



KWAZULU-NATAL PROVINCE
KWAZULU-NATAL PROVINSIE
ISIFUNDAZWE SA KWAZULU-NATALI

Provincial Gazette • Provinsiale Koerant • Igazethi Yesifundazwe

(Registered at the post office as a newspaper) • (As 'n nuusblad by die poskantoor geregistreer)
(Irejistiwee njengephephandaba eposihhovisi)

PIETERMARITZBURG

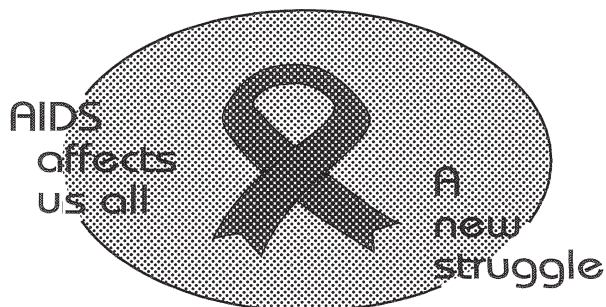
Vol. 12

22 MARCH 2018
22 MAART 2018
22 KUNDASA 2018

No. 1937

PART 1 OF 4

We all have the power to prevent AIDS



**AIDS
HELPLINE**

0800 012 322

DEPARTMENT OF HEALTH

Prevention is the cure

N.B. The Government Printing Works will not be held responsible for the quality of "Hard Copies" or "Electronic Files" submitted for publication purposes

ISSN 1994-4558



9 771994 455008

01937



IMPORTANT NOTICE:

THE GOVERNMENT PRINTING WORKS WILL NOT BE HELD RESPONSIBLE FOR ANY ERRORS THAT MIGHT OCCUR DUE TO THE SUBMISSION OF INCOMPLETE / INCORRECT / ILLEGIBLE COPY.

No FUTURE QUERIES WILL BE HANDLED IN CONNECTION WITH THE ABOVE.

CONTENTS

		<i>Gazette No.</i>	<i>Page No.</i>
12	Road Carrier Permits: KwaZulu-Natal	1937	11
	MUNICIPAL NOTICES • MUNISIPALE KENNISGEWINGS		
20	Spatial Planning and Land Use Management Act ("The Act"): Agreement for the Establishment of a Joint Municipal Planning Tribunal	1937	409
21	Spatial Planning and Land Use Management Act (16/2013): Umzimkhulu Local Municipality Spatial Planning and Land Use Management By-law, 2017: Appointment of Members to the Umzimkhulu Local Municipality Municipal Planning Tribunal	1937	423
22	King Cetshwayo District Municipality: On the functions of and index to records held by the Municipality	1937	424
23	Local Government: Municipal Systems Act (32/2000): Rules and Orders of Municipal Councils and Committees of the Council By-law	1937	434

Closing times for **ORDINARY WEEKLY** 2018

KWAZULU-NATAL PROVINCIAL GAZETTE

*The closing time is **15:00** sharp on the following days:*

- **28 December 2017**, Thursday for the issue of Thursday **04 January 2018**
- **04 January**, Thursday for the issue of Thursday **11 January 2018**
- **11 January**, Thursday for the issue of Thursday **18 January 2018**
- **18 January**, Thursday for the issue of Thursday **25 January 2018**
- **25 January**, Thursday for the issue of Thursday **01 February 2018**
- **01 February**, Thursday for the issue of Thursday **08 February 2018**
- **08 February**, Thursday for the issue of Thursday **15 February 2018**
- **15 February**, Thursday for the issue of Thursday **22 February 2018**
- **22 February**, Thursday for the issue of Thursday **01 March 2018**
- **01 March**, Thursday for the issue of Thursday **08 March 2018**
- **08 March**, Thursday for the issue of Thursday **15 March 2018**
- **14 March**, Wednesday for the issue of Thursday **22 March 2018**
- **22 March**, Thursday for the issue of Thursday **29 March 2018**
- **27 March**, Tuesday for the issue of Thursday **05 April 2018**
- **05 April**, Thursday for the issue of Thursday **12 April 2018**
- **12 April**, Thursday for the issue of Thursday **19 April 2018**
- **19 April**, Thursday for the issue of Thursday **26 April 2018**
- **24 April**, Tuesday for the issue of Thursday **03 May 2018**
- **03 May**, Thursday for the issue of Thursday **10 May 2018**
- **10 May**, Thursday for the issue of Thursday **17 May 2018**
- **17 May**, Thursday for the issue of Thursday **24 May 2018**
- **24 May**, Thursday for the issue of Thursday **31 May 2018**
- **31 May**, Thursday for the issue of Thursday **07 June 2018**
- **07 June**, Wednesday for the issue of Thursday **14 June 2018**
- **14 June**, Thursday for the issue of Thursday **21 June 2018**
- **21 June**, Thursday for the issue of Thursday **28 June 2018**
- **28 June**, Thursday for the issue of Thursday **05 July 2018**
- **05 July**, Thursday for the issue of Thursday **12 July 2018**
- **12 July**, Thursday for the issue of Thursday **19 July 2018**
- **19 July**, Thursday, for the issue of Thursday **26 July 2018**
- **26 July**, Thursday for the issue of Thursday **02 August 2018**
- **02 August**, Friday for the issue of Thursday **09 August 2018**
- **08 August**, Wednesday for the issue of Thursday **16 August 2018**
- **16 August**, Thursday for the issue of Thursday **23 August 2018**
- **23 August**, Thursday for the issue of Thursday **30 August 2018**
- **30 August**, Thursday for the issue of Thursday **06 September 2018**
- **06 September**, Thursday for the issue of Thursday **13 September 2018**
- **13 September**, Thursday for the issue of Thursday **20 September 2018**
- **19 September**, Wednesday for the issue of Thursday **27 September 2018**
- **27 September**, Thursday for the issue of Thursday **04 October 2018**
- **04 October**, Thursday for the issue of Thursday **11 October 2018**
- **11 October**, Thursday for the issue of Thursday **18 October 2018**
- **18 October**, Thursday for the issue of Thursday **25 October 2018**
- **25 October**, Thursday for the issue of Thursday **01 November 2018**
- **01 November**, Thursday for the issue of Thursday **08 November 2018**
- **08 November**, Thursday for the issue of Thursday **15 November 2018**
- **15 November**, Thursday for the issue of Thursday **22 November 2018**
- **22 November**, Thursday for the issue of Thursday **29 November 2018**
- **29 November**, Thursday, for the issue of Thursday **06 December 2018**
- **06 December**, Thursday, for the issue of Thursday **13 December 2018**
- **12 December**, Wednesday for the issue of Thursday **20 December 2018**
- **18 December**, Tuesday for the issue of Thursday **27 December 2018**

LIST OF TARIFF RATES FOR PUBLICATION OF NOTICES

COMMENCEMENT: 1 APRIL 2016

NATIONAL AND PROVINCIAL

Notice sizes for National, Provincial & Tender gazettes 1/4, 2/4, 3/4, 4/4 per page. Notices submitted will be charged at R1000 per full page, pro-rated based on the above categories.

Pricing for National, Provincial - Variable Priced Notices		
Notice Type	Page Space	New Price (R)
Ordinary National, Provincial	1/4 - Quarter Page	250.00
Ordinary National, Provincial	2/4 - Half Page	500.00
Ordinary National, Provincial	3/4 - Three Quarter Page	750.00
Ordinary National, Provincial	4/4 - Full Page	1000.00

EXTRA-ORDINARY

All Extra-ordinary National and Provincial gazette notices are non-standard notices and attract a variable price based on the number of pages submitted.

The pricing structure for National and Provincial notices which are submitted as **Extra ordinary submissions** will be charged at **R3000** per page.

GOVERNMENT PRINTING WORKS - BUSINESS RULES

The **Government Printing Works (GPW)** has established rules for submitting notices in line with its electronic notice processing system, which requires the use of electronic *Adobe Forms*. Please ensure that you adhere to these guidelines when completing and submitting your notice submission.

CLOSING TIMES FOR ACCEPTANCE OF NOTICES

1. The *Government Gazette* and *Government Tender Bulletin* are weekly publications that are published on Fridays and the closing time for the acceptance of notices is strictly applied according to the scheduled time for each gazette.
2. Please refer to the Submission Notice Deadline schedule in the table below. This schedule is also published online on the Government Printing works website www.gpwonline.co.za

All re-submissions will be subject to the standard cut-off times.

All notices received after the closing time will be rejected.

Government Gazette Type	Publication Frequency	Publication Date	Submission Deadline	Cancellations Deadline
National Gazette	Weekly	Friday	Friday 15h00 for next Friday	Tuesday, 15h00 - 3 days prior to publication
Regulation Gazette	Weekly	Friday	Friday 15h00, to be published the following Friday	Tuesday, 15h00 - 3 days prior to publication
Petrol Price Gazette	As required	First Wednesday of the month	One week before publication	3 days prior to publication
Road Carrier Permits	Weekly	Friday	Thursday 15h00, to be published the following Friday	3 days prior to publication
Unclaimed Monies (justice, labour or lawyers)	January / As required 2 per year	Any	15 January / As required	3 days prior to publication
Parliament (acts, white paper, green paper)	As required	Any		3 days prior to publication
Manuals	As required	Any	None	None
State of Budget (National Treasury)	Monthly	Any	7 days prior to publication	3 days prior to publication
Legal Gazettes A, B and C	Weekly	Friday	One week before publication	Tuesday, 15h00 - 3 days prior to publication
Tender Bulletin	Weekly	Friday	Friday 15h00 for next Friday	Tuesday, 15h00 - 3 days prior to publication
Gauteng	Weekly	Wednesday	Two weeks before publication	3 days after submission deadline
Eastern Cape	Weekly	Monday	One week before publication	3 days prior to publication
Northern Cape	Weekly	Monday	One week before publication	3 days prior to publication
North West	Weekly	Tuesday	One week before publication	3 days prior to publication
KwaZulu-Natal	Weekly	Thursday	One week before publication	3 days prior to publication
Limpopo	Weekly	Friday	One week before publication	3 days prior to publication
Mpumalanga	Weekly	Friday	One week before publication	3 days prior to publication
Gauteng Liquor License Gazette	Monthly	Wednesday before the First Friday of the month	Two weeks before publication	3 days after submission deadline
Northern Cape Liquor License Gazette	Monthly	First Friday of the month	Two weeks before publication	3 days after submission deadline
National Liquor License Gazette	Monthly	First Friday of the month	Two weeks before publication	3 days after submission deadline
Mpumalanga Liquor License Gazette	2 per month	Second & Fourth Friday	One week before	3 days prior to publication

GOVERNMENT PRINTING WORKS - BUSINESS RULES

EXTRAORDINARY GAZETTES

3. *Extraordinary Gazettes* can have only one publication date. If multiple publications of an *Extraordinary Gazette* are required, a separate Z95/Z95Prov *Adobe* Forms for each publication date must be submitted.

NOTICE SUBMISSION PROCESS

4. Download the latest *Adobe* form, for the relevant notice to be placed, from the **Government Printing Works** website www.gpwonline.co.za.
5. The *Adobe* form needs to be completed electronically using *Adobe Acrobat / Acrobat Reader*. Only electronically completed *Adobe* forms will be accepted. No printed, handwritten and/or scanned *Adobe* forms will be accepted.
6. The completed electronic *Adobe* form has to be submitted via email to submit.egazette@gpw.gov.za. The form needs to be submitted in its original electronic *Adobe* format to enable the system to extract the completed information from the form for placement in the publication.
7. Every notice submitted **must** be accompanied by an official **GPW** quotation. This must be obtained from the *eGazette* Contact Centre.
8. Each notice submission should be sent as a single email. The email **must** contain **all documentation relating to a particular notice submission**.
 - 8.1. Each of the following documents must be attached to the email as a separate attachment:
 - 8.1.1. An electronically completed *Adobe* form, specific to the type of notice that is to be placed.
 - 8.1.1.1. For *National Government Gazette* or *Provincial Gazette* notices, the notices must be accompanied by an electronic Z95 or Z95Prov *Adobe* form
 - 8.1.1.2. The notice content (body copy) **MUST** be a separate attachment.
 - 8.1.2. A copy of the official **Government Printing Works** quotation you received for your notice .
(Please see *Quotation* section below for further details)
 - 8.1.3. A valid and legible Proof of Payment / Purchase Order: **Government Printing Works** account customer must include a copy of their Purchase Order. **Non-Government Printing Works** account customer needs to submit the proof of payment for the notice
 - 8.1.4. Where separate notice content is applicable (Z95, Z95 Prov and TForm 3, it should **also** be attached as a separate attachment. (Please see the *Copy Section* below, for the specifications).
 - 8.1.5. Any additional notice information if applicable.
9. The electronic *Adobe* form will be taken as the primary source for the notice information to be published. Instructions that are on the email body or covering letter that contradicts the notice form content will not be considered. The information submitted on the electronic *Adobe* form will be published as-is.
10. To avoid duplicated publication of the same notice and double billing, Please submit your notice **ONLY ONCE**.
11. Notices brought to **GPW** by "walk-in" customers on electronic media can only be submitted in *Adobe* electronic form format. All "walk-in" customers with notices that are not on electronic *Adobe* forms will be routed to the Contact Centre where they will be assisted to complete the forms in the required format.
12. Should a customer submit a bulk submission of hard copy notices delivered by a messenger on behalf of any organisation e.g. newspaper publisher, the messenger will be referred back to the sender as the submission does not adhere to the submission rules.

GOVERNMENT PRINTING WORKS - BUSINESS RULES**QUOTATIONS**

13. Quotations are valid until the next tariff change.
 - 13.1. **Take note:** GPW's annual tariff increase takes place on **1 April** therefore any quotations issued, accepted and submitted for publication up to **31 March** will keep the old tariff. For notices to be published from 1 April, a quotation must be obtained from **GPW** with the new tariffs. Where a tariff increase is implemented during the year, **GPW** endeavours to provide customers with 30 days' notice of such changes.
14. Each quotation has a unique number.
15. Form Content notices must be emailed to the *eGazette* Contact Centre for a quotation.
 - 15.1. The *Adobe* form supplied is uploaded by the Contact Centre Agent and the system automatically calculates the cost of your notice based on the layout/format of the content supplied.
 - 15.2. It is critical that these *Adobe* Forms are completed correctly and adhere to the guidelines as stipulated by **GPW**.
16. **APPLICABLE ONLY TO GPW ACCOUNT HOLDERS:**
 - 16.1. **GPW** Account Customers must provide a valid **GPW** account number to obtain a quotation.
 - 16.2. Accounts for **GPW** account customers **must** be active with sufficient credit to transact with **GPW** to submit notices.
 - 16.2.1. If you are unsure about or need to resolve the status of your account, please contact the **GPW** Finance Department prior to submitting your notices. (If the account status is not resolved prior to submission of your notice, the notice will be failed during the process).
17. **APPLICABLE ONLY TO CASH CUSTOMERS:**
 - 17.1. Cash customers doing **bulk payments** must use a **single email address** in order to use the **same proof of payment** for submitting multiple notices.
18. The responsibility lies with you, the customer, to ensure that the payment made for your notice(s) to be published is sufficient to cover the cost of the notice(s).
19. Each quotation will be associated with one proof of payment / purchase order / cash receipt.
 - 19.1. This means that **the quotation number can only be used once to make a payment.**

GOVERNMENT PRINTING WORKS - BUSINESS RULES**COPY (SEPARATE NOTICE CONTENT DOCUMENT)**

20. Where the copy is part of a separate attachment document for Z95, Z95Prov and TForm03

- 20.1. Copy of notices must be supplied in a separate document and may not constitute part of any covering letter, purchase order, proof of payment or other attached documents.

The content document should contain only one notice. (You may include the different translations of the same notice in the same document).

- 20.2. The notice should be set on an A4 page, with margins and fonts set as follows:

Page size = A4 Portrait with page margins: Top = 40mm, LH/RH = 16mm, Bottom = 40mm;
Use font size: Arial or Helvetica 10pt with 11pt line spacing;

Page size = A4 Landscape with page margins: Top = 16mm, LH/RH = 40mm, Bottom = 16mm;
Use font size: Arial or Helvetica 10pt with 11pt line spacing;

CANCELLATIONS

21. Cancellation of notice submissions are accepted by **GPW** according to the deadlines stated in the table above in point 2. Non-compliance to these deadlines will result in your request being failed. Please pay special attention to the different deadlines for each gazette. Please note that any notices cancelled after the cancellation deadline will be published and charged at full cost.
22. Requests for cancellation must be sent by the original sender of the notice and must accompanied by the relevant notice reference number (N-) in the email body.

AMENDMENTS TO NOTICES

23. With effect from 01 October 2015, **GPW** will not longer accept amendments to notices. The cancellation process will need to be followed according to the deadline and a new notice submitted thereafter for the next available publication date.

REJECTIONS

24. All notices not meeting the submission rules will be rejected to the customer to be corrected and resubmitted. Assistance will be available through the Contact Centre should help be required when completing the forms. (012-748 6200 or email info.egazette@gpw.gov.za). Reasons for rejections include the following:
- 24.1. Incorrectly completed forms and notices submitted in the wrong format, will be rejected.
- 24.2. Any notice submissions not on the correct *Adobe* electronic form, will be rejected.
- 24.3. Any notice submissions not accompanied by the proof of payment / purchase order will be rejected and the notice will not be processed.
- 24.4. Any submissions or re-submissions that miss the submission cut-off times will be rejected to the customer. The Notice needs to be re-submitted with a new publication date.

GOVERNMENT PRINTING WORKS - BUSINESS RULES**APPROVAL OF NOTICES**

25. Any notices other than legal notices are subject to the approval of the Government Printer, who may refuse acceptance or further publication of any notice.
26. No amendments will be accepted in respect to separate notice content that was sent with a Z95 or Z95Prov notice submissions. The copy of notice in layout format (previously known as proof-out) is only provided where requested, for Advertiser to see the notice in final Gazette layout. Should they find that the information submitted was incorrect, they should request for a notice cancellation and resubmit the corrected notice, subject to standard submission deadlines. The cancellation is also subject to the stages in the publishing process, i.e. If cancellation is received when production (printing process) has commenced, then the notice cannot be cancelled.

GOVERNMENT PRINTER INDEMNIFIED AGAINST LIABILITY

27. The Government Printer will assume no liability in respect of—
 - 27.1. any delay in the publication of a notice or publication of such notice on any date other than that stipulated by the advertiser;
 - 27.2. erroneous classification of a notice, or the placement of such notice in any section or under any heading other than the section or heading stipulated by the advertiser;
 - 27.3. any editing, revision, omission, typographical errors or errors resulting from faint or indistinct copy.

LIABILITY OF ADVERTISER

28. Advertisers will be held liable for any compensation and costs arising from any action which may be instituted against the Government Printer in consequence of the publication of any notice.

CUSTOMER INQUIRIES

Many of our customers request immediate feedback/confirmation of notice placement in the gazette from our Contact Centre once they have submitted their notice – While **GPW** deems it one of their highest priorities and responsibilities to provide customers with this requested feedback and the best service at all times, we are only able to do so once we have started processing your notice submission.

GPW has a 2-working day turnaround time for processing notices received according to the business rules and deadline submissions.

Please keep this in mind when making inquiries about your notice submission at the Contact Centre.

29. Requests for information, quotations and inquiries must be sent to the Contact Centre ONLY.
30. Requests for Quotations (RFQs) should be received by the Contact Centre at least **2 working days** before the submission deadline for that specific publication.

GOVERNMENT PRINTING WORKS - BUSINESS RULES

PAYMENT OF COST

31. The Request for Quotation for placement of the notice should be sent to the Gazette Contact Centre as indicated above, prior to submission of notice for advertising.
32. Payment should then be made, or Purchase Order prepared based on the received quotation, prior to the submission of the notice for advertising as these documents i.e. proof of payment or Purchase order will be required as part of the notice submission, as indicated earlier.
33. Every proof of payment must have a valid **GPW** quotation number as a reference on the proof of payment document.
34. Where there is any doubt about the cost of publication of a notice, and in the case of copy, an enquiry, accompanied by the relevant copy, should be addressed to the Gazette Contact Centre, **Government Printing Works**, Private Bag X85, Pretoria, 0001 email: info.egazette@gpw.gov.za before publication.
35. Overpayment resulting from miscalculation on the part of the advertiser of the cost of publication of a notice will not be refunded, unless the advertiser furnishes adequate reasons why such miscalculation occurred. In the event of underpayments, the difference will be recovered from the advertiser, and future notice(s) will not be published until such time as the full cost of such publication has been duly paid in cash or electronic funds transfer into the **Government Printing Works** banking account.
36. In the event of a notice being cancelled, a refund will be made only if no cost regarding the placing of the notice has been incurred by the **Government Printing Works**.
37. The **Government Printing Works** reserves the right to levy an additional charge in cases where notices, the cost of which has been calculated in accordance with the List of Fixed Tariff Rates, are subsequently found to be excessively lengthy or to contain overmuch or complicated tabulation.

PROOF OF PUBLICATION

38. Copies of any of the *Government Gazette* or *Provincial Gazette* can be downloaded from the **Government Printing Works** website www.gpwonline.co.za free of charge, should a proof of publication be required.
39. Printed copies may be ordered from the Publications department at the ruling price. The **Government Printing Works** will assume no liability for any failure to post or for any delay in despatching of such *Government Gazette(s)*.

GOVERNMENT PRINTING WORKS CONTACT INFORMATION

Physical Address:

Government Printing Works
149 Bosman Street
Pretoria

Postal Address:

Private Bag X85
Pretoria
0001

GPW Banking Details:

Bank: ABSA Bosman Street
Account No.: 405 7114 016
Branch Code: 632-005

For Gazette and Notice submissions: Gazette Submissions:

For queries and quotations, contact: Gazette Contact Centre:

E-mail: submit.egazette@gpw.gov.za

E-mail: info.egazette@gpw.gov.za

Tel: 012-748 6200

Contact person for subscribers: Mrs M. Toka:

E-mail: subscriptions@gpw.gov.za

Tel: 012-748-6066 / 6060 / 6058

Fax: 012-323-9574



transport

Department:
Transport
Province of KwaZulu-Natal

GAZETTE

LGKZNG79-2018-
MAR

REGION: ALL

1) Application Number: APP0091402	2) Gazette Number: LGKZNG79-2018-MAR
3) Applicant: ME MENDU ID NO. 4309105489083 Association: IZINGOLWENI TAXI OWNERS ASSOCIATION	4) Applicant Address: PO BOX 192 IZINGOLWENI 4260
5) Existing Licence Holder: NOT APPLICABLE ID NO. NOT APPLICABLE	6) Existing Licence Holder Address: NOT APPLICABLE
7) Type of application: NEW OPERATING LICENCE	8) Operating Licence Number: NOTAVAILABLE
9) Vehicle Type: MINIBUS	10) 1 X 15 (SEATED) + 0 (STANDING)
11) Region: UGU-OGWINI	
12.1	FROM APPROVED TAXI RANK IN IZINGOLWENI, INTO P284. PROCEED ALONG P284 INTO APPROVED TAXI RANK BAMBULA TAXI RANK, TURN LEFT TO P732 ROAD TO GCILIMA TAXI RANK, OFFLOAD, LOAD AND RETURN ALONG THE FORWARD ROUTE IN REVERSE.
12.2	FROM APPROVED TAXI RANK IN IZINGOLWENI TURN RIGHT INTO P284, INTO N2, TURN LEFT INTO P58, TO CHIBINI TAXI RANK. OFF LOAD, LOAD AND RETURN ALONG THE FORWARD ROUTE IN REVERSE.
12.3	FROM APPROVED TAXI RANK IN IZINGOLWENI, TURN LEFT INTO N2-22, AND TURN LEFT INTO M4. PROCEED ALONG M4 TO DURBAN APPROVED TAXI RANK. OFFLOAD, LOAD AND RETURN ALONG THE FORWARD ROUTE IN REVERSE.
12.4	FROM IZINGOLWENI TAXI RANK TAKE P284 TO EDEN STORE APPROVED TAXI RANK. OFFLOAD, LOAD AND RETURN ALONG THE FORWARD ROUTE IN REVERSE.
12.5	FROM IZINGOLWENI TAXI RANK TURN LEFT TO N2-22. PROCEED ALONG N2-22 INTO HARDING TAXI RANK. OFFLOAD, LOAD AND RETURN ALONG THE FORWARD ROUTE IN REVERSE.
12.6	FROM IZINGOLWENI TAXI RANK TAKE P284 AND TURN LEFT TO P732 AND STRAIGHT TO MARGATE TAXI RANK AND RETURN ALONG THE SAME ROUTE.
12.7	FROM IZINGOLWENI TAXI RANK TAKE P284, TURN LEFT TO P57 ROAD AND INTO BIZANA TAXI RANK. OFFLOAD, LOAD AND RETURN ALONG THE FORWARD ROUTE IN REVERSE.
12.8	FROM IZINGOLWENI TAXI RANK TURN TO N2-22 ORIBI FLATS AND RETURN ALONG THE SAME ROUTE.
12.9	IZINGOLWENI TO PORT SHEPSTONE TAXI RANK. FROM IZINGOLWENI TAXI RANK TAKE P284, THEN TURN LEFT TO N2-22 STRAIGHT THROUGH TO PORT SHEPSTONE TAXI RANK AND RETURN ALONG THE SAME ROUTE.
12.10	IZINGOLWENI TO THONJENI / MAHLABATHINI. FROM IZINGOLWENI TAXI RANK, TURN LEFT TO N2-22, TURN RIGHT TO D860 TO THONJENI / MAHLABATHINI AND RETURN ALONG THE SAME ROUTE.
12.11	IZINGOLWENI TO THUNGWA TAXI RANK. FROM IZINGOLWENI TAXI RANK TURN LEFT TO N2-22, TURN RIGHT TO D1084 TO THUNGWA TAXI RANK. OFFLOAD, LOAD AND RETURN ALONG THE FORWARD ROUTE IN REVERSE.



transport

Department:
Transport
Province of KwaZulu-Natal

GAZETTE

LGKZNG79-2018-
MAR

REGION: ALL

1) Application Number: APP0091518	2) Gazette Number: LGKZNG79-2018-MAR
3) Applicant: B NGCOBO ID NO. 6611055592081 Association: ZAKHELE TAXI OWNERS ASSOCIATION	4) Applicant Address: 34 SWAIS MILLE YELLOWWOOD PARK DURBAN MONTCLAIR KWA-ZULU NATAL 4004
5) Existing Licence Holder: NOT APPLICABLE ID NO. NOT APPLICABLE	6) Existing Licence Holder Address: NOT APPLICABLE
7) Type of application: NEW OPERATING LICENCE	8) Operating Licence Number: NOTAVAILABLE
9) Vehicle Type: MINIBUS	10) 1 X 15 (SEATED) + 0 (STANDING)
11) Region: UGU-OGWINI	
12.1	<p>FROM APPROVED TAXI RANK AT KENTERTO ALONG D595, INTO P729, PASSING THROUGH BHOBHOBABO, MPONDO AND SIJAHILI, INTO AND ALONG R612 TO UMZINTO TAXI RANK.</p> <p>FROM UMZINTO TAXI RANK RETURN TO R612, RIGHT INTO R612, AND RETURN TO KENTERTON TAXI RANK ALONG THE FORWARD ROUTE IN REVERSE</p> <p>FROM APPROVED TAXI RANK IN KENTERTON D971, RIGHT INTO R612 TO UMZINTO TAXI RANK AND RETURN ALONG THE FORWARD, ROUTE IN REVERSE</p> <p>FROM APPROVED TAXI RANK AT KENTERTON ALONG D691, INTO R612 TO UMZINTO TAXI RANK AND RETURN ALONG THE, FORWARD ROUTE IN REVERSE</p> <p>FROM APPROVED TAXI RANK AT KENTERTON ALONG D307, INTO R612 TO UMZINTO TAXI RANK AND RETURN ALONG THE, FORWARD ROUTE IN REVERSE</p>
12.2	<p>KENTERTON - DURBAN.</p> <p>2. FROM APPROVED TAXI RANK AT KENTERTON ALONG ANY OF THE ROUTES IN 1 UP TO THE R612 TO UMZINTO TAXI RANK (DROPPING OFF ONLY) AND RETURN TO R612, LEFT INTO THE R102 AND PROCEED TO THE GJ CROOKS HOSPITAL AT SCOTTSBURGH (DROPPING OFF ONLY), PROCEED ALONG R102, LEFT INTO D188, RIGHT INTO N2 AND PROCEED DIRECT TO DURBAN, ALONG THE N2, WHICH BECOMES THE N4 FREEWAY, LEFT INTO MOORE ROAD, RIGHT INTO WARWICK AVENUE AND PROCEED TO RANK 292/4 OFF WARWICK AVENUE AND RETURN ALONG WARWICK AVENUE, RIGHT INTO ALICE STREET, RIGHT INTO MARKET STREET, PROCEED DIRECT INTO THE M4, RETURN ALONG THE FORWARD ROUTE IN REVERSE.</p>
12.3	FROM APPROVED TAXI RANK IN KENTERTON, RIGHT INTO AND ALONG R612, TO HIGHFLATS TAXI RANK AND RETURN ALONG THE FORWARD ROUTE IN REVERSE
12.4	FROM APPROVED TAXI RANK AT KENTERTON ALONG D180, PASS THROUGH MBIYANE, KWAMVUMBU AND KWA MHLONGO, TURN INTO D336, PASS THROUGH ENDLINI EBOVU AND ETIYENI (PICK UP AND SETTING DOWN IS SUBJECT TO CONDITION 5), PROCEED ALONG D336, TURN LEFT INTO R612, PROCEED TO IFafa GATEAPPROVED TAXI RANK, OFF LOAD, LOAD, AND RETURN ALONG THE FORWARD ROUTE IN REVERSE
12.5	FROM ZAKHELE TAXI RANK TO POINT WITHIN THE PROVINCE OF KZN ONLY. NO PICKING UP OR SETTING DOWN OF PASSENGERS EN ROUTE.



transport

Department:
Transport
Province of KwaZulu-Natal

GAZETTE

LGKZNG79-2018-
MAR

REGION: ALL

1) Application Number: APP0091540	2) Gazette Number: LGKZNG79-2018-MAR
3) Applicant: DI BUTHELEZI ID NO. 5503295400087 Association: BERGVILLE TAXI ASSOCIATION	4) Applicant Address: PO BOX 397 BERGVILLE KWAZULU-NATAL
5) Existing Licence Holder: NOT APPLICABLE ID NO. NOT APPLICABLE	3350 6) Existing Licence Holder Address: NOT APPLICABLE
7) Type of application: NEW OPERATING LICENCE	8) Operating Licence Number: NOTAVAILABLE
9) Vehicle Type: MINIBUS	10) 1 X 15 (SEATED) + 0 (STANDING)
11) Region: UTHUKELA	
12.1	FROM ZWELISHA TAXI RANK, STRAIGHT WITH P288, TURN RIGHT TO A32886 TO RESERVE B AND RETURN, JOIN D1378, TURN RIGHT TO D1379 AND JOIN P288, TURN RIGHT TO P340, TURN LEFT TO KINGSWAY, TURN RIGHT TO TATHAM, TURN LEFT TO WEST STREET, LEFT TO BERGVILLE TAXI RANK, DIRECT AND RETURN ON THE SAME ROUTE.



transport

Department:
Transport
Province of KwaZulu-Natal

GAZETTE

LGKZNG79-2018-
MAR

REGION: ALL

1) Application Number: APP0091708	2) Gazette Number: LGKZNG79-2018-MAR
3) Applicant: EG MACHI ID NO. 7105245445085 Association: UMZUMBE TAXI OWNERS ASSOCIATION	4) Applicant Address: PO BOX 747 HIBBERDENE 4220
5) Existing Licence Holder: NOT APPLICABLE ID NO. NOT APPLICABLE	6) Existing Licence Holder Address: NOT APPLICABLE
7) Type of application: NEW OPERATING LICENCE	8) Operating Licence Number: NOTAVAILABLE
9) Vehicle Type: MINIBUS	10) 1 X 15 (SEATED) + 0 (STANDING)
11) Region: UGU-OGWINI	
12.1	<p>EXIT 1 TO DURBAN:</p> <p>FROM UMZUMBE TAXI RANK TO ALL VILLAGES WITHIN UMZUMBE, NAMES OF THE VILLAGES: KWAHLONGWA FAIRVIEW, MORRISON, MSWILILI, PEAK, STORE, ODEKE, MAGOG, QWABE, MAHLAHLANE, KWAAMDACA, TRIBIAL COURT, COMMUNITY HALL, KWAMADLALA, PICK AND DROP PASSENGERS AND EXIST TO DIFFERENT DESTINATION. PROCEED TO D150 PASSING FAIRVIEW MISSION, TURN LEFT JOINING R102 PROCEED WITH R102 TURN RIGHT JOINING FREEWAY N2 NORTH, TURN LEFT EXIT 51 JOINING M4 TO DURBAN PROCEED STRAIGHT INTO BROOK STREET RANK NO 9 OFF LOAD AND LOAD PASSENGERS AND RETURN TO UMZUMBE RANK REVERSE ORDER.</p>
12.2	<p>EXIT 2 TO HIBBERDENE FROM UMZUMBE TAXI RANK TO ALL VILLAGES WITHIN UMZUMBE, NAMES OF THE VILLAGES: KWAHLONGWA FAIRVIEW, MORRISON, MSWILILI, PEAK, STORE, ODEKE, MAGOG, QWABE, MAHLAHLANE, KWAMDACA, TRIBIAL COURT, COMMUNITY HALL, KWAMADLALA, PICK AND DROP PASSENGERS AND EXIST TO DIFFERENT DESTINATION. PROCEED WITH D150 PASSING FAIRVIEW MISSION, TURN LEFT JOINING M4 TO DURBAN PROCEED STRAIGHT INTO BROOK STREET RANK NO 90. OFFLOAD AND LOAD PASSENGERS AND RETURN TO UMZUMBE RANK IN REVERSE ORDER.</p>
12.3	<p>EXIT 3 TO MAGISTRATE COURT FROM UMZUMBE TAXI RANK TO ALL VILLAGES WITHIN UMZUMBE, NAMES OF THE VILLAGES: KWAHLONGWA FAIRVIEW, MORRISON, MSWILILI, PEAK, STORE, ODEKE, MAGOG, QWABE, MAHLAHLANE, KWAAMDACA, TRIBIAL COURT, COMMUNITY HALL, KWAMADLALA, PICK AND DROP PASSENGERS AND EXIST TO DIFFERENT DESTINATION. PROCEED WITH D150, PASSING FAIRVIEW MISSION TURN LEFT JOINING R102, ISIPHOFU ROAD TURN LEFT OR RIGHT INTO MAGISTRATE COURT DROP, PICK AND RETURN IN REVERSE TO UMZUMBE.</p>
12.4	<p>EXIT 4 TO UMZINTO FROM UMZUMBE TAXI RANK TO ALL VILLAGES WITHIN UMZUMBE, NAMES OF THE VILLAGES: KWAHLONGWA FAIRVIEW, MORRISON, MSWILILI, PEAK, STORE, ODEKE, MAGOG, QWABE, MAHLAHLANE, KWAAMDACA, TRIBIAL COURT, COMMUNITY HALL, KWAMADLALA, PICK AND DROP PASSENGERS AND EXIST TO DIFFERENT DESTINATION. PROCEED WITHIN D150 PASSING FAIRVIEW MISSION TURN LEFT JOINING R102 PROCEED STRAIGHT WITH R102 TURN RIGHT JOINING FREEWAY N2 NORTH, TURN LEFT UMZINTO NORTH R612, TURN LEFT INTO R612. UMZINTO NORTH PROCEED WITH R612, RIGHT INTO UMZINTO PASS SET OF ROBOTS TURN RIGHT INTO MAIN ROAD, RIGHT INTO UMZINTO TAXI RANK DROP OFF LOAD RETURN TO THE UMZUMBE ON THE SAME ROUTE.</p>
12.5	<p>EXIT 6 TO WEMA FROM UMZUMBE TAXI RANK TO ALL VILLAGES WITHIN UMZUMBE, NAMES OF THE VILLAGES: KWAHLONGWA FAIRVIEW, MORRISON, MSWILILI, PEAK, STORE, ODEKE, MAGOG, QWABE, MAHLAHLANE, KWAAMDACA, TRIBIAL COURT, COMMUNITY HALL, KWAMADLALA, PICK AND DROP PASSENGERS AND EXIST TO DIFFERENT DESTINATION. PROCEED WITH D150 PASSING FAIRVIEW MISSION TURN LEFT JOINING R102 PROCEED WITH R102, TURN RIGHT JOINING FREEWAY N2 NORTH, PROCEED STRAIGHT TURN AT ISIPINGO LEFT TO JOYNER ROAD AND AT INTERSECTION TURN LEFT INTO WEMA TAXI RANK OFFLOAD AND LOAD BACK TO UMZUMBE.</p>



transport

Department:
Transport
Province of KwaZulu-Natal

GAZETTE

LGKZNG79-2018-
MAR

REGION: ALL

12.6	EXIT 7 TO PORT SHEPSTONEFROM UMZUMBE TAXI RANK TO ALL VILLAGES WITHIN UMZUMBE, NAMES OF THE VILLAGES: KWAHLONGWA FAIRVIEW, MORRISON, MSWILILI,PEAK,STORE,ODEKE,MAGOG,QWABE,MAHLAHLANE,KWAAMDAKA,TRIBIAL COURT,COMMUNITY HALL,KWAMADLALA, PICK AND DROP PASSENGERS AND EXIST TO DIFFERENT DESTINATION.QWABE PROCEED WITH D195 PASS ASSISI CLINIC STRAIGHT TO OSHABENI AND TAKE RIGHT TURN TO BATSTONES DRIFT CROSS UMZIMKHULU BRIDGE TURN LEFT TO SUGSRMILL ROAD AND JOIN NELSON MANDELA DRIVE AND PROCEED TO PORT SHEPSTONE TAXI RANK.
12.7	ALTERNATIVE EXIT. FROM UMZUMBE JOINING FREEWAY TO DURBAN AND WEMAFROM UMZUMBE TAXI RANK TO ALL VILLAGES WITHIN UMZUMBE, NAMES OF THE VILLAGES: KWAHLONGWA FAIRVIEW, MORRISON, MSWILILI,PEAK,STORE,ODEKE,MAGOG,QWABE,MAHLAHLANE,KWAAMDAKA,TRIBIAL COURT,COMMUNITY HALL,KWAMADLALA, PICK AND DROP PASSENGERS AND EXIST TO DIFFERENT DESTINATION.PROCEED WITH D195, RIGHT LOISIANA ROAD PROCEED WITH LOISIANA INTERSECTION TURN LEFT, IMMEDIATE LEFT INTO FREEWAY N2 NORTH PASS TOLLGATE CALLED UMTENTWENI JOIN FREEWAY N2 AND PROCEED TO NORMAL DESCRIPTION TO DURBAN AND WEMA.
12.8	ALTERNATIVE EXIT. FROM UMZUMBE,QWABE TO PORT SHEPSTONEFROM UMZUMBE TAXI RANK TO ALL VILLAGES WITHIN UMZUMBE, NAMES OF THE VILLAGES: KWAHLONGWA FAIRVIEW, MORRISON, MSWILILI,PEAK,STORE,ODEKE,MAGOG,QWABE,MAHLAHLANE,KWAAMDAKA,TRIBIAL COURT,COMMUNITY HALL,KWAMADLALA, PICK AND DROP PASSENGERS AND EXIST TO DIFFERENT DESTINATION.PROCEED WITH D195 RIGHT TO LOISIANA ROAD PROCEED LOUISIANA INTERSECTION CROSS ST FAITS ROAD TO BATSTONES DRIFT ROAD UMZIMKHULU BRIDGE LEFT TO SUGARMILL ROAD AND JOIN NELSON MANDELA DRIVE AND PROCEED TO PORT SHEPSTONE.
12.9	EXIT 5 TO PORT SHEPSTONE. FROM UMZUMBE TAXI RANK TO ALL VILLAGES WITHIN UMZUMBE, NAMES OF THE VILLAGES: KWAHLONGWA FAIRVIEW, MORRISON, MSWILILI,PEAK,STORE,ODEKE,MAGOG,QWABE,MAHLAHLANE,KWAAMDAKA,TRIBIAL COURT,COMMUNITY HALL,KWAMADLALA, PICK AND DROP PASSENGERS AND EXIST TO DIFFERENT DESTINATION.PROCEED WITH D150 PASSING FAIRVIEW MISSION TURN RIGHT JOINING R102 PROCEED STRAIGHT,ROBOT TURN RIGHT IMMEDIATE LEFT,RIGHT STRAIGHT TO THE TAXI RANK OFF LOAD AND BACK TO UMZUMBE.



transport

Department:
Transport
Province of KwaZulu-Natal

GAZETTE

LGKZNG79-2018-
MAR

REGION: ALL

1) Application Number: APP0091716	2) Gazette Number: LGKZNG79-2018-MAR
3) Applicant: NP MABASO ID NO. 6304120667084 Association: BERGVILLE TAXI ASSOCIATION	4) Applicant Address: PO BOX 397 BERGVILLE KWA-ZULU NATAL 3350
5) Existing Licence Holder: NOT APPLICABLE ID NO. NOT APPLICABLE	6) Existing Licence Holder Address: NOT APPLICABLE
7) Type of application: NEW OPERATING LICENCE	8) Operating Licence Number: NOTAVAILABLE
9) Vehicle Type: MINIBUS	10) 1 X 15 (SEATED) + 0 (STANDING)
11) Region: UTHUKELA	
12.1	EMMAUSE TO BERGVILLE, STRAIGHT WITH P394, TURN LEFT TO P10-2, TURN LEFT TO P11-1, TURN RIGHT TO WEST STREET, TURN LEFT TO BERVILLE TAXI RANK AND RETURN TO THE SAME ROUTE.



transport

Department:
Transport
Province of KwaZulu-Natal

GAZETTE

LGKZNG79-2018-
MAR

REGION: ALL

1) Application Number: APP0092081	2) Gazette Number: LGKZNG79-2018-MAR
3) Applicant: MN CELE ID NO. 5810125579083 Association: BEKEZELA TAXI OWNERS ASSOCIATION	4) Applicant Address: P O BOX 12004 JAYCOBS DWESHULA 4226
5) Existing Licence Holder: NOT APPLICABLE ID NO. NOT APPLICABLE	6) Existing Licence Holder Address: NOT APPLICABLE
7) Type of application: NEW OPERATING LICENCE	8) Operating Licence Number: NOTAVAILABLE
9) Vehicle Type: MINIBUS	10) 1 X 0 (SEATED) + 0 (STANDING)
11) Region: UGU-OGWINI	
12.1	FROM APPROVED TAXI RANK IN ST WILLIAM TURN INTO D924, AND PROCEED INTO D923. PROCEED ALONG D923 INTO P68/1. PROCEED ALONG P68/1 INTO P68/2, INTO P3-1, INTO APPROVED TAXI RANK IN PORT SHEPSTONE. OFFLOAD, LOAD AND RETURN ALONG THE FORWARD ROUTE IN REVERSE
12.2	FROM APPROVED TAXI RANK IN ST FAITHS TURN INTO P68/1 AND INTO P68/2. PROCEED ALONG P68/2, INTO P3-1, INTO APPROVED TAXI RANK IN PORT SHEPSTONE. OFFLOAD, LOAD AND RETURN ALONG THE FORWARD ROUTE IN REVERSE.
12.3	FROM APPROVED TAXI RANK IN ENQANQALA TURN INTO D921, PROCEED ALONG D921 AND AT THE T-JUNCTION, TURN RIGHT INTO P68/1. PROCEED ALONG P68/1, INTO P68/2. PROCEED ALONG P68/2, INTO P3-1 INTO APPROVED TAXI RANK IN PORT SHEPSTONE. OFFLOAD, LOAD AND RETURN ALONG THE FORWARD ROUTE IN REVERSE.
12.4	FROM APPROVED TAXI RANK IN EMVUZANA INTO A2366 AT THE T-JUNCTION TURN RIGHT INTO D1115 OR INTO D945 AND / OR PROCEED WITH D1115, INTO P68/2. PROCEED ALONG INTO P68/2, INTO P3-1, INTO AN APPROVED TAXI RANK IN PORT SHEPSTONE. OFFLOAD, LOAD AND RETURN ALONG THE FORWARD ROUTE IN REVERSE.
12.5	FROM APPROVED TAXI RANK IN NYAMANDE INTO D859, AT THE T-JUNCTION TURN INTO A2899. PROCEED ALONG A2899 INTO A2900 AND AT THE T-JUNCTION TURN RIGHT INTO P68/2, PROCEED ALONG P68/2, INTO P3-1 INTO APPROVED TAXI RANK IN PORT SHEPSTONE. OFFLOAD, LOAD AND RETURN ALONG FORWARD ROUTE IN REVERSE.
12.6	FROM APPROVED TAXI RANK IN ST. FAITHS MISSION TURN RIGHT INTO D925, INTO A2337, INTO A2337, INTO D1054, INTO A2331, INTO P68/2 INTO P3-1 INTO APPROVED TAXI RANK IN PORT SHEPSTONE. OFFLOAD, LOAD AND RETURN ALONG THE FORWARD ROUTE IN REVERSE.
12.7	FROM APPROVED TAXI RANK IN MAHLOMENYAMA INTO A2384 INTO, P68/2, INTO P3-1, INTO APPROVED TAXI RANK IN PORT SHEPSTONE. OFFLOAD, LOAD AND RETURN ALONG THE FORWARD ROUTE IN REVERSE.
12.8	APPROVED TAXI RANK IN NQCAZOLO PROCEED ALONG D933 ROAD A2338 ROAD, INTO D923 AT THE T-JUNCTION TURN LEFT INTO P68/1, PROCEED ALONG P68/1 INTO P68/2, INTO P3-1, INTO APPROVED TAXI RANK TAXI RANK IN PORT SHEPSTONE. OFFLOAD, LOAD AND RETURN ALONG FORWARD ROUTE IN REVERSE.
12.9	FROM APPROVED TAX RANK IN EMABHELENI PROCEED ALONG D923, INTO D1115, INTO A2340 AND AT THE T-JUNCTION, TURN LEFT INTO P68/1, INTO P68/2, INTO P3-1, INTO APPROVED TAXI RANK IN PORT SHEPSTONE. OFFLOAD, LOAD AND RETURN ALONG FORWARD ROUTE IN REVERSE.
12.10	.FROM MAWULENI TO PORT SHEPSTONE: FROM APPROVED TAXI RANK IN MAWULENI, INTO D859. PROCEED ALONG D859 AND PASS DWESHULU, AT THE T-JUNCTION, TURN RIGHT INTO P68/1, INTO P68/2. PROCEED ALONG P68/2 INTO P3-1, INTO APPROVED TAXI RANK IN PORT SHEPSTONE. OFFLOAD, LOAD AND RETURN ALONG FORWARD ROUTE IN REVERSE.
12.11	FROM APPROVED TAXI RANK IN EMVUZANA INTO A2366 AT THE T-JUNCTION TURN RIGHT INTO D1115 OR INTO D945 AND / OR PROCEED WITH D1115, INTO P68/2, PROCEED ALONG INTO P68/2, INTO P3-1, INTO AN APPROVED TAXI RANK IN PORT SHEPSTONE. OFFLOAD, LOAD AND RETURN ALONG THE FORWARD ROUTE IN REVERSE.

**transport**

Department:
Transport
Province of KwaZulu-Natal

GAZETTE

LGKZNG79-2018-
MAR

REGION: ALL

12.12 GUBHUZA TO DURBAN.

FROM GUBHUZA ON ROAD D1054 TO ITS JUNCTION WITH D924 BECOMING D923 TO ITS JUNCTION WITH P68/1 BECOMING P68/2 TO ITS JUNCTION WITH N2 (TOLL ROAD) ALONG THE N2 LEFT M4 (CHIEF ALBERT LUTHULI FREEWAY) LEFT TO MOORE ROAD OFF RAMP, ALONG MOORE ROAD RIGHT INTO WARWICK AVENUE, LEFT INTO ETNA LANE AND PROCEED TO THE RANK IN ETNA LANE AND RETURN.

RESTRICTION: RESTRICTED FROM PICKINGUP ON THE INWARD JOURNEY AFTER RECEIVING THE UMTENTWENI INTERSECTION UNTIL REACHING DURBAN AND RESTRICTEDE FROM SETTING DOWN ON THE OUTWARD JOURNEY AFTER LEAVING DURBAN UNTIL PASSING UMTETWENI INTERSECTION.



transport

Department:
Transport
Province of KwaZulu-Natal

GAZETTE

LGKZNG79-2018-
MAR

REGION: ALL

1) Application Number: APP0092130	2) Gazette Number: LGKZNG79-2018-MAR
3) Applicant: MN CELE ID NO. 5810125579083 Association: BEKEZELA TAXI OWNERS ASSOCIATION	4) Applicant Address: P O BOX 12004 JAYCOBS DWESHULA 4226
5) Existing Licence Holder: NOT APPLICABLE ID NO. NOT APPLICABLE	6) Existing Licence Holder Address: NOT APPLICABLE
7) Type of application: NEW OPERATING LICENCE	8) Operating Licence Number: NOTAVAILABLE
9) Vehicle Type: MINIBUS	10) 1 X 15 (SEATED) + 0 (STANDING)
11) Region: UGU-OGWINI	
12.1	FROM APPROVED TAXI RANK IN ST WILLIAM TURN INTO D924, AND PROCEED INTO D923. PROCEED ALONG D923 INTO P68/1. PROCEED ALONG P68/1 INTO P68/2, INTO P3-1, INTO APPROVED TAXI RANK IN PORT SHEPSTONE. OFFLOAD, LOAD AND RETURN ALONG THE FORWARD ROUTE IN REVERSE
12.2	FROM APPROVED TAXI RANK IN ST FAITHS TURN INTO P68/1 AND INTO P68/2. PROCEED ALONG P68/2, INTO P3-1, INTO APPROVED TAXI RANK IN PORT SHEPSTONE. OFFLOAD, LOAD AND RETURN ALONG THE FORWARD ROUTE IN REVERSE.
12.3	FROM APPROVED TAXI RANK IN ENQANQALA TURN INTO D921, PROCEED ALONG D921 AND AT THE T-JUNCTION, TURN RIGHT INTO P68/1. PROCEED ALONG P68/1, INTO P68/2. PROCEED ALONG P68/2, INTO P3-1 INTO APPROVED TAXI RANK IN PORT SHEPSTONE. OFFLOAD, LOAD AND RETURN ALONG THE FORWARD ROUTE IN REVERSE.
12.4	FROM APPROVED TAXI RANK IN EMVUZANA INTO A2366 AT THE T-JUNCTION TURN RIGHT INTO D1115 OR INTO D945 AND / OR PROCEED WITH D1115, INTO P68/2. PROCEED ALONG INTO P68/2, INTO P3-1, INTO AN APPROVED TAXI RANK IN PORT SHEPSTONE. OFFLOAD, LOAD AND RETURN ALONG THE FORWARD ROUTE IN REVERSE.
12.5	FROM APPROVED TAXI RANK IN NYAMANDE INTO D859, AT THE T-JUNCTION TURN INTO A2899. PROCEED ALONG A2899 INTO A2900 AND AT THE T-JUNCTION TURN RIGHT INTO P68/2, PROCEED ALONG P68/2, INTO P3-1 INTO APPROVED TAXI RANK IN PORT SHEPSTONE. OFFLOAD, LOAD AND RETURN ALONG FORWARD ROUTE IN REVERSE.
12.6	FROM APPROVED TAXI RANK IN ST. FAITHS MISSION TURN RIGHT INTO D925, INTO A2337, INTO A2337, INTO D1054, INTO A2331, INTO P68/2 INTO P3-1 INTO APPROVED TAXI RANK IN PORT SHEPSTONE. OFFLOAD, LOAD AND RETURN ALONG THE FORWARD ROUTE IN REVERSE.
12.7	FROM APPROVED TAXI RANK IN MAHLOMENYAMA INTO A2384 INTO, P68/2, INTO P3-1, INTO APPROVED TAXI RANK IN PORT SHEPSTONE. OFFLOAD, LOAD AND RETURN ALONG THE FORWARD ROUTE IN REVERSE.
12.8	APPROVED TAXI RANK IN NQCAZOLO PROCEED ALONG D933 ROAD A2338 ROAD, INTO D923 AT THE T-JUNCTION TURN LEFT INTO P68/1, PROCEED ALONG P68/1 INTO P68/2, INTO P3-1, INTO APPROVED TAXI RANK TAXI RANK IN PORT SHEPSTONE. OFFLOAD, LOAD AND RETURN ALONG FORWARD ROUTE IN REVERSE.
12.9	FROM APPROVED TAX RANK IN EMABHELENI PROCEED ALONG D923, INTO D1115, INTO A2340 AND AT THE T-JUNCTION, TURN LEFT INTO P68/1, INTO P68/2, INTO P3-1, INTO APPROVED TAXI RANK IN PORT SHEPSTONE. OFFLOAD, LOAD AND RETURN ALONG FORWARD ROUTE IN REVERSE.
12.10	.FROM MAWULENI TO PORT SHEPSTONE: FROM APPROVED TAXI RANK IN MAWULENI, INTO D859. PROCEED ALONG D859 AND PASS DWESHULU, AT THE T-JUNCTION, TURN RIGHT INTO P68/1, INTO P68/2. PROCEED ALONG P68/2 INTO P3-1, INTO APPROVED TAXI RANK IN PORT SHEPSTONE. OFFLOAD, LOAD AND RETURN ALONG FORWARD ROUTE IN REVERSE.
12.11	FROM APPROVED TAXI RANK IN EMVUZANA INTO A2366 AT THE T-JUNCTION TURN RIGHT INTO D1115 OR INTO D945 AND / OR PROCEED WITH D1115, INTO P68/2, PROCEED ALONG INTO P68/2, INTO P3-1, INTO AN APPROVED TAXI RANK IN PORT SHEPSTONE. OFFLOAD, LOAD AND RETURN ALONG THE FORWARD ROUTE IN REVERSE.

**transport**

Department:
Transport
Province of KwaZulu-Natal

GAZETTE

LGKZNG79-2018-
MAR

REGION: ALL

12.12 GUBHUZA TO DURBAN.

FROM GUBHUZA ON ROAD D1054 TO ITS JUNCTION WITH D924 BECOMING D923 TO ITS JUNCTION WITH P68/1 BECOMING P68/2 TO ITS JUNCTION WITH N2 (TOLL ROAD) ALONG THE N2 LEFT M4 (CHIEF ALBERT LUTHULI FREEWAY) LEFT TO MOORE ROAD OFF RAMP, ALONG MOORE ROAD RIGHT INTO WARWICK AVENUE, LEFT INTO ETNA LANE AND PROCEED TO THE RANK IN ETNA LANE AND RETURN.

RESTRICTION: RESTRICTED FROM PICKINGUP ON THE INWARD JOURNEY AFTER RECEIVING THE UMTENTWENI INTERSECTION UNTIL REACHING DURBAN AND RESTRICTEDE FROM SETTING DOWN ON THE OUTWARD JOURNEY AFTER LEAVING DURBAN UNTIL PASSING UMTETWENI INTERSECTION.



transport

Department:
Transport
Province of KwaZulu-Natal

GAZETTE

LGKZNG79-2018-
MAR

REGION: ALL

1) Application Number: APP0094648	2) Gazette Number: LGKZNG79-2018-MAR
3) Applicant: JW MDLETSHE ID NO. 6901105389087 Association: ESIKHAWINI TAXI ASSOCIATION	4) Applicant Address: PO BOX 1571 ESIKHAWINI 3887
5) Existing Licence Holder: NOT APPLICABLE ID NO. NOT APPLICABLE	6) Existing Licence Holder Address: NOT APPLICABLE
7) Type of application: NEW OPERATING LICENCE	8) Operating Licence Number: NOTAVAILABLE
9) Vehicle Type: MINIBUS	10) 1 X 15 (SEATED) + 0 (STANDING)
11) Region: UTHUNGULU	
12.1	<p>ESIKHAWINI TO KWADLANGEZWA.</p> <p>FROM ESIKHAWINI AND THEREAFTER TURNING INTO MTHOMBONI ROAD ACROSS THE ROBOTS AND CARRYING STRAIGHT D1567 AND STRAIGHT ACROSS P2 (NGOYE ROAD) AND STRAIGHT INTO D361 AND THERE AFTER TURNING RIGHT TO UNGOYE UNIVERSITY, KWADLANGEZWA TAXI RANK (POST OFFICE) PICKING UP PASSENGERS AT KWADLANGEZWA TAXI RANK AND RETURN ALONG THE SAME ROUTE IN RESPECT OF ETA AND THE ROUTE DEPARTING KWADLANGEZWA TAXI RANK TO POST OFFICE, MFUNDO STREET, PICK UP AND DROP OFF PASSENGERS, STRAIGHT TO CROSS ROAD R102 TO ESIKHAWINI TAXI RANK SITUATED AT MTHOMBONI ROAD DROP OFF AND PICK UP, PASSENGERS AT ESIKHAWINI TAXI RANK AND RETURN ALONG THE SAME ROUTE IN RESPECT OF KTA, THE RETURN ROUTE FOR KTA SHALL EXACTLY BE SIMILAR AS THAT OF ETA BY DEFINITION.</p>
12.2	<p>ESIKHAWINI TO EMPANGENI LOT 63.</p> <p>DEPART ESIKHAWINI RANK, TURN LEFT INTO MTHOMBONI ROAD, STRAIGHT INTO D1567, TURN RIGHT INTO N2, LEFT INTO R34 (JOHN ROSS PARKWAY), STRAIGHT INTO MAIN ROAD, OFF LOADING AT SPEEDY, TURN LEFT INTO PRESIDENT SWART AVENUE, OFF LOADING AT CENTRAL PARK, TOTAL GARAGE, TURN RIGHT INTO MAXWELL STREET, THEN LEFT INTO LOT 63 TAXI RANK EMPANGENI AND RETURN ALONG THE SAME ROUTE.</p>
12.3	<p>ESIKHAWINI (MPEMBENI) TO RICHARDS BAY.</p> <p>DEPART ESIKHAWINI TAXI RANK, TURN RIGHT INTO MTHOMBONI ROAD, CARRY STRAIGHT ACROSS MDLEBE MPUMA ROBOTS ALONG D887 TO MPEMBENI (LEXON TEA ROOM), TURN BACK ALONG D887, STRAIGHT DOWN THE B10 (P106), PAST MADLANKALA, TURN RIGHT INTO R34 (JOHN ROSS PARKWAY), TURN LEFT INTO WEST CENTRAL ARTERIAL, CARRY STRAIGHT TO BULLION BOULEVARD, THEN LEFT INTO TAXI CITY RANK RICHARDSBAY, ALONG THE SAME ROUTE.</p>
12.4	<p>ESIKHAWINI (PORT DUNFORD) TO EMPANGENI.</p> <p>6. DEPART ESIKHAWINI RANK TO PORT DUNFORD, ALONG D537 TO KWAMOLI TEA ROOM AND TURN BACK ALONG D537, TURN LEFT INTO D1597, STRAIGHT TO MASONGO X ROADS, TURN LEFT INTO MDLEBE MPUMA, RIGHT INTO MELONI (P106), CARRY STRAIGHT DOWN THE B10 (P106), PAST MADLANKALA, TURN LEFT INTO R34 (JOHN ROSS PARKWAY), TURN LEFT INTO TANNER ROAD, OFFLOADING AT KENTUCKY, POST OFFICE, EMRIC MOTORS, LEFT INTO B-RANK, BACK INTO MAIN ROAD, LEFT AND RIGHT INTO GRANTAM HIGHWAY, TURN RIGHT INTO MAXWELL STREET, THEN LEFT INTO LOT 63 TAXI RANK EMPANGENI, AND RETURN ALONG THE SAME ROUTE.</p>
12.5	<p>ESIKHAWINI TO DURBAN.</p> <p>DEPART ESIKHAWINI RANK, CARRY STRAIGHT INTO D1567, TURN LEFT INTO N2 FREEWAY, CARRY ON STRAIGHT AND TURN RIGHT INTO ARGYLE ROAD, TURN LEFT INTO UMGENI ROAD, TURN RIGHT INTO LEOPOLD STREET, OFF LOADING AT DURBAN STATION, CARRY STRAIGHT TO MARKET STREET, OFF LOADING AT BEREA NEW MARKET DURBAN, RETURN ALONG THE SAME ROUTE.</p>



transport

Department:
Transport
Province of KwaZulu-Natal

GAZETTE

LGKZNG79-2018-
MAR

REGION: ALL

12.6	<p>ESIKHAWINI TO RICHARDSBAY</p> <p>DEPART ESIKHAWINI TAXI RANK, TURN LEFT INTO MTHOMBONI ROAD, RIGHT INTO MDLEBE MPUMA (EAST), INTO MELONI (P106). CARRY STRAIGHT DOWN THE B10 (P106), PAST MADLANKALA, TURN RIGHT INTO R34 (JOHN ROSS PARKWAY), TURN LEFT WEST CENTRAL ARTERIAL CARRY STRAIGHT INTO BULLION BOULEVARD, THEN TURN LEFT INTO TAXI CITY RANK RICHARDSBAY, RETURN ALONG THE SAME ROUTE.</p>
12.7	<p>ESIKHAWINI TO RICHARDSBAY VIA ALTON.</p> <p>2. DEPART ESIKHAWINI RANK, LEFT INTO MTHOMBONI ROAD, RIGHT INTO MDLEBE MPUMA (EAST), INTO MELONI (P106), CARRY ON STRAIGHT DOWN THE B10 (P106), PAST MADLANKALA, TURN RIGHT INTO R34 (JOHN ROSS PARKWAY), TURN RIGHT INTO ALUMINA ALLEE, 100 METRES AWAY FROM THE ROAD, OFF LOADING AT BUS STOP (MARINGINI), RETURN. STRAIGHT ACROSS ALUMINA ALLEE, OFF LOADING AT AMALGAMATED, ENGINE GARAGE, IKHWEZI DEPORT BELL, SHELL GARAGE, ZCBF, DOLLAR DRIVE, TURN RIGHT AND LEFT INTO BULLION BOULEVARD AND TURN LEFT INTO TAXI RANK RICHARDSBAY, AND RETURN ALONG THE SAME ROUTE.</p>
12.8	<p>ESIKHAWINI TO EMPANGENI RAIL.</p> <p>3. DEPART ESIKHAWINI RANK, TURN LEFT INTO MTHOMBONI ROAD, CARRY STRAIGHT INTO D1567, TURN RIGHT INTO N2 (FREEWAY), TURN LEFT INTO R34 (JOHN ROSS PARKWAY), STRAIGHT INTO TANNER ROAD, OFF LOADING AT KENTUCKY, POST OFFICE, EMRICMOTORS AND TURN LEFT INTO B RANK, OFF LOADING THEN TURN INTO MAIN ROAD, TURN LEFT AND RIGHT GRANTHAM HIGHWAY, BACK INTO R34, TURN RIGHT INTO MAXWELL STREET, THEN LEFT INTO LOT 63 TAXI RANK, TURN RIGHT INTO N2 (NGOYA X ROADS) STRAIGHT TO EMPANGNI CIRCLE, LEFT INTO TANNER ROAD, THEN RIGHT INTO B-RANK, TURN RIGHT INTO TANNER ROAD, TURN LEFT INTO R34, RIGHT INTO MAXWELL STREET, LEFT INTO LOT 63, TAXI RANK EMPANGENI AND RETURN ALONG THE SAME ROUTE.</p>



transport

Department:
Transport
Province of KwaZulu-Natal

GAZETTE

LGKZNG79-2018-
MAR

REGION: ALL

1) Application Number: APP0095223	2) Gazette Number: LGKZNG79-2018-MAR
3) Applicant: SC CELE ID NO. 5712251079088 Association: IZINGOLWENI TAXI OWNERS ASSOCIATION	4) Applicant Address: P O BOX 155 IZINGOLWENI 4240
5) Existing Licence Holder: NOT APPLICABLE ID NO. NOT APPLICABLE	6) Existing Licence Holder Address: NOT APPLICABLE
7) Type of application: NEW OPERATING LICENCE	8) Operating Licence Number: NOTAVAILABLE
9) Vehicle Type: MINIBUS	10) 1 X 15 (SEATED) + 0 (STANDING)
11) Region: UGU-OGWINI	
12.1	FROM IZINGOLWENI STRAIGHT TO PRETORIA UNIVERSITY AND RETURN.
12.2	FROM APPROVED TAXI RANK IN IZINGOLWENI, TURN LEFT INTO N2-22, AND TURN LEFT INTO M4. PROCEED ALONG M4 TO DURBAN APPROVED TAXI RANK. OFFLOAD, LOAD AND RETURN ALONG THE FORWARD ROUTE IN REVERSE.
12.3	FROM IZINGOLWENI TAXI RANK TAKE P284 TO EDEN STORE APPROVED TAXI RANK. OFFLOAD, LOAD AND RETURN ALONG THE FORWARD ROUTE IN REVERSE.
12.4	FROM IZINGOLWENI TAXI RANK TURN LEFT TO N2-22. PROCEED ALONG N2-22 INTO HARDING TAXI RANK. OFFLOAD, LOAD AND RETURN ALONG THE FORWARD ROUTE IN REVERSE.
12.5	FROM IZINGOLWENI TAXI RANK TAKE P284 AND TURN LEFT TO P732 AND STRAIGHT TO MARGATE TAXI RANK AND RETURN ALONG THE SAME ROUTE.
12.6	FROM IZINGOLWENI TAXI RANK TAKE P284, TURN LEFT TO P57 ROAD AND INTO BIZANA TAXI RANK. OFFLOAD, LOAD AND RETURN ALONG THE FORWARD ROUTE IN REVERSE.
12.7	FROM IZINGOLWENI TAXI RANK TURN TO N2-22 ORIBI FLATS AND RETURN ALONG THE SAME ROUTE.
12.8	IZINGOLWENI TO THONJENI / MAHLABATHINI. FROM IZINGOLWENI TAXI RANK, TURN LEFT TO N2-22, TURN RIGHT TO D860 TO THONJENI / MAHLABATHINI AND RETURN ALONG THE SAME ROUTE.
12.9	IZINGOLWENI TO THUNGWA TAXI RANK. FROM IZINGOLWENI TAXI RANK TURN LEFT TO N2-22, TURN RIGHT TO D1084 TO THUNGWA TAXI RANK. OFFLOAD, LOAD AND RETURN ALONG THE FORWARD ROUTE IN REVERSE.
12.10	IZINGOLWENI TO PORT SHEPSTONE TAXI RANK. FROM IZINGOLWENI TAXI RANK TAKE P284, THEN TURN LEFT TO N2-22 STRAIGHT THROUGH TO PORT SHEPSTONE TAXI RANK AND RETURN ALONG THE SAME ROUTE.
12.11	FROM APPROVED TAXI RANK IN IZINGOLWENI TURN RIGHT INTO P284, INTO N2, TURN LEFT INTO P58, TO CHIBINI TAXI RANK. OFF LOAD, LOAD AND RETURN ALONG THE FORWARD ROUTE IN REVERSE.
12.12	FROM APPROVED TAXI RANK IN IZINGOLWENI, INTO P284. PROCEED ALONG P284 INTO APPROVED TAXI RANK BAMBULA TAXI RANK, TURN LEFT TO P732 ROAD TO GCILIMA TAXI RANK, OFFLOAD, LOAD AND RETURN ALONG THE FORWARD ROUTE IN REVERSE.
12.13	FROM PORT SHEPSTONE CALTEX GARAGE, TAKE N2 TO PORT ELIZABETH NELSON MANDELA STADIUM AND RETURN.
12.14	FROM PORTSHEPSTON ONTO N2 TOWARDS DURBAN, JOINING N3 TO JOHANNESBURG



transport

Department:
Transport
Province of KwaZulu-Natal

GAZETTE

LGKZNG79-2018-
MAR

REGION: ALL

1) Application Number: APP0095473	2) Gazette Number: LGKZNG79-2018-MAR
3) Applicant: ZS MATHONSI ID NO. 5308055742086 Association: ESIKHAWINI TAXI ASSOCIATION	4) Applicant Address: PO BOX 7425 EMPANGENI KWA-ZULU NATAL 3910
5) Existing Licence Holder: NOT APPLICABLE ID NO. NOT APPLICABLE	6) Existing Licence Holder Address: NOT APPLICABLE
7) Type of application: NEW OPERATING LICENCE	8) Operating Licence Number: LKNKZN018236
9) Vehicle Type: MINIBUS TAXI	10) 1 X 9-16 (SEATED) + 0 (STANDING)
11) Region: UTHUNGULU	
12.1	<p>ROUTE 1. ESIKHAWINI TO RICHARDSBAY</p> <p>Depart Esikhawini Taxi Rank, turn left into Mthomboni Road, right into Mdlebe Mpuma (east), into Meloni (P106) carry straight down the B10 (P106), past Madlankala, turn right into R34 (John Ross Parkway), turn left West Central Arterial carry straight into Bullion Boulevard, then turn left into Taxi City Rank Richardsbay, return along the same route</p>
12.2	<p>ROUTE 2. ESIKHAWINI TO RICHARDSBAY via Alton</p> <p>Depart Esikhawini Rank, left into Mthomboni Road, right into Mdlebe Mpuma (east), into Meloni (P106), carry straight down the B10 (P106), past Madlankala, turn right into R34 (John Ross Parkway), turn right into Alumina Allee, 100 metres away from the road, off loading at bus stop (Maringini), return back straight across Alumina Allee, off loading at Amalgamated, Engine Garage, Ikhwezi deport Bell, Shell Garage, ZCBF, Dollar Drive, turn right and left into Bullion Boulevard and turn left into Taxi Rank Richardsbay, and return along the same route</p>
12.3	<p>ROUTE 3. ESIKHAWINI TO EMPANGENI RAIL</p> <p>Depart Esikhawini Rank, turn left into Mthomboni Road, carry straight into D1567, turn right into N2 (freeway), turn left into R34 (John Ross Parkway), straight into Tanner Road, off loading at Kentucky, Post Office, Emric Motors and turn left into B Rank, off loading then turn into Main Road, turn left and right Grantham Highway, back into R34, turn right into Maxwell Street, then left into Lot 63 Taxi Rank, turn right into N2 (Ngoya x Roads) straight to Empangni Circle, left into Tanner Road, then right into B-Rank, turn right into Tanner Road, turn left into R34, right into Maxwell Street, left into Lot 63, taxi rank Empangeni and return along the same route</p>
12.4	<p>ROUTE 4. ESIKHAWINI TO EMPANGENI LOT 63</p> <p>Depart Esikhawini Rank, turn left into Mthomboni Road, straight into D1567, turn right into N2, left into R34 (John Ross Parkway), straight into Main Road, off loading at Speedy, turn left into President Swart Avenue, off loading at Central Park, Total Garage, turn right into Maxwell Street, then left into Lot 63 Taxi Rank Empangeni and return along the same route</p>
12.5	<p>ROUTE 5. ESIKHAWINI (MPEMBENI) TO RICHARDSBAY</p> <p>Depart Esikhawini Taxi Rank, turn right into Mthomboni Road, carry straight across Mdlebe Mpuma robots along D887 to Mpembeni (Lexon tea room), turn back along D887, straight down the B10 (P106), past Madlankala, turn right into R34 (John Ross Parkway), turn left into West Central Arterial, carry straight to Bullion Boulevard, then left into Taxi City Rank Richardsbay, along the same route</p>



transport

Department:
Transport
Province of KwaZulu-Natal

GAZETTE

LGKZNG79-2018-
MAR

REGION: ALL

12.6	<p>ROUTE 6. ESIKHAWINI (PORT DUNFORD) TO EMPANGENI Depart Esikhawini Rank to Port Dunford, along D537 to kwaMoli tea room and turn back along D537, turn left into D1597, straight to Masongo X Roads, turn left into Mlebe Mpuma, right into Meloni (P106), carry straight down the B10 (P106), past Madlankal, turn left into R34 (John Ross Parkway), turn left into Tanner Road, offloading at Kentucky, Post Office, Emric Motors, left into B-Rank, back into Main Road, left and right into Grantam Highway, turn right into Maxwell Street, then left into Lot 63 Taxi Rank Empangni, and return along the same route</p>
12.7	<p>ROUTE 7. ESIKHAWINI TO DURBAN Depart Esikhawini Rank, carry straight into D1567, turn left into N2 Freeway, carry on straight and turn right into Argyle Road, turn left into Umgeni Road, turn right into Leopold Street, off loading at Durban Station, carry straight to Market Street, off loading at Berea New Market Durban, return along the same route</p>
12.8	<p>ROUTE 00 CONDITIONS:</p> <ol style="list-style-type: none"> 1.PASSENGERS MAY BE PICKED UP AND/OR SET DOWN ONLY AT DESIGNATED TAXI RANK OR TAXI STOP, WHICH SHALL EXCLUDE BUS STOPS. 2.ENTRY OR RANKING ON PRIVATE PROPERTY IS NOT PERMITTED WITHOUT WRITTEN PERMISSION OF THE LANDLORD, A COPY OF WHICH MUST BE SUPPLIED TO THE BOARD. 3.WITHOUT HAVING ENTERED INTO AN AGREEMENT WITH OTHER OPERATORS ON A COMMON ROUTE, AS CONTEMPLATED BY SECTION 88(2)(B) OF ACT 22 OF 2000, THE PICKING UP OR SETTING DOWN OF PASSENGERS ON SUCH ROUTE IS NOT PERMITTED. A COPY OF SUCH AGREEMENT MUST BE SUPPLIED TO THE BOARD. 4.AT RANKS, WHETHER ON – STREET OR OFF – STREET, ONLY THE TAXIS THAT CAN BE ACCOMODATED IN THE DEMARCATED AREA MAY OCCUPY THE RANK. EXCESS VEHICLES MUST HOLD ELSEWHERE AT DESIGNATED HOLDING AREAS. 5.RANK PERMITS OR LETTERS OF AUTHORITY MUST BE PRODUCED IN RESPECT OF ALL RANKS IN MUNICIPAL AREAS, IN PARTICULAR MAJOR TOWNS AND CITIES AND IN PARTICULAR INTER-PROVINCIAL DESTINATIONS. 6.THE ALLOCATION OF ANY ROUTE OR PORTION OF A ROUTE IS SUBJECT TO THE CONDITION THAT IT HAS BEEN APPROVED AND ALLOCATED IN GOOD FAITH AND THAT SUCH ROUTE WILL BE INVALID SHOULD IT TRANSPIRE THAT THE ROUTE OR PORTION THEREOF WILL, OR HAS CAUSED CONFLICT DUE TO IT HAVING BEEN APPROVED BASED ON INCORRECT OR FALSE INFORMATION SUPPLIED TO THE BOARD OR AS A RESULT OF AN ERROR. IN SUCH INSTANCE THE OPERATING LICENCE MUST BE RETURNED TO THE BOARD FOR CORRECTION. 7.THE VEHICLE MUST BE COVERED BY MOTOR VEHICLE INSURANCE AS WELL AS PERSONAL LIABILITY INSURANCE



transport

Department:
Transport
Province of KwaZulu-Natal

GAZETTE

LGKZNG79-2018-
MAR

REGION: ALL

1) Application Number: APP0095486	2) Gazette Number: LGKZNG79-2018-MAR
3) Applicant: ZS MATHONSI ID NO. 5308055742086 Association: ESIKHAWINI TAXI ASSOCIATION	4) Applicant Address: PO BOX 7425 EMPANGENI RAIL KWA-ZULU NATAL 3910
5) Existing Licence Holder: NOT APPLICABLE ID NO. NOT APPLICABLE	6) Existing Licence Holder Address: NOT APPLICABLE
7) Type of application: NEW OPERATING LICENCE	8) Operating Licence Number: LKNKZN018237
9) Vehicle Type: MINIBUS TAXI	10) 1 X 9-16 (SEATED) + 0 (STANDING)
11) Region: UTHUNGULU	
12.1	<p>ROUTE 1. ESIKHAWINI TO RICHARDSBAY</p> <p>Depart Esikhawini Taxi Rank, turn left into Mthomboni Road, right into Mdlebe Mpuma (east), into Meloni (P106) carry straight down the B10 (P106), past Madlankala, turn right into R34 (John Ross Parkway), turn left West Central Arterial carry straight into Bullion Boulevard, then turn left into Taxi City Rank Richardsbay, return along the same route</p>
12.2	<p>ROUTE 2. ESIKHAWINI TO RICHARDSBAY via Alton</p> <p>Depart Esikhawini Rank, left into Mthomboni Road, right into Mdlebe Mpuma (east), into Meloni (P106), carry straight down the B10 (P106), past Madlankala, turn right into R34 (John Ross Parkway), turn right into Alumina Allee, 100 metres away from the road, off loading at bus stop (Maringini), return back straight across Alumina Allee, off loading at Amalgamated, Engine Garage, Ikhwezi deport Bell, Shell Garage, ZCBF, Dollar Drive, turn right and left into Bullion Boulevard and turn left into Taxi Rank Richardsbay, and return along the same route</p>
12.3	<p>ROUTE 3. ESIKHAWINI TO EMPANGENI RAIL</p> <p>Depart Esikhawini Rank, turn left into Mthomboni Road, carry straight into D1567, turn right into N2 (freeway), turn left into R34 (John Ross Parkway), straight into Tanner Road, off loading at Kentucky, Post Office, Emric Motors and turn left into B Rank, off loading then turn into Main Road, turn left and right Grantham Highway, back into R34, turn right into Maxwell Street, then left into Lot 63 Taxi Rank, turn right into N2 (Ngoya x Roads) straight to Empangni Circle, left into Tanner Road, then right into B-Rank, turn right into Tanner Road, turn left into R34, right into Maxwell Street, left into Lot 63, taxi rank Empangeni and return along the same route</p>
12.4	<p>ROUTE 4. ESIKHAWINI TO EMPANGENI LOT 63</p> <p>Depart Esikhawini Rank, turn left into Mthomboni Road, straight into D1567, turn right into N2, left into R34 (John Ross Parkway), straight into Main Road, off loading at Speedy, turn left into President Swart Avenue, off loading at Central Park, Total Garage, turn right into Maxwell Street, then left into Lot 63 Taxi Rank Empangeni and return along the same route</p>
12.5	<p>ROUTE 5. ESIKHAWINI (MPEMBENI) TO RICHARDSBAY</p> <p>Depart Esikhawini Taxi Rank, turn right into Mthomboni Road, carry straight across Mdlebe Mpuma robots along D887 to Mpembeni (Lexon tea room), turn back along D887, straight down the B10 (P106), past Madlankala, turn right into R34 (John Ross Parkway), turn left into West Central Arterial, carry straight to Bullion Boulevard, then left into Taxi City Rank Richardsbay, along the same route</p>



transport

Department:
Transport
Province of KwaZulu-Natal

GAZETTE

LGKZNG79-2018-
MAR

REGION: ALL

12.6	<p>ROUTE 6. ESIKHAWINI (PORT DUNFORD) TO EMPANGENI Depart Esikhawini Rank to Port Dunford, along D537 to kwaMoli tea room and turn back along D537, turn left into D1597, straight to Masongo X Roads, turn left into Mlebe Mpuma, right into Meloni (P106), carry straight down the B10 (P106), past Madlankal, turn left into R34 (John Ross Parkway), turn left into Tanner Road, offloading at Kentucky, Post Office, Emric Motors, left into B-Rank, back into Main Road, left and right into Grantam Highway, turn right into Maxwell Street, then left into Lot 63 Taxi Rank Empangni, and return along the same route</p>
12.7	<p>ROUTE 7. ESIKHAWINI TO DURBAN Depart Esikhawini Rank, carry straight into D1567, turn left into N2 Freeway, carry on straight and turn right into Argyle Road, turn left into Umgeni Road, turn right into Leopold Street, off loading at Durban Station, carry straight to Market Street, off loading at Berea New Market Durban, return along the same route</p>
12.8	<p>ROUTE 00 CONDITIONS:</p> <ol style="list-style-type: none"> 1.PASSENGERS MAY BE PICKED UP AND/OR SET DOWN ONLY AT DESIGNATED TAXI RANK OR TAXI STOP, WHICH SHALL EXCLUDE BUS STOPS. 2.ENTRY OR RANKING ON PRIVATE PROPERTY IS NOT PERMITTED WITHOUT WRITTEN PERMISSION OF THE LANDLORD, A COPY OF WHICH MUST BE SUPPLIED TO THE BOARD. 3.WITHOUT HAVING ENTERED INTO AN AGREEMENT WITH OTHER OPERATORS ON A COMMON ROUTE, AS CONTEMPLATED BY SECTION 88(2)(B) OF ACT 22 OF 2000, THE PICKING UP OR SETTING DOWN OF PASSENGERS ON SUCH ROUTE IS NOT PERMITTED. A COPY OF SUCH AGREEMENT MUST BE SUPPLIED TO THE BOARD. 4.AT RANKS, WHETHER ON – STREET OR OFF – STREET, ONLY THE TAXIS THAT CAN BE ACCOMODATED IN THE DEMARCATED AREA MAY OCCUPY THE RANK. EXCESS VEHICLES MUST HOLD ELSEWHERE AT DESIGNATED HOLDING AREAS. 5.RANK PERMITS OR LETTERS OF AUTHORITY MUST BE PRODUCED IN RESPECT OF ALL RANKS IN MUNICIPAL AREAS, IN PARTICULAR MAJOR TOWNS AND CITIES AND IN PARTICULAR INTER-PROVINCIAL DESTINATIONS. 6.THE ALLOCATION OF ANY ROUTE OR PORTION OF A ROUTE IS SUBJECT TO THE CONDITION THAT IT HAS BEEN APPROVED AND ALLOCATED IN GOOD FAITH AND THAT SUCH ROUTE WILL BE INVALID SHOULD IT TRANSPIRE THAT THE ROUTE OR PORTION THEREOF WILL, OR HAS CAUSED CONFLICT DUE TO IT HAVING BEEN APPROVED BASED ON INCORRECT OR FALSE INFORMATION SUPPLIED TO THE BOARD OR AS A RESULT OF AN ERROR. IN SUCH INSTANCE THE OPERATING LICENCE MUST BE RETURNED TO THE BOARD FOR CORRECTION. 7.THE VEHICLE MUST BE COVERED BY MOTOR VEHICLE INSURANCE AS WELL AS PERSONAL LIABILITY INSURANCE



transport

Department:
Transport
Province of KwaZulu-Natal

GAZETTE

LGKZNG79-2018-
MAR

REGION: ALL

1) Application Number: APP0095509	2) Gazette Number: LGKZNG79-2018-MAR
3) Applicant: QL CHAMANE ID NO. 4705125235085 Association: ESHOWE & DISTRICT TAXI OWNERS ASS.	4) Applicant Address: P O BOX 38309 UMLALAZI 3894
5) Existing Licence Holder: NOT APPLICABLE ID NO. NOT APPLICABLE	6) Existing Licence Holder Address: NOT APPLICABLE
7) Type of application: INCREASE IN CARRYING CAPACITY AND COV	8) Operating Licence Number: LGKZN0703000123
9) Vehicle Type: MINIBUS	10) 1 X 21 (SEATED) + 0 (STANDING)
11) Region: UTHUNGULU	
12.1	<p>ESHOWE TO NKANDLA :FROM ESHOWE TAXI RANK (NO.47),TURN LEFT TO OSBORN ROAD, TURN RIGHT TO KANGELA STREET, TURN LEFT JOIN R66,PASS NKWALENI PROCEED R66,PASS MELMOTH TOWN AND TURN RIGHT TO R68,STRAIGHT TO NKANDLA TAXI RANK (PICK UP PASSENGERS),RETURN USE SAME AS FORWARD JOURNEY. ESHOWE TO NKANDLA (2)FROM ESHOWE TAXI RANK (NO.47) TO MAIN ROAD TO OSBORN ROAD, TURN LEFT TO KANGELA STREET, TO P50-1 PASS NTUMENI PROCEED P50-1 PROCEED TO NKANDLA TAXI RANK, PICK PASSENGERS, RETURN USING THE SAME ROUTE AS FORWARD JOURNEY</p> <p>ESHOWE - NONGOMA,22071T22076I10052089,KZNBRCCEMP0000761 ROUTE 8.</p> <p>ESHOWE TO NONGOMA: FROM ESHOWE TAXI RANK (NO.47), TURN LEFT TO OSBORNE ROAD, TURN RIGHT TO KANGELA STREET, TURN LEFT JOIN R66, PASS NKWALENI PROCEED R66, PROCEED R66 TO NDUNDULU MOUNTAIN, PASS MELMOTH, PROCEED R66, TURN RIGHT TO ULUNDI DROP SOME PASSENGERS, GO BACK TO R66, PROCEED TO NONGOMA TAXI RANK, RETURN FROM NONGOMA TAXI RANK TO R66, DROP PASSENGERS ALL THE WAY R66 TO ESHOWE.</p> <p>ESHOWE - STANGER,22071T22027Q10052090,KZNBRCCEMP0000762 ROUTE 9.</p> <p>ESHOWE TO STANGER: FROM ESHOWE TAXI RANK (NO.47) MAIN ROAD, TURN RIGHT TO JOHN ROSS HIGHWAY TO R66, TURN RIGHT PASS GINGINDLOVU, TURN RIGHT R102, PROCEED TO NEW GUELDERLAND TO STANGER, TURN RIGHT TO R74, TURN LEFT TO KING SHAKA ROAD, TURN RIGHT TO KWADUKUZA TAXI RANK, PICK UP PASSENGERS, RETURN USE THE SAME AS PER FORWARD JOURNEY, DROP PASSENGERS ALL THE WAY TO ESHOWE</p> <p>ESHOWE - MBONGOLWANE,22071T22071T00052091,KZNBRCCEMP0000764 ROUTE 10.</p> <p>ESHOWE TO MBONGOLWANE FROM ESHOWE TAXI RANK (NO.47) TO MAIN ROAD, TURN LEFT TO OSBORN ROAD, TURN RIGHT TO KANGELA STREET TO P50-1 NTUMENI, TURN LEFT TO P218, PROCEED TO MBONGOLWANE HOSPITAL AND MBONGOLWANE POLICE STATION, RETURN USING THE SAME ROUTE AS PER FORWARD JOURNEY AND DROP PASSENGERS</p> <p>ESHOWE - ZIQWAQWENI,22071T22071T00052092,KZNBRCCEMP0000765 ROUTE 11.</p> <p>ESHOWE TO ZIQWAQWENI: FROM ESHOWE TAXI RANK (NO.47) TO MAIN ROAD TO OSBORN ROAD, TURN RIGHT TO KANGELA STREET, JOIN R66, TURN LEFT, CROSS UMLALAZI BRIDGE AND TURN LEFT TO ZIQWAQ WENI AREA, RETURN USING THE SAME AS PER FORWARD JOURNEY, DROP PASSENGERS ALL THE WAY TO ESHOWE</p> <p>ESHOWE - LINDELA,22071T22071T00052093,KZNBRCCEMP0000766 ROUTE 12.</p> <p>ESHOWE TO LINDELA :FROM ESHOWE TAXI RANK (NO.47) TO MAIN ROAD TO OSBORN ROAD, TURN LEFT TO KANGELA STREET, TO P50-1 PASS NTUMENI PROCEED P50-1 NKANDLA WAY, TURN LEFT TO P15 LINDELA AREA, RETURN USING THE SAME ROUTE AS PER FORWARD JOURNEY, DROP PASSENGERS ALL THE WAY TO ESHOWE.</p>
12.2	<p>FROM ESHOWE TAXI RANK(NO47) TO MAIN ROAD, TURN LEFT TO OSBORNE ROAD AND TURN RIGHT TO KANGELA STREET, PASS ESHOWE HOSPITAL AND GO STRAIGHT PASS MPUSHINI PARK, PROCEED TO P50-1 TO NTUMENI , DROP AND PICK PASSENGERS ALL WAY BACK TO ESHOWE, RETURN USING THE SAME ROUTE AS PER FORWARD JOURNEY</p>



transport

Department:
Transport
Province of KwaZulu-Natal

GAZETTE

LGKZNG79-2018-
MAR

REGION: ALL

12.3	<p>ESHOWE TO MAQHWAKAZI.</p> <p>FROM ESHOWE TAXI RANK (NO.47) TO OLD MAIN ROAD, TURN LEFT TO OSBORNE ROAD, TURN RIGHT TO KANGELA STREET. TURN LEFT TO R66 CROSS UMLALAZI BRIDGE, TURN RIGHT TO P230 GO STRAIGHT TO MAQHWAKAZI AREA, RETURN USE SAME AS PER FORWARD JOURNEY PICK AND DROP PASSENGERS.</p>
12.4	<p>ESHOWE TO ULUNDI</p> <p>FROM ESHOWE TAXI RANK(NO.47) TURN LEFT TO OSBORNE ROAD, TURN LEFT TO KANGELA STREET. TURN LEFT TO JOIN R66 TO NDUNDULU MOUNTAIN PASS MELMOTH. PROCEED WITH R66, TURN RIGHT TO P52/R66 AND GO STRAIGHT, TURN RIGHT TO PRINCESS MAGOGO STREET TO ULUNDI TAXI RANK, RETURN USING THE SAME AS PER FORWARD JOURNEY, PICK AND DROP PASSENGERS AL THE WAY TO ESHOWE.</p>
12.5	<p>ESHOWE TO NKWALINI.</p> <p>FROM ESHOWE TAXI RANK (NO.47) TO OLD MAIN ROAD TURN LEFT TO OSBORNE ROAD. TURN RIGHT TO KANGELA STREET. TURN LEFT TO R66 CROSS UMLALAZI BRIDGE, PICK AND DROP ALL THE WAY TO NKWALINI STORE. RETURN USING THE SAME AS PER FORWARD JOURNEY.</p>
12.6	<p>ESHOWE TO VRYHEID.</p> <p>FROM ESHOWE TAXI RANK (NO.47) TURN LEFT TO OSBORN ROAD. TURN RIGHT TO KANGELA STREET. TURN LEFT AND JOIN R66 PASS NKWALINI PROCEED WITH R66,PASS MELMOTH TOWN AND GO STRAIGHT WITH R66 BECOMING R34.TURN RIGHT TO SCRATCH CRESCENT ROAD TO VRYHEID TAXI RANK TO DROP AND PICK PASSENGERS. RETURN USING AS PER FORWARD JOURNEY.</p>
12.7	<p>ESHOWE TO STILO.</p> <p>FROM ESHOWE TAXI RANK(NO.47) TO MAIN ROAD, TURN LEFT TO OSBORN ROAD ,TURN LEFT TO KANGELA STREET TO P50-1 NTUMENI, TURN LEFT TO P218 AND PROCEED TO MBONGOLWANE HOSPITAL AND MBONGOLWANE POLICE STATION, PASS MBONGOLWANE HOSPITAL & POLICE STATION, TURN RIGHT TO D1544 AND PROCEED TO STILO ,DROP & PICK PASSENGERS AND RETURN USING THE SAME ROUTE AS PER FORWARD JOURNEY.</p>
12.8	<p>ESHOWE TO NQUTU.</p> <p>FROM ESHOWE TAXI RANK (NO.47) TO OLD MAIN ROAD, TURN LEFT TO OSBORNE ROAD, TURN RIGHT TO KANGELA ROAD, TURN LEFT TO R66 CROSS UMLALAZI BRIDGE AND PROCEED STRAIGHT TO PASS NKWALINI, PROCEED WITH MELMOTH ROAD TO PASS MELMOTH TOWN, TURN RIGHT TO R68 NKANDLA ROAD, GO STRAIGHT AND TURN RIGHT TO PROCEED WITH BABANANGO ROAD, TURN LEFT TO R58 DUNDEE ROAD AND GO STRAIGHT, PROCEED TO NQUTU TOWN(NQUTU TAXI RANK),DROP AND PICK PASSENGERS ,RETURN USING THE SAME ROUTE AS PER FORWARD JOURNEY.</p>
12.9	<p>ESHOWE TO DURBAN.</p> <p>FROM ESHOWE TAXI RANK (NO.47) MAIN ROAD TURN RIGHT TO JOHN ROASS HIGHWAY TO R66, TURN RIGHT PASS GINGINDLOVU TO DOKODWENI PLAZA, N2 FREEWAY STRAIGHT TO MVOTI PLAZA PROCEED HERE WE USE TWO WAYS (DROP PASSENGERS) FIRST WAY: TURN LEFT TO BALLITO M17 TO M4, SECOND WAY PROCEED N2 TO TONGAAT PLAZA PASS AND TURN LEFT TO M80, PASS GATEWAY TO M4 TWO WAYS COME TOGETHER TO M4 PASS VIRGINIA AIRPORT PROCEED ALONG M4.TURN RIGHT TO ARGYLE ROAD TO MNGENI ROAD TURN LEFT DROP PASSENGERS TO DURBAN STATION PROCEED MNGENI ROAD, TURN RIGHT TO LEOPARD STREET DROP PASSENGERS ALL THE WAY TO BEREA STATION AND TURN BACK TO ALICE STREET TO MNGENI ROAD TO DURBAN LONG DISTANCE TAXI RANK (NO. 35) PICK PASSENGERS.</p> <p>RETURN USE SAME AS PER FORWARD JOURNEY.</p>



transport

Department:
Transport
Province of KwaZulu-Natal

GAZETTE

LGKZNG79-2018-
MAR

REGION: ALL

12.10	<p>ESHOWE TO JOHANNESBURG</p> <p>2. FROM ESHOWE TAXI RANK (NO.47) TURN LEFT TO OSBORN ROAD TURN RIGHT TO KANGELA STREET, TURN LEFT JOIN R66, PASS NKWALENI PROCEED R66, PROCEED R66 TO NDUNDULU MOUNTAIN PASS MELMOTH, TURN R34 TO VRYHEID DROP PASSENGERS, PROCEED PASS UTRECHT SET DOWN PASSENGERS IN NEWCASTLE GO STRAIGHT TO (T-JUNCTION) TURN RIGHT TO N11, VOLKSRUST TURN LEFT TO R543, STANDERTON PROCEED, TURN RIGHT TO R23 HIDLERBURG PASS GREYLENSTAND AND BALFOUR TURN RIGHT TO N3 FREEWAY, PROCEED AND TURN RIGHT RISSIK STREET, TURN RIGHT DEVELOUS, PROCEED TO SIZWE TAXI RANK, RETURN ALONG THE SAME ROUTE.</p>
12.11	<p>ESHOWE TO EMPANGENI</p> <p>ESHOWE TAXI RANK (NO.47), TURN LEFT OSBORN ROAD, TURN RIGHT TO KANGELA STREET, TURN LEFT JOIN R66, CROSS UMLALAZI BRIDGE, PROCEED R66, TURN RIGHT TO P230, TURN RIGHT TO P230 TO NQOLENI TO MHLATHUZE BRIDGE JOIN R34 OR R66, PASS NKWALENI, TURN RIGHT TO R34 PROCEED, DROP ALL THE WAY TO EMPANGENI TOWN MAIN ROAD, TURN LEFT TO BIYELA ROAD, TURN RIGHT TO BYRNE STREET, TURN RIGHT O.K. RANK, DROP PASSENGERS PICK SOME PASSENGERS, TURN BACK TO BYRNE STREET, TO BIYELA ROAD TO EMPANGENI TAXI RANK (A.RANK), RETURN USE SAME AS PER FORWARD JOURNEY, DROP PASSENGERS ALL ALONG THE WAY R34 TO R66 TO ESHOWE.</p>
12.12	<p>ESHOWE TO GINGINDLOVU</p> <p>FROM ESHOWE TAXI RANK (NO.47) MAIN ROAD, TURN RIGHT TO JOHN ROSS HIGHWAY TO R66, PICK AND DROP PASSENGERS. ALL THE WAY TO GINGINDLOVU TAXI RANK, RETURN USE THE SAME AS PER FORWARD JOURNEY, DROP PASSENGERS ALL THE WAY TO ESHOWE.</p>
12.13	<p>ESHOWE TO MANDINI</p> <p>FROM ESHOWE TAXI RANK (NO.47) MAIN ROAD, TURN RIGHT TO JOHN ROSS HIGHWAY TO R66, TURN RIGHT PASS GINGINDLOVU, TURN RIGHT R102, TURN RIGHT P224, PASS AMATIKULU MILL, PASS INYONI, PASS ISITHEBE INDUSTRIAL AREA, ENTER SUNDUMBILI TOWNSHIP TURN RIGHT TO SUNDUMBILI TAXI RANK, RETURN USE THE SAME AS PER FORWARD JOURNEY PICK AND DROP PASSENGERS ALL THE WAY TO ESHOWE.</p>
12.14	<p>ESHOWE TO MELMOTH</p> <p>FROM ESHOWE TAXI RANK (NO.47) TO MAIN ROAD TO OSBORN ROAD, TURN RIGHT TO KANGELA STREET, TURN LEFT JOIN R66, PASS NKWALENI PROCEED R66, DROP PASSENGERS ALL THE WAY R66, TURN RIGHT TO VICTORIA STREET, TO ENTER MELMOTH TOWN, TURN LEFT TO MELMOTH RANK, RETURN USE SAME AS PER FORWARD JOURNEY, DROP PASSENGERS ALL THE WAY TO ESHOWE.</p>
12.15	<p>ESHOWE TO NONGOMA</p> <p>8. FROM ESHOWE TAXI RANK (NO.47), TURN LEFT TO OSBORNE ROAD, TURN RIGHT TO KANGELA STREET, TURN LEFT JOIN R66, PASS NKWALENI PROCEED R66, PROCEED R66 TO NDUNDULU MOUNTAIN, PASS MELMOTH, PROCEED R66, TURN RIGHT TO ULUNDI DROP SOME PASSENGERS, GO BACK TO R66, PROCEED TO NONGOMA TAXI RANK, RETURN FROM NONGOMA TAXI RANK TO R66, DROP PASSENGERS ALL THE WAY R66 TO ESHOWE.</p>
12.16	<p>ESHOWE TO STANGER</p> <p>FROM ESHOWE TAXI RANK (NO.47) MAIN ROAD, TURN RIGHT TO JOHN ROSS HIGHWAY TO R66, TURN RIGHT PASS GINGINDLOVU, TURN RIGHT R102, PROCEED TO NEW GUELDERLAND TO STANGER, TURN RIGHT TO R74, TURN LEFT TO KING SHAKA ROAD, TURN RIGHT TO KWADUKUZA TAXI RANK, PICK UP PASSENGERS, RETURN USE THE SAME AS PER FORWARD JOURNEY, DROP PASSENGERS ALL THE WAY TO ESHOWE.</p>
12.17	<p>ESHOWE TO MBONGOLWANE</p> <p>FROM ESHOWE TAXI RANK (NO.47) TO MAIN ROAD, TURN LEFT TO OSBORN ROAD, TURN RIGHT TO KANGELA STREET TO P50-1, NTUMENI, TURN LEFT TO P218, PROCEED TO MBONGOLWANE HOSPITAL AND MBONGOLWANE POLICE STATION, RETURN USING THE SAME ROUTE AS PER FORWARD JOURNEY AND DROP PASSENGERS.</p>

**transport**

Department:
Transport
Province of KwaZulu-Natal

GAZETTE

LGKZNG79-2018-
MAR

REGION: ALL

12.18	ESHOWE TO ZIQWAQWENI FROM ESHOWE TAXI RANK (NO.47) TO MAIN ROAD TO OSBORN ROAD, TURN RIGHT TO KANGELA STREET, JOIN R66, TURN LEFT, CROSS UMLALAZI BRIDGE AND TURN LEFT TO IZIQWAQWENI AREA, RETURN USING THE SAME AS PER FORWARD JOURNEY, DROP PASSENGERS ALL THE WAY TO ESHOWE.
12.19	ESHOWE TO LINDELA FROM ESHOWE TAXI RANK (NO.47) TO MAIN ROAD TO OSBORN ROAD, TURN LEFT TO KANGELA STREET, TO P50-1 PASS NTUMENI PROCEED P50-1 NKANDLA WAY, TURN LEFT TO P15 LINDELA AREA, RETURN USING THE SAME ROUTE AS PER FORWARD JOURNEY, DROP PASSENGERS ALL THE WAY TO ESHOWE.



transport

Department:
Transport
Province of KwaZulu-Natal

GAZETTE

LGKZNG79-2018-
MAR

REGION: ALL

1) Application Number: APP0095533	2) Gazette Number: LGKZNG79-2018-MAR
3) Applicant: <input type="checkbox"/> MTAWALI CONSTRUCTION (PTY) LTD ID NO. 201731035607 Association: SIPHEMBOKUHLE TAXI ASSOCIATION	4) Applicant Address: PO BOX 1027 EMPANGENI 3880
5) Existing Licence Holder: <input type="checkbox"/> MZAMONDABE (PTY) LTD ID NO. 2015/335615/07	6) Existing Licence Holder Address: P. O. BOX 1027 EMPANGENI 3880
7) Type of application: NORMAL TRANSFER	8) Operating Licence Number: LGKZN0703000610
9) Vehicle Type: MINIBUS	10) 1 X 15 (SEATED) + 13 (STANDING)
11) Region: UTHUNGULU	
12.1	FROM APPROVED TAXI RANK BEHIND SPAR TO BRYNE STREET THEN JOIN EMPANGENI MAIN ROAD (R34) THEN TURN LEFT TO FUKWE STREET AND JOIN PRESIDENT STREET STREET, TURN RIGHT TO NKANKANE ROAD THEN BACK TO PRESIDENT STREET, TURN RIGHT AGAIN TO NDLANZI AND GO BACK TO PRESIDENT STREET THEN TURN LEFT TO JUBA STREET 1 BACK TO PRESIDENT STREET THEN TURN LEFT AGAIN TO JUBA STREET 2 AND THEN TURN RIGHT TO GWALAGWALA STREET AND QALAKOBUSHA PRISON, THEN JOIN R34 WHERE THEY PICK AND DROP THEN RIGHT TO P568 WHERE THERE ARE MANY STOPS PASSING THEY PICK UP AND DROP OFF SPORT. UNTIL IT GOES RIGHT TO ENDODWANE WHERE IT ENDS.
12.2	FROM APPROVED TAXI RANK BEHIND SPAR AT EMPANGENI FROM P568 BHIMBOS RANK ENDODWANE DIRECT TO EDIPHA AND JOIN RIGHT TO D1586, PICK AND DROP AT STADIUM, THEN THEY PASS SOMOPHO SCHOOL, EJKENI ENKANTOLO, KWAMANYATHI AND THEN TAKE RIGHT TO GXIGXI ROAD. PICK AND DROP AT EZINKEHLINI, ENSIMBINI, EGROUNDIRI, EPITSINI, KWAMSHINI AND RETURN TO D1586 WHICH CONTINUES FROM KWAMANYATHI, PICK AND DROP AT EMATHAYINI, EMANCUBENI, KWANKWANYANA, KWADLADLA, KWANKOSI, ETSHENI, GOVENDER, EMOHLON HLWENI AND JOIN P568 DIRECT AND RETURN TO EMPANGENI.



transport

Department:
Transport
Province of KwaZulu-Natal

GAZETTE

LGKZNG79-2018-
MAR

REGION: ALL

1) Application Number: APP0095581	2) Gazette Number: LGKZNG79-2018-MAR
3) Applicant: PM MVUBU ID NO. 5810135559083 Association: MTWALUME TAXI ASSOCIATION	4) Applicant Address: P O BOX 35120 HIBERDENE 4220
5) Existing Licence Holder: NOT APPLICABLE ID NO. NOT APPLICABLE	6) Existing Licence Holder Address: NOT APPLICABLE
7) Type of application: NEW OPERATING LICENCE	8) Operating Licence Number: NOTAVAILABLE
9) Vehicle Type: MINIBUS	10) 1 X 14 (SEATED) + 0 (STANDING)
11) Region: UGU-OGWINI	
12.1	FROM MTWALUME CONVEYING CHURCH MEMBERS TO EMPANGENI DIRECT AND RETURN.
12.2	FROM MTWALUME TAXI RANK, TURTON, ALONG ISIPOFU ROAD UP TO THE N2 ALONG THE N2, INTO M4 (ALBERT LUTHULI FREEWAY), LEFT INTO MOORE ROAD OFF-RAMP, RIGHT INTO WARWICK AVENUE, LEFT INTO ETNA LANE AND PROCEED TO AN APPROVED TAXI RANK AT THE CORNER OF CANONGATE ROAD AND WARWICK AVENUE AND RETURN AS PER 1.1. FROM AN APPROVED TAXI RANK AT THE CORNER OF WARWICK AVENUE AND CAONGATE ROAD, LEFT INTO WARWICK AVENUE, RIGHT INTO ALICE STREET, RIGHT INTO MARKET ROAD, LEFT INTO MOORE ROAD, INTO M4 (ALBERT LUTHULI FREEWAY) ALONG THE M4, INTO THE M2 AND PROCEED AS DESCRIBED IN 1, TO THE MTWALUME TAXI RANK.
12.3	FROM MTWALUME TAXI RANK, ALONG ISIPOFU ROAD TO OLD MAIN ROAD (PORT SHEPSTONE AND HIBBERDENE) LEFT INTO HIBBERDENE SPAR TAXI RANK (DROP AND PICK UP) LEFT INTO PORT SHEPSTONE OLD MAIN ROAD, TURN RIGHT INTO BAISLY STREET, RIGHT INTO CONNOR STREET, LEFT INTO REYNOLD STREET, LEFT INTO NELSON MANDELA AVENUE, RIGHT INTO PORT SHEPSTONE TAXI RANK. OR ALONG MAIN ROAD, RIGHT INTO ANGLICAN CHURCH ROAD, LEFT INTO NELSON MANDELA AVENUE, RIGHT INTO PORT SHEPSTONE TAXI RANK. OR ALONG MARBURGH ROAD INTO INDUSTRIAL AREA, DROP AND PICK AND RETURN INTO PORT SHEPSTONE TAXI RANK ALONG THE SAME ROUTE. RETURN JOURNEY ALONG NELSON MANDELA AVENUE RIGHT INTO REYNOLD STREET, LEFT INTO ACKEN STREET LEFT INTO DURBAN OLD MAIN ROAD TO HIBBERDENE AND INTO ISIPOFU OLD MAIN ROAD TO UMZUMBE MAGESTERIAL DISTRICT COURT AT TURTON INTO MTWALUME TAXI RANK. OR LEFT INTO ISIPOFU ROAD TO MABHELENI SHAYA MOYA TAXI RANK, DROP AND PICK UP, AND RETURN TO MTWALUME TAXI RANK. OR FROM MTWALUME TAXI RANK ALONG KWHLONGWA TRIBAL AUTHORITY ROAD, RIGHT INTO PORT SHEPSTONE OLD MAIN ROAD, RIGHT INTO BAISLY STREET, LEFT INTO CONNOR STREET ALONG RIGHT INTO REYNOLD STREET INTO PORT SHEPSTONE TAXI RANK AND RETURN ALONG SAME ROUTE INTO REVERSE.
12.4	1.7 FROM MTWALUME TAXI RANK TO UNZUMBE ALONG ISIPOFU ROAD P73 ALONG LEFT TURN INTO PEAKSTONE D895, ALONG LEFT TURN MSWILILI D946, ALONG RETURN FROM KWHLONGWA STORE PICK AND DROP BACK TO MORRISONS CLINIC TAXI RANK D949 LEFT TURN INTO ETSHENI D950 PICK AND DROP ALONG KWHLONGWA TRIBAL AUTHORITY TO HIBBERDENE. -OR- ALONG KWHLONGWA TRIBAL AUTHORITY ROAD RIGHT TURN INTO PORT SHEPSTONE OLD MAIN ROAD RIGHT TURN INTO BAISLY STREET ALONG LEFT TURN INTO CONNOR STREET ALONG RIGHT TURN TO REYNOLD STREET ALONG LEFT TURN TO PORT SHEPSTONE TAXI RANK. RETURN JOURNEY USE THE SAME ROUTES AS ABOVE. ALL LOCAL ROUTES DROP AND PICK UPS.



transport

Department:
Transport
Province of KwaZulu-Natal

GAZETTE

LGKZNG79-2018-
MAR

REGION: ALL

12.5	ALONG MTWALUME TAXI RANK TO HIBBERDENE LEFT TURN INTO UMZINTO OLD MAIN ROAD, RIGHT TURN INTO MTWALUME STATION 79 RIGHT TURN INTO N2 FREEWAY ALONG LEFT TURN INTO HIBBERDENE SPAR TAXI RANK.
12.6	<p>FROM MTWALUME TAXI RANK ALONG ISIPOFU OLD MAIN ROAD TO UMZINTO, RIGHT INTO MTWALUME STATION, NO 79, LEFT INTO N2 FREEWAY, LEFT INTO IFABA BEACH, NO R84 (DROP AND PICK UP) AND RETURN TO N2 FREEWAY, ALONG N2, LEFT INTO PARK RYNIE AND PROCEED TO UMZINTO ALONG R104 WEST, RIGHT INTO UMZINTO AND PROCEED TO UMZINTO TAXI RANK.</p> <p>OR</p> <p>FROM MTWALUME TAXI RANK LEFT INTO AND ALONG UMZINTO OLD MAIN ROAD, LEFT INTO ESPERANZA MAIN ROAD TO UMZINTO, RIGHT INTO UMZINTO MAIN ROAD AND PROCEED RIGHT INTO UMZINTO TAXI RANK.</p> <p>OR</p> <p>RIGHT INTO PARK RYNIE OLD MAIN ROAD AND PROCEED TO SCOTTBURGH HOSPITAL, RIGHT TURN INTO SCOTTBURGH TAXI RANK, DROP OFF, AND PROCEED ALONG THE SAME ROUTE TO UMZINTO.</p> <p>RETURN JOURNEY:</p> <p>ALONG MAIN ROAD, R104 FROM UMZINTO, LEFT INTO PARK RYNIE ROAD RIGHT INTO N2 FREEWAY, LEFT INTO IFABA BEACH, R84 DROP AND RETURN INTO N2 FREEWAY, LEFT INTO UMZUMBE RIGHT TURN ALONG MTWALUME WEST SIDE OF MTWALUME R79 LEFT INTO PORT SHESPTONE OLD MAIN ROAD ALONG ISIPOFU ROAD, RIGHT INTO MTWALUME TAXI RANK.</p> <p>OR</p> <p>FROM UMZINTO TAXI RANK ALONG MAIN ROAD RIGHT TURN INTO HIBBERDENE OLD MAIN RIGHT INTO MTWALUME TAXI RANK.</p>
12.7	<p>FROM MTWALUME ALONG OLD MAIN ROAD UMZINTO RIGHT TURN INTO MTWALUME STATION NO.79, LEFT TURN INTO N2 FREEWAY LEFT TURN INTO IFABA BEACH NO.84 DROP AND PICK UP BACK TO N2 FREEWAY ALONG LEFT TURN INTO PARK RYNIE UMZINTO 104 ALONG WEST OF PARK RYNIE TO UMZINTO, RIGHT TURN INTO UMZINTO ALONG LEFT TURN INTO UMZINTO TAXI RANK.</p> <p>-OR-</p> <p>FROM MTWALUME TAXI RANK LEFT TURN INTO UMZINTO OLD MAIN ROAD ALONG LEFT TURN INTO ESPERANZA MAIN ROAD TO UMZINTO ALONG RIGHT INTO UMZINTO MAIN ROAD ALONG RIGHT TURN INTO UMZINTO TAXI RANK OR RIGHT TURN INTO PARK RYNIE OLD MAIN ROAD ALONG SCOTTBURGH HOSPITAL RIGHT TURN INTO SCOTTBURGH HOSPITAL RIGHT TURN INTO SCOTTBURGH TAXI RANK DROP OFF OR ALONG PENNINGTON DROP OFF RENISHAW STATION BACK TO UMZINTO TAXI RANK.</p> <p>RETURN JOURNEY</p> <p>ALONG MAIN ROAD UMZINTO LEFT TURN INTO PARK RYNIE ROAD RIGHT TURN INTO N2 FREEWAY ALONG LEFT TURN INTO IFABA BEACH 84 DROP BACK INTO N2 FREEWAY LEFT TURN INTO UMZUMBE RIGHT TURN ALONG MTWALUME 79 LEFT TURN INTO PORT SHEPSTONE OLD MAIN ROAD ALONG RIGHT TURN INTO MTWALUME TAXI RANK.</p> <p>-OR-</p> <p>RETURN FROM UMZINTO TAXI RANK ALONG MAIN ROAD RIGHT TURN INTO HIBBERDENE OLD MAIN ROAD ALONG RIGHT TURNS MTWALUME TAXI RANK.</p>
12.8	<p>1.2</p> <p>FROM MTWALUME TAXI RANK, ALONG OLD MAIN ROAD PORT SHEPSTONE AND HIBBERDENE TURN LEFT INTO HIBBERDENE SPAR TAXI RANK DROP AND PICK UP THEN TURN LEFT INTO PORT SHEPSTONE OLD MAIN ROAD ALONG RIGHT TURN INTO BAISLY STREET RIGHT TURN INTO CONNOR STREET ALONG LEFT TURN INTO REYNOLD STREET ALONG LEFT TURN INTO NELSON MANDELA AVENUE ALONG RIGHT TURN INTO PORT SHEPSTONE TAXI RANK.</p> <p>-OR-</p> <p>ALONG OLD MAIN ROAD, RIGHT TURN INTO ANGLICAN CHURCH ROAD ALONG LEFT TURN INTO NELSON MANDELA AVENUE ALONG RIGHT TURN INTO PORT SHEPSTONE TAXI RANK OR ALONG MARBURGH ROAD INTO FACTORIES DROP AND PICK BACK INTO PORT SHEPSTONETAXI RANK.</p>



transport

Department:
Transport
Province of KwaZulu-Natal

GAZETTE

LGKZNG79-2018-
MAR

REGION: ALL

1) Application Number: APP0095809	2) Gazette Number: LGKZNG79-2018-MAR
3) Applicant: SB RADEBE ID NO. 7009215564083 Association: AMANGWE-BHEKUZULU TAXI ASSOCIATION	4) Applicant Address: P.O BOX 19 LOSKOP 3330
5) Existing Licence Holder: RC HADEBE ID NO. 7406260742087	6) Existing Licence Holder Address: P.O BOX 19 LOSKOP 3330
7) Type of application: NORMAL TRANSFER	8) Operating Licence Number: LGKZN0303001003
9) Vehicle Type: MINIBUS	10) 1 X 15 (SEATED) + 0 (STANDING)
11) Region: UTHUKELA	
12.1	AMANGWE TRIBAL COURT TO ESTCOURT FROM AMANGWE TAXI RANK, LOSKOP ROAD P10 VIA VOVAY ROAD A1308, GONGO ROAD A1307, EMANGWENI ROAD L468, NKOMOKAZINI ROAD D1252. MOTEL A1310 NKOMAKAZINI VIA BLOSE D1252, MJWAELI & MOYENI D214, DLANGALAIA STORE, CHOTHWANE PRIMARY SCHOOL, MDUNTSHINI, BONKUHLE HIGH SCHOOL, BATA CO GO TO KWAMDAKANE, LINDOKUHLE STORE, JAFITA STORE, MAYISELA BOTTLE STORE GO TO P10 TOBROOMCLIFFE TO ALEXANDR STREET INTO TAXI RANK. FROM ESTCOURT TOWN PICK UP AT TAXI RANK, ALEXANDRA STREET, JOIN P10 TO MAYISEIA BOTTLE STORE OFF LOADING AND PICKING UP AT JAFITA STORE, LINDOKUHLE, BATA CO, JOINP214 MOYENI, BONOKUHLE, MJWAYELI, DLANGALALA STORE, CHOTHWANE PRIMARY SCHOOL TO AMANGWE TAXI RANK
12.2	FROM AMANGWE TAXI RANK TO POINTS WITHIN THE PROVINCE OF KZN ONLY. NO PICKING UP OR SETTING DOWN OF PASSENGERS EN ROUTE.
12.3	FROM AMANGWE TRIBAL COURT (TAXI RANK), TAKE LEFT TO P10, LOADING AND OFFLOADING PASSENGERS, PROCEED STRAIGHT UNTIL TAKE LEFT TO EMMAUS HOSPITAL, OFFLOADING ONLY, TAKE RIGHT TO EMMAUS TAXI RANK, OFFLOADING, LOADING PASSENGERS AND RETURN, FROM EMMAUS TAKE P1752, TURN RIGHT TO P10, STRAIGHT TO AMANGWE TRIBAL COURT TAXI RANK.
12.4	NGONYAMENI TO ESCOURT. FROM MNGONYAMENI PASS KWAMAQWE TURN RIGHT TO JOIN D1282, PICK UP AT MADIPHIRI, BUTHELEZI GARAGE, MGANGENI AND OFF LOAD AT BATA SHOE COMPANY, LINDOKUHLE STORE, JAFITER STORE, ROSEDALE DRYCOAT, TESION, MERLY JOIN BROOMDIFF ROAD TO ALEXANDRA STREET AND ENTER ESTCOURT TAXI RANK AND RETURN ALONG THE SAME ROUTE.
12.5	LOSKOP TO DRAKENSBURG SUN. FROM APPROVED TAXI RANK IN TRIBAL COURT TURN LEFT TO JOIN D128, TURN RIGHT TO CHURIC, SAVEMORE, BONKHULE HIGH SCHOOL, MJUREYELI PRIMARY SCHOOL, BHENGU STORE AND TURN LEFT TO JOIN R600, LOADING AND OFF LOADING AT NESS HOTEL, CHAMPAGNE SPORT, TURN RIGHT TO JOIN SOUTHERN SUN ROAD.
12.6	NGONYAMENI TO ESTCOURT. FROM NGONYAMENI TAKE D1252, TURN LEFT TO VOVAYI ROAD, LOADING PASSENGERS AT KWAMTHEMBU STORE, MNGUNI STORE, PASS MAYISELA BOTTLE STORE, TURN RIGHT TO P10, OFFLOADING PASSENGERS, PASS BATA SHOE COMPANY, LINDOKUHLE STORE, JAFITER STORE, ROSEDALE, DRYCOTT, TENSION, MORLEGH, JOIN BROOMCLIFF ROAD TO ALEXANDRA STREET TOWARDS TAXI RANK, OFFLOADING, LOADING PASSENGERS AND RETURN ALONG THE SAME ROUTE.



transport

Department:
Transport
Province of KwaZulu-Natal

GAZETTE

LGKZNG79-2018-
MAR

REGION: ALL

12.7	<p>FROM DRYCOTT TAKE P28, KWA NATHAM, TURN RIGHT D75 COTINA, PICK UP PASSENGERS AND OFF LOADING PASSENGERS AT TATAZELA HIGH SCHOOL, CLINIC, TURN RIGHT JOIN P28, SKHAKHANE STORE, BHEKUZULU PRIMARY SCHOOL, JOIN LOMODE ROAD 1384/5, PICK UP PASSENGERS AT KWAMKHWANAZI STORE, NEW CANAAN SCHOOL, PASS ROSEDALE, TURN LEFT JOIN P10, PICK UP AT DRYCOTT STORE, EMKHUNJINI AND TENSION, TURN RIGHT TO MAHLUBI HIGH SCHOOL, LOADING AND OFF-LOADING PASSENGERS, TURN BACK TO P10, TURN RIGHT TO JOIN BHONDWE EPHANGWENI AND BACK JOIN P10, AGAIN LOADING AT ENNERSDALE, TURN RIGHT TO SATABANE STORE, LOADING AND OFF-LOADING PASSENGERS, TURN TO P10, MOORLEIGH, JOIN BROOMCLIFF ROAD, TONGAAT MASONITE, TURN RIGHT, JOIN ALEXANDRA STREET, TURN RIGHT TO HARDING STREET TO ESTCOURT HOSPITAL, TURN TO ESTCOURT TAXI RANK, PICK UP PASSENGERS AND LOADING PASSENGERS.</p> <p>FROM ESTCOURT TAXI RANK TURN LEFT TO ALEXANDRA STREET, JOIN BROOMCLIFFE ROAD, TURN RIGHT TO JOIN P10, NO PICKING UP PASSENGERS AT MOERIGH, TENSION, DRYCOTT (CONDITION 3 TO APPLY)</p>
12.8	<p>LOSOP TO LADYSMITH.</p> <p>2. FROM AMANGWE TRIBAL COURT (TAXI RANK), TAKE LEFT JOIN P10, PROCEED STRAIGHT, TAKE RIGHT JOIN R600, STRAIGHT TO SPRINGFIELD (WINTERTON), TURN RIGHT STRAIGHT TO LADYSMITH, OFFLOADING PASSENGERS, LOADING AND RETURN, STRAIGHT TO WINTERTON, TAKE SPRINGFIELD, JOIN R600, PROCEED TO P10, TURN RIGHT TO AMANGWE TRIBAL COURT TAXI RANK, PICK UP PASSENGERS AND OFFLOADING PASSENGERS.</p>
12.9	<p>LOSOP TO BERGVILLE.</p> <p>FROM AMANGWE TRIBAL COURT (TAXI RANK), TAKE LEFT JOIN P10, LOADING AND TURN RIGHT TO R600, STRAIGHT PASS WINTERTON, NO LOADING PASSENGERS, STRAIGHT TO BERGVILLE TAXI RANK, OFFLOADING PASSENGERS..</p> <p>RESTRICTION.</p> <p>FROM BERGVILLE, NO LOADING PASSENGERS, TAKE SPRINGFIELD ROAD TO WINTERTON, BACK TO R600, TURN LEFT TO P10 BACK TO AMANGWE TRIBAL COURT (TAXI RANK).</p>
12.10	<p>WHITE MOUNTAIN POLICE STATION TO ESCOURT.</p> <p>5. FROM WHITE MOUNTAIN POLICE STATION, TAKE P28, LOADING PASSENGERS THERE, DRIVE THROUGH BHEKUZULU AREA, PASS TATAZELA HIGH SCHOOL, TURN RIGHT TO P10 TENSION, MORLEIGH, JOIN BROOM CLIFF ROAD TO ALEXANDRA STREET, TOWARDS TAXI RANK, LOADING PASSENGERS AND RETURN.</p>
12.11	<p>FROM AMANGWE TRIBAL COURT (TAXI RANK), TAKE LEFT JOIN P10, LOADING AND OFF LOADING, TURN RIGHT TO R600, STRAIGHT TO WINTERTON, LOADING AND OFFLOADING, LOADING AT WINTERTON AND RETURN ALONG THE SAME ROUTE.</p>
12.12	<p>NKOMOKAZINI TO ESCOURT.</p> <p>FROM NKOMOKAZINI TAKE MOTEL ROAD, TURN LEFT TO P10, OFFLOADING PASSENGERS, BATA SHOE COMPANY, LINDOKUHLE STORE, JAFER STORE, ROSEDALE, DRYCOTT, TENSION, MORLEIGH, JOIN BROOMCLIFF ROAD TO ALEXANDRA STREET TOWARDS TAXI RANK, OFFLOADING, LOADING PASSENGERS AND RETURN ALONG THE SAME ROUTE.</p>
12.13	<p>FROM ROSEDALE LOADING PASSENGERS, TURN RIGHT TO P10, PASS DRYCOTT, TENSION, MORLEIGH, JOIN BROOMCLIFF ROAD TO ALEXANDRA STREET TOWARDS TAXI RANK, OFFLOADING, LOADING PASSENGERS AND RETURN ALONG THE SAME ROUTE.</p>
12.14	<p>FROM KWAVALA, MANDABENI, MADIPHINI, TURN RIGHT TO JOIN D1252, BUTHELEZI GARAGE, PICK UP PASSENGERS AND LOADING TURN RIGHT JOIN P10, OFFLOADING PASSENGERS, NO LOADING PASSENGERS AT BATA SHOE COMPANY, LINDOKUHLE STORE, JAFER STORE, ROSEDALE, DRYCOTT, TENSION, MORLEIGH, JOIN BROOMCLIFF ROAD TO ALEXANDRA STREET TOWARDS TAXI RANK, OFFLOADING, LOADING PASSENGERS AND RETURN ALONG THE SAME ROUTE.</p>



transport

Department:
Transport
Province of KwaZulu-Natal

GAZETTE

LGKZNG79-2018-
MAR

REGION: ALL

12.15	<p>MADOLOBHENI TO ESTCOURT.</p> <p>11. FROM MADOLOBHENI TAKE D1252, DLOTSHENI, MZONZWQANE, SIMANGAMEHLO, LOADING PASSENGERS THERE, PASS HADEBE STORE, MAGQAWA, MYANGWENI, EMADOLOBHENI, KWAVAL, MANDABENI, MADIPHINI, TURN RIGHT TO JOIN D1252, BUTHELEZI GARAGE, PICK UP PASSENGERS AND LOADING TURN RIGHT JOIN P10, OFFLOADING PASSENGERS, NO LOADING PASSENGERS AT BATA SHOE COMPANY, LINDOKUHLE STORE, JAFTEER STORE, ROSEDALE, DRYCOTT, TENSION, MORLEGH, JOIN BROOMCLIFF ROAD TO ALEXANDRA STREET TOWARDS TAXI RANK, OFFLOADING, LOADING PASSENGERS AND RETURN ALONG THE SAME ROUTE.</p>
12.16	<p>FROM MANDABENI, MADIPHINI, TURN RIGHT TO JOIN D1252, BUTHELEZI GARAGE, PICK UP AND LOADING PASSENGERS, TURN RIGHT JOIN P10, OFFLOADING PASSENGERS, NO LOADING PASSENGERS AT BATA SHOE COMPANY, LINDOKUHLE STORE, JAFTEER STORE, ROSEDALE, DRYCOTT, TENSION, MERLEGH, JOIN BROOMCLIFF ROAD TO ALEXANDRA STREET TOWARDS TAXI RANK OFFLOADING, LOADING PASSENGERS AND RETURN AND RETURN ALONG THE SAME ROUTE.</p>
12.17	<p>FROM MAKEKENI TO MADIPHINI, TURN RIGHT TO JOIN D1252, BUTHELEZI GARAGE, PICK UP PASSENGERS AND LOADING PASSENGERS, TURN RIGHT JOIN P10, OFFLOADING PASSENGERS, NO LOADING PASSENGERS AT BATA SHOE COMPANY, LINDOKUHLE STORE, JAFTEER STORE, ROSEDALE, DRYCOTT, TENSION, MORLEGH, JOIN BROOMCLIFF ROAD TO ALEXANDRA STREET TOWARDS TAXI RANK, OFFLOADING, LOADING PASSENGERS AND RETURN AND RETURN ALONG THE SAME ROUTE.</p>
12.18	<p>FROM NGODINI TO MAKEKENI TO MADIPHINI, TURN RIGHT TO JOIN D1252, BUTHELEZI GARAGE, PICK UP PASSENGERS AND LOADING PASSENGERS, TURN RIGHT JOIN P10, OFFLOADING PASSENGERS, NO LOADING PASSENGERS AT BATA SHOE COMPANY, LINDOKUHLE STORE, JAFTEER STORE, ROSEDALE, DRYCOTT, TENSION, MORLEGH, JOIN BROOMCLIFF ROAD TO ALEXANDRA STREET TOWARDS TAXI RANK, OFFLOADING, LOADING PASSENGERS AND RETURN.</p> <p>FROM ESTCOURT TAXI RANK, TURN LEFT TO ALEXANDRA STREET, JOIN BROOMCLIFF ROAD, TURN RIGHT JOIN P10, NO PICKING PASSENGERS AT MOERIGH, TENSION, DRYCOTT, ROSEDALE, JAPHTAR STORE, BATA SHOE COMPANY, TURN LEFT JOIN D1252, PICK UP PASSENGERS AND OFFLOADING PASSENGERS AT KWABUTHELEZI STORE, MADIPHINI TO NGODINI. (TO PROVIDE A RANK PERMIT)</p>
12.19	<p>FROM NYEZANE TAKE D1252 TO MADIPHINI, TURN RIGHT TO JOIN D1252, BUTHELEZI GARAGE, LOADING PASSENGERS, TURN RIGHT JOIN P10, OFFLOADING PASSENGERS, NO LOADING PASSENGERS AT BATA SHOE COMPANY, LINDOKUHLE STORE, JAFTEER STORE, ROSEDALE, DRYCOTT, TENSION, MORLEGH, JOIN BROOMCLIFF ROAD TO ALEXANDRA STREET TOWARDS TAXI RANK OFFLOADING, LOADING PASSENGERS AND RETURN ALONG THE SAME ROUTE.</p>
12.20	<p>MQEDANDABA TO ESTCOURT.</p> <p>FROM MQEDANDABA TAKE MOTEL ROAD, LOADING PASSENGERS THERE, JOIN P10, PASS DLANGALALA STORE, MDUNTSHINI, MJWAYELI, BHENGU STORE, SAVEMORE, CLINIC, BATA SHOE COMPANY, KWAMDAKANE, LOSKOP POLICE STATION, LINDOKUHLE STORE, JAFTEER STORE, ROSEDALE, DRYCOTT, TENSION, MORLEGH JOIN BROOMCLIFF ROAD TO ALEXANDRA STREET TOWARDS TAXI RANK, OFFLOADING, LOADING AND RETURN ALONG THE SAME ROUTE.</p> <p>RETURN.</p> <p>FROM ESTCOURT TAXI RANK, TURN LEFT TO ALEXANDRA STREET, JOIN BROOMCLIFF ROAD, TURN RIGHT JOIN P10, NO PICKING PASSENGERS AT MOERIGH, TENSION, DRYCOTT, PICK UP PASSENGERS AT ROSEDALE, JAPHTAR STORE, TURN RIGHT TO MQEDANDABA.</p>
12.21	<p>TATANE TO ESTCOURT.</p> <p>FROM TATANE TAKE ROAD P10 TO ESTCOURT LOADING PASSENGERS AT AMANGWE TAXI RANK, PASS BATA SHOE COMPANY, ALONG THE WAY, PASS LINDOKUHLE STORE, JAFTEER STORE, ROSEDALE, NO LOADING PASSENGERS AT DRYCOTT, TENSION, MORLEGH, JOIN BROOMCLIFF ROAD TO ALEXANDRA STREET TOWARDS TAXI RANK, OFFLOADING, LOADING PASSENGERS.</p> <p>RETURN.</p> <p>FROM ESTCOURT TAXI RANK, TURN LEFT TO ALEXANDRA STREET, JOIN BROOMCLIFF ROAD, TURN RIGHT JOIN P10, NO PICKING UP PASSENGERS AT MOERIGHT, TENSION, DRYCOTT, PICK UP PASSENGERS AT ROSEDALE, JAPHTAR STORE, BATA SHOE COMPANY, STRAIGHT TO AMANGWE TRIBAL COURT TAXI RANK.</p>



transport

Department:
Transport
Province of KwaZulu-Natal

GAZETTE

LGKZNG79-2018-
MAR

REGION: ALL

12.22	<p>FROM DLANGALALA STORE LOSKOP MDUTSHINI JOIN D214 MJWAYELI PRIMARY SCHOOL BHENGU STORE. SAVE MOR STORE, CLINIC JOIN P10 LOADING, BATA SHOE CO. KWAMDAKANE, LOSKOP POLICE STATION, LINDOKUHLE DRYCOTT STORE OFF – LOADING TENISIN MOONILIEGH TURN LEFT JOIN BROOMCLIFF ROAD, TONGAAT, MASONITE TURN RIGHT JOIN ALEXANDRA STREET TURN RIGHT COME TO ESTCOURT.</p> <p>FROM ESTCOURT TAXI RANK TURN LEFT TO PHILIP STREET AND TURN RIGHT TO LOSKOP ROAD P10 TO AMANGWE TAXI RANK AND RETURN.</p>
12.23	<p>MYANGWENI TO ESTCOURT.</p> <p>FROM AMANGWE TAXI RANK VIA D1252 MYANGWENI, SLIMANGAMEHLO, EMADOLOBHENI, MFOLOMA, NYAMAMBI, MANDABENI, NGODINI OFF LOADING AT LOSKOP AT THE P10 NO LOADING GO TO ESTCOURT TAXI RANK VIA BROOMCLIFF ROAD TO ALEXANDRA STREET INTO TAXI RANK.</p>
12.24	<p>CONDITIONS/RESTRICTIONS</p> <ol style="list-style-type: none"> 1.PASSENGERS MAY BE PICKED UP AND/OR SET DOWN ONLY AT DESIGNATED TAXI RANK OR TAXI STOP, WHICH SHALL EXCLUDE BUS STOPS. 2.ENTRY OR RANKING ON PRIVATE PROPERTY IS NOT PERMITTED WITHOUT PERMISSION OF THE LANDLORD, A COPY OF WHICH MUST BE SUPPLIED TO THE BOARD BEFORE ISSUE OPERATING LICENSE. 3.WITHOUT HAVING ENTERED INTO AN AGREEMENT WITH OTHER OPERATORS ON A COMMON ROUTE, AS CONTEMPLATED BY SECTION 88 (2) (B) OF ACT 22 OF 2000, THE PICKING UP OR SETTING DOWN OF PASSENGERS ON SUCH ROUTE IS NOT PERMITTED. A COPY OF SUCH AGREEMENT MUST BE SUPPLIED TO THE BOARD. 4.AT RANKS, WHETHER ON -STREET OR OFF-STREET, ONLY THE TAXIS THAT CAN BE ACCOMMODATED IN THE DEMARCATED AREA MAY OCCUPY THE RANK, EXCESS VEHICLES MUST HOLD ELSEWHERE AT DESIGNATED HOLDING AREAS. 5.RANK PERMITS OR LETTERS OF AUTHORITY MUST BE PRODUCED IN RESPECT OF ALL RANKS IN MUNICIPAL ARREARS, IN PARTICULAR MAJOR TOWNS AND CITIES. 6.THE ALLOCATION OF ANY ROUTE OR PORTION OF A ROUTE IS SUBJECT TO THE CONDITION THAT IT HAS BEEN APPROVED AND ALLOCATED IN GOOD FAITH AND THAT SUCH ROUTE WILL BE INVALID SHOULD IT TRANSPIRE THAT THE ROUTE OR PORTION THEREOF WILL, OR HAS CAUSED CONFLICT DUE TO IT HAVING BEEN APPROVED BASED ON INCORRECT OR FALSE INFORMATION SUPPLIED TO THE BOARD OR AS A RESULT OF AN ERROR. IN SUCH INSTANCE THE OPERATING LICENSE MUST BE RETURNED TO THE BOARD FOR CORRECTION. 7.THE VEHICLE MUST BE COVERED BY MOTOR VEHICLE INSURANCE AS WELL AS PERSONAL LIABILITY INSURANCE.



transport

Department:
Transport
Province of KwaZulu-Natal

GAZETTE

LGKZNG79-2018-
MAR

REGION: ALL

1) Application Number: APP0095811	2) Gazette Number: LGKZNG79-2018-MAR
3) Applicant: VP NDLOVU ID NO. 5912165809089 Association: UMLAZI NORTH TAXI OWNERS ASSOCIATION	4) Applicant Address: BB 1757 UMLAZI T/SHIP P O UMLAZI DURBAN KWA-ZULU NATAL 4066
5) Existing Licence Holder: NOT APPLICABLE ID NO. NOT APPLICABLE	6) Existing Licence Holder Address: NOT APPLICABLE
7) Type of application: NEW OPERATING LICENCE	8) Operating Licence Number: NOTAVAILABLE
9) Vehicle Type: MINIBUS	10) 1 X 12 (SEATED) + 0 (STANDING)
11) Region: NINGIZMU 2	
12.1	FROM UMLAZI DURBAN TO NTABANKULU EASTERN CAPE DIRECT RETURN.
12.2	FROM UMLAZI TO BENONI DIRECT RETURN
12.3	FROM UMLAZI SECTION G (GARAGE) TO JOHANNESBURG AND RETURN
12.4	FROM UMLAZI TO NEWCASTLE DIRECT RETURN
12.5	FROM UMLAZI TO EMPANGENI
12.6	FROM UMLAZI TO EMPANGENI
12.7	FROM UMLAZI (E-SECTION) TO EMPANGENI AND RETURN
12.8	FORM DURBAN TO GAUTENG OAKLAND PARK DIRECT RETURN
12.9	FROM UMLAZI V SECTION TO N2, THEN TURN LEFT TO N3 AND STRAIGHT TO WITBANK AND RETURN.
12.10	FROM UMLAZI SECTION E (DURBAN) TO MTUBATUBA (EMPANGENI) DIRECT AND RETURN
12.11	FROM DURBAN TO MPUMALANGA PROVINCE DIRECT RETUN
12.12	FROM UMLAZI TO PHONGOLA
12.13	FROM UMLAZI (DURBAN) TO PHONGOLO
12.14	DURBAN TO FREE STATE DIRECT RETURN
12.15	FROM DURBAN TO FREE STATE DIRECT RETURN
12.16	FROM UMLAZI SECTION E (DURBAN) TO BERGVILLE
12.17	FROM UMLAZI SECTION G (DURBAN) TO MADADENI
12.18	FROM UMLAZI SECTION E (DURBAN) TO BERGVILLE
12.19	FROM UMLAZI (DURBAN) TO NEWCASTLE
12.20	FROM UMLAZI (DURBAN) TO NEWCASTLE AND RETURN
12.21	FROM DURBAN TO JOHANNESBUG AND RETURN
12.22	from umlazi (Durban) to blomfontein and return
12.23	from umlazi (Durban) to Bloemfontein and back
12.24	from umlazi (Durban) to Bloemfontein and back
12.25	from section e umlazi (Durban) to Newcastle direct and return



transport

Department:
Transport
Province of KwaZulu-Natal

GAZETTE

LGKZNG79-2018-
MAR

REGION: ALL

12.26	from umlazi section e (Durban) to Newcastle and return
12.27	from umlazi (Durban) to Soweto (Johannesburg) and return
12.28	FROM UMLAZI TO KWAMHLANGA MPUMALANGA DIRECT AND RETURN.
12.29	from umlazi b section (Durban) to newcastle
12.30	FROM UMLAZI (DURBAN) TO BLOEMFONTEIN
12.31	FROM UMLAZI (DURBAN) TO BLOEMFONTEIRN
12.32	FROM UMLAZI (DURBAN) TO BLOEMFONTEIN
12.33	from umlazi a 798 (Durban) to Soweto (diepkloof)
12.34	FROM APPROVED TAXI RANK UMLAZI STATION NORTH SIDE ALONG SOKESIMBONE ROAD, TURN LEFT INTO KING DINGANE LEFT INTO SIBUSISO MDAKANE ROAD BECOMING ROAD R1902, PICK AND 'DROP', TURN LEFT INTO PRINCE MCWAYIZENI AND TURN LEFT INTO ISIPINGO OLD MAIN ROAD LEFT TO APPROVED TAXI RANK AT ALEXANDRA ROAD, LEFT INTO CHURCH LANE, TURN RIGHT INTO NWABI ROAD BACK TO ISIPINGO OLD MAIN ROAD AND PROCEED TO UMLAZI TAXI RANK ALONG THE SAME ROUTE IN REVERSE.
12.35	CHARTER SERVICE FROM UMLAZI NORTH TAXI RANK TO POINTS WITHIN THE PROVINCE OF KWAZULU NATAL AND RETURN. (NB ONLY FOR INDEFINITE PERMITS / OL)
12.36	CONDITIONS 1. ALL PASSENGERS WILL BE PICKED UP AND DROPPED OFF IN AREAS DESIGNATED BY THE MUNICIPALITY FOR SUCH PURPOSES2. NO PICK UP OF PASSENGERS WILL BE EFFECTED IN AREAS WHICH DO NOT FALL UNDER THE JURISDICTION OF THE ASSOCIATION SAVE PASSENGERS WHO ARE BEING CONVEYED DIRECTLY TO THE STARTING POINT3. ENTRY OR RANKING ON PRIVATE PROPERTY IS NOT PERMITTED WITHOUT THE WRITTEN PERMISSION OF THE LANDLORD, A COPY OF WHICH MUST BE SUPPLIED TO THE BOARD.4. WITHOUT HAVING ENTERED INTO AN AGREEMENT WITH OTHER OPERATORS ON A COMMON ROUTE AS CONTEMPLATED SECTION 88(2)(B) OF ACT 22 OF 2000, THE PICKING UP OR SETTING DOWN OF PASSENGERS ON SUCH ROUTE IS NOT PERMITTED. A COPY OF SUCH AGREEMENT MUST BE SUPPLIED TO THE BOARD.5. AT RANKS, WHETHER ON STREET OR OFF STREET, ONLY THE TAXIS THAT CAN BE ACCOMMODATED IN THE DEMARCATED AREA MAY OCCUPY THE RANK. EXCESS VEHICLES MUST HOLD ELSEWHERE.6. NO PICKING UP OR SETTING DOWN OF PASSENGERS PERMITTED ON ROUTE 5 ALONG THE WESTERN FREEWAY (N3) AND THE M13 EITHER WAY.
12.37	FROM APPROVED TAXI RANK UMLAZI STATION NORTH SIDE SOKESIMBONE TURN LEFT KING DINGANE BORABORA TURN AROUND BACK TO KING DINGANE LEFT SIBUSISO MDAKANE ROAD BECOMING ROAD R1902 PICK 'N DROP TURN LEFT MANGOSUTHU HIGHWAY PICK 'N DROP PRINCE MSHIYENI MEMORIAL HOSPITAL TURN LEFT TO R102 UMBILO ROAD, BEREA ROAD AND PROCEED INTO AND ALONG THE WESTERN FREEWAY (N3) TURN LEFT INTO M13 AND TURN LEFT INTO RICHMOND ROAD, TURN RIGHT INTO ALEXANDRA ROAD, CLARK ROAD RIGHT INTO MOSS ROAD RIGHT INTO ALEXANDRA ROAD TO APPROVED TAXI STOP IN SWANFIELD ROAD, WESTMED, AND RETURN ALONG THE SAME ROUTE TO UMLAZI NORTH TAXI RANK IN REVERSE.
12.38	FROM APPROVED TAXI RANK UMLAZI STATION NORTH SIDE SOKESIMBONE ROAD TURN LEFT KING DINGANE, BORABORA ROAD TURN AROUND BACK INTO KING DINGANE LEFT INTO SIBUSISO MDAKANE ROAD BECOMING ROAD R1902 PICK 'N DROP, TURN LEFT INTO PRINCE MCWAHYENZI AND TURN LEFT INTO ISIPINGO OLD MAIN ROAD, TURN RIGHT INTO RANA ROAD, TURN RIGHT INTO R102 TURN LEFT INTO PROSPECTION INDUSTRIAL AREA, PICK - UP AND SET DOWN AND RETURN TO UMLAZI NORTH TAXI RANK ALONG THE SAME ROUTE IN REVERSE.



transport

Department:
Transport
Province of KwaZulu-Natal

GAZETTE

LGKZNG79-2018-
MAR

REGION: ALL

12.39	<p>FROM APPROVED TAXI RANK UMLAZI STATION NORTH SIDE INTO SOKESIMBONE ROAD LEFT INTO KING DINGANE BORABORA TURN AROUND TO KING DINGANE, LEFT INTO SIBUSISO MDAKANE ROAD R1902 PICK 'N' DROP LEFT INTO MANGOSUTHU HIGH WAY PICK 'N' DROP LEFT INTO PRINCE MSHIYENI MEMORIAL HOSPITAL, BACK TO MANGOSUTHU HIGHWAY, LEFT INTO R102, RIGHT INTO M4, LEFT INTO MOORE ROAD RIGHT INTO WARWICK AVENUE, TURN RIGHT TO WEST STREET DROP PASSENGERS ALONG WEST STREET RIGHT INTO POINT ROAD RIGHT INTO FISHER STREET, RIGHT INTO SHEPSTONE STREET, LEFT INTO PINE STREET, RIGHT INTO FIELD STREET, LEFT INTO QUEEN STREET TAXI RANK AND PROCEED TO QUEEN STREET RANK.</p> <p>OR</p> <p>FROM QUEEN STREET, RIGHT INTO RUSSELL STREET, LEFT INTO LEOPOLD STREET, LEFT INTO MARKET ROAD, INTO THE SERVICE ROAD BEHIND THE ENGLISH MARKET, AND PROCEED TO THE TAXI RANK.</p> <p>RETURN</p> <p>FROM QUEEN STREET TAXI RANK, RIGHT INTO RUSSELL STREET, LEFT INTO LEOPOLD STREET, LEFT INTO MARKET ROAD, INTO WILLIAMS ROAD, LEFT INTO MOORE ROAD, INTO INKOSI ALBERT LUTHULI FREEWAY (M4), AND PROCEED TO UMLAZI ALONG THE FORWARD ROUTE IN REVERSE.</p> <p>FROM WARWICK AVENUE TAXI RANK, LEFT INTO WEST STREET, RIGHT INTO WILLIAMS ROAD, LEFT INTO MOORE ROAD, INTO INKOSI ALBERT LUTHULI FREEWAY (M4), AND PROCEED TO UMLAZI ALONG THE FORWARD ROUTE IN REVERSE NB:NO PICKING UP OF PASSENGERS IN THE CBD ON THE INWARD JOURNEY AND NO DROPPING OFF ON THE OUTWARD JOURNEY.</p>
12.40	<p>FROM APPROVED TAXI RANK UMLAZI STATION NORTH SIDE SOKESIMBONE ROAD, LEFT INTO KING DINGANE, BORABORA TURN TO KING DINGANE INTO SIBUSISO MDAKANE ROAD BECOMING ROAD R1902, PICK 'N' DROP, JOINING SOUTH COAST ROAD, EDWIN SWALES VC DRIVE, M7 RIGHT INTO SARNIA ROAD PASS ROSSBURGH, RIGHT TURN UMBILO ROAD RIGHT TURN GALE STREET TURN RIGHT INTO DALTON ROAD TO APPROVED TAXI STOP IN DALTON ROAD.</p> <p>RETURN.</p> <p>FROM DALTON ROAD, TURN RIGHT INTO WILLIAMS ROAD, INTO SYDNEY ROAD, INTO SARNIA, UMBILO ROAD, INTO EDWIN SWALES VC DRIVE (M7), RIGHT INTO SOUTH COAST ROAD, INTO MANGOSUTHU HIGHWAY (M30), RIGHT INTO ROAD 1902 INTO SIBUSISO MDAKANE AND PROCEED AS PER FORWARD ROUTE IN REVERSE TO UMLAZI TAXI RANK AT UMLAZI STATION NORTH SIDE.</p>
12.41	FROM LONG DISTANCE TAXI RANK (NATAL TECHNIKON CORNER SMITH STREET), IN THE CITY OF DURBAN (KZN), INTO MOORE ROAD, JOINING M4, BECOMING N2, PROCEEDING WITH R61, TURN LEFT AT MAGUSHENI UP TO FLAGSTAFF, AND RETURN USING THE SAME ROUTE
12.42	FROM UMLAZI TO QWAQWA (PETSANE) DIRECT AND RETURN.
12.43	FROM UMLAZI TO UMTATA AND RETURN
12.44	FROM DURBAN TO BLOEMFONTEIN DIRECT RETURN
12.45	FROM DURBAN TO PAUL PIETERSBURG DIRECT AND RETURN
12.46	FROM UMLAZI (DURBAN) TO UMKOMAAS (DUDUDU)
12.47	FROM UMLAZI, DURBAN TO UMKOMASS, DUDU
12.48	FROM UMLAZI, DURBAN TO UMZIMKHULU
12.49	FROM UMLAZI (DURBAN) TO UMZIMKHULU
12.50	DURBAN TO NEWCASTLE DIRECT RETURN



transport

Department:
Transport
Province of KwaZulu-Natal

GAZETTE

LGKZNG79-2018-
MAR

REGION: ALL

1) Application Number: APP0095982	2) Gazette Number: LGKZNG79-2018-MAR
3) Applicant: SE MLAMBO ID NO. 7406285903086 Association: UMZUMBE TAXI OWNERS ASSOCIATION	4) Applicant Address: P.O BOX 31982 UMZUMBE KWAZULU-NATAL 4226
5) Existing Licence Holder: NOT APPLICABLE ID NO. NOT APPLICABLE	6) Existing Licence Holder Address: NOT APPLICABLE
7) Type of application: NEW OPERATING LICENCE	8) Operating Licence Number: NOTAVAILABLE
9) Vehicle Type: MINIBUS	10) 1 X 15 (SEATED) + 0 (STANDING)
11) Region: UGU-OGWINI	
12.1	EXIT 2 TO HIBBERDENEFROM UMZUMBE TAXI RANK TO ALL VILLAGES WITHIN UMZUMBE, NAMES OF THE VILLAGES: KWAHLONGWA FAIRVIEW, MORRISON,MSWILILI,PEAK,STORE,ODEKE,MAGOG,QWABE,MAHLAHLANE,KWAMDAKA,TRIBIAL COURT,COMMUNITY HALL,KWAMADLALA, PICK AND DROP PASSENGERS AND EXIST TO DIFFERENT DESTINATION.PROCEED WITH D150 PASSING FAIRVIEW MISSION, TURN LEFT JOINING M4 TO DURBAN PROCEED STRAIGHT INTO BROOK STREET RANK NO 90. OFFLOAD AND LOAD PASSENGERS AND RETURN TO UMZUMBE RANK IN REVERSE OERDER.
12.2	EXIT 4 TO UMZINTOFROM UMZUMBE TAXI RANK TO ALL VILLAGES WITHIN UMZUMBE, NAMES OF THE VILLAGES: KWAHLONGWA FAIRVIEW, MORRISON, MSWILILI,PEAK,STORE,ODEKE,MAGOG,QWABE,MAHLAHLANE,KWAAMDAKA,TRIBIAL COURT,COMMUNITY HALL,KWAMADLALA, PICK AND DROP PASSENGERS AND EXIST TO DIFFERENT DESTINATION.PROCEED WITHIN D150 PASSING FAIRVIEW MISSION TURN LEFT JOINING R102 PROCEED STRAIGHT WITH R102 TURN RIGHT JOINING FREEWAY N2 NORTH,TURN LEFT UMZINTO NORTH R612,TURN LEFT INTO R612. UMZINTO NRTH PROCEED WITH R612, RIGHT INTO UMZINTO PASS SET OF ROBOTS TURN RIGHT INTO MAIN ROAD, RIGHT INTO UMZINTO TAXI RANK DROP OFF LOAD RETURN TO THE UMZUMBE ON THE SAME ROUTE.
12.3	EXIT 5 TO PORT SHEPSTONE. FROM UMZUMBE TAXI RANK TO ALL VILLAGES WITHIN UMZUMBE, NAMES OF THE VILLAGES: KWAHLONGWA FAIRVIEW, MORRISON, MSWILILI,PEAK,STORE,ODEKE,MAGOG,QWABE,MAHLAHLANE,KWAAMDAKA,TRIBIAL COURT,COMMUNITY HALL,KWAMADLALA, PICK AND DROP PASSENGERS AND EXIST TO DIFFERENT DESTINATION.PROCEED WITH D150 PASSING FAIRVIEW MISSION TURN RIGHT JOINING R102 PROCEED STRAIGHT,ROBOT TURN RIGHT IMMEDIATE LEFT,RIGHT STRAIGHT TO THE TAXI RANK OFF LOAD AND BACK TO UMZUMBE.
12.4	EXIT 7 TO PORT SHEPSTONEFROM UMZUMBE TAXI RANK TO ALL VILLAGES WITHIN UMZUMBE, NAMES OF THE VILLAGES: KWAHLONGWA FAIRVIEW, MORRISON, MSWILILI,PEAK,STORE,ODEKE,MAGOG,QWABE,MAHLAHLANE,KWAAMDAKA,TRIBIAL COURT,COMMUNITY HALL,KWAMADLALA, PICK AND DROP PASSENGERS AND EXIST TO DIFFERENT DESTINATION.QWABE PROCEED WITH D195 PASS ASSISI CLINIC STRAIGHT TO OSHABENI AND TAKE RIGHT TURN TO BATSTONES DRIFT CROSS UMZIMKHULU BRIDGE TURN LEFT TO SUGARMILL ROAD AND JOIN NELSON MANDELA DRIVE AND PROCEED TO PORT SHEPSTONE TAXI RANK.
12.5	ALTERNATIVE EXIT. FROM UMZUMBE,QWABE TO PORT SHEPSTONEFROM UMZUMBE TAXI RANK TO ALL VILLAGES WITHIN UMZUMBE, NAMES OF THE VILLAGES: KWAHLONGWA FAIRVIEW, MORRISON, MSWILILI,PEAK,STORE,ODEKE,MAGOG,QWABE,MAHLAHLANE,KWAAMDAKA,TRIBIAL COURT,COMMUNITY HALL,KWAMADLALA, PICK AND DROP PASSENGERS AND EXIST TO DIFFERENT DESTINATION.PROCEED WITH D195 RIGHT TO LOISIANA ROAD PROCEED LOUISIANA INTERSECTION CROSS ST FAITS ROAD TO BATSTONES DRIFT ROAD UMZIMKHULU BRIDGE LEFT TO SUGARMILL ROAD AND JOIN NELSON MANDELA DRIVE AND PROCEED TO PORT SHEPSTONE.



transport

Department:
Transport
Province of KwaZulu-Natal

GAZETTE

LGKZNG79-2018-
MAR

REGION: ALL

12.6	<p>EXIT 1 TO DURBAN:</p> <p>FROM UMZUMBE TAXI RANK TO ALL VILLAGES WITHIN UMZUMBE, NAMES OF THE VILLAGES: KWAHLONGWA FAIRVIEW, MORRISON, MSWILILI, PEAK, STORE, ODEKE, MAGOG, QWABE, MAHLAHLANE, KWAAMDACA, TRIBIAL COURT, COMMUNITY HALL, KWAMADLALA, PICK AND DROP PASSENGERS AND EXIST TO DIFFERENT DESTINATION. PROCEED TO D150 PASSING FAIRVIEW MISSION, TURN LEFT JOINING R102 PROCEED WITH R102 TURN RIGHT JOINING FREEWAY N2 NORTH, TURN LEFT EXIT 51 JOINING M4 TO DURBAN PROCEED STRAIGHT INTO BROOK STREET RANK NO 9 OFF LOAD AND LOAD PASSENGERS AND RETURN TO UMZUMBE RANK REVERSE ORDER.</p>
12.7	<p>ALTERNATIVE EXIT.</p> <p>FROM UMZUMBE JOINING FREEWAY TO DURBAN AND WEMA FROM UMZUMBE TAXI RANK TO ALL VILLAGES WITHIN UMZUMBE, NAMES OF THE VILLAGES: KWAHLONGWA FAIRVIEW, MORRISON, MSWILILI, PEAK, STORE, ODEKE, MAGOG, QWABE, MAHLAHLANE, KWAAMDACA, TRIBIAL COURT, COMMUNITY HALL, KWAMADLALA, PICK AND DROP PASSENGERS AND EXIST TO DIFFERENT DESTINATION. PROCEED WITH D195, RIGHT LOISIANA ROAD PROCEED WITH LOISIANA INTERSECTION TURN LEFT, IMMEDIATE LEFT INTO FREEWAY N2 NORTH PASS TOLLGATE CALLED UMTENTWENI JOIN FREEWAY N2 AND PROCEED TO NORMAL DESCRIPTION TO DURBAN AND WEMA.</p>
12.8	<p>EXIT 3 TO MAGISTRATE COURT FROM UMZUMBE TAXI RANK TO ALL VILLAGES WITHIN UMZUMBE, NAMES OF THE VILLAGES: KWAHLONGWA FAIRVIEW, MORRISON, MSWILILI, PEAK, STORE, ODEKE, MAGOG, QWABE, MAHLAHLANE, KWAAMDACA, TRIBIAL COURT, COMMUNITY HALL, KWAMADLALA, PICK AND DROP PASSENGERS AND EXIST TO DIFFERENT DESTINATION. PROCEED WITH D150, PASSING FAIRVIEW MISSION TURN LEFT JOINING R102, ISIPHOFU ROAD TURN LEFT OR RIGHT INTO MAGISTRATE COURT DROP, PICK AND RETURN IN REVERSE TO UMZUMBE.</p>
12.9	<p>EXIT 6 TO WEMA FROM UMZUMBE TAXI RANK TO ALL VILLAGES WITHIN UMZUMBE, NAMES OF THE VILLAGES: KWAHLONGWA FAIRVIEW, MORRISON, MSWILILI, PEAK, STORE, ODEKE, MAGOG, QWABE, MAHLAHLANE, KWAAMDACA, TRIBIAL COURT, COMMUNITY HALL, KWAMADLALA, PICK AND DROP PASSENGERS AND EXIST TO DIFFERENT DESTINATION. PROCEED WITH D150 PASSING FAIRVIEW MISSION TURN LEFT JOINING R102 PROCEED WITH R102, TURN RIGHT JOINING FREEWAY N2 NORTH, PROCEED STRAIGHT TURN AT ISIPINGO LEFT TO JOYNER ROAD AND AT INTERSECTION TURN LEFT INTO WEMA TAXI RANK OFFLOAD AND LOAD BACK TO UMZUMBE.</p>



transport

Department:
Transport
Province of KwaZulu-Natal

GAZETTE

LGKZNG79-2018-
MAR

REGION: ALL

1) Application Number: APP0095984	2) Gazette Number: LGKZNG79-2018-MAR
3) Applicant: SE MLAMBO ID NO. 7406285903086 Association: UMZUMBE TAXI OWNERS ASSOCIATION	4) Applicant Address: P.O BOX 31982 UMZUMBE KWAZULU-NATAL 4226
5) Existing Licence Holder: NOT APPLICABLE ID NO. NOT APPLICABLE	6) Existing Licence Holder Address: NOT APPLICABLE
7) Type of application: NEW OPERATING LICENCE	8) Operating Licence Number: NOTAVAILABLE
9) Vehicle Type: MINIBUS	10) 1 X 15 (SEATED) + 0 (STANDING)
11) Region: UGU-OGWINI	
12.1	EXIT 2 TO HIBBERDENEFROM UMZUMBE TAXI RANK TO ALL VILLAGES WITHIN UMZUMBE, NAMES OF THE VILLAGES: KWAHLONGWA FAIRVIEW, MORRISON,MSWILILI,PEAK,STORE,ODEKE,MAGOG,QWABE,MAHLAHLANE,KWAMDAKA,TRIBIAL COURT,COMMUNITY HALL,KWAMADLALA, PICK AND DROP PASSENGERS AND EXIST TO DIFFERENT DESTINATION.PROCEED WITH D150 PASSING FAIRVIEW MISSION, TURN LEFT JOINING M4 TO DURBAN PROCEED STRAIGHT INTO BROOK STREET RANK NO 90. OFFLOAD AND LOAD PASSENGERS AND RETURN TO UMZUMBE RANK IN REVERSE OERDER.
12.2	EXIT 4 TO UMZINTOFROM UMZUMBE TAXI RANK TO ALL VILLAGES WITHIN UMZUMBE, NAMES OF THE VILLAGES: KWAHLONGWA FAIRVIEW, MORRISON, MSWILILI,PEAK,STORE,ODEKE,MAGOG,QWABE,MAHLAHLANE,KWAAMDAKA,TRIBIAL COURT,COMMUNITY HALL,KWAMADLALA, PICK AND DROP PASSENGERS AND EXIST TO DIFFERENT DESTINATION.PROCEED WITHIN D150 PASSING FAIRVIEW MISSION TURN LEFT JOINING R102 PROCEED STRAIGHT WITH R102 TURN RIGHT JOINING FREEWAY N2 NORTH,TURN LEFT UMZINTO NORTH R612,TURN LEFT INTO R612. UMZINTO NRTH PROCEED WITH R612, RIGHT INTO UMZINTO PASS SET OF ROBOTS TURN RIGHT INTO MAIN ROAD, RIGHT INTO UMZINTO TAXI RANK DROP OFF LOAD RETURN TO THE UMZUMBE ON THE SAME ROUTE.
12.3	EXIT 5 TO PORT SHEPSTONE. FROM UMZUMBE TAXI RANK TO ALL VILLAGES WITHIN UMZUMBE, NAMES OF THE VILLAGES: KWAHLONGWA FAIRVIEW, MORRISON, MSWILILI,PEAK,STORE,ODEKE,MAGOG,QWABE,MAHLAHLANE,KWAAMDAKA,TRIBIAL COURT,COMMUNITY HALL,KWAMADLALA, PICK AND DROP PASSENGERS AND EXIST TO DIFFERENT DESTINATION.PROCEED WITH D150 PASSING FAIRVIEW MISSION TURN RIGHT JOINING R102 PROCEED STRAIGHT,ROBOT TURN RIGHT IMMEDIATE LEFT,RIGHT STRAIGHT TO THE TAXI RANK OFF LOAD AND BACK TO UMZUMBE.
12.4	EXIT 7 TO PORT SHEPSTONEFROM UMZUMBE TAXI RANK TO ALL VILLAGES WITHIN UMZUMBE, NAMES OF THE VILLAGES: KWAHLONGWA FAIRVIEW, MORRISON, MSWILILI,PEAK,STORE,ODEKE,MAGOG,QWABE,MAHLAHLANE,KWAAMDAKA,TRIBIAL COURT,COMMUNITY HALL,KWAMADLALA, PICK AND DROP PASSENGERS AND EXIST TO DIFFERENT DESTINATION.QWABE PROCEED WITH D195 PASS ASSISI CLINIC STRAIGHT TO OSHABENI AND TAKE RIGHT TURN TO BATSTONES DRIFT CROSS UMZIMKHULU BRIDGE TURN LEFT TO SUGARMILL ROAD AND JOIN NELSON MANDELA DRIVE AND PROCEED TO PORT SHEPSTONE TAXI RANK.
12.5	ALTERNATIVE EXIT. FROM UMZUMBE,QWABE TO PORT SHEPSTONEFROM UMZUMBE TAXI RANK TO ALL VILLAGES WITHIN UMZUMBE, NAMES OF THE VILLAGES: KWAHLONGWA FAIRVIEW, MORRISON, MSWILILI,PEAK,STORE,ODEKE,MAGOG,QWABE,MAHLAHLANE,KWAAMDAKA,TRIBIAL COURT,COMMUNITY HALL,KWAMADLALA, PICK AND DROP PASSENGERS AND EXIST TO DIFFERENT DESTINATION.PROCEED WITH D195 RIGHT TO LOISIANA ROAD PROCEED LOUISIANA INTERSECTION CROSS ST FAITS ROAD TO BATSTONES DRIFT ROAD UMZIMKHULU BRIDGE LEFT TO SUGARMILL ROAD AND JOIN NELSON MANDELA DRIVE AND PROCEED TO PORT SHEPSTONE.



transport

Department:
Transport
Province of KwaZulu-Natal

GAZETTE

LGKZNG79-2018-
MAR

REGION: ALL

12.6	<p>EXIT 1 TO DURBAN:</p> <p>FROM UMZUMBE TAXI RANK TO ALL VILLAGES WITHIN UMZUMBE, NAMES OF THE VILLAGES: KWAHLONGWA FAIRVIEW, MORRISON, MSWILILI, PEAK, STORE, ODEKE, MAGOG, QWABE, MAHLAHLANE, KWAAMDACA, TRIBIAL COURT, COMMUNITY HALL, KWAMADLALA, PICK AND DROP PASSENGERS AND EXIST TO DIFFERENT DESTINATION. PROCEED TO D150 PASSING FAIRVIEW MISSION, TURN LEFT JOINING R102 PROCEED WITH R102 TURN RIGHT JOINING FREEWAY N2 NORTH, TURN LEFT EXIT 51 JOINING M4 TO DURBAN PROCEED STRAIGHT INTO BROOK STREET RANK NO 9 OFF LOAD AND LOAD PASSENGERS AND RETURN TO UMZUMBE RANK REVERSE ORDER.</p>
12.7	<p>ALTERNATIVE EXIT.</p> <p>FROM UMZUMBE JOINING FREEWAY TO DURBAN AND WEMA FROM UMZUMBE TAXI RANK TO ALL VILLAGES WITHIN UMZUMBE, NAMES OF THE VILLAGES: KWAHLONGWA FAIRVIEW, MORRISON, MSWILILI, PEAK, STORE, ODEKE, MAGOG, QWABE, MAHLAHLANE, KWAAMDACA, TRIBIAL COURT, COMMUNITY HALL, KWAMADLALA, PICK AND DROP PASSENGERS AND EXIST TO DIFFERENT DESTINATION. PROCEED WITH D195, RIGHT LOISIANA ROAD PROCEED WITH LOISIANA INTERSECTION TURN LEFT, IMMEDIATE LEFT INTO FREEWAY N2 NORTH PASS TOLLGATE CALLED UMTENTWENI JOIN FREEWAY N2 AND PROCEED TO NORMAL DESCRIPTION TO DURBAN AND WEMA.</p>
12.8	<p>EXIT 3 TO MAGISTRATE COURT FROM UMZUMBE TAXI RANK TO ALL VILLAGES WITHIN UMZUMBE, NAMES OF THE VILLAGES: KWAHLONGWA FAIRVIEW, MORRISON, MSWILILI, PEAK, STORE, ODEKE, MAGOG, QWABE, MAHLAHLANE, KWAAMDACA, TRIBIAL COURT, COMMUNITY HALL, KWAMADLALA, PICK AND DROP PASSENGERS AND EXIST TO DIFFERENT DESTINATION. PROCEED WITH D150, PASSING FAIRVIEW MISSION TURN LEFT JOINING R102, ISIPHOFU ROAD TURN LEFT OR RIGHT INTO MAGISTRATE COURT DROP, PICK AND RETURN IN REVERSE TO UMZUMBE.</p>
12.9	<p>EXIT 6 TO WEMA FROM UMZUMBE TAXI RANK TO ALL VILLAGES WITHIN UMZUMBE, NAMES OF THE VILLAGES: KWAHLONGWA FAIRVIEW, MORRISON, MSWILILI, PEAK, STORE, ODEKE, MAGOG, QWABE, MAHLAHLANE, KWAAMDACA, TRIBIAL COURT, COMMUNITY HALL, KWAMADLALA, PICK AND DROP PASSENGERS AND EXIST TO DIFFERENT DESTINATION. PROCEED WITH D150 PASSING FAIRVIEW MISSION TURN LEFT JOINING R102 PROCEED WITH R102, TURN RIGHT JOINING FREEWAY N2 NORTH, PROCEED STRAIGHT TURN AT ISIPINGO LEFT TO JOYNER ROAD AND AT INTERSECTION TURN LEFT INTO WEMA TAXI RANK OFFLOAD AND LOAD BACK TO UMZUMBE.</p>



transport

Department:
Transport
Province of KwaZulu-Natal

GAZETTE

LGKZNG79-2018-
MAR

REGION: ALL

1) Application Number: APP0095986	2) Gazette Number: LGKZNG79-2018-MAR
3) Applicant: SE MLAMBO ID NO. 7406285903086 Association: UMZUMBE TAXI OWNERS ASSOCIATION	4) Applicant Address: P.O BOX 31982 UMZUMBE KWAZULU-NATAL 4226
5) Existing Licence Holder: NOT APPLICABLE ID NO. NOT APPLICABLE	6) Existing Licence Holder Address: NOT APPLICABLE
7) Type of application: NEW OPERATING LICENCE	8) Operating Licence Number: NOTAVAILABLE
9) Vehicle Type: MINIBUS	10) 1 X 15 (SEATED) + 0 (STANDING)
11) Region: UGU-OGWINI	
12.1	EXIT 2 TO HIBBERDENEFROM UMZUMBE TAXI RANK TO ALL VILLAGES WITHIN UMZUMBE, NAMES OF THE VILLAGES: KWAHLONGWA FAIRVIEW, MORRISON,MSWILILI,PEAK,STORE,ODEKE,MAGOG,QWABE,MAHLAHLANE,KWAMDAKA,TRIBIAL COURT,COMMUNITY HALL,KWAMADLALA, PICK AND DROP PASSENGERS AND EXIST TO DIFFERENT DESTINATION.PROCEED WITH D150 PASSING FAIRVIEW MISSION, TURN LEFT JOINING M4 TO DURBAN PROCEED STRAIGHT INTO BROOK STREET RANK NO 90. OFFLOAD AND LOAD PASSENGERS AND RETURN TO UMZUMBE RANK IN REVERSE OERDER.
12.2	EXIT 4 TO UMZINTOFROM UMZUMBE TAXI RANK TO ALL VILLAGES WITHIN UMZUMBE, NAMES OF THE VILLAGES: KWAHLONGWA FAIRVIEW, MORRISON, MSWILILI,PEAK,STORE,ODEKE,MAGOG,QWABE,MAHLAHLANE,KWAAMDAKA,TRIBIAL COURT,COMMUNITY HALL,KWAMADLALA, PICK AND DROP PASSENGERS AND EXIST TO DIFFERENT DESTINATION.PROCEED WITHIN D150 PASSING FAIRVIEW MISSION TURN LEFT JOINING R102 PROCEED STRAIGHT WITH R102 TURN RIGHT JOINING FREEWAY N2 NORTH,TURN LEFT UMZINTO NORTH R612,TURN LEFT INTO R612. UMZINTO NRTH PROCEED WITH R612, RIGHT INTO UMZINTO PASS SET OF ROBOTS TURN RIGHT INTO MAIN ROAD, RIGHT INTO UMZINTO TAXI RANK DROP OFF LOAD RETURN TO THE UMZUMBE ON THE SAME ROUTE.
12.3	EXIT 5 TO PORT SHEPSTONE. FROM UMZUMBE TAXI RANK TO ALL VILLAGES WITHIN UMZUMBE, NAMES OF THE VILLAGES: KWAHLONGWA FAIRVIEW, MORRISON, MSWILILI,PEAK,STORE,ODEKE,MAGOG,QWABE,MAHLAHLANE,KWAAMDAKA,TRIBIAL COURT,COMMUNITY HALL,KWAMADLALA, PICK AND DROP PASSENGERS AND EXIST TO DIFFERENT DESTINATION.PROCEED WITH D150 PASSING FAIRVIEW MISSION TURN RIGHT JOINING R102 PROCEED STRAIGHT,ROBOT TURN RIGHT IMMEDIATE LEFT,RIGHT STRAIGHT TO THE TAXI RANK OFF LOAD AND BACK TO UMZUMBE.
12.4	EXIT 7 TO PORT SHEPSTONEFROM UMZUMBE TAXI RANK TO ALL VILLAGES WITHIN UMZUMBE, NAMES OF THE VILLAGES: KWAHLONGWA FAIRVIEW, MORRISON, MSWILILI,PEAK,STORE,ODEKE,MAGOG,QWABE,MAHLAHLANE,KWAAMDAKA,TRIBIAL COURT,COMMUNITY HALL,KWAMADLALA, PICK AND DROP PASSENGERS AND EXIST TO DIFFERENT DESTINATION.QWABE PROCEED WITH D195 PASS ASSISI CLINIC STRAIGHT TO OSHABENI AND TAKE RIGHT TURN TO BATSTONES DRIFT CROSS UMZIMKHULU BRIDGE TURN LEFT TO SUGARMILL ROAD AND JOIN NELSON MANDELA DRIVE AND PROCEED TO PORT SHEPSTONE TAXI RANK.
12.5	ALTERNATIVE EXIT. FROM UMZUMBE,QWABE TO PORT SHEPSTONEFROM UMZUMBE TAXI RANK TO ALL VILLAGES WITHIN UMZUMBE, NAMES OF THE VILLAGES: KWAHLONGWA FAIRVIEW, MORRISON, MSWILILI,PEAK,STORE,ODEKE,MAGOG,QWABE,MAHLAHLANE,KWAAMDAKA,TRIBIAL COURT,COMMUNITY HALL,KWAMADLALA, PICK AND DROP PASSENGERS AND EXIST TO DIFFERENT DESTINATION.PROCEED WITH D195 RIGHT TO LOISIANA ROAD PROCEED LOUISIANA INTERSECTION CROSS ST FAITS ROAD TO BATSTONES DRIFT ROAD UMZIMKHULU BRIDGE LEFT TO SUGARMILL ROAD AND JOIN NELSON MANDELA DRIVE AND PROCEED TO PORT SHEPSTONE.



transport

Department:
Transport
Province of KwaZulu-Natal

GAZETTE

LGKZNG79-2018-
MAR

REGION: ALL

12.6	<p>EXIT 1 TO DURBAN:</p> <p>FROM UMZUMBE TAXI RANK TO ALL VILLAGES WITHIN UMZUMBE, NAMES OF THE VILLAGES: KWAHLONGWA FAIRVIEW, MORRISON, MSWILILI, PEAK, STORE, ODEKE, MAGOG, QWABE, MAHLAHLANE, KWAAMDACA, TRIBIAL COURT, COMMUNITY HALL, KWAMADLALA, PICK AND DROP PASSENGERS AND EXIST TO DIFFERENT DESTINATION. PROCEED TO D150 PASSING FAIRVIEW MISSION, TURN LEFT JOINING R102 PROCEED WITH R102 TURN RIGHT JOINING FREEWAY N2 NORTH, TURN LEFT EXIT 51 JOINING M4 TO DURBAN PROCEED STRAIGHT INTO BROOK STREET RANK NO 9 OFF LOAD AND LOAD PASSENGERS AND RETURN TO UMZUMBE RANK REVERSE ORDER.</p>
12.7	<p>ALTERNATIVE EXIT.</p> <p>FROM UMZUMBE JOINING FREEWAY TO DURBAN AND WEMA FROM UMZUMBE TAXI RANK TO ALL VILLAGES WITHIN UMZUMBE, NAMES OF THE VILLAGES: KWAHLONGWA FAIRVIEW, MORRISON, MSWILILI, PEAK, STORE, ODEKE, MAGOG, QWABE, MAHLAHLANE, KWAAMDACA, TRIBIAL COURT, COMMUNITY HALL, KWAMADLALA, PICK AND DROP PASSENGERS AND EXIST TO DIFFERENT DESTINATION. PROCEED WITH D195, RIGHT LOISIANA ROAD PROCEED WITH LOISIANA INTERSECTION TURN LEFT, IMMEDIATE LEFT INTO FREEWAY N2 NORTH PASS TOLLGATE CALLED UMTENTWENI JOIN FREEWAY N2 AND PROCEED TO NORMAL DESCRIPTION TO DURBAN AND WEMA.</p>
12.8	<p>EXIT 3 TO MAGISTRATE COURT FROM UMZUMBE TAXI RANK TO ALL VILLAGES WITHIN UMZUMBE, NAMES OF THE VILLAGES: KWAHLONGWA FAIRVIEW, MORRISON, MSWILILI, PEAK, STORE, ODEKE, MAGOG, QWABE, MAHLAHLANE, KWAAMDACA, TRIBIAL COURT, COMMUNITY HALL, KWAMADLALA, PICK AND DROP PASSENGERS AND EXIST TO DIFFERENT DESTINATION. PROCEED WITH D150, PASSING FAIRVIEW MISSION TURN LEFT JOINING R102, ISIPHOFU ROAD TURN LEFT OR RIGHT INTO MAGISTRATE COURT DROP, PICK AND RETURN IN REVERSE TO UMZUMBE.</p>
12.9	<p>EXIT 6 TO WEMA FROM UMZUMBE TAXI RANK TO ALL VILLAGES WITHIN UMZUMBE, NAMES OF THE VILLAGES: KWAHLONGWA FAIRVIEW, MORRISON, MSWILILI, PEAK, STORE, ODEKE, MAGOG, QWABE, MAHLAHLANE, KWAAMDACA, TRIBIAL COURT, COMMUNITY HALL, KWAMADLALA, PICK AND DROP PASSENGERS AND EXIST TO DIFFERENT DESTINATION. PROCEED WITH D150 PASSING FAIRVIEW MISSION TURN LEFT JOINING R102 PROCEED WITH R102, TURN RIGHT JOINING FREEWAY N2 NORTH, PROCEED STRAIGHT TURN AT ISIPINGO LEFT TO JOYNER ROAD AND AT INTERSECTION TURN LEFT INTO WEMA TAXI RANK OFFLOAD AND LOAD BACK TO UMZUMBE.</p>



transport

Department:
Transport
Province of KwaZulu-Natal

GAZETTE

LGKZNG79-2018-
MAR

REGION: ALL

1) Application Number: APP0095987	2) Gazette Number: LGKZNG79-2018-MAR
3) Applicant: SE MLAMBO ID NO. 7406285903086 Association: UMZUMBE TAXI OWNERS ASSOCIATION	4) Applicant Address: P.O BOX 31982 UMZUMBE KWAZULU-NATAL 4226
5) Existing Licence Holder: NOT APPLICABLE ID NO. NOT APPLICABLE	6) Existing Licence Holder Address: NOT APPLICABLE
7) Type of application: NEW OPERATING LICENCE	8) Operating Licence Number: NOTAVAILABLE
9) Vehicle Type: MINIBUS	10) 1 X 15 (SEATED) + 0 (STANDING)
11) Region: UGU-OGWINI	
12.1	EXIT 2 TO HIBBERDENEFROM UMZUMBE TAXI RANK TO ALL VILLAGES WITHIN UMZUMBE, NAMES OF THE VILLAGES: KWAHLONGWA FAIRVIEW, MORRISON,MSWILILI,PEAK,STORE,ODEKE,MAGOG,QWABE,MAHLAHLANE,KWAMDAKA,TRIBIAL COURT,COMMUNITY HALL,KWAMADLALA, PICK AND DROP PASSENGERS AND EXIST TO DIFFERENT DESTINATION.PROCEED WITH D150 PASSING FAIRVIEW MISSION, TURN LEFT JOINING M4 TO DURBAN PROCEED STRAIGHT INTO BROOK STREET RANK NO 90. OFFLOAD AND LOAD PASSENGERS AND RETURN TO UMZUMBE RANK IN REVERSE OERDER.
12.2	EXIT 4 TO UMZINTOFROM UMZUMBE TAXI RANK TO ALL VILLAGES WITHIN UMZUMBE, NAMES OF THE VILLAGES: KWAHLONGWA FAIRVIEW, MORRISON, MSWILILI,PEAK,STORE,ODEKE,MAGOG,QWABE,MAHLAHLANE,KWAAMDAKA,TRIBIAL COURT,COMMUNITY HALL,KWAMADLALA, PICK AND DROP PASSENGERS AND EXIST TO DIFFERENT DESTINATION.PROCEED WITHIN D150 PASSING FAIRVIEW MISSION TURN LEFT JOINING R102 PROCEED STRAIGHT WITH R102 TURN RIGHT JOINING FREEWAY N2 NORTH,TURN LEFT UMZINTO NORTH R612,TURN LEFT INTO R612. UMZINTO NRTH PROCEED WITH R612, RIGHT INTO UMZINTO PASS SET OF ROBOTS TURN RIGHT INTO MAIN ROAD, RIGHT INTO UMZINTO TAXI RANK DROP OFF LOAD RETURN TO THE UMZUMBE ON THE SAME ROUTE.
12.3	EXIT 5 TO PORT SHEPSTONE. FROM UMZUMBE TAXI RANK TO ALL VILLAGES WITHIN UMZUMBE, NAMES OF THE VILLAGES: KWAHLONGWA FAIRVIEW, MORRISON, MSWILILI,PEAK,STORE,ODEKE,MAGOG,QWABE,MAHLAHLANE,KWAAMDAKA,TRIBIAL COURT,COMMUNITY HALL,KWAMADLALA, PICK AND DROP PASSENGERS AND EXIST TO DIFFERENT DESTINATION.PROCEED WITH D150 PASSING FAIRVIEW MISSION TURN RIGHT JOINING R102 PROCEED STRAIGHT,ROBOT TURN RIGHT IMMEDIATE LEFT,RIGHT STRAIGHT TO THE TAXI RANK OFF LOAD AND BACK TO UMZUMBE.
12.4	EXIT 7 TO PORT SHEPSTONEFROM UMZUMBE TAXI RANK TO ALL VILLAGES WITHIN UMZUMBE, NAMES OF THE VILLAGES: KWAHLONGWA FAIRVIEW, MORRISON, MSWILILI,PEAK,STORE,ODEKE,MAGOG,QWABE,MAHLAHLANE,KWAAMDAKA,TRIBIAL COURT,COMMUNITY HALL,KWAMADLALA, PICK AND DROP PASSENGERS AND EXIST TO DIFFERENT DESTINATION.QWABE PROCEED WITH D195 PASS ASSISI CLINIC STRAIGHT TO OSHABENI AND TAKE RIGHT TURN TO BATSTONES DRIFT CROSS UMZIMKHULU BRIDGE TURN LEFT TO SUGARMILL ROAD AND JOIN NELSON MANDELA DRIVE AND PROCEED TO PORT SHEPSTONE TAXI RANK.
12.5	ALTERNATIVE EXIT. FROM UMZUMBE,QWABE TO PORT SHEPSTONEFROM UMZUMBE TAXI RANK TO ALL VILLAGES WITHIN UMZUMBE, NAMES OF THE VILLAGES: KWAHLONGWA FAIRVIEW, MORRISON, MSWILILI,PEAK,STORE,ODEKE,MAGOG,QWABE,MAHLAHLANE,KWAAMDAKA,TRIBIAL COURT,COMMUNITY HALL,KWAMADLALA, PICK AND DROP PASSENGERS AND EXIST TO DIFFERENT DESTINATION.PROCEED WITH D195 RIGHT TO LOISIANA ROAD PROCEED LOUISIANA INTERSECTION CROSS ST FAITS ROAD TO BATSTONES DRIFT ROAD UMZIMKHULU BRIDGE LEFT TO SUGARMILL ROAD AND JOIN NELSON MANDELA DRIVE AND PROCEED TO PORT SHEPSTONE.



transport

Department:
Transport
Province of KwaZulu-Natal

GAZETTE

LGKZNG79-2018-
MAR

REGION: ALL

12.6	<p>EXIT 1 TO DURBAN:</p> <p>FROM UMZUMBE TAXI RANK TO ALL VILLAGES WITHIN UMZUMBE, NAMES OF THE VILLAGES: KWAHLONGWA FAIRVIEW, MORRISON, MSWILILI, PEAK, STORE, ODEKE, MAGOG, QWABE, MAHLAHLANE, KWAAMDACA, TRIBIAL COURT, COMMUNITY HALL, KWAMADLALA, PICK AND DROP PASSENGERS AND EXIST TO DIFFERENT DESTINATION. PROCEED TO D150 PASSING FAIRVIEW MISSION, TURN LEFT JOINING R102 PROCEED WITH R102 TURN RIGHT JOINING FREEWAY N2 NORTH, TURN LEFT EXIT 51 JOINING M4 TO DURBAN PROCEED STRAIGHT INTO BROOK STREET RANK NO 9 OFF LOAD AND LOAD PASSENGERS AND RETURN TO UMZUMBE RANK REVERSE ORDER.</p>
12.7	<p>ALTERNATIVE EXIT.</p> <p>FROM UMZUMBE JOINING FREEWAY TO DURBAN AND WEMA FROM UMZUMBE TAXI RANK TO ALL VILLAGES WITHIN UMZUMBE, NAMES OF THE VILLAGES: KWAHLONGWA FAIRVIEW, MORRISON, MSWILILI, PEAK, STORE, ODEKE, MAGOG, QWABE, MAHLAHLANE, KWAAMDACA, TRIBIAL COURT, COMMUNITY HALL, KWAMADLALA, PICK AND DROP PASSENGERS AND EXIST TO DIFFERENT DESTINATION. PROCEED WITH D195, RIGHT LOISIANA ROAD PROCEED WITH LOISIANA INTERSECTION TURN LEFT, IMMEDIATE LEFT INTO FREEWAY N2 NORTH PASS TOLLGATE CALLED UMTENTWENI JOIN FREEWAY N2 AND PROCEED TO NORMAL DESCRIPTION TO DURBAN AND WEMA.</p>
12.8	<p>EXIT 3 TO MAGISTRATE COURT FROM UMZUMBE TAXI RANK TO ALL VILLAGES WITHIN UMZUMBE, NAMES OF THE VILLAGES: KWAHLONGWA FAIRVIEW, MORRISON, MSWILILI, PEAK, STORE, ODEKE, MAGOG, QWABE, MAHLAHLANE, KWAAMDACA, TRIBIAL COURT, COMMUNITY HALL, KWAMADLALA, PICK AND DROP PASSENGERS AND EXIST TO DIFFERENT DESTINATION. PROCEED WITH D150, PASSING FAIRVIEW MISSION TURN LEFT JOINING R102, ISIPHOFU ROAD TURN LEFT OR RIGHT INTO MAGISTRATE COURT DROP, PICK AND RETURN IN REVERSE TO UMZUMBE.</p>
12.9	<p>EXIT 6 TO WEMA FROM UMZUMBE TAXI RANK TO ALL VILLAGES WITHIN UMZUMBE, NAMES OF THE VILLAGES: KWAHLONGWA FAIRVIEW, MORRISON, MSWILILI, PEAK, STORE, ODEKE, MAGOG, QWABE, MAHLAHLANE, KWAAMDACA, TRIBIAL COURT, COMMUNITY HALL, KWAMADLALA, PICK AND DROP PASSENGERS AND EXIST TO DIFFERENT DESTINATION. PROCEED WITH D150 PASSING FAIRVIEW MISSION TURN LEFT JOINING R102 PROCEED WITH R102, TURN RIGHT JOINING FREEWAY N2 NORTH, PROCEED STRAIGHT TURN AT ISIPINGO LEFT TO JOYNER ROAD AND AT INTERSECTION TURN LEFT INTO WEMA TAXI RANK OFFLOAD AND LOAD BACK TO UMZUMBE.</p>



transport

Department:
Transport
Province of KwaZulu-Natal

GAZETTE

LGKZNG79-2018-
MAR

REGION: ALL

1) Application Number: APP0095988	2) Gazette Number: LGKZNG79-2018-MAR
3) Applicant: VS GUMEDE ID NO. 4704205381083 Association: UMZUMBE TAXI OWNERS ASSOCIATION	4) Applicant Address: P.O BOX 212 UMZUMBE 4230
5) Existing Licence Holder: NOT APPLICABLE ID NO. NOT APPLICABLE	6) Existing Licence Holder Address: NOT APPLICABLE
7) Type of application: NEW OPERATING LICENCE	8) Operating Licence Number: NOTAVAILABLE
9) Vehicle Type: MINIBUS	10) 1 X 15 (SEATED) + 0 (STANDING)
11) Region: UGU-OGWINI	
12.1	EXIT 2 TO HIBBERDENEFROM UMZUMBE TAXI RANK TO ALL VILLAGES WITHIN UMZUMBE, NAMES OF THE VILLAGES: KWAHLONGWA FAIRVIEW, MORRISON,MSWILILI,PEAK,STORE,ODEKE,MAGOG,QWABE,MAHLAHLANE,KWAMDAKA,TRIBIAL COURT,COMMUNITY HALL,KWAMADLALA, PICK AND DROP PASSENGERS AND EXIST TO DIFFERENT DESTINATION.PROCEED WITH D150 PASSING FAIRVIEW MISSION, TURN LEFT JOINING M4 TO DURBAN PROCEED STRAIGHT INTO BROOK STREET RANK NO 90. OFFLOAD AND LOAD PASSENGERS AND RETURN TO UMZUMBE RANK IN REVERSE OERDER.
12.2	EXIT 4 TO UMZINTOFROM UMZUMBE TAXI RANK TO ALL VILLAGES WITHIN UMZUMBE, NAMES OF THE VILLAGES: KWAHLONGWA FAIRVIEW, MORRISON, MSWILILI,PEAK,STORE,ODEKE,MAGOG,QWABE,MAHLAHLANE,KWAAMDAKA,TRIBIAL COURT,COMMUNITY HALL,KWAMADLALA, PICK AND DROP PASSENGERS AND EXIST TO DIFFERENT DESTINATION.PROCEED WITHIN D150 PASSING FAIRVIEW MISSION TURN LEFT JOINING R102 PROCEED STRAIGHT WITH R102 TURN RIGHT JOINING FREEWAY N2 NORTH,TURN LEFT UMZINTO NORTH R612,TURN LEFT INTO R612. UMZINTO NRTH PROCEED WITH R612, RIGHT INTO UMZINTO PASS SET OF ROBOTS TURN RIGHT INTO MAIN ROAD, RIGHT INTO UMZINTO TAXI RANK DROP OFF LOAD RETURN TO THE UMZUMBE ON THE SAME ROUTE.
12.3	EXIT 5 TO PORT SHEPSTONE. FROM UMZUMBE TAXI RANK TO ALL VILLAGES WITHIN UMZUMBE, NAMES OF THE VILLAGES: KWAHLONGWA FAIRVIEW, MORRISON, MSWILILI,PEAK,STORE,ODEKE,MAGOG,QWABE,MAHLAHLANE,KWAAMDAKA,TRIBIAL COURT,COMMUNITY HALL,KWAMADLALA, PICK AND DROP PASSENGERS AND EXIST TO DIFFERENT DESTINATION.PROCEED WITH D150 PASSING FAIRVIEW MISSION TURN RIGHT JOINING R102 PROCEED STRAIGHT,ROBOT TURN RIGHT IMMEDIATE LEFT,RIGHT STRAIGHT TO THE TAXI RANK OFF LOAD AND BACK TO UMZUMBE.
12.4	EXIT 7 TO PORT SHEPSTONEFROM UMZUMBE TAXI RANK TO ALL VILLAGES WITHIN UMZUMBE, NAMES OF THE VILLAGES: KWAHLONGWA FAIRVIEW, MORRISON, MSWILILI,PEAK,STORE,ODEKE,MAGOG,QWABE,MAHLAHLANE,KWAAMDAKA,TRIBIAL COURT,COMMUNITY HALL,KWAMADLALA, PICK AND DROP PASSENGERS AND EXIST TO DIFFERENT DESTINATION.QWABE PROCEED WITH D195 PASS ASSISI CLINIC STRAIGHT TO OSHABENI AND TAKE RIGHT TURN TO BATSTONES DRIFT CROSS UMZIMKHULU BRIDGE TURN LEFT TO SUGSRMILL ROAD AND JOIN NELSON MANDELA DRIVE AND PROCEED TO PORT SHEPSTONE TAXI RANK.
12.5	ALTERNATIVE EXIT. FROM UMZUMBE,QWABE TO PORT SHEPSTONEFROM UMZUMBE TAXI RANK TO ALL VILLAGES WITHIN UMZUMBE, NAMES OF THE VILLAGES: KWAHLONGWA FAIRVIEW, MORRISON, MSWILILI,PEAK,STORE,ODEKE,MAGOG,QWABE,MAHLAHLANE,KWAAMDAKA,TRIBIAL COURT,COMMUNITY HALL,KWAMADLALA, PICK AND DROP PASSENGERS AND EXIST TO DIFFERENT DESTINATION.PROCEED WITH D195 RIGHT TO LOISIANA ROAD PROCEED LOUISIANA INTERSECTION CROSS ST FAITS ROAD TO BATSTONES DRIFT ROAD UMZIMKHULU BRIDGE LEFT TO SUGARMILL ROAD AND JOIN NELSON MANDELA DRIVE AND PROCEED TO PORT SHEPSTONE.



transport

Department:
Transport
Province of KwaZulu-Natal

GAZETTE

LGKZNG79-2018-
MAR

REGION: ALL

12.6	<p>EXIT 1 TO DURBAN:</p> <p>FROM UMZUMBE TAXI RANK TO ALL VILLAGES WITHIN UMZUMBE, NAMES OF THE VILLAGES: KWAHLONGWA FAIRVIEW, MORRISON, MSWILILI, PEAK, STORE, ODEKE, MAGOG, QWABE, MAHLAHLANE, KWAAMDACA, TRIBIAL COURT, COMMUNITY HALL, KWAMADLALA, PICK AND DROP PASSENGERS AND EXIST TO DIFFERENT DESTINATION. PROCEED TO D150 PASSING FAIRVIEW MISSION, TURN LEFT JOINING R102 PROCEED WITH R102 TURN RIGHT JOINING FREEWAY N2 NORTH, TURN LEFT EXIT 51 JOINING M4 TO DURBAN PROCEED STRAIGHT INTO BROOK STREET RANK NO 9 OFF LOAD AND LOAD PASSENGERS AND RETURN TO UMZUMBE RANK REVERSE ORDER.</p>
12.7	<p>ALTERNATIVE EXIT.</p> <p>FROM UMZUMBE JOINING FREEWAY TO DURBAN AND WEMA FROM UMZUMBE TAXI RANK TO ALL VILLAGES WITHIN UMZUMBE, NAMES OF THE VILLAGES: KWAHLONGWA FAIRVIEW, MORRISON, MSWILILI, PEAK, STORE, ODEKE, MAGOG, QWABE, MAHLAHLANE, KWAAMDACA, TRIBIAL COURT, COMMUNITY HALL, KWAMADLALA, PICK AND DROP PASSENGERS AND EXIST TO DIFFERENT DESTINATION. PROCEED WITH D195, RIGHT LOISIANA ROAD PROCEED WITH LOISIANA INTERSECTION TURN LEFT, IMMEDIATE LEFT INTO FREEWAY N2 NORTH PASS TOLLGATE CALLED UMTENTWENI JOIN FREEWAY N2 AND PROCEED TO NORMAL DESCRIPTION TO DURBAN AND WEMA.</p>
12.8	<p>EXIT 3 TO MAGISTRATE COURT FROM UMZUMBE TAXI RANK TO ALL VILLAGES WITHIN UMZUMBE, NAMES OF THE VILLAGES: KWAHLONGWA FAIRVIEW, MORRISON, MSWILILI, PEAK, STORE, ODEKE, MAGOG, QWABE, MAHLAHLANE, KWAAMDACA, TRIBIAL COURT, COMMUNITY HALL, KWAMADLALA, PICK AND DROP PASSENGERS AND EXIST TO DIFFERENT DESTINATION. PROCEED WITH D150, PASSING FAIRVIEW MISSION TURN LEFT JOINING R102, ISIPHOFU ROAD TURN LEFT OR RIGHT INTO MAGISTRATE COURT DROP, PICK AND RETURN IN REVERSE TO UMZUMBE.</p>
12.9	<p>EXIT 6 TO WEMA FROM UMZUMBE TAXI RANK TO ALL VILLAGES WITHIN UMZUMBE, NAMES OF THE VILLAGES: KWAHLONGWA FAIRVIEW, MORRISON, MSWILILI, PEAK, STORE, ODEKE, MAGOG, QWABE, MAHLAHLANE, KWAAMDACA, TRIBIAL COURT, COMMUNITY HALL, KWAMADLALA, PICK AND DROP PASSENGERS AND EXIST TO DIFFERENT DESTINATION. PROCEED WITH D150 PASSING FAIRVIEW MISSION TURN LEFT JOINING R102 PROCEED WITH R102, TURN RIGHT JOINING FREEWAY N2 NORTH, PROCEED STRAIGHT TURN AT ISIPINGO LEFT TO JOYNER ROAD AND AT INTERSECTION TURN LEFT INTO WEMA TAXI RANK OFFLOAD AND LOAD BACK TO UMZUMBE.</p>



transport

Department:
Transport
Province of KwaZulu-Natal

GAZETTE

LGKZNG79-2018-
MAR

REGION: ALL

1) Application Number: APP0095990	2) Gazette Number: LGKZNG79-2018-MAR
3) Applicant: VS GUMEDE ID NO. 4704205381083 Association: UMZUMBE TAXI OWNERS ASSOCIATION	4) Applicant Address: P.O BOX 212 UMZUMBE 4230
5) Existing Licence Holder: NOT APPLICABLE ID NO. NOT APPLICABLE	6) Existing Licence Holder Address: NOT APPLICABLE
7) Type of application: NEW OPERATING LICENCE	8) Operating Licence Number: NOTAVAILABLE
9) Vehicle Type: MINIBUS	10) 1 X 15 (SEATED) + 0 (STANDING)
11) Region: UGU-OGWINI	
12.1	EXIT 2 TO HIBBERDENEFROM UMZUMBE TAXI RANK TO ALL VILLAGES WITHIN UMZUMBE, NAMES OF THE VILLAGES: KWAHLONGWA FAIRVIEW, MORRISON,MSWILILI,PEAK,STORE,ODEKE,MAGOG,QWABE,MAHLAHLANE,KWAMDAKA,TRIBIAL COURT,COMMUNITY HALL,KWAMADLALA, PICK AND DROP PASSENGERS AND EXIST TO DIFFERENT DESTINATION.PROCEED WITH D150 PASSING FAIRVIEW MISSION, TURN LEFT JOINING M4 TO DURBAN PROCEED STRAIGHT INTO BROOK STREET RANK NO 90. OFFLOAD AND LOAD PASSENGERS AND RETURN TO UMZUMBE RANK IN REVERSE OERDER.
12.2	EXIT 4 TO UMZINTOFROM UMZUMBE TAXI RANK TO ALL VILLAGES WITHIN UMZUMBE, NAMES OF THE VILLAGES: KWAHLONGWA FAIRVIEW, MORRISON,MSWILILI,PEAK,STORE,ODEKE,MAGOG,QWABE,MAHLAHLANE,KWAAMDAKA,TRIBIAL COURT,COMMUNITY HALL,KWAMADLALA, PICK AND DROP PASSENGERS AND EXIST TO DIFFERENT DESTINATION.PROCEED WITHIN D150 PASSING FAIRVIEW MISSION TURN LEFT JOINING R102 PROCEED STRAIGHT WITH R102 TURN RIGHT JOINING FREEWAY N2 NORTH,TURN LEFT UMZINTO NORTH R612,TURN LEFT INTO R612. UMZINTO NRTH PROCEED WITH R612, RIGHT INTO UMZINTO PASS SET OF ROBOTS TURN RIGHT INTO MAIN ROAD, RIGHT INTO UMZINTO TAXI RANK DROP OFF LOAD RETURN TO THE UMZUMBE ON THE SAME ROUTE.
12.3	EXIT 5 TO PORT SHEPSTONE. FROM UMZUMBE TAXI RANK TO ALL VILLAGES WITHIN UMZUMBE, NAMES OF THE VILLAGES: KWAHLONGWA FAIRVIEW, MORRISON,MSWILILI,PEAK,STORE,ODEKE,MAGOG,QWABE,MAHLAHLANE,KWAAMDAKA,TRIBIAL COURT,COMMUNITY HALL,KWAMADLALA, PICK AND DROP PASSENGERS AND EXIST TO DIFFERENT DESTINATION.PROCEED WITH D150 PASSING FAIRVIEW MISSION TURN RIGHT JOINING R102 PROCEED STRAIGHT,ROBOT TURN RIGHT IMMEDIATE LEFT,RIGHT STRAIGHT TO THE TAXI RANK OFF LOAD AND BACK TO UMZUMBE.
12.4	EXIT 7 TO PORT SHEPSTONEFROM UMZUMBE TAXI RANK TO ALL VILLAGES WITHIN UMZUMBE, NAMES OF THE VILLAGES: KWAHLONGWA FAIRVIEW, MORRISON,MSWILILI,PEAK,STORE,ODEKE,MAGOG,QWABE,MAHLAHLANE,KWAAMDAKA,TRIBIAL COURT,COMMUNITY HALL,KWAMADLALA, PICK AND DROP PASSENGERS AND EXIST TO DIFFERENT DESTINATION.QWABE PROCEED WITH D195 PASS ASSISI CLINIC STRAIGHT TO OSHABENI AND TAKE RIGHT TURN TO BATSTONES DRIFT CROSS UMZIMKHULU BRIDGE TURN LEFT TO SUGSRMILL ROAD AND JOIN NELSON MANDELA DRIVE AND PROCEED TO PORT SHEPSTONE TAXI RANK.
12.5	ALTERNATIVE EXIT. FROM UMZUMBE,QWABE TO PORT SHEPSTONEFROM UMZUMBE TAXI RANK TO ALL VILLAGES WITHIN UMZUMBE, NAMES OF THE VILLAGES: KWAHLONGWA FAIRVIEW, MORRISON,MSWILILI,PEAK,STORE,ODEKE,MAGOG,QWABE,MAHLAHLANE,KWAAMDAKA,TRIBIAL COURT,COMMUNITY HALL,KWAMADLALA, PICK AND DROP PASSENGERS AND EXIST TO DIFFERENT DESTINATION.PROCEED WITH D195 RIGHT TO LOISIANA ROAD PROCEED LOUISIANA INTERSECTION CROSS ST FAITS ROAD TO BATSTONES DRIFT ROAD UMZIMKHULU BRIDGE LEFT TO SUGARMILL ROAD AND JOIN NELSON MANDELA DRIVE AND PROCEED TO PORT SHEPSTONE.



transport

Department:
Transport
Province of KwaZulu-Natal

GAZETTE

LGKZNG79-2018-
MAR

REGION: ALL

12.6	<p>EXIT 1 TO DURBAN:</p> <p>FROM UMZUMBE TAXI RANK TO ALL VILLAGES WITHIN UMZUMBE, NAMES OF THE VILLAGES: KWAHLONGWA FAIRVIEW, MORRISON, MSWILILI, PEAK, STORE, ODEKE, MAGOG, QWABE, MAHLAHLANE, KWAAMDACA, TRIBIAL COURT, COMMUNITY HALL, KWAMADLALA, PICK AND DROP PASSENGERS AND EXIST TO DIFFERENT DESTINATION. PROCEED TO D150 PASSING FAIRVIEW MISSION, TURN LEFT JOINING R102 PROCEED WITH R102 TURN RIGHT JOINING FREEWAY N2 NORTH, TURN LEFT EXIT 51 JOINING M4 TO DURBAN PROCEED STRAIGHT INTO BROOK STREET RANK NO 9 OFF LOAD AND LOAD PASSENGERS AND RETURN TO UMZUMBE RANK REVERSE ORDER.</p>
12.7	<p>ALTERNATIVE EXIT.</p> <p>FROM UMZUMBE JOINING FREEWAY TO DURBAN AND WEMA FROM UMZUMBE TAXI RANK TO ALL VILLAGES WITHIN UMZUMBE, NAMES OF THE VILLAGES: KWAHLONGWA FAIRVIEW, MORRISON, MSWILILI, PEAK, STORE, ODEKE, MAGOG, QWABE, MAHLAHLANE, KWAAMDACA, TRIBIAL COURT, COMMUNITY HALL, KWAMADLALA, PICK AND DROP PASSENGERS AND EXIST TO DIFFERENT DESTINATION. PROCEED WITH D195, RIGHT LOISIANA ROAD PROCEED WITH LOISIANA INTERSECTION TURN LEFT, IMMEDIATE LEFT INTO FREEWAY N2 NORTH PASS TOLLGATE CALLED UMTENTWENI JOIN FREEWAY N2 AND PROCEED TO NORMAL DESCRIPTION TO DURBAN AND WEMA.</p>
12.8	<p>EXIT 3 TO MAGISTRATE COURT FROM UMZUMBE TAXI RANK TO ALL VILLAGES WITHIN UMZUMBE, NAMES OF THE VILLAGES: KWAHLONGWA FAIRVIEW, MORRISON, MSWILILI, PEAK, STORE, ODEKE, MAGOG, QWABE, MAHLAHLANE, KWAAMDACA, TRIBIAL COURT, COMMUNITY HALL, KWAMADLALA, PICK AND DROP PASSENGERS AND EXIST TO DIFFERENT DESTINATION. PROCEED WITH D150, PASSING FAIRVIEW MISSION TURN LEFT JOINING R102, ISIPHOFU ROAD TURN LEFT OR RIGHT INTO MAGISTRATE COURT DROP, PICK AND RETURN IN REVERSE TO UMZUMBE.</p>
12.9	<p>EXIT 6 TO WEMA FROM UMZUMBE TAXI RANK TO ALL VILLAGES WITHIN UMZUMBE, NAMES OF THE VILLAGES: KWAHLONGWA FAIRVIEW, MORRISON, MSWILILI, PEAK, STORE, ODEKE, MAGOG, QWABE, MAHLAHLANE, KWAAMDACA, TRIBIAL COURT, COMMUNITY HALL, KWAMADLALA, PICK AND DROP PASSENGERS AND EXIST TO DIFFERENT DESTINATION. PROCEED WITH D150 PASSING FAIRVIEW MISSION TURN LEFT JOINING R102 PROCEED WITH R102, TURN RIGHT JOINING FREEWAY N2 NORTH, PROCEED STRAIGHT TURN AT ISIPINGO LEFT TO JOYNER ROAD AND AT INTERSECTION TURN LEFT INTO WEMA TAXI RANK OFFLOAD AND LOAD BACK TO UMZUMBE.</p>



transport

Department:
Transport
Province of KwaZulu-Natal

GAZETTE

LGKZNG79-2018-
MAR

REGION: ALL

1) Application Number: APP0096152	2) Gazette Number: LGKZNG79-2018-MAR
3) Applicant: SR WOOD ID NO. 6205100300085 Association: NOT AVAILABLE	4) Applicant Address: P O BOX 8236 ESIKHAWINI 3887
5) Existing Licence Holder: NOT APPLICABLE ID NO. NOT APPLICABLE	6) Existing Licence Holder Address: NOT APPLICABLE
7) Type of application: NEW OPERATING LICENCE	8) Operating Licence Number: NOTAVAILABLE
9) Vehicle Type: METERED TAXI	10) 1 X 0-8 (SEATED) + 0 (STANDING)
11) Region: UTHUNGULU	
12.1	FROM J12440 INGWE STREET IN ESIKHAWINI, TO VARIOUS POINTS WITHIN A FIFTY (50) KILOMETERS RADIUS AND RETURN.



transport

Department:
Transport
Province of KwaZulu-Natal

GAZETTE

LGKZNG79-2018-
MAR

REGION: ALL

1) Application Number: APP0096298	2) Gazette Number: LGKZNG79-2018-MAR
3) Applicant: KT DLAMINI ID NO. 6901290432080 Association: VULAMEHLO TAXI OWNERS ASSOCIATION	4) Applicant Address: P O BOX 863 SCOTTBURGH KWAZULU-NATAL 4180
5) Existing Licence Holder: NOT APPLICABLE ID NO. NOT APPLICABLE	6) Existing Licence Holder Address: NOT APPLICABLE
7) Type of application: NEW OPERATING LICENCE	8) Operating Licence Number: NOTAVAILABLE
9) Vehicle Type: MINIBUS	10) 1 X 13 (SEATED) + 0 (STANDING)
11) Region: UGU-OGWINI	
12.1	FROM UMZINTO TAXI RANK TURN RIGHT INTO ROAD NUMBER P197/ 3 PASS AMANDAWA JUNCTION AND PROCEED ONTO AMAHLONGWA AREA STILL TRAVELLING ALONG THE SAME ROAD, TURN RIGHT INTO ROAD NUMBER P78. CONTINUE ALONG AND PASS CRAIGIEBURN AND ON ARRIVAL AT UMKOMAAS P78 BECOMES MACLEAN STREET THEN TURN RIGHT INTO ROBINSON STREET AND THEN LEFT INTO BISSET STREET AND PARK IN THE TAXI RANK AT THE CORNER OF PATTERSON STREET AND BISSET STREET. REVERSE ROUTE: FROM THE RANK IN UMKOMAAS PROCEED ALONG PATTERSON STREET BECOMING MACLEAN STREET THEN JOIN ROAD NUMBER P78 AND DRIVE BACKWARDS TO THE STARTING POINT USING THE SAME FORWARD ROUTE.
12.2	FROM PICK-UP POINTS IN SETTLEMENTS SUCH AS VISHAVISHA, MOSHANA, CHIBINI TAXI RANK ETC., DRIVE ALONG MARKED AND UNMARKED ROADS SUCH AS D965, D970, D1101, ETC PROCEED ALONG INTO RAD NUMBER P77 THEN DRIVE ALONG AS STATED IN ROUTE 2 ABOVE TO THE DESTINATION POINT. REVERSE ROUTE : FROM RANK NUMBER 68A IN DURBAN DRIVE BACKWARDS AS STATED IN THE REVERSE ROUTE2 ABOVE THEN PROCEED BACK TO THE DIFFERENT PICK-UP POINTS MENTIONED TO THE DESTINATION POINTS.
12.3	FROM ALL PICK-UP POINTS ALONG ALL MARKED AND UNMARKED ROADS PROCEED ALONG P197/ 3 TURN BACK AT AMANDAWA JUNCTION CORNER OF P197/ 3 AND P188 THEN PROCEED ALONG P197/ 3 UNTIL ARRIVING AT A DESTINATION POINT. REVERSE ROUTE: FROM THE TAXI RANK IN UMZINTO DRIVE BACKWARDS THEN PROCEED ALONG TO ALL THE PICK-UP POINTS.
12.4	FROM ALL PICK-UP POINTS ALONG ALL MARKED AND UNMARKED ROADS PROCEED ALONG P197/ 3 THEN FOLLOW THE ROUTE TO THE DESTINATION POINTS. REVERSE ROUTE USE THE SAME REVERSE ROUTE THEN PROCEED ALONG TO ALL THE PICK-UP POINTS.



transport

Department:
Transport
Province of KwaZulu-Natal

GAZETTE

LGKZNG79-2018-
MAR

REGION: ALL

12.5	<p>TSHEKOMBE DUDUDU TO UMZINTO</p> <p>FROM PICK-UP POINTS IN SETTLEMENTS SUCH AS ESIKEBHENI, QIKO, LEMBE, MANDLAKAPHELI, ETC, THEN TRAVEL ALONG MARKED AND UNMARKED ROADS SUCH AS D1109, D1068, D1069, ETC, PROCEED ALONG ROAD NUMBER P77 AND PICK-UP PASSENGERS AT EMSAHWENI TAXI RANK THEN DRIVE ALONG ROAD NUMBER P77/0 AND JOIN ROAD NUMBER P197/3 WHICH LEADS TO AMANDAWA JUCTION TAXI RANK AT THE CORNER PF P197/3 AND P188 THEN SET DOWN PASSENGERS OF DERPARTING TO UMZINTO. DRIVE ALONG P197 /3 BECOMING MAIN ROAD IN UMZINTO AND TURN RIGHT INTO ROAD NUMBER R16 AND DRIVE BACK USING MAIN ROAD AND THEN RIGHT INTO THE TAXI RANK IN UMZINTO.</p> <p>REVERSE ROUTE.</p> <p>FROM UMZINTO TAXI RANK TURN RIGHT INTO MAIN ROAD BECOMING ROAD NUMBER P197 /3 THEN DRIVE BACKWARDS USING THE SAME FORWARD ROUTE.</p>
12.6	<p>FROM PICK-UP POINTS IN MARKED AND UNMARKED ROADS SUCH AS D971, D972, TWO STICKS ROAD, ETC. AND PROCEED ALONG ROAD NUMBER P77 AND DRIVE ALONG AS STATED IN ROUTE 2 ABOVE TO THE DESTINATION POINTS.</p> <p>REVERSE ROUTE : FROM PICK-UP NUMBER 68A IN DURBAN DRIVE BACKWARDS AS STATED IN THE REVERSE ROUTE 2 ABOVE THEN FOLLOW THE DIRECTION AS GIVEN IN ROUTE 4 BACK TO ALL THE PICK-UP POINTS.</p>
12.7	<p>VULINDLELA RURAL AREA TO UMKOMAAS</p> <p>FROM PICK-UP POINTS IN ALL SETTLEMENTS IN VULINDLELA AREA AND TRAVEL ALONG MARKED AND UNMARKED ROADS SUCH AS D963, D152, D736, ETC THEN PROCEED ALONG CROWDER MAIN ROAD AND / OR D1112 TOWARDS DUDUDU PICK-UP PASSENGERS AT TSHENKOMBE AREA AND EMSAHWENI TAXI RANK THEN DRIVE BACKWARDS ALONG THE SAME ROADS. FROM CROWDER MAIN ROAD TURN RIGHT INTO ROAD NUMBER P197 /3 THEN LEFT INTO ROAD NUMBER P78 AND PROCEED STRAIGHT THEN RIGHT INTO ROBINSON STREET AND LEFT INTO BISSET STREET THEN PARK AT A CORNER OF PATTERSON STREET AND BISSET STREEET IN UMKOAAS TAXI RANK.</p> <p>REVERSE ROUTE: FROM UMKOMAAS TAXI RANK JOIN PATTERSON STREET BECOMING MACLEAN STREET AND THEN PROCEED ALONG JOINING ROAD NUMBER P78 EITHER TURN RIGHT INTO CALENDULA AVENUE THEN PROCEED ALONG ROAD NUMBER P78 AND TURN RIGHT INTO P197/ 3 THEN JOIN CROWDER MAIN ROAD USING THE SAME FORWARD ROUTE IN REVERSE.</p>
12.8	<p>FROM VULAMEHLO TAXI RANK TO POINT WITHIN THE KZN ONLY. NO PICKING UP OR SETTING DOWN OF PASSENGERS EN ROUTE.</p>
12.9	<p>SCOTTBURGH TO ISIPINGO.</p> <p>FROM SCOTTBURGH TAXI RANK PROCEED ALONG AIRTH STREET THEN TURN RIGHT INTO R102 FROM PARK RYNE CONTINUE ALONG PASSING UMKOMAAS THEN IIFRACOMBE AND CONTINUED ALONG R102 USING THE SAME FORWARD ROUTE IN 1 OR ALTERNATIVELY, ALONG ON R102 PARK RYNE TURN LEFT INTO R102 SCOTTBURGH BECOMING P188 DRIVE STRAIGHT AND TURN RIGHT INTO ROAD NUMBER P197/ 3 PASSING AMAHLONGWA AREA THEN TURN RIGHT INTO P78 AND LEFT INTO N2 FREEWAY NORTH TOWARDS AMANZIMTOTI THEN FOLLOW THE SAME DIRECTION AS IN ROUTE 1 ABOVE. ALONG N2 FREEWAY TURN LEFT INTO JOYNER ROAD (PROSPECTON WEST) RIGHT INTO WILCOX ROAD M35 LEFT INTO PROSPECTON ROAD AND LEFT AGAIN INTO OLD MAIN ROAD THEN RIGHT INTO ALEXANDER ROAD THEN PROCEED STRAIGHT TO THE TAXI RANK ON THE LEFT HAND SIDE.</p> <p>REVERSE ROUTE.</p> <p>FROM ISIPINGO TAXI RANK PROCEED ONTO ALEXANDER AVENUE AND LEFT INTO THOMAS AVENUE THEN RIGHT INTO INWABI ROAD AND TURN LEFT INTO OLD MAIN ROAD AND THEN RIGHT INTO PROSPECTON ROAD AND DRIVE BACK TO THE STARTING POINT USING THE SAME FORWARD ROUTE IN REVERSE.</p>



transport

Department:
Transport
Province of KwaZulu-Natal

GAZETTE

LGKZNG79-2018-
MAR

REGION: ALL

12.10	<p>AMANDAWAWE TO DURBAN</p> <p>FROM AMANDAWAWE JUCTION TAXI RANK PROCEED ALONG R102 / P188 TURN LEFT INTO N2 FREEWAY TOWARDS NORTH AND DRIVE ALONG AS STATED ABOVE IN ROUTE 1.</p> <p>ALTERNATIVELY: FROM AMANDAWAWE JUCTION TAXI RANK PROCEED ALONG ROAD NUMBER P197 / 3 TURN RIGHT INTO ROAD NUMBER P78 THEN LEFT INTO N2 FREEWAY NORTH AND THEN PROCEED AS STATED IN ROUTE 1.</p> <p>ALTERNATIVELY: FROM AMANDAWAWE JUCTION TAXI RANK PROCEED ALONG ROAD NUMBER P197/ 3 DRIVE STRAIGHT AND AFTER PASSING SAPPI THEN MAGABHENI AND TURN RIGHT AND JOIN N2 FREEWAY NORTH.</p>
12.11	<p>AMANDAWAWE TO DURBAN</p> <p>FROM AMANDAWAWE JUCTION TAXI RANK PROCEED ALONG P188 BECOMING R102 SCOTTSBURGH DIRECTION TURN LEFT INTO R102 UMKOMAAS PROCEED ALONG R102 PASSING IIFRACOMBE THEN DRIVE TO THE DESTINATION POINTS USING THE SAME FORWARD ROUTE IN 1 ABOVE.</p> <p>ALTERNATIVELY.</p> <p>FROM AMANDAWAWE JUCTION TAXI RANK PROCEED ALONG P197/ 3 TURN RIGHT INTO P78 THEN LEFT INTO N2 FREEWAY NORTH AND DRIVE ALONG AS STATED ABOVE IN ROUTE 1 CARRY ON WITH P78 BECOMING MACLEAN STREET THEN TURN RIGHT INTO PATTERSON STREET BECOMING HARVEY STREET, TURN LEFT INTO MOODIE STREET THE RIGHT INTO R102 FROM SCOTTSBURGH. AFTER PASSING IIFRACOMBE THEN UMGABABA CONTINUED ALONG AND FOLLOW THE SAME FORWARD ROUTE IN 1 ABOVE.</p> <p>REVERSE ROUTE FROM RANK NUMBER 68A IN DURBAN FOLLOW THE REVERSE ROUTE AS STATED IN 1 ABOVE THEN ALONG N2 FREEWAY EITHER TAKE AN OFF RAMP AT UMKOMAAS AND JOIN P78 THEN DRIVE BACKWARDS USING THE SAME FORWARD ROUTE IN REVERSE TO THE STARTING POINT OR TURN LEFT INTO R102 SCOTTSBURGH THEN RIGHT INTO P188 AND DRIVE BACK TO THE STARTING POINT.</p>
12.12	<p>AMANDAWAWE TO SCOTTSBURGH FROM AMANDAWAWE JUCTION TAXI RANK PROCEED ALONG R102/ P188 TURN RIGHT INTO R102 SCOTTSBURGH DIRECTION THEN LEFT AIRTH STREET THEN PARK IN THE TAXI RANK IN SCOTTSBURGH.</p> <p>REVERSE ROUTE: FOR PURPOSE OF SETTING DOWN PASSENGERS WHOSE DESTINATION POINTS IS PARK RYNE, PROCEED ALONG AIRTH STREET TOWARDS SCOTT STREET TRAFFIC CIRCLE THEN DRIVE BACK INTO AIRTH STREET AND DRIVE STRAIGHT THEN TURN LEFT INTO R102 AND FOLLOW THE SAME FORWARD ROUTE IN REVERSE, AS STATED ABOVE IN 12. THE DIRECTION WILL LEAD BACK TO THE STARTING POINT IN AMANDAWAWE JUCTION. TO PARK RYNE, PROCEED LEFT ALONG R102 AND DRIVE STRAIGHT INTO PARK RYNE TAXI RANK ON THE LEFT HAND SIDE. AFTER SETTING DOWN PASSENGERS USING THE ROAD R102 TO THE STARTING POINT.</p>
12.13	<p>AMAHLONGWA TO SCOTTSBURGH</p> <p>FORM PICK-UP POINTS IN AMAHLONGWA RURAL AREA ALONG ALL UNMARKED ROADS WHICH LEAD TO THE MAIN ROAD NUMBER P197/ 3, TURN LEFT INTO ROAD NUMBER P188 BECOMING R102 SCOTTSBURGH DIRECTION THEN FOLLOW THE ROUTE AS STATED IN ROUTE 12 ABOVE TO BOTH DESTINATION POINTS</p> <p>REVERSE ROUTE: SAME AS THE REVERSE ROUTE IN 12 ABOVE, THEN ALONG ROAD NUMBER P197/ 3 DRIVE BACK TO ALL PICK-UP POINTS USING THE SAME FORWARD ROUTES WHICH WERE USED IN 12 ABOVE.</p>



transport

Department:
Transport
Province of KwaZulu-Natal

GAZETTE

LGKZNG79-2018-
MAR

REGION: ALL

12.14 UMKOMAAS TO DURBAN

FROM THE TAXI RANK IN UMKOMAAS DRIVE ALONG PATTERSON STREET BECOMING HARVEY ROAD TURN LEFT INTO MOODIE STREET THEN CONTINUE AND TURN RIGHT INTO R102 FROM SCOTTBURGH, AND PROCEED STRAIGHT ALONG R102 NORTH PASSING IIFRACOMBE, AND EITHER TURN LEFT INTO P491 WHICH LEADS TO N2 FREEWAY TOWARDS NORTH.

ALTERNATIVELY.

FOR THE PURPOSES OF SETTING DOWN PASSENGERS EN ROUTE CONTINUE ALONG R102. TURN LEFT INTO R603 (KINGSWAY/WINKLESPRUIT) AND RIGHT INTO N2 ON RAMP PROCEED ALONG N2 FREEWAY THEN LEFT INTO SEADOONE ROAD DOONSIDE OFF RAMP AFTER SETTING DOWN PASSENGERS AT A DESIGNATED AREA DRIVE BACK TO N2 FREEWAY NORTHWARDS. TURN LEFT INTO ADAMS ROAD OFF RAMP AND LEFT INTO LEWIS DRIVE THEN LEFT AGAIN INTO ADAMS ROAD IN AMANZIMTOTI. TURN RIGHT INTO KINGSWAY R102 AND LEFT INTO ADAMS ROAD AND THEN DRIVE BACK INTO N2 FREEWAY.

ALTERNATIVELY,

TURN LEFT INTO MOSS KOLNIC DRIVE, RIGHT INTO R102 KINGSWAY AND THEN PROCEED ALONG R102 PASSING KINGSWAY HOSPITAL. LEFT INTO HEATHER ROAD AND LEFT AGAIN INTO DICKENS ROAD THEN RIGHT INTO N2 FREEWAY NORTHWARDS AND CONTINUED DRIVING ALONG THE FREEWAY. ON ARRIVAL AT PROSPECTON TURN LEFT INTO JOYNER ROAD BECOMING JEFFELS ROAD AND PROCEED ALONG THEN TURN RIGHT INTO WILCOX ROAD M35 AND THEN TURN RIGHT INTO PROSPECTON ROAD THEN LEFT INTO N2 FREEWAY NORTHWARDS AND PROCEED ALONG TOWARDS DURBAN.

ALTERNATIVELY.

TURN LEFT INTO PROSPECTON ROAD AND RIGHT INTO OLD MAIN ROAD AND RIGHT INTO PRINCE MCWAYIZENI DRIVE. TURN RIGHT INTO M30 THEN JOIN R102 SOUTH COAST ROAD TOWARDS MEREBANK THEN DURBAN.

ALTERNATEVELY,

FROM OLD MAIN ROAD IN ISIPINGO AREA TURN RIGHT INTO RANA ROAD THEN THEN LEFT INTO R102 TOWARDS DURBAN. PROCEED ALONG AND JOIN M4 INKOSI ALBERT LUTHULI AND CONTINUE DRIVING ALONG M4, OR TURN LEFT INTO AN OFF RAMP NEAR CLAIRWOOD HORSE RACE COURSE AND PROCEED ALONG HIMALAYAS ROAD THEN TURN RIGHT INTO R102 SOUTH COAST ROAD THEN CARRY ON ALONG R102 SOUTH COAST ROAD.

ALTERNATIVELY,

TURN RIGHT INTO QUALITY STREET IN JACOBS EITHER TURN LEFT INTO M4 INKOSI ALBERT OR PRECEED ALONG QUALITY STREET THEN TURN LEFT INTO BALFOR ROAD BECOMING JACOBS ROAD THEN RIGHT INTO M4 ON RAMP AND DRIVE ALONG TOWARDS DURBAN. ALONG SOUTH COAST ROAD R102 EITHER.

(A) TURN LEFT INTO M7 / EDWIN SWALES DRIVE THEN RIGHT INTO R102 UMBILO DIRECTION AND PROCEED ALONG R102N BECOMING UMBILO ROAD AND FINALLY TURN RIGHT INTO BEREA AND JOIN WEST STREET.

(B) PROCEED AND JOIN WISLEY ROAD TOWARDS MAYDON WARF THEN JOIN MYDON ROAD AND TURN LEFT INTO M11 / MOORE ROAD.

(C) LEFT INTO M7 RIGHT ON M5 TOWARDS UMBILO DIRECTION AGAIN INTO UMBILO ROAD BECOMING THEN DRIVE FORWARD AS STATED IN PARAGRAPH 9A0 ABOVE.



transport

Department:
Transport
Province of KwaZulu-Natal

GAZETTE

LGKZNG79-2018-
MAR

REGION: ALL

12.15	<p>DUDUDU TO DURBAN</p> <p>FROM DUDUDU TAXI RANK PICK-UP PASSENGERS FROM ALL MAIN SUCH AS D1112 AND OTHER UNMARKED ROADS, THEN DRIVE ALONG ROAD NUMBER P77 BECOMING P77/0 WHICH BECOMES P197/3 TURN RIGHT INTO ROAD NUMBER P78 THEN LEFT INTO N2 FREEWAY TOWARDS NORTH AND DRIVE ALONG AS STATED IN ROUTE1 ABOVE.</p> <p>ALTERNATIVELY: ALONG P197/3 TURN RIGHT INTO P188 THEN LEFT INTO N2 FREEWAY NORTH AND PROCEED AS STATED IN ROUTE 1 ABOVE.</p> <p>REVERSE ROUTE: FROM NUMBER 68A IN DURBAN DRIVE BACKWARDS AS STATED ABOVE ROUTE 1 THEN ALONG N2 FREEWAY EITHER TURN RIGHT INTO ROAD NUMBER P188 OR TAKE AN OFF RAMP AT UMKOMAAS AND JOIN ROAD NUMBER P78 TOWARDS THE LEFT THEN DRIVE BACK TO THE STARTING POINT USING THE SAME FORWARD ROUTE.</p>
12.16	<p>UMKOMAAS TO UMGABABA.</p> <p>FROM THE TAXI RANK IN UMKOMAAS DRIVE ALONG PATTERSON STREET BECOMING HARVEY STREET THEN TURN LEFT INTO MOODIE STREET AND RIGHT INTO R102 FROM SCOTTBURGH, CONTINUED ALONG PASSING IIFRACOMBE THEN ARRIVE AT UMGABABA.</p> <p>REVERSE ROUTE: FROM A TAXI RANK IN UMGABABA JOIN R102 THEN DRIVE ALONG BACK TO THE STARTING POINT.</p>



transport

Department:
Transport
Province of KwaZulu-Natal

GAZETTE

LGKZNG79-2018-
MAR

REGION: ALL

1) Application Number: APP0096408	2) Gazette Number: LGKZNG79-2018-MAR
3) Applicant: <input type="checkbox"/> INSTANT CAB (PTY)LTD ID NO. 201801223407 Association: NOT AVAILABLE	4) Applicant Address: 2 CEDAR PARK, ALOE LOOP VELD EN VLEI RICHARDS BAY 3900
5) Existing Licence Holder: NOT APPLICABLE ID NO. NOT APPLICABLE	6) Existing Licence Holder Address: NOT APPLICABLE
7) Type of application: NEW OPERATING LICENCE	8) Operating Licence Number: NOTAVAILABLE
9) Vehicle Type: METERED TAXI	10) 1 X 0-8 (SEATED) + 0 (STANDING)
11) Region: UTHUNGULU	
12.1	FROM 2 CEDAR PARK, ALOE LOOP, VELD EN VLEI RICHARDS BAY TO VARIOUS POINTS WITHIN A FIFTY (50) KILOMETERS RADIUS AND RETURN.



transport

Department:
Transport
Province of KwaZulu-Natal

GAZETTE

LGKZNG79-2018-
MAR

REGION: ALL

1) Application Number: APP0096548	2) Gazette Number: LGKZNG79-2018-MAR
3) Applicant: NN NKALA ID NO. 5202145712086 Association: ESIKHAWINI TAXI ASSOCIATION	4) Applicant Address: PO BOX 2398 ESIKHAWINI 3887
5) Existing Licence Holder: NOT APPLICABLE ID NO. NOT APPLICABLE	6) Existing Licence Holder Address: NOT APPLICABLE
7) Type of application: NEW OPERATING LICENCE	8) Operating Licence Number: NOTAVAILABLE
9) Vehicle Type: MINIBUS	10) 1 X 15 (SEATED) + 0 (STANDING)
11) Region: UTHUNGULU	
12.1	<p>DALTON TO PIETERMARITZBURG.</p> <p>INBOUND.</p> <p>FROM P503, P36, MR52, P424, MR6, GREYTOWN, CHURCH, OLD MARKET, LONGMARKET TO LONGMARKET STREET ADJACENT CAPITAL CENTRE CAR PARK RANK.</p> <p>OUTBOUND.</p> <p>FROM LONGMARKET STREET ADJACENT CAPITAL CENTRE CAR PARK VIA LONGMARKET, EAST, CHURCH, GREYTOWN, MR6, P424, MR25, P36, P503 TO DALTON RANK.</p>
12.2	FROM MKUZE TAXI RANK TO GUJINI MKUZE P2-8 TURN RIGHT P236 TURN RIGHT A1138 GUJINI AND RETURN PICK AND DROP ON THE SAME ROUTES
12.3	FROM MKUZE TAXI RANK TO MHLEKAZI MKUZE P-2-8 TURN LEFT D1887 TO MHLEKAZI AND RETURN BACK TO THE SAME ROUTES PICK AND DROP
12.4	FROM MKUZE TAXI RANK TO M AVELA STORE P2-8 TURN RIGHT P 236 TURN LEFT D1823 TO MAVEL AAND RETURN BACK PICK AND DROP ON THE SAME ROUTES..
12.5	<p>ESIKHAWINI TO DURBAN.</p> <p>DEPART ESIKHAWINI RANK, CARRY STRAIGHT INTO D1567, TURN LEFT INTO N2 FREEWAY, CARRY ON STRAIGHT AND TURN RIGHT INTO ARGYLE ROAD, TURN LEFT INTO UMGENI ROAD, TURN RIGHT INTO LEOPOLD STREET, OFF LOADING AT DURBAN STATION, CARRY STRAIGHT TO MARKET STREET, OFF LOADING AT BEREA NEW MARKET DURBAN, RETURN ALONG THE SAME ROUTE.</p>
12.6	<p>ESIKHAWINI TO RICHARDSBAY</p> <p>DEPART ESIKHAWINI TAXI RANK, TURN LEFT INTO MTHOMBONI ROAD, RIGHT INTO MDLEBE MPUMA (EAST), INTO MELONI (P106). CARRY STRAIGHT DOWN THE B10 (P106), PAST MADLANKALA, TURN RIGHT INTO R34 (JOHN ROSS PARKWAY), TURN LEFT WEST CENTRAL ARTERIAL CARRY STRAIGHT INTO BULLION BOULEVARD, THEN TURN LEFT INTO TAXI CITY RANK RICHARDSBAY, RETURN ALONG THE SAME ROUTE.</p>
12.7	<p>ESIKHAWINI TO RICHARDSBAY VIA ALTON.</p> <p>2. DEPART ESIKHAWINI RANK, LEFT INTO MTHOMBONI ROAD, RIGHT INTO MDLEBE MPUMA (EAST), INTO MELONI (P106), CARRY ON STRAIGHT DOWN THE B10 (P106), PAST MADLANKALA, TURN RIGHT INTO R34 (JOHN ROSS PARKWAY), TURN RIGHT INTO ALUMINA ALLEE, 100 METRES AWAY FROM THE ROAD, OFF LOADING AT BUS STOP (MARINGINI), RETURN. STRAIGHT ACROSS ALUMINA ALLEE, OFF LOADING AT AMALGAMATED, ENGINE GARAGE, IKHWEZI DEPORT BELL, SHELL GARAGE, ZCBF, DOLLAR DRIVE, TURN RIGHT AND LEFT INTO BULLION BOULEVARD AND TURN LEFT INTO TAXI RANK RICHARDSBAY, AND RETURN ALONG THE SAME ROUTE.</p>



transport

Department:
Transport
Province of KwaZulu-Natal

GAZETTE

LGKZNG79-2018-
MAR

REGION: ALL

12.8	<p>ESIKHAWINI (MPEMBENI) TO RICHARDS BAY.</p> <p>DEPART ESIKHAWINI TAXI RANK, TURN RIGHT INTO MTHOMBONI ROAD, CARRY STRAIGHT ACROSS MDLEBE MPUMA ROBOTS ALONG D887 TO MPEMBENI (LEXON TEA ROOM), TURN BACK ALONG D887, STRAIGHT DOWN THE B10 (P106), PAST MADLANKALA, TURN RIGHT INTO R34 (JOHN ROSS PARKWAY), TURN LEFT INTO WEST CENTRAL ARTERIAL, CARRY STRAIGHT TO BULLION BOULEVARD, THEN LEFT INTO TAXI CITY RANK RICHARDSBAY, ALONG THE SAME ROUTE.</p>
12.9	<p>ESIKHAWINI TO EMPANGENI RAIL.</p> <p>3. DEPART ESIKHAWINI RANK, TURN LEFT INTO MTHOMBONI ROAD, CARRY STRAIGHT INTO D1567, TURN RIGHT INTO N2 (FREEWAY), TURN LEFT INTO R34 (JOHN ROSS PARKWAY), STRAIGHT INTO TANNER ROAD, OFF LOADING AT KENTUCKY, POST OFFICE, EMRICMOTORS AND TURN LEFT INTO B RANK, OFF LOADING THEN TURN INTO MAIN ROAD, TURN LEFT AND RIGHT GRANTHAM HIGHWAY, BACK INTO R34, TURN RIGHT INTO MAXWELL STREET, THEN LEFT INTO LOT 63 TAXI RANK, TURN RIGHT INTO N2 (NGOYA X ROADS) STRAIGHT TO EMPANGNI CIRCLE, LEFT INTO TANNER ROAD, THEN RIGHT INTO B-RANK, TURN RIGHT INTO TANNER ROAD, TURN LEFT INTO R34, RIGHT INTO MAXWELL STREET, LEFT INTO LOT 63, TAXI RANK EMPANGENI AND RETURN ALONG THE SAME ROUTE.</p>
12.10	<p>ESIKHAWINI TO EMPANGENI LOT 63.</p> <p>DEPART ESIKHAWINI RANK, TURN LEFT INTO MTHOMBONI ROAD, STRAIGHT INTO D1567, TURN RIGHT INTO N2, LEFT INTO R34 (JOHN ROSS PARKWAY), STRAIGHT INTO MAIN ROAD, OFF LOADING AT SPEEDY, TURN LEFT INTO PRESIDENT SWART AVENUE, OFF LOADING AT CENTRAL PARK, TOTAL GARAGE, TURN RIGHT INTO MAXWELL STREET, THEN LEFT INTO LOT 63 TAXI RANK EMPANGENI AND RETURN ALONG THE SAME ROUTE.</p>
12.11	<p>ESIKHAWINI (PORT DUNFORD) TO EMPANGENI.</p> <p>6. DEPART ESIKHAWINI RANK TO PORT DUNFORD, ALONG D537 TO KWAMOLI TEA ROOM AND TURN BACK ALONG D537, TURN LEFT INTO D1597, STRAIGHT TO MASONGO X ROADS, TURN LEFT INTO MDLEBE MPUMA, RIGHT INTO MELONI (P106), CARRY STRAIGHT DOWN THE B10 (P106), PAST MADLANKAL, TURN LEFT INTO R34 (JOHN ROSS PARKWAY), TURN LEFT INTO TANNER ROAD, OFFLOADING AT KENTUCKY, POST OFFICE, EMRIC MOTORS, LEFT INTO B-RANK, BACK INTO MAIN ROAD, LEFT AND RIGHT INTO GRANTAM HIGHWAY, TURN RIGHT INTO MAXWELL STREET, THEN LEFT INTO LOT 63 TAXI RANK EMPANGNI, AND RETURN ALONG THE SAME ROUTE.</p>
12.12	<p>FROM ESIKHAWINI TAXI RANK TO POINT WITHIN THE PROVINCE OF KZN ONLY.NO PICKING UP OR SETTING DOWN OF PASSENGERS EN ROUTE.</p>



transport

Department:
Transport
Province of KwaZulu-Natal

GAZETTE

LGKZNG79-2018-
MAR

REGION: ALL

12.13	<p>1.PASSENGERS MAY BE PICKED UP AND/OR SET DOWN ONLY AT DESIGNATED TAXI RANK OR TAXI STOP, WHICH SHALL EXCLUDE BUS STOPS.</p> <p>2.ENTRY OR RANKING ON PRIVATE PROPERTY IS NOT PERMITTED WITHOUT WRITTEN PERMISSION OF THE LANDLORD, A COPY OF WHICH MUST BE SUPPLIED TO THE BOARD.</p> <p>3.WITHOUT HAVING ENTERED INTO AN AGREEMENT WITH OTHER OPERATORS ON A COMMON ROUTE, AS CONTEMPLATED BY SECTION 88(2)(B) OF ACT 22 OF 2000, THE PICKING UP OR SETTING DOWN OF PASSENGERS ON SUCH ROUTE IS NOT PERMITTED. A COPY OF SUCH AGREEMENT MUST BE SUPPLIED TO THE BOARD.</p> <p>4.AT RANKS, WHETHER ON – STREET OR OFF – STREET, ONLY THE TAXIS THAT CAN BE ACCOMODATED IN THE DEMARCATED AREA MAY OCCUPY THE RANK, EXCESS VEHICLES MUST HOLD ELSEWHERE AT DESIGNATED HOLDING AREAS.</p> <p>5.RANK PERMITS OR LETTERS OF AUTHORITY MUST BE PRODUCED IN RESPECT OF ALL RANKS IN MUNICIPAL AREAS, IN PARTICULAR MAJOR TOWNS AND CITIES AND IN PARTICULAR INTER-PROVINCIAL DESTINATIONS.</p> <p>6.THE ALLOCATION OF ANY ROUTE OR PORTION OF A ROUTE IS SUBJECT TO THE CONDITION THAT IT HAS BEEN APPROVED AND ALLOCATED IN GOOD FAITH AND THAT SUCH ROUTE WILL BE INVALID SHOULD IT TRANSPIRE THAT THE ROUTE OR PORTION THEREOF WILL, OR HAS CAUSED CONFLICT DUE TO IT HAVING BEEN APPROVED BASED ON INCORRECT OR FALSE INFORMATION SUPPLIED TO THE BOARD OR AS A RESULT OF AN ERROR. IN SUCH INSTANCE THE OPERATING LICENCE MUST BE RETURNED TO THE BOARD FOR CORRECTION.</p> <p>7.THE VEHICLE MUST BE COVERED BY MOTOR VEHICLE INSURANCE AS WELL AS PERSONAL LIABILITY INSURANCE</p>
12.14	<p>ESIKHAWINI TO KWADLANGEZWA.</p> <p>FROM ESIKHAWINI AND THEREAFTER TURNING INTO MTHOMBONI ROAD ACROSS THE ROBOTS AND CARRYING STRAIGHT D1567 AND STRAIGHT ACROSS P2 (NGOYE ROAD) AND STRAIGHT INTO D361 AND THERE AFTER TURNING RIGHT TO UNGOYE UNIVERSITY,KWADLANGEZWA TAXI RANK(POST OFFICE) PICKING UP PASSENGERS AT KWADLANGEZWA TAXI RANK AND RETURN ALONG THE SAME ROUTE IN RESPECT OF ETA AND THE ROUTE DEPARTING KWADLANGEZWA TAXI RANK TO POST OFFICE, MFUNDO STREET,PICK UP AND DROP OFF PASSENGERS, STRAIGHT TO CROSS ROAD R102 TO ESIKHAWINI TAXI RANK SITUATED AT MTHOMBENI ROAD DROP OFF AND PICK UP, PASSENGERS AT ESIKHAWINI TAXI RANK AND RETURN ALONG THE SAME ROUTE IN RESPECT OF KTA, THE RETURN ROUTE FOR KTA SHALL EXACTLY BE SIMILAR AS THAT OF ETA BY DEFINITION.</p>



transport

Department:
Transport
Province of KwaZulu-Natal

GAZETTE

LGKZNG79-2018-
MAR

REGION: ALL

1) Application Number: APP0096551	2) Gazette Number: LGKZNG79-2018-MAR
3) Applicant: JS ZUNGU ID NO. 6808125683086 Association: ESIKHAWINI TAXI ASSOCIATION	4) Applicant Address: PO BOX 995 ESIKHAWINI 3880
5) Existing Licence Holder: NOT APPLICABLE ID NO. NOT APPLICABLE	6) Existing Licence Holder Address: NOT APPLICABLE
7) Type of application: NEW OPERATING LICENCE	8) Operating Licence Number: NOTAVAILABLE
9) Vehicle Type: MINIBUS	10) 1 X 13 (SEATED) + 0 (STANDING)
11) Region: UTHUNGULU	
12.1	<p>DALTON TO PIETERMARITZBURG.</p> <p>INBOUND.</p> <p>FROM P503, P36, MR52, P424, MR6, GREYTOWN, CHURCH, OLD MARKET, LONGMARKET TO LONGMARKET STREET ADJACENT CAPITAL CENTRE CAR PARK RANK.</p> <p>OUTBOUND.</p> <p>FROM LONGMARKET STREET ADJACENT CAPITAL CENTRE CAR PARK VIA LONGMARKET, EAST, CHURCH, GREYTOWN, MR6, P424, MR25, P36, P503 TO DALTON RANK.</p>
12.2	FROM MKUZE TAXI RANK TO GUJINI MKUZE P2-8 TURN RIGHT P236 TURN RIGHT A1138 GUJINI AND RETURN PICK AND DROP ON THE SAME ROUTES
12.3	FROM MKUZE TAXI RANK TO MHLEKAZI MKUZE P-2-8 TURN LEFT D1887 TO MHLEKAZI AND RETURN BACK TO THE SAME ROUTES PICK AND DROP
12.4	FROM MKUZE TAXI RANK TO M AVELA STORE P2-8 TURN RIGHT P 236 TURN LEFT D1823 TO MAVEL AAND RETURN BACK PICK AND DROP ON THE SAME ROUTES..
12.5	<p>ESIKHAWINI TO DURBAN.</p> <p>DEPART ESIKHAWINI RANK, CARRY STRAIGHT INTO D1567, TURN LEFT INTO N2 FREEWAY, CARRY ON STRAIGHT AND TURN RIGHT INTO ARGYLE ROAD, TURN LEFT INTO UMGENI ROAD, TURN RIGHT INTO LEOPOLD STREET, OFF LOADING AT DURBAN STATION, CARRY STRAIGHT TO MARKET STREET, OFF LOADING AT BEREA NEW MARKET DURBAN, RETURN ALONG THE SAME ROUTE.</p>
12.6	<p>ESIKHAWINI TO RICHARDSBAY</p> <p>DEPART ESIKHAWINI TAXI RANK, TURN LEFT INTO MTHOMBONI ROAD, RIGHT INTO MDLEBE MPUMA (EAST), INTO MELONI (P106). CARRY STRAIGHT DOWN THE B10 (P106), PAST MADLANKALA, TURN RIGHT INTO R34 (JOHN ROSS PARKWAY), TURN LEFT WEST CENTRAL ARTERIAL CARRY STRAIGHT INTO BULLION BOULEVARD, THEN TURN LEFT INTO TAXI CITY RANK RICHARDSBAY, RETURN ALONG THE SAME ROUTE.</p>
12.7	<p>ESIKHAWINI TO RICHARDSBAY VIA ALTON.</p> <p>2. DEPART ESIKHAWINI RANK, LEFT INTO MTHOMBONI ROAD, RIGHT INTO MDLEBE MPUMA (EAST), INTO MELONI (P106), CARRY ON STRAIGHT DOWN THE B10 (P106), PAST MADLANKALA, TURN RIGHT INTO R34 (JOHN ROSS PARKWAY), TURN RIGHT INTO ALUMINA ALLEE, 100 METRES AWAY FROM THE ROAD, OFF LOADING AT BUS STOP (MARINGINI), RETURN. STRAIGHT ACROSS ALUMINA ALLEE, OFF LOADING AT AMALGAMATED, ENGINE GARAGE, IKHWEZI DEPORT BELL, SHELL GARAGE, ZCBF, DOLLAR DRIVE, TURN RIGHT AND LEFT INTO BULLION BOULEVARD AND TURN LEFT INTO TAXI RANK RICHARDSBAY, AND RETURN ALONG THE SAME ROUTE.</p>



transport

Department:
Transport
Province of KwaZulu-Natal

GAZETTE

LGKZNG79-2018-
MAR

REGION: ALL

12.8	<p>ESIKHAWINI (MPEMBENI) TO RICHARDS BAY.</p> <p>DEPART ESIKHAWINI TAXI RANK, TURN RIGHT INTO MTHOMBONI ROAD, CARRY STRAIGHT ACROSS MDLEBE MPUMA ROBOTS ALONG D887 TO MPEMBENI (LEXON TEA ROOM), TURN BACK ALONG D887, STRAIGHT DOWN THE B10 (P106), PAST MADLANKALA, TURN RIGHT INTO R34 (JOHN ROSS PARKWAY), TURN LEFT INTO WEST CENTRAL ARTERIAL, CARRY STRAIGHT TO BULLION BOULEVARD, THEN LEFT INTO TAXI CITY RANK RICHARDSBAY, ALONG THE SAME ROUTE.</p>
12.9	<p>ESIKHAWINI TO EMPANGENI RAIL.</p> <p>3. DEPART ESIKHAWINI RANK, TURN LEFT INTO MTHOMBONI ROAD, CARRY STRAIGHT INTO D1567, TURN RIGHT INTO N2 (FREEWAY), TURN LEFT INTO R34 (JOHN ROSS PARKWAY), STRAIGHT INTO TANNER ROAD, OFF LOADING AT KENTUCKY, POST OFFICE, EMRICMOTORS AND TURN LEFT INTO B RANK, OFF LOADING THEN TURN INTO MAIN ROAD, TURN LEFT AND RIGHT GRANTHAM HIGHWAY, BACK INTO R34, TURN RIGHT INTO MAXWELL STREET, THEN LEFT INTO LOT 63 TAXI RANK, TURN RIGHT INTO N2 (NGOYA X ROADS) STRAIGHT TO EMPANGNI CIRCLE, LEFT INTO TANNER ROAD, THEN RIGHT INTO B-RANK, TURN RIGHT INTO TANNER ROAD, TURN LEFT INTO R34, RIGHT INTO MAXWELL STREET, LEFT INTO LOT 63, TAXI RANK EMPANGENI AND RETURN ALONG THE SAME ROUTE.</p>
12.10	<p>ESIKHAWINI TO EMPANGENI LOT 63.</p> <p>DEPART ESIKHAWINI RANK, TURN LEFT INTO MTHOMBONI ROAD, STRAIGHT INTO D1567, TURN RIGHT INTO N2, LEFT INTO R34 (JOHN ROSS PARKWAY), STRAIGHT INTO MAIN ROAD, OFF LOADING AT SPEEDY, TURN LEFT INTO PRESIDENT SWART AVENUE, OFF LOADING AT CENTRAL PARK, TOTAL GARAGE, TURN RIGHT INTO MAXWELL STREET, THEN LEFT INTO LOT 63 TAXI RANK EMPANGENI AND RETURN ALONG THE SAME ROUTE.</p>
12.11	<p>ESIKHAWINI (PORT DUNFORD) TO EMPANGENI.</p> <p>6. DEPART ESIKHAWINI RANK TO PORT DUNFORD, ALONG D537 TO KWAMOLI TEA ROOM AND TURN BACK ALONG D537, TURN LEFT INTO D1597, STRAIGHT TO MASONGO X ROADS, TURN LEFT INTO MDLEBE MPUMA, RIGHT INTO MELONI (P106), CARRY STRAIGHT DOWN THE B10 (P106), PAST MADLANKAL, TURN LEFT INTO R34 (JOHN ROSS PARKWAY), TURN LEFT INTO TANNER ROAD, OFFLOADING AT KENTUCKY, POST OFFICE, EMRIC MOTORS, LEFT INTO B-RANK, BACK INTO MAIN ROAD, LEFT AND RIGHT INTO GRANTAM HIGHWAY, TURN RIGHT INTO MAXWELL STREET, THEN LEFT INTO LOT 63 TAXI RANK EMPANGNI, AND RETURN ALONG THE SAME ROUTE.</p>
12.12	<p>FROM ESIKHAWINI TAXI RANK TO POINT WITHIN THE PROVINCE OF KZN ONLY. NO PICKING UP OR SETTING DOWN OF PASSENGERS EN ROUTE.</p>



transport

Department:
Transport
Province of KwaZulu-Natal

GAZETTE

LGKZNG79-2018-
MAR

REGION: ALL

12.13	<p>1.PASSENGERS MAY BE PICKED UP AND/OR SET DOWN ONLY AT DESIGNATED TAXI RANK OR TAXI STOP, WHICH SHALL EXCLUDE BUS STOPS.</p> <p>2.ENTRY OR RANKING ON PRIVATE PROPERTY IS NOT PERMITTED WITHOUT WRITTEN PERMISSION OF THE LANDLORD, A COPY OF WHICH MUST BE SUPPLIED TO THE BOARD.</p> <p>3.WITHOUT HAVING ENTERED INTO AN AGREEMENT WITH OTHER OPERATORS ON A COMMON ROUTE, AS CONTEMPLATED BY SECTION 88(2)(B) OF ACT 22 OF 2000, THE PICKING UP OR SETTING DOWN OF PASSENGERS ON SUCH ROUTE IS NOT PERMITTED. A COPY OF SUCH AGREEMENT MUST BE SUPPLIED TO THE BOARD.</p> <p>4.AT RANKS, WHETHER ON – STREET OR OFF – STREET, ONLY THE TAXIS THAT CAN BE ACCOMODATED IN THE DEMARCATED AREA MAY OCCUPY THE RANK, EXCESS VEHICLES MUST HOLD ELSEWHERE AT DESIGNATED HOLDING AREAS.</p> <p>5.RANK PERMITS OR LETTERS OF AUTHORITY MUST BE PRODUCED IN RESPECT OF ALL RANKS IN MUNICIPAL AREAS, IN PARTICULAR MAJOR TOWNS AND CITIES AND IN PARTICULAR INTER-PROVINCIAL DESTINATIONS.</p> <p>6.THE ALLOCATION OF ANY ROUTE OR PORTION OF A ROUTE IS SUBJECT TO THE CONDITION THAT IT HAS BEEN APPROVED AND ALLOCATED IN GOOD FAITH AND THAT SUCH ROUTE WILL BE INVALID SHOULD IT TRANSPIRE THAT THE ROUTE OR PORTION THEREOF WILL, OR HAS CAUSED CONFLICT DUE TO IT HAVING BEEN APPROVED BASED ON INCORRECT OR FALSE INFORMATION SUPPLIED TO THE BOARD OR AS A RESULT OF AN ERROR. IN SUCH INSTANCE THE OPERATING LICENCE MUST BE RETURNED TO THE BOARD FOR CORRECTION.</p> <p>7.THE VEHICLE MUST BE COVERED BY MOTOR VEHICLE INSURANCE AS WELL AS PERSONAL LIABILITY INSURANCE</p>
12.14	<p>ESIKHAWINI TO KWADLANGEZWA.</p> <p>FROM ESIKHAWINI AND THEREAFTER TURNING INTO MTHOMBONI ROAD ACROSS THE ROBOTS AND CARRYING STRAIGHT D1567 AND STRAIGHT ACROSS P2 (NGOYE ROAD) AND STRAIGHT INTO D361 AND THERE AFTER TURNING RIGHT TO UNGOYE UNIVERSITY,KWADLANGEZWA TAXI RANK(POST OFFICE) PICKING UP PASSENGERS AT KWADLANGEZWA TAXI RANK AND RETURN ALONG THE SAME ROUTE IN RESPECT OF ETA AND THE ROUTE DEPARTING KWADLANGEZWA TAXI RANK TO POST OFFICE, MFUNDO STREET,PICK UP AND DROP OFF PASSENGERS, STRAIGHT TO CROSS ROAD R102 TO ESIKHAWINI TAXI RANK SITUATED AT MTHOMBENI ROAD DROP OFF AND PICK UP, PASSENGERS AT ESIKHAWINI TAXI RANK AND RETURN ALONG THE SAME ROUTE IN RESPECT OF KTA, THE RETURN ROUTE FOR KTA SHALL EXACTLY BE SIMILAR AS THAT OF ETA BY DEFINITION.</p>



transport

Department:
Transport
Province of KwaZulu-Natal

GAZETTE

LGKZNG79-2018-
MAR

REGION: ALL

1) Application Number: APP0096554	2) Gazette Number: LGKZNG79-2018-MAR
3) Applicant: JS ZUNGU ID NO. 6808125683086 Association: ESIKHAWINI TAXI ASSOCIATION	4) Applicant Address: PO BOX 995 ESIKHAWINI 3880
5) Existing Licence Holder: NOT APPLICABLE ID NO. NOT APPLICABLE	6) Existing Licence Holder Address: NOT APPLICABLE
7) Type of application: NEW OPERATING LICENCE	8) Operating Licence Number: NOTAVAILABLE
9) Vehicle Type: MINIBUS	10) 1 X 15 (SEATED) + 0 (STANDING)
11) Region: UTHUNGULU	
12.1	<p>DALTON TO PIETERMARITZBURG.</p> <p>INBOUND.</p> <p>FROM P503, P36, MR52, P424, MR6, GREYTOWN, CHURCH, OLD MARKET, LONGMARKET TO LONGMARKET STREET ADJACENT CAPITAL CENTRE CAR PARK RANK.</p> <p>OUTBOUND.</p> <p>FROM LONGMARKET STREET ADJACENT CAPITAL CENTRE CAR PARK VIA LONGMARKET, EAST, CHURCH, GREYTOWN, MR6, P424, MR25, P36, P503 TO DALTON RANK.</p>
12.2	<p>FROM MKUZE TAXI RANK TO GUJINI MKUZE</p> <p>P2-8 TURN RIGHT P236 TURN RIGHT A1138 GUJINI AND RETURN PICK AND DROP ON THE SAME ROUTES</p>
12.3	<p>FROM MKUZE TAXI RANK TO MHLEKAZI MKUZE P-2-8 TURN LEFT D1887 TO MHLEKAZI AND RETURN BACK TO THE SAME ROUTES PICK AND DROP</p>
12.4	<p>FROM MKUZE TAXI RANK TO M AVELA STORE P2-8 TURN RIGHT P 236 TURN LEFT D1823 TO MAVEL AAND RETURN BACK PICK AND DROP ON THE SAME ROUTES..</p>
12.5	<p>ESIKHAWINI TO DURBAN.</p> <p>DEPART ESIKHAWINI RANK, CARRY STRAIGHT INTO D1567, TURN LEFT INTO N2 FREEWAY, CARRY ON STRAIGHT AND TURN RIGHT INTO ARGYLE ROAD, TURN LEFT INTO UMGENI ROAD, TURN RIGHT INTO LEOPOLD STREET, OFF LOADING AT DURBAN STATION, CARRY STRAIGHT TO MARKET STREET, OFF LOADING AT BEREA NEW MARKET DURBAN, RETURN ALONG THE SAME ROUTE.</p>
12.6	<p>ESIKHAWINI TO RICHARDSBAY</p> <p>DEPART ESIKHAWINI TAXI RANK, TURN LEFT INTO MTHOMBONI ROAD, RIGHT INTO MDLEBE MPUMA (EAST), INTO MELONI (P106). CARRY STRAIGHT DOWN THE B10 (P106), PAST MADLANKALA, TURN RIGHT INTO R34 (JOHN ROSS PARKWAY), TURN LEFT WEST CENTRAL ARTERIAL CARRY STRAIGHT INTO BULLION BOULEVARD, THEN TURN LEFT INTO TAXI CITY RANK RICHARDSBAY, RETURN ALONG THE SAME ROUTE.</p>
12.7	<p>ESIKHAWINI TO RICHARDSBAY VIA ALTON.</p> <p>2. DEPART ESIKHAWINI RANK, LEFT INTO MTHOMBONI ROAD, RIGHT INTO MDLEBE MPUMA (EAST), INTO MELONI (P106), CARRY ON STRAIGHT DOWN THE B10 (P106), PAST MADLANKALA, TURN RIGHT INTO R34 (JOHN ROSS PARKWAY), TURN RIGHT INTO ALUMINA ALLEE, 100 METRES AWAY FROM THE ROAD, OFF LOADING AT BUS STOP (MARINGINI), RETURN. STRAIGHT ACROSS ALUMINA ALLEE, OFF LOADING AT AMALGAMATED, ENGINE GARAGE, IKHWEZI DEPORT BELL, SHELL GARAGE, ZCBF, DOLLAR DRIVE, TURN RIGHT AND LEFT INTO BULLION BOULEVARD AND TURN LEFT INTO TAXI RANK RICHARDSBAY, AND RETURN ALONG THE SAME ROUTE.</p>



transport

Department:
Transport
Province of KwaZulu-Natal

GAZETTE

LGKZNG79-2018-
MAR

REGION: ALL

12.8	<p>ESIKHAWINI (MPEMBENI) TO RICHARDS BAY.</p> <p>DEPART ESIKHAWINI TAXI RANK, TURN RIGHT INTO MTHOMBONI ROAD, CARRY STRAIGHT ACROSS MDLEBE MPUMA ROBOTS ALONG D887 TO MPEMBENI (LEXON TEA ROOM), TURN BACK ALONG D887, STRAIGHT DOWN THE B10 (P106), PAST MADLANKALA, TURN RIGHT INTO R34 (JOHN ROSS PARKWAY), TURN LEFT INTO WEST CENTRAL ARTERIAL, CARRY STRAIGHT TO BULLION BOULEVARD, THEN LEFT INTO TAXI CITY RANK RICHARDSBAY, ALONG THE SAME ROUTE.</p>
12.9	<p>ESIKHAWINI TO EMPANGENI RAIL.</p> <p>3. DEPART ESIKHAWINI RANK, TURN LEFT INTO MTHOMBONI ROAD, CARRY STRAIGHT INTO D1567, TURN RIGHT INTO N2 (FREEWAY), TURN LEFT INTO R34 (JOHN ROSS PARKWAY), STRAIGHT INTO TANNER ROAD, OFF LOADING AT KENTUCKY, POST OFFICE, EMRICMOTORS AND TURN LEFT INTO B RANK, OFF LOADING THEN TURN INTO MAIN ROAD, TURN LEFT AND RIGHT GRANTHAM HIGHWAY, BACK INTO R34, TURN RIGHT INTO MAXWELL STREET, THEN LEFT INTO LOT 63 TAXI RANK, TURN RIGHT INTO N2 (NGOYA X ROADS) STRAIGHT TO EMPANGNI CIRCLE, LEFT INTO TANNER ROAD, THEN RIGHT INTO B-RANK, TURN RIGHT INTO TANNER ROAD, TURN LEFT INTO R34, RIGHT INTO MAXWELL STREET, LEFT INTO LOT 63, TAXI RANK EMPANGENI AND RETURN ALONG THE SAME ROUTE.</p>
12.10	<p>ESIKHAWINI TO EMPANGENI LOT 63.</p> <p>DEPART ESIKHAWINI RANK, TURN LEFT INTO MTHOMBONI ROAD, STRAIGHT INTO D1567, TURN RIGHT INTO N2, LEFT INTO R34 (JOHN ROSS PARKWAY), STRAIGHT INTO MAIN ROAD, OFF LOADING AT SPEEDY, TURN LEFT INTO PRESIDENT SWART AVENUE, OFF LOADING AT CENTRAL PARK, TOTAL GARAGE, TURN RIGHT INTO MAXWELL STREET, THEN LEFT INTO LOT 63 TAXI RANK EMPANGENI AND RETURN ALONG THE SAME ROUTE.</p>
12.11	<p>ESIKHAWINI (PORT DUNFORD) TO EMPANGENI.</p> <p>6. DEPART ESIKHAWINI RANK TO PORT DUNFORD, ALONG D537 TO KWAMOLI TEA ROOM AND TURN BACK ALONG D537, TURN LEFT INTO D1597, STRAIGHT TO MASONGO X ROADS, TURN LEFT INTO MDLEBE MPUMA, RIGHT INTO MELONI (P106), CARRY STRAIGHT DOWN THE B10 (P106), PAST MADLANKAL, TURN LEFT INTO R34 (JOHN ROSS PARKWAY), TURN LEFT INTO TANNER ROAD, OFFLOADING AT KENTUCKY, POST OFFICE, EMRIC MOTORS, LEFT INTO B-RANK, BACK INTO MAIN ROAD, LEFT AND RIGHT INTO GRANTAM HIGHWAY, TURN RIGHT INTO MAXWELL STREET, THEN LEFT INTO LOT 63 TAXI RANK EMPANGNI, AND RETURN ALONG THE SAME ROUTE.</p>
12.12	<p>FROM ESIKHAWINI TAXI RANK TO POINT WITHIN THE PROVINCE OF KZN ONLY.NO PICKING UP OR SETTING DOWN OF PASSENGERS EN ROUTE.</p>



transport

Department:
Transport
Province of KwaZulu-Natal

GAZETTE

LGKZNG79-2018-
MAR

REGION: ALL

12.13	<p>1.PASSENGERS MAY BE PICKED UP AND/OR SET DOWN ONLY AT DESIGNATED TAXI RANK OR TAXI STOP, WHICH SHALL EXCLUDE BUS STOPS.</p> <p>2.ENTRY OR RANKING ON PRIVATE PROPERTY IS NOT PERMITTED WITHOUT WRITTEN PERMISSION OF THE LANDLORD, A COPY OF WHICH MUST BE SUPPLIED TO THE BOARD.</p> <p>3.WITHOUT HAVING ENTERED INTO AN AGREEMENT WITH OTHER OPERATORS ON A COMMON ROUTE, AS CONTEMPLATED BY SECTION 88(2)(B) OF ACT 22 OF 2000, THE PICKING UP OR SETTING DOWN OF PASSENGERS ON SUCH ROUTE IS NOT PERMITTED. A COPY OF SUCH AGREEMENT MUST BE SUPPLIED TO THE BOARD.</p> <p>4.AT RANKS, WHETHER ON – STREET OR OFF – STREET, ONLY THE TAXIS THAT CAN BE ACCOMMODATED IN THE DEMARCATED AREA MAY OCCUPY THE RANK, EXCESS VEHICLES MUST HOLD ELSEWHERE AT DESIGNATED HOLDING AREAS.</p> <p>5.RANK PERMITS OR LETTERS OF AUTHORITY MUST BE PRODUCED IN RESPECT OF ALL RANKS IN MUNICIPAL AREAS, IN PARTICULAR MAJOR TOWNS AND CITIES AND IN PARTICULAR INTER-PROVINCIAL DESTINATIONS.</p> <p>6.THE ALLOCATION OF ANY ROUTE OR PORTION OF A ROUTE IS SUBJECT TO THE CONDITION THAT IT HAS BEEN APPROVED AND ALLOCATED IN GOOD FAITH AND THAT SUCH ROUTE WILL BE INVALID SHOULD IT TRANSPIRE THAT THE ROUTE OR PORTION THEREOF WILL, OR HAS CAUSED CONFLICT DUE TO IT HAVING BEEN APPROVED BASED ON INCORRECT OR FALSE INFORMATION SUPPLIED TO THE BOARD OR AS A RESULT OF AN ERROR. IN SUCH INSTANCE THE OPERATING LICENCE MUST BE RETURNED TO THE BOARD FOR CORRECTION.</p> <p>7.THE VEHICLE MUST BE COVERED BY MOTOR VEHICLE INSURANCE AS WELL AS PERSONAL LIABILITY INSURANCE</p>
12.14	<p>ESIKHAWINI TO KWADLANGEZWA.</p> <p>FROM ESIKHAWINI AND THEREAFTER TURNING INTO MTHOMBONI ROAD ACROSS THE ROBOTS AND CARRYING STRAIGHT D1567 AND STRAIGHT ACROSS P2 (NGOYE ROAD) AND STRAIGHT INTO D361 AND THERE AFTER TURNING RIGHT TO UNGOYE UNIVERSITY,KWADLANGEZWA TAXI RANK(POST OFFICE) PICKING UP PASSENGERS AT KWADLANGEZWA TAXI RANK AND RETURN ALONG THE SAME ROUTE IN RESPECT OF ETA AND THE ROUTE DEPARTING KWADLANGEZWA TAXI RANK TO POST OFFICE, MFUNDO STREET,PICK UP AND DROP OFF PASSENGERS, STRAIGHT TO CROSS ROAD R102 TO ESIKHAWINI TAXI RANK SITUATED AT MTHOMBENI ROAD DROP OFF AND PICK UP, PASSENGERS AT ESIKHAWINI TAXI RANK AND RETURN ALONG THE SAME ROUTE IN RESPECT OF KTA, THE RETURN ROUTE FOR KTA SHALL EXACTLY BE SIMILAR AS THAT OF ETA BY DEFINITION.</p>



transport

Department:
Transport
Province of KwaZulu-Natal

GAZETTE

LGKZNG79-2018-
MAR

REGION: ALL

1) Application Number: APP0096559	2) Gazette Number: LGKZNG79-2018-MAR
3) Applicant: SP BIYELA ID NO. 5905015568087 Association: ESIKHAWINI TAXI ASSOCIATION	4) Applicant Address: PO BOX 1350 ESIKHAWINI 3887
5) Existing Licence Holder: NOT APPLICABLE ID NO. NOT APPLICABLE	6) Existing Licence Holder Address: NOT APPLICABLE
7) Type of application: NEW OPERATING LICENCE	8) Operating Licence Number: NOTAVAILABLE
9) Vehicle Type: MINIBUS	10) 1 X 15 (SEATED) + 0 (STANDING)
11) Region: UTHUNGULU	
12.1	<p>DALTON TO PIETERMARITZBURG.</p> <p>INBOUND.</p> <p>FROM P503, P36, MR52, P424, MR6, GREYTOWN, CHURCH, OLD MARKET, LONGMARKET TO LONGMARKET STREET ADJACENT CAPITAL CENTRE CAR PARK RANK.</p> <p>OUTBOUND.</p> <p>FROM LONGMARKET STREET ADJACENT CAPITAL CENTRE CAR PARK VIA LONGMARKET, EAST, CHURCH, GREYTOWN, MR6, P424, MR25, P36, P503 TO DALTON RANK.</p>
12.2	FROM MKUZE TAXI RANK TO GUJINI MKUZE P2-8 TURN RIGHT P236 TURN RIGHT A1138 GUJINI AND RETURN PICK AND DROP ON THE SAME ROUTES
12.3	FROM MKUZE TAXI RANK TO MHLEKAZI MKUZE P-2-8 TURN LEFT D1887 TO MHLEKAZI AND RETURN BACK TO THE SAME ROUTES PICK AND DROP
12.4	FROM MKUZE TAXI RANK TO M AVELA STORE P2-8 TURN RIGHT P 236 TURN LEFT D1823 TO MAVEL AAND RETURN BACK PICK AND DROP ON THE SAME ROUTES..
12.5	<p>ESIKHAWINI TO DURBAN.</p> <p>DEPART ESIKHAWINI RANK, CARRY STRAIGHT INTO D1567, TURN LEFT INTO N2 FREEWAY, CARRY ON STRAIGHT AND TURN RIGHT INTO ARGYLE ROAD, TURN LEFT INTO UMGENI ROAD, TURN RIGHT INTO LEOPOLD STREET, OFF LOADING AT DURBAN STATION, CARRY STRAIGHT TO MARKET STREET, OFF LOADING AT BEREA NEW MARKET DURBAN, RETURN ALONG THE SAME ROUTE.</p>
12.6	<p>ESIKHAWINI TO RICHARDSBAY</p> <p>DEPART ESIKHAWINI TAXI RANK, TURN LEFT INTO MTHOMBONI ROAD, RIGHT INTO MDLEBE MPUMA (EAST), INTO MELONI (P106). CARRY STRAIGHT DOWN THE B10 (P106), PAST MADLANKALA, TURN RIGHT INTO R34 (JOHN ROSS PARKWAY), TURN LEFT WEST CENTRAL ARTERIAL CARRY STRAIGHT INTO BULLION BOULEVARD, THEN TURN LEFT INTO TAXI CITY RANK RICHARDSBAY, RETURN ALONG THE SAME ROUTE.</p>
12.7	<p>ESIKHAWINI TO RICHARDSBAY VIA ALTON.</p> <p>2. DEPART ESIKHAWINI RANK, LEFT INTO MTHOMBONI ROAD, RIGHT INTO MDLEBE MPUMA (EAST), INTO MELONI (P106), CARRY ON STRAIGHT DOWN THE B10 (P106), PAST MADLANKALA, TURN RIGHT INTO R34 (JOHN ROSS PARKWAY), TURN RIGHT INTO ALUMINA ALLEE, 100 METRES AWAY FROM THE ROAD, OFF LOADING AT BUS STOP (MARINGINI), RETURN. STRAIGHT ACROSS ALUMINA ALLEE, OFF LOADING AT AMALGAMATED, ENGINE GARAGE, IKHWEZI DEPORT BELL, SHELL GARAGE, ZCBF, DOLLAR DRIVE, TURN RIGHT AND LEFT INTO BULLION BOULEVARD AND TURN LEFT INTO TAXI RANK RICHARDSBAY, AND RETURN ALONG THE SAME ROUTE.</p>



transport

Department:
Transport
Province of KwaZulu-Natal

GAZETTE

LGKZNG79-2018-
MAR

REGION: ALL

12.8	<p>ESIKHAWINI (MPEMBENI) TO RICHARDS BAY.</p> <p>DEPART ESIKHAWINI TAXI RANK, TURN RIGHT INTO MTHOMBONI ROAD, CARRY STRAIGHT ACROSS MDLEBE MPUMA ROBOTS ALONG D887 TO MPEMBENI (LEXON TEA ROOM), TURN BACK ALONG D887, STRAIGHT DOWN THE B10 (P106), PAST MADLANKALA, TURN RIGHT INTO R34 (JOHN ROSS PARKWAY), TURN LEFT INTO WEST CENTRAL ARTERIAL, CARRY STRAIGHT TO BULLION BOULEVARD, THEN LEFT INTO TAXI CITY RANK RICHARDSBAY, ALONG THE SAME ROUTE.</p>
12.9	<p>ESIKHAWINI TO EMPANGENI RAIL.</p> <p>3. DEPART ESIKHAWINI RANK, TURN LEFT INTO MTHOMBONI ROAD, CARRY STRAIGHT INTO D1567, TURN RIGHT INTO N2 (FREEWAY), TURN LEFT INTO R34 (JOHN ROSS PARKWAY), STRAIGHT INTO TANNER ROAD, OFF LOADING AT KENTUCKY, POST OFFICE, EMRICMOTORS AND TURN LEFT INTO B RANK, OFF LOADING THEN TURN INTO MAIN ROAD, TURN LEFT AND RIGHT GRANTHAM HIGHWAY, BACK INTO R34, TURN RIGHT INTO MAXWELL STREET, THEN LEFT INTO LOT 63 TAXI RANK, TURN RIGHT INTO N2 (NGOYA X ROADS) STRAIGHT TO EMPANGNI CIRCLE, LEFT INTO TANNER ROAD, THEN RIGHT INTO B-RANK, TURN RIGHT INTO TANNER ROAD, TURN LEFT INTO R34, RIGHT INTO MAXWELL STREET, LEFT INTO LOT 63, TAXI RANK EMPANGENI AND RETURN ALONG THE SAME ROUTE.</p>
12.10	<p>ESIKHAWINI TO EMPANGENI LOT 63.</p> <p>DEPART ESIKHAWINI RANK, TURN LEFT INTO MTHOMBONI ROAD, STRAIGHT INTO D1567, TURN RIGHT INTO N2, LEFT INTO R34 (JOHN ROSS PARKWAY), STRAIGHT INTO MAIN ROAD, OFF LOADING AT SPEEDY, TURN LEFT INTO PRESIDENT SWART AVENUE, OFF LOADING AT CENTRAL PARK, TOTAL GARAGE, TURN RIGHT INTO MAXWELL STREET, THEN LEFT INTO LOT 63 TAXI RANK EMPANGENI AND RETURN ALONG THE SAME ROUTE.</p>
12.11	<p>ESIKHAWINI (PORT DUNFORD) TO EMPANGENI.</p> <p>6. DEPART ESIKHAWINI RANK TO PORT DUNFORD, ALONG D537 TO KWAMOLI TEA ROOM AND TURN BACK ALONG D537, TURN LEFT INTO D1597, STRAIGHT TO MASONGO X ROADS, TURN LEFT INTO MDLEBE MPUMA, RIGHT INTO MELONI (P106), CARRY STRAIGHT DOWN THE B10 (P106), PAST MADLANKAL, TURN LEFT INTO R34 (JOHN ROSS PARKWAY), TURN LEFT INTO TANNER ROAD, OFFLOADING AT KENTUCKY, POST OFFICE, EMRIC MOTORS, LEFT INTO B-RANK, BACK INTO MAIN ROAD, LEFT AND RIGHT INTO GRANTAM HIGHWAY, TURN RIGHT INTO MAXWELL STREET, THEN LEFT INTO LOT 63 TAXI RANK EMPANGNI, AND RETURN ALONG THE SAME ROUTE.</p>
12.12	<p>FROM ESIKHAWINI TAXI RANK TO POINT WITHIN THE PROVINCE OF KZN ONLY. NO PICKING UP OR SETTING DOWN OF PASSENGERS EN ROUTE.</p>



transport

Department:
Transport
Province of KwaZulu-Natal

GAZETTE

LGKZNG79-2018-
MAR

REGION: ALL

12.13	<p>1.PASSENGERS MAY BE PICKED UP AND/OR SET DOWN ONLY AT DESIGNATED TAXI RANK OR TAXI STOP, WHICH SHALL EXCLUDE BUS STOPS.</p> <p>2.ENTRY OR RANKING ON PRIVATE PROPERTY IS NOT PERMITTED WITHOUT WRITTEN PERMISSION OF THE LANDLORD, A COPY OF WHICH MUST BE SUPPLIED TO THE BOARD.</p> <p>3.WITHOUT HAVING ENTERED INTO AN AGREEMENT WITH OTHER OPERATORS ON A COMMON ROUTE, AS CONTEMPLATED BY SECTION 88(2)(B) OF ACT 22 OF 2000, THE PICKING UP OR SETTING DOWN OF PASSENGERS ON SUCH ROUTE IS NOT PERMITTED. A COPY OF SUCH AGREEMENT MUST BE SUPPLIED TO THE BOARD.</p> <p>4.AT RANKS, WHETHER ON – STREET OR OFF – STREET, ONLY THE TAXIS THAT CAN BE ACCOMODATED IN THE DEMARCATED AREA MAY OCCUPY THE RANK, EXCESS VEHICLES MUST HOLD ELSEWHERE AT DESIGNATED HOLDING AREAS.</p> <p>5.RANK PERMITS OR LETTERS OF AUTHORITY MUST BE PRODUCED IN RESPECT OF ALL RANKS IN MUNICIPAL AREAS, IN PARTICULAR MAJOR TOWNS AND CITIES AND IN PARTICULAR INTER-PROVINCIAL DESTINATIONS.</p> <p>6.THE ALLOCATION OF ANY ROUTE OR PORTION OF A ROUTE IS SUBJECT TO THE CONDITION THAT IT HAS BEEN APPROVED AND ALLOCATED IN GOOD FAITH AND THAT SUCH ROUTE WILL BE INVALID SHOULD IT TRANSPIRE THAT THE ROUTE OR PORTION THEREOF WILL, OR HAS CAUSED CONFLICT DUE TO IT HAVING BEEN APPROVED BASED ON INCORRECT OR FALSE INFORMATION SUPPLIED TO THE BOARD OR AS A RESULT OF AN ERROR. IN SUCH INSTANCE THE OPERATING LICENCE MUST BE RETURNED TO THE BOARD FOR CORRECTION.</p> <p>7.THE VEHICLE MUST BE COVERED BY MOTOR VEHICLE INSURANCE AS WELL AS PERSONAL LIABILITY INSURANCE</p>
12.14	<p>ESIKHAWINI TO KWADLANGEZWA.</p> <p>FROM ESIKHAWINI AND THEREAFTER TURNING INTO MTHOMBONI ROAD ACROSS THE ROBOTS AND CARRYING STRAIGHT D1567 AND STRAIGHT ACROSS P2 (NGOYE ROAD) AND STRAIGHT INTO D361 AND THERE AFTER TURNING RIGHT TO UNGOYE UNIVERSITY,KWADLANGEZWA TAXI RANK(POST OFFICE) PICKING UP PASSENGERS AT KWADLANGEZWA TAXI RANK AND RETURN ALONG THE SAME ROUTE IN RESPECT OF ETA AND THE ROUTE DEPARTING KWADLANGEZWA TAXI RANK TO POST OFFICE, MFUNDO STREET,PICK UP AND DROP OFF PASSENGERS, STRAIGHT TO CROSS ROAD R102 TO ESIKHAWINI TAXI RANK SITUATED AT MTHOMBENI ROAD DROP OFF AND PICK UP, PASSENGERS AT ESIKHAWINI TAXI RANK AND RETURN ALONG THE SAME ROUTE IN RESPECT OF KTA, THE RETURN ROUTE FOR KTA SHALL EXACTLY BE SIMILAR AS THAT OF ETA BY DEFINITION.</p>



transport

Department:
Transport
Province of KwaZulu-Natal

GAZETTE

LGKZNG79-2018-
MAR

REGION: ALL

1) Application Number: APP0096568	2) Gazette Number: LGKZNG79-2018-MAR
3) Applicant: SS NTSHANGASE ID NO. 6207225625081 Association: ESIKHAWINI TAXI ASSOCIATION	4) Applicant Address: P.O BOX 2079 ESIKHAWINI 3887
5) Existing Licence Holder: NOT APPLICABLE ID NO. NOT APPLICABLE	6) Existing Licence Holder Address: NOT APPLICABLE
7) Type of application: NEW OPERATING LICENCE	8) Operating Licence Number: NOTAVAILABLE
9) Vehicle Type: MINIBUS	10) 1 X 14 (SEATED) + 0 (STANDING)
11) Region: UTHUNGULU	
12.1	DALTON TO PIETERMARITZBURG. INBOUND. FROM P503, P36, MR52, P424, MR6, GREYTOWN, CHURCH, OLD MARKET, LONGMARKET TO LONGMARKET STREET ADJACENT CAPITAL CENTRE CAR PARK RANK. OUTBOUND. FROM LONGMARKET STREET ADJACENT CAPITAL CENTRE CAR PARK VIA LONGMARKET, EAST, CHURCH, GREYTOWN, MR6, P424, MR25, P36, P503 TO DALTON RANK.
12.2	FROM MKUZE TAXI RANK TO GUJINI MKUZE P2-8 TURN RIGHT P236 TURN RIGHT A1138 GUJINI AND RETURN PICK AND DROP ON THE SAME ROUTES
12.3	FROM MKUZE TAXI RANK TO MHLEKAZI MKUZE P-2-8 TURN LEFT D1887 TO MHLEKAZI AND RETURN BACK TO THE SAME ROUTES PICK AND DROP
12.4	FROM MKUZE TAXI RANK TO M AVELA STORE P2-8 TURN RIGHT P 236 TURN LEFT D1823 TO MAVEL AAND RETURN BACK PICK AND DROP ON THE SAME ROUTES..
12.5	ESIKHAWINI TO DURBAN. DEPART ESIKHAWINI RANK, CARRY STRAIGHT INTO D1567, TURN LEFT INTO N2 FREEWAY, CARRY ON STRAIGHT AND TURN RIGHT INTO ARGYLE ROAD, TURN LEFT INTO UMGENI ROAD, TURN RIGHT INTO LEOPOLD STREET, OFF LOADING AT DURBAN STATION, CARRY STRAIGHT TO MARKET STREET, OFF LOADING AT BEREA NEW MARKET DURBAN, RETURN ALONG THE SAME ROUTE.
12.6	ESIKHAWINI TO RICHARDSBAY DEPART ESIKHAWINI TAXI RANK, TURN LEFT INTO MTHOMBONI ROAD, RIGHT INTO MDLEBE MPUMA (EAST), INTO MELONI (P106), CARRY STRAIGHT DOWN THE B10 (P106), PAST MADLANKALA, TURN RIGHT INTO R34 (JOHN ROSS PARKWAY), TURN LEFT WEST CENTRAL ARTERIAL CARRY STRAIGHT INTO BULLION BOULEVARD, THEN TURN LEFT INTO TAXI CITY RANK RICHARDSBAY, RETURN ALONG THE SAME ROUTE.
12.7	ESIKHAWINI TO RICHARDSBAY VIA ALTON. 2. DEPART ESIKHAWINI RANK, LEFT INTO MTHOMBONI ROAD, RIGHT INTO MDLEBE MPUMA (EAST), INTO MELONI (P106), CARRY ON STRAIGHT DOWN THE B10 (P106), PAST MADLANKALA, TURN RIGHT INTO R34 (JOHN ROSS PARKWAY), TURN RIGHT INTO ALUMINA ALLEE, 100 METRES AWAY FROM THE ROAD, OFF LOADING AT BUS STOP (MARINGINI), RETURN. STRAIGHT ACROSS ALUMINA ALLEE, OFF LOADING AT AMALGAMATED, ENGINE GARAGE, IKHWEZI DEPORT BELL, SHELL GARAGE, ZCBF, DOLLAR DRIVE, TURN RIGHT AND LEFT INTO BULLION BOULEVARD AND TURN LEFT INTO TAXI RANK RICHARDSBAY, AND RETURN ALONG THE SAME ROUTE.



transport

Department:
Transport
Province of KwaZulu-Natal

GAZETTE

LGKZNG79-2018-
MAR

REGION: ALL

12.8	<p>ESIKHAWINI (MPEMBENI) TO RICHARDS BAY.</p> <p>DEPART ESIKHAWINI TAXI RANK, TURN RIGHT INTO MTHOMBONI ROAD, CARRY STRAIGHT ACROSS MDLEBE MPUMA ROBOTS ALONG D887 TO MPEMBENI (LEXON TEA ROOM), TURN BACK ALONG D887, STRAIGHT DOWN THE B10 (P106), PAST MADLANKALA, TURN RIGHT INTO R34 (JOHN ROSS PARKWAY), TURN LEFT INTO WEST CENTRAL ARTERIAL, CARRY STRAIGHT TO BULLION BOULEVARD, THEN LEFT INTO TAXI CITY RANK RICHARDSBAY, ALONG THE SAME ROUTE.</p>
12.9	<p>ESIKHAWINI TO EMPANGENI RAIL.</p> <p>3. DEPART ESIKHAWINI RANK, TURN LEFT INTO MTHOMBONI ROAD, CARRY STRAIGHT INTO D1567, TURN RIGHT INTO N2 (FREEWAY), TURN LEFT INTO R34 (JOHN ROSS PARKWAY), STRAIGHT INTO TANNER ROAD, OFF LOADING AT KENTUCKY, POST OFFICE, EMRICMOTORS AND TURN LEFT INTO B RANK, OFF LOADING THEN TURN INTO MAIN ROAD, TURN LEFT AND RIGHT GRANTHAM HIGHWAY, BACK INTO R34, TURN RIGHT INTO MAXWELL STREET, THEN LEFT INTO LOT 63 TAXI RANK, TURN RIGHT INTO N2 (NGOYA X ROADS) STRAIGHT TO EMPANGNI CIRCLE, LEFT INTO TANNER ROAD, THEN RIGHT INTO B-RANK, TURN RIGHT INTO TANNER ROAD, TURN LEFT INTO R34, RIGHT INTO MAXWELL STREET, LEFT INTO LOT 63, TAXI RANK EMPANGENI AND RETURN ALONG THE SAME ROUTE.</p>
12.10	<p>ESIKHAWINI TO EMPANGENI LOT 63.</p> <p>DEPART ESIKHAWINI RANK, TURN LEFT INTO MTHOMBONI ROAD, STRAIGHT INTO D1567, TURN RIGHT INTO N2, LEFT INTO R34 (JOHN ROSS PARKWAY), STRAIGHT INTO MAIN ROAD, OFF LOADING AT SPEEDY, TURN LEFT INTO PRESIDENT SWART AVENUE, OFF LOADING AT CENTRAL PARK, TOTAL GARAGE, TURN RIGHT INTO MAXWELL STREET, THEN LEFT INTO LOT 63 TAXI RANK EMPANGENI AND RETURN ALONG THE SAME ROUTE.</p>
12.11	<p>ESIKHAWINI (PORT DUNFORD) TO EMPANGENI.</p> <p>6. DEPART ESIKHAWINI RANK TO PORT DUNFORD, ALONG D537 TO KWAMOLI TEA ROOM AND TURN BACK ALONG D537, TURN LEFT INTO D1597, STRAIGHT TO MASONGO X ROADS, TURN LEFT INTO MDLEBE MPUMA, RIGHT INTO MELONI (P106), CARRY STRAIGHT DOWN THE B10 (P106), PAST MADLANKAL, TURN LEFT INTO R34 (JOHN ROSS PARKWAY), TURN LEFT INTO TANNER ROAD, OFFLOADING AT KENTUCKY, POST OFFICE, EMRIC MOTORS, LEFT INTO B-RANK, BACK INTO MAIN ROAD, LEFT AND RIGHT INTO GRANTAM HIGHWAY, TURN RIGHT INTO MAXWELL STREET, THEN LEFT INTO LOT 63 TAXI RANK EMPANGNI, AND RETURN ALONG THE SAME ROUTE.</p>
12.12	<p>FROM ESIKHAWINI TAXI RANK TO POINT WITHIN THE PROVINCE OF KZN ONLY.NO PICKING UP OR SETTING DOWN OF PASSENGERS EN ROUTE.</p>



transport

Department:
Transport
Province of KwaZulu-Natal

GAZETTE

LGKZNG79-2018-
MAR

REGION: ALL

12.13	<p>1.PASSENGERS MAY BE PICKED UP AND/OR SET DOWN ONLY AT DESIGNATED TAXI RANK OR TAXI STOP, WHICH SHALL EXCLUDE BUS STOPS.</p> <p>2.ENTRY OR RANKING ON PRIVATE PROPERTY IS NOT PERMITTED WITHOUT WRITTEN PERMISSION OF THE LANDLORD, A COPY OF WHICH MUST BE SUPPLIED TO THE BOARD.</p> <p>3.WITHOUT HAVING ENTERED INTO AN AGREEMENT WITH OTHER OPERATORS ON A COMMON ROUTE, AS CONTEMPLATED BY SECTION 88(2)(B) OF ACT 22 OF 2000, THE PICKING UP OR SETTING DOWN OF PASSENGERS ON SUCH ROUTE IS NOT PERMITTED. A COPY OF SUCH AGREEMENT MUST BE SUPPLIED TO THE BOARD.</p> <p>4.AT RANKS, WHETHER ON – STREET OR OFF – STREET, ONLY THE TAXIS THAT CAN BE ACCOMMODATED IN THE DEMARCATED AREA MAY OCCUPY THE RANK, EXCESS VEHICLES MUST HOLD ELSEWHERE AT DESIGNATED HOLDING AREAS.</p> <p>5.RANK PERMITS OR LETTERS OF AUTHORITY MUST BE PRODUCED IN RESPECT OF ALL RANKS IN MUNICIPAL AREAS, IN PARTICULAR MAJOR TOWNS AND CITIES AND IN PARTICULAR INTER-PROVINCIAL DESTINATIONS.</p> <p>6.THE ALLOCATION OF ANY ROUTE OR PORTION OF A ROUTE IS SUBJECT TO THE CONDITION THAT IT HAS BEEN APPROVED AND ALLOCATED IN GOOD FAITH AND THAT SUCH ROUTE WILL BE INVALID SHOULD IT TRANSPIRE THAT THE ROUTE OR PORTION THEREOF WILL, OR HAS CAUSED CONFLICT DUE TO IT HAVING BEEN APPROVED BASED ON INCORRECT OR FALSE INFORMATION SUPPLIED TO THE BOARD OR AS A RESULT OF AN ERROR. IN SUCH INSTANCE THE OPERATING LICENCE MUST BE RETURNED TO THE BOARD FOR CORRECTION.</p> <p>7.THE VEHICLE MUST BE COVERED BY MOTOR VEHICLE INSURANCE AS WELL AS PERSONAL LIABILITY INSURANCE</p>
12.14	<p>ESIKHAWINI TO KWADLANGEZWA.</p> <p>FROM ESIKHAWINI AND THEREAFTER TURNING INTO MTHOMBONI ROAD ACROSS THE ROBOTS AND CARRYING STRAIGHT D1567 AND STRAIGHT ACROSS P2 (NGOYE ROAD) AND STRAIGHT INTO D361 AND THERE AFTER TURNING RIGHT TO UNGOYE UNIVERSITY,KWADLANGEZWA TAXI RANK(POST OFFICE) PICKING UP PASSENGERS AT KWADLANGEZWA TAXI RANK AND RETURN ALONG THE SAME ROUTE IN RESPECT OF ETA AND THE ROUTE DEPARTING KWADLANGEZWA TAXI RANK TO POST OFFICE, MFUNDO STREET,PICK UP AND DROP OFF PASSENGERS, STRAIGHT TO CROSS ROAD R102 TO ESIKHAWINI TAXI RANK SITUATED AT MTHOMBENI ROAD DROP OFF AND PICK UP, PASSENGERS AT ESIKHAWINI TAXI RANK AND RETURN ALONG THE SAME ROUTE IN RESPECT OF KTA, THE RETURN ROUTE FOR KTA SHALL EXACTLY BE SIMILAR AS THAT OF ETA BY DEFINITION.</p>



transport

Department:
Transport
Province of KwaZulu-Natal

GAZETTE

LGKZNG79-2018-
MAR

REGION: ALL

1) Application Number: APP0096571	2) Gazette Number: LGKZNG79-2018-MAR
3) Applicant: XM MZOB ID NO. 7805295251081 Association: ESIKHAWINI TAXI ASSOCIATION	4) Applicant Address: PO BOX 896 ESIKHAWINI 3887
5) Existing Licence Holder: NOT APPLICABLE ID NO. NOT APPLICABLE	6) Existing Licence Holder Address: NOT APPLICABLE
7) Type of application: NEW OPERATING LICENCE	8) Operating Licence Number: NOTAVAILABLE
9) Vehicle Type: MINIBUS	10) 1 X 21 (SEATED) + 0 (STANDING)
11) Region: UTHUNGULU	
12.1	<p>DALTON TO PIETERMARITZBURG.</p> <p>INBOUND.</p> <p>FROM P503, P36, MR52, P424, MR6, GREYTOWN, CHURCH, OLD MARKET, LONGMARKET TO LONGMARKET STREET ADJACENT CAPITAL CENTRE CAR PARK RANK.</p> <p>OUTBOUND.</p> <p>FROM LONGMARKET STREET ADJACENT CAPITAL CENTRE CAR PARK VIA LONGMARKET, EAST, CHURCH, GREYTOWN, MR6, P424, MR25, P36, P503 TO DALTON RANK.</p>
12.2	FROM MKUZE TAXI RANK TO GUJINI MKUZE P2-8 TURN RIGHT P236 TURN RIGHT A1138 GUJINI AND RETURN PICK AND DROP ON THE SAME ROUTES
12.3	FROM MKUZE TAXI RANK TO MHLEKAZI MKUZE P-2-8 TURN LEFT D1887 TO MHLEKAZI AND RETURN BACK TO THE SAME ROUTES PICK AND DROP
12.4	FROM MKUZE TAXI RANK TO M AVELA STORE P2-8 TURN RIGHT P 236 TURN LEFT D1823 TO MAVEL AAND RETURN BACK PICK AND DROP ON THE SAME ROUTES..
12.5	<p>ESIKHAWINI TO DURBAN.</p> <p>DEPART ESIKHAWINI RANK, CARRY STRAIGHT INTO D1567, TURN LEFT INTO N2 FREEWAY, CARRY ON STRAIGHT AND TURN RIGHT INTO ARGYLE ROAD, TURN LEFT INTO UMGENI ROAD, TURN RIGHT INTO LEOPOLD STREET, OFF LOADING AT DURBAN STATION, CARRY STRAIGHT TO MARKET STREET, OFF LOADING AT BEREA NEW MARKET DURBAN, RETURN ALONG THE SAME ROUTE.</p>
12.6	<p>ESIKHAWINI TO RICHARDSBAY</p> <p>DEPART ESIKHAWINI TAXI RANK, TURN LEFT INTO MTHOMBONI ROAD, RIGHT INTO MDLEBE MPUMA (EAST), INTO MELONI (P106). CARRY STRAIGHT DOWN THE B10 (P106), PAST MADLANKALA, TURN RIGHT INTO R34 (JOHN ROSS PARKWAY), TURN LEFT WEST CENTRAL ARTERIAL CARRY STRAIGHT INTO BULLION BOULEVARD, THEN TURN LEFT INTO TAXI CITY RANK RICHARDSBAY, RETURN ALONG THE SAME ROUTE.</p>
12.7	<p>ESIKHAWINI TO RICHARDSBAY VIA ALTON.</p> <p>2. DEPART ESIKHAWINI RANK, LEFT INTO MTHOMBONI ROAD, RIGHT INTO MDLEBE MPUMA (EAST), INTO MELONI (P106), CARRY ON STRAIGHT DOWN THE B10 (P106), PAST MADLANKALA, TURN RIGHT INTO R34 (JOHN ROSS PARKWAY), TURN RIGHT INTO ALUMINA ALLEE, 100 METRES AWAY FROM THE ROAD, OFF LOADING AT BUS STOP (MARINGINI), RETURN. STRAIGHT ACROSS ALUMINA ALLEE, OFF LOADING AT AMALGAMATED, ENGINE GARAGE, IKHWEZI DEPORT BELL, SHELL GARAGE, ZCBF, DOLLAR DRIVE, TURN RIGHT AND LEFT INTO BULLION BOULEVARD AND TURN LEFT INTO TAXI RANK RICHARDSBAY, AND RETURN ALONG THE SAME ROUTE.</p>



transport

Department:
Transport
Province of KwaZulu-Natal

GAZETTE

LGKZNG79-2018-
MAR

REGION: ALL

12.8	<p>ESIKHAWINI (MPEMBENI) TO RICHARDS BAY.</p> <p>DEPART ESIKHAWINI TAXI RANK, TURN RIGHT INTO MTHOMBONI ROAD, CARRY STRAIGHT ACROSS MDLEBE MPUMA ROBOTS ALONG D887 TO MPEMBENI (LEXON TEA ROOM), TURN BACK ALONG D887, STRAIGHT DOWN THE B10 (P106), PAST MADLANKALA, TURN RIGHT INTO R34 (JOHN ROSS PARKWAY), TURN LEFT INTO WEST CENTRAL ARTERIAL, CARRY STRAIGHT TO BULLION BOULEVARD, THEN LEFT INTO TAXI CITY RANK RICHARDSBAY, ALONG THE SAME ROUTE.</p>
12.9	<p>ESIKHAWINI TO EMPANGENI RAIL.</p> <p>3. DEPART ESIKHAWINI RANK, TURN LEFT INTO MTHOMBONI ROAD, CARRY STRAIGHT INTO D1567, TURN RIGHT INTO N2 (FREEWAY), TURN LEFT INTO R34 (JOHN ROSS PARKWAY), STRAIGHT INTO TANNER ROAD, OFF LOADING AT KENTUCKY, POST OFFICE, EMRICMOTORS AND TURN LEFT INTO B RANK, OFF LOADING THEN TURN INTO MAIN ROAD, TURN LEFT AND RIGHT GRANTHAM HIGHWAY, BACK INTO R34, TURN RIGHT INTO MAXWELL STREET, THEN LEFT INTO LOT 63 TAXI RANK, TURN RIGHT INTO N2 (NGOYA X ROADS) STRAIGHT TO EMPANGNI CIRCLE, LEFT INTO TANNER ROAD, THEN RIGHT INTO B-RANK, TURN RIGHT INTO TANNER ROAD, TURN LEFT INTO R34, RIGHT INTO MAXWELL STREET, LEFT INTO LOT 63, TAXI RANK EMPANGENI AND RETURN ALONG THE SAME ROUTE.</p>
12.10	<p>ESIKHAWINI TO EMPANGENI LOT 63.</p> <p>DEPART ESIKHAWINI RANK, TURN LEFT INTO MTHOMBONI ROAD, STRAIGHT INTO D1567, TURN RIGHT INTO N2, LEFT INTO R34 (JOHN ROSS PARKWAY), STRAIGHT INTO MAIN ROAD, OFF LOADING AT SPEEDY, TURN LEFT INTO PRESIDENT SWART AVENUE, OFF LOADING AT CENTRAL PARK, TOTAL GARAGE, TURN RIGHT INTO MAXWELL STREET, THEN LEFT INTO LOT 63 TAXI RANK EMPANGENI AND RETURN ALONG THE SAME ROUTE.</p>
12.11	<p>ESIKHAWINI (PORT DUNFORD) TO EMPANGENI.</p> <p>6. DEPART ESIKHAWINI RANK TO PORT DUNFORD, ALONG D537 TO KWAMOLI TEA ROOM AND TURN BACK ALONG D537, TURN LEFT INTO D1597, STRAIGHT TO MASONGO X ROADS, TURN LEFT INTO MDLEBE MPUMA, RIGHT INTO MELONI (P106), CARRY STRAIGHT DOWN THE B10 (P106), PAST MADLANKAL, TURN LEFT INTO R34 (JOHN ROSS PARKWAY), TURN LEFT INTO TANNER ROAD, OFFLOADING AT KENTUCKY, POST OFFICE, EMRIC MOTORS, LEFT INTO B-RANK, BACK INTO MAIN ROAD, LEFT AND RIGHT INTO GRANTAM HIGHWAY, TURN RIGHT INTO MAXWELL STREET, THEN LEFT INTO LOT 63 TAXI RANK EMPANGNI, AND RETURN ALONG THE SAME ROUTE.</p>
12.12	<p>FROM ESIKHAWINI TAXI RANK TO POINT WITHIN THE PROVINCE OF KZN ONLY. NO PICKING UP OR SETTING DOWN OF PASSENGERS EN ROUTE.</p>



transport

Department:
Transport
Province of KwaZulu-Natal

GAZETTE

LGKZNG79-2018-
MAR

REGION: ALL

12.13	<p>1.PASSENGERS MAY BE PICKED UP AND/OR SET DOWN ONLY AT DESIGNATED TAXI RANK OR TAXI STOP, WHICH SHALL EXCLUDE BUS STOPS.</p> <p>2.ENTRY OR RANKING ON PRIVATE PROPERTY IS NOT PERMITTED WITHOUT WRITTEN PERMISSION OF THE LANDLORD, A COPY OF WHICH MUST BE SUPPLIED TO THE BOARD.</p> <p>3.WITHOUT HAVING ENTERED INTO AN AGREEMENT WITH OTHER OPERATORS ON A COMMON ROUTE, AS CONTEMPLATED BY SECTION 88(2)(B) OF ACT 22 OF 2000, THE PICKING UP OR SETTING DOWN OF PASSENGERS ON SUCH ROUTE IS NOT PERMITTED. A COPY OF SUCH AGREEMENT MUST BE SUPPLIED TO THE BOARD.</p> <p>4.AT RANKS, WHETHER ON – STREET OR OFF – STREET, ONLY THE TAXIS THAT CAN BE ACCOMMODATED IN THE DEMARCATED AREA MAY OCCUPY THE RANK, EXCESS VEHICLES MUST HOLD ELSEWHERE AT DESIGNATED HOLDING AREAS.</p> <p>5.RANK PERMITS OR LETTERS OF AUTHORITY MUST BE PRODUCED IN RESPECT OF ALL RANKS IN MUNICIPAL AREAS, IN PARTICULAR MAJOR TOWNS AND CITIES AND IN PARTICULAR INTER-PROVINCIAL DESTINATIONS.</p> <p>6.THE ALLOCATION OF ANY ROUTE OR PORTION OF A ROUTE IS SUBJECT TO THE CONDITION THAT IT HAS BEEN APPROVED AND ALLOCATED IN GOOD FAITH AND THAT SUCH ROUTE WILL BE INVALID SHOULD IT TRANSPIRE THAT THE ROUTE OR PORTION THEREOF WILL, OR HAS CAUSED CONFLICT DUE TO IT HAVING BEEN APPROVED BASED ON INCORRECT OR FALSE INFORMATION SUPPLIED TO THE BOARD OR AS A RESULT OF AN ERROR. IN SUCH INSTANCE THE OPERATING LICENCE MUST BE RETURNED TO THE BOARD FOR CORRECTION.</p> <p>7.THE VEHICLE MUST BE COVERED BY MOTOR VEHICLE INSURANCE AS WELL AS PERSONAL LIABILITY INSURANCE</p>
12.14	<p>ESIKHAWINI TO KWADLANGEZWA.</p> <p>FROM ESIKHAWINI AND THEREAFTER TURNING INTO MTHOMBONI ROAD ACROSS THE ROBOTS AND CARRYING STRAIGHT D1567 AND STRAIGHT ACROSS P2 (NGOYE ROAD) AND STRAIGHT INTO D361 AND THERE AFTER TURNING RIGHT TO UNGOYE UNIVERSITY,KWADLANGEZWA TAXI RANK(POST OFFICE) PICKING UP PASSENGERS AT KWADLANGEZWA TAXI RANK AND RETURN ALONG THE SAME ROUTE IN RESPECT OF ETA AND THE ROUTE DEPARTING KWADLANGEZWA TAXI RANK TO POST OFFICE, MFUNDO STREET,PICK UP AND DROP OFF PASSENGERS, STRAIGHT TO CROSS ROAD R102 TO ESIKHAWINI TAXI RANK SITUATED AT MTHOMBENI ROAD DROP OFF AND PICK UP, PASSENGERS AT ESIKHAWINI TAXI RANK AND RETURN ALONG THE SAME ROUTE IN RESPECT OF KTA, THE RETURN ROUTE FOR KTA SHALL EXACTLY BE SIMILAR AS THAT OF ETA BY DEFINITION.</p>



transport

Department:
Transport
Province of KwaZulu-Natal

GAZETTE

LGKZNG79-2018-
MAR

REGION: ALL

1) Application Number: APP0096577	2) Gazette Number: LGKZNG79-2018-MAR
3) Applicant: NC MTHEMBU ID NO. 6511280746082 Association: NOT AVAILABLE	4) Applicant Address: BOX 4528 ESIKHAWINI 3887
5) Existing Licence Holder: NOT APPLICABLE ID NO. NOT APPLICABLE	6) Existing Licence Holder Address: NOT APPLICABLE
7) Type of application: NEW OPERATING LICENCE	8) Operating Licence Number: NOTAVAILABLE
9) Vehicle Type: METERED TAXI	10) 1 X 0-8 (SEATED) + 0 (STANDING)
11) Region: UTHUNGULU	
12.1	FROM WARD 16, MKHOBOSI RESERVE ESIKHAWINI TO DIFFERENT DESTINATION WITHIN 50KM RADUIS AND RETURN



transport

Department:
Transport
Province of KwaZulu-Natal

GAZETTE

LGKZNG79-2018-
MAR

REGION: ALL

1) Application Number: APP0096587	2) Gazette Number: LGKZNG79-2018-MAR
3) Applicant: JS NGCOBO ID NO. 7208135494088 Association: ZAKHELE TAXI OWNERS ASSOCIATION	4) Applicant Address: PO BOX 57176 UMZINTO 4200
5) Existing Licence Holder: NOT APPLICABLE ID NO. NOT APPLICABLE	6) Existing Licence Holder Address: NOT APPLICABLE
7) Type of application: NEW OPERATING LICENCE	8) Operating Licence Number: NOTAVAILABLE
9) Vehicle Type: MINIBUS	10) 1 X 15 (SEATED) + 0 (STANDING)
11) Region: UGU-OGWINI	
12.1	FROM APPROVED TAXI RANK IN KENTERTON, RIGHT INTO AND ALONG R612, TO HIGHFLATS TAXI RANK AND RETURN ALONG THE FORWARD ROUTE IN REVERSE
12.2	FROM APPROVED TAXI RANK AT KENTERTON ALONG D180, PASS THROUGH MBIYANE, KWAMVUMBU AND KWA MHLONGO, TURN INTO D336, PASS THROUGH ENDLINI EBOVU AND ETIYENI (PICK UP AND SETTING DOWN IS SUBJECT TO CONDITION 5), PROCEED ALONG D336, TURN LEFT INTO R612, PROCEED TO IFafa GATEAPPROVED TAXI RANK, OFF LOAD, LOAD, AND RETURN ALONG THE FORWARD ROUTE IN REVERSE
12.3	FROM APPROVED TAXI RANK AT KENTERTO ALONG D595, INTO P729, PASSING THROUGH BHOBHOBABO, MPONDO AND SIJAHILI, INTO AND ALONG R612 TO UMZINTO TAXI RANK. FROM UMZINTO TAXI RANK RETURN TO R612, RIGHT INTO R612, AND RETURN TO KENTERTON TAXI RANK ALONG THE FORWARD ROUTE IN REVERSE FROM APPROVED TAXI RANK IN KENTERTON D971, RIGHT INTO R612 TO UMZINTO TAXI RANK AND RETURN ALONG THE FORWARD, ROUTE IN REVERSE FROM APPROVED TAXI RANK AT KENTERTON ALONG D691, INTO R612 TO UMZINTO TAXI RANK AND RETURN ALONG THE, FORWARD ROUTE IN REVERSE FROM APPROVED TAXI RANK AT KENTERTON ALONG D307, INTO R612 TO UMZINTO TAXI RANK AND RETURN ALONG THE, FORWARD ROUTE IN REVERSE
12.4	KENTERTON - DURBAN. 2. FROM APPROVED TAXI RANK AT KENTERTON ALONG ANY OF THE ROUTES IN 1 UP TO THE R612 TO UMZINTO TAXI RANK (DROPPING OFF ONLY) AND RETURN TO R612, LEFT INTO THE R102 AND PROCEED TO THE GJ CROOKS HOSPITAL AT SCOTTSBURGH (DROPPING OFF ONLY), PROCEED ALONG R102, LEFT INTO D188, RIGHT INTO N2 AND PROCEED DIRECT TO DURBAN, ALONG THE N2, WHICH BECOMES THE N4 FREEWAY, LEFT INTO MOORE ROAD, RIGHT INTO WARWICK AVENUE AND PROCEED TO RANK 292/4 OFF WARWICK AVENUE AND RETURN ALONG WARWICK AVENUE, RIGHT INTO ALICE STREET, RIGHT INTO MARKET STREET, PROCEED DIRECT INTO THE M4, RETURN ALONG THE FORWARD ROUTE IN REVERSE.
12.5	FROM ZAKHELE TAXI RANK TO POINT WITHIN THE PROVINCE OF KZN ONLY. NO PICKING UP OR SETTING DOWN OF PASSENGERS EN ROUTE.



transport

Department:
Transport
Province of KwaZulu-Natal

GAZETTE

LGKZNG79-2018-
MAR

REGION: ALL

1) Application Number: APP0096595	2) Gazette Number: LGKZNG79-2018-MAR
3) Applicant: MT MBONAMBI ID NO. 5903040458085 Association: NOT AVAILABLE	4) Applicant Address: P O BOX 60254 RICHARDS BAY 3900
5) Existing Licence Holder: NOT APPLICABLE ID NO. NOT APPLICABLE	6) Existing Licence Holder Address: NOT APPLICABLE
7) Type of application: NEW OPERATING LICENCE	8) Operating Licence Number: NOTAVAILABLE
9) Vehicle Type: OTHER	10) 1 X 13 (SEATED) + 0 (STANDING)
11) Region: UTHUNGULU	
12.1	<p>FROM MATSHANA RESERVE WARD 24, DRIVE STRAIGHT TO R34 UNTIL YOU REACH THE ROBOT, AT THE THE ROBOT TAKE RIGHT TO THE MAIN ROAD, FROM THERE DRIVE UNTIL YOU REACH THE ROBOT, AT THE ROBOT TAKE RIGHT AS TO GO TO REX HANDESON ROAD WHERE EMPANGENI PRIMARY SCHOOL IS SITUATED. DROP OFF LEARNERS.</p> <p>FROM MATSHANA RESERVE WARD 24, DRIVE STRAIGHT TO R34 UNTIL YOU REACH THE ROBOT, AT THE ROBOT TAKE RIGHT TO THE MAIN ROAD, FROM THERE DRIVE UNTIL YOU REACH THE ROBOT, AT THE ROBOT TAKE RIGHT AS TO GO TO REX HANDESON ROAD WHERE EMPANGENI PRIMARY SCHOOL IS SITUATED. DROP OFF LEARNERS. FROM REX HANDESON, TAKE RIGHT TO DAVIES CRESCENT STREET. DRIVE UNTIL YOU REACH STOP STREET, WHERE YOU TAKE A RIGHT TO JOIN DUNNE ROAD, WHERE PINOCCHIO PRIMARY SCHOOL IS SITUATED. DROP OFF LEARNERS. FROM DUNNE ROAD DRIVE STRAIGHT UNTIL YOU REACH THE CIRCLE. CONTINUE STRAIGHT TO DUNNE ROAD, WHERE EMPANGENI HIGH SCHOOL IS STATIONED. DROP OFF LEARNERS. THIS IS THE LAST DROP OFF ZONE FOR THE FIRST LOAD. DRIVE BACK TO MATSHANA TO BEGIN SERVICES OF THE SECOND LOAD IN THE AFTERNOON, USE THE SAME ROUTES AS IN THE MORNING. THE DROP OFF ZONES TURN TO BE THE PICK- UP POINTS IN THE AFTERNOON.</p>
12.2	<p>FROM MATSHANA RESERVE WARD 24, DRIVE TO R34 EMPANGENI UNTIL YOU REACH THE ROBOT, TURN LEFT TO JOIN NGWELEZANE ROUD UNTIL YOU REACH THE FIRST ROBOT, TAKE LEFT TO DUNFORD ROAD AND OFF RAMP RIGHT TO JOIN HIBISCUS ROAD. DRIVE STRAIGHT AND TAKE MAHOGANY ROAD WHERE GRANTHAM PARK PRIMARY SCHOOL IS SITUATED. DROP OFF LEARNERS. FROM GRANTHAM PARK PRIMARY SCHOOL RETURN BACK TO JOIN DUNFORD ROAD AND DRIVE STRAIGHT, OFF RAMP TO GEMINI ROAD AND TAKE ANOTHER LEFT TO SIGMA ROAD, WHERE RICHEM SECONDARY SCHOOL IS SITUATED AND DROP OFF. FROM RICHEM SECONDARY, DRIVE BACK TO GEMINI ROAD TO JOIN DUNFORD ROAD AND TURN LEFT, DRIVE STRAIGHT UNTIL YOU REACH THE ROBOT. TURN RIGHT TO JOIN PRESIDENT SWART ROAD AND DRIVE UNTIL YOU REACH THE ROBOT. TAKE RIGHT TO JOHN ROSS HIGHWAY AND DRIVE STRAIGHT UNTIL YOU OFF RAMP ON THE LEFT TO JOIN R102. DRIVE STRAIGHT AND OFF RAMP LEFT TO JOIN ZSM DRIVE THEN TAKE RIGHT TO JOIN NKULULEKO ROAD WHERE SIYAKHANYISA SCHOOL IS SITUATED. DROP OFF LEARNERS. THIS IS THE LAST DROP OFF ZONE FOR THE SECOND LOAD. DRIVE BACK ON THE SAME ROUTE TO MATSHANA RESERVE WARD 24. IN THE AFTERNOON, USE THE SAME ROUTES AS IN THE MORNING. THE DROP OFF ZONES TURN TO BE THE PICK- UP POINTS IN THE AFTERNOON.</p>



transport

Department:
Transport
Province of KwaZulu-Natal

GAZETTE

LGKZNG79-2018-
MAR

REGION: ALL

1) Application Number: APP0096678	2) Gazette Number: LGKZNG79-2018-MAR
3) Applicant: VP DUBE ID NO. 6406295562089 Association: NOT AVAILABLE	4) Applicant Address: PO BOX 7394 ULUNDI 3838
5) Existing Licence Holder: NOT APPLICABLE ID NO. NOT APPLICABLE	6) Existing Licence Holder Address: NOT APPLICABLE
7) Type of application: NEW OPERATING LICENCE	8) Operating Licence Number: NOTAVAILABLE
9) Vehicle Type: MOTORCAR	10) 1 X 4 (SEATED) + 0 (STANDING)
11) Region: ZULULAND	
12.1	FROM ULUNDI PLAZA TO DIFFERENT DESTINATIONS WITHIN 50KM RADUIS



transport

Department:
Transport
Province of KwaZulu-Natal

GAZETTE

LGKZNG79-2018-
MAR

REGION: ALL

1) Application Number: APP0096729	2) Gazette Number: LGKZNG79-2018-MAR
3) Applicant: C MAMKELI ID NO. 7503176000087 Association: KOKSTAD TAXI OWNERS ASSOCIATION	4) Applicant Address: PO BOX 671 KOKSTAD 4700
5) Existing Licence Holder: NOT APPLICABLE ID NO. NOT APPLICABLE	6) Existing Licence Holder Address: NOT APPLICABLE
7) Type of application: NEW OPERATING LICENCE	8) Operating Licence Number: NOTAVAILABLE
9) Vehicle Type: MINIBUS	10) 1 X 15 (SEATED) + 0 (STANDING)
11) Region: SISONKE	
12.1	FROM DOWER STREET (KOKSTAD TAXI RANK) ALONG MAIN STREET, JOIN GROOM STREET, AND JOIN HOPE STREET, JOIN R56 DROP AND PASS UMZIMKULU, IXOPO, RICHMOND AND THORNVILLE JOIN UMLAAS ROAD TO N3 TO GREY/ BROAD STREET TO SMITH STREET TO M4 TO BROOK STREET INTO BEREA TAXI RANK IN DURBAN. ON RETURN FROM BEREA TAXI RANK TO THEATRE LANE, JOIN WEST STREET INTO RUSSEL STREET INTO N3 AND USE THE FORWARD ROUTE TO KOKSTAD IN REVERSE.
12.2	FROM DOWER STREET (KOKSTAD TAXI RANK) JOIN MAIN STREET, GROOM STREET, HOPE STREET, R56 TO UMZIMKULU, IXOPO, RICHMOND JOIN R617 JOIN ALEXANDRA ROAD TO COMMERCIAL ROAD IN PIETERMARITZBURG, JOIN N3 DROP AND PASS HOWICK, MOOI RIVER, HARRISMITH, WARDEN, VILLERS, HIEDELBERG, BOKSBURG, SPRUIT AND ALBERTON STREET JOIN M2 TO RISSIK STREET TO BREE STREET TO WANDERERS STREET TO PARK STATION TAXI RANK. ON RETURN JOIN WOLMARANS STREET TO M2 HIGHWAY AND JOIN N3 AND USE THE SAME ROUTE TO KOKSTAD IN REVERSE
12.3	FROM DOWER STREET (KOKSTAD TAXI RANK) INTO MAIN STREET JOIN R394 TO FRANKLIN, TO SWARTBERG, DROP AND PASS UNDERBURG, BULWER, BOSTON, MPOPHOMENI, JOIN N3 AT HOWICK THEN DROP AND PASS MOOIRIVER, ESTCOURT, JOIN N11 TO LADYSMITH THROUGH MAIN STREET REJOIN THE N11 THEN DROP AND PASS LADYSMITH, DANHAUSER, NEWCASTLE, VOLKRUST, JOIN R23 TO STANDERTON ALONG R23/ R546/R547/R50 AND ALONG R546 DROP AND PASS EMBALENHLE SECUNDA TO LEANDRA,JOIN N17 DROP AND PASS DEVON, SPRINGS, BRAKPAN, GERMISTON TO M2 TO RISSIK STREET TO BREE STREET TO WANDERERS STREET TO PARK STATION TAXI RANK IN JOHANNESBURG AND ON RETURN JOIN WOLMARANS STREET TO M2 HIGHWAY TO N3 AND VIA THE SAME ROUTE TO KOKSTAD IN REVERSE.
12.4	FROM DOWER STREET (KOKSTAD TAXI RANK) INTO MAIN STREET, JOIN R394 VIA FRANKLIN, SWARTBERG AND JOIN R617 TO UNDERBERG, BULWER, BOSTON, MPOPHOMENI, JOIN N3 AT HOWICK DROP AND PASS MOOI RIVER, HARRISMITH, WARDEN, VILLERS, HEILDBERG, BOKSBURG, SPRUIT, ALBERTON, JOIN M2 TO RISSIK STREET, INTO DE VILLERS STREET TO JOHANNESBURG TAXI RANK AT PARK STATION IN GAUTENG, AND ON RETURN JOIN WOLMARANS STREET TO M2 HIGHWAY TO N3 AND USE SAME ROUTE TO KOKSTAD IN REVERSE.
12.5	KOKSTAD TO CARLTONVILLE. FROM DOWER STREET,MAIN STREET JOIN R394 TO FRANKLIN TO SWARTBERG,DROP OFF PASSENGERS AND PASS UNDERBERG, BULWER,BOSTON,MPOPHOMENI,JOIN N3 AT HOWICK DROP OFF PASSENGERS AND PASS MOOI RIVER,ESTCOURT,PASS DEVON,SPRINGS,BRAKPAN,GERMISTON TO M2 TO RISSIK STREET TO BREE STREET TO WANDERERS STREET TO PARK STATION TAXI RANK IN JOHANNESBURG TO KRUGERSDORP TO WESTONORIA,BEKKERSDALE TO CARLTONVILLE TAXI RANK AND BACK THE SAME ROUTE TO JOHANNESBURG AND JOIN WOLMARANS STREET TO M2 HIGHWAY TO N3 AND N3 AND SAME ROUTE TO KOKSTAD.
12.6	FROM KOKSTAD TAXI RANK IN DOWER STREET JOIN MAIN STREET, JOIN HOPE STREET REJOIN R56 TO N2 DROP AND PASS PAKADE R61 TO FLAGSTAFF TAXI RANK IN MAIN STREET PASS R61 TO LUSIKISIKI TAXI RANK R61 TO PORT ST JOHNS AND ON RETURN SAME ROUTE TO KOKSTAD IN REVERSE.
12.7	KOKSTAD TO PIETERMARITZBURG. FROM DOWER STREET (KOKSTAD TAXI RANK) JOIN MAIN STREET, GROOM STREET JOIN HOPE STREET REJOIN R56 DROP AND PASS UMZIMKULU, IXOPO, RICHMOND, THORNVILLE, JOIN ALEXANDRA STREET / ROAD TO FRENCH ROAD TO EDENDALE ROAD/R103/M70 TO STATION ROAD TAXI RANK IN PIETERMARITZBURG AND ON RETURN SAME ROUTE TO KOKSTAD IN REVERSE.



transport

Department:
Transport
Province of KwaZulu-Natal

GAZETTE

LGKZNG79-2018-
MAR

REGION: ALL

12.8	KOKSTAD TO PIETERMARITZBURG. FROM DOWER STREET (KOKSTAD TAXI RANK) ALONG MAIN STREET JOIN R394 DROP AND PASS R617 FRANKLIN TO SWARTBERG JOIN R617 DROP AND PASS UNDERBERG R617 BULWER AND BOSTON JOIN M70/ EDENDALE ROAD TO STATION ROAD TO TAXI RANK IN PIETERMARITZBURG AND ON RETURN SAME ROUTE TO KOKSTAD
12.9	1. FROM DOWER STREET (KOKSTAD TAXI RANK), JOIN MAIN STREET, TURN TO GROOM STREET JOIN HOPE STREET, REJOIN R56 TO N2 DROP AND PASS PAKADE STATION N2 TURN OFF TO NTSIZWE ROAD IN MOUNT AYLIFF TAXI RANK, JOIN R56 TO MOUNT FRERE TAXI RANK AT MAIN ROAD, N2 TO QUMBU, N2 TO TSOLO N2 UMTATA THROUGH MADERIA STREET TO YOLK STREET TO MAIN RANK IN UMTATA AND RETURN ALONG THE SAME ROUTE TO KOKSTAD.
12.10	2. FROM DOWER STREET (KOKSTAD TAXI RANK) JOIN MAIN STREET, JOIN BARKER STREET, JOIN HOPE STREET TURN TO R56 DROP AND PASS CEDARVILLE R56 TO MAIN STREET TAXI RANK IN MATATIELE AND ON RETURN ALONG THE SAME ROUTE TO KOKSTAD IN REVERSE.
12.11	FROM KOKSTAD TAXI RANK DOWER STREET JOIN MAIN STREET, TURN TO GROOM STREET JOIN HOPE STREET R56 REJOIN R56 TO N2 DROP AND PASS PAKADE STATION TURN OFF TO NTSIZWA STREET DROP AT TAXI RANK JOIN R56 TURN OFF PUTHI TO TABANKULU TAXI RANK AT MAIN STREET AND ON RETURN SAME ROUTE TO KOKSTAD IN REVERSE.
12.12	9.KOKSTAD TO KOKSTAD. FROM DOWER STREET (KOKSTAD TAXI RANK) ALONG MAIN STREET, JOIN GROOM STREET, AND JOIN HOPE STREET, JOIN R56, INTO N2 (DROP OF PASSENGERS), PASS PAKADE STATION INTO NTSIZWA ROAD, INTO MOUNT AYLIFF TAXI RANK AND RETURN SAME ROUTE TO KOKSTAD.
12.13	11.FROM KOKSTAD TO OTHER PROVINCES: FREESTATE, GAUTENG, CAPE, ETC. FROM DOWER STREET (KOKSTAD TAXI RANK) REJOIN MAIN STREET, JOIN HOPE STREET, REJOIN R56 TO UMZIMKULU DROP AND PASS IXOPO, RICHMOND, THORNVILLE JOIN ALEXANDRA ROAD TO COMMERCIAL ROAD IN PIETERMARITZBURG, JOIN N3 DROP AND PASS HOWICK, HARRISMITH, WARDEN TO R103 TO R546 VREDE, PERDEKOP TO STANDERTON THROUGH R50/R546/R547/R25 AND ALONG R547 TO EMBALENHLE TAXI RANK IN MPUMALANGA AND ON RETURN BY THE SAME ROUTE TO KOKSTAD.
12.14	FROM DOWER STREET TAXI RANK INTO MURRAY STREET, INTO MAKAE ROAD, INTO STEMERE STREET, INTO MATHE STREET, INTO MASINYANE ROAD, INTO MOYANA ROAD, INTO JULY ROAD, INTO SIWELA LANE, INTO NKOYNA ROAD, INTO GCADINJA ROAD AND RETURN.
12.15	FROM (KOKSTAD TAXI RANK) DOWER STREET ALONG MAIN STREET, HOPE STREET, JOIN R56 TO PAKADE STATION, JOIN R61 TO FORT DONALD AND RETURN ALONG THE SAME ROUTE TO KOKSTAD. FROM KOKSTAD TAXI RANK DOWER STREET, JOIN MAIN STREET, JOIN R394 TO FRANKLIN R617 AND BACK ON THE SAME ROUTE TO KOKSTAD.
12.16	.FROM KOKSTAD TAXI RANK DOWER STREET JOIN MAIN STREET JOIN R56 PASS THE MAXIMUM PRISION TO GOGELA TAXI RANK AND ON RETURN SAME ROUTE TO KOKSTAD., FROM KOKSTAD TAXI RANK DOWER STREET JOIN MAIN STREET TO HOPE STREET TO R56 TO PAKKIES TAXI RANK AND ON RETURN SAME ROUTE TO KOKSTAD.,KOKSTAD - NTSIKENI. FROM KOKSTAD TAXI RANK DOWER STREET JOIN HOPE STREET TO R56 TO NTSIKENI TAXI RANK AND RETURN ALONG THE SAME ROUTE TO KOKSTAD.
12.17	FROM KOKSTAD TAXI RANK DOWER STREET JOIN MAIN STREET TO HOPE STREET TO R56 TO PAKKIES TAXI RANK AND ON RETURN SAME ROUTE TO KOKSTAD.
12.18	FROM KOKSTAD TAXI RANK DOWER STREET JOIN HOPE STREET TO R56 TO NTSIKENI TAXI RANK RETURN ALONG THE SAME ROUTE TO KOKSTAD
12.19	FROM DOWER STREET (KOKSTAD TAXI RANK)MAIN STREET,GROOM STREET HOPE STREET JOIN R56 TO UMZIMKULU TAXI RANK AND BACK SAME ROUTE TO KOKSTAD.
12.20	FROM KOKSTAD TAXI RANK TO POINT WITHIN THE PROVINCE OF KZN ONLY. NO PICKING UP OR SETTING DOWN OF PASSENGERS EN ROUTE.
12.21	FROM DOWER STREET,MAIN STREET, JOIN BARKER STREET, JOIN HOPE STREET, TURN TO R56, DROP OFF PASSWNGERS AND PASS CERDAVILLE R56 TO MAIN STREET, DROP OFF PASSENGERS AND PASS STATION ROAD IN MATATIELE, JOIN MAIN STREET TO R56 TO MAIN STREET IN MOUNT FLETCHER AND BACK SAME ROUTE TO KOKSTAD.



transport

Department:
Transport
Province of KwaZulu-Natal

GAZETTE

LGKZNG79-2018-
MAR

REGION: ALL

12.22	FROM DOWER STREET, JOIN MAIN STREET, JOIN BARKER STREET, JOIN HOPE STREET, TURN TO R56 TO CEDARVILLE R56 TO MAIN STREET TAXI AND BACK SAME ROUTE TO KOKSTAD
12.23	FROM DOWER STREET, MAIN STREET, TURN TO GROOM STREET, JOIN HOPE STREET. REJOIN R56 TO N2, DROP PASSENGERS AND PASS PAKADE STATION N2 TO MT AYLIF, JOIN R56 TO MT FRERE TAXI RANK AND BACK SAME ROUTE TO KOKSTAD.
12.24	FROM DOWER STREET, MAIN STREET, JOIN R394, DROP OFF PASSENGERS AND PASS R617, DROP OFF PASSENGERS AND PASS FRANKLIN TO SWARTBERG TAXI RANK AND BACK SAME ROUTE TO KOKSTAD.
12.25	FROM DOWER STREET, MAIN STREET JOIN GROOM STREET, JOIN HOPE STREET TO R56 TURN LEFT TO SINGISI ROAD, DROP OFF PASSENGERS AND PASS NGWINJINI TO TIGERHOEK TAXI RANK AND BACK SAME ROUTE TO KOKSTAD.
12.26	FROM DOWER STREET, MAIN STREET, REJOIN HOPE STREET TO R56, TURN LEFT TO SINGISI ROAD TO NGWINJINI TAXI RANK AND BACK SAME ROUTE TO KOKSTAD
12.27	26. KOKSTAD TO HARDING FROM DOWER STREET, MAIN STREET, TURN TO GROOM STREET, JOIN HOPE STREET, REJOIN R56 PASS STAFFORD'S POST, JOIN N2 TO HARDING RANK IN MAIN STREET AND ON RETURN SAME ROUTE TO KOKSTAD.
12.28	8. KOKSTAD TO HAMMERSDALE. FROM DOWER STREET (KOKSTAD TAXI RANK) ALONG MAIN STREET JOIN GROOM STREET AND JOIN HOPE STREET REJOIN R56 TO UMZIMKULU DROP AND PASS IXOPO, RICHMOND, THORNVILLE, JOIN UMLAAS ROAD TO N3 JOIN R103 TO NTSIMBINI ROAD TO GEORGEDALE/ OLD MAIN ROAD MEYIWA ROAD TO MCOYI RANK IN MPUMALANGA IN HAMMERSDALE AND ON RETURN SAME ROUTE TO KOKSTAD.
12.29	FROM DOWER STREET, MAIN STREET, TURN TO GROOM STREET, JOIN HOPE STREET, REJOIN R56, PASS STAFFORD'S POST, JOIN N2, DROP OFF PASSENGERS AND PASS HARDING, PASS IZINGOLWENI TO MARBURG TO POST SHEPSTONE AND BACK SAME ROUTE TO KOKSTAD.
12.30	3. FROM DOWER STREET (KOKSTAD TAXI RANK) JOIN MAIN STREET, TURN TO GROOM STREET, JOIN HOPE STREET, REJOIN R56 TO N2 DROP AND PASS R61 PAKADE STATION TURN MAGUSHENI R61 TO BIZANA TAXI RANK IN MAIN STREET AND ON RETURN SAME ROUTE TO KOKSTAD.
12.31	FROM DOWER STREET, MAIN STREET, TO GROOM STREET JOIN HOPE STREET, REJOIN R56 TO N2, DROP OFF PASSENGERS AND PASS R61 PAKADE STATION JOIN R61, PASS MAGUSHENI TO FLAGSTAFF TAXI RANK AND BACK SAME ROUTE TO KOKSTAD.
12.32	FROM DOWER STREET (KOKSTAD TAXI RANK) INTO MAIN STREET JOIN R394 DROP AND PASS FRANKLIN TO SWARTBURG, JOIN R617 VIA UNDERBURG, BULWER, BISTON, MPOPHOMENI JOIN N3 AT HOWICK DROP AND MOOI RIVER, ESTCOURT TO HARRISMITH JOIN N5 DROP AND PASS BETHLEHEM, SENEKAL TO R70 DROP AND PASS VENTERSBURG HENNEEMAN TO THABONG MOTHUSI TAXI RANK IN WELKOM IN THE FREE STATE PROVINCE AND ON RETURN USE THE SAME ROUTE TO KOKSTAD IN REVERSE.
12.33	FROM THEM BENI TAXI RANK PICK UP PASSENGERS AND PROCEED TO GRAVEL ROAD PICKING UP AND DROPPING PASSENGERS AT NGUBANDE, NSIMBINI, TSHENI, SINETHEMBA, MAPHATHA STORE, EZIHLABATHINI, MBOKAZI AND EPOSINI, TURN LEFT INTO NEMBE ROAD AND KWA-MANQELE AND FOLLOW THE SAME AS ON ROUTE NO.3, DROP-OFF PASSENGERS AT ISITHEBE DIRECT AND RETURN, ALTERNATIVELY, PICK UP PASSENGERS AT NSIMBINI, NGUBANDE, CORNER HOUSE, THEM BENI, MAGWAZA AND TURN RIGHT TO NDULINDE GRAVEL ROAD AND RIGHT ON MAIN ROAD P459 DROP-OFF AND PICK-UP PASSENGERS AT ISITHEBE DIRECT AND RETURN



transport

Department:
Transport
Province of KwaZulu-Natal

GAZETTE

LGKZNG79-2018-
MAR

REGION: ALL

1) Application Number: APP0096736	2) Gazette Number: LGKZNG79-2018-MAR
3) Applicant: SV MHLONGO ID NO. 8205225758082 Association: DALTON TAXI ASSOCIATION (DBN)	4) Applicant Address: P.O. BOX 922 KING CETHWAYO 3815
5) Existing Licence Holder: ISRAEL MBUKISENI MHLONGO ID NO. 7407245437082	6) Existing Licence Holder Address: PRIVATE BAG X 959 ESHOWE KWAZULU-NATAL KWA-ZULU NATAL 3815
7) Type of application: DECEASED TRANSFER	8) Operating Licence Number: LGKZN1303000077
9) Vehicle Type: MINIBUS	10) 1 X 14 (SEATED) + 0 (STANDING)
11) Region: DURBAN CENTRAL	
12.1	FROM RANK NUMBER 100 ON SYDNEY ROAD, TURN RIGHT CANBERRA ROAD, RIGHT INTO GALE STREET, TURN LEFT INTO BEREA ROAD, INTO THE WESTERN FREEWAY (N3), INTO THE N2 AND PROCEED ALONG THE N2, PASS TONGAAT TOLLGATE, PASS MVOTI TOLLGATE AND ACROSS TUGELA RIVER, PASS DOKODWENI PLAZA, TURN LEFT AND JOIN ESHOWE MAIN ROAD, FROM ESHOWE STRAIGHT TO OSBORNE ROAD, TURN LEFT TO NTUMENI, INTO OSUNGULWENI, THAT IS WHERE WE START TO PICK UP AND DROP OFF PASSENGERS, GO THROUGH TO LINDELA, PASS MTHUNGWENI, PASS TULWANE TO JAMESON DRIFT AND RETURN.
12.2	FROM RANK NUMBER 100 ON SYDNEY ROAD, TURN RIGHT CANBERRA ROAD, TURN RIGHT INTO GALE STREET, TURN LEFT INTO BEREA ROAD, INTO THE N3, INTO THE N2 NORTH COAST AND ALONG THE N2, PASS TONGAAT TOLLGATE, PASS MVOTI TOLLGATE, KEEP LEFT TO TAKE KWADUKUZA OFF RAMP, FROM STANGER, PASS KRANSKOP, PASS GCOTHOYI, PASS VUKAPHANSI, PASS JAMESON DRIFT, PASS DOLWANE MFONGOSI, DIRECT AND RETURN.
12.3	FROM LINDELA TAXI RANK RIGHT TO TUGELA ROAD PASS INSUZE PASS NTULWANE RIVER PASS MANYANE RIVER STRAIGHT TO JAMESON DRIFT PICK AND DROP BACK TO LINDELA DOING THE SAME. NDLA AND RETURN.
12.4	FROM RANK IN LINDELA ROAD RANK STRAIGHT TO NDDONDO NDWANE PASS TUGELA RIVER, PASS NTUNJAMBILI STRAIGHT TO KRANSKOP PICK AND DROP AND RETURN TO LINDELA
12.5	FROM TAXI RANK PASS UMOVUZANE RIVER PASS NKANDLA FOREST PICK AND DROP PASSENGERS STRAIGHT TO INKANDAL DIRECT AND RETURN DOING THE SAME
12.6	FROM LINDELA RANK LEFT TOP NKOSINI BACK TO LINDELA TURN RIGHT TO SUNGULWENI NTUMEIN PICK AND DROP ALL THE WAY TO ESHOWE DIRECT AND RETURN DOING THE SAME



transport

Department:
Transport
Province of KwaZulu-Natal

GAZETTE

LGKZNG79-2018-
MAR

REGION: ALL

1) Application Number: APP0097072	2) Gazette Number: LGKZNG79-2018-MAR
3) Applicant: <input type="checkbox"/> R.B DLAMINI TRANSPORT SERVICES (PTY) LTD ID NO. 2017/433360/07 Association: NGWELEZANE TAXI ASSOCIATION	4) Applicant Address: PO BOX 9 NGWELEZANE EMPANGENI 3880
5) Existing Licence Holder: RB DLAMINI ID NO. 6208085359084	6) Existing Licence Holder Address: P.O. BOX 9 EMPANGENI 3880
7) Type of application: NORMAL TRANSFER	8) Operating Licence Number: LGKZN0703000194
9) Vehicle Type: MINIBUS	10) 1 X 14 (SEATED) + 0 (STANDING)
11) Region: UTHUNGULU	
12.1	NGWELEZANE TO RICHARDSBAY FROM NGWELEZANE INTO NGWELEZANE ROAD LEFT INTO TANNER AND RIGHT INTO MAIN ROAD R34 (JOHN ROSS HIGHWAY) TURN LEFT INTO GELEIRGANG AND TURN INTO ALLUMINA ALLE TO CHACKLINE TURN RIGHT INTO GUIDEN GRACHT TURN LEFT INTO BULLION BOULAVARD TURN LEFT OR RIGHT INTO CBD AND RETURN PROCEED TO JOHN ROSS HIGHWAY BY KRUGER RAND AND TURN RIGHT INTO R34 (MTUBA ROAD) TURN RIGHT ALKAN STRAND (BEACHES) AND RETURN.
12.2	NGWELEZANE TO EMPANGENI AND EMPANGENI RAIL. FROM APPROVED TAXI RANK IN NGWELEZANE BY NGWELEZANE ROAD PICK UP AND DROP OF LEFT INTO INKANYAMBA DRIVE AT UMHLATHUZE VILLAGE PICK AND DROP LEFT INTO INQE AVENUE PICK AND DROP LEFT INTO INKANYAMBA DRIVE TURN RIGHT INTO MR166 WESTERN BYPASS PICK AND DROP TURN RIGHT INTO R34 ESHOWE ROAD TURN LEFT INTO MAXWELL STREET DROP OFF TURN RIGHT INTO R34 ESHOWE ROAD TURN LEFT INTO WEIGHTMAN AVENUE PICK AND DROP TURN LEFT INTO APOLO AVE PICK AND DROP TO PRESIDENT SWART AND RETURN.
12.3	ALTERNATIVE. FROM NGWELEZANE ROAD LEFT INTO INKANYAMBA DRIVE PICK AND DROP LEFT INTO INQE AVENUE AT UMHLATHUZE VILLAGE PICK AND DROP TURN RIGHT INTO INKANYAMBA DRIVE PICK AND DRIVE TURN LEFT INTO NGWELEZANE ROAD PICK AND DROP TURN LEFT INTO TANNER ROAD TURN RIGHT INTO APPROVED TAXI RANK AND RETURN.
12.4	ALTERNATIVE FROM NGWELEZANE ROAD TURN LEFT INTO DUNNFORD ROAD PICK AND DROP TURN LEFT INTO PRESIDENT SWART PICK UP AND DROP TURN RIGHT INTO WEIGHTMAN AVENUE TURN RIGHT INTO OXLAND STRAIGHT TO MAXWELL STREET PICK AND DROP TURN LEFT INTO LOT 63 DROP OFF AND RETURN.
12.5	ALTERNATIVE. FROM DUNNFORD ROAD TURN RIGHT INTO PRESIDENT SWART PICK AND DROP TURN LEFT INTO PAUL AVENUE PICK AND DROP TURN LEFT INTO HOSPITAL ROAD PICK AND DROP TURN LEFT INTO UNION STREET PICK AND DROP TURN RIGHT INTO COMMERCIAL ROAD PICK AND DROP TURN LEFT INTO MAXWELL STREET TURN RIGHT INTO LOT 63 DROP OFF AND RETURN.
12.6	NGWELEZANE TO ISIGISI. FROM APPROVED TAXI RANK IN NGWELEZANE LEFT INTO EMANGWENI HIGHWAY TURN LEFT MAKHOSONKE ROAD PICK AND DROP TURN RIGHT INKANYEZI ROAD PICK AND DROP TURN LEFT INTO MADLEBE ROAD PICK AND DROP TO ISIGISI AND RETURN.



transport

Department:
Transport
Province of KwaZulu-Natal

GAZETTE

LGKZNG79-2018-
MAR

REGION: ALL

12.7	FROM NGWELEZANE INTO NGWELEZANE ROAD TURN LEFT INTO TANNER ROAD AND TURN RIGHT INTO RANK B AND RETURN OR PROCEED TO TANNER ROAD AND TURN RIGHT THEN TURN LEFT INTO MAIN ROAD(ESHOWE ROAD) AND LEFT INTO FRANK BULL AND RIGHT INTO OLD MAIN ROAD, TURN RIGHT OXLAND ROAD TO MAXWELL ROAD AND TURN LEFT INTO LOT 63 OR PROCEED TO COMMERCIAL ROAD AND TURN RIGHT THEN LEFT INTO UNION STREET TO NPA (WAR MEMMORIAL HOSPITAL) AND LEFT INTO UKHULA STREET TURN RIGHT INTO BIYELA STREET AND LEFT INTO MAXWELL STREET AND TURN LEFT INTO SMITH STREET AND RIGHT TO COMMERCIAL ROAD OR TURN LEFT FROM NGWELEZANE INTO WESTERN BYPASS MR 166 (MELMOTH ROAD) AND PROCEED TO UKHULA STREET OR TURN RIGHT INTO MAIN ROAD R34 (ESHOWE ROAD) AND TURN LEFT INTO MAXWELL STREET AND RETURN OR FROM NGWELEZANE ROAD TURN LEFT INTO DUNFORD ROAD AND TURN LEFT INTO GEMIN ROAD AND LEFT INTO SIGMA CRESCENT PROCEED TO GEMIN ROAD TURN LEFT TO DUNFORD ROAD AND TURN RIGHT INTO PRESIDENT SWART AND LEFT INTO MAIN ROAD OR TURN LEFT INTO PRESIDENT SWART TURN RIGHT INTO DUNN ROAD AND LEFT OR RIGHT TO FRANK BULL.
12.8	FROM NGWELEZANE INTO NGWELEZANE ROAD TURN RIGHT INTO (OLD N3) R102 TURN RIGHT INTO UNIVERSITY PARK AND RETURN.



transport

Department:
Transport
Province of KwaZulu-Natal

GAZETTE

LGKZNG79-2018-
MAR

REGION: ALL

1) Application Number: APP0097078	2) Gazette Number: LGKZNG79-2018-MAR
3) Applicant: ZP SIBIYA ID NO. 5709096059085 Association: NAZARETH TAXI ASSOCIATION	4) Applicant Address: 11 MAGNOLIA PLACE CAVERSHAM GLEN PINETOWN 3610
5) Existing Licence Holder: NOT APPLICABLE ID NO. NOT APPLICABLE	6) Existing Licence Holder Address: NOT APPLICABLE
7) Type of application: NEW OPERATING LICENCE	8) Operating Licence Number: NOTAVAILABLE
9) Vehicle Type: MINIBUS	10) 1 X 13 (SEATED) + 0 (STANDING)
11) Region: DURBAN WEST	
12.1	FROM NAZARETH INTO WILSON DRIVE, RIGHT INTO IFABA DRIVE, LEFT INTO WINSTON CHURCHILL DRIVE, RIGHT INTO CAVERSHAM, RIGHT INTO THE M13, INTO THE N3, ALONG THE N3, LEFT INTO AN OFF-RAMP TO BEREA ROAD NORTH, ALONG SOLDIER'S WAY, RIGHT INTO PINE STREET, ALONG PINE STREET, AND PROCEED TO THE TAXI RANK ALLOCATED BY THE MUNICIPALITY. RETURN ROUTE: FROM AN APPROVED TAXI RANK, ALONG THE N3, INTO THE M13, LEFT INTO AN OFF-RAMP TO M7, LEFT INTO UNDERWOOD ROAD, LEFT INTO CAVERSHAM, LEFT INTO WINSTON CHURCHILL DRIVE, RIGHT INTO FRARA DRIVE, LEFT INTO WILSON DRIVE, AND PROCEED TO NAZARETH.
12.2	NAZARETH TO NEW GERMANY VIA PINESIDE AND RETURN: (AMENDMENTS) FROM NAZARETH INTO WILSON DRIVE, LEFT INTO FRARA DRIVE, LEFT INTO LESTER ROAD, RIGHT INTO MARITZ ROAD, RIGHT INTO CAVERSHAM, INTO CROMPTON STREET - RIGHT INTO OLD MAIN ROAD, LEFT INTO ESCOM ROAD, RIGHT INTO CHALSEA AVENUE, LEFT INTO REGENT STREET, LEFT INTO SHEPSTONE ROAD, RIGHT INTO CROMPTON STREET ALTERNATIVE: LEFT INTO SHEPSTONE ROAD, RIGHT INTO REGENT STREET, RIGHT INTO CHALSEA AVENUE, LEFT INTO ESCOM ROAD, RIGHT INTO OLD MAIN ROAD, LEFT INTO CROMPTON STREET - INTO CAVERSHAM, LEFT INTO MARITZ ROAD, LEFT INTO LESTER ROAD, RIGHT INTO FRARA DRIVE, RIGHT INTO WILSON DRIVE, INTO NAZARETH.
12.3	FROM NAZARETH ALONG MKHIZE ROAD, INTO WILSON DRIVE, LEFT INTO ACACIA ROAD, LEFT INTO JAMES HERBERT ROAD, LEFT TO SAUTER DRIVE, RIGHT INTO RUDLOFF ROAD, LEFT INTO HOLZNER ROAD, INTO MARIANHILL ROAD, INTO ABBOT FRANCIS ROAD, AND PROCEED TO ST. MARY'S HOSPITAL. RETURN ROUTE: FROM ST' MARY'S HOSPITAL, ALONG ABBOT ROAD, INTO MARIANHILL ROAD, RIGHT INTO HOLZNER ROAD, RIGHT INTO RUDLOFF ROAD, LEFT INTO SAUTER DRIVE, RIGHT INTO JAMES HERBERT ROAD, RIGHT INTO ACACIA ROAD, RIGHT INTO WILSON DRIVE, INTO MKHIZE ROAD, AND PROCEED TO NAZARETH.
12.4	NAZARETH TO WESTMEAD AND RETURN: FROM NAZARETH INTO WILSON DRIVE, LEFT INTO ACACIA ROAD, INTO MARIAN RIDGE DRIVE, RIGHT INTO ADAMS ROAD, LEFT INTO SEVENTH AVENUE, RIGHT INTO RICHMOND ROAD (M1), LEFT INTO WESTMEAD ROAD, RIGHT INTO CIRCUIT ROAD, RIGHT INTO LARK ROAD, LEFT INTO ALEXANDER ROAD, LEFT INTO TAFFORD ROAD, LEFT INTO HILLCLIMB ROAD, RIGHT INTO MONZA ROAD, RIGHT INTO MONTE CARLO ROAD, RIGHT INTO LEEUKOP ROAD, RIGHT INTO GOODWOOD ROAD, INTO HILLCLIMB ROAD, INTO TAFFORD ROAD, LEFT INTO GILLITS ROAD, RIGHT INTO RICHMOND ROAD, LEFT INTO SEVENTH AVENUE, RIGHT INTO ADAMS ROAD, LEFT INTO MARIAN RIDGE DRIVE, INTO ACACIA ROAD, RIGHT INTO WILSON DRIVE, AND PROCEED TO NAZARETH.



transport

Department:
Transport
Province of KwaZulu-Natal

GAZETTE

LGKZNG79-2018-
MAR

REGION: ALL

12.5	<p>NAZARETH TO PINETOWN FROM NAZARETH, INTO WILSON DRIVE, LEFT INTO ACACIA ROAD, INTO MARIAN RIDGE DRIVE, RIGHT INTO CAVERSHAM, LEFT INTO CREAK STREET, INTO VOORTREKKER STREET, RIGHT INTO MARIANHILL ROAD, RIGHT INTO FORRESTER ROAD, LEFT INTO CROMPTON STREET, LEFT INTO DALES AVENUE, INTO PINETOWN RANK IN THE VICINITY OF MOODIE, HILL AND ANDERSON ROAD. 2.1 PINETOWN TO NAZARETH AND ISLAND VIA ASHLEY RETURN ROUTE 1 FROM PINETOWN TAXI RANK, INTO DALES AVENUE, RIGHT INTO CROMPTON STREET, RIGHT INTO FORREST ROAD, LEFT INTO MARIANHILL ROAD, LEFT INTO VOORTREKKER STREET, INTO PROMET SCHOOL AND RETURN ALONG VOORTREKKER STREET, LEFT INTO MARIANHILL ROAD, LEFT INTO RICHMOND ROAD (M1), LEFT INTO SEVENTH AVENUE, RIGHT INTO ADAMS ROAD, RIGHT INTO MARIAN RIDGE DRIVE, LEFT INTO HOLZNER ROAD, RIGHT INTO RUDLOFF ROAD, AND PROCEED TO ISLAND. RETURN ROUTE 2 FROM PINETOWN TAXI RANK, INTO DALES AVENUE, RIGHT INTO CROMPTON STREET, INTO CAVERSHAM, RIGHT INTO MARIAN RIDGE DRIVE, LEFT INTO AZALEA ROAD, RIGHT INTO JAMES HERBERT ROAD, LEFT INTO MARIAN RIDGE DRIVE, LEFT INTO HOLZNER ROAD, RIGHT INTO RUDLOFF ROAD, LEFT INTO STREICHER PLACE, LEFT INTO PFANNER ROAD, RIGHT INTO SAUTER DRIVE, RIGHT INTO JAMES HERBERT DRIVE, RIGHT INTO ACACIA ROAD, INTO WILSON ROAD AND PROCEED TO NAZARETH. RETURN ROUTE 3 FROM PINETOWN TAXI RANK, INTO DALES AVENUE, RIGHT INTO CROMPTON STREET, INTO CAVERSHAM, LEFT INTO WINSTON CHURCHILL DRIVE, RIGHT INTO MERRIFIELD ROAD, LEFT INTO JELICO STREET, RIGHT INTO BLLENHEIM ROAD, INTO BRENT ROAD, VIA TRAFALGAR CIRCLE, MOSLEY PARK, BACK ALONG BRENT ROAD, INTO BLLENHEIM ROAD, LEFT INTO JELICO STREET, LEFT INTO MERRIFIELD ROAD, RIGHT INTO COLLINS ROAD, LEFT INTO LESTER ROAD, LEFT INTO FRARA DRIVE, RIGHT INTO WILSON DRIVE, AND PROCEED TO NAZARETH.</p>
12.6	<p>FROM MONDLO TAXI RANK TO POINT WITHIN THE PROVINCE OF KZN ONLY. NO PICKING UP OR SETTING DOWN OF PASSENGERS EN ROUTE.</p>



transport

Department:
Transport
Province of KwaZulu-Natal

GAZETTE

LGKZNG79-2018-
MAR

REGION: ALL

1) Application Number: APP0097091	2) Gazette Number: LGKZNG79-2018-MAR
3) Applicant: SC MSANI ID NO. 6701095466089 Association: UMLAZI A B C AND W TAXI OWNERS ASSOCIATION	4) Applicant Address: J937 UMLAZI T/SHIP 30 ZWELIBANZI ROAD KWA-ZULU NATAL 4031
5) Existing Licence Holder: NOT APPLICABLE ID NO. NOT APPLICABLE	6) Existing Licence Holder Address: NOT APPLICABLE
7) Type of application: NEW OPERATING LICENCE	8) Operating Licence Number: NOTAVAILABLE
9) Vehicle Type: MINIBUS	10) 1 X 15 (SEATED) + 0 (STANDING)
11) Region: NINGIZMU 2	
12.1	DEPART PONGOLA BUS TERMINUS ALONG PROVINCIAL ROAD 78/1 AND CONTINUE ALONG THIS ROAD TO JUNCTION WITH PROVINCIAL ROAD 78/1 AND UNNUMBERED ROAD ON THE FARM BELGRAVE 27 HU, AT THIS JUNCTION TURN LEFT ALONG UNNUMBERED ROAD AND PROCEED ALONG THIS ROAD TO THE JUNCTION WITH ROAD 390, TURN LEFT AT THIS JUNCTION ALONG ROAD 390 AND PROCEED VIA ALTONA STORE TO KORTNEK SCHOOL (BONGASPOORT 48 U) RETURN FROM KORTNEK SCHOOL (BONGASPOORT 48 U) VIA ALTONA TRADING STORE ALONG ROAD 390 TO THE JUNCTION WITH PROVINCIAL ROAD 78/1, AT THIS JUNCTION TURN LEFT ALONG PROVINCIAL ROAD 78/1 AND CONTINUE ALONG PROVINCIAL ROAD 78/1 TO THE JUNCTION WITH ROAD 646, AT THIS JUNCTION TURN RIGHT ALONG ROAD 646 VIA SULPHUR SPRINGS TO THE JUNCTION WITH ROAD 1301, AT THIS JUNCTION TURN RIGHT ALONG ROAD 1301 AND PROCEED TO MAHAMBABORER POST (BORDER REPUBLIC OF SOUTH AFRICA AND SWAZILAND). RETURN: RESERVE OF FORWARD JOURNEY
12.2	DURBAN TO UMLAZI (A,B,C & W) FROM THE TAXI RANK ON RUSSELL STREET, ALONG RUSSELL STREET, LEFT INTO LEOPOLD STREET, INTO MARKET ROAD, INTO CHIEF ALBERT LUTHULI FREEWAY (M4), INTO MANGOSUTHU HIGHWAY (M30) OFF RAMP, INTO MANGOSUTHU HIGHWAY, RIGHT INTO SOLOMON MAHLANGU ROAD, AND PROCEED ALONG ANY OF ROUTES (1) OR (2) IN REVERSE TO THE STARTING POINT. EZIMBUZINI TO UMLAZI (A, B, C & W) FROM EZIMBUZINI TAXI RANK, RIGHT INTO PRINCE MCWAYIZENI ROAD, INTO SIBUSISO MADAKANE ROAD, LEFT INTO MANGOSUTHU HIGHWAY, RIGHT INTO SOLOMON MAHLANGU ROAD, LEFT INTO VENIYENI ROAD AND PROCEED ALONG ROUTES (1) OR (2) TO THE STARTING POINT.
12.3	FROM AN APPROVED RANK ON ROAD P725, INTO AND ALONG D1031, LEFT INTO D1017, LEFT INTO D1011, INTO INWABE ROAD (PICK UP AND DROP ALONG THE WAY), LEFT INTO P725 INTO MANGOSUTHU HIGHWAY, RIGHT INTO PRINCE MCAIZENI DRIVE, RIGHT INTO OLD MAIN ROAD, RIGHT INTO ALEXANDER AVENUE, INTO ALEXANDER AVENUE TAXI RANK, ISIPINGO AND RETURN INTO AND ALONG ALEXANDER AVENUE, INTO THOMAS AVENUE RIGHT INTO CHURCH LANE, LEFT INTO OLD MAIN ROAD AND PROCEED TO ENGONYAMENI ALONG THE REMAINDER OF THE FORWARD ROUTE IN REVERSE.



transport

Department:
Transport
Province of KwaZulu-Natal

GAZETTE

LGKZNG79-2018-
MAR

REGION: ALL

12.4	<p>FROM EMAWELWENI TAXI RANK ALONG ANY OF THE ROUTES TO MANGOSUTHU HIGHWAY, ALONG MANGOSUTHU HIGHWAY, INTO R102, LEFT INTO HIMALAYAS ROAD OFF RAMP, RIGHT INTO HIMALAYAS ROAD, LEFT INTO CHIEF ALBERT LUTHULI FREEWAY (M4), RIGHT INTO WEST STREET, RIGHT INTO POINT ROAD, RIGHT INTO BAY TERRACE, RIGHT INTO SHEPSTONE ROAD, LEFT INTO PINE STREET, INTO RUSSELL STREET, AND PROCEED TO THE RANK IN RUSSELL STREET</p> <p>FROM EMAWELWENI TAXI RANK ALONG ANY OF THE ROUTES INTO AND ALONG MANGOSUTHU HIGHWAY, LEFT INTO PRINCE MSHIYENI HOSPITAL AND RETURN, TURNING RIGHT INTO MANGOSUTHU HIGHWAY, LEFT INTO SIBUSISO MDAKANE ROAD, INTO PRINCE MCWAYIZENI ROAD, PROCEED TO EZIMBUZINI TAXI RANK AND RETURN TO EMAWELWENI TAXI RANK ALONG THE SAME ROUTE IN REVERSE."</p> <p>4. RETURN JOURNEY: DURBAN TO UMLAZI (A,B,C & W) "FROM THE TAXI RANK ON RUSSELL STREET, ALONG RUSSELL STREET, LEFT INTO LEOPOLD STREET, INTO MARKET ROAD, INTO CHIEF ALBERT LUTHULI FREEWAY (M4), INTO MANGOSUTHU HIGHWAY (M30) OFF RAMP, INTO MANGOSUTHU HIGHWAY, RIGHT INTO SOLOMON MAHLANGU ROAD, AND PROCEED ALONG ANY OF ROUTES IN REVERSE TO THE STARTING POINT.</p> <p>FROM EZIMBUZINI TAXI RANK, RIGHT INTO PRINCE MCWAYIZENI ROAD, INTO SIBUSISO MDAKANE ROAD, LEFT INTO MANGOSUTHU HIGHWAY, RIGHT INTO SOLOMON MAHLANGU ROAD, LEFT INTO VENIYENI ROAD AND PROCEED ALONG ROUTES (1) OR (2) TO THE STARTING POINT.</p>
12.5	<p>CONDITIONS:</p> <ol style="list-style-type: none"> 1. PASSENGERS MAY BE PICKED UP AND/OR SET DOWN ONLY AT DESIGNATED TAXI RANK OR TAXI STOP, WHICH SHALL EXCLUDE BUS STOPS. 2. ON THE INBOUND TRIP TO DURBAN, NO PASSENGERS MAY BE PICKED UP EN ROUTE FROM ENTERING (M4) CHIEF ALBERT LUTHULI FREEWAY UNTIL REACHING RUSSELL STREET TAXI RANK 3. ON THE RETURN TRIP TO UMLAZI, NO PASSENGERS MAY BE SET DOWN UNTIL REACHING MANGOSUTHU HIGHWAY. 4. ENTRY OR RANKING ON PRIVATE PROPERTY IS NOT PERMITTED WITHOUT WRITTEN PERMISSION OF THE LANDLORD, A COPY OF WHICH MUST BE SUPPLIED TO THE BOARD. 5. WITHOUT HAVING ENTERED INTO AN AGREEMENT WITH OTHER OPERATORS ON A COMMON ROUTE, AS CONTEMPLATED BY SECTION 88(2)(B) OF ACT 22 OF 2000, THE PICKING UP OR SETTING DOWN OF PASSENGERS ON SUCH ROUTE IS NOT PERMITTED. A COPY OF SUCH AGREEMENT MUST BE SUPPLIED TO THE BOARD. 6. AT RANKS, WHETHER ON – STREET OR OFF – STREET, ONLY THE TAXIS THAT CAN BE ACCOMMODATED IN THE DEMARCATED AREA MAY OCCUPY THE RANK, EXCESS VEHICLES MUST HOLD ELSEWHERE AT DESIGNATED HOLDING AREAS. 7. RANK PERMITS OR LETTERS OF AUTHORITY MUST BE PRODUCED IN RESPECT OF ALL RANKS IN MUNICIPAL AREAS, IN PARTICULAR MAJOR TOWNS AND CITIES AND IN PARTICULAR INTER-PROVINCIAL DESTINATIONS. 8. THE ALLOCATION OF ANY ROUTE OR PORTION OF A ROUTE IS SUBJECT TO THE CONDITION THAT IT HAS BEEN APPROVED AND ALLOCATED IN GOOD FAITH AND THAT SUCH ROUTE WILL BE INVALID SHOULD IT TRANSPIRE THAT THE ROUTE OR PORTION THEREOF WILL, OR HAS CAUSED CONFLICT DUE TO IT HAVING BEEN APPROVED BASED ON INCORRECT OR FALSE INFORMATION SUPPLIED TO THE BOARD OR AS A RESULT OF AN ERROR. IN SUCH INSTANCE THE OPERATING LICENCE MUST BE RETURNED TO THE BOARD FOR CORRECTION. 9. THE VEHICLE MUST BE COVERED BY MOTOR VEHICLE INSURANCE AS WELL AS PERSONAL LIABILITY INSURANCE
12.6	<p>FROM EMAWELWENI TAXI RANK (ON ROAD 2003) ALONG ROAD 2003, LEFT INTO VENIYENI ROAD, RIGHT INTO ROAD NO.403 AND RETURN, RIGHT INTO SOLOMON MAHLANGU, LEFT INTO MANGOSUTHU HIGHWAY.</p>
12.7	<p>FROM EMAWELWENI TAXI RANK (ON ROAD 2003), ALONG ROAD 2003, RIGHT INTO BLESSING MABASO ROAD, RIGHT INTO ROAD 336, RIGHT INTO ROAD NO.304, RIGHT INTO VENIYENI, RIGHT INTO SOLOMON MAHLANGU, LEFT INTO MANGOSUTHU HIGHWAY.</p>



transport

Department:
Transport
Province of KwaZulu-Natal

GAZETTE

LGKZNG79-2018-
MAR

REGION: ALL

12.8	<p>EMAWELENI – DURBAN</p> <p>FROM EMAWELENI TAXI RANK ON ROAD 203 ALONG ROAD 203, RIGHT INTO BLESSING MABASO ROAD, RIGHT INTO ROAD 336, RIGHT INTO ROAD 304, INTO VEN YENI, RIGHT INTO SOLOM MAHLANGU, LEFT INTO MANGOSUTHU HIGHWAY ALONG MANGOSUTHU HIGH WAY INTO R102, LEFT INTO HIMALAYA ROAD OFF RAMP, RIGHT INTO HIMALAYA ROAD, LEFT INTO CHIEF ALBERT LUTHULI HIGHWAY (M4), RIGHT INTO WEST STREET, RIGHT POINT ROAD, RIGHT INTO BAY TERRISE, RIGHT INTO SHEPSTONE ROAD, LEFT INTO PINE STREET, INTO RUSSELL STREET AND PROCEED TO RUSSELL STREET, RETURN AS FELLOW FROM TAXI RANK RUSSELL ALONG RUSSELL STREET, LEFT INTO LEPOD STREET INTO MARKET ROAD, INTO CHIEF ALBERT LUTHULI FREEWAY (M4) OFF RAMP INTO MANGOSUTHU HIGH WAY, RIGHT INTO SOLOMON MAHLANGU ROAD, INTO VEN YENI INTO ROAD 304, ROAD 336, INTO BLESSING MABASO ROAD INTO ROAD 203 EMAWELENI TAXI RANK.</p>
12.9	<p>EMAWELENI – EZIMBUZINI</p> <p>FROM EMAWELENI TAXI RANK ON ROAD 203 ALONG ROAD 203, LEFT INTO VEN YENI ROAD, RIGHT INTO ROAD 403 AND RETURN, RIGHT INTO SOLOMON MAHLANGU, LEFT INTO MANGOSUTHU HIGHWAY ALONG MANGOSUTHU HIGHWAY, LEFT INTO PRINCE MSHIYENI HOSPITAL AND RETURN TURNING RIGHT INTO MANGOUSUTHU HIGHWAY, LEFT INTO SIBUSISO MDAKANE ROAD INTO PRINCE MCWAYIZENI ROAD, PROCEED TO EZIMBUZINI AND RETURN TO EMAWELENI TAXI RANK ALONG THE SAME ROUTE IN REVERSE.</p>



transport

Department:
Transport
Province of KwaZulu-Natal

GAZETTE

LGKZNG79-2018-
MAR

REGION: ALL

1) Application Number: APP0097103	2) Gazette Number: LGKZNG79-2018-MAR
3) Applicant: SF ZUKE ID NO. 6611130267089 Association: IXOPO & DISTRICT TAXI ASSOCIATION	4) Applicant Address: PO BOX 444 HIGHFLATS 3306
5) Existing Licence Holder: NOT APPLICABLE ID NO. NOT APPLICABLE	6) Existing Licence Holder Address: NOT APPLICABLE
7) Type of application: NEW OPERATING LICENCE	8) Operating Licence Number: NOTAVAILABLE
9) Vehicle Type: MINIBUS	10) 1 X 13 (SEATED) + 0 (STANDING)
11) Region: SISONKE	
12.1	FROM IXOPO RANK, TURN RIGHT INTO P312 ROAD, TURN TO LEFT P5-2 ROAD (R 56) CROSSING UMKOMAAS RIVER BRIDGE; PASS OUTSIDE RICHMOND, THORNVILLE INTO ALEXANDER ROAD, PIETERMARITZBURG TURN LEFT DURBAN ROAD - CHIEF ALBERT LUTHULI (COMMERCIAL) STREET, TURN RIGHT INTO LANGALIBALELE (LONGMARKET) STREET, TURN LEFT INTO BOSHOFF STREET, INTO PROFESSOR NYEMBEZI (SYMMONDS) CENTER TAXI RANK AND RETURN TO IXOPO USING THE SAME ROUTE.
12.2	FROM IXOPO TAXI RANK, TURN RIGHT INTO P 312, TURN LEFT TO P23-1 PASSING DONNYBROOK VILLAGE TO BLAZIUS STORE, WITH PICKING & DROPPING OF PASSENGERS AND RETURN TO IXOPO TAXI RANK USING THE SAME ROUTE.
12.3	FROM IXOPO TAXI RANK TURN RIGHT INTO P312 ROAD, AFTER 2KM TURN RIGHT INTO P 22-2 ROAD TO HIGHFLATS AND ABOUT 25KM FROM IXOPO TURN LEFT INTO THE HIGHFLATS TAXI RANK. PICKING-UP AND DROPPING OFF OF PASSENGERS ALONG THE ROUTE. RETURN TO IXOPO USING THE SAME ROUTE AS THE FORWARD ROUTE.
12.4	FROM IXOPO TAXI RANK RIGHT INTO P312 ROAD 1KM TURN LEFT INTO P23-1 ROAD ABOUT 25KM TURN RIGHT INTO P114 ROAD OR ALTERNATIVE ROAD P507 INTO P531 TO HELLA ROAD OR D166 SODO STORE OR D232 GOYINTABA KRALL EMASAMINI. PICKING AND DROPPING PASSENGERS ALONG THE ROUTE. RETURN TO IXOPO USING THE SAME ROUTE
12.5	FROM IXOPO TAXI RANK TURN RIGHT INTO P312 ROAD AFTER 1 KM TURN LEFT INTO P23-1 ROAD AND ALTERNATIVE ROAD TO HLANGANANI, P507, P114, D295. PICKING AND DROPPING OF PASSENGERS ALONG THE ROUTE. RETURN ROUTE TO IXOPO USING THE SAME ROUTE.
12.6	FROM IXOPO TAXI RANK TURN RIGHT INTO P23-1 ROAD AFTER 15KM TURN RIGHT INTO D64 ROAD AND ALTERNATIVE ROAD INTO LUFABA A3394, A3391 AND A3390 INTO LUFABA. PICKING AND DROPPING PASSENGERS ALONG THE ROUTE. RETURN TO IXOPO IS THE SAME ROUTE.
12.7	IXOPO TO MADZIKANE FROM IXOPO TAXI RANK TURN RIGHT INTO P312 ROAD AFTER 1KM TURN LEFT INTO P231 ROAD ABOUT 30KM ON THE P231 ROAD TURN LEFT INTO P122 ROAD AND 6KM INTO P46 ROAD TO P8-3 ROAD TURN LEFT FROM P89 ROAD INTO CREIGHTON VILLAGE (PICKING AND DROPPING OF PASSENGERS), PROCEEDING INTO D141 ROAD TO MADZIKANE LOCATION. PICKING AND DROPPING PASSNGERS ALONG THE ROUTE. RETURN TO IXOPO USING THE SAME ROUTE AS FORWARD ROUTE.
12.8	FROM IXOPO TAXI RANK, TURN RIGHT INTO P312 ROAD AFTER 1KM TURN LEFT INTO P23?1 ROADAMD AFTER ABOUT 30KM TURN LEFT INTO P122 ROAD AFTER ABOUT 8KM ON P122 TURN LEFT INTO D380 ROAD 3KM TURN RIGHT INTO D724 ROAD TO MAHEHLE. PICKING ND DROPPING OF PASSENGERS ALONG THE ROUTE. RETURN TO IXOPO USING THE SAME ROUTE.
12.9	IXOPO TO EMABEKEWENI TURN RIGHT INTO P312 ROAD FROM P 312 ROAD TURN RIGHT INTO P222 ROAD ABOUT 20KM TURN RIGHT INTO P112 ROAD ABOUT 8KM TURN RIGHT INTO A2350 ROAD OR LEFT INTO D960 ROAD. PICKING AND DROPPING PASSENGERS ALONG THE ROUTE. RETUN TO IXOPO USING THE SAME ROUTE.
12.10	FROM IXOPO TAXI RANK TURN LEFT INTO P312 ROAD TURN INTO P408 ROAD ABOUT 3KM TO THE P5 ROAD TURN RIGHT AND PROCEED ABOUT 10KM AND TURN LEFT INTO P112 ROAD, PROCEED ABOUT 10KM AND TURN LEFT INTO D310 AND D309 ROAD TO NOKWEJA. PICKING AND DROPPING PASSENGERS ALONG THE ROUTE. RETURN TO IXOPO USING THE SAME ROUTE.
12.11	FROM IXOPO TAXI RANK, TURN RIGHT INTO P312 ROAD AND TURN LEFT INTO P23-1 ROAD ABOUT 40KM TURN RIGHT INTO D308 AND 5KM TURN LEFT INTO D818 TO SANDANEZWE FARM. NO PICKING AND DROPPING PASSENGERS ALONG THE ROUTE. RETURN TO IXOPO USING THE SAME ROUTE.



transport

Department:
Transport
Province of KwaZulu-Natal

GAZETTE

LGKZNG79-2018-
MAR

REGION: ALL

12.12	FROM IXOPO TAXI RANK TO POINTS WITH THE PROVINCE OF KWAZULU-NATAL ONLY. NO PICKING UP OR SETTING DOWN OF PASSENGERS EN ROUTE.
12.13	FROM IXOPO TAXI RANK TURN RIGHT INTO P312 AFTER 1KM TURN LEFT INTO R56 CROSSING UMKOMAAS RIVER BRIDGE INTO RICHMOND AND PROCEED TO SHEPTONE STREET AND NELSON STREET TAXI RANKS. NO PICKING AND DROPPING PASSENGERS ALONG THE ROUTE. RETURN TO IXOPO USING THE SAME ROUTE.
12.14	IXOPO TAXI RANK TO DURBAN. FROM IXOPO RANK, TURN RIGHT INTO P312 ROAD, TURN TO LEFT P5-2 ROAD (R 56) CROSSING UMKOMAAS RIVER BRIDGE; PASS RICHMOND, THORNVILLE INTO DURBAN ROAD, INTO N3, PASS TOLLGATE, INTO OLD DUTCH ROAD, LEFT INTO MARKET STREET, PASS BEREA RAILWAY STATION, LEFT INTO WEST STREET, LEFT INTO BROOK STREET RANK 68B. OFFLOAD LOAD AND RETURN ALONG FORWARD ROUTE IN REVERSE.
12.15	FROM IXOPO TAXI RANK TURN THE LEFT INTO P312 ROAD AFTER 2KM TURN INTO P408 ROAD AND TURN RIGHT INTO P5-1 ROAD AND PROCEED AND TURN LEFT INTO UMZIMKULU TAXI RANK. PICKING AND DROPPING OF PASSENGERS ALONG THE ROUTE. RETURN ROUTE TO IXOPO USING THE SAME ROUTE



transport

Department:
Transport
Province of KwaZulu-Natal

GAZETTE

LGKZNG79-2018-
MAR

REGION: ALL

1) Application Number: APP0097151	2) Gazette Number: LGKZNG79-2018-MAR
3) Applicant: B MKHIZE ID NO. 7510275369081 Association: UMLAZI A B C AND W TAXI OWNERS ASSOCIATION	4) Applicant Address: P 710 UMLAZI T/SHIP P O UMLAZI DURBAN 4031
5) Existing Licence Holder: NOT APPLICABLE ID NO. NOT APPLICABLE	6) Existing Licence Holder Address: NOT APPLICABLE
7) Type of application: NEW OPERATING LICENCE	8) Operating Licence Number: NOTAVAILABLE
9) Vehicle Type: MINIBUS	10) 1 X 15 (SEATED) + 0 (STANDING)
11) Region: NINGIZMU 2	
12.1	DEPART PONGOLA BUS TERMINUS ALONG PROVINCIAL ROAD 78/1 AND CONTINUE ALONG THIS ROAD TO JUNCTION WITH PROVINCIAL ROAD 78/1 AND UNNUMBERED ROAD ON THE FARM BELGRAVE 27 HU, AT THIS JUNCTION TURN LEFT ALONG UNNUMBERED ROAD AND PROCEED ALONG THIS ROAD TO THE JUNCTION WITH ROAD 390, TURN LEFT AT THIS JUNCTION ALONG ROAD 390 AND PROCEED VIA ALTONA STORE TO KORTNEK SCHOOL (BONGASPOORT 48 U) RETURN FROM KORTNEK SCHOOL (BONGASPOORT 48 U) VIA ALTONA TRADING STORE ALONG ROAD 390 TO THE JUNCTION WITH PROVINCIAL ROAD 78/1, AT THIS JUNCTION TURN LEFT ALONG PROVINCIAL ROAD 78/1 AND CONTINUE ALONG PROVINCIAL ROAD 78/1 TO THE JUNCTION WITH ROAD 646, AT THIS JUNCTION TURN RIGHT ALONG ROAD 646 VIA SULPHUR SPRINGS TO THE JUNCTION WITH ROAD 1301, AT THIS JUNCTION TURN RIGHT ALONG ROAD 1301 AND PROCEED TO MAHAMBABORER POST (BORDER REPUBLIC OF SOUTH AFRICA AND SWAZILAND). RETURN: RESERVE OF FORWARD JOURNEY
12.2	DURBAN TO UMLAZI (A,B,C & W) FROM THE TAXI RANK ON RUSSELL STREET, ALONG RUSSELL STREET, LEFT INTO LEOPOLD STREET, INTO MARKET ROAD, INTO CHIEF ALBERT LUTHULI FREEWAY (M4), INTO MANGOSUTHU HIGHWAY (M30) OFF RAMP, INTO MANGOSUTHU HIGHWAY, RIGHT INTO SOLOMON MAHLANGU ROAD, AND PROCEED ALONG ANY OF ROUTES (1) OR (2) IN REVERSE TO THE STARTING POINT. EZINMBUZINI TO UMLAZI (A, B, C & W) FROM EZINMBUZINI TAXI RANK, RIGHT INTO PRINCE MCWAYIZENI ROAD, INTO SIBUSISO MADAKANE ROAD, LEFT INTO MANGOSUTHU HIGHWAY, RIGHT INTO SOLOMON MAHLANGU ROAD, LEFT INTO VENIYENI ROAD AND PROCEED ALONG ROUTES (1) OR (2) TO THE STARTING POINT.
12.3	FROM AN APPROVED RANK ON ROAD P725, INTO AND ALONG D1031, LEFT INTO D1017, LEFT INTO D1011, INTO INWABE ROAD (PICK UP AND DROP ALONG THE WAY), LEFT INTO P725 INTO MANGOSUTHU HIGHWAY, RIGHT INTO PRINCE MCAIZENI DRIVE, RIGHT INTO OLD MAIN ROAD, RIGHT INTO ALEXANDER AVENUE, INTO ALEXANDER AVENUE TAXI RANK, ISIPINGO AND RETURN INTO AND ALONG ALEXANDER AVENUE, INTO THOMAS AVENUE RIGHT INTO CHURCH LANE, LEFT INTO OLD MAIN ROAD AND PROCEED TO ENGONYAMENI ALONG THE REMAINDER OF THE FORWARD ROUTE IN REVERSE.



transport

Department:
Transport
Province of KwaZulu-Natal

GAZETTE

LGKZNG79-2018-
MAR

REGION: ALL

12.4	<p>FROM EMAWELANI TAXI RANK ALONG ANY OF THE ROUTES TO MANGOSUTHU HIGHWAY, ALONG MANGOSUTHU HIGHWAY, INTO R102, LEFT INTO HIMALAYAS ROAD OFF RAMP, RIGHT INTO HIMALAYAS ROAD, LEFT INTO CHIEF ALBERT LUTHULI FREEWAY (M4), RIGHT INTO WEST STREET, RIGHT INTO POINT ROAD, RIGHT INTO BAY TERRACE, RIGHT INTO SHEPSTONE ROAD, LEFT INTO PINE STREET, INTO RUSSELL STREET, AND PROCEED TO THE RANK IN RUSSELL STREET</p> <p>FROM EMAWELANI TAXI RANK ALONG ANY OF THE ROUTES INTO AND ALONG MANGOSUTHU HIGHWAY, LEFT INTO PRINCE MSHIYENI HOSPITAL AND RETURN, TURNING RIGHT INTO MANGOSUTHU HIGHWAY, LEFT INTO SIBUSISO MDAKANE ROAD, INTO PRINCE MCWAYIZENI ROAD, PROCEED TO EZIMBUZINI TAXI RANK AND RETURN TO EMAWELWENI TAXI RANK ALONG THE SAME ROUTE IN REVERSE."</p> <p>4. RETURN JOURNEY: DURBAN TO UMLAZI (A,B,C & W) "FROM THE TAXI RANK ON RUSSELL STREET, ALONG RUSSELL STREET, LEFT INTO LEOPOLD STREET, INTO MARKET ROAD, INTO CHIEF ALBERT LUTHULI FREEWAY (M4), INTO MANGOSUTHU HIGHWAY (M30) OFF RAMP, INTO MANGOSUTHU HIGHWAY, RIGHT INTO SOLOMON MAHLANGU ROAD, AND PROCEED ALONG ANY OF ROUTES IN REVERSE TO THE STARTING POINT.</p> <p>FROM EZIMBUZINI TAXI RANK, RIGHT INTO PRINCE MCWAYIZENI ROAD, INTO SIBUSISO MADAKANE ROAD, LEFT INTO MANGOSUTHU HIGHWAY, RIGHT INTO SOLOMON MAHLANGU ROAD, LEFT INTO VENIYENI ROAD AND PROCEED ALONG ROUTES (1) OR (2) TO THE STARTING POINT.</p>
12.5	<p>CONDITIONS:</p> <ol style="list-style-type: none"> 1. PASSENGERS MAY BE PICKED UP AND/OR SET DOWN ONLY AT DESIGNATED TAXI RANK OR TAXI STOP, WHICH SHALL EXCLUDE BUS STOPS. 2. ON THE INBOUND TRIP TO DURBAN, NO PASSENGERS MAY BE PICKED UP EN ROUTE FROM ENTERING (M4) CHIEF ALBERT LUTHULI FREEWAY UNTIL REACHING RUSSELL STREET TAXI RANK 3. ON THE RETURN TRIP TO UMLAZI, NO PASSENGERS MAY BE SET DOWN UNTIL REACHING MANGOSUTHU HIGHWAY. 4. ENTRY OR RANKING ON PRIVATE PROPERTY IS NOT PERMITTED WITHOUT WRITTEN PERMISSION OF THE LANDLORD, A COPY OF WHICH MUST BE SUPPLIED TO THE BOARD. 5. WITHOUT HAVING ENTERED INTO AN AGREEMENT WITH OTHER OPERATORS ON A COMMON ROUTE, AS CONTEMPLATED BY SECTION 88(2)(B) OF ACT 22 OF 2000, THE PICKING UP OR SETTING DOWN OF PASSENGERS ON SUCH ROUTE IS NOT PERMITTED. A COPY OF SUCH AGREEMENT MUST BE SUPPLIED TO THE BOARD. 6. AT RANKS, WHETHER ON – STREET OR OFF – STREET, ONLY THE TAXIS THAT CAN BE ACCOMMODATED IN THE DEMARCATED AREA MAY OCCUPY THE RANK, EXCESS VEHICLES MUST HOLD ELSEWHERE AT DESIGNATED HOLDING AREAS. 7. RANK PERMITS OR LETTERS OF AUTHORITY MUST BE PRODUCED IN RESPECT OF ALL RANKS IN MUNICIPAL AREAS, IN PARTICULAR MAJOR TOWNS AND CITIES AND IN PARTICULAR INTER-PROVINCIAL DESTINATIONS. 8. THE ALLOCATION OF ANY ROUTE OR PORTION OF A ROUTE IS SUBJECT TO THE CONDITION THAT IT HAS BEEN APPROVED AND ALLOCATED IN GOOD FAITH AND THAT SUCH ROUTE WILL BE INVALID SHOULD IT TRANSPIRE THAT THE ROUTE OR PORTION THEREOF WILL, OR HAS CAUSED CONFLICT DUE TO IT HAVING BEEN APPROVED BASED ON INCORRECT OR FALSE INFORMATION SUPPLIED TO THE BOARD OR AS A RESULT OF AN ERROR. IN SUCH INSTANCE THE OPERATING LICENCE MUST BE RETURNED TO THE BOARD FOR CORRECTION. 9. THE VEHICLE MUST BE COVERED BY MOTOR VEHICLE INSURANCE AS WELL AS PERSONAL LIABILITY INSURANCE
12.6	<p>FROM EMAWELWENI TAXI RANK (ON ROAD 2003) ALONG ROAD 2003, LEFT INTO VENIYENI ROAD, RIGHT INTO ROAD NO.403 AND RETURN, RIGHT INTO SOLOMON MAHLANGU, LEFT INTO MANGOSUTHU HIGHWAY.</p>
12.7	<p>FROM EMAWELANI TAXI RANK (ON ROAD 2003), ALONG ROAD 2003, RIGHT INTO BLESSING MABASO ROAD, RIGHT INTO ROAD 336, RIGHT INTO ROAD NO.304, RIGHT INTO VENIYENI, RIGHT INTO SOLOMON MAHLANGU, LEFT INTO MANGOSUTHU HIGHWAY.</p>



transport

Department:
Transport
Province of KwaZulu-Natal

GAZETTE

LGKZNG79-2018-
MAR

REGION: ALL

12.8	<p>EMAWELENI – DURBAN</p> <p>FROM EMAWELENI TAXI RANK ON ROAD 203 ALONG ROAD 203, RIGHT INTO BLESSING MABASO ROAD, RIGHT INTO ROAD 336, RIGHT INTO ROAD 304, INTO VEN YENI, RIGHT INTO SOLOM MAHLANGU, LEFT INTO MANGOSUTHU HIGHWAY ALONG MANGOSUTHU HIGH WAY INTO R102, LEFT INTO HIMALAYA ROAD OFF RAMP, RIGHT INTO HIMALAYA ROAD, LEFT INTO CHIEF ALBERT LUTHULI HIGHWAY (M4), RIGHT INTO WEST STREET, RIGHT POINT ROAD, RIGHT INTO BAY TERRISE, RIGHT INTO SHEPSTONE ROAD, LEFT INTO PINE STREET, INTO RUSSELL STREET AND PROCEED TO RUSSELL STREET, RETURN AS FELLOW FROM TAXI RANK RUSSELL ALONG RUSSELL STREET, LEFT INTO LEPORD STREET INTO MARKET ROAD, INTO CHIEF ALBERT LUTHULI FREEWAY (M4) OFF RAMP INTO MANGOSUTHU HIGH WAY, RIGHT INTO SOLOMON MAHLANGU ROAD, INTO VEN YENI INTO ROAD 304, ROAD 336, INTO BLESSING MABASO ROAD INTO ROAD 203 EMAWELENI TAXI RANK.</p>
12.9	<p>EMAWELENI – EZIMBUZINI</p> <p>FROM EMAWELENI TAXI RANK ON ROAD 203 ALONG ROAD 203, LEFT INTO VEN YENI ROAD, RIGHT INTO ROAD 403 AND RETURN, RIGHT INTO SOLOMON MAHALANGU, LEFT INTO MANGOSUTHU HIGHWAY ALONG MANGOSUTHU HIGHWAY, LEFT INTO PRINCE MSHIYENI HOSPITAL AND RETURN TURNING RIGHT INTO MANGOUSUTHU HIGHWAY, LEFT INTO SIBUSISO MDAKANE ROAD INTO PRINCE MCWAYIZENI ROAD, PROCEED TO EZIMBUZINI AND RETURN TO EMAWELENI TAXI RANK ALONG THE SAME ROUTE IN REVERSE.</p>



transport

Department:
Transport
Province of KwaZulu-Natal

GAZETTE

LGKZNG79-2018-
MAR

REGION: ALL

1) Application Number: APP0097166	2) Gazette Number: LGKZNG79-2018-MAR
3) Applicant: TJ MKHIZE ID NO. 6808265426080 Association: GINGINDLOVU TAXI ASSOCIATION	4) Applicant Address: P.O. BOX 277 GINGINDLOVU 3800
5) Existing Licence Holder: NOT APPLICABLE ID NO. NOT APPLICABLE	6) Existing Licence Holder Address: NOT APPLICABLE
7) Type of application: NEW OPERATING LICENCE	8) Operating Licence Number: NOTAVAILABLE
9) Vehicle Type: MINIBUS	10) 1 X 12 (SEATED) + 0 (STANDING)
11) Region: UTHUNGULU	
12.1	FROM GINGINDLOVU TO R66, VIA DOKODWENI TOLGATE AND JOIN N2 AND RETURN
12.2	GINGINDLOVU TAXI RANK TO DURBAN LONGTAXI RANK FROM GINGINDLOVU TAXI RANK, TAKE RIGHT TO R102 PROCEED UNTIL SIBIYA, M4 TAKE M41 GATEWAY, TURN LEFT, REACH M25 INANDA R102 NORTH COAST, N3 DURBAN, TURN LEFT REACH DURBAN CITY TAKE M4 REACH TAKE LEFT, ALBERT STREET, PROCEED REACH R102 MNGENI ROAD, KOLLING STREET, TURN LEFT, TAKE R102, TURN RIGHT TO FIRST AVENUE, LOAD, TAKE RIGHT ARGLE ROAD, READ ROAD, M17, M4 NORTH COAST BEACHES N3, LEOPOLD STREET, TURN RIGHT WARWICK AVEUNUE, BEREA MARKET, PROCEED UNTIL YOU REACH DURBAN STATION DIRECT AND RETURN.
12.3	GINGINDLOVU TAXI RANK TO ESHOWE FROM GINGINDLOVU TAXI RANK, TAKE LEFT R102, PROCEED TO R66 TAKE KANGELA STREET, BUSINESS CENTRE OSBORN ROAD, TURN LEFT, ESHOWE RAILWAY LINE AND TAKE LEFT REACH THE MAIN ROAD TO THE TAXI RANK OFF LOAD AND LOAD DIRECT AND RETURN ALONG THE SAME ROUTE.
12.4	GINGINDLOVU TO STANGER: FROM GINGINDLOVU TAXI RANK R102, TAKE RIGHT OFF RAMP PROCEED TUGELA MOUTH, MANDINI 25, TURN LEFT, TURN RIGHT, R102, CROSS TUGELA RIVER, TAKE GREYTOWN ROAD R74, TAKE RIGHT, REACH KING SHAKA ROAD, TURN LEFT REACH STANGER TAXI RANK, OFF LOAD AND LOAD THE PASSENGERS DIRECT AND RETURN ALONG THE SAME ROUTE.
12.5	GINGINDLOVU TO SALVESHE FROM GINGINDLOVU TAXI RANK TURN RIGHT TO R102 PROCEED TURN RIGHT PROCEED TO AMATIKULU SUBURBS REACH THE CROSSING TURN RIGHT TO D134 TO SALVESHE OFF LOAD AND LOAD THE PASSENGERS DIRECT AND RETURN ALONG THE SAME ROUTE.
12.6	GINGINDLOVU TO EMHLUBULWENI FROM GINGINDLOVU TAXI RANK TURN RIGHT R102 PROCEED TO AMATIKULU BRIDGE TURN LEFT REACH P23 GO UP STRAIGHT REACH KWAMHLONGO STOP TURN LEFT REACH O719 PROCEED REACH A2539 TO EMHLUBULWENI OFF LOAD THE PASSENGERS DIRECT AND RETURN ALONG THE SAME ROUTE.
12.7	GINGINDLOVU TO DOKODWENI NQUTSHININGULULE MBIZIBELWE FROM GINGINDLOVU TAXI RANK MAIN STREET TURN LEFT TO R102 REACH THE STOP STREET TURN RIGHT ROAD R66 PROCEED TO DOKODWENI TOLL PLAZA OFF LOAD AND LOAD PASSENGERS DIRECT AND RETURN ALONG THE SAME ROUTE.



transport

Department:
Transport
Province of KwaZulu-Natal

GAZETTE

LGKZNG79-2018-
MAR

REGION: ALL

12.8	<p>CONDITIONS</p> <ol style="list-style-type: none"> 1. PASSENGERS MAY BE PICKED UP OR SET DOWN ONLY AT DESIGNATED TAXI RANKS OR TAXI STOPS, WHICH SHALL EXCLUDE BUS STOPS. 2. ON THE INBOUND TRIP TO DURBAN, NO PASSENGERS MAY BE PICKED UP EN ROUTE FROM ENTERING M4, UNTIL REACHING THE DURBAN STATION TAXI RANKS. 3. ON THE TRIP TO GINGINDLOVU, NO PASSENGERS MAY BE SET DOWN UNTIL REACHING GINGINDLOVU. 4. ENTRY OR RANKING ON PRIVATE PROPERTY IS NOT PERMITTED WITHOUT THE WRITTEN PERMISSION OF THE LANDLORD, A COPY OF WHICH MUST BE SUPPLIED TO THE BOARD. 5. WITHOUT HAVING ENTERED INTO AN AGREEMENT WITH OTHER OPERATORS ON A COMMON ROUTE, AS CONTEMPLATED BY SECTION 88(2) (B) OF ACT 22 OF 2000, THE PICKING UP OR SETTING OF PASSENGERS ON SUCH ROUTE IS NOT PERMITTED. A COPY OF SUCH AGREEMENT MUST BE SUPPLIED TO THE BOARD. 6. AT RANKS, WHETHER ON- STREET OR OFF-STREET, ONLY THE TAXIS THAT CAN BE ACCOMMODATED IN THE DEMARCATED AREA MAY OCCUPY THE RANK. EXCESS VEHICLES MUST HOLD ELSEWHERE. 7. RANK PERMIT ISSUED BY THE RESPECTIVE MUNICIPAL AUTHORITIES MUST BE OBTAINED AND PRODUCED IN RESPECT OF LONG DISTANCE DESTINATIONS SUCH AS STANGER, DURBAN AND EMPANGENI.
12.9	FROM GINGINDLOVU TAXI RANK TAKE RIGHT REACH R102 PROCEED PASS AMATIKULU SUGAR MILL UNTIL P224 PROCEED PASS ISITHEBE INDUSTRY PROCEED TURN RIGHT TO GCALEKA, PROCEED TAKE RIGHT UNTIL YOU REACH MANDINI SUNDUMBILI TAXI RANK OFF LOAD AND LOAD THE PASSENGERS DIRECT AND RETURN ALONG THE SAME ROUTE.
12.10	GINGINDLOVU TAXI RANK TO MTUNZINI FROM GINGINDLOVU TAXI RANK, TAKE LEFT R102, TAKE LEFT R66, REACH T JUNCTION, TURN RIGHT R102, TURN RIGHT REACH MTUNZINI TAXI RANK OFF LOAD AND LOAD THE PASSENGERS DIRECT AND RETURN ALONG THE SAME ROUTE.
12.11	GINGINDLOVU TAXI RANK TO EMPANGENI FROM GINGINDLOVU TAXI RANK, R102 TAKE LEFT R66, REACH T JUNCTION, TURN RIGHT PROCEED, CROSS UMLALAZI BRIDGE, GO STRAIGHT TO TAKE R102, TAKE RIGHT REACH EMPANGENI TAXI RANK OFF LOAD AND LOAD THE PASSENGERS DIRECT AND RETURN ALONG THE SAME ROUTE.
12.12	GINGINDLOVU TAXI RANK TO ESHOWE HOSPITAL FROM GINGINDLOVU TAXI RANK, TAKE R102 TURN LEFT R66, PROCEED STRAIGHT AND TAKE KANGELLA STREET BUSINESS CENTRE, OSBORNE ROAD, TURN LEFT REACH ESHOWE HOSPITAL OFF LOAD AND LOAD PASSENGERS DIRECT AND RETURN.
12.13	GINGINDLOVU TAXI RANK TO MELMOTH FROM GINGINDLOVU TAXI RANK, TAKE LEFT R102 AND TAKE LEFT R66, GO STRAIGHT AND REACH THE RIGHT, TURN REINHOLD STREET, PIET RETIEF STREET, TAKE RIGHT TO VICTORIA STREET, GO STRAIGHT, REACH MELOMOTH TAXI RANK OFF LOAD AND LOAD THE PASSENGERS DIRECT AND RETURN ALONG THE SAME ROUTE.
12.14	GINGINDLOVU TAXI RANK TO EMABHOKWENI FROM GINGINDLOVU TAXI RANK, TAKE LEFT TO R102, PROCEED TO STOP STREET, TAKE LEFT TO R66 PROCEED REACH INCINYANE, TURN RIGHT INTO D1656, PROCEED TO EMABHOKWENI OFF LOAD AND LOAD THE PASSENGERS DIRECT AND RETURN ALONG THE SAME ROUTE.
12.15	GINGINDLOVU TAXI RANK TO ENHLANGENYUKE FROM GINGINDLOVU TAXI RANK, TURN LEFT INTO R102, REACH STOP STREET, TURN LEFT TO R66, REACH T-JUNCTION TURN RIGHT TO R102 PROCEED PASS INYEZANE RIVER MASUNDWINI PROCEED TURN LEFT TO P240 PROCEED REACH D1553 PROCEED UNTIL YOU REACH D1552 TO ENHLANGENYUKE OFFLOAD, AND LOAD THE PASSENGERS DIRECT AND RETURN ALONG THE SAME ROUTE.
12.16	GINGINDLOVU TO OBANJENI FROM GINGINDLOVU TAXI RANK TURN LEFT TO R102 PROCEED REACH STOP STREET, TURN LEFT TO R66 PROCEED REACH T JUNCTION TURN RIGHT TO R102 PROCEED PASS INYEZANE RIVER PASS AMASUNDWINI PROCEED REACH P240 PROCEED TURN LEFT REACH D1659 TO OBANJENI OFFLOAD AND LOAD THE PASSENGERS DIRECT AND RETURN ALONG THE SAME ROUTE.



transport

Department:
Transport
Province of KwaZulu-Natal

GAZETTE

LGKZNG79-2018-
MAR

REGION: ALL

1) Application Number: APP0097180	2) Gazette Number: LGKZNG79-2018-MAR
3) Applicant: HLM MBEJE ID NO. 5410025748084 Association: UMLAZI A B C AND W TAXI OWNERS ASSOCIATION	4) Applicant Address: B1028 UMLAZI TOWNSHIP P.O. UMLAZI DURBAN 4031
5) Existing Licence Holder: NOT APPLICABLE ID NO. NOT APPLICABLE	6) Existing Licence Holder Address: NOT APPLICABLE
7) Type of application: NEW OPERATING LICENCE	8) Operating Licence Number: NOTAVAILABLE
9) Vehicle Type: MINIBUS	10) 1 X 15 (SEATED) + 0 (STANDING)
11) Region: NINGIZMU 2	
12.1	DEPART PONGOLA BUS TERMINUS ALONG PROVINCIAL ROAD 78/1 AND CONTINUE ALONG THIS ROAD TO JUNCTION WITH PROVINCIAL ROAD 78/1 AND UNNUMBERED ROAD ON THE FARM BELGRAVE 27 HU, AT THIS JUNCTION TURN LEFT ALONG UNNUMBERED ROAD AND PROCEED ALONG THIS ROAD TO THE JUNCTION WITH ROAD 390, TURN LEFT AT THIS JUNCTION ALONG ROAD 390 AND PROCEED VIA ALTONA STORE TO KORTNEK SCHOOL (BONGASPOORT 48 U) RETURN FROM KORTNEK SCHOOL (BONGASPOORT 48 U) VIA ALTONA TRADING STORE ALONG ROAD 390 TO THE JUNCTION WITH PROVINCIAL ROAD 78/1, AT THIS JUNCTION TURN LEFT ALONG PROVINCIAL ROAD 78/1 AND CONTINUE ALONG PROVINCIAL ROAD 78/1 TO THE JUNCTION WITH ROAD 646, AT THIS JUNCTION TURN RIGHT ALONG ROAD 646 VIA SULPHUR SPRINGS TO THE JUNCTION WITH ROAD 1301, AT THIS JUNCTION TURN RIGHT ALONG ROAD 1301 AND PROCEED TO MAHAMBABORER POST (BORDER REPUBLIC OF SOUTH AFRICA AND SWAZILAND). RETURN: RESERVE OF FORWARD JOURNEY
12.2	DURBAN TO UMLAZI (A,B,C & W) FROM THE TAXI RANK ON RUSSELL STREET, ALONG RUSSELL STREET, LEFT INTO LEOPOLD STREET, INTO MARKET ROAD, INTO CHIEF ALBERT LUTHULI FREEWAY (M4), INTO MANGOSUTHU HIGHWAY (M30) OFF RAMP, INTO MANGOSUTHU HIGHWAY, RIGHT INTO SOLOMON MAHLANGU ROAD, AND PROCEED ALONG ANY OF ROUTES (1) OR (2) IN REVERSE TO THE STARTING POINT. EZINMBUZINI TO UMLAZI (A, B, C & W) FROM EZINMBUZINI TAXI RANK, RIGHT INTO PRINCE MCWAYIZENI ROAD, INTO SIBUSISO MADAKANE ROAD, LEFT INTO MANGOSUTHU HIGHWAY, RIGHT INTO SOLOMON MAHLANGU ROAD, LEFT INTO VENIYENI ROAD AND PROCEED ALONG ROUTES (1) OR (2) TO THE STARTING POINT.
12.3	FROM AN APPROVED RANK ON ROAD P725, INTO AND ALONG D1031, LEFT INTO D1017, LEFT INTO D1011, INTO INWABE ROAD (PICK UP AND DROP ALONG THE WAY), LEFT INTO P725 INTO MANGOSUTHU HIGHWAY, RIGHT INTO PRINCE MCAIZENI DRIVE, RIGHT INTO OLD MAIN ROAD, RIGHT INTO ALEXANDER AVENUE, INTO ALEXANDER AVENUE TAXI RANK, ISIPINGO AND RETURN INTO AND ALONG ALEXANDER AVENUE, INTO THOMAS AVENUE RIGHT INTO CHURCH LANE, LEFT INTO OLD MAIN ROAD AND PROCEED TO ENGONYAMENI ALONG THE REMAINDER OF THE FORWARD ROUTE IN REVERSE.



transport

Department:
Transport
Province of KwaZulu-Natal

GAZETTE

LGKZNG79-2018-
MAR

REGION: ALL

12.4	<p>FROM EMAWELWENI TAXI RANK ALONG ANY OF THE ROUTES TO MANGOSUTHU HIGHWAY, ALONG MANGOSUTHU HIGHWAY, INTO R102, LEFT INTO HIMALAYAS ROAD OFF RAMP, RIGHT INTO HIMALAYAS ROAD, LEFT INTO CHIEF ALBERT LUTHULI FREEWAY (M4), RIGHT INTO WEST STREET, RIGHT INTO POINT ROAD, RIGHT INTO BAY TERRACE, RIGHT INTO SHEPSTONE ROAD, LEFT INTO PINE STREET, INTO RUSSELL STREET, AND PROCEED TO THE RANK IN RUSSELL STREET</p> <p>FROM EMAWELWENI TAXI RANK ALONG ANY OF THE ROUTES INTO AND ALONG MANGOSUTHU HIGHWAY, LEFT INTO PRINCE MSHIYENI HOSPITAL AND RETURN, TURNING RIGHT INTO MANGOSUTHU HIGHWAY, LEFT INTO SIBUSISO MDAKANE ROAD, INTO PRINCE MCWAYIZENI ROAD, PROCEED TO EZIMBUZINI TAXI RANK AND RETURN TO EMAWELWENI TAXI RANK ALONG THE SAME ROUTE IN REVERSE.</p> <p>4. RETURN JOURNEY: DURBAN TO UMLAZI (A,B,C & W) "FROM THE TAXI RANK ON RUSSELL STREET, ALONG RUSSELL STREET, LEFT INTO LEOPOLD STREET, INTO MARKET ROAD, INTO CHIEF ALBERT LUTHULI FREEWAY (M4), INTO MANGOSUTHU HIGHWAY (M30) OFF RAMP, INTO MANGOSUTHU HIGHWAY, RIGHT INTO SOLOMON MAHLANGU ROAD, AND PROCEED ALONG ANY OF ROUTES IN REVERSE TO THE STARTING POINT.</p> <p>FROM EZIMBUZINI TAXI RANK, RIGHT INTO PRINCE MCWAYIZENI ROAD, INTO SIBUSISO MDAKANE ROAD, LEFT INTO MANGOSUTHU HIGHWAY, RIGHT INTO SOLOMON MAHLANGU ROAD, LEFT INTO VENIYENI ROAD AND PROCEED ALONG ROUTES (1) OR (2) TO THE STARTING POINT.</p>
12.5	<p>CONDITIONS:</p> <ol style="list-style-type: none"> 1. PASSENGERS MAY BE PICKED UP AND/OR SET DOWN ONLY AT DESIGNATED TAXI RANK OR TAXI STOP, WHICH SHALL EXCLUDE BUS STOPS. 2. ON THE INBOUND TRIP TO DURBAN, NO PASSENGERS MAY BE PICKED UP EN ROUTE FROM ENTERING (M4) CHIEF ALBERT LUTHULI FREEWAY UNTIL REACHING RUSSELL STREET TAXI RANK 3. ON THE RETURN TRIP TO UMLAZI, NO PASSENGERS MAY BE SET DOWN UNTIL REACHING MANGOSUTHU HIGHWAY. 4. ENTRY OR RANKING ON PRIVATE PROPERTY IS NOT PERMITTED WITHOUT WRITTEN PERMISSION OF THE LANDLORD, A COPY OF WHICH MUST BE SUPPLIED TO THE BOARD. 5. WITHOUT HAVING ENTERED INTO AN AGREEMENT WITH OTHER OPERATORS ON A COMMON ROUTE, AS CONTEMPLATED BY SECTION 88(2)(B) OF ACT 22 OF 2000, THE PICKING UP OR SETTING DOWN OF PASSENGERS ON SUCH ROUTE IS NOT PERMITTED. A COPY OF SUCH AGREEMENT MUST BE SUPPLIED TO THE BOARD. 6. AT RANKS, WHETHER ON – STREET OR OFF – STREET, ONLY THE TAXIS THAT CAN BE ACCOMMODATED IN THE DEMARCATED AREA MAY OCCUPY THE RANK, EXCESS VEHICLES MUST HOLD ELSEWHERE AT DESIGNATED HOLDING AREAS. 7. RANK PERMITS OR LETTERS OF AUTHORITY MUST BE PRODUCED IN RESPECT OF ALL RANKS IN MUNICIPAL AREAS, IN PARTICULAR MAJOR TOWNS AND CITIES AND IN PARTICULAR INTER-PROVINCIAL DESTINATIONS. 8. THE ALLOCATION OF ANY ROUTE OR PORTION OF A ROUTE IS SUBJECT TO THE CONDITION THAT IT HAS BEEN APPROVED AND ALLOCATED IN GOOD FAITH AND THAT SUCH ROUTE WILL BE INVALID SHOULD IT TRANSPIRE THAT THE ROUTE OR PORTION THEREOF WILL, OR HAS CAUSED CONFLICT DUE TO IT HAVING BEEN APPROVED BASED ON INCORRECT OR FALSE INFORMATION SUPPLIED TO THE BOARD OR AS A RESULT OF AN ERROR. IN SUCH INSTANCE THE OPERATING LICENCE MUST BE RETURNED TO THE BOARD FOR CORRECTION. 9. THE VEHICLE MUST BE COVERED BY MOTOR VEHICLE INSURANCE AS WELL AS PERSONAL LIABILITY INSURANCE
12.6	<p>FROM EMAWELWENI TAXI RANK (ON ROAD 2003) ALONG ROAD 2003, LEFT INTO VENIYENI ROAD, RIGHT INTO ROAD NO.403 AND RETURN, RIGHT INTO SOLOMON MAHLANGU, LEFT INTO MANGOSUTHU HIGHWAY.</p>
12.7	<p>FROM EMAWELWENI TAXI RANK (ON ROAD 2003), ALONG ROAD 2003, RIGHT INTO BLESSING MABASO ROAD, RIGHT INTO ROAD 336, RIGHT INTO ROAD NO.304, RIGHT INTO VENIYENI, RIGHT INTO SOLOMON MAHLANGU, LEFT INTO MANGOSUTHU HIGHWAY.</p>



transport

Department:
Transport
Province of KwaZulu-Natal

GAZETTE

LGKZNG79-2018-
MAR

REGION: ALL

12.8	<p>EMAWELENI – DURBAN</p> <p>FROM EMAWELENI TAXI RANK ON ROAD 203 ALONG ROAD 203, RIGHT INTO BLESSING MABASO ROAD, RIGHT INTO ROAD 336, RIGHT INTO ROAD 304, INTO VEN YENI, RIGHT INTO SOLOM MAHLANGU, LEFT INTO MANGOSUTHU HIGHWAY ALONG MANGOSUTHU HIGH WAY INTO R102, LEFT INTO HIMALAYA ROAD OFF RAMP, RIGHT INTO HIMALAYA ROAD, LEFT INTO CHIEF ALBERT LUTHULI HIGHWAY (M4), RIGHT INTO WEST STREET, RIGHT POINT ROAD, RIGHT INTO BAY TERRISE, RIGHT INTO SHEPSTONE ROAD, LEFT INTO PINE STREET, INTO RUSSELL STREET AND PROCEED TO RUSSELL STREET, RETURN AS FELLOW FROM TAXI RANK RUSSELL ALONG RUSSELL STREET, LEFT INTO LEPORD STREET INTO MARKET ROAD, INTO CHIEF ALBERT LUTHULI FREEWAY (M4) OFF RAMP INTO MANGOSUTHU HIGH WAY, RIGHT INTO SOLOMON MAHLANGU ROAD, INTO VEN YENI INTO ROAD 304, ROAD 336, INTO BLESSING MABASO ROAD INTO ROAD 203 EMAWELENI TAXI RANK.</p>
12.9	<p>EMAWELENI – EZIMBUZINI</p> <p>FROM EMAWELENI TAXI RANK ON ROAD 203 ALONG ROAD 203, LEFT INTO VEN YENI ROAD, RIGHT INTO ROAD 403 AND RETURN, RIGHT INTO SOLOMON MAHLANGU, LEFT INTO MANGOSUTHU HIGHWAY ALONG MANGOSUTHU HIGHWAY, LEFT INTO PRINCE MSHIYENI HOSPITAL AND RETURN TURNING RIGHT INTO MANGOUSUTHU HIGHWAY, LEFT INTO SIBUSISO MDAKANE ROAD INTO PRINCE MCWAYIZENI ROAD, PROCEED TO EZIMBUZINI AND RETURN TO EMAWELENI TAXI RANK ALONG THE SAME ROUTE IN REVERSE.</p>



transport

Department:
Transport
Province of KwaZulu-Natal

GAZETTE

LGKZNG79-2018-
MAR

REGION: ALL

1) Application Number: APP0097184	2) Gazette Number: LGKZNG79-2018-MAR
3) Applicant: FA DUBE ID NO. 5306125440087 Association: DURBAN LONG DISTANCE TAXI ASSOCIATION	4) Applicant Address: 32 UMGENI ROAD 273 UMGENI CENTRE KWAZULU-NATAL 4001
5) Existing Licence Holder: NOT APPLICABLE ID NO. NOT APPLICABLE	6) Existing Licence Holder Address: NOT APPLICABLE
7) Type of application: NEW OPERATING LICENCE	8) Operating Licence Number: NOTAVAILABLE
9) Vehicle Type: MINIBUS	10) 1 X 15 (SEATED) + 0 (STANDING)
11) Region: DURBAN CENTRAL	
12.1	<p>FROM APPROVED TAXI RANK IN DURBAN TO WANDERERS STREET, JOHANNESBURG TO PARK CITY TAXI RANK NO. 2 DIRECT AND RETURN.</p> <p>ROUTE: FROM CRABBE STREET / OSBORNE STREET TAXI RANK INTO FIRST AVENUE, EPSOME ROAD, UMGENI ROAD, LEOPOLD STREET, INTO AND ALONG N3 BY PASSING PIETERMARTIZBURG, HARRISMITH TO M2 WEST JOHANNESBURG, INTO AND ALONG HARROW ROAD, ANDERSON STREET, TROY STREET, PLAIN STREET, WANDERERS STREET, TO WANDERERS STREET TAXI RANK JOHANNESBURG AND RETURN.</p> <p>RETURN TRIP.</p> <p>ROUTE: FROM WANDERERS STREET TAXI RANK INTO PLAIN STREET, TROY STREET, ANDERSON STREET, INTO AND ALONG HARROW ROAD, INTO AND ALONG M2 EAST, INTO AND ALONG N3 PASSING HARRISMITH, AND PIETERMARTIZBURG TO DURBAN, INTO OLD DUTCH ROAD, ALICE STREET, LEFT INTO ALBERT STREET, UMGENI ROAD INTO CRABBE STREET / OSBORNE STREET TAXI RANK.</p>
12.2	<p>FROM CARTWRIGHT FLATS TAXI RANK, INTO UMGENI ROAD TURN INTO ARGYLE ROAD AND JOIN M4 PROCEED TO N2 AT BALLITO, PROCEED ALONG N2 INTO AND ALONG R74 BY PASSING STANGER TO KRANSKOP, RIGHT INTO MAIN ROAD KRANSKOP TO KRANSKOP TAXI RANK AND RETURN.</p> <p>FROM KRANSKOP TAXI RANK, INTO MAIN ROAD, INTO AND ALONG R74 BY PASSING STANGER, INTO AND ALONG N2, JOIN M4 AT BALLITO, PROCEED ALONG M4 TO DURBAN, RIGHT INTO ARGYLE ROAD, LEFT INTO UMGENI ROAD, RIGHT INTO LEOPOLD STREET, RIGHT INTO WARWICK AVENUE, RIGHT INTO ALICE STREET, LEFT INTO ALBERT STREET TO CARTWRIGHT FLATS TAXI RANK.</p>
12.3	<p>FROM APPROVED TAXI RANKS IN DURBAN TO APPROVED TAXI RANKS IN MANGUZA DIRECT AND RETURN.</p> <p>FROM CARTWRIGHT FLATS TAXI RANK INTO UMGENI ROAD TURN INTO ARGYLE ROAD AND JOIN M4 PROCEED TO N2 AT BALLITO, INTO AND ALONG N2, INTO AND ALONG R38, INTO AND ALONG R38 BY PASSING JOZINI INTO AND ALONG R22 TO KWANGWANASE, INTO MAIN ROAD KWANGWANASE TO KWANGWANASE TAXI RANK AND RETURN.</p> <p>RETURN.</p> <p>FROM KWANGWANASE TAXI RANK INTO MAIN ROAD, INTO AND ALONG R22, INTO AND ALONG R38 PASSING JOZINI, INTO AND ALONG N2, JOIN M4 AT BALLITO, PROCEED ALONG M4 TO DURBAN, RIGHT INTO ARGYLE STREET, LEFT INTO UMGENI ROAD, RIGHT INTO LEOPOLD STREET, RIGHT INTO WARWICK AVENUE, RIGHT INTO ALICE STREET, LEFT INTO ALBERT STREET, TO CARTWRIGHT FLATS TAXI RANK.</p>



transport

Department:
Transport
Province of KwaZulu-Natal

GAZETTE

LGKZNG79-2018-
MAR

REGION: ALL

12.4	<p>APPROVED TAXI RANKS IN DURBAN TO APPROVED TAXI RANKS IN PONGOLA DIRECT AND RETURN.</p> <p>FROM CARTWRIGHT FLATS TAXI RANK, INTO UMGENI ROAD, INTO ARGYLE ROAD JOIN M4 PROCEED TO N2 AT BALLITO, INTO AND ALONG N2 TO PONGOLA, TURNING INTO PONGOLA TAXI RANK AND RETURN.</p> <p>RETURN</p> <p>FROM PONGOLA TAXI RANK, INTO AND ALONG N2, JOIN M4 AT BALLITO, PROCEED ALONG M4 TO DURBAN, RIGHT INTO ARGYLE ROAD, LEFT INTO UMGENI ROAD, RIGHT INTO LEOPOLD STREET, RIGHT INTO WARWICK AVENUE, RIGHT INTO ALICE STREET LEFT INTO ALBERT STREET, INTO CARTWRIGHT FLATS TAXI RANK.</p>
12.5	<p>SCHEDULE "B"</p> <p>ROUTE 1B.</p> <p>FROM APPROVED TAXI RANK IN DURBAN TO APPROVED TAXI RANK IN FICKSBURG DIRECT AND RETURN FORWARD TRIP</p> <p>ROUTE: FROM CARTWRIGHT FLATS TAXI RANK INTO AND ALONG UMGENI ROAD RIGHT INTO AND ALONG LEOPOLD STREET INTO AND ALONG N3 TO HARRISMITH INTO AND ALONG R712, INTO AND ALONG R711 VIA FOURIESBERG, INTO AND ALONG R26 TO FICKSBURG, INTO MC CABE STREET, INTO AND ALONG TOORN STREET TO TAXI RANK IN FICKSBURG AND RETURN.</p> <p>RETURN TRIP.</p> <p>ROUTE: FROM FICKSBURG TAXI RANK INTO AND ALONG TOORN STREET, INTO MCCABE STREET INTO AND ALONG R26, INTO AND ALONG R711 VIA FICKSBURG, INTO AND ALONG R712 TO HARRISMITH INTO AND ALONG N3 TO DURBAN, INTO OLD DUTCH ROAD, ALICE STREET, LEFT INTO ALBERT STREET, INTO CARTWRIGHT FLATS TAXI RANK.</p> <p>ALTERNATIVELY: VIA PINETOWN ON RETURN TRIPS TO DURBAN (DROP PASSENGERS ONLY): FROM FICKSBURG TAXI RANK...TO N3 INTO AND ALONG M13 TO PINETOWN INTO AND ALONG OLD MAIN ROAD RIGHT INTO CROMPTON STREET TO M13, JOIN N3 AT PARADISE VALLEY INTO AND ALONG N3 TO DURBAN, INTO OLD DUTCH ROAD, ALICE STREET LEFT INTO ALBERT STREET TO CARTWRIGHT FLATS TAXI RANK. NO PASSENGERS TO BE PICKED UP IN PINETOWN.</p>
12.6	<p>FROM DURBAN TO POINTS WITHIN THE PROVINCE OF KZN ONLY. NO PICKING UP OR SETTING DOWN OF PASSENGERS EN ROUTE.</p>
12.7	<p>FROM CRABBE STREET TAXI RANK LEFT INTO OSBORNE STREET, INTO FIRST AVENUE / STAMFORDHILL ROAD INTO ARGYLE ROAD JOIN M4 PROCEED TO N2 AT BALLITO, INTO AND ALONG N2 TO R618 AT MTUBATUBA, INTO AND ALONG R618 TO TAXI RANK AT HLABISA AND RETURN.</p> <p>FROM HLABISA TAXI RANK INTO AND ALONG R618, INTO AND ALONG N2, JOIN M4 AT BALLITO, PROCEED ALONG M4 TO DURBAN, RIGHT INTO ARGYLE ROAD, LEFT INTO UMGENI ROAD, RIGHT INTO LEOPOLD STREET, RIGHT INTO WARWICK AVENUE, RIGHT INTO ALICE STREET, LEFT INTO ALBERT STREET, UMGENI ROAD TO CRABBE STREET TAXI RANK.</p>
12.8	<p>FROM CRABBE STREET TAXI RANK, INTO OSBORNE STREET INTO FIRST AVENUE, JOIN EPSOME ROAD, UMGENI ROAD INTO LEOPOLD STREET, JOIN N3 AND PROCEED ALONG N3, FROM N3 ONTO R103 AT COLENZO JOIN N11 INTO LADYSMITH AND TURN AT QUEEN STREET TO LADYSMITH TAXI RANK AND RETURN.</p> <p>RETURN</p> <p>FROM LADYSMITH TAXI RANK INTO QUEEN STREET, INTO N11, INTO AND ALONG R103, JOIN N3 AT COLENZO, INTO AND ALONG N3 TO DURBAN, INTO OLD DUTCH ROAD, ALICE STREET, LEFT INTO ALBERT STREET, UMGENI ROAD TO CRABBE STREET TAXI RANK.</p>



transport

Department:
Transport
Province of KwaZulu-Natal

GAZETTE

LGKZNG79-2018-
MAR

REGION: ALL

12.9	<p>FROM APPROVED TAXI RANK IN DURBAN TO APPROVED TAXI RANK IN MANDINI DIRECT AND RETURN FORWARD TRIP.</p> <p>ROUTE: FROM CARTWRIGHT FLATS TAXI RANK INTO UMGENI ROAD TURN INTO ARGYLE ROAD AND JOIN M4 PROCEED TO N2 AT BALLITO, INTO AND ALONG N2 UNTIL R245, INTO AND ALONG R245 VIA DARNALL TO R102, INTO AND ALONG R102 TO R258 INTO MANDINI, INTO AND ALONG MAIN ROAD MANDINI TO AMATIKULU RANKING AT THE MANDINI TAXI RANK AND RETURN.</p> <p>RETURN TRIP.</p> <p>ROUTE: FROM MANDINI TAXI RANK INTO AND ALONG MAIN ROAD FROM AMATIKULU, INTO R258, INTO AND ALONG R102 VIA DARNALL INTO AND ALONG R245, INTO N2, JOIN M4 AT BALLITO, PROCEED ALONG M4 TO DURBAN, RIGHT INTO ARGYLE ROAD, LEFT INTO UMGENI ROAD, RIGHT INTO LEOPOLD STREET, RIGHT INTO WARWICK AVENUE, RIGHT INTO ALICE STREET, LEFT INTO ALBERT STREET TO CARTWRIGHT FLATS TAXI RANK.</p>
12.10	<p>FROM CRABBE STREET TAXI RANK, INTO OSBORNE STREET, INTO FIRST AVENUE INTO EPSOME ROAD AND TURN INTO LEOPOLD STREET, INTO AND ALONG N3 AND PROCEED TO R103 AT COLENZO INTO AND ALONG R103, INTO AND ALONG N11 TO NEWCASTLE, TURN INTO ALLEN STREET, INTO KIRKLAND STREET, VOORTREKKER STREET TO NEWCASTLE TAXI RANK AND RETURN.</p> <p>RETURN</p> <p>FROM NEWCASTLE TAXI RANK INTO VOORTREKKER STREET, INTO KIRKLAND STREET, INTO ALLEN STREET, INTO AND ALONG N11, INTO AND ALONG R103, JOIN N3 AT COLENZO, INTO AND ALONG N3 TO DURBAN, INTO OLD DUTCH ROAD, ALICE STREET</p>
12.11	<p>FROM APPROVED TAXI RANK IN DURBAN TO APPROVED TAXI RANK IN STANGER DIRECT AND RETURN FORWARD TRIP.</p> <p>ROUTE: FROM CARTWRIGHT FLATS TAXI RANK INTO UMGENI ROAD TURN INTO ARGYLE ROAD AND JOIN M4, INTO AND ALONG M4, INTO R214 VIA UMHLALI, JOIN R102 VIA SHAKASKRAAL TURN INTO CHIEF ALBERT LUTHULI STREET INTO BALCOMBE ROAD TO KWA DUKUZA/STANGER TAXI RANK AND RETURN.</p> <p>RETURN TRIP.</p> <p>ROUTE: FROM KWADUKUZA / STANGER TAXI RANK INTO BALCOMBE ROAD, INTO CHIEF ALBERT LUTHULI STREET, JOIN THE R102 VIA SHAKASKRAAL, INTO R214 VIA UMHLALI, INTO AND ALONG M4 TO DURBAN, INTO ARGYLE ROAD, LEFT INTO UMGENI ROAD, RIGHT INTO LEOPOLD STREET, RIGHT INTO WARWICK AVENUE, RIGHT INTO ALICE STREET LEFT INTO ALBERT STREET, INTO CARTWRIGHT FLATS TAXI RANK.</p>
12.12	<p>FROM APPROVED TAXI RANK IN DURBAN TO APPROVED TAXI RANK IN MKUZE DIRECT AND RETURN.</p> <p>FROM CARTWRIGHT FLATS TAXI RANK INTO UMGENI ROAD TURN INTO ARGYLE ROAD AND JOIN M4 PROCEED TO N2 AT BALLITO, INTO AND ALONG N2 RIGHT INTO MKUZE MAIN ROAD, INTO EAGLE AVENUE TO MKUZE TAXI RANK AND RETURN.</p> <p>RETURN</p> <p>FROM MKUZE TAXI RANK INTO EAGLE AVENUE, INTO MAIN ROAD, INTO AND ALONG N2, JOIN M4 AT BALLITO, PROCEED ALONG M4 TO DURBAN, RIGHT INTO ARGYLE ROAD, LEFT INTO UMGENI ROAD, RIGHT INTO LEOPOLD STREET, RIGHT INTO WARWICK AVENUE, RIGHT INTO ALICE STREET, LEFT INTO ALBERT STREET TO CARTWRIGHT FLATS TAXI RANK.</p>



transport

Department:
Transport
Province of KwaZulu-Natal

GAZETTE

LGKZNG79-2018-
MAR

REGION: ALL

12.13	<p>FROM APPROVED TAXI RANKS IN DURBAN TO APPROVED TAXI RANK IN MELMOTH DIRECT AND RETURN.</p> <p>FROM CRABBE STREET TAXI RANK, LEFT INTO OSBORNE, INTO FIRST AVENUE / STAMFORDHILL ROAD INTO ARGYLE ROAD JOIN M4 PROCEED TO N2 AT BALLITO, INTO AND ALONG N2 TO R66, INTO AND ALONG R66 TO MELMOTH, INTO AND VICTORIA STREET TO MELMOTH TAXI RANK AND RETURN.</p> <p>RETURN</p> <p>FROM MELMOTH TAXI RANK INTO VICTORIA STREET, INTO AND ALONG R66, INTO AND ALONG N2, JOIN M4 AT BALLITO; PROCEED ALONG M4 TO DURBAN, RIGHT INTO ARGYLE ROAD, LEFT INTO UMGENI ROAD, RIGHT INTO LEOPOLD STREET, RIGHT IN TO WARWICK AVENUE, RIGHT INTO ALICE STREET, LEFT INTO ALBERT STREET, INTO UMGENI ROAD TO CRABBE STREET TAXI RANK.</p>
12.14	<p>FROM APPROVED TAXI RANK IN DURBAN TO APPROVED TAXI RANK IN GINGINDLOVU DIRECT AND RETURN</p> <p>FORWARD TRIP ROUTE: FROM CRABBE STREET TAXI RANK, INTO OSBORNE STREET, INTO FIRST AVENUE / STAMFORDHILL ROAD INTO ARGYLE ROAD JOIN M4 PROCEED TO N2 AT BALLITO, PROCEED ALONG THE N2 TO R258, INTO AND ALONG R258, INTO AND ALONG ROAD R102 TO MAIN STREET, GINGINDLOVU, CONTINUE ALONG MAIN STREET TO GINGINDLOVU TAXI RANK AND RETURN.</p> <p>RETURN TRIP ROUTE: FROM GINGINDLOVU TAXI RANK INTO MAIN STREET, INTO AND ALONG R102, INTO AND ALONG R258, INTO N2, JOIN M4 AT BALLITO, PROCEED ALONG M4 TO DURBAN, RIGHT INTO ARGYLE ROAD, LEFT INTO UMGENI ROAD, RIGHT INTO LEOPOLD STREET, RIGHT INTO WARWICK AVENUE, RIGHT INTO ALICE STREET, LEFT INTO ALBERT STREET, INTO UMGENI ROAD TO CRABBE STREET TAXI RANK.</p>
12.15	<p>FROM APPROVED TAXI RANK IN DURBAN TO APPROVED TAXI RANK IN MTUBATUBA DIRECT AND RETURN FORWARD TRIP.</p> <p>ROUTE: FROM CRABBE STREET TAXI RANK, LEFT INTO OSBORNE STREET INTO FIRST AVENUE / STAMFORDHILL ROAD INTO ARGYLE ROAD JOIN M4 PROCEED TO N2 AT BALLITO, INTO AND ALONG N2 TO BHOBZA ROAD (MTUBATUBA) INTO AND ALONG BHOBZA ROAD, INTO AND ALONG RIVERVIEW ROAD, INTO AND ALONG JOHN ROSS ROAD, INTO AND ALONG NYATHI ROAD TO MTUBATUBA TAXI RANK AND RETURN.</p> <p>RETURN TRIP.</p> <p>ROUTE: FROM MTUBATUBA TAXI RANK, INTO AND ALONG NYATHI ROAD, INTO AND ALONG JOHN ROSS ROAD, INTO AND ALONG RIVERVIEW ROAD, INTO AND ALONG BHOBZA ROAD, INTO AND ALONG N2, JOIN M4 AT BALLITO, PROCEED ALONG M4 TO DURBAN, RIGHT INTO ARGYLE ROAD, LEFT INTO UMGENI ROAD, RIGHT INTO LEOPOLD STREET, RIGHT INTO WARWICK AVENUE, RIGHT INTO ALICE STREET, LEFT INTO ALBERT STREET, UMGENI ROAD TO CRABBE STREET TAXI RANK</p>
12.16	<p>FROM APPROVED TAXI RANK IN DURBAN TO APPROVED TAXI RANK IN NONGOMA .</p> <p>FORWARD TRIP.</p> <p>ROUTE: FROM CRABBE STREET TAXI RANK LEFT INTO OSBORNE STREET, INTO FIRST AVENUE / STAMFORDHILL ROAD INTO ARGYLE ROAD AND JOIN M4 PROCEED TO N2 AT BALLITO, INTO AND ALONG N2 TO R66, INTO AND ALONG R66 BY PASSING ESHOWE, INTO AND ALONG R34, TURN TO R66 TO NONGOMA BY PASSING ULUNDI TO NONGOMA TAXI RANK AND RETURN.</p> <p>RETURN TRIP.</p> <p>ROUTE: FROM NONGOMA TAXI RANK, TURN INTO R66 BY PASSING ULUNDI, INTO AND ALONG R34, INTO AND ALONG R66 BY PASSING ESHOWE, INTO AND ALONG N2, JOIN M4 AT BALLITO, PROCEED ALONG M4 TO DURBAN, RIGHT INTO ARGYLE ROAD, LEFT INTO UMGENI ROAD, RIGHT INTO LEOPOLD STREET, RIGHT INTO WARWICK AVENUE, RIGHT INTO ALICE STREET, LEFT INTO ALBERT STREET, UMGENI ROAD, TO CRABBE STREET TAXI RANK.</p>



transport

Department:
Transport
Province of KwaZulu-Natal

GAZETTE

LGKZNG79-2018-
MAR

REGION: ALL

12.17	<p>FROM CRABBE STREET TAXI RANK, INTO OSBORNE STREET, INTO FIRST AVENUE JOIN EPSOME ROAD, UMGENI ROAD INTO LEOPOLD STREET JOIN N3 AND PROCEED ALONG N3 TO R103 AT COLENSO, ALONG R103, JOIN N11 PROCEED TO R692 TO DUNDEE INTO AND ALONG R68, INTO DUNDEE AND TURN TO VICTORIA STREET TAXI RANK IN DUNDEE AND RETURN.</p> <p>FROM VICTORIA STREET TAXI RANK INTO AND ALONG R68, INTO AND ALONG R692, INTO AND ALONG N11, INTO AND ALONG R103, JOIN N3 AT COLENSO, INTO AND ALONG N3 TO DURBAN, OLD DUTCH ROAD, ALICE STREET, LEFT INTO ALBERT STREET, UMGENI ROAD TO CRABBE STREET TAXI RANK.</p>
12.18	<p>FROM APPROVED TAXI RANK IN DURBAN TO APPROVED TAXI RANK IN BABANANGO DIRECT AND RETURN.</p> <p>FROM CARTWRIGHT FLATS TAXI RANK INTO UMGENI ROAD TURN INTO ARGYLE ROAD AND JOIN M4 PROCEED TO N2 AT BALLITO, INTO AND ALONG THE N2 TO R66, INTO AND ALONG R66, LEFT INTO AND ALONG R68 TO TAXI RANK AT BABANANGO AND RETURN.</p> <p>RETURN TRIP</p> <p>FROM BABANANGO TAXI RANK INTO AND ALONG R68, INTO AND ALONG R66, INTO N2, JOIN M4 AT BALLITO; PROCEED ALONG M4 TO DURBAN, RIGHT INTO ARGYLE ROAD, LEFT INTO UMGENI ROAD, RIGHT INTO LEOPOLD STREET, RIGHT INTO WARWICK AVENUE, RIGHT INTO ALICE STREET, LEFT INTO ALBERT STREET, TO CARTWRIGHT FLATS TAXI RANK.</p>
12.19	<p>FROM APPROVED TAXI RANK IN DURBAN TO APPROVED TAXI RANK IN VRYHEID DIRECT AND RETURN FORWARD TRIP.</p> <p>ROUTE: FROM CRABBE STREET TAXI RANK LEFT INTO OSBORNE STREET, INTO FIRST AVENUE, STAMFORDHILL ROAD JOIN M4 PROCEED TO N2 AT BALLITO INTO AND ALONG N2, TO R66 VIA GINGINDLOVU INTO AND ALONG R34 VIA MELMOTH AND CONTINUE TO VRYHEID EAST ON R34 JOIN STRETCH STREET AND TURN AT BOCRET STREET TO VRYHEID TAXI RANK AND RETURN.</p> <p>RETURN TRIP.</p> <p>ROUTE: FROM VRYHEID TAXI RANK INTO BOCRET STREET, INTO STRETCH STREET, INTO R34 WEST, INTO AND ALONG R34 VIA MELMOTH, INTO AND ALONG R66 VIA GINGINDLOVU, INTO AND ALONG N2, JOIN M4 AT BALLITO, PROCEED ALONG M4 TO DURBAN, RIGHT INTO ARGYLE ROAD, LEFT INTO UMGENI ROAD, RIGHT INTO LEOPOLD STREET, RIGHT INTO WARWICK AVENUE, RIGHT INTO ALICE STREET, LEFT INTO ALBERT STREET, UMGENI ROAD TO CRABBE STREET TAXI RANK.</p> <p>NB: RETURN JOURNEY THE RETURN TRIP IS THE FORWARD TRIP IN REVERSE SAVE AND EXCEPT WHERE ONE WAY STREETS IN CITY AREAS DO NOT ALLOW THIS WHEREUPON THE ROUTE SHALL BE AS CLOSE AS POSSIBLE TO THAT OF THE FORWARD TRIP AND AS PRESCRIBED BY THE RELEVANT LOCAL AUTHORITY.</p>
12.20	<p>FROM CRABBE STREET TAXI RANK, INTO OSBORNE STREET, INTO FIRST AVENUE / STAMFORDHILL ROAD INTO ARGYLE ROAD JOIN M4 PROCEED TO N2 AT BALLITO, INTO AND ALONG N2 TO R22 AT HLULUWE INTO MAIN ROAD HLULUWE, INTO HLULUWE TAXI RANK AND RETURN.</p> <p>RETURN</p> <p>FROM HLULUWE TAXI RANK, INTO MAIN ROAD, INTO AND ALONG R22, INTO AND ALONG N2, JOIN M4 AT BALLITO; PROCEED ALONG M4 TO DURBAN, RIGHT INTO ARGYLE ROAD, LEFT INTO UMGENI ROAD, RIGHT INTO LEOPOLD STREET, RIGHT INTO WARWICK AVENUE, RIGHT INTO ALICE STREET, LEFT INTO ALBERT STREET, INTO UMGENI ROAD TO CRABBE STREET TAXI RANK</p>
12.21	<p>FROM CRABBE STREET TAXI RANK, INTO OSBORNE STREET, INTO FIRST AVENUE / STAMFORDHILL ROAD INTO ARGYLE ROAD JOIN M4 PROCEED TO N2 AT BALLITO, INTO AND ALONG N2 TO R34, INTO AND ALONG R34 (JOHN ROSS HIGHWAY), INTO AND ALONG BULLION ROAD, INTO KRUGER RAND ROAD TO RICHARDSBAY TAXI RANK AND RETURN.</p> <p>FROM RICHARDSBAY TAXI RANK, INTO KRUGER RAND ROAD, INTO AND ALONG BULLION ROAD, ALONG R34 (JOHN ROSS HIGHWAY), INTO AND ALONG N2, JOIN M4 AT BALLITO, PROCEED ALONG M4 TO DURBAN, RIGHT INTO ARGYLE ROAD, LEFT INTO UMGENI ROAD, RIGHT INTO LEOPOLD STREET, RIGHT INTO WARWICK AVENUE, RIGHT INTO ALICE STREET, LEFT INTO ALBERT STREET, INTO UMGENI ROAD INTO CRABBE STREET TAXI RANK.</p>



transport

Department:
Transport
Province of KwaZulu-Natal

GAZETTE

LGKZNG79-2018-
MAR

REGION: ALL

12.22	<p>FROM APPROVED TAXI RANK IN DURBAN TO APPROVED TAXI RANKS IN EMPANGENI DIRECT AND RETURN.</p> <p>FROM CRABBE STREET TAXI RANK, INTO OSBORNE STREET, INTO FIRST AVENUE / STAMFORDHILL ROAD INTO ARGYLE ROAD JOIN M4 PROCEED TO N2 AT BALLITO, INTO AND ALONG N2 TO R66, INTO AND ALONG R66 BY PASSING GINGINDLOVU, INTO ALONG R102 TO EMPANGENI, LEFT INTO AND ALONG JOHN ROSS HIGHWAY TO EMPANGENI "A" TAXI RANK AND RETURN.</p> <p>RETURN</p> <p>FROM EMPANGENI "A" TAXI RANK INTO AND ALONG JOHN ROSS HIGHWAY, RIGHT INTO R102, INTO AND ALONG R66 BY PASSING GINGINDLOVU, INTO AND ALONG N2, JOIN M4 AT BALLITO, PROCEED ALONG M4 TO DURBAN, RIGHT INTO ARGYLE ROAD, LEFT INTO UMGENI ROAD, RIGHT INTO LEOPOLD STREET, RIGHT INTO WARWICK AVENUE, RIGHT INTO ALICE STREET, LEFT INTO ALBERT STREET, INTO UMGENI ROAD TO CRABBE STREET TAXI RANK.</p> <p>FROM CRABBE STREET TAXI RANK, INTO OSBORNE STREET, INTO FIRST AVENUE / STAMFORDHILL ROAD INTO ARGYLE ROAD JOIN M4 PROCEED TO N2 AT BALLITO, INTO AND ALONG N2 TO R66, INTO AND ALONG R66 BY PASSING GINGINDLOVU INTO AND ALONG R102, INTO AND ALONG TANNER ROAD (EMPANGENI RAIL), TO "B" RANK EMPANGENI RAIL AND RETURN.</p> <p>RETURN</p> <p>FROM "B" RANK EMPANGENI RAIL INTO AND ALONG TANNER ROAD, INTO AND ALONG R102, INTO AND ALONG R66 BY PASSING GINGINDLOVU, INTO N2, JOIN M4 AT BALLITO, PROCEED ALONG M4 TO DURBAN, RIGHT INTO ARGYLE ROAD, INTO UMGENI ROAD, RIGHT INTO LEOPOLD STREET, RIGHT INTO WARWICK AVENUE, RIGHT INTO ALICE STREET, LEFT INTO ALBERT STREET, INTO UMGENI ROAD TO CRABBE STREET TAXI RANK.</p>
12.23	<p>DURBAN METRO TO WELKOM.</p> <p>ROUTE: FROM CARTWRIGHT FLATS TAXI RANK INTO AND ALONG UMGENI ROAD, RIGHT INTO AND ALONG LEOPOLD STREET INTO AND ALONG N3 TO HARRISMITH, INTO AND ALONG N5 VIA BETHLEHEM, SENEKAL, INTO AND ALONG R70 VIA VENTERSBERG, INTO AND ALONG R73 VIA VIRGINIA INTO AND ALONG POWER ROAD TO CONSTANTIA / MOTHUSI ROAD TO TAXI RANK IN WELKOM AND RETURN.</p> <p>RETURN TRIP.</p> <p>ROUTE: FROM WELKOM TAXI RANK INTO CONSTANTIA / MOTHUSI ROAD, INTO AND ALONG POWER ROAD, INTO AND ALONG R73 VIA VIRGINIA, INTO AND ALONG R70 VIA VENTERSBERG, INTO AND ALONG N5 VIA SENEKAL AND BETHLEHEM, INTO HARRISMITH, INTO AND ALONG N3 TO DURBAN, INTO OLD DUTCH ROAD, ALICE STREET, LEFT INTO ALBERT STREET, INTO CARTWRIGHT FLATS TAXI RANK.</p> <p>ALTERNATIVELY: VIA PINETOWN ON RETURN TRIPS TO DURBAN (DROP PASSENGERS ONLY).</p> <p>FROM WELKOM...TO N3 INTO AND ALONG M13 TO PINETOWN INTO AND ALONG OLD MAIN ROAD RIGHT INTO CROMPTON STREET TO M13, JOIN N3 AT PARADISE VALLEY INTO AND ALONG N3 TO DURBAN INTO OLD DUTCH ROAD, ALICE STREET TO CARTWRIGHT FLATS TAXI RANK.</p> <p>NO PASSENGERS TO BE PICKED UP IN PINETOWN.</p> <p>NB: RETURN JOURNEY</p> <p>THE RETURN TRIP IS THE FORWARD TRIP IN REVERSE SAVE AND EXCEPT WHERE ONE WAY STREETS IN CITY AREAS DO NOT ALLOW THIS WHEN UPON THE ROUTE SHALL BE AS CLOSE AS POSSIBLE TO THAT OF THE FORWARD TRIP AND AS PRESCRIBED BY THE RELEVANT LOCAL AUTHORITY.</p>



transport

Department:
Transport
Province of KwaZulu-Natal

GAZETTE

LGKZNG79-2018-
MAR

REGION: ALL

12.24	<p>FROM APPROVED TAXI RANK IN DURBAN TO APPROVED TAXI RANK IN QWAQWA DIRECT AND RETURN FORWARD TRIP.</p> <p>ROUTE: FROM CARTWRIGHT FLATS TAXI RANK INTO AND ALONG UMGENI ROAD, INTO AND ALONG LEOPOLD STREET, INTO AND ALONG N3 TO HARRISMITH FROM HARRISMITH ALONG R712, INTO AND ALONG R57 TO PHUTHADITJABA INTO AND ALONG MAMPOI STREET TO QWAQWA TAXI RANK AND RETURN.</p> <p>ALTERNATIVELY ...INTO AND ALONG N3 TO R74, INTO AND ALONG R74, TO R712, INTO AND ALONG R712, INTO AND ALONG R57 TO PHUTHADITJABA, MAMPOI STREET TO QWAQWA TAXI RANK AND RETURN.</p> <p>RETURN TRIP.</p> <p>ROUTE: FROM QWAQWA TAXI RANK INTO AND ALONG MAMPOI STREET, INTO AND ALONG R57, INTO AND ALONG R712 TO HARRISMITH, INTO AND ALONG N3 TO DURBAN, INTO OLD DUTCH ROAD, ALICE STREET, LEFT INTO ALBERT STREET, INTO CARTWRIGHT FLATS TAXI RANK.</p> <p>ALTERNATIVELY: VIA PINETOWN ON RETURN TRIPS TO DURBAN (DROP PASSENGERS ONLY).</p> <p>FROM: QWAQWA TAXI RANK...TO N3 INTO AND ALONG M13 TO PINETOWN INTO AND ALONG OLD MAIN ROAD RIGHT INTO CROMPTON STREET TO M13, JOIN N3 AT PARADISE VALLEY INTO AND ALONG N3 TO DURBAN INTO OLD DUTCH ROAD, ALICE STREET LEFT INTO ALBERT STREET TO CARTWRIGHT FLATS TAXI RANK.</p> <p>NO PASSENGERS TO BE PICKED UP IN PINETOWN.</p>
12.25	<p>FROM CRABBE STREET TAXI RANK, INTO OSBORNE STREET, INTO FIRST AVENUE / STAMFORDHILL ROAD INTO ARGYLE ROAD AND JOIN M4 PROCEED TO N2 AT BALLITO, INTO AND ALONG N2 TO R66, INTO AND ALONG R66 BY PASSING ESHOWE, INTO AND ALONG R34, RIGHT INTO AND ALONG R66 TO ULUNDI, INTO PRINCESS MAGOGO STREET TO ULUNDI TAXI RANK AND RETURN.</p> <p>FROM ULUNDI TAXI RANK INTO PRINCESS MGOGO STREET, INTO AND ALONG R66, INTO AND ALONG R34, INTO AND ALONG R66 BY PASSING ESHOWE, INTO AND ALONG N2, JOIN M4 AT BALLITO, PROCEED ALONG M4 TO DURBAN, RIGHT INTO ARGYLE ROAD, LEFT INTO UMGENI ROAD, RIGHT INTO LEOPOLD STREET, RIGHT INTO WARWICK AVENUE, RIGHT INTO ALICE STREET, LEFT INTO ALBERT STREET, INTO UMGENI ROAD TO CRABBE STREET TAXI RANK.</p>
12.26	<p>DURBAN CBD TO GINGINDLOVU.</p> <p>FROM APPROVED TAXI RANK IN DURBAN TO APPROVED TAXI RANK IN GINGINDLOVU DIRECT AND RETURN.</p> <p>ROUTE: FROM CRABBE STREET TAXI RANK, INTO OSBORNE STREET, INTO FIRST AVENUE/STAMFORDHILL ROAD INTO ARGYLE ROAD JOIN M4 PROCEED TO N2 AT BALLITO, PROCEED ALONG THE N2 TO R258, INTO AND ALONG R258, INTO AND ALONG ROAD R102 TO MAIN STREET, GINGINDLOVU, CONTINUE ALONG MAIN STREET TO GINGINDLOVU TAXI RANK AND RETURN.</p> <p>RETURN TRIP.</p> <p>ROUTE: FROM GINGINDLOVU TAXI RANK INTO MAIN STREET, INTO AND ALONG R258, INTO N2, JOIN M4 AT BALLITO; PROCEED ALONG M4 TO DURBAN, RIGHT INTO ARGYLE ROAD, LEFT INTO UMGENI ROAD, RIGHT INTO LEOPOLD STREET, RIGHT INTO WARWICK AVENUE, RIGHT INTO ALICE STREET, LEFT INTO ALBERT STREET, INTO UMGENI ROAD TO CRABBE STREET TAXI RANK.</p>



transport

Department:
Transport
Province of KwaZulu-Natal

GAZETTE

LGKZNG79-2018-
MAR

REGION: ALL

12.27	<p>FROM APPROVED TAXI RANK IN DURBAN TO APPROVED TAXI RANK IN ESHOWE DIRECT AND RETURN.</p> <p>FROM CRABBE STREET TAXI RANK, LEFT INTO OSBORNE STREET INTO FIRST AVENUE / STAMFORDHILL ROAD INTO ARGYLE ROAD JOIN M4 PROCEED TO N2 AT BALLITO, CONTINUE ALONG N2 TO R66, INTO AND ALONG R66, TO ESHOWE, INTO AND ALONG JOHN ROSS HIGHWAY, INTO OSBORNE ROAD TO ESHOWE TAXI RANK AND RETURN.</p> <p>RETURN</p> <p>FROM ESHOWE TAXI RANK INTO OSBORNE ROAD, INTO AND ALONG JOHN ROSS HIGHWAY, INTO AND ALONG R66, INTO AND ALONG N2, JOIN M4 AT BALLITO, PROCEED ALONG M4 TO DURBAN, RIGHT INTO ARGYLE ROAD, LEFT INTO UMGENI ROAD, RIGHT INTO LEOPOLD STREET, RIGHT INTO WARWICK AVENUE, RIGHT INTO ALICE STREET, LEFT INTO ALBERT STREET, UMGENI ROAD TO CRABBE STREET TAXI RANK.</p>
12.28	<p>DURBAN TO STANDERTON.</p> <p>FROM OSBORNE ROAD TAXI RANK, LEFT TO FIRST AVENUE, BECOMES EPSOM ROAD, WHICH BECOMES INGUCE, RIGHT DAVID WEBSTER (LEOPOLD STREET), INTO N3, PASS MOOI RIVER OFF RAMP AND TURN RIGHT TO R103, PASS COLENZO, PASS ROOSBOM OFF RAMP AND TURN RIGHT TO N11, INTO LYELL STREET, LYELL STREET BECOMES N11, PASS NEWCASTLE, LEFT TO ADELADE TAMBO STREET, PASS VOLKSRUST, RIGHT TO GOVAN MBEKI DRIVE, INTO R23 PASS PERDEKOP, R23 BECOMES R546, RIGHT TO VRY STREET, RIGHT TO BURGER STREET INTO BURGER STREET INTO BURGER STREET INTO BURGER STREET TAXI RANK.</p> <p>RETURN ROUTE.</p> <p>FROM STANDERTON TAXI RANK IN BURGER STREET, INTO MONANI MASIYELA STREET, LEFT TO VRY STREET, LEFT TO R23, RIGHT TO ADELADE TAMBO STREET, LEFT TO N11 OFF RAMP AND TURN LEFT TO R103, PASS ROOSBOM AND COLENZO OFF RAMP AND LEFT TO N3, PASS ALL PLACES MENTIONED BEFORE ON N3, LEFT TO OLD DUTCH ROAD, INTO JOHANNES NKOSI (ALICE STREET), LEFT TO INGUCE (ALBERT STREET), INTO UMGENI ROAD, LEFT TO CRABBE STREET TAXI RANK.</p>
12.29	<p>DURBAN TO WITBANK.</p> <p>FROM OSBORNE ROAD TAXI RANK, LEFT TO FIRST AVENUE, BECOMES EPSOM ROAD, WHICH BECOMES INGUCE, RIGHT DAVID WEBSTER (LEOPOLD STREET), INTO N3, PASS MOOI RIVER OFF RAMP AND TURN RIGHT TO R103, PASS COLENZO, PASS ROOSBOM OFF RAMP AND TURN RIGHT TO N11, INTO LYELL STREET, LYELL STREET BECOMING N11, PASS LADYSMITH, PASS NEWCASTLE, PASS CHARLESTOWN, PASS VOLKSRUST, PASS AMERSFORT, PASS ERMELO, PASS HENDRINA, LEFT TO R38, RIGHT TO R542, RIGHT TO R544, RIGHT TO BEAUTY AVENUE, TO DUVAN TAXI RANK IN WITBANK.</p> <p>RETURN ROUTE.</p> <p>FROM DUVAN TAXI RANK IN WITBANK, LEFT TO BEAUTY STREET, LEFT TO R544, RIGHT TO M35, LEFT TO N17, RIGHT TO M35, INTO N11 OFF RAMP AND LEFT TO R103, PASS ROOSBOM AND COLENZO OFF RAMP AND LEFT TO N3, LEFT TO OLD DUTCH ROAD, INTO JOHANNES NKOSI (ALICE STREET), LEFT TO INGUCE (ALBERT STREET), INTO UMGENI ROAD, LEFT TO CRABBE STREET TAXI RANK.</p>
12.30	<p>DURBAN TO VEREENIGING</p> <p>FROM OSBORNE ROAD TAXI RANK, LEFT TO FIRST AVENUE, BECOMES EPSOM ROAD, WHICH BECOMES INGUCE, RIGHT DAVID WEBSTER (LEOPOLD STREET), INTO N3, PASS PIETERMARITZBURG, PASS MOOI RIVER, PASS HARRISMITH, PASS WARDEN, LEFT TO R54, LEFT TO R42, RIGHT TO GENERAL HERTZOG STREET, LEFT TO UNION STREET, TO VEREENIGING TAXI RANK (RS022) AND RETURN ON THE SAME ROUTE.</p> <p>RETURN ROUTE</p> <p>FROM VEREENIGING TAXI RANK (RS022), RIGHT TO GENERAL HERTZOG, RIGHT R54, TO N3, PASS ALL ABOVE MENTIONED PLACES THAT ARE ON THE N3 AND THEN LEFT TO OLD DUTCH ROAD, INTO JOHANNES NKOSI (ALICE STREET), LEFT TO INGUCE (ALBERT STREET), INTO UMGENI ROAD, LEFT TO CRABBE STREET TAXI RANK.</p>



transport

Department:
Transport
Province of KwaZulu-Natal

GAZETTE

LGKZNG79-2018-
MAR

REGION: ALL

1) Application Number: APP0097189	2) Gazette Number: LGKZNG79-2018-MAR
3) Applicant: ZE NTANZI ID NO. 5805155654087 Association: DURBAN LONG DISTANCE TAXI ASSOCIATION	4) Applicant Address: 32 UMGENI ROAD 273 UMGENI CENTRE KWAZULU NATAL 4001
5) Existing Licence Holder: NOT APPLICABLE ID NO. NOT APPLICABLE	6) Existing Licence Holder Address: NOT APPLICABLE
7) Type of application: NEW OPERATING LICENCE	8) Operating Licence Number: NOTAVAILABLE
9) Vehicle Type: MINIBUS	10) 1 X 16 (SEATED) + 0 (STANDING)
11) Region: DURBAN CENTRAL	
12.1	<p>FROM APPROVED TAXI RANK IN DURBAN TO WANDERERS STREET, JOHANNESBURG TO PARK CITY TAXI RANK NO. 2 DIRECT AND RETURN.</p> <p>ROUTE: FROM CRABBE STREET / OSBORNE STREET TAXI RANK INTO FIRST AVENUE, EPSOME ROAD, UMGENI ROAD, LEOPOLD STREET, INTO AND ALONG N3 BY PASSING PIETERMARTIZBURG, HARRISMITH TO M2 WEST JOHANNESBURG, INTO AND ALONG HARROW ROAD, ANDERSON STREET, TROY STREET, PLAIN STREET, WANDERERS STREET, TO WANDERERS STREET TAXI RANK JOHANNESBURG AND RETURN.</p> <p>RETURN TRIP.</p> <p>ROUTE: FROM WANDERERS STREET TAXI RANK INTO PLAIN STREET, TROY STREET, ANDERSON STREET, INTO AND ALONG HARROW ROAD, INTO AND ALONG M2 EAST, INTO AND ALONG N3 PASSING HARRISMITH, AND PIETERMARITZBURG TO DURBAN, INTO OLD DUTCH ROAD, ALICE STREET, LEFT INTO ALBERT STREET, UMGENI ROAD INTO CRABBE STREET / OSBORNE STREET TAXI RANK.</p>
12.2	<p>FROM CARTWRIGHT FLATS TAXI RANK, INTO UMGENI ROAD TURN INTO ARGYLE ROAD AND JOIN M4 PROCEED TO N2 AT BALLITO, PROCEED ALONG N2 INTO AND ALONG R74 BY PASSING STANGER TO KRANSKOP, RIGHT INTO MAIN ROAD KRANSKOP TO KRANSKOP TAXI RANK AND RETURN.</p> <p>FROM KRANSKOP TAXI RANK, INTO MAIN ROAD, INTO AND ALONG R74 BY PASSING STANGER, INTO AND ALONG N2, JOIN M4 AT BALLITO, PROCEED ALONG M4 TO DURBAN, RIGHT INTO ARGYLE ROAD, LEFT INTO UMGENI ROAD, RIGHT INTO LEOPOLD STREET, RIGHT INTO WARWICK AVENUE, RIGHT INTO ALICE STREET, LEFT INTO ALBERT STREET TO CARTWRIGHT FLATS TAXI RANK.</p>
12.3	<p>FROM APPROVED TAXI RANKS IN DURBAN TO APPROVED TAXI RANKS IN MANGUZA DIRECT AND RETURN.</p> <p>FROM CARTWRIGHT FLATS TAXI RANK INTO UMGENI ROAD TURN INTO ARGYLE ROAD AND JOIN M4 PROCEED TO N2 AT BALLITO, INTO AND ALONG N2, INTO AND ALONG R38, INTO AND ALONG R38 BY PASSING JOZINI INTO AND ALONG R22 TO KWANGWANASE, INTO MAIN ROAD KWANGWANASE TO KWANGWANASE TAXI RANK AND RETURN.</p> <p>RETURN.</p> <p>FROM KWANGWANASE TAXI RANK INTO MAIN ROAD, INTO AND ALONG R22, INTO AND ALONG R38 PASSING JOZINI, INTO AND ALONG N2, JOIN M4 AT BALLITO, PROCEED ALONG M4 TO DURBAN, RIGHT INTO ARGYLE STREET, LEFT INTO UMGENI ROAD, RIGHT INTO LEOPOLD STREET, RIGHT INTO WARWICK AVENUE, RIGHT INTO ALICE STREET, LEFT INTO ALBERT STREET, TO CARTWRIGHT FLATS TAXI RANK.</p>



transport

Department:
Transport
Province of KwaZulu-Natal

GAZETTE

LGKZNG79-2018-
MAR

REGION: ALL

12.4	<p>APPROVED TAXI RANKS IN DURBAN TO APPROVED TAXI RANKS IN PONGOLA DIRECT AND RETURN.</p> <p>FROM CARTWRIGHT FLATS TAXI RANK, INTO UMGENI ROAD, INTO ARGYLE ROAD JOIN M4 PROCEED TO N2 AT BALLITO, INTO AND ALONG N2 TO PONGOLA, TURNING INTO PONGOLA TAXI RANK AND RETURN.</p> <p>RETURN</p> <p>FROM PONGOLA TAXI RANK, INTO AND ALONG N2, JOIN M4 AT BALLITO, PROCEED ALONG M4 TO DURBAN, RIGHT INTO ARGYLE ROAD, LEFT INTO UMGENI ROAD, RIGHT INTO LEOPOLD STREET, RIGHT INTO WARWICK AVENUE, RIGHT INTO ALICE STREET LEFT INTO ALBERT STREET, INTO CARTWRIGHT FLATS TAXI RANK.</p>
12.5	<p>SCHEDULE "B"</p> <p>ROUTE 1B.</p> <p>FROM APPROVED TAXI RANK IN DURBAN TO APPROVED TAXI RANK IN FICKSBURG DIRECT AND RETURN FORWARD TRIP</p> <p>ROUTE: FROM CARTWRIGHT FLATS TAXI RANK INTO AND ALONG UMGENI ROAD RIGHT INTO AND ALONG LEOPOLD STREET INTO AND ALONG N3 TO HARRISMITH INTO AND ALONG R712, INTO AND ALONG R711 VIA FOURIESBERG, INTO AND ALONG R26 TO FICKSBURG, INTO MC CABE STREET, INTO AND ALONG TOORN STREET TO TAXI RANK IN FICKSBURG AND RETURN.</p> <p>RETURN TRIP.</p> <p>ROUTE: FROM FICKSBURG TAXI RANK INTO AND ALONG TOORN STREET, INTO MCCABE STREET INTO AND ALONG R26, INTO AND ALONG R711 VIA FICKSBURG, INTO AND ALONG R712 TO HARRISMITH INTO AND ALONG N3 TO DURBAN, INTO OLD DUTCH ROAD, ALICE STREET, LEFT INTO ALBERT STREET, INTO CARTWRIGHT FLATS TAXI RANK.</p> <p>ALTERNATIVELY: VIA PINETOWN ON RETURN TRIPS TO DURBAN (DROP PASSENGERS ONLY): FROM FICKSBURG TAXI RANK...TO N3 INTO AND ALONG M13 TO PINETOWN INTO AND ALONG OLD MAIN ROAD RIGHT INTO CROMPTON STREET TO M13, JOIN N3 AT PARADISE VALLEY INTO AND ALONG N3 TO DURBAN, INTO OLD DUTCH ROAD, ALICE STREET LEFT INTO ALBERT STREET TO CARTWRIGHT FLATS TAXI RANK. NO PASSENGERS TO BE PICKED UP IN PINETOWN.</p>
12.6	<p>FROM DURBAN TO POINTS WITHIN THE PROVINCE OF KZN ONLY. NO PICKING UP OR SETTING DOWN OF PASSENGERS EN ROUTE.</p>
12.7	<p>FROM CRABBE STREET TAXI RANK LEFT INTO OSBORNE STREET, INTO FIRST AVENUE / STAMFORDHILL ROAD INTO ARGYLE ROAD JOIN M4 PROCEED TO N2 AT BALLITO, INTO AND ALONG N2 TO R618 AT MTUBATUBA, INTO AND ALONG R618 TO TAXI RANK AT HLABISA AND RETURN.</p> <p>FROM HLABISA TAXI RANK INTO AND ALONG R618, INTO AND ALONG N2, JOIN M4 AT BALLITO, PROCEED ALONG M4 TO DURBAN, RIGHT INTO ARGYLE ROAD, LEFT INTO UMGENI ROAD, RIGHT INTO LEOPOLD STREET, RIGHT INTO WARWICK AVENUE, RIGHT INTO ALICE STREET, LEFT INTO ALBERT STREET, UMGENI ROAD TO CRABBE STREET TAXI RANK.</p>
12.8	<p>FROM CRABBE STREET TAXI RANK, INTO OSBORNE STREET INTO FIRST AVENUE, JOIN EPSOME ROAD, UMGENI ROAD INTO LEOPOLD STREET, JOIN N3 AND PROCEED ALONG N3, FROM N3 ONTO R103 AT COLENZO JOIN N11 INTO LADYSMITH AND TURN AT QUEEN STREET TO LADYSMITH TAXI RANK AND RETURN.</p> <p>RETURN</p> <p>FROM LADYSMITH TAXI RANK INTO QUEEN STREET, INTO N11, INTO AND ALONG R103, JOIN N3 AT COLENZO, INTO AND ALONG N3 TO DURBAN, INTO OLD DUTCH ROAD, ALICE STREET, LEFT INTO ALBERT STREET, UMGENI ROAD TO CRABBE STREET TAXI RANK.</p>



transport

Department:
Transport
Province of KwaZulu-Natal

GAZETTE

LGKZNG79-2018-
MAR

REGION: ALL

12.9	<p>FROM APPROVED TAXI RANK IN DURBAN TO APPROVED TAXI RANK IN MANDINI DIRECT AND RETURN FORWARD TRIP.</p> <p>ROUTE: FROM CARTWRIGHT FLATS TAXI RANK INTO UMGENI ROAD TURN INTO ARGYLE ROAD AND JOIN M4 PROCEED TO N2 AT BALLITO, INTO AND ALONG N2 UNTIL R245, INTO AND ALONG R245 VIA DARNALL TO R102, INTO AND ALONG R102 TO R258 INTO MANDINI, INTO AND ALONG MAIN ROAD MANDINI TO AMATIKULU RANKING AT THE MANDINI TAXI RANK AND RETURN.</p> <p>RETURN TRIP.</p> <p>ROUTE: FROM MANDINI TAXI RANK INTO AND ALONG MAIN ROAD FROM AMATIKULU, INTO R258, INTO AND ALONG R102 VIA DARNALL INTO AND ALONG R245, INTO N2, JOIN M4 AT BALLITO, PROCEED ALONG M4 TO DURBAN, RIGHT INTO ARGYLE ROAD, LEFT INTO UMGENI ROAD, RIGHT INTO LEOPOLD STREET, RIGHT INTO WARWICK AVENUE, RIGHT INTO ALICE STREET, LEFT INTO ALBERT STREET TO CARTWRIGHT FLATS TAXI RANK.</p>
12.10	<p>FROM CRABBE STREET TAXI RANK, INTO OSBORNE STREET, INTO FIRST AVENUE INTO EPSOME ROAD AND TURN INTO LEOPOLD STREET, INTO AND ALONG N3 AND PROCEED TO R103 AT COLENZO INTO AND ALONG R103, INTO AND ALONG N11 TO NEWCASTLE, TURN INTO ALLEN STREET, INTO KIRKLAND STREET, VOORTREKKER STREET TO NEWCASTLE TAXI RANK AND RETURN.</p> <p>RETURN</p> <p>FROM NEWCASTLE TAXI RANK INTO VOORTREKKER STREET, INTO KIRKLAND STREET, INTO ALLEN STREET, INTO AND ALONG N11, INTO AND ALONG R103, JOIN N3 AT COLENZO, INTO AND ALONG N3 TO DURBAN, INTO OLD DUTCH ROAD, ALICE STREET</p>
12.11	<p>FROM APPROVED TAXI RANK IN DURBAN TO APPROVED TAXI RANK IN STANGER DIRECT AND RETURN FORWARD TRIP.</p> <p>ROUTE: FROM CARTWRIGHT FLATS TAXI RANK INTO UMGENI ROAD TURN INTO ARGYLE ROAD AND JOIN M4, INTO AND ALONG M4, INTO R214 VIA UMHLALI, JOIN R102 VIA SHAKASKRAAL TURN INTO CHIEF ALBERT LUTHULI STREET INTO BALCOMBE ROAD TO KWA DUKUZA/STANGER TAXI RANK AND RETURN.</p> <p>RETURN TRIP.</p> <p>ROUTE: FROM KWADUKUZA / STANGER TAXI RANK INTO BALCOMBE ROAD, INTO CHIEF ALBERT LUTHULI STREET, JOIN THE R102 VIA SHAKASKRAAL, INTO R214 VIA UMHLALI, INTO AND ALONG M4 TO DURBAN, INTO ARGYLE ROAD, LEFT INTO UMGENI ROAD, RIGHT INTO LEOPOLD STREET, RIGHT INTO WARWICK AVENUE, RIGHT INTO ALICE STREET LEFT INTO ALBERT STREET, INTO CARTWRIGHT FLATS TAXI RANK.</p>
12.12	<p>FROM APPROVED TAXI RANK IN DURBAN TO APPROVED TAXI RANK IN MKUZE DIRECT AND RETURN.</p> <p>FROM CARTWRIGHT FLATS TAXI RANK INTO UMGENI ROAD TURN INTO ARGYLE ROAD AND JOIN M4 PROCEED TO N2 AT BALLITO, INTO AND ALONG N2 RIGHT INTO MKUZE MAIN ROAD, INTO EAGLE AVENUE TO MKUZE TAXI RANK AND RETURN.</p> <p>RETURN</p> <p>FROM MKUZE TAXI RANK INTO EAGLE AVENUE, INTO MAIN ROAD, INTO AND ALONG N2, JOIN M4 AT BALLITO, PROCEED ALONG M4 TO DURBAN, RIGHT INTO ARGYLE ROAD, LEFT INTO UMGENI ROAD, RIGHT INTO LEOPOLD STREET, RIGHT INTO WARWICK AVENUE, RIGHT INTO ALICE STREET, LEFT INTO ALBERT STREET TO CARTWRIGHT FLATS TAXI RANK.</p>



transport

Department:
Transport
Province of KwaZulu-Natal

GAZETTE

LGKZNG79-2018-
MAR

REGION: ALL

12.13	<p>FROM APPROVED TAXI RANKS IN DURBAN TO APPROVED TAXI RANK IN MELMOTH DIRECT AND RETURN.</p> <p>FROM CRABBE STREET TAXI RANK, LEFT INTO OSBORNE, INTO FIRST AVENUE / STAMFORDHILL ROAD INTO ARGYLE ROAD JOIN M4 PROCEED TO N2 AT BALLITO, INTO AND ALONG N2 TO R66, INTO AND ALONG R66 TO MELMOTH, INTO AND VICTORIA STREET TO MELMOTH TAXI RANK AND RETURN.</p> <p>RETURN</p> <p>FROM MELMOTH TAXI RANK INTO VICTORIA STREET, INTO AND ALONG R66, INTO AND ALONG N2, JOIN M4 AT BALLITO; PROCEED ALONG M4 TO DURBAN, RIGHT INTO ARGYLE ROAD, LEFT INTO UMGENI ROAD, RIGHT INTO LEOPOLD STREET, RIGHT IN TO WARWICK AVENUE, RIGHT INTO ALICE STREET, LEFT INTO ALBERT STREET, INTO UMGENI ROAD TO CRABBE STREET TAXI RANK.</p>
12.14	<p>FROM APPROVED TAXI RANK IN DURBAN TO APPROVED TAXI RANK IN GINGINDLOVU DIRECT AND RETURN</p> <p>FORWARD TRIP ROUTE: FROM CRABBE STREET TAXI RANK, INTO OSBORNE STREET, INTO FIRST AVENUE / STAMFORDHILL ROAD INTO ARGYLE ROAD JOIN M4 PROCEED TO N2 AT BALLITO, PROCEED ALONG THE N2 TO R258, INTO AND ALONG R258, INTO AND ALONG ROAD R102 TO MAIN STREET, GINGINDLOVU, CONTINUE ALONG MAIN STREET TO GINGINDLOVU TAXI RANK AND RETURN.</p> <p>RETURN TRIP ROUTE: FROM GINGINDLOVU TAXI RANK INTO MAIN STREET, INTO AND ALONG R102, INTO AND ALONG R258, INTO N2, JOIN M4 AT BALLITO, PROCEED ALONG M4 TO DURBAN, RIGHT INTO ARGYLE ROAD, LEFT INTO UMGENI ROAD, RIGHT INTO LEOPOLD STREET, RIGHT INTO WARWICK AVENUE, RIGHT INTO ALICE STREET, LEFT INTO ALBERT STREET, INTO UMGENI ROAD TO CRABBE STREET TAXI RANK.</p>
12.15	<p>FROM APPROVED TAXI RANK IN DURBAN TO APPROVED TAXI RANK IN MTUBATUBA DIRECT AND RETURN FORWARD TRIP.</p> <p>ROUTE: FROM CRABBE STREET TAXI RANK, LEFT INTO OSBORNE STREET INTO FIRST AVENUE / STAMFORDHILL ROAD INTO ARGYLE ROAD JOIN M4 PROCEED TO N2 AT BALLITO, INTO AND ALONG N2 TO BHOBZA ROAD (MTUBATUBA) INTO AND ALONG BHOBZA ROAD, INTO AND ALONG RIVERVIEW ROAD, INTO AND ALONG JOHN ROSS ROAD, INTO AND ALONG NYATHI ROAD TO MTUBATUBA TAXI RANK AND RETURN.</p> <p>RETURN TRIP.</p> <p>ROUTE: FROM MTUBATUBA TAXI RANK, INTO AND ALONG NYATHI ROAD, INTO AND ALONG JOHN ROSS ROAD, INTO AND ALONG RIVERVIEW ROAD, INTO AND ALONG BHOBZA ROAD, INTO AND ALONG N2, JOIN M4 AT BALLITO, PROCEED ALONG M4 TO DURBAN, RIGHT INTO ARGYLE ROAD, LEFT INTO UMGENI ROAD, RIGHT INTO LEOPOLD STREET, RIGHT INTO WARWICK AVENUE, RIGHT INTO ALICE STREET, LEFT INTO ALBERT STREET, UMGENI ROAD TO CRABBE STREET TAXI RANK</p>
12.16	<p>FROM APPROVED TAXI RANK IN DURBAN TO APPROVED TAXI RANK IN NONGOMA .</p> <p>FORWARD TRIP.</p> <p>ROUTE: FROM CRABBE STREET TAXI RANK LEFT INTO OSBORNE STREET, INTO FIRST AVENUE / STAMFORDHILL ROAD INTO ARGYLE ROAD AND JOIN M4 PROCEED TO N2 AT BALLITO, INTO AND ALONG N2 TO R66, INTO AND ALONG R66 BY PASSING ESHOWE, INTO AND ALONG R34, TURN TO R66 TO NONGOMA BY PASSING ULUNDI TO NONGOMA TAXI RANK AND RETURN.</p> <p>RETURN TRIP.</p> <p>ROUTE: FROM NONGOMA TAXI RANK, TURN INTO R66 BY PASSING ULUNDI, INTO AND ALONG R34, INTO AND ALONG R66 BY PASSING ESHOWE, INTO AND ALONG N2, JOIN M4 AT BALLITO, PROCEED ALONG M4 TO DURBAN, RIGHT INTO ARGYLE ROAD, LEFT INTO UMGENI ROAD, RIGHT INTO LEOPOLD STREET, RIGHT INTO WARWICK AVENUE, RIGHT INTO ALICE STREET, LEFT INTO ALBERT STREET, UMGENI ROAD, TO CRABBE STREET TAXI RANK.</p>



transport

Department:
Transport
Province of KwaZulu-Natal

GAZETTE

LGKZNG79-2018-
MAR

REGION: ALL

12.17	<p>FROM CRABBE STREET TAXI RANK, INTO OSBORNE STREET, INTO FIRST AVENUE JOIN EPSOME ROAD, UMGENI ROAD INTO LEOPOLD STREET JOIN N3 AND PROCEED ALONG N3 TO R103 AT COLENSO, ALONG R103, JOIN N11 PROCEED TO R692 TO DUNDEE INTO AND ALONG R68, INTO DUNDEE AND TURN TO VICTORIA STREET TAXI RANK IN DUNDEE AND RETURN.</p> <p>FROM VICTORIA STREET TAXI RANK INTO AND ALONG R68, INTO AND ALONG R692, INTO AND ALONG N11, INTO AND ALONG R103, JOIN N3 AT COLENSO, INTO AND ALONG N3 TO DURBAN, OLD DUTCH ROAD, ALICE STREET, LEFT INTO ALBERT STREET, UMGENI ROAD TO CRABBE STREET TAXI RANK.</p>
12.18	<p>FROM APPROVED TAXI RANK IN DURBAN TO APPROVED TAXI RANK IN BABANANGO DIRECT AND RETURN.</p> <p>FROM CARTWRIGHT FLATS TAXI RANK INTO UMGENI ROAD TURN INTO ARGYLE ROAD AND JOIN M4 PROCEED TO N2 AT BALLITO, INTO AND ALONG THE N2 TO R66, INTO AND ALONG R66, LEFT INTO AND ALONG R68 TO TAXI RANK AT BABANANGO AND RETURN.</p> <p>RETURN TRIP</p> <p>FROM BABANANGO TAXI RANK INTO AND ALONG R68, INTO AND ALONG R66, INTO N2, JOIN M4 AT BALLITO; PROCEED ALONG M4 TO DURBAN, RIGHT INTO ARGYLE ROAD, LEFT INTO UMGENI ROAD, RIGHT INTO LEOPOLD STREET, RIGHT INTO WARWICK AVENUE, RIGHT INTO ALICE STREET, LEFT INTO ALBERT STREET, TO CARTWRIGHT FLATS TAXI RANK.</p>
12.19	<p>FROM APPROVED TAXI RANK IN DURBAN TO APPROVED TAXI RANK IN VRYHEID DIRECT AND RETURN FORWARD TRIP.</p> <p>ROUTE: FROM CRABBE STREET TAXI RANK LEFT INTO OSBORNE STREET, INTO FIRST AVENUE, STAMFORDHILL ROAD JOIN M4 PROCEED TO N2 AT BALLITO INTO AND ALONG N2, TO R66 VIA GINGINDLOVU INTO AND ALONG R34 VIA MELMOTH AND CONTINUE TO VRYHEID EAST ON R34 JOIN STRETCH STREET AND TURN AT BOCRET STREET TO VRYHEID TAXI RANK AND RETURN.</p> <p>RETURN TRIP.</p> <p>ROUTE: FROM VRYHEID TAXI RANK INTO BOCRET STREET, INTO STRETCH STREET, INTO R34 WEST, INTO AND ALONG R34 VIA MELMOTH, INTO AND ALONG R66 VIA GINGINDLOVU, INTO AND ALONG N2, JOIN M4 AT BALLITO, PROCEED ALONG M4 TO DURBAN, RIGHT INTO ARGYLE ROAD, LEFT INTO UMGENI ROAD, RIGHT INTO LEOPOLD STREET, RIGHT INTO WARWICK AVENUE, RIGHT INTO ALICE STREET, LEFT INTO ALBERT STREET, UMGENI ROAD TO CRABBE STREET TAXI RANK.</p> <p>NB: RETURN JOURNEY THE RETURN TRIP IS THE FORWARD TRIP IN REVERSE SAVE AND EXCEPT WHERE ONE WAY STREETS IN CITY AREAS DO NOT ALLOW THIS WHEREUPON THE ROUTE SHALL BE AS CLOSE AS POSSIBLE TO THAT OF THE FORWARD TRIP AND AS PRESCRIBED BY THE RELEVANT LOCAL AUTHORITY.</p>
12.20	<p>FROM CRABBE STREET TAXI RANK, INTO OSBORNE STREET, INTO FIRST AVENUE / STAMFORDHILL ROAD INTO ARGYLE ROAD JOIN M4 PROCEED TO N2 AT BALLITO, INTO AND ALONG N2 TO R22 AT HLULUWE INTO MAIN ROAD HLULUWE, INTO HLULUWE TAXI RANK AND RETURN.</p> <p>RETURN</p> <p>FROM HLULUWE TAXI RANK, INTO MAIN ROAD, INTO AND ALONG R22, INTO AND ALONG N2, JOIN M4 AT BALLITO; PROCEED ALONG M4 TO DURBAN, RIGHT INTO ARGYLE ROAD, LEFT INTO UMGENI ROAD, RIGHT INTO LEOPOLD STREET, RIGHT INTO WARWICK AVENUE, RIGHT INTO ALICE STREET, LEFT INTO ALBERT STREET, INTO UMGENI ROAD TO CRABBE STREET TAXI RANK</p>
12.21	<p>FROM CRABBE STREET TAXI RANK, INTO OSBORNE STREET, INTO FIRST AVENUE / STAMFORDHILL ROAD INTO ARGYLE ROAD JOIN M4 PROCEED TO N2 AT BALLITO, INTO AND ALONG N2 TO R34, INTO AND ALONG R34 (JOHN ROSS HIGHWAY), INTO AND ALONG BULLION ROAD, INTO KRUGER RAND ROAD TO RICHARDSBAY TAXI RANK AND RETURN.</p> <p>FROM RICHARDSBAY TAXI RANK, INTO KRUGER RAND ROAD, INTO AND ALONG BULLION ROAD, ALONG R34 (JOHN ROSS HIGHWAY), INTO AND ALONG N2, JOIN M4 AT BALLITO, PROCEED ALONG M4 TO DURBAN, RIGHT INTO ARGYLE ROAD, LEFT INTO UMGENI ROAD, RIGHT INTO LEOPOLD STREET, RIGHT INTO WARWICK AVENUE, RIGHT INTO ALICE STREET, LEFT INTO ALBERT STREET, INTO UMGENI ROAD INTO CRABBE STREET TAXI RANK.</p>



transport

Department:
Transport
Province of KwaZulu-Natal

GAZETTE

LGKZNG79-2018-
MAR

REGION: ALL

12.22	<p>FROM APPROVED TAXI RANK IN DURBAN TO APPROVED TAXI RANKS IN EMPANGENI DIRECT AND RETURN.</p> <p>FROM CRABBE STREET TAXI RANK, INTO OSBORNE STREET, INTO FIRST AVENUE / STAMFORDHILL ROAD INTO ARGYLE ROAD JOIN M4 PROCEED TO N2 AT BALLITO, INTO AND ALONG N2 TO R66, INTO AND ALONG R66 BY PASSING GINGINDLOVU, INTO ALONG R102 TO EMPANGENI, LEFT INTO AND ALONG JOHN ROSS HIGHWAY TO EMPANGENI "A" TAXI RANK AND RETURN.</p> <p>RETURN</p> <p>FROM EMPANGENI "A" TAXI RANK INTO AND ALONG JOHN ROSS HIGHWAY, RIGHT INTO R102, INTO AND ALONG R66 BY PASSING GINGINDLOVU, INTO AND ALONG N2, JOIN M4 AT BALLITO, PROCEED ALONG M4 TO DURBAN, RIGHT INTO ARGYLE ROAD, LEFT INTO UMGENI ROAD, RIGHT INTO LEOPOLD STREET, RIGHT INTO WARWICK AVENUE, RIGHT INTO ALICE STREET, LEFT INTO ALBERT STREET, INTO UMGENI ROAD TO CRABBE STREET TAXI RANK.</p> <p>FROM CRABBE STREET TAXI RANK, INTO OSBORNE STREET, INTO FIRST AVENUE / STAMFORDHILL ROAD INTO ARGYLE ROAD JOIN M4 PROCEED TO N2 AT BALLITO, INTO AND ALONG N2 TO R66, INTO AND ALONG R66 BY PASSING GINGINDLOVU INTO AND ALONG R102, INTO AND ALONG TANNER ROAD (EMPANGENI RAIL), TO "B" RANK EMPANGENI RAIL AND RETURN.</p> <p>RETURN</p> <p>FROM "B" RANK EMPANGENI RAIL INTO AND ALONG TANNER ROAD, INTO AND ALONG R102, INTO AND ALONG R66 BY PASSING GINGINDLOVU, INTO N2, JOIN M4 AT BALLITO, PROCEED ALONG M4 TO DURBAN, RIGHT INTO ARGYLE ROAD, INTO UMGENI ROAD, RIGHT INTO LEOPOLD STREET, RIGHT INTO WARWICK AVENUE, RIGHT INTO ALICE STREET, LEFT INTO ALBERT STREET, INTO UMGENI ROAD TO CRABBE STREET TAXI RANK.</p>
12.23	<p>DURBAN METRO TO WELKOM.</p> <p>ROUTE: FROM CARTWRIGHT FLATS TAXI RANK INTO AND ALONG UMGENI ROAD, RIGHT INTO AND ALONG LEOPOLD STREET INTO AND ALONG N3 TO HARRISMITH, INTO AND ALONG N5 VIA BETHLEHEM, SENEKAL, INTO AND ALONG R70 VIA VENTERSBERG, INTO AND ALONG R73 VIA VIRGINIA INTO AND ALONG POWER ROAD TO CONSTANTIA / MOTHUSI ROAD TO TAXI RANK IN WELKOM AND RETURN.</p> <p>RETURN TRIP.</p> <p>ROUTE: FROM WELKOM TAXI RANK INTO CONSTANTIA / MOTHUSI ROAD, INTO AND ALONG POWER ROAD, INTO AND ALONG R73 VIA VIRGINIA, INTO AND ALONG R70 VIA VENTERSBERG, INTO AND ALONG N5 VIA SENEKAL AND BETHLEHEM, INTO HARRISMITH, INTO AND ALONG N3 TO DURBAN, INTO OLD DUTCH ROAD, ALICE STREET, LEFT INTO ALBERT STREET, INTO CARTWRIGHT FLATS TAXI RANK.</p> <p>ALTERNATIVELY: VIA PINETOWN ON RETURN TRIPS TO DURBAN (DROP PASSENGERS ONLY).</p> <p>FROM WELKOM...TO N3 INTO AND ALONG M13 TO PINETOWN INTO AND ALONG OLD MAIN ROAD RIGHT INTO CROMPTON STREET TO M13, JOIN N3 AT PARADISE VALLEY INTO AND ALONG N3 TO DURBAN INTO OLD DUTCH ROAD, ALICE STREET TO CARTWRIGHT FLATS TAXI RANK.</p> <p>NO PASSENGERS TO BE PICKED UP IN PINETOWN.</p> <p>NB: RETURN JOURNEY</p> <p>THE RETURN TRIP IS THE FORWARD TRIP IN REVERSE SAVE AND EXCEPT WHERE ONE WAY STREETS IN CITY AREAS DO NOT ALLOW THIS WHEN UPON THE ROUTE SHALL BE AS CLOSE AS POSSIBLE TO THAT OF THE FORWARD TRIP AND AS PRESCRIBED BY THE RELEVANT LOCAL AUTHORITY.</p>



transport

Department:
Transport
Province of KwaZulu-Natal

GAZETTE

LGKZNG79-2018-
MAR

REGION: ALL

12.24	<p>FROM APPROVED TAXI RANK IN DURBAN TO APPROVED TAXI RANK IN QWAQWA DIRECT AND RETURN FORWARD TRIP.</p> <p>ROUTE: FROM CARTWRIGHT FLATS TAXI RANK INTO AND ALONG UMGENI ROAD, INTO AND ALONG LEOPOLD STREET, INTO AND ALONG N3 TO HARRISMITH FROM HARRISMITH ALONG R712, INTO AND ALONG R57 TO PHUTHADITJABA INTO AND ALONG MAMPOI STREET TO QWAQWA TAXI RANK AND RETURN.</p> <p>ALTERNATIVELY ...INTO AND ALONG N3 TO R74, INTO AND ALONG R74, TO R712, INTO AND ALONG R712, INTO AND ALONG R57 TO PHUTHADITJABA, MAMPOI STREET TO QWAQWA TAXI RANK AND RETURN.</p> <p>RETURN TRIP.</p> <p>ROUTE: FROM QWAQWA TAXI RANK INTO AND ALONG MAMPOI STREET, INTO AND ALONG R57, INTO AND ALONG R712 TO HARRISMITH, INTO AND ALONG N3 TO DURBAN, INTO OLD DUTCH ROAD, ALICE STREET, LEFT INTO ALBERT STREET, INTO CARTWRIGHT FLATS TAXI RANK.</p> <p>ALTERNATIVELY: VIA PINETOWN ON RETURN TRIPS TO DURBAN (DROP PASSENGERS ONLY).</p> <p>FROM: QWAQWA TAXI RANK...TO N3 INTO AND ALONG M13 TO PINETOWN INTO AND ALONG OLD MAIN ROAD RIGHT INTO CROMPTON STREET TO M13, JOIN N3 AT PARADISE VALLEY INTO AND ALONG N3 TO DURBAN INTO OLD DUTCH ROAD, ALICE STREET LEFT INTO ALBERT STREET TO CARTWRIGHT FLATS TAXI RANK.</p> <p>NO PASSENGERS TO BE PICKED UP IN PINETOWN.</p>
12.25	<p>FROM CRABBE STREET TAXI RANK, INTO OSBORNE STREET, INTO FIRST AVENUE / STAMFORDHILL ROAD INTO ARGYLE ROAD AND JOIN M4 PROCEED TO N2 AT BALLITO, INTO AND ALONG N2 TO R66, INTO AND ALONG R66 BY PASSING ESHOWE, INTO AND ALONG R34, RIGHT INTO AND ALONG R66 TO ULUNDI, INTO PRINCESS MAGOGO STREET TO ULUNDI TAXI RANK AND RETURN.</p> <p>FROM ULUNDI TAXI RANK INTO PRINCESS MGOGO STREET, INTO AND ALONG R66, INTO AND ALONG R34, INTO AND ALONG R66 BY PASSING ESHOWE, INTO AND ALONG N2, JOIN M4 AT BALLITO, PROCEED ALONG M4 TO DURBAN, RIGHT INTO ARGYLE ROAD, LEFT INTO UMGENI ROAD, RIGHT INTO LEOPOLD STREET, RIGHT INTO WARWICK AVENUE, RIGHT INTO ALICE STREET, LEFT INTO ALBERT STREET, INTO UMGENI ROAD TO CRABBE STREET TAXI RANK.</p>
12.26	<p>DURBAN CBD TO GINGINDLOVU.</p> <p>FROM APPROVED TAXI RANK IN DURBAN TO APPROVED TAXI RANK IN GINGINDLOVU DIRECT AND RETURN.</p> <p>ROUTE: FROM CRABBE STREET TAXI RANK, INTO OSBORNE STREET, INTO FIRST AVENUE/STAMFORDHILL ROAD INTO ARGYLE ROAD JOIN M4 PROCEED TO N2 AT BALLITO, PROCEED ALONG THE N2 TO R258, INTO AND ALONG R258, INTO AND ALONG ROAD R102 TO MAIN STREET, GINGINDLOVU, CONTINUE ALONG MAIN STREET TO GINGINDLOVU TAXI RANK AND RETURN.</p> <p>RETURN TRIP.</p> <p>ROUTE: FROM GINGINDLOVU TAXI RANK INTO MAIN STREET, INTO AND ALONG R258, INTO N2, JOIN M4 AT BALLITO; PROCEED ALONG M4 TO DURBAN, RIGHT INTO ARGYLE ROAD, LEFT INTO UMGENI ROAD, RIGHT INTO LEOPOLD STREET, RIGHT INTO WARWICK AVENUE, RIGHT INTO ALICE STREET, LEFT INTO ALBERT STREET, INTO UMGENI ROAD TO CRABBE STREET TAXI RANK.</p>



transport

Department:
Transport
Province of KwaZulu-Natal

GAZETTE

LGKZNG79-2018-
MAR

REGION: ALL

12.27	<p>FROM APPROVED TAXI RANK IN DURBAN TO APPROVED TAXI RANK IN ESHOWE DIRECT AND RETURN.</p> <p>FROM CRABBE STREET TAXI RANK, LEFT INTO OSBORNE STREET INTO FIRST AVENUE / STAMFORDHILL ROAD INTO ARGYLE ROAD JOIN M4 PROCEED TO N2 AT BALLITO, CONTINUE ALONG N2 TO R66, INTO AND ALONG R66, TO ESHOWE, INTO AND ALONG JOHN ROSS HIGHWAY, INTO OSBORNE ROAD TO ESHOWE TAXI RANK AND RETURN.</p> <p>RETURN</p> <p>FROM ESHOWE TAXI RANK INTO OSBORNE ROAD, INTO AND ALONG JOHN ROSS HIGHWAY, INTO AND ALONG R66, INTO AND ALONG N2, JOIN M4 AT BALLITO, PROCEED ALONG M4 TO DURBAN, RIGHT INTO ARGYLE ROAD, LEFT INTO UMGENI ROAD, RIGHT INTO LEOPOLD STREET, RIGHT INTO WARWICK AVENUE, RIGHT INTO ALICE STREET, LEFT INTO ALBERT STREET, UMGENI ROAD TO CRABBE STREET TAXI RANK.</p>
12.28	<p>DURBAN TO STANDERTON.</p> <p>FROM OSBORNE ROAD TAXI RANK, LEFT TO FIRST AVENUE, BECOMES EPSOM ROAD, WHICH BECOMES INGUCE, RIGHT DAVID WEBSTER (LEOPOLD STREET), INTO N3, PASS MOOI RIVER OFF RAMP AND TURN RIGHT TO R103, PASS COLENZO, PASS ROOSBOM OFF RAMP AND TURN RIGHT TO N11, INTO LYELL STREET, LYELL STREET BECOMES N11, PASS NEWCASTLE, LEFT TO ADELADE TAMBO STREET, PASS VOLKSRUST, RIGHT TO GOVAN MBEKI DRIVE, INTO R23 PASS PERDEKOP, R23 BECOMES R546, RIGHT TO VRY STREET, RIGHT TO BURGER STREET INTO BURGER STREET INTO BURGER STREET INTO BURGER STREET TAXI RANK.</p> <p>RETURN ROUTE.</p> <p>FROM STANDERTON TAXI RANK IN BURGER STREET, INTO MONANI MASIYELA STREET, LEFT TO VRY STREET, LEFT TO R23, RIGHT TO ADELADE TAMBO STREET, LEFT TO N11 OFF RAMP AND TURN LEFT TO R103, PASS ROOSBOM AND COLENZO OFF RAMP AND LEFT TO N3, PASS ALL PLACES MENTIONED BEFORE ON N3, LEFT TO OLD DUTCH ROAD, INTO JOHANNES NKOSI (ALICE STREET), LEFT TO INGUCE (ALBERT STREET), INTO UMGENI ROAD, LEFT TO CRABBE STREET TAXI RANK.</p>
12.29	<p>DURBAN TO WITBANK.</p> <p>FROM OSBORNE ROAD TAXI RANK, LEFT TO FIRST AVENUE, BECOMES EPSOM ROAD, WHICH BECOMES INGUCE, RIGHT DAVID WEBSTER (LEOPOLD STREET), INTO N3, PASS MOOI RIVER OFF RAMP AND TURN RIGHT TO R103, PASS COLENZO, PASS ROOSBOM OFF RAMP AND TURN RIGHT TO N11, INTO LYELL STREET, LYELL STREET BECOMING N11, PASS LADYSMITH, PASS NEWCASTLE, PASS CHARLESTOWN, PASS VOLKSRUST, PASS AMERSFORT, PASS ERMELO, PASS HENDRINA, LEFT TO R38, RIGHT TO R542, RIGHT TO R544, RIGHT TO BEAUTY AVENUE, TO DUVAN TAXI RANK IN WITBANK.</p> <p>RETURN ROUTE.</p> <p>FROM DUVAN TAXI RANK IN WITBANK, LEFT TO BEAUTY STREET, LEFT TO R544, RIGHT TO M35, LEFT TO N17, RIGHT TO M35, INTO N11 OFF RAMP AND LEFT TO R103, PASS ROOSBOM AND COLENZO OFF RAMP AND LEFT TO N3, LEFT TO OLD DUTCH ROAD, INTO JOHANNES NKOSI (ALICE STREET), LEFT TO INGUCE (ALBERT STREET), INTO UMGENI ROAD, LEFT TO CRABBE STREET TAXI RANK.</p>
12.30	<p>DURBAN TO VEREENIGING</p> <p>FROM OSBORNE ROAD TAXI RANK, LEFT TO FIRST AVENUE, BECOMES EPSOM ROAD, WHICH BECOMES INGUCE, RIGHT DAVID WEBSTER (LEOPOLD STREET), INTO N3, PASS PIETERMARITZBURG, PASS MOOI RIVER, PASS HARRISMITH, PASS WARDEN, LEFT TO R54, LEFT TO R42, RIGHT TO GENERAL HERTZOG STREET, LEFT TO UNION STREET, TO VEREENIGING TAXI RANK (RS022) AND RETURN ON THE SAME ROUTE.</p> <p>RETURN ROUTE</p> <p>FROM VEREENIGING TAXI RANK (RS022), RIGHT TO GENERAL HERTZOG, RIGHT R54, TO N3, PASS ALL ABOVE MENTIONED PLACES THAT ARE ON THE N3 AND THEN LEFT TO OLD DUTCH ROAD, INTO JOHANNES NKOSI (ALICE STREET), LEFT TO INGUCE (ALBERT STREET), INTO UMGENI ROAD, LEFT TO CRABBE STREET TAXI RANK.</p>



transport

Department:
Transport
Province of KwaZulu-Natal

GAZETTE

LGKZNG79-2018-
MAR

REGION: ALL

1) Application Number: APP0097194	2) Gazette Number: LGKZNG79-2018-MAR
3) Applicant: Z ZAKWE ID NO. 5802265635080 Association: DURBAN LONG DISTANCE TAXI ASSOCIATION	4) Applicant Address: 32 UMGENI CENTRE 273 UMGENI ROAD DURBAN 4001
5) Existing Licence Holder: NOT APPLICABLE ID NO. NOT APPLICABLE	6) Existing Licence Holder Address: NOT APPLICABLE
7) Type of application: NEW OPERATING LICENCE	8) Operating Licence Number: NOTAVAILABLE
9) Vehicle Type: MINIBUS	10) 1 X 15 (SEATED) + 0 (STANDING)
11) Region: DURBAN CENTRAL	
12.1	<p>FROM APPROVED TAXI RANK IN DURBAN TO WANDERERS STREET, JOHANNESBURG TO PARK CITY TAXI RANK NO. 2 DIRECT AND RETURN.</p> <p>ROUTE: FROM CRABBE STREET / OSBORNE STREET TAXI RANK INTO FIRST AVENUE, EPSOME ROAD, UMGENI ROAD, LEOPOLD STREET, INTO AND ALONG N3 BY PASSING PIETERMARTIZBURG, HARRISMITH TO M2 WEST JOHANNESBURG, INTO AND ALONG HARROW ROAD, ANDERSON STREET, TROY STREET, PLAIN STREET, WANDERERS STREET, TO WANDERERS STREET TAXI RANK JOHANNESBURG AND RETURN.</p> <p>RETURN TRIP.</p> <p>ROUTE: FROM WANDERERS STREET TAXI RANK INTO PLAIN STREET, TROY STREET, ANDERSON STREET, INTO AND ALONG HARROW ROAD, INTO AND ALONG M2 EAST, INTO AND ALONG N3 PASSING HARRISMITH, AND PIETERMARTIZBURG TO DURBAN, INTO OLD DUTCH ROAD, ALICE STREET, LEFT INTO ALBERT STREET, UMGENI ROAD INTO CRABBE STREET / OSBORNE STREET TAXI RANK.</p>
12.2	<p>FROM CARTWRIGHT FLATS TAXI RANK, INTO UMGENI ROAD TURN INTO ARGYLE ROAD AND JOIN M4 PROCEED TO N2 AT BALLITO, PROCEED ALONG N2 INTO AND ALONG R74 BY PASSING STANGER TO KRANSKOP, RIGHT INTO MAIN ROAD KRANSKOP TO KRANSKOP TAXI RANK AND RETURN.</p> <p>FROM KRANSKOP TAXI RANK, INTO MAIN ROAD, INTO AND ALONG R74 BY PASSING STANGER, INTO AND ALONG N2, JOIN M4 AT BALLITO, PROCEED ALONG M4 TO DURBAN, RIGHT INTO ARGYLE ROAD, LEFT INTO UMGENI ROAD, RIGHT INTO LEOPOLD STREET, RIGHT INTO WARWICK AVENUE, RIGHT INTO ALICE STREET, LEFT INTO ALBERT STREET TO CARTWRIGHT FLATS TAXI RANK.</p>
12.3	<p>FROM APPROVED TAXI RANKS IN DURBAN TO APPROVED TAXI RANKS IN MANGUZA DIRECT AND RETURN.</p> <p>FROM CARTWRIGHT FLATS TAXI RANK INTO UMGENI ROAD TURN INTO ARGYLE ROAD AND JOIN M4 PROCEED TO N2 AT BALLITO, INTO AND ALONG N2, INTO AND ALONG R38, INTO AND ALONG R38 BY PASSING JOZINI INTO AND ALONG R22 TO KWANGWANASE, INTO MAIN ROAD KWANGWANASE TO KWANGWANASE TAXI RANK AND RETURN.</p> <p>RETURN.</p> <p>FROM KWANGWANASE TAXI RANK INTO MAIN ROAD, INTO AND ALONG R22, INTO AND ALONG R38 PASSING JOZINI, INTO AND ALONG N2, JOIN M4 AT BALLITO, PROCEED ALONG M4 TO DURBAN, RIGHT INTO ARGYLE STREET, LEFT INTO UMGENI ROAD, RIGHT INTO LEOPOLD STREET, RIGHT INTO WARWICK AVENUE, RIGHT INTO ALICE STREET, LEFT INTO ALBERT STREET, TO CARTWRIGHT FLATS TAXI RANK.</p>



transport

Department:
Transport
Province of KwaZulu-Natal

GAZETTE

LGKZNG79-2018-
MAR

REGION: ALL

12.4	<p>APPROVED TAXI RANKS IN DURBAN TO APPROVED TAXI RANKS IN PONGOLA DIRECT AND RETURN.</p> <p>FROM CARTWRIGHT FLATS TAXI RANK, INTO UMGENI ROAD, INTO ARGYLE ROAD JOIN M4 PROCEED TO N2 AT BALLITO, INTO AND ALONG N2 TO PONGOLA, TURNING INTO PONGOLA TAXI RANK AND RETURN.</p> <p>RETURN</p> <p>FROM PONGOLA TAXI RANK, INTO AND ALONG N2, JOIN M4 AT BALLITO, PROCEED ALONG M4 TO DURBAN, RIGHT INTO ARGYLE ROAD, LEFT INTO UMGENI ROAD, RIGHT INTO LEOPOLD STREET, RIGHT INTO WARWICK AVENUE, RIGHT INTO ALICE STREET LEFT INTO ALBERT STREET, INTO CARTWRIGHT FLATS TAXI RANK.</p>
12.5	<p>SCHEDULE "B"</p> <p>ROUTE 1B.</p> <p>FROM APPROVED TAXI RANK IN DURBAN TO APPROVED TAXI RANK IN FICKSBURG DIRECT AND RETURN FORWARD TRIP</p> <p>ROUTE: FROM CARTWRIGHT FLATS TAXI RANK INTO AND ALONG UMGENI ROAD RIGHT INTO AND ALONG LEOPOLD STREET INTO AND ALONG N3 TO HARRISMITH INTO AND ALONG R712, INTO AND ALONG R711 VIA FOURIESBERG, INTO AND ALONG R26 TO FICKSBURG, INTO MC CABE STREET, INTO AND ALONG TOORN STREET TO TAXI RANK IN FICKSBURG AND RETURN.</p> <p>RETURN TRIP.</p> <p>ROUTE: FROM FICKSBURG TAXI RANK INTO AND ALONG TOORN STREET, INTO MCCABE STREET INTO AND ALONG R26, INTO AND ALONG R711 VIA FICKSBURG, INTO AND ALONG R712 TO HARRISMITH INTO AND ALONG N3 TO DURBAN, INTO OLD DUTCH ROAD, ALICE STREET, LEFT INTO ALBERT STREET, INTO CARTWRIGHT FLATS TAXI RANK.</p> <p>ALTERNATIVELY: VIA PINETOWN ON RETURN TRIPS TO DURBAN (DROP PASSENGERS ONLY): FROM FICKSBURG TAXI RANK...TO N3 INTO AND ALONG M13 TO PINETOWN INTO AND ALONG OLD MAIN ROAD RIGHT INTO CROMPTON STREET TO M13, JOIN N3 AT PARADISE VALLEY INTO AND ALONG N3 TO DURBAN, INTO OLD DUTCH ROAD, ALICE STREET LEFT INTO ALBERT STREET TO CARTWRIGHT FLATS TAXI RANK. NO PASSENGERS TO BE PICKED UP IN PINETOWN.</p>
12.6	<p>FROM DURBAN TO POINTS WITHIN THE PROVINCE OF KZN ONLY. NO PICKING UP OR SETTING DOWN OF PASSENGERS EN ROUTE.</p>
12.7	<p>FROM CRABBE STREET TAXI RANK LEFT INTO OSBORNE STREET, INTO FIRST AVENUE / STAMFORDHILL ROAD INTO ARGYLE ROAD JOIN M4 PROCEED TO N2 AT BALLITO, INTO AND ALONG N2 TO R618 AT MTUBATUBA, INTO AND ALONG R618 TO TAXI RANK AT HLABISA AND RETURN.</p> <p>FROM HLABISA TAXI RANK INTO AND ALONG R618, INTO AND ALONG N2, JOIN M4 AT BALLITO, PROCEED ALONG M4 TO DURBAN, RIGHT INTO ARGYLE ROAD, LEFT INTO UMGENI ROAD, RIGHT INTO LEOPOLD STREET, RIGHT INTO WARWICK AVENUE, RIGHT INTO ALICE STREET, LEFT INTO ALBERT STREET, UMGENI ROAD TO CRABBE STREET TAXI RANK.</p>
12.8	<p>FROM CRABBE STREET TAXI RANK, INTO OSBORNE STREET INTO FIRST AVENUE, JOIN EPSOME ROAD, UMGENI ROAD INTO LEOPOLD STREET, JOIN N3 AND PROCEED ALONG N3, FROM N3 ONTO R103 AT COLENZO JOIN N11 INTO LADYSMITH AND TURN AT QUEEN STREET TO LADYSMITH TAXI RANK AND RETURN.</p> <p>RETURN</p> <p>FROM LADYSMITH TAXI RANK INTO QUEEN STREET, INTO N11, INTO AND ALONG R103, JOIN N3 AT COLENZO, INTO AND ALONG N3 TO DURBAN, INTO OLD DUTCH ROAD, ALICE STREET, LEFT INTO ALBERT STREET, UMGENI ROAD TO CRABBE STREET TAXI RANK.</p>



transport

Department:
Transport
Province of KwaZulu-Natal

GAZETTE

LGKZNG79-2018-
MAR

REGION: ALL

12.9	<p>FROM APPROVED TAXI RANK IN DURBAN TO APPROVED TAXI RANK IN MANDINI DIRECT AND RETURN FORWARD TRIP.</p> <p>ROUTE: FROM CARTWRIGHT FLATS TAXI RANK INTO UMGENI ROAD TURN INTO ARGYLE ROAD AND JOIN M4 PROCEED TO N2 AT BALLITO, INTO AND ALONG N2 UNTIL R245, INTO AND ALONG R245 VIA DARNALL TO R102, INTO AND ALONG R102 TO R258 INTO MANDINI, INTO AND ALONG MAIN ROAD MANDINI TO AMATIKULU RANKING AT THE MANDINI TAXI RANK AND RETURN.</p> <p>RETURN TRIP.</p> <p>ROUTE: FROM MANDINI TAXI RANK INTO AND ALONG MAIN ROAD FROM AMATIKULU, INTO R258, INTO AND ALONG R102 VIA DARNALL INTO AND ALONG R245, INTO N2, JOIN M4 AT BALLITO, PROCEED ALONG M4 TO DURBAN, RIGHT INTO ARGYLE ROAD, LEFT INTO UMGENI ROAD, RIGHT INTO LEOPOLD STREET, RIGHT INTO WARWICK AVENUE, RIGHT INTO ALICE STREET, LEFT INTO ALBERT STREET TO CARTWRIGHT FLATS TAXI RANK.</p>
12.10	<p>FROM CRABBE STREET TAXI RANK, INTO OSBORNE STREET, INTO FIRST AVENUE INTO EPSOME ROAD AND TURN INTO LEOPOLD STREET, INTO AND ALONG N3 AND PROCEED TO R103 AT COLENZO INTO AND ALONG R103, INTO AND ALONG N11 TO NEWCASTLE, TURN INTO ALLEN STREET, INTO KIRKLAND STREET, VOORTREKKER STREET TO NEWCASTLE TAXI RANK AND RETURN.</p> <p>RETURN</p> <p>FROM NEWCASTLE TAXI RANK INTO VOORTREKKER STREET, INTO KIRKLAND STREET, INTO ALLEN STREET, INTO AND ALONG N11, INTO AND ALONG R103, JOIN N3 AT COLENZO, INTO AND ALONG N3 TO DURBAN, INTO OLD DUTCH ROAD, ALICE STREET</p>
12.11	<p>FROM APPROVED TAXI RANK IN DURBAN TO APPROVED TAXI RANK IN STANGER DIRECT AND RETURN FORWARD TRIP.</p> <p>ROUTE: FROM CARTWRIGHT FLATS TAXI RANK INTO UMGENI ROAD TURN INTO ARGYLE ROAD AND JOIN M4, INTO AND ALONG M4, INTO R214 VIA UMHLALI, JOIN R102 VIA SHAKASKRAAL TURN INTO CHIEF ALBERT LUTHULI STREET INTO BALCOMBE ROAD TO KWA DUKUZA/STANGER TAXI RANK AND RETURN.</p> <p>RETURN TRIP.</p> <p>ROUTE: FROM KWADUKUZA / STANGER TAXI RANK INTO BALCOMBE ROAD, INTO CHIEF ALBERT LUTHULI STREET, JOIN THE R102 VIA SHAKASKRAAL, INTO R214 VIA UMHLALI, INTO AND ALONG M4 TO DURBAN, INTO ARGYLE ROAD, LEFT INTO UMGENI ROAD, RIGHT INTO LEOPOLD STREET, RIGHT INTO WARWICK AVENUE, RIGHT INTO ALICE STREET LEFT INTO ALBERT STREET, INTO CARTWRIGHT FLATS TAXI RANK.</p>
12.12	<p>FROM APPROVED TAXI RANK IN DURBAN TO APPROVED TAXI RANK IN MKUZE DIRECT AND RETURN.</p> <p>FROM CARTWRIGHT FLATS TAXI RANK INTO UMGENI ROAD TURN INTO ARGYLE ROAD AND JOIN M4 PROCEED TO N2 AT BALLITO, INTO AND ALONG N2 RIGHT INTO MKUZE MAIN ROAD, INTO EAGLE AVENUE TO MKUZE TAXI RANK AND RETURN.</p> <p>RETURN</p> <p>FROM MKUZE TAXI RANK INTO EAGLE AVENUE, INTO MAIN ROAD, INTO AND ALONG N2, JOIN M4 AT BALLITO, PROCEED ALONG M4 TO DURBAN, RIGHT INTO ARGYLE ROAD, LEFT INTO UMGENI ROAD, RIGHT INTO LEOPOLD STREET, RIGHT INTO WARWICK AVENUE, RIGHT INTO ALICE STREET, LEFT INTO ALBERT STREET TO CARTWRIGHT FLATS TAXI RANK.</p>



transport

Department:
Transport
Province of KwaZulu-Natal

GAZETTE

LGKZNG79-2018-
MAR

REGION: ALL

12.13	<p>FROM APPROVED TAXI RANKS IN DURBAN TO APPROVED TAXI RANK IN MELMOTH DIRECT AND RETURN.</p> <p>FROM CRABBE STREET TAXI RANK, LEFT INTO OSBORNE, INTO FIRST AVENUE / STAMFORDHILL ROAD INTO ARGYLE ROAD JOIN M4 PROCEED TO N2 AT BALLITO, INTO AND ALONG N2 TO R66, INTO AND ALONG R66 TO MELMOTH, INTO AND VICTORIA STREET TO MELMOTH TAXI RANK AND RETURN.</p> <p>RETURN</p> <p>FROM MELMOTH TAXI RANK INTO VICTORIA STREET, INTO AND ALONG R66, INTO AND ALONG N2, JOIN M4 AT BALLITO; PROCEED ALONG M4 TO DURBAN, RIGHT INTO ARGYLE ROAD, LEFT INTO UMGENI ROAD, RIGHT INTO LEOPOLD STREET, RIGHT IN TO WARWICK AVENUE, RIGHT INTO ALICE STREET, LEFT INTO ALBERT STREET, INTO UMGENI ROAD TO CRABBE STREET TAXI RANK.</p>
12.14	<p>FROM APPROVED TAXI RANK IN DURBAN TO APPROVED TAXI RANK IN GINGINDLOVU DIRECT AND RETURN</p> <p>FORWARD TRIP ROUTE: FROM CRABBE STREET TAXI RANK, INTO OSBORNE STREET, INTO FIRST AVENUE / STAMFORDHILL ROAD INTO ARGYLE ROAD JOIN M4 PROCEED TO N2 AT BALLITO, PROCEED ALONG THE N2 TO R258, INTO AND ALONG R258, INTO AND ALONG ROAD R102 TO MAIN STREET, GINGINDLOVU, CONTINUE ALONG MAIN STREET TO GINGINDLOVU TAXI RANK AND RETURN.</p> <p>RETURN TRIP ROUTE: FROM GINGINDLOVU TAXI RANK INTO MAIN STREET, INTO AND ALONG R102, INTO AND ALONG R258, INTO N2, JOIN M4 AT BALLITO, PROCEED ALONG M4 TO DURBAN, RIGHT INTO ARGYLE ROAD, LEFT INTO UMGENI ROAD, RIGHT INTO LEOPOLD STREET, RIGHT INTO WARWICK AVENUE, RIGHT INTO ALICE STREET, LEFT INTO ALBERT STREET, INTO UMGENI ROAD TO CRABBE STREET TAXI RANK.</p>
12.15	<p>FROM APPROVED TAXI RANK IN DURBAN TO APPROVED TAXI RANK IN MTUBATUBA DIRECT AND RETURN FORWARD TRIP.</p> <p>ROUTE: FROM CRABBE STREET TAXI RANK, LEFT INTO OSBORNE STREET INTO FIRST AVENUE / STAMFORDHILL ROAD INTO ARGYLE ROAD JOIN M4 PROCEED TO N2 AT BALLITO, INTO AND ALONG N2 TO BHOBZA ROAD (MTUBATUBA) INTO AND ALONG BHOBZA ROAD, INTO AND ALONG RIVERVIEW ROAD, INTO AND ALONG JOHN ROSS ROAD, INTO AND ALONG NYATHI ROAD TO MTUBATUBA TAXI RANK AND RETURN.</p> <p>RETURN TRIP.</p> <p>ROUTE: FROM MTUBATUBA TAXI RANK, INTO AND ALONG NYATHI ROAD, INTO AND ALONG JOHN ROSS ROAD, INTO AND ALONG RIVERVIEW ROAD, INTO AND ALONG BHOBZA ROAD, INTO AND ALONG N2, JOIN M4 AT BALLITO, PROCEED ALONG M4 TO DURBAN, RIGHT INTO ARGYLE ROAD, LEFT INTO UMGENI ROAD, RIGHT INTO LEOPOLD STREET, RIGHT INTO WARWICK AVENUE, RIGHT INTO ALICE STREET, LEFT INTO ALBERT STREET, UMGENI ROAD TO CRABBE STREET TAXI RANK</p>
12.16	<p>FROM APPROVED TAXI RANK IN DURBAN TO APPROVED TAXI RANK IN NONGOMA .</p> <p>FORWARD TRIP.</p> <p>ROUTE: FROM CRABBE STREET TAXI RANK LEFT INTO OSBORNE STREET, INTO FIRST AVENUE / STAMFORDHILL ROAD INTO ARGYLE ROAD AND JOIN M4 PROCEED TO N2 AT BALLITO, INTO AND ALONG N2 TO R66, INTO AND ALONG R66 BY PASSING ESHOWE, INTO AND ALONG R34, TURN TO R66 TO NONGOMA BY PASSING ULUNDI TO NONGOMA TAXI RANK AND RETURN.</p> <p>RETURN TRIP.</p> <p>ROUTE: FROM NONGOMA TAXI RANK, TURN INTO R66 BY PASSING ULUNDI, INTO AND ALONG R34, INTO AND ALONG R66 BY PASSING ESHOWE, INTO AND ALONG N2, JOIN M4 AT BALLITO, PROCEED ALONG M4 TO DURBAN, RIGHT INTO ARGYLE ROAD, LEFT INTO UMGENI ROAD, RIGHT INTO LEOPOLD STREET, RIGHT INTO WARWICK AVENUE, RIGHT INTO ALICE STREET, LEFT INTO ALBERT STREET, UMGENI ROAD, TO CRABBE STREET TAXI RANK.</p>



transport

Department:
Transport
Province of KwaZulu-Natal

GAZETTE

LGKZNG79-2018-
MAR

REGION: ALL

12.17	<p>FROM CRABBE STREET TAXI RANK, INTO OSBORNE STREET, INTO FIRST AVENUE JOIN EPSOME ROAD, UMGENI ROAD INTO LEOPOLD STREET JOIN N3 AND PROCEED ALONG N3 TO R103 AT COLENSO, ALONG R103, JOIN N11 PROCEED TO R692 TO DUNDEE INTO AND ALONG R68, INTO DUNDEE AND TURN TO VICTORIA STREET TAXI RANK IN DUNDEE AND RETURN.</p> <p>FROM VICTORIA STREET TAXI RANK INTO AND ALONG R68, INTO AND ALONG R692, INTO AND ALONG N11, INTO AND ALONG R103, JOIN N3 AT COLENSO, INTO AND ALONG N3 TO DURBAN, OLD DUTCH ROAD, ALICE STREET, LEFT INTO ALBERT STREET, UMGENI ROAD TO CRABBE STREET TAXI RANK.</p>
12.18	<p>FROM APPROVED TAXI RANK IN DURBAN TO APPROVED TAXI RANK IN BABANANGO DIRECT AND RETURN.</p> <p>FROM CARTWRIGHT FLATS TAXI RANK INTO UMGENI ROAD TURN INTO ARGYLE ROAD AND JOIN M4 PROCEED TO N2 AT BALLITO, INTO AND ALONG THE N2 TO R66, INTO AND ALONG R66, LEFT INTO AND ALONG R68 TO TAXI RANK AT BABANANGO AND RETURN.</p> <p>RETURN TRIP</p> <p>FROM BABANANGO TAXI RANK INTO AND ALONG R68, INTO AND ALONG R66, INTO N2, JOIN M4 AT BALLITO; PROCEED ALONG M4 TO DURBAN, RIGHT INTO ARGYLE ROAD, LEFT INTO UMGENI ROAD, RIGHT INTO LEOPOLD STREET, RIGHT INTO WARWICK AVENUE, RIGHT INTO ALICE STREET, LEFT INTO ALBERT STREET, TO CARTWRIGHT FLATS TAXI RANK.</p>
12.19	<p>FROM APPROVED TAXI RANK IN DURBAN TO APPROVED TAXI RANK IN VRYHEID DIRECT AND RETURN FORWARD TRIP.</p> <p>ROUTE: FROM CRABBE STREET TAXI RANK LEFT INTO OSBORNE STREET, INTO FIRST AVENUE, STAMFORDHILL ROAD JOIN M4 PROCEED TO N2 AT BALLITO INTO AND ALONG N2, TO R66 VIA GINGINDLOVU INTO AND ALONG R34 VIA MELMOTH AND CONTINUE TO VRYHEID EAST ON R34 JOIN STRETCH STREET AND TURN AT BOCRET STREET TO VRYHEID TAXI RANK AND RETURN.</p> <p>RETURN TRIP.</p> <p>ROUTE: FROM VRYHEID TAXI RANK INTO BOCRET STREET, INTO STRETCH STREET, INTO R34 WEST, INTO AND ALONG R34 VIA MELMOTH, INTO AND ALONG R66 VIA GINGINDLOVU, INTO AND ALONG N2, JOIN M4 AT BALLITO, PROCEED ALONG M4 TO DURBAN, RIGHT INTO ARGYLE ROAD, LEFT INTO UMGENI ROAD, RIGHT INTO LEOPOLD STREET, RIGHT INTO WARWICK AVENUE, RIGHT INTO ALICE STREET, LEFT INTO ALBERT STREET, UMGENI ROAD TO CRABBE STREET TAXI RANK.</p> <p>NB: RETURN JOURNEY THE RETURN TRIP IS THE FORWARD TRIP IN REVERSE SAVE AND EXCEPT WHERE ONE WAY STREETS IN CITY AREAS DO NOT ALLOW THIS WHEREUPON THE ROUTE SHALL BE AS CLOSE AS POSSIBLE TO THAT OF THE FORWARD TRIP AND AS PRESCRIBED BY THE RELEVANT LOCAL AUTHORITY.</p>
12.20	<p>FROM CRABBE STREET TAXI RANK, INTO OSBORNE STREET, INTO FIRST AVENUE / STAMFORDHILL ROAD INTO ARGYLE ROAD JOIN M4 PROCEED TO N2 AT BALLITO, INTO AND ALONG N2 TO R22 AT HLULUWE INTO MAIN ROAD HLULUWE, INTO HLULUWE TAXI RANK AND RETURN.</p> <p>RETURN</p> <p>FROM HLULUWE TAXI RANK, INTO MAIN ROAD, INTO AND ALONG R22, INTO AND ALONG N2, JOIN M4 AT BALLITO; PROCEED ALONG M4 TO DURBAN, RIGHT INTO ARGYLE ROAD, LEFT INTO UMGENI ROAD, RIGHT INTO LEOPOLD STREET, RIGHT INTO WARWICK AVENUE, RIGHT INTO ALICE STREET, LEFT INTO ALBERT STREET, INTO UMGENI ROAD TO CRABBE STREET TAXI RANK</p>
12.21	<p>FROM CRABBE STREET TAXI RANK, INTO OSBORNE STREET, INTO FIRST AVENUE / STAMFORDHILL ROAD INTO ARGYLE ROAD JOIN M4 PROCEED TO N2 AT BALLITO, INTO AND ALONG N2 TO R34, INTO AND ALONG R34 (JOHN ROSS HIGHWAY), INTO AND ALONG BULLION ROAD, INTO KRUGER RAND ROAD TO RICHARDSBAY TAXI RANK AND RETURN.</p> <p>FROM RICHARDSBAY TAXI RANK, INTO KRUGER RAND ROAD, INTO AND ALONG BULLION ROAD, ALONG R34 (JOHN ROSS HIGHWAY), INTO AND ALONG N2, JOIN M4 AT BALLITO, PROCEED ALONG M4 TO DURBAN, RIGHT INTO ARGYLE ROAD, LEFT INTO UMGENI ROAD, RIGHT INTO LEOPOLD STREET, RIGHT INTO WARWICK AVENUE, RIGHT INTO ALICE STREET, LEFT INTO ALBERT STREET, INTO UMGENI ROAD INTO CRABBE STREET TAXI RANK.</p>



transport

Department:
Transport
Province of KwaZulu-Natal

GAZETTE

LGKZNG79-2018-
MAR

REGION: ALL

12.22	<p>FROM APPROVED TAXI RANK IN DURBAN TO APPROVED TAXI RANKS IN EMPANGENI DIRECT AND RETURN.</p> <p>FROM CRABBE STREET TAXI RANK, INTO OSBORNE STREET, INTO FIRST AVENUE / STAMFORDHILL ROAD INTO ARGYLE ROAD JOIN M4 PROCEED TO N2 AT BALLITO, INTO AND ALONG N2 TO R66, INTO AND ALONG R66 BY PASSING GINGINDLOVU, INTO ALONG R102 TO EMPANGENI, LEFT INTO AND ALONG JOHN ROSS HIGHWAY TO EMPANGENI "A" TAXI RANK AND RETURN.</p> <p>RETURN</p> <p>FROM EMPANGENI "A" TAXI RANK INTO AND ALONG JOHN ROSS HIGHWAY, RIGHT INTO R102, INTO AND ALONG R66 BY PASSING GINGINDLOVU, INTO AND ALONG N2, JOIN M4 AT BALLITO, PROCEED ALONG M4 TO DURBAN, RIGHT INTO ARGYLE ROAD, LEFT INTO UMGENI ROAD, RIGHT INTO LEOPOLD STREET, RIGHT INTO WARWICK AVENUE, RIGHT INTO ALICE STREET, LEFT INTO ALBERT STREET, INTO UMGENI ROAD TO CRABBE STREET TAXI RANK.</p> <p>FROM CRABBE STREET TAXI RANK, INTO OSBORNE STREET, INTO FIRST AVENUE / STAMFORDHILL ROAD INTO ARGYLE ROAD JOIN M4 PROCEED TO N2 AT BALLITO, INTO AND ALONG N2 TO R66, INTO AND ALONG R66 BY PASSING GINGINDLOVU INTO AND ALONG R102, INTO AND ALONG TANNER ROAD (EMPANGENI RAIL), TO "B" RANK EMPANGENI RAIL AND RETURN.</p> <p>RETURN</p> <p>FROM "B" RANK EMPANGENI RAIL INTO AND ALONG TANNER ROAD, INTO AND ALONG R102, INTO AND ALONG R66 BY PASSING GINGINDLOVU, INTO N2, JOIN M4 AT BALLITO, PROCEED ALONG M4 TO DURBAN, RIGHT INTO ARGYLE ROAD, INTO UMGENI ROAD, RIGHT INTO LEOPOLD STREET, RIGHT INTO WARWICK AVENUE, RIGHT INTO ALICE STREET, LEFT INTO ALBERT STREET, INTO UMGENI ROAD TO CRABBE STREET TAXI RANK.</p>
12.23	<p>DURBAN METRO TO WELKOM.</p> <p>ROUTE: FROM CARTWRIGHT FLATS TAXI RANK INTO AND ALONG UMGENI ROAD, RIGHT INTO AND ALONG LEOPOLD STREET INTO AND ALONG N3 TO HARRISMITH, INTO AND ALONG N5 VIA BETHLEHEM, SENEKAL, INTO AND ALONG R70 VIA VENTERSBERG, INTO AND ALONG R73 VIA VIRGINIA INTO AND ALONG POWER ROAD TO CONSTANTIA / MOTHUSI ROAD TO TAXI RANK IN WELKOM AND RETURN.</p> <p>RETURN TRIP.</p> <p>ROUTE: FROM WELKOM TAXI RANK INTO CONSTANTIA / MOTHUSI ROAD, INTO AND ALONG POWER ROAD, INTO AND ALONG R73 VIA VIRGINIA, INTO AND ALONG R70 VIA VENTERSBERG, INTO AND ALONG N5 VIA SENEKAL AND BETHLEHEM, INTO HARRISMITH, INTO AND ALONG N3 TO DURBAN, INTO OLD DUTCH ROAD, ALICE STREET, LEFT INTO ALBERT STREET, INTO CARTWRIGHT FLATS TAXI RANK.</p> <p>ALTERNATIVELY: VIA PINETOWN ON RETURN TRIPS TO DURBAN (DROP PASSENGERS ONLY).</p> <p>FROM WELKOM...TO N3 INTO AND ALONG M13 TO PINETOWN INTO AND ALONG OLD MAIN ROAD RIGHT INTO CROMPTON STREET TO M13, JOIN N3 AT PARADISE VALLEY INTO AND ALONG N3 TO DURBAN INTO OLD DUTCH ROAD, ALICE STREET TO CARTWRIGHT FLATS TAXI RANK.</p> <p>NO PASSENGERS TO BE PICKED UP IN PINETOWN.</p> <p>NB: RETURN JOURNEY</p> <p>THE RETURN TRIP IS THE FORWARD TRIP IN REVERSE SAVE AND EXCEPT WHERE ONE WAY STREETS IN CITY AREAS DO NOT ALLOW THIS WHEN UPON THE ROUTE SHALL BE AS CLOSE AS POSSIBLE TO THAT OF THE FORWARD TRIP AND AS PRESCRIBED BY THE RELEVANT LOCAL AUTHORITY.</p>



transport

Department:
Transport
Province of KwaZulu-Natal

GAZETTE

LGKZNG79-2018-
MAR

REGION: ALL

12.24	<p>FROM APPROVED TAXI RANK IN DURBAN TO APPROVED TAXI RANK IN QWAQWA DIRECT AND RETURN FORWARD TRIP.</p> <p>ROUTE: FROM CARTWRIGHT FLATS TAXI RANK INTO AND ALONG UMGENI ROAD, INTO AND ALONG LEOPOLD STREET, INTO AND ALONG N3 TO HARRISMITH FROM HARRISMITH ALONG R712, INTO AND ALONG R57 TO PHUTHADITJABA INTO AND ALONG MAMPOI STREET TO QWAQWA TAXI RANK AND RETURN.</p> <p>ALTERNATIVELY ...INTO AND ALONG N3 TO R74, INTO AND ALONG R74, TO R712, INTO AND ALONG R712, INTO AND ALONG R57 TO PHUTHADITJABA, MAMPOI STREET TO QWAQWA TAXI RANK AND RETURN.</p> <p>RETURN TRIP.</p> <p>ROUTE: FROM QWAQWA TAXI RANK INTO AND ALONG MAMPOI STREET, INTO AND ALONG R57, INTO AND ALONG R712 TO HARRISMITH, INTO AND ALONG N3 TO DURBAN, INTO OLD DUTCH ROAD, ALICE STREET, LEFT INTO ALBERT STREET, INTO CARTWRIGHT FLATS TAXI RANK.</p> <p>ALTERNATIVELY: VIA PINETOWN ON RETURN TRIPS TO DURBAN (DROP PASSENGERS ONLY).</p> <p>FROM: QWAQWA TAXI RANK...TO N3 INTO AND ALONG M13 TO PINETOWN INTO AND ALONG OLD MAIN ROAD RIGHT INTO CROMPTON STREET TO M13, JOIN N3 AT PARADISE VALLEY INTO AND ALONG N3 TO DURBAN INTO OLD DUTCH ROAD, ALICE STREET LEFT INTO ALBERT STREET TO CARTWRIGHT FLATS TAXI RANK.</p> <p>NO PASSENGERS TO BE PICKED UP IN PINETOWN.</p>
12.25	<p>FROM CRABBE STREET TAXI RANK, INTO OSBORNE STREET, INTO FIRST AVENUE / STAMFORDHILL ROAD INTO ARGYLE ROAD AND JOIN M4 PROCEED TO N2 AT BALLITO, INTO AND ALONG N2 TO R66, INTO AND ALONG R66 BY PASSING ESHOWE, INTO AND ALONG R34, RIGHT INTO AND ALONG R66 TO ULUNDI, INTO PRINCESS MAGOGO STREET TO ULUNDI TAXI RANK AND RETURN.</p> <p>FROM ULUNDI TAXI RANK INTO PRINCESS MGOGO STREET, INTO AND ALONG R66, INTO AND ALONG R34, INTO AND ALONG R66 BY PASSING ESHOWE, INTO AND ALONG N2, JOIN M4 AT BALLITO, PROCEED ALONG M4 TO DURBAN, RIGHT INTO ARGYLE ROAD, LEFT INTO UMGENI ROAD, RIGHT INTO LEOPOLD STREET, RIGHT INTO WARWICK AVENUE, RIGHT INTO ALICE STREET, LEFT INTO ALBERT STREET, INTO UMGENI ROAD TO CRABBE STREET TAXI RANK.</p>
12.26	<p>DURBAN CBD TO GINGINDLOVU.</p> <p>FROM APPROVED TAXI RANK IN DURBAN TO APPROVED TAXI RANK IN GINGINDLOVU DIRECT AND RETURN.</p> <p>ROUTE: FROM CRABBE STREET TAXI RANK, INTO OSBORNE STREET, INTO FIRST AVENUE/STAMFORDHILL ROAD INTO ARGYLE ROAD JOIN M4 PROCEED TO N2 AT BALLITO, PROCEED ALONG THE N2 TO R258, INTO AND ALONG R258, INTO AND ALONG ROAD R102 TO MAIN STREET, GINGINDLOVU, CONTINUE ALONG MAIN STREET TO GINGINDLOVU TAXI RANK AND RETURN.</p> <p>RETURN TRIP.</p> <p>ROUTE: FROM GINGINDLOVU TAXI RANK INTO MAIN STREET, INTO AND ALONG R258, INTO N2, JOIN M4 AT BALLITO; PROCEED ALONG M4 TO DURBAN, RIGHT INTO ARGYLE ROAD, LEFT INTO UMGENI ROAD, RIGHT INTO LEOPOLD STREET, RIGHT INTO WARWICK AVENUE, RIGHT INTO ALICE STREET, LEFT INTO ALBERT STREET, INTO UMGENI ROAD TO CRABBE STREET TAXI RANK.</p>



transport

Department:
Transport
Province of KwaZulu-Natal

GAZETTE

LGKZNG79-2018-
MAR

REGION: ALL

12.27	<p>FROM APPROVED TAXI RANK IN DURBAN TO APPROVED TAXI RANK IN ESHOWE DIRECT AND RETURN.</p> <p>FROM CRABBE STREET TAXI RANK, LEFT INTO OSBORNE STREET INTO FIRST AVENUE / STAMFORDHILL ROAD INTO ARGYLE ROAD JOIN M4 PROCEED TO N2 AT BALLITO, CONTINUE ALONG N2 TO R66, INTO AND ALONG R66, TO ESHOWE, INTO AND ALONG JOHN ROSS HIGHWAY, INTO OSBORNE ROAD TO ESHOWE TAXI RANK AND RETURN.</p> <p>RETURN</p> <p>FROM ESHOWE TAXI RANK INTO OSBORNE ROAD, INTO AND ALONG JOHN ROSS HIGHWAY, INTO AND ALONG R66, INTO AND ALONG N2, JOIN M4 AT BALLITO, PROCEED ALONG M4 TO DURBAN, RIGHT INTO ARGYLE ROAD, LEFT INTO UMGENI ROAD, RIGHT INTO LEOPOLD STREET, RIGHT INTO WARWICK AVENUE, RIGHT INTO ALICE STREET, LEFT INTO ALBERT STREET, UMGENI ROAD TO CRABBE STREET TAXI RANK.</p>
12.28	<p>DURBAN TO STANDERTON.</p> <p>FROM OSBORNE ROAD TAXI RANK, LEFT TO FIRST AVENUE, BECOMES EPSOM ROAD, WHICH BECOMES INGUCE, RIGHT DAVID WEBSTER (LEOPOLD STREET), INTO N3, PASS MOOI RIVER OFF RAMP AND TURN RIGHT TO R103, PASS COLENZO, PASS ROOSBOM OFF RAMP AND TURN RIGHT TO N11, INTO LYELL STREET, LYELL STREET BECOMES N11, PASS NEWCASTLE, LEFT TO ADELADE TAMBO STREET, PASS VOLKSRUST, RIGHT TO GOVAN MBEKI DRIVE, INTO R23 PASS PERDEKOP, R23 BECOMES R546, RIGHT TO VRY STREET, RIGHT TO BURGER STREET INTO BURGER STREET INTO BURGER STREET INTO BURGER STREET TAXI RANK.</p> <p>RETURN ROUTE.</p> <p>FROM STANDERTON TAXI RANK IN BURGER STREET, INTO MONANI MASIYELA STREET, LEFT TO VRY STREET, LEFT TO R23, RIGHT TO ADELADE TAMBO STREET, LEFT TO N11 OFF RAMP AND TURN LEFT TO R103, PASS ROOSBOM AND COLENZO OFF RAMP AND LEFT TO N3, PASS ALL PLACES MENTIONED BEFORE ON N3, LEFT TO OLD DUTCH ROAD, INTO JOHANNES NKOSI (ALICE STREET), LEFT TO INGUCE (ALBERT STREET), INTO UMGENI ROAD, LEFT TO CRABBE STREET TAXI RANK.</p>
12.29	<p>DURBAN TO WITBANK.</p> <p>FROM OSBORNE ROAD TAXI RANK, LEFT TO FIRST AVENUE, BECOMES EPSOM ROAD, WHICH BECOMES INGUCE, RIGHT DAVID WEBSTER (LEOPOLD STREET), INTO N3, PASS MOOI RIVER OFF RAMP AND TURN RIGHT TO R103, PASS COLENZO, PASS ROOSBOM OFF RAMP AND TURN RIGHT TO N11, INTO LYELL STREET, LYELL STREET BECOMING N11, PASS LADYSMITH, PASS NEWCASTLE, PASS CHARLESTOWN, PASS VOLKSRUST, PASS AMERSFORT, PASS ERMELO, PASS HENDRINA, LEFT TO R38, RIGHT TO R542, RIGHT TO R544, RIGHT TO BEAUTY AVENUE, TO DUVAN TAXI RANK IN WITBANK.</p> <p>RETURN ROUTE.</p> <p>FROM DUVAN TAXI RANK IN WITBANK, LEFT TO BEAUTY STREET, LEFT TO R544, RIGHT TO M35, LEFT TO N17, RIGHT TO M35, INTO N11 OFF RAMP AND LEFT TO R103, PASS ROOSBOM AND COLENZO OFF RAMP AND LEFT TO N3, LEFT TO OLD DUTCH ROAD, INTO JOHANNES NKOSI (ALICE STREET), LEFT TO INGUCE (ALBERT STREET), INTO UMGENI ROAD, LEFT TO CRABBE STREET TAXI RANK.</p>
12.30	<p>DURBAN TO VEREENIGING</p> <p>FROM OSBORNE ROAD TAXI RANK, LEFT TO FIRST AVENUE, BECOMES EPSOM ROAD, WHICH BECOMES INGUCE, RIGHT DAVID WEBSTER (LEOPOLD STREET), INTO N3, PASS PIETERMARITZBURG, PASS MOOI RIVER, PASS HARRISMITH, PASS WARDEN, LEFT TO R54, LEFT TO R42, RIGHT TO GENERAL HERTZOG STREET, LEFT TO UNION STREET, TO VEREENIGING TAXI RANK (RS022) AND RETURN ON THE SAME ROUTE.</p> <p>RETURN ROUTE</p> <p>FROM VEREENIGING TAXI RANK (RS022), RIGHT TO GENERAL HERTZOG, RIGHT R54, TO N3, PASS ALL ABOVE MENTIONED PLACES THAT ARE ON THE N3 AND THEN LEFT TO OLD DUTCH ROAD, INTO JOHANNES NKOSI (ALICE STREET), LEFT TO INGUCE (ALBERT STREET), INTO UMGENI ROAD, LEFT TO CRABBE STREET TAXI RANK.</p>

CONTINUES ON PAGE 130 - PART 2



KWAZULU-NATAL PROVINCE
KWAZULU-NATAL PROVINSIE
ISIFUNDAZWE SA KWAZULU-NATALI

Provincial Gazette • Provinsiale Koerant • Igazethi Yesifundazwe

(Registered at the post office as a newspaper) • (As 'n nuusblad by die poskantoor geregistreer)
(Irejistiwee njengephephandaba eposihhovisi)

PIETERMARITZBURG

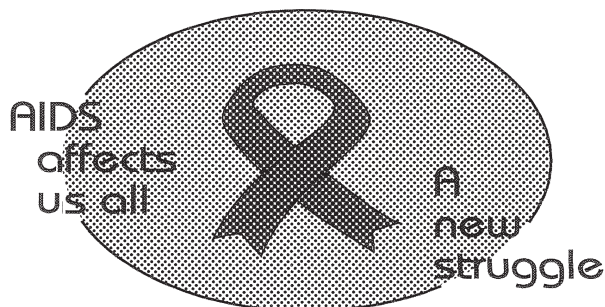
Vol. 12

22 MARCH 2018
22 MAART 2018
22 KUNDASA 2018

No. 1937

PART 2 OF 4

We all have the power to prevent AIDS



**AIDS
HELPLINE**

0800 012 322

DEPARTMENT OF HEALTH

Prevention is the cure

N.B. The Government Printing Works will not be held responsible for the quality of "Hard Copies" or "Electronic Files" submitted for publication purposes

ISSN 1994-4558



01937



9 771994 455008



transport

Department:
Transport
Province of KwaZulu-Natal

GAZETTE

LGKZNG79-2018-
MAR

REGION: ALL

1) Application Number: APP0097195	2) Gazette Number: LGKZNG79-2018-MAR
3) Applicant: B MKHIZE ID NO. 7510275369081 Association: UMLAZI A B C AND W TAXI OWNERS ASSOCIATION	4) Applicant Address: P 710 UMLAZI T/SHIP P O UMLAZI DURBAN 4031
5) Existing Licence Holder: NOT APPLICABLE ID NO. NOT APPLICABLE	6) Existing Licence Holder Address: NOT APPLICABLE
7) Type of application: NEW OPERATING LICENCE	8) Operating Licence Number: NOTAVAILABLE
9) Vehicle Type: MINIBUS	10) 1 X 14 (SEATED) + 0 (STANDING)
11) Region: NINGIZMU 2	
12.1	DEPART PONGOLA BUS TERMINUS ALONG PROVINCIAL ROAD 78/1 AND CONTINUE ALONG THIS ROAD TO JUNCTION WITH PROVINCIAL ROAD 78/1 AND UNNUMBERED ROAD ON THE FARM BELGRAVE 27 HU, AT THIS JUNCTION TURN LEFT ALONG UNNUMBERED ROAD AND PROCEED ALONG THIS ROAD TO THE JUNCTION WITH ROAD 390, TURN LEFT AT THIS JUNCTION ALONG ROAD 390 AND PROCEED VIA ALTONA STORE TO KORTNEK SCHOOL (BONGASPOORT 48 U) RETURN FROM KORTNEK SCHOOL (BONGASPOORT 48 U) VIA ALTONA TRADING STORE ALONG ROAD 390 TO THE JUNCTION WITH PROVINCIAL ROAD 78/1, AT THIS JUNCTION TURN LEFT ALONG PROVINCIAL ROAD 78/1 AND CONTINUE ALONG PROVINCIAL ROAD 78/1 TO THE JUNCTION WITH ROAD 646, AT THIS JUNCTION TURN RIGHT ALONG ROAD 646 VIA SULPHUR SPRINGS TO THE JUNCTION WITH ROAD 1301, AT THIS JUNCTION TURN RIGHT ALONG ROAD 1301 AND PROCEED TO MAHAMBABORER POST (BORDER REPUBLIC OF SOUTH AFRICA AND SWAZILAND). RETURN: RESERVE OF FORWARD JOURNEY
12.2	DURBAN TO UMLAZI (A,B,C & W) FROM THE TAXI RANK ON RUSSELL STREET, ALONG RUSSELL STREET, LEFT INTO LEOPOLD STREET, INTO MARKET ROAD, INTO CHIEF ALBERT LUTHULI FREEWAY (M4), INTO MANGOSUTHU HIGHWAY (M30) OFF RAMP, INTO MANGOSUTHU HIGHWAY, RIGHT INTO SOLOMON MAHLANGU ROAD, AND PROCEED ALONG ANY OF ROUTES (1) OR (2) IN REVERSE TO THE STARTING POINT. EZINMBUZINI TO UMLAZI (A, B, C & W) FROM EZINMBUZINI TAXI RANK, RIGHT INTO PRINCE MCWAYIZENI ROAD, INTO SIBUSISO MADAKANE ROAD, LEFT INTO MANGOSUTHU HIGHWAY, RIGHT INTO SOLOMON MAHLANGU ROAD, LEFT INTO VENIYENI ROAD AND PROCEED ALONG ROUTES (1) OR (2) TO THE STARTING POINT.
12.3	FROM AN APPROVED RANK ON ROAD P725, INTO AND ALONG D1031, LEFT INTO D1017, LEFT INTO D1011, INTO INWABE ROAD (PICK UP AND DROP ALONG THE WAY), LEFT INTO P725 INTO MANGOSUTHU HIGHWAY, RIGHT INTO PRINCE MCAIZENI DRIVE, RIGHT INTO OLD MAIN ROAD, RIGHT INTO ALEXANDER AVENUE, INTO ALEXANDER AVENUE TAXI RANK, ISIPINGO AND RETURN INTO AND ALONG ALEXANDER AVENUE, INTO THOMAS AVENUE RIGHT INTO CHURCH LANE, LEFT INTO OLD MAIN ROAD AND PROCEED TO ENGONYAMENI ALONG THE REMAINDER OF THE FORWARD ROUTE IN REVERSE.



transport

Department:
Transport
Province of KwaZulu-Natal

GAZETTE

LGKZNG79-2018-
MAR

REGION: ALL

12.4	<p>FROM EMAWELENI TAXI RANK ALONG ANY OF THE ROUTES TO MANGOSUTHU HIGHWAY, ALONG MANGOSUTHU HIGHWAY, INTO R102, LEFT INTO HIMALAYAS ROAD OFF RAMP, RIGHT INTO HIMALAYAS ROAD, LEFT INTO CHIEF ALBERT LUTHULI FREEWAY (M4), RIGHT INTO WEST STREET, RIGHT INTO POINT ROAD, RIGHT INTO BAY TERRACE, RIGHT INTO SHEPSTONE ROAD, LEFT INTO PINE STREET, INTO RUSSELL STREET, AND PROCEED TO THE RANK IN RUSSELL STREET</p> <p>FROM EMAWELENI TAXI RANK ALONG ANY OF THE ROUTES INTO AND ALONG MANGOSUTHU HIGHWAY, LEFT INTO PRINCE MSHIYENI HOSPITAL AND RETURN, TURNING RIGHT INTO MANGOSUTHU HIGHWAY, LEFT INTO SIBUSISO MDAKANE ROAD, INTO PRINCE MCWAYIZENI ROAD, PROCEED TO EZIMBUZINI TAXI RANK AND RETURN TO EMAWELWENI TAXI RANK ALONG THE SAME ROUTE IN REVERSE."</p> <p>4. RETURN JOURNEY: DURBAN TO UMLAZI (A,B,C & W) "FROM THE TAXI RANK ON RUSSELL STREET, ALONG RUSSELL STREET, LEFT INTO LEOPOLD STREET, INTO MARKET ROAD, INTO CHIEF ALBERT LUTHULI FREEWAY (M4), INTO MANGOSUTHU HIGHWAY (M30) OFF RAMP, INTO MANGOSUTHU HIGHWAY, RIGHT INTO SOLOMON MAHLANGU ROAD, AND PROCEED ALONG ANY OF ROUTES IN REVERSE TO THE STARTING POINT.</p> <p>FROM EZIMBUZINI TAXI RANK, RIGHT INTO PRINCE MCWAYIZENI ROAD, INTO SIBUSISO MDAKANE ROAD, LEFT INTO MANGOSUTHU HIGHWAY, RIGHT INTO SOLOMON MAHLANGU ROAD, LEFT INTO VENIYENI ROAD AND PROCEED ALONG ROUTES (1) OR (2) TO THE STARTING POINT.</p>
12.5	<p>CONDITIONS:</p> <ol style="list-style-type: none"> 1. PASSENGERS MAY BE PICKED UP AND/OR SET DOWN ONLY AT DESIGNATED TAXI RANK OR TAXI STOP, WHICH SHALL EXCLUDE BUS STOPS. 2. ON THE INBOUND TRIP TO DURBAN, NO PASSENGERS MAY BE PICKED UP EN ROUTE FROM ENTERING (M4) CHIEF ALBERT LUTHULI FREEWAY UNTIL REACHING RUSSELL STREET TAXI RANK 3. ON THE RETURN TRIP TO UMLAZI, NO PASSENGERS MAY BE SET DOWN UNTIL REACHING MANGOSUTHU HIGHWAY. 4. ENTRY OR RANKING ON PRIVATE PROPERTY IS NOT PERMITTED WITHOUT WRITTEN PERMISSION OF THE LANDLORD, A COPY OF WHICH MUST BE SUPPLIED TO THE BOARD. 5. WITHOUT HAVING ENTERED INTO AN AGREEMENT WITH OTHER OPERATORS ON A COMMON ROUTE, AS CONTEMPLATED BY SECTION 88(2)(B) OF ACT 22 OF 2000, THE PICKING UP OR SETTING DOWN OF PASSENGERS ON SUCH ROUTE IS NOT PERMITTED. A COPY OF SUCH AGREEMENT MUST BE SUPPLIED TO THE BOARD. 6. AT RANKS, WHETHER ON – STREET OR OFF – STREET, ONLY THE TAXIS THAT CAN BE ACCOMMODATED IN THE DEMARCATED AREA MAY OCCUPY THE RANK, EXCESS VEHICLES MUST HOLD ELSEWHERE AT DESIGNATED HOLDING AREAS. 7. RANK PERMITS OR LETTERS OF AUTHORITY MUST BE PRODUCED IN RESPECT OF ALL RANKS IN MUNICIPAL AREAS, IN PARTICULAR MAJOR TOWNS AND CITIES AND IN PARTICULAR INTER-PROVINCIAL DESTINATIONS. 8. THE ALLOCATION OF ANY ROUTE OR PORTION OF A ROUTE IS SUBJECT TO THE CONDITION THAT IT HAS BEEN APPROVED AND ALLOCATED IN GOOD FAITH AND THAT SUCH ROUTE WILL BE INVALID SHOULD IT TRANSPIRE THAT THE ROUTE OR PORTION THEREOF WILL, OR HAS CAUSED CONFLICT DUE TO IT HAVING BEEN APPROVED BASED ON INCORRECT OR FALSE INFORMATION SUPPLIED TO THE BOARD OR AS A RESULT OF AN ERROR. IN SUCH INSTANCE THE OPERATING LICENCE MUST BE RETURNED TO THE BOARD FOR CORRECTION. 9. THE VEHICLE MUST BE COVERED BY MOTOR VEHICLE INSURANCE AS WELL AS PERSONAL LIABILITY INSURANCE
12.6	<p>FROM EMAWELWENI TAXI RANK (ON ROAD 2003) ALONG ROAD 2003, LEFT INTO VENIYENI ROAD, RIGHT INTO ROAD NO.403 AND RETURN, RIGHT INTO SOLOMON MAHLANGU, LEFT INTO MANGOSUTHU HIGHWAY.</p>
12.7	<p>FROM EMAWELENI TAXI RANK (ON ROAD 2003), ALONG ROAD 2003, RIGHT INTO BLESSING MABASO ROAD, RIGHT INTO ROAD 336, RIGHT INTO ROAD NO.304, RIGHT INTO VENIYENI, RIGHT INTO SOLOMON MAHLANGU, LEFT INTO MANGOSUTHU HIGHWAY.</p>



transport

Department:
Transport
Province of KwaZulu-Natal

GAZETTE

LGKZNG79-2018-
MAR

REGION: ALL

12.8	<p>EMAWELENI – DURBAN</p> <p>FROM EMAWELENI TAXI RANK ON ROAD 203 ALONG ROAD 203, RIGHT INTO BLESSING MABASO ROAD, RIGHT INTO ROAD 336, RIGHT INTO ROAD 304, INTO VEN YENI, RIGHT INTO SOLOM MAHLANGU, LEFT INTO MANGOSUTHU HIGHWAY ALONG MANGOSUTHU HIGH WAY INTO R102, LEFT INTO HIMALAYA ROAD OFF RAMP, RIGHT INTO HIMALAYA ROAD, LEFT INTO CHIEF ALBERT LUTHULI HIGHWAY (M4), RIGHT INTO WEST STREET, RIGHT POINT ROAD, RIGHT INTO BAY TERRISE, RIGHT INTO SHEPSTONE ROAD, LEFT INTO PINE STREET, INTO RUSSELL STREET AND PROCEED TO RUSSELL STREET, RETURN AS FELLOW FROM TAXI RANK RUSSELL ALONG RUSSELL STREET, LEFT INTO LEPORD STREET INTO MARKET ROAD, INTO CHIEF ALBERT LUTHULI FREEWAY (M4) OFF RAMP INTO MANGOSUTHU HIGH WAY, RIGHT INTO SOLOMON MAHLANGU ROAD, INTO VEN YENI INTO ROAD 304, ROAD 336, INTO BLESSING MABASO ROAD INTO ROAD 203 EMAWELENI TAXI RANK.</p>
12.9	<p>EMAWELENI – EZIMBUZINI</p> <p>FROM EMAWELENI TAXI RANK ON ROAD 203 ALONG ROAD 203, LEFT INTO VEN YENI ROAD, RIGHT INTO ROAD 403 AND RETURN, RIGHT INTO SOLOMON MAHALANGU, LEFT INTO MANGOSUTHU HIGHWAY ALONG MANGOSUTHU HIGHWAY, LEFT INTO PRINCE MSHIYENI HOSPITAL AND RETURN TURNING RIGHT INTO MANGOUSUTHU HIGHWAY, LEFT INTO SIBUSISO MDAKANE ROAD INTO PRINCE MCWAYIZENI ROAD, PROCEED TO EZIMBUZINI AND RETURN TO EMAWELENI TAXI RANK ALONG THE SAME ROUTE IN REVERSE.</p>



transport

Department:
Transport
Province of KwaZulu-Natal

GAZETTE

LGKZNG79-2018-
MAR

REGION: ALL

1) Application Number: APP0097198	2) Gazette Number: LGKZNG79-2018-MAR
3) Applicant: Z NDLOVU ID NO. 6409030359084 Association: DURBAN LONG DISTANCE TAXI ASSOCIATION	4) Applicant Address: 32 UMGENI CENTRE 273 UMGENI ROAD DURBAN 4001
5) Existing Licence Holder: NOT APPLICABLE ID NO. NOT APPLICABLE	6) Existing Licence Holder Address: NOT APPLICABLE
7) Type of application: NEW OPERATING LICENCE	8) Operating Licence Number: NOTAVAILABLE
9) Vehicle Type: MINIBUS	10) 1 X 15 (SEATED) + 0 (STANDING)
11) Region: DURBAN CENTRAL	
12.1	<p>FROM APPROVED TAXI RANK IN DURBAN TO WANDERERS STREET, JOHANNESBURG TO PARK CITY TAXI RANK NO. 2 DIRECT AND RETURN.</p> <p>ROUTE: FROM CRABBE STREET / OSBORNE STREET TAXI RANK INTO FIRST AVENUE, EPSOME ROAD, UMGENI ROAD, LEOPOLD STREET, INTO AND ALONG N3 BY PASSING PIETERMARTIZBURG, HARRISMITH TO M2 WEST JOHANNESBURG, INTO AND ALONG HARROW ROAD, ANDERSON STREET, TROY STREET, PLAIN STREET, WANDERERS STREET, TO WANDERERS STREET TAXI RANK JOHANNESBURG AND RETURN.</p> <p>RETURN TRIP.</p> <p>ROUTE: FROM WANDERERS STREET TAXI RANK INTO PLAIN STREET, TROY STREET, ANDERSON STREET, INTO AND ALONG HARROW ROAD, INTO AND ALONG M2 EAST, INTO AND ALONG N3 PASSING HARRISMITH, AND PIETERMARTIZBURG TO DURBAN, INTO OLD DUTCH ROAD, ALICE STREET, LEFT INTO ALBERT STREET, UMGENI ROAD INTO CRABBE STREET / OSBORNE STREET TAXI RANK.</p>
12.2	<p>FROM CARTWRIGHT FLATS TAXI RANK, INTO UMGENI ROAD TURN INTO ARGYLE ROAD AND JOIN M4 PROCEED TO N2 AT BALLITO, PROCEED ALONG N2 INTO AND ALONG R74 BY PASSING STANGER TO KRANSKOP, RIGHT INTO MAIN ROAD KRANSKOP TO KRANSKOP TAXI RANK AND RETURN.</p> <p>FROM KRANSKOP TAXI RANK, INTO MAIN ROAD, INTO AND ALONG R74 BY PASSING STANGER, INTO AND ALONG N2, JOIN M4 AT BALLITO, PROCEED ALONG M4 TO DURBAN, RIGHT INTO ARGYLE ROAD, LEFT INTO UMGENI ROAD, RIGHT INTO LEOPOLD STREET, RIGHT INTO WARWICK AVENUE, RIGHT INTO ALICE STREET, LEFT INTO ALBERT STREET TO CARTWRIGHT FLATS TAXI RANK.</p>
12.3	<p>FROM APPROVED TAXI RANKS IN DURBAN TO APPROVED TAXI RANKS IN MANGUZA DIRECT AND RETURN.</p> <p>FROM CARTWRIGHT FLATS TAXI RANK INTO UMGENI ROAD TURN INTO ARGYLE ROAD AND JOIN M4 PROCEED TO N2 AT BALLITO, INTO AND ALONG N2, INTO AND ALONG R38, INTO AND ALONG R38 BY PASSING JOZINI INTO AND ALONG R22 TO KWANGWANASE, INTO MAIN ROAD KWANGWANASE TO KWANGWANASE TAXI RANK AND RETURN.</p> <p>RETURN.</p> <p>FROM KWANGWANASE TAXI RANK INTO MAIN ROAD, INTO AND ALONG R22, INTO AND ALONG R38 PASSING JOZINI, INTO AND ALONG N2, JOIN M4 AT BALLITO, PROCEED ALONG M4 TO DURBAN, RIGHT INTO ARGYLE STREET, LEFT INTO UMGENI ROAD, RIGHT INTO LEOPOLD STREET, RIGHT INTO WARWICK AVENUE, RIGHT INTO ALICE STREET, LEFT INTO ALBERT STREET, TO CARTWRIGHT FLATS TAXI RANK.</p>



transport

Department:
Transport
Province of KwaZulu-Natal

GAZETTE

LGKZNG79-2018-
MAR

REGION: ALL

12.4	<p>APPROVED TAXI RANKS IN DURBAN TO APPROVED TAXI RANKS IN PONGOLA DIRECT AND RETURN.</p> <p>FROM CARTWRIGHT FLATS TAXI RANK, INTO UMGENI ROAD, INTO ARGYLE ROAD JOIN M4 PROCEED TO N2 AT BALLITO, INTO AND ALONG N2 TO PONGOLA, TURNING INTO PONGOLA TAXI RANK AND RETURN.</p> <p>RETURN</p> <p>FROM PONGOLA TAXI RANK, INTO AND ALONG N2, JOIN M4 AT BALLITO, PROCEED ALONG M4 TO DURBAN, RIGHT INTO ARGYLE ROAD, LEFT INTO UMGENI ROAD, RIGHT INTO LEOPOLD STREET, RIGHT INTO WARWICK AVENUE, RIGHT INTO ALICE STREET LEFT INTO ALBERT STREET, INTO CARTWRIGHT FLATS TAXI RANK.</p>
12.5	<p>SCHEDULE "B"</p> <p>ROUTE 1B.</p> <p>FROM APPROVED TAXI RANK IN DURBAN TO APPROVED TAXI RANK IN FICKSBURG DIRECT AND RETURN FORWARD TRIP</p> <p>ROUTE: FROM CARTWRIGHT FLATS TAXI RANK INTO AND ALONG UMGENI ROAD RIGHT INTO AND ALONG LEOPOLD STREET INTO AND ALONG N3 TO HARRISMITH INTO AND ALONG R712, INTO AND ALONG R711 VIA FOURIESBERG, INTO AND ALONG R26 TO FICKSBURG, INTO MC CABE STREET, INTO AND ALONG TOORN STREET TO TAXI RANK IN FICKSBURG AND RETURN.</p> <p>RETURN TRIP.</p> <p>ROUTE: FROM FICKSBURG TAXI RANK INTO AND ALONG TOORN STREET, INTO MCCABE STREET INTO AND ALONG R26, INTO AND ALONG R711 VIA FICKSBURG, INTO AND ALONG R712 TO HARRISMITH INTO AND ALONG N3 TO DURBAN, INTO OLD DUTCH ROAD, ALICE STREET, LEFT INTO ALBERT STREET, INTO CARTWRIGHT FLATS TAXI RANK.</p> <p>ALTERNATIVELY: VIA PINETOWN ON RETURN TRIPS TO DURBAN (DROP PASSENGERS ONLY): FROM FICKSBURG TAXI RANK...TO N3 INTO AND ALONG M13 TO PINETOWN INTO AND ALONG OLD MAIN ROAD RIGHT INTO CROMPTON STREET TO M13, JOIN N3 AT PARADISE VALLEY INTO AND ALONG N3 TO DURBAN, INTO OLD DUTCH ROAD, ALICE STREET LEFT INTO ALBERT STREET TO CARTWRIGHT FLATS TAXI RANK. NO PASSENGERS TO BE PICKED UP IN PINETOWN.</p>
12.6	<p>FROM DURBAN TO POINTS WITHIN THE PROVINCE OF KZN ONLY. NO PICKING UP OR SETTING DOWN OF PASSENGERS EN ROUTE.</p>
12.7	<p>FROM CRABBE STREET TAXI RANK LEFT INTO OSBORNE STREET, INTO FIRST AVENUE / STAMFORDHILL ROAD INTO ARGYLE ROAD JOIN M4 PROCEED TO N2 AT BALLITO, INTO AND ALONG N2 TO R618 AT MTUBATUBA, INTO AND ALONG R618 TO TAXI RANK AT HLABISA AND RETURN.</p> <p>FROM HLABISA TAXI RANK INTO AND ALONG R618, INTO AND ALONG N2, JOIN M4 AT BALLITO, PROCEED ALONG M4 TO DURBAN, RIGHT INTO ARGYLE ROAD, LEFT INTO UMGENI ROAD, RIGHT INTO LEOPOLD STREET, RIGHT INTO WARWICK AVENUE, RIGHT INTO ALICE STREET, LEFT INTO ALBERT STREET, UMGENI ROAD TO CRABBE STREET TAXI RANK.</p>
12.8	<p>FROM CRABBE STREET TAXI RANK, INTO OSBORNE STREET INTO FIRST AVENUE, JOIN EPSOME ROAD, UMGENI ROAD INTO LEOPOLD STREET, JOIN N3 AND PROCEED ALONG N3, FROM N3 ONTO R103 AT COLENZO JOIN N11 INTO LADYSMITH AND TURN AT QUEEN STREET TO LADYSMITH TAXI RANK AND RETURN.</p> <p>RETURN</p> <p>FROM LADYSMITH TAXI RANK INTO QUEEN STREET, INTO N11, INTO AND ALONG R103, JOIN N3 AT COLENZO, INTO AND ALONG N3 TO DURBAN, INTO OLD DUTCH ROAD, ALICE STREET, LEFT INTO ALBERT STREET, UMGENI ROAD TO CRABBE STREET TAXI RANK.</p>



transport

Department:
Transport
Province of KwaZulu-Natal

GAZETTE

LGKZNG79-2018-
MAR

REGION: ALL

12.9	<p>FROM APPROVED TAXI RANK IN DURBAN TO APPROVED TAXI RANK IN MANDINI DIRECT AND RETURN FORWARD TRIP.</p> <p>ROUTE: FROM CARTWRIGHT FLATS TAXI RANK INTO UMGENI ROAD TURN INTO ARGYLE ROAD AND JOIN M4 PROCEED TO N2 AT BALLITO, INTO AND ALONG N2 UNTIL R245, INTO AND ALONG R245 VIA DARNALL TO R102, INTO AND ALONG R102 TO R258 INTO MANDINI, INTO AND ALONG MAIN ROAD MANDINI TO AMATIKULU RANKING AT THE MANDINI TAXI RANK AND RETURN.</p> <p>RETURN TRIP.</p> <p>ROUTE: FROM MANDINI TAXI RANK INTO AND ALONG MAIN ROAD FROM AMATIKULU, INTO R258, INTO AND ALONG R102 VIA DARNALL INTO AND ALONG R245, INTO N2, JOIN M4 AT BALLITO, PROCEED ALONG M4 TO DURBAN, RIGHT INTO ARGYLE ROAD, LEFT INTO UMGENI ROAD, RIGHT INTO LEOPOLD STREET, RIGHT INTO WARWICK AVENUE, RIGHT INTO ALICE STREET, LEFT INTO ALBERT STREET TO CARTWRIGHT FLATS TAXI RANK.</p>
12.10	<p>FROM CRABBE STREET TAXI RANK, INTO OSBORNE STREET, INTO FIRST AVENUE INTO EPSOME ROAD AND TURN INTO LEOPOLD STREET, INTO AND ALONG N3 AND PROCEED TO R103 AT COLENZO INTO AND ALONG R103, INTO AND ALONG N11 TO NEWCASTLE, TURN INTO ALLEN STREET, INTO KIRKLAND STREET, VOORTREKKER STREET TO NEWCASTLE TAXI RANK AND RETURN.</p> <p>RETURN</p> <p>FROM NEWCASTLE TAXI RANK INTO VOORTREKKER STREET, INTO KIRKLAND STREET, INTO ALLEN STREET, INTO AND ALONG N11, INTO AND ALONG R103, JOIN N3 AT COLENZO, INTO AND ALONG N3 TO DURBAN, INTO OLD DUTCH ROAD, ALICE STREET</p>
12.11	<p>FROM APPROVED TAXI RANK IN DURBAN TO APPROVED TAXI RANK IN STANGER DIRECT AND RETURN FORWARD TRIP.</p> <p>ROUTE: FROM CARTWRIGHT FLATS TAXI RANK INTO UMGENI ROAD TURN INTO ARGYLE ROAD AND JOIN M4, INTO AND ALONG M4, INTO R214 VIA UMHLALI, JOIN R102 VIA SHAKASKRAAL TURN INTO CHIEF ALBERT LUTHULI STREET INTO BALCOMBE ROAD TO KWA DUKUZA/STANGER TAXI RANK AND RETURN.</p> <p>RETURN TRIP.</p> <p>ROUTE: FROM KWADUKUZA / STANGER TAXI RANK INTO BALCOMBE ROAD, INTO CHIEF ALBERT LUTHULI STREET, JOIN THE R102 VIA SHAKASKRAAL, INTO R214 VIA UMHLALI, INTO AND ALONG M4 TO DURBAN, INTO ARGYLE ROAD, LEFT INTO UMGENI ROAD, RIGHT INTO LEOPOLD STREET, RIGHT INTO WARWICK AVENUE, RIGHT INTO ALICE STREET LEFT INTO ALBERT STREET, INTO CARTWRIGHT FLATS TAXI RANK.</p>
12.12	<p>FROM APPROVED TAXI RANK IN DURBAN TO APPROVED TAXI RANK IN MKUZE DIRECT AND RETURN.</p> <p>FROM CARTWRIGHT FLATS TAXI RANK INTO UMGENI ROAD TURN INTO ARGYLE ROAD AND JOIN M4 PROCEED TO N2 AT BALLITO, INTO AND ALONG N2 RIGHT INTO MKUZE MAIN ROAD, INTO EAGLE AVENUE TO MKUZE TAXI RANK AND RETURN.</p> <p>RETURN</p> <p>FROM MKUZE TAXI RANK INTO EAGLE AVENUE, INTO MAIN ROAD, INTO AND ALONG N2, JOIN M4 AT BALLITO, PROCEED ALONG M4 TO DURBAN, RIGHT INTO ARGYLE ROAD, LEFT INTO UMGENI ROAD, RIGHT INTO LEOPOLD STREET, RIGHT INTO WARWICK AVENUE, RIGHT INTO ALICE STREET, LEFT INTO ALBERT STREET TO CARTWRIGHT FLATS TAXI RANK.</p>



transport

Department:
Transport
Province of KwaZulu-Natal

GAZETTE

LGKZNG79-2018-
MAR

REGION: ALL

12.13	<p>FROM APPROVED TAXI RANKS IN DURBAN TO APPROVED TAXI RANK IN MELMOTH DIRECT AND RETURN.</p> <p>FROM CRABBE STREET TAXI RANK, LEFT INTO OSBORNE, INTO FIRST AVENUE / STAMFORDHILL ROAD INTO ARGYLE ROAD JOIN M4 PROCEED TO N2 AT BALLITO, INTO AND ALONG N2 TO R66, INTO AND ALONG R66 TO MELMOTH, INTO AND VICTORIA STREET TO MELMOTH TAXI RANK AND RETURN.</p> <p>RETURN</p> <p>FROM MELMOTH TAXI RANK INTO VICTORIA STREET, INTO AND ALONG R66, INTO AND ALONG N2, JOIN M4 AT BALLITO; PROCEED ALONG M4 TO DURBAN, RIGHT INTO ARGYLE ROAD, LEFT INTO UMGENI ROAD, RIGHT INTO LEOPOLD STREET, RIGHT IN TO WARWICK AVENUE, RIGHT INTO ALICE STREET, LEFT INTO ALBERT STREET, INTO UMGENI ROAD TO CRABBE STREET TAXI RANK.</p>
12.14	<p>FROM APPROVED TAXI RANK IN DURBAN TO APPROVED TAXI RANK IN GINGINDLOVU DIRECT AND RETURN</p> <p>FORWARD TRIP ROUTE: FROM CRABBE STREET TAXI RANK, INTO OSBORNE STREET, INTO FIRST AVENUE / STAMFORDHILL ROAD INTO ARGYLE ROAD JOIN M4 PROCEED TO N2 AT BALLITO, PROCEED ALONG THE N2 TO R258, INTO AND ALONG R258, INTO AND ALONG ROAD R102 TO MAIN STREET, GINGINDLOVU, CONTINUE ALONG MAIN STREET TO GINGINDLOVU TAXI RANK AND RETURN.</p> <p>RETURN TRIP ROUTE: FROM GINGINDLOVU TAXI RANK INTO MAIN STREET, INTO AND ALONG R102, INTO AND ALONG R258, INTO N2, JOIN M4 AT BALLITO, PROCEED ALONG M4 TO DURBAN, RIGHT INTO ARGYLE ROAD, LEFT INTO UMGENI ROAD, RIGHT INTO LEOPOLD STREET, RIGHT INTO WARWICK AVENUE, RIGHT INTO ALICE STREET, LEFT INTO ALBERT STREET, INTO UMGENI ROAD TO CRABBE STREET TAXI RANK.</p>
12.15	<p>FROM APPROVED TAXI RANK IN DURBAN TO APPROVED TAXI RANK IN MTUBATUBA DIRECT AND RETURN</p> <p>FORWARD TRIP.</p> <p>ROUTE: FROM CRABBE STREET TAXI RANK, LEFT INTO OSBORNE STREET INTO FIRST AVENUE / STAMFORDHILL ROAD INTO ARGYLE ROAD JOIN M4 PROCEED TO N2 AT BALLITO, INTO AND ALONG N2 TO BHOBZA ROAD (MTUBATUBA) INTO AND ALONG BHOBZA ROAD, INTO AND ALONG RIVERVIEW ROAD, INTO AND ALONG JOHN ROSS ROAD, INTO AND ALONG NYATHI ROAD TO MTUBATUBA TAXI RANK AND RETURN.</p> <p>RETURN TRIP.</p> <p>ROUTE: FROM MTUBATUBA TAXI RANK, INTO AND ALONG NYATHI ROAD, INTO AND ALONG JOHN ROSS ROAD, INTO AND ALONG RIVERVIEW ROAD, INTO AND ALONG BHOBZA ROAD, INTO AND ALONG N2, JOIN M4 AT BALLITO, PROCEED ALONG M4 TO DURBAN, RIGHT INTO ARGYLE ROAD, LEFT INTO UMGENI ROAD, RIGHT INTO LEOPOLD STREET, RIGHT INTO WARWICK AVENUE, RIGHT INTO ALICE STREET, LEFT INTO ALBERT STREET, UMGENI ROAD TO CRABBE STREET TAXI RANK</p>
12.16	<p>FROM APPROVED TAXI RANK IN DURBAN TO APPROVED TAXI RANK IN NONGOMA .</p> <p>FORWARD TRIP.</p> <p>ROUTE: FROM CRABBE STREET TAXI RANK LEFT INTO OSBORNE STREET, INTO FIRST AVENUE / STAMFORDHILL ROAD INTO ARGYLE ROAD AND JOIN M4 PROCEED TO N2 AT BALLITO, INTO AND ALONG N2 TO R66, INTO AND ALONG R66 BY PASSING ESHOWE, INTO AND ALONG R34, TURN TO R66 TO NONGOMA BY PASSING ULUNDI TO NONGOMA TAXI RANK AND RETURN.</p> <p>RETURN TRIP.</p> <p>ROUTE: FROM NONGOMA TAXI RANK, TURN INTO R66 BY PASSING ULUNDI, INTO AND ALONG R34, INTO AND ALONG R66 BY PASSING ESHOWE, INTO AND ALONG N2, JOIN M4 AT BALLITO, PROCEED ALONG M4 TO DURBAN, RIGHT INTO ARGYLE ROAD, LEFT INTO UMGENI ROAD, RIGHT INTO LEOPOLD STREET, RIGHT INTO WARWICK AVENUE, RIGHT INTO ALICE STREET, LEFT INTO ALBERT STREET, UMGENI ROAD, TO CRABBE STREET TAXI RANK.</p>



transport

Department:
Transport
Province of KwaZulu-Natal

GAZETTE

LGKZNG79-2018-
MAR

REGION: ALL

12.17	<p>FROM CRABBE STREET TAXI RANK, INTO OSBORNE STREET, INTO FIRST AVENUE JOIN EPSOME ROAD, UMGENI ROAD INTO LEOPOLD STREET JOIN N3 AND PROCEED ALONG N3 TO R103 AT COLENSO, ALONG R103, JOIN N11 PROCEED TO R692 TO DUNDEE INTO AND ALONG R68, INTO DUNDEE AND TURN TO VICTORIA STREET TAXI RANK IN DUNDEE AND RETURN.</p> <p>FROM VICTORIA STREET TAXI RANK INTO AND ALONG R68, INTO AND ALONG R692, INTO AND ALONG N11, INTO AND ALONG R103, JOIN N3 AT COLENSO, INTO AND ALONG N3 TO DURBAN, OLD DUTCH ROAD, ALICE STREET, LEFT INTO ALBERT STREET, UMGENI ROAD TO CRABBE STREET TAXI RANK.</p>
12.18	<p>FROM APPROVED TAXI RANK IN DURBAN TO APPROVED TAXI RANK IN BABANANGO DIRECT AND RETURN.</p> <p>FROM CARTWRIGHT FLATS TAXI RANK INTO UMGENI ROAD TURN INTO ARGYLE ROAD AND JOIN M4 PROCEED TO N2 AT BALLITO, INTO AND ALONG THE N2 TO R66, INTO AND ALONG R66, LEFT INTO AND ALONG R68 TO TAXI RANK AT BABANANGO AND RETURN.</p> <p>RETURN TRIP</p> <p>FROM BABANANGO TAXI RANK INTO AND ALONG R68, INTO AND ALONG R66, INTO N2, JOIN M4 AT BALLITO; PROCEED ALONG M4 TO DURBAN, RIGHT INTO ARGYLE ROAD, LEFT INTO UMGENI ROAD, RIGHT INTO LEOPOLD STREET, RIGHT INTO WARWICK AVENUE, RIGHT INTO ALICE STREET, LEFT INTO ALBERT STREET, TO CARTWRIGHT FLATS TAXI RANK.</p>
12.19	<p>FROM APPROVED TAXI RANK IN DURBAN TO APPROVED TAXI RANK IN VRYHEID DIRECT AND RETURN FORWARD TRIP.</p> <p>ROUTE: FROM CRABBE STREET TAXI RANK LEFT INTO OSBORNE STREET, INTO FIRST AVENUE, STAMFORDHILL ROAD JOIN M4 PROCEED TO N2 AT BALLITO INTO AND ALONG N2, TO R66 VIA GINGINDLOVU INTO AND ALONG R34 VIA MELMOTH AND CONTINUE TO VRYHEID EAST ON R34 JOIN STRETCH STREET AND TURN AT BOCRET STREET TO VRYHEID TAXI RANK AND RETURN.</p> <p>RETURN TRIP.</p> <p>ROUTE: FROM VRYHEID TAXI RANK INTO BOCRET STREET, INTO STRETCH STREET, INTO R34 WEST, INTO AND ALONG R34 VIA MELMOTH, INTO AND ALONG R66 VIA GINGINDLOVU, INTO AND ALONG N2, JOIN M4 AT BALLITO, PROCEED ALONG M4 TO DURBAN, RIGHT INTO ARGYLE ROAD, LEFT INTO UMGENI ROAD, RIGHT INTO LEOPOLD STREET, RIGHT INTO WARWICK AVENUE, RIGHT INTO ALICE STREET, LEFT INTO ALBERT STREET, UMGENI ROAD TO CRABBE STREET TAXI RANK.</p> <p>NB: RETURN JOURNEY THE RETURN TRIP IS THE FORWARD TRIP IN REVERSE SAVE AND EXCEPT WHERE ONE WAY STREETS IN CITY AREAS DO NOT ALLOW THIS WHEREUPON THE ROUTE SHALL BE AS CLOSE AS POSSIBLE TO THAT OF THE FORWARD TRIP AND AS PRESCRIBED BY THE RELEVANT LOCAL AUTHORITY.</p>
12.20	<p>FROM CRABBE STREET TAXI RANK, INTO OSBORNE STREET, INTO FIRST AVENUE / STAMFORDHILL ROAD INTO ARGYLE ROAD JOIN M4 PROCEED TO N2 AT BALLITO, INTO AND ALONG N2 TO R22 AT HLULUWE INTO MAIN ROAD HLULUWE, INTO HLULUWE TAXI RANK AND RETURN.</p> <p>RETURN</p> <p>FROM HLULUWE TAXI RANK, INTO MAIN ROAD, INTO AND ALONG R22, INTO AND ALONG N2, JOIN M4 AT BALLITO; PROCEED ALONG M4 TO DURBAN, RIGHT INTO ARGYLE ROAD, LEFT INTO UMGENI ROAD, RIGHT INTO LEOPOLD STREET, RIGHT INTO WARWICK AVENUE, RIGHT INTO ALICE STREET, LEFT INTO ALBERT STREET, INTO UMGENI ROAD TO CRABBE STREET TAXI RANK</p>
12.21	<p>FROM CRABBE STREET TAXI RANK, INTO OSBORNE STREET, INTO FIRST AVENUE / STAMFORDHILL ROAD INTO ARGYLE ROAD JOIN M4 PROCEED TO N2 AT BALLITO, INTO AND ALONG N2 TO R34, INTO AND ALONG R34 (JOHN ROSS HIGHWAY), INTO AND ALONG BULLION ROAD, INTO KRUGER RAND ROAD TO RICHARDSBAY TAXI RANK AND RETURN.</p> <p>FROM RICHARDSBAY TAXI RANK, INTO KRUGER RAND ROAD, INTO AND ALONG BULLION ROAD, ALONG R34 (JOHN ROSS HIGHWAY), INTO AND ALONG N2, JOIN M4 AT BALLITO, PROCEED ALONG M4 TO DURBAN, RIGHT INTO ARGYLE ROAD, LEFT INTO UMGENI ROAD, RIGHT INTO LEOPOLD STREET, RIGHT INTO WARWICK AVENUE, RIGHT INTO ALICE STREET, LEFT INTO ALBERT STREET, INTO UMGENI ROAD INTO CRABBE STREET TAXI RANK.</p>



transport

Department:
Transport
Province of KwaZulu-Natal

GAZETTE

LGKZNG79-2018-
MAR

REGION: ALL

12.22	<p>FROM APPROVED TAXI RANK IN DURBAN TO APPROVED TAXI RANKS IN EMPANGENI DIRECT AND RETURN.</p> <p>FROM CRABBE STREET TAXI RANK, INTO OSBORNE STREET, INTO FIRST AVENUE / STAMFORDHILL ROAD INTO ARGYLE ROAD JOIN M4 PROCEED TO N2 AT BALLITO, INTO AND ALONG N2 TO R66, INTO AND ALONG R66 BY PASSING GINGINDLOVU, INTO ALONG R102 TO EMPANGENI, LEFT INTO AND ALONG JOHN ROSS HIGHWAY TO EMPANGENI "A" TAXI RANK AND RETURN.</p> <p>RETURN</p> <p>FROM EMPANGENI "A" TAXI RANK INTO AND ALONG JOHN ROSS HIGHWAY, RIGHT INTO R102, INTO AND ALONG R66 BY PASSING GINGINDLOVU, INTO AND ALONG N2, JOIN M4 AT BALLITO, PROCEED ALONG M4 TO DURBAN, RIGHT INTO ARGYLE ROAD, LEFT INTO UMGENI ROAD, RIGHT INTO LEOPOLD STREET, RIGHT INTO WARWICK AVENUE, RIGHT INTO ALICE STREET, LEFT INTO ALBERT STREET, INTO UMGENI ROAD TO CRABBE STREET TAXI RANK.</p> <p>FROM CRABBE STREET TAXI RANK, INTO OSBORNE STREET, INTO FIRST AVENUE / STAMFORDHILL ROAD INTO ARGYLE ROAD JOIN M4 PROCEED TO N2 AT BALLITO, INTO AND ALONG N2 TO R66, INTO AND ALONG R66 BY PASSING GINGINDLOVU INTO AND ALONG R102, INTO AND ALONG TANNER ROAD (EMPANGENI RAIL), TO "B" RANK EMPANGENI RAIL AND RETURN.</p> <p>RETURN</p> <p>FROM "B" RANK EMPANGENI RAIL INTO AND ALONG TANNER ROAD, INTO AND ALONG R102, INTO AND ALONG R66 BY PASSING GINGINDLOVU, INTO N2, JOIN M4 AT BALLITO, PROCEED ALONG M4 TO DURBAN, RIGHT INTO ARGYLE ROAD, INTO UMGENI ROAD, RIGHT INTO LEOPOLD STREET, RIGHT INTO WARWICK AVENUE, RIGHT INTO ALICE STREET, LEFT INTO ALBERT STREET, INTO UMGENI ROAD TO CRABBE STREET TAXI RANK.</p>
12.23	<p>DURBAN METRO TO WELKOM.</p> <p>ROUTE: FROM CARTWRIGHT FLATS TAXI RANK INTO AND ALONG UMGENI ROAD, RIGHT INTO AND ALONG LEOPOLD STREET INTO AND ALONG N3 TO HARRISMITH, INTO AND ALONG N5 VIA BETHLEHEM, SENEKAL, INTO AND ALONG R70 VIA VENTERSBERG, INTO AND ALONG R73 VIA VIRGINIA INTO AND ALONG POWER ROAD TO CONSTANTIA / MOTHUSI ROAD TO TAXI RANK IN WELKOM AND RETURN.</p> <p>RETURN TRIP.</p> <p>ROUTE: FROM WELKOM TAXI RANK INTO CONSTANTIA / MOTHUSI ROAD, INTO AND ALONG POWER ROAD, INTO AND ALONG R73 VIA VIRGINIA, INTO AND ALONG R70 VIA VENTERSBERG, INTO AND ALONG N5 VIA SENEKAL AND BETHLEHEM, INTO HARRISMITH, INTO AND ALONG N3 TO DURBAN, INTO OLD DUTCH ROAD, ALICE STREET, LEFT INTO ALBERT STREET, INTO CARTWRIGHT FLATS TAXI RANK.</p> <p>ALTERNATIVELY: VIA PINETOWN ON RETURN TRIPS TO DURBAN (DROP PASSENGERS ONLY).</p> <p>FROM WELKOM...TO N3 INTO AND ALONG M13 TO PINETOWN INTO AND ALONG OLD MAIN ROAD RIGHT INTO CROMPTON STREET TO M13, JOIN N3 AT PARADISE VALLEY INTO AND ALONG N3 TO DURBAN INTO OLD DUTCH ROAD, ALICE STREET TO CARTWRIGHT FLATS TAXI RANK.</p> <p>NO PASSENGERS TO BE PICKED UP IN PINETOWN.</p> <p>NB: RETURN JOURNEY</p> <p>THE RETURN TRIP IS THE FORWARD TRIP IN REVERSE SAVE AND EXCEPT WHERE ONE WAY STREETS IN CITY AREAS DO NOT ALLOW THIS WHEN UPON THE ROUTE SHALL BE AS CLOSE AS POSSIBLE TO THAT OF THE FORWARD TRIP AND AS PRESCRIBED BY THE RELEVANT LOCAL AUTHORITY.</p>



transport

Department:
Transport
Province of KwaZulu-Natal

GAZETTE

LGKZNG79-2018-
MAR

REGION: ALL

12.24	<p>FROM APPROVED TAXI RANK IN DURBAN TO APPROVED TAXI RANK IN QWAQWA DIRECT AND RETURN FORWARD TRIP.</p> <p>ROUTE: FROM CARTWRIGHT FLATS TAXI RANK INTO AND ALONG UMGENI ROAD, INTO AND ALONG LEOPOLD STREET, INTO AND ALONG N3 TO HARRISMITH FROM HARRISMITH ALONG R712, INTO AND ALONG R57 TO PHUTHADITJABA INTO AND ALONG MAMPOI STREET TO QWAQWA TAXI RANK AND RETURN.</p> <p>ALTERNATIVELY ...INTO AND ALONG N3 TO R74, INTO AND ALONG R74, TO R712, INTO AND ALONG R712, INTO AND ALONG R57 TO PHUTHADITJABA, MAMPOI STREET TO QWAQWA TAXI RANK AND RETURN.</p> <p>RETURN TRIP.</p> <p>ROUTE: FROM QWAQWA TAXI RANK INTO AND ALONG MAMPOI STREET, INTO AND ALONG R57, INTO AND ALONG R712 TO HARRISMITH, INTO AND ALONG N3 TO DURBAN, INTO OLD DUTCH ROAD, ALICE STREET, LEFT INTO ALBERT STREET, INTO CARTWRIGHT FLATS TAXI RANK.</p> <p>ALTERNATIVELY: VIA PINETOWN ON RETURN TRIPS TO DURBAN (DROP PASSENGERS ONLY).</p> <p>FROM: QWAQWA TAXI RANK...TO N3 INTO AND ALONG M13 TO PINETOWN INTO AND ALONG OLD MAIN ROAD RIGHT INTO CROMPTON STREET TO M13, JOIN N3 AT PARADISE VALLEY INTO AND ALONG N3 TO DURBAN INTO OLD DUTCH ROAD, ALICE STREET LEFT INTO ALBERT STREET TO CARTWRIGHT FLATS TAXI RANK.</p> <p>NO PASSENGERS TO BE PICKED UP IN PINETOWN.</p>
12.25	<p>FROM CRABBE STREET TAXI RANK, INTO OSBORNE STREET, INTO FIRST AVENUE / STAMFORDHILL ROAD INTO ARGYLE ROAD AND JOIN M4 PROCEED TO N2 AT BALLITO, INTO AND ALONG N2 TO R66, INTO AND ALONG R66 BY PASSING ESHOWE, INTO AND ALONG R34, RIGHT INTO AND ALONG R66 TO ULUNDI, INTO PRINCESS MAGOGO STREET TO ULUNDI TAXI RANK AND RETURN.</p> <p>FROM ULUNDI TAXI RANK INTO PRINCESS MGOGO STREET, INTO AND ALONG R66, INTO AND ALONG R34, INTO AND ALONG R66 BY PASSING ESHOWE, INTO AND ALONG N2, JOIN M4 AT BALLITO, PROCEED ALONG M4 TO DURBAN, RIGHT INTO ARGYLE ROAD, LEFT INTO UMGENI ROAD, RIGHT INTO LEOPOLD STREET, RIGHT INTO WARWICK AVENUE, RIGHT INTO ALICE STREET, LEFT INTO ALBERT STREET, INTO UMGENI ROAD TO CRABBE STREET TAXI RANK.</p>
12.26	<p>DURBAN CBD TO GINGINDLOVU.</p> <p>FROM APPROVED TAXI RANK IN DURBAN TO APPROVED TAXI RANK IN GINGINDLOVU DIRECT AND RETURN.</p> <p>ROUTE: FROM CRABBE STREET TAXI RANK, INTO OSBORNE STREET, INTO FIRST AVENUE/STAMFORDHILL ROAD INTO ARGYLE ROAD JOIN M4 PROCEED TO N2 AT BALLITO, PROCEED ALONG THE N2 TO R258, INTO AND ALONG R258, INTO AND ALONG ROAD R102 TO MAIN STREET, GINGINDLOVU, CONTINUE ALONG MAIN STREET TO GINGINDLOVU TAXI RANK AND RETURN.</p> <p>RETURN TRIP.</p> <p>ROUTE: FROM GINGINDLOVU TAXI RANK INTO MAIN STREET, INTO AND ALONG R258, INTO N2, JOIN M4 AT BALLITO; PROCEED ALONG M4 TO DURBAN, RIGHT INTO ARGYLE ROAD, LEFT INTO UMGENI ROAD, RIGHT INTO LEOPOLD STREET, RIGHT INTO WARWICK AVENUE, RIGHT INTO ALICE STREET, LEFT INTO ALBERT STREET, INTO UMGENI ROAD TO CRABBE STREET TAXI RANK.</p>



transport

Department:
Transport
Province of KwaZulu-Natal

GAZETTE

LGKZNG79-2018-
MAR

REGION: ALL

12.27	<p>FROM APPROVED TAXI RANK IN DURBAN TO APPROVED TAXI RANK IN ESHOWE DIRECT AND RETURN.</p> <p>FROM CRABBE STREET TAXI RANK, LEFT INTO OSBORNE STREET INTO FIRST AVENUE / STAMFORDHILL ROAD INTO ARGYLE ROAD JOIN M4 PROCEED TO N2 AT BALLITO, CONTINUE ALONG N2 TO R66, INTO AND ALONG R66, TO ESHOWE, INTO AND ALONG JOHN ROSS HIGHWAY, INTO OSBORNE ROAD TO ESHOWE TAXI RANK AND RETURN.</p> <p>RETURN</p> <p>FROM ESHOWE TAXI RANK INTO OSBORNE ROAD, INTO AND ALONG JOHN ROSS HIGHWAY, INTO AND ALONG R66, INTO AND ALONG N2, JOIN M4 AT BALLITO, PROCEED ALONG M4 TO DURBAN, RIGHT INTO ARGYLE ROAD, LEFT INTO UMGENI ROAD, RIGHT INTO LEOPOLD STREET, RIGHT INTO WARWICK AVENUE, RIGHT INTO ALICE STREET, LEFT INTO ALBERT STREET, UMGENI ROAD TO CRABBE STREET TAXI RANK.</p>
12.28	<p>DURBAN TO STANDERTON.</p> <p>FROM OSBORNE ROAD TAXI RANK, LEFT TO FIRST AVENUE, BECOMES EPSOM ROAD, WHICH BECOMES INGUCE, RIGHT DAVID WEBSTER (LEOPOLD STREET), INTO N3, PASS MOOI RIVER OFF RAMP AND TURN RIGHT TO R103, PASS COLENZO, PASS ROOSBOM OFF RAMP AND TURN RIGHT TO N11, INTO LYELL STREET, LYELL STREET BECOMES N11, PASS NEWCASTLE, LEFT TO ADELADE TAMBO STREET, PASS VOLKSRUST, RIGHT TO GOVAN MBEKI DRIVE, INTO R23 PASS PERDEKOP, R23 BECOMES R546, RIGHT TO VRY STREET, RIGHT TO BURGER STREET INTO BURGER STREET INTO BURGER STREET INTO BURGER STREET TAXI RANK.</p> <p>RETURN ROUTE.</p> <p>FROM STANDERTON TAXI RANK IN BURGER STREET, INTO MONANI MASIYELA STREET, LEFT TO VRY STREET, LEFT TO R23, RIGHT TO ADELADE TAMBO STREET, LEFT TO N11 OFF RAMP AND TURN LEFT TO R103, PASS ROOSBOM AND COLENZO OFF RAMP AND LEFT TO N3, PASS ALL PLACES MENTIONED BEFORE ON N3, LEFT TO OLD DUTCH ROAD, INTO JOHANNES NKOSI (ALICE STREET), LEFT TO INGUCE (ALBERT STREET), INTO UMGENI ROAD, LEFT TO CRABBE STREET TAXI RANK.</p>
12.29	<p>DURBAN TO WITBANK.</p> <p>FROM OSBORNE ROAD TAXI RANK, LEFT TO FIRST AVENUE, BECOMES EPSOM ROAD, WHICH BECOMES INGUCE, RIGHT DAVID WEBSTER (LEOPOLD STREET), INTO N3, PASS MOOI RIVER OFF RAMP AND TURN RIGHT TO R103, PASS COLENZO, PASS ROOSBOM OFF RAMP AND TURN RIGHT TO N11, INTO LYELL STREET, LYELL STREET BECOMING N11, PASS LADYSMITH, PASS NEWCASTLE, PASS CHARLESTOWN, PASS VOLKSRUST, PASS AMERSFORT, PASS ERMELO, PASS HENDRINA, LEFT TO R38, RIGHT TO R542, RIGHT TO R544, RIGHT TO BEAUTY AVENUE, TO DUVAN TAXI RANK IN WITBANK.</p> <p>RETURN ROUTE.</p> <p>FROM DUVAN TAXI RANK IN WITBANK, LEFT TO BEAUTY STREET, LEFT TO R544, RIGHT TO M35, LEFT TO N17, RIGHT TO M35, INTO N11 OFF RAMP AND LEFT TO R103, PASS ROOSBOM AND COLENZO OFF RAMP AND LEFT TO N3, LEFT TO OLD DUTCH ROAD, INTO JOHANNES NKOSI (ALICE STREET), LEFT TO INGUCE (ALBERT STREET), INTO UMGENI ROAD, LEFT TO CRABBE STREET TAXI RANK.</p>
12.30	<p>DURBAN TO VEREENIGING</p> <p>FROM OSBORNE ROAD TAXI RANK, LEFT TO FIRST AVENUE, BECOMES EPSOM ROAD, WHICH BECOMES INGUCE, RIGHT DAVID WEBSTER (LEOPOLD STREET), INTO N3, PASS PIETERMARITZBURG, PASS MOOI RIVER, PASS HARRISMITH, PASS WARDEN, LEFT TO R54, LEFT TO R42, RIGHT TO GENERAL HERTZOG STREET, LEFT TO UNION STREET, TO VEREENIGING TAXI RANK (RS022) AND RETURN ON THE SAME ROUTE.</p> <p>RETURN ROUTE</p> <p>FROM VEREENIGING TAXI RANK (RS022), RIGHT TO GENERAL HERTZOG, RIGHT R54, TO N3, PASS ALL ABOVE MENTIONED PLACES THAT ARE ON THE N3 AND THEN LEFT TO OLD DUTCH ROAD, INTO JOHANNES NKOSI (ALICE STREET), LEFT TO INGUCE (ALBERT STREET), INTO UMGENI ROAD, LEFT TO CRABBE STREET TAXI RANK.</p>



transport

Department:
Transport
Province of KwaZulu-Natal

GAZETTE

LGKZNG79-2018-
MAR

REGION: ALL

1) Application Number: APP0097200	2) Gazette Number: LGKZNG79-2018-MAR
3) Applicant: JJ MBATHA ID NO. 6504095359084 Association: NOT AVAILABLE	4) Applicant Address: P. O BOX 214 PAULPIETERSBURH 3180
5) Existing Licence Holder: NOT APPLICABLE ID NO. NOT APPLICABLE	6) Existing Licence Holder Address: NOT APPLICABLE
7) Type of application: NEW OPERATING LICENCE	8) Operating Licence Number: NOTAVAILABLE
9) Vehicle Type: OTHER	10) 1 X 0 (SEATED)
11) Region: UTHUKELA	
12.1	starting from stand no: D 1202 WHERE I LIVE. I TAKE 2 CHILDREN FORM HOUSE NO:D1226 AND GO BACK TO THE MAIN ROAD AND TURN LEFT AND TAKE HLUNGWANA/EDUMBE ROAD AND PROCEED.IN THE HOUSE NEXT TO THE ROAD I PICK-UP 2 CHILDREN AT KWANGWANYA TRADITIONAL AREA BUS STOP AND PPROCEED TO THW MAIN ROAD AND PROCEES HLUNGWANA ROAD HEADING TO THE TAR ROAD. I TURN LEFT IN ROAD NO TO ENTER THE TAR ROAD AND AT PADDAFONTEIN SCHOOL GATE I PICK UP 3 CHILDREN AND PROCEES TO THE MAIN ROAD AND AT VILAKAZI BUS TERMINAL I PICK UP 3 CHILDREN AND PROCEED TO THE MAIN ROAD AND PASSING THE MEHLOKOZI SHOP IN ROAD NO:L 1305 I TURN LEFT TO ENTER MANGOSUTHU AREA. IN THE SECOND STREET AT HOUSE NO 4, I PICK UP 1 CHILD AND GO BACK TO THE MAIN ROAD AND PROCEED UNTIL I REACH UMUZIWESIZWE HIGH SCHOOL THEN I TURN LEFT TO ENTER THE GATE.I DROP OFF 7 CHILDREN INSIDE THE SCHOOL PREMISES AND GO BACK TO THE MAIN ROAD AND TURN LEFT AND PROCEED TO THE TAR ROAD AND TURN RIGHT AND PROCEED TO THE MAIN ROAD UNTIL I REACH THE CROSS ROAD AND TURN LEFT TO TAKE 2 CHILDREN FROM THE HOUSE NEXT TO THE WATER TANK. I GO BACK TO THE TAR ROAD AND TURN RIGHT AND GO DOWNN THE ROAD AND TURN RIGHT TO THE ROAD BILANYONI 4 I PROCEED TO THE MAIN ROAD UNTIL I REACH BILANYONI PRIMARY SCHOOL AND TURN LEFT TO ENTER THE SCHOOL THE SCHOOL PREMISES AND DROP ALL THE LEARNERS.I PARK OUTSIDE THE SCHOOL PREMISES AND WAIT FOR THE SCHOOL OUT IN THE AFTERNOON RETURN THE SAME ROUTE IN REVERSE TAKING THEM BACK HOME.



transport

Department:
Transport
Province of KwaZulu-Natal

GAZETTE

LGKZNG79-2018-
MAR

REGION: ALL

1) Application Number: APP0097201	2) Gazette Number: LGKZNG79-2018-MAR
3) Applicant: Z NDLOVU ID NO. 6409030359084 Association: DURBAN LONG DISTANCE TAXI ASSOCIATION	4) Applicant Address: 32 UMGENI CENTRE 273 UMGENI ROAD DURBAN 4001
5) Existing Licence Holder: NOT APPLICABLE ID NO. NOT APPLICABLE	6) Existing Licence Holder Address: NOT APPLICABLE
7) Type of application: NEW OPERATING LICENCE	8) Operating Licence Number: NOTAVAILABLE
9) Vehicle Type: MINIBUS	10) 1 X 13 (SEATED) + 0 (STANDING)
11) Region: DURBAN CENTRAL	
12.1	<p>FROM APPROVED TAXI RANK IN DURBAN TO WANDERERS STREET, JOHANNESBURG TO PARK CITY TAXI RANK NO. 2 DIRECT AND RETURN.</p> <p>ROUTE: FROM CRABBE STREET / OSBORNE STREET TAXI RANK INTO FIRST AVENUE, EPSOME ROAD, UMGENI ROAD, LEOPOLD STREET, INTO AND ALONG N3 BY PASSING PIETERMARTIZBURG, HARRISMITH TO M2 WEST JOHANNESBURG, INTO AND ALONG HARROW ROAD, ANDERSON STREET, TROY STREET, PLAIN STREET, WANDERERS STREET, TO WANDERERS STREET TAXI RANK JOHANNESBURG AND RETURN.</p> <p>RETURN TRIP.</p> <p>ROUTE: FROM WANDERERS STREET TAXI RANK INTO PLAIN STREET, TROY STREET, ANDERSON STREET, INTO AND ALONG HARROW ROAD, INTO AND ALONG M2 EAST, INTO AND ALONG N3 PASSING HARRISMITH, AND PIETERMARTIZBURG TO DURBAN, INTO OLD DUTCH ROAD, ALICE STREET, LEFT INTO ALBERT STREET, UMGENI ROAD INTO CRABBE STREET / OSBORNE STREET TAXI RANK.</p>
12.2	<p>FROM CARTWRIGHT FLATS TAXI RANK, INTO UMGENI ROAD TURN INTO ARGYLE ROAD AND JOIN M4 PROCEED TO N2 AT BALLITO, PROCEED ALONG N2 INTO AND ALONG R74 BY PASSING STANGER TO KRANSKOP, RIGHT INTO MAIN ROAD KRANSKOP TO KRANSKOP TAXI RANK AND RETURN.</p> <p>FROM KRANSKOP TAXI RANK, INTO MAIN ROAD, INTO AND ALONG R74 BY PASSING STANGER, INTO AND ALONG N2, JOIN M4 AT BALLITO, PROCEED ALONG M4 TO DURBAN, RIGHT INTO ARGYLE ROAD, LEFT INTO UMGENI ROAD, RIGHT INTO LEOPOLD STREET, RIGHT INTO WARWICK AVENUE, RIGHT INTO ALICE STREET, LEFT INTO ALBERT STREET TO CARTWRIGHT FLATS TAXI RANK.</p>
12.3	<p>FROM APPROVED TAXI RANKS IN DURBAN TO APPROVED TAXI RANKS IN MANGUZA DIRECT AND RETURN.</p> <p>FROM CARTWRIGHT FLATS TAXI RANK INTO UMGENI ROAD TURN INTO ARGYLE ROAD AND JOIN M4 PROCEED TO N2 AT BALLITO, INTO AND ALONG N2, INTO AND ALONG R38, INTO AND ALONG R38 BY PASSING JOZINI INTO AND ALONG R22 TO KWANGWANASE, INTO MAIN ROAD KWANGWANASE TO KWANGWANASE TAXI RANK AND RETURN.</p> <p>RETURN.</p> <p>FROM KWANGWANASE TAXI RANK INTO MAIN ROAD, INTO AND ALONG R22, INTO AND ALONG R38 PASSING JOZINI, INTO AND ALONG N2, JOIN M4 AT BALLITO, PROCEED ALONG M4 TO DURBAN, RIGHT INTO ARGYLE STREET, LEFT INTO UMGENI ROAD, RIGHT INTO LEOPOLD STREET, RIGHT INTO WARWICK AVENUE, RIGHT INTO ALICE STREET, LEFT INTO ALBERT STREET, TO CARTWRIGHT FLATS TAXI RANK.</p>



transport

Department:
Transport
Province of KwaZulu-Natal

GAZETTE

LGKZNG79-2018-
MAR

REGION: ALL

12.4	<p>APPROVED TAXI RANKS IN DURBAN TO APPROVED TAXI RANKS IN PONGOLA DIRECT AND RETURN.</p> <p>FROM CARTWRIGHT FLATS TAXI RANK, INTO UMGENI ROAD, INTO ARGYLE ROAD JOIN M4 PROCEED TO N2 AT BALLITO, INTO AND ALONG N2 TO PONGOLA, TURNING INTO PONGOLA TAXI RANK AND RETURN.</p> <p>RETURN</p> <p>FROM PONGOLA TAXI RANK, INTO AND ALONG N2, JOIN M4 AT BALLITO, PROCEED ALONG M4 TO DURBAN, RIGHT INTO ARGYLE ROAD, LEFT INTO UMGENI ROAD, RIGHT INTO LEOPOLD STREET, RIGHT INTO WARWICK AVENUE, RIGHT INTO ALICE STREET LEFT INTO ALBERT STREET, INTO CARTWRIGHT FLATS TAXI RANK.</p>
12.5	<p>SCHEDULE "B"</p> <p>ROUTE 1B.</p> <p>FROM APPROVED TAXI RANK IN DURBAN TO APPROVED TAXI RANK IN FICKSBURG DIRECT AND RETURN FORWARD TRIP</p> <p>ROUTE: FROM CARTWRIGHT FLATS TAXI RANK INTO AND ALONG UMGENI ROAD RIGHT INTO AND ALONG LEOPOLD STREET INTO AND ALONG N3 TO HARRISMITH INTO AND ALONG R712, INTO AND ALONG R711 VIA FOURIESBERG, INTO AND ALONG R26 TO FICKSBURG, INTO MC CABE STREET, INTO AND ALONG TOORN STREET TO TAXI RANK IN FICKSBURG AND RETURN.</p> <p>RETURN TRIP.</p> <p>ROUTE: FROM FICKSBURG TAXI RANK INTO AND ALONG TOORN STREET, INTO MCCABE STREET INTO AND ALONG R26, INTO AND ALONG R711 VIA FICKSBURG, INTO AND ALONG R712 TO HARRISMITH INTO AND ALONG N3 TO DURBAN, INTO OLD DUTCH ROAD, ALICE STREET, LEFT INTO ALBERT STREET, INTO CARTWRIGHT FLATS TAXI RANK.</p> <p>ALTERNATIVELY: VIA PINETOWN ON RETURN TRIPS TO DURBAN (DROP PASSENGERS ONLY): FROM FICKSBURG TAXI RANK...TO N3 INTO AND ALONG M13 TO PINETOWN INTO AND ALONG OLD MAIN ROAD RIGHT INTO CROMPTON STREET TO M13, JOIN N3 AT PARADISE VALLEY INTO AND ALONG N3 TO DURBAN, INTO OLD DUTCH ROAD, ALICE STREET LEFT INTO ALBERT STREET TO CARTWRIGHT FLATS TAXI RANK. NO PASSENGERS TO BE PICKED UP IN PINETOWN.</p>
12.6	<p>FROM DURBAN TO POINTS WITHIN THE PROVINCE OF KZN ONLY. NO PICKING UP OR SETTING DOWN OF PASSENGERS EN ROUTE.</p>
12.7	<p>FROM CRABBE STREET TAXI RANK LEFT INTO OSBORNE STREET, INTO FIRST AVENUE / STAMFORDHILL ROAD INTO ARGYLE ROAD JOIN M4 PROCEED TO N2 AT BALLITO, INTO AND ALONG N2 TO R618 AT MTUBATUBA, INTO AND ALONG R618 TO TAXI RANK AT HLABISA AND RETURN.</p> <p>FROM HLABISA TAXI RANK INTO AND ALONG R618, INTO AND ALONG N2, JOIN M4 AT BALLITO, PROCEED ALONG M4 TO DURBAN, RIGHT INTO ARGYLE ROAD, LEFT INTO UMGENI ROAD, RIGHT INTO LEOPOLD STREET, RIGHT INTO WARWICK AVENUE, RIGHT INTO ALICE STREET, LEFT INTO ALBERT STREET, UMGENI ROAD TO CRABBE STREET TAXI RANK.</p>
12.8	<p>FROM CRABBE STREET TAXI RANK, INTO OSBORNE STREET INTO FIRST AVENUE, JOIN EPSOME ROAD, UMGENI ROAD INTO LEOPOLD STREET, JOIN N3 AND PROCEED ALONG N3, FROM N3 ONTO R103 AT COLENZO JOIN N11 INTO LADYSMITH AND TURN AT QUEEN STREET TO LADYSMITH TAXI RANK AND RETURN.</p> <p>RETURN</p> <p>FROM LADYSMITH TAXI RANK INTO QUEEN STREET, INTO N11, INTO AND ALONG R103, JOIN N3 AT COLENZO, INTO AND ALONG N3 TO DURBAN, INTO OLD DUTCH ROAD, ALICE STREET, LEFT INTO ALBERT STREET, UMGENI ROAD TO CRABBE STREET TAXI RANK.</p>



transport

Department:
Transport
Province of KwaZulu-Natal

GAZETTE

LGKZNG79-2018-
MAR

REGION: ALL

12.9	<p>FROM APPROVED TAXI RANK IN DURBAN TO APPROVED TAXI RANK IN MANDINI DIRECT AND RETURN FORWARD TRIP.</p> <p>ROUTE: FROM CARTWRIGHT FLATS TAXI RANK INTO UMGENI ROAD TURN INTO ARGYLE ROAD AND JOIN M4 PROCEED TO N2 AT BALLITO, INTO AND ALONG N2 UNTIL R245, INTO AND ALONG R245 VIA DARNALL TO R102, INTO AND ALONG R102 TO R258 INTO MANDINI, INTO AND ALONG MAIN ROAD MANDINI TO AMATIKULU RANKING AT THE MANDINI TAXI RANK AND RETURN.</p> <p>RETURN TRIP.</p> <p>ROUTE: FROM MANDINI TAXI RANK INTO AND ALONG MAIN ROAD FROM AMATIKULU, INTO R258, INTO AND ALONG R102 VIA DARNALL INTO AND ALONG R245, INTO N2, JOIN M4 AT BALLITO, PROCEED ALONG M4 TO DURBAN, RIGHT INTO ARGYLE ROAD, LEFT INTO UMGENI ROAD, RIGHT INTO LEOPOLD STREET, RIGHT INTO WARWICK AVENUE, RIGHT INTO ALICE STREET, LEFT INTO ALBERT STREET TO CARTWRIGHT FLATS TAXI RANK.</p>
12.10	<p>FROM CRABBE STREET TAXI RANK, INTO OSBORNE STREET, INTO FIRST AVENUE INTO EPSOME ROAD AND TURN INTO LEOPOLD STREET, INTO AND ALONG N3 AND PROCEED TO R103 AT COLENZO INTO AND ALONG R103, INTO AND ALONG N11 TO NEWCASTLE, TURN INTO ALLEN STREET, INTO KIRKLAND STREET, VOORTREKKER STREET TO NEWCASTLE TAXI RANK AND RETURN.</p> <p>RETURN</p> <p>FROM NEWCASTLE TAXI RANK INTO VOORTREKKER STREET, INTO KIRKLAND STREET, INTO ALLEN STREET, INTO AND ALONG N11, INTO AND ALONG R103, JOIN N3 AT COLENZO, INTO AND ALONG N3 TO DURBAN, INTO OLD DUTCH ROAD, ALICE STREET</p>
12.11	<p>FROM APPROVED TAXI RANK IN DURBAN TO APPROVED TAXI RANK IN STANGER DIRECT AND RETURN FORWARD TRIP.</p> <p>ROUTE: FROM CARTWRIGHT FLATS TAXI RANK INTO UMGENI ROAD TURN INTO ARGYLE ROAD AND JOIN M4, INTO AND ALONG M4, INTO R214 VIA UMHLALI, JOIN R102 VIA SHAKASKRAAL TURN INTO CHIEF ALBERT LUTHULI STREET INTO BALCOMBE ROAD TO KWA DUKUZA/STANGER TAXI RANK AND RETURN.</p> <p>RETURN TRIP.</p> <p>ROUTE: FROM KWADUKUZA / STANGER TAXI RANK INTO BALCOMBE ROAD, INTO CHIEF ALBERT LUTHULI STREET, JOIN THE R102 VIA SHAKASKRAAL, INTO R214 VIA UMHLALI, INTO AND ALONG M4 TO DURBAN, INTO ARGYLE ROAD, LEFT INTO UMGENI ROAD, RIGHT INTO LEOPOLD STREET, RIGHT INTO WARWICK AVENUE, RIGHT INTO ALICE STREET LEFT INTO ALBERT STREET, INTO CARTWRIGHT FLATS TAXI RANK.</p>
12.12	<p>FROM APPROVED TAXI RANK IN DURBAN TO APPROVED TAXI RANK IN MKUZE DIRECT AND RETURN.</p> <p>FROM CARTWRIGHT FLATS TAXI RANK INTO UMGENI ROAD TURN INTO ARGYLE ROAD AND JOIN M4 PROCEED TO N2 AT BALLITO, INTO AND ALONG N2 RIGHT INTO MKUZE MAIN ROAD, INTO EAGLE AVENUE TO MKUZE TAXI RANK AND RETURN.</p> <p>RETURN</p> <p>FROM MKUZE TAXI RANK INTO EAGLE AVENUE, INTO MAIN ROAD, INTO AND ALONG N2, JOIN M4 AT BALLITO, PROCEED ALONG M4 TO DURBAN, RIGHT INTO ARGYLE ROAD, LEFT INTO UMGENI ROAD, RIGHT INTO LEOPOLD STREET, RIGHT INTO WARWICK AVENUE, RIGHT INTO ALICE STREET, LEFT INTO ALBERT STREET TO CARTWRIGHT FLATS TAXI RANK.</p>



transport

Department:
Transport
Province of KwaZulu-Natal

GAZETTE

LGKZNG79-2018-
MAR

REGION: ALL

12.13	<p>FROM APPROVED TAXI RANKS IN DURBAN TO APPROVED TAXI RANK IN MELMOTH DIRECT AND RETURN.</p> <p>FROM CRABBE STREET TAXI RANK, LEFT INTO OSBORNE, INTO FIRST AVENUE / STAMFORDHILL ROAD INTO ARGYLE ROAD JOIN M4 PROCEED TO N2 AT BALLITO, INTO AND ALONG N2 TO R66, INTO AND ALONG R66 TO MELMOTH, INTO AND VICTORIA STREET TO MELMOTH TAXI RANK AND RETURN.</p> <p>RETURN</p> <p>FROM MELMOTH TAXI RANK INTO VICTORIA STREET, INTO AND ALONG R66, INTO AND ALONG N2, JOIN M4 AT BALLITO; PROCEED ALONG M4 TO DURBAN, RIGHT INTO ARGYLE ROAD, LEFT INTO UMGENI ROAD, RIGHT INTO LEOPOLD STREET, RIGHT IN TO WARWICK AVENUE, RIGHT INTO ALICE STREET, LEFT INTO ALBERT STREET, INTO UMGENI ROAD TO CRABBE STREET TAXI RANK.</p>
12.14	<p>FROM APPROVED TAXI RANK IN DURBAN TO APPROVED TAXI RANK IN GINGINDLOVU DIRECT AND RETURN</p> <p>FORWARD TRIP ROUTE: FROM CRABBE STREET TAXI RANK, INTO OSBORNE STREET, INTO FIRST AVENUE / STAMFORDHILL ROAD INTO ARGYLE ROAD JOIN M4 PROCEED TO N2 AT BALLITO, PROCEED ALONG THE N2 TO R258, INTO AND ALONG R258, INTO AND ALONG ROAD R102 TO MAIN STREET, GINGINDLOVU, CONTINUE ALONG MAIN STREET TO GINGINDLOVU TAXI RANK AND RETURN.</p> <p>RETURN TRIP ROUTE: FROM GINGINDLOVU TAXI RANK INTO MAIN STREET, INTO AND ALONG R102, INTO AND ALONG R258, INTO N2, JOIN M4 AT BALLITO, PROCEED ALONG M4 TO DURBAN, RIGHT INTO ARGYLE ROAD, LEFT INTO UMGENI ROAD, RIGHT INTO LEOPOLD STREET, RIGHT INTO WARWICK AVENUE, RIGHT INTO ALICE STREET, LEFT INTO ALBERT STREET, INTO UMGENI ROAD TO CRABBE STREET TAXI RANK.</p>
12.15	<p>FROM APPROVED TAXI RANK IN DURBAN TO APPROVED TAXI RANK IN MTUBATUBA DIRECT AND RETURN FORWARD TRIP.</p> <p>ROUTE: FROM CRABBE STREET TAXI RANK, LEFT INTO OSBORNE STREET INTO FIRST AVENUE / STAMFORDHILL ROAD INTO ARGYLE ROAD JOIN M4 PROCEED TO N2 AT BALLITO, INTO AND ALONG N2 TO BHOBZA ROAD (MTUBATUBA) INTO AND ALONG BHOBZA ROAD, INTO AND ALONG RIVERVIEW ROAD, INTO AND ALONG JOHN ROSS ROAD, INTO AND ALONG NYATHI ROAD TO MTUBATUBA TAXI RANK AND RETURN.</p> <p>RETURN TRIP.</p> <p>ROUTE: FROM MTUBATUBA TAXI RANK, INTO AND ALONG NYATHI ROAD, INTO AND ALONG JOHN ROSS ROAD, INTO AND ALONG RIVERVIEW ROAD, INTO AND ALONG BHOBZA ROAD, INTO AND ALONG N2, JOIN M4 AT BALLITO, PROCEED ALONG M4 TO DURBAN, RIGHT INTO ARGYLE ROAD, LEFT INTO UMGENI ROAD, RIGHT INTO LEOPOLD STREET, RIGHT INTO WARWICK AVENUE, RIGHT INTO ALICE STREET, LEFT INTO ALBERT STREET, UMGENI ROAD TO CRABBE STREET TAXI RANK</p>
12.16	<p>FROM APPROVED TAXI RANK IN DURBAN TO APPROVED TAXI RANK IN NONGOMA .</p> <p>FORWARD TRIP.</p> <p>ROUTE: FROM CRABBE STREET TAXI RANK LEFT INTO OSBORNE STREET, INTO FIRST AVENUE / STAMFORDHILL ROAD INTO ARGYLE ROAD AND JOIN M4 PROCEED TO N2 AT BALLITO, INTO AND ALONG N2 TO R66, INTO AND ALONG R66 BY PASSING ESHOWE, INTO AND ALONG R34, TURN TO R66 TO NONGOMA BY PASSING ULUNDI TO NONGOMA TAXI RANK AND RETURN.</p> <p>RETURN TRIP.</p> <p>ROUTE: FROM NONGOMA TAXI RANK, TURN INTO R66 BY PASSING ULUNDI, INTO AND ALONG R34, INTO AND ALONG R66 BY PASSING ESHOWE, INTO AND ALONG N2, JOIN M4 AT BALLITO, PROCEED ALONG M4 TO DURBAN, RIGHT INTO ARGYLE ROAD, LEFT INTO UMGENI ROAD, RIGHT INTO LEOPOLD STREET, RIGHT INTO WARWICK AVENUE, RIGHT INTO ALICE STREET, LEFT INTO ALBERT STREET, UMGENI ROAD, TO CRABBE STREET TAXI RANK.</p>



transport

Department:
Transport
Province of KwaZulu-Natal

GAZETTE

LGKZNG79-2018-
MAR

REGION: ALL

12.17	<p>FROM CRABBE STREET TAXI RANK, INTO OSBORNE STREET, INTO FIRST AVENUE JOIN EPSOME ROAD, UMGENI ROAD INTO LEOPOLD STREET JOIN N3 AND PROCEED ALONG N3 TO R103 AT COLENSO, ALONG R103, JOIN N11 PROCEED TO R692 TO DUNDEE INTO AND ALONG R68, INTO DUNDEE AND TURN TO VICTORIA STREET TAXI RANK IN DUNDEE AND RETURN.</p> <p>FROM VICTORIA STREET TAXI RANK INTO AND ALONG R68, INTO AND ALONG R692, INTO AND ALONG N11, INTO AND ALONG R103, JOIN N3 AT COLENSO, INTO AND ALONG N3 TO DURBAN, OLD DUTCH ROAD, ALICE STREET, LEFT INTO ALBERT STREET, UMGENI ROAD TO CRABBE STREET TAXI RANK.</p>
12.18	<p>FROM APPROVED TAXI RANK IN DURBAN TO APPROVED TAXI RANK IN BABANANGO DIRECT AND RETURN.</p> <p>FROM CARTWRIGHT FLATS TAXI RANK INTO UMGENI ROAD TURN INTO ARGYLE ROAD AND JOIN M4 PROCEED TO N2 AT BALLITO, INTO AND ALONG THE N2 TO R66, INTO AND ALONG R66, LEFT INTO AND ALONG R68 TO TAXI RANK AT BABANANGO AND RETURN.</p> <p>RETURN TRIP</p> <p>FROM BABANANGO TAXI RANK INTO AND ALONG R68, INTO AND ALONG R66, INTO N2, JOIN M4 AT BALLITO; PROCEED ALONG M4 TO DURBAN, RIGHT INTO ARGYLE ROAD, LEFT INTO UMGENI ROAD, RIGHT INTO LEOPOLD STREET, RIGHT INTO WARWICK AVENUE, RIGHT INTO ALICE STREET, LEFT INTO ALBERT STREET, TO CARTWRIGHT FLATS TAXI RANK.</p>
12.19	<p>FROM APPROVED TAXI RANK IN DURBAN TO APPROVED TAXI RANK IN VRYHEID DIRECT AND RETURN FORWARD TRIP.</p> <p>ROUTE: FROM CRABBE STREET TAXI RANK LEFT INTO OSBORNE STREET, INTO FIRST AVENUE, STAMFORDHILL ROAD JOIN M4 PROCEED TO N2 AT BALLITO INTO AND ALONG N2, TO R66 VIA GINGINDLOVU INTO AND ALONG R34 VIA MELMOTH AND CONTINUE TO VRYHEID EAST ON R34 JOIN STRETCH STREET AND TURN AT BOCRET STREET TO VRYHEID TAXI RANK AND RETURN.</p> <p>RETURN TRIP.</p> <p>ROUTE: FROM VRYHEID TAXI RANK INTO BOCRET STREET, INTO STRETCH STREET, INTO R34 WEST, INTO AND ALONG R34 VIA MELMOTH, INTO AND ALONG R66 VIA GINGINDLOVU, INTO AND ALONG N2, JOIN M4 AT BALLITO, PROCEED ALONG M4 TO DURBAN, RIGHT INTO ARGYLE ROAD, LEFT INTO UMGENI ROAD, RIGHT INTO LEOPOLD STREET, RIGHT INTO WARWICK AVENUE, RIGHT INTO ALICE STREET, LEFT INTO ALBERT STREET, UMGENI ROAD TO CRABBE STREET TAXI RANK.</p> <p>NB: RETURN JOURNEY THE RETURN TRIP IS THE FORWARD TRIP IN REVERSE SAVE AND EXCEPT WHERE ONE WAY STREETS IN CITY AREAS DO NOT ALLOW THIS WHEREUPON THE ROUTE SHALL BE AS CLOSE AS POSSIBLE TO THAT OF THE FORWARD TRIP AND AS PRESCRIBED BY THE RELEVANT LOCAL AUTHORITY.</p>
12.20	<p>FROM CRABBE STREET TAXI RANK, INTO OSBORNE STREET, INTO FIRST AVENUE / STAMFORDHILL ROAD INTO ARGYLE ROAD JOIN M4 PROCEED TO N2 AT BALLITO, INTO AND ALONG N2 TO R22 AT HLULUWE INTO MAIN ROAD HLULUWE, INTO HLULUWE TAXI RANK AND RETURN.</p> <p>RETURN</p> <p>FROM HLULUWE TAXI RANK, INTO MAIN ROAD, INTO AND ALONG R22, INTO AND ALONG N2, JOIN M4 AT BALLITO; PROCEED ALONG M4 TO DURBAN, RIGHT INTO ARGYLE ROAD, LEFT INTO UMGENI ROAD, RIGHT INTO LEOPOLD STREET, RIGHT INTO WARWICK AVENUE, RIGHT INTO ALICE STREET, LEFT INTO ALBERT STREET, INTO UMGENI ROAD TO CRABBE STREET TAXI RANK</p>
12.21	<p>FROM CRABBE STREET TAXI RANK, INTO OSBORNE STREET, INTO FIRST AVENUE / STAMFORDHILL ROAD INTO ARGYLE ROAD JOIN M4 PROCEED TO N2 AT BALLITO, INTO AND ALONG N2 TO R34, INTO AND ALONG R34 (JOHN ROSS HIGHWAY), INTO AND ALONG BULLION ROAD, INTO KRUGER RAND ROAD TO RICHARDSBAY TAXI RANK AND RETURN.</p> <p>FROM RICHARDSBAY TAXI RANK, INTO KRUGER RAND ROAD, INTO AND ALONG BULLION ROAD, ALONG R34 (JOHN ROSS HIGHWAY), INTO AND ALONG N2, JOIN M4 AT BALLITO, PROCEED ALONG M4 TO DURBAN, RIGHT INTO ARGYLE ROAD, LEFT INTO UMGENI ROAD, RIGHT INTO LEOPOLD STREET, RIGHT INTO WARWICK AVENUE, RIGHT INTO ALICE STREET, LEFT INTO ALBERT STREET, INTO UMGENI ROAD INTO CRABBE STREET TAXI RANK.</p>



transport

Department:
Transport
Province of KwaZulu-Natal

GAZETTE

LGKZNG79-2018-
MAR

REGION: ALL

12.22	<p>FROM APPROVED TAXI RANK IN DURBAN TO APPROVED TAXI RANKS IN EMPANGENI DIRECT AND RETURN.</p> <p>FROM CRABBE STREET TAXI RANK, INTO OSBORNE STREET, INTO FIRST AVENUE / STAMFORDHILL ROAD INTO ARGYLE ROAD JOIN M4 PROCEED TO N2 AT BALLITO, INTO AND ALONG N2 TO R66, INTO AND ALONG R66 BY PASSING GINGINDLOVU, INTO ALONG R102 TO EMPANGENI, LEFT INTO AND ALONG JOHN ROSS HIGHWAY TO EMPANGENI "A" TAXI RANK AND RETURN.</p> <p>RETURN</p> <p>FROM EMPANGENI "A" TAXI RANK INTO AND ALONG JOHN ROSS HIGHWAY, RIGHT INTO R102, INTO AND ALONG R66 BY PASSING GINGINDLOVU, INTO AND ALONG N2, JOIN M4 AT BALLITO, PROCEED ALONG M4 TO DURBAN, RIGHT INTO ARGYLE ROAD, LEFT INTO UMGENI ROAD, RIGHT INTO LEOPOLD STREET, RIGHT INTO WARWICK AVENUE, RIGHT INTO ALICE STREET, LEFT INTO ALBERT STREET, INTO UMGENI ROAD TO CRABBE STREET TAXI RANK.</p> <p>FROM CRABBE STREET TAXI RANK, INTO OSBORNE STREET, INTO FIRST AVENUE / STAMFORDHILL ROAD INTO ARGYLE ROAD JOIN M4 PROCEED TO N2 AT BALLITO, INTO AND ALONG N2 TO R66, INTO AND ALONG R66 BY PASSING GINGINDLOVU INTO AND ALONG R102, INTO AND ALONG TANNER ROAD (EMPANGENI RAIL), TO "B" RANK EMPANGENI RAIL AND RETURN.</p> <p>RETURN</p> <p>FROM "B" RANK EMPANGENI RAIL INTO AND ALONG TANNER ROAD, INTO AND ALONG R102, INTO AND ALONG R66 BY PASSING GINGINDLOVU, INTO N2, JOIN M4 AT BALLITO, PROCEED ALONG M4 TO DURBAN, RIGHT INTO ARGYLE ROAD, INTO UMGENI ROAD, RIGHT INTO LEOPOLD STREET, RIGHT INTO WARWICK AVENUE, RIGHT INTO ALICE STREET, LEFT INTO ALBERT STREET, INTO UMGENI ROAD TO CRABBE STREET TAXI RANK.</p>
12.23	<p>DURBAN METRO TO WELKOM.</p> <p>ROUTE: FROM CARTWRIGHT FLATS TAXI RANK INTO AND ALONG UMGENI ROAD, RIGHT INTO AND ALONG LEOPOLD STREET INTO AND ALONG N3 TO HARRISMITH, INTO AND ALONG N5 VIA BETHLEHEM, SENEKAL, INTO AND ALONG R70 VIA VENTERSBERG, INTO AND ALONG R73 VIA VIRGINIA INTO AND ALONG POWER ROAD TO CONSTANTIA / MOTHUSI ROAD TO TAXI RANK IN WELKOM AND RETURN.</p> <p>RETURN TRIP.</p> <p>ROUTE: FROM WELKOM TAXI RANK INTO CONSTANTIA / MOTHUSI ROAD, INTO AND ALONG POWER ROAD, INTO AND ALONG R73 VIA VIRGINIA, INTO AND ALONG R70 VIA VENTERSBERG, INTO AND ALONG N5 VIA SENEKAL AND BETHLEHEM, INTO HARRISMITH, INTO AND ALONG N3 TO DURBAN, INTO OLD DUTCH ROAD, ALICE STREET, LEFT INTO ALBERT STREET, INTO CARTWRIGHT FLATS TAXI RANK.</p> <p>ALTERNATIVELY: VIA PINETOWN ON RETURN TRIPS TO DURBAN (DROP PASSENGERS ONLY).</p> <p>FROM WELKOM...TO N3 INTO AND ALONG M13 TO PINETOWN INTO AND ALONG OLD MAIN ROAD RIGHT INTO CROMPTON STREET TO M13, JOIN N3 AT PARADISE VALLEY INTO AND ALONG N3 TO DURBAN INTO OLD DUTCH ROAD, ALICE STREET TO CARTWRIGHT FLATS TAXI RANK.</p> <p>NO PASSENGERS TO BE PICKED UP IN PINETOWN.</p> <p>NB: RETURN JOURNEY</p> <p>THE RETURN TRIP IS THE FORWARD TRIP IN REVERSE SAVE AND EXCEPT WHERE ONE WAY STREETS IN CITY AREAS DO NOT ALLOW THIS WHEN UPON THE ROUTE SHALL BE AS CLOSE AS POSSIBLE TO THAT OF THE FORWARD TRIP AND AS PRESCRIBED BY THE RELEVANT LOCAL AUTHORITY.</p>



transport

Department:
Transport
Province of KwaZulu-Natal

GAZETTE

LGKZNG79-2018-
MAR

REGION: ALL

12.24	<p>FROM APPROVED TAXI RANK IN DURBAN TO APPROVED TAXI RANK IN QWAQWA DIRECT AND RETURN FORWARD TRIP.</p> <p>ROUTE: FROM CARTWRIGHT FLATS TAXI RANK INTO AND ALONG UMGENI ROAD, INTO AND ALONG LEOPOLD STREET, INTO AND ALONG N3 TO HARRISMITH FROM HARRISMITH ALONG R712, INTO AND ALONG R57 TO PHUTHADITJABA INTO AND ALONG MAMPOI STREET TO QWAQWA TAXI RANK AND RETURN.</p> <p>ALTERNATIVELY ...INTO AND ALONG N3 TO R74, INTO AND ALONG R74, TO R712, INTO AND ALONG R712, INTO AND ALONG R57 TO PHUTHADITJABA, MAMPOI STREET TO QWAQWA TAXI RANK AND RETURN.</p> <p>RETURN TRIP.</p> <p>ROUTE: FROM QWAQWA TAXI RANK INTO AND ALONG MAMPOI STREET, INTO AND ALONG R57, INTO AND ALONG R712 TO HARRISMITH, INTO AND ALONG N3 TO DURBAN, INTO OLD DUTCH ROAD, ALICE STREET, LEFT INTO ALBERT STREET, INTO CARTWRIGHT FLATS TAXI RANK.</p> <p>ALTERNATIVELY: VIA PINETOWN ON RETURN TRIPS TO DURBAN (DROP PASSENGERS ONLY).</p> <p>FROM: QWAQWA TAXI RANK...TO N3 INTO AND ALONG M13 TO PINETOWN INTO AND ALONG OLD MAIN ROAD RIGHT INTO CROMPTON STREET TO M13, JOIN N3 AT PARADISE VALLEY INTO AND ALONG N3 TO DURBAN INTO OLD DUTCH ROAD, ALICE STREET LEFT INTO ALBERT STREET TO CARTWRIGHT FLATS TAXI RANK.</p> <p>NO PASSENGERS TO BE PICKED UP IN PINETOWN.</p>
12.25	<p>FROM CRABBE STREET TAXI RANK, INTO OSBORNE STREET, INTO FIRST AVENUE / STAMFORDHILL ROAD INTO ARGYLE ROAD AND JOIN M4 PROCEED TO N2 AT BALLITO, INTO AND ALONG N2 TO R66, INTO AND ALONG R66 BY PASSING ESHOWE, INTO AND ALONG R34, RIGHT INTO AND ALONG R66 TO ULUNDI, INTO PRINCESS MAGOGO STREET TO ULUNDI TAXI RANK AND RETURN.</p> <p>FROM ULUNDI TAXI RANK INTO PRINCESS MGOGO STREET, INTO AND ALONG R66, INTO AND ALONG R34, INTO AND ALONG R66 BY PASSING ESHOWE, INTO AND ALONG N2, JOIN M4 AT BALLITO, PROCEED ALONG M4 TO DURBAN, RIGHT INTO ARGYLE ROAD, LEFT INTO UMGENI ROAD, RIGHT INTO LEOPOLD STREET, RIGHT INTO WARWICK AVENUE, RIGHT INTO ALICE STREET, LEFT INTO ALBERT STREET, INTO UMGENI ROAD TO CRABBE STREET TAXI RANK.</p>
12.26	<p>DURBAN CBD TO GINGINDLOVU.</p> <p>FROM APPROVED TAXI RANK IN DURBAN TO APPROVED TAXI RANK IN GINGINDLOVU DIRECT AND RETURN.</p> <p>ROUTE: FROM CRABBE STREET TAXI RANK, INTO OSBORNE STREET, INTO FIRST AVENUE/STAMFORDHILL ROAD INTO ARGYLE ROAD JOIN M4 PROCEED TO N2 AT BALLITO, PROCEED ALONG THE N2 TO R258, INTO AND ALONG R258, INTO AND ALONG ROAD R102 TO MAIN STREET, GINGINDLOVU, CONTINUE ALONG MAIN STREET TO GINGINDLOVU TAXI RANK AND RETURN.</p> <p>RETURN TRIP.</p> <p>ROUTE: FROM GINGINDLOVU TAXI RANK INTO MAIN STREET, INTO AND ALONG R258, INTO N2, JOIN M4 AT BALLITO; PROCEED ALONG M4 TO DURBAN, RIGHT INTO ARGYLE ROAD, LEFT INTO UMGENI ROAD, RIGHT INTO LEOPOLD STREET, RIGHT INTO WARWICK AVENUE, RIGHT INTO ALICE STREET, LEFT INTO ALBERT STREET, INTO UMGENI ROAD TO CRABBE STREET TAXI RANK.</p>



transport

Department:
Transport
Province of KwaZulu-Natal

GAZETTE

LGKZNG79-2018-
MAR

REGION: ALL

12.27	<p>FROM APPROVED TAXI RANK IN DURBAN TO APPROVED TAXI RANK IN ESHOWE DIRECT AND RETURN.</p> <p>FROM CRABBE STREET TAXI RANK, LEFT INTO OSBORNE STREET INTO FIRST AVENUE / STAMFORDHILL ROAD INTO ARGYLE ROAD JOIN M4 PROCEED TO N2 AT BALLITO, CONTINUE ALONG N2 TO R66, INTO AND ALONG R66, TO ESHOWE, INTO AND ALONG JOHN ROSS HIGHWAY, INTO OSBORNE ROAD TO ESHOWE TAXI RANK AND RETURN.</p> <p>RETURN</p> <p>FROM ESHOWE TAXI RANK INTO OSBORNE ROAD, INTO AND ALONG JOHN ROSS HIGHWAY, INTO AND ALONG R66, INTO AND ALONG N2, JOIN M4 AT BALLITO, PROCEED ALONG M4 TO DURBAN, RIGHT INTO ARGYLE ROAD, LEFT INTO UMGENI ROAD, RIGHT INTO LEOPOLD STREET, RIGHT INTO WARWICK AVENUE, RIGHT INTO ALICE STREET, LEFT INTO ALBERT STREET, UMGENI ROAD TO CRABBE STREET TAXI RANK.</p>
12.28	<p>DURBAN TO STANDERTON.</p> <p>FROM OSBORNE ROAD TAXI RANK, LEFT TO FIRST AVENUE, BECOMES EPSOM ROAD, WHICH BECOMES INGUCE, RIGHT DAVID WEBSTER (LEOPOLD STREET), INTO N3, PASS MOOI RIVER OFF RAMP AND TURN RIGHT TO R103, PASS COLENZO, PASS ROOSBOM OFF RAMP AND TURN RIGHT TO N11, INTO LYELL STREET, LYELL STREET BECOMES N11, PASS NEWCASTLE, LEFT TO ADELADE TAMBO STREET, PASS VOLKSRUST, RIGHT TO GOVAN MBEKI DRIVE, INTO R23 PASS PERDEKOP, R23 BECOMES R546, RIGHT TO VRY STREET, RIGHT TO BURGER STREET INTO BURGER STREET INTO BURGER STREET INTO BURGER STREET TAXI RANK.</p> <p>RETURN ROUTE.</p> <p>FROM STANDERTON TAXI RANK IN BURGER STREET, INTO MONANI MASIYELA STREET, LEFT TO VRY STREET, LEFT TO R23, RIGHT TO ADELADE TAMBO STREET, LEFT TO N11 OFF RAMP AND TURN LEFT TO R103, PASS ROOSBOM AND COLENZO OFF RAMP AND LEFT TO N3, PASS ALL PLACES MENTIONED BEFORE ON N3, LEFT TO OLD DUTCH ROAD, INTO JOHANNES NKOSI (ALICE STREET), LEFT TO INGUCE (ALBERT STREET), INTO UMGENI ROAD, LEFT TO CRABBE STREET TAXI RANK.</p>
12.29	<p>DURBAN TO WITBANK.</p> <p>FROM OSBORNE ROAD TAXI RANK, LEFT TO FIRST AVENUE, BECOMES EPSOM ROAD, WHICH BECOMES INGUCE, RIGHT DAVID WEBSTER (LEOPOLD STREET), INTO N3, PASS MOOI RIVER OFF RAMP AND TURN RIGHT TO R103, PASS COLENZO, PASS ROOSBOM OFF RAMP AND TURN RIGHT TO N11, INTO LYELL STREET, LYELL STREET BECOMING N11, PASS LADYSMITH, PASS NEWCASTLE, PASS CHARLESTOWN, PASS VOLKSRUST, PASS AMERSFORT, PASS ERMELO, PASS HENDRINA, LEFT TO R38, RIGHT TO R542, RIGHT TO R544, RIGHT TO BEAUTY AVENUE, TO DUVAN TAXI RANK IN WITBANK.</p> <p>RETURN ROUTE.</p> <p>FROM DUVAN TAXI RANK IN WITBANK, LEFT TO BEAUTY STREET, LEFT TO R544, RIGHT TO M35, LEFT TO N17, RIGHT TO M35, INTO N11 OFF RAMP AND LEFT TO R103, PASS ROOSBOM AND COLENZO OFF RAMP AND LEFT TO N3, LEFT TO OLD DUTCH ROAD, INTO JOHANNES NKOSI (ALICE STREET), LEFT TO INGUCE (ALBERT STREET), INTO UMGENI ROAD, LEFT TO CRABBE STREET TAXI RANK.</p>
12.30	<p>DURBAN TO VEREENIGING</p> <p>FROM OSBORNE ROAD TAXI RANK, LEFT TO FIRST AVENUE, BECOMES EPSOM ROAD, WHICH BECOMES INGUCE, RIGHT DAVID WEBSTER (LEOPOLD STREET), INTO N3, PASS PIETERMARITZBURG, PASS MOOI RIVER, PASS HARRISMITH, PASS WARDEN, LEFT TO R54, LEFT TO R42, RIGHT TO GENERAL HERTZOG STREET, LEFT TO UNION STREET, TO VEREENIGING TAXI RANK (RS022) AND RETURN ON THE SAME ROUTE.</p> <p>RETURN ROUTE</p> <p>FROM VEREENIGING TAXI RANK (RS022), RIGHT TO GENERAL HERTZOG, RIGHT R54, TO N3, PASS ALL ABOVE MENTIONED PLACES THAT ARE ON THE N3 AND THEN LEFT TO OLD DUTCH ROAD, INTO JOHANNES NKOSI (ALICE STREET), LEFT TO INGUCE (ALBERT STREET), INTO UMGENI ROAD, LEFT TO CRABBE STREET TAXI RANK.</p>



transport

Department:
Transport
Province of KwaZulu-Natal

GAZETTE

LGKZNG79-2018-
MAR

REGION: ALL

1) Application Number: APP0097202	2) Gazette Number: LGKZNG79-2018-MAR
3) Applicant: VJ MKHIZE ID NO. 6510045434083 Association: DALTON TAXI ASSOCIATION (DBN)	4) Applicant Address: SYDNEY RD ROOM 52 MENS HOSTEL, DURBAN KWA ZULU NATAL 4000
5) Existing Licence Holder: NOT APPLICABLE ID NO. NOT APPLICABLE	6) Existing Licence Holder Address: NOT APPLICABLE
7) Type of application: NEW OPERATING LICENCE	8) Operating Licence Number: LGKZN1303000511
9) Vehicle Type: MINIBUS	10) 1 X 14 (SEATED) + 0 (STANDING)
11) Region: DURBAN CENTRAL	
12.1	FROM RANK NUMBER 100 ON SYDNEY ROAD, TURN RIGHT CANBERRA ROAD, RIGHT INTO GALE STREET, TURN LEFT INTO BEREA ROAD, INTO THE WESTERN FREEWAY (N3), INTO THE N2 AND PROCEED ALONG THE N2, PASS TONGAAT TOLLGATE, PASS MVOTI TOLLGATE AND ACROSS TUGELA RIVER, PASS DOKODWENI PLAZA, TURN LEFT AND JOIN ESHOWE MAIN ROAD, FROM ESHOWE STRAIGHT TO OSBORNE ROAD, TURN LEFT TO NTUMENI, INTO OSUNGULWENI, THAT IS WHERE WE START TO PICK UP AND DROP OFF PASSENGERS, GO THROUGH TO LINDELA, PASS MTHUNGWENI, PASS TULWANE TO JAMESON DRIFT AND RETURN.
12.2	FROM RANK NUMBER 100 ON SYDNEY ROAD, TURN RIGHT CANBERRA ROAD, TURN RIGHT INTO GALE STREET, TURN LEFT INTO BEREA ROAD, INTO THE N3, INTO THE N2 NORTH COAST AND ALONG THE N2, PASS TONGAAT TOLLGATE, PASS MVOTI TOLLGATE, KEEP LEFT TO TAKE KWADUKUZA OFF RAMP, FROM STANGER, PASS KRANSKOP, PASS GCOTHOYI, PASS VUKAPHANSI, PASS JAMESON DRIFT, PASS DOLWANE MFONGOSI, DIRECT AND RETURN.
12.3	FROM LINDELA TAXI RANK RIGHT TO TUGELA ROAD PASS INSUZE PASS NTULWANE RIVER PASS MANYANE RIVER STRAIGHT TO JAMESON DRIFT PICK AND DROP BACK TO LINDELA DOING THE SAME. NDLA AND RETURN.
12.4	FROM TAXI RANK PASS UMOVUZANE RIVER PASS NKANDLA FOREST PICK AND DROP PASSENGERS STRAIGHT TO INKANDAL DIRECT AND RETURN DOING THE SAME
12.5	FROM LINDELA RANK LEFT TOP NKOSINI BACK TO LINDELA TURN RIGHT TO SUNGULWENI NTUMEIN PICK AND DROP ALL THE WAY TO ESHOWE DIRECT AND RETURN DOING THE SAME



transport

Department:
Transport
Province of KwaZulu-Natal

GAZETTE

LGKZNG79-2018-
MAR

REGION: ALL

1) Application Number: APP0097205	2) Gazette Number: LGKZNG79-2018-MAR
3) Applicant: MS XULU ID NO. 8901155794085 Association: NOT AVAILABLE	4) Applicant Address: P.O BOX 236 PAULPIETERSBURG 3180
5) Existing Licence Holder: NOT APPLICABLE ID NO. NOT APPLICABLE	6) Existing Licence Holder Address: NOT APPLICABLE
7) Type of application: NEW OPERATING LICENCE	8) Operating Licence Number: NOTAVAILABLE
9) Vehicle Type: OTHER	10) 1 X 0 (SEATED)
11) Region: UTHUKELA	
12.1	starting from house no d1255 pick 3 children at masuku road turn left at masuku road house no d1256 pick up 1 child proceed to house no d1254 pick up 2 children turn left to main road proceed with it turn right to section c at hlatshwayo street house no c72 pick up 2 children proceed to Zulu street to main road, proceed straight till you reach higher street turn left to Buthelezi street on house no d625 pick up 3 children main road proceed with d1878 road turn right p 271 proceed street p34/5 reach high street turn left to mashall road to paulpietersburg primere skool use the same route in reverse



transport

Department:
Transport
Province of KwaZulu-Natal

GAZETTE

LGKZNG79-2018-
MAR

REGION: ALL

1) Application Number: APP0097208	2) Gazette Number: LGKZNG79-2018-MAR
3) Applicant: SE NKOSI ID NO. 7309285299085 Association: NOT AVAILABLE	4) Applicant Address: P.O BOX 750 PAULPITERSBURG 3180
5) Existing Licence Holder: NOT APPLICABLE ID NO. NOT APPLICABLE	6) Existing Licence Holder Address: NOT APPLICABLE
7) Type of application: NEW OPERATING LICENCE	8) Operating Licence Number: NOTAVAILABLE
9) Vehicle Type: OTHER	10) 1 X 0 (SEATED)
11) Region: UTHUKELA	
12.1	FROM HOUSE WHERE I STAY TO KOMBELA AT D350 AND TAKE 4 CHILDREN AND TAKE 3 LEARNERS AT THE HOUSE NEXT TO THE ROAD AND GO TO D332 AND PROCEED UNTIL I REACH A T-JUNCTION AND GO TO ROAD P303 AND GO STRAIGHT TO GROOTSPRUIT COMBINED SCHOOL AND DROP ALL THOSE LEARNERS IN THE SCHOOL PREMISES, I PARK THERE WAITING FOR SCHOOL-OUT. THE SAME SEQUENCE WILL HAPPEN EVEN AFTER SCHOOL WHEN THEY GO BACK HOME.



transport

Department:
Transport
Province of KwaZulu-Natal

GAZETTE

LGKZNG79-2018-
MAR

REGION: ALL

1) Application Number: APP0097209	2) Gazette Number: LGKZNG79-2018-MAR
3) Applicant: DF NYEMBE ID NO. 6706095319089 Association: NAZARETH TAXI ASSOCIATION	4) Applicant Address: 6 SITHOLE ROAD NAZARETH PINETOWN KWA-ZULU NATAL 3610
5) Existing Licence Holder: BW MHLONGO ID NO. 5303255481080	6) Existing Licence Holder Address: 6 SITHOLE ROAD NAZARETH PINETOWN 3610
7) Type of application: NORMAL TRANSFER	8) Operating Licence Number: LGKZN1503000463
9) Vehicle Type: MINIBUS	10) 1 X 15 (SEATED) + 0 (STANDING)
11) Region: DURBAN WEST	
12.1	<p>NAZARETH TO PINETOWN FROM NAZARETH, INTO WILSON DRIVE, LEFT INTO ACACIA ROAD, INTO MARIAN RIDGE DRIVE, RIGHT INTO CAVERSHAM, LEFT INTO CREAK STREET, INTO VOORTREKKER STREET, RIGHT INTO MARIANHILL ROAD, RIGHT INTO FORRESTER ROAD, LEFT INTO CROMPTON STREET, LEFT INTO DALES AVENUE, INTO PINETOWN RANK IN THE VICINITY OF MOODIE, HILL AND ANDERSON ROAD. 2.1 PINETOWN TO NAZARETH AND ISLAND VIA ASHLEY RETURN ROUTE 1 FROM PINETOWN TAXI RANK, INTO DALES AVENUE, RIGHT INTO CROMPTON STREET, RIGHT INTO FORREST ROAD, LEFT INTO MARIANHILL ROAD, LEFT INTO VOORTREKKER STREET, INTO PROMET SCHOOL AND RETURN ALONG VOORTREKKER STREET, LEFT INTO MARIANHILL ROAD, LEFT INTO RICHMOND ROAD (M1), LEFT INTO SEVENTH AVENUE, RIGHT INTO ADAMS ROAD, RIGHT INTO MARIAN RIDGE DRIVE, LEFT INTO HOLZNER ROAD, RIGHT INTO RUDLOFF ROAD, AND PROCEED TO ISLAND. RETURN ROUTE 2 FROM PINETOWN TAXI RANK, INTO DALES AVENUE, RIGHT INTO CROMPTON STREET, INTO CAVERSHAM, RIGHT INTO MARIAN RIDGE DRIVE, LEFT INTO AZALEA ROAD, RIGHT INTO JAMES HERBERT ROAD, LEFT INTO MARIAN RIDGE DRIVE, LEFT INTO HOLZNER ROAD, RIGHT INTO RUDLOFF ROAD, LEFT INTO STREICHER PLACE, LEFT INTO PFANNER ROAD, RIGHT INTO SAUTER DRIVE, RIGHT INTO JAMES HERBERT DRIVE, RIGHT INTO ACACIA ROAD, INTO WILSON ROAD AND PROCEED TO NAZARETH. RETURN ROUTE 3 FROM PINETOWN TAXI RANK, INTO DALES AVENUE, RIGHT INTO CROMPTON STREET, INTO CAVERSHAM, LEFT INTO WINSTON CHURCHILL DRIVE, RIGHT INTO MERRIFIELD ROAD, LEFT INTO JELICO STREET, RIGHT INTO BLLENHEIM ROAD, INTO BRENT ROAD, VIA TRAFALGAR CIRCLE, MOSLEY PARK, BACK ALONG BRENT ROAD, INTO BLLENHEIM ROAD, LEFT INTO JELICO STREET, LEFT INTO MERRIFIELD ROAD, RIGHT INTO COLLINS ROAD, LEFT INTO LESTER ROAD, LEFT INTO FRARA DRIVE, RIGHT INTO WILSON DRIVE, AND PROCEED TO NAZARETH.</p>
12.2	<p>NAZARETH TO WESTMEAD AND RETURN: FROM NAZARETH INTO WILSON DRIVE, LEFT INTO ACACIA ROAD, INTO MARIAN RIDGE DRIVE, RIGHT INTO ADAMS ROAD, LEFT INTO SEVENTH AVENUE, RIGHT INTO RICHMOND ROAD (M1), LEFT INTO WESTMEAD ROAD, RIGHT INTO CIRCUIT ROAD, RIGHT INTO LARK ROAD, LEFT INTO ALEXANDER ROAD, LEFT INTO TAFFORD ROAD, LEFT INTO HILLCLIMB ROAD, RIGHT INTO MONZA ROAD, RIGHT INTO MONTE CARLO ROAD, RIGHT INTO LEEUKOP ROAD, RIGHT INTO GOODWOOD ROAD, INTO HILLCLIMB ROAD, INTO TRAFFORD ROAD, LEFT INTO GILLITS ROAD, RIGHT INTO RICHMOND ROAD, LEFT INTO SEVENTH AVENUE, RIGHT INTO ADAMS ROAD, LEFT INTO MARIAN RIDGE DRIVE, INTO ACACIA ROAD, RIGHT INTO WILSON DRIVE, AND PROCEED TO NAZARETH.</p>
12.3	<p>NAZARETH TO NEW GERMANY VIA PINESIDE AND RETURN: (AMENDMENTS) FROM NAZARETH INTO WILSON DRIVE, LEFT INTO FRARA DRIVE, LEFT INTO LESTER ROAD, RIGHT INTO MARITZ ROAD, RIGHT INTO CAVERSHAM, INTO CROMPTON STREET - RIGHT INTO OLD MAIN ROAD, LEFT INTO ESCOM ROAD, RIGHT INTO CHALSEA AVENUE, LEFT INTO REGENT STREET, LEFT INTO SHEPSTONE ROAD, RIGHT INTO CROMPTON STREET ALTERNATIVE: LEFT INTO SHEPSTONE ROAD, RIGHT INTO REGENT STREET, RIGHT INTO CHALSEA AVENUE, LEFT INTO ESCOM ROAD, RIGHT INTO OLD MAIN ROAD, LEFT INTO CROMPTON STREET - INTO CAVERSHAM, LEFT INTO MARITZ ROAD, LEFT INTO LESTER ROAD, RIGHT INTO FRARA DRIVE, RIGHT INTO WILSON DRIVE, INTO NAZARETH.</p>



transport

Department:
Transport
Province of KwaZulu-Natal

GAZETTE

LGKZNG79-2018-
MAR

REGION: ALL

12.4	<p>FROM NAZARETH INTO WILSON DRIVE, RIGHT INTO IFABA DRIVE, LEFT INTO WINSTON CHURCHILL DRIVE, RIGHT INTO CAVERSHAM, RIGHT INTO THE M13, INTO THE N3, ALONG THE N3, LEFT INTO AN OFF-RAMP TO BEREA ROAD NORTH, ALONG SOLDIER'S WAY, RIGHT INTO PINE STREET, ALONG PINE STREET, AND PROCEED TO THE TAXI RANK ALLOCATED BY THE MUNICIPALITY.</p> <p>RETURN ROUTE: FROM AN APPROVED TAXI RANK, ALONG THE N3, INTO THE M13, LEFT INTO AN OFF-RAMP TO M7, LEFT INTO UNDERWOOD ROAD, LEFT INTO CAVERSHAM, LEFT INTO WINSTON CHURCHILL DRIVE, RIGHT INTO FRARA DRIVE, LEFT INTO WILSON DRIVE, AND PROCEED TO NAZARETH.</p>
12.5	<p>FROM NAZARETH ALONG MKHIZE ROAD, INTO WILSON DRIVE, LEFT INTO ACACIA ROAD, LEFT INTO JAMES HERBERT ROAD, LEFT TO SAUTER DRIVE, RIGHT INTO RUDLOFF ROAD, LEFT INTO HOLZNER ROAD, INTO MARIANHILL ROAD, INTO ABBOT FRANCIS ROAD, AND PROCEED TO ST. MARY'S HOSPITAL.</p> <p>RETURN ROUTE: FROM ST' MARY'S HOSPITAL, ALONG ABBOT ROAD, INTO MARIANHILL ROAD, RIGHT INTO HOLZNER ROAD, RIGHT INTO RUDLOFF ROAD, LEFT INTO SAUTER DRIVE, RIGHT INTO JAMES HERBERT ROAD, RIGHT INTO ACACIA ROAD, RIGHT INTO WILSON DRIVE, INTO MKHIZE ROAD, AND PROCEED TO NAZARETH.</p>



transport

Department:
Transport
Province of KwaZulu-Natal

GAZETTE

LGKZNG79-2018-
MAR

REGION: ALL

1) Application Number: APP0097211	2) Gazette Number: LGKZNG79-2018-MAR
3) Applicant: Z NDLOVU ID NO. 6409030359084 Association: DURBAN LONG DISTANCE TAXI ASSOCIATION	4) Applicant Address: 32 UMGENI CENTRE 273 UMGENI ROAD DURBAN 4001
5) Existing Licence Holder: NOT APPLICABLE ID NO. NOT APPLICABLE	6) Existing Licence Holder Address: NOT APPLICABLE
7) Type of application: NEW OPERATING LICENCE	8) Operating Licence Number: NOTAVAILABLE
9) Vehicle Type: MINIBUS	10) 1 X 13 (SEATED) + 0 (STANDING)
11) Region: DURBAN CENTRAL	
12.1	<p>FROM APPROVED TAXI RANK IN DURBAN TO WANDERERS STREET, JOHANNESBURG TO PARK CITY TAXI RANK NO. 2 DIRECT AND RETURN.</p> <p>ROUTE: FROM CRABBE STREET / OSBORNE STREET TAXI RANK INTO FIRST AVENUE, EPSOME ROAD, UMGENI ROAD, LEOPOLD STREET, INTO AND ALONG N3 BY PASSING PIETERMARTIZBURG, HARRISMITH TO M2 WEST JOHANNESBURG, INTO AND ALONG HARROW ROAD, ANDERSON STREET, TROY STREET, PLAIN STREET, WANDERERS STREET, TO WANDERERS STREET TAXI RANK JOHANNESBURG AND RETURN.</p> <p>RETURN TRIP.</p> <p>ROUTE: FROM WANDERERS STREET TAXI RANK INTO PLAIN STREET, TROY STREET, ANDERSON STREET, INTO AND ALONG HARROW ROAD, INTO AND ALONG M2 EAST, INTO AND ALONG N3 PASSING HARRISMITH, AND PIETERMARITZBURG TO DURBAN, INTO OLD DUTCH ROAD, ALICE STREET, LEFT INTO ALBERT STREET, UMGENI ROAD INTO CRABBE STREET / OSBORNE STREET TAXI RANK.</p>
12.2	<p>FROM CARTWRIGHT FLATS TAXI RANK, INTO UMGENI ROAD TURN INTO ARGYLE ROAD AND JOIN M4 PROCEED TO N2 AT BALLITO, PROCEED ALONG N2 INTO AND ALONG R74 BY PASSING STANGER TO KRANSKOP, RIGHT INTO MAIN ROAD KRANSKOP TO KRANSKOP TAXI RANK AND RETURN.</p> <p>FROM KRANSKOP TAXI RANK, INTO MAIN ROAD, INTO AND ALONG R74 BY PASSING STANGER, INTO AND ALONG N2, JOIN M4 AT BALLITO, PROCEED ALONG M4 TO DURBAN, RIGHT INTO ARGYLE ROAD, LEFT INTO UMGENI ROAD, RIGHT INTO LEOPOLD STREET, RIGHT INTO WARWICK AVENUE, RIGHT INTO ALICE STREET, LEFT INTO ALBERT STREET TO CARTWRIGHT FLATS TAXI RANK.</p>
12.3	<p>FROM APPROVED TAXI RANKS IN DURBAN TO APPROVED TAXI RANKS IN MANGUZA DIRECT AND RETURN.</p> <p>FROM CARTWRIGHT FLATS TAXI RANK INTO UMGENI ROAD TURN INTO ARGYLE ROAD AND JOIN M4 PROCEED TO N2 AT BALLITO, INTO AND ALONG N2, INTO AND ALONG R38, INTO AND ALONG R38 BY PASSING JOZINI INTO AND ALONG R22 TO KWANGWANASE, INTO MAIN ROAD KWANGWANASE TO KWANGWANASE TAXI RANK AND RETURN.</p> <p>RETURN.</p> <p>FROM KWANGWANASE TAXI RANK INTO MAIN ROAD, INTO AND ALONG R22, INTO AND ALONG R38 PASSING JOZINI, INTO AND ALONG N2, JOIN M4 AT BALLITO, PROCEED ALONG M4 TO DURBAN, RIGHT INTO ARGYLE STREET, LEFT INTO UMGENI ROAD, RIGHT INTO LEOPOLD STREET, RIGHT INTO WARWICK AVENUE, RIGHT INTO ALICE STREET, LEFT INTO ALBERT STREET, TO CARTWRIGHT FLATS TAXI RANK.</p>



transport

Department:
Transport
Province of KwaZulu-Natal

GAZETTE

LGKZNG79-2018-
MAR

REGION: ALL

12.4	<p>APPROVED TAXI RANKS IN DURBAN TO APPROVED TAXI RANKS IN PONGOLA DIRECT AND RETURN.</p> <p>FROM CARTWRIGHT FLATS TAXI RANK, INTO UMGENI ROAD, INTO ARGYLE ROAD JOIN M4 PROCEED TO N2 AT BALLITO, INTO AND ALONG N2 TO PONGOLA, TURNING INTO PONGOLA TAXI RANK AND RETURN.</p> <p>RETURN</p> <p>FROM PONGOLA TAXI RANK, INTO AND ALONG N2, JOIN M4 AT BALLITO, PROCEED ALONG M4 TO DURBAN, RIGHT INTO ARGYLE ROAD, LEFT INTO UMGENI ROAD, RIGHT INTO LEOPOLD STREET, RIGHT INTO WARWICK AVENUE, RIGHT INTO ALICE STREET LEFT INTO ALBERT STREET, INTO CARTWRIGHT FLATS TAXI RANK.</p>
12.5	<p>SCHEDULE "B"</p> <p>ROUTE 1B.</p> <p>FROM APPROVED TAXI RANK IN DURBAN TO APPROVED TAXI RANK IN FICKSBURG DIRECT AND RETURN FORWARD TRIP</p> <p>ROUTE: FROM CARTWRIGHT FLATS TAXI RANK INTO AND ALONG UMGENI ROAD RIGHT INTO AND ALONG LEOPOLD STREET INTO AND ALONG N3 TO HARRISMITH INTO AND ALONG R712, INTO AND ALONG R711 VIA FOURIESBERG, INTO AND ALONG R26 TO FICKSBURG, INTO MC CABE STREET, INTO AND ALONG TOORN STREET TO TAXI RANK IN FICKSBURG AND RETURN.</p> <p>RETURN TRIP.</p> <p>ROUTE: FROM FICKSBURG TAXI RANK INTO AND ALONG TOORN STREET, INTO MCCABE STREET INTO AND ALONG R26, INTO AND ALONG R711 VIA FICKSBURG, INTO AND ALONG R712 TO HARRISMITH INTO AND ALONG N3 TO DURBAN, INTO OLD DUTCH ROAD, ALICE STREET, LEFT INTO ALBERT STREET, INTO CARTWRIGHT FLATS TAXI RANK.</p> <p>ALTERNATIVELY: VIA PINETOWN ON RETURN TRIPS TO DURBAN (DROP PASSENGERS ONLY): FROM FICKSBURG TAXI RANK...TO N3 INTO AND ALONG M13 TO PINETOWN INTO AND ALONG OLD MAIN ROAD RIGHT INTO CROMPTON STREET TO M13, JOIN N3 AT PARADISE VALLEY INTO AND ALONG N3 TO DURBAN, INTO OLD DUTCH ROAD, ALICE STREET LEFT INTO ALBERT STREET TO CARTWRIGHT FLATS TAXI RANK. NO PASSENGERS TO BE PICKED UP IN PINETOWN.</p>
12.6	<p>FROM DURBAN TO POINTS WITHIN THE PROVINCE OF KZN ONLY. NO PICKING UP OR SETTING DOWN OF PASSENGERS EN ROUTE.</p>
12.7	<p>FROM CRABBE STREET TAXI RANK LEFT INTO OSBORNE STREET, INTO FIRST AVENUE / STAMFORDHILL ROAD INTO ARGYLE ROAD JOIN M4 PROCEED TO N2 AT BALLITO, INTO AND ALONG N2 TO R618 AT MTUBATUBA, INTO AND ALONG R618 TO TAXI RANK AT HLABISA AND RETURN.</p> <p>FROM HLABISA TAXI RANK INTO AND ALONG R618, INTO AND ALONG N2, JOIN M4 AT BALLITO, PROCEED ALONG M4 TO DURBAN, RIGHT INTO ARGYLE ROAD, LEFT INTO UMGENI ROAD, RIGHT INTO LEOPOLD STREET, RIGHT INTO WARWICK AVENUE, RIGHT INTO ALICE STREET, LEFT INTO ALBERT STREET, UMGENI ROAD TO CRABBE STREET TAXI RANK.</p>
12.8	<p>FROM CRABBE STREET TAXI RANK, INTO OSBORNE STREET INTO FIRST AVENUE, JOIN EPSOME ROAD, UMGENI ROAD INTO LEOPOLD STREET, JOIN N3 AND PROCEED ALONG N3, FROM N3 ONTO R103 AT COLENZO JOIN N11 INTO LADYSMITH AND TURN AT QUEEN STREET TO LADYSMITH TAXI RANK AND RETURN.</p> <p>RETURN</p> <p>FROM LADYSMITH TAXI RANK INTO QUEEN STREET, INTO N11, INTO AND ALONG R103, JOIN N3 AT COLENZO, INTO AND ALONG N3 TO DURBAN, INTO OLD DUTCH ROAD, ALICE STREET, LEFT INTO ALBERT STREET, UMGENI ROAD TO CRABBE STREET TAXI RANK.</p>



transport

Department:
Transport
Province of KwaZulu-Natal

GAZETTE

LGKZNG79-2018-
MAR

REGION: ALL

12.9	<p>FROM APPROVED TAXI RANK IN DURBAN TO APPROVED TAXI RANK IN MANDINI DIRECT AND RETURN FORWARD TRIP.</p> <p>ROUTE: FROM CARTWRIGHT FLATS TAXI RANK INTO UMGENI ROAD TURN INTO ARGYLE ROAD AND JOIN M4 PROCEED TO N2 AT BALLITO, INTO AND ALONG N2 UNTIL R245, INTO AND ALONG R245 VIA DARNALL TO R102, INTO AND ALONG R102 TO R258 INTO MANDINI, INTO AND ALONG MAIN ROAD MANDINI TO AMATIKULU RANKING AT THE MANDINI TAXI RANK AND RETURN.</p> <p>RETURN TRIP.</p> <p>ROUTE: FROM MANDINI TAXI RANK INTO AND ALONG MAIN ROAD FROM AMATIKULU, INTO R258, INTO AND ALONG R102 VIA DARNALL INTO AND ALONG R245, INTO N2, JOIN M4 AT BALLITO, PROCEED ALONG M4 TO DURBAN, RIGHT INTO ARGYLE ROAD, LEFT INTO UMGENI ROAD, RIGHT INTO LEOPOLD STREET, RIGHT INTO WARWICK AVENUE, RIGHT INTO ALICE STREET, LEFT INTO ALBERT STREET TO CARTWRIGHT FLATS TAXI RANK.</p>
12.10	<p>FROM CRABBE STREET TAXI RANK, INTO OSBORNE STREET, INTO FIRST AVENUE INTO EPSOME ROAD AND TURN INTO LEOPOLD STREET, INTO AND ALONG N3 AND PROCEED TO R103 AT COLENZO INTO AND ALONG R103, INTO AND ALONG N11 TO NEWCASTLE, TURN INTO ALLEN STREET, INTO KIRKLAND STREET, VOORTREKKER STREET TO NEWCASTLE TAXI RANK AND RETURN.</p> <p>RETURN</p> <p>FROM NEWCASTLE TAXI RANK INTO VOORTREKKER STREET, INTO KIRKLAND STREET, INTO ALLEN STREET, INTO AND ALONG N11, INTO AND ALONG R103, JOIN N3 AT COLENZO, INTO AND ALONG N3 TO DURBAN, INTO OLD DUTCH ROAD, ALICE STREET</p>
12.11	<p>FROM APPROVED TAXI RANK IN DURBAN TO APPROVED TAXI RANK IN STANGER DIRECT AND RETURN FORWARD TRIP.</p> <p>ROUTE: FROM CARTWRIGHT FLATS TAXI RANK INTO UMGENI ROAD TURN INTO ARGYLE ROAD AND JOIN M4, INTO AND ALONG M4, INTO R214 VIA UMHLALI, JOIN R102 VIA SHAKASKRAAL TURN INTO CHIEF ALBERT LUTHULI STREET INTO BALCOMBE ROAD TO KWA DUKUZA/STANGER TAXI RANK AND RETURN.</p> <p>RETURN TRIP.</p> <p>ROUTE: FROM KWADUKUZA / STANGER TAXI RANK INTO BALCOMBE ROAD, INTO CHIEF ALBERT LUTHULI STREET, JOIN THE R102 VIA SHAKASKRAAL, INTO R214 VIA UMHLALI, INTO AND ALONG M4 TO DURBAN, INTO ARGYLE ROAD, LEFT INTO UMGENI ROAD, RIGHT INTO LEOPOLD STREET, RIGHT INTO WARWICK AVENUE, RIGHT INTO ALICE STREET LEFT INTO ALBERT STREET, INTO CARTWRIGHT FLATS TAXI RANK.</p>
12.12	<p>FROM APPROVED TAXI RANK IN DURBAN TO APPROVED TAXI RANK IN MKUZE DIRECT AND RETURN.</p> <p>FROM CARTWRIGHT FLATS TAXI RANK INTO UMGENI ROAD TURN INTO ARGYLE ROAD AND JOIN M4 PROCEED TO N2 AT BALLITO, INTO AND ALONG N2 RIGHT INTO MKUZE MAIN ROAD, INTO EAGLE AVENUE TO MKUZE TAXI RANK AND RETURN.</p> <p>RETURN</p> <p>FROM MKUZE TAXI RANK INTO EAGLE AVENUE, INTO MAIN ROAD, INTO AND ALONG N2, JOIN M4 AT BALLITO, PROCEED ALONG M4 TO DURBAN, RIGHT INTO ARGYLE ROAD, LEFT INTO UMGENI ROAD, RIGHT INTO LEOPOLD STREET, RIGHT INTO WARWICK AVENUE, RIGHT INTO ALICE STREET, LEFT INTO ALBERT STREET TO CARTWRIGHT FLATS TAXI RANK.</p>



transport

Department:
Transport
Province of KwaZulu-Natal

GAZETTE

LGKZNG79-2018-
MAR

REGION: ALL

12.13	<p>FROM APPROVED TAXI RANKS IN DURBAN TO APPROVED TAXI RANK IN MELMOTH DIRECT AND RETURN.</p> <p>FROM CRABBE STREET TAXI RANK, LEFT INTO OSBORNE, INTO FIRST AVENUE / STAMFORDHILL ROAD INTO ARGYLE ROAD JOIN M4 PROCEED TO N2 AT BALLITO, INTO AND ALONG N2 TO R66, INTO AND ALONG R66 TO MELMOTH, INTO AND VICTORIA STREET TO MELMOTH TAXI RANK AND RETURN.</p> <p>RETURN</p> <p>FROM MELMOTH TAXI RANK INTO VICTORIA STREET, INTO AND ALONG R66, INTO AND ALONG N2, JOIN M4 AT BALLITO; PROCEED ALONG M4 TO DURBAN, RIGHT INTO ARGYLE ROAD, LEFT INTO UMGENI ROAD, RIGHT INTO LEOPOLD STREET, RIGHT IN TO WARWICK AVENUE, RIGHT INTO ALICE STREET, LEFT INTO ALBERT STREET, INTO UMGENI ROAD TO CRABBE STREET TAXI RANK.</p>
12.14	<p>FROM APPROVED TAXI RANK IN DURBAN TO APPROVED TAXI RANK IN GINGINDLOVU DIRECT AND RETURN</p> <p>FORWARD TRIP ROUTE: FROM CRABBE STREET TAXI RANK, INTO OSBORNE STREET, INTO FIRST AVENUE / STAMFORDHILL ROAD INTO ARGYLE ROAD JOIN M4 PROCEED TO N2 AT BALLITO, PROCEED ALONG THE N2 TO R258, INTO AND ALONG R258, INTO AND ALONG ROAD R102 TO MAIN STREET, GINGINDLOVU, CONTINUE ALONG MAIN STREET TO GINGINDLOVU TAXI RANK AND RETURN.</p> <p>RETURN TRIP ROUTE: FROM GINGINDLOVU TAXI RANK INTO MAIN STREET, INTO AND ALONG R102, INTO AND ALONG R258, INTO N2, JOIN M4 AT BALLITO, PROCEED ALONG M4 TO DURBAN, RIGHT INTO ARGYLE ROAD, LEFT INTO UMGENI ROAD, RIGHT INTO LEOPOLD STREET, RIGHT INTO WARWICK AVENUE, RIGHT INTO ALICE STREET, LEFT INTO ALBERT STREET, INTO UMGENI ROAD TO CRABBE STREET TAXI RANK.</p>
12.15	<p>FROM APPROVED TAXI RANK IN DURBAN TO APPROVED TAXI RANK IN MTUBATUBA DIRECT AND RETURN</p> <p>FORWARD TRIP.</p> <p>ROUTE: FROM CRABBE STREET TAXI RANK, LEFT INTO OSBORNE STREET INTO FIRST AVENUE / STAMFORDHILL ROAD INTO ARGYLE ROAD JOIN M4 PROCEED TO N2 AT BALLITO, INTO AND ALONG N2 TO BHOBZA ROAD (MTUBATUBA) INTO AND ALONG BHOBZA ROAD, INTO AND ALONG RIVERVIEW ROAD, INTO AND ALONG JOHN ROSS ROAD, INTO AND ALONG NYATHI ROAD TO MTUBATUBA TAXI RANK AND RETURN.</p> <p>RETURN TRIP.</p> <p>ROUTE: FROM MTUBATUBA TAXI RANK, INTO AND ALONG NYATHI ROAD, INTO AND ALONG JOHN ROSS ROAD, INTO AND ALONG RIVERVIEW ROAD, INTO AND ALONG BHOBZA ROAD, INTO AND ALONG N2, JOIN M4 AT BALLITO, PROCEED ALONG M4 TO DURBAN, RIGHT INTO ARGYLE ROAD, LEFT INTO UMGENI ROAD, RIGHT INTO LEOPOLD STREET, RIGHT INTO WARWICK AVENUE, RIGHT INTO ALICE STREET, LEFT INTO ALBERT STREET, UMGENI ROAD TO CRABBE STREET TAXI RANK</p>
12.16	<p>FROM APPROVED TAXI RANK IN DURBAN TO APPROVED TAXI RANK IN NONGOMA .</p> <p>FORWARD TRIP.</p> <p>ROUTE: FROM CRABBE STREET TAXI RANK LEFT INTO OSBORNE STREET, INTO FIRST AVENUE / STAMFORDHILL ROAD INTO ARGYLE ROAD AND JOIN M4 PROCEED TO N2 AT BALLITO, INTO AND ALONG N2 TO R66, INTO AND ALONG R66 BY PASSING ESHOWE, INTO AND ALONG R34, TURN TO R66 TO NONGOMA BY PASSING ULUNDI TO NONGOMA TAXI RANK AND RETURN.</p> <p>RETURN TRIP.</p> <p>ROUTE: FROM NONGOMA TAXI RANK, TURN INTO R66 BY PASSING ULUNDI, INTO AND ALONG R34, INTO AND ALONG R66 BY PASSING ESHOWE, INTO AND ALONG N2, JOIN M4 AT BALLITO, PROCEED ALONG M4 TO DURBAN, RIGHT INTO ARGYLE ROAD, LEFT INTO UMGENI ROAD, RIGHT INTO LEOPOLD STREET, RIGHT INTO WARWICK AVENUE, RIGHT INTO ALICE STREET, LEFT INTO ALBERT STREET, UMGENI ROAD, TO CRABBE STREET TAXI RANK.</p>



transport

Department:
Transport
Province of KwaZulu-Natal

GAZETTE

LGKZNG79-2018-
MAR

REGION: ALL

12.17	<p>FROM CRABBE STREET TAXI RANK, INTO OSBORNE STREET, INTO FIRST AVENUE JOIN EPSOME ROAD, UMGENI ROAD INTO LEOPOLD STREET JOIN N3 AND PROCEED ALONG N3 TO R103 AT COLENZO, ALONG R103, JOIN N11 PROCEED TO R692 TO DUNDEE INTO AND ALONG R68, INTO DUNDEE AND TURN TO VICTORIA STREET TAXI RANK IN DUNDEE AND RETURN.</p> <p>FROM VICTORIA STREET TAXI RANK INTO AND ALONG R68, INTO AND ALONG R692, INTO AND ALONG N11, INTO AND ALONG R103, JOIN N3 AT COLENZO, INTO AND ALONG N3 TO DURBAN, OLD DUTCH ROAD, ALICE STREET, LEFT INTO ALBERT STREET, UMGENI ROAD TO CRABBE STREET TAXI RANK.</p>
12.18	<p>FROM APPROVED TAXI RANK IN DURBAN TO APPROVED TAXI RANK IN BABANANGO DIRECT AND RETURN.</p> <p>FROM CARTWRIGHT FLATS TAXI RANK INTO UMGENI ROAD TURN INTO ARGYLE ROAD AND JOIN M4 PROCEED TO N2 AT BALLITO, INTO AND ALONG THE N2 TO R66, INTO AND ALONG R66, LEFT INTO AND ALONG R68 TO TAXI RANK AT BABANANGO AND RETURN.</p> <p>RETURN TRIP</p> <p>FROM BABANANGO TAXI RANK INTO AND ALONG R68, INTO AND ALONG R66, INTO N2, JOIN M4 AT BALLITO; PROCEED ALONG M4 TO DURBAN, RIGHT INTO ARGYLE ROAD, LEFT INTO UMGENI ROAD, RIGHT INTO LEOPOLD STREET, RIGHT INTO WARWICK AVENUE, RIGHT INTO ALICE STREET, LEFT INTO ALBERT STREET, TO CARTWRIGHT FLATS TAXI RANK.</p>
12.19	<p>FROM APPROVED TAXI RANK IN DURBAN TO APPROVED TAXI RANK IN VRYHEID DIRECT AND RETURN FORWARD TRIP.</p> <p>ROUTE: FROM CRABBE STREET TAXI RANK LEFT INTO OSBORNE STREET, INTO FIRST AVENUE, STAMFORDHILL ROAD JOIN M4 PROCEED TO N2 AT BALLITO INTO AND ALONG N2, TO R66 VIA GINGINDLOVU INTO AND ALONG R34 VIA MELMOTH AND CONTINUE TO VRYHEID EAST ON R34 JOIN STRETCH STREET AND TURN AT BOCRET STREET TO VRYHEID TAXI RANK AND RETURN.</p> <p>RETURN TRIP.</p> <p>ROUTE: FROM VRYHEID TAXI RANK INTO BOCRET STREET, INTO STRETCH STREET, INTO R34 WEST, INTO AND ALONG R34 VIA MELMOTH, INTO AND ALONG R66 VIA GINGINDLOVU, INTO AND ALONG N2, JOIN M4 AT BALLITO, PROCEED ALONG M4 TO DURBAN, RIGHT INTO ARGYLE ROAD, LEFT INTO UMGENI ROAD, RIGHT INTO LEOPOLD STREET, RIGHT INTO WARWICK AVENUE, RIGHT INTO ALICE STREET, LEFT INTO ALBERT STREET, UMGENI ROAD TO CRABBE STREET TAXI RANK.</p> <p>NB: RETURN JOURNEY THE RETURN TRIP IS THE FORWARD TRIP IN REVERSE SAVE AND EXCEPT WHERE ONE WAY STREETS IN CITY AREAS DO NOT ALLOW THIS WHEREUPON THE ROUTE SHALL BE AS CLOSE AS POSSIBLE TO THAT OF THE FORWARD TRIP AND AS PRESCRIBED BY THE RELEVANT LOCAL AUTHORITY.</p>
12.20	<p>FROM CRABBE STREET TAXI RANK, INTO OSBORNE STREET, INTO FIRST AVENUE / STAMFORDHILL ROAD INTO ARGYLE ROAD JOIN M4 PROCEED TO N2 AT BALLITO, INTO AND ALONG N2 TO R22 AT HLULUWE INTO MAIN ROAD HLULUWE, INTO HLULUWE TAXI RANK AND RETURN.</p> <p>RETURN</p> <p>FROM HLULUWE TAXI RANK, INTO MAIN ROAD, INTO AND ALONG R22, INTO AND ALONG N2, JOIN M4 AT BALLITO; PROCEED ALONG M4 TO DURBAN, RIGHT INTO ARGYLE ROAD, LEFT INTO UMGENI ROAD, RIGHT INTO LEOPOLD STREET, RIGHT INTO WARWICK AVENUE, RIGHT INTO ALICE STREET, LEFT INTO ALBERT STREET, INTO UMGENI ROAD TO CRABBE STREET TAXI RANK</p>
12.21	<p>FROM CRABBE STREET TAXI RANK, INTO OSBORNE STREET, INTO FIRST AVENUE / STAMFORDHILL ROAD INTO ARGYLE ROAD JOIN M4 PROCEED TO N2 AT BALLITO, INTO AND ALONG N2 TO R34, INTO AND ALONG R34 (JOHN ROSS HIGHWAY), INTO AND ALONG BULLION ROAD, INTO KRUGER RAND ROAD TO RICHARDSBAY TAXI RANK AND RETURN.</p> <p>FROM RICHARDSBAY TAXI RANK, INTO KRUGER RAND ROAD, INTO AND ALONG BULLION ROAD, ALONG R34 (JOHN ROSS HIGHWAY), INTO AND ALONG N2, JOIN M4 AT BALLITO, PROCEED ALONG M4 TO DURBAN, RIGHT INTO ARGYLE ROAD, LEFT INTO UMGENI ROAD, RIGHT INTO LEOPOLD STREET, RIGHT INTO WARWICK AVENUE, RIGHT INTO ALICE STREET, LEFT INTO ALBERT STREET, INTO UMGENI ROAD INTO CRABBE STREET TAXI RANK.</p>



transport

Department:
Transport
Province of KwaZulu-Natal

GAZETTE

LGKZNG79-2018-
MAR

REGION: ALL

12.22	<p>FROM APPROVED TAXI RANK IN DURBAN TO APPROVED TAXI RANKS IN EMPANGENI DIRECT AND RETURN.</p> <p>FROM CRABBE STREET TAXI RANK, INTO OSBORNE STREET, INTO FIRST AVENUE / STAMFORDHILL ROAD INTO ARGYLE ROAD JOIN M4 PROCEED TO N2 AT BALLITO, INTO AND ALONG N2 TO R66, INTO AND ALONG R66 BY PASSING GINGINDLOVU, INTO ALONG R102 TO EMPANGENI, LEFT INTO AND ALONG JOHN ROSS HIGHWAY TO EMPANGENI "A" TAXI RANK AND RETURN.</p> <p>RETURN</p> <p>FROM EMPANGENI "A" TAXI RANK INTO AND ALONG JOHN ROSS HIGHWAY, RIGHT INTO R102, INTO AND ALONG R66 BY PASSING GINGINDLOVU, INTO AND ALONG N2, JOIN M4 AT BALLITO, PROCEED ALONG M4 TO DURBAN, RIGHT INTO ARGYLE ROAD, LEFT INTO UMGENI ROAD, RIGHT INTO LEOPOLD STREET, RIGHT INTO WARWICK AVENUE, RIGHT INTO ALICE STREET, LEFT INTO ALBERT STREET, INTO UMGENI ROAD TO CRABBE STREET TAXI RANK.</p> <p>FROM CRABBE STREET TAXI RANK, INTO OSBORNE STREET, INTO FIRST AVENUE / STAMFORDHILL ROAD INTO ARGYLE ROAD JOIN M4 PROCEED TO N2 AT BALLITO, INTO AND ALONG N2 TO R66, INTO AND ALONG R66 BY PASSING GINGINDLOVU INTO AND ALONG R102, INTO AND ALONG TANNER ROAD (EMPANGENI RAIL), TO "B" RANK EMPANGENI RAIL AND RETURN.</p> <p>RETURN</p> <p>FROM "B" RANK EMPANGENI RAIL INTO AND ALONG TANNER ROAD, INTO AND ALONG R102, INTO AND ALONG R66 BY PASSING GINGINDLOVU, INTO N2, JOIN M4 AT BALLITO, PROCEED ALONG M4 TO DURBAN, RIGHT INTO ARGYLE ROAD, INTO UMGENI ROAD, RIGHT INTO LEOPOLD STREET, RIGHT INTO WARWICK AVENUE, RIGHT INTO ALICE STREET, LEFT INTO ALBERT STREET, INTO UMGENI ROAD TO CRABBE STREET TAXI RANK.</p>
12.23	<p>DURBAN METRO TO WELKOM.</p> <p>ROUTE: FROM CARTWRIGHT FLATS TAXI RANK INTO AND ALONG UMGENI ROAD, RIGHT INTO AND ALONG LEOPOLD STREET INTO AND ALONG N3 TO HARRISMITH, INTO AND ALONG N5 VIA BETHLEHEM, SENEKAL, INTO AND ALONG R70 VIA VENTERSBERG, INTO AND ALONG R73 VIA VIRGINIA INTO AND ALONG POWER ROAD TO CONSTANTIA / MOTHUSI ROAD TO TAXI RANK IN WELKOM AND RETURN.</p> <p>RETURN TRIP.</p> <p>ROUTE: FROM WELKOM TAXI RANK INTO CONSTANTIA / MOTHUSI ROAD, INTO AND ALONG POWER ROAD, INTO AND ALONG R73 VIA VIRGINIA, INTO AND ALONG R70 VIA VENTERSBERG, INTO AND ALONG N5 VIA SENEKAL AND BETHLEHEM, INTO HARRISMITH, INTO AND ALONG N3 TO DURBAN, INTO OLD DUTCH ROAD, ALICE STREET, LEFT INTO ALBERT STREET, INTO CARTWRIGHT FLATS TAXI RANK.</p> <p>ALTERNATIVELY: VIA PINETOWN ON RETURN TRIPS TO DURBAN (DROP PASSENGERS ONLY).</p> <p>FROM WELKOM...TO N3 INTO AND ALONG M13 TO PINETOWN INTO AND ALONG OLD MAIN ROAD RIGHT INTO CROMPTON STREET TO M13, JOIN N3 AT PARADISE VALLEY INTO AND ALONG N3 TO DURBAN INTO OLD DUTCH ROAD, ALICE STREET TO CARTWRIGHT FLATS TAXI RANK.</p> <p>NO PASSENGERS TO BE PICKED UP IN PINETOWN.</p> <p>NB: RETURN JOURNEY</p> <p>THE RETURN TRIP IS THE FORWARD TRIP IN REVERSE SAVE AND EXCEPT WHERE ONE WAY STREETS IN CITY AREAS DO NOT ALLOW THIS WHEN UPON THE ROUTE SHALL BE AS CLOSE AS POSSIBLE TO THAT OF THE FORWARD TRIP AND AS PRESCRIBED BY THE RELEVANT LOCAL AUTHORITY.</p>



transport

Department:
Transport
Province of KwaZulu-Natal

GAZETTE

LGKZNG79-2018-
MAR

REGION: ALL

12.24	<p>FROM APPROVED TAXI RANK IN DURBAN TO APPROVED TAXI RANK IN QWAQWA DIRECT AND RETURN FORWARD TRIP.</p> <p>ROUTE: FROM CARTWRIGHT FLATS TAXI RANK INTO AND ALONG UMGENI ROAD, INTO AND ALONG LEOPOLD STREET, INTO AND ALONG N3 TO HARRISMITH FROM HARRISMITH ALONG R712, INTO AND ALONG R57 TO PHUTHADITJABA INTO AND ALONG MAMPOI STREET TO QWAQWA TAXI RANK AND RETURN.</p> <p>ALTERNATIVELY ...INTO AND ALONG N3 TO R74, INTO AND ALONG R74, TO R712, INTO AND ALONG R712, INTO AND ALONG R57 TO PHUTHADITJABA, MAMPOI STREET TO QWAQWA TAXI RANK AND RETURN.</p> <p>RETURN TRIP.</p> <p>ROUTE: FROM QWAQWA TAXI RANK INTO AND ALONG MAMPOI STREET, INTO AND ALONG R57, INTO AND ALONG R712 TO HARRISMITH, INTO AND ALONG N3 TO DURBAN, INTO OLD DUTCH ROAD, ALICE STREET, LEFT INTO ALBERT STREET, INTO CARTWRIGHT FLATS TAXI RANK.</p> <p>ALTERNATIVELY: VIA PINETOWN ON RETURN TRIPS TO DURBAN (DROP PASSENGERS ONLY).</p> <p>FROM: QWAQWA TAXI RANK...TO N3 INTO AND ALONG M13 TO PINETOWN INTO AND ALONG OLD MAIN ROAD RIGHT INTO CROMPTON STREET TO M13, JOIN N3 AT PARADISE VALLEY INTO AND ALONG N3 TO DURBAN INTO OLD DUTCH ROAD, ALICE STREET LEFT INTO ALBERT STREET TO CARTWRIGHT FLATS TAXI RANK.</p> <p>NO PASSENGERS TO BE PICKED UP IN PINETOWN.</p>
12.25	<p>FROM CRABBE STREET TAXI RANK, INTO OSBORNE STREET, INTO FIRST AVENUE / STAMFORDHILL ROAD INTO ARGYLE ROAD AND JOIN M4 PROCEED TO N2 AT BALLITO, INTO AND ALONG N2 TO R66, INTO AND ALONG R66 BY PASSING ESHOWE, INTO AND ALONG R34, RIGHT INTO AND ALONG R66 TO ULUNDI, INTO PRINCESS MAGOGO STREET TO ULUNDI TAXI RANK AND RETURN.</p> <p>FROM ULUNDI TAXI RANK INTO PRINCESS MGOGO STREET, INTO AND ALONG R66, INTO AND ALONG R34, INTO AND ALONG R66 BY PASSING ESHOWE, INTO AND ALONG N2, JOIN M4 AT BALLITO, PROCEED ALONG M4 TO DURBAN, RIGHT INTO ARGYLE ROAD, LEFT INTO UMGENI ROAD, RIGHT INTO LEOPOLD STREET, RIGHT INTO WARWICK AVENUE, RIGHT INTO ALICE STREET, LEFT INTO ALBERT STREET, INTO UMGENI ROAD TO CRABBE STREET TAXI RANK.</p>
12.26	<p>DURBAN CBD TO GINGINDLOVU.</p> <p>FROM APPROVED TAXI RANK IN DURBAN TO APPROVED TAXI RANK IN GINGINDLOVU DIRECT AND RETURN.</p> <p>ROUTE: FROM CRABBE STREET TAXI RANK, INTO OSBORNE STREET, INTO FIRST AVENUE/STAMFORDHILL ROAD INTO ARGYLE ROAD JOIN M4 PROCEED TO N2 AT BALLITO, PROCEED ALONG THE N2 TO R258, INTO AND ALONG R258, INTO AND ALONG ROAD R102 TO MAIN STREET, GINGINDLOVU, CONTINUE ALONG MAIN STREET TO GINGINDLOVU TAXI RANK AND RETURN.</p> <p>RETURN TRIP.</p> <p>ROUTE: FROM GINGINDLOVU TAXI RANK INTO MAIN STREET, INTO AND ALONG R258, INTO N2, JOIN M4 AT BALLITO; PROCEED ALONG M4 TO DURBAN, RIGHT INTO ARGYLE ROAD, LEFT INTO UMGENI ROAD, RIGHT INTO LEOPOLD STREET, RIGHT INTO WARWICK AVENUE, RIGHT INTO ALICE STREET, LEFT INTO ALBERT STREET, INTO UMGENI ROAD TO CRABBE STREET TAXI RANK.</p>



transport

Department:
Transport
Province of KwaZulu-Natal

GAZETTE

LGKZNG79-2018-
MAR

REGION: ALL

12.27	<p>FROM APPROVED TAXI RANK IN DURBAN TO APPROVED TAXI RANK IN ESHOWE DIRECT AND RETURN.</p> <p>FROM CRABBE STREET TAXI RANK, LEFT INTO OSBORNE STREET INTO FIRST AVENUE / STAMFORDHILL ROAD INTO ARGYLE ROAD JOIN M4 PROCEED TO N2 AT BALLITO, CONTINUE ALONG N2 TO R66, INTO AND ALONG R66, TO ESHOWE, INTO AND ALONG JOHN ROSS HIGHWAY, INTO OSBORNE ROAD TO ESHOWE TAXI RANK AND RETURN.</p> <p>RETURN</p> <p>FROM ESHOWE TAXI RANK INTO OSBORNE ROAD, INTO AND ALONG JOHN ROSS HIGHWAY, INTO AND ALONG R66, INTO AND ALONG N2, JOIN M4 AT BALLITO, PROCEED ALONG M4 TO DURBAN, RIGHT INTO ARGYLE ROAD, LEFT INTO UMGENI ROAD, RIGHT INTO LEOPOLD STREET, RIGHT INTO WARWICK AVENUE, RIGHT INTO ALICE STREET, LEFT INTO ALBERT STREET, UMGENI ROAD TO CRABBE STREET TAXI RANK.</p>
12.28	<p>DURBAN TO STANDERTON.</p> <p>FROM OSBORNE ROAD TAXI RANK, LEFT TO FIRST AVENUE, BECOMES EPSOM ROAD, WHICH BECOMES INGUCE, RIGHT DAVID WEBSTER (LEOPOLD STREET), INTO N3, PASS MOOI RIVER OFF RAMP AND TURN RIGHT TO R103, PASS COLENZO, PASS ROOSBOM OFF RAMP AND TURN RIGHT TO N11, INTO LYELL STREET, LYELL STREET BECOMES N11, PASS NEWCASTLE, LEFT TO ADELADE TAMBO STREET, PASS VOLKSRUST, RIGHT TO GOVAN MBEKI DRIVE, INTO R23 PASS PERDEKOP, R23 BECOMES R546, RIGHT TO VRY STREET, RIGHT TO BURGER STREET INTO BURGER STREET INTO BURGER STREET INTO BURGER STREET TAXI RANK.</p> <p>RETURN ROUTE.</p> <p>FROM STANDERTON TAXI RANK IN BURGER STREET, INTO MONANI MASIYELA STREET, LEFT TO VRY STREET, LEFT TO R23, RIGHT TO ADELADE TAMBO STREET, LEFT TO N11 OFF RAMP AND TURN LEFT TO R103, PASS ROOSBOM AND COLENZO OFF RAMP AND LEFT TO N3, PASS ALL PLACES MENTIONED BEFORE ON N3, LEFT TO OLD DUTCH ROAD, INTO JOHANNES NKOSI (ALICE STREET), LEFT TO INGUCE (ALBERT STREET), INTO UMGENI ROAD, LEFT TO CRABBE STREET TAXI RANK.</p>
12.29	<p>DURBAN TO WITBANK.</p> <p>FROM OSBORNE ROAD TAXI RANK, LEFT TO FIRST AVENUE, BECOMES EPSOM ROAD, WHICH BECOMES INGUCE, RIGHT DAVID WEBSTER (LEOPOLD STREET), INTO N3, PASS MOOI RIVER OFF RAMP AND TURN RIGHT TO R103, PASS COLENZO, PASS ROOSBOM OFF RAMP AND TURN RIGHT TO N11, INTO LYELL STREET, LYELL STREET BECOMING N11, PASS LADYSMITH, PASS NEWCASTLE, PASS CHARLESTOWN, PASS VOLKSRUST, PASS AMERSFORT, PASS ERMELO, PASS HENDRINA, LEFT TO R38, RIGHT TO R542, RIGHT TO R544, RIGHT TO BEAUTY AVENUE, TO DUVAN TAXI RANK IN WITBANK.</p> <p>RETURN ROUTE.</p> <p>FROM DUVAN TAXI RANK IN WITBANK, LEFT TO BEAUTY STREET, LEFT TO R544, RIGHT TO M35, LEFT TO N17, RIGHT TO M35, INTO N11 OFF RAMP AND LEFT TO R103, PASS ROOSBOM AND COLENZO OFF RAMP AND LEFT TO N3, LEFT TO OLD DUTCH ROAD, INTO JOHANNES NKOSI (ALICE STREET), LEFT TO INGUCE (ALBERT STREET), INTO UMGENI ROAD, LEFT TO CRABBE STREET TAXI RANK.</p>
12.30	<p>DURBAN TO VEREENIGING</p> <p>FROM OSBORNE ROAD TAXI RANK, LEFT TO FIRST AVENUE, BECOMES EPSOM ROAD, WHICH BECOMES INGUCE, RIGHT DAVID WEBSTER (LEOPOLD STREET), INTO N3, PASS PIETERMARITZBURG, PASS MOOI RIVER, PASS HARRISMITH, PASS WARDEN, LEFT TO R54, LEFT TO R42, RIGHT TO GENERAL HERTZOG STREET, LEFT TO UNION STREET, TO VEREENIGING TAXI RANK (RS022) AND RETURN ON THE SAME ROUTE.</p> <p>RETURN ROUTE</p> <p>FROM VEREENIGING TAXI RANK (RS022), RIGHT TO GENERAL HERTZOG, RIGHT R54, TO N3, PASS ALL ABOVE MENTIONED PLACES THAT ARE ON THE N3 AND THEN LEFT TO OLD DUTCH ROAD, INTO JOHANNES NKOSI (ALICE STREET), LEFT TO INGUCE (ALBERT STREET), INTO UMGENI ROAD, LEFT TO CRABBE STREET TAXI RANK.</p>



transport

Department:
Transport
Province of KwaZulu-Natal

GAZETTE

LGKZNG79-2018-
MAR

REGION: ALL

1) Application Number: APP0097212	2) Gazette Number: LGKZNG79-2018-MAR
3) Applicant: SG MAHLASE ID NO. 5902020850089 Association: COPSVILLE ALLANDALE TAXI ASSOCIATION	4) Applicant Address: 08 TALIPOT PALM PIETERMARITZBURG KWA-ZULU NATAL 3201
5) Existing Licence Holder: MANDLENKOSI THOMAS DUBE ID NO. 6712045385089	6) Existing Licence Holder Address: 11 BRECCELA TERRANCE COPESVILLE PMB KWA-ZULU NATAL 3201
7) Type of application: NORMAL TRANSFER	8) Operating Licence Number: LGKZN0403000109
9) Vehicle Type: MINIBUS	10) 1 X 13 (SEATED) + 0 (STANDING)
11) Region: UMGUNGUNDLOVU	
12.1	<p>COPESVILLE TO CITY SQUARE.</p> <p>FROM COPESVILLE, GREYTOWN, AQUARIUS, BRIXHAM, MANUEL, KHAN ROAD, OLD GREYTOWN, GREYTOWN ROAD, INTO CHURCH, TO CITY SQUARE.</p> <p>RETURN AS ABOVE.</p>
12.2	<p>HANVILLE TO CITY SQUARE (VIA ORIENT HEIGHTS)</p> <p>INBOUND: FROM HANVILLE TERMINUS (KPR0150) VIA HANVILLE, COPESVILLE, LAZARUS, TRIUMPH, ALABASTER, AMETHYST, SATINSPAR, AMETHYST, COPESVILLE, GREYTOWN, AQUARIUS, BRIXHAM, MANUEL, KHAN, OLD GREYTOWN, GREYTOWN, CHURCH TO FREEDOM SQUARE TERMINAL NO.2 – OFF CHURCH (KPC0001).</p> <p>OUTBOUND FROM: FREEDOM SQUARE TERMINAL NO. 2 – OFF CHURCH (KPC0001) VIA OLD MARKET, MURPHY, CHURCH, GREYTOWN, OLD GREYTOWN, KHAN, MANUEL, BRIXHAM, AQUARIUS, GREYTOWN, COPESVILLE, AMETHYST, SATINSPAR, AMETHYST, ALABASTER, TRIUMPH, LAZARUS, COPESVILLE, HANVILLE TO HANVILLE TERMINUS (KPR0150).</p> <p>ALTERNATIVE ROUTE</p> <p>INBOUND FROM: HANVILLE TERMINUS (KPR0150) VIA HANVILLE, COPESVILLE, LAZARUS, ALABASTER, AMETHYST, SATINSPAR, AMETHYST, COPESVILLE, GREYTOWN, AQUARIUS, BRIXHAM, PLYMOUTH, ALLANDALE, OLD GREYTOWN, GREYTOWN, CHURCH TO FREEDOM SQUARE TERMINAL NO. 2 – OFF CHURCH (KPC0001).</p> <p>OUTBOUND FROM: FREEDOM SQUARE TERMINAL NO.2 – OFF CHURCH (KPC0001) VIA OLD MARKET, LONGMARKET, MURPHY, CHURCH, GREYTOWN, OLD GREYTOWN, ALLANDALE, PLYMOUTH, BRIXHAM, AQUARIUS, GREYTOWN, COPESVILLE, AMETHYST, SATINSPAR, AMETHYST, ALABASTER, TRIUMPH, LAZARUS, COPESVILLE, HANVILLE TO HANVILLE TERMINUS (KPR0150).</p>



transport

Department:
Transport
Province of KwaZulu-Natal

GAZETTE

LGKZNG79-2018-
MAR

REGION: ALL

1) Application Number: APP0097214	2) Gazette Number: LGKZNG79-2018-MAR
3) Applicant: SV MHLONGO ID NO. 8205225758082 Association: DALTON TAXI ASSOCIATION (DBN)	4) Applicant Address: P O BOX 922 K KING CETSHWAYO SCHOOL KWA-ZULU NATAL 3815
5) Existing Licence Holder: IM MHLONGO ID NO. 7407245437082	6) Existing Licence Holder Address: P O BOX 1116 NKANDLA KWAZULU-NATAL KWA-ZULU NATAL 3855
7) Type of application: RENEWAL AND DECEASED TRANSFER	8) Operating Licence Number: LKNKZN0115928
9) Vehicle Type: MINIBUS	10) 1 X 12 (SEATED) + 0 (STANDING)
11) Region: DURBAN CENTRAL	
12.1	1. DALTON TO ESHOWE From Rank number 100 on Sydney Road, turn right Canberra Road, right into Gale Street, turn left into Berea Road, into the Western Freeway (N3), into the N2 and proceed along the N2, pass Tongaat Tollgate, pass Mvoti Tollgate and across Tugela River, pass Dokodweni Plaza, turn left and join Eshowe Main Road, from Eshowe straight to Osborne Road, turn left to Ntumeni, into Osungulweni, that is where we start to pick up and drop off passengers, go through to Lindela, pass Mthungweni, pass Tulwane to Jameson Drift and return.
12.2	2. DALTON TO NKANDLA From Rank number 100 on Sydney Road, turn right Canberra Road, turn right into Gale Street, turn left into Berea Road, into the N3, into the N2 North Coast and along the N2, pass Tongaat Tollgate, pass Mvoti Tollgate, keep left to take KwaDukuza off ramp, from Stanger, pass Kranskop, pass Gcothoyi, pass Vukaphansi, pass Jameson Drift, pass Dolwane Mfongosi, direct and return.



transport

Department:
Transport
Province of KwaZulu-Natal

GAZETTE

LGKZNG79-2018-
MAR

REGION: ALL

1) Application Number: APP0097216	2) Gazette Number: LGKZNG79-2018-MAR
3) Applicant: G NGUBANE ID NO. 4101175146085 Association: DURBAN LONG DISTANCE TAXI ASSOCIATION	4) Applicant Address: 32 UMGENI ROAD 273 UMGENI ROAD DURBAN KWA-ZULU NATAL 4001
5) Existing Licence Holder: NOT APPLICABLE ID NO. NOT APPLICABLE	6) Existing Licence Holder Address: NOT APPLICABLE
7) Type of application: NEW OPERATING LICENCE	8) Operating Licence Number: NOTAVAILABLE
9) Vehicle Type: MINIBUS	10) 1 X 15 (SEATED) + 0 (STANDING)
11) Region: DURBAN CENTRAL	
12.1	<p>FROM APPROVED TAXI RANK IN DURBAN TO WANDERERS STREET, JOHANNESBURG TO PARK CITY TAXI RANK NO. 2 DIRECT AND RETURN.</p> <p>ROUTE: FROM CRABBE STREET / OSBORNE STREET TAXI RANK INTO FIRST AVENUE, EPSOME ROAD, UMGENI ROAD, LEOPOLD STREET, INTO AND ALONG N3 BY PASSING PIETERMARTIZBURG, HARRISMITH TO M2 WEST JOHANNESBURG, INTO AND ALONG HARROW ROAD, ANDERSON STREET, TROY STREET, PLAIN STREET, WANDERERS STREET, TO WANDERERS STREET TAXI RANK JOHANNESBURG AND RETURN.</p> <p>RETURN TRIP.</p> <p>ROUTE: FROM WANDERERS STREET TAXI RANK INTO PLAIN STREET, TROY STREET, ANDERSON STREET, INTO AND ALONG HARROW ROAD, INTO AND ALONG M2 EAST, INTO AND ALONG N3 PASSING HARRISMITH, AND PIETERMARITZBURG TO DURBAN, INTO OLD DUTCH ROAD, ALICE STREET, LEFT INTO ALBERT STREET, UMGENI ROAD INTO CRABBE STREET / OSBORNE STREET TAXI RANK.</p>
12.2	<p>FROM CARTWRIGHT FLATS TAXI RANK, INTO UMGENI ROAD TURN INTO ARGYLE ROAD AND JOIN M4 PROCEED TO N2 AT BALLITO, PROCEED ALONG N2 INTO AND ALONG R74 BY PASSING STANGER TO KRANSKOP, RIGHT INTO MAIN ROAD KRANSKOP TO KRANSKOP TAXI RANK AND RETURN.</p> <p>FROM KRANSKOP TAXI RANK, INTO MAIN ROAD, INTO AND ALONG R74 BY PASSING STANGER, INTO AND ALONG N2, JOIN M4 AT BALLITO, PROCEED ALONG M4 TO DURBAN, RIGHT INTO ARGYLE ROAD, LEFT INTO UMGENI ROAD, RIGHT INTO LEOPOLD STREET, RIGHT INTO WARWICK AVENUE, RIGHT INTO ALICE STREET, LEFT INTO ALBERT STREET TO CARTWRIGHT FLATS TAXI RANK.</p>
12.3	<p>FROM APPROVED TAXI RANKS IN DURBAN TO APPROVED TAXI RANKS IN MANGUZA DIRECT AND RETURN.</p> <p>FROM CARTWRIGHT FLATS TAXI RANK INTO UMGENI ROAD TURN INTO ARGYLE ROAD AND JOIN M4 PROCEED TO N2 AT BALLITO, INTO AND ALONG N2, INTO AND ALONG R38, INTO AND ALONG R38 BY PASSING JOZINI INTO AND ALONG R22 TO KWANGWANASE, INTO MAIN ROAD KWANGWANASE TO KWANGWANASE TAXI RANK AND RETURN.</p> <p>RETURN.</p> <p>FROM KWANGWANASE TAXI RANK INTO MAIN ROAD, INTO AND ALONG R22, INTO AND ALONG R38 PASSING JOZINI, INTO AND ALONG N2, JOIN M4 AT BALLITO, PROCEED ALONG M4 TO DURBAN, RIGHT INTO ARGYLE STREET, LEFT INTO UMGENI ROAD, RIGHT INTO LEOPOLD STREET, RIGHT INTO WARWICK AVENUE, RIGHT INTO ALICE STREET, LEFT INTO ALBERT STREET, TO CARTWRIGHT FLATS TAXI RANK.</p>



transport

Department:
Transport
Province of KwaZulu-Natal

GAZETTE

LGKZNG79-2018-
MAR

REGION: ALL

12.4	<p>APPROVED TAXI RANKS IN DURBAN TO APPROVED TAXI RANKS IN PONGOLA DIRECT AND RETURN.</p> <p>FROM CARTWRIGHT FLATS TAXI RANK, INTO UMGENI ROAD, INTO ARGYLE ROAD JOIN M4 PROCEED TO N2 AT BALLITO, INTO AND ALONG N2 TO PONGOLA, TURNING INTO PONGOLA TAXI RANK AND RETURN.</p> <p>RETURN</p> <p>FROM PONGOLA TAXI RANK, INTO AND ALONG N2, JOIN M4 AT BALLITO, PROCEED ALONG M4 TO DURBAN, RIGHT INTO ARGYLE ROAD, LEFT INTO UMGENI ROAD, RIGHT INTO LEOPOLD STREET, RIGHT INTO WARWICK AVENUE, RIGHT INTO ALICE STREET LEFT INTO ALBERT STREET, INTO CARTWRIGHT FLATS TAXI RANK.</p>
12.5	<p>SCHEDULE "B"</p> <p>ROUTE 1B.</p> <p>FROM APPROVED TAXI RANK IN DURBAN TO APPROVED TAXI RANK IN FICKSBURG DIRECT AND RETURN FORWARD TRIP</p> <p>ROUTE: FROM CARTWRIGHT FLATS TAXI RANK INTO AND ALONG UMGENI ROAD RIGHT INTO AND ALONG LEOPOLD STREET INTO AND ALONG N3 TO HARRISMITH INTO AND ALONG R712, INTO AND ALONG R711 VIA FOURIESBERG, INTO AND ALONG R26 TO FICKSBURG, INTO MC CABE STREET, INTO AND ALONG TOORN STREET TO TAXI RANK IN FICKSBURG AND RETURN.</p> <p>RETURN TRIP.</p> <p>ROUTE: FROM FICKSBURG TAXI RANK INTO AND ALONG TOORN STREET, INTO MCCABE STREET INTO AND ALONG R26, INTO AND ALONG R711 VIA FICKSBURG, INTO AND ALONG R712 TO HARRISMITH INTO AND ALONG N3 TO DURBAN, INTO OLD DUTCH ROAD, ALICE STREET, LEFT INTO ALBERT STREET, INTO CARTWRIGHT FLATS TAXI RANK.</p> <p>ALTERNATIVELY: VIA PINETOWN ON RETURN TRIPS TO DURBAN (DROP PASSENGERS ONLY): FROM FICKSBURG TAXI RANK...TO N3 INTO AND ALONG M13 TO PINETOWN INTO AND ALONG OLD MAIN ROAD RIGHT INTO CROMPTON STREET TO M13, JOIN N3 AT PARADISE VALLEY INTO AND ALONG N3 TO DURBAN, INTO OLD DUTCH ROAD, ALICE STREET LEFT INTO ALBERT STREET TO CARTWRIGHT FLATS TAXI RANK. NO PASSENGERS TO BE PICKED UP IN PINETOWN.</p>
12.6	<p>FROM DURBAN TO POINTS WITHIN THE PROVINCE OF KZN ONLY. NO PICKING UP OR SETTING DOWN OF PASSENGERS EN ROUTE.</p>
12.7	<p>FROM CRABBE STREET TAXI RANK LEFT INTO OSBORNE STREET, INTO FIRST AVENUE / STAMFORDHILL ROAD INTO ARGYLE ROAD JOIN M4 PROCEED TO N2 AT BALLITO, INTO AND ALONG N2 TO R618 AT MTUBATUBA, INTO AND ALONG R618 TO TAXI RANK AT HLABISA AND RETURN.</p> <p>FROM HLABISA TAXI RANK INTO AND ALONG R618, INTO AND ALONG N2, JOIN M4 AT BALLITO, PROCEED ALONG M4 TO DURBAN, RIGHT INTO ARGYLE ROAD, LEFT INTO UMGENI ROAD, RIGHT INTO LEOPOLD STREET, RIGHT INTO WARWICK AVENUE, RIGHT INTO ALICE STREET, LEFT INTO ALBERT STREET, UMGENI ROAD TO CRABBE STREET TAXI RANK.</p>
12.8	<p>FROM CRABBE STREET TAXI RANK, INTO OSBORNE STREET INTO FIRST AVENUE, JOIN EPSOME ROAD, UMGENI ROAD INTO LEOPOLD STREET, JOIN N3 AND PROCEED ALONG N3, FROM N3 ONTO R103 AT COLENZO JOIN N11 INTO LADYSMITH AND TURN AT QUEEN STREET TO LADYSMITH TAXI RANK AND RETURN.</p> <p>RETURN</p> <p>FROM LADYSMITH TAXI RANK INTO QUEEN STREET, INTO N11, INTO AND ALONG R103, JOIN N3 AT COLENZO, INTO AND ALONG N3 TO DURBAN, INTO OLD DUTCH ROAD, ALICE STREET, LEFT INTO ALBERT STREET, UMGENI ROAD TO CRABBE STREET TAXI RANK.</p>



transport

Department:
Transport
Province of KwaZulu-Natal

GAZETTE

LGKZNG79-2018-
MAR

REGION: ALL

12.9	<p>FROM APPROVED TAXI RANK IN DURBAN TO APPROVED TAXI RANK IN MANDINI DIRECT AND RETURN FORWARD TRIP.</p> <p>ROUTE: FROM CARTWRIGHT FLATS TAXI RANK INTO UMGENI ROAD TURN INTO ARGYLE ROAD AND JOIN M4 PROCEED TO N2 AT BALLITO, INTO AND ALONG N2 UNTIL R245, INTO AND ALONG R245 VIA DARNALL TO R102, INTO AND ALONG R102 TO R258 INTO MANDINI, INTO AND ALONG MAIN ROAD MANDINI TO AMATIKULU RANKING AT THE MANDINI TAXI RANK AND RETURN.</p> <p>RETURN TRIP.</p> <p>ROUTE: FROM MANDINI TAXI RANK INTO AND ALONG MAIN ROAD FROM AMATIKULU, INTO R258, INTO AND ALONG R102 VIA DARNALL INTO AND ALONG R245, INTO N2, JOIN M4 AT BALLITO, PROCEED ALONG M4 TO DURBAN, RIGHT INTO ARGYLE ROAD, LEFT INTO UMGENI ROAD, RIGHT INTO LEOPOLD STREET, RIGHT INTO WARWICK AVENUE, RIGHT INTO ALICE STREET, LEFT INTO ALBERT STREET TO CARTWRIGHT FLATS TAXI RANK.</p>
12.10	<p>FROM CRABBE STREET TAXI RANK, INTO OSBORNE STREET, INTO FIRST AVENUE INTO EPSOME ROAD AND TURN INTO LEOPOLD STREET, INTO AND ALONG N3 AND PROCEED TO R103 AT COLENZO INTO AND ALONG R103, INTO AND ALONG N11 TO NEWCASTLE, TURN INTO ALLEN STREET, INTO KIRKLAND STREET, VOORTREKKER STREET TO NEWCASTLE TAXI RANK AND RETURN.</p> <p>RETURN</p> <p>FROM NEWCASTLE TAXI RANK INTO VOORTREKKER STREET, INTO KIRKLAND STREET, INTO ALLEN STREET, INTO AND ALONG N11, INTO AND ALONG R103, JOIN N3 AT COLENZO, INTO AND ALONG N3 TO DURBAN, INTO OLD DUTCH ROAD, ALICE STREET</p>
12.11	<p>FROM APPROVED TAXI RANK IN DURBAN TO APPROVED TAXI RANK IN STANGER DIRECT AND RETURN FORWARD TRIP.</p> <p>ROUTE: FROM CARTWRIGHT FLATS TAXI RANK INTO UMGENI ROAD TURN INTO ARGYLE ROAD AND JOIN M4, INTO AND ALONG M4, INTO R214 VIA UMHLALI, JOIN R102 VIA SHAKASKRAAL TURN INTO CHIEF ALBERT LUTHULI STREET INTO BALCOMBE ROAD TO KWA DUKUZA/STANGER TAXI RANK AND RETURN.</p> <p>RETURN TRIP.</p> <p>ROUTE: FROM KWADUKUZA / STANGER TAXI RANK INTO BALCOMBE ROAD, INTO CHIEF ALBERT LUTHULI STREET, JOIN THE R102 VIA SHAKASKRAAL, INTO R214 VIA UMHLALI, INTO AND ALONG M4 TO DURBAN, INTO ARGYLE ROAD, LEFT INTO UMGENI ROAD, RIGHT INTO LEOPOLD STREET, RIGHT INTO WARWICK AVENUE, RIGHT INTO ALICE STREET LEFT INTO ALBERT STREET, INTO CARTWRIGHT FLATS TAXI RANK.</p>
12.12	<p>FROM APPROVED TAXI RANK IN DURBAN TO APPROVED TAXI RANK IN MKUZE DIRECT AND RETURN.</p> <p>FROM CARTWRIGHT FLATS TAXI RANK INTO UMGENI ROAD TURN INTO ARGYLE ROAD AND JOIN M4 PROCEED TO N2 AT BALLITO, INTO AND ALONG N2 RIGHT INTO MKUZE MAIN ROAD, INTO EAGLE AVENUE TO MKUZE TAXI RANK AND RETURN.</p> <p>RETURN</p> <p>FROM MKUZE TAXI RANK INTO EAGLE AVENUE, INTO MAIN ROAD, INTO AND ALONG N2, JOIN M4 AT BALLITO, PROCEED ALONG M4 TO DURBAN, RIGHT INTO ARGYLE ROAD, LEFT INTO UMGENI ROAD, RIGHT INTO LEOPOLD STREET, RIGHT INTO WARWICK AVENUE, RIGHT INTO ALICE STREET, LEFT INTO ALBERT STREET TO CARTWRIGHT FLATS TAXI RANK.</p>



transport

Department:
Transport
Province of KwaZulu-Natal

GAZETTE

LGKZNG79-2018-
MAR

REGION: ALL

12.13	<p>FROM APPROVED TAXI RANKS IN DURBAN TO APPROVED TAXI RANK IN MELMOTH DIRECT AND RETURN.</p> <p>FROM CRABBE STREET TAXI RANK, LEFT INTO OSBORNE, INTO FIRST AVENUE / STAMFORDHILL ROAD INTO ARGYLE ROAD JOIN M4 PROCEED TO N2 AT BALLITO, INTO AND ALONG N2 TO R66, INTO AND ALONG R66 TO MELMOTH, INTO AND VICTORIA STREET TO MELMOTH TAXI RANK AND RETURN.</p> <p>RETURN</p> <p>FROM MELMOTH TAXI RANK INTO VICTORIA STREET, INTO AND ALONG R66, INTO AND ALONG N2, JOIN M4 AT BALLITO; PROCEED ALONG M4 TO DURBAN, RIGHT INTO ARGYLE ROAD, LEFT INTO UMGENI ROAD, RIGHT INTO LEOPOLD STREET, RIGHT IN TO WARWICK AVENUE, RIGHT INTO ALICE STREET, LEFT INTO ALBERT STREET, INTO UMGENI ROAD TO CRABBE STREET TAXI RANK.</p>
12.14	<p>FROM APPROVED TAXI RANK IN DURBAN TO APPROVED TAXI RANK IN GINGINDLOVU DIRECT AND RETURN</p> <p>FORWARD TRIP ROUTE: FROM CRABBE STREET TAXI RANK, INTO OSBORNE STREET, INTO FIRST AVENUE / STAMFORDHILL ROAD INTO ARGYLE ROAD JOIN M4 PROCEED TO N2 AT BALLITO, PROCEED ALONG THE N2 TO R258, INTO AND ALONG R258, INTO AND ALONG ROAD R102 TO MAIN STREET, GINGINDLOVU, CONTINUE ALONG MAIN STREET TO GINGINDLOVU TAXI RANK AND RETURN.</p> <p>RETURN TRIP ROUTE: FROM GINGINDLOVU TAXI RANK INTO MAIN STREET, INTO AND ALONG R102, INTO AND ALONG R258, INTO N2, JOIN M4 AT BALLITO, PROCEED ALONG M4 TO DURBAN, RIGHT INTO ARGYLE ROAD, LEFT INTO UMGENI ROAD, RIGHT INTO LEOPOLD STREET, RIGHT INTO WARWICK AVENUE, RIGHT INTO ALICE STREET, LEFT INTO ALBERT STREET, INTO UMGENI ROAD TO CRABBE STREET TAXI RANK.</p>
12.15	<p>FROM APPROVED TAXI RANK IN DURBAN TO APPROVED TAXI RANK IN MTUBATUBA DIRECT AND RETURN</p> <p>FORWARD TRIP.</p> <p>ROUTE: FROM CRABBE STREET TAXI RANK, LEFT INTO OSBORNE STREET INTO FIRST AVENUE / STAMFORDHILL ROAD INTO ARGYLE ROAD JOIN M4 PROCEED TO N2 AT BALLITO, INTO AND ALONG N2 TO BHOBZA ROAD (MTUBATUBA) INTO AND ALONG BHOBZA ROAD, INTO AND ALONG RIVERVIEW ROAD, INTO AND ALONG JOHN ROSS ROAD, INTO AND ALONG NYATHI ROAD TO MTUBATUBA TAXI RANK AND RETURN.</p> <p>RETURN TRIP.</p> <p>ROUTE: FROM MTUBATUBA TAXI RANK, INTO AND ALONG NYATHI ROAD, INTO AND ALONG JOHN ROSS ROAD, INTO AND ALONG RIVERVIEW ROAD, INTO AND ALONG BHOBZA ROAD, INTO AND ALONG N2, JOIN M4 AT BALLITO, PROCEED ALONG M4 TO DURBAN, RIGHT INTO ARGYLE ROAD, LEFT INTO UMGENI ROAD, RIGHT INTO LEOPOLD STREET, RIGHT INTO WARWICK AVENUE, RIGHT INTO ALICE STREET, LEFT INTO ALBERT STREET, UMGENI ROAD TO CRABBE STREET TAXI RANK</p>
12.16	<p>FROM APPROVED TAXI RANK IN DURBAN TO APPROVED TAXI RANK IN NONGOMA .</p> <p>FORWARD TRIP.</p> <p>ROUTE: FROM CRABBE STREET TAXI RANK LEFT INTO OSBORNE STREET, INTO FIRST AVENUE / STAMFORDHILL ROAD INTO ARGYLE ROAD AND JOIN M4 PROCEED TO N2 AT BALLITO, INTO AND ALONG N2 TO R66, INTO AND ALONG R66 BY PASSING ESHOWE, INTO AND ALONG R34, TURN TO R66 TO NONGOMA BY PASSING ULUNDI TO NONGOMA TAXI RANK AND RETURN.</p> <p>RETURN TRIP.</p> <p>ROUTE: FROM NONGOMA TAXI RANK, TURN INTO R66 BY PASSING ULUNDI, INTO AND ALONG R34, INTO AND ALONG R66 BY PASSING ESHOWE, INTO AND ALONG N2, JOIN M4 AT BALLITO, PROCEED ALONG M4 TO DURBAN, RIGHT INTO ARGYLE ROAD, LEFT INTO UMGENI ROAD, RIGHT INTO LEOPOLD STREET, RIGHT INTO WARWICK AVENUE, RIGHT INTO ALICE STREET, LEFT INTO ALBERT STREET, UMGENI ROAD, TO CRABBE STREET TAXI RANK.</p>



transport

Department:
Transport
Province of KwaZulu-Natal

GAZETTE

LGKZNG79-2018-
MAR

REGION: ALL

12.17	<p>FROM CRABBE STREET TAXI RANK, INTO OSBORNE STREET, INTO FIRST AVENUE JOIN EPSOME ROAD, UMGENI ROAD INTO LEOPOLD STREET JOIN N3 AND PROCEED ALONG N3 TO R103 AT COLENZO, ALONG R103, JOIN N11 PROCEED TO R692 TO DUNDEE INTO AND ALONG R68, INTO DUNDEE AND TURN TO VICTORIA STREET TAXI RANK IN DUNDEE AND RETURN.</p> <p>FROM VICTORIA STREET TAXI RANK INTO AND ALONG R68, INTO AND ALONG R692, INTO AND ALONG N11, INTO AND ALONG R103, JOIN N3 AT COLENZO, INTO AND ALONG N3 TO DURBAN, OLD DUTCH ROAD, ALICE STREET, LEFT INTO ALBERT STREET, UMGENI ROAD TO CRABBE STREET TAXI RANK.</p>
12.18	<p>FROM APPROVED TAXI RANK IN DURBAN TO APPROVED TAXI RANK IN BABANANGO DIRECT AND RETURN.</p> <p>FROM CARTWRIGHT FLATS TAXI RANK INTO UMGENI ROAD TURN INTO ARGYLE ROAD AND JOIN M4 PROCEED TO N2 AT BALLITO, INTO AND ALONG THE N2 TO R66, INTO AND ALONG R66, LEFT INTO AND ALONG R68 TO TAXI RANK AT BABANANGO AND RETURN.</p> <p>RETURN TRIP</p> <p>FROM BABANANGO TAXI RANK INTO AND ALONG R68, INTO AND ALONG R66, INTO N2, JOIN M4 AT BALLITO; PROCEED ALONG M4 TO DURBAN, RIGHT INTO ARGYLE ROAD, LEFT INTO UMGENI ROAD, RIGHT INTO LEOPOLD STREET, RIGHT INTO WARWICK AVENUE, RIGHT INTO ALICE STREET, LEFT INTO ALBERT STREET, TO CARTWRIGHT FLATS TAXI RANK.</p>
12.19	<p>FROM APPROVED TAXI RANK IN DURBAN TO APPROVED TAXI RANK IN VRYHEID DIRECT AND RETURN FORWARD TRIP.</p> <p>ROUTE: FROM CRABBE STREET TAXI RANK LEFT INTO OSBORNE STREET, INTO FIRST AVENUE, STAMFORDHILL ROAD JOIN M4 PROCEED TO N2 AT BALLITO INTO AND ALONG N2, TO R66 VIA GINGINDLOVU INTO AND ALONG R34 VIA MELMOTH AND CONTINUE TO VRYHEID EAST ON R34 JOIN STRETCH STREET AND TURN AT BOCRET STREET TO VRYHEID TAXI RANK AND RETURN.</p> <p>RETURN TRIP.</p> <p>ROUTE: FROM VRYHEID TAXI RANK INTO BOCRET STREET, INTO STRETCH STREET, INTO R34 WEST, INTO AND ALONG R34 VIA MELMOTH, INTO AND ALONG R66 VIA GINGINDLOVU, INTO AND ALONG N2, JOIN M4 AT BALLITO, PROCEED ALONG M4 TO DURBAN, RIGHT INTO ARGYLE ROAD, LEFT INTO UMGENI ROAD, RIGHT INTO LEOPOLD STREET, RIGHT INTO WARWICK AVENUE, RIGHT INTO ALICE STREET, LEFT INTO ALBERT STREET, UMGENI ROAD TO CRABBE STREET TAXI RANK.</p> <p>NB: RETURN JOURNEY THE RETURN TRIP IS THE FORWARD TRIP IN REVERSE SAVE AND EXCEPT WHERE ONE WAY STREETS IN CITY AREAS DO NOT ALLOW THIS WHEREUPON THE ROUTE SHALL BE AS CLOSE AS POSSIBLE TO THAT OF THE FORWARD TRIP AND AS PRESCRIBED BY THE RELEVANT LOCAL AUTHORITY.</p>
12.20	<p>FROM CRABBE STREET TAXI RANK, INTO OSBORNE STREET, INTO FIRST AVENUE / STAMFORDHILL ROAD INTO ARGYLE ROAD JOIN M4 PROCEED TO N2 AT BALLITO, INTO AND ALONG N2 TO R22 AT HLULUWE INTO MAIN ROAD HLULUWE, INTO HLULUWE TAXI RANK AND RETURN.</p> <p>RETURN</p> <p>FROM HLULUWE TAXI RANK, INTO MAIN ROAD, INTO AND ALONG R22, INTO AND ALONG N2, JOIN M4 AT BALLITO; PROCEED ALONG M4 TO DURBAN, RIGHT INTO ARGYLE ROAD, LEFT INTO UMGENI ROAD, RIGHT INTO LEOPOLD STREET, RIGHT INTO WARWICK AVENUE, RIGHT INTO ALICE STREET, LEFT INTO ALBERT STREET, INTO UMGENI ROAD TO CRABBE STREET TAXI RANK</p>
12.21	<p>FROM CRABBE STREET TAXI RANK, INTO OSBORNE STREET, INTO FIRST AVENUE / STAMFORDHILL ROAD INTO ARGYLE ROAD JOIN M4 PROCEED TO N2 AT BALLITO, INTO AND ALONG N2 TO R34, INTO AND ALONG R34 (JOHN ROSS HIGHWAY), INTO AND ALONG BULLION ROAD, INTO KRUGER RAND ROAD TO RICHARDSBAY TAXI RANK AND RETURN.</p> <p>FROM RICHARDSBAY TAXI RANK, INTO KRUGER RAND ROAD, INTO AND ALONG BULLION ROAD, ALONG R34 (JOHN ROSS HIGHWAY), INTO AND ALONG N2, JOIN M4 AT BALLITO, PROCEED ALONG M4 TO DURBAN, RIGHT INTO ARGYLE ROAD, LEFT INTO UMGENI ROAD, RIGHT INTO LEOPOLD STREET, RIGHT INTO WARWICK AVENUE, RIGHT INTO ALICE STREET, LEFT INTO ALBERT STREET, INTO UMGENI ROAD INTO CRABBE STREET TAXI RANK.</p>



transport

Department:
Transport
Province of KwaZulu-Natal

GAZETTE

LGKZNG79-2018-
MAR

REGION: ALL

12.22	<p>FROM APPROVED TAXI RANK IN DURBAN TO APPROVED TAXI RANKS IN EMPANGENI DIRECT AND RETURN.</p> <p>FROM CRABBE STREET TAXI RANK, INTO OSBORNE STREET, INTO FIRST AVENUE / STAMFORDHILL ROAD INTO ARGYLE ROAD JOIN M4 PROCEED TO N2 AT BALLITO, INTO AND ALONG N2 TO R66, INTO AND ALONG R66 BY PASSING GINGINDLOVU, INTO ALONG R102 TO EMPANGENI, LEFT INTO AND ALONG JOHN ROSS HIGHWAY TO EMPANGENI "A" TAXI RANK AND RETURN.</p> <p>RETURN</p> <p>FROM EMPANGENI "A" TAXI RANK INTO AND ALONG JOHN ROSS HIGHWAY, RIGHT INTO R102, INTO AND ALONG R66 BY PASSING GINGINDLOVU, INTO AND ALONG N2, JOIN M4 AT BALLITO, PROCEED ALONG M4 TO DURBAN, RIGHT INTO ARGYLE ROAD, LEFT INTO UMGENI ROAD, RIGHT INTO LEOPOLD STREET, RIGHT INTO WARWICK AVENUE, RIGHT INTO ALICE STREET, LEFT INTO ALBERT STREET, INTO UMGENI ROAD TO CRABBE STREET TAXI RANK.</p> <p>FROM CRABBE STREET TAXI RANK, INTO OSBORNE STREET, INTO FIRST AVENUE / STAMFORDHILL ROAD INTO ARGYLE ROAD JOIN M4 PROCEED TO N2 AT BALLITO, INTO AND ALONG N2 TO R66, INTO AND ALONG R66 BY PASSING GINGINDLOVU INTO AND ALONG R102, INTO AND ALONG TANNER ROAD (EMPANGENI RAIL), TO "B" RANK EMPANGENI RAIL AND RETURN.</p> <p>RETURN</p> <p>FROM "B" RANK EMPANGENI RAIL INTO AND ALONG TANNER ROAD, INTO AND ALONG R102, INTO AND ALONG R66 BY PASSING GINGINDLOVU, INTO N2, JOIN M4 AT BALLITO, PROCEED ALONG M4 TO DURBAN, RIGHT INTO ARGYLE ROAD, INTO UMGENI ROAD, RIGHT INTO LEOPOLD STREET, RIGHT INTO WARWICK AVENUE, RIGHT INTO ALICE STREET, LEFT INTO ALBERT STREET, INTO UMGENI ROAD TO CRABBE STREET TAXI RANK.</p>
12.23	<p>DURBAN METRO TO WELKOM.</p> <p>ROUTE: FROM CARTWRIGHT FLATS TAXI RANK INTO AND ALONG UMGENI ROAD, RIGHT INTO AND ALONG LEOPOLD STREET INTO AND ALONG N3 TO HARRISMITH, INTO AND ALONG N5 VIA BETHLEHEM, SENEKAL, INTO AND ALONG R70 VIA VENTERSBERG, INTO AND ALONG R73 VIA VIRGINIA INTO AND ALONG POWER ROAD TO CONSTANTIA / MOTHUSI ROAD TO TAXI RANK IN WELKOM AND RETURN.</p> <p>RETURN TRIP.</p> <p>ROUTE: FROM WELKOM TAXI RANK INTO CONSTANTIA / MOTHUSI ROAD, INTO AND ALONG POWER ROAD, INTO AND ALONG R73 VIA VIRGINIA, INTO AND ALONG R70 VIA VENTERSBERG, INTO AND ALONG N5 VIA SENEKAL AND BETHLEHEM, INTO HARRISMITH, INTO AND ALONG N3 TO DURBAN, INTO OLD DUTCH ROAD, ALICE STREET, LEFT INTO ALBERT STREET, INTO CARTWRIGHT FLATS TAXI RANK.</p> <p>ALTERNATIVELY: VIA PINETOWN ON RETURN TRIPS TO DURBAN (DROP PASSENGERS ONLY).</p> <p>FROM WELKOM...TO N3 INTO AND ALONG M13 TO PINETOWN INTO AND ALONG OLD MAIN ROAD RIGHT INTO CROMPTON STREET TO M13, JOIN N3 AT PARADISE VALLEY INTO AND ALONG N3 TO DURBAN INTO OLD DUTCH ROAD, ALICE STREET TO CARTWRIGHT FLATS TAXI RANK.</p> <p>NO PASSENGERS TO BE PICKED UP IN PINETOWN.</p> <p>NB: RETURN JOURNEY</p> <p>THE RETURN TRIP IS THE FORWARD TRIP IN REVERSE SAVE AND EXCEPT WHERE ONE WAY STREETS IN CITY AREAS DO NOT ALLOW THIS WHEN UPON THE ROUTE SHALL BE AS CLOSE AS POSSIBLE TO THAT OF THE FORWARD TRIP AND AS PRESCRIBED BY THE RELEVANT LOCAL AUTHORITY.</p>



transport

Department:
Transport
Province of KwaZulu-Natal

GAZETTE

LGKZNG79-2018-
MAR

REGION: ALL

12.24	<p>FROM APPROVED TAXI RANK IN DURBAN TO APPROVED TAXI RANK IN QWAQWA DIRECT AND RETURN FORWARD TRIP.</p> <p>ROUTE: FROM CARTWRIGHT FLATS TAXI RANK INTO AND ALONG UMGENI ROAD, INTO AND ALONG LEOPOLD STREET, INTO AND ALONG N3 TO HARRISMITH FROM HARRISMITH ALONG R712, INTO AND ALONG R57 TO PHUTHADITJABA INTO AND ALONG MAMPOI STREET TO QWAQWA TAXI RANK AND RETURN.</p> <p>ALTERNATIVELY ...INTO AND ALONG N3 TO R74, INTO AND ALONG R74, TO R712, INTO AND ALONG R712, INTO AND ALONG R57 TO PHUTHADITJABA, MAMPOI STREET TO QWAQWA TAXI RANK AND RETURN.</p> <p>RETURN TRIP.</p> <p>ROUTE: FROM QWAQWA TAXI RANK INTO AND ALONG MAMPOI STREET, INTO AND ALONG R57, INTO AND ALONG R712 TO HARRISMITH, INTO AND ALONG N3 TO DURBAN, INTO OLD DUTCH ROAD, ALICE STREET, LEFT INTO ALBERT STREET, INTO CARTWRIGHT FLATS TAXI RANK.</p> <p>ALTERNATIVELY: VIA PINETOWN ON RETURN TRIPS TO DURBAN (DROP PASSENGERS ONLY).</p> <p>FROM: QWAQWA TAXI RANK...TO N3 INTO AND ALONG M13 TO PINETOWN INTO AND ALONG OLD MAIN ROAD RIGHT INTO CROMPTON STREET TO M13, JOIN N3 AT PARADISE VALLEY INTO AND ALONG N3 TO DURBAN INTO OLD DUTCH ROAD, ALICE STREET LEFT INTO ALBERT STREET TO CARTWRIGHT FLATS TAXI RANK.</p> <p>NO PASSENGERS TO BE PICKED UP IN PINETOWN.</p>
12.25	<p>FROM CRABBE STREET TAXI RANK, INTO OSBORNE STREET, INTO FIRST AVENUE / STAMFORDHILL ROAD INTO ARGYLE ROAD AND JOIN M4 PROCEED TO N2 AT BALLITO, INTO AND ALONG N2 TO R66, INTO AND ALONG R66 BY PASSING ESHOWE, INTO AND ALONG R34, RIGHT INTO AND ALONG R66 TO ULUNDI, INTO PRINCESS MAGOGO STREET TO ULUNDI TAXI RANK AND RETURN.</p> <p>FROM ULUNDI TAXI RANK INTO PRINCESS MGOGO STREET, INTO AND ALONG R66, INTO AND ALONG R34, INTO AND ALONG R66 BY PASSING ESHOWE, INTO AND ALONG N2, JOIN M4 AT BALLITO, PROCEED ALONG M4 TO DURBAN, RIGHT INTO ARGYLE ROAD, LEFT INTO UMGENI ROAD, RIGHT INTO LEOPOLD STREET, RIGHT INTO WARWICK AVENUE, RIGHT INTO ALICE STREET, LEFT INTO ALBERT STREET, INTO UMGENI ROAD TO CRABBE STREET TAXI RANK.</p>
12.26	<p>DURBAN CBD TO GINGINDLOVU.</p> <p>FROM APPROVED TAXI RANK IN DURBAN TO APPROVED TAXI RANK IN GINGINDLOVU DIRECT AND RETURN.</p> <p>ROUTE: FROM CRABBE STREET TAXI RANK, INTO OSBORNE STREET, INTO FIRST AVENUE/STAMFORDHILL ROAD INTO ARGYLE ROAD JOIN M4 PROCEED TO N2 AT BALLITO, PROCEED ALONG THE N2 TO R258, INTO AND ALONG R258, INTO AND ALONG ROAD R102 TO MAIN STREET, GINGINDLOVU, CONTINUE ALONG MAIN STREET TO GINGINDLOVU TAXI RANK AND RETURN.</p> <p>RETURN TRIP.</p> <p>ROUTE: FROM GINGINDLOVU TAXI RANK INTO MAIN STREET, INTO AND ALONG R258, INTO N2, JOIN M4 AT BALLITO; PROCEED ALONG M4 TO DURBAN, RIGHT INTO ARGYLE ROAD, LEFT INTO UMGENI ROAD, RIGHT INTO LEOPOLD STREET, RIGHT INTO WARWICK AVENUE, RIGHT INTO ALICE STREET, LEFT INTO ALBERT STREET, INTO UMGENI ROAD TO CRABBE STREET TAXI RANK.</p>



transport

Department:
Transport
Province of KwaZulu-Natal

GAZETTE

LGKZNG79-2018-
MAR

REGION: ALL

12.27	<p>FROM APPROVED TAXI RANK IN DURBAN TO APPROVED TAXI RANK IN ESHOWE DIRECT AND RETURN.</p> <p>FROM CRABBE STREET TAXI RANK, LEFT INTO OSBORNE STREET INTO FIRST AVENUE / STAMFORDHILL ROAD INTO ARGYLE ROAD JOIN M4 PROCEED TO N2 AT BALLITO, CONTINUE ALONG N2 TO R66, INTO AND ALONG R66, TO ESHOWE, INTO AND ALONG JOHN ROSS HIGHWAY, INTO OSBORNE ROAD TO ESHOWE TAXI RANK AND RETURN.</p> <p>RETURN</p> <p>FROM ESHOWE TAXI RANK INTO OSBORNE ROAD, INTO AND ALONG JOHN ROSS HIGHWAY, INTO AND ALONG R66, INTO AND ALONG N2, JOIN M4 AT BALLITO, PROCEED ALONG M4 TO DURBAN, RIGHT INTO ARGYLE ROAD, LEFT INTO UMGENI ROAD, RIGHT INTO LEOPOLD STREET, RIGHT INTO WARWICK AVENUE, RIGHT INTO ALICE STREET, LEFT INTO ALBERT STREET, UMGENI ROAD TO CRABBE STREET TAXI RANK.</p>
12.28	<p>DURBAN TO STANDERTON.</p> <p>FROM OSBORNE ROAD TAXI RANK, LEFT TO FIRST AVENUE, BECOMES EPSOM ROAD, WHICH BECOMES INGUCE, RIGHT DAVID WEBSTER (LEOPOLD STREET), INTO N3, PASS MOOI RIVER OFF RAMP AND TURN RIGHT TO R103, PASS COLENZO, PASS ROOSBOM OFF RAMP AND TURN RIGHT TO N11, INTO LYELL STREET, LYELL STREET BECOMES N11, PASS NEWCASTLE, LEFT TO ADELADE TAMBO STREET, PASS VOLKSRUST, RIGHT TO GOVAN MBEKI DRIVE, INTO R23 PASS PERDEKOP, R23 BECOMES R546, RIGHT TO VRY STREET, RIGHT TO BURGER STREET INTO BURGER STREET INTO BURGER STREET INTO BURGER STREET TAXI RANK.</p> <p>RETURN ROUTE.</p> <p>FROM STANDERTON TAXI RANK IN BURGER STREET, INTO MONANI MASIYELA STREET, LEFT TO VRY STREET, LEFT TO R23, RIGHT TO ADELADE TAMBO STREET, LEFT TO N11 OFF RAMP AND TURN LEFT TO R103, PASS ROOSBOM AND COLENZO OFF RAMP AND LEFT TO N3, PASS ALL PLACES MENTIONED BEFORE ON N3, LEFT TO OLD DUTCH ROAD, INTO JOHANNES NKOSI (ALICE STREET), LEFT TO INGUCE (ALBERT STREET), INTO UMGENI ROAD, LEFT TO CRABBE STREET TAXI RANK.</p>
12.29	<p>DURBAN TO WITBANK.</p> <p>FROM OSBORNE ROAD TAXI RANK, LEFT TO FIRST AVENUE, BECOMES EPSOM ROAD, WHICH BECOMES INGUCE, RIGHT DAVID WEBSTER (LEOPOLD STREET), INTO N3, PASS MOOI RIVER OFF RAMP AND TURN RIGHT TO R103, PASS COLENZO, PASS ROOSBOM OFF RAMP AND TURN RIGHT TO N11, INTO LYELL STREET, LYELL STREET BECOMING N11, PASS LADYSMITH, PASS NEWCASTLE, PASS CHARLESTOWN, PASS VOLKSRUST, PASS AMERSFORT, PASS ERMELO, PASS HENDRINA, LEFT TO R38, RIGHT TO R542, RIGHT TO R544, RIGHT TO BEAUTY AVENUE, TO DUVAN TAXI RANK IN WITBANK.</p> <p>RETURN ROUTE.</p> <p>FROM DUVAN TAXI RANK IN WITBANK, LEFT TO BEAUTY STREET, LEFT TO R544, RIGHT TO M35, LEFT TO N17, RIGHT TO M35, INTO N11 OFF RAMP AND LEFT TO R103, PASS ROOSBOM AND COLENZO OFF RAMP AND LEFT TO N3, LEFT TO OLD DUTCH ROAD, INTO JOHANNES NKOSI (ALICE STREET), LEFT TO INGUCE (ALBERT STREET), INTO UMGENI ROAD, LEFT TO CRABBE STREET TAXI RANK.</p>
12.30	<p>DURBAN TO VEREENIGING</p> <p>FROM OSBORNE ROAD TAXI RANK, LEFT TO FIRST AVENUE, BECOMES EPSOM ROAD, WHICH BECOMES INGUCE, RIGHT DAVID WEBSTER (LEOPOLD STREET), INTO N3, PASS PIETERMARITZBURG, PASS MOOI RIVER, PASS HARRISMITH, PASS WARDEN, LEFT TO R54, LEFT TO R42, RIGHT TO GENERAL HERTZOG STREET, LEFT TO UNION STREET, TO VEREENIGING TAXI RANK (RS022) AND RETURN ON THE SAME ROUTE.</p> <p>RETURN ROUTE</p> <p>FROM VEREENIGING TAXI RANK (RS022), RIGHT TO GENERAL HERTZOG, RIGHT R54, TO N3, PASS ALL ABOVE MENTIONED PLACES THAT ARE ON THE N3 AND THEN LEFT TO OLD DUTCH ROAD, INTO JOHANNES NKOSI (ALICE STREET), LEFT TO INGUCE (ALBERT STREET), INTO UMGENI ROAD, LEFT TO CRABBE STREET TAXI RANK.</p>



transport

Department:
Transport
Province of KwaZulu-Natal

GAZETTE

LGKZNG79-2018-
MAR

REGION: ALL

1) Application Number: APP0097217	2) Gazette Number: LGKZNG79-2018-MAR
3) Applicant: NC ZIQUBU ID NO. 8912015503087 Association: NOT AVAILABLE	4) Applicant Address: PRIVATE BAG X 310 PAULPIETERSBURG 3180
5) Existing Licence Holder: NOT APPLICABLE ID NO. NOT APPLICABLE	6) Existing Licence Holder Address: NOT APPLICABLE
7) Type of application: NEW OPERATING LICENCE	8) Operating Licence Number: NOTAVAILABLE
9) Vehicle Type: OTHER	10) 1 X 0 (SEATED)
11) Region: UTHUKELA	
12.1	START FROM HOME (EMADANYINI) IN THE HOUSE NEXT TO THE ROAD AND TAKE 4 LEARNERS AND GO TO ROAD D40 AND GO TO ROAD P40, NEXT TO NDABAMBI SCHOOL I TAKE 1 LEARNER AND TURN TO RIGHT TO R33 AND NEXT TO ELITE AND TAKE 10 LEARNERS RETURN BACK TO R33 AND PROCEED WITH R33 UNTIL I REACH THE T-JUNCTION AND TURN LEFT TO THE HIGH STREET UNTIL REACH THE T-JUNCTION NEAR E DUMBE POLICE STATION AND TURN RIGHT TO THE MARK STREET AND GO STRAIGHT TO EDUMBE LOCATION AND TURN LEFT and go straight to mantshinga primary school and drop learners in the school premises and park outside the school premises waiting for school out. the same sequence will happen even after school.



transport

Department:
Transport
Province of KwaZulu-Natal

GAZETTE

LGKZNG79-2018-
MAR

REGION: ALL

1) Application Number: APP0097218	2) Gazette Number: LGKZNG79-2018-MAR
3) Applicant: M NALA ID NO. 5702165357084 Association: DURBAN LONG DISTANCE TAXI ASSOCIATION	4) Applicant Address: 32 UMGENI ROAD DURBAN KWA-ZULU NATAL 4001
5) Existing Licence Holder: NOT APPLICABLE ID NO. NOT APPLICABLE	6) Existing Licence Holder Address: NOT APPLICABLE
7) Type of application: NEW OPERATING LICENCE	8) Operating Licence Number: NOTAVAILABLE
9) Vehicle Type: MINIBUS	10) 1 X 13 (SEATED) + 0 (STANDING)
11) Region: DURBAN CENTRAL	
12.1	<p>FROM APPROVED TAXI RANK IN DURBAN TO WANDERERS STREET, JOHANNESBURG TO PARK CITY TAXI RANK NO. 2 DIRECT AND RETURN.</p> <p>ROUTE: FROM CRABBE STREET / OSBORNE STREET TAXI RANK INTO FIRST AVENUE, EPSOME ROAD, UMGENI ROAD, LEOPOLD STREET, INTO AND ALONG N3 BY PASSING PIETERMARTIZBURG, HARRISMITH TO M2 WEST JOHANNESBURG, INTO AND ALONG HARROW ROAD, ANDERSON STREET, TROY STREET, PLAIN STREET, WANDERERS STREET, TO WANDERERS STREET TAXI RANK JOHANNESBURG AND RETURN.</p> <p>RETURN TRIP.</p> <p>ROUTE: FROM WANDERERS STREET TAXI RANK INTO PLAIN STREET, TROY STREET, ANDERSON STREET, INTO AND ALONG HARROW ROAD, INTO AND ALONG M2 EAST, INTO AND ALONG N3 PASSING HARRISMITH, AND PIETERMARTIZBURG TO DURBAN, INTO OLD DUTCH ROAD, ALICE STREET, LEFT INTO ALBERT STREET, UMGENI ROAD INTO CRABBE STREET / OSBORNE STREET TAXI RANK.</p>
12.2	<p>FROM CARTWRIGHT FLATS TAXI RANK, INTO UMGENI ROAD TURN INTO ARGYLE ROAD AND JOIN M4 PROCEED TO N2 AT BALLITO, PROCEED ALONG N2 INTO AND ALONG R74 BY PASSING STANGER TO KRANSKOP, RIGHT INTO MAIN ROAD KRANSKOP TO KRANSKOP TAXI RANK AND RETURN.</p> <p>FROM KRANSKOP TAXI RANK, INTO MAIN ROAD, INTO AND ALONG R74 BY PASSING STANGER, INTO AND ALONG N2, JOIN M4 AT BALLITO, PROCEED ALONG M4 TO DURBAN, RIGHT INTO ARGYLE ROAD, LEFT INTO UMGENI ROAD, RIGHT INTO LEOPOLD STREET, RIGHT INTO WARWICK AVENUE, RIGHT INTO ALICE STREET, LEFT INTO ALBERT STREET TO CARTWRIGHT FLATS TAXI RANK.</p>
12.3	<p>FROM APPROVED TAXI RANKS IN DURBAN TO APPROVED TAXI RANKS IN MANGUZA DIRECT AND RETURN.</p> <p>FROM CARTWRIGHT FLATS TAXI RANK INTO UMGENI ROAD TURN INTO ARGYLE ROAD AND JOIN M4 PROCEED TO N2 AT BALLITO, INTO AND ALONG N2, INTO AND ALONG R38, INTO AND ALONG R38 BY PASSING JOZINI INTO AND ALONG R22 TO KWANGWANASE, INTO MAIN ROAD KWANGWANASE TO KWANGWANASE TAXI RANK AND RETURN.</p> <p>RETURN.</p> <p>FROM KWANGWANASE TAXI RANK INTO MAIN ROAD, INTO AND ALONG R22, INTO AND ALONG R38 PASSING JOZINI, INTO AND ALONG N2, JOIN M4 AT BALLITO, PROCEED ALONG M4 TO DURBAN, RIGHT INTO ARGYLE STREET, LEFT INTO UMGENI ROAD, RIGHT INTO LEOPOLD STREET, RIGHT INTO WARWICK AVENUE, RIGHT INTO ALICE STREET, LEFT INTO ALBERT STREET, TO CARTWRIGHT FLATS TAXI RANK.</p>



transport

Department:
Transport
Province of KwaZulu-Natal

GAZETTE

LGKZNG79-2018-
MAR

REGION: ALL

12.4	<p>APPROVED TAXI RANKS IN DURBAN TO APPROVED TAXI RANKS IN PONGOLA DIRECT AND RETURN.</p> <p>FROM CARTWRIGHT FLATS TAXI RANK, INTO UMGENI ROAD, INTO ARGYLE ROAD JOIN M4 PROCEED TO N2 AT BALLITO, INTO AND ALONG N2 TO PONGOLA, TURNING INTO PONGOLA TAXI RANK AND RETURN.</p> <p>RETURN</p> <p>FROM PONGOLA TAXI RANK, INTO AND ALONG N2, JOIN M4 AT BALLITO, PROCEED ALONG M4 TO DURBAN, RIGHT INTO ARGYLE ROAD, LEFT INTO UMGENI ROAD, RIGHT INTO LEOPOLD STREET, RIGHT INTO WARWICK AVENUE, RIGHT INTO ALICE STREET LEFT INTO ALBERT STREET, INTO CARTWRIGHT FLATS TAXI RANK.</p>
12.5	<p>SCHEDULE "B"</p> <p>ROUTE 1B.</p> <p>FROM APPROVED TAXI RANK IN DURBAN TO APPROVED TAXI RANK IN FICKSBURG DIRECT AND RETURN FORWARD TRIP</p> <p>ROUTE: FROM CARTWRIGHT FLATS TAXI RANK INTO AND ALONG UMGENI ROAD RIGHT INTO AND ALONG LEOPOLD STREET INTO AND ALONG N3 TO HARRISMITH INTO AND ALONG R712, INTO AND ALONG R711 VIA FOURIESBERG, INTO AND ALONG R26 TO FICKSBURG, INTO MC CABE STREET, INTO AND ALONG TOORN STREET TO TAXI RANK IN FICKSBURG AND RETURN.</p> <p>RETURN TRIP.</p> <p>ROUTE: FROM FICKSBURG TAXI RANK INTO AND ALONG TOORN STREET, INTO MCCABE STREET INTO AND ALONG R26, INTO AND ALONG R711 VIA FICKSBURG, INTO AND ALONG R712 TO HARRISMITH INTO AND ALONG N3 TO DURBAN, INTO OLD DUTCH ROAD, ALICE STREET, LEFT INTO ALBERT STREET, INTO CARTWRIGHT FLATS TAXI RANK.</p> <p>ALTERNATIVELY: VIA PINETOWN ON RETURN TRIPS TO DURBAN (DROP PASSENGERS ONLY): FROM FICKSBURG TAXI RANK...TO N3 INTO AND ALONG M13 TO PINETOWN INTO AND ALONG OLD MAIN ROAD RIGHT INTO CROMPTON STREET TO M13, JOIN N3 AT PARADISE VALLEY INTO AND ALONG N3 TO DURBAN, INTO OLD DUTCH ROAD, ALICE STREET LEFT INTO ALBERT STREET TO CARTWRIGHT FLATS TAXI RANK. NO PASSENGERS TO BE PICKED UP IN PINETOWN.</p>
12.6	<p>FROM DURBAN TO POINTS WITHIN THE PROVINCE OF KZN ONLY. NO PICKING UP OR SETTING DOWN OF PASSENGERS EN ROUTE.</p>
12.7	<p>FROM CRABBE STREET TAXI RANK LEFT INTO OSBORNE STREET, INTO FIRST AVENUE / STAMFORDHILL ROAD INTO ARGYLE ROAD JOIN M4 PROCEED TO N2 AT BALLITO, INTO AND ALONG N2 TO R618 AT MTUBATUBA, INTO AND ALONG R618 TO TAXI RANK AT HLABISA AND RETURN.</p> <p>FROM HLABISA TAXI RANK INTO AND ALONG R618, INTO AND ALONG N2, JOIN M4 AT BALLITO, PROCEED ALONG M4 TO DURBAN, RIGHT INTO ARGYLE ROAD, LEFT INTO UMGENI ROAD, RIGHT INTO LEOPOLD STREET, RIGHT INTO WARWICK AVENUE, RIGHT INTO ALICE STREET, LEFT INTO ALBERT STREET, UMGENI ROAD TO CRABBE STREET TAXI RANK.</p>
12.8	<p>FROM CRABBE STREET TAXI RANK, INTO OSBORNE STREET INTO FIRST AVENUE, JOIN EPSOME ROAD, UMGENI ROAD INTO LEOPOLD STREET, JOIN N3 AND PROCEED ALONG N3, FROM N3 ONTO R103 AT COLENZO JOIN N11 INTO LADYSMITH AND TURN AT QUEEN STREET TO LADYSMITH TAXI RANK AND RETURN.</p> <p>RETURN</p> <p>FROM LADYSMITH TAXI RANK INTO QUEEN STREET, INTO N11, INTO AND ALONG R103, JOIN N3 AT COLENZO, INTO AND ALONG N3 TO DURBAN, INTO OLD DUTCH ROAD, ALICE STREET, LEFT INTO ALBERT STREET, UMGENI ROAD TO CRABBE STREET TAXI RANK.</p>



transport

Department:
Transport
Province of KwaZulu-Natal

GAZETTE

LGKZNG79-2018-
MAR

REGION: ALL

12.9	<p>FROM APPROVED TAXI RANK IN DURBAN TO APPROVED TAXI RANK IN MANDINI DIRECT AND RETURN FORWARD TRIP.</p> <p>ROUTE: FROM CARTWRIGHT FLATS TAXI RANK INTO UMGENI ROAD TURN INTO ARGYLE ROAD AND JOIN M4 PROCEED TO N2 AT BALLITO, INTO AND ALONG N2 UNTIL R245, INTO AND ALONG R245 VIA DARNALL TO R102, INTO AND ALONG R102 TO R258 INTO MANDINI, INTO AND ALONG MAIN ROAD MANDINI TO AMATIKULU RANKING AT THE MANDINI TAXI RANK AND RETURN.</p> <p>RETURN TRIP.</p> <p>ROUTE: FROM MANDINI TAXI RANK INTO AND ALONG MAIN ROAD FROM AMATIKULU, INTO R258, INTO AND ALONG R102 VIA DARNALL INTO AND ALONG R245, INTO N2, JOIN M4 AT BALLITO, PROCEED ALONG M4 TO DURBAN, RIGHT INTO ARGYLE ROAD, LEFT INTO UMGENI ROAD, RIGHT INTO LEOPOLD STREET, RIGHT INTO WARWICK AVENUE, RIGHT INTO ALICE STREET, LEFT INTO ALBERT STREET TO CARTWRIGHT FLATS TAXI RANK.</p>
12.10	<p>FROM CRABBE STREET TAXI RANK, INTO OSBORNE STREET, INTO FIRST AVENUE INTO EPSOME ROAD AND TURN INTO LEOPOLD STREET, INTO AND ALONG N3 AND PROCEED TO R103 AT COLENZO INTO AND ALONG R103, INTO AND ALONG N11 TO NEWCASTLE, TURN INTO ALLEN STREET, INTO KIRKLAND STREET, VOORTREKKER STREET TO NEWCASTLE TAXI RANK AND RETURN.</p> <p>RETURN</p> <p>FROM NEWCASTLE TAXI RANK INTO VOORTREKKER STREET, INTO KIRKLAND STREET, INTO ALLEN STREET, INTO AND ALONG N11, INTO AND ALONG R103, JOIN N3 AT COLENZO, INTO AND ALONG N3 TO DURBAN, INTO OLD DUTCH ROAD, ALICE STREET</p>
12.11	<p>FROM APPROVED TAXI RANK IN DURBAN TO APPROVED TAXI RANK IN STANGER DIRECT AND RETURN FORWARD TRIP.</p> <p>ROUTE: FROM CARTWRIGHT FLATS TAXI RANK INTO UMGENI ROAD TURN INTO ARGYLE ROAD AND JOIN M4, INTO AND ALONG M4, INTO R214 VIA UMHLALI, JOIN R102 VIA SHAKASKRAAL TURN INTO CHIEF ALBERT LUTHULI STREET INTO BALCOMBE ROAD TO KWA DUKUZA/STANGER TAXI RANK AND RETURN.</p> <p>RETURN TRIP.</p> <p>ROUTE: FROM KWADUKUZA / STANGER TAXI RANK INTO BALCOMBE ROAD, INTO CHIEF ALBERT LUTHULI STREET, JOIN THE R102 VIA SHAKASKRAAL, INTO R214 VIA UMHLALI, INTO AND ALONG M4 TO DURBAN, INTO ARGYLE ROAD, LEFT INTO UMGENI ROAD, RIGHT INTO LEOPOLD STREET, RIGHT INTO WARWICK AVENUE, RIGHT INTO ALICE STREET LEFT INTO ALBERT STREET, INTO CARTWRIGHT FLATS TAXI RANK.</p>
12.12	<p>FROM APPROVED TAXI RANK IN DURBAN TO APPROVED TAXI RANK IN MKUZE DIRECT AND RETURN.</p> <p>FROM CARTWRIGHT FLATS TAXI RANK INTO UMGENI ROAD TURN INTO ARGYLE ROAD AND JOIN M4 PROCEED TO N2 AT BALLITO, INTO AND ALONG N2 RIGHT INTO MKUZE MAIN ROAD, INTO EAGLE AVENUE TO MKUZE TAXI RANK AND RETURN.</p> <p>RETURN</p> <p>FROM MKUZE TAXI RANK INTO EAGLE AVENUE, INTO MAIN ROAD, INTO AND ALONG N2, JOIN M4 AT BALLITO, PROCEED ALONG M4 TO DURBAN, RIGHT INTO ARGYLE ROAD, LEFT INTO UMGENI ROAD, RIGHT INTO LEOPOLD STREET, RIGHT INTO WARWICK AVENUE, RIGHT INTO ALICE STREET, LEFT INTO ALBERT STREET TO CARTWRIGHT FLATS TAXI RANK.</p>



transport

Department:
Transport
Province of KwaZulu-Natal

GAZETTE

LGKZNG79-2018-
MAR

REGION: ALL

12.13	<p>FROM APPROVED TAXI RANKS IN DURBAN TO APPROVED TAXI RANK IN MELMOTH DIRECT AND RETURN.</p> <p>FROM CRABBE STREET TAXI RANK, LEFT INTO OSBORNE, INTO FIRST AVENUE / STAMFORDHILL ROAD INTO ARGYLE ROAD JOIN M4 PROCEED TO N2 AT BALLITO, INTO AND ALONG N2 TO R66, INTO AND ALONG R66 TO MELMOTH, INTO AND VICTORIA STREET TO MELMOTH TAXI RANK AND RETURN.</p> <p>RETURN</p> <p>FROM MELMOTH TAXI RANK INTO VICTORIA STREET, INTO AND ALONG R66, INTO AND ALONG N2, JOIN M4 AT BALLITO; PROCEED ALONG M4 TO DURBAN, RIGHT INTO ARGYLE ROAD, LEFT INTO UMGENI ROAD, RIGHT INTO LEOPOLD STREET, RIGHT IN TO WARWICK AVENUE, RIGHT INTO ALICE STREET, LEFT INTO ALBERT STREET, INTO UMGENI ROAD TO CRABBE STREET TAXI RANK.</p>
12.14	<p>FROM APPROVED TAXI RANK IN DURBAN TO APPROVED TAXI RANK IN GINGINDLOVU DIRECT AND RETURN</p> <p>FORWARD TRIP ROUTE: FROM CRABBE STREET TAXI RANK, INTO OSBORNE STREET, INTO FIRST AVENUE / STAMFORDHILL ROAD INTO ARGYLE ROAD JOIN M4 PROCEED TO N2 AT BALLITO, PROCEED ALONG THE N2 TO R258, INTO AND ALONG R258, INTO AND ALONG ROAD R102 TO MAIN STREET, GINGINDLOVU, CONTINUE ALONG MAIN STREET TO GINGINDLOVU TAXI RANK AND RETURN.</p> <p>RETURN TRIP ROUTE: FROM GINGINDLOVU TAXI RANK INTO MAIN STREET, INTO AND ALONG R102, INTO AND ALONG R258, INTO N2, JOIN M4 AT BALLITO, PROCEED ALONG M4 TO DURBAN, RIGHT INTO ARGYLE ROAD, LEFT INTO UMGENI ROAD, RIGHT INTO LEOPOLD STREET, RIGHT INTO WARWICK AVENUE, RIGHT INTO ALICE STREET, LEFT INTO ALBERT STREET, INTO UMGENI ROAD TO CRABBE STREET TAXI RANK.</p>
12.15	<p>FROM APPROVED TAXI RANK IN DURBAN TO APPROVED TAXI RANK IN MTUBATUBA DIRECT AND RETURN</p> <p>FORWARD TRIP.</p> <p>ROUTE: FROM CRABBE STREET TAXI RANK, LEFT INTO OSBORNE STREET INTO FIRST AVENUE / STAMFORDHILL ROAD INTO ARGYLE ROAD JOIN M4 PROCEED TO N2 AT BALLITO, INTO AND ALONG N2 TO BHOBZA ROAD (MTUBATUBA) INTO AND ALONG BHOBZA ROAD, INTO AND ALONG RIVERVIEW ROAD, INTO AND ALONG JOHN ROSS ROAD, INTO AND ALONG NYATHI ROAD TO MTUBATUBA TAXI RANK AND RETURN.</p> <p>RETURN TRIP.</p> <p>ROUTE: FROM MTUBATUBA TAXI RANK, INTO AND ALONG NYATHI ROAD, INTO AND ALONG JOHN ROSS ROAD, INTO AND ALONG RIVERVIEW ROAD, INTO AND ALONG BHOBZA ROAD, INTO AND ALONG N2, JOIN M4 AT BALLITO, PROCEED ALONG M4 TO DURBAN, RIGHT INTO ARGYLE ROAD, LEFT INTO UMGENI ROAD, RIGHT INTO LEOPOLD STREET, RIGHT INTO WARWICK AVENUE, RIGHT INTO ALICE STREET, LEFT INTO ALBERT STREET, UMGENI ROAD TO CRABBE STREET TAXI RANK</p>
12.16	<p>FROM APPROVED TAXI RANK IN DURBAN TO APPROVED TAXI RANK IN NONGOMA .</p> <p>FORWARD TRIP.</p> <p>ROUTE: FROM CRABBE STREET TAXI RANK LEFT INTO OSBORNE STREET, INTO FIRST AVENUE / STAMFORDHILL ROAD INTO ARGYLE ROAD AND JOIN M4 PROCEED TO N2 AT BALLITO, INTO AND ALONG N2 TO R66, INTO AND ALONG R66 BY PASSING ESHOWE, INTO AND ALONG R34, TURN TO R66 TO NONGOMA BY PASSING ULUNDI TO NONGOMA TAXI RANK AND RETURN.</p> <p>RETURN TRIP.</p> <p>ROUTE: FROM NONGOMA TAXI RANK, TURN INTO R66 BY PASSING ULUNDI, INTO AND ALONG R34, INTO AND ALONG R66 BY PASSING ESHOWE, INTO AND ALONG N2, JOIN M4 AT BALLITO, PROCEED ALONG M4 TO DURBAN, RIGHT INTO ARGYLE ROAD, LEFT INTO UMGENI ROAD, RIGHT INTO LEOPOLD STREET, RIGHT INTO WARWICK AVENUE, RIGHT INTO ALICE STREET, LEFT INTO ALBERT STREET, UMGENI ROAD, TO CRABBE STREET TAXI RANK.</p>



transport

Department:
Transport
Province of KwaZulu-Natal

GAZETTE

LGKZNG79-2018-
MAR

REGION: ALL

12.17	<p>FROM CRABBE STREET TAXI RANK, INTO OSBORNE STREET, INTO FIRST AVENUE JOIN EPSOME ROAD, UMGENI ROAD INTO LEOPOLD STREET JOIN N3 AND PROCEED ALONG N3 TO R103 AT COLENZO, ALONG R103, JOIN N11 PROCEED TO R692 TO DUNDEE INTO AND ALONG R68, INTO DUNDEE AND TURN TO VICTORIA STREET TAXI RANK IN DUNDEE AND RETURN.</p> <p>FROM VICTORIA STREET TAXI RANK INTO AND ALONG R68, INTO AND ALONG R692, INTO AND ALONG N11, INTO AND ALONG R103, JOIN N3 AT COLENZO, INTO AND ALONG N3 TO DURBAN, OLD DUTCH ROAD, ALICE STREET, LEFT INTO ALBERT STREET, UMGENI ROAD TO CRABBE STREET TAXI RANK.</p>
12.18	<p>FROM APPROVED TAXI RANK IN DURBAN TO APPROVED TAXI RANK IN BABANANGO DIRECT AND RETURN.</p> <p>FROM CARTWRIGHT FLATS TAXI RANK INTO UMGENI ROAD TURN INTO ARGYLE ROAD AND JOIN M4 PROCEED TO N2 AT BALLITO, INTO AND ALONG THE N2 TO R66, INTO AND ALONG R66, LEFT INTO AND ALONG R68 TO TAXI RANK AT BABANANGO AND RETURN.</p> <p>RETURN TRIP</p> <p>FROM BABANANGO TAXI RANK INTO AND ALONG R68, INTO AND ALONG R66, INTO N2, JOIN M4 AT BALLITO; PROCEED ALONG M4 TO DURBAN, RIGHT INTO ARGYLE ROAD, LEFT INTO UMGENI ROAD, RIGHT INTO LEOPOLD STREET, RIGHT INTO WARWICK AVENUE, RIGHT INTO ALICE STREET, LEFT INTO ALBERT STREET, TO CARTWRIGHT FLATS TAXI RANK.</p>
12.19	<p>FROM APPROVED TAXI RANK IN DURBAN TO APPROVED TAXI RANK IN VRYHEID DIRECT AND RETURN FORWARD TRIP.</p> <p>ROUTE: FROM CRABBE STREET TAXI RANK LEFT INTO OSBORNE STREET, INTO FIRST AVENUE, STAMFORDHILL ROAD JOIN M4 PROCEED TO N2 AT BALLITO INTO AND ALONG N2, TO R66 VIA GINGINDLOVU INTO AND ALONG R34 VIA MELMOTH AND CONTINUE TO VRYHEID EAST ON R34 JOIN STRETCH STREET AND TURN AT BOCRET STREET TO VRYHEID TAXI RANK AND RETURN.</p> <p>RETURN TRIP.</p> <p>ROUTE: FROM VRYHEID TAXI RANK INTO BOCRET STREET, INTO STRETCH STREET, INTO R34 WEST, INTO AND ALONG R34 VIA MELMOTH, INTO AND ALONG R66 VIA GINGINDLOVU, INTO AND ALONG N2, JOIN M4 AT BALLITO, PROCEED ALONG M4 TO DURBAN, RIGHT INTO ARGYLE ROAD, LEFT INTO UMGENI ROAD, RIGHT INTO LEOPOLD STREET, RIGHT INTO WARWICK AVENUE, RIGHT INTO ALICE STREET, LEFT INTO ALBERT STREET, UMGENI ROAD TO CRABBE STREET TAXI RANK.</p> <p>NB: RETURN JOURNEY THE RETURN TRIP IS THE FORWARD TRIP IN REVERSE SAVE AND EXCEPT WHERE ONE WAY STREETS IN CITY AREAS DO NOT ALLOW THIS WHEREUPON THE ROUTE SHALL BE AS CLOSE AS POSSIBLE TO THAT OF THE FORWARD TRIP AND AS PRESCRIBED BY THE RELEVANT LOCAL AUTHORITY.</p>
12.20	<p>FROM CRABBE STREET TAXI RANK, INTO OSBORNE STREET, INTO FIRST AVENUE / STAMFORDHILL ROAD INTO ARGYLE ROAD JOIN M4 PROCEED TO N2 AT BALLITO, INTO AND ALONG N2 TO R22 AT HLULUWE INTO MAIN ROAD HLULUWE, INTO HLULUWE TAXI RANK AND RETURN.</p> <p>RETURN</p> <p>FROM HLULUWE TAXI RANK, INTO MAIN ROAD, INTO AND ALONG R22, INTO AND ALONG N2, JOIN M4 AT BALLITO; PROCEED ALONG M4 TO DURBAN, RIGHT INTO ARGYLE ROAD, LEFT INTO UMGENI ROAD, RIGHT INTO LEOPOLD STREET, RIGHT INTO WARWICK AVENUE, RIGHT INTO ALICE STREET, LEFT INTO ALBERT STREET, INTO UMGENI ROAD TO CRABBE STREET TAXI RANK</p>
12.21	<p>FROM CRABBE STREET TAXI RANK, INTO OSBORNE STREET, INTO FIRST AVENUE / STAMFORDHILL ROAD INTO ARGYLE ROAD JOIN M4 PROCEED TO N2 AT BALLITO, INTO AND ALONG N2 TO R34, INTO AND ALONG R34 (JOHN ROSS HIGHWAY), INTO AND ALONG BULLION ROAD, INTO KRUGER RAND ROAD TO RICHARDSBAY TAXI RANK AND RETURN.</p> <p>FROM RICHARDSBAY TAXI RANK, INTO KRUGER RAND ROAD, INTO AND ALONG BULLION ROAD, ALONG R34 (JOHN ROSS HIGHWAY), INTO AND ALONG N2, JOIN M4 AT BALLITO, PROCEED ALONG M4 TO DURBAN, RIGHT INTO ARGYLE ROAD, LEFT INTO UMGENI ROAD, RIGHT INTO LEOPOLD STREET, RIGHT INTO WARWICK AVENUE, RIGHT INTO ALICE STREET, LEFT INTO ALBERT STREET, INTO UMGENI ROAD INTO CRABBE STREET TAXI RANK.</p>



transport

Department:
Transport
Province of KwaZulu-Natal

GAZETTE

LGKZNG79-2018-
MAR

REGION: ALL

12.22	<p>FROM APPROVED TAXI RANK IN DURBAN TO APPROVED TAXI RANKS IN EMPANGENI DIRECT AND RETURN.</p> <p>FROM CRABBE STREET TAXI RANK, INTO OSBORNE STREET, INTO FIRST AVENUE / STAMFORDHILL ROAD INTO ARGYLE ROAD JOIN M4 PROCEED TO N2 AT BALLITO, INTO AND ALONG N2 TO R66, INTO AND ALONG R66 BY PASSING GINGINDLOVU, INTO ALONG R102 TO EMPANGENI, LEFT INTO AND ALONG JOHN ROSS HIGHWAY TO EMPANGENI "A" TAXI RANK AND RETURN.</p> <p>RETURN</p> <p>FROM EMPANGENI "A" TAXI RANK INTO AND ALONG JOHN ROSS HIGHWAY, RIGHT INTO R102, INTO AND ALONG R66 BY PASSING GINGINDLOVU, INTO AND ALONG N2, JOIN M4 AT BALLITO, PROCEED ALONG M4 TO DURBAN, RIGHT INTO ARGYLE ROAD, LEFT INTO UMGENI ROAD, RIGHT INTO LEOPOLD STREET, RIGHT INTO WARWICK AVENUE, RIGHT INTO ALICE STREET, LEFT INTO ALBERT STREET, INTO UMGENI ROAD TO CRABBE STREET TAXI RANK.</p> <p>FROM CRABBE STREET TAXI RANK, INTO OSBORNE STREET, INTO FIRST AVENUE / STAMFORDHILL ROAD INTO ARGYLE ROAD JOIN M4 PROCEED TO N2 AT BALLITO, INTO AND ALONG N2 TO R66, INTO AND ALONG R66 BY PASSING GINGINDLOVU INTO AND ALONG R102, INTO AND ALONG TANNER ROAD (EMPANGENI RAIL), TO "B" RANK EMPANGENI RAIL AND RETURN.</p> <p>RETURN</p> <p>FROM "B" RANK EMPANGENI RAIL INTO AND ALONG TANNER ROAD, INTO AND ALONG R102, INTO AND ALONG R66 BY PASSING GINGINDLOVU, INTO N2, JOIN M4 AT BALLITO, PROCEED ALONG M4 TO DURBAN, RIGHT INTO ARGYLE ROAD, INTO UMGENI ROAD, RIGHT INTO LEOPOLD STREET, RIGHT INTO WARWICK AVENUE, RIGHT INTO ALICE STREET, LEFT INTO ALBERT STREET, INTO UMGENI ROAD TO CRABBE STREET TAXI RANK.</p>
12.23	<p>DURBAN METRO TO WELKOM.</p> <p>ROUTE: FROM CARTWRIGHT FLATS TAXI RANK INTO AND ALONG UMGENI ROAD, RIGHT INTO AND ALONG LEOPOLD STREET INTO AND ALONG N3 TO HARRISMITH, INTO AND ALONG N5 VIA BETHLEHEM, SENEKAL, INTO AND ALONG R70 VIA VENTERSBERG, INTO AND ALONG R73 VIA VIRGINIA INTO AND ALONG POWER ROAD TO CONSTANTIA / MOTHUSI ROAD TO TAXI RANK IN WELKOM AND RETURN.</p> <p>RETURN TRIP.</p> <p>ROUTE: FROM WELKOM TAXI RANK INTO CONSTANTIA / MOTHUSI ROAD, INTO AND ALONG POWER ROAD, INTO AND ALONG R73 VIA VIRGINIA, INTO AND ALONG R70 VIA VENTERSBERG, INTO AND ALONG N5 VIA SENEKAL AND BETHLEHEM, INTO HARRISMITH, INTO AND ALONG N3 TO DURBAN, INTO OLD DUTCH ROAD, ALICE STREET, LEFT INTO ALBERT STREET, INTO CARTWRIGHT FLATS TAXI RANK.</p> <p>ALTERNATIVELY: VIA PINETOWN ON RETURN TRIPS TO DURBAN (DROP PASSENGERS ONLY).</p> <p>FROM WELKOM...TO N3 INTO AND ALONG M13 TO PINETOWN INTO AND ALONG OLD MAIN ROAD RIGHT INTO CROMPTON STREET TO M13, JOIN N3 AT PARADISE VALLEY INTO AND ALONG N3 TO DURBAN INTO OLD DUTCH ROAD, ALICE STREET TO CARTWRIGHT FLATS TAXI RANK.</p> <p>NO PASSENGERS TO BE PICKED UP IN PINETOWN.</p> <p>NB: RETURN JOURNEY</p> <p>THE RETURN TRIP IS THE FORWARD TRIP IN REVERSE SAVE AND EXCEPT WHERE ONE WAY STREETS IN CITY AREAS DO NOT ALLOW THIS WHEN UPON THE ROUTE SHALL BE AS CLOSE AS POSSIBLE TO THAT OF THE FORWARD TRIP AND AS PRESCRIBED BY THE RELEVANT LOCAL AUTHORITY.</p>



transport

Department:
Transport
Province of KwaZulu-Natal

GAZETTE

LGKZNG79-2018-
MAR

REGION: ALL

12.24	<p>FROM APPROVED TAXI RANK IN DURBAN TO APPROVED TAXI RANK IN QWAQWA DIRECT AND RETURN FORWARD TRIP.</p> <p>ROUTE: FROM CARTWRIGHT FLATS TAXI RANK INTO AND ALONG UMGENI ROAD, INTO AND ALONG LEOPOLD STREET, INTO AND ALONG N3 TO HARRISMITH FROM HARRISMITH ALONG R712, INTO AND ALONG R57 TO PHUTHADITJABA INTO AND ALONG MAMPOI STREET TO QWAQWA TAXI RANK AND RETURN.</p> <p>ALTERNATIVELY ...INTO AND ALONG N3 TO R74, INTO AND ALONG R74, TO R712, INTO AND ALONG R712, INTO AND ALONG R57 TO PHUTHADITJABA, MAMPOI STREET TO QWAQWA TAXI RANK AND RETURN.</p> <p>RETURN TRIP.</p> <p>ROUTE: FROM QWAQWA TAXI RANK INTO AND ALONG MAMPOI STREET, INTO AND ALONG R57, INTO AND ALONG R712 TO HARRISMITH, INTO AND ALONG N3 TO DURBAN, INTO OLD DUTCH ROAD, ALICE STREET, LEFT INTO ALBERT STREET, INTO CARTWRIGHT FLATS TAXI RANK.</p> <p>ALTERNATIVELY: VIA PINETOWN ON RETURN TRIPS TO DURBAN (DROP PASSENGERS ONLY).</p> <p>FROM: QWAQWA TAXI RANK...TO N3 INTO AND ALONG M13 TO PINETOWN INTO AND ALONG OLD MAIN ROAD RIGHT INTO CROMPTON STREET TO M13, JOIN N3 AT PARADISE VALLEY INTO AND ALONG N3 TO DURBAN INTO OLD DUTCH ROAD, ALICE STREET LEFT INTO ALBERT STREET TO CARTWRIGHT FLATS TAXI RANK.</p> <p>NO PASSENGERS TO BE PICKED UP IN PINETOWN.</p>
12.25	<p>FROM CRABBE STREET TAXI RANK, INTO OSBORNE STREET, INTO FIRST AVENUE / STAMFORDHILL ROAD INTO ARGYLE ROAD AND JOIN M4 PROCEED TO N2 AT BALLITO, INTO AND ALONG N2 TO R66, INTO AND ALONG R66 BY PASSING ESHOWE, INTO AND ALONG R34, RIGHT INTO AND ALONG R66 TO ULUNDI, INTO PRINCESS MAGOGO STREET TO ULUNDI TAXI RANK AND RETURN.</p> <p>FROM ULUNDI TAXI RANK INTO PRINCESS MGOGO STREET, INTO AND ALONG R66, INTO AND ALONG R34, INTO AND ALONG R66 BY PASSING ESHOWE, INTO AND ALONG N2, JOIN M4 AT BALLITO, PROCEED ALONG M4 TO DURBAN, RIGHT INTO ARGYLE ROAD, LEFT INTO UMGENI ROAD, RIGHT INTO LEOPOLD STREET, RIGHT INTO WARWICK AVENUE, RIGHT INTO ALICE STREET, LEFT INTO ALBERT STREET, INTO UMGENI ROAD TO CRABBE STREET TAXI RANK.</p>
12.26	<p>DURBAN CBD TO GINGINDLOVU.</p> <p>FROM APPROVED TAXI RANK IN DURBAN TO APPROVED TAXI RANK IN GINGINDLOVU DIRECT AND RETURN.</p> <p>ROUTE: FROM CRABBE STREET TAXI RANK, INTO OSBORNE STREET, INTO FIRST AVENUE/STAMFORDHILL ROAD INTO ARGYLE ROAD JOIN M4 PROCEED TO N2 AT BALLITO, PROCEED ALONG THE N2 TO R258, INTO AND ALONG R258, INTO AND ALONG ROAD R102 TO MAIN STREET, GINGINDLOVU, CONTINUE ALONG MAIN STREET TO GINGINDLOVU TAXI RANK AND RETURN.</p> <p>RETURN TRIP.</p> <p>ROUTE: FROM GINGINDLOVU TAXI RANK INTO MAIN STREET, INTO AND ALONG R258, INTO N2, JOIN M4 AT BALLITO; PROCEED ALONG M4 TO DURBAN, RIGHT INTO ARGYLE ROAD, LEFT INTO UMGENI ROAD, RIGHT INTO LEOPOLD STREET, RIGHT INTO WARWICK AVENUE, RIGHT INTO ALICE STREET, LEFT INTO ALBERT STREET, INTO UMGENI ROAD TO CRABBE STREET TAXI RANK.</p>



transport

Department:
Transport
Province of KwaZulu-Natal

GAZETTE

LGKZNG79-2018-
MAR

REGION: ALL

12.27	<p>FROM APPROVED TAXI RANK IN DURBAN TO APPROVED TAXI RANK IN ESHOWE DIRECT AND RETURN.</p> <p>FROM CRABBE STREET TAXI RANK, LEFT INTO OSBORNE STREET INTO FIRST AVENUE / STAMFORDHILL ROAD INTO ARGYLE ROAD JOIN M4 PROCEED TO N2 AT BALLITO, CONTINUE ALONG N2 TO R66, INTO AND ALONG R66, TO ESHOWE, INTO AND ALONG JOHN ROSS HIGHWAY, INTO OSBORNE ROAD TO ESHOWE TAXI RANK AND RETURN.</p> <p>RETURN</p> <p>FROM ESHOWE TAXI RANK INTO OSBORNE ROAD, INTO AND ALONG JOHN ROSS HIGHWAY, INTO AND ALONG R66, INTO AND ALONG N2, JOIN M4 AT BALLITO, PROCEED ALONG M4 TO DURBAN, RIGHT INTO ARGYLE ROAD, LEFT INTO UMGENI ROAD, RIGHT INTO LEOPOLD STREET, RIGHT INTO WARWICK AVENUE, RIGHT INTO ALICE STREET, LEFT INTO ALBERT STREET, UMGENI ROAD TO CRABBE STREET TAXI RANK.</p>
12.28	<p>DURBAN TO STANDERTON.</p> <p>FROM OSBORNE ROAD TAXI RANK, LEFT TO FIRST AVENUE, BECOMES EPSOM ROAD, WHICH BECOMES INGUCE, RIGHT DAVID WEBSTER (LEOPOLD STREET), INTO N3, PASS MOOI RIVER OFF RAMP AND TURN RIGHT TO R103, PASS COLENZO, PASS ROOSBOM OFF RAMP AND TURN RIGHT TO N11, INTO LYELL STREET, LYELL STREET BECOMES N11, PASS NEWCASTLE, LEFT TO ADELADE TAMBO STREET, PASS VOLKSRUST, RIGHT TO GOVAN MBEKI DRIVE, INTO R23 PASS PERDEKOP, R23 BECOMES R546, RIGHT TO VRY STREET, RIGHT TO BURGER STREET INTO BURGER STREET INTO BURGER STREET INTO BURGER STREET TAXI RANK.</p> <p>RETURN ROUTE.</p> <p>FROM STANDERTON TAXI RANK IN BURGER STREET, INTO MONANI MASIYELA STREET, LEFT TO VRY STREET, LEFT TO R23, RIGHT TO ADELADE TAMBO STREET, LEFT TO N11 OFF RAMP AND TURN LEFT TO R103, PASS ROOSBOM AND COLENZO OFF RAMP AND LEFT TO N3, PASS ALL PLACES MENTIONED BEFORE ON N3, LEFT TO OLD DUTCH ROAD, INTO JOHANNES NKOSI (ALICE STREET), LEFT TO INGUCE (ALBERT STREET), INTO UMGENI ROAD, LEFT TO CRABBE STREET TAXI RANK.</p>
12.29	<p>DURBAN TO WITBANK.</p> <p>FROM OSBORNE ROAD TAXI RANK, LEFT TO FIRST AVENUE, BECOMES EPSOM ROAD, WHICH BECOMES INGUCE, RIGHT DAVID WEBSTER (LEOPOLD STREET), INTO N3, PASS MOOI RIVER OFF RAMP AND TURN RIGHT TO R103, PASS COLENZO, PASS ROOSBOM OFF RAMP AND TURN RIGHT TO N11, INTO LYELL STREET, LYELL STREET BECOMING N11, PASS LADYSMITH, PASS NEWCASTLE, PASS CHARLESTOWN, PASS VOLKSRUST, PASS AMERSFORT, PASS ERMELO, PASS HENDRINA, LEFT TO R38, RIGHT TO R542, RIGHT TO R544, RIGHT TO BEAUTY AVENUE, TO DUVAN TAXI RANK IN WITBANK.</p> <p>RETURN ROUTE.</p> <p>FROM DUVAN TAXI RANK IN WITBANK, LEFT TO BEAUTY STREET, LEFT TO R544, RIGHT TO M35, LEFT TO N17, RIGHT TO M35, INTO N11 OFF RAMP AND LEFT TO R103, PASS ROOSBOM AND COLENZO OFF RAMP AND LEFT TO N3, LEFT TO OLD DUTCH ROAD, INTO JOHANNES NKOSI (ALICE STREET), LEFT TO INGUCE (ALBERT STREET), INTO UMGENI ROAD, LEFT TO CRABBE STREET TAXI RANK.</p>
12.30	<p>DURBAN TO VEREENIGING</p> <p>FROM OSBORNE ROAD TAXI RANK, LEFT TO FIRST AVENUE, BECOMES EPSOM ROAD, WHICH BECOMES INGUCE, RIGHT DAVID WEBSTER (LEOPOLD STREET), INTO N3, PASS PIETERMARITZBURG, PASS MOOI RIVER, PASS HARRISMITH, PASS WARDEN, LEFT TO R54, LEFT TO R42, RIGHT TO GENERAL HERTZOG STREET, LEFT TO UNION STREET, TO VEREENIGING TAXI RANK (RS022) AND RETURN ON THE SAME ROUTE.</p> <p>RETURN ROUTE</p> <p>FROM VEREENIGING TAXI RANK (RS022), RIGHT TO GENERAL HERTZOG, RIGHT R54, TO N3, PASS ALL ABOVE MENTIONED PLACES THAT ARE ON THE N3 AND THEN LEFT TO OLD DUTCH ROAD, INTO JOHANNES NKOSI (ALICE STREET), LEFT TO INGUCE (ALBERT STREET), INTO UMGENI ROAD, LEFT TO CRABBE STREET TAXI RANK.</p>



transport

Department:
Transport
Province of KwaZulu-Natal

GAZETTE

LGKZNG79-2018-
MAR

REGION: ALL

1) Application Number: APP0097220	2) Gazette Number: LGKZNG79-2018-MAR
3) Applicant: M KHOZA ID NO. 5901105720084 Association: DURBAN LONG DISTANCE TAXI ASSOCIATION	4) Applicant Address: 32 UMGENI CENTRE, 273 UMGENI ROAD DURBAN KWA-ZULU NATAL 4001
5) Existing Licence Holder: NOT APPLICABLE ID NO. NOT APPLICABLE	6) Existing Licence Holder Address: NOT APPLICABLE
7) Type of application: NEW OPERATING LICENCE	8) Operating Licence Number: NOTAVAILABLE
9) Vehicle Type: MINIBUS	10) 1 X 15 (SEATED) + 0 (STANDING)
11) Region: DURBAN CENTRAL	
12.1	<p>FROM APPROVED TAXI RANK IN DURBAN TO WANDERERS STREET, JOHANNESBURG TO PARK CITY TAXI RANK NO. 2 DIRECT AND RETURN.</p> <p>ROUTE: FROM CRABBE STREET / OSBORNE STREET TAXI RANK INTO FIRST AVENUE, EPSOME ROAD, UMGENI ROAD, LEOPOLD STREET, INTO AND ALONG N3 BY PASSING PIETERMARTIZBURG, HARRISMITH TO M2 WEST JOHANNESBURG, INTO AND ALONG HARROW ROAD, ANDERSON STREET, TROY STREET, PLAIN STREET, WANDERERS STREET, TO WANDERERS STREET TAXI RANK JOHANNESBURG AND RETURN.</p> <p>RETURN TRIP.</p> <p>ROUTE: FROM WANDERERS STREET TAXI RANK INTO PLAIN STREET, TROY STREET, ANDERSON STREET, INTO AND ALONG HARROW ROAD, INTO AND ALONG M2 EAST, INTO AND ALONG N3 PASSING HARRISMITH, AND PIETERMARTIZBURG TO DURBAN, INTO OLD DUTCH ROAD, ALICE STREET, LEFT INTO ALBERT STREET, UMGENI ROAD INTO CRABBE STREET / OSBORNE STREET TAXI RANK.</p>
12.2	<p>FROM CARTWRIGHT FLATS TAXI RANK, INTO UMGENI ROAD TURN INTO ARGYLE ROAD AND JOIN M4 PROCEED TO N2 AT BALLITO, PROCEED ALONG N2 INTO AND ALONG R74 BY PASSING STANGER TO KRANSKOP, RIGHT INTO MAIN ROAD KRANSKOP TO KRANSKOP TAXI RANK AND RETURN.</p> <p>FROM KRANSKOP TAXI RANK, INTO MAIN ROAD, INTO AND ALONG R74 BY PASSING STANGER, INTO AND ALONG N2, JOIN M4 AT BALLITO, PROCEED ALONG M4 TO DURBAN, RIGHT INTO ARGYLE ROAD, LEFT INTO UMGENI ROAD, RIGHT INTO LEOPOLD STREET, RIGHT INTO WARWICK AVENUE, RIGHT INTO ALICE STREET, LEFT INTO ALBERT STREET TO CARTWRIGHT FLATS TAXI RANK.</p>
12.3	<p>FROM APPROVED TAXI RANKS IN DURBAN TO APPROVED TAXI RANKS IN MANGUZA DIRECT AND RETURN.</p> <p>FROM CARTWRIGHT FLATS TAXI RANK INTO UMGENI ROAD TURN INTO ARGYLE ROAD AND JOIN M4 PROCEED TO N2 AT BALLITO, INTO AND ALONG N2, INTO AND ALONG R38, INTO AND ALONG R38 BY PASSING JOZINI INTO AND ALONG R22 TO KWANGWANASE, INTO MAIN ROAD KWANGWANASE TO KWANGWANASE TAXI RANK AND RETURN.</p> <p>RETURN.</p> <p>FROM KWANGWANASE TAXI RANK INTO MAIN ROAD, INTO AND ALONG R22, INTO AND ALONG R38 PASSING JOZINI, INTO AND ALONG N2, JOIN M4 AT BALLITO, PROCEED ALONG M4 TO DURBAN, RIGHT INTO ARGYLE STREET, LEFT INTO UMGENI ROAD, RIGHT INTO LEOPOLD STREET, RIGHT INTO WARWICK AVENUE, RIGHT INTO ALICE STREET, LEFT INTO ALBERT STREET, TO CARTWRIGHT FLATS TAXI RANK.</p>



transport

Department:
Transport
Province of KwaZulu-Natal

GAZETTE

LGKZNG79-2018-
MAR

REGION: ALL

12.4	<p>APPROVED TAXI RANKS IN DURBAN TO APPROVED TAXI RANKS IN PONGOLA DIRECT AND RETURN.</p> <p>FROM CARTWRIGHT FLATS TAXI RANK, INTO UMGENI ROAD, INTO ARGYLE ROAD JOIN M4 PROCEED TO N2 AT BALLITO, INTO AND ALONG N2 TO PONGOLA, TURNING INTO PONGOLA TAXI RANK AND RETURN.</p> <p>RETURN</p> <p>FROM PONGOLA TAXI RANK, INTO AND ALONG N2, JOIN M4 AT BALLITO, PROCEED ALONG M4 TO DURBAN, RIGHT INTO ARGYLE ROAD, LEFT INTO UMGENI ROAD, RIGHT INTO LEOPOLD STREET, RIGHT INTO WARWICK AVENUE, RIGHT INTO ALICE STREET LEFT INTO ALBERT STREET, INTO CARTWRIGHT FLATS TAXI RANK.</p>
12.5	<p>SCHEDULE "B"</p> <p>ROUTE 1B.</p> <p>FROM APPROVED TAXI RANK IN DURBAN TO APPROVED TAXI RANK IN FICKSBURG DIRECT AND RETURN FORWARD TRIP</p> <p>ROUTE: FROM CARTWRIGHT FLATS TAXI RANK INTO AND ALONG UMGENI ROAD RIGHT INTO AND ALONG LEOPOLD STREET INTO AND ALONG N3 TO HARRISMITH INTO AND ALONG R712, INTO AND ALONG R711 VIA FOURIESBERG, INTO AND ALONG R26 TO FICKSBURG, INTO MC CABE STREET, INTO AND ALONG TOORN STREET TO TAXI RANK IN FICKSBURG AND RETURN.</p> <p>RETURN TRIP.</p> <p>ROUTE: FROM FICKSBURG TAXI RANK INTO AND ALONG TOORN STREET, INTO MCCABE STREET INTO AND ALONG R26, INTO AND ALONG R711 VIA FICKSBURG, INTO AND ALONG R712 TO HARRISMITH INTO AND ALONG N3 TO DURBAN, INTO OLD DUTCH ROAD, ALICE STREET, LEFT INTO ALBERT STREET, INTO CARTWRIGHT FLATS TAXI RANK.</p> <p>ALTERNATIVELY: VIA PINETOWN ON RETURN TRIPS TO DURBAN (DROP PASSENGERS ONLY): FROM FICKSBURG TAXI RANK...TO N3 INTO AND ALONG M13 TO PINETOWN INTO AND ALONG OLD MAIN ROAD RIGHT INTO CROMPTON STREET TO M13, JOIN N3 AT PARADISE VALLEY INTO AND ALONG N3 TO DURBAN, INTO OLD DUTCH ROAD, ALICE STREET LEFT INTO ALBERT STREET TO CARTWRIGHT FLATS TAXI RANK. NO PASSENGERS TO BE PICKED UP IN PINETOWN.</p>
12.6	<p>FROM DURBAN TO POINTS WITHIN THE PROVINCE OF KZN ONLY. NO PICKING UP OR SETTING DOWN OF PASSENGERS EN ROUTE.</p>
12.7	<p>FROM CRABBE STREET TAXI RANK LEFT INTO OSBORNE STREET, INTO FIRST AVENUE / STAMFORDHILL ROAD INTO ARGYLE ROAD JOIN M4 PROCEED TO N2 AT BALLITO, INTO AND ALONG N2 TO R618 AT MTUBATUBA, INTO AND ALONG R618 TO TAXI RANK AT HLABISA AND RETURN.</p> <p>FROM HLABISA TAXI RANK INTO AND ALONG R618, INTO AND ALONG N2, JOIN M4 AT BALLITO, PROCEED ALONG M4 TO DURBAN, RIGHT INTO ARGYLE ROAD, LEFT INTO UMGENI ROAD, RIGHT INTO LEOPOLD STREET, RIGHT INTO WARWICK AVENUE, RIGHT INTO ALICE STREET, LEFT INTO ALBERT STREET, UMGENI ROAD TO CRABBE STREET TAXI RANK.</p>
12.8	<p>FROM CRABBE STREET TAXI RANK, INTO OSBORNE STREET INTO FIRST AVENUE, JOIN EPSOME ROAD, UMGENI ROAD INTO LEOPOLD STREET, JOIN N3 AND PROCEED ALONG N3, FROM N3 ONTO R103 AT COLENZO JOIN N11 INTO LADYSMITH AND TURN AT QUEEN STREET TO LADYSMITH TAXI RANK AND RETURN.</p> <p>RETURN</p> <p>FROM LADYSMITH TAXI RANK INTO QUEEN STREET, INTO N11, INTO AND ALONG R103, JOIN N3 AT COLENZO, INTO AND ALONG N3 TO DURBAN, INTO OLD DUTCH ROAD, ALICE STREET, LEFT INTO ALBERT STREET, UMGENI ROAD TO CRABBE STREET TAXI RANK.</p>



transport

Department:
Transport
Province of KwaZulu-Natal

GAZETTE

LGKZNG79-2018-
MAR

REGION: ALL

12.9	<p>FROM APPROVED TAXI RANK IN DURBAN TO APPROVED TAXI RANK IN MANDINI DIRECT AND RETURN FORWARD TRIP.</p> <p>ROUTE: FROM CARTWRIGHT FLATS TAXI RANK INTO UMGENI ROAD TURN INTO ARGYLE ROAD AND JOIN M4 PROCEED TO N2 AT BALLITO, INTO AND ALONG N2 UNTIL R245, INTO AND ALONG R245 VIA DARNALL TO R102, INTO AND ALONG R102 TO R258 INTO MANDINI, INTO AND ALONG MAIN ROAD MANDINI TO AMATIKULU RANKING AT THE MANDINI TAXI RANK AND RETURN.</p> <p>RETURN TRIP.</p> <p>ROUTE: FROM MANDINI TAXI RANK INTO AND ALONG MAIN ROAD FROM AMATIKULU, INTO R258, INTO AND ALONG R102 VIA DARNALL INTO AND ALONG R245, INTO N2, JOIN M4 AT BALLITO, PROCEED ALONG M4 TO DURBAN, RIGHT INTO ARGYLE ROAD, LEFT INTO UMGENI ROAD, RIGHT INTO LEOPOLD STREET, RIGHT INTO WARWICK AVENUE, RIGHT INTO ALICE STREET, LEFT INTO ALBERT STREET TO CARTWRIGHT FLATS TAXI RANK.</p>
12.10	<p>FROM CRABBE STREET TAXI RANK, INTO OSBORNE STREET, INTO FIRST AVENUE INTO EPSOME ROAD AND TURN INTO LEOPOLD STREET, INTO AND ALONG N3 AND PROCEED TO R103 AT COLENZO INTO AND ALONG R103, INTO AND ALONG N11 TO NEWCASTLE, TURN INTO ALLEN STREET, INTO KIRKLAND STREET, VOORTREKKER STREET TO NEWCASTLE TAXI RANK AND RETURN.</p> <p>RETURN</p> <p>FROM NEWCASTLE TAXI RANK INTO VOORTREKKER STREET, INTO KIRKLAND STREET, INTO ALLEN STREET, INTO AND ALONG N11, INTO AND ALONG R103, JOIN N3 AT COLENZO, INTO AND ALONG N3 TO DURBAN, INTO OLD DUTCH ROAD, ALICE STREET</p>
12.11	<p>FROM APPROVED TAXI RANK IN DURBAN TO APPROVED TAXI RANK IN STANGER DIRECT AND RETURN FORWARD TRIP.</p> <p>ROUTE: FROM CARTWRIGHT FLATS TAXI RANK INTO UMGENI ROAD TURN INTO ARGYLE ROAD AND JOIN M4, INTO AND ALONG M4, INTO R214 VIA UMHLALI, JOIN R102 VIA SHAKASKRAAL TURN INTO CHIEF ALBERT LUTHULI STREET INTO BALCOMBE ROAD TO KWA DUKUZA/STANGER TAXI RANK AND RETURN.</p> <p>RETURN TRIP.</p> <p>ROUTE: FROM KWADUKUZA / STANGER TAXI RANK INTO BALCOMBE ROAD, INTO CHIEF ALBERT LUTHULI STREET, JOIN THE R102 VIA SHAKASKRAAL, INTO R214 VIA UMHLALI, INTO AND ALONG M4 TO DURBAN, INTO ARGYLE ROAD, LEFT INTO UMGENI ROAD, RIGHT INTO LEOPOLD STREET, RIGHT INTO WARWICK AVENUE, RIGHT INTO ALICE STREET LEFT INTO ALBERT STREET, INTO CARTWRIGHT FLATS TAXI RANK.</p>
12.12	<p>FROM APPROVED TAXI RANK IN DURBAN TO APPROVED TAXI RANK IN MKUZE DIRECT AND RETURN.</p> <p>FROM CARTWRIGHT FLATS TAXI RANK INTO UMGENI ROAD TURN INTO ARGYLE ROAD AND JOIN M4 PROCEED TO N2 AT BALLITO, INTO AND ALONG N2 RIGHT INTO MKUZE MAIN ROAD, INTO EAGLE AVENUE TO MKUZE TAXI RANK AND RETURN.</p> <p>RETURN</p> <p>FROM MKUZE TAXI RANK INTO EAGLE AVENUE, INTO MAIN ROAD, INTO AND ALONG N2, JOIN M4 AT BALLITO, PROCEED ALONG M4 TO DURBAN, RIGHT INTO ARGYLE ROAD, LEFT INTO UMGENI ROAD, RIGHT INTO LEOPOLD STREET, RIGHT INTO WARWICK AVENUE, RIGHT INTO ALICE STREET, LEFT INTO ALBERT STREET TO CARTWRIGHT FLATS TAXI RANK.</p>



transport

Department:
Transport
Province of KwaZulu-Natal

GAZETTE

LGKZNG79-2018-
MAR

REGION: ALL

12.13	<p>FROM APPROVED TAXI RANKS IN DURBAN TO APPROVED TAXI RANK IN MELMOTH DIRECT AND RETURN.</p> <p>FROM CRABBE STREET TAXI RANK, LEFT INTO OSBORNE, INTO FIRST AVENUE / STAMFORDHILL ROAD INTO ARGYLE ROAD JOIN M4 PROCEED TO N2 AT BALLITO, INTO AND ALONG N2 TO R66, INTO AND ALONG R66 TO MELMOTH, INTO AND VICTORIA STREET TO MELMOTH TAXI RANK AND RETURN.</p> <p>RETURN</p> <p>FROM MELMOTH TAXI RANK INTO VICTORIA STREET, INTO AND ALONG R66, INTO AND ALONG N2, JOIN M4 AT BALLITO; PROCEED ALONG M4 TO DURBAN, RIGHT INTO ARGYLE ROAD, LEFT INTO UMGENI ROAD, RIGHT INTO LEOPOLD STREET, RIGHT IN TO WARWICK AVENUE, RIGHT INTO ALICE STREET, LEFT INTO ALBERT STREET, INTO UMGENI ROAD TO CRABBE STREET TAXI RANK.</p>
12.14	<p>FROM APPROVED TAXI RANK IN DURBAN TO APPROVED TAXI RANK IN GINGINDLOVU DIRECT AND RETURN</p> <p>FORWARD TRIP ROUTE: FROM CRABBE STREET TAXI RANK, INTO OSBORNE STREET, INTO FIRST AVENUE / STAMFORDHILL ROAD INTO ARGYLE ROAD JOIN M4 PROCEED TO N2 AT BALLITO, PROCEED ALONG THE N2 TO R258, INTO AND ALONG R258, INTO AND ALONG ROAD R102 TO MAIN STREET, GINGINDLOVU, CONTINUE ALONG MAIN STREET TO GINGINDLOVU TAXI RANK AND RETURN.</p> <p>RETURN TRIP ROUTE: FROM GINGINDLOVU TAXI RANK INTO MAIN STREET, INTO AND ALONG R102, INTO AND ALONG R258, INTO N2, JOIN M4 AT BALLITO, PROCEED ALONG M4 TO DURBAN, RIGHT INTO ARGYLE ROAD, LEFT INTO UMGENI ROAD, RIGHT INTO LEOPOLD STREET, RIGHT INTO WARWICK AVENUE, RIGHT INTO ALICE STREET, LEFT INTO ALBERT STREET, INTO UMGENI ROAD TO CRABBE STREET TAXI RANK.</p>
12.15	<p>FROM APPROVED TAXI RANK IN DURBAN TO APPROVED TAXI RANK IN MTUBATUBA DIRECT AND RETURN FORWARD TRIP.</p> <p>ROUTE: FROM CRABBE STREET TAXI RANK, LEFT INTO OSBORNE STREET INTO FIRST AVENUE / STAMFORDHILL ROAD INTO ARGYLE ROAD JOIN M4 PROCEED TO N2 AT BALLITO, INTO AND ALONG N2 TO BHOBZA ROAD (MTUBATUBA) INTO AND ALONG BHOBZA ROAD, INTO AND ALONG RIVERVIEW ROAD, INTO AND ALONG JOHN ROSS ROAD, INTO AND ALONG NYATHI ROAD TO MTUBATUBA TAXI RANK AND RETURN.</p> <p>RETURN TRIP.</p> <p>ROUTE: FROM MTUBATUBA TAXI RANK, INTO AND ALONG NYATHI ROAD, INTO AND ALONG JOHN ROSS ROAD, INTO AND ALONG RIVERVIEW ROAD, INTO AND ALONG BHOBZA ROAD, INTO AND ALONG N2, JOIN M4 AT BALLITO, PROCEED ALONG M4 TO DURBAN, RIGHT INTO ARGYLE ROAD, LEFT INTO UMGENI ROAD, RIGHT INTO LEOPOLD STREET, RIGHT INTO WARWICK AVENUE, RIGHT INTO ALICE STREET, LEFT INTO ALBERT STREET, UMGENI ROAD TO CRABBE STREET TAXI RANK</p>
12.16	<p>FROM APPROVED TAXI RANK IN DURBAN TO APPROVED TAXI RANK IN NONGOMA .</p> <p>FORWARD TRIP.</p> <p>ROUTE: FROM CRABBE STREET TAXI RANK LEFT INTO OSBORNE STREET, INTO FIRST AVENUE / STAMFORDHILL ROAD INTO ARGYLE ROAD AND JOIN M4 PROCEED TO N2 AT BALLITO, INTO AND ALONG N2 TO R66, INTO AND ALONG R66 BY PASSING ESHOWE, INTO AND ALONG R34, TURN TO R66 TO NONGOMA BY PASSING ULUNDI TO NONGOMA TAXI RANK AND RETURN.</p> <p>RETURN TRIP.</p> <p>ROUTE: FROM NONGOMA TAXI RANK, TURN INTO R66 BY PASSING ULUNDI, INTO AND ALONG R34, INTO AND ALONG R66 BY PASSING ESHOWE, INTO AND ALONG N2, JOIN M4 AT BALLITO, PROCEED ALONG M4 TO DURBAN, RIGHT INTO ARGYLE ROAD, LEFT INTO UMGENI ROAD, RIGHT INTO LEOPOLD STREET, RIGHT INTO WARWICK AVENUE, RIGHT INTO ALICE STREET, LEFT INTO ALBERT STREET, UMGENI ROAD, TO CRABBE STREET TAXI RANK.</p>



transport

Department:
Transport
Province of KwaZulu-Natal

GAZETTE

LGKZNG79-2018-
MAR

REGION: ALL

12.17	<p>FROM CRABBE STREET TAXI RANK, INTO OSBORNE STREET, INTO FIRST AVENUE JOIN EPSOME ROAD, UMGENI ROAD INTO LEOPOLD STREET JOIN N3 AND PROCEED ALONG N3 TO R103 AT COLENSO, ALONG R103, JOIN N11 PROCEED TO R692 TO DUNDEE INTO AND ALONG R68, INTO DUNDEE AND TURN TO VICTORIA STREET TAXI RANK IN DUNDEE AND RETURN.</p> <p>FROM VICTORIA STREET TAXI RANK INTO AND ALONG R68, INTO AND ALONG R692, INTO AND ALONG N11, INTO AND ALONG R103, JOIN N3 AT COLENSO, INTO AND ALONG N3 TO DURBAN, OLD DUTCH ROAD, ALICE STREET, LEFT INTO ALBERT STREET, UMGENI ROAD TO CRABBE STREET TAXI RANK.</p>
12.18	<p>FROM APPROVED TAXI RANK IN DURBAN TO APPROVED TAXI RANK IN BABANANGO DIRECT AND RETURN.</p> <p>FROM CARTWRIGHT FLATS TAXI RANK INTO UMGENI ROAD TURN INTO ARGYLE ROAD AND JOIN M4 PROCEED TO N2 AT BALLITO, INTO AND ALONG THE N2 TO R66, INTO AND ALONG R66, LEFT INTO AND ALONG R68 TO TAXI RANK AT BABANANGO AND RETURN.</p> <p>RETURN TRIP</p> <p>FROM BABANANGO TAXI RANK INTO AND ALONG R68, INTO AND ALONG R66, INTO N2, JOIN M4 AT BALLITO; PROCEED ALONG M4 TO DURBAN, RIGHT INTO ARGYLE ROAD, LEFT INTO UMGENI ROAD, RIGHT INTO LEOPOLD STREET, RIGHT INTO WARWICK AVENUE, RIGHT INTO ALICE STREET, LEFT INTO ALBERT STREET, TO CARTWRIGHT FLATS TAXI RANK.</p>
12.19	<p>FROM APPROVED TAXI RANK IN DURBAN TO APPROVED TAXI RANK IN VRYHEID DIRECT AND RETURN FORWARD TRIP.</p> <p>ROUTE: FROM CRABBE STREET TAXI RANK LEFT INTO OSBORNE STREET, INTO FIRST AVENUE, STAMFORDHILL ROAD JOIN M4 PROCEED TO N2 AT BALLITO INTO AND ALONG N2, TO R66 VIA GINGINDLOVU INTO AND ALONG R34 VIA MELMOTH AND CONTINUE TO VRYHEID EAST ON R34 JOIN STRETCH STREET AND TURN AT BOCRET STREET TO VRYHEID TAXI RANK AND RETURN.</p> <p>RETURN TRIP.</p> <p>ROUTE: FROM VRYHEID TAXI RANK INTO BOCRET STREET, INTO STRETCH STREET, INTO R34 WEST, INTO AND ALONG R34 VIA MELMOTH, INTO AND ALONG R66 VIA GINGINDLOVU, INTO AND ALONG N2, JOIN M4 AT BALLITO, PROCEED ALONG M4 TO DURBAN, RIGHT INTO ARGYLE ROAD, LEFT INTO UMGENI ROAD, RIGHT INTO LEOPOLD STREET, RIGHT INTO WARWICK AVENUE, RIGHT INTO ALICE STREET, LEFT INTO ALBERT STREET, UMGENI ROAD TO CRABBE STREET TAXI RANK.</p> <p>NB: RETURN JOURNEY THE RETURN TRIP IS THE FORWARD TRIP IN REVERSE SAVE AND EXCEPT WHERE ONE WAY STREETS IN CITY AREAS DO NOT ALLOW THIS WHEREUPON THE ROUTE SHALL BE AS CLOSE AS POSSIBLE TO THAT OF THE FORWARD TRIP AND AS PRESCRIBED BY THE RELEVANT LOCAL AUTHORITY.</p>
12.20	<p>FROM CRABBE STREET TAXI RANK, INTO OSBORNE STREET, INTO FIRST AVENUE / STAMFORDHILL ROAD INTO ARGYLE ROAD JOIN M4 PROCEED TO N2 AT BALLITO, INTO AND ALONG N2 TO R22 AT HLULUWE INTO MAIN ROAD HLULUWE, INTO HLULUWE TAXI RANK AND RETURN.</p> <p>RETURN</p> <p>FROM HLULUWE TAXI RANK, INTO MAIN ROAD, INTO AND ALONG R22, INTO AND ALONG N2, JOIN M4 AT BALLITO; PROCEED ALONG M4 TO DURBAN, RIGHT INTO ARGYLE ROAD, LEFT INTO UMGENI ROAD, RIGHT INTO LEOPOLD STREET, RIGHT INTO WARWICK AVENUE, RIGHT INTO ALICE STREET, LEFT INTO ALBERT STREET, INTO UMGENI ROAD TO CRABBE STREET TAXI RANK</p>
12.21	<p>FROM CRABBE STREET TAXI RANK, INTO OSBORNE STREET, INTO FIRST AVENUE / STAMFORDHILL ROAD INTO ARGYLE ROAD JOIN M4 PROCEED TO N2 AT BALLITO, INTO AND ALONG N2 TO R34, INTO AND ALONG R34 (JOHN ROSS HIGHWAY), INTO AND ALONG BULLION ROAD, INTO KRUGER RAND ROAD TO RICHARDSBAY TAXI RANK AND RETURN.</p> <p>FROM RICHARDSBAY TAXI RANK, INTO KRUGER RAND ROAD, INTO AND ALONG BULLION ROAD, ALONG R34 (JOHN ROSS HIGHWAY), INTO AND ALONG N2, JOIN M4 AT BALLITO, PROCEED ALONG M4 TO DURBAN, RIGHT INTO ARGYLE ROAD, LEFT INTO UMGENI ROAD, RIGHT INTO LEOPOLD STREET, RIGHT INTO WARWICK AVENUE, RIGHT INTO ALICE STREET, LEFT INTO ALBERT STREET, INTO UMGENI ROAD INTO CRABBE STREET TAXI RANK.</p>



transport

Department:
Transport
Province of KwaZulu-Natal

GAZETTE

LGKZNG79-2018-
MAR

REGION: ALL

12.22	<p>FROM APPROVED TAXI RANK IN DURBAN TO APPROVED TAXI RANKS IN EMPANGENI DIRECT AND RETURN.</p> <p>FROM CRABBE STREET TAXI RANK, INTO OSBORNE STREET, INTO FIRST AVENUE / STAMFORDHILL ROAD INTO ARGYLE ROAD JOIN M4 PROCEED TO N2 AT BALLITO, INTO AND ALONG N2 TO R66, INTO AND ALONG R66 BY PASSING GINGINDLOVU, INTO ALONG R102 TO EMPANGENI, LEFT INTO AND ALONG JOHN ROSS HIGHWAY TO EMPANGENI "A" TAXI RANK AND RETURN.</p> <p>RETURN</p> <p>FROM EMPANGENI "A" TAXI RANK INTO AND ALONG JOHN ROSS HIGHWAY, RIGHT INTO R102, INTO AND ALONG R66 BY PASSING GINGINDLOVU, INTO AND ALONG N2, JOIN M4 AT BALLITO, PROCEED ALONG M4 TO DURBAN, RIGHT INTO ARGYLE ROAD, LEFT INTO UMGENI ROAD, RIGHT INTO LEOPOLD STREET, RIGHT INTO WARWICK AVENUE, RIGHT INTO ALICE STREET, LEFT INTO ALBERT STREET, INTO UMGENI ROAD TO CRABBE STREET TAXI RANK.</p> <p>FROM CRABBE STREET TAXI RANK, INTO OSBORNE STREET, INTO FIRST AVENUE / STAMFORDHILL ROAD INTO ARGYLE ROAD JOIN M4 PROCEED TO N2 AT BALLITO, INTO AND ALONG N2 TO R66, INTO AND ALONG R66 BY PASSING GINGINDLOVU INTO AND ALONG R102, INTO AND ALONG TANNER ROAD (EMPANGENI RAIL), TO "B" RANK EMPANGENI RAIL AND RETURN.</p> <p>RETURN</p> <p>FROM "B" RANK EMPANGENI RAIL INTO AND ALONG TANNER ROAD, INTO AND ALONG R102, INTO AND ALONG R66 BY PASSING GINGINDLOVU, INTO N2, JOIN M4 AT BALLITO, PROCEED ALONG M4 TO DURBAN, RIGHT INTO ARGYLE ROAD, INTO UMGENI ROAD, RIGHT INTO LEOPOLD STREET, RIGHT INTO WARWICK AVENUE, RIGHT INTO ALICE STREET, LEFT INTO ALBERT STREET, INTO UMGENI ROAD TO CRABBE STREET TAXI RANK.</p>
12.23	<p>DURBAN METRO TO WELKOM.</p> <p>ROUTE: FROM CARTWRIGHT FLATS TAXI RANK INTO AND ALONG UMGENI ROAD, RIGHT INTO AND ALONG LEOPOLD STREET INTO AND ALONG N3 TO HARRISMITH, INTO AND ALONG N5 VIA BETHLEHEM, SENEKAL, INTO AND ALONG R70 VIA VENTERSBERG, INTO AND ALONG R73 VIA VIRGINIA INTO AND ALONG POWER ROAD TO CONSTANTIA / MOTHUSI ROAD TO TAXI RANK IN WELKOM AND RETURN.</p> <p>RETURN TRIP.</p> <p>ROUTE: FROM WELKOM TAXI RANK INTO CONSTANTIA / MOTHUSI ROAD, INTO AND ALONG POWER ROAD, INTO AND ALONG R73 VIA VIRGINIA, INTO AND ALONG R70 VIA VENTERSBERG, INTO AND ALONG N5 VIA SENEKAL AND BETHLEHEM, INTO HARRISMITH, INTO AND ALONG N3 TO DURBAN, INTO OLD DUTCH ROAD, ALICE STREET, LEFT INTO ALBERT STREET, INTO CARTWRIGHT FLATS TAXI RANK.</p> <p>ALTERNATIVELY: VIA PINETOWN ON RETURN TRIPS TO DURBAN (DROP PASSENGERS ONLY).</p> <p>FROM WELKOM...TO N3 INTO AND ALONG M13 TO PINETOWN INTO AND ALONG OLD MAIN ROAD RIGHT INTO CROMPTON STREET TO M13, JOIN N3 AT PARADISE VALLEY INTO AND ALONG N3 TO DURBAN INTO OLD DUTCH ROAD, ALICE STREET TO CARTWRIGHT FLATS TAXI RANK.</p> <p>NO PASSENGERS TO BE PICKED UP IN PINETOWN.</p> <p>NB: RETURN JOURNEY</p> <p>THE RETURN TRIP IS THE FORWARD TRIP IN REVERSE SAVE AND EXCEPT WHERE ONE WAY STREETS IN CITY AREAS DO NOT ALLOW THIS WHEN UPON THE ROUTE SHALL BE AS CLOSE AS POSSIBLE TO THAT OF THE FORWARD TRIP AND AS PRESCRIBED BY THE RELEVANT LOCAL AUTHORITY.</p>



transport

Department:
Transport
Province of KwaZulu-Natal

GAZETTE

LGKZNG79-2018-
MAR

REGION: ALL

12.24	<p>FROM APPROVED TAXI RANK IN DURBAN TO APPROVED TAXI RANK IN QWAQWA DIRECT AND RETURN FORWARD TRIP.</p> <p>ROUTE: FROM CARTWRIGHT FLATS TAXI RANK INTO AND ALONG UMGENI ROAD, INTO AND ALONG LEOPOLD STREET, INTO AND ALONG N3 TO HARRISMITH FROM HARRISMITH ALONG R712, INTO AND ALONG R57 TO PHUTHADITJABA INTO AND ALONG MAMPOI STREET TO QWAQWA TAXI RANK AND RETURN.</p> <p>ALTERNATIVELY ...INTO AND ALONG N3 TO R74, INTO AND ALONG R74, TO R712, INTO AND ALONG R712, INTO AND ALONG R57 TO PHUTHADITJABA, MAMPOI STREET TO QWAQWA TAXI RANK AND RETURN.</p> <p>RETURN TRIP.</p> <p>ROUTE: FROM QWAQWA TAXI RANK INTO AND ALONG MAMPOI STREET, INTO AND ALONG R57, INTO AND ALONG R712 TO HARRISMITH, INTO AND ALONG N3 TO DURBAN, INTO OLD DUTCH ROAD, ALICE STREET, LEFT INTO ALBERT STREET, INTO CARTWRIGHT FLATS TAXI RANK.</p> <p>ALTERNATIVELY: VIA PINETOWN ON RETURN TRIPS TO DURBAN (DROP PASSENGERS ONLY).</p> <p>FROM: QWAQWA TAXI RANK...TO N3 INTO AND ALONG M13 TO PINETOWN INTO AND ALONG OLD MAIN ROAD RIGHT INTO CROMPTON STREET TO M13, JOIN N3 AT PARADISE VALLEY INTO AND ALONG N3 TO DURBAN INTO OLD DUTCH ROAD, ALICE STREET LEFT INTO ALBERT STREET TO CARTWRIGHT FLATS TAXI RANK.</p> <p>NO PASSENGERS TO BE PICKED UP IN PINETOWN.</p>
12.25	<p>FROM CRABBE STREET TAXI RANK, INTO OSBORNE STREET, INTO FIRST AVENUE / STAMFORDHILL ROAD INTO ARGYLE ROAD AND JOIN M4 PROCEED TO N2 AT BALLITO, INTO AND ALONG N2 TO R66, INTO AND ALONG R66 BY PASSING ESHOWE, INTO AND ALONG R34, RIGHT INTO AND ALONG R66 TO ULUNDI, INTO PRINCESS MAGOGO STREET TO ULUNDI TAXI RANK AND RETURN.</p> <p>FROM ULUNDI TAXI RANK INTO PRINCESS MGOGO STREET, INTO AND ALONG R66, INTO AND ALONG R34, INTO AND ALONG R66 BY PASSING ESHOWE, INTO AND ALONG N2, JOIN M4 AT BALLITO, PROCEED ALONG M4 TO DURBAN, RIGHT INTO ARGYLE ROAD, LEFT INTO UMGENI ROAD, RIGHT INTO LEOPOLD STREET, RIGHT INTO WARWICK AVENUE, RIGHT INTO ALICE STREET, LEFT INTO ALBERT STREET, INTO UMGENI ROAD TO CRABBE STREET TAXI RANK.</p>
12.26	<p>DURBAN CBD TO GINGINDLOVU.</p> <p>FROM APPROVED TAXI RANK IN DURBAN TO APPROVED TAXI RANK IN GINGINDLOVU DIRECT AND RETURN.</p> <p>ROUTE: FROM CRABBE STREET TAXI RANK, INTO OSBORNE STREET, INTO FIRST AVENUE/STAMFORDHILL ROAD INTO ARGYLE ROAD JOIN M4 PROCEED TO N2 AT BALLITO, PROCEED ALONG THE N2 TO R258, INTO AND ALONG R258, INTO AND ALONG ROAD R102 TO MAIN STREET, GINGINDLOVU, CONTINUE ALONG MAIN STREET TO GINGINDLOVU TAXI RANK AND RETURN.</p> <p>RETURN TRIP.</p> <p>ROUTE: FROM GINGINDLOVU TAXI RANK INTO MAIN STREET, INTO AND ALONG R258, INTO N2, JOIN M4 AT BALLITO; PROCEED ALONG M4 TO DURBAN, RIGHT INTO ARGYLE ROAD, LEFT INTO UMGENI ROAD, RIGHT INTO LEOPOLD STREET, RIGHT INTO WARWICK AVENUE, RIGHT INTO ALICE STREET, LEFT INTO ALBERT STREET, INTO UMGENI ROAD TO CRABBE STREET TAXI RANK.</p>



transport

Department:
Transport
Province of KwaZulu-Natal

GAZETTE

LGKZNG79-2018-
MAR

REGION: ALL

12.27	<p>FROM APPROVED TAXI RANK IN DURBAN TO APPROVED TAXI RANK IN ESHOWE DIRECT AND RETURN.</p> <p>FROM CRABBE STREET TAXI RANK, LEFT INTO OSBORNE STREET INTO FIRST AVENUE / STAMFORDHILL ROAD INTO ARGYLE ROAD JOIN M4 PROCEED TO N2 AT BALLITO, CONTINUE ALONG N2 TO R66, INTO AND ALONG R66, TO ESHOWE, INTO AND ALONG JOHN ROSS HIGHWAY, INTO OSBORNE ROAD TO ESHOWE TAXI RANK AND RETURN.</p> <p>RETURN</p> <p>FROM ESHOWE TAXI RANK INTO OSBORNE ROAD, INTO AND ALONG JOHN ROSS HIGHWAY, INTO AND ALONG R66, INTO AND ALONG N2, JOIN M4 AT BALLITO, PROCEED ALONG M4 TO DURBAN, RIGHT INTO ARGYLE ROAD, LEFT INTO UMGENI ROAD, RIGHT INTO LEOPOLD STREET, RIGHT INTO WARWICK AVENUE, RIGHT INTO ALICE STREET, LEFT INTO ALBERT STREET, UMGENI ROAD TO CRABBE STREET TAXI RANK.</p>
12.28	<p>DURBAN TO STANDERTON.</p> <p>FROM OSBORNE ROAD TAXI RANK, LEFT TO FIRST AVENUE, BECOMES EPSOM ROAD, WHICH BECOMES INGUCE, RIGHT DAVID WEBSTER (LEOPOLD STREET), INTO N3, PASS MOOI RIVER OFF RAMP AND TURN RIGHT TO R103, PASS COLENZO, PASS ROOSBOM OFF RAMP AND TURN RIGHT TO N11, INTO LYELL STREET, LYELL STREET BECOMES N11, PASS NEWCASTLE, LEFT TO ADELADE TAMBO STREET, PASS VOLKSRUST, RIGHT TO GOVAN MBEKI DRIVE, INTO R23 PASS PERDEKOP, R23 BECOMES R546, RIGHT TO VRY STREET, RIGHT TO BURGER STREET INTO BURGER STREET INTO BURGER STREET INTO BURGER STREET TAXI RANK.</p> <p>RETURN ROUTE.</p> <p>FROM STANDERTON TAXI RANK IN BURGER STREET, INTO MONANI MASIYELA STREET, LEFT TO VRY STREET, LEFT TO R23, RIGHT TO ADELADE TAMBO STREET, LEFT TO N11 OFF RAMP AND TURN LEFT TO R103, PASS ROOSBOM AND COLENZO OFF RAMP AND LEFT TO N3, PASS ALL PLACES MENTIONED BEFORE ON N3, LEFT TO OLD DUTCH ROAD, INTO JOHANNES NKOSI (ALICE STREET), LEFT TO INGUCE (ALBERT STREET), INTO UMGENI ROAD, LEFT TO CRABBE STREET TAXI RANK.</p>
12.29	<p>DURBAN TO WITBANK.</p> <p>FROM OSBORNE ROAD TAXI RANK, LEFT TO FIRST AVENUE, BECOMES EPSOM ROAD, WHICH BECOMES INGUCE, RIGHT DAVID WEBSTER (LEOPOLD STREET), INTO N3, PASS MOOI RIVER OFF RAMP AND TURN RIGHT TO R103, PASS COLENZO, PASS ROOSBOM OFF RAMP AND TURN RIGHT TO N11, INTO LYELL STREET, LYELL STREET BECOMING N11, PASS LADYSMITH, PASS NEWCASTLE, PASS CHARLESTOWN, PASS VOLKSRUST, PASS AMERSFORT, PASS ERMELO, PASS HENDRINA, LEFT TO R38, RIGHT TO R542, RIGHT TO R544, RIGHT TO BEAUTY AVENUE, TO DUVAN TAXI RANK IN WITBANK.</p> <p>RETURN ROUTE.</p> <p>FROM DUVAN TAXI RANK IN WITBANK, LEFT TO BEAUTY STREET, LEFT TO R544, RIGHT TO M35, LEFT TO N17, RIGHT TO M35, INTO N11 OFF RAMP AND LEFT TO R103, PASS ROOSBOM AND COLENZO OFF RAMP AND LEFT TO N3, LEFT TO OLD DUTCH ROAD, INTO JOHANNES NKOSI (ALICE STREET), LEFT TO INGUCE (ALBERT STREET), INTO UMGENI ROAD, LEFT TO CRABBE STREET TAXI RANK.</p>
12.30	<p>DURBAN TO VEREENIGING</p> <p>FROM OSBORNE ROAD TAXI RANK, LEFT TO FIRST AVENUE, BECOMES EPSOM ROAD, WHICH BECOMES INGUCE, RIGHT DAVID WEBSTER (LEOPOLD STREET), INTO N3, PASS PIETERMARITZBURG, PASS MOOI RIVER, PASS HARRISMITH, PASS WARDEN, LEFT TO R54, LEFT TO R42, RIGHT TO GENERAL HERTZOG STREET, LEFT TO UNION STREET, TO VEREENIGING TAXI RANK (RS022) AND RETURN ON THE SAME ROUTE.</p> <p>RETURN ROUTE</p> <p>FROM VEREENIGING TAXI RANK (RS022), RIGHT TO GENERAL HERTZOG, RIGHT R54, TO N3, PASS ALL ABOVE MENTIONED PLACES THAT ARE ON THE N3 AND THEN LEFT TO OLD DUTCH ROAD, INTO JOHANNES NKOSI (ALICE STREET), LEFT TO INGUCE (ALBERT STREET), INTO UMGENI ROAD, LEFT TO CRABBE STREET TAXI RANK.</p>



transport

Department:
Transport
Province of KwaZulu-Natal

GAZETTE

LGKZNG79-2018-
MAR

REGION: ALL

1) Application Number: APP0097223	2) Gazette Number: LGKZNG79-2018-MAR
3) Applicant: M KHOZA ID NO. 5901105720084 Association: DURBAN LONG DISTANCE TAXI ASSOCIATION	4) Applicant Address: 32 UMGENI CENTRE, 273 UMGENI ROAD DURBAN KWA-ZULU NATAL 4001
5) Existing Licence Holder: NOT APPLICABLE ID NO. NOT APPLICABLE	6) Existing Licence Holder Address: NOT APPLICABLE
7) Type of application: NEW OPERATING LICENCE	8) Operating Licence Number: NOTAVAILABLE
9) Vehicle Type: MIDIBUS	10) 1 X 22 (SEATED) + 0 (STANDING)
11) Region: DURBAN CENTRAL	
12.1	<p>FROM APPROVED TAXI RANK IN DURBAN TO WANDERERS STREET, JOHANNESBURG TO PARK CITY TAXI RANK NO. 2 DIRECT AND RETURN.</p> <p>ROUTE: FROM CRABBE STREET / OSBORNE STREET TAXI RANK INTO FIRST AVENUE, EPSOME ROAD, UMGENI ROAD, LEOPOLD STREET, INTO AND ALONG N3 BY PASSING PIETERMARTIZBURG, HARRISMITH TO M2 WEST JOHANNESBURG, INTO AND ALONG HARROW ROAD, ANDERSON STREET, TROY STREET, PLAIN STREET, WANDERERS STREET, TO WANDERERS STREET TAXI RANK JOHANNESBURG AND RETURN.</p> <p>RETURN TRIP.</p> <p>ROUTE: FROM WANDERERS STREET TAXI RANK INTO PLAIN STREET, TROY STREET, ANDERSON STREET, INTO AND ALONG HARROW ROAD, INTO AND ALONG M2 EAST, INTO AND ALONG N3 PASSING HARRISMITH, AND PIETERMARITZBURG TO DURBAN, INTO OLD DUTCH ROAD, ALICE STREET, LEFT INTO ALBERT STREET, UMGENI ROAD INTO CRABBE STREET / OSBORNE STREET TAXI RANK.</p>
12.2	<p>FROM CARTWRIGHT FLATS TAXI RANK, INTO UMGENI ROAD TURN INTO ARGYLE ROAD AND JOIN M4 PROCEED TO N2 AT BALLITO, PROCEED ALONG N2 INTO AND ALONG R74 BY PASSING STANGER TO KRANSKOP, RIGHT INTO MAIN ROAD KRANSKOP TO KRANSKOP TAXI RANK AND RETURN.</p> <p>FROM KRANSKOP TAXI RANK, INTO MAIN ROAD, INTO AND ALONG R74 BY PASSING STANGER, INTO AND ALONG N2, JOIN M4 AT BALLITO, PROCEED ALONG M4 TO DURBAN, RIGHT INTO ARGYLE ROAD, LEFT INTO UMGENI ROAD, RIGHT INTO LEOPOLD STREET, RIGHT INTO WARWICK AVENUE, RIGHT INTO ALICE STREET, LEFT INTO ALBERT STREET TO CARTWRIGHT FLATS TAXI RANK.</p>
12.3	<p>FROM APPROVED TAXI RANKS IN DURBAN TO APPROVED TAXI RANKS IN MANGUZA DIRECT AND RETURN.</p> <p>FROM CARTWRIGHT FLATS TAXI RANK INTO UMGENI ROAD TURN INTO ARGYLE ROAD AND JOIN M4 PROCEED TO N2 AT BALLITO, INTO AND ALONG N2, INTO AND ALONG R38, INTO AND ALONG R38 BY PASSING JOZINI INTO AND ALONG R22 TO KWANGWANASE, INTO MAIN ROAD KWANGWANASE TO KWANGWANASE TAXI RANK AND RETURN.</p> <p>RETURN.</p> <p>FROM KWANGWANASE TAXI RANK INTO MAIN ROAD, INTO AND ALONG R22, INTO AND ALONG R38 PASSING JOZINI, INTO AND ALONG N2, JOIN M4 AT BALLITO, PROCEED ALONG M4 TO DURBAN, RIGHT INTO ARGYLE STREET, LEFT INTO UMGENI ROAD, RIGHT INTO LEOPOLD STREET, RIGHT INTO WARWICK AVENUE, RIGHT INTO ALICE STREET, LEFT INTO ALBERT STREET, TO CARTWRIGHT FLATS TAXI RANK.</p>



transport

Department:
Transport
Province of KwaZulu-Natal

GAZETTE

LGKZNG79-2018-
MAR

REGION: ALL

12.4	<p>APPROVED TAXI RANKS IN DURBAN TO APPROVED TAXI RANKS IN PONGOLA DIRECT AND RETURN.</p> <p>FROM CARTWRIGHT FLATS TAXI RANK, INTO UMGENI ROAD, INTO ARGYLE ROAD JOIN M4 PROCEED TO N2 AT BALLITO, INTO AND ALONG N2 TO PONGOLA, TURNING INTO PONGOLA TAXI RANK AND RETURN.</p> <p>RETURN</p> <p>FROM PONGOLA TAXI RANK, INTO AND ALONG N2, JOIN M4 AT BALLITO, PROCEED ALONG M4 TO DURBAN, RIGHT INTO ARGYLE ROAD, LEFT INTO UMGENI ROAD, RIGHT INTO LEOPOLD STREET, RIGHT INTO WARWICK AVENUE, RIGHT INTO ALICE STREET LEFT INTO ALBERT STREET, INTO CARTWRIGHT FLATS TAXI RANK.</p>
12.5	<p>SCHEDULE "B"</p> <p>ROUTE 1B.</p> <p>FROM APPROVED TAXI RANK IN DURBAN TO APPROVED TAXI RANK IN FICKSBURG DIRECT AND RETURN FORWARD TRIP</p> <p>ROUTE: FROM CARTWRIGHT FLATS TAXI RANK INTO AND ALONG UMGENI ROAD RIGHT INTO AND ALONG LEOPOLD STREET INTO AND ALONG N3 TO HARRISMITH INTO AND ALONG R712, INTO AND ALONG R711 VIA FOURIESBERG, INTO AND ALONG R26 TO FICKSBURG, INTO MC CABE STREET, INTO AND ALONG TOORN STREET TO TAXI RANK IN FICKSBURG AND RETURN.</p> <p>RETURN TRIP.</p> <p>ROUTE: FROM FICKSBURG TAXI RANK INTO AND ALONG TOORN STREET, INTO MCCABE STREET INTO AND ALONG R26, INTO AND ALONG R711 VIA FICKSBURG, INTO AND ALONG R712 TO HARRISMITH INTO AND ALONG N3 TO DURBAN, INTO OLD DUTCH ROAD, ALICE STREET, LEFT INTO ALBERT STREET, INTO CARTWRIGHT FLATS TAXI RANK.</p> <p>ALTERNATIVELY: VIA PINETOWN ON RETURN TRIPS TO DURBAN (DROP PASSENGERS ONLY): FROM FICKSBURG TAXI RANK...TO N3 INTO AND ALONG M13 TO PINETOWN INTO AND ALONG OLD MAIN ROAD RIGHT INTO CROMPTON STREET TO M13, JOIN N3 AT PARADISE VALLEY INTO AND ALONG N3 TO DURBAN, INTO OLD DUTCH ROAD, ALICE STREET LEFT INTO ALBERT STREET TO CARTWRIGHT FLATS TAXI RANK. NO PASSENGERS TO BE PICKED UP IN PINETOWN.</p>
12.6	<p>FROM DURBAN TO POINTS WITHIN THE PROVINCE OF KZN ONLY. NO PICKING UP OR SETTING DOWN OF PASSENGERS EN ROUTE.</p>
12.7	<p>FROM CRABBE STREET TAXI RANK LEFT INTO OSBORNE STREET, INTO FIRST AVENUE / STAMFORDHILL ROAD INTO ARGYLE ROAD JOIN M4 PROCEED TO N2 AT BALLITO, INTO AND ALONG N2 TO R618 AT MTUBATUBA, INTO AND ALONG R618 TO TAXI RANK AT HLABISA AND RETURN.</p> <p>FROM HLABISA TAXI RANK INTO AND ALONG R618, INTO AND ALONG N2, JOIN M4 AT BALLITO, PROCEED ALONG M4 TO DURBAN, RIGHT INTO ARGYLE ROAD, LEFT INTO UMGENI ROAD, RIGHT INTO LEOPOLD STREET, RIGHT INTO WARWICK AVENUE, RIGHT INTO ALICE STREET, LEFT INTO ALBERT STREET, UMGENI ROAD TO CRABBE STREET TAXI RANK.</p>
12.8	<p>FROM CRABBE STREET TAXI RANK, INTO OSBORNE STREET INTO FIRST AVENUE, JOIN EPSOME ROAD, UMGENI ROAD INTO LEOPOLD STREET, JOIN N3 AND PROCEED ALONG N3, FROM N3 ONTO R103 AT COLENZO JOIN N11 INTO LADYSMITH AND TURN AT QUEEN STREET TO LADYSMITH TAXI RANK AND RETURN.</p> <p>RETURN</p> <p>FROM LADYSMITH TAXI RANK INTO QUEEN STREET, INTO N11, INTO AND ALONG R103, JOIN N3 AT COLENZO, INTO AND ALONG N3 TO DURBAN, INTO OLD DUTCH ROAD, ALICE STREET, LEFT INTO ALBERT STREET, UMGENI ROAD TO CRABBE STREET TAXI RANK.</p>



transport

Department:
Transport
Province of KwaZulu-Natal

GAZETTE

LGKZNG79-2018-
MAR

REGION: ALL

12.9	<p>FROM APPROVED TAXI RANK IN DURBAN TO APPROVED TAXI RANK IN MANDINI DIRECT AND RETURN FORWARD TRIP.</p> <p>ROUTE: FROM CARTWRIGHT FLATS TAXI RANK INTO UMGENI ROAD TURN INTO ARGYLE ROAD AND JOIN M4 PROCEED TO N2 AT BALLITO, INTO AND ALONG N2 UNTIL R245, INTO AND ALONG R245 VIA DARNALL TO R102, INTO AND ALONG R102 TO R258 INTO MANDINI, INTO AND ALONG MAIN ROAD MANDINI TO AMATIKULU RANKING AT THE MANDINI TAXI RANK AND RETURN.</p> <p>RETURN TRIP.</p> <p>ROUTE: FROM MANDINI TAXI RANK INTO AND ALONG MAIN ROAD FROM AMATIKULU, INTO R258, INTO AND ALONG R102 VIA DARNALL INTO AND ALONG R245, INTO N2, JOIN M4 AT BALLITO, PROCEED ALONG M4 TO DURBAN, RIGHT INTO ARGYLE ROAD, LEFT INTO UMGENI ROAD, RIGHT INTO LEOPOLD STREET, RIGHT INTO WARWICK AVENUE, RIGHT INTO ALICE STREET, LEFT INTO ALBERT STREET TO CARTWRIGHT FLATS TAXI RANK.</p>
12.10	<p>FROM CRABBE STREET TAXI RANK, INTO OSBORNE STREET, INTO FIRST AVENUE INTO EPSOME ROAD AND TURN INTO LEOPOLD STREET, INTO AND ALONG N3 AND PROCEED TO R103 AT COLENZO INTO AND ALONG R103, INTO AND ALONG N11 TO NEWCASTLE, TURN INTO ALLEN STREET, INTO KIRKLAND STREET, VOORTREKKER STREET TO NEWCASTLE TAXI RANK AND RETURN.</p> <p>RETURN</p> <p>FROM NEWCASTLE TAXI RANK INTO VOORTREKKER STREET, INTO KIRKLAND STREET, INTO ALLEN STREET, INTO AND ALONG N11, INTO AND ALONG R103, JOIN N3 AT COLENZO, INTO AND ALONG N3 TO DURBAN, INTO OLD DUTCH ROAD, ALICE STREET</p>
12.11	<p>FROM APPROVED TAXI RANK IN DURBAN TO APPROVED TAXI RANK IN STANGER DIRECT AND RETURN FORWARD TRIP.</p> <p>ROUTE: FROM CARTWRIGHT FLATS TAXI RANK INTO UMGENI ROAD TURN INTO ARGYLE ROAD AND JOIN M4, INTO AND ALONG M4, INTO R214 VIA UMHLALI, JOIN R102 VIA SHAKASKRAAL TURN INTO CHIEF ALBERT LUTHULI STREET INTO BALCOMBE ROAD TO KWA DUKUZA/STANGER TAXI RANK AND RETURN.</p> <p>RETURN TRIP.</p> <p>ROUTE: FROM KWADUKUZA / STANGER TAXI RANK INTO BALCOMBE ROAD, INTO CHIEF ALBERT LUTHULI STREET, JOIN THE R102 VIA SHAKASKRAAL, INTO R214 VIA UMHLALI, INTO AND ALONG M4 TO DURBAN, INTO ARGYLE ROAD, LEFT INTO UMGENI ROAD, RIGHT INTO LEOPOLD STREET, RIGHT INTO WARWICK AVENUE, RIGHT INTO ALICE STREET LEFT INTO ALBERT STREET, INTO CARTWRIGHT FLATS TAXI RANK.</p>
12.12	<p>FROM APPROVED TAXI RANK IN DURBAN TO APPROVED TAXI RANK IN MKUZE DIRECT AND RETURN.</p> <p>FROM CARTWRIGHT FLATS TAXI RANK INTO UMGENI ROAD TURN INTO ARGYLE ROAD AND JOIN M4 PROCEED TO N2 AT BALLITO, INTO AND ALONG N2 RIGHT INTO MKUZE MAIN ROAD, INTO EAGLE AVENUE TO MKUZE TAXI RANK AND RETURN.</p> <p>RETURN</p> <p>FROM MKUZE TAXI RANK INTO EAGLE AVENUE, INTO MAIN ROAD, INTO AND ALONG N2, JOIN M4 AT BALLITO, PROCEED ALONG M4 TO DURBAN, RIGHT INTO ARGYLE ROAD, LEFT INTO UMGENI ROAD, RIGHT INTO LEOPOLD STREET, RIGHT INTO WARWICK AVENUE, RIGHT INTO ALICE STREET, LEFT INTO ALBERT STREET TO CARTWRIGHT FLATS TAXI RANK.</p>



transport

Department:
Transport
Province of KwaZulu-Natal

GAZETTE

LGKZNG79-2018-
MAR

REGION: ALL

12.13	<p>FROM APPROVED TAXI RANKS IN DURBAN TO APPROVED TAXI RANK IN MELMOTH DIRECT AND RETURN.</p> <p>FROM CRABBE STREET TAXI RANK, LEFT INTO OSBORNE, INTO FIRST AVENUE / STAMFORDHILL ROAD INTO ARGYLE ROAD JOIN M4 PROCEED TO N2 AT BALLITO, INTO AND ALONG N2 TO R66, INTO AND ALONG R66 TO MELMOTH, INTO AND VICTORIA STREET TO MELMOTH TAXI RANK AND RETURN.</p> <p>RETURN</p> <p>FROM MELMOTH TAXI RANK INTO VICTORIA STREET, INTO AND ALONG R66, INTO AND ALONG N2, JOIN M4 AT BALLITO; PROCEED ALONG M4 TO DURBAN, RIGHT INTO ARGYLE ROAD, LEFT INTO UMGENI ROAD, RIGHT INTO LEOPOLD STREET, RIGHT IN TO WARWICK AVENUE, RIGHT INTO ALICE STREET, LEFT INTO ALBERT STREET, INTO UMGENI ROAD TO CRABBE STREET TAXI RANK.</p>
12.14	<p>FROM APPROVED TAXI RANK IN DURBAN TO APPROVED TAXI RANK IN GINGINDLOVU DIRECT AND RETURN</p> <p>FORWARD TRIP ROUTE: FROM CRABBE STREET TAXI RANK, INTO OSBORNE STREET, INTO FIRST AVENUE / STAMFORDHILL ROAD INTO ARGYLE ROAD JOIN M4 PROCEED TO N2 AT BALLITO, PROCEED ALONG THE N2 TO R258, INTO AND ALONG R258, INTO AND ALONG ROAD R102 TO MAIN STREET, GINGINDLOVU, CONTINUE ALONG MAIN STREET TO GINGINDLOVU TAXI RANK AND RETURN.</p> <p>RETURN TRIP ROUTE: FROM GINGINDLOVU TAXI RANK INTO MAIN STREET, INTO AND ALONG R102, INTO AND ALONG R258, INTO N2, JOIN M4 AT BALLITO, PROCEED ALONG M4 TO DURBAN, RIGHT INTO ARGYLE ROAD, LEFT INTO UMGENI ROAD, RIGHT INTO LEOPOLD STREET, RIGHT INTO WARWICK AVENUE, RIGHT INTO ALICE STREET, LEFT INTO ALBERT STREET, INTO UMGENI ROAD TO CRABBE STREET TAXI RANK.</p>
12.15	<p>FROM APPROVED TAXI RANK IN DURBAN TO APPROVED TAXI RANK IN MTUBATUBA DIRECT AND RETURN FORWARD TRIP.</p> <p>ROUTE: FROM CRABBE STREET TAXI RANK, LEFT INTO OSBORNE STREET INTO FIRST AVENUE / STAMFORDHILL ROAD INTO ARGYLE ROAD JOIN M4 PROCEED TO N2 AT BALLITO, INTO AND ALONG N2 TO BHOBZA ROAD (MTUBATUBA) INTO AND ALONG BHOBZA ROAD, INTO AND ALONG RIVERVIEW ROAD, INTO AND ALONG JOHN ROSS ROAD, INTO AND ALONG NYATHI ROAD TO MTUBATUBA TAXI RANK AND RETURN.</p> <p>RETURN TRIP.</p> <p>ROUTE: FROM MTUBATUBA TAXI RANK, INTO AND ALONG NYATHI ROAD, INTO AND ALONG JOHN ROSS ROAD, INTO AND ALONG RIVERVIEW ROAD, INTO AND ALONG BHOBZA ROAD, INTO AND ALONG N2, JOIN M4 AT BALLITO, PROCEED ALONG M4 TO DURBAN, RIGHT INTO ARGYLE ROAD, LEFT INTO UMGENI ROAD, RIGHT INTO LEOPOLD STREET, RIGHT INTO WARWICK AVENUE, RIGHT INTO ALICE STREET, LEFT INTO ALBERT STREET, UMGENI ROAD TO CRABBE STREET TAXI RANK</p>
12.16	<p>FROM APPROVED TAXI RANK IN DURBAN TO APPROVED TAXI RANK IN NONGOMA .</p> <p>FORWARD TRIP.</p> <p>ROUTE: FROM CRABBE STREET TAXI RANK LEFT INTO OSBORNE STREET, INTO FIRST AVENUE / STAMFORDHILL ROAD INTO ARGYLE ROAD AND JOIN M4 PROCEED TO N2 AT BALLITO, INTO AND ALONG N2 TO R66, INTO AND ALONG R66 BY PASSING ESHOWE, INTO AND ALONG R34, TURN TO R66 TO NONGOMA BY PASSING ULUNDI TO NONGOMA TAXI RANK AND RETURN.</p> <p>RETURN TRIP.</p> <p>ROUTE: FROM NONGOMA TAXI RANK, TURN INTO R66 BY PASSING ULUNDI, INTO AND ALONG R34, INTO AND ALONG R66 BY PASSING ESHOWE, INTO AND ALONG N2, JOIN M4 AT BALLITO, PROCEED ALONG M4 TO DURBAN, RIGHT INTO ARGYLE ROAD, LEFT INTO UMGENI ROAD, RIGHT INTO LEOPOLD STREET, RIGHT INTO WARWICK AVENUE, RIGHT INTO ALICE STREET, LEFT INTO ALBERT STREET, UMGENI ROAD, TO CRABBE STREET TAXI RANK.</p>



transport

Department:
Transport
Province of KwaZulu-Natal

GAZETTE

LGKZNG79-2018-
MAR

REGION: ALL

12.17	<p>FROM CRABBE STREET TAXI RANK, INTO OSBORNE STREET, INTO FIRST AVENUE JOIN EPSOME ROAD, UMGENI ROAD INTO LEOPOLD STREET JOIN N3 AND PROCEED ALONG N3 TO R103 AT COLENSO, ALONG R103, JOIN N11 PROCEED TO R692 TO DUNDEE INTO AND ALONG R68, INTO DUNDEE AND TURN TO VICTORIA STREET TAXI RANK IN DUNDEE AND RETURN.</p> <p>FROM VICTORIA STREET TAXI RANK INTO AND ALONG R68, INTO AND ALONG R692, INTO AND ALONG N11, INTO AND ALONG R103, JOIN N3 AT COLENSO, INTO AND ALONG N3 TO DURBAN, OLD DUTCH ROAD, ALICE STREET, LEFT INTO ALBERT STREET, UMGENI ROAD TO CRABBE STREET TAXI RANK.</p>
12.18	<p>FROM APPROVED TAXI RANK IN DURBAN TO APPROVED TAXI RANK IN BABANANGO DIRECT AND RETURN.</p> <p>FROM CARTWRIGHT FLATS TAXI RANK INTO UMGENI ROAD TURN INTO ARGYLE ROAD AND JOIN M4 PROCEED TO N2 AT BALLITO, INTO AND ALONG THE N2 TO R66, INTO AND ALONG R66, LEFT INTO AND ALONG R68 TO TAXI RANK AT BABANANGO AND RETURN.</p> <p>RETURN TRIP</p> <p>FROM BABANANGO TAXI RANK INTO AND ALONG R68, INTO AND ALONG R66, INTO N2, JOIN M4 AT BALLITO; PROCEED ALONG M4 TO DURBAN, RIGHT INTO ARGYLE ROAD, LEFT INTO UMGENI ROAD, RIGHT INTO LEOPOLD STREET, RIGHT INTO WARWICK AVENUE, RIGHT INTO ALICE STREET, LEFT INTO ALBERT STREET, TO CARTWRIGHT FLATS TAXI RANK.</p>
12.19	<p>FROM APPROVED TAXI RANK IN DURBAN TO APPROVED TAXI RANK IN VRYHEID DIRECT AND RETURN FORWARD TRIP.</p> <p>ROUTE: FROM CRABBE STREET TAXI RANK LEFT INTO OSBORNE STREET, INTO FIRST AVENUE, STAMFORDHILL ROAD JOIN M4 PROCEED TO N2 AT BALLITO INTO AND ALONG N2, TO R66 VIA GINGINDLOVU INTO AND ALONG R34 VIA MELMOTH AND CONTINUE TO VRYHEID EAST ON R34 JOIN STRETCH STREET AND TURN AT BOCRET STREET TO VRYHEID TAXI RANK AND RETURN.</p> <p>RETURN TRIP.</p> <p>ROUTE: FROM VRYHEID TAXI RANK INTO BOCRET STREET, INTO STRETCH STREET, INTO R34 WEST, INTO AND ALONG R34 VIA MELMOTH, INTO AND ALONG R66 VIA GINGINDLOVU, INTO AND ALONG N2, JOIN M4 AT BALLITO, PROCEED ALONG M4 TO DURBAN, RIGHT INTO ARGYLE ROAD, LEFT INTO UMGENI ROAD, RIGHT INTO LEOPOLD STREET, RIGHT INTO WARWICK AVENUE, RIGHT INTO ALICE STREET, LEFT INTO ALBERT STREET, UMGENI ROAD TO CRABBE STREET TAXI RANK.</p> <p>NB: RETURN JOURNEY THE RETURN TRIP IS THE FORWARD TRIP IN REVERSE SAVE AND EXCEPT WHERE ONE WAY STREETS IN CITY AREAS DO NOT ALLOW THIS WHEREUPON THE ROUTE SHALL BE AS CLOSE AS POSSIBLE TO THAT OF THE FORWARD TRIP AND AS PRESCRIBED BY THE RELEVANT LOCAL AUTHORITY.</p>
12.20	<p>FROM CRABBE STREET TAXI RANK, INTO OSBORNE STREET, INTO FIRST AVENUE / STAMFORDHILL ROAD INTO ARGYLE ROAD JOIN M4 PROCEED TO N2 AT BALLITO, INTO AND ALONG N2 TO R22 AT HLULUWE INTO MAIN ROAD HLULUWE, INTO HLULUWE TAXI RANK AND RETURN.</p> <p>RETURN</p> <p>FROM HLULUWE TAXI RANK, INTO MAIN ROAD, INTO AND ALONG R22, INTO AND ALONG N2, JOIN M4 AT BALLITO; PROCEED ALONG M4 TO DURBAN, RIGHT INTO ARGYLE ROAD, LEFT INTO UMGENI ROAD, RIGHT INTO LEOPOLD STREET, RIGHT INTO WARWICK AVENUE, RIGHT INTO ALICE STREET, LEFT INTO ALBERT STREET, INTO UMGENI ROAD TO CRABBE STREET TAXI RANK</p>
12.21	<p>FROM CRABBE STREET TAXI RANK, INTO OSBORNE STREET, INTO FIRST AVENUE / STAMFORDHILL ROAD INTO ARGYLE ROAD JOIN M4 PROCEED TO N2 AT BALLITO, INTO AND ALONG N2 TO R34, INTO AND ALONG R34 (JOHN ROSS HIGHWAY), INTO AND ALONG BULLION ROAD, INTO KRUGER RAND ROAD TO RICHARDSBAY TAXI RANK AND RETURN.</p> <p>FROM RICHARDSBAY TAXI RANK, INTO KRUGER RAND ROAD, INTO AND ALONG BULLION ROAD, ALONG R34 (JOHN ROSS HIGHWAY), INTO AND ALONG N2, JOIN M4 AT BALLITO, PROCEED ALONG M4 TO DURBAN, RIGHT INTO ARGYLE ROAD, LEFT INTO UMGENI ROAD, RIGHT INTO LEOPOLD STREET, RIGHT INTO WARWICK AVENUE, RIGHT INTO ALICE STREET, LEFT INTO ALBERT STREET, INTO UMGENI ROAD INTO CRABBE STREET TAXI RANK.</p>



transport

Department:
Transport
Province of KwaZulu-Natal

GAZETTE

LGKZNG79-2018-
MAR

REGION: ALL

12.22	<p>FROM APPROVED TAXI RANK IN DURBAN TO APPROVED TAXI RANKS IN EMPANGENI DIRECT AND RETURN.</p> <p>FROM CRABBE STREET TAXI RANK, INTO OSBORNE STREET, INTO FIRST AVENUE / STAMFORDHILL ROAD INTO ARGYLE ROAD JOIN M4 PROCEED TO N2 AT BALLITO, INTO AND ALONG N2 TO R66, INTO AND ALONG R66 BY PASSING GINGINDLOVU, INTO ALONG R102 TO EMPANGENI, LEFT INTO AND ALONG JOHN ROSS HIGHWAY TO EMPANGENI "A" TAXI RANK AND RETURN.</p> <p>RETURN</p> <p>FROM EMPANGENI "A" TAXI RANK INTO AND ALONG JOHN ROSS HIGHWAY, RIGHT INTO R102, INTO AND ALONG R66 BY PASSING GINGINDLOVU, INTO AND ALONG N2, JOIN M4 AT BALLITO, PROCEED ALONG M4 TO DURBAN, RIGHT INTO ARGYLE ROAD, LEFT INTO UMGENI ROAD, RIGHT INTO LEOPOLD STREET, RIGHT INTO WARWICK AVENUE, RIGHT INTO ALICE STREET, LEFT INTO ALBERT STREET, INTO UMGENI ROAD TO CRABBE STREET TAXI RANK.</p> <p>FROM CRABBE STREET TAXI RANK, INTO OSBORNE STREET, INTO FIRST AVENUE / STAMFORDHILL ROAD INTO ARGYLE ROAD JOIN M4 PROCEED TO N2 AT BALLITO, INTO AND ALONG N2 TO R66, INTO AND ALONG R66 BY PASSING GINGINDLOVU INTO AND ALONG R102, INTO AND ALONG TANNER ROAD (EMPANGENI RAIL), TO "B" RANK EMPANGENI RAIL AND RETURN.</p> <p>RETURN</p> <p>FROM "B" RANK EMPANGENI RAIL INTO AND ALONG TANNER ROAD, INTO AND ALONG R102, INTO AND ALONG R66 BY PASSING GINGINDLOVU, INTO N2, JOIN M4 AT BALLITO, PROCEED ALONG M4 TO DURBAN, RIGHT INTO ARGYLE ROAD, INTO UMGENI ROAD, RIGHT INTO LEOPOLD STREET, RIGHT INTO WARWICK AVENUE, RIGHT INTO ALICE STREET, LEFT INTO ALBERT STREET, INTO UMGENI ROAD TO CRABBE STREET TAXI RANK.</p>
12.23	<p>DURBAN METRO TO WELKOM.</p> <p>ROUTE: FROM CARTWRIGHT FLATS TAXI RANK INTO AND ALONG UMGENI ROAD, RIGHT INTO AND ALONG LEOPOLD STREET INTO AND ALONG N3 TO HARRISMITH, INTO AND ALONG N5 VIA BETHLEHEM, SENEKAL, INTO AND ALONG R70 VIA VENTERSBERG, INTO AND ALONG R73 VIA VIRGINIA INTO AND ALONG POWER ROAD TO CONSTANTIA / MOTHUSI ROAD TO TAXI RANK IN WELKOM AND RETURN.</p> <p>RETURN TRIP.</p> <p>ROUTE: FROM WELKOM TAXI RANK INTO CONSTANTIA / MOTHUSI ROAD, INTO AND ALONG POWER ROAD, INTO AND ALONG R73 VIA VIRGINIA, INTO AND ALONG R70 VIA VENTERSBERG, INTO AND ALONG N5 VIA SENEKAL AND BETHLEHEM, INTO HARRISMITH, INTO AND ALONG N3 TO DURBAN, INTO OLD DUTCH ROAD, ALICE STREET, LEFT INTO ALBERT STREET, INTO CARTWRIGHT FLATS TAXI RANK.</p> <p>ALTERNATIVELY: VIA PINETOWN ON RETURN TRIPS TO DURBAN (DROP PASSENGERS ONLY).</p> <p>FROM WELKOM...TO N3 INTO AND ALONG M13 TO PINETOWN INTO AND ALONG OLD MAIN ROAD RIGHT INTO CROMPTON STREET TO M13, JOIN N3 AT PARADISE VALLEY INTO AND ALONG N3 TO DURBAN INTO OLD DUTCH ROAD, ALICE STREET TO CARTWRIGHT FLATS TAXI RANK.</p> <p>NO PASSENGERS TO BE PICKED UP IN PINETOWN.</p> <p>NB: RETURN JOURNEY</p> <p>THE RETURN TRIP IS THE FORWARD TRIP IN REVERSE SAVE AND EXCEPT WHERE ONE WAY STREETS IN CITY AREAS DO NOT ALLOW THIS WHEN UPON THE ROUTE SHALL BE AS CLOSE AS POSSIBLE TO THAT OF THE FORWARD TRIP AND AS PRESCRIBED BY THE RELEVANT LOCAL AUTHORITY.</p>



transport

Department:
Transport
Province of KwaZulu-Natal

GAZETTE

LGKZNG79-2018-
MAR

REGION: ALL

12.24	<p>FROM APPROVED TAXI RANK IN DURBAN TO APPROVED TAXI RANK IN QWAQWA DIRECT AND RETURN FORWARD TRIP.</p> <p>ROUTE: FROM CARTWRIGHT FLATS TAXI RANK INTO AND ALONG UMGENI ROAD, INTO AND ALONG LEOPOLD STREET, INTO AND ALONG N3 TO HARRISMITH FROM HARRISMITH ALONG R712, INTO AND ALONG R57 TO PHUTHADITJABA INTO AND ALONG MAMPOI STREET TO QWAQWA TAXI RANK AND RETURN.</p> <p>ALTERNATIVELY ...INTO AND ALONG N3 TO R74, INTO AND ALONG R74, TO R712, INTO AND ALONG R712, INTO AND ALONG R57 TO PHUTHADITJABA, MAMPOI STREET TO QWAQWA TAXI RANK AND RETURN.</p> <p>RETURN TRIP.</p> <p>ROUTE: FROM QWAQWA TAXI RANK INTO AND ALONG MAMPOI STREET, INTO AND ALONG R57, INTO AND ALONG R712 TO HARRISMITH, INTO AND ALONG N3 TO DURBAN, INTO OLD DUTCH ROAD, ALICE STREET, LEFT INTO ALBERT STREET, INTO CARTWRIGHT FLATS TAXI RANK.</p> <p>ALTERNATIVELY: VIA PINETOWN ON RETURN TRIPS TO DURBAN (DROP PASSENGERS ONLY).</p> <p>FROM: QWAQWA TAXI RANK...TO N3 INTO AND ALONG M13 TO PINETOWN INTO AND ALONG OLD MAIN ROAD RIGHT INTO CROMPTON STREET TO M13, JOIN N3 AT PARADISE VALLEY INTO AND ALONG N3 TO DURBAN INTO OLD DUTCH ROAD, ALICE STREET LEFT INTO ALBERT STREET TO CARTWRIGHT FLATS TAXI RANK.</p> <p>NO PASSENGERS TO BE PICKED UP IN PINETOWN.</p>
12.25	<p>FROM CRABBE STREET TAXI RANK, INTO OSBORNE STREET, INTO FIRST AVENUE / STAMFORDHILL ROAD INTO ARGYLE ROAD AND JOIN M4 PROCEED TO N2 AT BALLITO, INTO AND ALONG N2 TO R66, INTO AND ALONG R66 BY PASSING ESHOWE, INTO AND ALONG R34, RIGHT INTO AND ALONG R66 TO ULUNDI, INTO PRINCESS MAGOGO STREET TO ULUNDI TAXI RANK AND RETURN.</p> <p>FROM ULUNDI TAXI RANK INTO PRINCESS MGOGO STREET, INTO AND ALONG R66, INTO AND ALONG R34, INTO AND ALONG R66 BY PASSING ESHOWE, INTO AND ALONG N2, JOIN M4 AT BALLITO, PROCEED ALONG M4 TO DURBAN, RIGHT INTO ARGYLE ROAD, LEFT INTO UMGENI ROAD, RIGHT INTO LEOPOLD STREET, RIGHT INTO WARWICK AVENUE, RIGHT INTO ALICE STREET, LEFT INTO ALBERT STREET, INTO UMGENI ROAD TO CRABBE STREET TAXI RANK.</p>
12.26	<p>DURBAN CBD TO GINGINDLOVU.</p> <p>FROM APPROVED TAXI RANK IN DURBAN TO APPROVED TAXI RANK IN GINGINDLOVU DIRECT AND RETURN.</p> <p>ROUTE: FROM CRABBE STREET TAXI RANK, INTO OSBORNE STREET, INTO FIRST AVENUE/STAMFORDHILL ROAD INTO ARGYLE ROAD JOIN M4 PROCEED TO N2 AT BALLITO, PROCEED ALONG THE N2 TO R258, INTO AND ALONG R258, INTO AND ALONG ROAD R102 TO MAIN STREET, GINGINDLOVU, CONTINUE ALONG MAIN STREET TO GINGINDLOVU TAXI RANK AND RETURN.</p> <p>RETURN TRIP.</p> <p>ROUTE: FROM GINGINDLOVU TAXI RANK INTO MAIN STREET, INTO AND ALONG R258, INTO N2, JOIN M4 AT BALLITO; PROCEED ALONG M4 TO DURBAN, RIGHT INTO ARGYLE ROAD, LEFT INTO UMGENI ROAD, RIGHT INTO LEOPOLD STREET, RIGHT INTO WARWICK AVENUE, RIGHT INTO ALICE STREET, LEFT INTO ALBERT STREET, INTO UMGENI ROAD TO CRABBE STREET TAXI RANK.</p>



transport

Department:
Transport
Province of KwaZulu-Natal

GAZETTE

LGKZNG79-2018-
MAR

REGION: ALL

12.27	<p>FROM APPROVED TAXI RANK IN DURBAN TO APPROVED TAXI RANK IN ESHOWE DIRECT AND RETURN.</p> <p>FROM CRABBE STREET TAXI RANK, LEFT INTO OSBORNE STREET INTO FIRST AVENUE / STAMFORDHILL ROAD INTO ARGYLE ROAD JOIN M4 PROCEED TO N2 AT BALLITO, CONTINUE ALONG N2 TO R66, INTO AND ALONG R66, TO ESHOWE, INTO AND ALONG JOHN ROSS HIGHWAY, INTO OSBORNE ROAD TO ESHOWE TAXI RANK AND RETURN.</p> <p>RETURN</p> <p>FROM ESHOWE TAXI RANK INTO OSBORNE ROAD, INTO AND ALONG JOHN ROSS HIGHWAY, INTO AND ALONG R66, INTO AND ALONG N2, JOIN M4 AT BALLITO, PROCEED ALONG M4 TO DURBAN, RIGHT INTO ARGYLE ROAD, LEFT INTO UMGENI ROAD, RIGHT INTO LEOPOLD STREET, RIGHT INTO WARWICK AVENUE, RIGHT INTO ALICE STREET, LEFT INTO ALBERT STREET, UMGENI ROAD TO CRABBE STREET TAXI RANK.</p>
12.28	<p>DURBAN TO STANDERTON.</p> <p>FROM OSBORNE ROAD TAXI RANK, LEFT TO FIRST AVENUE, BECOMES EPSOM ROAD, WHICH BECOMES INGUCE, RIGHT DAVID WEBSTER (LEOPOLD STREET), INTO N3, PASS MOOI RIVER OFF RAMP AND TURN RIGHT TO R103, PASS COLENZO, PASS ROOSBOM OFF RAMP AND TURN RIGHT TO N11, INTO LYELL STREET, LYELL STREET BECOMES N11, PASS NEWCASTLE, LEFT TO ADELADE TAMBO STREET, PASS VOLKSRUST, RIGHT TO GOVAN MBEKI DRIVE, INTO R23 PASS PERDEKOP, R23 BECOMES R546, RIGHT TO VRY STREET, RIGHT TO BURGER STREET INTO BURGER STREET INTO BURGER STREET INTO BURGER STREET TAXI RANK.</p> <p>RETURN ROUTE.</p> <p>FROM STANDERTON TAXI RANK IN BURGER STREET, INTO MONANI MASIYELA STREET, LEFT TO VRY STREET, LEFT TO R23, RIGHT TO ADELADE TAMBO STREET, LEFT TO N11 OFF RAMP AND TURN LEFT TO R103, PASS ROOSBOM AND COLENZO OFF RAMP AND LEFT TO N3, PASS ALL PLACES MENTIONED BEFORE ON N3, LEFT TO OLD DUTCH ROAD, INTO JOHANNES NKOSI (ALICE STREET), LEFT TO INGUCE (ALBERT STREET), INTO UMGENI ROAD, LEFT TO CRABBE STREET TAXI RANK.</p>
12.29	<p>DURBAN TO WITBANK.</p> <p>FROM OSBORNE ROAD TAXI RANK, LEFT TO FIRST AVENUE, BECOMES EPSOM ROAD, WHICH BECOMES INGUCE, RIGHT DAVID WEBSTER (LEOPOLD STREET), INTO N3, PASS MOOI RIVER OFF RAMP AND TURN RIGHT TO R103, PASS COLENZO, PASS ROOSBOM OFF RAMP AND TURN RIGHT TO N11, INTO LYELL STREET, LYELL STREET BECOMING N11, PASS LADYSMITH, PASS NEWCASTLE, PASS CHARLESTOWN, PASS VOLKSRUST, PASS AMERSFORT, PASS ERMELO, PASS HENDRINA, LEFT TO R38, RIGHT TO R542, RIGHT TO R544, RIGHT TO BEAUTY AVENUE, TO DUVAN TAXI RANK IN WITBANK.</p> <p>RETURN ROUTE.</p> <p>FROM DUVAN TAXI RANK IN WITBANK, LEFT TO BEAUTY STREET, LEFT TO R544, RIGHT TO M35, LEFT TO N17, RIGHT TO M35, INTO N11 OFF RAMP AND LEFT TO R103, PASS ROOSBOM AND COLENZO OFF RAMP AND LEFT TO N3, LEFT TO OLD DUTCH ROAD, INTO JOHANNES NKOSI (ALICE STREET), LEFT TO INGUCE (ALBERT STREET), INTO UMGENI ROAD, LEFT TO CRABBE STREET TAXI RANK.</p>
12.30	<p>DURBAN TO VEREENIGING</p> <p>FROM OSBORNE ROAD TAXI RANK, LEFT TO FIRST AVENUE, BECOMES EPSOM ROAD, WHICH BECOMES INGUCE, RIGHT DAVID WEBSTER (LEOPOLD STREET), INTO N3, PASS PIETERMARITZBURG, PASS MOOI RIVER, PASS HARRISMITH, PASS WARDEN, LEFT TO R54, LEFT TO R42, RIGHT TO GENERAL HERTZOG STREET, LEFT TO UNION STREET, TO VEREENIGING TAXI RANK (RS022) AND RETURN ON THE SAME ROUTE.</p> <p>RETURN ROUTE</p> <p>FROM VEREENIGING TAXI RANK (RS022), RIGHT TO GENERAL HERTZOG, RIGHT R54, TO N3, PASS ALL ABOVE MENTIONED PLACES THAT ARE ON THE N3 AND THEN LEFT TO OLD DUTCH ROAD, INTO JOHANNES NKOSI (ALICE STREET), LEFT TO INGUCE (ALBERT STREET), INTO UMGENI ROAD, LEFT TO CRABBE STREET TAXI RANK.</p>



transport

Department:
Transport
Province of KwaZulu-Natal

GAZETTE

LGKZNG79-2018-
MAR

REGION: ALL

1) Application Number: APP0097227	2) Gazette Number: LGKZNG79-2018-MAR
3) Applicant: M NALA ID NO. 5702165357084 Association: DURBAN LONG DISTANCE TAXI ASSOCIATION	4) Applicant Address: 32 UMGENI CENTRE, 273 UMGENI ROAD DURBAN KWA-ZULU NATAL 4001
5) Existing Licence Holder: NOT APPLICABLE ID NO. NOT APPLICABLE	6) Existing Licence Holder Address: NOT APPLICABLE
7) Type of application: NEW OPERATING LICENCE	8) Operating Licence Number: NOTAVAILABLE
9) Vehicle Type: MINIBUS	10) 1 X 15 (SEATED) + 0 (STANDING)
11) Region: DURBAN CENTRAL	
12.1	<p>FROM APPROVED TAXI RANK IN DURBAN TO WANDERERS STREET, JOHANNESBURG TO PARK CITY TAXI RANK NO. 2 DIRECT AND RETURN.</p> <p>ROUTE: FROM CRABBE STREET / OSBORNE STREET TAXI RANK INTO FIRST AVENUE, EPSOME ROAD, UMGENI ROAD, LEOPOLD STREET, INTO AND ALONG N3 BY PASSING PIETERMARTIZBURG, HARRISMITH TO M2 WEST JOHANNESBURG, INTO AND ALONG HARROW ROAD, ANDERSON STREET, TROY STREET, PLAIN STREET, WANDERERS STREET, TO WANDERERS STREET TAXI RANK JOHANNESBURG AND RETURN.</p> <p>RETURN TRIP.</p> <p>ROUTE: FROM WANDERERS STREET TAXI RANK INTO PLAIN STREET, TROY STREET, ANDERSON STREET, INTO AND ALONG HARROW ROAD, INTO AND ALONG M2 EAST, INTO AND ALONG N3 PASSING HARRISMITH, AND PIETERMARITZBURG TO DURBAN, INTO OLD DUTCH ROAD, ALICE STREET, LEFT INTO ALBERT STREET, UMGENI ROAD INTO CRABBE STREET / OSBORNE STREET TAXI RANK.</p>
12.2	<p>FROM CARTWRIGHT FLATS TAXI RANK, INTO UMGENI ROAD TURN INTO ARGYLE ROAD AND JOIN M4 PROCEED TO N2 AT BALLITO, PROCEED ALONG N2 INTO AND ALONG R74 BY PASSING STANGER TO KRANSKOP, RIGHT INTO MAIN ROAD KRANSKOP TO KRANSKOP TAXI RANK AND RETURN.</p> <p>FROM KRANSKOP TAXI RANK, INTO MAIN ROAD, INTO AND ALONG R74 BY PASSING STANGER, INTO AND ALONG N2, JOIN M4 AT BALLITO, PROCEED ALONG M4 TO DURBAN, RIGHT INTO ARGYLE ROAD, LEFT INTO UMGENI ROAD, RIGHT INTO LEOPOLD STREET, RIGHT INTO WARWICK AVENUE, RIGHT INTO ALICE STREET, LEFT INTO ALBERT STREET TO CARTWRIGHT FLATS TAXI RANK.</p>
12.3	<p>FROM APPROVED TAXI RANKS IN DURBAN TO APPROVED TAXI RANKS IN MANGUZA DIRECT AND RETURN.</p> <p>FROM CARTWRIGHT FLATS TAXI RANK INTO UMGENI ROAD TURN INTO ARGYLE ROAD AND JOIN M4 PROCEED TO N2 AT BALLITO, INTO AND ALONG N2, INTO AND ALONG R38, INTO AND ALONG R38 BY PASSING JOZINI INTO AND ALONG R22 TO KWANGWANASE, INTO MAIN ROAD KWANGWANASE TO KWANGWANASE TAXI RANK AND RETURN.</p> <p>RETURN.</p> <p>FROM KWANGWANASE TAXI RANK INTO MAIN ROAD, INTO AND ALONG R22, INTO AND ALONG R38 PASSING JOZINI, INTO AND ALONG N2, JOIN M4 AT BALLITO, PROCEED ALONG M4 TO DURBAN, RIGHT INTO ARGYLE STREET, LEFT INTO UMGENI ROAD, RIGHT INTO LEOPOLD STREET, RIGHT INTO WARWICK AVENUE, RIGHT INTO ALICE STREET, LEFT INTO ALBERT STREET, TO CARTWRIGHT FLATS TAXI RANK.</p>



transport

Department:
Transport
Province of KwaZulu-Natal

GAZETTE

LGKZNG79-2018-
MAR

REGION: ALL

12.4	<p>APPROVED TAXI RANKS IN DURBAN TO APPROVED TAXI RANKS IN PONGOLA DIRECT AND RETURN.</p> <p>FROM CARTWRIGHT FLATS TAXI RANK, INTO UMGENI ROAD, INTO ARGYLE ROAD JOIN M4 PROCEED TO N2 AT BALLITO, INTO AND ALONG N2 TO PONGOLA, TURNING INTO PONGOLA TAXI RANK AND RETURN.</p> <p>RETURN</p> <p>FROM PONGOLA TAXI RANK, INTO AND ALONG N2, JOIN M4 AT BALLITO, PROCEED ALONG M4 TO DURBAN, RIGHT INTO ARGYLE ROAD, LEFT INTO UMGENI ROAD, RIGHT INTO LEOPOLD STREET, RIGHT INTO WARWICK AVENUE, RIGHT INTO ALICE STREET LEFT INTO ALBERT STREET, INTO CARTWRIGHT FLATS TAXI RANK.</p>
12.5	<p>SCHEDULE "B"</p> <p>ROUTE 1B.</p> <p>FROM APPROVED TAXI RANK IN DURBAN TO APPROVED TAXI RANK IN FICKSBURG DIRECT AND RETURN FORWARD TRIP</p> <p>ROUTE: FROM CARTWRIGHT FLATS TAXI RANK INTO AND ALONG UMGENI ROAD RIGHT INTO AND ALONG LEOPOLD STREET INTO AND ALONG N3 TO HARRISMITH INTO AND ALONG R712, INTO AND ALONG R711 VIA FOURIESBERG, INTO AND ALONG R26 TO FICKSBURG, INTO MC CABE STREET, INTO AND ALONG TOORN STREET TO TAXI RANK IN FICKSBURG AND RETURN.</p> <p>RETURN TRIP.</p> <p>ROUTE: FROM FICKSBURG TAXI RANK INTO AND ALONG TOORN STREET, INTO MCCABE STREET INTO AND ALONG R26, INTO AND ALONG R711 VIA FICKSBURG, INTO AND ALONG R712 TO HARRISMITH INTO AND ALONG N3 TO DURBAN, INTO OLD DUTCH ROAD, ALICE STREET, LEFT INTO ALBERT STREET, INTO CARTWRIGHT FLATS TAXI RANK.</p> <p>ALTERNATIVELY: VIA PINETOWN ON RETURN TRIPS TO DURBAN (DROP PASSENGERS ONLY): FROM FICKSBURG TAXI RANK...TO N3 INTO AND ALONG M13 TO PINETOWN INTO AND ALONG OLD MAIN ROAD RIGHT INTO CROMPTON STREET TO M13, JOIN N3 AT PARADISE VALLEY INTO AND ALONG N3 TO DURBAN, INTO OLD DUTCH ROAD, ALICE STREET LEFT INTO ALBERT STREET TO CARTWRIGHT FLATS TAXI RANK. NO PASSENGERS TO BE PICKED UP IN PINETOWN.</p>
12.6	<p>FROM DURBAN TO POINTS WITHIN THE PROVINCE OF KZN ONLY. NO PICKING UP OR SETTING DOWN OF PASSENGERS EN ROUTE.</p>
12.7	<p>FROM CRABBE STREET TAXI RANK LEFT INTO OSBORNE STREET, INTO FIRST AVENUE / STAMFORDHILL ROAD INTO ARGYLE ROAD JOIN M4 PROCEED TO N2 AT BALLITO, INTO AND ALONG N2 TO R618 AT MTUBATUBA, INTO AND ALONG R618 TO TAXI RANK AT HLABISA AND RETURN.</p> <p>FROM HLABISA TAXI RANK INTO AND ALONG R618, INTO AND ALONG N2, JOIN M4 AT BALLITO, PROCEED ALONG M4 TO DURBAN, RIGHT INTO ARGYLE ROAD, LEFT INTO UMGENI ROAD, RIGHT INTO LEOPOLD STREET, RIGHT INTO WARWICK AVENUE, RIGHT INTO ALICE STREET, LEFT INTO ALBERT STREET, UMGENI ROAD TO CRABBE STREET TAXI RANK.</p>
12.8	<p>FROM CRABBE STREET TAXI RANK, INTO OSBORNE STREET INTO FIRST AVENUE, JOIN EPSOME ROAD, UMGENI ROAD INTO LEOPOLD STREET, JOIN N3 AND PROCEED ALONG N3, FROM N3 ONTO R103 AT COLENZO JOIN N11 INTO LADYSMITH AND TURN AT QUEEN STREET TO LADYSMITH TAXI RANK AND RETURN.</p> <p>RETURN</p> <p>FROM LADYSMITH TAXI RANK INTO QUEEN STREET, INTO N11, INTO AND ALONG R103, JOIN N3 AT COLENZO, INTO AND ALONG N3 TO DURBAN, INTO OLD DUTCH ROAD, ALICE STREET, LEFT INTO ALBERT STREET, UMGENI ROAD TO CRABBE STREET TAXI RANK.</p>



transport

Department:
Transport
Province of KwaZulu-Natal

GAZETTE

LGKZNG79-2018-
MAR

REGION: ALL

12.9	<p>FROM APPROVED TAXI RANK IN DURBAN TO APPROVED TAXI RANK IN MANDINI DIRECT AND RETURN FORWARD TRIP.</p> <p>ROUTE: FROM CARTWRIGHT FLATS TAXI RANK INTO UMGENI ROAD TURN INTO ARGYLE ROAD AND JOIN M4 PROCEED TO N2 AT BALLITO, INTO AND ALONG N2 UNTIL R245, INTO AND ALONG R245 VIA DARNALL TO R102, INTO AND ALONG R102 TO R258 INTO MANDINI, INTO AND ALONG MAIN ROAD MANDINI TO AMATIKULU RANKING AT THE MANDINI TAXI RANK AND RETURN.</p> <p>RETURN TRIP.</p> <p>ROUTE: FROM MANDINI TAXI RANK INTO AND ALONG MAIN ROAD FROM AMATIKULU, INTO R258, INTO AND ALONG R102 VIA DARNALL INTO AND ALONG R245, INTO N2, JOIN M4 AT BALLITO, PROCEED ALONG M4 TO DURBAN, RIGHT INTO ARGYLE ROAD, LEFT INTO UMGENI ROAD, RIGHT INTO LEOPOLD STREET, RIGHT INTO WARWICK AVENUE, RIGHT INTO ALICE STREET, LEFT INTO ALBERT STREET TO CARTWRIGHT FLATS TAXI RANK.</p>
12.10	<p>FROM CRABBE STREET TAXI RANK, INTO OSBORNE STREET, INTO FIRST AVENUE INTO EPSOME ROAD AND TURN INTO LEOPOLD STREET, INTO AND ALONG N3 AND PROCEED TO R103 AT COLENZO INTO AND ALONG R103, INTO AND ALONG N11 TO NEWCASTLE, TURN INTO ALLEN STREET, INTO KIRKLAND STREET, VOORTREKKER STREET TO NEWCASTLE TAXI RANK AND RETURN.</p> <p>RETURN</p> <p>FROM NEWCASTLE TAXI RANK INTO VOORTREKKER STREET, INTO KIRKLAND STREET, INTO ALLEN STREET, INTO AND ALONG N11, INTO AND ALONG R103, JOIN N3 AT COLENZO, INTO AND ALONG N3 TO DURBAN, INTO OLD DUTCH ROAD, ALICE STREET</p>
12.11	<p>FROM APPROVED TAXI RANK IN DURBAN TO APPROVED TAXI RANK IN STANGER DIRECT AND RETURN FORWARD TRIP.</p> <p>ROUTE: FROM CARTWRIGHT FLATS TAXI RANK INTO UMGENI ROAD TURN INTO ARGYLE ROAD AND JOIN M4, INTO AND ALONG M4, INTO R214 VIA UMHLALI, JOIN R102 VIA SHAKASKRAAL TURN INTO CHIEF ALBERT LUTHULI STREET INTO BALCOMBE ROAD TO KWA DUKUZA/STANGER TAXI RANK AND RETURN.</p> <p>RETURN TRIP.</p> <p>ROUTE: FROM KWADUKUZA / STANGER TAXI RANK INTO BALCOMBE ROAD, INTO CHIEF ALBERT LUTHULI STREET, JOIN THE R102 VIA SHAKASKRAAL, INTO R214 VIA UMHLALI, INTO AND ALONG M4 TO DURBAN, INTO ARGYLE ROAD, LEFT INTO UMGENI ROAD, RIGHT INTO LEOPOLD STREET, RIGHT INTO WARWICK AVENUE, RIGHT INTO ALICE STREET LEFT INTO ALBERT STREET, INTO CARTWRIGHT FLATS TAXI RANK.</p>
12.12	<p>FROM APPROVED TAXI RANK IN DURBAN TO APPROVED TAXI RANK IN MKUZE DIRECT AND RETURN.</p> <p>FROM CARTWRIGHT FLATS TAXI RANK INTO UMGENI ROAD TURN INTO ARGYLE ROAD AND JOIN M4 PROCEED TO N2 AT BALLITO, INTO AND ALONG N2 RIGHT INTO MKUZE MAIN ROAD, INTO EAGLE AVENUE TO MKUZE TAXI RANK AND RETURN.</p> <p>RETURN</p> <p>FROM MKUZE TAXI RANK INTO EAGLE AVENUE, INTO MAIN ROAD, INTO AND ALONG N2, JOIN M4 AT BALLITO, PROCEED ALONG M4 TO DURBAN, RIGHT INTO ARGYLE ROAD, LEFT INTO UMGENI ROAD, RIGHT INTO LEOPOLD STREET, RIGHT INTO WARWICK AVENUE, RIGHT INTO ALICE STREET, LEFT INTO ALBERT STREET TO CARTWRIGHT FLATS TAXI RANK.</p>



transport

Department:
Transport
Province of KwaZulu-Natal

GAZETTE

LGKZNG79-2018-
MAR

REGION: ALL

12.13	<p>FROM APPROVED TAXI RANKS IN DURBAN TO APPROVED TAXI RANK IN MELMOTH DIRECT AND RETURN.</p> <p>FROM CRABBE STREET TAXI RANK, LEFT INTO OSBORNE, INTO FIRST AVENUE / STAMFORDHILL ROAD INTO ARGYLE ROAD JOIN M4 PROCEED TO N2 AT BALLITO, INTO AND ALONG N2 TO R66, INTO AND ALONG R66 TO MELMOTH, INTO AND VICTORIA STREET TO MELMOTH TAXI RANK AND RETURN.</p> <p>RETURN</p> <p>FROM MELMOTH TAXI RANK INTO VICTORIA STREET, INTO AND ALONG R66, INTO AND ALONG N2, JOIN M4 AT BALLITO; PROCEED ALONG M4 TO DURBAN, RIGHT INTO ARGYLE ROAD, LEFT INTO UMGENI ROAD, RIGHT INTO LEOPOLD STREET, RIGHT IN TO WARWICK AVENUE, RIGHT INTO ALICE STREET, LEFT INTO ALBERT STREET, INTO UMGENI ROAD TO CRABBE STREET TAXI RANK.</p>
12.14	<p>FROM APPROVED TAXI RANK IN DURBAN TO APPROVED TAXI RANK IN GINGINDLOVU DIRECT AND RETURN</p> <p>FORWARD TRIP ROUTE: FROM CRABBE STREET TAXI RANK, INTO OSBORNE STREET, INTO FIRST AVENUE / STAMFORDHILL ROAD INTO ARGYLE ROAD JOIN M4 PROCEED TO N2 AT BALLITO, PROCEED ALONG THE N2 TO R258, INTO AND ALONG R258, INTO AND ALONG ROAD R102 TO MAIN STREET, GINGINDLOVU, CONTINUE ALONG MAIN STREET TO GINGINDLOVU TAXI RANK AND RETURN.</p> <p>RETURN TRIP ROUTE: FROM GINGINDLOVU TAXI RANK INTO MAIN STREET, INTO AND ALONG R102, INTO AND ALONG R258, INTO N2, JOIN M4 AT BALLITO, PROCEED ALONG M4 TO DURBAN, RIGHT INTO ARGYLE ROAD, LEFT INTO UMGENI ROAD, RIGHT INTO LEOPOLD STREET, RIGHT INTO WARWICK AVENUE, RIGHT INTO ALICE STREET, LEFT INTO ALBERT STREET, INTO UMGENI ROAD TO CRABBE STREET TAXI RANK.</p>
12.15	<p>FROM APPROVED TAXI RANK IN DURBAN TO APPROVED TAXI RANK IN MTUBATUBA DIRECT AND RETURN FORWARD TRIP.</p> <p>ROUTE: FROM CRABBE STREET TAXI RANK, LEFT INTO OSBORNE STREET INTO FIRST AVENUE / STAMFORDHILL ROAD INTO ARGYLE ROAD JOIN M4 PROCEED TO N2 AT BALLITO, INTO AND ALONG N2 TO BHOBZA ROAD (MTUBATUBA) INTO AND ALONG BHOBZA ROAD, INTO AND ALONG RIVERVIEW ROAD, INTO AND ALONG JOHN ROSS ROAD, INTO AND ALONG NYATHI ROAD TO MTUBATUBA TAXI RANK AND RETURN.</p> <p>RETURN TRIP.</p> <p>ROUTE: FROM MTUBATUBA TAXI RANK, INTO AND ALONG NYATHI ROAD, INTO AND ALONG JOHN ROSS ROAD, INTO AND ALONG RIVERVIEW ROAD, INTO AND ALONG BHOBZA ROAD, INTO AND ALONG N2, JOIN M4 AT BALLITO, PROCEED ALONG M4 TO DURBAN, RIGHT INTO ARGYLE ROAD, LEFT INTO UMGENI ROAD, RIGHT INTO LEOPOLD STREET, RIGHT INTO WARWICK AVENUE, RIGHT INTO ALICE STREET, LEFT INTO ALBERT STREET, UMGENI ROAD TO CRABBE STREET TAXI RANK</p>
12.16	<p>FROM APPROVED TAXI RANK IN DURBAN TO APPROVED TAXI RANK IN NONGOMA .</p> <p>FORWARD TRIP.</p> <p>ROUTE: FROM CRABBE STREET TAXI RANK LEFT INTO OSBORNE STREET, INTO FIRST AVENUE / STAMFORDHILL ROAD INTO ARGYLE ROAD AND JOIN M4 PROCEED TO N2 AT BALLITO, INTO AND ALONG N2 TO R66, INTO AND ALONG R66 BY PASSING ESHOWE, INTO AND ALONG R34, TURN TO R66 TO NONGOMA BY PASSING ULUNDI TO NONGOMA TAXI RANK AND RETURN.</p> <p>RETURN TRIP.</p> <p>ROUTE: FROM NONGOMA TAXI RANK, TURN INTO R66 BY PASSING ULUNDI, INTO AND ALONG R34, INTO AND ALONG R66 BY PASSING ESHOWE, INTO AND ALONG N2, JOIN M4 AT BALLITO, PROCEED ALONG M4 TO DURBAN, RIGHT INTO ARGYLE ROAD, LEFT INTO UMGENI ROAD, RIGHT INTO LEOPOLD STREET, RIGHT INTO WARWICK AVENUE, RIGHT INTO ALICE STREET, LEFT INTO ALBERT STREET, UMGENI ROAD, TO CRABBE STREET TAXI RANK.</p>



transport

Department:
Transport
Province of KwaZulu-Natal

GAZETTE

LGKZNG79-2018-
MAR

REGION: ALL

12.17	<p>FROM CRABBE STREET TAXI RANK, INTO OSBORNE STREET, INTO FIRST AVENUE JOIN EPSOME ROAD, UMGENI ROAD INTO LEOPOLD STREET JOIN N3 AND PROCEED ALONG N3 TO R103 AT COLENSO, ALONG R103, JOIN N11 PROCEED TO R692 TO DUNDEE INTO AND ALONG R68, INTO DUNDEE AND TURN TO VICTORIA STREET TAXI RANK IN DUNDEE AND RETURN.</p> <p>FROM VICTORIA STREET TAXI RANK INTO AND ALONG R68, INTO AND ALONG R692, INTO AND ALONG N11, INTO AND ALONG R103, JOIN N3 AT COLENSO, INTO AND ALONG N3 TO DURBAN, OLD DUTCH ROAD, ALICE STREET, LEFT INTO ALBERT STREET, UMGENI ROAD TO CRABBE STREET TAXI RANK.</p>
12.18	<p>FROM APPROVED TAXI RANK IN DURBAN TO APPROVED TAXI RANK IN BABANANGO DIRECT AND RETURN.</p> <p>FROM CARTWRIGHT FLATS TAXI RANK INTO UMGENI ROAD TURN INTO ARGYLE ROAD AND JOIN M4 PROCEED TO N2 AT BALLITO, INTO AND ALONG THE N2 TO R66, INTO AND ALONG R66, LEFT INTO AND ALONG R68 TO TAXI RANK AT BABANANGO AND RETURN.</p> <p>RETURN TRIP</p> <p>FROM BABANANGO TAXI RANK INTO AND ALONG R68, INTO AND ALONG R66, INTO N2, JOIN M4 AT BALLITO; PROCEED ALONG M4 TO DURBAN, RIGHT INTO ARGYLE ROAD, LEFT INTO UMGENI ROAD, RIGHT INTO LEOPOLD STREET, RIGHT INTO WARWICK AVENUE, RIGHT INTO ALICE STREET, LEFT INTO ALBERT STREET, TO CARTWRIGHT FLATS TAXI RANK.</p>
12.19	<p>FROM APPROVED TAXI RANK IN DURBAN TO APPROVED TAXI RANK IN VRYHEID DIRECT AND RETURN FORWARD TRIP.</p> <p>ROUTE: FROM CRABBE STREET TAXI RANK LEFT INTO OSBORNE STREET, INTO FIRST AVENUE, STAMFORDHILL ROAD JOIN M4 PROCEED TO N2 AT BALLITO INTO AND ALONG N2, TO R66 VIA GINGINDLOVU INTO AND ALONG R34 VIA MELMOTH AND CONTINUE TO VRYHEID EAST ON R34 JOIN STRETCH STREET AND TURN AT BOCRET STREET TO VRYHEID TAXI RANK AND RETURN.</p> <p>RETURN TRIP.</p> <p>ROUTE: FROM VRYHEID TAXI RANK INTO BOCRET STREET, INTO STRETCH STREET, INTO R34 WEST, INTO AND ALONG R34 VIA MELMOTH, INTO AND ALONG R66 VIA GINGINDLOVU, INTO AND ALONG N2, JOIN M4 AT BALLITO, PROCEED ALONG M4 TO DURBAN, RIGHT INTO ARGYLE ROAD, LEFT INTO UMGENI ROAD, RIGHT INTO LEOPOLD STREET, RIGHT INTO WARWICK AVENUE, RIGHT INTO ALICE STREET, LEFT INTO ALBERT STREET, UMGENI ROAD TO CRABBE STREET TAXI RANK.</p> <p>NB: RETURN JOURNEY THE RETURN TRIP IS THE FORWARD TRIP IN REVERSE SAVE AND EXCEPT WHERE ONE WAY STREETS IN CITY AREAS DO NOT ALLOW THIS WHEREUPON THE ROUTE SHALL BE AS CLOSE AS POSSIBLE TO THAT OF THE FORWARD TRIP AND AS PRESCRIBED BY THE RELEVANT LOCAL AUTHORITY.</p>
12.20	<p>FROM CRABBE STREET TAXI RANK, INTO OSBORNE STREET, INTO FIRST AVENUE / STAMFORDHILL ROAD INTO ARGYLE ROAD JOIN M4 PROCEED TO N2 AT BALLITO, INTO AND ALONG N2 TO R22 AT HLULUWE INTO MAIN ROAD HLULUWE, INTO HLULUWE TAXI RANK AND RETURN.</p> <p>RETURN</p> <p>FROM HLULUWE TAXI RANK, INTO MAIN ROAD, INTO AND ALONG R22, INTO AND ALONG N2, JOIN M4 AT BALLITO; PROCEED ALONG M4 TO DURBAN, RIGHT INTO ARGYLE ROAD, LEFT INTO UMGENI ROAD, RIGHT INTO LEOPOLD STREET, RIGHT INTO WARWICK AVENUE, RIGHT INTO ALICE STREET, LEFT INTO ALBERT STREET, INTO UMGENI ROAD TO CRABBE STREET TAXI RANK</p>
12.21	<p>FROM CRABBE STREET TAXI RANK, INTO OSBORNE STREET, INTO FIRST AVENUE / STAMFORDHILL ROAD INTO ARGYLE ROAD JOIN M4 PROCEED TO N2 AT BALLITO, INTO AND ALONG N2 TO R34, INTO AND ALONG R34 (JOHN ROSS HIGHWAY), INTO AND ALONG BULLION ROAD, INTO KRUGER RAND ROAD TO RICHARDSBAY TAXI RANK AND RETURN.</p> <p>FROM RICHARDSBAY TAXI RANK, INTO KRUGER RAND ROAD, INTO AND ALONG BULLION ROAD, ALONG R34 (JOHN ROSS HIGHWAY), INTO AND ALONG N2, JOIN M4 AT BALLITO, PROCEED ALONG M4 TO DURBAN, RIGHT INTO ARGYLE ROAD, LEFT INTO UMGENI ROAD, RIGHT INTO LEOPOLD STREET, RIGHT INTO WARWICK AVENUE, RIGHT INTO ALICE STREET, LEFT INTO ALBERT STREET, INTO UMGENI ROAD INTO CRABBE STREET TAXI RANK.</p>



transport

Department:
Transport
Province of KwaZulu-Natal

GAZETTE

LGKZNG79-2018-
MAR

REGION: ALL

12.22	<p>FROM APPROVED TAXI RANK IN DURBAN TO APPROVED TAXI RANKS IN EMPANGENI DIRECT AND RETURN.</p> <p>FROM CRABBE STREET TAXI RANK, INTO OSBORNE STREET, INTO FIRST AVENUE / STAMFORDHILL ROAD INTO ARGYLE ROAD JOIN M4 PROCEED TO N2 AT BALLITO, INTO AND ALONG N2 TO R66, INTO AND ALONG R66 BY PASSING GINGINDLOVU, INTO ALONG R102 TO EMPANGENI, LEFT INTO AND ALONG JOHN ROSS HIGHWAY TO EMPANGENI "A" TAXI RANK AND RETURN.</p> <p>RETURN</p> <p>FROM EMPANGENI "A" TAXI RANK INTO AND ALONG JOHN ROSS HIGHWAY, RIGHT INTO R102, INTO AND ALONG R66 BY PASSING GINGINDLOVU, INTO AND ALONG N2, JOIN M4 AT BALLITO, PROCEED ALONG M4 TO DURBAN, RIGHT INTO ARGYLE ROAD, LEFT INTO UMGENI ROAD, RIGHT INTO LEOPOLD STREET, RIGHT INTO WARWICK AVENUE, RIGHT INTO ALICE STREET, LEFT INTO ALBERT STREET, INTO UMGENI ROAD TO CRABBE STREET TAXI RANK.</p> <p>FROM CRABBE STREET TAXI RANK, INTO OSBORNE STREET, INTO FIRST AVENUE / STAMFORDHILL ROAD INTO ARGYLE ROAD JOIN M4 PROCEED TO N2 AT BALLITO, INTO AND ALONG N2 TO R66, INTO AND ALONG R66 BY PASSING GINGINDLOVU INTO AND ALONG R102, INTO AND ALONG TANNER ROAD (EMPANGENI RAIL), TO "B" RANK EMPANGENI RAIL AND RETURN.</p> <p>RETURN</p> <p>FROM "B" RANK EMPANGENI RAIL INTO AND ALONG TANNER ROAD, INTO AND ALONG R102, INTO AND ALONG R66 BY PASSING GINGINDLOVU, INTO N2, JOIN M4 AT BALLITO, PROCEED ALONG M4 TO DURBAN, RIGHT INTO ARGYLE ROAD, INTO UMGENI ROAD, RIGHT INTO LEOPOLD STREET, RIGHT INTO WARWICK AVENUE, RIGHT INTO ALICE STREET, LEFT INTO ALBERT STREET, INTO UMGENI ROAD TO CRABBE STREET TAXI RANK.</p>
12.23	<p>DURBAN METRO TO WELKOM.</p> <p>ROUTE: FROM CARTWRIGHT FLATS TAXI RANK INTO AND ALONG UMGENI ROAD, RIGHT INTO AND ALONG LEOPOLD STREET INTO AND ALONG N3 TO HARRISMITH, INTO AND ALONG N5 VIA BETHLEHEM, SENEKAL, INTO AND ALONG R70 VIA VENTERSBERG, INTO AND ALONG R73 VIA VIRGINIA INTO AND ALONG POWER ROAD TO CONSTANTIA / MOTHUSI ROAD TO TAXI RANK IN WELKOM AND RETURN.</p> <p>RETURN TRIP.</p> <p>ROUTE: FROM WELKOM TAXI RANK INTO CONSTANTIA / MOTHUSI ROAD, INTO AND ALONG POWER ROAD, INTO AND ALONG R73 VIA VIRGINIA, INTO AND ALONG R70 VIA VENTERSBERG, INTO AND ALONG N5 VIA SENEKAL AND BETHLEHEM, INTO HARRISMITH, INTO AND ALONG N3 TO DURBAN, INTO OLD DUTCH ROAD, ALICE STREET, LEFT INTO ALBERT STREET, INTO CARTWRIGHT FLATS TAXI RANK.</p> <p>ALTERNATIVELY: VIA PINETOWN ON RETURN TRIPS TO DURBAN (DROP PASSENGERS ONLY).</p> <p>FROM WELKOM...TO N3 INTO AND ALONG M13 TO PINETOWN INTO AND ALONG OLD MAIN ROAD RIGHT INTO CROMPTON STREET TO M13, JOIN N3 AT PARADISE VALLEY INTO AND ALONG N3 TO DURBAN INTO OLD DUTCH ROAD, ALICE STREET TO CARTWRIGHT FLATS TAXI RANK.</p> <p>NO PASSENGERS TO BE PICKED UP IN PINETOWN.</p> <p>NB: RETURN JOURNEY</p> <p>THE RETURN TRIP IS THE FORWARD TRIP IN REVERSE SAVE AND EXCEPT WHERE ONE WAY STREETS IN CITY AREAS DO NOT ALLOW THIS WHEN UPON THE ROUTE SHALL BE AS CLOSE AS POSSIBLE TO THAT OF THE FORWARD TRIP AND AS PRESCRIBED BY THE RELEVANT LOCAL AUTHORITY.</p>



transport

Department:
Transport
Province of KwaZulu-Natal

GAZETTE

LGKZNG79-2018-
MAR

REGION: ALL

12.24	<p>FROM APPROVED TAXI RANK IN DURBAN TO APPROVED TAXI RANK IN QWAQWA DIRECT AND RETURN FORWARD TRIP.</p> <p>ROUTE: FROM CARTWRIGHT FLATS TAXI RANK INTO AND ALONG UMGENI ROAD, INTO AND ALONG LEOPOLD STREET, INTO AND ALONG N3 TO HARRISMITH FROM HARRISMITH ALONG R712, INTO AND ALONG R57 TO PHUTHADITJABA INTO AND ALONG MAMPOI STREET TO QWAQWA TAXI RANK AND RETURN.</p> <p>ALTERNATIVELY ...INTO AND ALONG N3 TO R74, INTO AND ALONG R74, TO R712, INTO AND ALONG R712, INTO AND ALONG R57 TO PHUTHADITJABA, MAMPOI STREET TO QWAQWA TAXI RANK AND RETURN.</p> <p>RETURN TRIP.</p> <p>ROUTE: FROM QWAQWA TAXI RANK INTO AND ALONG MAMPOI STREET, INTO AND ALONG R57, INTO AND ALONG R712 TO HARRISMITH, INTO AND ALONG N3 TO DURBAN, INTO OLD DUTCH ROAD, ALICE STREET, LEFT INTO ALBERT STREET, INTO CARTWRIGHT FLATS TAXI RANK.</p> <p>ALTERNATIVELY: VIA PINETOWN ON RETURN TRIPS TO DURBAN (DROP PASSENGERS ONLY).</p> <p>FROM: QWAQWA TAXI RANK...TO N3 INTO AND ALONG M13 TO PINETOWN INTO AND ALONG OLD MAIN ROAD RIGHT INTO CROMPTON STREET TO M13, JOIN N3 AT PARADISE VALLEY INTO AND ALONG N3 TO DURBAN INTO OLD DUTCH ROAD, ALICE STREET LEFT INTO ALBERT STREET TO CARTWRIGHT FLATS TAXI RANK.</p> <p>NO PASSENGERS TO BE PICKED UP IN PINETOWN.</p>
12.25	<p>FROM CRABBE STREET TAXI RANK, INTO OSBORNE STREET, INTO FIRST AVENUE / STAMFORDHILL ROAD INTO ARGYLE ROAD AND JOIN M4 PROCEED TO N2 AT BALLITO, INTO AND ALONG N2 TO R66, INTO AND ALONG R66 BY PASSING ESHOWE, INTO AND ALONG R34, RIGHT INTO AND ALONG R66 TO ULUNDI, INTO PRINCESS MAGOGO STREET TO ULUNDI TAXI RANK AND RETURN.</p> <p>FROM ULUNDI TAXI RANK INTO PRINCESS MGOGO STREET, INTO AND ALONG R66, INTO AND ALONG R34, INTO AND ALONG R66 BY PASSING ESHOWE, INTO AND ALONG N2, JOIN M4 AT BALLITO, PROCEED ALONG M4 TO DURBAN, RIGHT INTO ARGYLE ROAD, LEFT INTO UMGENI ROAD, RIGHT INTO LEOPOLD STREET, RIGHT INTO WARWICK AVENUE, RIGHT INTO ALICE STREET, LEFT INTO ALBERT STREET, INTO UMGENI ROAD TO CRABBE STREET TAXI RANK.</p>
12.26	<p>DURBAN CBD TO GINGINDLOVU.</p> <p>FROM APPROVED TAXI RANK IN DURBAN TO APPROVED TAXI RANK IN GINGINDLOVU DIRECT AND RETURN.</p> <p>ROUTE: FROM CRABBE STREET TAXI RANK, INTO OSBORNE STREET, INTO FIRST AVENUE/STAMFORDHILL ROAD INTO ARGYLE ROAD JOIN M4 PROCEED TO N2 AT BALLITO, PROCEED ALONG THE N2 TO R258, INTO AND ALONG R258, INTO AND ALONG ROAD R102 TO MAIN STREET, GINGINDLOVU, CONTINUE ALONG MAIN STREET TO GINGINDLOVU TAXI RANK AND RETURN.</p> <p>RETURN TRIP.</p> <p>ROUTE: FROM GINGINDLOVU TAXI RANK INTO MAIN STREET, INTO AND ALONG R258, INTO N2, JOIN M4 AT BALLITO; PROCEED ALONG M4 TO DURBAN, RIGHT INTO ARGYLE ROAD, LEFT INTO UMGENI ROAD, RIGHT INTO LEOPOLD STREET, RIGHT INTO WARWICK AVENUE, RIGHT INTO ALICE STREET, LEFT INTO ALBERT STREET, INTO UMGENI ROAD TO CRABBE STREET TAXI RANK.</p>



transport

Department:
Transport
Province of KwaZulu-Natal

GAZETTE

LGKZNG79-2018-
MAR

REGION: ALL

12.27	<p>FROM APPROVED TAXI RANK IN DURBAN TO APPROVED TAXI RANK IN ESHOWE DIRECT AND RETURN.</p> <p>FROM CRABBE STREET TAXI RANK, LEFT INTO OSBORNE STREET INTO FIRST AVENUE / STAMFORDHILL ROAD INTO ARGYLE ROAD JOIN M4 PROCEED TO N2 AT BALLITO, CONTINUE ALONG N2 TO R66, INTO AND ALONG R66, TO ESHOWE, INTO AND ALONG JOHN ROSS HIGHWAY, INTO OSBORNE ROAD TO ESHOWE TAXI RANK AND RETURN.</p> <p>RETURN</p> <p>FROM ESHOWE TAXI RANK INTO OSBORNE ROAD, INTO AND ALONG JOHN ROSS HIGHWAY, INTO AND ALONG R66, INTO AND ALONG N2, JOIN M4 AT BALLITO, PROCEED ALONG M4 TO DURBAN, RIGHT INTO ARGYLE ROAD, LEFT INTO UMGENI ROAD, RIGHT INTO LEOPOLD STREET, RIGHT INTO WARWICK AVENUE, RIGHT INTO ALICE STREET, LEFT INTO ALBERT STREET, UMGENI ROAD TO CRABBE STREET TAXI RANK.</p>
12.28	<p>DURBAN TO STANDERTON.</p> <p>FROM OSBORNE ROAD TAXI RANK, LEFT TO FIRST AVENUE, BECOMES EPSOM ROAD, WHICH BECOMES INGUCE, RIGHT DAVID WEBSTER (LEOPOLD STREET), INTO N3, PASS MOOI RIVER OFF RAMP AND TURN RIGHT TO R103, PASS COLENZO, PASS ROOSBOM OFF RAMP AND TURN RIGHT TO N11, INTO LYELL STREET, LYELL STREET BECOMES N11, PASS NEWCASTLE, LEFT TO ADELADE TAMBO STREET, PASS VOLKSRUST, RIGHT TO GOVAN MBEKI DRIVE, INTO R23 PASS PERDEKOP, R23 BECOMES R546, RIGHT TO VRY STREET, RIGHT TO BURGER STREET INTO BURGER STREET INTO BURGER STREET INTO BURGER STREET TAXI RANK.</p> <p>RETURN ROUTE.</p> <p>FROM STANDERTON TAXI RANK IN BURGER STREET, INTO MONANI MASIYELA STREET, LEFT TO VRY STREET, LEFT TO R23, RIGHT TO ADELADE TAMBO STREET, LEFT TO N11 OFF RAMP AND TURN LEFT TO R103, PASS ROOSBOM AND COLENZO OFF RAMP AND LEFT TO N3, PASS ALL PLACES MENTIONED BEFORE ON N3, LEFT TO OLD DUTCH ROAD, INTO JOHANNES NKOSI (ALICE STREET), LEFT TO INGUCE (ALBERT STREET), INTO UMGENI ROAD, LEFT TO CRABBE STREET TAXI RANK.</p>
12.29	<p>DURBAN TO WITBANK.</p> <p>FROM OSBORNE ROAD TAXI RANK, LEFT TO FIRST AVENUE, BECOMES EPSOM ROAD, WHICH BECOMES INGUCE, RIGHT DAVID WEBSTER (LEOPOLD STREET), INTO N3, PASS MOOI RIVER OFF RAMP AND TURN RIGHT TO R103, PASS COLENZO, PASS ROOSBOM OFF RAMP AND TURN RIGHT TO N11, INTO LYELL STREET, LYELL STREET BECOMING N11, PASS LADYSMITH, PASS NEWCASTLE, PASS CHARLESTOWN, PASS VOLKSRUST, PASS AMERSFORT, PASS ERMELO, PASS HENDRINA, LEFT TO R38, RIGHT TO R542, RIGHT TO R544, RIGHT TO BEAUTY AVENUE, TO DUVAN TAXI RANK IN WITBANK.</p> <p>RETURN ROUTE.</p> <p>FROM DUVAN TAXI RANK IN WITBANK, LEFT TO BEAUTY STREET, LEFT TO R544, RIGHT TO M35, LEFT TO N17, RIGHT TO M35, INTO N11 OFF RAMP AND LEFT TO R103, PASS ROOSBOM AND COLENZO OFF RAMP AND LEFT TO N3, LEFT TO OLD DUTCH ROAD, INTO JOHANNES NKOSI (ALICE STREET), LEFT TO INGUCE (ALBERT STREET), INTO UMGENI ROAD, LEFT TO CRABBE STREET TAXI RANK.</p>
12.30	<p>DURBAN TO VEREENIGING</p> <p>FROM OSBORNE ROAD TAXI RANK, LEFT TO FIRST AVENUE, BECOMES EPSOM ROAD, WHICH BECOMES INGUCE, RIGHT DAVID WEBSTER (LEOPOLD STREET), INTO N3, PASS PIETERMARITZBURG, PASS MOOI RIVER, PASS HARRISMITH, PASS WARDEN, LEFT TO R54, LEFT TO R42, RIGHT TO GENERAL HERTZOG STREET, LEFT TO UNION STREET, TO VEREENIGING TAXI RANK (RS022) AND RETURN ON THE SAME ROUTE.</p> <p>RETURN ROUTE</p> <p>FROM VEREENIGING TAXI RANK (RS022), RIGHT TO GENERAL HERTZOG, RIGHT R54, TO N3, PASS ALL ABOVE MENTIONED PLACES THAT ARE ON THE N3 AND THEN LEFT TO OLD DUTCH ROAD, INTO JOHANNES NKOSI (ALICE STREET), LEFT TO INGUCE (ALBERT STREET), INTO UMGENI ROAD, LEFT TO CRABBE STREET TAXI RANK.</p>



transport

Department:
Transport
Province of KwaZulu-Natal

GAZETTE

LGKZNG79-2018-
MAR

REGION: ALL

1) Application Number: APP0097228	2) Gazette Number: LGKZNG79-2018-MAR
3) Applicant: M NALA ID NO. 5702165357084 Association: DURBAN LONG DISTANCE TAXI ASSOCIATION	4) Applicant Address: 32 UMGENI CENTRE, 273 UMGENI ROAD DURBAN KWA-ZULU NATAL 4001
5) Existing Licence Holder: NOT APPLICABLE ID NO. NOT APPLICABLE	6) Existing Licence Holder Address: NOT APPLICABLE
7) Type of application: NEW OPERATING LICENCE	8) Operating Licence Number: NOTAVAILABLE
9) Vehicle Type: MINIBUS	10) 1 X 12 (SEATED) + 0 (STANDING)
11) Region: DURBAN CENTRAL	
12.1	<p>FROM APPROVED TAXI RANK IN DURBAN TO WANDERERS STREET, JOHANNESBURG TO PARK CITY TAXI RANK NO. 2 DIRECT AND RETURN.</p> <p>ROUTE: FROM CRABBE STREET / OSBORNE STREET TAXI RANK INTO FIRST AVENUE, EPSOME ROAD, UMGENI ROAD, LEOPOLD STREET, INTO AND ALONG N3 BY PASSING PIETERMARTIZBURG, HARRISMITH TO M2 WEST JOHANNESBURG, INTO AND ALONG HARROW ROAD, ANDERSON STREET, TROY STREET, PLAIN STREET, WANDERERS STREET, TO WANDERERS STREET TAXI RANK JOHANNESBURG AND RETURN.</p> <p>RETURN TRIP.</p> <p>ROUTE: FROM WANDERERS STREET TAXI RANK INTO PLAIN STREET, TROY STREET, ANDERSON STREET, INTO AND ALONG HARROW ROAD, INTO AND ALONG M2 EAST, INTO AND ALONG N3 PASSING HARRISMITH, AND PIETERMARITZBURG TO DURBAN, INTO OLD DUTCH ROAD, ALICE STREET, LEFT INTO ALBERT STREET, UMGENI ROAD INTO CRABBE STREET / OSBORNE STREET TAXI RANK.</p>
12.2	<p>FROM CARTWRIGHT FLATS TAXI RANK, INTO UMGENI ROAD TURN INTO ARGYLE ROAD AND JOIN M4 PROCEED TO N2 AT BALLITO, PROCEED ALONG N2 INTO AND ALONG R74 BY PASSING STANGER TO KRANSKOP, RIGHT INTO MAIN ROAD KRANSKOP TO KRANSKOP TAXI RANK AND RETURN.</p> <p>FROM KRANSKOP TAXI RANK, INTO MAIN ROAD, INTO AND ALONG R74 BY PASSING STANGER, INTO AND ALONG N2, JOIN M4 AT BALLITO, PROCEED ALONG M4 TO DURBAN, RIGHT INTO ARGYLE ROAD, LEFT INTO UMGENI ROAD, RIGHT INTO LEOPOLD STREET, RIGHT INTO WARWICK AVENUE, RIGHT INTO ALICE STREET, LEFT INTO ALBERT STREET TO CARTWRIGHT FLATS TAXI RANK.</p>
12.3	<p>FROM APPROVED TAXI RANKS IN DURBAN TO APPROVED TAXI RANKS IN MANGUZA DIRECT AND RETURN.</p> <p>FROM CARTWRIGHT FLATS TAXI RANK INTO UMGENI ROAD TURN INTO ARGYLE ROAD AND JOIN M4 PROCEED TO N2 AT BALLITO, INTO AND ALONG N2, INTO AND ALONG R38, INTO AND ALONG R38 BY PASSING JOZINI INTO AND ALONG R22 TO KWANGWANASE, INTO MAIN ROAD KWANGWANASE TO KWANGWANASE TAXI RANK AND RETURN.</p> <p>RETURN.</p> <p>FROM KWANGWANASE TAXI RANK INTO MAIN ROAD, INTO AND ALONG R22, INTO AND ALONG R38 PASSING JOZINI, INTO AND ALONG N2, JOIN M4 AT BALLITO, PROCEED ALONG M4 TO DURBAN, RIGHT INTO ARGYLE STREET, LEFT INTO UMGENI ROAD, RIGHT INTO LEOPOLD STREET, RIGHT INTO WARWICK AVENUE, RIGHT INTO ALICE STREET, LEFT INTO ALBERT STREET, TO CARTWRIGHT FLATS TAXI RANK.</p>



transport

Department:
Transport
Province of KwaZulu-Natal

GAZETTE

LGKZNG79-2018-
MAR

REGION: ALL

12.4	<p>APPROVED TAXI RANKS IN DURBAN TO APPROVED TAXI RANKS IN PONGOLA DIRECT AND RETURN.</p> <p>FROM CARTWRIGHT FLATS TAXI RANK, INTO UMGENI ROAD, INTO ARGYLE ROAD JOIN M4 PROCEED TO N2 AT BALLITO, INTO AND ALONG N2 TO PONGOLA, TURNING INTO PONGOLA TAXI RANK AND RETURN.</p> <p>RETURN</p> <p>FROM PONGOLA TAXI RANK, INTO AND ALONG N2, JOIN M4 AT BALLITO, PROCEED ALONG M4 TO DURBAN, RIGHT INTO ARGYLE ROAD, LEFT INTO UMGENI ROAD, RIGHT INTO LEOPOLD STREET, RIGHT INTO WARWICK AVENUE, RIGHT INTO ALICE STREET LEFT INTO ALBERT STREET, INTO CARTWRIGHT FLATS TAXI RANK.</p>
12.5	<p>SCHEDULE "B"</p> <p>ROUTE 1B.</p> <p>FROM APPROVED TAXI RANK IN DURBAN TO APPROVED TAXI RANK IN FICKSBURG DIRECT AND RETURN FORWARD TRIP</p> <p>ROUTE: FROM CARTWRIGHT FLATS TAXI RANK INTO AND ALONG UMGENI ROAD RIGHT INTO AND ALONG LEOPOLD STREET INTO AND ALONG N3 TO HARRISMITH INTO AND ALONG R712, INTO AND ALONG R711 VIA FOURIESBERG, INTO AND ALONG R26 TO FICKSBURG, INTO MC CABE STREET, INTO AND ALONG TOORN STREET TO TAXI RANK IN FICKSBURG AND RETURN.</p> <p>RETURN TRIP.</p> <p>ROUTE: FROM FICKSBURG TAXI RANK INTO AND ALONG TOORN STREET, INTO MCCABE STREET INTO AND ALONG R26, INTO AND ALONG R711 VIA FICKSBURG, INTO AND ALONG R712 TO HARRISMITH INTO AND ALONG N3 TO DURBAN, INTO OLD DUTCH ROAD, ALICE STREET, LEFT INTO ALBERT STREET, INTO CARTWRIGHT FLATS TAXI RANK.</p> <p>ALTERNATIVELY: VIA PINETOWN ON RETURN TRIPS TO DURBAN (DROP PASSENGERS ONLY): FROM FICKSBURG TAXI RANK...TO N3 INTO AND ALONG M13 TO PINETOWN INTO AND ALONG OLD MAIN ROAD RIGHT INTO CROMPTON STREET TO M13, JOIN N3 AT PARADISE VALLEY INTO AND ALONG N3 TO DURBAN, INTO OLD DUTCH ROAD, ALICE STREET LEFT INTO ALBERT STREET TO CARTWRIGHT FLATS TAXI RANK. NO PASSENGERS TO BE PICKED UP IN PINETOWN.</p>
12.6	<p>FROM DURBAN TO POINTS WITHIN THE PROVINCE OF KZN ONLY. NO PICKING UP OR SETTING DOWN OF PASSENGERS EN ROUTE.</p>
12.7	<p>FROM CRABBE STREET TAXI RANK LEFT INTO OSBORNE STREET, INTO FIRST AVENUE / STAMFORDHILL ROAD INTO ARGYLE ROAD JOIN M4 PROCEED TO N2 AT BALLITO, INTO AND ALONG N2 TO R618 AT MTUBATUBA, INTO AND ALONG R618 TO TAXI RANK AT HLABISA AND RETURN.</p> <p>FROM HLABISA TAXI RANK INTO AND ALONG R618, INTO AND ALONG N2, JOIN M4 AT BALLITO, PROCEED ALONG M4 TO DURBAN, RIGHT INTO ARGYLE ROAD, LEFT INTO UMGENI ROAD, RIGHT INTO LEOPOLD STREET, RIGHT INTO WARWICK AVENUE, RIGHT INTO ALICE STREET, LEFT INTO ALBERT STREET, UMGENI ROAD TO CRABBE STREET TAXI RANK.</p>
12.8	<p>FROM CRABBE STREET TAXI RANK, INTO OSBORNE STREET INTO FIRST AVENUE, JOIN EPSOME ROAD, UMGENI ROAD INTO LEOPOLD STREET, JOIN N3 AND PROCEED ALONG N3, FROM N3 ONTO R103 AT COLENSO JOIN N11 INTO LADYSMITH AND TURN AT QUEEN STREET TO LADYSMITH TAXI RANK AND RETURN.</p> <p>RETURN</p> <p>FROM LADYSMITH TAXI RANK INTO QUEEN STREET, INTO N11, INTO AND ALONG R103, JOIN N3 AT COLENSO, INTO AND ALONG N3 TO DURBAN, INTO OLD DUTCH ROAD, ALICE STREET, LEFT INTO ALBERT STREET, UMGENI ROAD TO CRABBE STREET TAXI RANK.</p>



transport

Department:
Transport
Province of KwaZulu-Natal

GAZETTE

LGKZNG79-2018-
MAR

REGION: ALL

12.9	<p>FROM APPROVED TAXI RANK IN DURBAN TO APPROVED TAXI RANK IN MANDINI DIRECT AND RETURN FORWARD TRIP.</p> <p>ROUTE: FROM CARTWRIGHT FLATS TAXI RANK INTO UMGENI ROAD TURN INTO ARGYLE ROAD AND JOIN M4 PROCEED TO N2 AT BALLITO, INTO AND ALONG N2 UNTIL R245, INTO AND ALONG R245 VIA DARNALL TO R102, INTO AND ALONG R102 TO R258 INTO MANDINI, INTO AND ALONG MAIN ROAD MANDINI TO AMATIKULU RANKING AT THE MANDINI TAXI RANK AND RETURN.</p> <p>RETURN TRIP.</p> <p>ROUTE: FROM MANDINI TAXI RANK INTO AND ALONG MAIN ROAD FROM AMATIKULU, INTO R258, INTO AND ALONG R102 VIA DARNALL INTO AND ALONG R245, INTO N2, JOIN M4 AT BALLITO, PROCEED ALONG M4 TO DURBAN, RIGHT INTO ARGYLE ROAD, LEFT INTO UMGENI ROAD, RIGHT INTO LEOPOLD STREET, RIGHT INTO WARWICK AVENUE, RIGHT INTO ALICE STREET, LEFT INTO ALBERT STREET TO CARTWRIGHT FLATS TAXI RANK.</p>
12.10	<p>FROM CRABBE STREET TAXI RANK, INTO OSBORNE STREET, INTO FIRST AVENUE INTO EPSOME ROAD AND TURN INTO LEOPOLD STREET, INTO AND ALONG N3 AND PROCEED TO R103 AT COLENZO INTO AND ALONG R103, INTO AND ALONG N11 TO NEWCASTLE, TURN INTO ALLEN STREET, INTO KIRKLAND STREET, VOORTREKKER STREET TO NEWCASTLE TAXI RANK AND RETURN.</p> <p>RETURN</p> <p>FROM NEWCASTLE TAXI RANK INTO VOORTREKKER STREET, INTO KIRKLAND STREET, INTO ALLEN STREET, INTO AND ALONG N11, INTO AND ALONG R103, JOIN N3 AT COLENZO, INTO AND ALONG N3 TO DURBAN, INTO OLD DUTCH ROAD, ALICE STREET</p>
12.11	<p>FROM APPROVED TAXI RANK IN DURBAN TO APPROVED TAXI RANK IN STANGER DIRECT AND RETURN FORWARD TRIP.</p> <p>ROUTE: FROM CARTWRIGHT FLATS TAXI RANK INTO UMGENI ROAD TURN INTO ARGYLE ROAD AND JOIN M4, INTO AND ALONG M4, INTO R214 VIA UMHLALI, JOIN R102 VIA SHAKASKRAAL TURN INTO CHIEF ALBERT LUTHULI STREET INTO BALCOMBE ROAD TO KWA DUKUZA/STANGER TAXI RANK AND RETURN.</p> <p>RETURN TRIP.</p> <p>ROUTE: FROM KWADUKUZA / STANGER TAXI RANK INTO BALCOMBE ROAD, INTO CHIEF ALBERT LUTHULI STREET, JOIN THE R102 VIA SHAKASKRAAL, INTO R214 VIA UMHLALI, INTO AND ALONG M4 TO DURBAN, INTO ARGYLE ROAD, LEFT INTO UMGENI ROAD, RIGHT INTO LEOPOLD STREET, RIGHT INTO WARWICK AVENUE, RIGHT INTO ALICE STREET LEFT INTO ALBERT STREET, INTO CARTWRIGHT FLATS TAXI RANK.</p>
12.12	<p>FROM APPROVED TAXI RANK IN DURBAN TO APPROVED TAXI RANK IN MKUZE DIRECT AND RETURN.</p> <p>FROM CARTWRIGHT FLATS TAXI RANK INTO UMGENI ROAD TURN INTO ARGYLE ROAD AND JOIN M4 PROCEED TO N2 AT BALLITO, INTO AND ALONG N2 RIGHT INTO MKUZE MAIN ROAD, INTO EAGLE AVENUE TO MKUZE TAXI RANK AND RETURN.</p> <p>RETURN</p> <p>FROM MKUZE TAXI RANK INTO EAGLE AVENUE, INTO MAIN ROAD, INTO AND ALONG N2, JOIN M4 AT BALLITO, PROCEED ALONG M4 TO DURBAN, RIGHT INTO ARGYLE ROAD, LEFT INTO UMGENI ROAD, RIGHT INTO LEOPOLD STREET, RIGHT INTO WARWICK AVENUE, RIGHT INTO ALICE STREET, LEFT INTO ALBERT STREET TO CARTWRIGHT FLATS TAXI RANK.</p>



transport

Department:
Transport
Province of KwaZulu-Natal

GAZETTE

LGKZNG79-2018-
MAR

REGION: ALL

12.13	<p>FROM APPROVED TAXI RANKS IN DURBAN TO APPROVED TAXI RANK IN MELMOTH DIRECT AND RETURN.</p> <p>FROM CRABBE STREET TAXI RANK, LEFT INTO OSBORNE, INTO FIRST AVENUE / STAMFORDHILL ROAD INTO ARGYLE ROAD JOIN M4 PROCEED TO N2 AT BALLITO, INTO AND ALONG N2 TO R66, INTO AND ALONG R66 TO MELMOTH, INTO AND VICTORIA STREET TO MELMOTH TAXI RANK AND RETURN.</p> <p>RETURN</p> <p>FROM MELMOTH TAXI RANK INTO VICTORIA STREET, INTO AND ALONG R66, INTO AND ALONG N2, JOIN M4 AT BALLITO; PROCEED ALONG M4 TO DURBAN, RIGHT INTO ARGYLE ROAD, LEFT INTO UMGENI ROAD, RIGHT INTO LEOPOLD STREET, RIGHT IN TO WARWICK AVENUE, RIGHT INTO ALICE STREET, LEFT INTO ALBERT STREET, INTO UMGENI ROAD TO CRABBE STREET TAXI RANK.</p>
12.14	<p>FROM APPROVED TAXI RANK IN DURBAN TO APPROVED TAXI RANK IN GINGINDLOVU DIRECT AND RETURN</p> <p>FORWARD TRIP ROUTE: FROM CRABBE STREET TAXI RANK, INTO OSBORNE STREET, INTO FIRST AVENUE / STAMFORDHILL ROAD INTO ARGYLE ROAD JOIN M4 PROCEED TO N2 AT BALLITO, PROCEED ALONG THE N2 TO R258, INTO AND ALONG R258, INTO AND ALONG ROAD R102 TO MAIN STREET, GINGINDLOVU, CONTINUE ALONG MAIN STREET TO GINGINDLOVU TAXI RANK AND RETURN.</p> <p>RETURN TRIP ROUTE: FROM GINGINDLOVU TAXI RANK INTO MAIN STREET, INTO AND ALONG R102, INTO AND ALONG R258, INTO N2, JOIN M4 AT BALLITO, PROCEED ALONG M4 TO DURBAN, RIGHT INTO ARGYLE ROAD, LEFT INTO UMGENI ROAD, RIGHT INTO LEOPOLD STREET, RIGHT INTO WARWICK AVENUE, RIGHT INTO ALICE STREET, LEFT INTO ALBERT STREET, INTO UMGENI ROAD TO CRABBE STREET TAXI RANK.</p>
12.15	<p>FROM APPROVED TAXI RANK IN DURBAN TO APPROVED TAXI RANK IN MTUBATUBA DIRECT AND RETURN FORWARD TRIP.</p> <p>ROUTE: FROM CRABBE STREET TAXI RANK, LEFT INTO OSBORNE STREET INTO FIRST AVENUE / STAMFORDHILL ROAD INTO ARGYLE ROAD JOIN M4 PROCEED TO N2 AT BALLITO, INTO AND ALONG N2 TO BHOBZA ROAD (MTUBATUBA) INTO AND ALONG BHOBZA ROAD, INTO AND ALONG RIVERVIEW ROAD, INTO AND ALONG JOHN ROSS ROAD, INTO AND ALONG NYATHI ROAD TO MTUBATUBA TAXI RANK AND RETURN.</p> <p>RETURN TRIP.</p> <p>ROUTE: FROM MTUBATUBA TAXI RANK, INTO AND ALONG NYATHI ROAD, INTO AND ALONG JOHN ROSS ROAD, INTO AND ALONG RIVERVIEW ROAD, INTO AND ALONG BHOBZA ROAD, INTO AND ALONG N2, JOIN M4 AT BALLITO, PROCEED ALONG M4 TO DURBAN, RIGHT INTO ARGYLE ROAD, LEFT INTO UMGENI ROAD, RIGHT INTO LEOPOLD STREET, RIGHT INTO WARWICK AVENUE, RIGHT INTO ALICE STREET, LEFT INTO ALBERT STREET, UMGENI ROAD TO CRABBE STREET TAXI RANK</p>
12.16	<p>FROM APPROVED TAXI RANK IN DURBAN TO APPROVED TAXI RANK IN NONGOMA .</p> <p>FORWARD TRIP.</p> <p>ROUTE: FROM CRABBE STREET TAXI RANK LEFT INTO OSBORNE STREET, INTO FIRST AVENUE / STAMFORDHILL ROAD INTO ARGYLE ROAD AND JOIN M4 PROCEED TO N2 AT BALLITO, INTO AND ALONG N2 TO R66, INTO AND ALONG R66 BY PASSING ESHOWE, INTO AND ALONG R34, TURN TO R66 TO NONGOMA BY PASSING ULUNDI TO NONGOMA TAXI RANK AND RETURN.</p> <p>RETURN TRIP.</p> <p>ROUTE: FROM NONGOMA TAXI RANK, TURN INTO R66 BY PASSING ULUNDI, INTO AND ALONG R34, INTO AND ALONG R66 BY PASSING ESHOWE, INTO AND ALONG N2, JOIN M4 AT BALLITO, PROCEED ALONG M4 TO DURBAN, RIGHT INTO ARGYLE ROAD, LEFT INTO UMGENI ROAD, RIGHT INTO LEOPOLD STREET, RIGHT INTO WARWICK AVENUE, RIGHT INTO ALICE STREET, LEFT INTO ALBERT STREET, UMGENI ROAD, TO CRABBE STREET TAXI RANK.</p>



transport

Department:
Transport
Province of KwaZulu-Natal

GAZETTE

LGKZNG79-2018-
MAR

REGION: ALL

12.17	<p>FROM CRABBE STREET TAXI RANK, INTO OSBORNE STREET, INTO FIRST AVENUE JOIN EPSOME ROAD, UMGENI ROAD INTO LEOPOLD STREET JOIN N3 AND PROCEED ALONG N3 TO R103 AT COLENSO, ALONG R103, JOIN N11 PROCEED TO R692 TO DUNDEE INTO AND ALONG R68, INTO DUNDEE AND TURN TO VICTORIA STREET TAXI RANK IN DUNDEE AND RETURN.</p> <p>FROM VICTORIA STREET TAXI RANK INTO AND ALONG R68, INTO AND ALONG R692, INTO AND ALONG N11, INTO AND ALONG R103, JOIN N3 AT COLENSO, INTO AND ALONG N3 TO DURBAN, OLD DUTCH ROAD, ALICE STREET, LEFT INTO ALBERT STREET, UMGENI ROAD TO CRABBE STREET TAXI RANK.</p>
12.18	<p>FROM APPROVED TAXI RANK IN DURBAN TO APPROVED TAXI RANK IN BABANANGO DIRECT AND RETURN.</p> <p>FROM CARTWRIGHT FLATS TAXI RANK INTO UMGENI ROAD TURN INTO ARGYLE ROAD AND JOIN M4 PROCEED TO N2 AT BALLITO, INTO AND ALONG THE N2 TO R66, INTO AND ALONG R66, LEFT INTO AND ALONG R68 TO TAXI RANK AT BABANANGO AND RETURN.</p> <p>RETURN TRIP</p> <p>FROM BABANANGO TAXI RANK INTO AND ALONG R68, INTO AND ALONG R66, INTO N2, JOIN M4 AT BALLITO; PROCEED ALONG M4 TO DURBAN, RIGHT INTO ARGYLE ROAD, LEFT INTO UMGENI ROAD, RIGHT INTO LEOPOLD STREET, RIGHT INTO WARWICK AVENUE, RIGHT INTO ALICE STREET, LEFT INTO ALBERT STREET, TO CARTWRIGHT FLATS TAXI RANK.</p>
12.19	<p>FROM APPROVED TAXI RANK IN DURBAN TO APPROVED TAXI RANK IN VRYHEID DIRECT AND RETURN FORWARD TRIP.</p> <p>ROUTE: FROM CRABBE STREET TAXI RANK LEFT INTO OSBORNE STREET, INTO FIRST AVENUE, STAMFORDHILL ROAD JOIN M4 PROCEED TO N2 AT BALLITO INTO AND ALONG N2, TO R66 VIA GINGINDLOVU INTO AND ALONG R34 VIA MELMOTH AND CONTINUE TO VRYHEID EAST ON R34 JOIN STRETCH STREET AND TURN AT BOCRET STREET TO VRYHEID TAXI RANK AND RETURN.</p> <p>RETURN TRIP.</p> <p>ROUTE: FROM VRYHEID TAXI RANK INTO BOCRET STREET, INTO STRETCH STREET, INTO R34 WEST, INTO AND ALONG R34 VIA MELMOTH, INTO AND ALONG R66 VIA GINGINDLOVU, INTO AND ALONG N2, JOIN M4 AT BALLITO, PROCEED ALONG M4 TO DURBAN, RIGHT INTO ARGYLE ROAD, LEFT INTO UMGENI ROAD, RIGHT INTO LEOPOLD STREET, RIGHT INTO WARWICK AVENUE, RIGHT INTO ALICE STREET, LEFT INTO ALBERT STREET, UMGENI ROAD TO CRABBE STREET TAXI RANK.</p> <p>NB: RETURN JOURNEY THE RETURN TRIP IS THE FORWARD TRIP IN REVERSE SAVE AND EXCEPT WHERE ONE WAY STREETS IN CITY AREAS DO NOT ALLOW THIS WHEREUPON THE ROUTE SHALL BE AS CLOSE AS POSSIBLE TO THAT OF THE FORWARD TRIP AND AS PRESCRIBED BY THE RELEVANT LOCAL AUTHORITY.</p>
12.20	<p>FROM CRABBE STREET TAXI RANK, INTO OSBORNE STREET, INTO FIRST AVENUE / STAMFORDHILL ROAD INTO ARGYLE ROAD JOIN M4 PROCEED TO N2 AT BALLITO, INTO AND ALONG N2 TO R22 AT HLULUWE INTO MAIN ROAD HLULUWE, INTO HLULUWE TAXI RANK AND RETURN.</p> <p>RETURN</p> <p>FROM HLULUWE TAXI RANK, INTO MAIN ROAD, INTO AND ALONG R22, INTO AND ALONG N2, JOIN M4 AT BALLITO; PROCEED ALONG M4 TO DURBAN, RIGHT INTO ARGYLE ROAD, LEFT INTO UMGENI ROAD, RIGHT INTO LEOPOLD STREET, RIGHT INTO WARWICK AVENUE, RIGHT INTO ALICE STREET, LEFT INTO ALBERT STREET, INTO UMGENI ROAD TO CRABBE STREET TAXI RANK</p>
12.21	<p>FROM CRABBE STREET TAXI RANK, INTO OSBORNE STREET, INTO FIRST AVENUE / STAMFORDHILL ROAD INTO ARGYLE ROAD JOIN M4 PROCEED TO N2 AT BALLITO, INTO AND ALONG N2 TO R34, INTO AND ALONG R34 (JOHN ROSS HIGHWAY), INTO AND ALONG BULLION ROAD, INTO KRUGER RAND ROAD TO RICHARDSBAY TAXI RANK AND RETURN.</p> <p>FROM RICHARDSBAY TAXI RANK, INTO KRUGER RAND ROAD, INTO AND ALONG BULLION ROAD, ALONG R34 (JOHN ROSS HIGHWAY), INTO AND ALONG N2, JOIN M4 AT BALLITO, PROCEED ALONG M4 TO DURBAN, RIGHT INTO ARGYLE ROAD, LEFT INTO UMGENI ROAD, RIGHT INTO LEOPOLD STREET, RIGHT INTO WARWICK AVENUE, RIGHT INTO ALICE STREET, LEFT INTO ALBERT STREET, INTO UMGENI ROAD INTO CRABBE STREET TAXI RANK.</p>



transport

Department:
Transport
Province of KwaZulu-Natal

GAZETTE

LGKZNG79-2018-
MAR

REGION: ALL

12.22	<p>FROM APPROVED TAXI RANK IN DURBAN TO APPROVED TAXI RANKS IN EMPANGENI DIRECT AND RETURN.</p> <p>FROM CRABBE STREET TAXI RANK, INTO OSBORNE STREET, INTO FIRST AVENUE / STAMFORDHILL ROAD INTO ARGYLE ROAD JOIN M4 PROCEED TO N2 AT BALLITO, INTO AND ALONG N2 TO R66, INTO AND ALONG R66 BY PASSING GINGINDLOVU, INTO ALONG R102 TO EMPANGENI, LEFT INTO AND ALONG JOHN ROSS HIGHWAY TO EMPANGENI "A" TAXI RANK AND RETURN.</p> <p>RETURN</p> <p>FROM EMPANGENI "A" TAXI RANK INTO AND ALONG JOHN ROSS HIGHWAY, RIGHT INTO R102, INTO AND ALONG R66 BY PASSING GINGINDLOVU, INTO AND ALONG N2, JOIN M4 AT BALLITO, PROCEED ALONG M4 TO DURBAN, RIGHT INTO ARGYLE ROAD, LEFT INTO UMGENI ROAD, RIGHT INTO LEOPOLD STREET, RIGHT INTO WARWICK AVENUE, RIGHT INTO ALICE STREET, LEFT INTO ALBERT STREET, INTO UMGENI ROAD TO CRABBE STREET TAXI RANK.</p> <p>FROM CRABBE STREET TAXI RANK, INTO OSBORNE STREET, INTO FIRST AVENUE / STAMFORDHILL ROAD INTO ARGYLE ROAD JOIN M4 PROCEED TO N2 AT BALLITO, INTO AND ALONG N2 TO R66, INTO AND ALONG R66 BY PASSING GINGINDLOVU INTO AND ALONG R102, INTO AND ALONG TANNER ROAD (EMPANGENI RAIL), TO "B" RANK EMPANGENI RAIL AND RETURN.</p> <p>RETURN</p> <p>FROM "B" RANK EMPANGENI RAIL INTO AND ALONG TANNER ROAD, INTO AND ALONG R102, INTO AND ALONG R66 BY PASSING GINGINDLOVU, INTO N2, JOIN M4 AT BALLITO, PROCEED ALONG M4 TO DURBAN, RIGHT INTO ARGYLE ROAD, INTO UMGENI ROAD, RIGHT INTO LEOPOLD STREET, RIGHT INTO WARWICK AVENUE, RIGHT INTO ALICE STREET, LEFT INTO ALBERT STREET, INTO UMGENI ROAD TO CRABBE STREET TAXI RANK.</p>
12.23	<p>DURBAN METRO TO WELKOM.</p> <p>ROUTE: FROM CARTWRIGHT FLATS TAXI RANK INTO AND ALONG UMGENI ROAD, RIGHT INTO AND ALONG LEOPOLD STREET INTO AND ALONG N3 TO HARRISMITH, INTO AND ALONG N5 VIA BETHLEHEM, SENEKAL, INTO AND ALONG R70 VIA VENTERSBERG, INTO AND ALONG R73 VIA VIRGINIA INTO AND ALONG POWER ROAD TO CONSTANTIA / MOTHUSI ROAD TO TAXI RANK IN WELKOM AND RETURN.</p> <p>RETURN TRIP.</p> <p>ROUTE: FROM WELKOM TAXI RANK INTO CONSTANTIA / MOTHUSI ROAD, INTO AND ALONG POWER ROAD, INTO AND ALONG R73 VIA VIRGINIA, INTO AND ALONG R70 VIA VENTERSBERG, INTO AND ALONG N5 VIA SENEKAL AND BETHLEHEM, INTO HARRISMITH, INTO AND ALONG N3 TO DURBAN, INTO OLD DUTCH ROAD, ALICE STREET, LEFT INTO ALBERT STREET, INTO CARTWRIGHT FLATS TAXI RANK.</p> <p>ALTERNATIVELY: VIA PINETOWN ON RETURN TRIPS TO DURBAN (DROP PASSENGERS ONLY).</p> <p>FROM WELKOM...TO N3 INTO AND ALONG M13 TO PINETOWN INTO AND ALONG OLD MAIN ROAD RIGHT INTO CROMPTON STREET TO M13, JOIN N3 AT PARADISE VALLEY INTO AND ALONG N3 TO DURBAN INTO OLD DUTCH ROAD, ALICE STREET TO CARTWRIGHT FLATS TAXI RANK.</p> <p>NO PASSENGERS TO BE PICKED UP IN PINETOWN.</p> <p>NB: RETURN JOURNEY</p> <p>THE RETURN TRIP IS THE FORWARD TRIP IN REVERSE SAVE AND EXCEPT WHERE ONE WAY STREETS IN CITY AREAS DO NOT ALLOW THIS WHEN UPON THE ROUTE SHALL BE AS CLOSE AS POSSIBLE TO THAT OF THE FORWARD TRIP AND AS PRESCRIBED BY THE RELEVANT LOCAL AUTHORITY.</p>



transport

Department:
Transport
Province of KwaZulu-Natal

GAZETTE

LGKZNG79-2018-
MAR

REGION: ALL

12.24	<p>FROM APPROVED TAXI RANK IN DURBAN TO APPROVED TAXI RANK IN QWAQWA DIRECT AND RETURN FORWARD TRIP.</p> <p>ROUTE: FROM CARTWRIGHT FLATS TAXI RANK INTO AND ALONG UMGENI ROAD, INTO AND ALONG LEOPOLD STREET, INTO AND ALONG N3 TO HARRISMITH FROM HARRISMITH ALONG R712, INTO AND ALONG R57 TO PHUTHADITJABA INTO AND ALONG MAMPOI STREET TO QWAQWA TAXI RANK AND RETURN.</p> <p>ALTERNATIVELY ...INTO AND ALONG N3 TO R74, INTO AND ALONG R74, TO R712, INTO AND ALONG R712, INTO AND ALONG R57 TO PHUTHADITJABA, MAMPOI STREET TO QWAQWA TAXI RANK AND RETURN.</p> <p>RETURN TRIP.</p> <p>ROUTE: FROM QWAQWA TAXI RANK INTO AND ALONG MAMPOI STREET, INTO AND ALONG R57, INTO AND ALONG R712 TO HARRISMITH, INTO AND ALONG N3 TO DURBAN, INTO OLD DUTCH ROAD, ALICE STREET, LEFT INTO ALBERT STREET, INTO CARTWRIGHT FLATS TAXI RANK.</p> <p>ALTERNATIVELY: VIA PINETOWN ON RETURN TRIPS TO DURBAN (DROP PASSENGERS ONLY).</p> <p>FROM: QWAQWA TAXI RANK...TO N3 INTO AND ALONG M13 TO PINETOWN INTO AND ALONG OLD MAIN ROAD RIGHT INTO CROMPTON STREET TO M13, JOIN N3 AT PARADISE VALLEY INTO AND ALONG N3 TO DURBAN INTO OLD DUTCH ROAD, ALICE STREET LEFT INTO ALBERT STREET TO CARTWRIGHT FLATS TAXI RANK.</p> <p>NO PASSENGERS TO BE PICKED UP IN PINETOWN.</p>
12.25	<p>FROM CRABBE STREET TAXI RANK, INTO OSBORNE STREET, INTO FIRST AVENUE / STAMFORDHILL ROAD INTO ARGYLE ROAD AND JOIN M4 PROCEED TO N2 AT BALLITO, INTO AND ALONG N2 TO R66, INTO AND ALONG R66 BY PASSING ESHOWE, INTO AND ALONG R34, RIGHT INTO AND ALONG R66 TO ULUNDI, INTO PRINCESS MAGOGO STREET TO ULUNDI TAXI RANK AND RETURN.</p> <p>FROM ULUNDI TAXI RANK INTO PRINCESS MGOGO STREET, INTO AND ALONG R66, INTO AND ALONG R34, INTO AND ALONG R66 BY PASSING ESHOWE, INTO AND ALONG N2, JOIN M4 AT BALLITO, PROCEED ALONG M4 TO DURBAN, RIGHT INTO ARGYLE ROAD, LEFT INTO UMGENI ROAD, RIGHT INTO LEOPOLD STREET, RIGHT INTO WARWICK AVENUE, RIGHT INTO ALICE STREET, LEFT INTO ALBERT STREET, INTO UMGENI ROAD TO CRABBE STREET TAXI RANK.</p>
12.26	<p>DURBAN CBD TO GINGINDLOVU.</p> <p>FROM APPROVED TAXI RANK IN DURBAN TO APPROVED TAXI RANK IN GINGINDLOVU DIRECT AND RETURN.</p> <p>ROUTE: FROM CRABBE STREET TAXI RANK, INTO OSBORNE STREET, INTO FIRST AVENUE/STAMFORDHILL ROAD INTO ARGYLE ROAD JOIN M4 PROCEED TO N2 AT BALLITO, PROCEED ALONG THE N2 TO R258, INTO AND ALONG R258, INTO AND ALONG ROAD R102 TO MAIN STREET, GINGINDLOVU, CONTINUE ALONG MAIN STREET TO GINGINDLOVU TAXI RANK AND RETURN.</p> <p>RETURN TRIP.</p> <p>ROUTE: FROM GINGINDLOVU TAXI RANK INTO MAIN STREET, INTO AND ALONG R258, INTO N2, JOIN M4 AT BALLITO; PROCEED ALONG M4 TO DURBAN, RIGHT INTO ARGYLE ROAD, LEFT INTO UMGENI ROAD, RIGHT INTO LEOPOLD STREET, RIGHT INTO WARWICK AVENUE, RIGHT INTO ALICE STREET, LEFT INTO ALBERT STREET, INTO UMGENI ROAD TO CRABBE STREET TAXI RANK.</p>



transport

Department:
Transport
Province of KwaZulu-Natal

GAZETTE

LGKZNG79-2018-
MAR

REGION: ALL

12.27	<p>FROM APPROVED TAXI RANK IN DURBAN TO APPROVED TAXI RANK IN ESHOWE DIRECT AND RETURN.</p> <p>FROM CRABBE STREET TAXI RANK, LEFT INTO OSBORNE STREET INTO FIRST AVENUE / STAMFORDHILL ROAD INTO ARGYLE ROAD JOIN M4 PROCEED TO N2 AT BALLITO, CONTINUE ALONG N2 TO R66, INTO AND ALONG R66, TO ESHOWE, INTO AND ALONG JOHN ROSS HIGHWAY, INTO OSBORNE ROAD TO ESHOWE TAXI RANK AND RETURN.</p> <p>RETURN</p> <p>FROM ESHOWE TAXI RANK INTO OSBORNE ROAD, INTO AND ALONG JOHN ROSS HIGHWAY, INTO AND ALONG R66, INTO AND ALONG N2, JOIN M4 AT BALLITO, PROCEED ALONG M4 TO DURBAN, RIGHT INTO ARGYLE ROAD, LEFT INTO UMGENI ROAD, RIGHT INTO LEOPOLD STREET, RIGHT INTO WARWICK AVENUE, RIGHT INTO ALICE STREET, LEFT INTO ALBERT STREET, UMGENI ROAD TO CRABBE STREET TAXI RANK.</p>
12.28	<p>DURBAN TO STANDERTON.</p> <p>FROM OSBORNE ROAD TAXI RANK, LEFT TO FIRST AVENUE, BECOMES EPSOM ROAD, WHICH BECOMES INGUCE, RIGHT DAVID WEBSTER (LEOPOLD STREET), INTO N3, PASS MOOI RIVER OFF RAMP AND TURN RIGHT TO R103, PASS COLENZO, PASS ROOSBOM OFF RAMP AND TURN RIGHT TO N11, INTO LYELL STREET, LYELL STREET BECOMES N11, PASS NEWCASTLE, LEFT TO ADELADE TAMBO STREET, PASS VOLKSRUST, RIGHT TO GOVAN MBEKI DRIVE, INTO R23 PASS PERDEKOP, R23 BECOMES R546, RIGHT TO VRY STREET, RIGHT TO BURGER STREET INTO BURGER STREET INTO BURGER STREET INTO BURGER STREET TAXI RANK.</p> <p>RETURN ROUTE.</p> <p>FROM STANDERTON TAXI RANK IN BURGER STREET, INTO MONANI MASIYELA STREET, LEFT TO VRY STREET, LEFT TO R23, RIGHT TO ADELADE TAMBO STREET, LEFT TO N11 OFF RAMP AND TURN LEFT TO R103, PASS ROOSBOM AND COLENZO OFF RAMP AND LEFT TO N3, PASS ALL PLACES MENTIONED BEFORE ON N3, LEFT TO OLD DUTCH ROAD, INTO JOHANNES NKOSI (ALICE STREET), LEFT TO INGUCE (ALBERT STREET), INTO UMGENI ROAD, LEFT TO CRABBE STREET TAXI RANK.</p>
12.29	<p>DURBAN TO WITBANK.</p> <p>FROM OSBORNE ROAD TAXI RANK, LEFT TO FIRST AVENUE, BECOMES EPSOM ROAD, WHICH BECOMES INGUCE, RIGHT DAVID WEBSTER (LEOPOLD STREET), INTO N3, PASS MOOI RIVER OFF RAMP AND TURN RIGHT TO R103, PASS COLENZO, PASS ROOSBOM OFF RAMP AND TURN RIGHT TO N11, INTO LYELL STREET, LYELL STREET BECOMING N11, PASS LADYSMITH, PASS NEWCASTLE, PASS CHARLESTOWN, PASS VOLKSRUST, PASS AMERSFORT, PASS ERMELO, PASS HENDRINA, LEFT TO R38, RIGHT TO R542, RIGHT TO R544, RIGHT TO BEAUTY AVENUE, TO DUVAN TAXI RANK IN WITBANK.</p> <p>RETURN ROUTE.</p> <p>FROM DUVAN TAXI RANK IN WITBANK, LEFT TO BEAUTY STREET, LEFT TO R544, RIGHT TO M35, LEFT TO N17, RIGHT TO M35, INTO N11 OFF RAMP AND LEFT TO R103, PASS ROOSBOM AND COLENZO OFF RAMP AND LEFT TO N3, LEFT TO OLD DUTCH ROAD, INTO JOHANNES NKOSI (ALICE STREET), LEFT TO INGUCE (ALBERT STREET), INTO UMGENI ROAD, LEFT TO CRABBE STREET TAXI RANK.</p>
12.30	<p>DURBAN TO VEREENIGING</p> <p>FROM OSBORNE ROAD TAXI RANK, LEFT TO FIRST AVENUE, BECOMES EPSOM ROAD, WHICH BECOMES INGUCE, RIGHT DAVID WEBSTER (LEOPOLD STREET), INTO N3, PASS PIETERMARITZBURG, PASS MOOI RIVER, PASS HARRISMITH, PASS WARDEN, LEFT TO R54, LEFT TO R42, RIGHT TO GENERAL HERTZOG STREET, LEFT TO UNION STREET, TO VEREENIGING TAXI RANK (RS022) AND RETURN ON THE SAME ROUTE.</p> <p>RETURN ROUTE</p> <p>FROM VEREENIGING TAXI RANK (RS022), RIGHT TO GENERAL HERTZOG, RIGHT R54, TO N3, PASS ALL ABOVE MENTIONED PLACES THAT ARE ON THE N3 AND THEN LEFT TO OLD DUTCH ROAD, INTO JOHANNES NKOSI (ALICE STREET), LEFT TO INGUCE (ALBERT STREET), INTO UMGENI ROAD, LEFT TO CRABBE STREET TAXI RANK.</p>



transport

Department:
Transport
Province of KwaZulu-Natal

GAZETTE

LGKZNG79-2018-
MAR

REGION: ALL

1) Application Number: APP0097229	2) Gazette Number: LGKZNG79-2018-MAR
3) Applicant: M MZIMELA ID NO. 5106305238081 Association: DURBAN LONG DISTANCE TAXI ASSOCIATION	4) Applicant Address: 32 UMGENI ROAD 273 UMGENI CENTER DURBAN KWAZULU NATAL 4001
5) Existing Licence Holder: NOT APPLICABLE ID NO. NOT APPLICABLE	6) Existing Licence Holder Address: NOT APPLICABLE
7) Type of application: NEW OPERATING LICENCE	8) Operating Licence Number: NOTAVAILABLE
9) Vehicle Type: MINIBUS	10) 1 X 15 (SEATED) + 0 (STANDING)
11) Region: DURBAN CENTRAL	
12.1	<p>FROM APPROVED TAXI RANK IN DURBAN TO WANDERERS STREET, JOHANNESBURG TO PARK CITY TAXI RANK NO. 2 DIRECT AND RETURN.</p> <p>ROUTE: FROM CRABBE STREET / OSBORNE STREET TAXI RANK INTO FIRST AVENUE, EPSOME ROAD, UMGENI ROAD, LEOPOLD STREET, INTO AND ALONG N3 BY PASSING PIETERMARTIZBURG, HARRISMITH TO M2 WEST JOHANNESBURG, INTO AND ALONG HARROW ROAD, ANDERSON STREET, TROY STREET, PLAIN STREET, WANDERERS STREET, TO WANDERERS STREET TAXI RANK JOHANNESBURG AND RETURN.</p> <p>RETURN TRIP.</p> <p>ROUTE: FROM WANDERERS STREET TAXI RANK INTO PLAIN STREET, TROY STREET, ANDERSON STREET, INTO AND ALONG HARROW ROAD, INTO AND ALONG M2 EAST, INTO AND ALONG N3 PASSING HARRISMITH, AND PIETERMARITZBURG TO DURBAN, INTO OLD DUTCH ROAD, ALICE STREET, LEFT INTO ALBERT STREET, UMGENI ROAD INTO CRABBE STREET / OSBORNE STREET TAXI RANK.</p>
12.2	<p>FROM CARTWRIGHT FLATS TAXI RANK, INTO UMGENI ROAD TURN INTO ARGYLE ROAD AND JOIN M4 PROCEED TO N2 AT BALLITO, PROCEED ALONG N2 INTO AND ALONG R74 BY PASSING STANGER TO KRANSKOP, RIGHT INTO MAIN ROAD KRANSKOP TO KRANSKOP TAXI RANK AND RETURN.</p> <p>FROM KRANSKOP TAXI RANK, INTO MAIN ROAD, INTO AND ALONG R74 BY PASSING STANGER, INTO AND ALONG N2, JOIN M4 AT BALLITO, PROCEED ALONG M4 TO DURBAN, RIGHT INTO ARGYLE ROAD, LEFT INTO UMGENI ROAD, RIGHT INTO LEOPOLD STREET, RIGHT INTO WARWICK AVENUE, RIGHT INTO ALICE STREET, LEFT INTO ALBERT STREET TO CARTWRIGHT FLATS TAXI RANK.</p>
12.3	<p>FROM APPROVED TAXI RANKS IN DURBAN TO APPROVED TAXI RANKS IN MANGUZA DIRECT AND RETURN.</p> <p>FROM CARTWRIGHT FLATS TAXI RANK INTO UMGENI ROAD TURN INTO ARGYLE ROAD AND JOIN M4 PROCEED TO N2 AT BALLITO, INTO AND ALONG N2, INTO AND ALONG R38, INTO AND ALONG R38 BY PASSING JOZINI INTO AND ALONG R22 TO KWANGWANASE, INTO MAIN ROAD KWANGWANASE TO KWANGWANASE TAXI RANK AND RETURN.</p> <p>RETURN.</p> <p>FROM KWANGWANASE TAXI RANK INTO MAIN ROAD, INTO AND ALONG R22, INTO AND ALONG R38 PASSING JOZINI, INTO AND ALONG N2, JOIN M4 AT BALLITO, PROCEED ALONG M4 TO DURBAN, RIGHT INTO ARGYLE STREET, LEFT INTO UMGENI ROAD, RIGHT INTO LEOPOLD STREET, RIGHT INTO WARWICK AVENUE, RIGHT INTO ALICE STREET, LEFT INTO ALBERT STREET, TO CARTWRIGHT FLATS TAXI RANK.</p>



transport

Department:
Transport
Province of KwaZulu-Natal

GAZETTE

LGKZNG79-2018-
MAR

REGION: ALL

12.4	<p>APPROVED TAXI RANKS IN DURBAN TO APPROVED TAXI RANKS IN PONGOLA DIRECT AND RETURN.</p> <p>FROM CARTWRIGHT FLATS TAXI RANK, INTO UMGENI ROAD, INTO ARGYLE ROAD JOIN M4 PROCEED TO N2 AT BALLITO, INTO AND ALONG N2 TO PONGOLA, TURNING INTO PONGOLA TAXI RANK AND RETURN.</p> <p>RETURN</p> <p>FROM PONGOLA TAXI RANK, INTO AND ALONG N2, JOIN M4 AT BALLITO, PROCEED ALONG M4 TO DURBAN, RIGHT INTO ARGYLE ROAD, LEFT INTO UMGENI ROAD, RIGHT INTO LEOPOLD STREET, RIGHT INTO WARWICK AVENUE, RIGHT INTO ALICE STREET LEFT INTO ALBERT STREET, INTO CARTWRIGHT FLATS TAXI RANK.</p>
12.5	<p>SCHEDULE "B"</p> <p>ROUTE 1B.</p> <p>FROM APPROVED TAXI RANK IN DURBAN TO APPROVED TAXI RANK IN FICKSBURG DIRECT AND RETURN FORWARD TRIP</p> <p>ROUTE: FROM CARTWRIGHT FLATS TAXI RANK INTO AND ALONG UMGENI ROAD RIGHT INTO AND ALONG LEOPOLD STREET INTO AND ALONG N3 TO HARRISMITH INTO AND ALONG R712, INTO AND ALONG R711 VIA FOURIESBERG, INTO AND ALONG R26 TO FICKSBURG, INTO MC CABE STREET, INTO AND ALONG TOORN STREET TO TAXI RANK IN FICKSBURG AND RETURN.</p> <p>RETURN TRIP.</p> <p>ROUTE: FROM FICKSBURG TAXI RANK INTO AND ALONG TOORN STREET, INTO MCCABE STREET INTO AND ALONG R26, INTO AND ALONG R711 VIA FICKSBURG, INTO AND ALONG R712 TO HARRISMITH INTO AND ALONG N3 TO DURBAN, INTO OLD DUTCH ROAD, ALICE STREET, LEFT INTO ALBERT STREET, INTO CARTWRIGHT FLATS TAXI RANK.</p> <p>ALTERNATIVELY: VIA PINETOWN ON RETURN TRIPS TO DURBAN (DROP PASSENGERS ONLY): FROM FICKSBURG TAXI RANK...TO N3 INTO AND ALONG M13 TO PINETOWN INTO AND ALONG OLD MAIN ROAD RIGHT INTO CROMPTON STREET TO M13, JOIN N3 AT PARADISE VALLEY INTO AND ALONG N3 TO DURBAN, INTO OLD DUTCH ROAD, ALICE STREET LEFT INTO ALBERT STREET TO CARTWRIGHT FLATS TAXI RANK. NO PASSENGERS TO BE PICKED UP IN PINETOWN.</p>
12.6	<p>FROM DURBAN TO POINTS WITHIN THE PROVINCE OF KZN ONLY. NO PICKING UP OR SETTING DOWN OF PASSENGERS EN ROUTE.</p>
12.7	<p>FROM CRABBE STREET TAXI RANK LEFT INTO OSBORNE STREET, INTO FIRST AVENUE / STAMFORDHILL ROAD INTO ARGYLE ROAD JOIN M4 PROCEED TO N2 AT BALLITO, INTO AND ALONG N2 TO R618 AT MTUBATUBA, INTO AND ALONG R618 TO TAXI RANK AT HLABISA AND RETURN.</p> <p>FROM HLABISA TAXI RANK INTO AND ALONG R618, INTO AND ALONG N2, JOIN M4 AT BALLITO, PROCEED ALONG M4 TO DURBAN, RIGHT INTO ARGYLE ROAD, LEFT INTO UMGENI ROAD, RIGHT INTO LEOPOLD STREET, RIGHT INTO WARWICK AVENUE, RIGHT INTO ALICE STREET, LEFT INTO ALBERT STREET, UMGENI ROAD TO CRABBE STREET TAXI RANK.</p>
12.8	<p>FROM CRABBE STREET TAXI RANK, INTO OSBORNE STREET INTO FIRST AVENUE, JOIN EPSOME ROAD, UMGENI ROAD INTO LEOPOLD STREET, JOIN N3 AND PROCEED ALONG N3, FROM N3 ONTO R103 AT COLENZO JOIN N11 INTO LADYSMITH AND TURN AT QUEEN STREET TO LADYSMITH TAXI RANK AND RETURN.</p> <p>RETURN</p> <p>FROM LADYSMITH TAXI RANK INTO QUEEN STREET, INTO N11, INTO AND ALONG R103, JOIN N3 AT COLENZO, INTO AND ALONG N3 TO DURBAN, INTO OLD DUTCH ROAD, ALICE STREET, LEFT INTO ALBERT STREET, UMGENI ROAD TO CRABBE STREET TAXI RANK.</p>



transport

Department:
Transport
Province of KwaZulu-Natal

GAZETTE

LGKZNG79-2018-
MAR

REGION: ALL

12.9	<p>FROM APPROVED TAXI RANK IN DURBAN TO APPROVED TAXI RANK IN MANDINI DIRECT AND RETURN FORWARD TRIP.</p> <p>ROUTE: FROM CARTWRIGHT FLATS TAXI RANK INTO UMGENI ROAD TURN INTO ARGYLE ROAD AND JOIN M4 PROCEED TO N2 AT BALLITO, INTO AND ALONG N2 UNTIL R245, INTO AND ALONG R245 VIA DARNALL TO R102, INTO AND ALONG R102 TO R258 INTO MANDINI, INTO AND ALONG MAIN ROAD MANDINI TO AMATIKULU RANKING AT THE MANDINI TAXI RANK AND RETURN.</p> <p>RETURN TRIP.</p> <p>ROUTE: FROM MANDINI TAXI RANK INTO AND ALONG MAIN ROAD FROM AMATIKULU, INTO R258, INTO AND ALONG R102 VIA DARNALL INTO AND ALONG R245, INTO N2, JOIN M4 AT BALLITO, PROCEED ALONG M4 TO DURBAN, RIGHT INTO ARGYLE ROAD, LEFT INTO UMGENI ROAD, RIGHT INTO LEOPOLD STREET, RIGHT INTO WARWICK AVENUE, RIGHT INTO ALICE STREET, LEFT INTO ALBERT STREET TO CARTWRIGHT FLATS TAXI RANK.</p>
12.10	<p>FROM CRABBE STREET TAXI RANK, INTO OSBORNE STREET, INTO FIRST AVENUE INTO EPSOME ROAD AND TURN INTO LEOPOLD STREET, INTO AND ALONG N3 AND PROCEED TO R103 AT COLENZO INTO AND ALONG R103, INTO AND ALONG N11 TO NEWCASTLE, TURN INTO ALLEN STREET, INTO KIRKLAND STREET, VOORTREKKER STREET TO NEWCASTLE TAXI RANK AND RETURN.</p> <p>RETURN</p> <p>FROM NEWCASTLE TAXI RANK INTO VOORTREKKER STREET, INTO KIRKLAND STREET, INTO ALLEN STREET, INTO AND ALONG N11, INTO AND ALONG R103, JOIN N3 AT COLENZO, INTO AND ALONG N3 TO DURBAN, INTO OLD DUTCH ROAD, ALICE STREET</p>
12.11	<p>FROM APPROVED TAXI RANK IN DURBAN TO APPROVED TAXI RANK IN STANGER DIRECT AND RETURN FORWARD TRIP.</p> <p>ROUTE: FROM CARTWRIGHT FLATS TAXI RANK INTO UMGENI ROAD TURN INTO ARGYLE ROAD AND JOIN M4, INTO AND ALONG M4, INTO R214 VIA UMHLALI, JOIN R102 VIA SHAKASKRAAL TURN INTO CHIEF ALBERT LUTHULI STREET INTO BALCOMBE ROAD TO KWA DUKUZA/STANGER TAXI RANK AND RETURN.</p> <p>RETURN TRIP.</p> <p>ROUTE: FROM KWADUKUZA / STANGER TAXI RANK INTO BALCOMBE ROAD, INTO CHIEF ALBERT LUTHULI STREET, JOIN THE R102 VIA SHAKASKRAAL, INTO R214 VIA UMHLALI, INTO AND ALONG M4 TO DURBAN, INTO ARGYLE ROAD, LEFT INTO UMGENI ROAD, RIGHT INTO LEOPOLD STREET, RIGHT INTO WARWICK AVENUE, RIGHT INTO ALICE STREET LEFT INTO ALBERT STREET, INTO CARTWRIGHT FLATS TAXI RANK.</p>
12.12	<p>FROM APPROVED TAXI RANK IN DURBAN TO APPROVED TAXI RANK IN MKUZE DIRECT AND RETURN.</p> <p>FROM CARTWRIGHT FLATS TAXI RANK INTO UMGENI ROAD TURN INTO ARGYLE ROAD AND JOIN M4 PROCEED TO N2 AT BALLITO, INTO AND ALONG N2 RIGHT INTO MKUZE MAIN ROAD, INTO EAGLE AVENUE TO MKUZE TAXI RANK AND RETURN.</p> <p>RETURN</p> <p>FROM MKUZE TAXI RANK INTO EAGLE AVENUE, INTO MAIN ROAD, INTO AND ALONG N2, JOIN M4 AT BALLITO, PROCEED ALONG M4 TO DURBAN, RIGHT INTO ARGYLE ROAD, LEFT INTO UMGENI ROAD, RIGHT INTO LEOPOLD STREET, RIGHT INTO WARWICK AVENUE, RIGHT INTO ALICE STREET, LEFT INTO ALBERT STREET TO CARTWRIGHT FLATS TAXI RANK.</p>



transport

Department:
Transport
Province of KwaZulu-Natal

GAZETTE

LGKZNG79-2018-
MAR

REGION: ALL

12.13	<p>FROM APPROVED TAXI RANKS IN DURBAN TO APPROVED TAXI RANK IN MELMOTH DIRECT AND RETURN.</p> <p>FROM CRABBE STREET TAXI RANK, LEFT INTO OSBORNE, INTO FIRST AVENUE / STAMFORDHILL ROAD INTO ARGYLE ROAD JOIN M4 PROCEED TO N2 AT BALLITO, INTO AND ALONG N2 TO R66, INTO AND ALONG R66 TO MELMOTH, INTO AND VICTORIA STREET TO MELMOTH TAXI RANK AND RETURN.</p> <p>RETURN</p> <p>FROM MELMOTH TAXI RANK INTO VICTORIA STREET, INTO AND ALONG R66, INTO AND ALONG N2, JOIN M4 AT BALLITO; PROCEED ALONG M4 TO DURBAN, RIGHT INTO ARGYLE ROAD, LEFT INTO UMGENI ROAD, RIGHT INTO LEOPOLD STREET, RIGHT IN TO WARWICK AVENUE, RIGHT INTO ALICE STREET, LEFT INTO ALBERT STREET, INTO UMGENI ROAD TO CRABBE STREET TAXI RANK.</p>
12.14	<p>FROM APPROVED TAXI RANK IN DURBAN TO APPROVED TAXI RANK IN GINGINDLOVU DIRECT AND RETURN</p> <p>FORWARD TRIP ROUTE: FROM CRABBE STREET TAXI RANK, INTO OSBORNE STREET, INTO FIRST AVENUE / STAMFORDHILL ROAD INTO ARGYLE ROAD JOIN M4 PROCEED TO N2 AT BALLITO, PROCEED ALONG THE N2 TO R258, INTO AND ALONG R258, INTO AND ALONG ROAD R102 TO MAIN STREET, GINGINDLOVU, CONTINUE ALONG MAIN STREET TO GINGINDLOVU TAXI RANK AND RETURN.</p> <p>RETURN TRIP ROUTE: FROM GINGINDLOVU TAXI RANK INTO MAIN STREET, INTO AND ALONG R102, INTO AND ALONG R258, INTO N2, JOIN M4 AT BALLITO, PROCEED ALONG M4 TO DURBAN, RIGHT INTO ARGYLE ROAD, LEFT INTO UMGENI ROAD, RIGHT INTO LEOPOLD STREET, RIGHT INTO WARWICK AVENUE, RIGHT INTO ALICE STREET, LEFT INTO ALBERT STREET, INTO UMGENI ROAD TO CRABBE STREET TAXI RANK.</p>
12.15	<p>FROM APPROVED TAXI RANK IN DURBAN TO APPROVED TAXI RANK IN MTUBATUBA DIRECT AND RETURN FORWARD TRIP.</p> <p>ROUTE: FROM CRABBE STREET TAXI RANK, LEFT INTO OSBORNE STREET INTO FIRST AVENUE / STAMFORDHILL ROAD INTO ARGYLE ROAD JOIN M4 PROCEED TO N2 AT BALLITO, INTO AND ALONG N2 TO BHOBZA ROAD (MTUBATUBA) INTO AND ALONG BHOBZA ROAD, INTO AND ALONG RIVERVIEW ROAD, INTO AND ALONG JOHN ROSS ROAD, INTO AND ALONG NYATHI ROAD TO MTUBATUBA TAXI RANK AND RETURN.</p> <p>RETURN TRIP.</p> <p>ROUTE: FROM MTUBATUBA TAXI RANK, INTO AND ALONG NYATHI ROAD, INTO AND ALONG JOHN ROSS ROAD, INTO AND ALONG RIVERVIEW ROAD, INTO AND ALONG BHOBZA ROAD, INTO AND ALONG N2, JOIN M4 AT BALLITO, PROCEED ALONG M4 TO DURBAN, RIGHT INTO ARGYLE ROAD, LEFT INTO UMGENI ROAD, RIGHT INTO LEOPOLD STREET, RIGHT INTO WARWICK AVENUE, RIGHT INTO ALICE STREET, LEFT INTO ALBERT STREET, UMGENI ROAD TO CRABBE STREET TAXI RANK</p>
12.16	<p>FROM APPROVED TAXI RANK IN DURBAN TO APPROVED TAXI RANK IN NONGOMA .</p> <p>FORWARD TRIP.</p> <p>ROUTE: FROM CRABBE STREET TAXI RANK LEFT INTO OSBORNE STREET, INTO FIRST AVENUE / STAMFORDHILL ROAD INTO ARGYLE ROAD AND JOIN M4 PROCEED TO N2 AT BALLITO, INTO AND ALONG N2 TO R66, INTO AND ALONG R66 BY PASSING ESHOWE, INTO AND ALONG R34, TURN TO R66 TO NONGOMA BY PASSING ULUNDI TO NONGOMA TAXI RANK AND RETURN.</p> <p>RETURN TRIP.</p> <p>ROUTE: FROM NONGOMA TAXI RANK, TURN INTO R66 BY PASSING ULUNDI, INTO AND ALONG R34, INTO AND ALONG R66 BY PASSING ESHOWE, INTO AND ALONG N2, JOIN M4 AT BALLITO, PROCEED ALONG M4 TO DURBAN, RIGHT INTO ARGYLE ROAD, LEFT INTO UMGENI ROAD, RIGHT INTO LEOPOLD STREET, RIGHT INTO WARWICK AVENUE, RIGHT INTO ALICE STREET, LEFT INTO ALBERT STREET, UMGENI ROAD, TO CRABBE STREET TAXI RANK.</p>



transport

Department:
Transport
Province of KwaZulu-Natal

GAZETTE

LGKZNG79-2018-
MAR

REGION: ALL

12.17	<p>FROM CRABBE STREET TAXI RANK, INTO OSBORNE STREET, INTO FIRST AVENUE JOIN EPSOME ROAD, UMGENI ROAD INTO LEOPOLD STREET JOIN N3 AND PROCEED ALONG N3 TO R103 AT COLENSO, ALONG R103, JOIN N11 PROCEED TO R692 TO DUNDEE INTO AND ALONG R68, INTO DUNDEE AND TURN TO VICTORIA STREET TAXI RANK IN DUNDEE AND RETURN.</p> <p>FROM VICTORIA STREET TAXI RANK INTO AND ALONG R68, INTO AND ALONG R692, INTO AND ALONG N11, INTO AND ALONG R103, JOIN N3 AT COLENSO, INTO AND ALONG N3 TO DURBAN, OLD DUTCH ROAD, ALICE STREET, LEFT INTO ALBERT STREET, UMGENI ROAD TO CRABBE STREET TAXI RANK.</p>
12.18	<p>FROM APPROVED TAXI RANK IN DURBAN TO APPROVED TAXI RANK IN BABANANGO DIRECT AND RETURN.</p> <p>FROM CARTWRIGHT FLATS TAXI RANK INTO UMGENI ROAD TURN INTO ARGYLE ROAD AND JOIN M4 PROCEED TO N2 AT BALLITO, INTO AND ALONG THE N2 TO R66, INTO AND ALONG R66, LEFT INTO AND ALONG R68 TO TAXI RANK AT BABANANGO AND RETURN.</p> <p>RETURN TRIP</p> <p>FROM BABANANGO TAXI RANK INTO AND ALONG R68, INTO AND ALONG R66, INTO N2, JOIN M4 AT BALLITO; PROCEED ALONG M4 TO DURBAN, RIGHT INTO ARGYLE ROAD, LEFT INTO UMGENI ROAD, RIGHT INTO LEOPOLD STREET, RIGHT INTO WARWICK AVENUE, RIGHT INTO ALICE STREET, LEFT INTO ALBERT STREET, TO CARTWRIGHT FLATS TAXI RANK.</p>
12.19	<p>FROM APPROVED TAXI RANK IN DURBAN TO APPROVED TAXI RANK IN VRYHEID DIRECT AND RETURN FORWARD TRIP.</p> <p>ROUTE: FROM CRABBE STREET TAXI RANK LEFT INTO OSBORNE STREET, INTO FIRST AVENUE, STAMFORDHILL ROAD JOIN M4 PROCEED TO N2 AT BALLITO INTO AND ALONG N2, TO R66 VIA GINGINDLOVU INTO AND ALONG R34 VIA MELMOTH AND CONTINUE TO VRYHEID EAST ON R34 JOIN STRETCH STREET AND TURN AT BOCRET STREET TO VRYHEID TAXI RANK AND RETURN.</p> <p>RETURN TRIP.</p> <p>ROUTE: FROM VRYHEID TAXI RANK INTO BOCRET STREET, INTO STRETCH STREET, INTO R34 WEST, INTO AND ALONG R34 VIA MELMOTH, INTO AND ALONG R66 VIA GINGINDLOVU, INTO AND ALONG N2, JOIN M4 AT BALLITO, PROCEED ALONG M4 TO DURBAN, RIGHT INTO ARGYLE ROAD, LEFT INTO UMGENI ROAD, RIGHT INTO LEOPOLD STREET, RIGHT INTO WARWICK AVENUE, RIGHT INTO ALICE STREET, LEFT INTO ALBERT STREET, UMGENI ROAD TO CRABBE STREET TAXI RANK.</p> <p>NB: RETURN JOURNEY THE RETURN TRIP IS THE FORWARD TRIP IN REVERSE SAVE AND EXCEPT WHERE ONE WAY STREETS IN CITY AREAS DO NOT ALLOW THIS WHEREUPON THE ROUTE SHALL BE AS CLOSE AS POSSIBLE TO THAT OF THE FORWARD TRIP AND AS PRESCRIBED BY THE RELEVANT LOCAL AUTHORITY.</p>
12.20	<p>FROM CRABBE STREET TAXI RANK, INTO OSBORNE STREET, INTO FIRST AVENUE / STAMFORDHILL ROAD INTO ARGYLE ROAD JOIN M4 PROCEED TO N2 AT BALLITO, INTO AND ALONG N2 TO R22 AT HLULUWE INTO MAIN ROAD HLULUWE, INTO HLULUWE TAXI RANK AND RETURN.</p> <p>RETURN</p> <p>FROM HLULUWE TAXI RANK, INTO MAIN ROAD, INTO AND ALONG R22, INTO AND ALONG N2, JOIN M4 AT BALLITO; PROCEED ALONG M4 TO DURBAN, RIGHT INTO ARGYLE ROAD, LEFT INTO UMGENI ROAD, RIGHT INTO LEOPOLD STREET, RIGHT INTO WARWICK AVENUE, RIGHT INTO ALICE STREET, LEFT INTO ALBERT STREET, INTO UMGENI ROAD TO CRABBE STREET TAXI RANK</p>
12.21	<p>FROM CRABBE STREET TAXI RANK, INTO OSBORNE STREET, INTO FIRST AVENUE / STAMFORDHILL ROAD INTO ARGYLE ROAD JOIN M4 PROCEED TO N2 AT BALLITO, INTO AND ALONG N2 TO R34, INTO AND ALONG R34 (JOHN ROSS HIGHWAY), INTO AND ALONG BULLION ROAD, INTO KRUGER RAND ROAD TO RICHARDSBAY TAXI RANK AND RETURN.</p> <p>FROM RICHARDSBAY TAXI RANK, INTO KRUGER RAND ROAD, INTO AND ALONG BULLION ROAD, ALONG R34 (JOHN ROSS HIGHWAY), INTO AND ALONG N2, JOIN M4 AT BALLITO, PROCEED ALONG M4 TO DURBAN, RIGHT INTO ARGYLE ROAD, LEFT INTO UMGENI ROAD, RIGHT INTO LEOPOLD STREET, RIGHT INTO WARWICK AVENUE, RIGHT INTO ALICE STREET, LEFT INTO ALBERT STREET, INTO UMGENI ROAD INTO CRABBE STREET TAXI RANK.</p>



transport

Department:
Transport
Province of KwaZulu-Natal

GAZETTE

LGKZNG79-2018-
MAR

REGION: ALL

12.22	<p>FROM APPROVED TAXI RANK IN DURBAN TO APPROVED TAXI RANKS IN EMPANGENI DIRECT AND RETURN.</p> <p>FROM CRABBE STREET TAXI RANK, INTO OSBORNE STREET, INTO FIRST AVENUE / STAMFORDHILL ROAD INTO ARGYLE ROAD JOIN M4 PROCEED TO N2 AT BALLITO, INTO AND ALONG N2 TO R66, INTO AND ALONG R66 BY PASSING GINGINDLOVU, INTO ALONG R102 TO EMPANGENI, LEFT INTO AND ALONG JOHN ROSS HIGHWAY TO EMPANGENI "A" TAXI RANK AND RETURN.</p> <p>RETURN</p> <p>FROM EMPANGENI "A" TAXI RANK INTO AND ALONG JOHN ROSS HIGHWAY, RIGHT INTO R102, INTO AND ALONG R66 BY PASSING GINGINDLOVU, INTO AND ALONG N2, JOIN M4 AT BALLITO, PROCEED ALONG M4 TO DURBAN, RIGHT INTO ARGYLE ROAD, LEFT INTO UMGENI ROAD, RIGHT INTO LEOPOLD STREET, RIGHT INTO WARWICK AVENUE, RIGHT INTO ALICE STREET, LEFT INTO ALBERT STREET, INTO UMGENI ROAD TO CRABBE STREET TAXI RANK.</p> <p>FROM CRABBE STREET TAXI RANK, INTO OSBORNE STREET, INTO FIRST AVENUE / STAMFORDHILL ROAD INTO ARGYLE ROAD JOIN M4 PROCEED TO N2 AT BALLITO, INTO AND ALONG N2 TO R66, INTO AND ALONG R66 BY PASSING GINGINDLOVU INTO AND ALONG R102, INTO AND ALONG TANNER ROAD (EMPANGENI RAIL), TO "B" RANK EMPANGENI RAIL AND RETURN.</p> <p>RETURN</p> <p>FROM "B" RANK EMPANGENI RAIL INTO AND ALONG TANNER ROAD, INTO AND ALONG R102, INTO AND ALONG R66 BY PASSING GINGINDLOVU, INTO N2, JOIN M4 AT BALLITO, PROCEED ALONG M4 TO DURBAN, RIGHT INTO ARGYLE ROAD, INTO UMGENI ROAD, RIGHT INTO LEOPOLD STREET, RIGHT INTO WARWICK AVENUE, RIGHT INTO ALICE STREET, LEFT INTO ALBERT STREET, INTO UMGENI ROAD TO CRABBE STREET TAXI RANK.</p>
12.23	<p>DURBAN METRO TO WELKOM.</p> <p>ROUTE: FROM CARTWRIGHT FLATS TAXI RANK INTO AND ALONG UMGENI ROAD, RIGHT INTO AND ALONG LEOPOLD STREET INTO AND ALONG N3 TO HARRISMITH, INTO AND ALONG N5 VIA BETHLEHEM, SENEKAL, INTO AND ALONG R70 VIA VENTERSBERG, INTO AND ALONG R73 VIA VIRGINIA INTO AND ALONG POWER ROAD TO CONSTANTIA / MOTHUSI ROAD TO TAXI RANK IN WELKOM AND RETURN.</p> <p>RETURN TRIP.</p> <p>ROUTE: FROM WELKOM TAXI RANK INTO CONSTANTIA / MOTHUSI ROAD, INTO AND ALONG POWER ROAD, INTO AND ALONG R73 VIA VIRGINIA, INTO AND ALONG R70 VIA VENTERSBERG, INTO AND ALONG N5 VIA SENEKAL AND BETHLEHEM, INTO HARRISMITH, INTO AND ALONG N3 TO DURBAN, INTO OLD DUTCH ROAD, ALICE STREET, LEFT INTO ALBERT STREET, INTO CARTWRIGHT FLATS TAXI RANK.</p> <p>ALTERNATIVELY: VIA PINETOWN ON RETURN TRIPS TO DURBAN (DROP PASSENGERS ONLY).</p> <p>FROM WELKOM...TO N3 INTO AND ALONG M13 TO PINETOWN INTO AND ALONG OLD MAIN ROAD RIGHT INTO CROMPTON STREET TO M13, JOIN N3 AT PARADISE VALLEY INTO AND ALONG N3 TO DURBAN INTO OLD DUTCH ROAD, ALICE STREET TO CARTWRIGHT FLATS TAXI RANK.</p> <p>NO PASSENGERS TO BE PICKED UP IN PINETOWN.</p> <p>NB: RETURN JOURNEY</p> <p>THE RETURN TRIP IS THE FORWARD TRIP IN REVERSE SAVE AND EXCEPT WHERE ONE WAY STREETS IN CITY AREAS DO NOT ALLOW THIS WHEN UPON THE ROUTE SHALL BE AS CLOSE AS POSSIBLE TO THAT OF THE FORWARD TRIP AND AS PRESCRIBED BY THE RELEVANT LOCAL AUTHORITY.</p>



transport

Department:
Transport
Province of KwaZulu-Natal

GAZETTE

LGKZNG79-2018-
MAR

REGION: ALL

12.24	<p>FROM APPROVED TAXI RANK IN DURBAN TO APPROVED TAXI RANK IN QWAQWA DIRECT AND RETURN FORWARD TRIP.</p> <p>ROUTE: FROM CARTWRIGHT FLATS TAXI RANK INTO AND ALONG UMGENI ROAD, INTO AND ALONG LEOPOLD STREET, INTO AND ALONG N3 TO HARRISMITH FROM HARRISMITH ALONG R712, INTO AND ALONG R57 TO PHUTHADITJABA INTO AND ALONG MAMPOI STREET TO QWAQWA TAXI RANK AND RETURN.</p> <p>ALTERNATIVELY ...INTO AND ALONG N3 TO R74, INTO AND ALONG R74, TO R712, INTO AND ALONG R712, INTO AND ALONG R57 TO PHUTHADITJABA, MAMPOI STREET TO QWAQWA TAXI RANK AND RETURN.</p> <p>RETURN TRIP.</p> <p>ROUTE: FROM QWAQWA TAXI RANK INTO AND ALONG MAMPOI STREET, INTO AND ALONG R57, INTO AND ALONG R712 TO HARRISMITH, INTO AND ALONG N3 TO DURBAN, INTO OLD DUTCH ROAD, ALICE STREET, LEFT INTO ALBERT STREET, INTO CARTWRIGHT FLATS TAXI RANK.</p> <p>ALTERNATIVELY: VIA PINETOWN ON RETURN TRIPS TO DURBAN (DROP PASSENGERS ONLY).</p> <p>FROM: QWAQWA TAXI RANK...TO N3 INTO AND ALONG M13 TO PINETOWN INTO AND ALONG OLD MAIN ROAD RIGHT INTO CROMPTON STREET TO M13, JOIN N3 AT PARADISE VALLEY INTO AND ALONG N3 TO DURBAN INTO OLD DUTCH ROAD, ALICE STREET LEFT INTO ALBERT STREET TO CARTWRIGHT FLATS TAXI RANK.</p> <p>NO PASSENGERS TO BE PICKED UP IN PINETOWN.</p>
12.25	<p>FROM CRABBE STREET TAXI RANK, INTO OSBORNE STREET, INTO FIRST AVENUE / STAMFORDHILL ROAD INTO ARGYLE ROAD AND JOIN M4 PROCEED TO N2 AT BALLITO, INTO AND ALONG N2 TO R66, INTO AND ALONG R66 BY PASSING ESHOWE, INTO AND ALONG R34, RIGHT INTO AND ALONG R66 TO ULUNDI, INTO PRINCESS MAGOGO STREET TO ULUNDI TAXI RANK AND RETURN.</p> <p>FROM ULUNDI TAXI RANK INTO PRINCESS MGOGO STREET, INTO AND ALONG R66, INTO AND ALONG R34, INTO AND ALONG R66 BY PASSING ESHOWE, INTO AND ALONG N2, JOIN M4 AT BALLITO, PROCEED ALONG M4 TO DURBAN, RIGHT INTO ARGYLE ROAD, LEFT INTO UMGENI ROAD, RIGHT INTO LEOPOLD STREET, RIGHT INTO WARWICK AVENUE, RIGHT INTO ALICE STREET, LEFT INTO ALBERT STREET, INTO UMGENI ROAD TO CRABBE STREET TAXI RANK.</p>
12.26	<p>DURBAN CBD TO GINGINDLOVU.</p> <p>FROM APPROVED TAXI RANK IN DURBAN TO APPROVED TAXI RANK IN GINGINDLOVU DIRECT AND RETURN.</p> <p>ROUTE: FROM CRABBE STREET TAXI RANK, INTO OSBORNE STREET, INTO FIRST AVENUE/STAMFORDHILL ROAD INTO ARGYLE ROAD JOIN M4 PROCEED TO N2 AT BALLITO, PROCEED ALONG THE N2 TO R258, INTO AND ALONG R258, INTO AND ALONG ROAD R102 TO MAIN STREET, GINGINDLOVU, CONTINUE ALONG MAIN STREET TO GINGINDLOVU TAXI RANK AND RETURN.</p> <p>RETURN TRIP.</p> <p>ROUTE: FROM GINGINDLOVU TAXI RANK INTO MAIN STREET, INTO AND ALONG R258, INTO N2, JOIN M4 AT BALLITO; PROCEED ALONG M4 TO DURBAN, RIGHT INTO ARGYLE ROAD, LEFT INTO UMGENI ROAD, RIGHT INTO LEOPOLD STREET, RIGHT INTO WARWICK AVENUE, RIGHT INTO ALICE STREET, LEFT INTO ALBERT STREET, INTO UMGENI ROAD TO CRABBE STREET TAXI RANK.</p>



transport

Department:
Transport
Province of KwaZulu-Natal

GAZETTE

LGKZNG79-2018-
MAR

REGION: ALL

12.27	<p>FROM APPROVED TAXI RANK IN DURBAN TO APPROVED TAXI RANK IN ESHOWE DIRECT AND RETURN.</p> <p>FROM CRABBE STREET TAXI RANK, LEFT INTO OSBORNE STREET INTO FIRST AVENUE / STAMFORDHILL ROAD INTO ARGYLE ROAD JOIN M4 PROCEED TO N2 AT BALLITO, CONTINUE ALONG N2 TO R66, INTO AND ALONG R66, TO ESHOWE, INTO AND ALONG JOHN ROSS HIGHWAY, INTO OSBORNE ROAD TO ESHOWE TAXI RANK AND RETURN.</p> <p>RETURN</p> <p>FROM ESHOWE TAXI RANK INTO OSBORNE ROAD, INTO AND ALONG JOHN ROSS HIGHWAY, INTO AND ALONG R66, INTO AND ALONG N2, JOIN M4 AT BALLITO, PROCEED ALONG M4 TO DURBAN, RIGHT INTO ARGYLE ROAD, LEFT INTO UMGENI ROAD, RIGHT INTO LEOPOLD STREET, RIGHT INTO WARWICK AVENUE, RIGHT INTO ALICE STREET, LEFT INTO ALBERT STREET, UMGENI ROAD TO CRABBE STREET TAXI RANK.</p>
12.28	<p>DURBAN TO STANDERTON.</p> <p>FROM OSBORNE ROAD TAXI RANK, LEFT TO FIRST AVENUE, BECOMES EPSOM ROAD, WHICH BECOMES INGUCE, RIGHT DAVID WEBSTER (LEOPOLD STREET), INTO N3, PASS MOOI RIVER OFF RAMP AND TURN RIGHT TO R103, PASS COLENZO, PASS ROOSBOM OFF RAMP AND TURN RIGHT TO N11, INTO LYELL STREET, LYELL STREET BECOMES N11, PASS NEWCASTLE, LEFT TO ADELADE TAMBO STREET, PASS VOLKSRUST, RIGHT TO GOVAN MBEKI DRIVE, INTO R23 PASS PERDEKOP, R23 BECOMES R546, RIGHT TO VRY STREET, RIGHT TO BURGER STREET INTO BURGER STREET INTO BURGER STREET INTO BURGER STREET TAXI RANK.</p> <p>RETURN ROUTE.</p> <p>FROM STANDERTON TAXI RANK IN BURGER STREET, INTO MONANI MASIYELA STREET, LEFT TO VRY STREET, LEFT TO R23, RIGHT TO ADELADE TAMBO STREET, LEFT TO N11 OFF RAMP AND TURN LEFT TO R103, PASS ROOSBOM AND COLENZO OFF RAMP AND LEFT TO N3, PASS ALL PLACES MENTIONED BEFORE ON N3, LEFT TO OLD DUTCH ROAD, INTO JOHANNES NKOSI (ALICE STREET), LEFT TO INGUCE (ALBERT STREET), INTO UMGENI ROAD, LEFT TO CRABBE STREET TAXI RANK.</p>
12.29	<p>DURBAN TO WITBANK.</p> <p>FROM OSBORNE ROAD TAXI RANK, LEFT TO FIRST AVENUE, BECOMES EPSOM ROAD, WHICH BECOMES INGUCE, RIGHT DAVID WEBSTER (LEOPOLD STREET), INTO N3, PASS MOOI RIVER OFF RAMP AND TURN RIGHT TO R103, PASS COLENZO, PASS ROOSBOM OFF RAMP AND TURN RIGHT TO N11, INTO LYELL STREET, LYELL STREET BECOMING N11, PASS LADYSMITH, PASS NEWCASTLE, PASS CHARLESTOWN, PASS VOLKSRUST, PASS AMERSFORT, PASS ERMELO, PASS HENDRINA, LEFT TO R38, RIGHT TO R542, RIGHT TO R544, RIGHT TO BEAUTY AVENUE, TO DUVAN TAXI RANK IN WITBANK.</p> <p>RETURN ROUTE.</p> <p>FROM DUVAN TAXI RANK IN WITBANK, LEFT TO BEAUTY STREET, LEFT TO R544, RIGHT TO M35, LEFT TO N17, RIGHT TO M35, INTO N11 OFF RAMP AND LEFT TO R103, PASS ROOSBOM AND COLENZO OFF RAMP AND LEFT TO N3, LEFT TO OLD DUTCH ROAD, INTO JOHANNES NKOSI (ALICE STREET), LEFT TO INGUCE (ALBERT STREET), INTO UMGENI ROAD, LEFT TO CRABBE STREET TAXI RANK.</p>
12.30	<p>DURBAN TO VEREENIGING</p> <p>FROM OSBORNE ROAD TAXI RANK, LEFT TO FIRST AVENUE, BECOMES EPSOM ROAD, WHICH BECOMES INGUCE, RIGHT DAVID WEBSTER (LEOPOLD STREET), INTO N3, PASS PIETERMARITZBURG, PASS MOOI RIVER, PASS HARRISMITH, PASS WARDEN, LEFT TO R54, LEFT TO R42, RIGHT TO GENERAL HERTZOG STREET, LEFT TO UNION STREET, TO VEREENIGING TAXI RANK (RS022) AND RETURN ON THE SAME ROUTE.</p> <p>RETURN ROUTE</p> <p>FROM VEREENIGING TAXI RANK (RS022), RIGHT TO GENERAL HERTZOG, RIGHT R54, TO N3, PASS ALL ABOVE MENTIONED PLACES THAT ARE ON THE N3 AND THEN LEFT TO OLD DUTCH ROAD, INTO JOHANNES NKOSI (ALICE STREET), LEFT TO INGUCE (ALBERT STREET), INTO UMGENI ROAD, LEFT TO CRABBE STREET TAXI RANK.</p>



transport

Department:
Transport
Province of KwaZulu-Natal

GAZETTE

LGKZNG79-2018-
MAR

REGION: ALL

1) Application Number: APP0097230	2) Gazette Number: LGKZNG79-2018-MAR
3) Applicant: M MZIMELA ID NO. 5106305238081 Association: DURBAN LONG DISTANCE TAXI ASSOCIATION	4) Applicant Address: 32 UMGENI ROAD 273 UMGENI CENTER DURBAN KWAZULU NATAL 4001
5) Existing Licence Holder: NOT APPLICABLE ID NO. NOT APPLICABLE	6) Existing Licence Holder Address: NOT APPLICABLE
7) Type of application: NEW OPERATING LICENCE	8) Operating Licence Number: NOTAVAILABLE
9) Vehicle Type: MINIBUS	10) 1 X 15 (SEATED) + 0 (STANDING)
11) Region: DURBAN CENTRAL	
12.1	<p>FROM APPROVED TAXI RANK IN DURBAN TO WANDERERS STREET, JOHANNESBURG TO PARK CITY TAXI RANK NO. 2 DIRECT AND RETURN.</p> <p>ROUTE: FROM CRABBE STREET / OSBORNE STREET TAXI RANK INTO FIRST AVENUE, EPSOME ROAD, UMGENI ROAD, LEOPOLD STREET, INTO AND ALONG N3 BY PASSING PIETERMARTIZBURG, HARRISMITH TO M2 WEST JOHANNESBURG, INTO AND ALONG HARROW ROAD, ANDERSON STREET, TROY STREET, PLAIN STREET, WANDERERS STREET, TO WANDERERS STREET TAXI RANK JOHANNESBURG AND RETURN.</p> <p>RETURN TRIP.</p> <p>ROUTE: FROM WANDERERS STREET TAXI RANK INTO PLAIN STREET, TROY STREET, ANDERSON STREET, INTO AND ALONG HARROW ROAD, INTO AND ALONG M2 EAST, INTO AND ALONG N3 PASSING HARRISMITH, AND PIETERMARITZBURG TO DURBAN, INTO OLD DUTCH ROAD, ALICE STREET, LEFT INTO ALBERT STREET, UMGENI ROAD INTO CRABBE STREET / OSBORNE STREET TAXI RANK.</p>
12.2	<p>FROM CARTWRIGHT FLATS TAXI RANK, INTO UMGENI ROAD TURN INTO ARGYLE ROAD AND JOIN M4 PROCEED TO N2 AT BALLITO, PROCEED ALONG N2 INTO AND ALONG R74 BY PASSING STANGER TO KRANSKOP, RIGHT INTO MAIN ROAD KRANSKOP TO KRANSKOP TAXI RANK AND RETURN.</p> <p>FROM KRANSKOP TAXI RANK, INTO MAIN ROAD, INTO AND ALONG R74 BY PASSING STANGER, INTO AND ALONG N2, JOIN M4 AT BALLITO, PROCEED ALONG M4 TO DURBAN, RIGHT INTO ARGYLE ROAD, LEFT INTO UMGENI ROAD, RIGHT INTO LEOPOLD STREET, RIGHT INTO WARWICK AVENUE, RIGHT INTO ALICE STREET, LEFT INTO ALBERT STREET TO CARTWRIGHT FLATS TAXI RANK.</p>
12.3	<p>FROM APPROVED TAXI RANKS IN DURBAN TO APPROVED TAXI RANKS IN MANGUZA DIRECT AND RETURN.</p> <p>FROM CARTWRIGHT FLATS TAXI RANK INTO UMGENI ROAD TURN INTO ARGYLE ROAD AND JOIN M4 PROCEED TO N2 AT BALLITO, INTO AND ALONG N2, INTO AND ALONG R38, INTO AND ALONG R38 BY PASSING JOZINI INTO AND ALONG R22 TO KWANGWANASE, INTO MAIN ROAD KWANGWANASE TO KWANGWANASE TAXI RANK AND RETURN.</p> <p>RETURN.</p> <p>FROM KWANGWANASE TAXI RANK INTO MAIN ROAD, INTO AND ALONG R22, INTO AND ALONG R38 PASSING JOZINI, INTO AND ALONG N2, JOIN M4 AT BALLITO, PROCEED ALONG M4 TO DURBAN, RIGHT INTO ARGYLE STREET, LEFT INTO UMGENI ROAD, RIGHT INTO LEOPOLD STREET, RIGHT INTO WARWICK AVENUE, RIGHT INTO ALICE STREET, LEFT INTO ALBERT STREET, TO CARTWRIGHT FLATS TAXI RANK.</p>



transport

Department:
Transport
Province of KwaZulu-Natal

GAZETTE

LGKZNG79-2018-
MAR

REGION: ALL

12.4	<p>APPROVED TAXI RANKS IN DURBAN TO APPROVED TAXI RANKS IN PONGOLA DIRECT AND RETURN.</p> <p>FROM CARTWRIGHT FLATS TAXI RANK, INTO UMGENI ROAD, INTO ARGYLE ROAD JOIN M4 PROCEED TO N2 AT BALLITO, INTO AND ALONG N2 TO PONGOLA, TURNING INTO PONGOLA TAXI RANK AND RETURN.</p> <p>RETURN</p> <p>FROM PONGOLA TAXI RANK, INTO AND ALONG N2, JOIN M4 AT BALLITO, PROCEED ALONG M4 TO DURBAN, RIGHT INTO ARGYLE ROAD, LEFT INTO UMGENI ROAD, RIGHT INTO LEOPOLD STREET, RIGHT INTO WARWICK AVENUE, RIGHT INTO ALICE STREET LEFT INTO ALBERT STREET, INTO CARTWRIGHT FLATS TAXI RANK.</p>
12.5	<p>SCHEDULE "B"</p> <p>ROUTE 1B.</p> <p>FROM APPROVED TAXI RANK IN DURBAN TO APPROVED TAXI RANK IN FICKSBURG DIRECT AND RETURN FORWARD TRIP</p> <p>ROUTE: FROM CARTWRIGHT FLATS TAXI RANK INTO AND ALONG UMGENI ROAD RIGHT INTO AND ALONG LEOPOLD STREET INTO AND ALONG N3 TO HARRISMITH INTO AND ALONG R712, INTO AND ALONG R711 VIA FOURIESBERG, INTO AND ALONG R26 TO FICKSBURG, INTO MC CABE STREET, INTO AND ALONG TOORN STREET TO TAXI RANK IN FICKSBURG AND RETURN.</p> <p>RETURN TRIP.</p> <p>ROUTE: FROM FICKSBURG TAXI RANK INTO AND ALONG TOORN STREET, INTO MCCABE STREET INTO AND ALONG R26, INTO AND ALONG R711 VIA FICKSBURG, INTO AND ALONG R712 TO HARRISMITH INTO AND ALONG N3 TO DURBAN, INTO OLD DUTCH ROAD, ALICE STREET, LEFT INTO ALBERT STREET, INTO CARTWRIGHT FLATS TAXI RANK.</p> <p>ALTERNATIVELY: VIA PINETOWN ON RETURN TRIPS TO DURBAN (DROP PASSENGERS ONLY): FROM FICKSBURG TAXI RANK...TO N3 INTO AND ALONG M13 TO PINETOWN INTO AND ALONG OLD MAIN ROAD RIGHT INTO CROMPTON STREET TO M13, JOIN N3 AT PARADISE VALLEY INTO AND ALONG N3 TO DURBAN, INTO OLD DUTCH ROAD, ALICE STREET LEFT INTO ALBERT STREET TO CARTWRIGHT FLATS TAXI RANK. NO PASSENGERS TO BE PICKED UP IN PINETOWN.</p>
12.6	<p>FROM DURBAN TO POINTS WITHIN THE PROVINCE OF KZN ONLY. NO PICKING UP OR SETTING DOWN OF PASSENGERS EN ROUTE.</p>
12.7	<p>FROM CRABBE STREET TAXI RANK LEFT INTO OSBORNE STREET, INTO FIRST AVENUE / STAMFORDHILL ROAD INTO ARGYLE ROAD JOIN M4 PROCEED TO N2 AT BALLITO, INTO AND ALONG N2 TO R618 AT MTUBATUBA, INTO AND ALONG R618 TO TAXI RANK AT HLABISA AND RETURN.</p> <p>FROM HLABISA TAXI RANK INTO AND ALONG R618, INTO AND ALONG N2, JOIN M4 AT BALLITO, PROCEED ALONG M4 TO DURBAN, RIGHT INTO ARGYLE ROAD, LEFT INTO UMGENI ROAD, RIGHT INTO LEOPOLD STREET, RIGHT INTO WARWICK AVENUE, RIGHT INTO ALICE STREET, LEFT INTO ALBERT STREET, UMGENI ROAD TO CRABBE STREET TAXI RANK.</p>
12.8	<p>FROM CRABBE STREET TAXI RANK, INTO OSBORNE STREET INTO FIRST AVENUE, JOIN EPSOME ROAD, UMGENI ROAD INTO LEOPOLD STREET, JOIN N3 AND PROCEED ALONG N3, FROM N3 ONTO R103 AT COLENZO JOIN N11 INTO LADYSMITH AND TURN AT QUEEN STREET TO LADYSMITH TAXI RANK AND RETURN.</p> <p>RETURN</p> <p>FROM LADYSMITH TAXI RANK INTO QUEEN STREET, INTO N11, INTO AND ALONG R103, JOIN N3 AT COLENZO, INTO AND ALONG N3 TO DURBAN, INTO OLD DUTCH ROAD, ALICE STREET, LEFT INTO ALBERT STREET, UMGENI ROAD TO CRABBE STREET TAXI RANK.</p>



transport

Department:
Transport
Province of KwaZulu-Natal

GAZETTE

LGKZNG79-2018-
MAR

REGION: ALL

12.9	<p>FROM APPROVED TAXI RANK IN DURBAN TO APPROVED TAXI RANK IN MANDINI DIRECT AND RETURN FORWARD TRIP.</p> <p>ROUTE: FROM CARTWRIGHT FLATS TAXI RANK INTO UMGENI ROAD TURN INTO ARGYLE ROAD AND JOIN M4 PROCEED TO N2 AT BALLITO, INTO AND ALONG N2 UNTIL R245, INTO AND ALONG R245 VIA DARNALL TO R102, INTO AND ALONG R102 TO R258 INTO MANDINI, INTO AND ALONG MAIN ROAD MANDINI TO AMATIKULU RANKING AT THE MANDINI TAXI RANK AND RETURN.</p> <p>RETURN TRIP.</p> <p>ROUTE: FROM MANDINI TAXI RANK INTO AND ALONG MAIN ROAD FROM AMATIKULU, INTO R258, INTO AND ALONG R102 VIA DARNALL INTO AND ALONG R245, INTO N2, JOIN M4 AT BALLITO, PROCEED ALONG M4 TO DURBAN, RIGHT INTO ARGYLE ROAD, LEFT INTO UMGENI ROAD, RIGHT INTO LEOPOLD STREET, RIGHT INTO WARWICK AVENUE, RIGHT INTO ALICE STREET, LEFT INTO ALBERT STREET TO CARTWRIGHT FLATS TAXI RANK.</p>
12.10	<p>FROM CRABBE STREET TAXI RANK, INTO OSBORNE STREET, INTO FIRST AVENUE INTO EPSOME ROAD AND TURN INTO LEOPOLD STREET, INTO AND ALONG N3 AND PROCEED TO R103 AT COLENZO INTO AND ALONG R103, INTO AND ALONG N11 TO NEWCASTLE, TURN INTO ALLEN STREET, INTO KIRKLAND STREET, VOORTREKKER STREET TO NEWCASTLE TAXI RANK AND RETURN.</p> <p>RETURN</p> <p>FROM NEWCASTLE TAXI RANK INTO VOORTREKKER STREET, INTO KIRKLAND STREET, INTO ALLEN STREET, INTO AND ALONG N11, INTO AND ALONG R103, JOIN N3 AT COLENZO, INTO AND ALONG N3 TO DURBAN, INTO OLD DUTCH ROAD, ALICE STREET</p>
12.11	<p>FROM APPROVED TAXI RANK IN DURBAN TO APPROVED TAXI RANK IN STANGER DIRECT AND RETURN FORWARD TRIP.</p> <p>ROUTE: FROM CARTWRIGHT FLATS TAXI RANK INTO UMGENI ROAD TURN INTO ARGYLE ROAD AND JOIN M4, INTO AND ALONG M4, INTO R214 VIA UMHLALI, JOIN R102 VIA SHAKASKRAAL TURN INTO CHIEF ALBERT LUTHULI STREET INTO BALCOMBE ROAD TO KWA DUKUZA/STANGER TAXI RANK AND RETURN.</p> <p>RETURN TRIP.</p> <p>ROUTE: FROM KWADUKUZA / STANGER TAXI RANK INTO BALCOMBE ROAD, INTO CHIEF ALBERT LUTHULI STREET, JOIN THE R102 VIA SHAKASKRAAL, INTO R214 VIA UMHLALI, INTO AND ALONG M4 TO DURBAN, INTO ARGYLE ROAD, LEFT INTO UMGENI ROAD, RIGHT INTO LEOPOLD STREET, RIGHT INTO WARWICK AVENUE, RIGHT INTO ALICE STREET LEFT INTO ALBERT STREET, INTO CARTWRIGHT FLATS TAXI RANK.</p>
12.12	<p>FROM APPROVED TAXI RANK IN DURBAN TO APPROVED TAXI RANK IN MKUZE DIRECT AND RETURN.</p> <p>FROM CARTWRIGHT FLATS TAXI RANK INTO UMGENI ROAD TURN INTO ARGYLE ROAD AND JOIN M4 PROCEED TO N2 AT BALLITO, INTO AND ALONG N2 RIGHT INTO MKUZE MAIN ROAD, INTO EAGLE AVENUE TO MKUZE TAXI RANK AND RETURN.</p> <p>RETURN</p> <p>FROM MKUZE TAXI RANK INTO EAGLE AVENUE, INTO MAIN ROAD, INTO AND ALONG N2, JOIN M4 AT BALLITO, PROCEED ALONG M4 TO DURBAN, RIGHT INTO ARGYLE ROAD, LEFT INTO UMGENI ROAD, RIGHT INTO LEOPOLD STREET, RIGHT INTO WARWICK AVENUE, RIGHT INTO ALICE STREET, LEFT INTO ALBERT STREET TO CARTWRIGHT FLATS TAXI RANK.</p>



transport

Department:
Transport
Province of KwaZulu-Natal

GAZETTE

LGKZNG79-2018-
MAR

REGION: ALL

12.13	<p>FROM APPROVED TAXI RANKS IN DURBAN TO APPROVED TAXI RANK IN MELMOTH DIRECT AND RETURN.</p> <p>FROM CRABBE STREET TAXI RANK, LEFT INTO OSBORNE, INTO FIRST AVENUE / STAMFORDHILL ROAD INTO ARGYLE ROAD JOIN M4 PROCEED TO N2 AT BALLITO, INTO AND ALONG N2 TO R66, INTO AND ALONG R66 TO MELMOTH, INTO AND VICTORIA STREET TO MELMOTH TAXI RANK AND RETURN.</p> <p>RETURN</p> <p>FROM MELMOTH TAXI RANK INTO VICTORIA STREET, INTO AND ALONG R66, INTO AND ALONG N2, JOIN M4 AT BALLITO; PROCEED ALONG M4 TO DURBAN, RIGHT INTO ARGYLE ROAD, LEFT INTO UMGENI ROAD, RIGHT INTO LEOPOLD STREET, RIGHT IN TO WARWICK AVENUE, RIGHT INTO ALICE STREET, LEFT INTO ALBERT STREET, INTO UMGENI ROAD TO CRABBE STREET TAXI RANK.</p>
12.14	<p>FROM APPROVED TAXI RANK IN DURBAN TO APPROVED TAXI RANK IN GINGINDLOVU DIRECT AND RETURN</p> <p>FORWARD TRIP ROUTE: FROM CRABBE STREET TAXI RANK, INTO OSBORNE STREET, INTO FIRST AVENUE / STAMFORDHILL ROAD INTO ARGYLE ROAD JOIN M4 PROCEED TO N2 AT BALLITO, PROCEED ALONG THE N2 TO R258, INTO AND ALONG R258, INTO AND ALONG ROAD R102 TO MAIN STREET, GINGINDLOVU, CONTINUE ALONG MAIN STREET TO GINGINDLOVU TAXI RANK AND RETURN.</p> <p>RETURN TRIP ROUTE: FROM GINGINDLOVU TAXI RANK INTO MAIN STREET, INTO AND ALONG R102, INTO AND ALONG R258, INTO N2, JOIN M4 AT BALLITO, PROCEED ALONG M4 TO DURBAN, RIGHT INTO ARGYLE ROAD, LEFT INTO UMGENI ROAD, RIGHT INTO LEOPOLD STREET, RIGHT INTO WARWICK AVENUE, RIGHT INTO ALICE STREET, LEFT INTO ALBERT STREET, INTO UMGENI ROAD TO CRABBE STREET TAXI RANK.</p>
12.15	<p>FROM APPROVED TAXI RANK IN DURBAN TO APPROVED TAXI RANK IN MTUBATUBA DIRECT AND RETURN FORWARD TRIP.</p> <p>ROUTE: FROM CRABBE STREET TAXI RANK, LEFT INTO OSBORNE STREET INTO FIRST AVENUE / STAMFORDHILL ROAD INTO ARGYLE ROAD JOIN M4 PROCEED TO N2 AT BALLITO, INTO AND ALONG N2 TO BHOBZA ROAD (MTUBATUBA) INTO AND ALONG BHOBZA ROAD, INTO AND ALONG RIVERVIEW ROAD, INTO AND ALONG JOHN ROSS ROAD, INTO AND ALONG NYATHI ROAD TO MTUBATUBA TAXI RANK AND RETURN.</p> <p>RETURN TRIP.</p> <p>ROUTE: FROM MTUBATUBA TAXI RANK, INTO AND ALONG NYATHI ROAD, INTO AND ALONG JOHN ROSS ROAD, INTO AND ALONG RIVERVIEW ROAD, INTO AND ALONG BHOBZA ROAD, INTO AND ALONG N2, JOIN M4 AT BALLITO, PROCEED ALONG M4 TO DURBAN, RIGHT INTO ARGYLE ROAD, LEFT INTO UMGENI ROAD, RIGHT INTO LEOPOLD STREET, RIGHT INTO WARWICK AVENUE, RIGHT INTO ALICE STREET, LEFT INTO ALBERT STREET, UMGENI ROAD TO CRABBE STREET TAXI RANK</p>
12.16	<p>FROM APPROVED TAXI RANK IN DURBAN TO APPROVED TAXI RANK IN NONGOMA .</p> <p>FORWARD TRIP.</p> <p>ROUTE: FROM CRABBE STREET TAXI RANK LEFT INTO OSBORNE STREET, INTO FIRST AVENUE / STAMFORDHILL ROAD INTO ARGYLE ROAD AND JOIN M4 PROCEED TO N2 AT BALLITO, INTO AND ALONG N2 TO R66, INTO AND ALONG R66 BY PASSING ESHOWE, INTO AND ALONG R34, TURN TO R66 TO NONGOMA BY PASSING ULUNDI TO NONGOMA TAXI RANK AND RETURN.</p> <p>RETURN TRIP.</p> <p>ROUTE: FROM NONGOMA TAXI RANK, TURN INTO R66 BY PASSING ULUNDI, INTO AND ALONG R34, INTO AND ALONG R66 BY PASSING ESHOWE, INTO AND ALONG N2, JOIN M4 AT BALLITO, PROCEED ALONG M4 TO DURBAN, RIGHT INTO ARGYLE ROAD, LEFT INTO UMGENI ROAD, RIGHT INTO LEOPOLD STREET, RIGHT INTO WARWICK AVENUE, RIGHT INTO ALICE STREET, LEFT INTO ALBERT STREET, UMGENI ROAD, TO CRABBE STREET TAXI RANK.</p>



transport

Department:
Transport
Province of KwaZulu-Natal

GAZETTE

LGKZNG79-2018-
MAR

REGION: ALL

12.17	<p>FROM CRABBE STREET TAXI RANK, INTO OSBORNE STREET, INTO FIRST AVENUE JOIN EPSOME ROAD, UMGENI ROAD INTO LEOPOLD STREET JOIN N3 AND PROCEED ALONG N3 TO R103 AT COLENSO, ALONG R103, JOIN N11 PROCEED TO R692 TO DUNDEE INTO AND ALONG R68, INTO DUNDEE AND TURN TO VICTORIA STREET TAXI RANK IN DUNDEE AND RETURN.</p> <p>FROM VICTORIA STREET TAXI RANK INTO AND ALONG R68, INTO AND ALONG R692, INTO AND ALONG N11, INTO AND ALONG R103, JOIN N3 AT COLENSO, INTO AND ALONG N3 TO DURBAN, OLD DUTCH ROAD, ALICE STREET, LEFT INTO ALBERT STREET, UMGENI ROAD TO CRABBE STREET TAXI RANK.</p>
12.18	<p>FROM APPROVED TAXI RANK IN DURBAN TO APPROVED TAXI RANK IN BABANANGO DIRECT AND RETURN.</p> <p>FROM CARTWRIGHT FLATS TAXI RANK INTO UMGENI ROAD TURN INTO ARGYLE ROAD AND JOIN M4 PROCEED TO N2 AT BALLITO, INTO AND ALONG THE N2 TO R66, INTO AND ALONG R66, LEFT INTO AND ALONG R68 TO TAXI RANK AT BABANANGO AND RETURN.</p> <p>RETURN TRIP</p> <p>FROM BABANANGO TAXI RANK INTO AND ALONG R68, INTO AND ALONG R66, INTO N2, JOIN M4 AT BALLITO; PROCEED ALONG M4 TO DURBAN, RIGHT INTO ARGYLE ROAD, LEFT INTO UMGENI ROAD, RIGHT INTO LEOPOLD STREET, RIGHT INTO WARWICK AVENUE, RIGHT INTO ALICE STREET, LEFT INTO ALBERT STREET, TO CARTWRIGHT FLATS TAXI RANK.</p>
12.19	<p>FROM APPROVED TAXI RANK IN DURBAN TO APPROVED TAXI RANK IN VRYHEID DIRECT AND RETURN FORWARD TRIP.</p> <p>ROUTE: FROM CRABBE STREET TAXI RANK LEFT INTO OSBORNE STREET, INTO FIRST AVENUE, STAMFORDHILL ROAD JOIN M4 PROCEED TO N2 AT BALLITO INTO AND ALONG N2, TO R66 VIA GINGINDLOVU INTO AND ALONG R34 VIA MELMOTH AND CONTINUE TO VRYHEID EAST ON R34 JOIN STRETCH STREET AND TURN AT BOCRET STREET TO VRYHEID TAXI RANK AND RETURN.</p> <p>RETURN TRIP.</p> <p>ROUTE: FROM VRYHEID TAXI RANK INTO BOCRET STREET, INTO STRETCH STREET, INTO R34 WEST, INTO AND ALONG R34 VIA MELMOTH, INTO AND ALONG R66 VIA GINGINDLOVU, INTO AND ALONG N2, JOIN M4 AT BALLITO, PROCEED ALONG M4 TO DURBAN, RIGHT INTO ARGYLE ROAD, LEFT INTO UMGENI ROAD, RIGHT INTO LEOPOLD STREET, RIGHT INTO WARWICK AVENUE, RIGHT INTO ALICE STREET, LEFT INTO ALBERT STREET, UMGENI ROAD TO CRABBE STREET TAXI RANK.</p> <p>NB: RETURN JOURNEY THE RETURN TRIP IS THE FORWARD TRIP IN REVERSE SAVE AND EXCEPT WHERE ONE WAY STREETS IN CITY AREAS DO NOT ALLOW THIS WHEREUPON THE ROUTE SHALL BE AS CLOSE AS POSSIBLE TO THAT OF THE FORWARD TRIP AND AS PRESCRIBED BY THE RELEVANT LOCAL AUTHORITY.</p>
12.20	<p>FROM CRABBE STREET TAXI RANK, INTO OSBORNE STREET, INTO FIRST AVENUE / STAMFORDHILL ROAD INTO ARGYLE ROAD JOIN M4 PROCEED TO N2 AT BALLITO, INTO AND ALONG N2 TO R22 AT HLULUWE INTO MAIN ROAD HLULUWE, INTO HLULUWE TAXI RANK AND RETURN.</p> <p>RETURN</p> <p>FROM HLULUWE TAXI RANK, INTO MAIN ROAD, INTO AND ALONG R22, INTO AND ALONG N2, JOIN M4 AT BALLITO; PROCEED ALONG M4 TO DURBAN, RIGHT INTO ARGYLE ROAD, LEFT INTO UMGENI ROAD, RIGHT INTO LEOPOLD STREET, RIGHT INTO WARWICK AVENUE, RIGHT INTO ALICE STREET, LEFT INTO ALBERT STREET, INTO UMGENI ROAD TO CRABBE STREET TAXI RANK</p>
12.21	<p>FROM CRABBE STREET TAXI RANK, INTO OSBORNE STREET, INTO FIRST AVENUE / STAMFORDHILL ROAD INTO ARGYLE ROAD JOIN M4 PROCEED TO N2 AT BALLITO, INTO AND ALONG N2 TO R34, INTO AND ALONG R34 (JOHN ROSS HIGHWAY), INTO AND ALONG BULLION ROAD, INTO KRUGER RAND ROAD TO RICHARDSBAY TAXI RANK AND RETURN.</p> <p>FROM RICHARDSBAY TAXI RANK, INTO KRUGER RAND ROAD, INTO AND ALONG BULLION ROAD, ALONG R34 (JOHN ROSS HIGHWAY), INTO AND ALONG N2, JOIN M4 AT BALLITO, PROCEED ALONG M4 TO DURBAN, RIGHT INTO ARGYLE ROAD, LEFT INTO UMGENI ROAD, RIGHT INTO LEOPOLD STREET, RIGHT INTO WARWICK AVENUE, RIGHT INTO ALICE STREET, LEFT INTO ALBERT STREET, INTO UMGENI ROAD INTO CRABBE STREET TAXI RANK.</p>



transport

Department:
Transport
Province of KwaZulu-Natal

GAZETTE

LGKZNG79-2018-
MAR

REGION: ALL

12.22	<p>FROM APPROVED TAXI RANK IN DURBAN TO APPROVED TAXI RANKS IN EMPANGENI DIRECT AND RETURN.</p> <p>FROM CRABBE STREET TAXI RANK, INTO OSBORNE STREET, INTO FIRST AVENUE / STAMFORDHILL ROAD INTO ARGYLE ROAD JOIN M4 PROCEED TO N2 AT BALLITO, INTO AND ALONG N2 TO R66, INTO AND ALONG R66 BY PASSING GINGINDLOVU, INTO ALONG R102 TO EMPANGENI, LEFT INTO AND ALONG JOHN ROSS HIGHWAY TO EMPANGENI "A" TAXI RANK AND RETURN.</p> <p>RETURN</p> <p>FROM EMPANGENI "A" TAXI RANK INTO AND ALONG JOHN ROSS HIGHWAY, RIGHT INTO R102, INTO AND ALONG R66 BY PASSING GINGINDLOVU, INTO AND ALONG N2, JOIN M4 AT BALLITO, PROCEED ALONG M4 TO DURBAN, RIGHT INTO ARGYLE ROAD, LEFT INTO UMGENI ROAD, RIGHT INTO LEOPOLD STREET, RIGHT INTO WARWICK AVENUE, RIGHT INTO ALICE STREET, LEFT INTO ALBERT STREET, INTO UMGENI ROAD TO CRABBE STREET TAXI RANK.</p> <p>FROM CRABBE STREET TAXI RANK, INTO OSBORNE STREET, INTO FIRST AVENUE / STAMFORDHILL ROAD INTO ARGYLE ROAD JOIN M4 PROCEED TO N2 AT BALLITO, INTO AND ALONG N2 TO R66, INTO AND ALONG R66 BY PASSING GINGINDLOVU INTO AND ALONG R102, INTO AND ALONG TANNER ROAD (EMPANGENI RAIL), TO "B" RANK EMPANGENI RAIL AND RETURN.</p> <p>RETURN</p> <p>FROM "B" RANK EMPANGENI RAIL INTO AND ALONG TANNER ROAD, INTO AND ALONG R102, INTO AND ALONG R66 BY PASSING GINGINDLOVU, INTO N2, JOIN M4 AT BALLITO, PROCEED ALONG M4 TO DURBAN, RIGHT INTO ARGYLE ROAD, INTO UMGENI ROAD, RIGHT INTO LEOPOLD STREET, RIGHT INTO WARWICK AVENUE, RIGHT INTO ALICE STREET, LEFT INTO ALBERT STREET, INTO UMGENI ROAD TO CRABBE STREET TAXI RANK.</p>
12.23	<p>DURBAN METRO TO WELKOM.</p> <p>ROUTE: FROM CARTWRIGHT FLATS TAXI RANK INTO AND ALONG UMGENI ROAD, RIGHT INTO AND ALONG LEOPOLD STREET INTO AND ALONG N3 TO HARRISMITH, INTO AND ALONG N5 VIA BETHLEHEM, SENEKAL, INTO AND ALONG R70 VIA VENTERSBERG, INTO AND ALONG R73 VIA VIRGINIA INTO AND ALONG POWER ROAD TO CONSTANTIA / MOTHUSI ROAD TO TAXI RANK IN WELKOM AND RETURN.</p> <p>RETURN TRIP.</p> <p>ROUTE: FROM WELKOM TAXI RANK INTO CONSTANTIA / MOTHUSI ROAD, INTO AND ALONG POWER ROAD, INTO AND ALONG R73 VIA VIRGINIA, INTO AND ALONG R70 VIA VENTERSBERG, INTO AND ALONG N5 VIA SENEKAL AND BETHLEHEM, INTO HARRISMITH, INTO AND ALONG N3 TO DURBAN, INTO OLD DUTCH ROAD, ALICE STREET, LEFT INTO ALBERT STREET, INTO CARTWRIGHT FLATS TAXI RANK.</p> <p>ALTERNATIVELY: VIA PINETOWN ON RETURN TRIPS TO DURBAN (DROP PASSENGERS ONLY).</p> <p>FROM WELKOM...TO N3 INTO AND ALONG M13 TO PINETOWN INTO AND ALONG OLD MAIN ROAD RIGHT INTO CROMPTON STREET TO M13, JOIN N3 AT PARADISE VALLEY INTO AND ALONG N3 TO DURBAN INTO OLD DUTCH ROAD, ALICE STREET TO CARTWRIGHT FLATS TAXI RANK.</p> <p>NO PASSENGERS TO BE PICKED UP IN PINETOWN.</p> <p>NB: RETURN JOURNEY</p> <p>THE RETURN TRIP IS THE FORWARD TRIP IN REVERSE SAVE AND EXCEPT WHERE ONE WAY STREETS IN CITY AREAS DO NOT ALLOW THIS WHEN UPON THE ROUTE SHALL BE AS CLOSE AS POSSIBLE TO THAT OF THE FORWARD TRIP AND AS PRESCRIBED BY THE RELEVANT LOCAL AUTHORITY.</p>



transport

Department:
Transport
Province of KwaZulu-Natal

GAZETTE

LGKZNG79-2018-
MAR

REGION: ALL

12.24	<p>FROM APPROVED TAXI RANK IN DURBAN TO APPROVED TAXI RANK IN QWAQWA DIRECT AND RETURN FORWARD TRIP.</p> <p>ROUTE: FROM CARTWRIGHT FLATS TAXI RANK INTO AND ALONG UMGENI ROAD, INTO AND ALONG LEOPOLD STREET, INTO AND ALONG N3 TO HARRISMITH FROM HARRISMITH ALONG R712, INTO AND ALONG R57 TO PHUTHADITJABA INTO AND ALONG MAMPOI STREET TO QWAQWA TAXI RANK AND RETURN.</p> <p>ALTERNATIVELY ...INTO AND ALONG N3 TO R74, INTO AND ALONG R74, TO R712, INTO AND ALONG R712, INTO AND ALONG R57 TO PHUTHADITJABA, MAMPOI STREET TO QWAQWA TAXI RANK AND RETURN.</p> <p>RETURN TRIP.</p> <p>ROUTE: FROM QWAQWA TAXI RANK INTO AND ALONG MAMPOI STREET, INTO AND ALONG R57, INTO AND ALONG R712 TO HARRISMITH, INTO AND ALONG N3 TO DURBAN, INTO OLD DUTCH ROAD, ALICE STREET, LEFT INTO ALBERT STREET, INTO CARTWRIGHT FLATS TAXI RANK.</p> <p>ALTERNATIVELY: VIA PINETOWN ON RETURN TRIPS TO DURBAN (DROP PASSENGERS ONLY).</p> <p>FROM: QWAQWA TAXI RANK...TO N3 INTO AND ALONG M13 TO PINETOWN INTO AND ALONG OLD MAIN ROAD RIGHT INTO CROMPTON STREET TO M13, JOIN N3 AT PARADISE VALLEY INTO AND ALONG N3 TO DURBAN INTO OLD DUTCH ROAD, ALICE STREET LEFT INTO ALBERT STREET TO CARTWRIGHT FLATS TAXI RANK.</p> <p>NO PASSENGERS TO BE PICKED UP IN PINETOWN.</p>
12.25	<p>FROM CRABBE STREET TAXI RANK, INTO OSBORNE STREET, INTO FIRST AVENUE / STAMFORDHILL ROAD INTO ARGYLE ROAD AND JOIN M4 PROCEED TO N2 AT BALLITO, INTO AND ALONG N2 TO R66, INTO AND ALONG R66 BY PASSING ESHOWE, INTO AND ALONG R34, RIGHT INTO AND ALONG R66 TO ULUNDI, INTO PRINCESS MAGOGO STREET TO ULUNDI TAXI RANK AND RETURN.</p> <p>FROM ULUNDI TAXI RANK INTO PRINCESS MGOGO STREET, INTO AND ALONG R66, INTO AND ALONG R34, INTO AND ALONG R66 BY PASSING ESHOWE, INTO AND ALONG N2, JOIN M4 AT BALLITO, PROCEED ALONG M4 TO DURBAN, RIGHT INTO ARGYLE ROAD, LEFT INTO UMGENI ROAD, RIGHT INTO LEOPOLD STREET, RIGHT INTO WARWICK AVENUE, RIGHT INTO ALICE STREET, LEFT INTO ALBERT STREET, INTO UMGENI ROAD TO CRABBE STREET TAXI RANK.</p>
12.26	<p>DURBAN CBD TO GINGINDLOVU.</p> <p>FROM APPROVED TAXI RANK IN DURBAN TO APPROVED TAXI RANK IN GINGINDLOVU DIRECT AND RETURN.</p> <p>ROUTE: FROM CRABBE STREET TAXI RANK, INTO OSBORNE STREET, INTO FIRST AVENUE/STAMFORDHILL ROAD INTO ARGYLE ROAD JOIN M4 PROCEED TO N2 AT BALLITO, PROCEED ALONG THE N2 TO R258, INTO AND ALONG R258, INTO AND ALONG ROAD R102 TO MAIN STREET, GINGINDLOVU, CONTINUE ALONG MAIN STREET TO GINGINDLOVU TAXI RANK AND RETURN.</p> <p>RETURN TRIP.</p> <p>ROUTE: FROM GINGINDLOVU TAXI RANK INTO MAIN STREET, INTO AND ALONG R258, INTO N2, JOIN M4 AT BALLITO; PROCEED ALONG M4 TO DURBAN, RIGHT INTO ARGYLE ROAD, LEFT INTO UMGENI ROAD, RIGHT INTO LEOPOLD STREET, RIGHT INTO WARWICK AVENUE, RIGHT INTO ALICE STREET, LEFT INTO ALBERT STREET, INTO UMGENI ROAD TO CRABBE STREET TAXI RANK.</p>



transport

Department:
Transport
Province of KwaZulu-Natal

GAZETTE

LGKZNG79-2018-
MAR

REGION: ALL

12.27	<p>FROM APPROVED TAXI RANK IN DURBAN TO APPROVED TAXI RANK IN ESHOWE DIRECT AND RETURN.</p> <p>FROM CRABBE STREET TAXI RANK, LEFT INTO OSBORNE STREET INTO FIRST AVENUE / STAMFORDHILL ROAD INTO ARGYLE ROAD JOIN M4 PROCEED TO N2 AT BALLITO, CONTINUE ALONG N2 TO R66, INTO AND ALONG R66, TO ESHOWE, INTO AND ALONG JOHN ROSS HIGHWAY, INTO OSBORNE ROAD TO ESHOWE TAXI RANK AND RETURN.</p> <p>RETURN</p> <p>FROM ESHOWE TAXI RANK INTO OSBORNE ROAD, INTO AND ALONG JOHN ROSS HIGHWAY, INTO AND ALONG R66, INTO AND ALONG N2, JOIN M4 AT BALLITO, PROCEED ALONG M4 TO DURBAN, RIGHT INTO ARGYLE ROAD, LEFT INTO UMGENI ROAD, RIGHT INTO LEOPOLD STREET, RIGHT INTO WARWICK AVENUE, RIGHT INTO ALICE STREET, LEFT INTO ALBERT STREET, UMGENI ROAD TO CRABBE STREET TAXI RANK.</p>
12.28	<p>DURBAN TO STANDERTON.</p> <p>FROM OSBORNE ROAD TAXI RANK, LEFT TO FIRST AVENUE, BECOMES EPSOM ROAD, WHICH BECOMES INGUCE, RIGHT DAVID WEBSTER (LEOPOLD STREET), INTO N3, PASS MOOI RIVER OFF RAMP AND TURN RIGHT TO R103, PASS COLENZO, PASS ROOSBOM OFF RAMP AND TURN RIGHT TO N11, INTO LYELL STREET, LYELL STREET BECOMES N11, PASS NEWCASTLE, LEFT TO ADELADE TAMBO STREET, PASS VOLKSRUST, RIGHT TO GOVAN MBEKI DRIVE, INTO R23 PASS PERDEKOP, R23 BECOMES R546, RIGHT TO VRY STREET, RIGHT TO BURGER STREET INTO BURGER STREET INTO BURGER STREET INTO BURGER STREET TAXI RANK.</p> <p>RETURN ROUTE.</p> <p>FROM STANDERTON TAXI RANK IN BURGER STREET, INTO MONANI MASIYELA STREET, LEFT TO VRY STREET, LEFT TO R23, RIGHT TO ADELADE TAMBO STREET, LEFT TO N11 OFF RAMP AND TURN LEFT TO R103, PASS ROOSBOM AND COLENZO OFF RAMP AND LEFT TO N3, PASS ALL PLACES MENTIONED BEFORE ON N3, LEFT TO OLD DUTCH ROAD, INTO JOHANNES NKOSI (ALICE STREET), LEFT TO INGUCE (ALBERT STREET), INTO UMGENI ROAD, LEFT TO CRABBE STREET TAXI RANK.</p>
12.29	<p>DURBAN TO WITBANK.</p> <p>FROM OSBORNE ROAD TAXI RANK, LEFT TO FIRST AVENUE, BECOMES EPSOM ROAD, WHICH BECOMES INGUCE, RIGHT DAVID WEBSTER (LEOPOLD STREET), INTO N3, PASS MOOI RIVER OFF RAMP AND TURN RIGHT TO R103, PASS COLENZO, PASS ROOSBOM OFF RAMP AND TURN RIGHT TO N11, INTO LYELL STREET, LYELL STREET BECOMING N11, PASS LADYSMITH, PASS NEWCASTLE, PASS CHARLESTOWN, PASS VOLKSRUST, PASS AMERSFORT, PASS ERMELO, PASS HENDRINA, LEFT TO R38, RIGHT TO R542, RIGHT TO R544, RIGHT TO BEAUTY AVENUE, TO DUVAN TAXI RANK IN WITBANK.</p> <p>RETURN ROUTE.</p> <p>FROM DUVAN TAXI RANK IN WITBANK, LEFT TO BEAUTY STREET, LEFT TO R544, RIGHT TO M35, LEFT TO N17, RIGHT TO M35, INTO N11 OFF RAMP AND LEFT TO R103, PASS ROOSBOM AND COLENZO OFF RAMP AND LEFT TO N3, LEFT TO OLD DUTCH ROAD, INTO JOHANNES NKOSI (ALICE STREET), LEFT TO INGUCE (ALBERT STREET), INTO UMGENI ROAD, LEFT TO CRABBE STREET TAXI RANK.</p>
12.30	<p>DURBAN TO VEREENIGING</p> <p>FROM OSBORNE ROAD TAXI RANK, LEFT TO FIRST AVENUE, BECOMES EPSOM ROAD, WHICH BECOMES INGUCE, RIGHT DAVID WEBSTER (LEOPOLD STREET), INTO N3, PASS PIETERMARITZBURG, PASS MOOI RIVER, PASS HARRISMITH, PASS WARDEN, LEFT TO R54, LEFT TO R42, RIGHT TO GENERAL HERTZOG STREET, LEFT TO UNION STREET, TO VEREENIGING TAXI RANK (RS022) AND RETURN ON THE SAME ROUTE.</p> <p>RETURN ROUTE</p> <p>FROM VEREENIGING TAXI RANK (RS022), RIGHT TO GENERAL HERTZOG, RIGHT R54, TO N3, PASS ALL ABOVE MENTIONED PLACES THAT ARE ON THE N3 AND THEN LEFT TO OLD DUTCH ROAD, INTO JOHANNES NKOSI (ALICE STREET), LEFT TO INGUCE (ALBERT STREET), INTO UMGENI ROAD, LEFT TO CRABBE STREET TAXI RANK.</p>



transport

Department:
Transport
Province of KwaZulu-Natal

GAZETTE

LGKZNG79-2018-
MAR

REGION: ALL

1) Application Number: APP0097231	2) Gazette Number: LGKZNG79-2018-MAR
3) Applicant: FA DUBE ID NO. 5306125440087 Association: DURBAN LONG DISTANCE TAXI ASSOCIATION	4) Applicant Address: 32 UMGENI CENTRE, 273 UMGENI ROAD DURBAN KWA-ZULU NATAL 4001
5) Existing Licence Holder: NOT APPLICABLE ID NO. NOT APPLICABLE	6) Existing Licence Holder Address: NOT APPLICABLE
7) Type of application: NEW OPERATING LICENCE	8) Operating Licence Number: NOTAVAILABLE
9) Vehicle Type: MINIBUS	10) 1 X 15 (SEATED) + 0 (STANDING)
11) Region: DURBAN CENTRAL	
12.1	<p>FROM APPROVED TAXI RANK IN DURBAN TO WANDERERS STREET, JOHANNESBURG TO PARK CITY TAXI RANK NO. 2 DIRECT AND RETURN.</p> <p>ROUTE: FROM CRABBE STREET / OSBORNE STREET TAXI RANK INTO FIRST AVENUE, EPSOME ROAD, UMGENI ROAD, LEOPOLD STREET, INTO AND ALONG N3 BY PASSING PIETERMARTIZBURG, HARRISMITH TO M2 WEST JOHANNESBURG, INTO AND ALONG HARROW ROAD, ANDERSON STREET, TROY STREET, PLAIN STREET, WANDERERS STREET, TO WANDERERS STREET TAXI RANK JOHANNESBURG AND RETURN.</p> <p>RETURN TRIP.</p> <p>ROUTE: FROM WANDERERS STREET TAXI RANK INTO PLAIN STREET, TROY STREET, ANDERSON STREET, INTO AND ALONG HARROW ROAD, INTO AND ALONG M2 EAST, INTO AND ALONG N3 PASSING HARRISMITH, AND PIETERMARITZBURG TO DURBAN, INTO OLD DUTCH ROAD, ALICE STREET, LEFT INTO ALBERT STREET, UMGENI ROAD INTO CRABBE STREET / OSBORNE STREET TAXI RANK.</p>
12.2	<p>FROM CARTWRIGHT FLATS TAXI RANK, INTO UMGENI ROAD TURN INTO ARGYLE ROAD AND JOIN M4 PROCEED TO N2 AT BALLITO, PROCEED ALONG N2 INTO AND ALONG R74 BY PASSING STANGER TO KRANSKOP, RIGHT INTO MAIN ROAD KRANSKOP TO KRANSKOP TAXI RANK AND RETURN.</p> <p>FROM KRANSKOP TAXI RANK, INTO MAIN ROAD, INTO AND ALONG R74 BY PASSING STANGER, INTO AND ALONG N2, JOIN M4 AT BALLITO, PROCEED ALONG M4 TO DURBAN, RIGHT INTO ARGYLE ROAD, LEFT INTO UMGENI ROAD, RIGHT INTO LEOPOLD STREET, RIGHT INTO WARWICK AVENUE, RIGHT INTO ALICE STREET, LEFT INTO ALBERT STREET TO CARTWRIGHT FLATS TAXI RANK.</p>
12.3	<p>FROM APPROVED TAXI RANKS IN DURBAN TO APPROVED TAXI RANKS IN MANGUZA DIRECT AND RETURN.</p> <p>FROM CARTWRIGHT FLATS TAXI RANK INTO UMGENI ROAD TURN INTO ARGYLE ROAD AND JOIN M4 PROCEED TO N2 AT BALLITO, INTO AND ALONG N2, INTO AND ALONG R38, INTO AND ALONG R38 BY PASSING JOZINI INTO AND ALONG R22 TO KWANGWANASE, INTO MAIN ROAD KWANGWANASE TO KWANGWANASE TAXI RANK AND RETURN.</p> <p>RETURN.</p> <p>FROM KWANGWANASE TAXI RANK INTO MAIN ROAD, INTO AND ALONG R22, INTO AND ALONG R38 PASSING JOZINI, INTO AND ALONG N2, JOIN M4 AT BALLITO, PROCEED ALONG M4 TO DURBAN, RIGHT INTO ARGYLE STREET, LEFT INTO UMGENI ROAD, RIGHT INTO LEOPOLD STREET, RIGHT INTO WARWICK AVENUE, RIGHT INTO ALICE STREET, LEFT INTO ALBERT STREET, TO CARTWRIGHT FLATS TAXI RANK.</p>



transport

Department:
Transport
Province of KwaZulu-Natal

GAZETTE

LGKZNG79-2018-
MAR

REGION: ALL

12.4	<p>APPROVED TAXI RANKS IN DURBAN TO APPROVED TAXI RANKS IN PONGOLA DIRECT AND RETURN.</p> <p>FROM CARTWRIGHT FLATS TAXI RANK, INTO UMGENI ROAD, INTO ARGYLE ROAD JOIN M4 PROCEED TO N2 AT BALLITO, INTO AND ALONG N2 TO PONGOLA, TURNING INTO PONGOLA TAXI RANK AND RETURN.</p> <p>RETURN</p> <p>FROM PONGOLA TAXI RANK, INTO AND ALONG N2, JOIN M4 AT BALLITO, PROCEED ALONG M4 TO DURBAN, RIGHT INTO ARGYLE ROAD, LEFT INTO UMGENI ROAD, RIGHT INTO LEOPOLD STREET, RIGHT INTO WARWICK AVENUE, RIGHT INTO ALICE STREET LEFT INTO ALBERT STREET, INTO CARTWRIGHT FLATS TAXI RANK.</p>
12.5	<p>SCHEDULE "B"</p> <p>ROUTE 1B.</p> <p>FROM APPROVED TAXI RANK IN DURBAN TO APPROVED TAXI RANK IN FICKSBURG DIRECT AND RETURN FORWARD TRIP</p> <p>ROUTE: FROM CARTWRIGHT FLATS TAXI RANK INTO AND ALONG UMGENI ROAD RIGHT INTO AND ALONG LEOPOLD STREET INTO AND ALONG N3 TO HARRISMITH INTO AND ALONG R712, INTO AND ALONG R711 VIA FOURIESBERG, INTO AND ALONG R26 TO FICKSBURG, INTO MC CABE STREET, INTO AND ALONG TOORN STREET TO TAXI RANK IN FICKSBURG AND RETURN.</p> <p>RETURN TRIP.</p> <p>ROUTE: FROM FICKSBURG TAXI RANK INTO AND ALONG TOORN STREET, INTO MCCABE STREET INTO AND ALONG R26, INTO AND ALONG R711 VIA FICKSBURG, INTO AND ALONG R712 TO HARRISMITH INTO AND ALONG N3 TO DURBAN, INTO OLD DUTCH ROAD, ALICE STREET, LEFT INTO ALBERT STREET, INTO CARTWRIGHT FLATS TAXI RANK.</p> <p>ALTERNATIVELY: VIA PINETOWN ON RETURN TRIPS TO DURBAN (DROP PASSENGERS ONLY): FROM FICKSBURG TAXI RANK...TO N3 INTO AND ALONG M13 TO PINETOWN INTO AND ALONG OLD MAIN ROAD RIGHT INTO CROMPTON STREET TO M13, JOIN N3 AT PARADISE VALLEY INTO AND ALONG N3 TO DURBAN, INTO OLD DUTCH ROAD, ALICE STREET LEFT INTO ALBERT STREET TO CARTWRIGHT FLATS TAXI RANK. NO PASSENGERS TO BE PICKED UP IN PINETOWN.</p>
12.6	<p>FROM DURBAN TO POINTS WITHIN THE PROVINCE OF KZN ONLY. NO PICKING UP OR SETTING DOWN OF PASSENGERS EN ROUTE.</p>
12.7	<p>FROM CRABBE STREET TAXI RANK LEFT INTO OSBORNE STREET, INTO FIRST AVENUE / STAMFORDHILL ROAD INTO ARGYLE ROAD JOIN M4 PROCEED TO N2 AT BALLITO, INTO AND ALONG N2 TO R618 AT MTUBATUBA, INTO AND ALONG R618 TO TAXI RANK AT HLABISA AND RETURN.</p> <p>FROM HLABISA TAXI RANK INTO AND ALONG R618, INTO AND ALONG N2, JOIN M4 AT BALLITO, PROCEED ALONG M4 TO DURBAN, RIGHT INTO ARGYLE ROAD, LEFT INTO UMGENI ROAD, RIGHT INTO LEOPOLD STREET, RIGHT INTO WARWICK AVENUE, RIGHT INTO ALICE STREET, LEFT INTO ALBERT STREET, UMGENI ROAD TO CRABBE STREET TAXI RANK.</p>
12.8	<p>FROM CRABBE STREET TAXI RANK, INTO OSBORNE STREET INTO FIRST AVENUE, JOIN EPSOME ROAD, UMGENI ROAD INTO LEOPOLD STREET, JOIN N3 AND PROCEED ALONG N3, FROM N3 ONTO R103 AT COLENZO JOIN N11 INTO LADYSMITH AND TURN AT QUEEN STREET TO LADYSMITH TAXI RANK AND RETURN.</p> <p>RETURN</p> <p>FROM LADYSMITH TAXI RANK INTO QUEEN STREET, INTO N11, INTO AND ALONG R103, JOIN N3 AT COLENZO, INTO AND ALONG N3 TO DURBAN, INTO OLD DUTCH ROAD, ALICE STREET, LEFT INTO ALBERT STREET, UMGENI ROAD TO CRABBE STREET TAXI RANK.</p>



transport

Department:
Transport
Province of KwaZulu-Natal

GAZETTE

LGKZNG79-2018-
MAR

REGION: ALL

12.9	<p>FROM APPROVED TAXI RANK IN DURBAN TO APPROVED TAXI RANK IN MANDINI DIRECT AND RETURN FORWARD TRIP.</p> <p>ROUTE: FROM CARTWRIGHT FLATS TAXI RANK INTO UMGENI ROAD TURN INTO ARGYLE ROAD AND JOIN M4 PROCEED TO N2 AT BALLITO, INTO AND ALONG N2 UNTIL R245, INTO AND ALONG R245 VIA DARNALL TO R102, INTO AND ALONG R102 TO R258 INTO MANDINI, INTO AND ALONG MAIN ROAD MANDINI TO AMATIKULU RANKING AT THE MANDINI TAXI RANK AND RETURN.</p> <p>RETURN TRIP.</p> <p>ROUTE: FROM MANDINI TAXI RANK INTO AND ALONG MAIN ROAD FROM AMATIKULU, INTO R258, INTO AND ALONG R102 VIA DARNALL INTO AND ALONG R245, INTO N2, JOIN M4 AT BALLITO, PROCEED ALONG M4 TO DURBAN, RIGHT INTO ARGYLE ROAD, LEFT INTO UMGENI ROAD, RIGHT INTO LEOPOLD STREET, RIGHT INTO WARWICK AVENUE, RIGHT INTO ALICE STREET, LEFT INTO ALBERT STREET TO CARTWRIGHT FLATS TAXI RANK.</p>
12.10	<p>FROM CRABBE STREET TAXI RANK, INTO OSBORNE STREET, INTO FIRST AVENUE INTO EPSOME ROAD AND TURN INTO LEOPOLD STREET, INTO AND ALONG N3 AND PROCEED TO R103 AT COLENZO INTO AND ALONG R103, INTO AND ALONG N11 TO NEWCASTLE, TURN INTO ALLEN STREET, INTO KIRKLAND STREET, VOORTREKKER STREET TO NEWCASTLE TAXI RANK AND RETURN.</p> <p>RETURN</p> <p>FROM NEWCASTLE TAXI RANK INTO VOORTREKKER STREET, INTO KIRKLAND STREET, INTO ALLEN STREET, INTO AND ALONG N11, INTO AND ALONG R103, JOIN N3 AT COLENZO, INTO AND ALONG N3 TO DURBAN, INTO OLD DUTCH ROAD, ALICE STREET</p>
12.11	<p>FROM APPROVED TAXI RANK IN DURBAN TO APPROVED TAXI RANK IN STANGER DIRECT AND RETURN FORWARD TRIP.</p> <p>ROUTE: FROM CARTWRIGHT FLATS TAXI RANK INTO UMGENI ROAD TURN INTO ARGYLE ROAD AND JOIN M4, INTO AND ALONG M4, INTO R214 VIA UMHLALI, JOIN R102 VIA SHAKASKRAAL TURN INTO CHIEF ALBERT LUTHULI STREET INTO BALCOMBE ROAD TO KWA DUKUZA/STANGER TAXI RANK AND RETURN.</p> <p>RETURN TRIP.</p> <p>ROUTE: FROM KWADUKUZA / STANGER TAXI RANK INTO BALCOMBE ROAD, INTO CHIEF ALBERT LUTHULI STREET, JOIN THE R102 VIA SHAKASKRAAL, INTO R214 VIA UMHLALI, INTO AND ALONG M4 TO DURBAN, INTO ARGYLE ROAD, LEFT INTO UMGENI ROAD, RIGHT INTO LEOPOLD STREET, RIGHT INTO WARWICK AVENUE, RIGHT INTO ALICE STREET LEFT INTO ALBERT STREET, INTO CARTWRIGHT FLATS TAXI RANK.</p>
12.12	<p>FROM APPROVED TAXI RANK IN DURBAN TO APPROVED TAXI RANK IN MKUZE DIRECT AND RETURN.</p> <p>FROM CARTWRIGHT FLATS TAXI RANK INTO UMGENI ROAD TURN INTO ARGYLE ROAD AND JOIN M4 PROCEED TO N2 AT BALLITO, INTO AND ALONG N2 RIGHT INTO MKUZE MAIN ROAD, INTO EAGLE AVENUE TO MKUZE TAXI RANK AND RETURN.</p> <p>RETURN</p> <p>FROM MKUZE TAXI RANK INTO EAGLE AVENUE, INTO MAIN ROAD, INTO AND ALONG N2, JOIN M4 AT BALLITO, PROCEED ALONG M4 TO DURBAN, RIGHT INTO ARGYLE ROAD, LEFT INTO UMGENI ROAD, RIGHT INTO LEOPOLD STREET, RIGHT INTO WARWICK AVENUE, RIGHT INTO ALICE STREET, LEFT INTO ALBERT STREET TO CARTWRIGHT FLATS TAXI RANK.</p>



transport

Department:
Transport
Province of KwaZulu-Natal

GAZETTE

LGKZNG79-2018-
MAR

REGION: ALL

12.13	<p>FROM APPROVED TAXI RANKS IN DURBAN TO APPROVED TAXI RANK IN MELMOTH DIRECT AND RETURN.</p> <p>FROM CRABBE STREET TAXI RANK, LEFT INTO OSBORNE, INTO FIRST AVENUE / STAMFORDHILL ROAD INTO ARGYLE ROAD JOIN M4 PROCEED TO N2 AT BALLITO, INTO AND ALONG N2 TO R66, INTO AND ALONG R66 TO MELMOTH, INTO AND VICTORIA STREET TO MELMOTH TAXI RANK AND RETURN.</p> <p>RETURN</p> <p>FROM MELMOTH TAXI RANK INTO VICTORIA STREET, INTO AND ALONG R66, INTO AND ALONG N2, JOIN M4 AT BALLITO; PROCEED ALONG M4 TO DURBAN, RIGHT INTO ARGYLE ROAD, LEFT INTO UMGENI ROAD, RIGHT INTO LEOPOLD STREET, RIGHT IN TO WARWICK AVENUE, RIGHT INTO ALICE STREET, LEFT INTO ALBERT STREET, INTO UMGENI ROAD TO CRABBE STREET TAXI RANK.</p>
12.14	<p>FROM APPROVED TAXI RANK IN DURBAN TO APPROVED TAXI RANK IN GINGINDLOVU DIRECT AND RETURN</p> <p>FORWARD TRIP ROUTE: FROM CRABBE STREET TAXI RANK, INTO OSBORNE STREET, INTO FIRST AVENUE / STAMFORDHILL ROAD INTO ARGYLE ROAD JOIN M4 PROCEED TO N2 AT BALLITO, PROCEED ALONG THE N2 TO R258, INTO AND ALONG R258, INTO AND ALONG ROAD R102 TO MAIN STREET, GINGINDLOVU, CONTINUE ALONG MAIN STREET TO GINGINDLOVU TAXI RANK AND RETURN.</p> <p>RETURN TRIP ROUTE: FROM GINGINDLOVU TAXI RANK INTO MAIN STREET, INTO AND ALONG R102, INTO AND ALONG R258, INTO N2, JOIN M4 AT BALLITO, PROCEED ALONG M4 TO DURBAN, RIGHT INTO ARGYLE ROAD, LEFT INTO UMGENI ROAD, RIGHT INTO LEOPOLD STREET, RIGHT INTO WARWICK AVENUE, RIGHT INTO ALICE STREET, LEFT INTO ALBERT STREET, INTO UMGENI ROAD TO CRABBE STREET TAXI RANK.</p>
12.15	<p>FROM APPROVED TAXI RANK IN DURBAN TO APPROVED TAXI RANK IN MTUBATUBA DIRECT AND RETURN FORWARD TRIP.</p> <p>ROUTE: FROM CRABBE STREET TAXI RANK, LEFT INTO OSBORNE STREET INTO FIRST AVENUE / STAMFORDHILL ROAD INTO ARGYLE ROAD JOIN M4 PROCEED TO N2 AT BALLITO, INTO AND ALONG N2 TO BHOBZA ROAD (MTUBATUBA) INTO AND ALONG BHOBZA ROAD, INTO AND ALONG RIVERVIEW ROAD, INTO AND ALONG JOHN ROSS ROAD, INTO AND ALONG NYATHI ROAD TO MTUBATUBA TAXI RANK AND RETURN.</p> <p>RETURN TRIP.</p> <p>ROUTE: FROM MTUBATUBA TAXI RANK, INTO AND ALONG NYATHI ROAD, INTO AND ALONG JOHN ROSS ROAD, INTO AND ALONG RIVERVIEW ROAD, INTO AND ALONG BHOBZA ROAD, INTO AND ALONG N2, JOIN M4 AT BALLITO, PROCEED ALONG M4 TO DURBAN, RIGHT INTO ARGYLE ROAD, LEFT INTO UMGENI ROAD, RIGHT INTO LEOPOLD STREET, RIGHT INTO WARWICK AVENUE, RIGHT INTO ALICE STREET, LEFT INTO ALBERT STREET, UMGENI ROAD TO CRABBE STREET TAXI RANK</p>
12.16	<p>FROM APPROVED TAXI RANK IN DURBAN TO APPROVED TAXI RANK IN NONGOMA .</p> <p>FORWARD TRIP.</p> <p>ROUTE: FROM CRABBE STREET TAXI RANK LEFT INTO OSBORNE STREET, INTO FIRST AVENUE / STAMFORDHILL ROAD INTO ARGYLE ROAD AND JOIN M4 PROCEED TO N2 AT BALLITO, INTO AND ALONG N2 TO R66, INTO AND ALONG R66 BY PASSING ESHOWE, INTO AND ALONG R34, TURN TO R66 TO NONGOMA BY PASSING ULUNDI TO NONGOMA TAXI RANK AND RETURN.</p> <p>RETURN TRIP.</p> <p>ROUTE: FROM NONGOMA TAXI RANK, TURN INTO R66 BY PASSING ULUNDI, INTO AND ALONG R34, INTO AND ALONG R66 BY PASSING ESHOWE, INTO AND ALONG N2, JOIN M4 AT BALLITO, PROCEED ALONG M4 TO DURBAN, RIGHT INTO ARGYLE ROAD, LEFT INTO UMGENI ROAD, RIGHT INTO LEOPOLD STREET, RIGHT INTO WARWICK AVENUE, RIGHT INTO ALICE STREET, LEFT INTO ALBERT STREET, UMGENI ROAD, TO CRABBE STREET TAXI RANK.</p>



transport

Department:
Transport
Province of KwaZulu-Natal

GAZETTE

LGKZNG79-2018-
MAR

REGION: ALL

12.17	<p>FROM CRABBE STREET TAXI RANK, INTO OSBORNE STREET, INTO FIRST AVENUE JOIN EPSOME ROAD, UMGENI ROAD INTO LEOPOLD STREET JOIN N3 AND PROCEED ALONG N3 TO R103 AT COLENSO, ALONG R103, JOIN N11 PROCEED TO R692 TO DUNDEE INTO AND ALONG R68, INTO DUNDEE AND TURN TO VICTORIA STREET TAXI RANK IN DUNDEE AND RETURN.</p> <p>FROM VICTORIA STREET TAXI RANK INTO AND ALONG R68, INTO AND ALONG R692, INTO AND ALONG N11, INTO AND ALONG R103, JOIN N3 AT COLENSO, INTO AND ALONG N3 TO DURBAN, OLD DUTCH ROAD, ALICE STREET, LEFT INTO ALBERT STREET, UMGENI ROAD TO CRABBE STREET TAXI RANK.</p>
12.18	<p>FROM APPROVED TAXI RANK IN DURBAN TO APPROVED TAXI RANK IN BABANANGO DIRECT AND RETURN.</p> <p>FROM CARTWRIGHT FLATS TAXI RANK INTO UMGENI ROAD TURN INTO ARGYLE ROAD AND JOIN M4 PROCEED TO N2 AT BALLITO, INTO AND ALONG THE N2 TO R66, INTO AND ALONG R66, LEFT INTO AND ALONG R68 TO TAXI RANK AT BABANANGO AND RETURN.</p> <p>RETURN TRIP</p> <p>FROM BABANANGO TAXI RANK INTO AND ALONG R68, INTO AND ALONG R66, INTO N2, JOIN M4 AT BALLITO; PROCEED ALONG M4 TO DURBAN, RIGHT INTO ARGYLE ROAD, LEFT INTO UMGENI ROAD, RIGHT INTO LEOPOLD STREET, RIGHT INTO WARWICK AVENUE, RIGHT INTO ALICE STREET, LEFT INTO ALBERT STREET, TO CARTWRIGHT FLATS TAXI RANK.</p>
12.19	<p>FROM APPROVED TAXI RANK IN DURBAN TO APPROVED TAXI RANK IN VRYHEID DIRECT AND RETURN FORWARD TRIP.</p> <p>ROUTE: FROM CRABBE STREET TAXI RANK LEFT INTO OSBORNE STREET, INTO FIRST AVENUE, STAMFORDHILL ROAD JOIN M4 PROCEED TO N2 AT BALLITO INTO AND ALONG N2, TO R66 VIA GINGINDLOVU INTO AND ALONG R34 VIA MELMOTH AND CONTINUE TO VRYHEID EAST ON R34 JOIN STRETCH STREET AND TURN AT BOCRET STREET TO VRYHEID TAXI RANK AND RETURN.</p> <p>RETURN TRIP.</p> <p>ROUTE: FROM VRYHEID TAXI RANK INTO BOCRET STREET, INTO STRETCH STREET, INTO R34 WEST, INTO AND ALONG R34 VIA MELMOTH, INTO AND ALONG R66 VIA GINGINDLOVU, INTO AND ALONG N2, JOIN M4 AT BALLITO, PROCEED ALONG M4 TO DURBAN, RIGHT INTO ARGYLE ROAD, LEFT INTO UMGENI ROAD, RIGHT INTO LEOPOLD STREET, RIGHT INTO WARWICK AVENUE, RIGHT INTO ALICE STREET, LEFT INTO ALBERT STREET, UMGENI ROAD TO CRABBE STREET TAXI RANK.</p> <p>NB: RETURN JOURNEY THE RETURN TRIP IS THE FORWARD TRIP IN REVERSE SAVE AND EXCEPT WHERE ONE WAY STREETS IN CITY AREAS DO NOT ALLOW THIS WHEREUPON THE ROUTE SHALL BE AS CLOSE AS POSSIBLE TO THAT OF THE FORWARD TRIP AND AS PRESCRIBED BY THE RELEVANT LOCAL AUTHORITY.</p>
12.20	<p>FROM CRABBE STREET TAXI RANK, INTO OSBORNE STREET, INTO FIRST AVENUE / STAMFORDHILL ROAD INTO ARGYLE ROAD JOIN M4 PROCEED TO N2 AT BALLITO, INTO AND ALONG N2 TO R22 AT HLULUWE INTO MAIN ROAD HLULUWE, INTO HLULUWE TAXI RANK AND RETURN.</p> <p>RETURN</p> <p>FROM HLULUWE TAXI RANK, INTO MAIN ROAD, INTO AND ALONG R22, INTO AND ALONG N2, JOIN M4 AT BALLITO; PROCEED ALONG M4 TO DURBAN, RIGHT INTO ARGYLE ROAD, LEFT INTO UMGENI ROAD, RIGHT INTO LEOPOLD STREET, RIGHT INTO WARWICK AVENUE, RIGHT INTO ALICE STREET, LEFT INTO ALBERT STREET, INTO UMGENI ROAD TO CRABBE STREET TAXI RANK</p>
12.21	<p>FROM CRABBE STREET TAXI RANK, INTO OSBORNE STREET, INTO FIRST AVENUE / STAMFORDHILL ROAD INTO ARGYLE ROAD JOIN M4 PROCEED TO N2 AT BALLITO, INTO AND ALONG N2 TO R34, INTO AND ALONG R34 (JOHN ROSS HIGHWAY), INTO AND ALONG BULLION ROAD, INTO KRUGER RAND ROAD TO RICHARDSBAY TAXI RANK AND RETURN.</p> <p>FROM RICHARDSBAY TAXI RANK, INTO KRUGER RAND ROAD, INTO AND ALONG BULLION ROAD, ALONG R34 (JOHN ROSS HIGHWAY), INTO AND ALONG N2, JOIN M4 AT BALLITO, PROCEED ALONG M4 TO DURBAN, RIGHT INTO ARGYLE ROAD, LEFT INTO UMGENI ROAD, RIGHT INTO LEOPOLD STREET, RIGHT INTO WARWICK AVENUE, RIGHT INTO ALICE STREET, LEFT INTO ALBERT STREET, INTO UMGENI ROAD INTO CRABBE STREET TAXI RANK.</p>



transport

Department:
Transport
Province of KwaZulu-Natal

GAZETTE

LGKZNG79-2018-
MAR

REGION: ALL

12.22	<p>FROM APPROVED TAXI RANK IN DURBAN TO APPROVED TAXI RANKS IN EMPANGENI DIRECT AND RETURN.</p> <p>FROM CRABBE STREET TAXI RANK, INTO OSBORNE STREET, INTO FIRST AVENUE / STAMFORDHILL ROAD INTO ARGYLE ROAD JOIN M4 PROCEED TO N2 AT BALLITO, INTO AND ALONG N2 TO R66, INTO AND ALONG R66 BY PASSING GINGINDLOVU, INTO ALONG R102 TO EMPANGENI, LEFT INTO AND ALONG JOHN ROSS HIGHWAY TO EMPANGENI "A" TAXI RANK AND RETURN.</p> <p>RETURN</p> <p>FROM EMPANGENI "A" TAXI RANK INTO AND ALONG JOHN ROSS HIGHWAY, RIGHT INTO R102, INTO AND ALONG R66 BY PASSING GINGINDLOVU, INTO AND ALONG N2, JOIN M4 AT BALLITO, PROCEED ALONG M4 TO DURBAN, RIGHT INTO ARGYLE ROAD, LEFT INTO UMGENI ROAD, RIGHT INTO LEOPOLD STREET, RIGHT INTO WARWICK AVENUE, RIGHT INTO ALICE STREET, LEFT INTO ALBERT STREET, INTO UMGENI ROAD TO CRABBE STREET TAXI RANK.</p> <p>FROM CRABBE STREET TAXI RANK, INTO OSBORNE STREET, INTO FIRST AVENUE / STAMFORDHILL ROAD INTO ARGYLE ROAD JOIN M4 PROCEED TO N2 AT BALLITO, INTO AND ALONG N2 TO R66, INTO AND ALONG R66 BY PASSING GINGINDLOVU INTO AND ALONG R102, INTO AND ALONG TANNER ROAD (EMPANGENI RAIL), TO "B" RANK EMPANGENI RAIL AND RETURN.</p> <p>RETURN</p> <p>FROM "B" RANK EMPANGENI RAIL INTO AND ALONG TANNER ROAD, INTO AND ALONG R102, INTO AND ALONG R66 BY PASSING GINGINDLOVU, INTO N2, JOIN M4 AT BALLITO, PROCEED ALONG M4 TO DURBAN, RIGHT INTO ARGYLE ROAD, INTO UMGENI ROAD, RIGHT INTO LEOPOLD STREET, RIGHT INTO WARWICK AVENUE, RIGHT INTO ALICE STREET, LEFT INTO ALBERT STREET, INTO UMGENI ROAD TO CRABBE STREET TAXI RANK.</p>
12.23	<p>DURBAN METRO TO WELKOM.</p> <p>ROUTE: FROM CARTWRIGHT FLATS TAXI RANK INTO AND ALONG UMGENI ROAD, RIGHT INTO AND ALONG LEOPOLD STREET INTO AND ALONG N3 TO HARRISMITH, INTO AND ALONG N5 VIA BETHLEHEM, SENEKAL, INTO AND ALONG R70 VIA VENTERSBERG, INTO AND ALONG R73 VIA VIRGINIA INTO AND ALONG POWER ROAD TO CONSTANTIA / MOTHUSI ROAD TO TAXI RANK IN WELKOM AND RETURN.</p> <p>RETURN TRIP.</p> <p>ROUTE: FROM WELKOM TAXI RANK INTO CONSTANTIA / MOTHUSI ROAD, INTO AND ALONG POWER ROAD, INTO AND ALONG R73 VIA VIRGINIA, INTO AND ALONG R70 VIA VENTERSBERG, INTO AND ALONG N5 VIA SENEKAL AND BETHLEHEM, INTO HARRISMITH, INTO AND ALONG N3 TO DURBAN, INTO OLD DUTCH ROAD, ALICE STREET, LEFT INTO ALBERT STREET, INTO CARTWRIGHT FLATS TAXI RANK.</p> <p>ALTERNATIVELY: VIA PINETOWN ON RETURN TRIPS TO DURBAN (DROP PASSENGERS ONLY).</p> <p>FROM WELKOM...TO N3 INTO AND ALONG M13 TO PINETOWN INTO AND ALONG OLD MAIN ROAD RIGHT INTO CROMPTON STREET TO M13, JOIN N3 AT PARADISE VALLEY INTO AND ALONG N3 TO DURBAN INTO OLD DUTCH ROAD, ALICE STREET TO CARTWRIGHT FLATS TAXI RANK.</p> <p>NO PASSENGERS TO BE PICKED UP IN PINETOWN.</p> <p>NB: RETURN JOURNEY</p> <p>THE RETURN TRIP IS THE FORWARD TRIP IN REVERSE SAVE AND EXCEPT WHERE ONE WAY STREETS IN CITY AREAS DO NOT ALLOW THIS WHEN UPON THE ROUTE SHALL BE AS CLOSE AS POSSIBLE TO THAT OF THE FORWARD TRIP AND AS PRESCRIBED BY THE RELEVANT LOCAL AUTHORITY.</p>



transport

Department:
Transport
Province of KwaZulu-Natal

GAZETTE

LGKZNG79-2018-
MAR

REGION: ALL

12.24	<p>FROM APPROVED TAXI RANK IN DURBAN TO APPROVED TAXI RANK IN QWAQWA DIRECT AND RETURN FORWARD TRIP.</p> <p>ROUTE: FROM CARTWRIGHT FLATS TAXI RANK INTO AND ALONG UMGENI ROAD, INTO AND ALONG LEOPOLD STREET, INTO AND ALONG N3 TO HARRISMITH FROM HARRISMITH ALONG R712, INTO AND ALONG R57 TO PHUTHADITJABA INTO AND ALONG MAMPOI STREET TO QWAQWA TAXI RANK AND RETURN.</p> <p>ALTERNATIVELY ...INTO AND ALONG N3 TO R74, INTO AND ALONG R74, TO R712, INTO AND ALONG R712, INTO AND ALONG R57 TO PHUTHADITJABA, MAMPOI STREET TO QWAQWA TAXI RANK AND RETURN.</p> <p>RETURN TRIP.</p> <p>ROUTE: FROM QWAQWA TAXI RANK INTO AND ALONG MAMPOI STREET, INTO AND ALONG R57, INTO AND ALONG R712 TO HARRISMITH, INTO AND ALONG N3 TO DURBAN, INTO OLD DUTCH ROAD, ALICE STREET, LEFT INTO ALBERT STREET, INTO CARTWRIGHT FLATS TAXI RANK.</p> <p>ALTERNATIVELY: VIA PINETOWN ON RETURN TRIPS TO DURBAN (DROP PASSENGERS ONLY).</p> <p>FROM: QWAQWA TAXI RANK...TO N3 INTO AND ALONG M13 TO PINETOWN INTO AND ALONG OLD MAIN ROAD RIGHT INTO CROMPTON STREET TO M13, JOIN N3 AT PARADISE VALLEY INTO AND ALONG N3 TO DURBAN INTO OLD DUTCH ROAD, ALICE STREET LEFT INTO ALBERT STREET TO CARTWRIGHT FLATS TAXI RANK.</p> <p>NO PASSENGERS TO BE PICKED UP IN PINETOWN.</p>
12.25	<p>FROM CRABBE STREET TAXI RANK, INTO OSBORNE STREET, INTO FIRST AVENUE / STAMFORDHILL ROAD INTO ARGYLE ROAD AND JOIN M4 PROCEED TO N2 AT BALLITO, INTO AND ALONG N2 TO R66, INTO AND ALONG R66 BY PASSING ESHOWE, INTO AND ALONG R34, RIGHT INTO AND ALONG R66 TO ULUNDI, INTO PRINCESS MAGOGO STREET TO ULUNDI TAXI RANK AND RETURN.</p> <p>FROM ULUNDI TAXI RANK INTO PRINCESS MGOGO STREET, INTO AND ALONG R66, INTO AND ALONG R34, INTO AND ALONG R66 BY PASSING ESHOWE, INTO AND ALONG N2, JOIN M4 AT BALLITO, PROCEED ALONG M4 TO DURBAN, RIGHT INTO ARGYLE ROAD, LEFT INTO UMGENI ROAD, RIGHT INTO LEOPOLD STREET, RIGHT INTO WARWICK AVENUE, RIGHT INTO ALICE STREET, LEFT INTO ALBERT STREET, INTO UMGENI ROAD TO CRABBE STREET TAXI RANK.</p>
12.26	<p>DURBAN CBD TO GINGINDLOVU.</p> <p>FROM APPROVED TAXI RANK IN DURBAN TO APPROVED TAXI RANK IN GINGINDLOVU DIRECT AND RETURN.</p> <p>ROUTE: FROM CRABBE STREET TAXI RANK, INTO OSBORNE STREET, INTO FIRST AVENUE/STAMFORDHILL ROAD INTO ARGYLE ROAD JOIN M4 PROCEED TO N2 AT BALLITO, PROCEED ALONG THE N2 TO R258, INTO AND ALONG R258, INTO AND ALONG ROAD R102 TO MAIN STREET, GINGINDLOVU, CONTINUE ALONG MAIN STREET TO GINGINDLOVU TAXI RANK AND RETURN.</p> <p>RETURN TRIP.</p> <p>ROUTE: FROM GINGINDLOVU TAXI RANK INTO MAIN STREET, INTO AND ALONG R258, INTO N2, JOIN M4 AT BALLITO; PROCEED ALONG M4 TO DURBAN, RIGHT INTO ARGYLE ROAD, LEFT INTO UMGENI ROAD, RIGHT INTO LEOPOLD STREET, RIGHT INTO WARWICK AVENUE, RIGHT INTO ALICE STREET, LEFT INTO ALBERT STREET, INTO UMGENI ROAD TO CRABBE STREET TAXI RANK.</p>



transport

Department:
Transport
Province of KwaZulu-Natal

GAZETTE

LGKZNG79-2018-
MAR

REGION: ALL

12.27	<p>FROM APPROVED TAXI RANK IN DURBAN TO APPROVED TAXI RANK IN ESHOWE DIRECT AND RETURN.</p> <p>FROM CRABBE STREET TAXI RANK, LEFT INTO OSBORNE STREET INTO FIRST AVENUE / STAMFORDHILL ROAD INTO ARGYLE ROAD JOIN M4 PROCEED TO N2 AT BALLITO, CONTINUE ALONG N2 TO R66, INTO AND ALONG R66, TO ESHOWE, INTO AND ALONG JOHN ROSS HIGHWAY, INTO OSBORNE ROAD TO ESHOWE TAXI RANK AND RETURN.</p> <p>RETURN</p> <p>FROM ESHOWE TAXI RANK INTO OSBORNE ROAD, INTO AND ALONG JOHN ROSS HIGHWAY, INTO AND ALONG R66, INTO AND ALONG N2, JOIN M4 AT BALLITO, PROCEED ALONG M4 TO DURBAN, RIGHT INTO ARGYLE ROAD, LEFT INTO UMGENI ROAD, RIGHT INTO LEOPOLD STREET, RIGHT INTO WARWICK AVENUE, RIGHT INTO ALICE STREET, LEFT INTO ALBERT STREET, UMGENI ROAD TO CRABBE STREET TAXI RANK.</p>
12.28	<p>DURBAN TO STANDERTON.</p> <p>FROM OSBORNE ROAD TAXI RANK, LEFT TO FIRST AVENUE, BECOMES EPSOM ROAD, WHICH BECOMES INGUCE, RIGHT DAVID WEBSTER (LEOPOLD STREET), INTO N3, PASS MOOI RIVER OFF RAMP AND TURN RIGHT TO R103, PASS COLENZO, PASS ROOSBOM OFF RAMP AND TURN RIGHT TO N11, INTO LYELL STREET, LYELL STREET BECOMES N11, PASS NEWCASTLE, LEFT TO ADELADE TAMBO STREET, PASS VOLKSRUST, RIGHT TO GOVAN MBEKI DRIVE, INTO R23 PASS PERDEKOP, R23 BECOMES R546, RIGHT TO VRY STREET, RIGHT TO BURGER STREET INTO BURGER STREET INTO BURGER STREET INTO BURGER STREET TAXI RANK.</p> <p>RETURN ROUTE.</p> <p>FROM STANDERTON TAXI RANK IN BURGER STREET, INTO MONANI MASIYELA STREET, LEFT TO VRY STREET, LEFT TO R23, RIGHT TO ADELADE TAMBO STREET, LEFT TO N11 OFF RAMP AND TURN LEFT TO R103, PASS ROOSBOM AND COLENZO OFF RAMP AND LEFT TO N3, PASS ALL PLACES MENTIONED BEFORE ON N3, LEFT TO OLD DUTCH ROAD, INTO JOHANNES NKOSI (ALICE STREET), LEFT TO INGUCE (ALBERT STREET), INTO UMGENI ROAD, LEFT TO CRABBE STREET TAXI RANK.</p>
12.29	<p>DURBAN TO WITBANK.</p> <p>FROM OSBORNE ROAD TAXI RANK, LEFT TO FIRST AVENUE, BECOMES EPSOM ROAD, WHICH BECOMES INGUCE, RIGHT DAVID WEBSTER (LEOPOLD STREET), INTO N3, PASS MOOI RIVER OFF RAMP AND TURN RIGHT TO R103, PASS COLENZO, PASS ROOSBOM OFF RAMP AND TURN RIGHT TO N11, INTO LYELL STREET, LYELL STREET BECOMING N11, PASS LADYSMITH, PASS NEWCASTLE, PASS CHARLESTOWN, PASS VOLKSRUST, PASS AMERSFORT, PASS ERMELO, PASS HENDRINA, LEFT TO R38, RIGHT TO R542, RIGHT TO R544, RIGHT TO BEAUTY AVENUE, TO DUVAN TAXI RANK IN WITBANK.</p> <p>RETURN ROUTE.</p> <p>FROM DUVAN TAXI RANK IN WITBANK, LEFT TO BEAUTY STREET, LEFT TO R544, RIGHT TO M35, LEFT TO N17, RIGHT TO M35, INTO N11 OFF RAMP AND LEFT TO R103, PASS ROOSBOM AND COLENZO OFF RAMP AND LEFT TO N3, LEFT TO OLD DUTCH ROAD, INTO JOHANNES NKOSI (ALICE STREET), LEFT TO INGUCE (ALBERT STREET), INTO UMGENI ROAD, LEFT TO CRABBE STREET TAXI RANK.</p>
12.30	<p>DURBAN TO VEREENIGING</p> <p>FROM OSBORNE ROAD TAXI RANK, LEFT TO FIRST AVENUE, BECOMES EPSOM ROAD, WHICH BECOMES INGUCE, RIGHT DAVID WEBSTER (LEOPOLD STREET), INTO N3, PASS PIETERMARITZBURG, PASS MOOI RIVER, PASS HARRISMITH, PASS WARDEN, LEFT TO R54, LEFT TO R42, RIGHT TO GENERAL HERTZOG STREET, LEFT TO UNION STREET, TO VEREENIGING TAXI RANK (RS022) AND RETURN ON THE SAME ROUTE.</p> <p>RETURN ROUTE</p> <p>FROM VEREENIGING TAXI RANK (RS022), RIGHT TO GENERAL HERTZOG, RIGHT R54, TO N3, PASS ALL ABOVE MENTIONED PLACES THAT ARE ON THE N3 AND THEN LEFT TO OLD DUTCH ROAD, INTO JOHANNES NKOSI (ALICE STREET), LEFT TO INGUCE (ALBERT STREET), INTO UMGENI ROAD, LEFT TO CRABBE STREET TAXI RANK.</p>



transport

Department:
Transport
Province of KwaZulu-Natal

GAZETTE

LGKZNG79-2018-
MAR

REGION: ALL

1) Application Number: APP0097232	2) Gazette Number: LGKZNG79-2018-MAR
3) Applicant: FA DUBE ID NO. 5306125440087 Association: DURBAN LONG DISTANCE TAXI ASSOCIATION	4) Applicant Address: 32 UMGENI CENTRE, 273 UMGENI ROAD DURBAN KWA-ZULU NATAL 4001
5) Existing Licence Holder: NOT APPLICABLE ID NO. NOT APPLICABLE	6) Existing Licence Holder Address: NOT APPLICABLE
7) Type of application: NEW OPERATING LICENCE	8) Operating Licence Number: NOTAVAILABLE
9) Vehicle Type: MINIBUS	10) 1 X 15 (SEATED) + 0 (STANDING)
11) Region: DURBAN CENTRAL	
12.1	<p>FROM APPROVED TAXI RANK IN DURBAN TO WANDERERS STREET, JOHANNESBURG TO PARK CITY TAXI RANK NO. 2 DIRECT AND RETURN.</p> <p>ROUTE: FROM CRABBE STREET / OSBORNE STREET TAXI RANK INTO FIRST AVENUE, EPSOME ROAD, UMGENI ROAD, LEOPOLD STREET, INTO AND ALONG N3 BY PASSING PIETERMARTIZBURG, HARRISMITH TO M2 WEST JOHANNESBURG, INTO AND ALONG HARROW ROAD, ANDERSON STREET, TROY STREET, PLAIN STREET, WANDERERS STREET, TO WANDERERS STREET TAXI RANK JOHANNESBURG AND RETURN.</p> <p>RETURN TRIP.</p> <p>ROUTE: FROM WANDERERS STREET TAXI RANK INTO PLAIN STREET, TROY STREET, ANDERSON STREET, INTO AND ALONG HARROW ROAD, INTO AND ALONG M2 EAST, INTO AND ALONG N3 PASSING HARRISMITH, AND PIETERMARITZBURG TO DURBAN, INTO OLD DUTCH ROAD, ALICE STREET, LEFT INTO ALBERT STREET, UMGENI ROAD INTO CRABBE STREET / OSBORNE STREET TAXI RANK.</p>
12.2	<p>FROM CARTWRIGHT FLATS TAXI RANK, INTO UMGENI ROAD TURN INTO ARGYLE ROAD AND JOIN M4 PROCEED TO N2 AT BALLITO, PROCEED ALONG N2 INTO AND ALONG R74 BY PASSING STANGER TO KRANSKOP, RIGHT INTO MAIN ROAD KRANSKOP TO KRANSKOP TAXI RANK AND RETURN.</p> <p>FROM KRANSKOP TAXI RANK, INTO MAIN ROAD, INTO AND ALONG R74 BY PASSING STANGER, INTO AND ALONG N2, JOIN M4 AT BALLITO, PROCEED ALONG M4 TO DURBAN, RIGHT INTO ARGYLE ROAD, LEFT INTO UMGENI ROAD, RIGHT INTO LEOPOLD STREET, RIGHT INTO WARWICK AVENUE, RIGHT INTO ALICE STREET, LEFT INTO ALBERT STREET TO CARTWRIGHT FLATS TAXI RANK.</p>
12.3	<p>FROM APPROVED TAXI RANKS IN DURBAN TO APPROVED TAXI RANKS IN MANGUZA DIRECT AND RETURN.</p> <p>FROM CARTWRIGHT FLATS TAXI RANK INTO UMGENI ROAD TURN INTO ARGYLE ROAD AND JOIN M4 PROCEED TO N2 AT BALLITO, INTO AND ALONG N2, INTO AND ALONG R38, INTO AND ALONG R38 BY PASSING JOZINI INTO AND ALONG R22 TO KWANGWANASE, INTO MAIN ROAD KWANGWANASE TO KWANGWANASE TAXI RANK AND RETURN.</p> <p>RETURN.</p> <p>FROM KWANGWANASE TAXI RANK INTO MAIN ROAD, INTO AND ALONG R22, INTO AND ALONG R38 PASSING JOZINI, INTO AND ALONG N2, JOIN M4 AT BALLITO, PROCEED ALONG M4 TO DURBAN, RIGHT INTO ARGYLE STREET, LEFT INTO UMGENI ROAD, RIGHT INTO LEOPOLD STREET, RIGHT INTO WARWICK AVENUE, RIGHT INTO ALICE STREET, LEFT INTO ALBERT STREET, TO CARTWRIGHT FLATS TAXI RANK.</p>



transport

Department:
Transport
Province of KwaZulu-Natal

GAZETTE

LGKZNG79-2018-
MAR

REGION: ALL

12.4	<p>APPROVED TAXI RANKS IN DURBAN TO APPROVED TAXI RANKS IN PONGOLA DIRECT AND RETURN.</p> <p>FROM CARTWRIGHT FLATS TAXI RANK, INTO UMGENI ROAD, INTO ARGYLE ROAD JOIN M4 PROCEED TO N2 AT BALLITO, INTO AND ALONG N2 TO PONGOLA, TURNING INTO PONGOLA TAXI RANK AND RETURN.</p> <p>RETURN</p> <p>FROM PONGOLA TAXI RANK, INTO AND ALONG N2, JOIN M4 AT BALLITO, PROCEED ALONG M4 TO DURBAN, RIGHT INTO ARGYLE ROAD, LEFT INTO UMGENI ROAD, RIGHT INTO LEOPOLD STREET, RIGHT INTO WARWICK AVENUE, RIGHT INTO ALICE STREET LEFT INTO ALBERT STREET, INTO CARTWRIGHT FLATS TAXI RANK.</p>
12.5	<p>SCHEDULE "B"</p> <p>ROUTE 1B.</p> <p>FROM APPROVED TAXI RANK IN DURBAN TO APPROVED TAXI RANK IN FICKSBURG DIRECT AND RETURN FORWARD TRIP</p> <p>ROUTE: FROM CARTWRIGHT FLATS TAXI RANK INTO AND ALONG UMGENI ROAD RIGHT INTO AND ALONG LEOPOLD STREET INTO AND ALONG N3 TO HARRISMITH INTO AND ALONG R712, INTO AND ALONG R711 VIA FOURIESBERG, INTO AND ALONG R26 TO FICKSBURG, INTO MC CABE STREET, INTO AND ALONG TOORN STREET TO TAXI RANK IN FICKSBURG AND RETURN.</p> <p>RETURN TRIP.</p> <p>ROUTE: FROM FICKSBURG TAXI RANK INTO AND ALONG TOORN STREET, INTO MCCABE STREET INTO AND ALONG R26, INTO AND ALONG R711 VIA FICKSBURG, INTO AND ALONG R712 TO HARRISMITH INTO AND ALONG N3 TO DURBAN, INTO OLD DUTCH ROAD, ALICE STREET, LEFT INTO ALBERT STREET, INTO CARTWRIGHT FLATS TAXI RANK.</p> <p>ALTERNATIVELY: VIA PINETOWN ON RETURN TRIPS TO DURBAN (DROP PASSENGERS ONLY): FROM FICKSBURG TAXI RANK...TO N3 INTO AND ALONG M13 TO PINETOWN INTO AND ALONG OLD MAIN ROAD RIGHT INTO CROMPTON STREET TO M13, JOIN N3 AT PARADISE VALLEY INTO AND ALONG N3 TO DURBAN, INTO OLD DUTCH ROAD, ALICE STREET LEFT INTO ALBERT STREET TO CARTWRIGHT FLATS TAXI RANK. NO PASSENGERS TO BE PICKED UP IN PINETOWN.</p>
12.6	<p>FROM DURBAN TO POINTS WITHIN THE PROVINCE OF KZN ONLY. NO PICKING UP OR SETTING DOWN OF PASSENGERS EN ROUTE.</p>
12.7	<p>FROM CRABBE STREET TAXI RANK LEFT INTO OSBORNE STREET, INTO FIRST AVENUE / STAMFORDHILL ROAD INTO ARGYLE ROAD JOIN M4 PROCEED TO N2 AT BALLITO, INTO AND ALONG N2 TO R618 AT MTUBATUBA, INTO AND ALONG R618 TO TAXI RANK AT HLABISA AND RETURN.</p> <p>FROM HLABISA TAXI RANK INTO AND ALONG R618, INTO AND ALONG N2, JOIN M4 AT BALLITO, PROCEED ALONG M4 TO DURBAN, RIGHT INTO ARGYLE ROAD, LEFT INTO UMGENI ROAD, RIGHT INTO LEOPOLD STREET, RIGHT INTO WARWICK AVENUE, RIGHT INTO ALICE STREET, LEFT INTO ALBERT STREET, UMGENI ROAD TO CRABBE STREET TAXI RANK.</p>
12.8	<p>FROM CRABBE STREET TAXI RANK, INTO OSBORNE STREET INTO FIRST AVENUE, JOIN EPSOME ROAD, UMGENI ROAD INTO LEOPOLD STREET, JOIN N3 AND PROCEED ALONG N3, FROM N3 ONTO R103 AT COLENZO JOIN N11 INTO LADYSMITH AND TURN AT QUEEN STREET TO LADYSMITH TAXI RANK AND RETURN.</p> <p>RETURN</p> <p>FROM LADYSMITH TAXI RANK INTO QUEEN STREET, INTO N11, INTO AND ALONG R103, JOIN N3 AT COLENZO, INTO AND ALONG N3 TO DURBAN, INTO OLD DUTCH ROAD, ALICE STREET, LEFT INTO ALBERT STREET, UMGENI ROAD TO CRABBE STREET TAXI RANK.</p>



transport

Department:
Transport
Province of KwaZulu-Natal

GAZETTE

LGKZNG79-2018-
MAR

REGION: ALL

12.9	<p>FROM APPROVED TAXI RANK IN DURBAN TO APPROVED TAXI RANK IN MANDINI DIRECT AND RETURN FORWARD TRIP.</p> <p>ROUTE: FROM CARTWRIGHT FLATS TAXI RANK INTO UMGENI ROAD TURN INTO ARGYLE ROAD AND JOIN M4 PROCEED TO N2 AT BALLITO, INTO AND ALONG N2 UNTIL R245, INTO AND ALONG R245 VIA DARNALL TO R102, INTO AND ALONG R102 TO R258 INTO MANDINI, INTO AND ALONG MAIN ROAD MANDINI TO AMATIKULU RANKING AT THE MANDINI TAXI RANK AND RETURN.</p> <p>RETURN TRIP.</p> <p>ROUTE: FROM MANDINI TAXI RANK INTO AND ALONG MAIN ROAD FROM AMATIKULU, INTO R258, INTO AND ALONG R102 VIA DARNALL INTO AND ALONG R245, INTO N2, JOIN M4 AT BALLITO, PROCEED ALONG M4 TO DURBAN, RIGHT INTO ARGYLE ROAD, LEFT INTO UMGENI ROAD, RIGHT INTO LEOPOLD STREET, RIGHT INTO WARWICK AVENUE, RIGHT INTO ALICE STREET, LEFT INTO ALBERT STREET TO CARTWRIGHT FLATS TAXI RANK.</p>
12.10	<p>FROM CRABBE STREET TAXI RANK, INTO OSBORNE STREET, INTO FIRST AVENUE INTO EPSOME ROAD AND TURN INTO LEOPOLD STREET, INTO AND ALONG N3 AND PROCEED TO R103 AT COLENZO INTO AND ALONG R103, INTO AND ALONG N11 TO NEWCASTLE, TURN INTO ALLEN STREET, INTO KIRKLAND STREET, VOORTREKKER STREET TO NEWCASTLE TAXI RANK AND RETURN.</p> <p>RETURN</p> <p>FROM NEWCASTLE TAXI RANK INTO VOORTREKKER STREET, INTO KIRKLAND STREET, INTO ALLEN STREET, INTO AND ALONG N11, INTO AND ALONG R103, JOIN N3 AT COLENZO, INTO AND ALONG N3 TO DURBAN, INTO OLD DUTCH ROAD, ALICE STREET</p>
12.11	<p>FROM APPROVED TAXI RANK IN DURBAN TO APPROVED TAXI RANK IN STANGER DIRECT AND RETURN FORWARD TRIP.</p> <p>ROUTE: FROM CARTWRIGHT FLATS TAXI RANK INTO UMGENI ROAD TURN INTO ARGYLE ROAD AND JOIN M4, INTO AND ALONG M4, INTO R214 VIA UMHLALI, JOIN R102 VIA SHAKASKRAAL TURN INTO CHIEF ALBERT LUTHULI STREET INTO BALCOMBE ROAD TO KWA DUKUZA/STANGER TAXI RANK AND RETURN.</p> <p>RETURN TRIP.</p> <p>ROUTE: FROM KWADUKUZA / STANGER TAXI RANK INTO BALCOMBE ROAD, INTO CHIEF ALBERT LUTHULI STREET, JOIN THE R102 VIA SHAKASKRAAL, INTO R214 VIA UMHLALI, INTO AND ALONG M4 TO DURBAN, INTO ARGYLE ROAD, LEFT INTO UMGENI ROAD, RIGHT INTO LEOPOLD STREET, RIGHT INTO WARWICK AVENUE, RIGHT INTO ALICE STREET LEFT INTO ALBERT STREET, INTO CARTWRIGHT FLATS TAXI RANK.</p>
12.12	<p>FROM APPROVED TAXI RANK IN DURBAN TO APPROVED TAXI RANK IN MKUZE DIRECT AND RETURN.</p> <p>FROM CARTWRIGHT FLATS TAXI RANK INTO UMGENI ROAD TURN INTO ARGYLE ROAD AND JOIN M4 PROCEED TO N2 AT BALLITO, INTO AND ALONG N2 RIGHT INTO MKUZE MAIN ROAD, INTO EAGLE AVENUE TO MKUZE TAXI RANK AND RETURN.</p> <p>RETURN</p> <p>FROM MKUZE TAXI RANK INTO EAGLE AVENUE, INTO MAIN ROAD, INTO AND ALONG N2, JOIN M4 AT BALLITO, PROCEED ALONG M4 TO DURBAN, RIGHT INTO ARGYLE ROAD, LEFT INTO UMGENI ROAD, RIGHT INTO LEOPOLD STREET, RIGHT INTO WARWICK AVENUE, RIGHT INTO ALICE STREET, LEFT INTO ALBERT STREET TO CARTWRIGHT FLATS TAXI RANK.</p>



transport

Department:
Transport
Province of KwaZulu-Natal

GAZETTE

LGKZNG79-2018-
MAR

REGION: ALL

12.13	<p>FROM APPROVED TAXI RANKS IN DURBAN TO APPROVED TAXI RANK IN MELMOTH DIRECT AND RETURN.</p> <p>FROM CRABBE STREET TAXI RANK, LEFT INTO OSBORNE, INTO FIRST AVENUE / STAMFORDHILL ROAD INTO ARGYLE ROAD JOIN M4 PROCEED TO N2 AT BALLITO, INTO AND ALONG N2 TO R66, INTO AND ALONG R66 TO MELMOTH, INTO AND VICTORIA STREET TO MELMOTH TAXI RANK AND RETURN.</p> <p>RETURN</p> <p>FROM MELMOTH TAXI RANK INTO VICTORIA STREET, INTO AND ALONG R66, INTO AND ALONG N2, JOIN M4 AT BALLITO; PROCEED ALONG M4 TO DURBAN, RIGHT INTO ARGYLE ROAD, LEFT INTO UMGENI ROAD, RIGHT INTO LEOPOLD STREET, RIGHT IN TO WARWICK AVENUE, RIGHT INTO ALICE STREET, LEFT INTO ALBERT STREET, INTO UMGENI ROAD TO CRABBE STREET TAXI RANK.</p>
12.14	<p>FROM APPROVED TAXI RANK IN DURBAN TO APPROVED TAXI RANK IN GINGINDLOVU DIRECT AND RETURN</p> <p>FORWARD TRIP ROUTE: FROM CRABBE STREET TAXI RANK, INTO OSBORNE STREET, INTO FIRST AVENUE / STAMFORDHILL ROAD INTO ARGYLE ROAD JOIN M4 PROCEED TO N2 AT BALLITO, PROCEED ALONG THE N2 TO R258, INTO AND ALONG R258, INTO AND ALONG ROAD R102 TO MAIN STREET, GINGINDLOVU, CONTINUE ALONG MAIN STREET TO GINGINDLOVU TAXI RANK AND RETURN.</p> <p>RETURN TRIP ROUTE: FROM GINGINDLOVU TAXI RANK INTO MAIN STREET, INTO AND ALONG R102, INTO AND ALONG R258, INTO N2, JOIN M4 AT BALLITO, PROCEED ALONG M4 TO DURBAN, RIGHT INTO ARGYLE ROAD, LEFT INTO UMGENI ROAD, RIGHT INTO LEOPOLD STREET, RIGHT INTO WARWICK AVENUE, RIGHT INTO ALICE STREET, LEFT INTO ALBERT STREET, INTO UMGENI ROAD TO CRABBE STREET TAXI RANK.</p>
12.15	<p>FROM APPROVED TAXI RANK IN DURBAN TO APPROVED TAXI RANK IN MTUBATUBA DIRECT AND RETURN FORWARD TRIP.</p> <p>ROUTE: FROM CRABBE STREET TAXI RANK, LEFT INTO OSBORNE STREET INTO FIRST AVENUE / STAMFORDHILL ROAD INTO ARGYLE ROAD JOIN M4 PROCEED TO N2 AT BALLITO, INTO AND ALONG N2 TO BHOBZA ROAD (MTUBATUBA) INTO AND ALONG BHOBZA ROAD, INTO AND ALONG RIVERVIEW ROAD, INTO AND ALONG JOHN ROSS ROAD, INTO AND ALONG NYATHI ROAD TO MTUBATUBA TAXI RANK AND RETURN.</p> <p>RETURN TRIP.</p> <p>ROUTE: FROM MTUBATUBA TAXI RANK, INTO AND ALONG NYATHI ROAD, INTO AND ALONG JOHN ROSS ROAD, INTO AND ALONG RIVERVIEW ROAD, INTO AND ALONG BHOBZA ROAD, INTO AND ALONG N2, JOIN M4 AT BALLITO, PROCEED ALONG M4 TO DURBAN, RIGHT INTO ARGYLE ROAD, LEFT INTO UMGENI ROAD, RIGHT INTO LEOPOLD STREET, RIGHT INTO WARWICK AVENUE, RIGHT INTO ALICE STREET, LEFT INTO ALBERT STREET, UMGENI ROAD TO CRABBE STREET TAXI RANK</p>
12.16	<p>FROM APPROVED TAXI RANK IN DURBAN TO APPROVED TAXI RANK IN NONGOMA .</p> <p>FORWARD TRIP.</p> <p>ROUTE: FROM CRABBE STREET TAXI RANK LEFT INTO OSBORNE STREET, INTO FIRST AVENUE / STAMFORDHILL ROAD INTO ARGYLE ROAD AND JOIN M4 PROCEED TO N2 AT BALLITO, INTO AND ALONG N2 TO R66, INTO AND ALONG R66 BY PASSING ESHOWE, INTO AND ALONG R34, TURN TO R66 TO NONGOMA BY PASSING ULUNDI TO NONGOMA TAXI RANK AND RETURN.</p> <p>RETURN TRIP.</p> <p>ROUTE: FROM NONGOMA TAXI RANK, TURN INTO R66 BY PASSING ULUNDI, INTO AND ALONG R34, INTO AND ALONG R66 BY PASSING ESHOWE, INTO AND ALONG N2, JOIN M4 AT BALLITO, PROCEED ALONG M4 TO DURBAN, RIGHT INTO ARGYLE ROAD, LEFT INTO UMGENI ROAD, RIGHT INTO LEOPOLD STREET, RIGHT INTO WARWICK AVENUE, RIGHT INTO ALICE STREET, LEFT INTO ALBERT STREET, UMGENI ROAD, TO CRABBE STREET TAXI RANK.</p>



transport

Department:
Transport
Province of KwaZulu-Natal

GAZETTE

LGKZNG79-2018-
MAR

REGION: ALL

12.17	<p>FROM CRABBE STREET TAXI RANK, INTO OSBORNE STREET, INTO FIRST AVENUE JOIN EPSOME ROAD, UMGENI ROAD INTO LEOPOLD STREET JOIN N3 AND PROCEED ALONG N3 TO R103 AT COLENSO, ALONG R103, JOIN N11 PROCEED TO R692 TO DUNDEE INTO AND ALONG R68, INTO DUNDEE AND TURN TO VICTORIA STREET TAXI RANK IN DUNDEE AND RETURN.</p> <p>FROM VICTORIA STREET TAXI RANK INTO AND ALONG R68, INTO AND ALONG R692, INTO AND ALONG N11, INTO AND ALONG R103, JOIN N3 AT COLENSO, INTO AND ALONG N3 TO DURBAN, OLD DUTCH ROAD, ALICE STREET, LEFT INTO ALBERT STREET, UMGENI ROAD TO CRABBE STREET TAXI RANK.</p>
12.18	<p>FROM APPROVED TAXI RANK IN DURBAN TO APPROVED TAXI RANK IN BABANANGO DIRECT AND RETURN.</p> <p>FROM CARTWRIGHT FLATS TAXI RANK INTO UMGENI ROAD TURN INTO ARGYLE ROAD AND JOIN M4 PROCEED TO N2 AT BALLITO, INTO AND ALONG THE N2 TO R66, INTO AND ALONG R66, LEFT INTO AND ALONG R68 TO TAXI RANK AT BABANANGO AND RETURN.</p> <p>RETURN TRIP</p> <p>FROM BABANANGO TAXI RANK INTO AND ALONG R68, INTO AND ALONG R66, INTO N2, JOIN M4 AT BALLITO; PROCEED ALONG M4 TO DURBAN, RIGHT INTO ARGYLE ROAD, LEFT INTO UMGENI ROAD, RIGHT INTO LEOPOLD STREET, RIGHT INTO WARWICK AVENUE, RIGHT INTO ALICE STREET, LEFT INTO ALBERT STREET, TO CARTWRIGHT FLATS TAXI RANK.</p>
12.19	<p>FROM APPROVED TAXI RANK IN DURBAN TO APPROVED TAXI RANK IN VRYHEID DIRECT AND RETURN FORWARD TRIP.</p> <p>ROUTE: FROM CRABBE STREET TAXI RANK LEFT INTO OSBORNE STREET, INTO FIRST AVENUE, STAMFORDHILL ROAD JOIN M4 PROCEED TO N2 AT BALLITO INTO AND ALONG N2, TO R66 VIA GINGINDLOVU INTO AND ALONG R34 VIA MELMOTH AND CONTINUE TO VRYHEID EAST ON R34 JOIN STRETCH STREET AND TURN AT BOCRET STREET TO VRYHEID TAXI RANK AND RETURN.</p> <p>RETURN TRIP.</p> <p>ROUTE: FROM VRYHEID TAXI RANK INTO BOCRET STREET, INTO STRETCH STREET, INTO R34 WEST, INTO AND ALONG R34 VIA MELMOTH, INTO AND ALONG R66 VIA GINGINDLOVU, INTO AND ALONG N2, JOIN M4 AT BALLITO, PROCEED ALONG M4 TO DURBAN, RIGHT INTO ARGYLE ROAD, LEFT INTO UMGENI ROAD, RIGHT INTO LEOPOLD STREET, RIGHT INTO WARWICK AVENUE, RIGHT INTO ALICE STREET, LEFT INTO ALBERT STREET, UMGENI ROAD TO CRABBE STREET TAXI RANK.</p> <p>NB: RETURN JOURNEY THE RETURN TRIP IS THE FORWARD TRIP IN REVERSE SAVE AND EXCEPT WHERE ONE WAY STREETS IN CITY AREAS DO NOT ALLOW THIS WHEREUPON THE ROUTE SHALL BE AS CLOSE AS POSSIBLE TO THAT OF THE FORWARD TRIP AND AS PRESCRIBED BY THE RELEVANT LOCAL AUTHORITY.</p>
12.20	<p>FROM CRABBE STREET TAXI RANK, INTO OSBORNE STREET, INTO FIRST AVENUE / STAMFORDHILL ROAD INTO ARGYLE ROAD JOIN M4 PROCEED TO N2 AT BALLITO, INTO AND ALONG N2 TO R22 AT HLULUWE INTO MAIN ROAD HLULUWE, INTO HLULUWE TAXI RANK AND RETURN.</p> <p>RETURN</p> <p>FROM HLULUWE TAXI RANK, INTO MAIN ROAD, INTO AND ALONG R22, INTO AND ALONG N2, JOIN M4 AT BALLITO; PROCEED ALONG M4 TO DURBAN, RIGHT INTO ARGYLE ROAD, LEFT INTO UMGENI ROAD, RIGHT INTO LEOPOLD STREET, RIGHT INTO WARWICK AVENUE, RIGHT INTO ALICE STREET, LEFT INTO ALBERT STREET, INTO UMGENI ROAD TO CRABBE STREET TAXI RANK</p>
12.21	<p>FROM CRABBE STREET TAXI RANK, INTO OSBORNE STREET, INTO FIRST AVENUE / STAMFORDHILL ROAD INTO ARGYLE ROAD JOIN M4 PROCEED TO N2 AT BALLITO, INTO AND ALONG N2 TO R34, INTO AND ALONG R34 (JOHN ROSS HIGHWAY), INTO AND ALONG BULLION ROAD, INTO KRUGER RAND ROAD TO RICHARDSBAY TAXI RANK AND RETURN.</p> <p>FROM RICHARDSBAY TAXI RANK, INTO KRUGER RAND ROAD, INTO AND ALONG BULLION ROAD, ALONG R34 (JOHN ROSS HIGHWAY), INTO AND ALONG N2, JOIN M4 AT BALLITO, PROCEED ALONG M4 TO DURBAN, RIGHT INTO ARGYLE ROAD, LEFT INTO UMGENI ROAD, RIGHT INTO LEOPOLD STREET, RIGHT INTO WARWICK AVENUE, RIGHT INTO ALICE STREET, LEFT INTO ALBERT STREET, INTO UMGENI ROAD INTO CRABBE STREET TAXI RANK.</p>



transport

Department:
Transport
Province of KwaZulu-Natal

GAZETTE

LGKZNG79-2018-
MAR

REGION: ALL

12.22	<p>FROM APPROVED TAXI RANK IN DURBAN TO APPROVED TAXI RANKS IN EMPANGENI DIRECT AND RETURN.</p> <p>FROM CRABBE STREET TAXI RANK, INTO OSBORNE STREET, INTO FIRST AVENUE / STAMFORDHILL ROAD INTO ARGYLE ROAD JOIN M4 PROCEED TO N2 AT BALLITO, INTO AND ALONG N2 TO R66, INTO AND ALONG R66 BY PASSING GINGINDLOVU, INTO ALONG R102 TO EMPANGENI, LEFT INTO AND ALONG JOHN ROSS HIGHWAY TO EMPANGENI "A" TAXI RANK AND RETURN.</p> <p>RETURN</p> <p>FROM EMPANGENI "A" TAXI RANK INTO AND ALONG JOHN ROSS HIGHWAY, RIGHT INTO R102, INTO AND ALONG R66 BY PASSING GINGINDLOVU, INTO AND ALONG N2, JOIN M4 AT BALLITO, PROCEED ALONG M4 TO DURBAN, RIGHT INTO ARGYLE ROAD, LEFT INTO UMGENI ROAD, RIGHT INTO LEOPOLD STREET, RIGHT INTO WARWICK AVENUE, RIGHT INTO ALICE STREET, LEFT INTO ALBERT STREET, INTO UMGENI ROAD TO CRABBE STREET TAXI RANK.</p> <p>FROM CRABBE STREET TAXI RANK, INTO OSBORNE STREET, INTO FIRST AVENUE / STAMFORDHILL ROAD INTO ARGYLE ROAD JOIN M4 PROCEED TO N2 AT BALLITO, INTO AND ALONG N2 TO R66, INTO AND ALONG R66 BY PASSING GINGINDLOVU INTO AND ALONG R102, INTO AND ALONG TANNER ROAD (EMPANGENI RAIL), TO "B" RANK EMPANGENI RAIL AND RETURN.</p> <p>RETURN</p> <p>FROM "B" RANK EMPANGENI RAIL INTO AND ALONG TANNER ROAD, INTO AND ALONG R102, INTO AND ALONG R66 BY PASSING GINGINDLOVU, INTO N2, JOIN M4 AT BALLITO, PROCEED ALONG M4 TO DURBAN, RIGHT INTO ARGYLE ROAD, INTO UMGENI ROAD, RIGHT INTO LEOPOLD STREET, RIGHT INTO WARWICK AVENUE, RIGHT INTO ALICE STREET, LEFT INTO ALBERT STREET, INTO UMGENI ROAD TO CRABBE STREET TAXI RANK.</p>
12.23	<p>DURBAN METRO TO WELKOM.</p> <p>ROUTE: FROM CARTWRIGHT FLATS TAXI RANK INTO AND ALONG UMGENI ROAD, RIGHT INTO AND ALONG LEOPOLD STREET INTO AND ALONG N3 TO HARRISMITH, INTO AND ALONG N5 VIA BETHLEHEM, SENEKAL, INTO AND ALONG R70 VIA VENTERSBERG, INTO AND ALONG R73 VIA VIRGINIA INTO AND ALONG POWER ROAD TO CONSTANTIA / MOTHUSI ROAD TO TAXI RANK IN WELKOM AND RETURN.</p> <p>RETURN TRIP.</p> <p>ROUTE: FROM WELKOM TAXI RANK INTO CONSTANTIA / MOTHUSI ROAD, INTO AND ALONG POWER ROAD, INTO AND ALONG R73 VIA VIRGINIA, INTO AND ALONG R70 VIA VENTERSBERG, INTO AND ALONG N5 VIA SENEKAL AND BETHLEHEM, INTO HARRISMITH, INTO AND ALONG N3 TO DURBAN, INTO OLD DUTCH ROAD, ALICE STREET, LEFT INTO ALBERT STREET, INTO CARTWRIGHT FLATS TAXI RANK.</p> <p>ALTERNATIVELY: VIA PINETOWN ON RETURN TRIPS TO DURBAN (DROP PASSENGERS ONLY).</p> <p>FROM WELKOM...TO N3 INTO AND ALONG M13 TO PINETOWN INTO AND ALONG OLD MAIN ROAD RIGHT INTO CROMPTON STREET TO M13, JOIN N3 AT PARADISE VALLEY INTO AND ALONG N3 TO DURBAN INTO OLD DUTCH ROAD, ALICE STREET TO CARTWRIGHT FLATS TAXI RANK.</p> <p>NO PASSENGERS TO BE PICKED UP IN PINETOWN.</p> <p>NB: RETURN JOURNEY</p> <p>THE RETURN TRIP IS THE FORWARD TRIP IN REVERSE SAVE AND EXCEPT WHERE ONE WAY STREETS IN CITY AREAS DO NOT ALLOW THIS WHEN UPON THE ROUTE SHALL BE AS CLOSE AS POSSIBLE TO THAT OF THE FORWARD TRIP AND AS PRESCRIBED BY THE RELEVANT LOCAL AUTHORITY.</p>



transport

Department:
Transport
Province of KwaZulu-Natal

GAZETTE

LGKZNG79-2018-
MAR

REGION: ALL

12.24	<p>FROM APPROVED TAXI RANK IN DURBAN TO APPROVED TAXI RANK IN QWAQWA DIRECT AND RETURN FORWARD TRIP.</p> <p>ROUTE: FROM CARTWRIGHT FLATS TAXI RANK INTO AND ALONG UMGENI ROAD, INTO AND ALONG LEOPOLD STREET, INTO AND ALONG N3 TO HARRISMITH FROM HARRISMITH ALONG R712, INTO AND ALONG R57 TO PHUTHADITJABA INTO AND ALONG MAMPOI STREET TO QWAQWA TAXI RANK AND RETURN.</p> <p>ALTERNATIVELY ...INTO AND ALONG N3 TO R74, INTO AND ALONG R74, TO R712, INTO AND ALONG R712, INTO AND ALONG R57 TO PHUTHADITJABA, MAMPOI STREET TO QWAQWA TAXI RANK AND RETURN.</p> <p>RETURN TRIP.</p> <p>ROUTE: FROM QWAQWA TAXI RANK INTO AND ALONG MAMPOI STREET, INTO AND ALONG R57, INTO AND ALONG R712 TO HARRISMITH, INTO AND ALONG N3 TO DURBAN, INTO OLD DUTCH ROAD, ALICE STREET, LEFT INTO ALBERT STREET, INTO CARTWRIGHT FLATS TAXI RANK.</p> <p>ALTERNATIVELY: VIA PINETOWN ON RETURN TRIPS TO DURBAN (DROP PASSENGERS ONLY).</p> <p>FROM: QWAQWA TAXI RANK...TO N3 INTO AND ALONG M13 TO PINETOWN INTO AND ALONG OLD MAIN ROAD RIGHT INTO CROMPTON STREET TO M13, JOIN N3 AT PARADISE VALLEY INTO AND ALONG N3 TO DURBAN INTO OLD DUTCH ROAD, ALICE STREET LEFT INTO ALBERT STREET TO CARTWRIGHT FLATS TAXI RANK.</p> <p>NO PASSENGERS TO BE PICKED UP IN PINETOWN.</p>
12.25	<p>FROM CRABBE STREET TAXI RANK, INTO OSBORNE STREET, INTO FIRST AVENUE / STAMFORDHILL ROAD INTO ARGYLE ROAD AND JOIN M4 PROCEED TO N2 AT BALLITO, INTO AND ALONG N2 TO R66, INTO AND ALONG R66 BY PASSING ESHOWE, INTO AND ALONG R34, RIGHT INTO AND ALONG R66 TO ULUNDI, INTO PRINCESS MAGOGO STREET TO ULUNDI TAXI RANK AND RETURN.</p> <p>FROM ULUNDI TAXI RANK INTO PRINCESS MGOGO STREET, INTO AND ALONG R66, INTO AND ALONG R34, INTO AND ALONG R66 BY PASSING ESHOWE, INTO AND ALONG N2, JOIN M4 AT BALLITO, PROCEED ALONG M4 TO DURBAN, RIGHT INTO ARGYLE ROAD, LEFT INTO UMGENI ROAD, RIGHT INTO LEOPOLD STREET, RIGHT INTO WARWICK AVENUE, RIGHT INTO ALICE STREET, LEFT INTO ALBERT STREET, INTO UMGENI ROAD TO CRABBE STREET TAXI RANK.</p>
12.26	<p>DURBAN CBD TO GINGINDLOVU.</p> <p>FROM APPROVED TAXI RANK IN DURBAN TO APPROVED TAXI RANK IN GINGINDLOVU DIRECT AND RETURN.</p> <p>ROUTE: FROM CRABBE STREET TAXI RANK, INTO OSBORNE STREET, INTO FIRST AVENUE/STAMFORDHILL ROAD INTO ARGYLE ROAD JOIN M4 PROCEED TO N2 AT BALLITO, PROCEED ALONG THE N2 TO R258, INTO AND ALONG R258, INTO AND ALONG ROAD R102 TO MAIN STREET, GINGINDLOVU, CONTINUE ALONG MAIN STREET TO GINGINDLOVU TAXI RANK AND RETURN.</p> <p>RETURN TRIP.</p> <p>ROUTE: FROM GINGINDLOVU TAXI RANK INTO MAIN STREET, INTO AND ALONG R258, INTO N2, JOIN M4 AT BALLITO; PROCEED ALONG M4 TO DURBAN, RIGHT INTO ARGYLE ROAD, LEFT INTO UMGENI ROAD, RIGHT INTO LEOPOLD STREET, RIGHT INTO WARWICK AVENUE, RIGHT INTO ALICE STREET, LEFT INTO ALBERT STREET, INTO UMGENI ROAD TO CRABBE STREET TAXI RANK.</p>



transport

Department:
Transport
Province of KwaZulu-Natal

GAZETTE

LGKZNG79-2018-
MAR

REGION: ALL

12.27	<p>FROM APPROVED TAXI RANK IN DURBAN TO APPROVED TAXI RANK IN ESHOWE DIRECT AND RETURN.</p> <p>FROM CRABBE STREET TAXI RANK, LEFT INTO OSBORNE STREET INTO FIRST AVENUE / STAMFORDHILL ROAD INTO ARGYLE ROAD JOIN M4 PROCEED TO N2 AT BALLITO, CONTINUE ALONG N2 TO R66, INTO AND ALONG R66, TO ESHOWE, INTO AND ALONG JOHN ROSS HIGHWAY, INTO OSBORNE ROAD TO ESHOWE TAXI RANK AND RETURN.</p> <p>RETURN</p> <p>FROM ESHOWE TAXI RANK INTO OSBORNE ROAD, INTO AND ALONG JOHN ROSS HIGHWAY, INTO AND ALONG R66, INTO AND ALONG N2, JOIN M4 AT BALLITO, PROCEED ALONG M4 TO DURBAN, RIGHT INTO ARGYLE ROAD, LEFT INTO UMGENI ROAD, RIGHT INTO LEOPOLD STREET, RIGHT INTO WARWICK AVENUE, RIGHT INTO ALICE STREET, LEFT INTO ALBERT STREET, UMGENI ROAD TO CRABBE STREET TAXI RANK.</p>
12.28	<p>DURBAN TO STANDERTON.</p> <p>FROM OSBORNE ROAD TAXI RANK, LEFT TO FIRST AVENUE, BECOMES EPSOM ROAD, WHICH BECOMES INGUCE, RIGHT DAVID WEBSTER (LEOPOLD STREET), INTO N3, PASS MOOI RIVER OFF RAMP AND TURN RIGHT TO R103, PASS COLENZO, PASS ROOSBOM OFF RAMP AND TURN RIGHT TO N11, INTO LYELL STREET, LYELL STREET BECOMES N11, PASS NEWCASTLE, LEFT TO ADELADE TAMBO STREET, PASS VOLKSRUST, RIGHT TO GOVAN MBEKI DRIVE, INTO R23 PASS PERDEKOP, R23 BECOMES R546, RIGHT TO VRY STREET, RIGHT TO BURGER STREET INTO BURGER STREET INTO BURGER STREET INTO BURGER STREET TAXI RANK.</p> <p>RETURN ROUTE.</p> <p>FROM STANDERTON TAXI RANK IN BURGER STREET, INTO MONANI MASIYELA STREET, LEFT TO VRY STREET, LEFT TO R23, RIGHT TO ADELADE TAMBO STREET, LEFT TO N11 OFF RAMP AND TURN LEFT TO R103, PASS ROOSBOM AND COLENZO OFF RAMP AND LEFT TO N3, PASS ALL PLACES MENTIONED BEFORE ON N3, LEFT TO OLD DUTCH ROAD, INTO JOHANNES NKOSI (ALICE STREET), LEFT TO INGUCE (ALBERT STREET), INTO UMGENI ROAD, LEFT TO CRABBE STREET TAXI RANK.</p>
12.29	<p>DURBAN TO WITBANK.</p> <p>FROM OSBORNE ROAD TAXI RANK, LEFT TO FIRST AVENUE, BECOMES EPSOM ROAD, WHICH BECOMES INGUCE, RIGHT DAVID WEBSTER (LEOPOLD STREET), INTO N3, PASS MOOI RIVER OFF RAMP AND TURN RIGHT TO R103, PASS COLENZO, PASS ROOSBOM OFF RAMP AND TURN RIGHT TO N11, INTO LYELL STREET, LYELL STREET BECOMING N11, PASS LADYSMITH, PASS NEWCASTLE, PASS CHARLESTOWN, PASS VOLKSRUST, PASS AMERSFORT, PASS ERMELO, PASS HENDRINA, LEFT TO R38, RIGHT TO R542, RIGHT TO R544, RIGHT TO BEAUTY AVENUE, TO DUVAN TAXI RANK IN WITBANK.</p> <p>RETURN ROUTE.</p> <p>FROM DUVAN TAXI RANK IN WITBANK, LEFT TO BEAUTY STREET, LEFT TO R544, RIGHT TO M35, LEFT TO N17, RIGHT TO M35, INTO N11 OFF RAMP AND LEFT TO R103, PASS ROOSBOM AND COLENZO OFF RAMP AND LEFT TO N3, LEFT TO OLD DUTCH ROAD, INTO JOHANNES NKOSI (ALICE STREET), LEFT TO INGUCE (ALBERT STREET), INTO UMGENI ROAD, LEFT TO CRABBE STREET TAXI RANK.</p>
12.30	<p>DURBAN TO VEREENIGING</p> <p>FROM OSBORNE ROAD TAXI RANK, LEFT TO FIRST AVENUE, BECOMES EPSOM ROAD, WHICH BECOMES INGUCE, RIGHT DAVID WEBSTER (LEOPOLD STREET), INTO N3, PASS PIETERMARITZBURG, PASS MOOI RIVER, PASS HARRISMITH, PASS WARDEN, LEFT TO R54, LEFT TO R42, RIGHT TO GENERAL HERTZOG STREET, LEFT TO UNION STREET, TO VEREENIGING TAXI RANK (RS022) AND RETURN ON THE SAME ROUTE.</p> <p>RETURN ROUTE</p> <p>FROM VEREENIGING TAXI RANK (RS022), RIGHT TO GENERAL HERTZOG, RIGHT R54, TO N3, PASS ALL ABOVE MENTIONED PLACES THAT ARE ON THE N3 AND THEN LEFT TO OLD DUTCH ROAD, INTO JOHANNES NKOSI (ALICE STREET), LEFT TO INGUCE (ALBERT STREET), INTO UMGENI ROAD, LEFT TO CRABBE STREET TAXI RANK.</p>



transport

Department:
Transport
Province of KwaZulu-Natal

GAZETTE

LGKZNG79-2018-
MAR

REGION: ALL

1) Application Number: APP0097234	2) Gazette Number: LGKZNG79-2018-MAR
3) Applicant: WG MBATHA ID NO. 7509281431083 Association: ESTCOURT DISTRICT TAXI ASSOCIATION	4) Applicant Address: P.O BOX 1366 ESTCOURT 3310
5) Existing Licence Holder: BB MBATHA ID NO. 6508225581087	6) Existing Licence Holder Address: PO BOX 64862 ESTCOURT KWA ZULU NATAL 3310
7) Type of application: DECEASED TRANSFER	8) Operating Licence Number: LGKZN0303000113
9) Vehicle Type: MINIBUS	10) 1 X 16 (SEATED) + 0 (STANDING)
11) Region: UTHUKELA	
12.1	<p>CORNFIELDS TO ESCOURT.</p> <p>ALTERNATIVE ROUTE.</p> <p>FROM APPROVED TAXI RANK IN CORNFIELDS ALONG D489 LEFT INTO R74, LEFT INTO R103, INTO LORNE STREET, INTO HARDING STREET, INTO ALEXANDRA STREET TO APPROVED TAXI RANK IN ALEXANDRA STREET AND RETURN ALONG THE FORWARD ROUTE IN REVERSE (SUBJECT TO RESTRICTION NUMBER 5, PICKING UP AND SETTING DOWN ENROUTE).</p> <p>ALTERNATIVE ROUTE.</p> <p>FROM APPROVED TAXI RANK IN FRERE, TURN RIGHT INTO R103, INTO LORNE STREET, INTO HARDING STREET, TURN INTO ALEXANDRA STREET INTO APPROVED TAXI RANK IN ALEXANDRA STREET AND RETURN ALONG FORWARD ROUTE IN REVERSE.</p> <p>SETTING DOWN AND PICKING UP PASSENGERS.</p> <p>1.BACON FACTORY ROAD R103 INTO CONNOR STREET INTO ALEXANDRA STREET INTO TAXI RANK.</p> <p>2.NARROWTEX INTO LOSKOP ROAD.</p> <p>3.MASONITE INTO BROOMCLIFFE ROAD.</p> <p>4.MASONITE INTO BANK ROAD.</p> <p>5.MOSAIC INTO BANK ROAD.</p>
12.2	<p>FROM APPROVED TAXI RANK IN D1246, DUTCH GOOGHOME TURN RIGHT TO P29 LOADING TOWARDS ESCOURT PASS UMTSHEZI HIGH SCHOOL, PROCEED ALONG P29 OFFLOADING, PASS SHAYAMOYA, NEWLANDS, LOCKSLOY, WEMBEZI TOWNSHIP ALONG P29 INTO MARTIN ROAD, HELLET ROAD, RICHMOND ROAD, CONNOR STREET, TURN LEFT TO ALEXANDRA STREET INTO TAXI RANK OFFLOAD AND LOAD AND RETURN ALONG FORWARD ROUTE IN REVERSE.</p> <p>ALTERNATIVE ROUTE</p> <p>FROM P29 INTO HARRY MILLER ROAD, ALBERT STREET, INTO PHILLIP STREET AND ALONG ALEXANDRA STREET, INTO TAXI RANK.</p>
12.3	<p>FROM ALEXANDRA STREET TAXI RANK, LEFT INTO HARDING STREET, LEFT BOUGINVILLEA AND TURN RIGHT INTO 1ST AVENUE STRAIGHT TO 5TH AVENUE, STRAIGHT TO 8TH AVENUE, LEFT TO 9TH AVENUE, LEFT TO 6TH AVENUE, RIGHT TO 4TH AVENUE, LEFT TO 3RD AVENUE STREET, LEFT INTO HIBISCUS AVENUE RIGHT INTO CARNATION ROAD BACK TO HIBISCUS AVENUES, LEFT INTO CANNA AVENUE, PASS THE FORDEVILLE HALL TO THE RANK, OFFLOAD AND LOAD AND RETURN ALONG THE FORWARD ROUTE IN REVERSE</p>



transport

Department:
Transport
Province of KwaZulu-Natal

GAZETTE

LGKZNG79-2018-
MAR

REGION: ALL

12.4	<p>HLATHIKHULU TO ESCCOURT</p> <p>FROM APPROVED TAXI RANK IN HLATHIKHULU INTO C1326, INTO P391, ALONG D1240, PROCEED ALONG P28-9 VIA NHLALAKAHLE NTABAMHLOPHE POLICE STATION, TURN TO P29 LOADING ALONG THE ROUTE UP DUTCH GOODHOME, OFFLOADING ONLY ALONG P29 INTO MARTIN ROAD, HELLET ROAD, RICHMOND ROAD, CONNOR STREET, TURN LEFT INTO ALEXANDRA STREET INTO TAXI RANK ESCCOURT AND RETURN ALONG FORWARD ROUTE IN REVERSE.</p> <p>OR</p> <p>18.1 FROM APPROVED TAXI RANK IN HLATHIKHULU P170, INTO R103, INTO DRUMMOND ROAD, INTO ALBERT STREET INTO HARDING STREET, INTO ALEXANDRA STREET RANK ESCCOURT, DIRECT AND RETURN .</p> <p>OR</p> <p>18.2 FROM APPROVED TAXI RANK IN HLATHIKHULU P171 INTO R103, INTO P29, HARRY MILLER ROAD, SUBWAY ROAD, ALBERT STREET, PHILLIP STREET, ALONG ALEXANDRA STREET INTO TAXI RANK ESCCOURT AND RETURN.</p> <p>OR</p> <p>18.3 FROM APPROVED TAXI RANK IN HLATHIKHULU INTO P28 JOIN P379, PASSING KWADLAMINI, KWANDABA, JOIN P29, PROCEED TO HARRY MILLER ROAD, SUBWAY ROAD, INTO ALBERT STREET, PHILLIP STREET, ALEXANDRA STREET, INTO TAXI RANK ESCCOURT. OFFLOADING, LOADING AND RETURN.</p> <p>SETTING DOWN AND PICKING UP PASSENGERS:</p> <ol style="list-style-type: none"> 1. BACON FACTORY ROAD R103 INTO CONNOR STREET INTO ALEXANDRA STREET INTO TAXI RANK. 2. NARROWTEX INTO LOSKOP ROAD; 3. MASONITE INTO BROOMCLIFFE ROAD; 4. MASONITE INTO BANK ROAD; AND 5. MOSAIC INTO BANK ROAD.
12.5	<p>HLATHIKHULU TO MOOI RIVER</p> <p>FROM HLATHIKHULU TAXI RANK, INTO P169, PROCEED TO P1-7, INTO K. P. X. 0088 MOOI RIVER TAXI RANK AND RETURN ALONG THE FORWARD ROUTE IN REVERSE.</p>
12.6	<p>FROM APPROVED TAXI RANK IN MVUNDLWENI KWANDABA, MHLUNGWINI SCHOOL, A 1416, LOADING AND OFFLOADING INTO EMTSHEZI HIGH SCHOOL, INTO P29, NTABAMHLOPHE ROAD, OFFLOADING ONLY PASS SHAYAMOYA, NEWLANDS, LOCKSLOY, WEMBEZI INTO A MARTIN ROAD, HELLET ROAD, RICHMOND ROAD, CONNOR STREET AND TURN LEFT INTO ALEXANDRA STREET INTO THE TAXI RANK, OFFLOADING AND LOADING AND RETURN ALONG THE FORWARD ROUTE IN REVERSE.</p> <p>ALTERNATIVE</p> <p>FROM P29 INTO HARRY MILLER ROAD, SUBWAY ROAD, ALBERT STREET ALONG ALEXANDRA STREET, INTO THE TAXI RANK, OFFLOADING, LOADING AND RETURN.</p>



transport

Department:
Transport
Province of KwaZulu-Natal

GAZETTE

LGKZNG79-2018-
MAR

REGION: ALL

12.7	<p>FROM MHUBHENI TAXI RANK INTO D1381 LOADING AND OFFLOADING ALONG THE WAY. PASS GREYSTONE, HILTON FARM, WEMBEZI OFFLOADING AND TURN RIGHT INTO P29 NTABAMHLOPHE ROAD, OFFLOADING, INTO MARTIN ROAD, HELLET ROAD, RICHMOND ROAD, CONNOR STREET, AND TURN LEFT INTO ALEXANDRA STREET INTO TAXI RANK AND RETURN ALONG THE FORWARD ROUTE IN REVERSE.</p> <p>FROM MHUBHENI ALONG P17, DALTON, LOADING AND OFFLOADING ALONG THE WAY, PASS GREYSTONE, BLUE HAZE, INTO P29 NTABAMHLOPHE ROAD, INTO MARTIN ROAD, HELLET ROAD, CONNOR STREET, AND TURN LEFT INTO ALEXANDRA STREET, INTO TAXI RANK, OFFLOADING, LOADING AND RETURN.</p> <p>FROM P29 INTO HARRY MILLER ROAD, RIGHT INTO SUBWAY ROAD, RIGHT INTO ALBERT STREET, LEFT INTO PHILLIP STREET, INTO ALEXANDRA STREET, INTO THE TAXI RANK AND RETURN.</p> <p>FROM P29. INTO HARRY MILLER ROAD, INTO SUBWAY ROAD, INTO ALBERT STREET INTO PHILLIPS STREET INTO ALEXANDRA STREET INTO TAXI RANK AND RETURN.</p>
12.8	<p>GCINUSIZI TO ESCOURT</p> <p>FROM APPROVED TAXI RANK IN KWA-GCINUSIZI TURN RIGHT INTO P29, LOADING AND OFFLOADING TOWARDS ESCOURT PASS MTSHEZI HIGH SCHOOL, PROCEED ALONG P29 INTO MARTIN ROAD, INTO HELLET ROAD, INTO CONNOR STREET, LEFT INTO ALEXANDRA STREET, INTO TAXI RANK AND RETURN ALONG THE FORWARD ROUTE IN REVERSE.</p> <p>17.1 ALTERNATIVE ROUTE.</p> <p>FROM P29 LEFT INTO HARRY MILLER ROAD, RIGHT INTO SUBWAY ROAD, RIGHT INTO ALBERT STREET, LEFT INTO PHILLIP STREET INTO ALEXANDRA STREET TAXI RANK AND RETURN ALONG FORWARD ROUTE IN REVERSE.</p> <p>SETTING DOWN AND PICKING UP PASSENGERS:</p> <ol style="list-style-type: none"> 1. BACON FACTORY ROAD R103 INTO CONNOR STREET INTO ALEXANDRA STREET INTO TAXI RANK. 2. NARROWTEX INTO LOSKOP ROAD; 3. MASONITE INTO BROOMCLIFFE ROAD; 4. MOSAIC INTO BANK ROAD.
12.9	<p>22. HOSTEL TO ESCOURT</p> <p>FROM ESCOURT TAXI RANK INTO ALEXANDRA STREET, RIGHT INTO HARDING STREET, LEFT INTO ALBERT STREET, INTO EXTENSION ROAD, INTO DRUMMOND ROAD, LEFT INTO LORNE STREET, INTO R103, LEFT INTO KEMPS ROAD AND PROCEED TO THE HOSTEL TAXI RANK AND RETURN ALONG THE FORWARD ROUTE IN REVERSE</p>
12.10	<p>FROM APPROVED TAXI RANK IN ESIGODLWENI, INTO R17, INTO AND ALONG R103, INTO LORNE STREET, INTO HARDING STREET, INTO ALEXANDRA STREET, INTO ALEXANDRA TAXI RANK AND RETURN ALONG FORWARD ROUTE IN REVERSE.</p>
12.11	<p>FROM POST OFFICE TAXI RANK, INTO HARDING STREET, TURN RIGHT INTO RICHMOND ROAD (SPAR) BECOMING ROLLAND HELLET AVENUE, TURN RIGHT INTO JAMMIE DE WAAL AVENUE (DRAKENSVIEW) TURN RIGHT INTO NTABAMHLOPHE ROAD. TURN LEFT INTO BRICKHILL ROAD (GERRY'S MOTORS) TO GOOD STREET (CHRISTIAN CENTRE), TURN INTO JAMMIE DE WAAL AVENUE, TURN RIGHT INTO DOVETREE AVENUE, TURN RIGHT TO SIR FREDERICK ROAD. TURN TO SYMONDS ROAD, LEFT INTO GEORGE SMITH STREET, TURN LEFT INTO BRICKHILL, TURN LEFT INTO ELIZABETH AVENUE, TURN RIGHT INTO CHERRY STREET, TURN RIGHT INTO ABELIA STREET, TURN, RIGHT INTO BRICKHILL ROAD, LEFT INTO BROOM ROAD, TURN RIGHT INTO ALOE STREET, TURN LEFT INTO ELIZABETH AVENUE, TURN LEFT INTO SUBWAY ROAD, TURN RIGHT INTO ALBERT STREET, LEFT INTO HARDING STREET TAXI RANK AND RETURN ALONG THE FORWARD ROUTE IN REVERSE.</p>



transport

Department:
Transport
Province of KwaZulu-Natal

GAZETTE

LGKZNG79-2018-
MAR

REGION: ALL

12.12	<p>ESTCOURT TO VEREENIGING.</p> <p>FROM ALEXANDRA STREET TAXI RANK LOADING INTO LOSKOP ROAD PASS ULTRA CITY INTO N3, LEFT INTO R74 BERGVILLE, OFFLOADING ONLY, PROCEED ALONG R74 TO HARRISMITH, OFF LOADING ONLY INTO N5, PASS KASTEL, TO RIETS ALONG R57 TO PETRUS STEYN, HEILBRON INTO R82 DIRECT TO VEREENIGING, INTO THE APPROVED TAXI RANK AND RETURN ALONG THE FORWARD ROUTE IN REVERSE.</p> <p>IMPORTANT THIS ROUTE MAY NOT BE ISSUED UNLESS A RANK PERMIT FOR VEREENIGING IS PRODUCED.</p>
12.13	<p>FROM APPROVED TAXI RANK IN KWA-DLAMINI INTO P379 LOADING AND OFFLOADING INTO EMTSHEZI HIGH SCHOOL AND TURN RIGHT INTO P29 NTABAMHLOPHE ROAD, OFFLOADING ONLY, PASS SHAYAMOYA, NEWLANDS, LOCKSLOY AND WEMBEZI, INTO MARTIN ROAD, HELLET ROAD, RICHMOND ROAD, CONNOR STREET, TURN LEFT INTO ALEXANDRA STREET INTO TAXI RANK AND RETURN THE FORWARD ROUTE IN REVERSE.</p> <p>FROM P29 INTO HARRY MILLER ROAD, SUBWAY ROAD, ALBERT STREET, PHILLIP STREET, ALONG ALEXANDRA STREET INTO TAXI RANK OFFLOADING, LOADING AND RETURN.</p> <p>FROM P29 INTO HARRY MILLER ROAD, SUBWAY ROAD, ALBERT STREET, PHILLIP STREET, ALONG ALEXANDRA STREET INTO TAXI RANK OFFLOADING, LOADING AND RETURN.</p>
12.14	<p>FROM APPROVED TAXI RANK IN ZWELITSHA LOCATION AND TURN LEFT INTO P29 NTABAMHLOPHE ROAD LOADING AND OFFLOADING ALONG THE WAY. UP TO WEMBEZI, PROCEED ALONG P29, INTO MARTIN ROAD, HELLET ROAD, RICHMOND ROAD, CONNOR STREET, TURN INTO ALEXANDRA STREET INTO TAXI RANK AND RETURN ALONG THE FORWARD ROUTE IN REVERSE.</p>
12.15	<p>FROM APPROVED TAXI RANK IN MABHALONINI, INTO AND ALONG R103, INTO DRUMMOND ROAD, LEFT INTO ALBERT STREET, RIGHT INTO PHILLIP STREET, INTO ALEXANDRA STREET, INTO ALEXANDRA STREET TAXI RANK AND RETURN ALONG THE FORWARD ROUTE IN REVERSE.</p>
12.16	<p>FROM APPROVED TAXI RANK IN ESCOURT, INTO ALEXANDRA STREET, INTO PHILLIP STREET, INTO ALBERT STREET, INTO LOSKOP ROAD, INTO N3, INTO R74 BERGILLE, INTO R600, INTO BERGVILLE TAXI RANK. OFFLOAD, LOADING AND RETURN ALONG FORWARD ROUTE IN REVERSE. 6.1</p> <p>ALTERANTIVE ROUTE FROM APPROVED TAXI RANK IN ESCOURT, INTO ALEXANDRA STREET, INTO BROOMCLIFFE ROAD, TURN RIGHT TO LOSKOP ROAD INTO P10 PASS LOSKOP, TURN RIGHT INTO R600, TURN LEFT INTO R74, TURN RIGHT INTO WEST STREET, INTO BERGVILLE TAXI RANK OFFLOAD, LOADING AND RETURN ALONG FORWARD ROUTE IN REVERSE.</p>
12.17	<p>FROM APPROVED TAXI RANK IN ESCOURT (ALEXANDRA), LEFT INTO HARDING STREET, INTO R103 (FRERE ROAD), RIGHT TO CHIEVELY AND PASS COLENZO ALONG R103, PASS ROOSBOM, STRAIGHT TO LADYSMITH INTO QUEEN STREET, INTO LYELL STREET, INTO ALFRED STREET INTO TAXI RANK OFFLOADING AND PROCEED INTO ILLING ROAD TAXI RANK OFFLOADING, LOADING AND RETURN ALONG FORWARD ROUTE IN REVERSE.</p>
12.18	<p>FROM NKANYEZI LOCATION TO COLENZO PRIMARY SCHOOL AND M L SULTAN, PASS NEWTOWN LOADING AND OFF-LOADING AND RETURN ALONG FORWARD ROUTE IN REVERSE.</p>
12.19	<p>FROM APPROVED TAXI RANK IN COLENZO STREET, ST GEORGE STREET, TURN LEFT INTO R103, TURN RIGHT TO PIETER'S ROAD, AND PROCEED INTO LADYSMITH, TURN LEFT IN HELPMENKAAR ROAD, AND TURN LEFT INTO NEWCASTLE ROAD, INTO LYELL STREET INTO THE APPROVED TAXI RANK IN LYELL STREET, LADYSMITH OFFLOADING AND RETURN ALONG THE FORWARD ROUTE IN REVERSE.</p>
12.20	<p>9. COLENZO TO ESTCOURT.</p> <p>FROM APPROVED TAXI RANK IN COLENZO STREET, ST GEORGE STREET, TURN RIGHT INTO R74 AND LEFT INTO R103, AND PROCEED ALONG R103, PASS FRERE DIRECT TO ESTCOURT, ALONG LORNE STREET, INTO HARDING STREET, TURN RIGHT TO ALEXANDRA STREET TAXI RANK.</p>
12.21	<p>11. ESCOURT TO EMPANGENI.</p> <p>FROM APPROVED TAXI RANK IN ESCOURT IN ALEXANDRA STREET, TURN RIGHT INTO HARDING STREET, LEFT INTO ALBERT STREET, TURN RIGHT INTO DRUMMOND ROAD, LEFT INTO R103 AND LEFT INTO R622, PROCEED TOWARD MOOIRIVER, TURN LEFT INTO R74, PASS THROUGH GREYTOWN, BYPASS KRANSKOP, BYPASS SIZABANTU MAPHUMULO, PASSING THROUGH STANGER DIRECT AND TURN LEFT INTO R102, BYPASSING UTHUKELA, MANDINI, GINGINDLOVU AND TURN RIGHT INTO R66, TO EMPANGENI, LEFT INTO TURNER ROAD, INTO EMPANGENI RAIL TAXI RANK, OFFLOADING AND TURN INTO MAIN ROAD (R34), TO OK TAXI RANK, OFFLOADING AND RETURN TO MAIN ROAD, INTO EMPANGENI TAXI RANK ON MAIN ROAD AND RETURN ALONG FORWARD ROUTE IN REVERSE.</p>



transport

Department:
Transport
Province of KwaZulu-Natal

GAZETTE

LGKZNG79-2018-
MAR

REGION: ALL

12.22	<p>15. ESCORT TO DURBAN</p> <p>FROM APPROVED TAXI RANK IN ESCOURT INTO ALEXANDRA STREET INTO ALBERT STREET, INTO DRUMMOND ROAD, INTO LORNE STREET, INTO R103, INTO N3, TURN LEFT INTO OLD DUTCH ROAD, TURN RIGHT INTO MARKET ROAD, TOWARDS WILLIAMS ROAD TURN RIGHT BEHIND ENGLISH MARKET COMPLEX, TO WARWICK AVENUE, INTO UNIVERSITY LANE, TURN RIGHT TO UNIVERSITY PARK TAXI RANK,</p> <p>NO LOADING PASSENGERS ALONG THE WAY, OFFLOADING PASSENGERS AT RANK NO. 233 LOADING AND RETURN AS PER ROUTE 15.2.</p> <p>15.1 ALTERNATIVE ROUTE</p> <p>ON LEAVING THE N3, TURN LEFT TO BEREASOUTH, TURN RIGHT INTO BOTANIC GARDENS, INTO BEREASOUTH, AND PROCEED ALONG BEREASOUTH, TURN LEFT TO UNIVERSITY PARK TAXI RANK, OFFLOADING PASSENGERS AT RANK NO 233.</p> <p>15.2 RETURN JOURNEY</p> <p>DEPART FROM RANK NO. 233, TURN RIGHT INTO WILLIS ROAD, TURN LEFT TO WARWICK AVENUE, TURN LEFT INTO COMMONAGE ROAD, INTO THE N3 AND PROCEED DIRECT INTO ESCOURT, ENTERING ALONG R103, AND THE REMAINDER OF THE FORWARD ROUTE IN REVERSE.</p>
12.23	<p>16. ESCORT TO WEENEN</p> <p>FROM APPROVED TAXI RANK IN ESCOURT, ALEXANDRA STREET TO HARDING STREET, RIGHT INTO ALBERT STREET, INTO DRUMMOND STREET, INTO R103 TURN RIGHT INTO R74 (WEENEN), ENTER WEENEN INTO ADRIES PRETORIOUS STREET, INTO BELL STREET, JOIN VALLEY STREET, ENTER TAXI RANK OFFLOADING, LOADING AND RETURN ALONG FORWARD ROUTE ON REVERSE.</p>
12.24	<p>20 & 21. ESCORT TO HOSPITAL.</p> <p>FROM ALEXANDRA TAXI RANK RIGHT INTO HARDING STREET, LEFT INTO ALBERT STREET, RIGHT INTO DRUMMOND ROAD, INTO LORNE STREET (R103), TO HOSPITAL TAXI RANK AND RETURN ALONG R103, INTO LORNE STREET, INTO HARDING STREET, INTO ALEXANDRA STREET INTO THE TAXI RANK.</p> <p>OR</p> <p>21. ESCORT TAXI RANK INTO ALEXANDRA STREET, LEFT INTO HARDING STREET, INTO THE R103 AND PROCEED TO COLITA AND RETURN ALONG THE FORWARD ROUTE IN REVERSE.</p>
12.25	<p>14. ESCORT TO NEWCASTLE.</p> <p>FROM APPROVED TAXI RANK IN ALEXANDRA STREET, LEFT INTO HARDING STREET, LEFT INTO ALBERT STREET, RIGHT INTO DRUMMOND LEFT INTO R103, TURN RIGHT INTO N11, INTO SHORT STREET, LEFT INTO LYELL STREET, CRAWSHAW ROAD INTO NEWCASTLE ROAD (N11) INTO APPROVED NEWCASTLE TAXI RANK AND RETURN ALONG THE FORWARD ROUTE IN REVERSE.</p>
12.26	<p>12. ESCORT TO VRYHEID.</p> <p>FROM APPROVED TAXI RANK IN ALEXANDRA STREET, LEFT INTO HARDING STREET, INTO R74 TO COLENZO, INTO R103, INTO N11 PASSING THROUGH LADYSMITH, INTO R602, TO DUNDEE OFFLOADING, DRIVING ALONG INTO R33, TO VRYHEID TAXI RANK DIRECT, OFFLOADING, AND LOADING AND RETURN ALONG THE FORWARD ROUTE IN REVERSE.</p>
12.27	<p>FROM APPROVED TAXI RANK IN ESCOURT INTO ALEXANDRA STREET, TURN RIGHT INTO HARDING STREET, LEFT INTO ALBERT STREET, RIGHT INTO DRUMMOND ROAD, LEFT INTO R103 AND LEFT INTO R74 AND THEN R622 INTO DURBAN STREET AND TURN RIGHT TO BELL STREET TO GREYTOWN TAXI RANK OFFLOADING, LOADING AND RETURN ALONG FORWARD ROUTE IN REVERSE.</p>
12.28	<p>MDWEBU TO ESCOURT</p> <p>FROM APPROVED TAXI RANK IN MDWEBU INTO AND ALONG D1382, LEFT INTO P29, PASS EMTSHEZI HIGH SCHOOL, SHAYAMOYA, NEWLANDS, LOCHSLOY, WEMBEZI, INTO MARTIN ROAD, HELLET ROAD, RICHMOND ROAD, CONNOR STREET, LEFT INTO ALEXANDRA STREET, INTO TAXI RANK AND RETURN ALONG THE FORWARD IN REVERSE.</p>



transport

Department:
Transport
Province of KwaZulu-Natal

GAZETTE

LGKZNG79-2018-
MAR

REGION: ALL

12.29	<p>PHAPHAKHULU TO ESCOURT</p> <p>FROM APPROVED TAXI RANK IN PHAPHAKHULU, INTO SAGITTARIUS AVENUE, PHAPHAKHULU INTO R74, WEENEN ROAD AND LEFT TO ESIGODLWENI, LOADING AND OFFLOADING AND TURN RIGHT INTO R74, INTO R103, INTO LORNE STREET, INTO HARDING STREET AND TURN RIGHT INTO ALEXANDRA STREET INTO THE TAXI RANK, OFFLOADING, LOADING AND RETURN ALONG THE FORWARD ROUTE IN REVERSE.</p>
12.30	<p>SHAYAMOYA TO ESCOURT.</p> <p>FROM APPROVED TAXI RANK IN KWA-XABA STORE, INTO BOSHI, INTO SHAYAMOYA A, INTO SHAYAMOYA B, RIGHT INTO P29, NTABAMHLOPHE ROAD, LOADING AND OFFLOADING, PASS SHAYAMOYA, NEWLANDS, LOCHSLOY, WEMBEZI, OFFLOADING ONLY, INTO MARTIN ROAD, INTO HELLET ROAD, RICHMOND ROAD, CONNOR STREET, INTO ALEXANDRA STREET INTO THE TAXI RANK. OFFLOADING, LOADING AND RETURN ALONG THE FORWARD ROUTE IN REVERSE.</p> <p>28.1. ALTERNATIVE ROUTE</p> <p>FROM P29 INTO HARRY MILLER ROAD, SUBWAY ROAD, ALBERT STREET, ALONG ALEXANDRA STREET INTO THE TAXI RANK AND RETURN ALONG THE FORWARD ROUTE IN REVERSE.</p> <p>SETTING DOWN AND PICKING UP PASSENGERS:</p> <ol style="list-style-type: none"> 1.BACON FACTORY ROAD R103 INTO CONNOR STREET INTO ALEXANDRA STREET INTO TAXI RANK. 2.NARROWTEX INTO LOSKOP ROAD. 3.MASONITE INTO BROOMCLIFFE ROAD. 4.MASONITE INTO BANK ROAD. 5.MOSAIC INTO BANK ROAD.
12.31	<p>ESCOURT TO EMMAUS</p> <p>30. FROM ALEXANDRA STREET TAXI RANK, INTO ALEXANDRA STREET, INTO PHILLIP STREET, INTO ALBERT STREET, INTO LOSKOP ROAD, INTO N3, INTO R74, INTO WINTERTON, LEFT INTO R600, RIGHT INTO LOSKOP ROAD AND PROCEED TO EMMAUS MISSION TAXI RANK AND RETURN ALONG THE FORWARD ROUTE IN REVERSE OR DIRECT ALONG LOSKOP ROAD.</p>
12.32	<p>SOBABILI TO ESCOURT</p> <p>31. FROM APPROVED TAXI RANK IN SOBABILI, INTO AND ALONG D1241, LEFT INTO P29 NTABAMHLOPHE ROAD LOADING AND OFFLOADING. PASS EMTSHEZI HIGH SCHOOL, SHAYAMOYA, NEWLANDS, LOCHSLOY, WEMBEZI INTO MARTIN ROAD, HELLET ROAD, RICHMOND ROAD, CONNOR STREET, TURN LEFT INTO ALEXANDRA STREET INTO THE TAXI RANK AND RETURN ALONG THE FORWARD ROUTE IN REVERSE.</p> <p>31.1 ALTRERANTIVE ROUTE</p> <p>FROM P29 INTO HARRY MILLER ROAD, SUBWAY ROAD, ALBERT STREET, PHILLIP STREET ALONG ALEXANDRA STREET INTO THE TAXI RANK AND RETURN.</p> <p>SETTING DOWN AND PICKING UP PASSENGERS:</p> <ol style="list-style-type: none"> 1.BACON FACTORY ROAD R103 INTO CONNOR STREET INTO ALEXANDRA STREET INTO TAXI RANK. 2.NARROWTEX INTO LOSKOP ROAD. 3.MASONITE INTO BROOMCLIFFE ROAD. 4.MASONITE INTO BANK ROAD. 5.MOSAIC INTO BANK ROAD.



transport

Department:
Transport
Province of KwaZulu-Natal

GAZETTE

LGKZNG79-2018-
MAR

REGION: ALL

12.33	<p>WEMBEZI TO ESCOURT</p> <p>32. FROM APPROVED TAXI RANK IN WEMBEZI TO APPROVED TAXI RANK IN ESCOURT AND WEMBEZI RANK, INTO LONGHOMES, MAHASHINI, KHWEZI, V. Q. DEPO, FIVE ROOM, NKWEZELA, TURN LEFT TO LOCKSLOY, NEWLANDS, LOADING AND OFFLOADING AND TURN INTO C SECTION LOADING AND OFFLOADING TURN RIGHT INTO P29 NTABAMHLOPHE ROAD INTO MARTIN ROAD, HELLET ROAD, CONNOR STREET AND TURN LEFT INTO ALEXANDRA STREET INTO TAXI RANK, OFFLOADING AND LOADING AND RETURN ALONG THE FORWARD ROUTE IN REVERSE.</p> <p>32.1. ALTERNATIVE ROUTE</p> <p>FROM P29 NTABAMHLOPHE ROAD, INTO HARRY MILLER ROAD, SUBWAY ROAD, ALBERT STREET, PHILLIP STREET, AND TURN RIGHT INTO ALEXANDRA STREET INTO TAXI RANK. OFFLOADING, LOADING AND RETURN THE FORWARD ROUTE IN REVERSE.</p> <p>SETTING DOWN AND PICKING UP PASSENGERS:</p> <ol style="list-style-type: none"> 1. BACON FACTORY ROAD R103 INTO CONNOR STREET INTO ALEXANDRA STREET INTO TAXI RANK. 2. NARROWTEX INTO LOSKOP ROAD. 3. MASONITE INTO BROOMCLIFFE ROAD. 4. MASONITE INTO BANK ROAD. 5. MOSAIC INTO BANK ROAD.
12.34	<p>33. ESCOURT TO JOHANNESBURG.</p> <p>FROM APPROVED TAXI RANK IN ESCOURT LOADING INTO ALEXANDRA STREET, TO LOSKOP ROAD, TO N3, TO TUGELA PLAZA, VAN REENEN, PASS HARRISMITH, PASS WARDEN, VILLIERS, TOLL PLAZA, HEIDELBERG, JOHANNESBURG OFF RAMP, N3 EAST OFF RAMP GEORGE GOCH, JOHNPAGE, COMMISSIONER STREET, VAN VEILLIGH STREET, KLEIN STREET, PLANE STREET, LOVE DAY STREET TO SIMMONS STREET, INTO BREE STREET TAXI RANK AND RETURN ALONG THE FORWARD ROUTE IN REVERSE.</p> <p>IMPORTANT</p> <p>NO PASSENGERS MAY BE PICKED UP OR SET DOWN EN ROUTE. THIS ROUTE MAY NOT BE ISSUED UNLESS A RANK PERMIT FOR JOHANNESBURG IS PRODUCED.</p>
12.35	<p>36. ESCOURT TO QWAQWA.</p> <p>FROM ALEXANDRA STREET TAXI RANK LOADING INTO LOSKOP ROAD, PASS ULTRA CITY TO N3 LEFT TO R74 WINTERTON INTO R74 BERGVILLE AND PROCEED DIRECT TO QWAQWA TAXI RANK OFFLOADING AND LOADING AND RETURN ALONG THE FORWARD ROUTE IN REVERSE.</p> <p>IMPORTANT</p> <p>THIS ROUTE MAY NOT BE ISSUED UNLESS A RANK PERMIT FOR VEREENIGING IS PRODUCED.</p>



transport

Department:
Transport
Province of KwaZulu-Natal

GAZETTE

LGKZNG79-2018-
MAR

REGION: ALL

1) Application Number: APP0097235	2) Gazette Number: LGKZNG79-2018-MAR
3) Applicant: SP ZONDI ID NO. 7712125881089 Association: DURBAN LONG DISTANCE TAXI ASSOCIATION	4) Applicant Address: 32 UMGENI CENTRE, 273 UMGENI ROAD DURBAN KWA-ZULU NATAL 4001
5) Existing Licence Holder: NOT APPLICABLE ID NO. NOT APPLICABLE	6) Existing Licence Holder Address: NOT APPLICABLE
7) Type of application: NEW OPERATING LICENCE	8) Operating Licence Number: NOTAVAILABLE
9) Vehicle Type: MINIBUS	10) 1 X 15 (SEATED) + 0 (STANDING)
11) Region: DURBAN CENTRAL	
12.1	<p>FROM APPROVED TAXI RANK IN DURBAN TO WANDERERS STREET, JOHANNESBURG TO PARK CITY TAXI RANK NO. 2 DIRECT AND RETURN.</p> <p>ROUTE: FROM CRABBE STREET / OSBORNE STREET TAXI RANK INTO FIRST AVENUE, EPSOME ROAD, UMGENI ROAD, LEOPOLD STREET, INTO AND ALONG N3 BY PASSING PIETERMARTIZBURG, HARRISMITH TO M2 WEST JOHANNESBURG, INTO AND ALONG HARROW ROAD, ANDERSON STREET, TROY STREET, PLAIN STREET, WANDERERS STREET, TO WANDERERS STREET TAXI RANK JOHANNESBURG AND RETURN.</p> <p>RETURN TRIP.</p> <p>ROUTE: FROM WANDERERS STREET TAXI RANK INTO PLAIN STREET, TROY STREET, ANDERSON STREET, INTO AND ALONG HARROW ROAD, INTO AND ALONG M2 EAST, INTO AND ALONG N3 PASSING HARRISMITH, AND PIETERMARITZBURG TO DURBAN, INTO OLD DUTCH ROAD, ALICE STREET, LEFT INTO ALBERT STREET, UMGENI ROAD INTO CRABBE STREET / OSBORNE STREET TAXI RANK.</p>
12.2	<p>FROM CARTWRIGHT FLATS TAXI RANK, INTO UMGENI ROAD TURN INTO ARGYLE ROAD AND JOIN M4 PROCEED TO N2 AT BALLITO, PROCEED ALONG N2 INTO AND ALONG R74 BY PASSING STANGER TO KRANSKOP, RIGHT INTO MAIN ROAD KRANSKOP TO KRANSKOP TAXI RANK AND RETURN.</p> <p>FROM KRANSKOP TAXI RANK, INTO MAIN ROAD, INTO AND ALONG R74 BY PASSING STANGER, INTO AND ALONG N2, JOIN M4 AT BALLITO, PROCEED ALONG M4 TO DURBAN, RIGHT INTO ARGYLE ROAD, LEFT INTO UMGENI ROAD, RIGHT INTO LEOPOLD STREET, RIGHT INTO WARWICK AVENUE, RIGHT INTO ALICE STREET, LEFT INTO ALBERT STREET TO CARTWRIGHT FLATS TAXI RANK.</p>
12.3	<p>FROM APPROVED TAXI RANKS IN DURBAN TO APPROVED TAXI RANKS IN MANGUZA DIRECT AND RETURN.</p> <p>FROM CARTWRIGHT FLATS TAXI RANK INTO UMGENI ROAD TURN INTO ARGYLE ROAD AND JOIN M4 PROCEED TO N2 AT BALLITO, INTO AND ALONG N2, INTO AND ALONG R38, INTO AND ALONG R38 BY PASSING JOZINI INTO AND ALONG R22 TO KWANGWANASE, INTO MAIN ROAD KWANGWANASE TO KWANGWANASE TAXI RANK AND RETURN.</p> <p>RETURN.</p> <p>FROM KWANGWANASE TAXI RANK INTO MAIN ROAD, INTO AND ALONG R22, INTO AND ALONG R38 PASSING JOZINI, INTO AND ALONG N2, JOIN M4 AT BALLITO, PROCEED ALONG M4 TO DURBAN, RIGHT INTO ARGYLE STREET, LEFT INTO UMGENI ROAD, RIGHT INTO LEOPOLD STREET, RIGHT INTO WARWICK AVENUE, RIGHT INTO ALICE STREET, LEFT INTO ALBERT STREET, TO CARTWRIGHT FLATS TAXI RANK.</p>



transport

Department:
Transport
Province of KwaZulu-Natal

GAZETTE

LGKZNG79-2018-
MAR

REGION: ALL

12.4	<p>APPROVED TAXI RANKS IN DURBAN TO APPROVED TAXI RANKS IN PONGOLA DIRECT AND RETURN.</p> <p>FROM CARTWRIGHT FLATS TAXI RANK, INTO UMGENI ROAD, INTO ARGYLE ROAD JOIN M4 PROCEED TO N2 AT BALLITO, INTO AND ALONG N2 TO PONGOLA, TURNING INTO PONGOLA TAXI RANK AND RETURN.</p> <p>RETURN</p> <p>FROM PONGOLA TAXI RANK, INTO AND ALONG N2, JOIN M4 AT BALLITO, PROCEED ALONG M4 TO DURBAN, RIGHT INTO ARGYLE ROAD, LEFT INTO UMGENI ROAD, RIGHT INTO LEOPOLD STREET, RIGHT INTO WARWICK AVENUE, RIGHT INTO ALICE STREET LEFT INTO ALBERT STREET, INTO CARTWRIGHT FLATS TAXI RANK.</p>
12.5	<p>SCHEDULE "B"</p> <p>ROUTE 1B.</p> <p>FROM APPROVED TAXI RANK IN DURBAN TO APPROVED TAXI RANK IN FICKSBURG DIRECT AND RETURN FORWARD TRIP</p> <p>ROUTE: FROM CARTWRIGHT FLATS TAXI RANK INTO AND ALONG UMGENI ROAD RIGHT INTO AND ALONG LEOPOLD STREET INTO AND ALONG N3 TO HARRISMITH INTO AND ALONG R712, INTO AND ALONG R711 VIA FOURIESBERG, INTO AND ALONG R26 TO FICKSBURG, INTO MC CABE STREET, INTO AND ALONG TOORN STREET TO TAXI RANK IN FICKSBURG AND RETURN.</p> <p>RETURN TRIP.</p> <p>ROUTE: FROM FICKSBURG TAXI RANK INTO AND ALONG TOORN STREET, INTO MCCABE STREET INTO AND ALONG R26, INTO AND ALONG R711 VIA FICKSBURG, INTO AND ALONG R712 TO HARRISMITH INTO AND ALONG N3 TO DURBAN, INTO OLD DUTCH ROAD, ALICE STREET, LEFT INTO ALBERT STREET, INTO CARTWRIGHT FLATS TAXI RANK.</p> <p>ALTERNATIVELY: VIA PINETOWN ON RETURN TRIPS TO DURBAN (DROP PASSENGERS ONLY): FROM FICKSBURG TAXI RANK...TO N3 INTO AND ALONG M13 TO PINETOWN INTO AND ALONG OLD MAIN ROAD RIGHT INTO CROMPTON STREET TO M13, JOIN N3 AT PARADISE VALLEY INTO AND ALONG N3 TO DURBAN, INTO OLD DUTCH ROAD, ALICE STREET LEFT INTO ALBERT STREET TO CARTWRIGHT FLATS TAXI RANK. NO PASSENGERS TO BE PICKED UP IN PINETOWN.</p>
12.6	<p>FROM DURBAN TO POINTS WITHIN THE PROVINCE OF KZN ONLY. NO PICKING UP OR SETTING DOWN OF PASSENGERS EN ROUTE.</p>
12.7	<p>FROM CRABBE STREET TAXI RANK LEFT INTO OSBORNE STREET, INTO FIRST AVENUE / STAMFORDHILL ROAD INTO ARGYLE ROAD JOIN M4 PROCEED TO N2 AT BALLITO, INTO AND ALONG N2 TO R618 AT MTUBATUBA, INTO AND ALONG R618 TO TAXI RANK AT HLABISA AND RETURN.</p> <p>FROM HLABISA TAXI RANK INTO AND ALONG R618, INTO AND ALONG N2, JOIN M4 AT BALLITO, PROCEED ALONG M4 TO DURBAN, RIGHT INTO ARGYLE ROAD, LEFT INTO UMGENI ROAD, RIGHT INTO LEOPOLD STREET, RIGHT INTO WARWICK AVENUE, RIGHT INTO ALICE STREET, LEFT INTO ALBERT STREET, UMGENI ROAD TO CRABBE STREET TAXI RANK.</p>
12.8	<p>FROM CRABBE STREET TAXI RANK, INTO OSBORNE STREET INTO FIRST AVENUE, JOIN EPSOME ROAD, UMGENI ROAD INTO LEOPOLD STREET, JOIN N3 AND PROCEED ALONG N3, FROM N3 ONTO R103 AT COLENZO JOIN N11 INTO LADYSMITH AND TURN AT QUEEN STREET TO LADYSMITH TAXI RANK AND RETURN.</p> <p>RETURN</p> <p>FROM LADYSMITH TAXI RANK INTO QUEEN STREET, INTO N11, INTO AND ALONG R103, JOIN N3 AT COLENZO, INTO AND ALONG N3 TO DURBAN, INTO OLD DUTCH ROAD, ALICE STREET, LEFT INTO ALBERT STREET, UMGENI ROAD TO CRABBE STREET TAXI RANK.</p>



transport

Department:
Transport
Province of KwaZulu-Natal

GAZETTE

LGKZNG79-2018-
MAR

REGION: ALL

12.9	<p>FROM APPROVED TAXI RANK IN DURBAN TO APPROVED TAXI RANK IN MANDINI DIRECT AND RETURN FORWARD TRIP.</p> <p>ROUTE: FROM CARTWRIGHT FLATS TAXI RANK INTO UMGENI ROAD TURN INTO ARGYLE ROAD AND JOIN M4 PROCEED TO N2 AT BALLITO, INTO AND ALONG N2 UNTIL R245, INTO AND ALONG R245 VIA DARNALL TO R102, INTO AND ALONG R102 TO R258 INTO MANDINI, INTO AND ALONG MAIN ROAD MANDINI TO AMATIKULU RANKING AT THE MANDINI TAXI RANK AND RETURN.</p> <p>RETURN TRIP.</p> <p>ROUTE: FROM MANDINI TAXI RANK INTO AND ALONG MAIN ROAD FROM AMATIKULU, INTO R258, INTO AND ALONG R102 VIA DARNALL INTO AND ALONG R245, INTO N2, JOIN M4 AT BALLITO, PROCEED ALONG M4 TO DURBAN, RIGHT INTO ARGYLE ROAD, LEFT INTO UMGENI ROAD, RIGHT INTO LEOPOLD STREET, RIGHT INTO WARWICK AVENUE, RIGHT INTO ALICE STREET, LEFT INTO ALBERT STREET TO CARTWRIGHT FLATS TAXI RANK.</p>
12.10	<p>FROM CRABBE STREET TAXI RANK, INTO OSBORNE STREET, INTO FIRST AVENUE INTO EPSOME ROAD AND TURN INTO LEOPOLD STREET, INTO AND ALONG N3 AND PROCEED TO R103 AT COLENZO INTO AND ALONG R103, INTO AND ALONG N11 TO NEWCASTLE, TURN INTO ALLEN STREET, INTO KIRKLAND STREET, VOORTREKKER STREET TO NEWCASTLE TAXI RANK AND RETURN.</p> <p>RETURN</p> <p>FROM NEWCASTLE TAXI RANK INTO VOORTREKKER STREET, INTO KIRKLAND STREET, INTO ALLEN STREET, INTO AND ALONG N11, INTO AND ALONG R103, JOIN N3 AT COLENZO, INTO AND ALONG N3 TO DURBAN, INTO OLD DUTCH ROAD, ALICE STREET</p>
12.11	<p>FROM APPROVED TAXI RANK IN DURBAN TO APPROVED TAXI RANK IN STANGER DIRECT AND RETURN FORWARD TRIP.</p> <p>ROUTE: FROM CARTWRIGHT FLATS TAXI RANK INTO UMGENI ROAD TURN INTO ARGYLE ROAD AND JOIN M4, INTO AND ALONG M4, INTO R214 VIA UMHLALI, JOIN R102 VIA SHAKASKRAAL TURN INTO CHIEF ALBERT LUTHULI STREET INTO BALCOMBE ROAD TO KWA DUKUZA/STANGER TAXI RANK AND RETURN.</p> <p>RETURN TRIP.</p> <p>ROUTE: FROM KWADUKUZA / STANGER TAXI RANK INTO BALCOMBE ROAD, INTO CHIEF ALBERT LUTHULI STREET, JOIN THE R102 VIA SHAKASKRAAL, INTO R214 VIA UMHLALI, INTO AND ALONG M4 TO DURBAN, INTO ARGYLE ROAD, LEFT INTO UMGENI ROAD, RIGHT INTO LEOPOLD STREET, RIGHT INTO WARWICK AVENUE, RIGHT INTO ALICE STREET LEFT INTO ALBERT STREET, INTO CARTWRIGHT FLATS TAXI RANK.</p>
12.12	<p>FROM APPROVED TAXI RANK IN DURBAN TO APPROVED TAXI RANK IN MKUZE DIRECT AND RETURN.</p> <p>FROM CARTWRIGHT FLATS TAXI RANK INTO UMGENI ROAD TURN INTO ARGYLE ROAD AND JOIN M4 PROCEED TO N2 AT BALLITO, INTO AND ALONG N2 RIGHT INTO MKUZE MAIN ROAD, INTO EAGLE AVENUE TO MKUZE TAXI RANK AND RETURN.</p> <p>RETURN</p> <p>FROM MKUZE TAXI RANK INTO EAGLE AVENUE, INTO MAIN ROAD, INTO AND ALONG N2, JOIN M4 AT BALLITO, PROCEED ALONG M4 TO DURBAN, RIGHT INTO ARGYLE ROAD, LEFT INTO UMGENI ROAD, RIGHT INTO LEOPOLD STREET, RIGHT INTO WARWICK AVENUE, RIGHT INTO ALICE STREET, LEFT INTO ALBERT STREET TO CARTWRIGHT FLATS TAXI RANK.</p>

CONTINUES ON PAGE 258 - PART 3



KWAZULU-NATAL PROVINCE
KWAZULU-NATAL PROVINSIE
ISIFUNDAZWE SA KWAZULU-NATALI

Provincial Gazette • Provinsiale Koerant • Igazethi Yesifundazwe

(Registered at the post office as a newspaper) • (As 'n nuusblad by die poskantoor geregistreer)
(Irejistiwee njengephephandaba eposihhovisi)

PIETERMARITZBURG

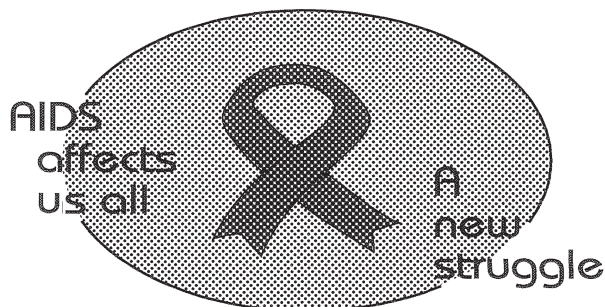
Vol. 12

22 MARCH 2018
22 MAART 2018
22 KUNDASA 2018

No. 1937

PART 3 OF 4

We all have the power to prevent AIDS



**AIDS
HELPLINE**

0800 012 322

DEPARTMENT OF HEALTH

Prevention is the cure

N.B. The Government Printing Works will not be held responsible for the quality of "Hard Copies" or "Electronic Files" submitted for publication purposes

ISSN 1994-4558



01937



9 771994 455008



transport

Department:
Transport
Province of KwaZulu-Natal

GAZETTE

LGKZNG79-2018-
MAR

REGION: ALL

12.13	<p>FROM APPROVED TAXI RANKS IN DURBAN TO APPROVED TAXI RANK IN MELMOTH DIRECT AND RETURN.</p> <p>FROM CRABBE STREET TAXI RANK, LEFT INTO OSBORNE, INTO FIRST AVENUE / STAMFORDHILL ROAD INTO ARGYLE ROAD JOIN M4 PROCEED TO N2 AT BALLITO, INTO AND ALONG N2 TO R66, INTO AND ALONG R66 TO MELMOTH, INTO AND VICTORIA STREET TO MELMOTH TAXI RANK AND RETURN.</p> <p>RETURN</p> <p>FROM MELMOTH TAXI RANK INTO VICTORIA STREET, INTO AND ALONG R66, INTO AND ALONG N2, JOIN M4 AT BALLITO; PROCEED ALONG M4 TO DURBAN, RIGHT INTO ARGYLE ROAD, LEFT INTO UMGENI ROAD, RIGHT INTO LEOPOLD STREET, RIGHT IN TO WARWICK AVENUE, RIGHT INTO ALICE STREET, LEFT INTO ALBERT STREET, INTO UMGENI ROAD TO CRABBE STREET TAXI RANK.</p>
12.14	<p>FROM APPROVED TAXI RANK IN DURBAN TO APPROVED TAXI RANK IN GINGINDLOVU DIRECT AND RETURN</p> <p>FORWARD TRIP ROUTE: FROM CRABBE STREET TAXI RANK, INTO OSBORNE STREET, INTO FIRST AVENUE / STAMFORDHILL ROAD INTO ARGYLE ROAD JOIN M4 PROCEED TO N2 AT BALLITO, PROCEED ALONG THE N2 TO R258, INTO AND ALONG R258, INTO AND ALONG ROAD R102 TO MAIN STREET, GINGINDLOVU, CONTINUE ALONG MAIN STREET TO GINGINDLOVU TAXI RANK AND RETURN.</p> <p>RETURN TRIP ROUTE: FROM GINGINDLOVU TAXI RANK INTO MAIN STREET, INTO AND ALONG R102, INTO AND ALONG R258, INTO N2, JOIN M4 AT BALLITO, PROCEED ALONG M4 TO DURBAN, RIGHT INTO ARGYLE ROAD, LEFT INTO UMGENI ROAD, RIGHT INTO LEOPOLD STREET, RIGHT INTO WARWICK AVENUE, RIGHT INTO ALICE STREET, LEFT INTO ALBERT STREET, INTO UMGENI ROAD TO CRABBE STREET TAXI RANK.</p>
12.15	<p>FROM APPROVED TAXI RANK IN DURBAN TO APPROVED TAXI RANK IN MTUBATUBA DIRECT AND RETURN FORWARD TRIP.</p> <p>ROUTE: FROM CRABBE STREET TAXI RANK, LEFT INTO OSBORNE STREET INTO FIRST AVENUE / STAMFORDHILL ROAD INTO ARGYLE ROAD JOIN M4 PROCEED TO N2 AT BALLITO, INTO AND ALONG N2 TO BHOBZA ROAD (MTUBATUBA) INTO AND ALONG BHOBZA ROAD, INTO AND ALONG RIVERVIEW ROAD, INTO AND ALONG JOHN ROSS ROAD, INTO AND ALONG NYATHI ROAD TO MTUBATUBA TAXI RANK AND RETURN.</p> <p>RETURN TRIP.</p> <p>ROUTE: FROM MTUBATUBA TAXI RANK, INTO AND ALONG NYATHI ROAD, INTO AND ALONG JOHN ROSS ROAD, INTO AND ALONG RIVERVIEW ROAD, INTO AND ALONG BHOBZA ROAD, INTO AND ALONG N2, JOIN M4 AT BALLITO, PROCEED ALONG M4 TO DURBAN, RIGHT INTO ARGYLE ROAD, LEFT INTO UMGENI ROAD, RIGHT INTO LEOPOLD STREET, RIGHT INTO WARWICK AVENUE, RIGHT INTO ALICE STREET, LEFT INTO ALBERT STREET, UMGENI ROAD TO CRABBE STREET TAXI RANK</p>
12.16	<p>FROM APPROVED TAXI RANK IN DURBAN TO APPROVED TAXI RANK IN NONGOMA .</p> <p>FORWARD TRIP.</p> <p>ROUTE: FROM CRABBE STREET TAXI RANK LEFT INTO OSBORNE STREET, INTO FIRST AVENUE / STAMFORDHILL ROAD INTO ARGYLE ROAD AND JOIN M4 PROCEED TO N2 AT BALLITO, INTO AND ALONG N2 TO R66, INTO AND ALONG R66 BY PASSING ESHOWE, INTO AND ALONG R34, TURN TO R66 TO NONGOMA BY PASSING ULUNDI TO NONGOMA TAXI RANK AND RETURN.</p> <p>RETURN TRIP.</p> <p>ROUTE: FROM NONGOMA TAXI RANK, TURN INTO R66 BY PASSING ULUNDI, INTO AND ALONG R34, INTO AND ALONG R66 BY PASSING ESHOWE, INTO AND ALONG N2, JOIN M4 AT BALLITO, PROCEED ALONG M4 TO DURBAN, RIGHT INTO ARGYLE ROAD, LEFT INTO UMGENI ROAD, RIGHT INTO LEOPOLD STREET, RIGHT INTO WARWICK AVENUE, RIGHT INTO ALICE STREET, LEFT INTO ALBERT STREET, UMGENI ROAD, TO CRABBE STREET TAXI RANK.</p>



transport

Department:
Transport
Province of KwaZulu-Natal

GAZETTE

LGKZNG79-2018-
MAR

REGION: ALL

12.17	<p>FROM CRABBE STREET TAXI RANK, INTO OSBORNE STREET, INTO FIRST AVENUE JOIN EPSOME ROAD, UMGENI ROAD INTO LEOPOLD STREET JOIN N3 AND PROCEED ALONG N3 TO R103 AT COLENSO, ALONG R103, JOIN N11 PROCEED TO R692 TO DUNDEE INTO AND ALONG R68, INTO DUNDEE AND TURN TO VICTORIA STREET TAXI RANK IN DUNDEE AND RETURN.</p> <p>FROM VICTORIA STREET TAXI RANK INTO AND ALONG R68, INTO AND ALONG R692, INTO AND ALONG N11, INTO AND ALONG R103, JOIN N3 AT COLENSO, INTO AND ALONG N3 TO DURBAN, OLD DUTCH ROAD, ALICE STREET, LEFT INTO ALBERT STREET, UMGENI ROAD TO CRABBE STREET TAXI RANK.</p>
12.18	<p>FROM APPROVED TAXI RANK IN DURBAN TO APPROVED TAXI RANK IN BABANANGO DIRECT AND RETURN.</p> <p>FROM CARTWRIGHT FLATS TAXI RANK INTO UMGENI ROAD TURN INTO ARGYLE ROAD AND JOIN M4 PROCEED TO N2 AT BALLITO, INTO AND ALONG THE N2 TO R66, INTO AND ALONG R66, LEFT INTO AND ALONG R68 TO TAXI RANK AT BABANANGO AND RETURN.</p> <p>RETURN TRIP</p> <p>FROM BABANANGO TAXI RANK INTO AND ALONG R68, INTO AND ALONG R66, INTO N2, JOIN M4 AT BALLITO; PROCEED ALONG M4 TO DURBAN, RIGHT INTO ARGYLE ROAD, LEFT INTO UMGENI ROAD, RIGHT INTO LEOPOLD STREET, RIGHT INTO WARWICK AVENUE, RIGHT INTO ALICE STREET, LEFT INTO ALBERT STREET, TO CARTWRIGHT FLATS TAXI RANK.</p>
12.19	<p>FROM APPROVED TAXI RANK IN DURBAN TO APPROVED TAXI RANK IN VRYHEID DIRECT AND RETURN FORWARD TRIP.</p> <p>ROUTE: FROM CRABBE STREET TAXI RANK LEFT INTO OSBORNE STREET, INTO FIRST AVENUE, STAMFORDHILL ROAD JOIN M4 PROCEED TO N2 AT BALLITO INTO AND ALONG N2, TO R66 VIA GINGINDLOVU INTO AND ALONG R34 VIA MELMOTH AND CONTINUE TO VRYHEID EAST ON R34 JOIN STRETCH STREET AND TURN AT BOCRET STREET TO VRYHEID TAXI RANK AND RETURN.</p> <p>RETURN TRIP.</p> <p>ROUTE: FROM VRYHEID TAXI RANK INTO BOCRET STREET, INTO STRETCH STREET, INTO R34 WEST, INTO AND ALONG R34 VIA MELMOTH, INTO AND ALONG R66 VIA GINGINDLOVU, INTO AND ALONG N2, JOIN M4 AT BALLITO, PROCEED ALONG M4 TO DURBAN, RIGHT INTO ARGYLE ROAD, LEFT INTO UMGENI ROAD, RIGHT INTO LEOPOLD STREET, RIGHT INTO WARWICK AVENUE, RIGHT INTO ALICE STREET, LEFT INTO ALBERT STREET, UMGENI ROAD TO CRABBE STREET TAXI RANK.</p> <p>NB: RETURN JOURNEY THE RETURN TRIP IS THE FORWARD TRIP IN REVERSE SAVE AND EXCEPT WHERE ONE WAY STREETS IN CITY AREAS DO NOT ALLOW THIS WHEREUPON THE ROUTE SHALL BE AS CLOSE AS POSSIBLE TO THAT OF THE FORWARD TRIP AND AS PRESCRIBED BY THE RELEVANT LOCAL AUTHORITY.</p>
12.20	<p>FROM CRABBE STREET TAXI RANK, INTO OSBORNE STREET, INTO FIRST AVENUE / STAMFORDHILL ROAD INTO ARGYLE ROAD JOIN M4 PROCEED TO N2 AT BALLITO, INTO AND ALONG N2 TO R22 AT HLULUWE INTO MAIN ROAD HLULUWE, INTO HLULUWE TAXI RANK AND RETURN.</p> <p>RETURN</p> <p>FROM HLULUWE TAXI RANK, INTO MAIN ROAD, INTO AND ALONG R22, INTO AND ALONG N2, JOIN M4 AT BALLITO; PROCEED ALONG M4 TO DURBAN, RIGHT INTO ARGYLE ROAD, LEFT INTO UMGENI ROAD, RIGHT INTO LEOPOLD STREET, RIGHT INTO WARWICK AVENUE, RIGHT INTO ALICE STREET, LEFT INTO ALBERT STREET, INTO UMGENI ROAD TO CRABBE STREET TAXI RANK</p>
12.21	<p>FROM CRABBE STREET TAXI RANK, INTO OSBORNE STREET, INTO FIRST AVENUE / STAMFORDHILL ROAD INTO ARGYLE ROAD JOIN M4 PROCEED TO N2 AT BALLITO, INTO AND ALONG N2 TO R34, INTO AND ALONG R34 (JOHN ROSS HIGHWAY), INTO AND ALONG BULLION ROAD, INTO KRUGER RAND ROAD TO RICHARDSBAY TAXI RANK AND RETURN.</p> <p>FROM RICHARDSBAY TAXI RANK, INTO KRUGER RAND ROAD, INTO AND ALONG BULLION ROAD, ALONG R34 (JOHN ROSS HIGHWAY), INTO AND ALONG N2, JOIN M4 AT BALLITO, PROCEED ALONG M4 TO DURBAN, RIGHT INTO ARGYLE ROAD, LEFT INTO UMGENI ROAD, RIGHT INTO LEOPOLD STREET, RIGHT INTO WARWICK AVENUE, RIGHT INTO ALICE STREET, LEFT INTO ALBERT STREET, INTO UMGENI ROAD INTO CRABBE STREET TAXI RANK.</p>



transport

Department:
Transport
Province of KwaZulu-Natal

GAZETTE

LGKZNG79-2018-
MAR

REGION: ALL

12.22	<p>FROM APPROVED TAXI RANK IN DURBAN TO APPROVED TAXI RANKS IN EMPANGENI DIRECT AND RETURN.</p> <p>FROM CRABBE STREET TAXI RANK, INTO OSBORNE STREET, INTO FIRST AVENUE / STAMFORDHILL ROAD INTO ARGYLE ROAD JOIN M4 PROCEED TO N2 AT BALLITO, INTO AND ALONG N2 TO R66, INTO AND ALONG R66 BY PASSING GINGINDLOVU, INTO ALONG R102 TO EMPANGENI, LEFT INTO AND ALONG JOHN ROSS HIGHWAY TO EMPANGENI "A" TAXI RANK AND RETURN.</p> <p>RETURN</p> <p>FROM EMPANGENI "A" TAXI RANK INTO AND ALONG JOHN ROSS HIGHWAY, RIGHT INTO R102, INTO AND ALONG R66 BY PASSING GINGINDLOVU, INTO AND ALONG N2, JOIN M4 AT BALLITO, PROCEED ALONG M4 TO DURBAN, RIGHT INTO ARGYLE ROAD, LEFT INTO UMGENI ROAD, RIGHT INTO LEOPOLD STREET, RIGHT INTO WARWICK AVENUE, RIGHT INTO ALICE STREET, LEFT INTO ALBERT STREET, INTO UMGENI ROAD TO CRABBE STREET TAXI RANK.</p> <p>FROM CRABBE STREET TAXI RANK, INTO OSBORNE STREET, INTO FIRST AVENUE / STAMFORDHILL ROAD INTO ARGYLE ROAD JOIN M4 PROCEED TO N2 AT BALLITO, INTO AND ALONG N2 TO R66, INTO AND ALONG R66 BY PASSING GINGINDLOVU INTO AND ALONG R102, INTO AND ALONG TANNER ROAD (EMPANGENI RAIL), TO "B" RANK EMPANGENI RAIL AND RETURN.</p> <p>RETURN</p> <p>FROM "B" RANK EMPANGENI RAIL INTO AND ALONG TANNER ROAD, INTO AND ALONG R102, INTO AND ALONG R66 BY PASSING GINGINDLOVU, INTO N2, JOIN M4 AT BALLITO, PROCEED ALONG M4 TO DURBAN, RIGHT INTO ARGYLE ROAD, INTO UMGENI ROAD, RIGHT INTO LEOPOLD STREET, RIGHT INTO WARWICK AVENUE, RIGHT INTO ALICE STREET, LEFT INTO ALBERT STREET, INTO UMGENI ROAD TO CRABBE STREET TAXI RANK.</p>
12.23	<p>DURBAN METRO TO WELKOM.</p> <p>ROUTE: FROM CARTWRIGHT FLATS TAXI RANK INTO AND ALONG UMGENI ROAD, RIGHT INTO AND ALONG LEOPOLD STREET INTO AND ALONG N3 TO HARRISMITH, INTO AND ALONG N5 VIA BETHLEHEM, SENEKAL, INTO AND ALONG R70 VIA VENTERSBERG, INTO AND ALONG R73 VIA VIRGINIA INTO AND ALONG POWER ROAD TO CONSTANTIA / MOTHUSI ROAD TO TAXI RANK IN WELKOM AND RETURN.</p> <p>RETURN TRIP.</p> <p>ROUTE: FROM WELKOM TAXI RANK INTO CONSTANTIA / MOTHUSI ROAD, INTO AND ALONG POWER ROAD, INTO AND ALONG R73 VIA VIRGINIA, INTO AND ALONG R70 VIA VENTERSBERG, INTO AND ALONG N5 VIA SENEKAL AND BETHLEHEM, INTO HARRISMITH, INTO AND ALONG N3 TO DURBAN, INTO OLD DUTCH ROAD, ALICE STREET, LEFT INTO ALBERT STREET, INTO CARTWRIGHT FLATS TAXI RANK.</p> <p>ALTERNATIVELY: VIA PINETOWN ON RETURN TRIPS TO DURBAN (DROP PASSENGERS ONLY).</p> <p>FROM WELKOM...TO N3 INTO AND ALONG M13 TO PINETOWN INTO AND ALONG OLD MAIN ROAD RIGHT INTO CROMPTON STREET TO M13, JOIN N3 AT PARADISE VALLEY INTO AND ALONG N3 TO DURBAN INTO OLD DUTCH ROAD, ALICE STREET TO CARTWRIGHT FLATS TAXI RANK.</p> <p>NO PASSENGERS TO BE PICKED UP IN PINETOWN.</p> <p>NB: RETURN JOURNEY</p> <p>THE RETURN TRIP IS THE FORWARD TRIP IN REVERSE SAVE AND EXCEPT WHERE ONE WAY STREETS IN CITY AREAS DO NOT ALLOW THIS WHEN UPON THE ROUTE SHALL BE AS CLOSE AS POSSIBLE TO THAT OF THE FORWARD TRIP AND AS PRESCRIBED BY THE RELEVANT LOCAL AUTHORITY.</p>



transport

Department:
Transport
Province of KwaZulu-Natal

GAZETTE

LGKZNG79-2018-
MAR

REGION: ALL

12.24	<p>FROM APPROVED TAXI RANK IN DURBAN TO APPROVED TAXI RANK IN QWAQWA DIRECT AND RETURN FORWARD TRIP.</p> <p>ROUTE: FROM CARTWRIGHT FLATS TAXI RANK INTO AND ALONG UMGENI ROAD, INTO AND ALONG LEOPOLD STREET, INTO AND ALONG N3 TO HARRISMITH FROM HARRISMITH ALONG R712, INTO AND ALONG R57 TO PHUTHADITJABA INTO AND ALONG MAMPOI STREET TO QWAQWA TAXI RANK AND RETURN.</p> <p>ALTERNATIVELY ...INTO AND ALONG N3 TO R74, INTO AND ALONG R74, TO R712, INTO AND ALONG R712, INTO AND ALONG R57 TO PHUTHADITJABA, MAMPOI STREET TO QWAQWA TAXI RANK AND RETURN.</p> <p>RETURN TRIP.</p> <p>ROUTE: FROM QWAQWA TAXI RANK INTO AND ALONG MAMPOI STREET, INTO AND ALONG R57, INTO AND ALONG R712 TO HARRISMITH, INTO AND ALONG N3 TO DURBAN, INTO OLD DUTCH ROAD, ALICE STREET, LEFT INTO ALBERT STREET, INTO CARTWRIGHT FLATS TAXI RANK.</p> <p>ALTERNATIVELY: VIA PINETOWN ON RETURN TRIPS TO DURBAN (DROP PASSENGERS ONLY).</p> <p>FROM: QWAQWA TAXI RANK...TO N3 INTO AND ALONG M13 TO PINETOWN INTO AND ALONG OLD MAIN ROAD RIGHT INTO CROMPTON STREET TO M13, JOIN N3 AT PARADISE VALLEY INTO AND ALONG N3 TO DURBAN INTO OLD DUTCH ROAD, ALICE STREET LEFT INTO ALBERT STREET TO CARTWRIGHT FLATS TAXI RANK.</p> <p>NO PASSENGERS TO BE PICKED UP IN PINETOWN.</p>
12.25	<p>FROM CRABBE STREET TAXI RANK, INTO OSBORNE STREET, INTO FIRST AVENUE / STAMFORDHILL ROAD INTO ARGYLE ROAD AND JOIN M4 PROCEED TO N2 AT BALLITO, INTO AND ALONG N2 TO R66, INTO AND ALONG R66 BY PASSING ESHOWE, INTO AND ALONG R34, RIGHT INTO AND ALONG R66 TO ULUNDI, INTO PRINCESS MAGOGO STREET TO ULUNDI TAXI RANK AND RETURN.</p> <p>FROM ULUNDI TAXI RANK INTO PRINCESS MGOGO STREET, INTO AND ALONG R66, INTO AND ALONG R34, INTO AND ALONG R66 BY PASSING ESHOWE, INTO AND ALONG N2, JOIN M4 AT BALLITO, PROCEED ALONG M4 TO DURBAN, RIGHT INTO ARGYLE ROAD, LEFT INTO UMGENI ROAD, RIGHT INTO LEOPOLD STREET, RIGHT INTO WARWICK AVENUE, RIGHT INTO ALICE STREET, LEFT INTO ALBERT STREET, INTO UMGENI ROAD TO CRABBE STREET TAXI RANK.</p>
12.26	<p>DURBAN CBD TO GINGINDLOVU.</p> <p>FROM APPROVED TAXI RANK IN DURBAN TO APPROVED TAXI RANK IN GINGINDLOVU DIRECT AND RETURN.</p> <p>ROUTE: FROM CRABBE STREET TAXI RANK, INTO OSBORNE STREET, INTO FIRST AVENUE/STAMFORDHILL ROAD INTO ARGYLE ROAD JOIN M4 PROCEED TO N2 AT BALLITO, PROCEED ALONG THE N2 TO R258, INTO AND ALONG R258, INTO AND ALONG ROAD R102 TO MAIN STREET, GINGINDLOVU, CONTINUE ALONG MAIN STREET TO GINGINDLOVU TAXI RANK AND RETURN.</p> <p>RETURN TRIP.</p> <p>ROUTE: FROM GINGINDLOVU TAXI RANK INTO MAIN STREET, INTO AND ALONG R258, INTO N2, JOIN M4 AT BALLITO; PROCEED ALONG M4 TO DURBAN, RIGHT INTO ARGYLE ROAD, LEFT INTO UMGENI ROAD, RIGHT INTO LEOPOLD STREET, RIGHT INTO WARWICK AVENUE, RIGHT INTO ALICE STREET, LEFT INTO ALBERT STREET, INTO UMGENI ROAD TO CRABBE STREET TAXI RANK.</p>



transport

Department:
Transport
Province of KwaZulu-Natal

GAZETTE

LGKZNG79-2018-
MAR

REGION: ALL

12.27	<p>FROM APPROVED TAXI RANK IN DURBAN TO APPROVED TAXI RANK IN ESHOWE DIRECT AND RETURN.</p> <p>FROM CRABBE STREET TAXI RANK, LEFT INTO OSBORNE STREET INTO FIRST AVENUE / STAMFORDHILL ROAD INTO ARGYLE ROAD JOIN M4 PROCEED TO N2 AT BALLITO, CONTINUE ALONG N2 TO R66, INTO AND ALONG R66, TO ESHOWE, INTO AND ALONG JOHN ROSS HIGHWAY, INTO OSBORNE ROAD TO ESHOWE TAXI RANK AND RETURN.</p> <p>RETURN</p> <p>FROM ESHOWE TAXI RANK INTO OSBORNE ROAD, INTO AND ALONG JOHN ROSS HIGHWAY, INTO AND ALONG R66, INTO AND ALONG N2, JOIN M4 AT BALLITO, PROCEED ALONG M4 TO DURBAN, RIGHT INTO ARGYLE ROAD, LEFT INTO UMGENI ROAD, RIGHT INTO LEOPOLD STREET, RIGHT INTO WARWICK AVENUE, RIGHT INTO ALICE STREET, LEFT INTO ALBERT STREET, UMGENI ROAD TO CRABBE STREET TAXI RANK.</p>
12.28	<p>DURBAN TO STANDERTON.</p> <p>FROM OSBORNE ROAD TAXI RANK, LEFT TO FIRST AVENUE, BECOMES EPSOM ROAD, WHICH BECOMES INGUCE, RIGHT DAVID WEBSTER (LEOPOLD STREET), INTO N3, PASS MOOI RIVER OFF RAMP AND TURN RIGHT TO R103, PASS COLENZO, PASS ROOSBOM OFF RAMP AND TURN RIGHT TO N11, INTO LYELL STREET, LYELL STREET BECOMES N11, PASS NEWCASTLE, LEFT TO ADELADE TAMBO STREET, PASS VOLKSRUST, RIGHT TO GOVAN MBEKI DRIVE, INTO R23 PASS PERDEKOP, R23 BECOMES R546, RIGHT TO VRY STREET, RIGHT TO BURGER STREET INTO BURGER STREET INTO BURGER STREET INTO BURGER STREET TAXI RANK.</p> <p>RETURN ROUTE.</p> <p>FROM STANDERTON TAXI RANK IN BURGER STREET, INTO MONANI MASIYELA STREET, LEFT TO VRY STREET, LEFT TO R23, RIGHT TO ADELADE TAMBO STREET, LEFT TO N11 OFF RAMP AND TURN LEFT TO R103, PASS ROOSBOM AND COLENZO OFF RAMP AND LEFT TO N3, PASS ALL PLACES MENTIONED BEFORE ON N3, LEFT TO OLD DUTCH ROAD, INTO JOHANNES NKOSI (ALICE STREET), LEFT TO INGUCE (ALBERT STREET), INTO UMGENI ROAD, LEFT TO CRABBE STREET TAXI RANK.</p>
12.29	<p>DURBAN TO WITBANK.</p> <p>FROM OSBORNE ROAD TAXI RANK, LEFT TO FIRST AVENUE, BECOMES EPSOM ROAD, WHICH BECOMES INGUCE, RIGHT DAVID WEBSTER (LEOPOLD STREET), INTO N3, PASS MOOI RIVER OFF RAMP AND TURN RIGHT TO R103, PASS COLENZO, PASS ROOSBOM OFF RAMP AND TURN RIGHT TO N11, INTO LYELL STREET, LYELL STREET BECOMING N11, PASS LADYSMITH, PASS NEWCASTLE, PASS CHARLESTOWN, PASS VOLKSRUST, PASS AMERSFORT, PASS ERMELO, PASS HENDRINA, LEFT TO R38, RIGHT TO R542, RIGHT TO R544, RIGHT TO BEAUTY AVENUE, TO DUVAN TAXI RANK IN WITBANK.</p> <p>RETURN ROUTE.</p> <p>FROM DUVAN TAXI RANK IN WITBANK, LEFT TO BEAUTY STREET, LEFT TO R544, RIGHT TO M35, LEFT TO N17, RIGHT TO M35, INTO N11 OFF RAMP AND LEFT TO R103, PASS ROOSBOM AND COLENZO OFF RAMP AND LEFT TO N3, LEFT TO OLD DUTCH ROAD, INTO JOHANNES NKOSI (ALICE STREET), LEFT TO INGUCE (ALBERT STREET), INTO UMGENI ROAD, LEFT TO CRABBE STREET TAXI RANK.</p>
12.30	<p>DURBAN TO VEREENIGING</p> <p>FROM OSBORNE ROAD TAXI RANK, LEFT TO FIRST AVENUE, BECOMES EPSOM ROAD, WHICH BECOMES INGUCE, RIGHT DAVID WEBSTER (LEOPOLD STREET), INTO N3, PASS PIETERMARITZBURG, PASS MOOI RIVER, PASS HARRISMITH, PASS WARDEN, LEFT TO R54, LEFT TO R42, RIGHT TO GENERAL HERTZOG STREET, LEFT TO UNION STREET, TO VEREENIGING TAXI RANK (RS022) AND RETURN ON THE SAME ROUTE.</p> <p>RETURN ROUTE</p> <p>FROM VEREENIGING TAXI RANK (RS022), RIGHT TO GENERAL HERTZOG, RIGHT R54, TO N3, PASS ALL ABOVE MENTIONED PLACES THAT ARE ON THE N3 AND THEN LEFT TO OLD DUTCH ROAD, INTO JOHANNES NKOSI (ALICE STREET), LEFT TO INGUCE (ALBERT STREET), INTO UMGENI ROAD, LEFT TO CRABBE STREET TAXI RANK.</p>



transport

Department:
Transport
Province of KwaZulu-Natal

GAZETTE

LGKZNG79-2018-
MAR

REGION: ALL

1) Application Number: APP0097236	2) Gazette Number: LGKZNG79-2018-MAR
3) Applicant: K NDABANGAYE ID NO. 7309125806081 Association: KOKSTAD TAXI OWNERS ASSOCIATION	4) Applicant Address: P.O BOX 1550 KOKSTAD KWAZULU-NATAL 4700
5) Existing Licence Holder: NOT APPLICABLE ID NO. NOT APPLICABLE	6) Existing Licence Holder Address: NOT APPLICABLE
7) Type of application: NEW OPERATING LICENCE	8) Operating Licence Number: NOTAVAILABLE
9) Vehicle Type: MINIBUS	10) 1 X 13 (SEATED) + 0 (STANDING)
11) Region: SISONKE	
12.1	FROM DOWER STREET (KOKSTAD TAXI RANK) ALONG MAIN STREET, JOIN GROOM STREET, AND JOIN HOPE STREET, JOIN R56 DROP AND PASS UMZIMKULU, IXOPO, RICHMOND AND THORNVILLE JOIN UMLAAS ROAD TO N3 TO GREY/ BROAD STREET TO SMITH STREET TO M4 TO BROOK STREET INTO BEREA TAXI RANK IN DURBAN. ON RETURN FROM BEREA TAXI RANK TO THEATRE LANE, JOIN WEST STREET INTO RUSSEL STREET INTO N3 AND USE THE FORWARD ROUTE TO KOKSTAD IN REVERSE.
12.2	FROM DOWER STREET (KOKSTAD TAXI RANK) JOIN MAIN STREET, GROOM STREET, HOPE STREET, R56 TO UMZIMKULU, IXOPO, RICHMOND JOIN R617 JOIN ALEXANDRA ROAD TO COMMERCIAL ROAD IN PIETERMARITZBURG, JOIN N3 DROP AND PASS HOWICK, MOOI RIVER, HARRISMITH, WARDEN, VILLERS, HIELDELBERG, BOKSBURG, SPRUIT AND ALBERTON STREET JOIN M2 TO RISSIK STREET TO BREE STREET TO WANDERERS STREET TO PARK STATION TAXI RANK. ON RETURN JOIN WOLMARANS STREET TO M2 HIGHWAY AND JOIN N3 AND USE THE SAME ROUTE TO KOKSTAD IN REVERSE
12.3	FROM DOWER STREET (KOKSTAD TAXI RANK) INTO MAIN STREET JOIN R394 TO FRANKLIN, TO SWARTBERG, DROP AND PASS UNDERBURG, BULWER, BOSTON, MPOPHOMENI, JOIN N3 AT HOWICK THEN DROP AND PASS MOOIRIVER, ESTCOURT, JOIN N11 TO LADYSMITH THROUGH MAIN STREET REJOIN THE N11 THEN DROP AND PASS LADYSMITH, DANHAUSER, NEWCASTLE, VOLKRUST, JOIN R23 TO STANDERTON ALONG R23/ R546/R547/R50 AND ALONG R546 DROP AND PASS EMBALENHLE SECUNDA TO LEANDRA, JOIN N17 DROP AND PASS DEVON, SPRINGS, BRAKPAN, GERMISTON TO M2 TO RISSIK STREET TO BREE STREET TO WANDERERS STREET TO PARK STATION TAXI RANK IN JOHANNESBURG AND ON RETURN JOIN WOLMARANS STREET TO M2 HIGHWAY TO N3 AND VIA THE SAME ROUTE TO KOKSTAD IN REVERSE.
12.4	FROM DOWER STREET (KOKSTAD TAXI RANK) INTO MAIN STREET, JOIN R394 VIA FRANKLIN, SWARTBERG AND JOIN R617 TO UNDERBERG, BULWER, BOSTON, MPOPHOMENI, JOIN N3 AT HOWICK DROP AND PASS MOOI RIVER, HARRISMITH, WARDEN, VILLERS, HEILDBERG, BOKSBURG, SPRUIT, ALBERTON, JOIN M2 TO RISSIK STREET, INTO DE VILLERS STREET TO JOHANNESBURG TAXI RANK AT PARK STATION IN GAUTENG, AND ON RETURN JOIN WOLMARANS STREET TO M2 HIGHWAY TO N3 AND USE SAME ROUTE TO KOKSTAD IN REVERSE.
12.5	KOKSTAD TO CARLTONVILLE. FROM DOWER STREET, MAIN STREET JOIN R394 TO FRANKLIN TO SWARTBERG, DROP OFF PASSENGERS AND PASS UNDERBERG, BULWER, BOSTON, MPOPHOMENI, JOIN N3 AT HOWICK DROP OFF PASSENGERS AND PASS MOOI RIVER, ESTCOURT, PASS DEVON, SPRINGS, BRAKPAN, GERMISTON TO M2 TO RISSIK STREET TO BREE STREET TO WANDERERS STREET TO PARK STATION TAXI RANK IN JOHANNESBURG TO KRUGERSDORP TO WESTONORIA, BEKKERSDALE TO CARLTONVILLE TAXI RANK AND BACK THE SAME ROUTE TO JOHANNESBURG AND JOIN WOLMARANS STREET TO M2 HIGHWAY TO N3 AND N3 AND SAME ROUTE TO KOKSTAD.
12.6	FROM KOKSTAD TAXI RANK IN DOWER STREET JOIN MAIN STREET, JOIN HOPE STREET REJOIN R56 TO N2 DROP AND PASS PAKADE R61 TO FLAGSTAFF TAXI RANK IN MAIN STREET PASS R61 TO LUSIKISIKI TAXI RANK R61 TO PORT ST JOHNS AND ON RETURN SAME ROUTE TO KOKSTAD IN REVERSE.



transport

Department:
Transport
Province of KwaZulu-Natal

GAZETTE

LGKZNG79-2018-
MAR

REGION: ALL

12.7	KOKSTAD TO PIETERMARITZBURG. FROM DOWER STREET (KOKSTAD TAXI RANK) JOIN MAIN STREET, GROOM STREET JOIN HOPE STREET REJOIN R56 DROP AND PASS UMZIMKULU, IXOPO, RICHMOND, THORNVILLE, JOIN ALEXANDRA STREET / ROAD TO FRENCH ROAD TO EDENDALE ROAD/R103/M70 TO STATION ROAD TAXI RANK IN PIETERMARITZBURG AND ON RETURN SAME ROUTE TO KOKSTAD IN REVERSE.
12.8	KOKSTAD TO PIETERMARITZBURG. FROM DOWER STREET (KOKSTAD TAXI RANK) ALONG MAIN STREET JOIN R394 DROP AND PASS R617 FRANKLIN TO SWARTBERG JOIN R617 DROP AND PASS UNDERBERG R617 BULWER AND BOSTON JOIN M70/ EDENDALE ROAD TO STATION ROAD TO TAXI RANK IN PIETERMARITZBURG AND ON RETURN SAME ROUTE TO KOKSTAD
12.9	1. FROM DOWER STREET (KOKSTAD TAXI RANK), JOIN MAIN STREET, TURN TO GROOM STREET JOIN HOPE STREET, REJOIN R56 TO N2 DROP AND PASS PAKADE STATION N2 TURN OFF TO NTSIZWE ROAD IN MOUNT AYLIFF TAXI RANK, JOIN R56 TO MOUNT FRERE TAXI RANK AT MAIN ROAD, N2 TO QUMBU, N2 TO TSOLO N2 UMTATA THROUGH MADERIA STREET TO YOLK STREET TO MAIN RANK IN UMTATA AND RETURN ALONG THE SAME ROUTE TO KOKSTAD.
12.10	2. FROM DOWER STREET (KOKSTAD TAXI RANK) JOIN MAIN STREET, JOIN BARKER STREET, JOIN HOPE STREET TURN TO R56 DROP AND PASS CEDARVILLE R56 TO MAIN STREET TAXI RANK IN MATATIELE AND ON RETURN ALONG THE SAME ROUTE TO KOKSTAD IN REVERSE.
12.11	FROM KOKSTAD TAXI RANK DOWER STREET JOIN MAIN STREET, TURN TO GROOM STREET JOIN HOPE STREET R56 REJOIN R56 TO N2 DROP AND PASS PAKADE STATION TURN OFF TO NTSIZWA STREET DROP AT TAXI RANK JOIN R56 TURN OFF PUTHI TO TABANKULU TAXI RANK AT MAIN STREET AND ON RETURN SAME ROUTE TO KOKSTAD IN REVERSE.
12.12	9.KOKSTAD TO KOKSTAD. FROM DOWER STREET (KOKSTAD TAXI RANK) ALONG MAIN STREET, JOIN GROOM STREET, AND JOIN HOPE STREET, JOIN R56, INTO N2 (DROP OF PASSENGERS), PASS PAKADE STATION INTO NTSIZWA ROAD, INTO MOUNT AYLIFF TAXI RANK AND RETURN SAME ROUTE TO KOKSTAD.
12.13	11.FROM KOKSTAD TO OTHER PROVINCES: FREESTATE, GAUTENG, CAPE, ETC. FROM DOWER STREET (KOKSTAD TAXI RANK) REJOIN MAIN STREET, JOIN HOPE STREET, REJOIN R56 TO UMZIMKULU DROP AND PASS IXOPO, RICHMOND, THORNVILLE JOIN ALEXANDRA ROAD TO COMMERCIAL ROAD IN PIETERMARITZBURG, JOIN N3 DROP AND PASS HOWICK, HARRISMITH, WARDEN TO R103 TO R546 VREDE, PERDEKOP TO STANDERTON THROUGH R50/R546/R547/R25 AND ALONG R547 TO EMBALENHLE TAXI RANK IN MPUMALANGA AND ON RETURN BY THE SAME ROUTE TO KOKSTAD.
12.14	FROM DOWER STREET TAXI RANK INTO MURRAY STREET, INTO MAKAE ROAD, INTO STEMERE STREET, INTO MATHE STREET, INTO MASINYANE ROAD, INTO MOYANA ROAD, INTO JULY ROAD, INTO SIWELA LANE, INTO NKOYNA ROAD, INTO GCADINJA ROAD AND RETURN.
12.15	FROM (KOKSTAD TAXI RANK) DOWER STREET ALONG MAIN STREET, HOPE STREET, JOIN R56 TO PAKADE STATION, JOIN R61 TO FORT DONALD AND RETURN ALONG THE SAME ROUTE TO KOKSTAD. FROM KOKSTAD TAXI RANK DOWER STREET, JOIN MAIN STREET, JOIN R394 TO FRANKLIN R617 AND BACK ON THE SAME ROUTE TO KOKSTAD.
12.16	.FROM KOKSTAD TAXI RANK DOWER STREET JOIN MAIN STREET JOIN R56 PASS THE MAXIMUM PRISION TO GOGELA TAXI RANK AND ON RETURN SAME ROUTE TO KOKSTAD., FROM KOKSTAD TAXI RANK DOWER STREET JOIN MAIN STREET TO HOPE STREET TO R56 TO PAKKIES TAXI RANK AND ON RETURN SAME ROUTE TO KOKSTAD.,KOKSTAD - NTSIKENI. FROM KOKSTAD TAXI RANK DOWER STREET JOIN HOPE STREET TO R56 TO NTSIKENI TAXI RANK AND RETURN ALONG THE SAME ROUTE TO KOKSTAD.
12.17	FROM KOKSTAD TAXI RANK DOWER STREET JOIN MAIN STREET TO HOPE STREET TO R56 TO PAKKIES TAXI RANK AND ON RETURN SAME ROUTE TO KOKSTAD.
12.18	FROM KOKSTAD TAXI RANK DOWER STREET JOIN HOPE STREET TO R56 TO NTSIKENI TAXI RANK RETURN ALONG THE SAME ROUTE TO KOKSTAD
12.19	FROM DOWER STREET (KOKSTAD TAXI RANK)MAIN STREET,GROOM STREET HOPE STREET JOIN R56 TO UMZIMKULU TAXI RANK AND BACK SAME ROUTE TO KOKSTAD.



transport

Department:
Transport
Province of KwaZulu-Natal

GAZETTE

LGKZNG79-2018-
MAR

REGION: ALL

12.20	FROM KOKSTAD TAXI RANK TO POINT WITHIN THE PROVINCE OF KZN ONLY. NO PICKING UP OR SETTING DOWN OF PASSENGERS EN ROUTE.
12.21	FROM DOWER STREET, MAIN STREET, JOIN BARKER STREET, JOIN HOPE STREET, TURN TO R56, DROP OFF PASSENGERS AND PASS CERDAVILLE R56 TO MAIN STREET, DROP OFF PASSENGERS AND PASS STATION ROAD IN MATATIELE, JOIN MAIN STREET TO R56 TO MAIN STREET IN MOUNT FLETCHER AND BACK SAME ROUTE TO KOKSTAD.
12.22	FROM DOWER STREET, JOIN MAIN STREET, JOIN BARKER STREET, JOIN HOPE STREET, TURN TO R56 TO CEDARVILLE R56 TO MAIN STREET TAXI AND BACK SAME ROUTE TO KOKSTAD
12.23	FROM DOWER STREET, MAIN STREET, TURN TO GROOM STREET, JOIN HOPE STREET. REJOIN R56 TO N2, DROP PASSENGERS AND PASS PAKADE STATION N2 TO MT AYLIF, JOIN R56 TO MT FRERE TAXI RANK AND BACK SAME ROUTE TO KOKSTAD.
12.24	FROM DOWER STREET, MAIN STREET, JOIN R394, DROP OFF PASSENGERS AND PASS R617, DROP OFF PASSENGERS AND PASS FRANKLIN TO SWARTBERG TAXI RANK AND BACK SAME ROUTE TO KOKSTAD.
12.25	FROM DOWER STREET, MAIN STREET JOIN GROOM STREET, JOIN HOPE STREET TO R56 TURN LEFT TO SINGISI ROAD, DROP OFF PASSENGERS AND PASS NGWINJINI TO TIGERHOEK TAXI RANK AND BACK SAME ROUTE TO KOKSTAD.
12.26	FROM DOWER STREET, MAIN STREET, REJOIN HOPE STREET TO R56, TURN LEFT TO SINGISI ROAD TO NGWINJINI TAXI RANK AND BACK SAME ROUTE TO KOKSTAD
12.27	26. KOKSTAD TO HARDING FROM DOWER STREET, MAIN STREET, TURN TO GROOM STREET, JOIN HOPE STREET, REJOIN R56 PASS STAFFORD'S POST, JOIN N2 TO HARDING RANK IN MAIN STREET AND ON RETURN SAME ROUTE TO KOKSTAD.
12.28	8. KOKSTAD TO HAMMERSDALE. FROM DOWER STREET (KOKSTAD TAXI RANK) ALONG MAIN STREET JOIN GROOM STREET AND JOIN HOPE STREET REJOIN R56 TO UMZIMKULU DROP AND PASS IXOPO, RICHMOND, THORNVILLE, JOIN UMLAAS ROAD TO N3 JOIN R103 TO NTSIMBINI ROAD TO GEORGEDALE/ OLD MAIN ROAD MEYIWA ROAD TO MCOYI RANK IN MPUMALANGA IN HAMMERSDALE AND ON RETURN SAME ROUTE TO KOKSTAD.
12.29	FROM DOWER STREET, MAIN STREET, TURN TO GROOM STREET, JOIN HOPE STREET, REJOIN R56, PASS STAFFORD'S POST, JOIN N2, DROP OFF PASSENGERS AND PASS HARDING, PASS IZINGOLWENI TO MARBURG TO POST SHEPSTONE AND BACK SAME ROUTE TO KOKSTAD.
12.30	3. FROM DOWER STREET (KOKSTAD TAXI RANK) JOIN MAIN STREET, TURN TO GROOM STREET, JOIN HOPE STREET, REJOIN R56 TO N2 DROP AND PASS R61 PAKADE STATION TURN MAGUSHENI R61 TO BIZANA TAXI RANK IN MAIN STREET AND ON RETURN SAME ROUTE TO KOKSTAD.
12.31	FROM DOWER STREET, MAIN STREET, TO GROOM STREET JOIN HOPE STREET, REJOIN R56 TO N2, DROP OFF PASSENGERS AND PASS R61 PAKADE STATION JOIN R61, PASS MAGUSHENI TO FLAGSTAFF TAXI RANK AND BACK SAME ROUTE TO KOKSTAD.
12.32	FROM DOWER STREET (KOKSTAD TAXI RANK) INTO MAIN STREET JOIN R394 DROP AND PASS FRANKLIN TO SWARTBURG, JOIN R617 VIA UNDERBURG, BULWER, BISTON, MPOPHOMENI JOIN N3 AT HOWICK DROP AND MOOI RIVER, ESTCOURT TO HARRISMITH JOIN N5 DROP AND PASS BETHLEHEM, SENEKAL TO R70 DROP AND PASS VENTERSBURG HENNEEMAN TO THABONG MOTHUSI TAXI RANK IN WELKOM IN THE FREE STATE PROVINCE AND ON RETURN USE THE SAME ROUTE TO KOKSTAD IN REVERSE.
12.33	FROM THEM BENI TAXI RANK PICK UP PASSENGERS AND PROCEED TO GRAVEL ROAD PICKING UP AND DROPPING PASSENGERS AT NGUBANDE, NSIMBINI, TSHENI, SINETHEMBA, MAPHATHA STORE, EZIHLABATHINI, MBOKAZI AND EPOSINI, TURN LEFT INTO NEMBE ROAD AND KWA-MANQELE AND FOLLOW THE SAME AS ON ROUTE NO.3, DROP-OFF PASSENGERS AT ISITHEBE DIRECT AND RETURN, ALTERNATIVELY, PICK UP PASSENGERS AT NSIMBINI, NGUBANDE, CORNER HOUSE, THEM BENI, MAGWAZA AND TURN RIGHT TO NDULINDE GRAVEL ROAD AND RIGHT ON MAIN ROAD P459 DROP-OFF AND PICK-UP PASSENGERS AT ISITHEBE DIRECT AND RETURN



transport

Department:
Transport
Province of KwaZulu-Natal

GAZETTE

LGKZNG79-2018-
MAR

REGION: ALL

1) Application Number: APP0097237	2) Gazette Number: LGKZNG79-2018-MAR
3) Applicant: BM MTHETHWA ID NO. 5809205556086 Association: DURBAN LONG DISTANCE TAXI ASSOCIATION	4) Applicant Address: 32 UMGENI CENTRE, 273 UMGENI ROAD DURBAN KWA-ZULU NATAL 4001
5) Existing Licence Holder: NOT APPLICABLE ID NO. NOT APPLICABLE	6) Existing Licence Holder Address: NOT APPLICABLE
7) Type of application: NEW OPERATING LICENCE	8) Operating Licence Number: NOTAVAILABLE
9) Vehicle Type: MINIBUS	10) 1 X 15 (SEATED) + 0 (STANDING)
11) Region: DURBAN CENTRAL	
12.1	<p>FROM APPROVED TAXI RANK IN DURBAN TO WANDERERS STREET, JOHANNESBURG TO PARK CITY TAXI RANK NO. 2 DIRECT AND RETURN.</p> <p>ROUTE: FROM CRABBE STREET / OSBORNE STREET TAXI RANK INTO FIRST AVENUE, EPSOME ROAD, UMGENI ROAD, LEOPOLD STREET, INTO AND ALONG N3 BY PASSING PIETERMARTIZBURG, HARRISMITH TO M2 WEST JOHANNESBURG, INTO AND ALONG HARROW ROAD, ANDERSON STREET, TROY STREET, PLAIN STREET, WANDERERS STREET, TO WANDERERS STREET TAXI RANK JOHANNESBURG AND RETURN.</p> <p>RETURN TRIP.</p> <p>ROUTE: FROM WANDERERS STREET TAXI RANK INTO PLAIN STREET, TROY STREET, ANDERSON STREET, INTO AND ALONG HARROW ROAD, INTO AND ALONG M2 EAST, INTO AND ALONG N3 PASSING HARRISMITH, AND PIETERMARITZBURG TO DURBAN, INTO OLD DUTCH ROAD, ALICE STREET, LEFT INTO ALBERT STREET, UMGENI ROAD INTO CRABBE STREET / OSBORNE STREET TAXI RANK.</p>
12.2	<p>FROM CARTWRIGHT FLATS TAXI RANK, INTO UMGENI ROAD TURN INTO ARGYLE ROAD AND JOIN M4 PROCEED TO N2 AT BALLITO, PROCEED ALONG N2 INTO AND ALONG R74 BY PASSING STANGER TO KRANSKOP, RIGHT INTO MAIN ROAD KRANSKOP TO KRANSKOP TAXI RANK AND RETURN.</p> <p>FROM KRANSKOP TAXI RANK, INTO MAIN ROAD, INTO AND ALONG R74 BY PASSING STANGER, INTO AND ALONG N2, JOIN M4 AT BALLITO, PROCEED ALONG M4 TO DURBAN, RIGHT INTO ARGYLE ROAD, LEFT INTO UMGENI ROAD, RIGHT INTO LEOPOLD STREET, RIGHT INTO WARWICK AVENUE, RIGHT INTO ALICE STREET, LEFT INTO ALBERT STREET TO CARTWRIGHT FLATS TAXI RANK.</p>
12.3	<p>FROM APPROVED TAXI RANKS IN DURBAN TO APPROVED TAXI RANKS IN MANGUZA DIRECT AND RETURN.</p> <p>FROM CARTWRIGHT FLATS TAXI RANK INTO UMGENI ROAD TURN INTO ARGYLE ROAD AND JOIN M4 PROCEED TO N2 AT BALLITO, INTO AND ALONG N2, INTO AND ALONG R38, INTO AND ALONG R38 BY PASSING JOZINI INTO AND ALONG R22 TO KWANGWANASE, INTO MAIN ROAD KWANGWANASE TO KWANGWANASE TAXI RANK AND RETURN.</p> <p>RETURN.</p> <p>FROM KWANGWANASE TAXI RANK INTO MAIN ROAD, INTO AND ALONG R22, INTO AND ALONG R38 PASSING JOZINI, INTO AND ALONG N2, JOIN M4 AT BALLITO, PROCEED ALONG M4 TO DURBAN, RIGHT INTO ARGYLE STREET, LEFT INTO UMGENI ROAD, RIGHT INTO LEOPOLD STREET, RIGHT INTO WARWICK AVENUE, RIGHT INTO ALICE STREET, LEFT INTO ALBERT STREET, TO CARTWRIGHT FLATS TAXI RANK.</p>



transport

Department:
Transport
Province of KwaZulu-Natal

GAZETTE

LGKZNG79-2018-
MAR

REGION: ALL

12.4	<p>APPROVED TAXI RANKS IN DURBAN TO APPROVED TAXI RANKS IN PONGOLA DIRECT AND RETURN.</p> <p>FROM CARTWRIGHT FLATS TAXI RANK, INTO UMGENI ROAD, INTO ARGYLE ROAD JOIN M4 PROCEED TO N2 AT BALLITO, INTO AND ALONG N2 TO PONGOLA, TURNING INTO PONGOLA TAXI RANK AND RETURN.</p> <p>RETURN</p> <p>FROM PONGOLA TAXI RANK, INTO AND ALONG N2, JOIN M4 AT BALLITO, PROCEED ALONG M4 TO DURBAN, RIGHT INTO ARGYLE ROAD, LEFT INTO UMGENI ROAD, RIGHT INTO LEOPOLD STREET, RIGHT INTO WARWICK AVENUE, RIGHT INTO ALICE STREET LEFT INTO ALBERT STREET, INTO CARTWRIGHT FLATS TAXI RANK.</p>
12.5	<p>SCHEDULE "B"</p> <p>ROUTE 1B.</p> <p>FROM APPROVED TAXI RANK IN DURBAN TO APPROVED TAXI RANK IN FICKSBURG DIRECT AND RETURN FORWARD TRIP</p> <p>ROUTE: FROM CARTWRIGHT FLATS TAXI RANK INTO AND ALONG UMGENI ROAD RIGHT INTO AND ALONG LEOPOLD STREET INTO AND ALONG N3 TO HARRISMITH INTO AND ALONG R712, INTO AND ALONG R711 VIA FOURIESBERG, INTO AND ALONG R26 TO FICKSBURG, INTO MC CABE STREET, INTO AND ALONG TOORN STREET TO TAXI RANK IN FICKSBURG AND RETURN.</p> <p>RETURN TRIP.</p> <p>ROUTE: FROM FICKSBURG TAXI RANK INTO AND ALONG TOORN STREET, INTO MCCABE STREET INTO AND ALONG R26, INTO AND ALONG R711 VIA FICKSBURG, INTO AND ALONG R712 TO HARRISMITH INTO AND ALONG N3 TO DURBAN, INTO OLD DUTCH ROAD, ALICE STREET, LEFT INTO ALBERT STREET, INTO CARTWRIGHT FLATS TAXI RANK.</p> <p>ALTERNATIVELY: VIA PINETOWN ON RETURN TRIPS TO DURBAN (DROP PASSENGERS ONLY): FROM FICKSBURG TAXI RANK...TO N3 INTO AND ALONG M13 TO PINETOWN INTO AND ALONG OLD MAIN ROAD RIGHT INTO CROMPTON STREET TO M13, JOIN N3 AT PARADISE VALLEY INTO AND ALONG N3 TO DURBAN, INTO OLD DUTCH ROAD, ALICE STREET LEFT INTO ALBERT STREET TO CARTWRIGHT FLATS TAXI RANK. NO PASSENGERS TO BE PICKED UP IN PINETOWN.</p>
12.6	<p>FROM DURBAN TO POINTS WITHIN THE PROVINCE OF KZN ONLY. NO PICKING UP OR SETTING DOWN OF PASSENGERS EN ROUTE.</p>
12.7	<p>FROM CRABBE STREET TAXI RANK LEFT INTO OSBORNE STREET, INTO FIRST AVENUE / STAMFORDHILL ROAD INTO ARGYLE ROAD JOIN M4 PROCEED TO N2 AT BALLITO, INTO AND ALONG N2 TO R618 AT MTUBATUBA, INTO AND ALONG R618 TO TAXI RANK AT HLABISA AND RETURN.</p> <p>FROM HLABISA TAXI RANK INTO AND ALONG R618, INTO AND ALONG N2, JOIN M4 AT BALLITO, PROCEED ALONG M4 TO DURBAN, RIGHT INTO ARGYLE ROAD, LEFT INTO UMGENI ROAD, RIGHT INTO LEOPOLD STREET, RIGHT INTO WARWICK AVENUE, RIGHT INTO ALICE STREET, LEFT INTO ALBERT STREET, UMGENI ROAD TO CRABBE STREET TAXI RANK.</p>
12.8	<p>FROM CRABBE STREET TAXI RANK, INTO OSBORNE STREET INTO FIRST AVENUE, JOIN EPSOME ROAD, UMGENI ROAD INTO LEOPOLD STREET, JOIN N3 AND PROCEED ALONG N3, FROM N3 ONTO R103 AT COLENZO JOIN N11 INTO LADYSMITH AND TURN AT QUEEN STREET TO LADYSMITH TAXI RANK AND RETURN.</p> <p>RETURN</p> <p>FROM LADYSMITH TAXI RANK INTO QUEEN STREET, INTO N11, INTO AND ALONG R103, JOIN N3 AT COLENZO, INTO AND ALONG N3 TO DURBAN, INTO OLD DUTCH ROAD, ALICE STREET, LEFT INTO ALBERT STREET, UMGENI ROAD TO CRABBE STREET TAXI RANK.</p>



transport

Department:
Transport
Province of KwaZulu-Natal

GAZETTE

LGKZNG79-2018-
MAR

REGION: ALL

12.9	<p>FROM APPROVED TAXI RANK IN DURBAN TO APPROVED TAXI RANK IN MANDINI DIRECT AND RETURN FORWARD TRIP.</p> <p>ROUTE: FROM CARTWRIGHT FLATS TAXI RANK INTO UMGENI ROAD TURN INTO ARGYLE ROAD AND JOIN M4 PROCEED TO N2 AT BALLITO, INTO AND ALONG N2 UNTIL R245, INTO AND ALONG R245 VIA DARNALL TO R102, INTO AND ALONG R102 TO R258 INTO MANDINI, INTO AND ALONG MAIN ROAD MANDINI TO AMATIKULU RANKING AT THE MANDINI TAXI RANK AND RETURN.</p> <p>RETURN TRIP.</p> <p>ROUTE: FROM MANDINI TAXI RANK INTO AND ALONG MAIN ROAD FROM AMATIKULU, INTO R258, INTO AND ALONG R102 VIA DARNALL INTO AND ALONG R245, INTO N2, JOIN M4 AT BALLITO, PROCEED ALONG M4 TO DURBAN, RIGHT INTO ARGYLE ROAD, LEFT INTO UMGENI ROAD, RIGHT INTO LEOPOLD STREET, RIGHT INTO WARWICK AVENUE, RIGHT INTO ALICE STREET, LEFT INTO ALBERT STREET TO CARTWRIGHT FLATS TAXI RANK.</p>
12.10	<p>FROM CRABBE STREET TAXI RANK, INTO OSBORNE STREET, INTO FIRST AVENUE INTO EPSOME ROAD AND TURN INTO LEOPOLD STREET, INTO AND ALONG N3 AND PROCEED TO R103 AT COLENZO INTO AND ALONG R103, INTO AND ALONG N11 TO NEWCASTLE, TURN INTO ALLEN STREET, INTO KIRKLAND STREET, VOORTREKKER STREET TO NEWCASTLE TAXI RANK AND RETURN.</p> <p>RETURN</p> <p>FROM NEWCASTLE TAXI RANK INTO VOORTREKKER STREET, INTO KIRKLAND STREET, INTO ALLEN STREET, INTO AND ALONG N11, INTO AND ALONG R103, JOIN N3 AT COLENZO, INTO AND ALONG N3 TO DURBAN, INTO OLD DUTCH ROAD, ALICE STREET</p>
12.11	<p>FROM APPROVED TAXI RANK IN DURBAN TO APPROVED TAXI RANK IN STANGER DIRECT AND RETURN FORWARD TRIP.</p> <p>ROUTE: FROM CARTWRIGHT FLATS TAXI RANK INTO UMGENI ROAD TURN INTO ARGYLE ROAD AND JOIN M4, INTO AND ALONG M4, INTO R214 VIA UMHLALI, JOIN R102 VIA SHAKASKRAAL TURN INTO CHIEF ALBERT LUTHULI STREET INTO BALCOMBE ROAD TO KWA DUKUZA/STANGER TAXI RANK AND RETURN.</p> <p>RETURN TRIP.</p> <p>ROUTE: FROM KWADUKUZA / STANGER TAXI RANK INTO BALCOMBE ROAD, INTO CHIEF ALBERT LUTHULI STREET, JOIN THE R102 VIA SHAKASKRAAL, INTO R214 VIA UMHLALI, INTO AND ALONG M4 TO DURBAN, INTO ARGYLE ROAD, LEFT INTO UMGENI ROAD, RIGHT INTO LEOPOLD STREET, RIGHT INTO WARWICK AVENUE, RIGHT INTO ALICE STREET LEFT INTO ALBERT STREET, INTO CARTWRIGHT FLATS TAXI RANK.</p>
12.12	<p>FROM APPROVED TAXI RANK IN DURBAN TO APPROVED TAXI RANK IN MKUZE DIRECT AND RETURN.</p> <p>FROM CARTWRIGHT FLATS TAXI RANK INTO UMGENI ROAD TURN INTO ARGYLE ROAD AND JOIN M4 PROCEED TO N2 AT BALLITO, INTO AND ALONG N2 RIGHT INTO MKUZE MAIN ROAD, INTO EAGLE AVENUE TO MKUZE TAXI RANK AND RETURN.</p> <p>RETURN</p> <p>FROM MKUZE TAXI RANK INTO EAGLE AVENUE, INTO MAIN ROAD, INTO AND ALONG N2, JOIN M4 AT BALLITO, PROCEED ALONG M4 TO DURBAN, RIGHT INTO ARGYLE ROAD, LEFT INTO UMGENI ROAD, RIGHT INTO LEOPOLD STREET, RIGHT INTO WARWICK AVENUE, RIGHT INTO ALICE STREET, LEFT INTO ALBERT STREET TO CARTWRIGHT FLATS TAXI RANK.</p>



transport

Department:
Transport
Province of KwaZulu-Natal

GAZETTE

LGKZNG79-2018-
MAR

REGION: ALL

12.13	<p>FROM APPROVED TAXI RANKS IN DURBAN TO APPROVED TAXI RANK IN MELMOTH DIRECT AND RETURN.</p> <p>FROM CRABBE STREET TAXI RANK, LEFT INTO OSBORNE, INTO FIRST AVENUE / STAMFORDHILL ROAD INTO ARGYLE ROAD JOIN M4 PROCEED TO N2 AT BALLITO, INTO AND ALONG N2 TO R66, INTO AND ALONG R66 TO MELMOTH, INTO AND VICTORIA STREET TO MELMOTH TAXI RANK AND RETURN.</p> <p>RETURN</p> <p>FROM MELMOTH TAXI RANK INTO VICTORIA STREET, INTO AND ALONG R66, INTO AND ALONG N2, JOIN M4 AT BALLITO; PROCEED ALONG M4 TO DURBAN, RIGHT INTO ARGYLE ROAD, LEFT INTO UMGENI ROAD, RIGHT INTO LEOPOLD STREET, RIGHT IN TO WARWICK AVENUE, RIGHT INTO ALICE STREET, LEFT INTO ALBERT STREET, INTO UMGENI ROAD TO CRABBE STREET TAXI RANK.</p>
12.14	<p>FROM APPROVED TAXI RANK IN DURBAN TO APPROVED TAXI RANK IN GINGINDLOVU DIRECT AND RETURN</p> <p>FORWARD TRIP ROUTE: FROM CRABBE STREET TAXI RANK, INTO OSBORNE STREET, INTO FIRST AVENUE / STAMFORDHILL ROAD INTO ARGYLE ROAD JOIN M4 PROCEED TO N2 AT BALLITO, PROCEED ALONG THE N2 TO R258, INTO AND ALONG R258, INTO AND ALONG ROAD R102 TO MAIN STREET, GINGINDLOVU, CONTINUE ALONG MAIN STREET TO GINGINDLOVU TAXI RANK AND RETURN.</p> <p>RETURN TRIP ROUTE: FROM GINGINDLOVU TAXI RANK INTO MAIN STREET, INTO AND ALONG R102, INTO AND ALONG R258, INTO N2, JOIN M4 AT BALLITO, PROCEED ALONG M4 TO DURBAN, RIGHT INTO ARGYLE ROAD, LEFT INTO UMGENI ROAD, RIGHT INTO LEOPOLD STREET, RIGHT INTO WARWICK AVENUE, RIGHT INTO ALICE STREET, LEFT INTO ALBERT STREET, INTO UMGENI ROAD TO CRABBE STREET TAXI RANK.</p>
12.15	<p>FROM APPROVED TAXI RANK IN DURBAN TO APPROVED TAXI RANK IN MTUBATUBA DIRECT AND RETURN FORWARD TRIP.</p> <p>ROUTE: FROM CRABBE STREET TAXI RANK, LEFT INTO OSBORNE STREET INTO FIRST AVENUE / STAMFORDHILL ROAD INTO ARGYLE ROAD JOIN M4 PROCEED TO N2 AT BALLITO, INTO AND ALONG N2 TO BHOBZA ROAD (MTUBATUBA) INTO AND ALONG BHOBZA ROAD, INTO AND ALONG RIVERVIEW ROAD, INTO AND ALONG JOHN ROSS ROAD, INTO AND ALONG NYATHI ROAD TO MTUBATUBA TAXI RANK AND RETURN.</p> <p>RETURN TRIP.</p> <p>ROUTE: FROM MTUBATUBA TAXI RANK, INTO AND ALONG NYATHI ROAD, INTO AND ALONG JOHN ROSS ROAD, INTO AND ALONG RIVERVIEW ROAD, INTO AND ALONG BHOBZA ROAD, INTO AND ALONG N2, JOIN M4 AT BALLITO, PROCEED ALONG M4 TO DURBAN, RIGHT INTO ARGYLE ROAD, LEFT INTO UMGENI ROAD, RIGHT INTO LEOPOLD STREET, RIGHT INTO WARWICK AVENUE, RIGHT INTO ALICE STREET, LEFT INTO ALBERT STREET, UMGENI ROAD TO CRABBE STREET TAXI RANK</p>
12.16	<p>FROM APPROVED TAXI RANK IN DURBAN TO APPROVED TAXI RANK IN NONGOMA .</p> <p>FORWARD TRIP.</p> <p>ROUTE: FROM CRABBE STREET TAXI RANK LEFT INTO OSBORNE STREET, INTO FIRST AVENUE / STAMFORDHILL ROAD INTO ARGYLE ROAD AND JOIN M4 PROCEED TO N2 AT BALLITO, INTO AND ALONG N2 TO R66, INTO AND ALONG R66 BY PASSING ESHOWE, INTO AND ALONG R34, TURN TO R66 TO NONGOMA BY PASSING ULUNDI TO NONGOMA TAXI RANK AND RETURN.</p> <p>RETURN TRIP.</p> <p>ROUTE: FROM NONGOMA TAXI RANK, TURN INTO R66 BY PASSING ULUNDI, INTO AND ALONG R34, INTO AND ALONG R66 BY PASSING ESHOWE, INTO AND ALONG N2, JOIN M4 AT BALLITO, PROCEED ALONG M4 TO DURBAN, RIGHT INTO ARGYLE ROAD, LEFT INTO UMGENI ROAD, RIGHT INTO LEOPOLD STREET, RIGHT INTO WARWICK AVENUE, RIGHT INTO ALICE STREET, LEFT INTO ALBERT STREET, UMGENI ROAD, TO CRABBE STREET TAXI RANK.</p>



transport

Department:
Transport
Province of KwaZulu-Natal

GAZETTE

LGKZNG79-2018-
MAR

REGION: ALL

12.17	<p>FROM CRABBE STREET TAXI RANK, INTO OSBORNE STREET, INTO FIRST AVENUE JOIN EPSOME ROAD, UMGENI ROAD INTO LEOPOLD STREET JOIN N3 AND PROCEED ALONG N3 TO R103 AT COLENSO, ALONG R103, JOIN N11 PROCEED TO R692 TO DUNDEE INTO AND ALONG R68, INTO DUNDEE AND TURN TO VICTORIA STREET TAXI RANK IN DUNDEE AND RETURN.</p> <p>FROM VICTORIA STREET TAXI RANK INTO AND ALONG R68, INTO AND ALONG R692, INTO AND ALONG N11, INTO AND ALONG R103, JOIN N3 AT COLENSO, INTO AND ALONG N3 TO DURBAN, OLD DUTCH ROAD, ALICE STREET, LEFT INTO ALBERT STREET, UMGENI ROAD TO CRABBE STREET TAXI RANK.</p>
12.18	<p>FROM APPROVED TAXI RANK IN DURBAN TO APPROVED TAXI RANK IN BABANANGO DIRECT AND RETURN.</p> <p>FROM CARTWRIGHT FLATS TAXI RANK INTO UMGENI ROAD TURN INTO ARGYLE ROAD AND JOIN M4 PROCEED TO N2 AT BALLITO, INTO AND ALONG THE N2 TO R66, INTO AND ALONG R66, LEFT INTO AND ALONG R68 TO TAXI RANK AT BABANANGO AND RETURN.</p> <p>RETURN TRIP</p> <p>FROM BABANANGO TAXI RANK INTO AND ALONG R68, INTO AND ALONG R66, INTO N2, JOIN M4 AT BALLITO; PROCEED ALONG M4 TO DURBAN, RIGHT INTO ARGYLE ROAD, LEFT INTO UMGENI ROAD, RIGHT INTO LEOPOLD STREET, RIGHT INTO WARWICK AVENUE, RIGHT INTO ALICE STREET, LEFT INTO ALBERT STREET, TO CARTWRIGHT FLATS TAXI RANK.</p>
12.19	<p>FROM APPROVED TAXI RANK IN DURBAN TO APPROVED TAXI RANK IN VRYHEID DIRECT AND RETURN FORWARD TRIP.</p> <p>ROUTE: FROM CRABBE STREET TAXI RANK LEFT INTO OSBORNE STREET, INTO FIRST AVENUE, STAMFORDHILL ROAD JOIN M4 PROCEED TO N2 AT BALLITO INTO AND ALONG N2, TO R66 VIA GINGINDLOVU INTO AND ALONG R34 VIA MELMOTH AND CONTINUE TO VRYHEID EAST ON R34 JOIN STRETCH STREET AND TURN AT BOCRET STREET TO VRYHEID TAXI RANK AND RETURN.</p> <p>RETURN TRIP.</p> <p>ROUTE: FROM VRYHEID TAXI RANK INTO BOCRET STREET, INTO STRETCH STREET, INTO R34 WEST, INTO AND ALONG R34 VIA MELMOTH, INTO AND ALONG R66 VIA GINGINDLOVU, INTO AND ALONG N2, JOIN M4 AT BALLITO, PROCEED ALONG M4 TO DURBAN, RIGHT INTO ARGYLE ROAD, LEFT INTO UMGENI ROAD, RIGHT INTO LEOPOLD STREET, RIGHT INTO WARWICK AVENUE, RIGHT INTO ALICE STREET, LEFT INTO ALBERT STREET, UMGENI ROAD TO CRABBE STREET TAXI RANK.</p> <p>NB: RETURN JOURNEY THE RETURN TRIP IS THE FORWARD TRIP IN REVERSE SAVE AND EXCEPT WHERE ONE WAY STREETS IN CITY AREAS DO NOT ALLOW THIS WHEREUPON THE ROUTE SHALL BE AS CLOSE AS POSSIBLE TO THAT OF THE FORWARD TRIP AND AS PRESCRIBED BY THE RELEVANT LOCAL AUTHORITY.</p>
12.20	<p>FROM CRABBE STREET TAXI RANK, INTO OSBORNE STREET, INTO FIRST AVENUE / STAMFORDHILL ROAD INTO ARGYLE ROAD JOIN M4 PROCEED TO N2 AT BALLITO, INTO AND ALONG N2 TO R22 AT HLULUWE INTO MAIN ROAD HLULUWE, INTO HLULUWE TAXI RANK AND RETURN.</p> <p>RETURN</p> <p>FROM HLULUWE TAXI RANK, INTO MAIN ROAD, INTO AND ALONG R22, INTO AND ALONG N2, JOIN M4 AT BALLITO; PROCEED ALONG M4 TO DURBAN, RIGHT INTO ARGYLE ROAD, LEFT INTO UMGENI ROAD, RIGHT INTO LEOPOLD STREET, RIGHT INTO WARWICK AVENUE, RIGHT INTO ALICE STREET, LEFT INTO ALBERT STREET, INTO UMGENI ROAD TO CRABBE STREET TAXI RANK</p>
12.21	<p>FROM CRABBE STREET TAXI RANK, INTO OSBORNE STREET, INTO FIRST AVENUE / STAMFORDHILL ROAD INTO ARGYLE ROAD JOIN M4 PROCEED TO N2 AT BALLITO, INTO AND ALONG N2 TO R34, INTO AND ALONG R34 (JOHN ROSS HIGHWAY), INTO AND ALONG BULLION ROAD, INTO KRUGER RAND ROAD TO RICHARDSBAY TAXI RANK AND RETURN.</p> <p>FROM RICHARDSBAY TAXI RANK, INTO KRUGER RAND ROAD, INTO AND ALONG BULLION ROAD, ALONG R34 (JOHN ROSS HIGHWAY), INTO AND ALONG N2, JOIN M4 AT BALLITO, PROCEED ALONG M4 TO DURBAN, RIGHT INTO ARGYLE ROAD, LEFT INTO UMGENI ROAD, RIGHT INTO LEOPOLD STREET, RIGHT INTO WARWICK AVENUE, RIGHT INTO ALICE STREET, LEFT INTO ALBERT STREET, INTO UMGENI ROAD INTO CRABBE STREET TAXI RANK.</p>



transport

Department:
Transport
Province of KwaZulu-Natal

GAZETTE

LGKZNG79-2018-
MAR

REGION: ALL

12.22	<p>FROM APPROVED TAXI RANK IN DURBAN TO APPROVED TAXI RANKS IN EMPANGENI DIRECT AND RETURN.</p> <p>FROM CRABBE STREET TAXI RANK, INTO OSBORNE STREET, INTO FIRST AVENUE / STAMFORDHILL ROAD INTO ARGYLE ROAD JOIN M4 PROCEED TO N2 AT BALLITO, INTO AND ALONG N2 TO R66, INTO AND ALONG R66 BY PASSING GINGINDLOVU, INTO ALONG R102 TO EMPANGENI, LEFT INTO AND ALONG JOHN ROSS HIGHWAY TO EMPANGENI "A" TAXI RANK AND RETURN.</p> <p>RETURN</p> <p>FROM EMPANGENI "A" TAXI RANK INTO AND ALONG JOHN ROSS HIGHWAY, RIGHT INTO R102, INTO AND ALONG R66 BY PASSING GINGINDLOVU, INTO AND ALONG N2, JOIN M4 AT BALLITO, PROCEED ALONG M4 TO DURBAN, RIGHT INTO ARGYLE ROAD, LEFT INTO UMGENI ROAD, RIGHT INTO LEOPOLD STREET, RIGHT INTO WARWICK AVENUE, RIGHT INTO ALICE STREET, LEFT INTO ALBERT STREET, INTO UMGENI ROAD TO CRABBE STREET TAXI RANK.</p> <p>FROM CRABBE STREET TAXI RANK, INTO OSBORNE STREET, INTO FIRST AVENUE / STAMFORDHILL ROAD INTO ARGYLE ROAD JOIN M4 PROCEED TO N2 AT BALLITO, INTO AND ALONG N2 TO R66, INTO AND ALONG R66 BY PASSING GINGINDLOVU INTO AND ALONG R102, INTO AND ALONG TANNER ROAD (EMPANGENI RAIL), TO "B" RANK EMPANGENI RAIL AND RETURN.</p> <p>RETURN</p> <p>FROM "B" RANK EMPANGENI RAIL INTO AND ALONG TANNER ROAD, INTO AND ALONG R102, INTO AND ALONG R66 BY PASSING GINGINDLOVU, INTO N2, JOIN M4 AT BALLITO, PROCEED ALONG M4 TO DURBAN, RIGHT INTO ARGYLE ROAD, INTO UMGENI ROAD, RIGHT INTO LEOPOLD STREET, RIGHT INTO WARWICK AVENUE, RIGHT INTO ALICE STREET, LEFT INTO ALBERT STREET, INTO UMGENI ROAD TO CRABBE STREET TAXI RANK.</p>
12.23	<p>DURBAN METRO TO WELKOM.</p> <p>ROUTE: FROM CARTWRIGHT FLATS TAXI RANK INTO AND ALONG UMGENI ROAD, RIGHT INTO AND ALONG LEOPOLD STREET INTO AND ALONG N3 TO HARRISMITH, INTO AND ALONG N5 VIA BETHLEHEM, SENEKAL, INTO AND ALONG R70 VIA VENTERSBERG, INTO AND ALONG R73 VIA VIRGINIA INTO AND ALONG POWER ROAD TO CONSTANTIA / MOTHUSI ROAD TO TAXI RANK IN WELKOM AND RETURN.</p> <p>RETURN TRIP.</p> <p>ROUTE: FROM WELKOM TAXI RANK INTO CONSTANTIA / MOTHUSI ROAD, INTO AND ALONG POWER ROAD, INTO AND ALONG R73 VIA VIRGINIA, INTO AND ALONG R70 VIA VENTERSBERG, INTO AND ALONG N5 VIA SENEKAL AND BETHLEHEM, INTO HARRISMITH, INTO AND ALONG N3 TO DURBAN, INTO OLD DUTCH ROAD, ALICE STREET, LEFT INTO ALBERT STREET, INTO CARTWRIGHT FLATS TAXI RANK.</p> <p>ALTERNATIVELY: VIA PINETOWN ON RETURN TRIPS TO DURBAN (DROP PASSENGERS ONLY).</p> <p>FROM WELKOM...TO N3 INTO AND ALONG M13 TO PINETOWN INTO AND ALONG OLD MAIN ROAD RIGHT INTO CROMPTON STREET TO M13, JOIN N3 AT PARADISE VALLEY INTO AND ALONG N3 TO DURBAN INTO OLD DUTCH ROAD, ALICE STREET TO CARTWRIGHT FLATS TAXI RANK.</p> <p>NO PASSENGERS TO BE PICKED UP IN PINETOWN.</p> <p>NB: RETURN JOURNEY</p> <p>THE RETURN TRIP IS THE FORWARD TRIP IN REVERSE SAVE AND EXCEPT WHERE ONE WAY STREETS IN CITY AREAS DO NOT ALLOW THIS WHEN UPON THE ROUTE SHALL BE AS CLOSE AS POSSIBLE TO THAT OF THE FORWARD TRIP AND AS PRESCRIBED BY THE RELEVANT LOCAL AUTHORITY.</p>



transport

Department:
Transport
Province of KwaZulu-Natal

GAZETTE

LGKZNG79-2018-
MAR

REGION: ALL

12.24	<p>FROM APPROVED TAXI RANK IN DURBAN TO APPROVED TAXI RANK IN QWAQWA DIRECT AND RETURN FORWARD TRIP.</p> <p>ROUTE: FROM CARTWRIGHT FLATS TAXI RANK INTO AND ALONG UMGENI ROAD, INTO AND ALONG LEOPOLD STREET, INTO AND ALONG N3 TO HARRISMITH FROM HARRISMITH ALONG R712, INTO AND ALONG R57 TO PHUTHADITJABA INTO AND ALONG MAMPOI STREET TO QWAQWA TAXI RANK AND RETURN.</p> <p>ALTERNATIVELY ...INTO AND ALONG N3 TO R74, INTO AND ALONG R74, TO R712, INTO AND ALONG R712, INTO AND ALONG R57 TO PHUTHADITJABA, MAMPOI STREET TO QWAQWA TAXI RANK AND RETURN.</p> <p>RETURN TRIP.</p> <p>ROUTE: FROM QWAQWA TAXI RANK INTO AND ALONG MAMPOI STREET, INTO AND ALONG R57, INTO AND ALONG R712 TO HARRISMITH, INTO AND ALONG N3 TO DURBAN, INTO OLD DUTCH ROAD, ALICE STREET, LEFT INTO ALBERT STREET, INTO CARTWRIGHT FLATS TAXI RANK.</p> <p>ALTERNATIVELY: VIA PINETOWN ON RETURN TRIPS TO DURBAN (DROP PASSENGERS ONLY).</p> <p>FROM: QWAQWA TAXI RANK...TO N3 INTO AND ALONG M13 TO PINETOWN INTO AND ALONG OLD MAIN ROAD RIGHT INTO CROMPTON STREET TO M13, JOIN N3 AT PARADISE VALLEY INTO AND ALONG N3 TO DURBAN INTO OLD DUTCH ROAD, ALICE STREET LEFT INTO ALBERT STREET TO CARTWRIGHT FLATS TAXI RANK.</p> <p>NO PASSENGERS TO BE PICKED UP IN PINETOWN.</p>
12.25	<p>FROM CRABBE STREET TAXI RANK, INTO OSBORNE STREET, INTO FIRST AVENUE / STAMFORDHILL ROAD INTO ARGYLE ROAD AND JOIN M4 PROCEED TO N2 AT BALLITO, INTO AND ALONG N2 TO R66, INTO AND ALONG R66 BY PASSING ESHOWE, INTO AND ALONG R34, RIGHT INTO AND ALONG R66 TO ULUNDI, INTO PRINCESS MAGOGO STREET TO ULUNDI TAXI RANK AND RETURN.</p> <p>FROM ULUNDI TAXI RANK INTO PRINCESS MGOGO STREET, INTO AND ALONG R66, INTO AND ALONG R34, INTO AND ALONG R66 BY PASSING ESHOWE, INTO AND ALONG N2, JOIN M4 AT BALLITO, PROCEED ALONG M4 TO DURBAN, RIGHT INTO ARGYLE ROAD, LEFT INTO UMGENI ROAD, RIGHT INTO LEOPOLD STREET, RIGHT INTO WARWICK AVENUE, RIGHT INTO ALICE STREET, LEFT INTO ALBERT STREET, INTO UMGENI ROAD TO CRABBE STREET TAXI RANK.</p>
12.26	<p>DURBAN CBD TO GINGINDLOVU.</p> <p>FROM APPROVED TAXI RANK IN DURBAN TO APPROVED TAXI RANK IN GINGINDLOVU DIRECT AND RETURN.</p> <p>ROUTE: FROM CRABBE STREET TAXI RANK, INTO OSBORNE STREET, INTO FIRST AVENUE/STAMFORDHILL ROAD INTO ARGYLE ROAD JOIN M4 PROCEED TO N2 AT BALLITO, PROCEED ALONG THE N2 TO R258, INTO AND ALONG R258, INTO AND ALONG ROAD R102 TO MAIN STREET, GINGINDLOVU, CONTINUE ALONG MAIN STREET TO GINGINDLOVU TAXI RANK AND RETURN.</p> <p>RETURN TRIP.</p> <p>ROUTE: FROM GINGINDLOVU TAXI RANK INTO MAIN STREET, INTO AND ALONG R258, INTO N2, JOIN M4 AT BALLITO; PROCEED ALONG M4 TO DURBAN, RIGHT INTO ARGYLE ROAD, LEFT INTO UMGENI ROAD, RIGHT INTO LEOPOLD STREET, RIGHT INTO WARWICK AVENUE, RIGHT INTO ALICE STREET, LEFT INTO ALBERT STREET, INTO UMGENI ROAD TO CRABBE STREET TAXI RANK.</p>



transport

Department:
Transport
Province of KwaZulu-Natal

GAZETTE

LGKZNG79-2018-
MAR

REGION: ALL

12.27	<p>FROM APPROVED TAXI RANK IN DURBAN TO APPROVED TAXI RANK IN ESHOWE DIRECT AND RETURN.</p> <p>FROM CRABBE STREET TAXI RANK, LEFT INTO OSBORNE STREET INTO FIRST AVENUE / STAMFORDHILL ROAD INTO ARGYLE ROAD JOIN M4 PROCEED TO N2 AT BALLITO, CONTINUE ALONG N2 TO R66, INTO AND ALONG R66, TO ESHOWE, INTO AND ALONG JOHN ROSS HIGHWAY, INTO OSBORNE ROAD TO ESHOWE TAXI RANK AND RETURN.</p> <p>RETURN</p> <p>FROM ESHOWE TAXI RANK INTO OSBORNE ROAD, INTO AND ALONG JOHN ROSS HIGHWAY, INTO AND ALONG R66, INTO AND ALONG N2, JOIN M4 AT BALLITO, PROCEED ALONG M4 TO DURBAN, RIGHT INTO ARGYLE ROAD, LEFT INTO UMGENI ROAD, RIGHT INTO LEOPOLD STREET, RIGHT INTO WARWICK AVENUE, RIGHT INTO ALICE STREET, LEFT INTO ALBERT STREET, UMGENI ROAD TO CRABBE STREET TAXI RANK.</p>
12.28	<p>DURBAN TO STANDERTON.</p> <p>FROM OSBORNE ROAD TAXI RANK, LEFT TO FIRST AVENUE, BECOMES EPSOM ROAD, WHICH BECOMES INGUCE, RIGHT DAVID WEBSTER (LEOPOLD STREET), INTO N3, PASS MOOI RIVER OFF RAMP AND TURN RIGHT TO R103, PASS COLENZO, PASS ROOSBOM OFF RAMP AND TURN RIGHT TO N11, INTO LYELL STREET, LYELL STREET BECOMES N11, PASS NEWCASTLE, LEFT TO ADELADE TAMBO STREET, PASS VOLKSRUST, RIGHT TO GOVAN MBEKI DRIVE, INTO R23 PASS PERDEKOP, R23 BECOMES R546, RIGHT TO VRY STREET, RIGHT TO BURGER STREET INTO BURGER STREET INTO BURGER STREET INTO BURGER STREET TAXI RANK.</p> <p>RETURN ROUTE.</p> <p>FROM STANDERTON TAXI RANK IN BURGER STREET, INTO MONANI MASIYELA STREET, LEFT TO VRY STREET, LEFT TO R23, RIGHT TO ADELADE TAMBO STREET, LEFT TO N11 OFF RAMP AND TURN LEFT TO R103, PASS ROOSBOM AND COLENZO OFF RAMP AND LEFT TO N3, PASS ALL PLACES MENTIONED BEFORE ON N3, LEFT TO OLD DUTCH ROAD, INTO JOHANNES NKOSI (ALICE STREET), LEFT TO INGUCE (ALBERT STREET), INTO UMGENI ROAD, LEFT TO CRABBE STREET TAXI RANK.</p>
12.29	<p>DURBAN TO WITBANK.</p> <p>FROM OSBORNE ROAD TAXI RANK, LEFT TO FIRST AVENUE, BECOMES EPSOM ROAD, WHICH BECOMES INGUCE, RIGHT DAVID WEBSTER (LEOPOLD STREET), INTO N3, PASS MOOI RIVER OFF RAMP AND TURN RIGHT TO R103, PASS COLENZO, PASS ROOSBOM OFF RAMP AND TURN RIGHT TO N11, INTO LYELL STREET, LYELL STREET BECOMING N11, PASS LADYSMITH, PASS NEWCASTLE, PASS CHARLESTOWN, PASS VOLKSRUST, PASS AMERSFORT, PASS ERMELO, PASS HENDRINA, LEFT TO R38, RIGHT TO R542, RIGHT TO R544, RIGHT TO BEAUTY AVENUE, TO DUVAN TAXI RANK IN WITBANK.</p> <p>RETURN ROUTE.</p> <p>FROM DUVAN TAXI RANK IN WITBANK, LEFT TO BEAUTY STREET, LEFT TO R544, RIGHT TO M35, LEFT TO N17, RIGHT TO M35, INTO N11 OFF RAMP AND LEFT TO R103, PASS ROOSBOM AND COLENZO OFF RAMP AND LEFT TO N3, LEFT TO OLD DUTCH ROAD, INTO JOHANNES NKOSI (ALICE STREET), LEFT TO INGUCE (ALBERT STREET), INTO UMGENI ROAD, LEFT TO CRABBE STREET TAXI RANK.</p>
12.30	<p>DURBAN TO VEREENIGING</p> <p>FROM OSBORNE ROAD TAXI RANK, LEFT TO FIRST AVENUE, BECOMES EPSOM ROAD, WHICH BECOMES INGUCE, RIGHT DAVID WEBSTER (LEOPOLD STREET), INTO N3, PASS PIETERMARITZBURG, PASS MOOI RIVER, PASS HARRISMITH, PASS WARDEN, LEFT TO R54, LEFT TO R42, RIGHT TO GENERAL HERTZOG STREET, LEFT TO UNION STREET, TO VEREENIGING TAXI RANK (RS022) AND RETURN ON THE SAME ROUTE.</p> <p>RETURN ROUTE</p> <p>FROM VEREENIGING TAXI RANK (RS022), RIGHT TO GENERAL HERTZOG, RIGHT R54, TO N3, PASS ALL ABOVE MENTIONED PLACES THAT ARE ON THE N3 AND THEN LEFT TO OLD DUTCH ROAD, INTO JOHANNES NKOSI (ALICE STREET), LEFT TO INGUCE (ALBERT STREET), INTO UMGENI ROAD, LEFT TO CRABBE STREET TAXI RANK.</p>



transport

Department:
Transport
Province of KwaZulu-Natal

GAZETTE

LGKZNG79-2018-
MAR

REGION: ALL

1) Application Number: APP0097238	2) Gazette Number: LGKZNG79-2018-MAR
3) Applicant: BM MTHETHWA ID NO. 5809205556086 Association: DURBAN LONG DISTANCE TAXI ASSOCIATION	4) Applicant Address: 32 UMGENI CENTRE, 273 UMGENI ROAD DURBAN KWA-ZULU NATAL 4001
5) Existing Licence Holder: NOT APPLICABLE ID NO. NOT APPLICABLE	6) Existing Licence Holder Address: NOT APPLICABLE
7) Type of application: NEW OPERATING LICENCE	8) Operating Licence Number: NOTAVAILABLE
9) Vehicle Type: MINIBUS	10) 1 X 15 (SEATED) + 0 (STANDING)
11) Region: DURBAN CENTRAL	
12.1	<p>FROM APPROVED TAXI RANK IN DURBAN TO WANDERERS STREET, JOHANNESBURG TO PARK CITY TAXI RANK NO. 2 DIRECT AND RETURN.</p> <p>ROUTE: FROM CRABBE STREET / OSBORNE STREET TAXI RANK INTO FIRST AVENUE, EPSOME ROAD, UMGENI ROAD, LEOPOLD STREET, INTO AND ALONG N3 BY PASSING PIETERMARTIZBURG, HARRISMITH TO M2 WEST JOHANNESBURG, INTO AND ALONG HARROW ROAD, ANDERSON STREET, TROY STREET, PLAIN STREET, WANDERERS STREET, TO WANDERERS STREET TAXI RANK JOHANNESBURG AND RETURN.</p> <p>RETURN TRIP.</p> <p>ROUTE: FROM WANDERERS STREET TAXI RANK INTO PLAIN STREET, TROY STREET, ANDERSON STREET, INTO AND ALONG HARROW ROAD, INTO AND ALONG M2 EAST, INTO AND ALONG N3 PASSING HARRISMITH, AND PIETERMARITZBURG TO DURBAN, INTO OLD DUTCH ROAD, ALICE STREET, LEFT INTO ALBERT STREET, UMGENI ROAD INTO CRABBE STREET / OSBORNE STREET TAXI RANK.</p>
12.2	<p>FROM CARTWRIGHT FLATS TAXI RANK, INTO UMGENI ROAD TURN INTO ARGYLE ROAD AND JOIN M4 PROCEED TO N2 AT BALLITO, PROCEED ALONG N2 INTO AND ALONG R74 BY PASSING STANGER TO KRANSKOP, RIGHT INTO MAIN ROAD KRANSKOP TO KRANSKOP TAXI RANK AND RETURN.</p> <p>FROM KRANSKOP TAXI RANK, INTO MAIN ROAD, INTO AND ALONG R74 BY PASSING STANGER, INTO AND ALONG N2, JOIN M4 AT BALLITO, PROCEED ALONG M4 TO DURBAN, RIGHT INTO ARGYLE ROAD, LEFT INTO UMGENI ROAD, RIGHT INTO LEOPOLD STREET, RIGHT INTO WARWICK AVENUE, RIGHT INTO ALICE STREET, LEFT INTO ALBERT STREET TO CARTWRIGHT FLATS TAXI RANK.</p>
12.3	<p>FROM APPROVED TAXI RANKS IN DURBAN TO APPROVED TAXI RANKS IN MANGUZA DIRECT AND RETURN.</p> <p>FROM CARTWRIGHT FLATS TAXI RANK INTO UMGENI ROAD TURN INTO ARGYLE ROAD AND JOIN M4 PROCEED TO N2 AT BALLITO, INTO AND ALONG N2, INTO AND ALONG R38, INTO AND ALONG R38 BY PASSING JOZINI INTO AND ALONG R22 TO KWANGWANASE, INTO MAIN ROAD KWANGWANASE TO KWANGWANASE TAXI RANK AND RETURN.</p> <p>RETURN.</p> <p>FROM KWANGWANASE TAXI RANK INTO MAIN ROAD, INTO AND ALONG R22, INTO AND ALONG R38 PASSING JOZINI, INTO AND ALONG N2, JOIN M4 AT BALLITO, PROCEED ALONG M4 TO DURBAN, RIGHT INTO ARGYLE STREET, LEFT INTO UMGENI ROAD, RIGHT INTO LEOPOLD STREET, RIGHT INTO WARWICK AVENUE, RIGHT INTO ALICE STREET, LEFT INTO ALBERT STREET, TO CARTWRIGHT FLATS TAXI RANK.</p>



transport

Department:
Transport
Province of KwaZulu-Natal

GAZETTE

LGKZNG79-2018-
MAR

REGION: ALL

12.4	<p>APPROVED TAXI RANKS IN DURBAN TO APPROVED TAXI RANKS IN PONGOLA DIRECT AND RETURN.</p> <p>FROM CARTWRIGHT FLATS TAXI RANK, INTO UMGENI ROAD, INTO ARGYLE ROAD JOIN M4 PROCEED TO N2 AT BALLITO, INTO AND ALONG N2 TO PONGOLA, TURNING INTO PONGOLA TAXI RANK AND RETURN.</p> <p>RETURN</p> <p>FROM PONGOLA TAXI RANK, INTO AND ALONG N2, JOIN M4 AT BALLITO, PROCEED ALONG M4 TO DURBAN, RIGHT INTO ARGYLE ROAD, LEFT INTO UMGENI ROAD, RIGHT INTO LEOPOLD STREET, RIGHT INTO WARWICK AVENUE, RIGHT INTO ALICE STREET LEFT INTO ALBERT STREET, INTO CARTWRIGHT FLATS TAXI RANK.</p>
12.5	<p>SCHEDULE "B"</p> <p>ROUTE 1B.</p> <p>FROM APPROVED TAXI RANK IN DURBAN TO APPROVED TAXI RANK IN FICKSBURG DIRECT AND RETURN FORWARD TRIP</p> <p>ROUTE: FROM CARTWRIGHT FLATS TAXI RANK INTO AND ALONG UMGENI ROAD RIGHT INTO AND ALONG LEOPOLD STREET INTO AND ALONG N3 TO HARRISMITH INTO AND ALONG R712, INTO AND ALONG R711 VIA FOURIESBERG, INTO AND ALONG R26 TO FICKSBURG, INTO MC CABBEE STREET, INTO AND ALONG TOORN STREET TO TAXI RANK IN FICKSBURG AND RETURN.</p> <p>RETURN TRIP.</p> <p>ROUTE: FROM FICKSBURG TAXI RANK INTO AND ALONG TOORN STREET, INTO MCCABEE STREET INTO AND ALONG R26, INTO AND ALONG R711 VIA FICKSBURG, INTO AND ALONG R712 TO HARRISMITH INTO AND ALONG N3 TO DURBAN, INTO OLD DUTCH ROAD, ALICE STREET, LEFT INTO ALBERT STREET, INTO CARTWRIGHT FLATS TAXI RANK.</p> <p>ALTERNATIVELY: VIA PINETOWN ON RETURN TRIPS TO DURBAN (DROP PASSENGERS ONLY): FROM FICKSBURG TAXI RANK...TO N3 INTO AND ALONG M13 TO PINETOWN INTO AND ALONG OLD MAIN ROAD RIGHT INTO CROMPTON STREET TO M13, JOIN N3 AT PARADISE VALLEY INTO AND ALONG N3 TO DURBAN, INTO OLD DUTCH ROAD, ALICE STREET LEFT INTO ALBERT STREET TO CARTWRIGHT FLATS TAXI RANK. NO PASSENGERS TO BE PICKED UP IN PINETOWN.</p>
12.6	<p>FROM DURBAN TO POINTS WITHIN THE PROVINCE OF KZN ONLY. NO PICKING UP OR SETTING DOWN OF PASSENGERS EN ROUTE.</p>
12.7	<p>FROM CRABBE STREET TAXI RANK LEFT INTO OSBORNE STREET, INTO FIRST AVENUE / STAMFORDHILL ROAD INTO ARGYLE ROAD JOIN M4 PROCEED TO N2 AT BALLITO, INTO AND ALONG N2 TO R618 AT MTUBATUBA, INTO AND ALONG R618 TO TAXI RANK AT HLABISA AND RETURN.</p> <p>FROM HLABISA TAXI RANK INTO AND ALONG R618, INTO AND ALONG N2, JOIN M4 AT BALLITO, PROCEED ALONG M4 TO DURBAN, RIGHT INTO ARGYLE ROAD, LEFT INTO UMGENI ROAD, RIGHT INTO LEOPOLD STREET, RIGHT INTO WARWICK AVENUE, RIGHT INTO ALICE STREET, LEFT INTO ALBERT STREET, UMGENI ROAD TO CRABBE STREET TAXI RANK.</p>
12.8	<p>FROM CRABBE STREET TAXI RANK, INTO OSBORNE STREET INTO FIRST AVENUE, JOIN EPSOME ROAD, UMGENI ROAD INTO LEOPOLD STREET, JOIN N3 AND PROCEED ALONG N3, FROM N3 ONTO R103 AT COLENSO JOIN N11 INTO LADYSMITH AND TURN AT QUEEN STREET TO LADYSMITH TAXI RANK AND RETURN.</p> <p>RETURN</p> <p>FROM LADYSMITH TAXI RANK INTO QUEEN STREET, INTO N11, INTO AND ALONG R103, JOIN N3 AT COLENSO, INTO AND ALONG N3 TO DURBAN, INTO OLD DUTCH ROAD, ALICE STREET, LEFT INTO ALBERT STREET, UMGENI ROAD TO CRABBE STREET TAXI RANK.</p>



transport

Department:
Transport
Province of KwaZulu-Natal

GAZETTE

LGKZNG79-2018-
MAR

REGION: ALL

12.9	<p>FROM APPROVED TAXI RANK IN DURBAN TO APPROVED TAXI RANK IN MANDINI DIRECT AND RETURN FORWARD TRIP.</p> <p>ROUTE: FROM CARTWRIGHT FLATS TAXI RANK INTO UMGENI ROAD TURN INTO ARGYLE ROAD AND JOIN M4 PROCEED TO N2 AT BALLITO, INTO AND ALONG N2 UNTIL R245, INTO AND ALONG R245 VIA DARNALL TO R102, INTO AND ALONG R102 TO R258 INTO MANDINI, INTO AND ALONG MAIN ROAD MANDINI TO AMATIKULU RANKING AT THE MANDINI TAXI RANK AND RETURN.</p> <p>RETURN TRIP.</p> <p>ROUTE: FROM MANDINI TAXI RANK INTO AND ALONG MAIN ROAD FROM AMATIKULU, INTO R258, INTO AND ALONG R102 VIA DARNALL INTO AND ALONG R245, INTO N2, JOIN M4 AT BALLITO, PROCEED ALONG M4 TO DURBAN, RIGHT INTO ARGYLE ROAD, LEFT INTO UMGENI ROAD, RIGHT INTO LEOPOLD STREET, RIGHT INTO WARWICK AVENUE, RIGHT INTO ALICE STREET, LEFT INTO ALBERT STREET TO CARTWRIGHT FLATS TAXI RANK.</p>
12.10	<p>FROM CRABBE STREET TAXI RANK, INTO OSBORNE STREET, INTO FIRST AVENUE INTO EPSOME ROAD AND TURN INTO LEOPOLD STREET, INTO AND ALONG N3 AND PROCEED TO R103 AT COLENZO INTO AND ALONG R103, INTO AND ALONG N11 TO NEWCASTLE, TURN INTO ALLEN STREET, INTO KIRKLAND STREET, VOORTREKKER STREET TO NEWCASTLE TAXI RANK AND RETURN.</p> <p>RETURN</p> <p>FROM NEWCASTLE TAXI RANK INTO VOORTREKKER STREET, INTO KIRKLAND STREET, INTO ALLEN STREET, INTO AND ALONG N11, INTO AND ALONG R103, JOIN N3 AT COLENZO, INTO AND ALONG N3 TO DURBAN, INTO OLD DUTCH ROAD, ALICE STREET</p>
12.11	<p>FROM APPROVED TAXI RANK IN DURBAN TO APPROVED TAXI RANK IN STANGER DIRECT AND RETURN FORWARD TRIP.</p> <p>ROUTE: FROM CARTWRIGHT FLATS TAXI RANK INTO UMGENI ROAD TURN INTO ARGYLE ROAD AND JOIN M4, INTO AND ALONG M4, INTO R214 VIA UMHLALI, JOIN R102 VIA SHAKASKRAAL TURN INTO CHIEF ALBERT LUTHULI STREET INTO BALCOMBE ROAD TO KWA DUKUZA/STANGER TAXI RANK AND RETURN.</p> <p>RETURN TRIP.</p> <p>ROUTE: FROM KWADUKUZA / STANGER TAXI RANK INTO BALCOMBE ROAD, INTO CHIEF ALBERT LUTHULI STREET, JOIN THE R102 VIA SHAKASKRAAL, INTO R214 VIA UMHLALI, INTO AND ALONG M4 TO DURBAN, INTO ARGYLE ROAD, LEFT INTO UMGENI ROAD, RIGHT INTO LEOPOLD STREET, RIGHT INTO WARWICK AVENUE, RIGHT INTO ALICE STREET LEFT INTO ALBERT STREET, INTO CARTWRIGHT FLATS TAXI RANK.</p>
12.12	<p>FROM APPROVED TAXI RANK IN DURBAN TO APPROVED TAXI RANK IN MKUZE DIRECT AND RETURN.</p> <p>FROM CARTWRIGHT FLATS TAXI RANK INTO UMGENI ROAD TURN INTO ARGYLE ROAD AND JOIN M4 PROCEED TO N2 AT BALLITO, INTO AND ALONG N2 RIGHT INTO MKUZE MAIN ROAD, INTO EAGLE AVENUE TO MKUZE TAXI RANK AND RETURN.</p> <p>RETURN</p> <p>FROM MKUZE TAXI RANK INTO EAGLE AVENUE, INTO MAIN ROAD, INTO AND ALONG N2, JOIN M4 AT BALLITO, PROCEED ALONG M4 TO DURBAN, RIGHT INTO ARGYLE ROAD, LEFT INTO UMGENI ROAD, RIGHT INTO LEOPOLD STREET, RIGHT INTO WARWICK AVENUE, RIGHT INTO ALICE STREET, LEFT INTO ALBERT STREET TO CARTWRIGHT FLATS TAXI RANK.</p>



transport

Department:
Transport
Province of KwaZulu-Natal

GAZETTE

LGKZNG79-2018-
MAR

REGION: ALL

12.13	<p>FROM APPROVED TAXI RANKS IN DURBAN TO APPROVED TAXI RANK IN MELMOTH DIRECT AND RETURN.</p> <p>FROM CRABBE STREET TAXI RANK, LEFT INTO OSBORNE, INTO FIRST AVENUE / STAMFORDHILL ROAD INTO ARGYLE ROAD JOIN M4 PROCEED TO N2 AT BALLITO, INTO AND ALONG N2 TO R66, INTO AND ALONG R66 TO MELMOTH, INTO AND VICTORIA STREET TO MELMOTH TAXI RANK AND RETURN.</p> <p>RETURN</p> <p>FROM MELMOTH TAXI RANK INTO VICTORIA STREET, INTO AND ALONG R66, INTO AND ALONG N2, JOIN M4 AT BALLITO; PROCEED ALONG M4 TO DURBAN, RIGHT INTO ARGYLE ROAD, LEFT INTO UMGENI ROAD, RIGHT INTO LEOPOLD STREET, RIGHT IN TO WARWICK AVENUE, RIGHT INTO ALICE STREET, LEFT INTO ALBERT STREET, INTO UMGENI ROAD TO CRABBE STREET TAXI RANK.</p>
12.14	<p>FROM APPROVED TAXI RANK IN DURBAN TO APPROVED TAXI RANK IN GINGINDLOVU DIRECT AND RETURN</p> <p>FORWARD TRIP ROUTE: FROM CRABBE STREET TAXI RANK, INTO OSBORNE STREET, INTO FIRST AVENUE / STAMFORDHILL ROAD INTO ARGYLE ROAD JOIN M4 PROCEED TO N2 AT BALLITO, PROCEED ALONG THE N2 TO R258, INTO AND ALONG R258, INTO AND ALONG ROAD R102 TO MAIN STREET, GINGINDLOVU, CONTINUE ALONG MAIN STREET TO GINGINDLOVU TAXI RANK AND RETURN.</p> <p>RETURN TRIP ROUTE: FROM GINGINDLOVU TAXI RANK INTO MAIN STREET, INTO AND ALONG R102, INTO AND ALONG R258, INTO N2, JOIN M4 AT BALLITO, PROCEED ALONG M4 TO DURBAN, RIGHT INTO ARGYLE ROAD, LEFT INTO UMGENI ROAD, RIGHT INTO LEOPOLD STREET, RIGHT INTO WARWICK AVENUE, RIGHT INTO ALICE STREET, LEFT INTO ALBERT STREET, INTO UMGENI ROAD TO CRABBE STREET TAXI RANK.</p>
12.15	<p>FROM APPROVED TAXI RANK IN DURBAN TO APPROVED TAXI RANK IN MTUBATUBA DIRECT AND RETURN FORWARD TRIP.</p> <p>ROUTE: FROM CRABBE STREET TAXI RANK, LEFT INTO OSBORNE STREET INTO FIRST AVENUE / STAMFORDHILL ROAD INTO ARGYLE ROAD JOIN M4 PROCEED TO N2 AT BALLITO, INTO AND ALONG N2 TO BHOBZA ROAD (MTUBATUBA) INTO AND ALONG BHOBZA ROAD, INTO AND ALONG RIVERVIEW ROAD, INTO AND ALONG JOHN ROSS ROAD, INTO AND ALONG NYATHI ROAD TO MTUBATUBA TAXI RANK AND RETURN.</p> <p>RETURN TRIP.</p> <p>ROUTE: FROM MTUBATUBA TAXI RANK, INTO AND ALONG NYATHI ROAD, INTO AND ALONG JOHN ROSS ROAD, INTO AND ALONG RIVERVIEW ROAD, INTO AND ALONG BHOBZA ROAD, INTO AND ALONG N2, JOIN M4 AT BALLITO, PROCEED ALONG M4 TO DURBAN, RIGHT INTO ARGYLE ROAD, LEFT INTO UMGENI ROAD, RIGHT INTO LEOPOLD STREET, RIGHT INTO WARWICK AVENUE, RIGHT INTO ALICE STREET, LEFT INTO ALBERT STREET, UMGENI ROAD TO CRABBE STREET TAXI RANK</p>
12.16	<p>FROM APPROVED TAXI RANK IN DURBAN TO APPROVED TAXI RANK IN NONGOMA .</p> <p>FORWARD TRIP.</p> <p>ROUTE: FROM CRABBE STREET TAXI RANK LEFT INTO OSBORNE STREET, INTO FIRST AVENUE / STAMFORDHILL ROAD INTO ARGYLE ROAD AND JOIN M4 PROCEED TO N2 AT BALLITO, INTO AND ALONG N2 TO R66, INTO AND ALONG R66 BY PASSING ESHOWE, INTO AND ALONG R34, TURN TO R66 TO NONGOMA BY PASSING ULUNDI TO NONGOMA TAXI RANK AND RETURN.</p> <p>RETURN TRIP.</p> <p>ROUTE: FROM NONGOMA TAXI RANK, TURN INTO R66 BY PASSING ULUNDI, INTO AND ALONG R34, INTO AND ALONG R66 BY PASSING ESHOWE, INTO AND ALONG N2, JOIN M4 AT BALLITO, PROCEED ALONG M4 TO DURBAN, RIGHT INTO ARGYLE ROAD, LEFT INTO UMGENI ROAD, RIGHT INTO LEOPOLD STREET, RIGHT INTO WARWICK AVENUE, RIGHT INTO ALICE STREET, LEFT INTO ALBERT STREET, UMGENI ROAD, TO CRABBE STREET TAXI RANK.</p>



transport

Department:
Transport
Province of KwaZulu-Natal

GAZETTE

LGKZNG79-2018-
MAR

REGION: ALL

12.17	<p>FROM CRABBE STREET TAXI RANK, INTO OSBORNE STREET, INTO FIRST AVENUE JOIN EPSOME ROAD, UMGENI ROAD INTO LEOPOLD STREET JOIN N3 AND PROCEED ALONG N3 TO R103 AT COLENSO, ALONG R103, JOIN N11 PROCEED TO R692 TO DUNDEE INTO AND ALONG R68, INTO DUNDEE AND TURN TO VICTORIA STREET TAXI RANK IN DUNDEE AND RETURN.</p> <p>FROM VICTORIA STREET TAXI RANK INTO AND ALONG R68, INTO AND ALONG R692, INTO AND ALONG N11, INTO AND ALONG R103, JOIN N3 AT COLENSO, INTO AND ALONG N3 TO DURBAN, OLD DUTCH ROAD, ALICE STREET, LEFT INTO ALBERT STREET, UMGENI ROAD TO CRABBE STREET TAXI RANK.</p>
12.18	<p>FROM APPROVED TAXI RANK IN DURBAN TO APPROVED TAXI RANK IN BABANANGO DIRECT AND RETURN.</p> <p>FROM CARTWRIGHT FLATS TAXI RANK INTO UMGENI ROAD TURN INTO ARGYLE ROAD AND JOIN M4 PROCEED TO N2 AT BALLITO, INTO AND ALONG THE N2 TO R66, INTO AND ALONG R66, LEFT INTO AND ALONG R68 TO TAXI RANK AT BABANANGO AND RETURN.</p> <p>RETURN TRIP</p> <p>FROM BABANANGO TAXI RANK INTO AND ALONG R68, INTO AND ALONG R66, INTO N2, JOIN M4 AT BALLITO; PROCEED ALONG M4 TO DURBAN, RIGHT INTO ARGYLE ROAD, LEFT INTO UMGENI ROAD, RIGHT INTO LEOPOLD STREET, RIGHT INTO WARWICK AVENUE, RIGHT INTO ALICE STREET, LEFT INTO ALBERT STREET, TO CARTWRIGHT FLATS TAXI RANK.</p>
12.19	<p>FROM APPROVED TAXI RANK IN DURBAN TO APPROVED TAXI RANK IN VRYHEID DIRECT AND RETURN FORWARD TRIP.</p> <p>ROUTE: FROM CRABBE STREET TAXI RANK LEFT INTO OSBORNE STREET, INTO FIRST AVENUE, STAMFORDHILL ROAD JOIN M4 PROCEED TO N2 AT BALLITO INTO AND ALONG N2, TO R66 VIA GINGINDLOVU INTO AND ALONG R34 VIA MELMOTH AND CONTINUE TO VRYHEID EAST ON R34 JOIN STRETCH STREET AND TURN AT BOCRET STREET TO VRYHEID TAXI RANK AND RETURN.</p> <p>RETURN TRIP.</p> <p>ROUTE: FROM VRYHEID TAXI RANK INTO BOCRET STREET, INTO STRETCH STREET, INTO R34 WEST, INTO AND ALONG R34 VIA MELMOTH, INTO AND ALONG R66 VIA GINGINDLOVU, INTO AND ALONG N2, JOIN M4 AT BALLITO, PROCEED ALONG M4 TO DURBAN, RIGHT INTO ARGYLE ROAD, LEFT INTO UMGENI ROAD, RIGHT INTO LEOPOLD STREET, RIGHT INTO WARWICK AVENUE, RIGHT INTO ALICE STREET, LEFT INTO ALBERT STREET, UMGENI ROAD TO CRABBE STREET TAXI RANK.</p> <p>NB: RETURN JOURNEY THE RETURN TRIP IS THE FORWARD TRIP IN REVERSE SAVE AND EXCEPT WHERE ONE WAY STREETS IN CITY AREAS DO NOT ALLOW THIS WHEREUPON THE ROUTE SHALL BE AS CLOSE AS POSSIBLE TO THAT OF THE FORWARD TRIP AND AS PRESCRIBED BY THE RELEVANT LOCAL AUTHORITY.</p>
12.20	<p>FROM CRABBE STREET TAXI RANK, INTO OSBORNE STREET, INTO FIRST AVENUE / STAMFORDHILL ROAD INTO ARGYLE ROAD JOIN M4 PROCEED TO N2 AT BALLITO, INTO AND ALONG N2 TO R22 AT HLULUWE INTO MAIN ROAD HLULUWE, INTO HLULUWE TAXI RANK AND RETURN.</p> <p>RETURN</p> <p>FROM HLULUWE TAXI RANK, INTO MAIN ROAD, INTO AND ALONG R22, INTO AND ALONG N2, JOIN M4 AT BALLITO; PROCEED ALONG M4 TO DURBAN, RIGHT INTO ARGYLE ROAD, LEFT INTO UMGENI ROAD, RIGHT INTO LEOPOLD STREET, RIGHT INTO WARWICK AVENUE, RIGHT INTO ALICE STREET, LEFT INTO ALBERT STREET, INTO UMGENI ROAD TO CRABBE STREET TAXI RANK</p>
12.21	<p>FROM CRABBE STREET TAXI RANK, INTO OSBORNE STREET, INTO FIRST AVENUE / STAMFORDHILL ROAD INTO ARGYLE ROAD JOIN M4 PROCEED TO N2 AT BALLITO, INTO AND ALONG N2 TO R34, INTO AND ALONG R34 (JOHN ROSS HIGHWAY), INTO AND ALONG BULLION ROAD, INTO KRUGER RAND ROAD TO RICHARDSBAY TAXI RANK AND RETURN.</p> <p>FROM RICHARDSBAY TAXI RANK, INTO KRUGER RAND ROAD, INTO AND ALONG BULLION ROAD, ALONG R34 (JOHN ROSS HIGHWAY), INTO AND ALONG N2, JOIN M4 AT BALLITO, PROCEED ALONG M4 TO DURBAN, RIGHT INTO ARGYLE ROAD, LEFT INTO UMGENI ROAD, RIGHT INTO LEOPOLD STREET, RIGHT INTO WARWICK AVENUE, RIGHT INTO ALICE STREET, LEFT INTO ALBERT STREET, INTO UMGENI ROAD INTO CRABBE STREET TAXI RANK.</p>



transport

Department:
Transport
Province of KwaZulu-Natal

GAZETTE

LGKZNG79-2018-
MAR

REGION: ALL

12.22	<p>FROM APPROVED TAXI RANK IN DURBAN TO APPROVED TAXI RANKS IN EMPANGENI DIRECT AND RETURN.</p> <p>FROM CRABBE STREET TAXI RANK, INTO OSBORNE STREET, INTO FIRST AVENUE / STAMFORDHILL ROAD INTO ARGYLE ROAD JOIN M4 PROCEED TO N2 AT BALLITO, INTO AND ALONG N2 TO R66, INTO AND ALONG R66 BY PASSING GINGINDLOVU, INTO ALONG R102 TO EMPANGENI, LEFT INTO AND ALONG JOHN ROSS HIGHWAY TO EMPANGENI "A" TAXI RANK AND RETURN.</p> <p>RETURN</p> <p>FROM EMPANGENI "A" TAXI RANK INTO AND ALONG JOHN ROSS HIGHWAY, RIGHT INTO R102, INTO AND ALONG R66 BY PASSING GINGINDLOVU, INTO AND ALONG N2, JOIN M4 AT BALLITO, PROCEED ALONG M4 TO DURBAN, RIGHT INTO ARGYLE ROAD, LEFT INTO UMGENI ROAD, RIGHT INTO LEOPOLD STREET, RIGHT INTO WARWICK AVENUE, RIGHT INTO ALICE STREET, LEFT INTO ALBERT STREET, INTO UMGENI ROAD TO CRABBE STREET TAXI RANK.</p> <p>FROM CRABBE STREET TAXI RANK, INTO OSBORNE STREET, INTO FIRST AVENUE / STAMFORDHILL ROAD INTO ARGYLE ROAD JOIN M4 PROCEED TO N2 AT BALLITO, INTO AND ALONG N2 TO R66, INTO AND ALONG R66 BY PASSING GINGINDLOVU INTO AND ALONG R102, INTO AND ALONG TANNER ROAD (EMPANGENI RAIL), TO "B" RANK EMPANGENI RAIL AND RETURN.</p> <p>RETURN</p> <p>FROM "B" RANK EMPANGENI RAIL INTO AND ALONG TANNER ROAD, INTO AND ALONG R102, INTO AND ALONG R66 BY PASSING GINGINDLOVU, INTO N2, JOIN M4 AT BALLITO, PROCEED ALONG M4 TO DURBAN, RIGHT INTO ARGYLE ROAD, INTO UMGENI ROAD, RIGHT INTO LEOPOLD STREET, RIGHT INTO WARWICK AVENUE, RIGHT INTO ALICE STREET, LEFT INTO ALBERT STREET, INTO UMGENI ROAD TO CRABBE STREET TAXI RANK.</p>
12.23	<p>DURBAN METRO TO WELKOM.</p> <p>ROUTE: FROM CARTWRIGHT FLATS TAXI RANK INTO AND ALONG UMGENI ROAD, RIGHT INTO AND ALONG LEOPOLD STREET INTO AND ALONG N3 TO HARRISMITH, INTO AND ALONG N5 VIA BETHLEHEM, SENEKAL, INTO AND ALONG R70 VIA VENTERSBERG, INTO AND ALONG R73 VIA VIRGINIA INTO AND ALONG POWER ROAD TO CONSTANTIA / MOTHUSI ROAD TO TAXI RANK IN WELKOM AND RETURN.</p> <p>RETURN TRIP.</p> <p>ROUTE: FROM WELKOM TAXI RANK INTO CONSTANTIA / MOTHUSI ROAD, INTO AND ALONG POWER ROAD, INTO AND ALONG R73 VIA VIRGINIA, INTO AND ALONG R70 VIA VENTERSBERG, INTO AND ALONG N5 VIA SENEKAL AND BETHLEHEM, INTO HARRISMITH, INTO AND ALONG N3 TO DURBAN, INTO OLD DUTCH ROAD, ALICE STREET, LEFT INTO ALBERT STREET, INTO CARTWRIGHT FLATS TAXI RANK.</p> <p>ALTERNATIVELY: VIA PINETOWN ON RETURN TRIPS TO DURBAN (DROP PASSENGERS ONLY).</p> <p>FROM WELKOM...TO N3 INTO AND ALONG M13 TO PINETOWN INTO AND ALONG OLD MAIN ROAD RIGHT INTO CROMPTON STREET TO M13, JOIN N3 AT PARADISE VALLEY INTO AND ALONG N3 TO DURBAN INTO OLD DUTCH ROAD, ALICE STREET TO CARTWRIGHT FLATS TAXI RANK.</p> <p>NO PASSENGERS TO BE PICKED UP IN PINETOWN.</p> <p>NB: RETURN JOURNEY</p> <p>THE RETURN TRIP IS THE FORWARD TRIP IN REVERSE SAVE AND EXCEPT WHERE ONE WAY STREETS IN CITY AREAS DO NOT ALLOW THIS WHEN UPON THE ROUTE SHALL BE AS CLOSE AS POSSIBLE TO THAT OF THE FORWARD TRIP AND AS PRESCRIBED BY THE RELEVANT LOCAL AUTHORITY.</p>



transport

Department:
Transport
Province of KwaZulu-Natal

GAZETTE

LGKZNG79-2018-
MAR

REGION: ALL

12.24	<p>FROM APPROVED TAXI RANK IN DURBAN TO APPROVED TAXI RANK IN QWAQWA DIRECT AND RETURN FORWARD TRIP.</p> <p>ROUTE: FROM CARTWRIGHT FLATS TAXI RANK INTO AND ALONG UMGENI ROAD, INTO AND ALONG LEOPOLD STREET, INTO AND ALONG N3 TO HARRISMITH FROM HARRISMITH ALONG R712, INTO AND ALONG R57 TO PHUTHADITJABA INTO AND ALONG MAMPOI STREET TO QWAQWA TAXI RANK AND RETURN.</p> <p>ALTERNATIVELY ...INTO AND ALONG N3 TO R74, INTO AND ALONG R74, TO R712, INTO AND ALONG R712, INTO AND ALONG R57 TO PHUTHADITJABA, MAMPOI STREET TO QWAQWA TAXI RANK AND RETURN.</p> <p>RETURN TRIP.</p> <p>ROUTE: FROM QWAQWA TAXI RANK INTO AND ALONG MAMPOI STREET, INTO AND ALONG R57, INTO AND ALONG R712 TO HARRISMITH, INTO AND ALONG N3 TO DURBAN, INTO OLD DUTCH ROAD, ALICE STREET, LEFT INTO ALBERT STREET, INTO CARTWRIGHT FLATS TAXI RANK.</p> <p>ALTERNATIVELY: VIA PINETOWN ON RETURN TRIPS TO DURBAN (DROP PASSENGERS ONLY).</p> <p>FROM: QWAQWA TAXI RANK...TO N3 INTO AND ALONG M13 TO PINETOWN INTO AND ALONG OLD MAIN ROAD RIGHT INTO CROMPTON STREET TO M13, JOIN N3 AT PARADISE VALLEY INTO AND ALONG N3 TO DURBAN INTO OLD DUTCH ROAD, ALICE STREET LEFT INTO ALBERT STREET TO CARTWRIGHT FLATS TAXI RANK.</p> <p>NO PASSENGERS TO BE PICKED UP IN PINETOWN.</p>
12.25	<p>FROM CRABBE STREET TAXI RANK, INTO OSBORNE STREET, INTO FIRST AVENUE / STAMFORDHILL ROAD INTO ARGYLE ROAD AND JOIN M4 PROCEED TO N2 AT BALLITO, INTO AND ALONG N2 TO R66, INTO AND ALONG R66 BY PASSING ESHOWE, INTO AND ALONG R34, RIGHT INTO AND ALONG R66 TO ULUNDI, INTO PRINCESS MAGOGO STREET TO ULUNDI TAXI RANK AND RETURN.</p> <p>FROM ULUNDI TAXI RANK INTO PRINCESS MGOGO STREET, INTO AND ALONG R66, INTO AND ALONG R34, INTO AND ALONG R66 BY PASSING ESHOWE, INTO AND ALONG N2, JOIN M4 AT BALLITO, PROCEED ALONG M4 TO DURBAN, RIGHT INTO ARGYLE ROAD, LEFT INTO UMGENI ROAD, RIGHT INTO LEOPOLD STREET, RIGHT INTO WARWICK AVENUE, RIGHT INTO ALICE STREET, LEFT INTO ALBERT STREET, INTO UMGENI ROAD TO CRABBE STREET TAXI RANK.</p>
12.26	<p>DURBAN CBD TO GINGINDLOVU.</p> <p>FROM APPROVED TAXI RANK IN DURBAN TO APPROVED TAXI RANK IN GINGINDLOVU DIRECT AND RETURN.</p> <p>ROUTE: FROM CRABBE STREET TAXI RANK, INTO OSBORNE STREET, INTO FIRST AVENUE/STAMFORDHILL ROAD INTO ARGYLE ROAD JOIN M4 PROCEED TO N2 AT BALLITO, PROCEED ALONG THE N2 TO R258, INTO AND ALONG R258, INTO AND ALONG ROAD R102 TO MAIN STREET, GINGINDLOVU, CONTINUE ALONG MAIN STREET TO GINGINDLOVU TAXI RANK AND RETURN.</p> <p>RETURN TRIP.</p> <p>ROUTE: FROM GINGINDLOVU TAXI RANK INTO MAIN STREET, INTO AND ALONG R258, INTO N2, JOIN M4 AT BALLITO; PROCEED ALONG M4 TO DURBAN, RIGHT INTO ARGYLE ROAD, LEFT INTO UMGENI ROAD, RIGHT INTO LEOPOLD STREET, RIGHT INTO WARWICK AVENUE, RIGHT INTO ALICE STREET, LEFT INTO ALBERT STREET, INTO UMGENI ROAD TO CRABBE STREET TAXI RANK.</p>



transport

Department:
Transport
Province of KwaZulu-Natal

GAZETTE

LGKZNG79-2018-
MAR

REGION: ALL

12.27	<p>FROM APPROVED TAXI RANK IN DURBAN TO APPROVED TAXI RANK IN ESHOWE DIRECT AND RETURN.</p> <p>FROM CRABBE STREET TAXI RANK, LEFT INTO OSBORNE STREET INTO FIRST AVENUE / STAMFORDHILL ROAD INTO ARGYLE ROAD JOIN M4 PROCEED TO N2 AT BALLITO, CONTINUE ALONG N2 TO R66, INTO AND ALONG R66, TO ESHOWE, INTO AND ALONG JOHN ROSS HIGHWAY, INTO OSBORNE ROAD TO ESHOWE TAXI RANK AND RETURN.</p> <p>RETURN</p> <p>FROM ESHOWE TAXI RANK INTO OSBORNE ROAD, INTO AND ALONG JOHN ROSS HIGHWAY, INTO AND ALONG R66, INTO AND ALONG N2, JOIN M4 AT BALLITO, PROCEED ALONG M4 TO DURBAN, RIGHT INTO ARGYLE ROAD, LEFT INTO UMGENI ROAD, RIGHT INTO LEOPOLD STREET, RIGHT INTO WARWICK AVENUE, RIGHT INTO ALICE STREET, LEFT INTO ALBERT STREET, UMGENI ROAD TO CRABBE STREET TAXI RANK.</p>
12.28	<p>DURBAN TO STANDERTON.</p> <p>FROM OSBORNE ROAD TAXI RANK, LEFT TO FIRST AVENUE, BECOMES EPSOM ROAD, WHICH BECOMES INGUCE, RIGHT DAVID WEBSTER (LEOPOLD STREET), INTO N3, PASS MOOI RIVER OFF RAMP AND TURN RIGHT TO R103, PASS COLENZO, PASS ROOSBOM OFF RAMP AND TURN RIGHT TO N11, INTO LYELL STREET, LYELL STREET BECOMES N11, PASS NEWCASTLE, LEFT TO ADELADE TAMBO STREET, PASS VOLKSRUST, RIGHT TO GOVAN MBEKI DRIVE, INTO R23 PASS PERDEKOP, R23 BECOMES R546, RIGHT TO VRY STREET, RIGHT TO BURGER STREET INTO BURGER STREET INTO BURGER STREET INTO BURGER STREET TAXI RANK.</p> <p>RETURN ROUTE.</p> <p>FROM STANDERTON TAXI RANK IN BURGER STREET, INTO MONANI MASIYELA STREET, LEFT TO VRY STREET, LEFT TO R23, RIGHT TO ADELADE TAMBO STREET, LEFT TO N11 OFF RAMP AND TURN LEFT TO R103, PASS ROOSBOM AND COLENZO OFF RAMP AND LEFT TO N3, PASS ALL PLACES MENTIONED BEFORE ON N3, LEFT TO OLD DUTCH ROAD, INTO JOHANNES NKOSI (ALICE STREET), LEFT TO INGUCE (ALBERT STREET), INTO UMGENI ROAD, LEFT TO CRABBE STREET TAXI RANK.</p>
12.29	<p>DURBAN TO WITBANK.</p> <p>FROM OSBORNE ROAD TAXI RANK, LEFT TO FIRST AVENUE, BECOMES EPSOM ROAD, WHICH BECOMES INGUCE, RIGHT DAVID WEBSTER (LEOPOLD STREET), INTO N3, PASS MOOI RIVER OFF RAMP AND TURN RIGHT TO R103, PASS COLENZO, PASS ROOSBOM OFF RAMP AND TURN RIGHT TO N11, INTO LYELL STREET, LYELL STREET BECOMING N11, PASS LADYSMITH, PASS NEWCASTLE, PASS CHARLESTOWN, PASS VOLKSRUST, PASS AMERSFORT, PASS ERMELO, PASS HENDRINA, LEFT TO R38, RIGHT TO R542, RIGHT TO R544, RIGHT TO BEAUTY AVENUE, TO DUVAN TAXI RANK IN WITBANK.</p> <p>RETURN ROUTE.</p> <p>FROM DUVAN TAXI RANK IN WITBANK, LEFT TO BEAUTY STREET, LEFT TO R544, RIGHT TO M35, LEFT TO N17, RIGHT TO M35, INTO N11 OFF RAMP AND LEFT TO R103, PASS ROOSBOM AND COLENZO OFF RAMP AND LEFT TO N3, LEFT TO OLD DUTCH ROAD, INTO JOHANNES NKOSI (ALICE STREET), LEFT TO INGUCE (ALBERT STREET), INTO UMGENI ROAD, LEFT TO CRABBE STREET TAXI RANK.</p>
12.30	<p>DURBAN TO VEREENIGING</p> <p>FROM OSBORNE ROAD TAXI RANK, LEFT TO FIRST AVENUE, BECOMES EPSOM ROAD, WHICH BECOMES INGUCE, RIGHT DAVID WEBSTER (LEOPOLD STREET), INTO N3, PASS PIETERMARITZBURG, PASS MOOI RIVER, PASS HARRISMITH, PASS WARDEN, LEFT TO R54, LEFT TO R42, RIGHT TO GENERAL HERTZOG STREET, LEFT TO UNION STREET, TO VEREENIGING TAXI RANK (RS022) AND RETURN ON THE SAME ROUTE.</p> <p>RETURN ROUTE</p> <p>FROM VEREENIGING TAXI RANK (RS022), RIGHT TO GENERAL HERTZOG, RIGHT R54, TO N3, PASS ALL ABOVE MENTIONED PLACES THAT ARE ON THE N3 AND THEN LEFT TO OLD DUTCH ROAD, INTO JOHANNES NKOSI (ALICE STREET), LEFT TO INGUCE (ALBERT STREET), INTO UMGENI ROAD, LEFT TO CRABBE STREET TAXI RANK.</p>



transport

Department:
Transport
Province of KwaZulu-Natal

GAZETTE

LGKZNG79-2018-
MAR

REGION: ALL

1) Application Number: APP0097239	2) Gazette Number: LGKZNG79-2018-MAR
3) Applicant: BM MTHETHWA ID NO. 5809205556086 Association: DURBAN LONG DISTANCE TAXI ASSOCIATION	4) Applicant Address: 32 UMGENI CENTRE, 273 UMGENI ROAD DURBAN KWA-ZULU NATAL 4001
5) Existing Licence Holder: NOT APPLICABLE ID NO. NOT APPLICABLE	6) Existing Licence Holder Address: NOT APPLICABLE
7) Type of application: NEW OPERATING LICENCE	8) Operating Licence Number: NOTAVAILABLE
9) Vehicle Type: MINIBUS	10) 1 X 13 (SEATED) + 0 (STANDING)
11) Region: DURBAN CENTRAL	
12.1	<p>FROM APPROVED TAXI RANK IN DURBAN TO WANDERERS STREET, JOHANNESBURG TO PARK CITY TAXI RANK NO. 2 DIRECT AND RETURN.</p> <p>ROUTE: FROM CRABBE STREET / OSBORNE STREET TAXI RANK INTO FIRST AVENUE, EPSOME ROAD, UMGENI ROAD, LEOPOLD STREET, INTO AND ALONG N3 BY PASSING PIETERMARTIZBURG, HARRISMITH TO M2 WEST JOHANNESBURG, INTO AND ALONG HARROW ROAD, ANDERSON STREET, TROY STREET, PLAIN STREET, WANDERERS STREET, TO WANDERERS STREET TAXI RANK JOHANNESBURG AND RETURN.</p> <p>RETURN TRIP.</p> <p>ROUTE: FROM WANDERERS STREET TAXI RANK INTO PLAIN STREET, TROY STREET, ANDERSON STREET, INTO AND ALONG HARROW ROAD, INTO AND ALONG M2 EAST, INTO AND ALONG N3 PASSING HARRISMITH, AND PIETERMARITZBURG TO DURBAN, INTO OLD DUTCH ROAD, ALICE STREET, LEFT INTO ALBERT STREET, UMGENI ROAD INTO CRABBE STREET / OSBORNE STREET TAXI RANK.</p>
12.2	<p>FROM CARTWRIGHT FLATS TAXI RANK, INTO UMGENI ROAD TURN INTO ARGYLE ROAD AND JOIN M4 PROCEED TO N2 AT BALLITO, PROCEED ALONG N2 INTO AND ALONG R74 BY PASSING STANGER TO KRANSKOP, RIGHT INTO MAIN ROAD KRANSKOP TO KRANSKOP TAXI RANK AND RETURN.</p> <p>FROM KRANSKOP TAXI RANK, INTO MAIN ROAD, INTO AND ALONG R74 BY PASSING STANGER, INTO AND ALONG N2, JOIN M4 AT BALLITO, PROCEED ALONG M4 TO DURBAN, RIGHT INTO ARGYLE ROAD, LEFT INTO UMGENI ROAD, RIGHT INTO LEOPOLD STREET, RIGHT INTO WARWICK AVENUE, RIGHT INTO ALICE STREET, LEFT INTO ALBERT STREET TO CARTWRIGHT FLATS TAXI RANK.</p>
12.3	<p>FROM APPROVED TAXI RANKS IN DURBAN TO APPROVED TAXI RANKS IN MANGUZA DIRECT AND RETURN.</p> <p>FROM CARTWRIGHT FLATS TAXI RANK INTO UMGENI ROAD TURN INTO ARGYLE ROAD AND JOIN M4 PROCEED TO N2 AT BALLITO, INTO AND ALONG N2, INTO AND ALONG R38, INTO AND ALONG R38 BY PASSING JOZINI INTO AND ALONG R22 TO KWANGWANASE, INTO MAIN ROAD KWANGWANASE TO KWANGWANASE TAXI RANK AND RETURN.</p> <p>RETURN.</p> <p>FROM KWANGWANASE TAXI RANK INTO MAIN ROAD, INTO AND ALONG R22, INTO AND ALONG R38 PASSING JOZINI, INTO AND ALONG N2, JOIN M4 AT BALLITO, PROCEED ALONG M4 TO DURBAN, RIGHT INTO ARGYLE STREET, LEFT INTO UMGENI ROAD, RIGHT INTO LEOPOLD STREET, RIGHT INTO WARWICK AVENUE, RIGHT INTO ALICE STREET, LEFT INTO ALBERT STREET, TO CARTWRIGHT FLATS TAXI RANK.</p>



transport

Department:
Transport
Province of KwaZulu-Natal

GAZETTE

LGKZNG79-2018-
MAR

REGION: ALL

12.4	<p>APPROVED TAXI RANKS IN DURBAN TO APPROVED TAXI RANKS IN PONGOLA DIRECT AND RETURN.</p> <p>FROM CARTWRIGHT FLATS TAXI RANK, INTO UMGENI ROAD, INTO ARGYLE ROAD JOIN M4 PROCEED TO N2 AT BALLITO, INTO AND ALONG N2 TO PONGOLA, TURNING INTO PONGOLA TAXI RANK AND RETURN.</p> <p>RETURN</p> <p>FROM PONGOLA TAXI RANK, INTO AND ALONG N2, JOIN M4 AT BALLITO, PROCEED ALONG M4 TO DURBAN, RIGHT INTO ARGYLE ROAD, LEFT INTO UMGENI ROAD, RIGHT INTO LEOPOLD STREET, RIGHT INTO WARWICK AVENUE, RIGHT INTO ALICE STREET LEFT INTO ALBERT STREET, INTO CARTWRIGHT FLATS TAXI RANK.</p>
12.5	<p>SCHEDULE "B"</p> <p>ROUTE 1B.</p> <p>FROM APPROVED TAXI RANK IN DURBAN TO APPROVED TAXI RANK IN FICKSBURG DIRECT AND RETURN FORWARD TRIP</p> <p>ROUTE: FROM CARTWRIGHT FLATS TAXI RANK INTO AND ALONG UMGENI ROAD RIGHT INTO AND ALONG LEOPOLD STREET INTO AND ALONG N3 TO HARRISMITH INTO AND ALONG R712, INTO AND ALONG R711 VIA FOURIESBERG, INTO AND ALONG R26 TO FICKSBURG, INTO MC CABE STREET, INTO AND ALONG TOORN STREET TO TAXI RANK IN FICKSBURG AND RETURN.</p> <p>RETURN TRIP.</p> <p>ROUTE: FROM FICKSBURG TAXI RANK INTO AND ALONG TOORN STREET, INTO MCCABE STREET INTO AND ALONG R26, INTO AND ALONG R711 VIA FICKSBURG, INTO AND ALONG R712 TO HARRISMITH INTO AND ALONG N3 TO DURBAN, INTO OLD DUTCH ROAD, ALICE STREET, LEFT INTO ALBERT STREET, INTO CARTWRIGHT FLATS TAXI RANK.</p> <p>ALTERNATIVELY: VIA PINETOWN ON RETURN TRIPS TO DURBAN (DROP PASSENGERS ONLY): FROM FICKSBURG TAXI RANK...TO N3 INTO AND ALONG M13 TO PINETOWN INTO AND ALONG OLD MAIN ROAD RIGHT INTO CROMPTON STREET TO M13, JOIN N3 AT PARADISE VALLEY INTO AND ALONG N3 TO DURBAN, INTO OLD DUTCH ROAD, ALICE STREET LEFT INTO ALBERT STREET TO CARTWRIGHT FLATS TAXI RANK. NO PASSENGERS TO BE PICKED UP IN PINETOWN.</p>
12.6	<p>FROM DURBAN TO POINTS WITHIN THE PROVINCE OF KZN ONLY. NO PICKING UP OR SETTING DOWN OF PASSENGERS EN ROUTE.</p>
12.7	<p>FROM CRABBE STREET TAXI RANK LEFT INTO OSBORNE STREET, INTO FIRST AVENUE / STAMFORDHILL ROAD INTO ARGYLE ROAD JOIN M4 PROCEED TO N2 AT BALLITO, INTO AND ALONG N2 TO R618 AT MTUBATUBA, INTO AND ALONG R618 TO TAXI RANK AT HLABISA AND RETURN.</p> <p>FROM HLABISA TAXI RANK INTO AND ALONG R618, INTO AND ALONG N2, JOIN M4 AT BALLITO, PROCEED ALONG M4 TO DURBAN, RIGHT INTO ARGYLE ROAD, LEFT INTO UMGENI ROAD, RIGHT INTO LEOPOLD STREET, RIGHT INTO WARWICK AVENUE, RIGHT INTO ALICE STREET, LEFT INTO ALBERT STREET, UMGENI ROAD TO CRABBE STREET TAXI RANK.</p>
12.8	<p>FROM CRABBE STREET TAXI RANK, INTO OSBORNE STREET INTO FIRST AVENUE, JOIN EPSOME ROAD, UMGENI ROAD INTO LEOPOLD STREET, JOIN N3 AND PROCEED ALONG N3, FROM N3 ONTO R103 AT COLENZO JOIN N11 INTO LADYSMITH AND TURN AT QUEEN STREET TO LADYSMITH TAXI RANK AND RETURN.</p> <p>RETURN</p> <p>FROM LADYSMITH TAXI RANK INTO QUEEN STREET, INTO N11, INTO AND ALONG R103, JOIN N3 AT COLENZO, INTO AND ALONG N3 TO DURBAN, INTO OLD DUTCH ROAD, ALICE STREET, LEFT INTO ALBERT STREET, UMGENI ROAD TO CRABBE STREET TAXI RANK.</p>



transport

Department:
Transport
Province of KwaZulu-Natal

GAZETTE

LGKZNG79-2018-
MAR

REGION: ALL

12.9	<p>FROM APPROVED TAXI RANK IN DURBAN TO APPROVED TAXI RANK IN MANDINI DIRECT AND RETURN FORWARD TRIP.</p> <p>ROUTE: FROM CARTWRIGHT FLATS TAXI RANK INTO UMGENI ROAD TURN INTO ARGYLE ROAD AND JOIN M4 PROCEED TO N2 AT BALLITO, INTO AND ALONG N2 UNTIL R245, INTO AND ALONG R245 VIA DARNALL TO R102, INTO AND ALONG R102 TO R258 INTO MANDINI, INTO AND ALONG MAIN ROAD MANDINI TO AMATIKULU RANKING AT THE MANDINI TAXI RANK AND RETURN.</p> <p>RETURN TRIP.</p> <p>ROUTE: FROM MANDINI TAXI RANK INTO AND ALONG MAIN ROAD FROM AMATIKULU, INTO R258, INTO AND ALONG R102 VIA DARNALL INTO AND ALONG R245, INTO N2, JOIN M4 AT BALLITO, PROCEED ALONG M4 TO DURBAN, RIGHT INTO ARGYLE ROAD, LEFT INTO UMGENI ROAD, RIGHT INTO LEOPOLD STREET, RIGHT INTO WARWICK AVENUE, RIGHT INTO ALICE STREET, LEFT INTO ALBERT STREET TO CARTWRIGHT FLATS TAXI RANK.</p>
12.10	<p>FROM CRABBE STREET TAXI RANK, INTO OSBORNE STREET, INTO FIRST AVENUE INTO EPSOME ROAD AND TURN INTO LEOPOLD STREET, INTO AND ALONG N3 AND PROCEED TO R103 AT COLENZO INTO AND ALONG R103, INTO AND ALONG N11 TO NEWCASTLE, TURN INTO ALLEN STREET, INTO KIRKLAND STREET, VOORTREKKER STREET TO NEWCASTLE TAXI RANK AND RETURN.</p> <p>RETURN</p> <p>FROM NEWCASTLE TAXI RANK INTO VOORTREKKER STREET, INTO KIRKLAND STREET, INTO ALLEN STREET, INTO AND ALONG N11, INTO AND ALONG R103, JOIN N3 AT COLENZO, INTO AND ALONG N3 TO DURBAN, INTO OLD DUTCH ROAD, ALICE STREET</p>
12.11	<p>FROM APPROVED TAXI RANK IN DURBAN TO APPROVED TAXI RANK IN STANGER DIRECT AND RETURN FORWARD TRIP.</p> <p>ROUTE: FROM CARTWRIGHT FLATS TAXI RANK INTO UMGENI ROAD TURN INTO ARGYLE ROAD AND JOIN M4, INTO AND ALONG M4, INTO R214 VIA UMHLALI, JOIN R102 VIA SHAKASKRAAL TURN INTO CHIEF ALBERT LUTHULI STREET INTO BALCOMBE ROAD TO KWA DUKUZA/STANGER TAXI RANK AND RETURN.</p> <p>RETURN TRIP.</p> <p>ROUTE: FROM KWADUKUZA / STANGER TAXI RANK INTO BALCOMBE ROAD, INTO CHIEF ALBERT LUTHULI STREET, JOIN THE R102 VIA SHAKASKRAAL, INTO R214 VIA UMHLALI, INTO AND ALONG M4 TO DURBAN, INTO ARGYLE ROAD, LEFT INTO UMGENI ROAD, RIGHT INTO LEOPOLD STREET, RIGHT INTO WARWICK AVENUE, RIGHT INTO ALICE STREET LEFT INTO ALBERT STREET, INTO CARTWRIGHT FLATS TAXI RANK.</p>
12.12	<p>FROM APPROVED TAXI RANK IN DURBAN TO APPROVED TAXI RANK IN MKUZE DIRECT AND RETURN.</p> <p>FROM CARTWRIGHT FLATS TAXI RANK INTO UMGENI ROAD TURN INTO ARGYLE ROAD AND JOIN M4 PROCEED TO N2 AT BALLITO, INTO AND ALONG N2 RIGHT INTO MKUZE MAIN ROAD, INTO EAGLE AVENUE TO MKUZE TAXI RANK AND RETURN.</p> <p>RETURN</p> <p>FROM MKUZE TAXI RANK INTO EAGLE AVENUE, INTO MAIN ROAD, INTO AND ALONG N2, JOIN M4 AT BALLITO, PROCEED ALONG M4 TO DURBAN, RIGHT INTO ARGYLE ROAD, LEFT INTO UMGENI ROAD, RIGHT INTO LEOPOLD STREET, RIGHT INTO WARWICK AVENUE, RIGHT INTO ALICE STREET, LEFT INTO ALBERT STREET TO CARTWRIGHT FLATS TAXI RANK.</p>



transport

Department:
Transport
Province of KwaZulu-Natal

GAZETTE

LGKZNG79-2018-
MAR

REGION: ALL

12.13	<p>FROM APPROVED TAXI RANKS IN DURBAN TO APPROVED TAXI RANK IN MELMOTH DIRECT AND RETURN.</p> <p>FROM CRABBE STREET TAXI RANK, LEFT INTO OSBORNE, INTO FIRST AVENUE / STAMFORDHILL ROAD INTO ARGYLE ROAD JOIN M4 PROCEED TO N2 AT BALLITO, INTO AND ALONG N2 TO R66, INTO AND ALONG R66 TO MELMOTH, INTO AND VICTORIA STREET TO MELMOTH TAXI RANK AND RETURN.</p> <p>RETURN</p> <p>FROM MELMOTH TAXI RANK INTO VICTORIA STREET, INTO AND ALONG R66, INTO AND ALONG N2, JOIN M4 AT BALLITO; PROCEED ALONG M4 TO DURBAN, RIGHT INTO ARGYLE ROAD, LEFT INTO UMGENI ROAD, RIGHT INTO LEOPOLD STREET, RIGHT IN TO WARWICK AVENUE, RIGHT INTO ALICE STREET, LEFT INTO ALBERT STREET, INTO UMGENI ROAD TO CRABBE STREET TAXI RANK.</p>
12.14	<p>FROM APPROVED TAXI RANK IN DURBAN TO APPROVED TAXI RANK IN GINGINDLOVU DIRECT AND RETURN</p> <p>FORWARD TRIP ROUTE: FROM CRABBE STREET TAXI RANK, INTO OSBORNE STREET, INTO FIRST AVENUE / STAMFORDHILL ROAD INTO ARGYLE ROAD JOIN M4 PROCEED TO N2 AT BALLITO, PROCEED ALONG THE N2 TO R258, INTO AND ALONG R258, INTO AND ALONG ROAD R102 TO MAIN STREET, GINGINDLOVU, CONTINUE ALONG MAIN STREET TO GINGINDLOVU TAXI RANK AND RETURN.</p> <p>RETURN TRIP ROUTE: FROM GINGINDLOVU TAXI RANK INTO MAIN STREET, INTO AND ALONG R102, INTO AND ALONG R258, INTO N2, JOIN M4 AT BALLITO, PROCEED ALONG M4 TO DURBAN, RIGHT INTO ARGYLE ROAD, LEFT INTO UMGENI ROAD, RIGHT INTO LEOPOLD STREET, RIGHT INTO WARWICK AVENUE, RIGHT INTO ALICE STREET, LEFT INTO ALBERT STREET, INTO UMGENI ROAD TO CRABBE STREET TAXI RANK.</p>
12.15	<p>FROM APPROVED TAXI RANK IN DURBAN TO APPROVED TAXI RANK IN MTUBATUBA DIRECT AND RETURN FORWARD TRIP.</p> <p>ROUTE: FROM CRABBE STREET TAXI RANK, LEFT INTO OSBORNE STREET INTO FIRST AVENUE / STAMFORDHILL ROAD INTO ARGYLE ROAD JOIN M4 PROCEED TO N2 AT BALLITO, INTO AND ALONG N2 TO BHOBZA ROAD (MTUBATUBA) INTO AND ALONG BHOBZA ROAD, INTO AND ALONG RIVERVIEW ROAD, INTO AND ALONG JOHN ROSS ROAD, INTO AND ALONG NYATHI ROAD TO MTUBATUBA TAXI RANK AND RETURN.</p> <p>RETURN TRIP.</p> <p>ROUTE: FROM MTUBATUBA TAXI RANK, INTO AND ALONG NYATHI ROAD, INTO AND ALONG JOHN ROSS ROAD, INTO AND ALONG RIVERVIEW ROAD, INTO AND ALONG BHOBZA ROAD, INTO AND ALONG N2, JOIN M4 AT BALLITO, PROCEED ALONG M4 TO DURBAN, RIGHT INTO ARGYLE ROAD, LEFT INTO UMGENI ROAD, RIGHT INTO LEOPOLD STREET, RIGHT INTO WARWICK AVENUE, RIGHT INTO ALICE STREET, LEFT INTO ALBERT STREET, UMGENI ROAD TO CRABBE STREET TAXI RANK</p>
12.16	<p>FROM APPROVED TAXI RANK IN DURBAN TO APPROVED TAXI RANK IN NONGOMA .</p> <p>FORWARD TRIP.</p> <p>ROUTE: FROM CRABBE STREET TAXI RANK LEFT INTO OSBORNE STREET, INTO FIRST AVENUE / STAMFORDHILL ROAD INTO ARGYLE ROAD AND JOIN M4 PROCEED TO N2 AT BALLITO, INTO AND ALONG N2 TO R66, INTO AND ALONG R66 BY PASSING ESHOWE, INTO AND ALONG R34, TURN TO R66 TO NONGOMA BY PASSING ULUNDI TO NONGOMA TAXI RANK AND RETURN.</p> <p>RETURN TRIP.</p> <p>ROUTE: FROM NONGOMA TAXI RANK, TURN INTO R66 BY PASSING ULUNDI, INTO AND ALONG R34, INTO AND ALONG R66 BY PASSING ESHOWE, INTO AND ALONG N2, JOIN M4 AT BALLITO, PROCEED ALONG M4 TO DURBAN, RIGHT INTO ARGYLE ROAD, LEFT INTO UMGENI ROAD, RIGHT INTO LEOPOLD STREET, RIGHT INTO WARWICK AVENUE, RIGHT INTO ALICE STREET, LEFT INTO ALBERT STREET, UMGENI ROAD, TO CRABBE STREET TAXI RANK.</p>



transport

Department:
Transport
Province of KwaZulu-Natal

GAZETTE

LGKZNG79-2018-
MAR

REGION: ALL

12.17	<p>FROM CRABBE STREET TAXI RANK, INTO OSBORNE STREET, INTO FIRST AVENUE JOIN EPSOME ROAD, UMGENI ROAD INTO LEOPOLD STREET JOIN N3 AND PROCEED ALONG N3 TO R103 AT COLENSO, ALONG R103, JOIN N11 PROCEED TO R692 TO DUNDEE INTO AND ALONG R68, INTO DUNDEE AND TURN TO VICTORIA STREET TAXI RANK IN DUNDEE AND RETURN.</p> <p>FROM VICTORIA STREET TAXI RANK INTO AND ALONG R68, INTO AND ALONG R692, INTO AND ALONG N11, INTO AND ALONG R103, JOIN N3 AT COLENSO, INTO AND ALONG N3 TO DURBAN, OLD DUTCH ROAD, ALICE STREET, LEFT INTO ALBERT STREET, UMGENI ROAD TO CRABBE STREET TAXI RANK.</p>
12.18	<p>FROM APPROVED TAXI RANK IN DURBAN TO APPROVED TAXI RANK IN BABANANGO DIRECT AND RETURN.</p> <p>FROM CARTWRIGHT FLATS TAXI RANK INTO UMGENI ROAD TURN INTO ARGYLE ROAD AND JOIN M4 PROCEED TO N2 AT BALLITO, INTO AND ALONG THE N2 TO R66, INTO AND ALONG R66, LEFT INTO AND ALONG R68 TO TAXI RANK AT BABANANGO AND RETURN.</p> <p>RETURN TRIP</p> <p>FROM BABANANGO TAXI RANK INTO AND ALONG R68, INTO AND ALONG R66, INTO N2, JOIN M4 AT BALLITO; PROCEED ALONG M4 TO DURBAN, RIGHT INTO ARGYLE ROAD, LEFT INTO UMGENI ROAD, RIGHT INTO LEOPOLD STREET, RIGHT INTO WARWICK AVENUE, RIGHT INTO ALICE STREET, LEFT INTO ALBERT STREET, TO CARTWRIGHT FLATS TAXI RANK.</p>
12.19	<p>FROM APPROVED TAXI RANK IN DURBAN TO APPROVED TAXI RANK IN VRYHEID DIRECT AND RETURN FORWARD TRIP.</p> <p>ROUTE: FROM CRABBE STREET TAXI RANK LEFT INTO OSBORNE STREET, INTO FIRST AVENUE, STAMFORDHILL ROAD JOIN M4 PROCEED TO N2 AT BALLITO INTO AND ALONG N2, TO R66 VIA GINGINDLOVU INTO AND ALONG R34 VIA MELMOTH AND CONTINUE TO VRYHEID EAST ON R34 JOIN STRETCH STREET AND TURN AT BOCRET STREET TO VRYHEID TAXI RANK AND RETURN.</p> <p>RETURN TRIP.</p> <p>ROUTE: FROM VRYHEID TAXI RANK INTO BOCRET STREET, INTO STRETCH STREET, INTO R34 WEST, INTO AND ALONG R34 VIA MELMOTH, INTO AND ALONG R66 VIA GINGINDLOVU, INTO AND ALONG N2, JOIN M4 AT BALLITO, PROCEED ALONG M4 TO DURBAN, RIGHT INTO ARGYLE ROAD, LEFT INTO UMGENI ROAD, RIGHT INTO LEOPOLD STREET, RIGHT INTO WARWICK AVENUE, RIGHT INTO ALICE STREET, LEFT INTO ALBERT STREET, UMGENI ROAD TO CRABBE STREET TAXI RANK.</p> <p>NB: RETURN JOURNEY THE RETURN TRIP IS THE FORWARD TRIP IN REVERSE SAVE AND EXCEPT WHERE ONE WAY STREETS IN CITY AREAS DO NOT ALLOW THIS WHEREUPON THE ROUTE SHALL BE AS CLOSE AS POSSIBLE TO THAT OF THE FORWARD TRIP AND AS PRESCRIBED BY THE RELEVANT LOCAL AUTHORITY.</p>
12.20	<p>FROM CRABBE STREET TAXI RANK, INTO OSBORNE STREET, INTO FIRST AVENUE / STAMFORDHILL ROAD INTO ARGYLE ROAD JOIN M4 PROCEED TO N2 AT BALLITO, INTO AND ALONG N2 TO R22 AT HLULUWE INTO MAIN ROAD HLULUWE, INTO HLULUWE TAXI RANK AND RETURN.</p> <p>RETURN</p> <p>FROM HLULUWE TAXI RANK, INTO MAIN ROAD, INTO AND ALONG R22, INTO AND ALONG N2, JOIN M4 AT BALLITO; PROCEED ALONG M4 TO DURBAN, RIGHT INTO ARGYLE ROAD, LEFT INTO UMGENI ROAD, RIGHT INTO LEOPOLD STREET, RIGHT INTO WARWICK AVENUE, RIGHT INTO ALICE STREET, LEFT INTO ALBERT STREET, INTO UMGENI ROAD TO CRABBE STREET TAXI RANK</p>
12.21	<p>FROM CRABBE STREET TAXI RANK, INTO OSBORNE STREET, INTO FIRST AVENUE / STAMFORDHILL ROAD INTO ARGYLE ROAD JOIN M4 PROCEED TO N2 AT BALLITO, INTO AND ALONG N2 TO R34, INTO AND ALONG R34 (JOHN ROSS HIGHWAY), INTO AND ALONG BULLION ROAD, INTO KRUGER RAND ROAD TO RICHARDSBAY TAXI RANK AND RETURN.</p> <p>FROM RICHARDSBAY TAXI RANK, INTO KRUGER RAND ROAD, INTO AND ALONG BULLION ROAD, ALONG R34 (JOHN ROSS HIGHWAY), INTO AND ALONG N2, JOIN M4 AT BALLITO, PROCEED ALONG M4 TO DURBAN, RIGHT INTO ARGYLE ROAD, LEFT INTO UMGENI ROAD, RIGHT INTO LEOPOLD STREET, RIGHT INTO WARWICK AVENUE, RIGHT INTO ALICE STREET, LEFT INTO ALBERT STREET, INTO UMGENI ROAD INTO CRABBE STREET TAXI RANK.</p>



transport

Department:
Transport
Province of KwaZulu-Natal

GAZETTE

LGKZNG79-2018-
MAR

REGION: ALL

12.22	<p>FROM APPROVED TAXI RANK IN DURBAN TO APPROVED TAXI RANKS IN EMPANGENI DIRECT AND RETURN.</p> <p>FROM CRABBE STREET TAXI RANK, INTO OSBORNE STREET, INTO FIRST AVENUE / STAMFORDHILL ROAD INTO ARGYLE ROAD JOIN M4 PROCEED TO N2 AT BALLITO, INTO AND ALONG N2 TO R66, INTO AND ALONG R66 BY PASSING GINGINDLOVU, INTO ALONG R102 TO EMPANGENI, LEFT INTO AND ALONG JOHN ROSS HIGHWAY TO EMPANGENI "A" TAXI RANK AND RETURN.</p> <p>RETURN</p> <p>FROM EMPANGENI "A" TAXI RANK INTO AND ALONG JOHN ROSS HIGHWAY, RIGHT INTO R102, INTO AND ALONG R66 BY PASSING GINGINDLOVU, INTO AND ALONG N2, JOIN M4 AT BALLITO, PROCEED ALONG M4 TO DURBAN, RIGHT INTO ARGYLE ROAD, LEFT INTO UMGENI ROAD, RIGHT INTO LEOPOLD STREET, RIGHT INTO WARWICK AVENUE, RIGHT INTO ALICE STREET, LEFT INTO ALBERT STREET, INTO UMGENI ROAD TO CRABBE STREET TAXI RANK.</p> <p>FROM CRABBE STREET TAXI RANK, INTO OSBORNE STREET, INTO FIRST AVENUE / STAMFORDHILL ROAD INTO ARGYLE ROAD JOIN M4 PROCEED TO N2 AT BALLITO, INTO AND ALONG N2 TO R66, INTO AND ALONG R66 BY PASSING GINGINDLOVU INTO AND ALONG R102, INTO AND ALONG TANNER ROAD (EMPANGENI RAIL), TO "B" RANK EMPANGENI RAIL AND RETURN.</p> <p>RETURN</p> <p>FROM "B" RANK EMPANGENI RAIL INTO AND ALONG TANNER ROAD, INTO AND ALONG R102, INTO AND ALONG R66 BY PASSING GINGINDLOVU, INTO N2, JOIN M4 AT BALLITO, PROCEED ALONG M4 TO DURBAN, RIGHT INTO ARGYLE ROAD, INTO UMGENI ROAD, RIGHT INTO LEOPOLD STREET, RIGHT INTO WARWICK AVENUE, RIGHT INTO ALICE STREET, LEFT INTO ALBERT STREET, INTO UMGENI ROAD TO CRABBE STREET TAXI RANK.</p>
12.23	<p>DURBAN METRO TO WELKOM.</p> <p>ROUTE: FROM CARTWRIGHT FLATS TAXI RANK INTO AND ALONG UMGENI ROAD, RIGHT INTO AND ALONG LEOPOLD STREET INTO AND ALONG N3 TO HARRISMITH, INTO AND ALONG N5 VIA BETHLEHEM, SENEKAL, INTO AND ALONG R70 VIA VENTERSBERG, INTO AND ALONG R73 VIA VIRGINIA INTO AND ALONG POWER ROAD TO CONSTANTIA / MOTHUSI ROAD TO TAXI RANK IN WELKOM AND RETURN.</p> <p>RETURN TRIP.</p> <p>ROUTE: FROM WELKOM TAXI RANK INTO CONSTANTIA / MOTHUSI ROAD, INTO AND ALONG POWER ROAD, INTO AND ALONG R73 VIA VIRGINIA, INTO AND ALONG R70 VIA VENTERSBERG, INTO AND ALONG N5 VIA SENEKAL AND BETHLEHEM, INTO HARRISMITH, INTO AND ALONG N3 TO DURBAN, INTO OLD DUTCH ROAD, ALICE STREET, LEFT INTO ALBERT STREET, INTO CARTWRIGHT FLATS TAXI RANK.</p> <p>ALTERNATIVELY: VIA PINETOWN ON RETURN TRIPS TO DURBAN (DROP PASSENGERS ONLY).</p> <p>FROM WELKOM...TO N3 INTO AND ALONG M13 TO PINETOWN INTO AND ALONG OLD MAIN ROAD RIGHT INTO CROMPTON STREET TO M13, JOIN N3 AT PARADISE VALLEY INTO AND ALONG N3 TO DURBAN INTO OLD DUTCH ROAD, ALICE STREET TO CARTWRIGHT FLATS TAXI RANK.</p> <p>NO PASSENGERS TO BE PICKED UP IN PINETOWN.</p> <p>NB: RETURN JOURNEY</p> <p>THE RETURN TRIP IS THE FORWARD TRIP IN REVERSE SAVE AND EXCEPT WHERE ONE WAY STREETS IN CITY AREAS DO NOT ALLOW THIS WHEN UPON THE ROUTE SHALL BE AS CLOSE AS POSSIBLE TO THAT OF THE FORWARD TRIP AND AS PRESCRIBED BY THE RELEVANT LOCAL AUTHORITY.</p>



transport

Department:
Transport
Province of KwaZulu-Natal

GAZETTE

LGKZNG79-2018-
MAR

REGION: ALL

12.24	<p>FROM APPROVED TAXI RANK IN DURBAN TO APPROVED TAXI RANK IN QWAQWA DIRECT AND RETURN FORWARD TRIP.</p> <p>ROUTE: FROM CARTWRIGHT FLATS TAXI RANK INTO AND ALONG UMGENI ROAD, INTO AND ALONG LEOPOLD STREET, INTO AND ALONG N3 TO HARRISMITH FROM HARRISMITH ALONG R712, INTO AND ALONG R57 TO PHUTHADITJABA INTO AND ALONG MAMPOI STREET TO QWAQWA TAXI RANK AND RETURN.</p> <p>ALTERNATIVELY ...INTO AND ALONG N3 TO R74, INTO AND ALONG R74, TO R712, INTO AND ALONG R712, INTO AND ALONG R57 TO PHUTHADITJABA, MAMPOI STREET TO QWAQWA TAXI RANK AND RETURN.</p> <p>RETURN TRIP.</p> <p>ROUTE: FROM QWAQWA TAXI RANK INTO AND ALONG MAMPOI STREET, INTO AND ALONG R57, INTO AND ALONG R712 TO HARRISMITH, INTO AND ALONG N3 TO DURBAN, INTO OLD DUTCH ROAD, ALICE STREET, LEFT INTO ALBERT STREET, INTO CARTWRIGHT FLATS TAXI RANK.</p> <p>ALTERNATIVELY: VIA PINETOWN ON RETURN TRIPS TO DURBAN (DROP PASSENGERS ONLY).</p> <p>FROM: QWAQWA TAXI RANK...TO N3 INTO AND ALONG M13 TO PINETOWN INTO AND ALONG OLD MAIN ROAD RIGHT INTO CROMPTON STREET TO M13, JOIN N3 AT PARADISE VALLEY INTO AND ALONG N3 TO DURBAN INTO OLD DUTCH ROAD, ALICE STREET LEFT INTO ALBERT STREET TO CARTWRIGHT FLATS TAXI RANK.</p> <p>NO PASSENGERS TO BE PICKED UP IN PINETOWN.</p>
12.25	<p>FROM CRABBE STREET TAXI RANK, INTO OSBORNE STREET, INTO FIRST AVENUE / STAMFORDHILL ROAD INTO ARGYLE ROAD AND JOIN M4 PROCEED TO N2 AT BALLITO, INTO AND ALONG N2 TO R66, INTO AND ALONG R66 BY PASSING ESHOWE, INTO AND ALONG R34, RIGHT INTO AND ALONG R66 TO ULUNDI, INTO PRINCESS MAGOGO STREET TO ULUNDI TAXI RANK AND RETURN.</p> <p>FROM ULUNDI TAXI RANK INTO PRINCESS MGOGO STREET, INTO AND ALONG R66, INTO AND ALONG R34, INTO AND ALONG R66 BY PASSING ESHOWE, INTO AND ALONG N2, JOIN M4 AT BALLITO, PROCEED ALONG M4 TO DURBAN, RIGHT INTO ARGYLE ROAD, LEFT INTO UMGENI ROAD, RIGHT INTO LEOPOLD STREET, RIGHT INTO WARWICK AVENUE, RIGHT INTO ALICE STREET, LEFT INTO ALBERT STREET, INTO UMGENI ROAD TO CRABBE STREET TAXI RANK.</p>
12.26	<p>DURBAN CBD TO GINGINDLOVU.</p> <p>FROM APPROVED TAXI RANK IN DURBAN TO APPROVED TAXI RANK IN GINGINDLOVU DIRECT AND RETURN.</p> <p>ROUTE: FROM CRABBE STREET TAXI RANK, INTO OSBORNE STREET, INTO FIRST AVENUE/STAMFORDHILL ROAD INTO ARGYLE ROAD JOIN M4 PROCEED TO N2 AT BALLITO, PROCEED ALONG THE N2 TO R258, INTO AND ALONG R258, INTO AND ALONG ROAD R102 TO MAIN STREET, GINGINDLOVU, CONTINUE ALONG MAIN STREET TO GINGINDLOVU TAXI RANK AND RETURN.</p> <p>RETURN TRIP.</p> <p>ROUTE: FROM GINGINDLOVU TAXI RANK INTO MAIN STREET, INTO AND ALONG R258, INTO N2, JOIN M4 AT BALLITO; PROCEED ALONG M4 TO DURBAN, RIGHT INTO ARGYLE ROAD, LEFT INTO UMGENI ROAD, RIGHT INTO LEOPOLD STREET, RIGHT INTO WARWICK AVENUE, RIGHT INTO ALICE STREET, LEFT INTO ALBERT STREET, INTO UMGENI ROAD TO CRABBE STREET TAXI RANK.</p>



transport

Department:
Transport
Province of KwaZulu-Natal

GAZETTE

LGKZNG79-2018-
MAR

REGION: ALL

12.27	<p>FROM APPROVED TAXI RANK IN DURBAN TO APPROVED TAXI RANK IN ESHOWE DIRECT AND RETURN.</p> <p>FROM CRABBE STREET TAXI RANK, LEFT INTO OSBORNE STREET INTO FIRST AVENUE / STAMFORDHILL ROAD INTO ARGYLE ROAD JOIN M4 PROCEED TO N2 AT BALLITO, CONTINUE ALONG N2 TO R66, INTO AND ALONG R66, TO ESHOWE, INTO AND ALONG JOHN ROSS HIGHWAY, INTO OSBORNE ROAD TO ESHOWE TAXI RANK AND RETURN.</p> <p>RETURN</p> <p>FROM ESHOWE TAXI RANK INTO OSBORNE ROAD, INTO AND ALONG JOHN ROSS HIGHWAY, INTO AND ALONG R66, INTO AND ALONG N2, JOIN M4 AT BALLITO, PROCEED ALONG M4 TO DURBAN, RIGHT INTO ARGYLE ROAD, LEFT INTO UMGENI ROAD, RIGHT INTO LEOPOLD STREET, RIGHT INTO WARWICK AVENUE, RIGHT INTO ALICE STREET, LEFT INTO ALBERT STREET, UMGENI ROAD TO CRABBE STREET TAXI RANK.</p>
12.28	<p>DURBAN TO STANDERTON.</p> <p>FROM OSBORNE ROAD TAXI RANK, LEFT TO FIRST AVENUE, BECOMES EPSOM ROAD, WHICH BECOMES INGUCE, RIGHT DAVID WEBSTER (LEOPOLD STREET), INTO N3, PASS MOOI RIVER OFF RAMP AND TURN RIGHT TO R103, PASS COLENZO, PASS ROOSBOM OFF RAMP AND TURN RIGHT TO N11, INTO LYELL STREET, LYELL STREET BECOMES N11, PASS NEWCASTLE, LEFT TO ADELADE TAMBO STREET, PASS VOLKSRUST, RIGHT TO GOVAN MBEKI DRIVE, INTO R23 PASS PERDEKOP, R23 BECOMES R546, RIGHT TO VRY STREET, RIGHT TO BURGER STREET INTO BURGER STREET INTO BURGER STREET INTO BURGER STREET TAXI RANK.</p> <p>RETURN ROUTE.</p> <p>FROM STANDERTON TAXI RANK IN BURGER STREET, INTO MONANI MASIYELA STREET, LEFT TO VRY STREET, LEFT TO R23, RIGHT TO ADELADE TAMBO STREET, LEFT TO N11 OFF RAMP AND TURN LEFT TO R103, PASS ROOSBOM AND COLENZO OFF RAMP AND LEFT TO N3, PASS ALL PLACES MENTIONED BEFORE ON N3, LEFT TO OLD DUTCH ROAD, INTO JOHANNES NKOSI (ALICE STREET), LEFT TO INGUCE (ALBERT STREET), INTO UMGENI ROAD, LEFT TO CRABBE STREET TAXI RANK.</p>
12.29	<p>DURBAN TO WITBANK.</p> <p>FROM OSBORNE ROAD TAXI RANK, LEFT TO FIRST AVENUE, BECOMES EPSOM ROAD, WHICH BECOMES INGUCE, RIGHT DAVID WEBSTER (LEOPOLD STREET), INTO N3, PASS MOOI RIVER OFF RAMP AND TURN RIGHT TO R103, PASS COLENZO, PASS ROOSBOM OFF RAMP AND TURN RIGHT TO N11, INTO LYELL STREET, LYELL STREET BECOMING N11, PASS LADYSMITH, PASS NEWCASTLE, PASS CHARLESTOWN, PASS VOLKSRUST, PASS AMERSFORT, PASS ERMELO, PASS HENDRINA, LEFT TO R38, RIGHT TO R542, RIGHT TO R544, RIGHT TO BEAUTY AVENUE, TO DUVAN TAXI RANK IN WITBANK.</p> <p>RETURN ROUTE.</p> <p>FROM DUVAN TAXI RANK IN WITBANK, LEFT TO BEAUTY STREET, LEFT TO R544, RIGHT TO M35, LEFT TO N17, RIGHT TO M35, INTO N11 OFF RAMP AND LEFT TO R103, PASS ROOSBOM AND COLENZO OFF RAMP AND LEFT TO N3, LEFT TO OLD DUTCH ROAD, INTO JOHANNES NKOSI (ALICE STREET), LEFT TO INGUCE (ALBERT STREET), INTO UMGENI ROAD, LEFT TO CRABBE STREET TAXI RANK.</p>
12.30	<p>DURBAN TO VEREENIGING</p> <p>FROM OSBORNE ROAD TAXI RANK, LEFT TO FIRST AVENUE, BECOMES EPSOM ROAD, WHICH BECOMES INGUCE, RIGHT DAVID WEBSTER (LEOPOLD STREET), INTO N3, PASS PIETERMARITZBURG, PASS MOOI RIVER, PASS HARRISMITH, PASS WARDEN, LEFT TO R54, LEFT TO R42, RIGHT TO GENERAL HERTZOG STREET, LEFT TO UNION STREET, TO VEREENIGING TAXI RANK (RS022) AND RETURN ON THE SAME ROUTE.</p> <p>RETURN ROUTE</p> <p>FROM VEREENIGING TAXI RANK (RS022), RIGHT TO GENERAL HERTZOG, RIGHT R54, TO N3, PASS ALL ABOVE MENTIONED PLACES THAT ARE ON THE N3 AND THEN LEFT TO OLD DUTCH ROAD, INTO JOHANNES NKOSI (ALICE STREET), LEFT TO INGUCE (ALBERT STREET), INTO UMGENI ROAD, LEFT TO CRABBE STREET TAXI RANK.</p>



transport

Department:
Transport
Province of KwaZulu-Natal

GAZETTE

LGKZNG79-2018-
MAR

REGION: ALL

1) Application Number: APP0097242	2) Gazette Number: LGKZNG79-2018-MAR
3) Applicant: LP SHABANE ID NO. 810704040488087 Association: ASHDOWN TAXI ASSOCIATION	4) Applicant Address: 19 SPRINGFIELD AVEUE LYNNFIEDPARK ASHDOWN PIETERMARTZBURG 3213
5) Existing Licence Holder: MS SHABANE ID NO. 6410275522089	6) Existing Licence Holder Address: PO BOX 109 PLESISSLEAR, PMBURG KWA ZULU NATAL KWA-ZULU NATAL 3216
7) Type of application: DECEASED TRANSFER	8) Operating Licence Number: LKNKZN0125276
9) Vehicle Type: NOT AVAILABLE	10) 1 X 15 (SEATED) + 0 (STANDING)
11) Region: UMGUNGUNDLOVU	
12.1	ROUTE 0 CHARTER SERVICE FROM ASHDOWN TAXI RANK TO POINT WITHIN THE PROVINCE OF KZN ONLY.NO PICKING UP OR SETTING DOWN OF PASSENGERS EN ROUTE.



transport

Department:
Transport
Province of KwaZulu-Natal

GAZETTE

LGKZNG79-2018-
MAR

REGION: ALL

12.2	<p>Route 1 INBOUND (FORWARD)</p> <p>FROM (ORIGIN): Ashdown Terminus-Dingane / Dr Dube (KPE0070) TO (Destination): Freedom Square Terminal No.1 off Church (KPC0007)</p> <p>ROUTE : Dr Dube, B18 Msimang,Dabulamanzi,Mkhize's Hill, Old Edendale, MR7,Moses Mabhida (Edendale),Langalibalele(Lonmarket),Retief, Pietermaritz,Boshoff,Church,Old Market</p> <p>OUTBOUND From (Origin): Freedom Square Terminal No.1-off (KPC0007) TO(Destination) Ashdown Terminus's/Dr.Dube(KPE007) ROUTE: Archbell,Jabu Ndlovu(Loop),Moses Mabhida (Edendale),MR7,Old Edendale,Mkhizes Hill Dabulamanzi,Msimang,B18,Dr.Dube</p> <p>ALTERNATE ROUTINGS: OUTBOUND: A.Archbell,Jabu Ndlovu (Loop),West.Prince Alfred,Campsdrift,Moses Old Edendale,MR7 Lod Edendale,Mkhizes Hill,Dabulamanzi Msimang 818,Dr. Dube.</p> <p>RESTRICTIONS: NONE DISPUTES AGAINST ASHDOWN TAXI ASSOCIATION ALTERNATE ROUTINGS: OUTBOUND: A.1 Retief,Pietermaritz,West Street Bus/Taxi Station,West,Loop, Moses Mabhida (Edendale),MR7,Old Edendale,Herchensohn. A.2 Retief,Pietermaritz,West Street Bus/ Taxi Station,West,Burger Moses Mabhida Edendale,MR7,Old Edendale, Herchensohn. A.3 Retief,Pietermaritz,West treet Bus/Taxi Station,West,Pince Alfred, Campsdrift,Moses Mabhida (Edendale) Loop, Moses Mabhida(Edendale),MR7 Old Edendale, Herchenson. B1: Retief,Boom,Pine, Moses mabhida(Edendale),MR7,Old Edendale,Herchenson.</p> <p>RESTRICTIONS: None SPECIAL CONDITIONS: None DISPUTES AGAINST ASHDOWN TAXI ASSOCIATION None</p>
------	--



transport

Department:
Transport
Province of KwaZulu-Natal

GAZETTE

LGKZNG79-2018-
MAR

REGION: ALL

1) Application Number: APP0097244	2) Gazette Number: LGKZNG79-2018-MAR
3) Applicant: VJ XABA ID NO. 6308155315089 Association: DURBAN LONG DISTANCE TAXI ASSOCIATION	4) Applicant Address: 32 UMGENI CENTRE, 273 UMGENI ROAD DURBAN KWA-ZULU NATAL 4001
5) Existing Licence Holder: NOT APPLICABLE ID NO. NOT APPLICABLE	6) Existing Licence Holder Address: NOT APPLICABLE
7) Type of application: NEW OPERATING LICENCE	8) Operating Licence Number: NOTAVAILABLE
9) Vehicle Type: MINIBUS	10) 1 X 15 (SEATED) + 0 (STANDING)
11) Region: DURBAN CENTRAL	
12.1	<p>FROM APPROVED TAXI RANK IN DURBAN TO WANDERERS STREET, JOHANNESBURG TO PARK CITY TAXI RANK NO. 2 DIRECT AND RETURN.</p> <p>ROUTE: FROM CRABBE STREET / OSBORNE STREET TAXI RANK INTO FIRST AVENUE, EPSOME ROAD, UMGENI ROAD, LEOPOLD STREET, INTO AND ALONG N3 BY PASSING PIETERMARTIZBURG, HARRISMITH TO M2 WEST JOHANNESBURG, INTO AND ALONG HARROW ROAD, ANDERSON STREET, TROY STREET, PLAIN STREET, WANDERERS STREET, TO WANDERERS STREET TAXI RANK JOHANNESBURG AND RETURN.</p> <p>RETURN TRIP.</p> <p>ROUTE: FROM WANDERERS STREET TAXI RANK INTO PLAIN STREET, TROY STREET, ANDERSON STREET, INTO AND ALONG HARROW ROAD, INTO AND ALONG M2 EAST, INTO AND ALONG N3 PASSING HARRISMITH, AND PIETERMARITZBURG TO DURBAN, INTO OLD DUTCH ROAD, ALICE STREET, LEFT INTO ALBERT STREET, UMGENI ROAD INTO CRABBE STREET / OSBORNE STREET TAXI RANK.</p>
12.2	<p>FROM CARTWRIGHT FLATS TAXI RANK, INTO UMGENI ROAD TURN INTO ARGYLE ROAD AND JOIN M4 PROCEED TO N2 AT BALLITO, PROCEED ALONG N2 INTO AND ALONG R74 BY PASSING STANGER TO KRANSKOP, RIGHT INTO MAIN ROAD KRANSKOP TO KRANSKOP TAXI RANK AND RETURN.</p> <p>FROM KRANSKOP TAXI RANK, INTO MAIN ROAD, INTO AND ALONG R74 BY PASSING STANGER, INTO AND ALONG N2, JOIN M4 AT BALLITO, PROCEED ALONG M4 TO DURBAN, RIGHT INTO ARGYLE ROAD, LEFT INTO UMGENI ROAD, RIGHT INTO LEOPOLD STREET, RIGHT INTO WARWICK AVENUE, RIGHT INTO ALICE STREET, LEFT INTO ALBERT STREET TO CARTWRIGHT FLATS TAXI RANK.</p>
12.3	<p>FROM APPROVED TAXI RANKS IN DURBAN TO APPROVED TAXI RANKS IN MANGUZA DIRECT AND RETURN.</p> <p>FROM CARTWRIGHT FLATS TAXI RANK INTO UMGENI ROAD TURN INTO ARGYLE ROAD AND JOIN M4 PROCEED TO N2 AT BALLITO, INTO AND ALONG N2, INTO AND ALONG R38, INTO AND ALONG R38 BY PASSING JOZINI INTO AND ALONG R22 TO KWANGWANASE, INTO MAIN ROAD KWANGWANASE TO KWANGWANASE TAXI RANK AND RETURN.</p> <p>RETURN.</p> <p>FROM KWANGWANASE TAXI RANK INTO MAIN ROAD, INTO AND ALONG R22, INTO AND ALONG R38 PASSING JOZINI, INTO AND ALONG N2, JOIN M4 AT BALLITO, PROCEED ALONG M4 TO DURBAN, RIGHT INTO ARGYLE STREET, LEFT INTO UMGENI ROAD, RIGHT INTO LEOPOLD STREET, RIGHT INTO WARWICK AVENUE, RIGHT INTO ALICE STREET, LEFT INTO ALBERT STREET, TO CARTWRIGHT FLATS TAXI RANK.</p>



transport

Department:
Transport
Province of KwaZulu-Natal

GAZETTE

LGKZNG79-2018-
MAR

REGION: ALL

12.4	<p>APPROVED TAXI RANKS IN DURBAN TO APPROVED TAXI RANKS IN PONGOLA DIRECT AND RETURN.</p> <p>FROM CARTWRIGHT FLATS TAXI RANK, INTO UMGENI ROAD, INTO ARGYLE ROAD JOIN M4 PROCEED TO N2 AT BALLITO, INTO AND ALONG N2 TO PONGOLA, TURNING INTO PONGOLA TAXI RANK AND RETURN.</p> <p>RETURN</p> <p>FROM PONGOLA TAXI RANK, INTO AND ALONG N2, JOIN M4 AT BALLITO, PROCEED ALONG M4 TO DURBAN, RIGHT INTO ARGYLE ROAD, LEFT INTO UMGENI ROAD, RIGHT INTO LEOPOLD STREET, RIGHT INTO WARWICK AVENUE, RIGHT INTO ALICE STREET LEFT INTO ALBERT STREET, INTO CARTWRIGHT FLATS TAXI RANK.</p>
12.5	<p>SCHEDULE "B"</p> <p>ROUTE 1B.</p> <p>FROM APPROVED TAXI RANK IN DURBAN TO APPROVED TAXI RANK IN FICKSBURG DIRECT AND RETURN FORWARD TRIP</p> <p>ROUTE: FROM CARTWRIGHT FLATS TAXI RANK INTO AND ALONG UMGENI ROAD RIGHT INTO AND ALONG LEOPOLD STREET INTO AND ALONG N3 TO HARRISMITH INTO AND ALONG R712, INTO AND ALONG R711 VIA FOURIESBERG, INTO AND ALONG R26 TO FICKSBURG, INTO MC CABE STREET, INTO AND ALONG TOORN STREET TO TAXI RANK IN FICKSBURG AND RETURN.</p> <p>RETURN TRIP.</p> <p>ROUTE: FROM FICKSBURG TAXI RANK INTO AND ALONG TOORN STREET, INTO MCCABE STREET INTO AND ALONG R26, INTO AND ALONG R711 VIA FICKSBURG, INTO AND ALONG R712 TO HARRISMITH INTO AND ALONG N3 TO DURBAN, INTO OLD DUTCH ROAD, ALICE STREET, LEFT INTO ALBERT STREET, INTO CARTWRIGHT FLATS TAXI RANK.</p> <p>ALTERNATIVELY: VIA PINETOWN ON RETURN TRIPS TO DURBAN (DROP PASSENGERS ONLY): FROM FICKSBURG TAXI RANK...TO N3 INTO AND ALONG M13 TO PINETOWN INTO AND ALONG OLD MAIN ROAD RIGHT INTO CROMPTON STREET TO M13, JOIN N3 AT PARADISE VALLEY INTO AND ALONG N3 TO DURBAN, INTO OLD DUTCH ROAD, ALICE STREET LEFT INTO ALBERT STREET TO CARTWRIGHT FLATS TAXI RANK. NO PASSENGERS TO BE PICKED UP IN PINETOWN.</p>
12.6	<p>FROM DURBAN TO POINTS WITHIN THE PROVINCE OF KZN ONLY. NO PICKING UP OR SETTING DOWN OF PASSENGERS EN ROUTE.</p>
12.7	<p>FROM CRABBE STREET TAXI RANK LEFT INTO OSBORNE STREET, INTO FIRST AVENUE / STAMFORDHILL ROAD INTO ARGYLE ROAD JOIN M4 PROCEED TO N2 AT BALLITO, INTO AND ALONG N2 TO R618 AT MTUBATUBA, INTO AND ALONG R618 TO TAXI RANK AT HLABISA AND RETURN.</p> <p>FROM HLABISA TAXI RANK INTO AND ALONG R618, INTO AND ALONG N2, JOIN M4 AT BALLITO, PROCEED ALONG M4 TO DURBAN, RIGHT INTO ARGYLE ROAD, LEFT INTO UMGENI ROAD, RIGHT INTO LEOPOLD STREET, RIGHT INTO WARWICK AVENUE, RIGHT INTO ALICE STREET, LEFT INTO ALBERT STREET, UMGENI ROAD TO CRABBE STREET TAXI RANK.</p>
12.8	<p>FROM CRABBE STREET TAXI RANK, INTO OSBORNE STREET INTO FIRST AVENUE, JOIN EPSOME ROAD, UMGENI ROAD INTO LEOPOLD STREET, JOIN N3 AND PROCEED ALONG N3, FROM N3 ONTO R103 AT COLENZO JOIN N11 INTO LADYSMITH AND TURN AT QUEEN STREET TO LADYSMITH TAXI RANK AND RETURN.</p> <p>RETURN</p> <p>FROM LADYSMITH TAXI RANK INTO QUEEN STREET, INTO N11, INTO AND ALONG R103, JOIN N3 AT COLENZO, INTO AND ALONG N3 TO DURBAN, INTO OLD DUTCH ROAD, ALICE STREET, LEFT INTO ALBERT STREET, UMGENI ROAD TO CRABBE STREET TAXI RANK.</p>



transport

Department:
Transport
Province of KwaZulu-Natal

GAZETTE

LGKZNG79-2018-
MAR

REGION: ALL

12.9	<p>FROM APPROVED TAXI RANK IN DURBAN TO APPROVED TAXI RANK IN MANDINI DIRECT AND RETURN FORWARD TRIP.</p> <p>ROUTE: FROM CARTWRIGHT FLATS TAXI RANK INTO UMGENI ROAD TURN INTO ARGYLE ROAD AND JOIN M4 PROCEED TO N2 AT BALLITO, INTO AND ALONG N2 UNTIL R245, INTO AND ALONG R245 VIA DARNALL TO R102, INTO AND ALONG R102 TO R258 INTO MANDINI, INTO AND ALONG MAIN ROAD MANDINI TO AMATIKULU RANKING AT THE MANDINI TAXI RANK AND RETURN.</p> <p>RETURN TRIP.</p> <p>ROUTE: FROM MANDINI TAXI RANK INTO AND ALONG MAIN ROAD FROM AMATIKULU, INTO R258, INTO AND ALONG R102 VIA DARNALL INTO AND ALONG R245, INTO N2, JOIN M4 AT BALLITO, PROCEED ALONG M4 TO DURBAN, RIGHT INTO ARGYLE ROAD, LEFT INTO UMGENI ROAD, RIGHT INTO LEOPOLD STREET, RIGHT INTO WARWICK AVENUE, RIGHT INTO ALICE STREET, LEFT INTO ALBERT STREET TO CARTWRIGHT FLATS TAXI RANK.</p>
12.10	<p>FROM CRABBE STREET TAXI RANK, INTO OSBORNE STREET, INTO FIRST AVENUE INTO EPSOME ROAD AND TURN INTO LEOPOLD STREET, INTO AND ALONG N3 AND PROCEED TO R103 AT COLENZO INTO AND ALONG R103, INTO AND ALONG N11 TO NEWCASTLE, TURN INTO ALLEN STREET, INTO KIRKLAND STREET, VOORTREKKER STREET TO NEWCASTLE TAXI RANK AND RETURN.</p> <p>RETURN</p> <p>FROM NEWCASTLE TAXI RANK INTO VOORTREKKER STREET, INTO KIRKLAND STREET, INTO ALLEN STREET, INTO AND ALONG N11, INTO AND ALONG R103, JOIN N3 AT COLENZO, INTO AND ALONG N3 TO DURBAN, INTO OLD DUTCH ROAD, ALICE STREET</p>
12.11	<p>FROM APPROVED TAXI RANK IN DURBAN TO APPROVED TAXI RANK IN STANGER DIRECT AND RETURN FORWARD TRIP.</p> <p>ROUTE: FROM CARTWRIGHT FLATS TAXI RANK INTO UMGENI ROAD TURN INTO ARGYLE ROAD AND JOIN M4, INTO AND ALONG M4, INTO R214 VIA UMHLALI, JOIN R102 VIA SHAKASKRAAL TURN INTO CHIEF ALBERT LUTHULI STREET INTO BALCOMBE ROAD TO KWA DUKUZA/STANGER TAXI RANK AND RETURN.</p> <p>RETURN TRIP.</p> <p>ROUTE: FROM KWADUKUZA / STANGER TAXI RANK INTO BALCOMBE ROAD, INTO CHIEF ALBERT LUTHULI STREET, JOIN THE R102 VIA SHAKASKRAAL, INTO R214 VIA UMHLALI, INTO AND ALONG M4 TO DURBAN, INTO ARGYLE ROAD, LEFT INTO UMGENI ROAD, RIGHT INTO LEOPOLD STREET, RIGHT INTO WARWICK AVENUE, RIGHT INTO ALICE STREET LEFT INTO ALBERT STREET, INTO CARTWRIGHT FLATS TAXI RANK.</p>
12.12	<p>FROM APPROVED TAXI RANK IN DURBAN TO APPROVED TAXI RANK IN MKUZE DIRECT AND RETURN.</p> <p>FROM CARTWRIGHT FLATS TAXI RANK INTO UMGENI ROAD TURN INTO ARGYLE ROAD AND JOIN M4 PROCEED TO N2 AT BALLITO, INTO AND ALONG N2 RIGHT INTO MKUZE MAIN ROAD, INTO EAGLE AVENUE TO MKUZE TAXI RANK AND RETURN.</p> <p>RETURN</p> <p>FROM MKUZE TAXI RANK INTO EAGLE AVENUE, INTO MAIN ROAD, INTO AND ALONG N2, JOIN M4 AT BALLITO, PROCEED ALONG M4 TO DURBAN, RIGHT INTO ARGYLE ROAD, LEFT INTO UMGENI ROAD, RIGHT INTO LEOPOLD STREET, RIGHT INTO WARWICK AVENUE, RIGHT INTO ALICE STREET, LEFT INTO ALBERT STREET TO CARTWRIGHT FLATS TAXI RANK.</p>



transport

Department:
Transport
Province of KwaZulu-Natal

GAZETTE

LGKZNG79-2018-
MAR

REGION: ALL

12.13	<p>FROM APPROVED TAXI RANKS IN DURBAN TO APPROVED TAXI RANK IN MELMOTH DIRECT AND RETURN.</p> <p>FROM CRABBE STREET TAXI RANK, LEFT INTO OSBORNE, INTO FIRST AVENUE / STAMFORDHILL ROAD INTO ARGYLE ROAD JOIN M4 PROCEED TO N2 AT BALLITO, INTO AND ALONG N2 TO R66, INTO AND ALONG R66 TO MELMOTH, INTO AND VICTORIA STREET TO MELMOTH TAXI RANK AND RETURN.</p> <p>RETURN</p> <p>FROM MELMOTH TAXI RANK INTO VICTORIA STREET, INTO AND ALONG R66, INTO AND ALONG N2, JOIN M4 AT BALLITO; PROCEED ALONG M4 TO DURBAN, RIGHT INTO ARGYLE ROAD, LEFT INTO UMGENI ROAD, RIGHT INTO LEOPOLD STREET, RIGHT IN TO WARWICK AVENUE, RIGHT INTO ALICE STREET, LEFT INTO ALBERT STREET, INTO UMGENI ROAD TO CRABBE STREET TAXI RANK.</p>
12.14	<p>FROM APPROVED TAXI RANK IN DURBAN TO APPROVED TAXI RANK IN GINGINDLOVU DIRECT AND RETURN</p> <p>FORWARD TRIP ROUTE: FROM CRABBE STREET TAXI RANK, INTO OSBORNE STREET, INTO FIRST AVENUE / STAMFORDHILL ROAD INTO ARGYLE ROAD JOIN M4 PROCEED TO N2 AT BALLITO, PROCEED ALONG THE N2 TO R258, INTO AND ALONG R258, INTO AND ALONG ROAD R102 TO MAIN STREET, GINGINDLOVU, CONTINUE ALONG MAIN STREET TO GINGINDLOVU TAXI RANK AND RETURN.</p> <p>RETURN TRIP ROUTE: FROM GINGINDLOVU TAXI RANK INTO MAIN STREET, INTO AND ALONG R102, INTO AND ALONG R258, INTO N2, JOIN M4 AT BALLITO, PROCEED ALONG M4 TO DURBAN, RIGHT INTO ARGYLE ROAD, LEFT INTO UMGENI ROAD, RIGHT INTO LEOPOLD STREET, RIGHT INTO WARWICK AVENUE, RIGHT INTO ALICE STREET, LEFT INTO ALBERT STREET, INTO UMGENI ROAD TO CRABBE STREET TAXI RANK.</p>
12.15	<p>FROM APPROVED TAXI RANK IN DURBAN TO APPROVED TAXI RANK IN MTUBATUBA DIRECT AND RETURN FORWARD TRIP.</p> <p>ROUTE: FROM CRABBE STREET TAXI RANK, LEFT INTO OSBORNE STREET INTO FIRST AVENUE / STAMFORDHILL ROAD INTO ARGYLE ROAD JOIN M4 PROCEED TO N2 AT BALLITO, INTO AND ALONG N2 TO BHOBZA ROAD (MTUBATUBA) INTO AND ALONG BHOBZA ROAD, INTO AND ALONG RIVERVIEW ROAD, INTO AND ALONG JOHN ROSS ROAD, INTO AND ALONG NYATHI ROAD TO MTUBATUBA TAXI RANK AND RETURN.</p> <p>RETURN TRIP.</p> <p>ROUTE: FROM MTUBATUBA TAXI RANK, INTO AND ALONG NYATHI ROAD, INTO AND ALONG JOHN ROSS ROAD, INTO AND ALONG RIVERVIEW ROAD, INTO AND ALONG BHOBZA ROAD, INTO AND ALONG N2, JOIN M4 AT BALLITO, PROCEED ALONG M4 TO DURBAN, RIGHT INTO ARGYLE ROAD, LEFT INTO UMGENI ROAD, RIGHT INTO LEOPOLD STREET, RIGHT INTO WARWICK AVENUE, RIGHT INTO ALICE STREET, LEFT INTO ALBERT STREET, UMGENI ROAD TO CRABBE STREET TAXI RANK</p>
12.16	<p>FROM APPROVED TAXI RANK IN DURBAN TO APPROVED TAXI RANK IN NONGOMA .</p> <p>FORWARD TRIP.</p> <p>ROUTE: FROM CRABBE STREET TAXI RANK LEFT INTO OSBORNE STREET, INTO FIRST AVENUE / STAMFORDHILL ROAD INTO ARGYLE ROAD AND JOIN M4 PROCEED TO N2 AT BALLITO, INTO AND ALONG N2 TO R66, INTO AND ALONG R66 BY PASSING ESHOWE, INTO AND ALONG R34, TURN TO R66 TO NONGOMA BY PASSING ULUNDI TO NONGOMA TAXI RANK AND RETURN.</p> <p>RETURN TRIP.</p> <p>ROUTE: FROM NONGOMA TAXI RANK, TURN INTO R66 BY PASSING ULUNDI, INTO AND ALONG R34, INTO AND ALONG R66 BY PASSING ESHOWE, INTO AND ALONG N2, JOIN M4 AT BALLITO, PROCEED ALONG M4 TO DURBAN, RIGHT INTO ARGYLE ROAD, LEFT INTO UMGENI ROAD, RIGHT INTO LEOPOLD STREET, RIGHT INTO WARWICK AVENUE, RIGHT INTO ALICE STREET, LEFT INTO ALBERT STREET, UMGENI ROAD, TO CRABBE STREET TAXI RANK.</p>



transport

Department:
Transport
Province of KwaZulu-Natal

GAZETTE

LGKZNG79-2018-
MAR

REGION: ALL

12.17	<p>FROM CRABBE STREET TAXI RANK, INTO OSBORNE STREET, INTO FIRST AVENUE JOIN EPSOME ROAD, UMGENI ROAD INTO LEOPOLD STREET JOIN N3 AND PROCEED ALONG N3 TO R103 AT COLENSO, ALONG R103, JOIN N11 PROCEED TO R692 TO DUNDEE INTO AND ALONG R68, INTO DUNDEE AND TURN TO VICTORIA STREET TAXI RANK IN DUNDEE AND RETURN.</p> <p>FROM VICTORIA STREET TAXI RANK INTO AND ALONG R68, INTO AND ALONG R692, INTO AND ALONG N11, INTO AND ALONG R103, JOIN N3 AT COLENSO, INTO AND ALONG N3 TO DURBAN, OLD DUTCH ROAD, ALICE STREET, LEFT INTO ALBERT STREET, UMGENI ROAD TO CRABBE STREET TAXI RANK.</p>
12.18	<p>FROM APPROVED TAXI RANK IN DURBAN TO APPROVED TAXI RANK IN BABANANGO DIRECT AND RETURN.</p> <p>FROM CARTWRIGHT FLATS TAXI RANK INTO UMGENI ROAD TURN INTO ARGYLE ROAD AND JOIN M4 PROCEED TO N2 AT BALLITO, INTO AND ALONG THE N2 TO R66, INTO AND ALONG R66, LEFT INTO AND ALONG R68 TO TAXI RANK AT BABANANGO AND RETURN.</p> <p>RETURN TRIP</p> <p>FROM BABANANGO TAXI RANK INTO AND ALONG R68, INTO AND ALONG R66, INTO N2, JOIN M4 AT BALLITO; PROCEED ALONG M4 TO DURBAN, RIGHT INTO ARGYLE ROAD, LEFT INTO UMGENI ROAD, RIGHT INTO LEOPOLD STREET, RIGHT INTO WARWICK AVENUE, RIGHT INTO ALICE STREET, LEFT INTO ALBERT STREET, TO CARTWRIGHT FLATS TAXI RANK.</p>
12.19	<p>FROM APPROVED TAXI RANK IN DURBAN TO APPROVED TAXI RANK IN VRYHEID DIRECT AND RETURN FORWARD TRIP.</p> <p>ROUTE: FROM CRABBE STREET TAXI RANK LEFT INTO OSBORNE STREET, INTO FIRST AVENUE, STAMFORDHILL ROAD JOIN M4 PROCEED TO N2 AT BALLITO INTO AND ALONG N2, TO R66 VIA GINGINDLOVU INTO AND ALONG R34 VIA MELMOTH AND CONTINUE TO VRYHEID EAST ON R34 JOIN STRETCH STREET AND TURN AT BOCRET STREET TO VRYHEID TAXI RANK AND RETURN.</p> <p>RETURN TRIP.</p> <p>ROUTE: FROM VRYHEID TAXI RANK INTO BOCRET STREET, INTO STRETCH STREET, INTO R34 WEST, INTO AND ALONG R34 VIA MELMOTH, INTO AND ALONG R66 VIA GINGINDLOVU, INTO AND ALONG N2, JOIN M4 AT BALLITO, PROCEED ALONG M4 TO DURBAN, RIGHT INTO ARGYLE ROAD, LEFT INTO UMGENI ROAD, RIGHT INTO LEOPOLD STREET, RIGHT INTO WARWICK AVENUE, RIGHT INTO ALICE STREET, LEFT INTO ALBERT STREET, UMGENI ROAD TO CRABBE STREET TAXI RANK.</p> <p>NB: RETURN JOURNEY THE RETURN TRIP IS THE FORWARD TRIP IN REVERSE SAVE AND EXCEPT WHERE ONE WAY STREETS IN CITY AREAS DO NOT ALLOW THIS WHEREUPON THE ROUTE SHALL BE AS CLOSE AS POSSIBLE TO THAT OF THE FORWARD TRIP AND AS PRESCRIBED BY THE RELEVANT LOCAL AUTHORITY.</p>
12.20	<p>FROM CRABBE STREET TAXI RANK, INTO OSBORNE STREET, INTO FIRST AVENUE / STAMFORDHILL ROAD INTO ARGYLE ROAD JOIN M4 PROCEED TO N2 AT BALLITO, INTO AND ALONG N2 TO R22 AT HLULUWE INTO MAIN ROAD HLULUWE, INTO HLULUWE TAXI RANK AND RETURN.</p> <p>RETURN</p> <p>FROM HLULUWE TAXI RANK, INTO MAIN ROAD, INTO AND ALONG R22, INTO AND ALONG N2, JOIN M4 AT BALLITO; PROCEED ALONG M4 TO DURBAN, RIGHT INTO ARGYLE ROAD, LEFT INTO UMGENI ROAD, RIGHT INTO LEOPOLD STREET, RIGHT INTO WARWICK AVENUE, RIGHT INTO ALICE STREET, LEFT INTO ALBERT STREET, INTO UMGENI ROAD TO CRABBE STREET TAXI RANK</p>
12.21	<p>FROM CRABBE STREET TAXI RANK, INTO OSBORNE STREET, INTO FIRST AVENUE / STAMFORDHILL ROAD INTO ARGYLE ROAD JOIN M4 PROCEED TO N2 AT BALLITO, INTO AND ALONG N2 TO R34, INTO AND ALONG R34 (JOHN ROSS HIGHWAY), INTO AND ALONG BULLION ROAD, INTO KRUGER RAND ROAD TO RICHARDSBAY TAXI RANK AND RETURN.</p> <p>FROM RICHARDSBAY TAXI RANK, INTO KRUGER RAND ROAD, INTO AND ALONG BULLION ROAD, ALONG R34 (JOHN ROSS HIGHWAY), INTO AND ALONG N2, JOIN M4 AT BALLITO, PROCEED ALONG M4 TO DURBAN, RIGHT INTO ARGYLE ROAD, LEFT INTO UMGENI ROAD, RIGHT INTO LEOPOLD STREET, RIGHT INTO WARWICK AVENUE, RIGHT INTO ALICE STREET, LEFT INTO ALBERT STREET, INTO UMGENI ROAD INTO CRABBE STREET TAXI RANK.</p>



transport

Department:
Transport
Province of KwaZulu-Natal

GAZETTE

LGKZNG79-2018-
MAR

REGION: ALL

12.22	<p>FROM APPROVED TAXI RANK IN DURBAN TO APPROVED TAXI RANKS IN EMPANGENI DIRECT AND RETURN.</p> <p>FROM CRABBE STREET TAXI RANK, INTO OSBORNE STREET, INTO FIRST AVENUE / STAMFORDHILL ROAD INTO ARGYLE ROAD JOIN M4 PROCEED TO N2 AT BALLITO, INTO AND ALONG N2 TO R66, INTO AND ALONG R66 BY PASSING GINGINDLOVU, INTO ALONG R102 TO EMPANGENI, LEFT INTO AND ALONG JOHN ROSS HIGHWAY TO EMPANGENI "A" TAXI RANK AND RETURN.</p> <p>RETURN</p> <p>FROM EMPANGENI "A" TAXI RANK INTO AND ALONG JOHN ROSS HIGHWAY, RIGHT INTO R102, INTO AND ALONG R66 BY PASSING GINGINDLOVU, INTO AND ALONG N2, JOIN M4 AT BALLITO, PROCEED ALONG M4 TO DURBAN, RIGHT INTO ARGYLE ROAD, LEFT INTO UMGENI ROAD, RIGHT INTO LEOPOLD STREET, RIGHT INTO WARWICK AVENUE, RIGHT INTO ALICE STREET, LEFT INTO ALBERT STREET, INTO UMGENI ROAD TO CRABBE STREET TAXI RANK.</p> <p>FROM CRABBE STREET TAXI RANK, INTO OSBORNE STREET, INTO FIRST AVENUE / STAMFORDHILL ROAD INTO ARGYLE ROAD JOIN M4 PROCEED TO N2 AT BALLITO, INTO AND ALONG N2 TO R66, INTO AND ALONG R66 BY PASSING GINGINDLOVU INTO AND ALONG R102, INTO AND ALONG TANNER ROAD (EMPANGENI RAIL), TO "B" RANK EMPANGENI RAIL AND RETURN.</p> <p>RETURN</p> <p>FROM "B" RANK EMPANGENI RAIL INTO AND ALONG TANNER ROAD, INTO AND ALONG R102, INTO AND ALONG R66 BY PASSING GINGINDLOVU, INTO N2, JOIN M4 AT BALLITO, PROCEED ALONG M4 TO DURBAN, RIGHT INTO ARGYLE ROAD, INTO UMGENI ROAD, RIGHT INTO LEOPOLD STREET, RIGHT INTO WARWICK AVENUE, RIGHT INTO ALICE STREET, LEFT INTO ALBERT STREET, INTO UMGENI ROAD TO CRABBE STREET TAXI RANK.</p>
12.23	<p>DURBAN METRO TO WELKOM.</p> <p>ROUTE: FROM CARTWRIGHT FLATS TAXI RANK INTO AND ALONG UMGENI ROAD, RIGHT INTO AND ALONG LEOPOLD STREET INTO AND ALONG N3 TO HARRISMITH, INTO AND ALONG N5 VIA BETHLEHEM, SENEKAL, INTO AND ALONG R70 VIA VENTERSBERG, INTO AND ALONG R73 VIA VIRGINIA INTO AND ALONG POWER ROAD TO CONSTANTIA / MOTHUSI ROAD TO TAXI RANK IN WELKOM AND RETURN.</p> <p>RETURN TRIP.</p> <p>ROUTE: FROM WELKOM TAXI RANK INTO CONSTANTIA / MOTHUSI ROAD, INTO AND ALONG POWER ROAD, INTO AND ALONG R73 VIA VIRGINIA, INTO AND ALONG R70 VIA VENTERSBERG, INTO AND ALONG N5 VIA SENEKAL AND BETHLEHEM, INTO HARRISMITH, INTO AND ALONG N3 TO DURBAN, INTO OLD DUTCH ROAD, ALICE STREET, LEFT INTO ALBERT STREET, INTO CARTWRIGHT FLATS TAXI RANK.</p> <p>ALTERNATIVELY: VIA PINETOWN ON RETURN TRIPS TO DURBAN (DROP PASSENGERS ONLY).</p> <p>FROM WELKOM...TO N3 INTO AND ALONG M13 TO PINETOWN INTO AND ALONG OLD MAIN ROAD RIGHT INTO CROMPTON STREET TO M13, JOIN N3 AT PARADISE VALLEY INTO AND ALONG N3 TO DURBAN INTO OLD DUTCH ROAD, ALICE STREET TO CARTWRIGHT FLATS TAXI RANK.</p> <p>NO PASSENGERS TO BE PICKED UP IN PINETOWN.</p> <p>NB: RETURN JOURNEY</p> <p>THE RETURN TRIP IS THE FORWARD TRIP IN REVERSE SAVE AND EXCEPT WHERE ONE WAY STREETS IN CITY AREAS DO NOT ALLOW THIS WHEN UPON THE ROUTE SHALL BE AS CLOSE AS POSSIBLE TO THAT OF THE FORWARD TRIP AND AS PRESCRIBED BY THE RELEVANT LOCAL AUTHORITY.</p>



transport

Department:
Transport
Province of KwaZulu-Natal

GAZETTE

LGKZNG79-2018-
MAR

REGION: ALL

12.24	<p>FROM APPROVED TAXI RANK IN DURBAN TO APPROVED TAXI RANK IN QWAQWA DIRECT AND RETURN FORWARD TRIP.</p> <p>ROUTE: FROM CARTWRIGHT FLATS TAXI RANK INTO AND ALONG UMGENI ROAD, INTO AND ALONG LEOPOLD STREET, INTO AND ALONG N3 TO HARRISMITH FROM HARRISMITH ALONG R712, INTO AND ALONG R57 TO PHUTHADITJABA INTO AND ALONG MAMPOI STREET TO QWAQWA TAXI RANK AND RETURN.</p> <p>ALTERNATIVELY ...INTO AND ALONG N3 TO R74, INTO AND ALONG R74, TO R712, INTO AND ALONG R712, INTO AND ALONG R57 TO PHUTHADITJABA, MAMPOI STREET TO QWAQWA TAXI RANK AND RETURN.</p> <p>RETURN TRIP.</p> <p>ROUTE: FROM QWAQWA TAXI RANK INTO AND ALONG MAMPOI STREET, INTO AND ALONG R57, INTO AND ALONG R712 TO HARRISMITH, INTO AND ALONG N3 TO DURBAN, INTO OLD DUTCH ROAD, ALICE STREET, LEFT INTO ALBERT STREET, INTO CARTWRIGHT FLATS TAXI RANK.</p> <p>ALTERNATIVELY: VIA PINETOWN ON RETURN TRIPS TO DURBAN (DROP PASSENGERS ONLY).</p> <p>FROM: QWAQWA TAXI RANK...TO N3 INTO AND ALONG M13 TO PINETOWN INTO AND ALONG OLD MAIN ROAD RIGHT INTO CROMPTON STREET TO M13, JOIN N3 AT PARADISE VALLEY INTO AND ALONG N3 TO DURBAN INTO OLD DUTCH ROAD, ALICE STREET LEFT INTO ALBERT STREET TO CARTWRIGHT FLATS TAXI RANK.</p> <p>NO PASSENGERS TO BE PICKED UP IN PINETOWN.</p>
12.25	<p>FROM CRABBE STREET TAXI RANK, INTO OSBORNE STREET, INTO FIRST AVENUE / STAMFORDHILL ROAD INTO ARGYLE ROAD AND JOIN M4 PROCEED TO N2 AT BALLITO, INTO AND ALONG N2 TO R66, INTO AND ALONG R66 BY PASSING ESHOWE, INTO AND ALONG R34, RIGHT INTO AND ALONG R66 TO ULUNDI, INTO PRINCESS MAGOGO STREET TO ULUNDI TAXI RANK AND RETURN.</p> <p>FROM ULUNDI TAXI RANK INTO PRINCESS MGOGO STREET, INTO AND ALONG R66, INTO AND ALONG R34, INTO AND ALONG R66 BY PASSING ESHOWE, INTO AND ALONG N2, JOIN M4 AT BALLITO, PROCEED ALONG M4 TO DURBAN, RIGHT INTO ARGYLE ROAD, LEFT INTO UMGENI ROAD, RIGHT INTO LEOPOLD STREET, RIGHT INTO WARWICK AVENUE, RIGHT INTO ALICE STREET, LEFT INTO ALBERT STREET, INTO UMGENI ROAD TO CRABBE STREET TAXI RANK.</p>
12.26	<p>DURBAN CBD TO GINGINDLOVU.</p> <p>FROM APPROVED TAXI RANK IN DURBAN TO APPROVED TAXI RANK IN GINGINDLOVU DIRECT AND RETURN.</p> <p>ROUTE: FROM CRABBE STREET TAXI RANK, INTO OSBORNE STREET, INTO FIRST AVENUE/STAMFORDHILL ROAD INTO ARGYLE ROAD JOIN M4 PROCEED TO N2 AT BALLITO, PROCEED ALONG THE N2 TO R258, INTO AND ALONG R258, INTO AND ALONG ROAD R102 TO MAIN STREET, GINGINDLOVU, CONTINUE ALONG MAIN STREET TO GINGINDLOVU TAXI RANK AND RETURN.</p> <p>RETURN TRIP.</p> <p>ROUTE: FROM GINGINDLOVU TAXI RANK INTO MAIN STREET, INTO AND ALONG R258, INTO N2, JOIN M4 AT BALLITO; PROCEED ALONG M4 TO DURBAN, RIGHT INTO ARGYLE ROAD, LEFT INTO UMGENI ROAD, RIGHT INTO LEOPOLD STREET, RIGHT INTO WARWICK AVENUE, RIGHT INTO ALICE STREET, LEFT INTO ALBERT STREET, INTO UMGENI ROAD TO CRABBE STREET TAXI RANK.</p>



transport

Department:
Transport
Province of KwaZulu-Natal

GAZETTE

LGKZNG79-2018-
MAR

REGION: ALL

12.27	<p>FROM APPROVED TAXI RANK IN DURBAN TO APPROVED TAXI RANK IN ESHOWE DIRECT AND RETURN.</p> <p>FROM CRABBE STREET TAXI RANK, LEFT INTO OSBORNE STREET INTO FIRST AVENUE / STAMFORDHILL ROAD INTO ARGYLE ROAD JOIN M4 PROCEED TO N2 AT BALLITO, CONTINUE ALONG N2 TO R66, INTO AND ALONG R66, TO ESHOWE, INTO AND ALONG JOHN ROSS HIGHWAY, INTO OSBORNE ROAD TO ESHOWE TAXI RANK AND RETURN.</p> <p>RETURN</p> <p>FROM ESHOWE TAXI RANK INTO OSBORNE ROAD, INTO AND ALONG JOHN ROSS HIGHWAY, INTO AND ALONG R66, INTO AND ALONG N2, JOIN M4 AT BALLITO, PROCEED ALONG M4 TO DURBAN, RIGHT INTO ARGYLE ROAD, LEFT INTO UMGENI ROAD, RIGHT INTO LEOPOLD STREET, RIGHT INTO WARWICK AVENUE, RIGHT INTO ALICE STREET, LEFT INTO ALBERT STREET, UMGENI ROAD TO CRABBE STREET TAXI RANK.</p>
12.28	<p>DURBAN TO STANDERTON.</p> <p>FROM OSBORNE ROAD TAXI RANK, LEFT TO FIRST AVENUE, BECOMES EPSOM ROAD, WHICH BECOMES INGUCE, RIGHT DAVID WEBSTER (LEOPOLD STREET), INTO N3, PASS MOOI RIVER OFF RAMP AND TURN RIGHT TO R103, PASS COLENZO, PASS ROOSBOM OFF RAMP AND TURN RIGHT TO N11, INTO LYELL STREET, LYELL STREET BECOMES N11, PASS NEWCASTLE, LEFT TO ADELADE TAMBO STREET, PASS VOLKSRUST, RIGHT TO GOVAN MBEKI DRIVE, INTO R23 PASS PERDEKOP, R23 BECOMES R546, RIGHT TO VRY STREET, RIGHT TO BURGER STREET INTO BURGER STREET INTO BURGER STREET INTO BURGER STREET TAXI RANK.</p> <p>RETURN ROUTE.</p> <p>FROM STANDERTON TAXI RANK IN BURGER STREET, INTO MONANI MASIYELA STREET, LEFT TO VRY STREET, LEFT TO R23, RIGHT TO ADELADE TAMBO STREET, LEFT TO N11 OFF RAMP AND TURN LEFT TO R103, PASS ROOSBOM AND COLENZO OFF RAMP AND LEFT TO N3, PASS ALL PLACES MENTIONED BEFORE ON N3, LEFT TO OLD DUTCH ROAD, INTO JOHANNES NKOSI (ALICE STREET), LEFT TO INGUCE (ALBERT STREET), INTO UMGENI ROAD, LEFT TO CRABBE STREET TAXI RANK.</p>
12.29	<p>DURBAN TO WITBANK.</p> <p>FROM OSBORNE ROAD TAXI RANK, LEFT TO FIRST AVENUE, BECOMES EPSOM ROAD, WHICH BECOMES INGUCE, RIGHT DAVID WEBSTER (LEOPOLD STREET), INTO N3, PASS MOOI RIVER OFF RAMP AND TURN RIGHT TO R103, PASS COLENZO, PASS ROOSBOM OFF RAMP AND TURN RIGHT TO N11, INTO LYELL STREET, LYELL STREET BECOMING N11, PASS LADYSMITH, PASS NEWCASTLE, PASS CHARLESTOWN, PASS VOLKSRUST, PASS AMERSFORT, PASS ERMELO, PASS HENDRINA, LEFT TO R38, RIGHT TO R542, RIGHT TO R544, RIGHT TO BEAUTY AVENUE, TO DUVAN TAXI RANK IN WITBANK.</p> <p>RETURN ROUTE.</p> <p>FROM DUVAN TAXI RANK IN WITBANK, LEFT TO BEAUTY STREET, LEFT TO R544, RIGHT TO M35, LEFT TO N17, RIGHT TO M35, INTO N11 OFF RAMP AND LEFT TO R103, PASS ROOSBOM AND COLENZO OFF RAMP AND LEFT TO N3, LEFT TO OLD DUTCH ROAD, INTO JOHANNES NKOSI (ALICE STREET), LEFT TO INGUCE (ALBERT STREET), INTO UMGENI ROAD, LEFT TO CRABBE STREET TAXI RANK.</p>
12.30	<p>DURBAN TO VEREENIGING</p> <p>FROM OSBORNE ROAD TAXI RANK, LEFT TO FIRST AVENUE, BECOMES EPSOM ROAD, WHICH BECOMES INGUCE, RIGHT DAVID WEBSTER (LEOPOLD STREET), INTO N3, PASS PIETERMARITZBURG, PASS MOOI RIVER, PASS HARRISMITH, PASS WARDEN, LEFT TO R54, LEFT TO R42, RIGHT TO GENERAL HERTZOG STREET, LEFT TO UNION STREET, TO VEREENIGING TAXI RANK (RS022) AND RETURN ON THE SAME ROUTE.</p> <p>RETURN ROUTE</p> <p>FROM VEREENIGING TAXI RANK (RS022), RIGHT TO GENERAL HERTZOG, RIGHT R54, TO N3, PASS ALL ABOVE MENTIONED PLACES THAT ARE ON THE N3 AND THEN LEFT TO OLD DUTCH ROAD, INTO JOHANNES NKOSI (ALICE STREET), LEFT TO INGUCE (ALBERT STREET), INTO UMGENI ROAD, LEFT TO CRABBE STREET TAXI RANK.</p>



transport

Department:
Transport
Province of KwaZulu-Natal

GAZETTE

LGKZNG79-2018-
MAR

REGION: ALL

1) Application Number: APP0097245	2) Gazette Number: LGKZNG79-2018-MAR
3) Applicant: VJ XABA ID NO. 6308155315089 Association: DURBAN LONG DISTANCE TAXI ASSOCIATION	4) Applicant Address: 32 UMGENI CENTRE, 273 UMGENI ROAD DURBAN KWA-ZULU NATAL 4001
5) Existing Licence Holder: NOT APPLICABLE ID NO. NOT APPLICABLE	6) Existing Licence Holder Address: NOT APPLICABLE
7) Type of application: NEW OPERATING LICENCE	8) Operating Licence Number: NOTAVAILABLE
9) Vehicle Type: MINIBUS	10) 1 X 15 (SEATED) + 0 (STANDING)
11) Region: DURBAN CENTRAL	
12.1	<p>FROM APPROVED TAXI RANK IN DURBAN TO WANDERERS STREET, JOHANNESBURG TO PARK CITY TAXI RANK NO. 2 DIRECT AND RETURN.</p> <p>ROUTE: FROM CRABBE STREET / OSBORNE STREET TAXI RANK INTO FIRST AVENUE, EPSOME ROAD, UMGENI ROAD, LEOPOLD STREET, INTO AND ALONG N3 BY PASSING PIETERMARTIZBURG, HARRISMITH TO M2 WEST JOHANNESBURG, INTO AND ALONG HARROW ROAD, ANDERSON STREET, TROY STREET, PLAIN STREET, WANDERERS STREET, TO WANDERERS STREET TAXI RANK JOHANNESBURG AND RETURN.</p> <p>RETURN TRIP.</p> <p>ROUTE: FROM WANDERERS STREET TAXI RANK INTO PLAIN STREET, TROY STREET, ANDERSON STREET, INTO AND ALONG HARROW ROAD, INTO AND ALONG M2 EAST, INTO AND ALONG N3 PASSING HARRISMITH, AND PIETERMARITZBURG TO DURBAN, INTO OLD DUTCH ROAD, ALICE STREET, LEFT INTO ALBERT STREET, UMGENI ROAD INTO CRABBE STREET / OSBORNE STREET TAXI RANK.</p>
12.2	<p>FROM CARTWRIGHT FLATS TAXI RANK, INTO UMGENI ROAD TURN INTO ARGYLE ROAD AND JOIN M4 PROCEED TO N2 AT BALLITO, PROCEED ALONG N2 INTO AND ALONG R74 BY PASSING STANGER TO KRANSKOP, RIGHT INTO MAIN ROAD KRANSKOP TO KRANSKOP TAXI RANK AND RETURN.</p> <p>FROM KRANSKOP TAXI RANK, INTO MAIN ROAD, INTO AND ALONG R74 BY PASSING STANGER, INTO AND ALONG N2, JOIN M4 AT BALLITO, PROCEED ALONG M4 TO DURBAN, RIGHT INTO ARGYLE ROAD, LEFT INTO UMGENI ROAD, RIGHT INTO LEOPOLD STREET, RIGHT INTO WARWICK AVENUE, RIGHT INTO ALICE STREET, LEFT INTO ALBERT STREET TO CARTWRIGHT FLATS TAXI RANK.</p>
12.3	<p>FROM APPROVED TAXI RANKS IN DURBAN TO APPROVED TAXI RANKS IN MANGUZA DIRECT AND RETURN.</p> <p>FROM CARTWRIGHT FLATS TAXI RANK INTO UMGENI ROAD TURN INTO ARGYLE ROAD AND JOIN M4 PROCEED TO N2 AT BALLITO, INTO AND ALONG N2, INTO AND ALONG R38, INTO AND ALONG R38 BY PASSING JOZINI INTO AND ALONG R22 TO KWANGWANASE, INTO MAIN ROAD KWANGWANASE TO KWANGWANASE TAXI RANK AND RETURN.</p> <p>RETURN.</p> <p>FROM KWANGWANASE TAXI RANK INTO MAIN ROAD, INTO AND ALONG R22, INTO AND ALONG R38 PASSING JOZINI, INTO AND ALONG N2, JOIN M4 AT BALLITO, PROCEED ALONG M4 TO DURBAN, RIGHT INTO ARGYLE STREET, LEFT INTO UMGENI ROAD, RIGHT INTO LEOPOLD STREET, RIGHT INTO WARWICK AVENUE, RIGHT INTO ALICE STREET, LEFT INTO ALBERT STREET, TO CARTWRIGHT FLATS TAXI RANK.</p>



transport

Department:
Transport
Province of KwaZulu-Natal

GAZETTE

LGKZNG79-2018-
MAR

REGION: ALL

12.4	<p>APPROVED TAXI RANKS IN DURBAN TO APPROVED TAXI RANKS IN PONGOLA DIRECT AND RETURN.</p> <p>FROM CARTWRIGHT FLATS TAXI RANK, INTO UMGENI ROAD, INTO ARGYLE ROAD JOIN M4 PROCEED TO N2 AT BALLITO, INTO AND ALONG N2 TO PONGOLA, TURNING INTO PONGOLA TAXI RANK AND RETURN.</p> <p>RETURN</p> <p>FROM PONGOLA TAXI RANK, INTO AND ALONG N2, JOIN M4 AT BALLITO, PROCEED ALONG M4 TO DURBAN, RIGHT INTO ARGYLE ROAD, LEFT INTO UMGENI ROAD, RIGHT INTO LEOPOLD STREET, RIGHT INTO WARWICK AVENUE, RIGHT INTO ALICE STREET LEFT INTO ALBERT STREET, INTO CARTWRIGHT FLATS TAXI RANK.</p>
12.5	<p>SCHEDULE "B"</p> <p>ROUTE 1B.</p> <p>FROM APPROVED TAXI RANK IN DURBAN TO APPROVED TAXI RANK IN FICKSBURG DIRECT AND RETURN FORWARD TRIP</p> <p>ROUTE: FROM CARTWRIGHT FLATS TAXI RANK INTO AND ALONG UMGENI ROAD RIGHT INTO AND ALONG LEOPOLD STREET INTO AND ALONG N3 TO HARRISMITH INTO AND ALONG R712, INTO AND ALONG R711 VIA FOURIESBERG, INTO AND ALONG R26 TO FICKSBURG, INTO MC CABE STREET, INTO AND ALONG TOORN STREET TO TAXI RANK IN FICKSBURG AND RETURN.</p> <p>RETURN TRIP.</p> <p>ROUTE: FROM FICKSBURG TAXI RANK INTO AND ALONG TOORN STREET, INTO MCCABE STREET INTO AND ALONG R26, INTO AND ALONG R711 VIA FICKSBURG, INTO AND ALONG R712 TO HARRISMITH INTO AND ALONG N3 TO DURBAN, INTO OLD DUTCH ROAD, ALICE STREET, LEFT INTO ALBERT STREET, INTO CARTWRIGHT FLATS TAXI RANK.</p> <p>ALTERNATIVELY: VIA PINETOWN ON RETURN TRIPS TO DURBAN (DROP PASSENGERS ONLY): FROM FICKSBURG TAXI RANK...TO N3 INTO AND ALONG M13 TO PINETOWN INTO AND ALONG OLD MAIN ROAD RIGHT INTO CROMPTON STREET TO M13, JOIN N3 AT PARADISE VALLEY INTO AND ALONG N3 TO DURBAN, INTO OLD DUTCH ROAD, ALICE STREET LEFT INTO ALBERT STREET TO CARTWRIGHT FLATS TAXI RANK. NO PASSENGERS TO BE PICKED UP IN PINETOWN.</p>
12.6	<p>FROM DURBAN TO POINTS WITHIN THE PROVINCE OF KZN ONLY. NO PICKING UP OR SETTING DOWN OF PASSENGERS EN ROUTE.</p>
12.7	<p>FROM CRABBE STREET TAXI RANK LEFT INTO OSBORNE STREET, INTO FIRST AVENUE / STAMFORDHILL ROAD INTO ARGYLE ROAD JOIN M4 PROCEED TO N2 AT BALLITO, INTO AND ALONG N2 TO R618 AT MTUBATUBA, INTO AND ALONG R618 TO TAXI RANK AT HLABISA AND RETURN.</p> <p>FROM HLABISA TAXI RANK INTO AND ALONG R618, INTO AND ALONG N2, JOIN M4 AT BALLITO, PROCEED ALONG M4 TO DURBAN, RIGHT INTO ARGYLE ROAD, LEFT INTO UMGENI ROAD, RIGHT INTO LEOPOLD STREET, RIGHT INTO WARWICK AVENUE, RIGHT INTO ALICE STREET, LEFT INTO ALBERT STREET, UMGENI ROAD TO CRABBE STREET TAXI RANK.</p>
12.8	<p>FROM CRABBE STREET TAXI RANK, INTO OSBORNE STREET INTO FIRST AVENUE, JOIN EPSOME ROAD, UMGENI ROAD INTO LEOPOLD STREET, JOIN N3 AND PROCEED ALONG N3, FROM N3 ONTO R103 AT COLENZO JOIN N11 INTO LADYSMITH AND TURN AT QUEEN STREET TO LADYSMITH TAXI RANK AND RETURN.</p> <p>RETURN</p> <p>FROM LADYSMITH TAXI RANK INTO QUEEN STREET, INTO N11, INTO AND ALONG R103, JOIN N3 AT COLENZO, INTO AND ALONG N3 TO DURBAN, INTO OLD DUTCH ROAD, ALICE STREET, LEFT INTO ALBERT STREET, UMGENI ROAD TO CRABBE STREET TAXI RANK.</p>



transport

Department:
Transport
Province of KwaZulu-Natal

GAZETTE

LGKZNG79-2018-
MAR

REGION: ALL

12.9	<p>FROM APPROVED TAXI RANK IN DURBAN TO APPROVED TAXI RANK IN MANDINI DIRECT AND RETURN FORWARD TRIP.</p> <p>ROUTE: FROM CARTWRIGHT FLATS TAXI RANK INTO UMGENI ROAD TURN INTO ARGYLE ROAD AND JOIN M4 PROCEED TO N2 AT BALLITO, INTO AND ALONG N2 UNTIL R245, INTO AND ALONG R245 VIA DARNALL TO R102, INTO AND ALONG R102 TO R258 INTO MANDINI, INTO AND ALONG MAIN ROAD MANDINI TO AMATIKULU RANKING AT THE MANDINI TAXI RANK AND RETURN.</p> <p>RETURN TRIP.</p> <p>ROUTE: FROM MANDINI TAXI RANK INTO AND ALONG MAIN ROAD FROM AMATIKULU, INTO R258, INTO AND ALONG R102 VIA DARNALL INTO AND ALONG R245, INTO N2, JOIN M4 AT BALLITO, PROCEED ALONG M4 TO DURBAN, RIGHT INTO ARGYLE ROAD, LEFT INTO UMGENI ROAD, RIGHT INTO LEOPOLD STREET, RIGHT INTO WARWICK AVENUE, RIGHT INTO ALICE STREET, LEFT INTO ALBERT STREET TO CARTWRIGHT FLATS TAXI RANK.</p>
12.10	<p>FROM CRABBE STREET TAXI RANK, INTO OSBORNE STREET, INTO FIRST AVENUE INTO EPSOME ROAD AND TURN INTO LEOPOLD STREET, INTO AND ALONG N3 AND PROCEED TO R103 AT COLENZO INTO AND ALONG R103, INTO AND ALONG N11 TO NEWCASTLE, TURN INTO ALLEN STREET, INTO KIRKLAND STREET, VOORTREKKER STREET TO NEWCASTLE TAXI RANK AND RETURN.</p> <p>RETURN</p> <p>FROM NEWCASTLE TAXI RANK INTO VOORTREKKER STREET, INTO KIRKLAND STREET, INTO ALLEN STREET, INTO AND ALONG N11, INTO AND ALONG R103, JOIN N3 AT COLENZO, INTO AND ALONG N3 TO DURBAN, INTO OLD DUTCH ROAD, ALICE STREET</p>
12.11	<p>FROM APPROVED TAXI RANK IN DURBAN TO APPROVED TAXI RANK IN STANGER DIRECT AND RETURN FORWARD TRIP.</p> <p>ROUTE: FROM CARTWRIGHT FLATS TAXI RANK INTO UMGENI ROAD TURN INTO ARGYLE ROAD AND JOIN M4, INTO AND ALONG M4, INTO R214 VIA UMHLALI, JOIN R102 VIA SHAKASKRAAL TURN INTO CHIEF ALBERT LUTHULI STREET INTO BALCOMBE ROAD TO KWA DUKUZA/STANGER TAXI RANK AND RETURN.</p> <p>RETURN TRIP.</p> <p>ROUTE: FROM KWADUKUZA / STANGER TAXI RANK INTO BALCOMBE ROAD, INTO CHIEF ALBERT LUTHULI STREET, JOIN THE R102 VIA SHAKASKRAAL, INTO R214 VIA UMHLALI, INTO AND ALONG M4 TO DURBAN, INTO ARGYLE ROAD, LEFT INTO UMGENI ROAD, RIGHT INTO LEOPOLD STREET, RIGHT INTO WARWICK AVENUE, RIGHT INTO ALICE STREET LEFT INTO ALBERT STREET, INTO CARTWRIGHT FLATS TAXI RANK.</p>
12.12	<p>FROM APPROVED TAXI RANK IN DURBAN TO APPROVED TAXI RANK IN MKUZE DIRECT AND RETURN.</p> <p>FROM CARTWRIGHT FLATS TAXI RANK INTO UMGENI ROAD TURN INTO ARGYLE ROAD AND JOIN M4 PROCEED TO N2 AT BALLITO, INTO AND ALONG N2 RIGHT INTO MKUZE MAIN ROAD, INTO EAGLE AVENUE TO MKUZE TAXI RANK AND RETURN.</p> <p>RETURN</p> <p>FROM MKUZE TAXI RANK INTO EAGLE AVENUE, INTO MAIN ROAD, INTO AND ALONG N2, JOIN M4 AT BALLITO, PROCEED ALONG M4 TO DURBAN, RIGHT INTO ARGYLE ROAD, LEFT INTO UMGENI ROAD, RIGHT INTO LEOPOLD STREET, RIGHT INTO WARWICK AVENUE, RIGHT INTO ALICE STREET, LEFT INTO ALBERT STREET TO CARTWRIGHT FLATS TAXI RANK.</p>



transport

Department:
Transport
Province of KwaZulu-Natal

GAZETTE

LGKZNG79-2018-
MAR

REGION: ALL

12.13	<p>FROM APPROVED TAXI RANKS IN DURBAN TO APPROVED TAXI RANK IN MELMOTH DIRECT AND RETURN.</p> <p>FROM CRABBE STREET TAXI RANK, LEFT INTO OSBORNE, INTO FIRST AVENUE / STAMFORDHILL ROAD INTO ARGYLE ROAD JOIN M4 PROCEED TO N2 AT BALLITO, INTO AND ALONG N2 TO R66, INTO AND ALONG R66 TO MELMOTH, INTO AND VICTORIA STREET TO MELMOTH TAXI RANK AND RETURN.</p> <p>RETURN</p> <p>FROM MELMOTH TAXI RANK INTO VICTORIA STREET, INTO AND ALONG R66, INTO AND ALONG N2, JOIN M4 AT BALLITO; PROCEED ALONG M4 TO DURBAN, RIGHT INTO ARGYLE ROAD, LEFT INTO UMGENI ROAD, RIGHT INTO LEOPOLD STREET, RIGHT IN TO WARWICK AVENUE, RIGHT INTO ALICE STREET, LEFT INTO ALBERT STREET, INTO UMGENI ROAD TO CRABBE STREET TAXI RANK.</p>
12.14	<p>FROM APPROVED TAXI RANK IN DURBAN TO APPROVED TAXI RANK IN GINGINDLOVU DIRECT AND RETURN</p> <p>FORWARD TRIP ROUTE: FROM CRABBE STREET TAXI RANK, INTO OSBORNE STREET, INTO FIRST AVENUE / STAMFORDHILL ROAD INTO ARGYLE ROAD JOIN M4 PROCEED TO N2 AT BALLITO, PROCEED ALONG THE N2 TO R258, INTO AND ALONG R258, INTO AND ALONG ROAD R102 TO MAIN STREET, GINGINDLOVU, CONTINUE ALONG MAIN STREET TO GINGINDLOVU TAXI RANK AND RETURN.</p> <p>RETURN TRIP ROUTE: FROM GINGINDLOVU TAXI RANK INTO MAIN STREET, INTO AND ALONG R102, INTO AND ALONG R258, INTO N2, JOIN M4 AT BALLITO, PROCEED ALONG M4 TO DURBAN, RIGHT INTO ARGYLE ROAD, LEFT INTO UMGENI ROAD, RIGHT INTO LEOPOLD STREET, RIGHT INTO WARWICK AVENUE, RIGHT INTO ALICE STREET, LEFT INTO ALBERT STREET, INTO UMGENI ROAD TO CRABBE STREET TAXI RANK.</p>
12.15	<p>FROM APPROVED TAXI RANK IN DURBAN TO APPROVED TAXI RANK IN MTUBATUBA DIRECT AND RETURN FORWARD TRIP.</p> <p>ROUTE: FROM CRABBE STREET TAXI RANK, LEFT INTO OSBORNE STREET INTO FIRST AVENUE / STAMFORDHILL ROAD INTO ARGYLE ROAD JOIN M4 PROCEED TO N2 AT BALLITO, INTO AND ALONG N2 TO BHOBZA ROAD (MTUBATUBA) INTO AND ALONG BHOBZA ROAD, INTO AND ALONG RIVERVIEW ROAD, INTO AND ALONG JOHN ROSS ROAD, INTO AND ALONG NYATHI ROAD TO MTUBATUBA TAXI RANK AND RETURN.</p> <p>RETURN TRIP.</p> <p>ROUTE: FROM MTUBATUBA TAXI RANK, INTO AND ALONG NYATHI ROAD, INTO AND ALONG JOHN ROSS ROAD, INTO AND ALONG RIVERVIEW ROAD, INTO AND ALONG BHOBZA ROAD, INTO AND ALONG N2, JOIN M4 AT BALLITO, PROCEED ALONG M4 TO DURBAN, RIGHT INTO ARGYLE ROAD, LEFT INTO UMGENI ROAD, RIGHT INTO LEOPOLD STREET, RIGHT INTO WARWICK AVENUE, RIGHT INTO ALICE STREET, LEFT INTO ALBERT STREET, UMGENI ROAD TO CRABBE STREET TAXI RANK</p>
12.16	<p>FROM APPROVED TAXI RANK IN DURBAN TO APPROVED TAXI RANK IN NONGOMA .</p> <p>FORWARD TRIP.</p> <p>ROUTE: FROM CRABBE STREET TAXI RANK LEFT INTO OSBORNE STREET, INTO FIRST AVENUE / STAMFORDHILL ROAD INTO ARGYLE ROAD AND JOIN M4 PROCEED TO N2 AT BALLITO, INTO AND ALONG N2 TO R66, INTO AND ALONG R66 BY PASSING ESHOWE, INTO AND ALONG R34, TURN TO R66 TO NONGOMA BY PASSING ULUNDI TO NONGOMA TAXI RANK AND RETURN.</p> <p>RETURN TRIP.</p> <p>ROUTE: FROM NONGOMA TAXI RANK, TURN INTO R66 BY PASSING ULUNDI, INTO AND ALONG R34, INTO AND ALONG R66 BY PASSING ESHOWE, INTO AND ALONG N2, JOIN M4 AT BALLITO, PROCEED ALONG M4 TO DURBAN, RIGHT INTO ARGYLE ROAD, LEFT INTO UMGENI ROAD, RIGHT INTO LEOPOLD STREET, RIGHT INTO WARWICK AVENUE, RIGHT INTO ALICE STREET, LEFT INTO ALBERT STREET, UMGENI ROAD, TO CRABBE STREET TAXI RANK.</p>



transport

Department:
Transport
Province of KwaZulu-Natal

GAZETTE

LGKZNG79-2018-
MAR

REGION: ALL

12.17	<p>FROM CRABBE STREET TAXI RANK, INTO OSBORNE STREET, INTO FIRST AVENUE JOIN EPSOME ROAD, UMGENI ROAD INTO LEOPOLD STREET JOIN N3 AND PROCEED ALONG N3 TO R103 AT COLENSO, ALONG R103, JOIN N11 PROCEED TO R692 TO DUNDEE INTO AND ALONG R68, INTO DUNDEE AND TURN TO VICTORIA STREET TAXI RANK IN DUNDEE AND RETURN.</p> <p>FROM VICTORIA STREET TAXI RANK INTO AND ALONG R68, INTO AND ALONG R692, INTO AND ALONG N11, INTO AND ALONG R103, JOIN N3 AT COLENSO, INTO AND ALONG N3 TO DURBAN, OLD DUTCH ROAD, ALICE STREET, LEFT INTO ALBERT STREET, UMGENI ROAD TO CRABBE STREET TAXI RANK.</p>
12.18	<p>FROM APPROVED TAXI RANK IN DURBAN TO APPROVED TAXI RANK IN BABANANGO DIRECT AND RETURN.</p> <p>FROM CARTWRIGHT FLATS TAXI RANK INTO UMGENI ROAD TURN INTO ARGYLE ROAD AND JOIN M4 PROCEED TO N2 AT BALLITO, INTO AND ALONG THE N2 TO R66, INTO AND ALONG R66, LEFT INTO AND ALONG R68 TO TAXI RANK AT BABANANGO AND RETURN.</p> <p>RETURN TRIP</p> <p>FROM BABANANGO TAXI RANK INTO AND ALONG R68, INTO AND ALONG R66, INTO N2, JOIN M4 AT BALLITO; PROCEED ALONG M4 TO DURBAN, RIGHT INTO ARGYLE ROAD, LEFT INTO UMGENI ROAD, RIGHT INTO LEOPOLD STREET, RIGHT INTO WARWICK AVENUE, RIGHT INTO ALICE STREET, LEFT INTO ALBERT STREET, TO CARTWRIGHT FLATS TAXI RANK.</p>
12.19	<p>FROM APPROVED TAXI RANK IN DURBAN TO APPROVED TAXI RANK IN VRYHEID DIRECT AND RETURN FORWARD TRIP.</p> <p>ROUTE: FROM CRABBE STREET TAXI RANK LEFT INTO OSBORNE STREET, INTO FIRST AVENUE, STAMFORDHILL ROAD JOIN M4 PROCEED TO N2 AT BALLITO INTO AND ALONG N2, TO R66 VIA GINGINDLOVU INTO AND ALONG R34 VIA MELMOTH AND CONTINUE TO VRYHEID EAST ON R34 JOIN STRETCH STREET AND TURN AT BOCRET STREET TO VRYHEID TAXI RANK AND RETURN.</p> <p>RETURN TRIP.</p> <p>ROUTE: FROM VRYHEID TAXI RANK INTO BOCRET STREET, INTO STRETCH STREET, INTO R34 WEST, INTO AND ALONG R34 VIA MELMOTH, INTO AND ALONG R66 VIA GINGINDLOVU, INTO AND ALONG N2, JOIN M4 AT BALLITO, PROCEED ALONG M4 TO DURBAN, RIGHT INTO ARGYLE ROAD, LEFT INTO UMGENI ROAD, RIGHT INTO LEOPOLD STREET, RIGHT INTO WARWICK AVENUE, RIGHT INTO ALICE STREET, LEFT INTO ALBERT STREET, UMGENI ROAD TO CRABBE STREET TAXI RANK.</p> <p>NB: RETURN JOURNEY THE RETURN TRIP IS THE FORWARD TRIP IN REVERSE SAVE AND EXCEPT WHERE ONE WAY STREETS IN CITY AREAS DO NOT ALLOW THIS WHEREUPON THE ROUTE SHALL BE AS CLOSE AS POSSIBLE TO THAT OF THE FORWARD TRIP AND AS PRESCRIBED BY THE RELEVANT LOCAL AUTHORITY.</p>
12.20	<p>FROM CRABBE STREET TAXI RANK, INTO OSBORNE STREET, INTO FIRST AVENUE / STAMFORDHILL ROAD INTO ARGYLE ROAD JOIN M4 PROCEED TO N2 AT BALLITO, INTO AND ALONG N2 TO R22 AT HLULUWE INTO MAIN ROAD HLULUWE, INTO HLULUWE TAXI RANK AND RETURN.</p> <p>RETURN</p> <p>FROM HLULUWE TAXI RANK, INTO MAIN ROAD, INTO AND ALONG R22, INTO AND ALONG N2, JOIN M4 AT BALLITO; PROCEED ALONG M4 TO DURBAN, RIGHT INTO ARGYLE ROAD, LEFT INTO UMGENI ROAD, RIGHT INTO LEOPOLD STREET, RIGHT INTO WARWICK AVENUE, RIGHT INTO ALICE STREET, LEFT INTO ALBERT STREET, INTO UMGENI ROAD TO CRABBE STREET TAXI RANK</p>
12.21	<p>FROM CRABBE STREET TAXI RANK, INTO OSBORNE STREET, INTO FIRST AVENUE / STAMFORDHILL ROAD INTO ARGYLE ROAD JOIN M4 PROCEED TO N2 AT BALLITO, INTO AND ALONG N2 TO R34, INTO AND ALONG R34 (JOHN ROSS HIGHWAY), INTO AND ALONG BULLION ROAD, INTO KRUGER RAND ROAD TO RICHARDSBAY TAXI RANK AND RETURN.</p> <p>FROM RICHARDSBAY TAXI RANK, INTO KRUGER RAND ROAD, INTO AND ALONG BULLION ROAD, ALONG R34 (JOHN ROSS HIGHWAY), INTO AND ALONG N2, JOIN M4 AT BALLITO, PROCEED ALONG M4 TO DURBAN, RIGHT INTO ARGYLE ROAD, LEFT INTO UMGENI ROAD, RIGHT INTO LEOPOLD STREET, RIGHT INTO WARWICK AVENUE, RIGHT INTO ALICE STREET, LEFT INTO ALBERT STREET, INTO UMGENI ROAD INTO CRABBE STREET TAXI RANK.</p>



transport

Department:
Transport
Province of KwaZulu-Natal

GAZETTE

LGKZNG79-2018-
MAR

REGION: ALL

12.22	<p>FROM APPROVED TAXI RANK IN DURBAN TO APPROVED TAXI RANKS IN EMPANGENI DIRECT AND RETURN.</p> <p>FROM CRABBE STREET TAXI RANK, INTO OSBORNE STREET, INTO FIRST AVENUE / STAMFORDHILL ROAD INTO ARGYLE ROAD JOIN M4 PROCEED TO N2 AT BALLITO, INTO AND ALONG N2 TO R66, INTO AND ALONG R66 BY PASSING GINGINDLOVU, INTO ALONG R102 TO EMPANGENI, LEFT INTO AND ALONG JOHN ROSS HIGHWAY TO EMPANGENI "A" TAXI RANK AND RETURN.</p> <p>RETURN</p> <p>FROM EMPANGENI "A" TAXI RANK INTO AND ALONG JOHN ROSS HIGHWAY, RIGHT INTO R102, INTO AND ALONG R66 BY PASSING GINGINDLOVU, INTO AND ALONG N2, JOIN M4 AT BALLITO, PROCEED ALONG M4 TO DURBAN, RIGHT INTO ARGYLE ROAD, LEFT INTO UMGENI ROAD, RIGHT INTO LEOPOLD STREET, RIGHT INTO WARWICK AVENUE, RIGHT INTO ALICE STREET, LEFT INTO ALBERT STREET, INTO UMGENI ROAD TO CRABBE STREET TAXI RANK.</p> <p>FROM CRABBE STREET TAXI RANK, INTO OSBORNE STREET, INTO FIRST AVENUE / STAMFORDHILL ROAD INTO ARGYLE ROAD JOIN M4 PROCEED TO N2 AT BALLITO, INTO AND ALONG N2 TO R66, INTO AND ALONG R66 BY PASSING GINGINDLOVU INTO AND ALONG R102, INTO AND ALONG TANNER ROAD (EMPANGENI RAIL), TO "B" RANK EMPANGENI RAIL AND RETURN.</p> <p>RETURN</p> <p>FROM "B" RANK EMPANGENI RAIL INTO AND ALONG TANNER ROAD, INTO AND ALONG R102, INTO AND ALONG R66 BY PASSING GINGINDLOVU, INTO N2, JOIN M4 AT BALLITO, PROCEED ALONG M4 TO DURBAN, RIGHT INTO ARGYLE ROAD, INTO UMGENI ROAD, RIGHT INTO LEOPOLD STREET, RIGHT INTO WARWICK AVENUE, RIGHT INTO ALICE STREET, LEFT INTO ALBERT STREET, INTO UMGENI ROAD TO CRABBE STREET TAXI RANK.</p>
12.23	<p>DURBAN METRO TO WELKOM.</p> <p>ROUTE: FROM CARTWRIGHT FLATS TAXI RANK INTO AND ALONG UMGENI ROAD, RIGHT INTO AND ALONG LEOPOLD STREET INTO AND ALONG N3 TO HARRISMITH, INTO AND ALONG N5 VIA BETHLEHEM, SENEKAL, INTO AND ALONG R70 VIA VENTERSBERG, INTO AND ALONG R73 VIA VIRGINIA INTO AND ALONG POWER ROAD TO CONSTANTIA / MOTHUSI ROAD TO TAXI RANK IN WELKOM AND RETURN.</p> <p>RETURN TRIP.</p> <p>ROUTE: FROM WELKOM TAXI RANK INTO CONSTANTIA / MOTHUSI ROAD, INTO AND ALONG POWER ROAD, INTO AND ALONG R73 VIA VIRGINIA, INTO AND ALONG R70 VIA VENTERSBERG, INTO AND ALONG N5 VIA SENEKAL AND BETHLEHEM, INTO HARRISMITH, INTO AND ALONG N3 TO DURBAN, INTO OLD DUTCH ROAD, ALICE STREET, LEFT INTO ALBERT STREET, INTO CARTWRIGHT FLATS TAXI RANK.</p> <p>ALTERNATIVELY: VIA PINETOWN ON RETURN TRIPS TO DURBAN (DROP PASSENGERS ONLY).</p> <p>FROM WELKOM...TO N3 INTO AND ALONG M13 TO PINETOWN INTO AND ALONG OLD MAIN ROAD RIGHT INTO CROMPTON STREET TO M13, JOIN N3 AT PARADISE VALLEY INTO AND ALONG N3 TO DURBAN INTO OLD DUTCH ROAD, ALICE STREET TO CARTWRIGHT FLATS TAXI RANK.</p> <p>NO PASSENGERS TO BE PICKED UP IN PINETOWN.</p> <p>NB: RETURN JOURNEY</p> <p>THE RETURN TRIP IS THE FORWARD TRIP IN REVERSE SAVE AND EXCEPT WHERE ONE WAY STREETS IN CITY AREAS DO NOT ALLOW THIS WHEN UPON THE ROUTE SHALL BE AS CLOSE AS POSSIBLE TO THAT OF THE FORWARD TRIP AND AS PRESCRIBED BY THE RELEVANT LOCAL AUTHORITY.</p>



transport

Department:
Transport
Province of KwaZulu-Natal

GAZETTE

LGKZNG79-2018-
MAR

REGION: ALL

12.24	<p>FROM APPROVED TAXI RANK IN DURBAN TO APPROVED TAXI RANK IN QWAQWA DIRECT AND RETURN FORWARD TRIP.</p> <p>ROUTE: FROM CARTWRIGHT FLATS TAXI RANK INTO AND ALONG UMGENI ROAD, INTO AND ALONG LEOPOLD STREET, INTO AND ALONG N3 TO HARRISMITH FROM HARRISMITH ALONG R712, INTO AND ALONG R57 TO PHUTHADITJABA INTO AND ALONG MAMPOI STREET TO QWAQWA TAXI RANK AND RETURN.</p> <p>ALTERNATIVELY ...INTO AND ALONG N3 TO R74, INTO AND ALONG R74, TO R712, INTO AND ALONG R712, INTO AND ALONG R57 TO PHUTHADITJABA, MAMPOI STREET TO QWAQWA TAXI RANK AND RETURN.</p> <p>RETURN TRIP.</p> <p>ROUTE: FROM QWAQWA TAXI RANK INTO AND ALONG MAMPOI STREET, INTO AND ALONG R57, INTO AND ALONG R712 TO HARRISMITH, INTO AND ALONG N3 TO DURBAN, INTO OLD DUTCH ROAD, ALICE STREET, LEFT INTO ALBERT STREET, INTO CARTWRIGHT FLATS TAXI RANK.</p> <p>ALTERNATIVELY: VIA PINETOWN ON RETURN TRIPS TO DURBAN (DROP PASSENGERS ONLY).</p> <p>FROM: QWAQWA TAXI RANK...TO N3 INTO AND ALONG M13 TO PINETOWN INTO AND ALONG OLD MAIN ROAD RIGHT INTO CROMPTON STREET TO M13, JOIN N3 AT PARADISE VALLEY INTO AND ALONG N3 TO DURBAN INTO OLD DUTCH ROAD, ALICE STREET LEFT INTO ALBERT STREET TO CARTWRIGHT FLATS TAXI RANK.</p> <p>NO PASSENGERS TO BE PICKED UP IN PINETOWN.</p>
12.25	<p>FROM CRABBE STREET TAXI RANK, INTO OSBORNE STREET, INTO FIRST AVENUE / STAMFORDHILL ROAD INTO ARGYLE ROAD AND JOIN M4 PROCEED TO N2 AT BALLITO, INTO AND ALONG N2 TO R66, INTO AND ALONG R66 BY PASSING ESHOWE, INTO AND ALONG R34, RIGHT INTO AND ALONG R66 TO ULUNDI, INTO PRINCESS MAGOGO STREET TO ULUNDI TAXI RANK AND RETURN.</p> <p>FROM ULUNDI TAXI RANK INTO PRINCESS MGOGO STREET, INTO AND ALONG R66, INTO AND ALONG R34, INTO AND ALONG R66 BY PASSING ESHOWE, INTO AND ALONG N2, JOIN M4 AT BALLITO, PROCEED ALONG M4 TO DURBAN, RIGHT INTO ARGYLE ROAD, LEFT INTO UMGENI ROAD, RIGHT INTO LEOPOLD STREET, RIGHT INTO WARWICK AVENUE, RIGHT INTO ALICE STREET, LEFT INTO ALBERT STREET, INTO UMGENI ROAD TO CRABBE STREET TAXI RANK.</p>
12.26	<p>DURBAN CBD TO GINGINDLOVU.</p> <p>FROM APPROVED TAXI RANK IN DURBAN TO APPROVED TAXI RANK IN GINGINDLOVU DIRECT AND RETURN.</p> <p>ROUTE: FROM CRABBE STREET TAXI RANK, INTO OSBORNE STREET, INTO FIRST AVENUE/STAMFORDHILL ROAD INTO ARGYLE ROAD JOIN M4 PROCEED TO N2 AT BALLITO, PROCEED ALONG THE N2 TO R258, INTO AND ALONG R258, INTO AND ALONG ROAD R102 TO MAIN STREET, GINGINDLOVU, CONTINUE ALONG MAIN STREET TO GINGINDLOVU TAXI RANK AND RETURN.</p> <p>RETURN TRIP.</p> <p>ROUTE: FROM GINGINDLOVU TAXI RANK INTO MAIN STREET, INTO AND ALONG R258, INTO N2, JOIN M4 AT BALLITO; PROCEED ALONG M4 TO DURBAN, RIGHT INTO ARGYLE ROAD, LEFT INTO UMGENI ROAD, RIGHT INTO LEOPOLD STREET, RIGHT INTO WARWICK AVENUE, RIGHT INTO ALICE STREET, LEFT INTO ALBERT STREET, INTO UMGENI ROAD TO CRABBE STREET TAXI RANK.</p>



transport

Department:
Transport
Province of KwaZulu-Natal

GAZETTE

LGKZNG79-2018-
MAR

REGION: ALL

12.27	<p>FROM APPROVED TAXI RANK IN DURBAN TO APPROVED TAXI RANK IN ESHOWE DIRECT AND RETURN.</p> <p>FROM CRABBE STREET TAXI RANK, LEFT INTO OSBORNE STREET INTO FIRST AVENUE / STAMFORDHILL ROAD INTO ARGYLE ROAD JOIN M4 PROCEED TO N2 AT BALLITO, CONTINUE ALONG N2 TO R66, INTO AND ALONG R66, TO ESHOWE, INTO AND ALONG JOHN ROSS HIGHWAY, INTO OSBORNE ROAD TO ESHOWE TAXI RANK AND RETURN.</p> <p>RETURN</p> <p>FROM ESHOWE TAXI RANK INTO OSBORNE ROAD, INTO AND ALONG JOHN ROSS HIGHWAY, INTO AND ALONG R66, INTO AND ALONG N2, JOIN M4 AT BALLITO, PROCEED ALONG M4 TO DURBAN, RIGHT INTO ARGYLE ROAD, LEFT INTO UMGENI ROAD, RIGHT INTO LEOPOLD STREET, RIGHT INTO WARWICK AVENUE, RIGHT INTO ALICE STREET, LEFT INTO ALBERT STREET, UMGENI ROAD TO CRABBE STREET TAXI RANK.</p>
12.28	<p>DURBAN TO STANDERTON.</p> <p>FROM OSBORNE ROAD TAXI RANK, LEFT TO FIRST AVENUE, BECOMES EPSOM ROAD, WHICH BECOMES INGUCE, RIGHT DAVID WEBSTER (LEOPOLD STREET), INTO N3, PASS MOOI RIVER OFF RAMP AND TURN RIGHT TO R103, PASS COLENZO, PASS ROOSBOM OFF RAMP AND TURN RIGHT TO N11, INTO LYELL STREET, LYELL STREET BECOMES N11, PASS NEWCASTLE, LEFT TO ADELADE TAMBO STREET, PASS VOLKSRUST, RIGHT TO GOVAN MBEKI DRIVE, INTO R23 PASS PERDEKOP, R23 BECOMES R546, RIGHT TO VRY STREET, RIGHT TO BURGER STREET INTO BURGER STREET INTO BURGER STREET INTO BURGER STREET TAXI RANK.</p> <p>RETURN ROUTE.</p> <p>FROM STANDERTON TAXI RANK IN BURGER STREET, INTO MONANI MASIYELA STREET, LEFT TO VRY STREET, LEFT TO R23, RIGHT TO ADELADE TAMBO STREET, LEFT TO N11 OFF RAMP AND TURN LEFT TO R103, PASS ROOSBOM AND COLENZO OFF RAMP AND LEFT TO N3, PASS ALL PLACES MENTIONED BEFORE ON N3, LEFT TO OLD DUTCH ROAD, INTO JOHANNES NKOSI (ALICE STREET), LEFT TO INGUCE (ALBERT STREET), INTO UMGENI ROAD, LEFT TO CRABBE STREET TAXI RANK.</p>
12.29	<p>DURBAN TO WITBANK.</p> <p>FROM OSBORNE ROAD TAXI RANK, LEFT TO FIRST AVENUE, BECOMES EPSOM ROAD, WHICH BECOMES INGUCE, RIGHT DAVID WEBSTER (LEOPOLD STREET), INTO N3, PASS MOOI RIVER OFF RAMP AND TURN RIGHT TO R103, PASS COLENZO, PASS ROOSBOM OFF RAMP AND TURN RIGHT TO N11, INTO LYELL STREET, LYELL STREET BECOMING N11, PASS LADYSMITH, PASS NEWCASTLE, PASS CHARLESTOWN, PASS VOLKSRUST, PASS AMERSFORT, PASS ERMELO, PASS HENDRINA, LEFT TO R38, RIGHT TO R542, RIGHT TO R544, RIGHT TO BEAUTY AVENUE, TO DUVAN TAXI RANK IN WITBANK.</p> <p>RETURN ROUTE.</p> <p>FROM DUVAN TAXI RANK IN WITBANK, LEFT TO BEAUTY STREET, LEFT TO R544, RIGHT TO M35, LEFT TO N17, RIGHT TO M35, INTO N11 OFF RAMP AND LEFT TO R103, PASS ROOSBOM AND COLENZO OFF RAMP AND LEFT TO N3, LEFT TO OLD DUTCH ROAD, INTO JOHANNES NKOSI (ALICE STREET), LEFT TO INGUCE (ALBERT STREET), INTO UMGENI ROAD, LEFT TO CRABBE STREET TAXI RANK.</p>
12.30	<p>DURBAN TO VEREENIGING</p> <p>FROM OSBORNE ROAD TAXI RANK, LEFT TO FIRST AVENUE, BECOMES EPSOM ROAD, WHICH BECOMES INGUCE, RIGHT DAVID WEBSTER (LEOPOLD STREET), INTO N3, PASS PIETERMARITZBURG, PASS MOOI RIVER, PASS HARRISMITH, PASS WARDEN, LEFT TO R54, LEFT TO R42, RIGHT TO GENERAL HERTZOG STREET, LEFT TO UNION STREET, TO VEREENIGING TAXI RANK (RS022) AND RETURN ON THE SAME ROUTE.</p> <p>RETURN ROUTE</p> <p>FROM VEREENIGING TAXI RANK (RS022), RIGHT TO GENERAL HERTZOG, RIGHT R54, TO N3, PASS ALL ABOVE MENTIONED PLACES THAT ARE ON THE N3 AND THEN LEFT TO OLD DUTCH ROAD, INTO JOHANNES NKOSI (ALICE STREET), LEFT TO INGUCE (ALBERT STREET), INTO UMGENI ROAD, LEFT TO CRABBE STREET TAXI RANK.</p>



transport

Department:
Transport
Province of KwaZulu-Natal

GAZETTE

LGKZNG79-2018-
MAR

REGION: ALL

1) Application Number: APP0097246	2) Gazette Number: LGKZNG79-2018-MAR
3) Applicant: VJ XABA ID NO. 6308155315089 Association: DURBAN LONG DISTANCE TAXI ASSOCIATION	4) Applicant Address: 32 UMGENI CENTRE, 273 UMGENI ROAD DURBAN KWA-ZULU NATAL 4001
5) Existing Licence Holder: NOT APPLICABLE ID NO. NOT APPLICABLE	6) Existing Licence Holder Address: NOT APPLICABLE
7) Type of application: NEW OPERATING LICENCE	8) Operating Licence Number: NOTAVAILABLE
9) Vehicle Type: MINIBUS	10) 1 X 15 (SEATED) + 0 (STANDING)
11) Region: DURBAN CENTRAL	
12.1	<p>FROM APPROVED TAXI RANK IN DURBAN TO WANDERERS STREET, JOHANNESBURG TO PARK CITY TAXI RANK NO. 2 DIRECT AND RETURN.</p> <p>ROUTE: FROM CRABBE STREET / OSBORNE STREET TAXI RANK INTO FIRST AVENUE, EPSOME ROAD, UMGENI ROAD, LEOPOLD STREET, INTO AND ALONG N3 BY PASSING PIETERMARTIZBURG, HARRISMITH TO M2 WEST JOHANNESBURG, INTO AND ALONG HARROW ROAD, ANDERSON STREET, TROY STREET, PLAIN STREET, WANDERERS STREET, TO WANDERERS STREET TAXI RANK JOHANNESBURG AND RETURN.</p> <p>RETURN TRIP.</p> <p>ROUTE: FROM WANDERERS STREET TAXI RANK INTO PLAIN STREET, TROY STREET, ANDERSON STREET, INTO AND ALONG HARROW ROAD, INTO AND ALONG M2 EAST, INTO AND ALONG N3 PASSING HARRISMITH, AND PIETERMARITZBURG TO DURBAN, INTO OLD DUTCH ROAD, ALICE STREET, LEFT INTO ALBERT STREET, UMGENI ROAD INTO CRABBE STREET / OSBORNE STREET TAXI RANK.</p>
12.2	<p>FROM CARTWRIGHT FLATS TAXI RANK, INTO UMGENI ROAD TURN INTO ARGYLE ROAD AND JOIN M4 PROCEED TO N2 AT BALLITO, PROCEED ALONG N2 INTO AND ALONG R74 BY PASSING STANGER TO KRANSKOP, RIGHT INTO MAIN ROAD KRANSKOP TO KRANSKOP TAXI RANK AND RETURN.</p> <p>FROM KRANSKOP TAXI RANK, INTO MAIN ROAD, INTO AND ALONG R74 BY PASSING STANGER, INTO AND ALONG N2, JOIN M4 AT BALLITO, PROCEED ALONG M4 TO DURBAN, RIGHT INTO ARGYLE ROAD, LEFT INTO UMGENI ROAD, RIGHT INTO LEOPOLD STREET, RIGHT INTO WARWICK AVENUE, RIGHT INTO ALICE STREET, LEFT INTO ALBERT STREET TO CARTWRIGHT FLATS TAXI RANK.</p>
12.3	<p>FROM APPROVED TAXI RANKS IN DURBAN TO APPROVED TAXI RANKS IN MANGUZA DIRECT AND RETURN.</p> <p>FROM CARTWRIGHT FLATS TAXI RANK INTO UMGENI ROAD TURN INTO ARGYLE ROAD AND JOIN M4 PROCEED TO N2 AT BALLITO, INTO AND ALONG N2, INTO AND ALONG R38, INTO AND ALONG R38 BY PASSING JOZINI INTO AND ALONG R22 TO KWANGWANASE, INTO MAIN ROAD KWANGWANASE TO KWANGWANASE TAXI RANK AND RETURN.</p> <p>RETURN.</p> <p>FROM KWANGWANASE TAXI RANK INTO MAIN ROAD, INTO AND ALONG R22, INTO AND ALONG R38 PASSING JOZINI, INTO AND ALONG N2, JOIN M4 AT BALLITO, PROCEED ALONG M4 TO DURBAN, RIGHT INTO ARGYLE STREET, LEFT INTO UMGENI ROAD, RIGHT INTO LEOPOLD STREET, RIGHT INTO WARWICK AVENUE, RIGHT INTO ALICE STREET, LEFT INTO ALBERT STREET, TO CARTWRIGHT FLATS TAXI RANK.</p>



transport

Department:
Transport
Province of KwaZulu-Natal

GAZETTE

LGKZNG79-2018-
MAR

REGION: ALL

12.4	<p>APPROVED TAXI RANKS IN DURBAN TO APPROVED TAXI RANKS IN PONGOLA DIRECT AND RETURN.</p> <p>FROM CARTWRIGHT FLATS TAXI RANK, INTO UMGENI ROAD, INTO ARGYLE ROAD JOIN M4 PROCEED TO N2 AT BALLITO, INTO AND ALONG N2 TO PONGOLA, TURNING INTO PONGOLA TAXI RANK AND RETURN.</p> <p>RETURN</p> <p>FROM PONGOLA TAXI RANK, INTO AND ALONG N2, JOIN M4 AT BALLITO, PROCEED ALONG M4 TO DURBAN, RIGHT INTO ARGYLE ROAD, LEFT INTO UMGENI ROAD, RIGHT INTO LEOPOLD STREET, RIGHT INTO WARWICK AVENUE, RIGHT INTO ALICE STREET LEFT INTO ALBERT STREET, INTO CARTWRIGHT FLATS TAXI RANK.</p>
12.5	<p>SCHEDULE "B"</p> <p>ROUTE 1B.</p> <p>FROM APPROVED TAXI RANK IN DURBAN TO APPROVED TAXI RANK IN FICKSBURG DIRECT AND RETURN FORWARD TRIP</p> <p>ROUTE: FROM CARTWRIGHT FLATS TAXI RANK INTO AND ALONG UMGENI ROAD RIGHT INTO AND ALONG LEOPOLD STREET INTO AND ALONG N3 TO HARRISMITH INTO AND ALONG R712, INTO AND ALONG R711 VIA FOURIESBERG, INTO AND ALONG R26 TO FICKSBURG, INTO MC CABE STREET, INTO AND ALONG TOORN STREET TO TAXI RANK IN FICKSBURG AND RETURN.</p> <p>RETURN TRIP.</p> <p>ROUTE: FROM FICKSBURG TAXI RANK INTO AND ALONG TOORN STREET, INTO MCCABE STREET INTO AND ALONG R26, INTO AND ALONG R711 VIA FICKSBURG, INTO AND ALONG R712 TO HARRISMITH INTO AND ALONG N3 TO DURBAN, INTO OLD DUTCH ROAD, ALICE STREET, LEFT INTO ALBERT STREET, INTO CARTWRIGHT FLATS TAXI RANK.</p> <p>ALTERNATIVELY: VIA PINETOWN ON RETURN TRIPS TO DURBAN (DROP PASSENGERS ONLY): FROM FICKSBURG TAXI RANK...TO N3 INTO AND ALONG M13 TO PINETOWN INTO AND ALONG OLD MAIN ROAD RIGHT INTO CROMPTON STREET TO M13, JOIN N3 AT PARADISE VALLEY INTO AND ALONG N3 TO DURBAN, INTO OLD DUTCH ROAD, ALICE STREET LEFT INTO ALBERT STREET TO CARTWRIGHT FLATS TAXI RANK. NO PASSENGERS TO BE PICKED UP IN PINETOWN.</p>
12.6	<p>FROM DURBAN TO POINTS WITHIN THE PROVINCE OF KZN ONLY. NO PICKING UP OR SETTING DOWN OF PASSENGERS EN ROUTE.</p>
12.7	<p>FROM CRABBE STREET TAXI RANK LEFT INTO OSBORNE STREET, INTO FIRST AVENUE / STAMFORDHILL ROAD INTO ARGYLE ROAD JOIN M4 PROCEED TO N2 AT BALLITO, INTO AND ALONG N2 TO R618 AT MTUBATUBA, INTO AND ALONG R618 TO TAXI RANK AT HLABISA AND RETURN.</p> <p>FROM HLABISA TAXI RANK INTO AND ALONG R618, INTO AND ALONG N2, JOIN M4 AT BALLITO, PROCEED ALONG M4 TO DURBAN, RIGHT INTO ARGYLE ROAD, LEFT INTO UMGENI ROAD, RIGHT INTO LEOPOLD STREET, RIGHT INTO WARWICK AVENUE, RIGHT INTO ALICE STREET, LEFT INTO ALBERT STREET, UMGENI ROAD TO CRABBE STREET TAXI RANK.</p>
12.8	<p>FROM CRABBE STREET TAXI RANK, INTO OSBORNE STREET INTO FIRST AVENUE, JOIN EPSOME ROAD, UMGENI ROAD INTO LEOPOLD STREET, JOIN N3 AND PROCEED ALONG N3, FROM N3 ONTO R103 AT COLENZO JOIN N11 INTO LADYSMITH AND TURN AT QUEEN STREET TO LADYSMITH TAXI RANK AND RETURN.</p> <p>RETURN</p> <p>FROM LADYSMITH TAXI RANK INTO QUEEN STREET, INTO N11, INTO AND ALONG R103, JOIN N3 AT COLENZO, INTO AND ALONG N3 TO DURBAN, INTO OLD DUTCH ROAD, ALICE STREET, LEFT INTO ALBERT STREET, UMGENI ROAD TO CRABBE STREET TAXI RANK.</p>



transport

Department:
Transport
Province of KwaZulu-Natal

GAZETTE

LGKZNG79-2018-
MAR

REGION: ALL

12.9	<p>FROM APPROVED TAXI RANK IN DURBAN TO APPROVED TAXI RANK IN MANDINI DIRECT AND RETURN FORWARD TRIP.</p> <p>ROUTE: FROM CARTWRIGHT FLATS TAXI RANK INTO UMGENI ROAD TURN INTO ARGYLE ROAD AND JOIN M4 PROCEED TO N2 AT BALLITO, INTO AND ALONG N2 UNTIL R245, INTO AND ALONG R245 VIA DARNALL TO R102, INTO AND ALONG R102 TO R258 INTO MANDINI, INTO AND ALONG MAIN ROAD MANDINI TO AMATIKULU RANKING AT THE MANDINI TAXI RANK AND RETURN.</p> <p>RETURN TRIP.</p> <p>ROUTE: FROM MANDINI TAXI RANK INTO AND ALONG MAIN ROAD FROM AMATIKULU, INTO R258, INTO AND ALONG R102 VIA DARNALL INTO AND ALONG R245, INTO N2, JOIN M4 AT BALLITO, PROCEED ALONG M4 TO DURBAN, RIGHT INTO ARGYLE ROAD, LEFT INTO UMGENI ROAD, RIGHT INTO LEOPOLD STREET, RIGHT INTO WARWICK AVENUE, RIGHT INTO ALICE STREET, LEFT INTO ALBERT STREET TO CARTWRIGHT FLATS TAXI RANK.</p>
12.10	<p>FROM CRABBE STREET TAXI RANK, INTO OSBORNE STREET, INTO FIRST AVENUE INTO EPSOME ROAD AND TURN INTO LEOPOLD STREET, INTO AND ALONG N3 AND PROCEED TO R103 AT COLENZO INTO AND ALONG R103, INTO AND ALONG N11 TO NEWCASTLE, TURN INTO ALLEN STREET, INTO KIRKLAND STREET, VOORTREKKER STREET TO NEWCASTLE TAXI RANK AND RETURN.</p> <p>RETURN</p> <p>FROM NEWCASTLE TAXI RANK INTO VOORTREKKER STREET, INTO KIRKLAND STREET, INTO ALLEN STREET, INTO AND ALONG N11, INTO AND ALONG R103, JOIN N3 AT COLENZO, INTO AND ALONG N3 TO DURBAN, INTO OLD DUTCH ROAD, ALICE STREET</p>
12.11	<p>FROM APPROVED TAXI RANK IN DURBAN TO APPROVED TAXI RANK IN STANGER DIRECT AND RETURN FORWARD TRIP.</p> <p>ROUTE: FROM CARTWRIGHT FLATS TAXI RANK INTO UMGENI ROAD TURN INTO ARGYLE ROAD AND JOIN M4, INTO AND ALONG M4, INTO R214 VIA UMHLALI, JOIN R102 VIA SHAKASKRAAL TURN INTO CHIEF ALBERT LUTHULI STREET INTO BALCOMBE ROAD TO KWA DUKUZA/STANGER TAXI RANK AND RETURN.</p> <p>RETURN TRIP.</p> <p>ROUTE: FROM KWADUKUZA / STANGER TAXI RANK INTO BALCOMBE ROAD, INTO CHIEF ALBERT LUTHULI STREET, JOIN THE R102 VIA SHAKASKRAAL, INTO R214 VIA UMHLALI, INTO AND ALONG M4 TO DURBAN, INTO ARGYLE ROAD, LEFT INTO UMGENI ROAD, RIGHT INTO LEOPOLD STREET, RIGHT INTO WARWICK AVENUE, RIGHT INTO ALICE STREET LEFT INTO ALBERT STREET, INTO CARTWRIGHT FLATS TAXI RANK.</p>
12.12	<p>FROM APPROVED TAXI RANK IN DURBAN TO APPROVED TAXI RANK IN MKUZE DIRECT AND RETURN.</p> <p>FROM CARTWRIGHT FLATS TAXI RANK INTO UMGENI ROAD TURN INTO ARGYLE ROAD AND JOIN M4 PROCEED TO N2 AT BALLITO, INTO AND ALONG N2 RIGHT INTO MKUZE MAIN ROAD, INTO EAGLE AVENUE TO MKUZE TAXI RANK AND RETURN.</p> <p>RETURN</p> <p>FROM MKUZE TAXI RANK INTO EAGLE AVENUE, INTO MAIN ROAD, INTO AND ALONG N2, JOIN M4 AT BALLITO, PROCEED ALONG M4 TO DURBAN, RIGHT INTO ARGYLE ROAD, LEFT INTO UMGENI ROAD, RIGHT INTO LEOPOLD STREET, RIGHT INTO WARWICK AVENUE, RIGHT INTO ALICE STREET, LEFT INTO ALBERT STREET TO CARTWRIGHT FLATS TAXI RANK.</p>



transport

Department:
Transport
Province of KwaZulu-Natal

GAZETTE

LGKZNG79-2018-
MAR

REGION: ALL

12.13	<p>FROM APPROVED TAXI RANKS IN DURBAN TO APPROVED TAXI RANK IN MELMOTH DIRECT AND RETURN.</p> <p>FROM CRABBE STREET TAXI RANK, LEFT INTO OSBORNE, INTO FIRST AVENUE / STAMFORDHILL ROAD INTO ARGYLE ROAD JOIN M4 PROCEED TO N2 AT BALLITO, INTO AND ALONG N2 TO R66, INTO AND ALONG R66 TO MELMOTH, INTO AND VICTORIA STREET TO MELMOTH TAXI RANK AND RETURN.</p> <p>RETURN</p> <p>FROM MELMOTH TAXI RANK INTO VICTORIA STREET, INTO AND ALONG R66, INTO AND ALONG N2, JOIN M4 AT BALLITO; PROCEED ALONG M4 TO DURBAN, RIGHT INTO ARGYLE ROAD, LEFT INTO UMGENI ROAD, RIGHT INTO LEOPOLD STREET, RIGHT IN TO WARWICK AVENUE, RIGHT INTO ALICE STREET, LEFT INTO ALBERT STREET, INTO UMGENI ROAD TO CRABBE STREET TAXI RANK.</p>
12.14	<p>FROM APPROVED TAXI RANK IN DURBAN TO APPROVED TAXI RANK IN GINGINDLOVU DIRECT AND RETURN</p> <p>FORWARD TRIP ROUTE: FROM CRABBE STREET TAXI RANK, INTO OSBORNE STREET, INTO FIRST AVENUE / STAMFORDHILL ROAD INTO ARGYLE ROAD JOIN M4 PROCEED TO N2 AT BALLITO, PROCEED ALONG THE N2 TO R258, INTO AND ALONG R258, INTO AND ALONG ROAD R102 TO MAIN STREET, GINGINDLOVU, CONTINUE ALONG MAIN STREET TO GINGINDLOVU TAXI RANK AND RETURN.</p> <p>RETURN TRIP ROUTE: FROM GINGINDLOVU TAXI RANK INTO MAIN STREET, INTO AND ALONG R102, INTO AND ALONG R258, INTO N2, JOIN M4 AT BALLITO, PROCEED ALONG M4 TO DURBAN, RIGHT INTO ARGYLE ROAD, LEFT INTO UMGENI ROAD, RIGHT INTO LEOPOLD STREET, RIGHT INTO WARWICK AVENUE, RIGHT INTO ALICE STREET, LEFT INTO ALBERT STREET, INTO UMGENI ROAD TO CRABBE STREET TAXI RANK.</p>
12.15	<p>FROM APPROVED TAXI RANK IN DURBAN TO APPROVED TAXI RANK IN MTUBATUBA DIRECT AND RETURN FORWARD TRIP.</p> <p>ROUTE: FROM CRABBE STREET TAXI RANK, LEFT INTO OSBORNE STREET INTO FIRST AVENUE / STAMFORDHILL ROAD INTO ARGYLE ROAD JOIN M4 PROCEED TO N2 AT BALLITO, INTO AND ALONG N2 TO BHOBZA ROAD (MTUBATUBA) INTO AND ALONG BHOBZA ROAD, INTO AND ALONG RIVERVIEW ROAD, INTO AND ALONG JOHN ROSS ROAD, INTO AND ALONG NYATHI ROAD TO MTUBATUBA TAXI RANK AND RETURN.</p> <p>RETURN TRIP.</p> <p>ROUTE: FROM MTUBATUBA TAXI RANK, INTO AND ALONG NYATHI ROAD, INTO AND ALONG JOHN ROSS ROAD, INTO AND ALONG RIVERVIEW ROAD, INTO AND ALONG BHOBZA ROAD, INTO AND ALONG N2, JOIN M4 AT BALLITO, PROCEED ALONG M4 TO DURBAN, RIGHT INTO ARGYLE ROAD, LEFT INTO UMGENI ROAD, RIGHT INTO LEOPOLD STREET, RIGHT INTO WARWICK AVENUE, RIGHT INTO ALICE STREET, LEFT INTO ALBERT STREET, UMGENI ROAD TO CRABBE STREET TAXI RANK</p>
12.16	<p>FROM APPROVED TAXI RANK IN DURBAN TO APPROVED TAXI RANK IN NONGOMA .</p> <p>FORWARD TRIP.</p> <p>ROUTE: FROM CRABBE STREET TAXI RANK LEFT INTO OSBORNE STREET, INTO FIRST AVENUE / STAMFORDHILL ROAD INTO ARGYLE ROAD AND JOIN M4 PROCEED TO N2 AT BALLITO, INTO AND ALONG N2 TO R66, INTO AND ALONG R66 BY PASSING ESHOWE, INTO AND ALONG R34, TURN TO R66 TO NONGOMA BY PASSING ULUNDI TO NONGOMA TAXI RANK AND RETURN.</p> <p>RETURN TRIP.</p> <p>ROUTE: FROM NONGOMA TAXI RANK, TURN INTO R66 BY PASSING ULUNDI, INTO AND ALONG R34, INTO AND ALONG R66 BY PASSING ESHOWE, INTO AND ALONG N2, JOIN M4 AT BALLITO, PROCEED ALONG M4 TO DURBAN, RIGHT INTO ARGYLE ROAD, LEFT INTO UMGENI ROAD, RIGHT INTO LEOPOLD STREET, RIGHT INTO WARWICK AVENUE, RIGHT INTO ALICE STREET, LEFT INTO ALBERT STREET, UMGENI ROAD, TO CRABBE STREET TAXI RANK.</p>



transport

Department:
Transport
Province of KwaZulu-Natal

GAZETTE

LGKZNG79-2018-
MAR

REGION: ALL

12.17	<p>FROM CRABBE STREET TAXI RANK, INTO OSBORNE STREET, INTO FIRST AVENUE JOIN EPSOME ROAD, UMGENI ROAD INTO LEOPOLD STREET JOIN N3 AND PROCEED ALONG N3 TO R103 AT COLENSO, ALONG R103, JOIN N11 PROCEED TO R692 TO DUNDEE INTO AND ALONG R68, INTO DUNDEE AND TURN TO VICTORIA STREET TAXI RANK IN DUNDEE AND RETURN.</p> <p>FROM VICTORIA STREET TAXI RANK INTO AND ALONG R68, INTO AND ALONG R692, INTO AND ALONG N11, INTO AND ALONG R103, JOIN N3 AT COLENSO, INTO AND ALONG N3 TO DURBAN, OLD DUTCH ROAD, ALICE STREET, LEFT INTO ALBERT STREET, UMGENI ROAD TO CRABBE STREET TAXI RANK.</p>
12.18	<p>FROM APPROVED TAXI RANK IN DURBAN TO APPROVED TAXI RANK IN BABANANGO DIRECT AND RETURN.</p> <p>FROM CARTWRIGHT FLATS TAXI RANK INTO UMGENI ROAD TURN INTO ARGYLE ROAD AND JOIN M4 PROCEED TO N2 AT BALLITO, INTO AND ALONG THE N2 TO R66, INTO AND ALONG R66, LEFT INTO AND ALONG R68 TO TAXI RANK AT BABANANGO AND RETURN.</p> <p>RETURN TRIP</p> <p>FROM BABANANGO TAXI RANK INTO AND ALONG R68, INTO AND ALONG R66, INTO N2, JOIN M4 AT BALLITO; PROCEED ALONG M4 TO DURBAN, RIGHT INTO ARGYLE ROAD, LEFT INTO UMGENI ROAD, RIGHT INTO LEOPOLD STREET, RIGHT INTO WARWICK AVENUE, RIGHT INTO ALICE STREET, LEFT INTO ALBERT STREET, TO CARTWRIGHT FLATS TAXI RANK.</p>
12.19	<p>FROM APPROVED TAXI RANK IN DURBAN TO APPROVED TAXI RANK IN VRYHEID DIRECT AND RETURN FORWARD TRIP.</p> <p>ROUTE: FROM CRABBE STREET TAXI RANK LEFT INTO OSBORNE STREET, INTO FIRST AVENUE, STAMFORDHILL ROAD JOIN M4 PROCEED TO N2 AT BALLITO INTO AND ALONG N2, TO R66 VIA GINGINDLOVU INTO AND ALONG R34 VIA MELMOTH AND CONTINUE TO VRYHEID EAST ON R34 JOIN STRETCH STREET AND TURN AT BOCRET STREET TO VRYHEID TAXI RANK AND RETURN.</p> <p>RETURN TRIP.</p> <p>ROUTE: FROM VRYHEID TAXI RANK INTO BOCRET STREET, INTO STRETCH STREET, INTO R34 WEST, INTO AND ALONG R34 VIA MELMOTH, INTO AND ALONG R66 VIA GINGINDLOVU, INTO AND ALONG N2, JOIN M4 AT BALLITO, PROCEED ALONG M4 TO DURBAN, RIGHT INTO ARGYLE ROAD, LEFT INTO UMGENI ROAD, RIGHT INTO LEOPOLD STREET, RIGHT INTO WARWICK AVENUE, RIGHT INTO ALICE STREET, LEFT INTO ALBERT STREET, UMGENI ROAD TO CRABBE STREET TAXI RANK.</p> <p>NB: RETURN JOURNEY THE RETURN TRIP IS THE FORWARD TRIP IN REVERSE SAVE AND EXCEPT WHERE ONE WAY STREETS IN CITY AREAS DO NOT ALLOW THIS WHEREUPON THE ROUTE SHALL BE AS CLOSE AS POSSIBLE TO THAT OF THE FORWARD TRIP AND AS PRESCRIBED BY THE RELEVANT LOCAL AUTHORITY.</p>
12.20	<p>FROM CRABBE STREET TAXI RANK, INTO OSBORNE STREET, INTO FIRST AVENUE / STAMFORDHILL ROAD INTO ARGYLE ROAD JOIN M4 PROCEED TO N2 AT BALLITO, INTO AND ALONG N2 TO R22 AT HLULUWE INTO MAIN ROAD HLULUWE, INTO HLULUWE TAXI RANK AND RETURN.</p> <p>RETURN</p> <p>FROM HLULUWE TAXI RANK, INTO MAIN ROAD, INTO AND ALONG R22, INTO AND ALONG N2, JOIN M4 AT BALLITO; PROCEED ALONG M4 TO DURBAN, RIGHT INTO ARGYLE ROAD, LEFT INTO UMGENI ROAD, RIGHT INTO LEOPOLD STREET, RIGHT INTO WARWICK AVENUE, RIGHT INTO ALICE STREET, LEFT INTO ALBERT STREET, INTO UMGENI ROAD TO CRABBE STREET TAXI RANK</p>
12.21	<p>FROM CRABBE STREET TAXI RANK, INTO OSBORNE STREET, INTO FIRST AVENUE / STAMFORDHILL ROAD INTO ARGYLE ROAD JOIN M4 PROCEED TO N2 AT BALLITO, INTO AND ALONG N2 TO R34, INTO AND ALONG R34 (JOHN ROSS HIGHWAY), INTO AND ALONG BULLION ROAD, INTO KRUGER RAND ROAD TO RICHARDSBAY TAXI RANK AND RETURN.</p> <p>FROM RICHARDSBAY TAXI RANK, INTO KRUGER RAND ROAD, INTO AND ALONG BULLION ROAD, ALONG R34 (JOHN ROSS HIGHWAY), INTO AND ALONG N2, JOIN M4 AT BALLITO, PROCEED ALONG M4 TO DURBAN, RIGHT INTO ARGYLE ROAD, LEFT INTO UMGENI ROAD, RIGHT INTO LEOPOLD STREET, RIGHT INTO WARWICK AVENUE, RIGHT INTO ALICE STREET, LEFT INTO ALBERT STREET, INTO UMGENI ROAD INTO CRABBE STREET TAXI RANK.</p>



transport

Department:
Transport
Province of KwaZulu-Natal

GAZETTE

LGKZNG79-2018-
MAR

REGION: ALL

12.22	<p>FROM APPROVED TAXI RANK IN DURBAN TO APPROVED TAXI RANKS IN EMPANGENI DIRECT AND RETURN.</p> <p>FROM CRABBE STREET TAXI RANK, INTO OSBORNE STREET, INTO FIRST AVENUE / STAMFORDHILL ROAD INTO ARGYLE ROAD JOIN M4 PROCEED TO N2 AT BALLITO, INTO AND ALONG N2 TO R66, INTO AND ALONG R66 BY PASSING GINGINDLOVU, INTO ALONG R102 TO EMPANGENI, LEFT INTO AND ALONG JOHN ROSS HIGHWAY TO EMPANGENI "A" TAXI RANK AND RETURN.</p> <p>RETURN</p> <p>FROM EMPANGENI "A" TAXI RANK INTO AND ALONG JOHN ROSS HIGHWAY, RIGHT INTO R102, INTO AND ALONG R66 BY PASSING GINGINDLOVU, INTO AND ALONG N2, JOIN M4 AT BALLITO, PROCEED ALONG M4 TO DURBAN, RIGHT INTO ARGYLE ROAD, LEFT INTO UMGENI ROAD, RIGHT INTO LEOPOLD STREET, RIGHT INTO WARWICK AVENUE, RIGHT INTO ALICE STREET, LEFT INTO ALBERT STREET, INTO UMGENI ROAD TO CRABBE STREET TAXI RANK.</p> <p>FROM CRABBE STREET TAXI RANK, INTO OSBORNE STREET, INTO FIRST AVENUE / STAMFORDHILL ROAD INTO ARGYLE ROAD JOIN M4 PROCEED TO N2 AT BALLITO, INTO AND ALONG N2 TO R66, INTO AND ALONG R66 BY PASSING GINGINDLOVU INTO AND ALONG R102, INTO AND ALONG TANNER ROAD (EMPANGENI RAIL), TO "B" RANK EMPANGENI RAIL AND RETURN.</p> <p>RETURN</p> <p>FROM "B" RANK EMPANGENI RAIL INTO AND ALONG TANNER ROAD, INTO AND ALONG R102, INTO AND ALONG R66 BY PASSING GINGINDLOVU, INTO N2, JOIN M4 AT BALLITO, PROCEED ALONG M4 TO DURBAN, RIGHT INTO ARGYLE ROAD, INTO UMGENI ROAD, RIGHT INTO LEOPOLD STREET, RIGHT INTO WARWICK AVENUE, RIGHT INTO ALICE STREET, LEFT INTO ALBERT STREET, INTO UMGENI ROAD TO CRABBE STREET TAXI RANK.</p>
12.23	<p>DURBAN METRO TO WELKOM.</p> <p>ROUTE: FROM CARTWRIGHT FLATS TAXI RANK INTO AND ALONG UMGENI ROAD, RIGHT INTO AND ALONG LEOPOLD STREET INTO AND ALONG N3 TO HARRISMITH, INTO AND ALONG N5 VIA BETHLEHEM, SENEKAL, INTO AND ALONG R70 VIA VENTERSBERG, INTO AND ALONG R73 VIA VIRGINIA INTO AND ALONG POWER ROAD TO CONSTANTIA / MOTHUSI ROAD TO TAXI RANK IN WELKOM AND RETURN.</p> <p>RETURN TRIP.</p> <p>ROUTE: FROM WELKOM TAXI RANK INTO CONSTANTIA / MOTHUSI ROAD, INTO AND ALONG POWER ROAD, INTO AND ALONG R73 VIA VIRGINIA, INTO AND ALONG R70 VIA VENTERSBERG, INTO AND ALONG N5 VIA SENEKAL AND BETHLEHEM, INTO HARRISMITH, INTO AND ALONG N3 TO DURBAN, INTO OLD DUTCH ROAD, ALICE STREET, LEFT INTO ALBERT STREET, INTO CARTWRIGHT FLATS TAXI RANK.</p> <p>ALTERNATIVELY: VIA PINETOWN ON RETURN TRIPS TO DURBAN (DROP PASSENGERS ONLY).</p> <p>FROM WELKOM...TO N3 INTO AND ALONG M13 TO PINETOWN INTO AND ALONG OLD MAIN ROAD RIGHT INTO CROMPTON STREET TO M13, JOIN N3 AT PARADISE VALLEY INTO AND ALONG N3 TO DURBAN INTO OLD DUTCH ROAD, ALICE STREET TO CARTWRIGHT FLATS TAXI RANK.</p> <p>NO PASSENGERS TO BE PICKED UP IN PINETOWN.</p> <p>NB: RETURN JOURNEY</p> <p>THE RETURN TRIP IS THE FORWARD TRIP IN REVERSE SAVE AND EXCEPT WHERE ONE WAY STREETS IN CITY AREAS DO NOT ALLOW THIS WHEN UPON THE ROUTE SHALL BE AS CLOSE AS POSSIBLE TO THAT OF THE FORWARD TRIP AND AS PRESCRIBED BY THE RELEVANT LOCAL AUTHORITY.</p>



transport

Department:
Transport
Province of KwaZulu-Natal

GAZETTE

LGKZNG79-2018-
MAR

REGION: ALL

12.24	<p>FROM APPROVED TAXI RANK IN DURBAN TO APPROVED TAXI RANK IN QWAQWA DIRECT AND RETURN FORWARD TRIP.</p> <p>ROUTE: FROM CARTWRIGHT FLATS TAXI RANK INTO AND ALONG UMGENI ROAD, INTO AND ALONG LEOPOLD STREET, INTO AND ALONG N3 TO HARRISMITH FROM HARRISMITH ALONG R712, INTO AND ALONG R57 TO PHUTHADITJABA INTO AND ALONG MAMPOI STREET TO QWAQWA TAXI RANK AND RETURN.</p> <p>ALTERNATIVELY ...INTO AND ALONG N3 TO R74, INTO AND ALONG R74, TO R712, INTO AND ALONG R712, INTO AND ALONG R57 TO PHUTHADITJABA, MAMPOI STREET TO QWAQWA TAXI RANK AND RETURN.</p> <p>RETURN TRIP.</p> <p>ROUTE: FROM QWAQWA TAXI RANK INTO AND ALONG MAMPOI STREET, INTO AND ALONG R57, INTO AND ALONG R712 TO HARRISMITH, INTO AND ALONG N3 TO DURBAN, INTO OLD DUTCH ROAD, ALICE STREET, LEFT INTO ALBERT STREET, INTO CARTWRIGHT FLATS TAXI RANK.</p> <p>ALTERNATIVELY: VIA PINETOWN ON RETURN TRIPS TO DURBAN (DROP PASSENGERS ONLY).</p> <p>FROM: QWAQWA TAXI RANK...TO N3 INTO AND ALONG M13 TO PINETOWN INTO AND ALONG OLD MAIN ROAD RIGHT INTO CROMPTON STREET TO M13, JOIN N3 AT PARADISE VALLEY INTO AND ALONG N3 TO DURBAN INTO OLD DUTCH ROAD, ALICE STREET LEFT INTO ALBERT STREET TO CARTWRIGHT FLATS TAXI RANK.</p> <p>NO PASSENGERS TO BE PICKED UP IN PINETOWN.</p>
12.25	<p>FROM CRABBE STREET TAXI RANK, INTO OSBORNE STREET, INTO FIRST AVENUE / STAMFORDHILL ROAD INTO ARGYLE ROAD AND JOIN M4 PROCEED TO N2 AT BALLITO, INTO AND ALONG N2 TO R66, INTO AND ALONG R66 BY PASSING ESHOWE, INTO AND ALONG R34, RIGHT INTO AND ALONG R66 TO ULUNDI, INTO PRINCESS MAGOGO STREET TO ULUNDI TAXI RANK AND RETURN.</p> <p>FROM ULUNDI TAXI RANK INTO PRINCESS MGOGO STREET, INTO AND ALONG R66, INTO AND ALONG R34, INTO AND ALONG R66 BY PASSING ESHOWE, INTO AND ALONG N2, JOIN M4 AT BALLITO, PROCEED ALONG M4 TO DURBAN, RIGHT INTO ARGYLE ROAD, LEFT INTO UMGENI ROAD, RIGHT INTO LEOPOLD STREET, RIGHT INTO WARWICK AVENUE, RIGHT INTO ALICE STREET, LEFT INTO ALBERT STREET, INTO UMGENI ROAD TO CRABBE STREET TAXI RANK.</p>
12.26	<p>DURBAN CBD TO GINGINDLOVU.</p> <p>FROM APPROVED TAXI RANK IN DURBAN TO APPROVED TAXI RANK IN GINGINDLOVU DIRECT AND RETURN.</p> <p>ROUTE: FROM CRABBE STREET TAXI RANK, INTO OSBORNE STREET, INTO FIRST AVENUE/STAMFORDHILL ROAD INTO ARGYLE ROAD JOIN M4 PROCEED TO N2 AT BALLITO, PROCEED ALONG THE N2 TO R258, INTO AND ALONG R258, INTO AND ALONG ROAD R102 TO MAIN STREET, GINGINDLOVU, CONTINUE ALONG MAIN STREET TO GINGINDLOVU TAXI RANK AND RETURN.</p> <p>RETURN TRIP.</p> <p>ROUTE: FROM GINGINDLOVU TAXI RANK INTO MAIN STREET, INTO AND ALONG R258, INTO N2, JOIN M4 AT BALLITO; PROCEED ALONG M4 TO DURBAN, RIGHT INTO ARGYLE ROAD, LEFT INTO UMGENI ROAD, RIGHT INTO LEOPOLD STREET, RIGHT INTO WARWICK AVENUE, RIGHT INTO ALICE STREET, LEFT INTO ALBERT STREET, INTO UMGENI ROAD TO CRABBE STREET TAXI RANK.</p>



transport

Department:
Transport
Province of KwaZulu-Natal

GAZETTE

LGKZNG79-2018-
MAR

REGION: ALL

12.27	<p>FROM APPROVED TAXI RANK IN DURBAN TO APPROVED TAXI RANK IN ESHOWE DIRECT AND RETURN.</p> <p>FROM CRABBE STREET TAXI RANK, LEFT INTO OSBORNE STREET INTO FIRST AVENUE / STAMFORDHILL ROAD INTO ARGYLE ROAD JOIN M4 PROCEED TO N2 AT BALLITO, CONTINUE ALONG N2 TO R66, INTO AND ALONG R66, TO ESHOWE, INTO AND ALONG JOHN ROSS HIGHWAY, INTO OSBORNE ROAD TO ESHOWE TAXI RANK AND RETURN.</p> <p>RETURN</p> <p>FROM ESHOWE TAXI RANK INTO OSBORNE ROAD, INTO AND ALONG JOHN ROSS HIGHWAY, INTO AND ALONG R66, INTO AND ALONG N2, JOIN M4 AT BALLITO, PROCEED ALONG M4 TO DURBAN, RIGHT INTO ARGYLE ROAD, LEFT INTO UMGENI ROAD, RIGHT INTO LEOPOLD STREET, RIGHT INTO WARWICK AVENUE, RIGHT INTO ALICE STREET, LEFT INTO ALBERT STREET, UMGENI ROAD TO CRABBE STREET TAXI RANK.</p>
12.28	<p>DURBAN TO STANDERTON.</p> <p>FROM OSBORNE ROAD TAXI RANK, LEFT TO FIRST AVENUE, BECOMES EPSOM ROAD, WHICH BECOMES INGUCE, RIGHT DAVID WEBSTER (LEOPOLD STREET), INTO N3, PASS MOOI RIVER OFF RAMP AND TURN RIGHT TO R103, PASS COLENZO, PASS ROOSBOM OFF RAMP AND TURN RIGHT TO N11, INTO LYELL STREET, LYELL STREET BECOMES N11, PASS NEWCASTLE, LEFT TO ADELADE TAMBO STREET, PASS VOLKSRUST, RIGHT TO GOVAN MBEKI DRIVE, INTO R23 PASS PERDEKOP, R23 BECOMES R546, RIGHT TO VRY STREET, RIGHT TO BURGER STREET INTO BURGER STREET INTO BURGER STREET INTO BURGER STREET TAXI RANK.</p> <p>RETURN ROUTE.</p> <p>FROM STANDERTON TAXI RANK IN BURGER STREET, INTO MONANI MASIYELA STREET, LEFT TO VRY STREET, LEFT TO R23, RIGHT TO ADELADE TAMBO STREET, LEFT TO N11 OFF RAMP AND TURN LEFT TO R103, PASS ROOSBOM AND COLENZO OFF RAMP AND LEFT TO N3, PASS ALL PLACES MENTIONED BEFORE ON N3, LEFT TO OLD DUTCH ROAD, INTO JOHANNES NKOSI (ALICE STREET), LEFT TO INGUCE (ALBERT STREET), INTO UMGENI ROAD, LEFT TO CRABBE STREET TAXI RANK.</p>
12.29	<p>DURBAN TO WITBANK.</p> <p>FROM OSBORNE ROAD TAXI RANK, LEFT TO FIRST AVENUE, BECOMES EPSOM ROAD, WHICH BECOMES INGUCE, RIGHT DAVID WEBSTER (LEOPOLD STREET), INTO N3, PASS MOOI RIVER OFF RAMP AND TURN RIGHT TO R103, PASS COLENZO, PASS ROOSBOM OFF RAMP AND TURN RIGHT TO N11, INTO LYELL STREET, LYELL STREET BECOMING N11, PASS LADYSMITH, PASS NEWCASTLE, PASS CHARLESTOWN, PASS VOLKSRUST, PASS AMERSFORT, PASS ERMELO, PASS HENDRINA, LEFT TO R38, RIGHT TO R542, RIGHT TO R544, RIGHT TO BEAUTY AVENUE, TO DUVAN TAXI RANK IN WITBANK.</p> <p>RETURN ROUTE.</p> <p>FROM DUVAN TAXI RANK IN WITBANK, LEFT TO BEAUTY STREET, LEFT TO R544, RIGHT TO M35, LEFT TO N17, RIGHT TO M35, INTO N11 OFF RAMP AND LEFT TO R103, PASS ROOSBOM AND COLENZO OFF RAMP AND LEFT TO N3, LEFT TO OLD DUTCH ROAD, INTO JOHANNES NKOSI (ALICE STREET), LEFT TO INGUCE (ALBERT STREET), INTO UMGENI ROAD, LEFT TO CRABBE STREET TAXI RANK.</p>
12.30	<p>DURBAN TO VEREENIGING</p> <p>FROM OSBORNE ROAD TAXI RANK, LEFT TO FIRST AVENUE, BECOMES EPSOM ROAD, WHICH BECOMES INGUCE, RIGHT DAVID WEBSTER (LEOPOLD STREET), INTO N3, PASS PIETERMARITZBURG, PASS MOOI RIVER, PASS HARRISMITH, PASS WARDEN, LEFT TO R54, LEFT TO R42, RIGHT TO GENERAL HERTZOG STREET, LEFT TO UNION STREET, TO VEREENIGING TAXI RANK (RS022) AND RETURN ON THE SAME ROUTE.</p> <p>RETURN ROUTE</p> <p>FROM VEREENIGING TAXI RANK (RS022), RIGHT TO GENERAL HERTZOG, RIGHT R54, TO N3, PASS ALL ABOVE MENTIONED PLACES THAT ARE ON THE N3 AND THEN LEFT TO OLD DUTCH ROAD, INTO JOHANNES NKOSI (ALICE STREET), LEFT TO INGUCE (ALBERT STREET), INTO UMGENI ROAD, LEFT TO CRABBE STREET TAXI RANK.</p>



transport

Department:
Transport
Province of KwaZulu-Natal

GAZETTE

LGKZNG79-2018-
MAR

REGION: ALL

1) Application Number: APP0097248	2) Gazette Number: LGKZNG79-2018-MAR
3) Applicant: BM MTHETHWA ID NO. 5809205556086 Association: DURBAN LONG DISTANCE TAXI ASSOCIATION	4) Applicant Address: 32 UMGENI CENTRE, 273 UMGENI ROAD DURBAN KWA-ZULU NATAL 4001
5) Existing Licence Holder: NOT APPLICABLE ID NO. NOT APPLICABLE	6) Existing Licence Holder Address: NOT APPLICABLE
7) Type of application: NEW OPERATING LICENCE	8) Operating Licence Number: NOTAVAILABLE
9) Vehicle Type: MINIBUS	10) 1 X 15 (SEATED) + 0 (STANDING)
11) Region: DURBAN CENTRAL	
12.1	<p>FROM APPROVED TAXI RANK IN DURBAN TO WANDERERS STREET, JOHANNESBURG TO PARK CITY TAXI RANK NO. 2 DIRECT AND RETURN.</p> <p>ROUTE: FROM CRABBE STREET / OSBORNE STREET TAXI RANK INTO FIRST AVENUE, EPSOME ROAD, UMGENI ROAD, LEOPOLD STREET, INTO AND ALONG N3 BY PASSING PIETERMARTIZBURG, HARRISMITH TO M2 WEST JOHANNESBURG, INTO AND ALONG HARROW ROAD, ANDERSON STREET, TROY STREET, PLAIN STREET, WANDERERS STREET, TO WANDERERS STREET TAXI RANK JOHANNESBURG AND RETURN.</p> <p>RETURN TRIP.</p> <p>ROUTE: FROM WANDERERS STREET TAXI RANK INTO PLAIN STREET, TROY STREET, ANDERSON STREET, INTO AND ALONG HARROW ROAD, INTO AND ALONG M2 EAST, INTO AND ALONG N3 PASSING HARRISMITH, AND PIETERMARITZBURG TO DURBAN, INTO OLD DUTCH ROAD, ALICE STREET, LEFT INTO ALBERT STREET, UMGENI ROAD INTO CRABBE STREET / OSBORNE STREET TAXI RANK.</p>
12.2	<p>FROM CARTWRIGHT FLATS TAXI RANK, INTO UMGENI ROAD TURN INTO ARGYLE ROAD AND JOIN M4 PROCEED TO N2 AT BALLITO, PROCEED ALONG N2 INTO AND ALONG R74 BY PASSING STANGER TO KRANSKOP, RIGHT INTO MAIN ROAD KRANSKOP TO KRANSKOP TAXI RANK AND RETURN.</p> <p>FROM KRANSKOP TAXI RANK, INTO MAIN ROAD, INTO AND ALONG R74 BY PASSING STANGER, INTO AND ALONG N2, JOIN M4 AT BALLITO, PROCEED ALONG M4 TO DURBAN, RIGHT INTO ARGYLE ROAD, LEFT INTO UMGENI ROAD, RIGHT INTO LEOPOLD STREET, RIGHT INTO WARWICK AVENUE, RIGHT INTO ALICE STREET, LEFT INTO ALBERT STREET TO CARTWRIGHT FLATS TAXI RANK.</p>
12.3	<p>FROM APPROVED TAXI RANKS IN DURBAN TO APPROVED TAXI RANKS IN MANGUZA DIRECT AND RETURN.</p> <p>FROM CARTWRIGHT FLATS TAXI RANK INTO UMGENI ROAD TURN INTO ARGYLE ROAD AND JOIN M4 PROCEED TO N2 AT BALLITO, INTO AND ALONG N2, INTO AND ALONG R38, INTO AND ALONG R38 BY PASSING JOZINI INTO AND ALONG R22 TO KWANGWANASE, INTO MAIN ROAD KWANGWANASE TO KWANGWANASE TAXI RANK AND RETURN.</p> <p>RETURN.</p> <p>FROM KWANGWANASE TAXI RANK INTO MAIN ROAD, INTO AND ALONG R22, INTO AND ALONG R38 PASSING JOZINI, INTO AND ALONG N2, JOIN M4 AT BALLITO, PROCEED ALONG M4 TO DURBAN, RIGHT INTO ARGYLE STREET, LEFT INTO UMGENI ROAD, RIGHT INTO LEOPOLD STREET, RIGHT INTO WARWICK AVENUE, RIGHT INTO ALICE STREET, LEFT INTO ALBERT STREET, TO CARTWRIGHT FLATS TAXI RANK.</p>



transport

Department:
Transport
Province of KwaZulu-Natal

GAZETTE

LGKZNG79-2018-
MAR

REGION: ALL

12.4	<p>APPROVED TAXI RANKS IN DURBAN TO APPROVED TAXI RANKS IN PONGOLA DIRECT AND RETURN.</p> <p>FROM CARTWRIGHT FLATS TAXI RANK, INTO UMGENI ROAD, INTO ARGYLE ROAD JOIN M4 PROCEED TO N2 AT BALLITO, INTO AND ALONG N2 TO PONGOLA, TURNING INTO PONGOLA TAXI RANK AND RETURN.</p> <p>RETURN</p> <p>FROM PONGOLA TAXI RANK, INTO AND ALONG N2, JOIN M4 AT BALLITO, PROCEED ALONG M4 TO DURBAN, RIGHT INTO ARGYLE ROAD, LEFT INTO UMGENI ROAD, RIGHT INTO LEOPOLD STREET, RIGHT INTO WARWICK AVENUE, RIGHT INTO ALICE STREET LEFT INTO ALBERT STREET, INTO CARTWRIGHT FLATS TAXI RANK.</p>
12.5	<p>SCHEDULE "B"</p> <p>ROUTE 1B.</p> <p>FROM APPROVED TAXI RANK IN DURBAN TO APPROVED TAXI RANK IN FICKSBURG DIRECT AND RETURN FORWARD TRIP</p> <p>ROUTE: FROM CARTWRIGHT FLATS TAXI RANK INTO AND ALONG UMGENI ROAD RIGHT INTO AND ALONG LEOPOLD STREET INTO AND ALONG N3 TO HARRISMITH INTO AND ALONG R712, INTO AND ALONG R711 VIA FOURIESBERG, INTO AND ALONG R26 TO FICKSBURG, INTO MC CABE STREET, INTO AND ALONG TOORN STREET TO TAXI RANK IN FICKSBURG AND RETURN.</p> <p>RETURN TRIP.</p> <p>ROUTE: FROM FICKSBURG TAXI RANK INTO AND ALONG TOORN STREET, INTO MCCABE STREET INTO AND ALONG R26, INTO AND ALONG R711 VIA FICKSBURG, INTO AND ALONG R712 TO HARRISMITH INTO AND ALONG N3 TO DURBAN, INTO OLD DUTCH ROAD, ALICE STREET, LEFT INTO ALBERT STREET, INTO CARTWRIGHT FLATS TAXI RANK.</p> <p>ALTERNATIVELY: VIA PINETOWN ON RETURN TRIPS TO DURBAN (DROP PASSENGERS ONLY): FROM FICKSBURG TAXI RANK...TO N3 INTO AND ALONG M13 TO PINETOWN INTO AND ALONG OLD MAIN ROAD RIGHT INTO CROMPTON STREET TO M13, JOIN N3 AT PARADISE VALLEY INTO AND ALONG N3 TO DURBAN, INTO OLD DUTCH ROAD, ALICE STREET LEFT INTO ALBERT STREET TO CARTWRIGHT FLATS TAXI RANK. NO PASSENGERS TO BE PICKED UP IN PINETOWN.</p>
12.6	<p>FROM DURBAN TO POINTS WITHIN THE PROVINCE OF KZN ONLY. NO PICKING UP OR SETTING DOWN OF PASSENGERS EN ROUTE.</p>
12.7	<p>FROM CRABBE STREET TAXI RANK LEFT INTO OSBORNE STREET, INTO FIRST AVENUE / STAMFORDHILL ROAD INTO ARGYLE ROAD JOIN M4 PROCEED TO N2 AT BALLITO, INTO AND ALONG N2 TO R618 AT MTUBATUBA, INTO AND ALONG R618 TO TAXI RANK AT HLABISA AND RETURN.</p> <p>FROM HLABISA TAXI RANK INTO AND ALONG R618, INTO AND ALONG N2, JOIN M4 AT BALLITO, PROCEED ALONG M4 TO DURBAN, RIGHT INTO ARGYLE ROAD, LEFT INTO UMGENI ROAD, RIGHT INTO LEOPOLD STREET, RIGHT INTO WARWICK AVENUE, RIGHT INTO ALICE STREET, LEFT INTO ALBERT STREET, UMGENI ROAD TO CRABBE STREET TAXI RANK.</p>
12.8	<p>FROM CRABBE STREET TAXI RANK, INTO OSBORNE STREET INTO FIRST AVENUE, JOIN EPSOME ROAD, UMGENI ROAD INTO LEOPOLD STREET, JOIN N3 AND PROCEED ALONG N3, FROM N3 ONTO R103 AT COLENZO JOIN N11 INTO LADYSMITH AND TURN AT QUEEN STREET TO LADYSMITH TAXI RANK AND RETURN.</p> <p>RETURN</p> <p>FROM LADYSMITH TAXI RANK INTO QUEEN STREET, INTO N11, INTO AND ALONG R103, JOIN N3 AT COLENZO, INTO AND ALONG N3 TO DURBAN, INTO OLD DUTCH ROAD, ALICE STREET, LEFT INTO ALBERT STREET, UMGENI ROAD TO CRABBE STREET TAXI RANK.</p>



transport

Department:
Transport
Province of KwaZulu-Natal

GAZETTE

LGKZNG79-2018-
MAR

REGION: ALL

12.9	<p>FROM APPROVED TAXI RANK IN DURBAN TO APPROVED TAXI RANK IN MANDINI DIRECT AND RETURN FORWARD TRIP.</p> <p>ROUTE: FROM CARTWRIGHT FLATS TAXI RANK INTO UMGENI ROAD TURN INTO ARGYLE ROAD AND JOIN M4 PROCEED TO N2 AT BALLITO, INTO AND ALONG N2 UNTIL R245, INTO AND ALONG R245 VIA DARNALL TO R102, INTO AND ALONG R102 TO R258 INTO MANDINI, INTO AND ALONG MAIN ROAD MANDINI TO AMATIKULU RANKING AT THE MANDINI TAXI RANK AND RETURN.</p> <p>RETURN TRIP.</p> <p>ROUTE: FROM MANDINI TAXI RANK INTO AND ALONG MAIN ROAD FROM AMATIKULU, INTO R258, INTO AND ALONG R102 VIA DARNALL INTO AND ALONG R245, INTO N2, JOIN M4 AT BALLITO, PROCEED ALONG M4 TO DURBAN, RIGHT INTO ARGYLE ROAD, LEFT INTO UMGENI ROAD, RIGHT INTO LEOPOLD STREET, RIGHT INTO WARWICK AVENUE, RIGHT INTO ALICE STREET, LEFT INTO ALBERT STREET TO CARTWRIGHT FLATS TAXI RANK.</p>
12.10	<p>FROM CRABBE STREET TAXI RANK, INTO OSBORNE STREET, INTO FIRST AVENUE INTO EPSOME ROAD AND TURN INTO LEOPOLD STREET, INTO AND ALONG N3 AND PROCEED TO R103 AT COLENZO INTO AND ALONG R103, INTO AND ALONG N11 TO NEWCASTLE, TURN INTO ALLEN STREET, INTO KIRKLAND STREET, VOORTREKKER STREET TO NEWCASTLE TAXI RANK AND RETURN.</p> <p>RETURN</p> <p>FROM NEWCASTLE TAXI RANK INTO VOORTREKKER STREET, INTO KIRKLAND STREET, INTO ALLEN STREET, INTO AND ALONG N11, INTO AND ALONG R103, JOIN N3 AT COLENZO, INTO AND ALONG N3 TO DURBAN, INTO OLD DUTCH ROAD, ALICE STREET</p>
12.11	<p>FROM APPROVED TAXI RANK IN DURBAN TO APPROVED TAXI RANK IN STANGER DIRECT AND RETURN FORWARD TRIP.</p> <p>ROUTE: FROM CARTWRIGHT FLATS TAXI RANK INTO UMGENI ROAD TURN INTO ARGYLE ROAD AND JOIN M4, INTO AND ALONG M4, INTO R214 VIA UMHLALI, JOIN R102 VIA SHAKASKRAAL TURN INTO CHIEF ALBERT LUTHULI STREET INTO BALCOMBE ROAD TO KWA DUKUZA/STANGER TAXI RANK AND RETURN.</p> <p>RETURN TRIP.</p> <p>ROUTE: FROM KWADUKUZA / STANGER TAXI RANK INTO BALCOMBE ROAD, INTO CHIEF ALBERT LUTHULI STREET, JOIN THE R102 VIA SHAKASKRAAL, INTO R214 VIA UMHLALI, INTO AND ALONG M4 TO DURBAN, INTO ARGYLE ROAD, LEFT INTO UMGENI ROAD, RIGHT INTO LEOPOLD STREET, RIGHT INTO WARWICK AVENUE, RIGHT INTO ALICE STREET LEFT INTO ALBERT STREET, INTO CARTWRIGHT FLATS TAXI RANK.</p>
12.12	<p>FROM APPROVED TAXI RANK IN DURBAN TO APPROVED TAXI RANK IN MKUZE DIRECT AND RETURN.</p> <p>FROM CARTWRIGHT FLATS TAXI RANK INTO UMGENI ROAD TURN INTO ARGYLE ROAD AND JOIN M4 PROCEED TO N2 AT BALLITO, INTO AND ALONG N2 RIGHT INTO MKUZE MAIN ROAD, INTO EAGLE AVENUE TO MKUZE TAXI RANK AND RETURN.</p> <p>RETURN</p> <p>FROM MKUZE TAXI RANK INTO EAGLE AVENUE, INTO MAIN ROAD, INTO AND ALONG N2, JOIN M4 AT BALLITO, PROCEED ALONG M4 TO DURBAN, RIGHT INTO ARGYLE ROAD, LEFT INTO UMGENI ROAD, RIGHT INTO LEOPOLD STREET, RIGHT INTO WARWICK AVENUE, RIGHT INTO ALICE STREET, LEFT INTO ALBERT STREET TO CARTWRIGHT FLATS TAXI RANK.</p>



transport

Department:
Transport
Province of KwaZulu-Natal

GAZETTE

LGKZNG79-2018-
MAR

REGION: ALL

12.13	<p>FROM APPROVED TAXI RANKS IN DURBAN TO APPROVED TAXI RANK IN MELMOTH DIRECT AND RETURN.</p> <p>FROM CRABBE STREET TAXI RANK, LEFT INTO OSBORNE, INTO FIRST AVENUE / STAMFORDHILL ROAD INTO ARGYLE ROAD JOIN M4 PROCEED TO N2 AT BALLITO, INTO AND ALONG N2 TO R66, INTO AND ALONG R66 TO MELMOTH, INTO AND VICTORIA STREET TO MELMOTH TAXI RANK AND RETURN.</p> <p>RETURN</p> <p>FROM MELMOTH TAXI RANK INTO VICTORIA STREET, INTO AND ALONG R66, INTO AND ALONG N2, JOIN M4 AT BALLITO; PROCEED ALONG M4 TO DURBAN, RIGHT INTO ARGYLE ROAD, LEFT INTO UMGENI ROAD, RIGHT INTO LEOPOLD STREET, RIGHT IN TO WARWICK AVENUE, RIGHT INTO ALICE STREET, LEFT INTO ALBERT STREET, INTO UMGENI ROAD TO CRABBE STREET TAXI RANK.</p>
12.14	<p>FROM APPROVED TAXI RANK IN DURBAN TO APPROVED TAXI RANK IN GINGINDLOVU DIRECT AND RETURN</p> <p>FORWARD TRIP ROUTE: FROM CRABBE STREET TAXI RANK, INTO OSBORNE STREET, INTO FIRST AVENUE / STAMFORDHILL ROAD INTO ARGYLE ROAD JOIN M4 PROCEED TO N2 AT BALLITO, PROCEED ALONG THE N2 TO R258, INTO AND ALONG R258, INTO AND ALONG ROAD R102 TO MAIN STREET, GINGINDLOVU, CONTINUE ALONG MAIN STREET TO GINGINDLOVU TAXI RANK AND RETURN.</p> <p>RETURN TRIP ROUTE: FROM GINGINDLOVU TAXI RANK INTO MAIN STREET, INTO AND ALONG R102, INTO AND ALONG R258, INTO N2, JOIN M4 AT BALLITO, PROCEED ALONG M4 TO DURBAN, RIGHT INTO ARGYLE ROAD, LEFT INTO UMGENI ROAD, RIGHT INTO LEOPOLD STREET, RIGHT INTO WARWICK AVENUE, RIGHT INTO ALICE STREET, LEFT INTO ALBERT STREET, INTO UMGENI ROAD TO CRABBE STREET TAXI RANK.</p>
12.15	<p>FROM APPROVED TAXI RANK IN DURBAN TO APPROVED TAXI RANK IN MTUBATUBA DIRECT AND RETURN FORWARD TRIP.</p> <p>ROUTE: FROM CRABBE STREET TAXI RANK, LEFT INTO OSBORNE STREET INTO FIRST AVENUE / STAMFORDHILL ROAD INTO ARGYLE ROAD JOIN M4 PROCEED TO N2 AT BALLITO, INTO AND ALONG N2 TO BHOBZA ROAD (MTUBATUBA) INTO AND ALONG BHOBZA ROAD, INTO AND ALONG RIVERVIEW ROAD, INTO AND ALONG JOHN ROSS ROAD, INTO AND ALONG NYATHI ROAD TO MTUBATUBA TAXI RANK AND RETURN.</p> <p>RETURN TRIP.</p> <p>ROUTE: FROM MTUBATUBA TAXI RANK, INTO AND ALONG NYATHI ROAD, INTO AND ALONG JOHN ROSS ROAD, INTO AND ALONG RIVERVIEW ROAD, INTO AND ALONG BHOBZA ROAD, INTO AND ALONG N2, JOIN M4 AT BALLITO, PROCEED ALONG M4 TO DURBAN, RIGHT INTO ARGYLE ROAD, LEFT INTO UMGENI ROAD, RIGHT INTO LEOPOLD STREET, RIGHT INTO WARWICK AVENUE, RIGHT INTO ALICE STREET, LEFT INTO ALBERT STREET, UMGENI ROAD TO CRABBE STREET TAXI RANK</p>
12.16	<p>FROM APPROVED TAXI RANK IN DURBAN TO APPROVED TAXI RANK IN NONGOMA .</p> <p>FORWARD TRIP.</p> <p>ROUTE: FROM CRABBE STREET TAXI RANK LEFT INTO OSBORNE STREET, INTO FIRST AVENUE / STAMFORDHILL ROAD INTO ARGYLE ROAD AND JOIN M4 PROCEED TO N2 AT BALLITO, INTO AND ALONG N2 TO R66, INTO AND ALONG R66 BY PASSING ESHOWE, INTO AND ALONG R34, TURN TO R66 TO NONGOMA BY PASSING ULUNDI TO NONGOMA TAXI RANK AND RETURN.</p> <p>RETURN TRIP.</p> <p>ROUTE: FROM NONGOMA TAXI RANK, TURN INTO R66 BY PASSING ULUNDI, INTO AND ALONG R34, INTO AND ALONG R66 BY PASSING ESHOWE, INTO AND ALONG N2, JOIN M4 AT BALLITO, PROCEED ALONG M4 TO DURBAN, RIGHT INTO ARGYLE ROAD, LEFT INTO UMGENI ROAD, RIGHT INTO LEOPOLD STREET, RIGHT INTO WARWICK AVENUE, RIGHT INTO ALICE STREET, LEFT INTO ALBERT STREET, UMGENI ROAD, TO CRABBE STREET TAXI RANK.</p>



transport

Department:
Transport
Province of KwaZulu-Natal

GAZETTE

LGKZNG79-2018-
MAR

REGION: ALL

12.17	<p>FROM CRABBE STREET TAXI RANK, INTO OSBORNE STREET, INTO FIRST AVENUE JOIN EPSOME ROAD, UMGENI ROAD INTO LEOPOLD STREET JOIN N3 AND PROCEED ALONG N3 TO R103 AT COLENZO, ALONG R103, JOIN N11 PROCEED TO R692 TO DUNDEE INTO AND ALONG R68, INTO DUNDEE AND TURN TO VICTORIA STREET TAXI RANK IN DUNDEE AND RETURN.</p> <p>FROM VICTORIA STREET TAXI RANK INTO AND ALONG R68, INTO AND ALONG R692, INTO AND ALONG N11, INTO AND ALONG R103, JOIN N3 AT COLENZO, INTO AND ALONG N3 TO DURBAN, OLD DUTCH ROAD, ALICE STREET, LEFT INTO ALBERT STREET, UMGENI ROAD TO CRABBE STREET TAXI RANK.</p>
12.18	<p>FROM APPROVED TAXI RANK IN DURBAN TO APPROVED TAXI RANK IN BABANANGO DIRECT AND RETURN.</p> <p>FROM CARTWRIGHT FLATS TAXI RANK INTO UMGENI ROAD TURN INTO ARGYLE ROAD AND JOIN M4 PROCEED TO N2 AT BALLITO, INTO AND ALONG THE N2 TO R66, INTO AND ALONG R66, LEFT INTO AND ALONG R68 TO TAXI RANK AT BABANANGO AND RETURN.</p> <p>RETURN TRIP</p> <p>FROM BABANANGO TAXI RANK INTO AND ALONG R68, INTO AND ALONG R66, INTO N2, JOIN M4 AT BALLITO; PROCEED ALONG M4 TO DURBAN, RIGHT INTO ARGYLE ROAD, LEFT INTO UMGENI ROAD, RIGHT INTO LEOPOLD STREET, RIGHT INTO WARWICK AVENUE, RIGHT INTO ALICE STREET, LEFT INTO ALBERT STREET, TO CARTWRIGHT FLATS TAXI RANK.</p>
12.19	<p>FROM APPROVED TAXI RANK IN DURBAN TO APPROVED TAXI RANK IN VRYHEID DIRECT AND RETURN FORWARD TRIP.</p> <p>ROUTE: FROM CRABBE STREET TAXI RANK LEFT INTO OSBORNE STREET, INTO FIRST AVENUE, STAMFORDHILL ROAD JOIN M4 PROCEED TO N2 AT BALLITO INTO AND ALONG N2, TO R66 VIA GINGINDLOVU INTO AND ALONG R34 VIA MELMOTH AND CONTINUE TO VRYHEID EAST ON R34 JOIN STRETCH STREET AND TURN AT BOCRET STREET TO VRYHEID TAXI RANK AND RETURN.</p> <p>RETURN TRIP.</p> <p>ROUTE: FROM VRYHEID TAXI RANK INTO BOCRET STREET, INTO STRETCH STREET, INTO R34 WEST, INTO AND ALONG R34 VIA MELMOTH, INTO AND ALONG R66 VIA GINGINDLOVU, INTO AND ALONG N2, JOIN M4 AT BALLITO, PROCEED ALONG M4 TO DURBAN, RIGHT INTO ARGYLE ROAD, LEFT INTO UMGENI ROAD, RIGHT INTO LEOPOLD STREET, RIGHT INTO WARWICK AVENUE, RIGHT INTO ALICE STREET, LEFT INTO ALBERT STREET, UMGENI ROAD TO CRABBE STREET TAXI RANK.</p> <p>NB: RETURN JOURNEY THE RETURN TRIP IS THE FORWARD TRIP IN REVERSE SAVE AND EXCEPT WHERE ONE WAY STREETS IN CITY AREAS DO NOT ALLOW THIS WHEREUPON THE ROUTE SHALL BE AS CLOSE AS POSSIBLE TO THAT OF THE FORWARD TRIP AND AS PRESCRIBED BY THE RELEVANT LOCAL AUTHORITY.</p>
12.20	<p>FROM CRABBE STREET TAXI RANK, INTO OSBORNE STREET, INTO FIRST AVENUE / STAMFORDHILL ROAD INTO ARGYLE ROAD JOIN M4 PROCEED TO N2 AT BALLITO, INTO AND ALONG N2 TO R22 AT HLULUWE INTO MAIN ROAD HLULUWE, INTO HLULUWE TAXI RANK AND RETURN.</p> <p>RETURN</p> <p>FROM HLULUWE TAXI RANK, INTO MAIN ROAD, INTO AND ALONG R22, INTO AND ALONG N2, JOIN M4 AT BALLITO; PROCEED ALONG M4 TO DURBAN, RIGHT INTO ARGYLE ROAD, LEFT INTO UMGENI ROAD, RIGHT INTO LEOPOLD STREET, RIGHT INTO WARWICK AVENUE, RIGHT INTO ALICE STREET, LEFT INTO ALBERT STREET, INTO UMGENI ROAD TO CRABBE STREET TAXI RANK</p>
12.21	<p>FROM CRABBE STREET TAXI RANK, INTO OSBORNE STREET, INTO FIRST AVENUE / STAMFORDHILL ROAD INTO ARGYLE ROAD JOIN M4 PROCEED TO N2 AT BALLITO, INTO AND ALONG N2 TO R34, INTO AND ALONG R34 (JOHN ROSS HIGHWAY), INTO AND ALONG BULLION ROAD, INTO KRUGER RAND ROAD TO RICHARDSBAY TAXI RANK AND RETURN.</p> <p>FROM RICHARDSBAY TAXI RANK, INTO KRUGER RAND ROAD, INTO AND ALONG BULLION ROAD, ALONG R34 (JOHN ROSS HIGHWAY), INTO AND ALONG N2, JOIN M4 AT BALLITO, PROCEED ALONG M4 TO DURBAN, RIGHT INTO ARGYLE ROAD, LEFT INTO UMGENI ROAD, RIGHT INTO LEOPOLD STREET, RIGHT INTO WARWICK AVENUE, RIGHT INTO ALICE STREET, LEFT INTO ALBERT STREET, INTO UMGENI ROAD INTO CRABBE STREET TAXI RANK.</p>



transport

Department:
Transport
Province of KwaZulu-Natal

GAZETTE

LGKZNG79-2018-
MAR

REGION: ALL

12.22	<p>FROM APPROVED TAXI RANK IN DURBAN TO APPROVED TAXI RANKS IN EMPANGENI DIRECT AND RETURN.</p> <p>FROM CRABBE STREET TAXI RANK, INTO OSBORNE STREET, INTO FIRST AVENUE / STAMFORDHILL ROAD INTO ARGYLE ROAD JOIN M4 PROCEED TO N2 AT BALLITO, INTO AND ALONG N2 TO R66, INTO AND ALONG R66 BY PASSING GINGINDLOVU, INTO ALONG R102 TO EMPANGENI, LEFT INTO AND ALONG JOHN ROSS HIGHWAY TO EMPANGENI "A" TAXI RANK AND RETURN.</p> <p>RETURN</p> <p>FROM EMPANGENI "A" TAXI RANK INTO AND ALONG JOHN ROSS HIGHWAY, RIGHT INTO R102, INTO AND ALONG R66 BY PASSING GINGINDLOVU, INTO AND ALONG N2, JOIN M4 AT BALLITO, PROCEED ALONG M4 TO DURBAN, RIGHT INTO ARGYLE ROAD, LEFT INTO UMGENI ROAD, RIGHT INTO LEOPOLD STREET, RIGHT INTO WARWICK AVENUE, RIGHT INTO ALICE STREET, LEFT INTO ALBERT STREET, INTO UMGENI ROAD TO CRABBE STREET TAXI RANK.</p> <p>FROM CRABBE STREET TAXI RANK, INTO OSBORNE STREET, INTO FIRST AVENUE / STAMFORDHILL ROAD INTO ARGYLE ROAD JOIN M4 PROCEED TO N2 AT BALLITO, INTO AND ALONG N2 TO R66, INTO AND ALONG R66 BY PASSING GINGINDLOVU INTO AND ALONG R102, INTO AND ALONG TANNER ROAD (EMPANGENI RAIL), TO "B" RANK EMPANGENI RAIL AND RETURN.</p> <p>RETURN</p> <p>FROM "B" RANK EMPANGENI RAIL INTO AND ALONG TANNER ROAD, INTO AND ALONG R102, INTO AND ALONG R66 BY PASSING GINGINDLOVU, INTO N2, JOIN M4 AT BALLITO, PROCEED ALONG M4 TO DURBAN, RIGHT INTO ARGYLE ROAD, INTO UMGENI ROAD, RIGHT INTO LEOPOLD STREET, RIGHT INTO WARWICK AVENUE, RIGHT INTO ALICE STREET, LEFT INTO ALBERT STREET, INTO UMGENI ROAD TO CRABBE STREET TAXI RANK.</p>
12.23	<p>DURBAN METRO TO WELKOM.</p> <p>ROUTE: FROM CARTWRIGHT FLATS TAXI RANK INTO AND ALONG UMGENI ROAD, RIGHT INTO AND ALONG LEOPOLD STREET INTO AND ALONG N3 TO HARRISMITH, INTO AND ALONG N5 VIA BETHLEHEM, SENEKAL, INTO AND ALONG R70 VIA VENTERSBERG, INTO AND ALONG R73 VIA VIRGINIA INTO AND ALONG POWER ROAD TO CONSTANTIA / MOTHUSI ROAD TO TAXI RANK IN WELKOM AND RETURN.</p> <p>RETURN TRIP.</p> <p>ROUTE: FROM WELKOM TAXI RANK INTO CONSTANTIA / MOTHUSI ROAD, INTO AND ALONG POWER ROAD, INTO AND ALONG R73 VIA VIRGINIA, INTO AND ALONG R70 VIA VENTERSBERG, INTO AND ALONG N5 VIA SENEKAL AND BETHLEHEM, INTO HARRISMITH, INTO AND ALONG N3 TO DURBAN, INTO OLD DUTCH ROAD, ALICE STREET, LEFT INTO ALBERT STREET, INTO CARTWRIGHT FLATS TAXI RANK.</p> <p>ALTERNATIVELY: VIA PINETOWN ON RETURN TRIPS TO DURBAN (DROP PASSENGERS ONLY).</p> <p>FROM WELKOM...TO N3 INTO AND ALONG M13 TO PINETOWN INTO AND ALONG OLD MAIN ROAD RIGHT INTO CROMPTON STREET TO M13, JOIN N3 AT PARADISE VALLEY INTO AND ALONG N3 TO DURBAN INTO OLD DUTCH ROAD, ALICE STREET TO CARTWRIGHT FLATS TAXI RANK.</p> <p>NO PASSENGERS TO BE PICKED UP IN PINETOWN.</p> <p>NB: RETURN JOURNEY</p> <p>THE RETURN TRIP IS THE FORWARD TRIP IN REVERSE SAVE AND EXCEPT WHERE ONE WAY STREETS IN CITY AREAS DO NOT ALLOW THIS WHEN UPON THE ROUTE SHALL BE AS CLOSE AS POSSIBLE TO THAT OF THE FORWARD TRIP AND AS PRESCRIBED BY THE RELEVANT LOCAL AUTHORITY.</p>



transport

Department:
Transport
Province of KwaZulu-Natal

GAZETTE

LGKZNG79-2018-
MAR

REGION: ALL

12.24	<p>FROM APPROVED TAXI RANK IN DURBAN TO APPROVED TAXI RANK IN QWAQWA DIRECT AND RETURN FORWARD TRIP.</p> <p>ROUTE: FROM CARTWRIGHT FLATS TAXI RANK INTO AND ALONG UMGENI ROAD, INTO AND ALONG LEOPOLD STREET, INTO AND ALONG N3 TO HARRISMITH FROM HARRISMITH ALONG R712, INTO AND ALONG R57 TO PHUTHADITJABA INTO AND ALONG MAMPOI STREET TO QWAQWA TAXI RANK AND RETURN.</p> <p>ALTERNATIVELY ...INTO AND ALONG N3 TO R74, INTO AND ALONG R74, TO R712, INTO AND ALONG R712, INTO AND ALONG R57 TO PHUTHADITJABA, MAMPOI STREET TO QWAQWA TAXI RANK AND RETURN.</p> <p>RETURN TRIP.</p> <p>ROUTE: FROM QWAQWA TAXI RANK INTO AND ALONG MAMPOI STREET, INTO AND ALONG R57, INTO AND ALONG R712 TO HARRISMITH, INTO AND ALONG N3 TO DURBAN, INTO OLD DUTCH ROAD, ALICE STREET, LEFT INTO ALBERT STREET, INTO CARTWRIGHT FLATS TAXI RANK.</p> <p>ALTERNATIVELY: VIA PINETOWN ON RETURN TRIPS TO DURBAN (DROP PASSENGERS ONLY).</p> <p>FROM: QWAQWA TAXI RANK...TO N3 INTO AND ALONG M13 TO PINETOWN INTO AND ALONG OLD MAIN ROAD RIGHT INTO CROMPTON STREET TO M13, JOIN N3 AT PARADISE VALLEY INTO AND ALONG N3 TO DURBAN INTO OLD DUTCH ROAD, ALICE STREET LEFT INTO ALBERT STREET TO CARTWRIGHT FLATS TAXI RANK.</p> <p>NO PASSENGERS TO BE PICKED UP IN PINETOWN.</p>
12.25	<p>FROM CRABBE STREET TAXI RANK, INTO OSBORNE STREET, INTO FIRST AVENUE / STAMFORDHILL ROAD INTO ARGYLE ROAD AND JOIN M4 PROCEED TO N2 AT BALLITO, INTO AND ALONG N2 TO R66, INTO AND ALONG R66 BY PASSING ESHOWE, INTO AND ALONG R34, RIGHT INTO AND ALONG R66 TO ULUNDI, INTO PRINCESS MAGOGO STREET TO ULUNDI TAXI RANK AND RETURN.</p> <p>FROM ULUNDI TAXI RANK INTO PRINCESS MGOGO STREET, INTO AND ALONG R66, INTO AND ALONG R34, INTO AND ALONG R66 BY PASSING ESHOWE, INTO AND ALONG N2, JOIN M4 AT BALLITO, PROCEED ALONG M4 TO DURBAN, RIGHT INTO ARGYLE ROAD, LEFT INTO UMGENI ROAD, RIGHT INTO LEOPOLD STREET, RIGHT INTO WARWICK AVENUE, RIGHT INTO ALICE STREET, LEFT INTO ALBERT STREET, INTO UMGENI ROAD TO CRABBE STREET TAXI RANK.</p>
12.26	<p>DURBAN CBD TO GINGINDLOVU.</p> <p>FROM APPROVED TAXI RANK IN DURBAN TO APPROVED TAXI RANK IN GINGINDLOVU DIRECT AND RETURN.</p> <p>ROUTE: FROM CRABBE STREET TAXI RANK, INTO OSBORNE STREET, INTO FIRST AVENUE/STAMFORDHILL ROAD INTO ARGYLE ROAD JOIN M4 PROCEED TO N2 AT BALLITO, PROCEED ALONG THE N2 TO R258, INTO AND ALONG R258, INTO AND ALONG ROAD R102 TO MAIN STREET, GINGINDLOVU, CONTINUE ALONG MAIN STREET TO GINGINDLOVU TAXI RANK AND RETURN.</p> <p>RETURN TRIP.</p> <p>ROUTE: FROM GINGINDLOVU TAXI RANK INTO MAIN STREET, INTO AND ALONG R258, INTO N2, JOIN M4 AT BALLITO; PROCEED ALONG M4 TO DURBAN, RIGHT INTO ARGYLE ROAD, LEFT INTO UMGENI ROAD, RIGHT INTO LEOPOLD STREET, RIGHT INTO WARWICK AVENUE, RIGHT INTO ALICE STREET, LEFT INTO ALBERT STREET, INTO UMGENI ROAD TO CRABBE STREET TAXI RANK.</p>



transport

Department:
Transport
Province of KwaZulu-Natal

GAZETTE

LGKZNG79-2018-
MAR

REGION: ALL

12.27	<p>FROM APPROVED TAXI RANK IN DURBAN TO APPROVED TAXI RANK IN ESHOWE DIRECT AND RETURN.</p> <p>FROM CRABBE STREET TAXI RANK, LEFT INTO OSBORNE STREET INTO FIRST AVENUE / STAMFORDHILL ROAD INTO ARGYLE ROAD JOIN M4 PROCEED TO N2 AT BALLITO, CONTINUE ALONG N2 TO R66, INTO AND ALONG R66, TO ESHOWE, INTO AND ALONG JOHN ROSS HIGHWAY, INTO OSBORNE ROAD TO ESHOWE TAXI RANK AND RETURN.</p> <p>RETURN</p> <p>FROM ESHOWE TAXI RANK INTO OSBORNE ROAD, INTO AND ALONG JOHN ROSS HIGHWAY, INTO AND ALONG R66, INTO AND ALONG N2, JOIN M4 AT BALLITO, PROCEED ALONG M4 TO DURBAN, RIGHT INTO ARGYLE ROAD, LEFT INTO UMGENI ROAD, RIGHT INTO LEOPOLD STREET, RIGHT INTO WARWICK AVENUE, RIGHT INTO ALICE STREET, LEFT INTO ALBERT STREET, UMGENI ROAD TO CRABBE STREET TAXI RANK.</p>
12.28	<p>DURBAN TO STANDERTON.</p> <p>FROM OSBORNE ROAD TAXI RANK, LEFT TO FIRST AVENUE, BECOMES EPSOM ROAD, WHICH BECOMES INGUCE, RIGHT DAVID WEBSTER (LEOPOLD STREET), INTO N3, PASS MOOI RIVER OFF RAMP AND TURN RIGHT TO R103, PASS COLENZO, PASS ROOSBOM OFF RAMP AND TURN RIGHT TO N11, INTO LYELL STREET, LYELL STREET BECOMES N11, PASS NEWCASTLE, LEFT TO ADELADE TAMBO STREET, PASS VOLKSRUST, RIGHT TO GOVAN MBEKI DRIVE, INTO R23 PASS PERDEKOP, R23 BECOMES R546, RIGHT TO VRY STREET, RIGHT TO BURGER STREET INTO BURGER STREET INTO BURGER STREET INTO BURGER STREET TAXI RANK.</p> <p>RETURN ROUTE.</p> <p>FROM STANDERTON TAXI RANK IN BURGER STREET, INTO MONANI MASIYELA STREET, LEFT TO VRY STREET, LEFT TO R23, RIGHT TO ADELADE TAMBO STREET, LEFT TO N11 OFF RAMP AND TURN LEFT TO R103, PASS ROOSBOM AND COLENZO OFF RAMP AND LEFT TO N3, PASS ALL PLACES MENTIONED BEFORE ON N3, LEFT TO OLD DUTCH ROAD, INTO JOHANNES NKOSI (ALICE STREET), LEFT TO INGUCE (ALBERT STREET), INTO UMGENI ROAD, LEFT TO CRABBE STREET TAXI RANK.</p>
12.29	<p>DURBAN TO WITBANK.</p> <p>FROM OSBORNE ROAD TAXI RANK, LEFT TO FIRST AVENUE, BECOMES EPSOM ROAD, WHICH BECOMES INGUCE, RIGHT DAVID WEBSTER (LEOPOLD STREET), INTO N3, PASS MOOI RIVER OFF RAMP AND TURN RIGHT TO R103, PASS COLENZO, PASS ROOSBOM OFF RAMP AND TURN RIGHT TO N11, INTO LYELL STREET, LYELL STREET BECOMING N11, PASS LADYSMITH, PASS NEWCASTLE, PASS CHARLESTOWN, PASS VOLKSRUST, PASS AMERSFORT, PASS ERMELO, PASS HENDRINA, LEFT TO R38, RIGHT TO R542, RIGHT TO R544, RIGHT TO BEAUTY AVENUE, TO DUVAN TAXI RANK IN WITBANK.</p> <p>RETURN ROUTE.</p> <p>FROM DUVAN TAXI RANK IN WITBANK, LEFT TO BEAUTY STREET, LEFT TO R544, RIGHT TO M35, LEFT TO N17, RIGHT TO M35, INTO N11 OFF RAMP AND LEFT TO R103, PASS ROOSBOM AND COLENZO OFF RAMP AND LEFT TO N3, LEFT TO OLD DUTCH ROAD, INTO JOHANNES NKOSI (ALICE STREET), LEFT TO INGUCE (ALBERT STREET), INTO UMGENI ROAD, LEFT TO CRABBE STREET TAXI RANK.</p>
12.30	<p>DURBAN TO VEREENIGING</p> <p>FROM OSBORNE ROAD TAXI RANK, LEFT TO FIRST AVENUE, BECOMES EPSOM ROAD, WHICH BECOMES INGUCE, RIGHT DAVID WEBSTER (LEOPOLD STREET), INTO N3, PASS PIETERMARITZBURG, PASS MOOI RIVER, PASS HARRISMITH, PASS WARDEN, LEFT TO R54, LEFT TO R42, RIGHT TO GENERAL HERTZOG STREET, LEFT TO UNION STREET, TO VEREENIGING TAXI RANK (RS022) AND RETURN ON THE SAME ROUTE.</p> <p>RETURN ROUTE</p> <p>FROM VEREENIGING TAXI RANK (RS022), RIGHT TO GENERAL HERTZOG, RIGHT R54, TO N3, PASS ALL ABOVE MENTIONED PLACES THAT ARE ON THE N3 AND THEN LEFT TO OLD DUTCH ROAD, INTO JOHANNES NKOSI (ALICE STREET), LEFT TO INGUCE (ALBERT STREET), INTO UMGENI ROAD, LEFT TO CRABBE STREET TAXI RANK.</p>



transport

Department:
Transport
Province of KwaZulu-Natal

GAZETTE

LGKZNG79-2018-
MAR

REGION: ALL

1) Application Number: APP0097249	2) Gazette Number: LGKZNG79-2018-MAR
3) Applicant: ZE NTANZI ID NO. 5805155654087 Association: DURBAN LONG DISTANCE TAXI ASSOCIATION	4) Applicant Address: 32 UMGENI ROAD 273 UMGENI CENTRE KWAZULU NATAL 4001
5) Existing Licence Holder: NOT APPLICABLE ID NO. NOT APPLICABLE	6) Existing Licence Holder Address: NOT APPLICABLE
7) Type of application: NEW OPERATING LICENCE	8) Operating Licence Number: NOTAVAILABLE
9) Vehicle Type: MIDIBUS	10) 1 X 22 (SEATED) + 0 (STANDING)
11) Region: DURBAN CENTRAL	
12.1	<p>FROM APPROVED TAXI RANK IN DURBAN TO WANDERERS STREET, JOHANNESBURG TO PARK CITY TAXI RANK NO. 2 DIRECT AND RETURN.</p> <p>ROUTE: FROM CRABBE STREET / OSBORNE STREET TAXI RANK INTO FIRST AVENUE, EPSOME ROAD, UMGENI ROAD, LEOPOLD STREET, INTO AND ALONG N3 BY PASSING PIETERMARTIZBURG, HARRISMITH TO M2 WEST JOHANNESBURG, INTO AND ALONG HARROW ROAD, ANDERSON STREET, TROY STREET, PLAIN STREET, WANDERERS STREET, TO WANDERERS STREET TAXI RANK JOHANNESBURG AND RETURN.</p> <p>RETURN TRIP.</p> <p>ROUTE: FROM WANDERERS STREET TAXI RANK INTO PLAIN STREET, TROY STREET, ANDERSON STREET, INTO AND ALONG HARROW ROAD, INTO AND ALONG M2 EAST, INTO AND ALONG N3 PASSING HARRISMITH, AND PIETERMARITZBURG TO DURBAN, INTO OLD DUTCH ROAD, ALICE STREET, LEFT INTO ALBERT STREET, UMGENI ROAD INTO CRABBE STREET / OSBORNE STREET TAXI RANK.</p>
12.2	<p>FROM CARTWRIGHT FLATS TAXI RANK, INTO UMGENI ROAD TURN INTO ARGYLE ROAD AND JOIN M4 PROCEED TO N2 AT BALLITO, PROCEED ALONG N2 INTO AND ALONG R74 BY PASSING STANGER TO KRANSKOP, RIGHT INTO MAIN ROAD KRANSKOP TO KRANSKOP TAXI RANK AND RETURN.</p> <p>FROM KRANSKOP TAXI RANK, INTO MAIN ROAD, INTO AND ALONG R74 BY PASSING STANGER, INTO AND ALONG N2, JOIN M4 AT BALLITO, PROCEED ALONG M4 TO DURBAN, RIGHT INTO ARGYLE ROAD, LEFT INTO UMGENI ROAD, RIGHT INTO LEOPOLD STREET, RIGHT INTO WARWICK AVENUE, RIGHT INTO ALICE STREET, LEFT INTO ALBERT STREET TO CARTWRIGHT FLATS TAXI RANK.</p>
12.3	<p>FROM APPROVED TAXI RANKS IN DURBAN TO APPROVED TAXI RANKS IN MANGUZA DIRECT AND RETURN.</p> <p>FROM CARTWRIGHT FLATS TAXI RANK INTO UMGENI ROAD TURN INTO ARGYLE ROAD AND JOIN M4 PROCEED TO N2 AT BALLITO, INTO AND ALONG N2, INTO AND ALONG R38, INTO AND ALONG R38 BY PASSING JOZINI INTO AND ALONG R22 TO KWANGWANASE, INTO MAIN ROAD KWANGWANASE TO KWANGWANASE TAXI RANK AND RETURN.</p> <p>RETURN.</p> <p>FROM KWANGWANASE TAXI RANK INTO MAIN ROAD, INTO AND ALONG R22, INTO AND ALONG R38 PASSING JOZINI, INTO AND ALONG N2, JOIN M4 AT BALLITO, PROCEED ALONG M4 TO DURBAN, RIGHT INTO ARGYLE STREET, LEFT INTO UMGENI ROAD, RIGHT INTO LEOPOLD STREET, RIGHT INTO WARWICK AVENUE, RIGHT INTO ALICE STREET, LEFT INTO ALBERT STREET, TO CARTWRIGHT FLATS TAXI RANK.</p>



transport

Department:
Transport
Province of KwaZulu-Natal

GAZETTE

LGKZNG79-2018-
MAR

REGION: ALL

12.4	<p>APPROVED TAXI RANKS IN DURBAN TO APPROVED TAXI RANKS IN PONGOLA DIRECT AND RETURN.</p> <p>FROM CARTWRIGHT FLATS TAXI RANK, INTO UMGENI ROAD, INTO ARGYLE ROAD JOIN M4 PROCEED TO N2 AT BALLITO, INTO AND ALONG N2 TO PONGOLA, TURNING INTO PONGOLA TAXI RANK AND RETURN.</p> <p>RETURN</p> <p>FROM PONGOLA TAXI RANK, INTO AND ALONG N2, JOIN M4 AT BALLITO, PROCEED ALONG M4 TO DURBAN, RIGHT INTO ARGYLE ROAD, LEFT INTO UMGENI ROAD, RIGHT INTO LEOPOLD STREET, RIGHT INTO WARWICK AVENUE, RIGHT INTO ALICE STREET LEFT INTO ALBERT STREET, INTO CARTWRIGHT FLATS TAXI RANK.</p>
12.5	<p>SCHEDULE "B"</p> <p>ROUTE 1B.</p> <p>FROM APPROVED TAXI RANK IN DURBAN TO APPROVED TAXI RANK IN FICKSBURG DIRECT AND RETURN FORWARD TRIP</p> <p>ROUTE: FROM CARTWRIGHT FLATS TAXI RANK INTO AND ALONG UMGENI ROAD RIGHT INTO AND ALONG LEOPOLD STREET INTO AND ALONG N3 TO HARRISMITH INTO AND ALONG R712, INTO AND ALONG R711 VIA FOURIESBERG, INTO AND ALONG R26 TO FICKSBURG, INTO MC CABE STREET, INTO AND ALONG TOORN STREET TO TAXI RANK IN FICKSBURG AND RETURN.</p> <p>RETURN TRIP.</p> <p>ROUTE: FROM FICKSBURG TAXI RANK INTO AND ALONG TOORN STREET, INTO MCCABE STREET INTO AND ALONG R26, INTO AND ALONG R711 VIA FICKSBURG, INTO AND ALONG R712 TO HARRISMITH INTO AND ALONG N3 TO DURBAN, INTO OLD DUTCH ROAD, ALICE STREET, LEFT INTO ALBERT STREET, INTO CARTWRIGHT FLATS TAXI RANK.</p> <p>ALTERNATIVELY: VIA PINETOWN ON RETURN TRIPS TO DURBAN (DROP PASSENGERS ONLY): FROM FICKSBURG TAXI RANK...TO N3 INTO AND ALONG M13 TO PINETOWN INTO AND ALONG OLD MAIN ROAD RIGHT INTO CROMPTON STREET TO M13, JOIN N3 AT PARADISE VALLEY INTO AND ALONG N3 TO DURBAN, INTO OLD DUTCH ROAD, ALICE STREET LEFT INTO ALBERT STREET TO CARTWRIGHT FLATS TAXI RANK. NO PASSENGERS TO BE PICKED UP IN PINETOWN.</p>
12.6	<p>FROM DURBAN TO POINTS WITHIN THE PROVINCE OF KZN ONLY. NO PICKING UP OR SETTING DOWN OF PASSENGERS EN ROUTE.</p>
12.7	<p>FROM CRABBE STREET TAXI RANK LEFT INTO OSBORNE STREET, INTO FIRST AVENUE / STAMFORDHILL ROAD INTO ARGYLE ROAD JOIN M4 PROCEED TO N2 AT BALLITO, INTO AND ALONG N2 TO R618 AT MTUBATUBA, INTO AND ALONG R618 TO TAXI RANK AT HLABISA AND RETURN.</p> <p>FROM HLABISA TAXI RANK INTO AND ALONG R618, INTO AND ALONG N2, JOIN M4 AT BALLITO, PROCEED ALONG M4 TO DURBAN, RIGHT INTO ARGYLE ROAD, LEFT INTO UMGENI ROAD, RIGHT INTO LEOPOLD STREET, RIGHT INTO WARWICK AVENUE, RIGHT INTO ALICE STREET, LEFT INTO ALBERT STREET, UMGENI ROAD TO CRABBE STREET TAXI RANK.</p>
12.8	<p>FROM CRABBE STREET TAXI RANK, INTO OSBORNE STREET INTO FIRST AVENUE, JOIN EPSOME ROAD, UMGENI ROAD INTO LEOPOLD STREET, JOIN N3 AND PROCEED ALONG N3, FROM N3 ONTO R103 AT COLENZO JOIN N11 INTO LADYSMITH AND TURN AT QUEEN STREET TO LADYSMITH TAXI RANK AND RETURN.</p> <p>RETURN</p> <p>FROM LADYSMITH TAXI RANK INTO QUEEN STREET, INTO N11, INTO AND ALONG R103, JOIN N3 AT COLENZO, INTO AND ALONG N3 TO DURBAN, INTO OLD DUTCH ROAD, ALICE STREET, LEFT INTO ALBERT STREET, UMGENI ROAD TO CRABBE STREET TAXI RANK.</p>



transport

Department:
Transport
Province of KwaZulu-Natal

GAZETTE

LGKZNG79-2018-
MAR

REGION: ALL

12.9	<p>FROM APPROVED TAXI RANK IN DURBAN TO APPROVED TAXI RANK IN MANDINI DIRECT AND RETURN FORWARD TRIP.</p> <p>ROUTE: FROM CARTWRIGHT FLATS TAXI RANK INTO UMGENI ROAD TURN INTO ARGYLE ROAD AND JOIN M4 PROCEED TO N2 AT BALLITO, INTO AND ALONG N2 UNTIL R245, INTO AND ALONG R245 VIA DARNALL TO R102, INTO AND ALONG R102 TO R258 INTO MANDINI, INTO AND ALONG MAIN ROAD MANDINI TO AMATIKULU RANKING AT THE MANDINI TAXI RANK AND RETURN.</p> <p>RETURN TRIP.</p> <p>ROUTE: FROM MANDINI TAXI RANK INTO AND ALONG MAIN ROAD FROM AMATIKULU, INTO R258, INTO AND ALONG R102 VIA DARNALL INTO AND ALONG R245, INTO N2, JOIN M4 AT BALLITO, PROCEED ALONG M4 TO DURBAN, RIGHT INTO ARGYLE ROAD, LEFT INTO UMGENI ROAD, RIGHT INTO LEOPOLD STREET, RIGHT INTO WARWICK AVENUE, RIGHT INTO ALICE STREET, LEFT INTO ALBERT STREET TO CARTWRIGHT FLATS TAXI RANK.</p>
12.10	<p>FROM CRABBE STREET TAXI RANK, INTO OSBORNE STREET, INTO FIRST AVENUE INTO EPSOME ROAD AND TURN INTO LEOPOLD STREET, INTO AND ALONG N3 AND PROCEED TO R103 AT COLENZO INTO AND ALONG R103, INTO AND ALONG N11 TO NEWCASTLE, TURN INTO ALLEN STREET, INTO KIRKLAND STREET, VOORTREKKER STREET TO NEWCASTLE TAXI RANK AND RETURN.</p> <p>RETURN</p> <p>FROM NEWCASTLE TAXI RANK INTO VOORTREKKER STREET, INTO KIRKLAND STREET, INTO ALLEN STREET, INTO AND ALONG N11, INTO AND ALONG R103, JOIN N3 AT COLENZO, INTO AND ALONG N3 TO DURBAN, INTO OLD DUTCH ROAD, ALICE STREET</p>
12.11	<p>FROM APPROVED TAXI RANK IN DURBAN TO APPROVED TAXI RANK IN STANGER DIRECT AND RETURN FORWARD TRIP.</p> <p>ROUTE: FROM CARTWRIGHT FLATS TAXI RANK INTO UMGENI ROAD TURN INTO ARGYLE ROAD AND JOIN M4, INTO AND ALONG M4, INTO R214 VIA UMHLALI, JOIN R102 VIA SHAKASKRAAL TURN INTO CHIEF ALBERT LUTHULI STREET INTO BALCOMBE ROAD TO KWA DUKUZA/STANGER TAXI RANK AND RETURN.</p> <p>RETURN TRIP.</p> <p>ROUTE: FROM KWADUKUZA / STANGER TAXI RANK INTO BALCOMBE ROAD, INTO CHIEF ALBERT LUTHULI STREET, JOIN THE R102 VIA SHAKASKRAAL, INTO R214 VIA UMHLALI, INTO AND ALONG M4 TO DURBAN, INTO ARGYLE ROAD, LEFT INTO UMGENI ROAD, RIGHT INTO LEOPOLD STREET, RIGHT INTO WARWICK AVENUE, RIGHT INTO ALICE STREET LEFT INTO ALBERT STREET, INTO CARTWRIGHT FLATS TAXI RANK.</p>
12.12	<p>FROM APPROVED TAXI RANK IN DURBAN TO APPROVED TAXI RANK IN MKUZE DIRECT AND RETURN.</p> <p>FROM CARTWRIGHT FLATS TAXI RANK INTO UMGENI ROAD TURN INTO ARGYLE ROAD AND JOIN M4 PROCEED TO N2 AT BALLITO, INTO AND ALONG N2 RIGHT INTO MKUZE MAIN ROAD, INTO EAGLE AVENUE TO MKUZE TAXI RANK AND RETURN.</p> <p>RETURN</p> <p>FROM MKUZE TAXI RANK INTO EAGLE AVENUE, INTO MAIN ROAD, INTO AND ALONG N2, JOIN M4 AT BALLITO, PROCEED ALONG M4 TO DURBAN, RIGHT INTO ARGYLE ROAD, LEFT INTO UMGENI ROAD, RIGHT INTO LEOPOLD STREET, RIGHT INTO WARWICK AVENUE, RIGHT INTO ALICE STREET, LEFT INTO ALBERT STREET TO CARTWRIGHT FLATS TAXI RANK.</p>



transport

Department:
Transport
Province of KwaZulu-Natal

GAZETTE

LGKZNG79-2018-
MAR

REGION: ALL

12.13	<p>FROM APPROVED TAXI RANKS IN DURBAN TO APPROVED TAXI RANK IN MELMOTH DIRECT AND RETURN.</p> <p>FROM CRABBE STREET TAXI RANK, LEFT INTO OSBORNE, INTO FIRST AVENUE / STAMFORDHILL ROAD INTO ARGYLE ROAD JOIN M4 PROCEED TO N2 AT BALLITO, INTO AND ALONG N2 TO R66, INTO AND ALONG R66 TO MELMOTH, INTO AND VICTORIA STREET TO MELMOTH TAXI RANK AND RETURN.</p> <p>RETURN</p> <p>FROM MELMOTH TAXI RANK INTO VICTORIA STREET, INTO AND ALONG R66, INTO AND ALONG N2, JOIN M4 AT BALLITO; PROCEED ALONG M4 TO DURBAN, RIGHT INTO ARGYLE ROAD, LEFT INTO UMGENI ROAD, RIGHT INTO LEOPOLD STREET, RIGHT IN TO WARWICK AVENUE, RIGHT INTO ALICE STREET, LEFT INTO ALBERT STREET, INTO UMGENI ROAD TO CRABBE STREET TAXI RANK.</p>
12.14	<p>FROM APPROVED TAXI RANK IN DURBAN TO APPROVED TAXI RANK IN GINGINDLOVU DIRECT AND RETURN</p> <p>FORWARD TRIP ROUTE: FROM CRABBE STREET TAXI RANK, INTO OSBORNE STREET, INTO FIRST AVENUE / STAMFORDHILL ROAD INTO ARGYLE ROAD JOIN M4 PROCEED TO N2 AT BALLITO, PROCEED ALONG THE N2 TO R258, INTO AND ALONG R258, INTO AND ALONG ROAD R102 TO MAIN STREET, GINGINDLOVU, CONTINUE ALONG MAIN STREET TO GINGINDLOVU TAXI RANK AND RETURN.</p> <p>RETURN TRIP ROUTE: FROM GINGINDLOVU TAXI RANK INTO MAIN STREET, INTO AND ALONG R102, INTO AND ALONG R258, INTO N2, JOIN M4 AT BALLITO, PROCEED ALONG M4 TO DURBAN, RIGHT INTO ARGYLE ROAD, LEFT INTO UMGENI ROAD, RIGHT INTO LEOPOLD STREET, RIGHT INTO WARWICK AVENUE, RIGHT INTO ALICE STREET, LEFT INTO ALBERT STREET, INTO UMGENI ROAD TO CRABBE STREET TAXI RANK.</p>
12.15	<p>FROM APPROVED TAXI RANK IN DURBAN TO APPROVED TAXI RANK IN MTUBATUBA DIRECT AND RETURN</p> <p>FORWARD TRIP.</p> <p>ROUTE: FROM CRABBE STREET TAXI RANK, LEFT INTO OSBORNE STREET INTO FIRST AVENUE / STAMFORDHILL ROAD INTO ARGYLE ROAD JOIN M4 PROCEED TO N2 AT BALLITO, INTO AND ALONG N2 TO BHOBZA ROAD (MTUBATUBA) INTO AND ALONG BHOBZA ROAD, INTO AND ALONG RIVERVIEW ROAD, INTO AND ALONG JOHN ROSS ROAD, INTO AND ALONG NYATHI ROAD TO MTUBATUBA TAXI RANK AND RETURN.</p> <p>RETURN TRIP.</p> <p>ROUTE: FROM MTUBATUBA TAXI RANK, INTO AND ALONG NYATHI ROAD, INTO AND ALONG JOHN ROSS ROAD, INTO AND ALONG RIVERVIEW ROAD, INTO AND ALONG BHOBZA ROAD, INTO AND ALONG N2, JOIN M4 AT BALLITO, PROCEED ALONG M4 TO DURBAN, RIGHT INTO ARGYLE ROAD, LEFT INTO UMGENI ROAD, RIGHT INTO LEOPOLD STREET, RIGHT INTO WARWICK AVENUE, RIGHT INTO ALICE STREET, LEFT INTO ALBERT STREET, UMGENI ROAD TO CRABBE STREET TAXI RANK</p>
12.16	<p>FROM APPROVED TAXI RANK IN DURBAN TO APPROVED TAXI RANK IN NONGOMA .</p> <p>FORWARD TRIP.</p> <p>ROUTE: FROM CRABBE STREET TAXI RANK LEFT INTO OSBORNE STREET, INTO FIRST AVENUE / STAMFORDHILL ROAD INTO ARGYLE ROAD AND JOIN M4 PROCEED TO N2 AT BALLITO, INTO AND ALONG N2 TO R66, INTO AND ALONG R66 BY PASSING ESHOWE, INTO AND ALONG R34, TURN TO R66 TO NONGOMA BY PASSING ULUNDI TO NONGOMA TAXI RANK AND RETURN.</p> <p>RETURN TRIP.</p> <p>ROUTE: FROM NONGOMA TAXI RANK, TURN INTO R66 BY PASSING ULUNDI, INTO AND ALONG R34, INTO AND ALONG R66 BY PASSING ESHOWE, INTO AND ALONG N2, JOIN M4 AT BALLITO, PROCEED ALONG M4 TO DURBAN, RIGHT INTO ARGYLE ROAD, LEFT INTO UMGENI ROAD, RIGHT INTO LEOPOLD STREET, RIGHT INTO WARWICK AVENUE, RIGHT INTO ALICE STREET, LEFT INTO ALBERT STREET, UMGENI ROAD, TO CRABBE STREET TAXI RANK.</p>



transport

Department:
Transport
Province of KwaZulu-Natal

GAZETTE

LGKZNG79-2018-
MAR

REGION: ALL

12.17	<p>FROM CRABBE STREET TAXI RANK, INTO OSBORNE STREET, INTO FIRST AVENUE JOIN EPSOME ROAD, UMGENI ROAD INTO LEOPOLD STREET JOIN N3 AND PROCEED ALONG N3 TO R103 AT COLENZO, ALONG R103, JOIN N11 PROCEED TO R692 TO DUNDEE INTO AND ALONG R68, INTO DUNDEE AND TURN TO VICTORIA STREET TAXI RANK IN DUNDEE AND RETURN.</p> <p>FROM VICTORIA STREET TAXI RANK INTO AND ALONG R68, INTO AND ALONG R692, INTO AND ALONG N11, INTO AND ALONG R103, JOIN N3 AT COLENZO, INTO AND ALONG N3 TO DURBAN, OLD DUTCH ROAD, ALICE STREET, LEFT INTO ALBERT STREET, UMGENI ROAD TO CRABBE STREET TAXI RANK.</p>
12.18	<p>FROM APPROVED TAXI RANK IN DURBAN TO APPROVED TAXI RANK IN BABANANGO DIRECT AND RETURN.</p> <p>FROM CARTWRIGHT FLATS TAXI RANK INTO UMGENI ROAD TURN INTO ARGYLE ROAD AND JOIN M4 PROCEED TO N2 AT BALLITO, INTO AND ALONG THE N2 TO R66, INTO AND ALONG R66, LEFT INTO AND ALONG R68 TO TAXI RANK AT BABANANGO AND RETURN.</p> <p>RETURN TRIP</p> <p>FROM BABANANGO TAXI RANK INTO AND ALONG R68, INTO AND ALONG R66, INTO N2, JOIN M4 AT BALLITO; PROCEED ALONG M4 TO DURBAN, RIGHT INTO ARGYLE ROAD, LEFT INTO UMGENI ROAD, RIGHT INTO LEOPOLD STREET, RIGHT INTO WARWICK AVENUE, RIGHT INTO ALICE STREET, LEFT INTO ALBERT STREET, TO CARTWRIGHT FLATS TAXI RANK.</p>
12.19	<p>FROM APPROVED TAXI RANK IN DURBAN TO APPROVED TAXI RANK IN VRYHEID DIRECT AND RETURN FORWARD TRIP.</p> <p>ROUTE: FROM CRABBE STREET TAXI RANK LEFT INTO OSBORNE STREET, INTO FIRST AVENUE, STAMFORDHILL ROAD JOIN M4 PROCEED TO N2 AT BALLITO INTO AND ALONG N2, TO R66 VIA GINGINDLOVU INTO AND ALONG R34 VIA MELMOTH AND CONTINUE TO VRYHEID EAST ON R34 JOIN STRETCH STREET AND TURN AT BOCRET STREET TO VRYHEID TAXI RANK AND RETURN.</p> <p>RETURN TRIP.</p> <p>ROUTE: FROM VRYHEID TAXI RANK INTO BOCRET STREET, INTO STRETCH STREET, INTO R34 WEST, INTO AND ALONG R34 VIA MELMOTH, INTO AND ALONG R66 VIA GINGINDLOVU, INTO AND ALONG N2, JOIN M4 AT BALLITO, PROCEED ALONG M4 TO DURBAN, RIGHT INTO ARGYLE ROAD, LEFT INTO UMGENI ROAD, RIGHT INTO LEOPOLD STREET, RIGHT INTO WARWICK AVENUE, RIGHT INTO ALICE STREET, LEFT INTO ALBERT STREET, UMGENI ROAD TO CRABBE STREET TAXI RANK.</p> <p>NB: RETURN JOURNEY THE RETURN TRIP IS THE FORWARD TRIP IN REVERSE SAVE AND EXCEPT WHERE ONE WAY STREETS IN CITY AREAS DO NOT ALLOW THIS WHEREUPON THE ROUTE SHALL BE AS CLOSE AS POSSIBLE TO THAT OF THE FORWARD TRIP AND AS PRESCRIBED BY THE RELEVANT LOCAL AUTHORITY.</p>
12.20	<p>FROM CRABBE STREET TAXI RANK, INTO OSBORNE STREET, INTO FIRST AVENUE / STAMFORDHILL ROAD INTO ARGYLE ROAD JOIN M4 PROCEED TO N2 AT BALLITO, INTO AND ALONG N2 TO R22 AT HLULUWE INTO MAIN ROAD HLULUWE, INTO HLULUWE TAXI RANK AND RETURN.</p> <p>RETURN</p> <p>FROM HLULUWE TAXI RANK, INTO MAIN ROAD, INTO AND ALONG R22, INTO AND ALONG N2, JOIN M4 AT BALLITO; PROCEED ALONG M4 TO DURBAN, RIGHT INTO ARGYLE ROAD, LEFT INTO UMGENI ROAD, RIGHT INTO LEOPOLD STREET, RIGHT INTO WARWICK AVENUE, RIGHT INTO ALICE STREET, LEFT INTO ALBERT STREET, INTO UMGENI ROAD TO CRABBE STREET TAXI RANK</p>
12.21	<p>FROM CRABBE STREET TAXI RANK, INTO OSBORNE STREET, INTO FIRST AVENUE / STAMFORDHILL ROAD INTO ARGYLE ROAD JOIN M4 PROCEED TO N2 AT BALLITO, INTO AND ALONG N2 TO R34, INTO AND ALONG R34 (JOHN ROSS HIGHWAY), INTO AND ALONG BULLION ROAD, INTO KRUGER RAND ROAD TO RICHARDSBAY TAXI RANK AND RETURN.</p> <p>FROM RICHARDSBAY TAXI RANK, INTO KRUGER RAND ROAD, INTO AND ALONG BULLION ROAD, ALONG R34 (JOHN ROSS HIGHWAY), INTO AND ALONG N2, JOIN M4 AT BALLITO, PROCEED ALONG M4 TO DURBAN, RIGHT INTO ARGYLE ROAD, LEFT INTO UMGENI ROAD, RIGHT INTO LEOPOLD STREET, RIGHT INTO WARWICK AVENUE, RIGHT INTO ALICE STREET, LEFT INTO ALBERT STREET, INTO UMGENI ROAD INTO CRABBE STREET TAXI RANK.</p>



transport

Department:
Transport
Province of KwaZulu-Natal

GAZETTE

LGKZNG79-2018-
MAR

REGION: ALL

12.22	<p>FROM APPROVED TAXI RANK IN DURBAN TO APPROVED TAXI RANKS IN EMPANGENI DIRECT AND RETURN.</p> <p>FROM CRABBE STREET TAXI RANK, INTO OSBORNE STREET, INTO FIRST AVENUE / STAMFORDHILL ROAD INTO ARGYLE ROAD JOIN M4 PROCEED TO N2 AT BALLITO, INTO AND ALONG N2 TO R66, INTO AND ALONG R66 BY PASSING GINGINDLOVU, INTO ALONG R102 TO EMPANGENI, LEFT INTO AND ALONG JOHN ROSS HIGHWAY TO EMPANGENI "A" TAXI RANK AND RETURN.</p> <p>RETURN</p> <p>FROM EMPANGENI "A" TAXI RANK INTO AND ALONG JOHN ROSS HIGHWAY, RIGHT INTO R102, INTO AND ALONG R66 BY PASSING GINGINDLOVU, INTO AND ALONG N2, JOIN M4 AT BALLITO, PROCEED ALONG M4 TO DURBAN, RIGHT INTO ARGYLE ROAD, LEFT INTO UMGENI ROAD, RIGHT INTO LEOPOLD STREET, RIGHT INTO WARWICK AVENUE, RIGHT INTO ALICE STREET, LEFT INTO ALBERT STREET, INTO UMGENI ROAD TO CRABBE STREET TAXI RANK.</p> <p>FROM CRABBE STREET TAXI RANK, INTO OSBORNE STREET, INTO FIRST AVENUE / STAMFORDHILL ROAD INTO ARGYLE ROAD JOIN M4 PROCEED TO N2 AT BALLITO, INTO AND ALONG N2 TO R66, INTO AND ALONG R66 BY PASSING GINGINDLOVU INTO AND ALONG R102, INTO AND ALONG TANNER ROAD (EMPANGENI RAIL), TO "B" RANK EMPANGENI RAIL AND RETURN.</p> <p>RETURN</p> <p>FROM "B" RANK EMPANGENI RAIL INTO AND ALONG TANNER ROAD, INTO AND ALONG R102, INTO AND ALONG R66 BY PASSING GINGINDLOVU, INTO N2, JOIN M4 AT BALLITO, PROCEED ALONG M4 TO DURBAN, RIGHT INTO ARGYLE ROAD, INTO UMGENI ROAD, RIGHT INTO LEOPOLD STREET, RIGHT INTO WARWICK AVENUE, RIGHT INTO ALICE STREET, LEFT INTO ALBERT STREET, INTO UMGENI ROAD TO CRABBE STREET TAXI RANK.</p>
12.23	<p>DURBAN METRO TO WELKOM.</p> <p>ROUTE: FROM CARTWRIGHT FLATS TAXI RANK INTO AND ALONG UMGENI ROAD, RIGHT INTO AND ALONG LEOPOLD STREET INTO AND ALONG N3 TO HARRISMITH, INTO AND ALONG N5 VIA BETHLEHEM, SENEKAL, INTO AND ALONG R70 VIA VENTERSBERG, INTO AND ALONG R73 VIA VIRGINIA INTO AND ALONG POWER ROAD TO CONSTANTIA / MOTHUSI ROAD TO TAXI RANK IN WELKOM AND RETURN.</p> <p>RETURN TRIP.</p> <p>ROUTE: FROM WELKOM TAXI RANK INTO CONSTANTIA / MOTHUSI ROAD, INTO AND ALONG POWER ROAD, INTO AND ALONG R73 VIA VIRGINIA, INTO AND ALONG R70 VIA VENTERSBERG, INTO AND ALONG N5 VIA SENEKAL AND BETHLEHEM, INTO HARRISMITH, INTO AND ALONG N3 TO DURBAN, INTO OLD DUTCH ROAD, ALICE STREET, LEFT INTO ALBERT STREET, INTO CARTWRIGHT FLATS TAXI RANK.</p> <p>ALTERNATIVELY: VIA PINETOWN ON RETURN TRIPS TO DURBAN (DROP PASSENGERS ONLY).</p> <p>FROM WELKOM...TO N3 INTO AND ALONG M13 TO PINETOWN INTO AND ALONG OLD MAIN ROAD RIGHT INTO CROMPTON STREET TO M13, JOIN N3 AT PARADISE VALLEY INTO AND ALONG N3 TO DURBAN INTO OLD DUTCH ROAD, ALICE STREET TO CARTWRIGHT FLATS TAXI RANK.</p> <p>NO PASSENGERS TO BE PICKED UP IN PINETOWN.</p> <p>NB: RETURN JOURNEY</p> <p>THE RETURN TRIP IS THE FORWARD TRIP IN REVERSE SAVE AND EXCEPT WHERE ONE WAY STREETS IN CITY AREAS DO NOT ALLOW THIS WHEN UPON THE ROUTE SHALL BE AS CLOSE AS POSSIBLE TO THAT OF THE FORWARD TRIP AND AS PRESCRIBED BY THE RELEVANT LOCAL AUTHORITY.</p>



transport

Department:
Transport
Province of KwaZulu-Natal

GAZETTE

LGKZNG79-2018-
MAR

REGION: ALL

12.24	<p>FROM APPROVED TAXI RANK IN DURBAN TO APPROVED TAXI RANK IN QWAQWA DIRECT AND RETURN FORWARD TRIP.</p> <p>ROUTE: FROM CARTWRIGHT FLATS TAXI RANK INTO AND ALONG UMGENI ROAD, INTO AND ALONG LEOPOLD STREET, INTO AND ALONG N3 TO HARRISMITH FROM HARRISMITH ALONG R712, INTO AND ALONG R57 TO PHUTHADITJABA INTO AND ALONG MAMPOI STREET TO QWAQWA TAXI RANK AND RETURN.</p> <p>ALTERNATIVELY ...INTO AND ALONG N3 TO R74, INTO AND ALONG R74, TO R712, INTO AND ALONG R712, INTO AND ALONG R57 TO PHUTHADITJABA, MAMPOI STREET TO QWAQWA TAXI RANK AND RETURN.</p> <p>RETURN TRIP.</p> <p>ROUTE: FROM QWAQWA TAXI RANK INTO AND ALONG MAMPOI STREET, INTO AND ALONG R57, INTO AND ALONG R712 TO HARRISMITH, INTO AND ALONG N3 TO DURBAN, INTO OLD DUTCH ROAD, ALICE STREET, LEFT INTO ALBERT STREET, INTO CARTWRIGHT FLATS TAXI RANK.</p> <p>ALTERNATIVELY: VIA PINETOWN ON RETURN TRIPS TO DURBAN (DROP PASSENGERS ONLY).</p> <p>FROM: QWAQWA TAXI RANK...TO N3 INTO AND ALONG M13 TO PINETOWN INTO AND ALONG OLD MAIN ROAD RIGHT INTO CROMPTON STREET TO M13, JOIN N3 AT PARADISE VALLEY INTO AND ALONG N3 TO DURBAN INTO OLD DUTCH ROAD, ALICE STREET LEFT INTO ALBERT STREET TO CARTWRIGHT FLATS TAXI RANK.</p> <p>NO PASSENGERS TO BE PICKED UP IN PINETOWN.</p>
12.25	<p>FROM CRABBE STREET TAXI RANK, INTO OSBORNE STREET, INTO FIRST AVENUE / STAMFORDHILL ROAD INTO ARGYLE ROAD AND JOIN M4 PROCEED TO N2 AT BALLITO, INTO AND ALONG N2 TO R66, INTO AND ALONG R66 BY PASSING ESHOWE, INTO AND ALONG R34, RIGHT INTO AND ALONG R66 TO ULUNDI, INTO PRINCESS MAGOGO STREET TO ULUNDI TAXI RANK AND RETURN.</p> <p>FROM ULUNDI TAXI RANK INTO PRINCESS MGOGO STREET, INTO AND ALONG R66, INTO AND ALONG R34, INTO AND ALONG R66 BY PASSING ESHOWE, INTO AND ALONG N2, JOIN M4 AT BALLITO, PROCEED ALONG M4 TO DURBAN, RIGHT INTO ARGYLE ROAD, LEFT INTO UMGENI ROAD, RIGHT INTO LEOPOLD STREET, RIGHT INTO WARWICK AVENUE, RIGHT INTO ALICE STREET, LEFT INTO ALBERT STREET, INTO UMGENI ROAD TO CRABBE STREET TAXI RANK.</p>
12.26	<p>DURBAN CBD TO GINGINDLOVU.</p> <p>FROM APPROVED TAXI RANK IN DURBAN TO APPROVED TAXI RANK IN GINGINDLOVU DIRECT AND RETURN.</p> <p>ROUTE: FROM CRABBE STREET TAXI RANK, INTO OSBORNE STREET, INTO FIRST AVENUE/STAMFORDHILL ROAD INTO ARGYLE ROAD JOIN M4 PROCEED TO N2 AT BALLITO, PROCEED ALONG THE N2 TO R258, INTO AND ALONG R258, INTO AND ALONG ROAD R102 TO MAIN STREET, GINGINDLOVU, CONTINUE ALONG MAIN STREET TO GINGINDLOVU TAXI RANK AND RETURN.</p> <p>RETURN TRIP.</p> <p>ROUTE: FROM GINGINDLOVU TAXI RANK INTO MAIN STREET, INTO AND ALONG R258, INTO N2, JOIN M4 AT BALLITO; PROCEED ALONG M4 TO DURBAN, RIGHT INTO ARGYLE ROAD, LEFT INTO UMGENI ROAD, RIGHT INTO LEOPOLD STREET, RIGHT INTO WARWICK AVENUE, RIGHT INTO ALICE STREET, LEFT INTO ALBERT STREET, INTO UMGENI ROAD TO CRABBE STREET TAXI RANK.</p>



transport

Department:
Transport
Province of KwaZulu-Natal

GAZETTE

LGKZNG79-2018-
MAR

REGION: ALL

12.27	<p>FROM APPROVED TAXI RANK IN DURBAN TO APPROVED TAXI RANK IN ESHOWE DIRECT AND RETURN.</p> <p>FROM CRABBE STREET TAXI RANK, LEFT INTO OSBORNE STREET INTO FIRST AVENUE / STAMFORDHILL ROAD INTO ARGYLE ROAD JOIN M4 PROCEED TO N2 AT BALLITO, CONTINUE ALONG N2 TO R66, INTO AND ALONG R66, TO ESHOWE, INTO AND ALONG JOHN ROSS HIGHWAY, INTO OSBORNE ROAD TO ESHOWE TAXI RANK AND RETURN.</p> <p>RETURN</p> <p>FROM ESHOWE TAXI RANK INTO OSBORNE ROAD, INTO AND ALONG JOHN ROSS HIGHWAY, INTO AND ALONG R66, INTO AND ALONG N2, JOIN M4 AT BALLITO, PROCEED ALONG M4 TO DURBAN, RIGHT INTO ARGYLE ROAD, LEFT INTO UMGENI ROAD, RIGHT INTO LEOPOLD STREET, RIGHT INTO WARWICK AVENUE, RIGHT INTO ALICE STREET, LEFT INTO ALBERT STREET, UMGENI ROAD TO CRABBE STREET TAXI RANK.</p>
12.28	<p>DURBAN TO STANDERTON.</p> <p>FROM OSBORNE ROAD TAXI RANK, LEFT TO FIRST AVENUE, BECOMES EPSOM ROAD, WHICH BECOMES INGUCE, RIGHT DAVID WEBSTER (LEOPOLD STREET), INTO N3, PASS MOOI RIVER OFF RAMP AND TURN RIGHT TO R103, PASS COLENZO, PASS ROOSBOM OFF RAMP AND TURN RIGHT TO N11, INTO LYELL STREET, LYELL STREET BECOMES N11, PASS NEWCASTLE, LEFT TO ADELADE TAMBO STREET, PASS VOLKSRUST, RIGHT TO GOVAN MBEKI DRIVE, INTO R23 PASS PERDEKOP, R23 BECOMES R546, RIGHT TO VRY STREET, RIGHT TO BURGER STREET INTO BURGER STREET INTO BURGER STREET INTO BURGER STREET TAXI RANK.</p> <p>RETURN ROUTE.</p> <p>FROM STANDERTON TAXI RANK IN BURGER STREET, INTO MONANI MASIYELA STREET, LEFT TO VRY STREET, LEFT TO R23, RIGHT TO ADELADE TAMBO STREET, LEFT TO N11 OFF RAMP AND TURN LEFT TO R103, PASS ROOSBOM AND COLENZO OFF RAMP AND LEFT TO N3, PASS ALL PLACES MENTIONED BEFORE ON N3, LEFT TO OLD DUTCH ROAD, INTO JOHANNES NKOSI (ALICE STREET), LEFT TO INGUCE (ALBERT STREET), INTO UMGENI ROAD, LEFT TO CRABBE STREET TAXI RANK.</p>
12.29	<p>DURBAN TO WITBANK.</p> <p>FROM OSBORNE ROAD TAXI RANK, LEFT TO FIRST AVENUE, BECOMES EPSOM ROAD, WHICH BECOMES INGUCE, RIGHT DAVID WEBSTER (LEOPOLD STREET), INTO N3, PASS MOOI RIVER OFF RAMP AND TURN RIGHT TO R103, PASS COLENZO, PASS ROOSBOM OFF RAMP AND TURN RIGHT TO N11, INTO LYELL STREET, LYELL STREET BECOMING N11, PASS LADYSMITH, PASS NEWCASTLE, PASS CHARLESTOWN, PASS VOLKSRUST, PASS AMERSFORT, PASS ERMELO, PASS HENDRINA, LEFT TO R38, RIGHT TO R542, RIGHT TO R544, RIGHT TO BEAUTY AVENUE, TO DUVAN TAXI RANK IN WITBANK.</p> <p>RETURN ROUTE.</p> <p>FROM DUVAN TAXI RANK IN WITBANK, LEFT TO BEAUTY STREET, LEFT TO R544, RIGHT TO M35, LEFT TO N17, RIGHT TO M35, INTO N11 OFF RAMP AND LEFT TO R103, PASS ROOSBOM AND COLENZO OFF RAMP AND LEFT TO N3, LEFT TO OLD DUTCH ROAD, INTO JOHANNES NKOSI (ALICE STREET), LEFT TO INGUCE (ALBERT STREET), INTO UMGENI ROAD, LEFT TO CRABBE STREET TAXI RANK.</p>
12.30	<p>DURBAN TO VEREENIGING</p> <p>FROM OSBORNE ROAD TAXI RANK, LEFT TO FIRST AVENUE, BECOMES EPSOM ROAD, WHICH BECOMES INGUCE, RIGHT DAVID WEBSTER (LEOPOLD STREET), INTO N3, PASS PIETERMARITZBURG, PASS MOOI RIVER, PASS HARRISMITH, PASS WARDEN, LEFT TO R54, LEFT TO R42, RIGHT TO GENERAL HERTZOG STREET, LEFT TO UNION STREET, TO VEREENIGING TAXI RANK (RS022) AND RETURN ON THE SAME ROUTE.</p> <p>RETURN ROUTE</p> <p>FROM VEREENIGING TAXI RANK (RS022), RIGHT TO GENERAL HERTZOG, RIGHT R54, TO N3, PASS ALL ABOVE MENTIONED PLACES THAT ARE ON THE N3 AND THEN LEFT TO OLD DUTCH ROAD, INTO JOHANNES NKOSI (ALICE STREET), LEFT TO INGUCE (ALBERT STREET), INTO UMGENI ROAD, LEFT TO CRABBE STREET TAXI RANK.</p>



transport

Department:
Transport
Province of KwaZulu-Natal

GAZETTE

LGKZNG79-2018-
MAR

REGION: ALL

1) Application Number: APP0097250	2) Gazette Number: LGKZNG79-2018-MAR
3) Applicant: SP ZONDI ID NO. 7712125881089 Association: DURBAN LONG DISTANCE TAXI ASSOCIATION	4) Applicant Address: 32 UMGENI CENTRE, 273 UMGENI ROAD DURBAN KWA-ZULU NATAL 4001
5) Existing Licence Holder: NOT APPLICABLE ID NO. NOT APPLICABLE	6) Existing Licence Holder Address: NOT APPLICABLE
7) Type of application: NEW OPERATING LICENCE	8) Operating Licence Number: NOTAVAILABLE
9) Vehicle Type: MINIBUS	10) 1 X 15 (SEATED) + 0 (STANDING)
11) Region: DURBAN CENTRAL	
12.1	<p>FROM APPROVED TAXI RANK IN DURBAN TO WANDERERS STREET, JOHANNESBURG TO PARK CITY TAXI RANK NO. 2 DIRECT AND RETURN.</p> <p>ROUTE: FROM CRABBE STREET / OSBORNE STREET TAXI RANK INTO FIRST AVENUE, EPSOME ROAD, UMGENI ROAD, LEOPOLD STREET, INTO AND ALONG N3 BY PASSING PIETERMARTIZBURG, HARRISMITH TO M2 WEST JOHANNESBURG, INTO AND ALONG HARROW ROAD, ANDERSON STREET, TROY STREET, PLAIN STREET, WANDERERS STREET, TO WANDERERS STREET TAXI RANK JOHANNESBURG AND RETURN.</p> <p>RETURN TRIP.</p> <p>ROUTE: FROM WANDERERS STREET TAXI RANK INTO PLAIN STREET, TROY STREET, ANDERSON STREET, INTO AND ALONG HARROW ROAD, INTO AND ALONG M2 EAST, INTO AND ALONG N3 PASSING HARRISMITH, AND PIETERMARITZBURG TO DURBAN, INTO OLD DUTCH ROAD, ALICE STREET, LEFT INTO ALBERT STREET, UMGENI ROAD INTO CRABBE STREET / OSBORNE STREET TAXI RANK.</p>
12.2	<p>FROM CARTWRIGHT FLATS TAXI RANK, INTO UMGENI ROAD TURN INTO ARGYLE ROAD AND JOIN M4 PROCEED TO N2 AT BALLITO, PROCEED ALONG N2 INTO AND ALONG R74 BY PASSING STANGER TO KRANSKOP, RIGHT INTO MAIN ROAD KRANSKOP TO KRANSKOP TAXI RANK AND RETURN.</p> <p>FROM KRANSKOP TAXI RANK, INTO MAIN ROAD, INTO AND ALONG R74 BY PASSING STANGER, INTO AND ALONG N2, JOIN M4 AT BALLITO, PROCEED ALONG M4 TO DURBAN, RIGHT INTO ARGYLE ROAD, LEFT INTO UMGENI ROAD, RIGHT INTO LEOPOLD STREET, RIGHT INTO WARWICK AVENUE, RIGHT INTO ALICE STREET, LEFT INTO ALBERT STREET TO CARTWRIGHT FLATS TAXI RANK.</p>
12.3	<p>FROM APPROVED TAXI RANKS IN DURBAN TO APPROVED TAXI RANKS IN MANGUZA DIRECT AND RETURN.</p> <p>FROM CARTWRIGHT FLATS TAXI RANK INTO UMGENI ROAD TURN INTO ARGYLE ROAD AND JOIN M4 PROCEED TO N2 AT BALLITO, INTO AND ALONG N2, INTO AND ALONG R38, INTO AND ALONG R38 BY PASSING JOZINI INTO AND ALONG R22 TO KWANGWANASE, INTO MAIN ROAD KWANGWANASE TO KWANGWANASE TAXI RANK AND RETURN.</p> <p>RETURN.</p> <p>FROM KWANGWANASE TAXI RANK INTO MAIN ROAD, INTO AND ALONG R22, INTO AND ALONG R38 PASSING JOZINI, INTO AND ALONG N2, JOIN M4 AT BALLITO, PROCEED ALONG M4 TO DURBAN, RIGHT INTO ARGYLE STREET, LEFT INTO UMGENI ROAD, RIGHT INTO LEOPOLD STREET, RIGHT INTO WARWICK AVENUE, RIGHT INTO ALICE STREET, LEFT INTO ALBERT STREET, TO CARTWRIGHT FLATS TAXI RANK.</p>



transport

Department:
Transport
Province of KwaZulu-Natal

GAZETTE

LGKZNG79-2018-
MAR

REGION: ALL

12.4	<p>APPROVED TAXI RANKS IN DURBAN TO APPROVED TAXI RANKS IN PONGOLA DIRECT AND RETURN.</p> <p>FROM CARTWRIGHT FLATS TAXI RANK, INTO UMGENI ROAD, INTO ARGYLE ROAD JOIN M4 PROCEED TO N2 AT BALLITO, INTO AND ALONG N2 TO PONGOLA, TURNING INTO PONGOLA TAXI RANK AND RETURN.</p> <p>RETURN</p> <p>FROM PONGOLA TAXI RANK, INTO AND ALONG N2, JOIN M4 AT BALLITO, PROCEED ALONG M4 TO DURBAN, RIGHT INTO ARGYLE ROAD, LEFT INTO UMGENI ROAD, RIGHT INTO LEOPOLD STREET, RIGHT INTO WARWICK AVENUE, RIGHT INTO ALICE STREET LEFT INTO ALBERT STREET, INTO CARTWRIGHT FLATS TAXI RANK.</p>
12.5	<p>SCHEDULE "B"</p> <p>ROUTE 1B.</p> <p>FROM APPROVED TAXI RANK IN DURBAN TO APPROVED TAXI RANK IN FICKSBURG DIRECT AND RETURN FORWARD TRIP</p> <p>ROUTE: FROM CARTWRIGHT FLATS TAXI RANK INTO AND ALONG UMGENI ROAD RIGHT INTO AND ALONG LEOPOLD STREET INTO AND ALONG N3 TO HARRISMITH INTO AND ALONG R712, INTO AND ALONG R711 VIA FOURIESBERG, INTO AND ALONG R26 TO FICKSBURG, INTO MC CABE STREET, INTO AND ALONG TOORN STREET TO TAXI RANK IN FICKSBURG AND RETURN.</p> <p>RETURN TRIP.</p> <p>ROUTE: FROM FICKSBURG TAXI RANK INTO AND ALONG TOORN STREET, INTO MCCABE STREET INTO AND ALONG R26, INTO AND ALONG R711 VIA FICKSBURG, INTO AND ALONG R712 TO HARRISMITH INTO AND ALONG N3 TO DURBAN, INTO OLD DUTCH ROAD, ALICE STREET, LEFT INTO ALBERT STREET, INTO CARTWRIGHT FLATS TAXI RANK.</p> <p>ALTERNATIVELY: VIA PINETOWN ON RETURN TRIPS TO DURBAN (DROP PASSENGERS ONLY): FROM FICKSBURG TAXI RANK...TO N3 INTO AND ALONG M13 TO PINETOWN INTO AND ALONG OLD MAIN ROAD RIGHT INTO CROMPTON STREET TO M13, JOIN N3 AT PARADISE VALLEY INTO AND ALONG N3 TO DURBAN, INTO OLD DUTCH ROAD, ALICE STREET LEFT INTO ALBERT STREET TO CARTWRIGHT FLATS TAXI RANK. NO PASSENGERS TO BE PICKED UP IN PINETOWN.</p>
12.6	<p>FROM DURBAN TO POINTS WITHIN THE PROVINCE OF KZN ONLY. NO PICKING UP OR SETTING DOWN OF PASSENGERS EN ROUTE.</p>
12.7	<p>FROM CRABBE STREET TAXI RANK LEFT INTO OSBORNE STREET, INTO FIRST AVENUE / STAMFORDHILL ROAD INTO ARGYLE ROAD JOIN M4 PROCEED TO N2 AT BALLITO, INTO AND ALONG N2 TO R618 AT MTUBATUBA, INTO AND ALONG R618 TO TAXI RANK AT HLABISA AND RETURN.</p> <p>FROM HLABISA TAXI RANK INTO AND ALONG R618, INTO AND ALONG N2, JOIN M4 AT BALLITO, PROCEED ALONG M4 TO DURBAN, RIGHT INTO ARGYLE ROAD, LEFT INTO UMGENI ROAD, RIGHT INTO LEOPOLD STREET, RIGHT INTO WARWICK AVENUE, RIGHT INTO ALICE STREET, LEFT INTO ALBERT STREET, UMGENI ROAD TO CRABBE STREET TAXI RANK.</p>
12.8	<p>FROM CRABBE STREET TAXI RANK, INTO OSBORNE STREET INTO FIRST AVENUE, JOIN EPSOME ROAD, UMGENI ROAD INTO LEOPOLD STREET, JOIN N3 AND PROCEED ALONG N3, FROM N3 ONTO R103 AT COLENZO JOIN N11 INTO LADYSMITH AND TURN AT QUEEN STREET TO LADYSMITH TAXI RANK AND RETURN.</p> <p>RETURN</p> <p>FROM LADYSMITH TAXI RANK INTO QUEEN STREET, INTO N11, INTO AND ALONG R103, JOIN N3 AT COLENZO, INTO AND ALONG N3 TO DURBAN, INTO OLD DUTCH ROAD, ALICE STREET, LEFT INTO ALBERT STREET, UMGENI ROAD TO CRABBE STREET TAXI RANK.</p>



transport

Department:
Transport
Province of KwaZulu-Natal

GAZETTE

LGKZNG79-2018-
MAR

REGION: ALL

12.9	<p>FROM APPROVED TAXI RANK IN DURBAN TO APPROVED TAXI RANK IN MANDINI DIRECT AND RETURN FORWARD TRIP.</p> <p>ROUTE: FROM CARTWRIGHT FLATS TAXI RANK INTO UMGENI ROAD TURN INTO ARGYLE ROAD AND JOIN M4 PROCEED TO N2 AT BALLITO, INTO AND ALONG N2 UNTIL R245, INTO AND ALONG R245 VIA DARNALL TO R102, INTO AND ALONG R102 TO R258 INTO MANDINI, INTO AND ALONG MAIN ROAD MANDINI TO AMATIKULU RANKING AT THE MANDINI TAXI RANK AND RETURN.</p> <p>RETURN TRIP.</p> <p>ROUTE: FROM MANDINI TAXI RANK INTO AND ALONG MAIN ROAD FROM AMATIKULU, INTO R258, INTO AND ALONG R102 VIA DARNALL INTO AND ALONG R245, INTO N2, JOIN M4 AT BALLITO, PROCEED ALONG M4 TO DURBAN, RIGHT INTO ARGYLE ROAD, LEFT INTO UMGENI ROAD, RIGHT INTO LEOPOLD STREET, RIGHT INTO WARWICK AVENUE, RIGHT INTO ALICE STREET, LEFT INTO ALBERT STREET TO CARTWRIGHT FLATS TAXI RANK.</p>
12.10	<p>FROM CRABBE STREET TAXI RANK, INTO OSBORNE STREET, INTO FIRST AVENUE INTO EPSOME ROAD AND TURN INTO LEOPOLD STREET, INTO AND ALONG N3 AND PROCEED TO R103 AT COLENZO INTO AND ALONG R103, INTO AND ALONG N11 TO NEWCASTLE, TURN INTO ALLEN STREET, INTO KIRKLAND STREET, VOORTREKKER STREET TO NEWCASTLE TAXI RANK AND RETURN.</p> <p>RETURN</p> <p>FROM NEWCASTLE TAXI RANK INTO VOORTREKKER STREET, INTO KIRKLAND STREET, INTO ALLEN STREET, INTO AND ALONG N11, INTO AND ALONG R103, JOIN N3 AT COLENZO, INTO AND ALONG N3 TO DURBAN, INTO OLD DUTCH ROAD, ALICE STREET</p>
12.11	<p>FROM APPROVED TAXI RANK IN DURBAN TO APPROVED TAXI RANK IN STANGER DIRECT AND RETURN FORWARD TRIP.</p> <p>ROUTE: FROM CARTWRIGHT FLATS TAXI RANK INTO UMGENI ROAD TURN INTO ARGYLE ROAD AND JOIN M4, INTO AND ALONG M4, INTO R214 VIA UMHLALI, JOIN R102 VIA SHAKASKRAAL TURN INTO CHIEF ALBERT LUTHULI STREET INTO BALCOMBE ROAD TO KWA DUKUZA/STANGER TAXI RANK AND RETURN.</p> <p>RETURN TRIP.</p> <p>ROUTE: FROM KWADUKUZA / STANGER TAXI RANK INTO BALCOMBE ROAD, INTO CHIEF ALBERT LUTHULI STREET, JOIN THE R102 VIA SHAKASKRAAL, INTO R214 VIA UMHLALI, INTO AND ALONG M4 TO DURBAN, INTO ARGYLE ROAD, LEFT INTO UMGENI ROAD, RIGHT INTO LEOPOLD STREET, RIGHT INTO WARWICK AVENUE, RIGHT INTO ALICE STREET LEFT INTO ALBERT STREET, INTO CARTWRIGHT FLATS TAXI RANK.</p>
12.12	<p>FROM APPROVED TAXI RANK IN DURBAN TO APPROVED TAXI RANK IN MKUZE DIRECT AND RETURN.</p> <p>FROM CARTWRIGHT FLATS TAXI RANK INTO UMGENI ROAD TURN INTO ARGYLE ROAD AND JOIN M4 PROCEED TO N2 AT BALLITO, INTO AND ALONG N2 RIGHT INTO MKUZE MAIN ROAD, INTO EAGLE AVENUE TO MKUZE TAXI RANK AND RETURN.</p> <p>RETURN</p> <p>FROM MKUZE TAXI RANK INTO EAGLE AVENUE, INTO MAIN ROAD, INTO AND ALONG N2, JOIN M4 AT BALLITO, PROCEED ALONG M4 TO DURBAN, RIGHT INTO ARGYLE ROAD, LEFT INTO UMGENI ROAD, RIGHT INTO LEOPOLD STREET, RIGHT INTO WARWICK AVENUE, RIGHT INTO ALICE STREET, LEFT INTO ALBERT STREET TO CARTWRIGHT FLATS TAXI RANK.</p>



transport

Department:
Transport
Province of KwaZulu-Natal

GAZETTE

LGKZNG79-2018-
MAR

REGION: ALL

12.13	<p>FROM APPROVED TAXI RANKS IN DURBAN TO APPROVED TAXI RANK IN MELMOTH DIRECT AND RETURN.</p> <p>FROM CRABBE STREET TAXI RANK, LEFT INTO OSBORNE, INTO FIRST AVENUE / STAMFORDHILL ROAD INTO ARGYLE ROAD JOIN M4 PROCEED TO N2 AT BALLITO, INTO AND ALONG N2 TO R66, INTO AND ALONG R66 TO MELMOTH, INTO AND VICTORIA STREET TO MELMOTH TAXI RANK AND RETURN.</p> <p>RETURN</p> <p>FROM MELMOTH TAXI RANK INTO VICTORIA STREET, INTO AND ALONG R66, INTO AND ALONG N2, JOIN M4 AT BALLITO; PROCEED ALONG M4 TO DURBAN, RIGHT INTO ARGYLE ROAD, LEFT INTO UMGENI ROAD, RIGHT INTO LEOPOLD STREET, RIGHT IN TO WARWICK AVENUE, RIGHT INTO ALICE STREET, LEFT INTO ALBERT STREET, INTO UMGENI ROAD TO CRABBE STREET TAXI RANK.</p>
12.14	<p>FROM APPROVED TAXI RANK IN DURBAN TO APPROVED TAXI RANK IN GINGINDLOVU DIRECT AND RETURN</p> <p>FORWARD TRIP ROUTE: FROM CRABBE STREET TAXI RANK, INTO OSBORNE STREET, INTO FIRST AVENUE / STAMFORDHILL ROAD INTO ARGYLE ROAD JOIN M4 PROCEED TO N2 AT BALLITO, PROCEED ALONG THE N2 TO R258, INTO AND ALONG R258, INTO AND ALONG ROAD R102 TO MAIN STREET, GINGINDLOVU, CONTINUE ALONG MAIN STREET TO GINGINDLOVU TAXI RANK AND RETURN.</p> <p>RETURN TRIP ROUTE: FROM GINGINDLOVU TAXI RANK INTO MAIN STREET, INTO AND ALONG R102, INTO AND ALONG R258, INTO N2, JOIN M4 AT BALLITO, PROCEED ALONG M4 TO DURBAN, RIGHT INTO ARGYLE ROAD, LEFT INTO UMGENI ROAD, RIGHT INTO LEOPOLD STREET, RIGHT INTO WARWICK AVENUE, RIGHT INTO ALICE STREET, LEFT INTO ALBERT STREET, INTO UMGENI ROAD TO CRABBE STREET TAXI RANK.</p>
12.15	<p>FROM APPROVED TAXI RANK IN DURBAN TO APPROVED TAXI RANK IN MTUBATUBA DIRECT AND RETURN FORWARD TRIP.</p> <p>ROUTE: FROM CRABBE STREET TAXI RANK, LEFT INTO OSBORNE STREET INTO FIRST AVENUE / STAMFORDHILL ROAD INTO ARGYLE ROAD JOIN M4 PROCEED TO N2 AT BALLITO, INTO AND ALONG N2 TO BHOBZA ROAD (MTUBATUBA) INTO AND ALONG BHOBZA ROAD, INTO AND ALONG RIVERVIEW ROAD, INTO AND ALONG JOHN ROSS ROAD, INTO AND ALONG NYATHI ROAD TO MTUBATUBA TAXI RANK AND RETURN.</p> <p>RETURN TRIP.</p> <p>ROUTE: FROM MTUBATUBA TAXI RANK, INTO AND ALONG NYATHI ROAD, INTO AND ALONG JOHN ROSS ROAD, INTO AND ALONG RIVERVIEW ROAD, INTO AND ALONG BHOBZA ROAD, INTO AND ALONG N2, JOIN M4 AT BALLITO, PROCEED ALONG M4 TO DURBAN, RIGHT INTO ARGYLE ROAD, LEFT INTO UMGENI ROAD, RIGHT INTO LEOPOLD STREET, RIGHT INTO WARWICK AVENUE, RIGHT INTO ALICE STREET, LEFT INTO ALBERT STREET, UMGENI ROAD TO CRABBE STREET TAXI RANK</p>
12.16	<p>FROM APPROVED TAXI RANK IN DURBAN TO APPROVED TAXI RANK IN NONGOMA .</p> <p>FORWARD TRIP.</p> <p>ROUTE: FROM CRABBE STREET TAXI RANK LEFT INTO OSBORNE STREET, INTO FIRST AVENUE / STAMFORDHILL ROAD INTO ARGYLE ROAD AND JOIN M4 PROCEED TO N2 AT BALLITO, INTO AND ALONG N2 TO R66, INTO AND ALONG R66 BY PASSING ESHOWE, INTO AND ALONG R34, TURN TO R66 TO NONGOMA BY PASSING ULUNDI TO NONGOMA TAXI RANK AND RETURN.</p> <p>RETURN TRIP.</p> <p>ROUTE: FROM NONGOMA TAXI RANK, TURN INTO R66 BY PASSING ULUNDI, INTO AND ALONG R34, INTO AND ALONG R66 BY PASSING ESHOWE, INTO AND ALONG N2, JOIN M4 AT BALLITO, PROCEED ALONG M4 TO DURBAN, RIGHT INTO ARGYLE ROAD, LEFT INTO UMGENI ROAD, RIGHT INTO LEOPOLD STREET, RIGHT INTO WARWICK AVENUE, RIGHT INTO ALICE STREET, LEFT INTO ALBERT STREET, UMGENI ROAD, TO CRABBE STREET TAXI RANK.</p>



transport

Department:
Transport
Province of KwaZulu-Natal

GAZETTE

LGKZNG79-2018-
MAR

REGION: ALL

12.17	<p>FROM CRABBE STREET TAXI RANK, INTO OSBORNE STREET, INTO FIRST AVENUE JOIN EPSOME ROAD, UMGENI ROAD INTO LEOPOLD STREET JOIN N3 AND PROCEED ALONG N3 TO R103 AT COLENSO, ALONG R103, JOIN N11 PROCEED TO R692 TO DUNDEE INTO AND ALONG R68, INTO DUNDEE AND TURN TO VICTORIA STREET TAXI RANK IN DUNDEE AND RETURN.</p> <p>FROM VICTORIA STREET TAXI RANK INTO AND ALONG R68, INTO AND ALONG R692, INTO AND ALONG N11, INTO AND ALONG R103, JOIN N3 AT COLENSO, INTO AND ALONG N3 TO DURBAN, OLD DUTCH ROAD, ALICE STREET, LEFT INTO ALBERT STREET, UMGENI ROAD TO CRABBE STREET TAXI RANK.</p>
12.18	<p>FROM APPROVED TAXI RANK IN DURBAN TO APPROVED TAXI RANK IN BABANANGO DIRECT AND RETURN.</p> <p>FROM CARTWRIGHT FLATS TAXI RANK INTO UMGENI ROAD TURN INTO ARGYLE ROAD AND JOIN M4 PROCEED TO N2 AT BALLITO, INTO AND ALONG THE N2 TO R66, INTO AND ALONG R66, LEFT INTO AND ALONG R68 TO TAXI RANK AT BABANANGO AND RETURN.</p> <p>RETURN TRIP</p> <p>FROM BABANANGO TAXI RANK INTO AND ALONG R68, INTO AND ALONG R66, INTO N2, JOIN M4 AT BALLITO; PROCEED ALONG M4 TO DURBAN, RIGHT INTO ARGYLE ROAD, LEFT INTO UMGENI ROAD, RIGHT INTO LEOPOLD STREET, RIGHT INTO WARWICK AVENUE, RIGHT INTO ALICE STREET, LEFT INTO ALBERT STREET, TO CARTWRIGHT FLATS TAXI RANK.</p>
12.19	<p>FROM APPROVED TAXI RANK IN DURBAN TO APPROVED TAXI RANK IN VRYHEID DIRECT AND RETURN FORWARD TRIP.</p> <p>ROUTE: FROM CRABBE STREET TAXI RANK LEFT INTO OSBORNE STREET, INTO FIRST AVENUE, STAMFORDHILL ROAD JOIN M4 PROCEED TO N2 AT BALLITO INTO AND ALONG N2, TO R66 VIA GINGINDLOVU INTO AND ALONG R34 VIA MELMOTH AND CONTINUE TO VRYHEID EAST ON R34 JOIN STRETCH STREET AND TURN AT BOCRET STREET TO VRYHEID TAXI RANK AND RETURN.</p> <p>RETURN TRIP.</p> <p>ROUTE: FROM VRYHEID TAXI RANK INTO BOCRET STREET, INTO STRETCH STREET, INTO R34 WEST, INTO AND ALONG R34 VIA MELMOTH, INTO AND ALONG R66 VIA GINGINDLOVU, INTO AND ALONG N2, JOIN M4 AT BALLITO, PROCEED ALONG M4 TO DURBAN, RIGHT INTO ARGYLE ROAD, LEFT INTO UMGENI ROAD, RIGHT INTO LEOPOLD STREET, RIGHT INTO WARWICK AVENUE, RIGHT INTO ALICE STREET, LEFT INTO ALBERT STREET, UMGENI ROAD TO CRABBE STREET TAXI RANK.</p> <p>NB: RETURN JOURNEY THE RETURN TRIP IS THE FORWARD TRIP IN REVERSE SAVE AND EXCEPT WHERE ONE WAY STREETS IN CITY AREAS DO NOT ALLOW THIS WHEREUPON THE ROUTE SHALL BE AS CLOSE AS POSSIBLE TO THAT OF THE FORWARD TRIP AND AS PRESCRIBED BY THE RELEVANT LOCAL AUTHORITY.</p>
12.20	<p>FROM CRABBE STREET TAXI RANK, INTO OSBORNE STREET, INTO FIRST AVENUE / STAMFORDHILL ROAD INTO ARGYLE ROAD JOIN M4 PROCEED TO N2 AT BALLITO, INTO AND ALONG N2 TO R22 AT HLULUWE INTO MAIN ROAD HLULUWE, INTO HLULUWE TAXI RANK AND RETURN.</p> <p>RETURN</p> <p>FROM HLULUWE TAXI RANK, INTO MAIN ROAD, INTO AND ALONG R22, INTO AND ALONG N2, JOIN M4 AT BALLITO; PROCEED ALONG M4 TO DURBAN, RIGHT INTO ARGYLE ROAD, LEFT INTO UMGENI ROAD, RIGHT INTO LEOPOLD STREET, RIGHT INTO WARWICK AVENUE, RIGHT INTO ALICE STREET, LEFT INTO ALBERT STREET, INTO UMGENI ROAD TO CRABBE STREET TAXI RANK</p>
12.21	<p>FROM CRABBE STREET TAXI RANK, INTO OSBORNE STREET, INTO FIRST AVENUE / STAMFORDHILL ROAD INTO ARGYLE ROAD JOIN M4 PROCEED TO N2 AT BALLITO, INTO AND ALONG N2 TO R34, INTO AND ALONG R34 (JOHN ROSS HIGHWAY), INTO AND ALONG BULLION ROAD, INTO KRUGER RAND ROAD TO RICHARDSBAY TAXI RANK AND RETURN.</p> <p>FROM RICHARDSBAY TAXI RANK, INTO KRUGER RAND ROAD, INTO AND ALONG BULLION ROAD, ALONG R34 (JOHN ROSS HIGHWAY), INTO AND ALONG N2, JOIN M4 AT BALLITO, PROCEED ALONG M4 TO DURBAN, RIGHT INTO ARGYLE ROAD, LEFT INTO UMGENI ROAD, RIGHT INTO LEOPOLD STREET, RIGHT INTO WARWICK AVENUE, RIGHT INTO ALICE STREET, LEFT INTO ALBERT STREET, INTO UMGENI ROAD INTO CRABBE STREET TAXI RANK.</p>



transport

Department:
Transport
Province of KwaZulu-Natal

GAZETTE

LGKZNG79-2018-
MAR

REGION: ALL

12.22	<p>FROM APPROVED TAXI RANK IN DURBAN TO APPROVED TAXI RANKS IN EMPANGENI DIRECT AND RETURN.</p> <p>FROM CRABBE STREET TAXI RANK, INTO OSBORNE STREET, INTO FIRST AVENUE / STAMFORDHILL ROAD INTO ARGYLE ROAD JOIN M4 PROCEED TO N2 AT BALLITO, INTO AND ALONG N2 TO R66, INTO AND ALONG R66 BY PASSING GINGINDLOVU, INTO ALONG R102 TO EMPANGENI, LEFT INTO AND ALONG JOHN ROSS HIGHWAY TO EMPANGENI "A" TAXI RANK AND RETURN.</p> <p>RETURN</p> <p>FROM EMPANGENI "A" TAXI RANK INTO AND ALONG JOHN ROSS HIGHWAY, RIGHT INTO R102, INTO AND ALONG R66 BY PASSING GINGINDLOVU, INTO AND ALONG N2, JOIN M4 AT BALLITO, PROCEED ALONG M4 TO DURBAN, RIGHT INTO ARGYLE ROAD, LEFT INTO UMGENI ROAD, RIGHT INTO LEOPOLD STREET, RIGHT INTO WARWICK AVENUE, RIGHT INTO ALICE STREET, LEFT INTO ALBERT STREET, INTO UMGENI ROAD TO CRABBE STREET TAXI RANK.</p> <p>FROM CRABBE STREET TAXI RANK, INTO OSBORNE STREET, INTO FIRST AVENUE / STAMFORDHILL ROAD INTO ARGYLE ROAD JOIN M4 PROCEED TO N2 AT BALLITO, INTO AND ALONG N2 TO R66, INTO AND ALONG R66 BY PASSING GINGINDLOVU INTO AND ALONG R102, INTO AND ALONG TANNER ROAD (EMPANGENI RAIL), TO "B" RANK EMPANGENI RAIL AND RETURN.</p> <p>RETURN</p> <p>FROM "B" RANK EMPANGENI RAIL INTO AND ALONG TANNER ROAD, INTO AND ALONG R102, INTO AND ALONG R66 BY PASSING GINGINDLOVU, INTO N2, JOIN M4 AT BALLITO, PROCEED ALONG M4 TO DURBAN, RIGHT INTO ARGYLE ROAD, INTO UMGENI ROAD, RIGHT INTO LEOPOLD STREET, RIGHT INTO WARWICK AVENUE, RIGHT INTO ALICE STREET, LEFT INTO ALBERT STREET, INTO UMGENI ROAD TO CRABBE STREET TAXI RANK.</p>
12.23	<p>DURBAN METRO TO WELKOM.</p> <p>ROUTE: FROM CARTWRIGHT FLATS TAXI RANK INTO AND ALONG UMGENI ROAD, RIGHT INTO AND ALONG LEOPOLD STREET INTO AND ALONG N3 TO HARRISMITH, INTO AND ALONG N5 VIA BETHLEHEM, SENEKAL, INTO AND ALONG R70 VIA VENTERSBERG, INTO AND ALONG R73 VIA VIRGINIA INTO AND ALONG POWER ROAD TO CONSTANTIA / MOTHUSI ROAD TO TAXI RANK IN WELKOM AND RETURN.</p> <p>RETURN TRIP.</p> <p>ROUTE: FROM WELKOM TAXI RANK INTO CONSTANTIA / MOTHUSI ROAD, INTO AND ALONG POWER ROAD, INTO AND ALONG R73 VIA VIRGINIA, INTO AND ALONG R70 VIA VENTERSBERG, INTO AND ALONG N5 VIA SENEKAL AND BETHLEHEM, INTO HARRISMITH, INTO AND ALONG N3 TO DURBAN, INTO OLD DUTCH ROAD, ALICE STREET, LEFT INTO ALBERT STREET, INTO CARTWRIGHT FLATS TAXI RANK.</p> <p>ALTERNATIVELY: VIA PINETOWN ON RETURN TRIPS TO DURBAN (DROP PASSENGERS ONLY).</p> <p>FROM WELKOM...TO N3 INTO AND ALONG M13 TO PINETOWN INTO AND ALONG OLD MAIN ROAD RIGHT INTO CROMPTON STREET TO M13, JOIN N3 AT PARADISE VALLEY INTO AND ALONG N3 TO DURBAN INTO OLD DUTCH ROAD, ALICE STREET TO CARTWRIGHT FLATS TAXI RANK.</p> <p>NO PASSENGERS TO BE PICKED UP IN PINETOWN.</p> <p>NB: RETURN JOURNEY</p> <p>THE RETURN TRIP IS THE FORWARD TRIP IN REVERSE SAVE AND EXCEPT WHERE ONE WAY STREETS IN CITY AREAS DO NOT ALLOW THIS WHEN UPON THE ROUTE SHALL BE AS CLOSE AS POSSIBLE TO THAT OF THE FORWARD TRIP AND AS PRESCRIBED BY THE RELEVANT LOCAL AUTHORITY.</p>



transport

Department:
Transport
Province of KwaZulu-Natal

GAZETTE

LGKZNG79-2018-
MAR

REGION: ALL

12.24	<p>FROM APPROVED TAXI RANK IN DURBAN TO APPROVED TAXI RANK IN QWAQWA DIRECT AND RETURN FORWARD TRIP.</p> <p>ROUTE: FROM CARTWRIGHT FLATS TAXI RANK INTO AND ALONG UMGENI ROAD, INTO AND ALONG LEOPOLD STREET, INTO AND ALONG N3 TO HARRISMITH FROM HARRISMITH ALONG R712, INTO AND ALONG R57 TO PHUTHADITJABA INTO AND ALONG MAMPOI STREET TO QWAQWA TAXI RANK AND RETURN.</p> <p>ALTERNATIVELY ...INTO AND ALONG N3 TO R74, INTO AND ALONG R74, TO R712, INTO AND ALONG R712, INTO AND ALONG R57 TO PHUTHADITJABA, MAMPOI STREET TO QWAQWA TAXI RANK AND RETURN.</p> <p>RETURN TRIP.</p> <p>ROUTE: FROM QWAQWA TAXI RANK INTO AND ALONG MAMPOI STREET, INTO AND ALONG R57, INTO AND ALONG R712 TO HARRISMITH, INTO AND ALONG N3 TO DURBAN, INTO OLD DUTCH ROAD, ALICE STREET, LEFT INTO ALBERT STREET, INTO CARTWRIGHT FLATS TAXI RANK.</p> <p>ALTERNATIVELY: VIA PINETOWN ON RETURN TRIPS TO DURBAN (DROP PASSENGERS ONLY).</p> <p>FROM: QWAQWA TAXI RANK...TO N3 INTO AND ALONG M13 TO PINETOWN INTO AND ALONG OLD MAIN ROAD RIGHT INTO CROMPTON STREET TO M13, JOIN N3 AT PARADISE VALLEY INTO AND ALONG N3 TO DURBAN INTO OLD DUTCH ROAD, ALICE STREET LEFT INTO ALBERT STREET TO CARTWRIGHT FLATS TAXI RANK.</p> <p>NO PASSENGERS TO BE PICKED UP IN PINETOWN.</p>
12.25	<p>FROM CRABBE STREET TAXI RANK, INTO OSBORNE STREET, INTO FIRST AVENUE / STAMFORDHILL ROAD INTO ARGYLE ROAD AND JOIN M4 PROCEED TO N2 AT BALLITO, INTO AND ALONG N2 TO R66, INTO AND ALONG R66 BY PASSING ESHOWE, INTO AND ALONG R34, RIGHT INTO AND ALONG R66 TO ULUNDI, INTO PRINCESS MAGOGO STREET TO ULUNDI TAXI RANK AND RETURN.</p> <p>FROM ULUNDI TAXI RANK INTO PRINCESS MGOGO STREET, INTO AND ALONG R66, INTO AND ALONG R34, INTO AND ALONG R66 BY PASSING ESHOWE, INTO AND ALONG N2, JOIN M4 AT BALLITO, PROCEED ALONG M4 TO DURBAN, RIGHT INTO ARGYLE ROAD, LEFT INTO UMGENI ROAD, RIGHT INTO LEOPOLD STREET, RIGHT INTO WARWICK AVENUE, RIGHT INTO ALICE STREET, LEFT INTO ALBERT STREET, INTO UMGENI ROAD TO CRABBE STREET TAXI RANK.</p>
12.26	<p>DURBAN CBD TO GINGINDLOVU.</p> <p>FROM APPROVED TAXI RANK IN DURBAN TO APPROVED TAXI RANK IN GINGINDLOVU DIRECT AND RETURN.</p> <p>ROUTE: FROM CRABBE STREET TAXI RANK, INTO OSBORNE STREET, INTO FIRST AVENUE/STAMFORDHILL ROAD INTO ARGYLE ROAD JOIN M4 PROCEED TO N2 AT BALLITO, PROCEED ALONG THE N2 TO R258, INTO AND ALONG R258, INTO AND ALONG ROAD R102 TO MAIN STREET, GINGINDLOVU, CONTINUE ALONG MAIN STREET TO GINGINDLOVU TAXI RANK AND RETURN.</p> <p>RETURN TRIP.</p> <p>ROUTE: FROM GINGINDLOVU TAXI RANK INTO MAIN STREET, INTO AND ALONG R258, INTO N2, JOIN M4 AT BALLITO; PROCEED ALONG M4 TO DURBAN, RIGHT INTO ARGYLE ROAD, LEFT INTO UMGENI ROAD, RIGHT INTO LEOPOLD STREET, RIGHT INTO WARWICK AVENUE, RIGHT INTO ALICE STREET, LEFT INTO ALBERT STREET, INTO UMGENI ROAD TO CRABBE STREET TAXI RANK.</p>



transport

Department:
Transport
Province of KwaZulu-Natal

GAZETTE

LGKZNG79-2018-
MAR

REGION: ALL

12.27	<p>FROM APPROVED TAXI RANK IN DURBAN TO APPROVED TAXI RANK IN ESHOWE DIRECT AND RETURN.</p> <p>FROM CRABBE STREET TAXI RANK, LEFT INTO OSBORNE STREET INTO FIRST AVENUE / STAMFORDHILL ROAD INTO ARGYLE ROAD JOIN M4 PROCEED TO N2 AT BALLITO, CONTINUE ALONG N2 TO R66, INTO AND ALONG R66, TO ESHOWE, INTO AND ALONG JOHN ROSS HIGHWAY, INTO OSBORNE ROAD TO ESHOWE TAXI RANK AND RETURN.</p> <p>RETURN</p> <p>FROM ESHOWE TAXI RANK INTO OSBORNE ROAD, INTO AND ALONG JOHN ROSS HIGHWAY, INTO AND ALONG R66, INTO AND ALONG N2, JOIN M4 AT BALLITO, PROCEED ALONG M4 TO DURBAN, RIGHT INTO ARGYLE ROAD, LEFT INTO UMGENI ROAD, RIGHT INTO LEOPOLD STREET, RIGHT INTO WARWICK AVENUE, RIGHT INTO ALICE STREET, LEFT INTO ALBERT STREET, UMGENI ROAD TO CRABBE STREET TAXI RANK.</p>
12.28	<p>DURBAN TO STANDERTON.</p> <p>FROM OSBORNE ROAD TAXI RANK, LEFT TO FIRST AVENUE, BECOMES EPSOM ROAD, WHICH BECOMES INGUCE, RIGHT DAVID WEBSTER (LEOPOLD STREET), INTO N3, PASS MOOI RIVER OFF RAMP AND TURN RIGHT TO R103, PASS COLENZO, PASS ROOSBOM OFF RAMP AND TURN RIGHT TO N11, INTO LYELL STREET, LYELL STREET BECOMES N11, PASS NEWCASTLE, LEFT TO ADELADE TAMBO STREET, PASS VOLKSRUST, RIGHT TO GOVAN MBEKI DRIVE, INTO R23 PASS PERDEKOP, R23 BECOMES R546, RIGHT TO VRY STREET, RIGHT TO BURGER STREET INTO BURGER STREET INTO BURGER STREET INTO BURGER STREET TAXI RANK.</p> <p>RETURN ROUTE.</p> <p>FROM STANDERTON TAXI RANK IN BURGER STREET, INTO MONANI MASIYELA STREET, LEFT TO VRY STREET, LEFT TO R23, RIGHT TO ADELADE TAMBO STREET, LEFT TO N11 OFF RAMP AND TURN LEFT TO R103, PASS ROOSBOM AND COLENZO OFF RAMP AND LEFT TO N3, PASS ALL PLACES MENTIONED BEFORE ON N3, LEFT TO OLD DUTCH ROAD, INTO JOHANNES NKOSI (ALICE STREET), LEFT TO INGUCE (ALBERT STREET), INTO UMGENI ROAD, LEFT TO CRABBE STREET TAXI RANK.</p>
12.29	<p>DURBAN TO WITBANK.</p> <p>FROM OSBORNE ROAD TAXI RANK, LEFT TO FIRST AVENUE, BECOMES EPSOM ROAD, WHICH BECOMES INGUCE, RIGHT DAVID WEBSTER (LEOPOLD STREET), INTO N3, PASS MOOI RIVER OFF RAMP AND TURN RIGHT TO R103, PASS COLENZO, PASS ROOSBOM OFF RAMP AND TURN RIGHT TO N11, INTO LYELL STREET, LYELL STREET BECOMING N11, PASS LADYSMITH, PASS NEWCASTLE, PASS CHARLESTOWN, PASS VOLKSRUST, PASS AMERSFORT, PASS ERMELO, PASS HENDRINA, LEFT TO R38, RIGHT TO R542, RIGHT TO R544, RIGHT TO BEAUTY AVENUE, TO DUVAN TAXI RANK IN WITBANK.</p> <p>RETURN ROUTE.</p> <p>FROM DUVAN TAXI RANK IN WITBANK, LEFT TO BEAUTY STREET, LEFT TO R544, RIGHT TO M35, LEFT TO N17, RIGHT TO M35, INTO N11 OFF RAMP AND LEFT TO R103, PASS ROOSBOM AND COLENZO OFF RAMP AND LEFT TO N3, LEFT TO OLD DUTCH ROAD, INTO JOHANNES NKOSI (ALICE STREET), LEFT TO INGUCE (ALBERT STREET), INTO UMGENI ROAD, LEFT TO CRABBE STREET TAXI RANK.</p>
12.30	<p>DURBAN TO VEREENIGING</p> <p>FROM OSBORNE ROAD TAXI RANK, LEFT TO FIRST AVENUE, BECOMES EPSOM ROAD, WHICH BECOMES INGUCE, RIGHT DAVID WEBSTER (LEOPOLD STREET), INTO N3, PASS PIETERMARITZBURG, PASS MOOI RIVER, PASS HARRISMITH, PASS WARDEN, LEFT TO R54, LEFT TO R42, RIGHT TO GENERAL HERTZOG STREET, LEFT TO UNION STREET, TO VEREENIGING TAXI RANK (RS022) AND RETURN ON THE SAME ROUTE.</p> <p>RETURN ROUTE</p> <p>FROM VEREENIGING TAXI RANK (RS022), RIGHT TO GENERAL HERTZOG, RIGHT R54, TO N3, PASS ALL ABOVE MENTIONED PLACES THAT ARE ON THE N3 AND THEN LEFT TO OLD DUTCH ROAD, INTO JOHANNES NKOSI (ALICE STREET), LEFT TO INGUCE (ALBERT STREET), INTO UMGENI ROAD, LEFT TO CRABBE STREET TAXI RANK.</p>



transport

Department:
Transport
Province of KwaZulu-Natal

GAZETTE

LGKZNG79-2018-
MAR

REGION: ALL

1) Application Number: APP0097251	2) Gazette Number: LGKZNG79-2018-MAR
3) Applicant: TS GCABA ID NO. 7904205286087 Association: DURBAN LONG DISTANCE TAXI ASSOCIATION	4) Applicant Address: 32 UMGENI CENTRE, 273 UMGENI ROAD DURBAN KWA-ZULU NATAL 4001
5) Existing Licence Holder: NOT APPLICABLE ID NO. NOT APPLICABLE	6) Existing Licence Holder Address: NOT APPLICABLE
7) Type of application: NEW OPERATING LICENCE	8) Operating Licence Number: NOTAVAILABLE
9) Vehicle Type: MIDIBUS	10) 1 X 22 (SEATED) + 0 (STANDING)
11) Region: DURBAN CENTRAL	
12.1	<p>FROM APPROVED TAXI RANK IN DURBAN TO WANDERERS STREET, JOHANNESBURG TO PARK CITY TAXI RANK NO. 2 DIRECT AND RETURN.</p> <p>ROUTE: FROM CRABBE STREET / OSBORNE STREET TAXI RANK INTO FIRST AVENUE, EPSOME ROAD, UMGENI ROAD, LEOPOLD STREET, INTO AND ALONG N3 BY PASSING PIETERMARTIZBURG, HARRISMITH TO M2 WEST JOHANNESBURG, INTO AND ALONG HARROW ROAD, ANDERSON STREET, TROY STREET, PLAIN STREET, WANDERERS STREET, TO WANDERERS STREET TAXI RANK JOHANNESBURG AND RETURN.</p> <p>RETURN TRIP.</p> <p>ROUTE: FROM WANDERERS STREET TAXI RANK INTO PLAIN STREET, TROY STREET, ANDERSON STREET, INTO AND ALONG HARROW ROAD, INTO AND ALONG M2 EAST, INTO AND ALONG N3 PASSING HARRISMITH, AND PIETERMARITZBURG TO DURBAN, INTO OLD DUTCH ROAD, ALICE STREET, LEFT INTO ALBERT STREET, UMGENI ROAD INTO CRABBE STREET / OSBORNE STREET TAXI RANK.</p>
12.2	<p>FROM CARTWRIGHT FLATS TAXI RANK, INTO UMGENI ROAD TURN INTO ARGYLE ROAD AND JOIN M4 PROCEED TO N2 AT BALLITO, PROCEED ALONG N2 INTO AND ALONG R74 BY PASSING STANGER TO KRANSKOP, RIGHT INTO MAIN ROAD KRANSKOP TO KRANSKOP TAXI RANK AND RETURN.</p> <p>FROM KRANSKOP TAXI RANK, INTO MAIN ROAD, INTO AND ALONG R74 BY PASSING STANGER, INTO AND ALONG N2, JOIN M4 AT BALLITO, PROCEED ALONG M4 TO DURBAN, RIGHT INTO ARGYLE ROAD, LEFT INTO UMGENI ROAD, RIGHT INTO LEOPOLD STREET, RIGHT INTO WARWICK AVENUE, RIGHT INTO ALICE STREET, LEFT INTO ALBERT STREET TO CARTWRIGHT FLATS TAXI RANK.</p>
12.3	<p>FROM APPROVED TAXI RANKS IN DURBAN TO APPROVED TAXI RANKS IN MANGUZA DIRECT AND RETURN.</p> <p>FROM CARTWRIGHT FLATS TAXI RANK INTO UMGENI ROAD TURN INTO ARGYLE ROAD AND JOIN M4 PROCEED TO N2 AT BALLITO, INTO AND ALONG N2, INTO AND ALONG R38, INTO AND ALONG R38 BY PASSING JOZINI INTO AND ALONG R22 TO KWANGWANASE, INTO MAIN ROAD KWANGWANASE TO KWANGWANASE TAXI RANK AND RETURN.</p> <p>RETURN.</p> <p>FROM KWANGWANASE TAXI RANK INTO MAIN ROAD, INTO AND ALONG R22, INTO AND ALONG R38 PASSING JOZINI, INTO AND ALONG N2, JOIN M4 AT BALLITO, PROCEED ALONG M4 TO DURBAN, RIGHT INTO ARGYLE STREET, LEFT INTO UMGENI ROAD, RIGHT INTO LEOPOLD STREET, RIGHT INTO WARWICK AVENUE, RIGHT INTO ALICE STREET, LEFT INTO ALBERT STREET, TO CARTWRIGHT FLATS TAXI RANK.</p>



transport

Department:
Transport
Province of KwaZulu-Natal

GAZETTE

LGKZNG79-2018-
MAR

REGION: ALL

12.4	<p>APPROVED TAXI RANKS IN DURBAN TO APPROVED TAXI RANKS IN PONGOLA DIRECT AND RETURN.</p> <p>FROM CARTWRIGHT FLATS TAXI RANK, INTO UMGENI ROAD, INTO ARGYLE ROAD JOIN M4 PROCEED TO N2 AT BALLITO, INTO AND ALONG N2 TO PONGOLA, TURNING INTO PONGOLA TAXI RANK AND RETURN.</p> <p>RETURN</p> <p>FROM PONGOLA TAXI RANK, INTO AND ALONG N2, JOIN M4 AT BALLITO, PROCEED ALONG M4 TO DURBAN, RIGHT INTO ARGYLE ROAD, LEFT INTO UMGENI ROAD, RIGHT INTO LEOPOLD STREET, RIGHT INTO WARWICK AVENUE, RIGHT INTO ALICE STREET LEFT INTO ALBERT STREET, INTO CARTWRIGHT FLATS TAXI RANK.</p>
12.5	<p>SCHEDULE "B"</p> <p>ROUTE 1B.</p> <p>FROM APPROVED TAXI RANK IN DURBAN TO APPROVED TAXI RANK IN FICKSBURG DIRECT AND RETURN FORWARD TRIP</p> <p>ROUTE: FROM CARTWRIGHT FLATS TAXI RANK INTO AND ALONG UMGENI ROAD RIGHT INTO AND ALONG LEOPOLD STREET INTO AND ALONG N3 TO HARRISMITH INTO AND ALONG R712, INTO AND ALONG R711 VIA FOURIESBERG, INTO AND ALONG R26 TO FICKSBURG, INTO MC CABE STREET, INTO AND ALONG TOORN STREET TO TAXI RANK IN FICKSBURG AND RETURN.</p> <p>RETURN TRIP.</p> <p>ROUTE: FROM FICKSBURG TAXI RANK INTO AND ALONG TOORN STREET, INTO MCCABE STREET INTO AND ALONG R26, INTO AND ALONG R711 VIA FICKSBURG, INTO AND ALONG R712 TO HARRISMITH INTO AND ALONG N3 TO DURBAN, INTO OLD DUTCH ROAD, ALICE STREET, LEFT INTO ALBERT STREET, INTO CARTWRIGHT FLATS TAXI RANK.</p> <p>ALTERNATIVELY: VIA PINETOWN ON RETURN TRIPS TO DURBAN (DROP PASSENGERS ONLY): FROM FICKSBURG TAXI RANK...TO N3 INTO AND ALONG M13 TO PINETOWN INTO AND ALONG OLD MAIN ROAD RIGHT INTO CROMPTON STREET TO M13, JOIN N3 AT PARADISE VALLEY INTO AND ALONG N3 TO DURBAN, INTO OLD DUTCH ROAD, ALICE STREET LEFT INTO ALBERT STREET TO CARTWRIGHT FLATS TAXI RANK. NO PASSENGERS TO BE PICKED UP IN PINETOWN.</p>
12.6	<p>FROM DURBAN TO POINTS WITHIN THE PROVINCE OF KZN ONLY. NO PICKING UP OR SETTING DOWN OF PASSENGERS EN ROUTE.</p>
12.7	<p>FROM CRABBE STREET TAXI RANK LEFT INTO OSBORNE STREET, INTO FIRST AVENUE / STAMFORDHILL ROAD INTO ARGYLE ROAD JOIN M4 PROCEED TO N2 AT BALLITO, INTO AND ALONG N2 TO R618 AT MTUBATUBA, INTO AND ALONG R618 TO TAXI RANK AT HLABISA AND RETURN.</p> <p>FROM HLABISA TAXI RANK INTO AND ALONG R618, INTO AND ALONG N2, JOIN M4 AT BALLITO, PROCEED ALONG M4 TO DURBAN, RIGHT INTO ARGYLE ROAD, LEFT INTO UMGENI ROAD, RIGHT INTO LEOPOLD STREET, RIGHT INTO WARWICK AVENUE, RIGHT INTO ALICE STREET, LEFT INTO ALBERT STREET, UMGENI ROAD TO CRABBE STREET TAXI RANK.</p>
12.8	<p>FROM CRABBE STREET TAXI RANK, INTO OSBORNE STREET INTO FIRST AVENUE, JOIN EPSOME ROAD, UMGENI ROAD INTO LEOPOLD STREET, JOIN N3 AND PROCEED ALONG N3, FROM N3 ONTO R103 AT COLENZO JOIN N11 INTO LADYSMITH AND TURN AT QUEEN STREET TO LADYSMITH TAXI RANK AND RETURN.</p> <p>RETURN</p> <p>FROM LADYSMITH TAXI RANK INTO QUEEN STREET, INTO N11, INTO AND ALONG R103, JOIN N3 AT COLENZO, INTO AND ALONG N3 TO DURBAN, INTO OLD DUTCH ROAD, ALICE STREET, LEFT INTO ALBERT STREET, UMGENI ROAD TO CRABBE STREET TAXI RANK.</p>



transport

Department:
Transport
Province of KwaZulu-Natal

GAZETTE

LGKZNG79-2018-
MAR

REGION: ALL

12.9	<p>FROM APPROVED TAXI RANK IN DURBAN TO APPROVED TAXI RANK IN MANDINI DIRECT AND RETURN FORWARD TRIP.</p> <p>ROUTE: FROM CARTWRIGHT FLATS TAXI RANK INTO UMGENI ROAD TURN INTO ARGYLE ROAD AND JOIN M4 PROCEED TO N2 AT BALLITO, INTO AND ALONG N2 UNTIL R245, INTO AND ALONG R245 VIA DARNALL TO R102, INTO AND ALONG R102 TO R258 INTO MANDINI, INTO AND ALONG MAIN ROAD MANDINI TO AMATIKULU RANKING AT THE MANDINI TAXI RANK AND RETURN.</p> <p>RETURN TRIP.</p> <p>ROUTE: FROM MANDINI TAXI RANK INTO AND ALONG MAIN ROAD FROM AMATIKULU, INTO R258, INTO AND ALONG R102 VIA DARNALL INTO AND ALONG R245, INTO N2, JOIN M4 AT BALLITO, PROCEED ALONG M4 TO DURBAN, RIGHT INTO ARGYLE ROAD, LEFT INTO UMGENI ROAD, RIGHT INTO LEOPOLD STREET, RIGHT INTO WARWICK AVENUE, RIGHT INTO ALICE STREET, LEFT INTO ALBERT STREET TO CARTWRIGHT FLATS TAXI RANK.</p>
12.10	<p>FROM CRABBE STREET TAXI RANK, INTO OSBORNE STREET, INTO FIRST AVENUE INTO EPSOME ROAD AND TURN INTO LEOPOLD STREET, INTO AND ALONG N3 AND PROCEED TO R103 AT COLENZO INTO AND ALONG R103, INTO AND ALONG N11 TO NEWCASTLE, TURN INTO ALLEN STREET, INTO KIRKLAND STREET, VOORTREKKER STREET TO NEWCASTLE TAXI RANK AND RETURN.</p> <p>RETURN</p> <p>FROM NEWCASTLE TAXI RANK INTO VOORTREKKER STREET, INTO KIRKLAND STREET, INTO ALLEN STREET, INTO AND ALONG N11, INTO AND ALONG R103, JOIN N3 AT COLENZO, INTO AND ALONG N3 TO DURBAN, INTO OLD DUTCH ROAD, ALICE STREET</p>
12.11	<p>FROM APPROVED TAXI RANK IN DURBAN TO APPROVED TAXI RANK IN STANGER DIRECT AND RETURN FORWARD TRIP.</p> <p>ROUTE: FROM CARTWRIGHT FLATS TAXI RANK INTO UMGENI ROAD TURN INTO ARGYLE ROAD AND JOIN M4, INTO AND ALONG M4, INTO R214 VIA UMHLALI, JOIN R102 VIA SHAKASKRAAL TURN INTO CHIEF ALBERT LUTHULI STREET INTO BALCOMBE ROAD TO KWA DUKUZA/STANGER TAXI RANK AND RETURN.</p> <p>RETURN TRIP.</p> <p>ROUTE: FROM KWADUKUZA / STANGER TAXI RANK INTO BALCOMBE ROAD, INTO CHIEF ALBERT LUTHULI STREET, JOIN THE R102 VIA SHAKASKRAAL, INTO R214 VIA UMHLALI, INTO AND ALONG M4 TO DURBAN, INTO ARGYLE ROAD, LEFT INTO UMGENI ROAD, RIGHT INTO LEOPOLD STREET, RIGHT INTO WARWICK AVENUE, RIGHT INTO ALICE STREET LEFT INTO ALBERT STREET, INTO CARTWRIGHT FLATS TAXI RANK.</p>
12.12	<p>FROM APPROVED TAXI RANK IN DURBAN TO APPROVED TAXI RANK IN MKUZE DIRECT AND RETURN.</p> <p>FROM CARTWRIGHT FLATS TAXI RANK INTO UMGENI ROAD TURN INTO ARGYLE ROAD AND JOIN M4 PROCEED TO N2 AT BALLITO, INTO AND ALONG N2 RIGHT INTO MKUZE MAIN ROAD, INTO EAGLE AVENUE TO MKUZE TAXI RANK AND RETURN.</p> <p>RETURN</p> <p>FROM MKUZE TAXI RANK INTO EAGLE AVENUE, INTO MAIN ROAD, INTO AND ALONG N2, JOIN M4 AT BALLITO, PROCEED ALONG M4 TO DURBAN, RIGHT INTO ARGYLE ROAD, LEFT INTO UMGENI ROAD, RIGHT INTO LEOPOLD STREET, RIGHT INTO WARWICK AVENUE, RIGHT INTO ALICE STREET, LEFT INTO ALBERT STREET TO CARTWRIGHT FLATS TAXI RANK.</p>



transport

Department:
Transport
Province of KwaZulu-Natal

GAZETTE

LGKZNG79-2018-
MAR

REGION: ALL

12.13	<p>FROM APPROVED TAXI RANKS IN DURBAN TO APPROVED TAXI RANK IN MELMOTH DIRECT AND RETURN.</p> <p>FROM CRABBE STREET TAXI RANK, LEFT INTO OSBORNE, INTO FIRST AVENUE / STAMFORDHILL ROAD INTO ARGYLE ROAD JOIN M4 PROCEED TO N2 AT BALLITO, INTO AND ALONG N2 TO R66, INTO AND ALONG R66 TO MELMOTH, INTO AND VICTORIA STREET TO MELMOTH TAXI RANK AND RETURN.</p> <p>RETURN</p> <p>FROM MELMOTH TAXI RANK INTO VICTORIA STREET, INTO AND ALONG R66, INTO AND ALONG N2, JOIN M4 AT BALLITO; PROCEED ALONG M4 TO DURBAN, RIGHT INTO ARGYLE ROAD, LEFT INTO UMGENI ROAD, RIGHT INTO LEOPOLD STREET, RIGHT IN TO WARWICK AVENUE, RIGHT INTO ALICE STREET, LEFT INTO ALBERT STREET, INTO UMGENI ROAD TO CRABBE STREET TAXI RANK.</p>
12.14	<p>FROM APPROVED TAXI RANK IN DURBAN TO APPROVED TAXI RANK IN GINGINDLOVU DIRECT AND RETURN</p> <p>FORWARD TRIP ROUTE: FROM CRABBE STREET TAXI RANK, INTO OSBORNE STREET, INTO FIRST AVENUE / STAMFORDHILL ROAD INTO ARGYLE ROAD JOIN M4 PROCEED TO N2 AT BALLITO, PROCEED ALONG THE N2 TO R258, INTO AND ALONG R258, INTO AND ALONG ROAD R102 TO MAIN STREET, GINGINDLOVU, CONTINUE ALONG MAIN STREET TO GINGINDLOVU TAXI RANK AND RETURN.</p> <p>RETURN TRIP ROUTE: FROM GINGINDLOVU TAXI RANK INTO MAIN STREET, INTO AND ALONG R102, INTO AND ALONG R258, INTO N2, JOIN M4 AT BALLITO, PROCEED ALONG M4 TO DURBAN, RIGHT INTO ARGYLE ROAD, LEFT INTO UMGENI ROAD, RIGHT INTO LEOPOLD STREET, RIGHT INTO WARWICK AVENUE, RIGHT INTO ALICE STREET, LEFT INTO ALBERT STREET, INTO UMGENI ROAD TO CRABBE STREET TAXI RANK.</p>
12.15	<p>FROM APPROVED TAXI RANK IN DURBAN TO APPROVED TAXI RANK IN MTUBATUBA DIRECT AND RETURN FORWARD TRIP.</p> <p>ROUTE: FROM CRABBE STREET TAXI RANK, LEFT INTO OSBORNE STREET INTO FIRST AVENUE / STAMFORDHILL ROAD INTO ARGYLE ROAD JOIN M4 PROCEED TO N2 AT BALLITO, INTO AND ALONG N2 TO BHOBZA ROAD (MTUBATUBA) INTO AND ALONG BHOBZA ROAD, INTO AND ALONG RIVERVIEW ROAD, INTO AND ALONG JOHN ROSS ROAD, INTO AND ALONG NYATHI ROAD TO MTUBATUBA TAXI RANK AND RETURN.</p> <p>RETURN TRIP.</p> <p>ROUTE: FROM MTUBATUBA TAXI RANK, INTO AND ALONG NYATHI ROAD, INTO AND ALONG JOHN ROSS ROAD, INTO AND ALONG RIVERVIEW ROAD, INTO AND ALONG BHOBZA ROAD, INTO AND ALONG N2, JOIN M4 AT BALLITO, PROCEED ALONG M4 TO DURBAN, RIGHT INTO ARGYLE ROAD, LEFT INTO UMGENI ROAD, RIGHT INTO LEOPOLD STREET, RIGHT INTO WARWICK AVENUE, RIGHT INTO ALICE STREET, LEFT INTO ALBERT STREET, UMGENI ROAD TO CRABBE STREET TAXI RANK</p>
12.16	<p>FROM APPROVED TAXI RANK IN DURBAN TO APPROVED TAXI RANK IN NONGOMA .</p> <p>FORWARD TRIP.</p> <p>ROUTE: FROM CRABBE STREET TAXI RANK LEFT INTO OSBORNE STREET, INTO FIRST AVENUE / STAMFORDHILL ROAD INTO ARGYLE ROAD AND JOIN M4 PROCEED TO N2 AT BALLITO, INTO AND ALONG N2 TO R66, INTO AND ALONG R66 BY PASSING ESHOWE, INTO AND ALONG R34, TURN TO R66 TO NONGOMA BY PASSING ULUNDI TO NONGOMA TAXI RANK AND RETURN.</p> <p>RETURN TRIP.</p> <p>ROUTE: FROM NONGOMA TAXI RANK, TURN INTO R66 BY PASSING ULUNDI, INTO AND ALONG R34, INTO AND ALONG R66 BY PASSING ESHOWE, INTO AND ALONG N2, JOIN M4 AT BALLITO, PROCEED ALONG M4 TO DURBAN, RIGHT INTO ARGYLE ROAD, LEFT INTO UMGENI ROAD, RIGHT INTO LEOPOLD STREET, RIGHT INTO WARWICK AVENUE, RIGHT INTO ALICE STREET, LEFT INTO ALBERT STREET, UMGENI ROAD, TO CRABBE STREET TAXI RANK.</p>



transport

Department:
Transport
Province of KwaZulu-Natal

GAZETTE

LGKZNG79-2018-
MAR

REGION: ALL

12.17	<p>FROM CRABBE STREET TAXI RANK, INTO OSBORNE STREET, INTO FIRST AVENUE JOIN EPSOME ROAD, UMGENI ROAD INTO LEOPOLD STREET JOIN N3 AND PROCEED ALONG N3 TO R103 AT COLENZO, ALONG R103, JOIN N11 PROCEED TO R692 TO DUNDEE INTO AND ALONG R68, INTO DUNDEE AND TURN TO VICTORIA STREET TAXI RANK IN DUNDEE AND RETURN.</p> <p>FROM VICTORIA STREET TAXI RANK INTO AND ALONG R68, INTO AND ALONG R692, INTO AND ALONG N11, INTO AND ALONG R103, JOIN N3 AT COLENZO, INTO AND ALONG N3 TO DURBAN, OLD DUTCH ROAD, ALICE STREET, LEFT INTO ALBERT STREET, UMGENI ROAD TO CRABBE STREET TAXI RANK.</p>
12.18	<p>FROM APPROVED TAXI RANK IN DURBAN TO APPROVED TAXI RANK IN BABANANGO DIRECT AND RETURN.</p> <p>FROM CARTWRIGHT FLATS TAXI RANK INTO UMGENI ROAD TURN INTO ARGYLE ROAD AND JOIN M4 PROCEED TO N2 AT BALLITO, INTO AND ALONG THE N2 TO R66, INTO AND ALONG R66, LEFT INTO AND ALONG R68 TO TAXI RANK AT BABANANGO AND RETURN.</p> <p>RETURN TRIP</p> <p>FROM BABANANGO TAXI RANK INTO AND ALONG R68, INTO AND ALONG R66, INTO N2, JOIN M4 AT BALLITO; PROCEED ALONG M4 TO DURBAN, RIGHT INTO ARGYLE ROAD, LEFT INTO UMGENI ROAD, RIGHT INTO LEOPOLD STREET, RIGHT INTO WARWICK AVENUE, RIGHT INTO ALICE STREET, LEFT INTO ALBERT STREET, TO CARTWRIGHT FLATS TAXI RANK.</p>
12.19	<p>FROM APPROVED TAXI RANK IN DURBAN TO APPROVED TAXI RANK IN VRYHEID DIRECT AND RETURN FORWARD TRIP.</p> <p>ROUTE: FROM CRABBE STREET TAXI RANK LEFT INTO OSBORNE STREET, INTO FIRST AVENUE, STAMFORDHILL ROAD JOIN M4 PROCEED TO N2 AT BALLITO INTO AND ALONG N2, TO R66 VIA GINGINDLOVU INTO AND ALONG R34 VIA MELMOTH AND CONTINUE TO VRYHEID EAST ON R34 JOIN STRETCH STREET AND TURN AT BOCRET STREET TO VRYHEID TAXI RANK AND RETURN.</p> <p>RETURN TRIP.</p> <p>ROUTE: FROM VRYHEID TAXI RANK INTO BOCRET STREET, INTO STRETCH STREET, INTO R34 WEST, INTO AND ALONG R34 VIA MELMOTH, INTO AND ALONG R66 VIA GINGINDLOVU, INTO AND ALONG N2, JOIN M4 AT BALLITO, PROCEED ALONG M4 TO DURBAN, RIGHT INTO ARGYLE ROAD, LEFT INTO UMGENI ROAD, RIGHT INTO LEOPOLD STREET, RIGHT INTO WARWICK AVENUE, RIGHT INTO ALICE STREET, LEFT INTO ALBERT STREET, UMGENI ROAD TO CRABBE STREET TAXI RANK.</p> <p>NB: RETURN JOURNEY THE RETURN TRIP IS THE FORWARD TRIP IN REVERSE SAVE AND EXCEPT WHERE ONE WAY STREETS IN CITY AREAS DO NOT ALLOW THIS WHEREUPON THE ROUTE SHALL BE AS CLOSE AS POSSIBLE TO THAT OF THE FORWARD TRIP AND AS PRESCRIBED BY THE RELEVANT LOCAL AUTHORITY.</p>
12.20	<p>FROM CRABBE STREET TAXI RANK, INTO OSBORNE STREET, INTO FIRST AVENUE / STAMFORDHILL ROAD INTO ARGYLE ROAD JOIN M4 PROCEED TO N2 AT BALLITO, INTO AND ALONG N2 TO R22 AT HLULUWE INTO MAIN ROAD HLULUWE, INTO HLULUWE TAXI RANK AND RETURN.</p> <p>RETURN</p> <p>FROM HLULUWE TAXI RANK, INTO MAIN ROAD, INTO AND ALONG R22, INTO AND ALONG N2, JOIN M4 AT BALLITO; PROCEED ALONG M4 TO DURBAN, RIGHT INTO ARGYLE ROAD, LEFT INTO UMGENI ROAD, RIGHT INTO LEOPOLD STREET, RIGHT INTO WARWICK AVENUE, RIGHT INTO ALICE STREET, LEFT INTO ALBERT STREET, INTO UMGENI ROAD TO CRABBE STREET TAXI RANK</p>
12.21	<p>FROM CRABBE STREET TAXI RANK, INTO OSBORNE STREET, INTO FIRST AVENUE / STAMFORDHILL ROAD INTO ARGYLE ROAD JOIN M4 PROCEED TO N2 AT BALLITO, INTO AND ALONG N2 TO R34, INTO AND ALONG R34 (JOHN ROSS HIGHWAY), INTO AND ALONG BULLION ROAD, INTO KRUGER RAND ROAD TO RICHARDSBAY TAXI RANK AND RETURN.</p> <p>FROM RICHARDSBAY TAXI RANK, INTO KRUGER RAND ROAD, INTO AND ALONG BULLION ROAD, ALONG R34 (JOHN ROSS HIGHWAY), INTO AND ALONG N2, JOIN M4 AT BALLITO, PROCEED ALONG M4 TO DURBAN, RIGHT INTO ARGYLE ROAD, LEFT INTO UMGENI ROAD, RIGHT INTO LEOPOLD STREET, RIGHT INTO WARWICK AVENUE, RIGHT INTO ALICE STREET, LEFT INTO ALBERT STREET, INTO UMGENI ROAD INTO CRABBE STREET TAXI RANK.</p>



transport

Department:
Transport
Province of KwaZulu-Natal

GAZETTE

LGKZNG79-2018-
MAR

REGION: ALL

12.22	<p>FROM APPROVED TAXI RANK IN DURBAN TO APPROVED TAXI RANKS IN EMPANGENI DIRECT AND RETURN.</p> <p>FROM CRABBE STREET TAXI RANK, INTO OSBORNE STREET, INTO FIRST AVENUE / STAMFORDHILL ROAD INTO ARGYLE ROAD JOIN M4 PROCEED TO N2 AT BALLITO, INTO AND ALONG N2 TO R66, INTO AND ALONG R66 BY PASSING GINGINDLOVU, INTO ALONG R102 TO EMPANGENI, LEFT INTO AND ALONG JOHN ROSS HIGHWAY TO EMPANGENI "A" TAXI RANK AND RETURN.</p> <p>RETURN</p> <p>FROM EMPANGENI "A" TAXI RANK INTO AND ALONG JOHN ROSS HIGHWAY, RIGHT INTO R102, INTO AND ALONG R66 BY PASSING GINGINDLOVU, INTO AND ALONG N2, JOIN M4 AT BALLITO, PROCEED ALONG M4 TO DURBAN, RIGHT INTO ARGYLE ROAD, LEFT INTO UMGENI ROAD, RIGHT INTO LEOPOLD STREET, RIGHT INTO WARWICK AVENUE, RIGHT INTO ALICE STREET, LEFT INTO ALBERT STREET, INTO UMGENI ROAD TO CRABBE STREET TAXI RANK.</p> <p>FROM CRABBE STREET TAXI RANK, INTO OSBORNE STREET, INTO FIRST AVENUE / STAMFORDHILL ROAD INTO ARGYLE ROAD JOIN M4 PROCEED TO N2 AT BALLITO, INTO AND ALONG N2 TO R66, INTO AND ALONG R66 BY PASSING GINGINDLOVU INTO AND ALONG R102, INTO AND ALONG TANNER ROAD (EMPANGENI RAIL), TO "B" RANK EMPANGENI RAIL AND RETURN.</p> <p>RETURN</p> <p>FROM "B" RANK EMPANGENI RAIL INTO AND ALONG TANNER ROAD, INTO AND ALONG R102, INTO AND ALONG R66 BY PASSING GINGINDLOVU, INTO N2, JOIN M4 AT BALLITO, PROCEED ALONG M4 TO DURBAN, RIGHT INTO ARGYLE ROAD, INTO UMGENI ROAD, RIGHT INTO LEOPOLD STREET, RIGHT INTO WARWICK AVENUE, RIGHT INTO ALICE STREET, LEFT INTO ALBERT STREET, INTO UMGENI ROAD TO CRABBE STREET TAXI RANK.</p>
12.23	<p>DURBAN METRO TO WELKOM.</p> <p>ROUTE: FROM CARTWRIGHT FLATS TAXI RANK INTO AND ALONG UMGENI ROAD, RIGHT INTO AND ALONG LEOPOLD STREET INTO AND ALONG N3 TO HARRISMITH, INTO AND ALONG N5 VIA BETHLEHEM, SENEKAL, INTO AND ALONG R70 VIA VENTERSBERG, INTO AND ALONG R73 VIA VIRGINIA INTO AND ALONG POWER ROAD TO CONSTANTIA / MOTHUSI ROAD TO TAXI RANK IN WELKOM AND RETURN.</p> <p>RETURN TRIP.</p> <p>ROUTE: FROM WELKOM TAXI RANK INTO CONSTANTIA / MOTHUSI ROAD, INTO AND ALONG POWER ROAD, INTO AND ALONG R73 VIA VIRGINIA, INTO AND ALONG R70 VIA VENTERSBERG, INTO AND ALONG N5 VIA SENEKAL AND BETHLEHEM, INTO HARRISMITH, INTO AND ALONG N3 TO DURBAN, INTO OLD DUTCH ROAD, ALICE STREET, LEFT INTO ALBERT STREET, INTO CARTWRIGHT FLATS TAXI RANK.</p> <p>ALTERNATIVELY: VIA PINETOWN ON RETURN TRIPS TO DURBAN (DROP PASSENGERS ONLY).</p> <p>FROM WELKOM...TO N3 INTO AND ALONG M13 TO PINETOWN INTO AND ALONG OLD MAIN ROAD RIGHT INTO CROMPTON STREET TO M13, JOIN N3 AT PARADISE VALLEY INTO AND ALONG N3 TO DURBAN INTO OLD DUTCH ROAD, ALICE STREET TO CARTWRIGHT FLATS TAXI RANK.</p> <p>NO PASSENGERS TO BE PICKED UP IN PINETOWN.</p> <p>NB: RETURN JOURNEY</p> <p>THE RETURN TRIP IS THE FORWARD TRIP IN REVERSE SAVE AND EXCEPT WHERE ONE WAY STREETS IN CITY AREAS DO NOT ALLOW THIS WHEN UPON THE ROUTE SHALL BE AS CLOSE AS POSSIBLE TO THAT OF THE FORWARD TRIP AND AS PRESCRIBED BY THE RELEVANT LOCAL AUTHORITY.</p>



transport

Department:
Transport
Province of KwaZulu-Natal

GAZETTE

LGKZNG79-2018-
MAR

REGION: ALL

12.24	<p>FROM APPROVED TAXI RANK IN DURBAN TO APPROVED TAXI RANK IN QWAQWA DIRECT AND RETURN FORWARD TRIP.</p> <p>ROUTE: FROM CARTWRIGHT FLATS TAXI RANK INTO AND ALONG UMGENI ROAD, INTO AND ALONG LEOPOLD STREET, INTO AND ALONG N3 TO HARRISMITH FROM HARRISMITH ALONG R712, INTO AND ALONG R57 TO PHUTHADITJABA INTO AND ALONG MAMPOI STREET TO QWAQWA TAXI RANK AND RETURN.</p> <p>ALTERNATIVELY ...INTO AND ALONG N3 TO R74, INTO AND ALONG R74, TO R712, INTO AND ALONG R712, INTO AND ALONG R57 TO PHUTHADITJABA, MAMPOI STREET TO QWAQWA TAXI RANK AND RETURN.</p> <p>RETURN TRIP.</p> <p>ROUTE: FROM QWAQWA TAXI RANK INTO AND ALONG MAMPOI STREET, INTO AND ALONG R57, INTO AND ALONG R712 TO HARRISMITH, INTO AND ALONG N3 TO DURBAN, INTO OLD DUTCH ROAD, ALICE STREET, LEFT INTO ALBERT STREET, INTO CARTWRIGHT FLATS TAXI RANK.</p> <p>ALTERNATIVELY: VIA PINETOWN ON RETURN TRIPS TO DURBAN (DROP PASSENGERS ONLY).</p> <p>FROM: QWAQWA TAXI RANK...TO N3 INTO AND ALONG M13 TO PINETOWN INTO AND ALONG OLD MAIN ROAD RIGHT INTO CROMPTON STREET TO M13, JOIN N3 AT PARADISE VALLEY INTO AND ALONG N3 TO DURBAN INTO OLD DUTCH ROAD, ALICE STREET LEFT INTO ALBERT STREET TO CARTWRIGHT FLATS TAXI RANK.</p> <p>NO PASSENGERS TO BE PICKED UP IN PINETOWN.</p>
12.25	<p>FROM CRABBE STREET TAXI RANK, INTO OSBORNE STREET, INTO FIRST AVENUE / STAMFORDHILL ROAD INTO ARGYLE ROAD AND JOIN M4 PROCEED TO N2 AT BALLITO, INTO AND ALONG N2 TO R66, INTO AND ALONG R66 BY PASSING ESHOWE, INTO AND ALONG R34, RIGHT INTO AND ALONG R66 TO ULUNDI, INTO PRINCESS MAGOGO STREET TO ULUNDI TAXI RANK AND RETURN.</p> <p>FROM ULUNDI TAXI RANK INTO PRINCESS MGOGO STREET, INTO AND ALONG R66, INTO AND ALONG R34, INTO AND ALONG R66 BY PASSING ESHOWE, INTO AND ALONG N2, JOIN M4 AT BALLITO, PROCEED ALONG M4 TO DURBAN, RIGHT INTO ARGYLE ROAD, LEFT INTO UMGENI ROAD, RIGHT INTO LEOPOLD STREET, RIGHT INTO WARWICK AVENUE, RIGHT INTO ALICE STREET, LEFT INTO ALBERT STREET, INTO UMGENI ROAD TO CRABBE STREET TAXI RANK.</p>
12.26	<p>DURBAN CBD TO GINGINDLOVU.</p> <p>FROM APPROVED TAXI RANK IN DURBAN TO APPROVED TAXI RANK IN GINGINDLOVU DIRECT AND RETURN.</p> <p>ROUTE: FROM CRABBE STREET TAXI RANK, INTO OSBORNE STREET, INTO FIRST AVENUE/STAMFORDHILL ROAD INTO ARGYLE ROAD JOIN M4 PROCEED TO N2 AT BALLITO, PROCEED ALONG THE N2 TO R258, INTO AND ALONG R258, INTO AND ALONG ROAD R102 TO MAIN STREET, GINGINDLOVU, CONTINUE ALONG MAIN STREET TO GINGINDLOVU TAXI RANK AND RETURN.</p> <p>RETURN TRIP.</p> <p>ROUTE: FROM GINGINDLOVU TAXI RANK INTO MAIN STREET, INTO AND ALONG R258, INTO N2, JOIN M4 AT BALLITO; PROCEED ALONG M4 TO DURBAN, RIGHT INTO ARGYLE ROAD, LEFT INTO UMGENI ROAD, RIGHT INTO LEOPOLD STREET, RIGHT INTO WARWICK AVENUE, RIGHT INTO ALICE STREET, LEFT INTO ALBERT STREET, INTO UMGENI ROAD TO CRABBE STREET TAXI RANK.</p>



transport

Department:
Transport
Province of KwaZulu-Natal

GAZETTE

LGKZNG79-2018-
MAR

REGION: ALL

12.27	<p>FROM APPROVED TAXI RANK IN DURBAN TO APPROVED TAXI RANK IN ESHOWE DIRECT AND RETURN.</p> <p>FROM CRABBE STREET TAXI RANK, LEFT INTO OSBORNE STREET INTO FIRST AVENUE / STAMFORDHILL ROAD INTO ARGYLE ROAD JOIN M4 PROCEED TO N2 AT BALLITO, CONTINUE ALONG N2 TO R66, INTO AND ALONG R66, TO ESHOWE, INTO AND ALONG JOHN ROSS HIGHWAY, INTO OSBORNE ROAD TO ESHOWE TAXI RANK AND RETURN.</p> <p>RETURN</p> <p>FROM ESHOWE TAXI RANK INTO OSBORNE ROAD, INTO AND ALONG JOHN ROSS HIGHWAY, INTO AND ALONG R66, INTO AND ALONG N2, JOIN M4 AT BALLITO, PROCEED ALONG M4 TO DURBAN, RIGHT INTO ARGYLE ROAD, LEFT INTO UMGENI ROAD, RIGHT INTO LEOPOLD STREET, RIGHT INTO WARWICK AVENUE, RIGHT INTO ALICE STREET, LEFT INTO ALBERT STREET, UMGENI ROAD TO CRABBE STREET TAXI RANK.</p>
12.28	<p>DURBAN TO STANDERTON.</p> <p>FROM OSBORNE ROAD TAXI RANK, LEFT TO FIRST AVENUE, BECOMES EPSOM ROAD, WHICH BECOMES INGUCE, RIGHT DAVID WEBSTER (LEOPOLD STREET), INTO N3, PASS MOOI RIVER OFF RAMP AND TURN RIGHT TO R103, PASS COLENZO, PASS ROOSBOM OFF RAMP AND TURN RIGHT TO N11, INTO LYELL STREET, LYELL STREET BECOMES N11, PASS NEWCASTLE, LEFT TO ADELADE TAMBO STREET, PASS VOLKSRUST, RIGHT TO GOVAN MBEKI DRIVE, INTO R23 PASS PERDEKOP, R23 BECOMES R546, RIGHT TO VRY STREET, RIGHT TO BURGER STREET INTO BURGER STREET INTO BURGER STREET INTO BURGER STREET TAXI RANK.</p> <p>RETURN ROUTE.</p> <p>FROM STANDERTON TAXI RANK IN BURGER STREET, INTO MONANI MASIYELA STREET, LEFT TO VRY STREET, LEFT TO R23, RIGHT TO ADELADE TAMBO STREET, LEFT TO N11 OFF RAMP AND TURN LEFT TO R103, PASS ROOSBOM AND COLENZO OFF RAMP AND LEFT TO N3, PASS ALL PLACES MENTIONED BEFORE ON N3, LEFT TO OLD DUTCH ROAD, INTO JOHANNES NKOSI (ALICE STREET), LEFT TO INGUCE (ALBERT STREET), INTO UMGENI ROAD, LEFT TO CRABBE STREET TAXI RANK.</p>
12.29	<p>DURBAN TO WITBANK.</p> <p>FROM OSBORNE ROAD TAXI RANK, LEFT TO FIRST AVENUE, BECOMES EPSOM ROAD, WHICH BECOMES INGUCE, RIGHT DAVID WEBSTER (LEOPOLD STREET), INTO N3, PASS MOOI RIVER OFF RAMP AND TURN RIGHT TO R103, PASS COLENZO, PASS ROOSBOM OFF RAMP AND TURN RIGHT TO N11, INTO LYELL STREET, LYELL STREET BECOMING N11, PASS LADYSMITH, PASS NEWCASTLE, PASS CHARLESTOWN, PASS VOLKSRUST, PASS AMERSFORT, PASS ERMELO, PASS HENDRINA, LEFT TO R38, RIGHT TO R542, RIGHT TO R544, RIGHT TO BEAUTY AVENUE, TO DUVAN TAXI RANK IN WITBANK.</p> <p>RETURN ROUTE.</p> <p>FROM DUVAN TAXI RANK IN WITBANK, LEFT TO BEAUTY STREET, LEFT TO R544, RIGHT TO M35, LEFT TO N17, RIGHT TO M35, INTO N11 OFF RAMP AND LEFT TO R103, PASS ROOSBOM AND COLENZO OFF RAMP AND LEFT TO N3, LEFT TO OLD DUTCH ROAD, INTO JOHANNES NKOSI (ALICE STREET), LEFT TO INGUCE (ALBERT STREET), INTO UMGENI ROAD, LEFT TO CRABBE STREET TAXI RANK.</p>
12.30	<p>DURBAN TO VEREENIGING</p> <p>FROM OSBORNE ROAD TAXI RANK, LEFT TO FIRST AVENUE, BECOMES EPSOM ROAD, WHICH BECOMES INGUCE, RIGHT DAVID WEBSTER (LEOPOLD STREET), INTO N3, PASS PIETERMARITZBURG, PASS MOOI RIVER, PASS HARRISMITH, PASS WARDEN, LEFT TO R54, LEFT TO R42, RIGHT TO GENERAL HERTZOG STREET, LEFT TO UNION STREET, TO VEREENIGING TAXI RANK (RS022) AND RETURN ON THE SAME ROUTE.</p> <p>RETURN ROUTE</p> <p>FROM VEREENIGING TAXI RANK (RS022), RIGHT TO GENERAL HERTZOG, RIGHT R54, TO N3, PASS ALL ABOVE MENTIONED PLACES THAT ARE ON THE N3 AND THEN LEFT TO OLD DUTCH ROAD, INTO JOHANNES NKOSI (ALICE STREET), LEFT TO INGUCE (ALBERT STREET), INTO UMGENI ROAD, LEFT TO CRABBE STREET TAXI RANK.</p>



transport

Department:
Transport
Province of KwaZulu-Natal

GAZETTE

LGKZNG79-2018-
MAR

REGION: ALL

1) Application Number: APP0097252	2) Gazette Number: LGKZNG79-2018-MAR
3) Applicant: LP SHABANE ID NO. 8107040488087 Association: ASHDOWN TAXI ASSOCIATION	4) Applicant Address: 19 SPRINGFIELD AVENUE LYFNNFIELD PARK PIETERMARTZBURG KWA-ZULU NATAL 3213
5) Existing Licence Holder: MS SHABANE ID NO. 6410275522089	6) Existing Licence Holder Address: PO BOX 109 PLESISSLEAR, PMBURG KWA ZULU NATAL KWA-ZULU NATAL 3216
7) Type of application: DECEASED TRANSFER	8) Operating Licence Number: LKNKZN0119308
9) Vehicle Type: NOT AVAILABLE	10) 1 X 15 (SEATED) + 0 (STANDING)
11) Region: UMGUNGUNDLOVU	
12.1	ROUTE 0 CHARTER SERVICE FROM ASHDOWN TAXI RANK TO POINT WITHIN THE PROVINCE OF KZN ONLY.NO PICKING UP OR SETTING DOWN OF PASSENGERS EN ROUTE.



transport

Department:
Transport
Province of KwaZulu-Natal

GAZETTE

LGKZNG79-2018-
MAR

REGION: ALL

12.2	<p>Route 1 INBOUND (FORWARD)</p> <p>FROM (ORIGIN): Ashdown Terminus-Dingane / Dr Dube (KPE0070) TO (Destination): Freedom Square Terminal No.1 off Church (KPC0007)</p> <p>ROUTE : Dr Dube, B18 Msimang,Dabulamanzi,Mkhize's Hill, Old Edendale, MR7,Moses Mabhida (Edendale),Langalibalele(Lonmarket),Retief, Pietermaritz,Boshoff,Church,Old Market</p> <p>OUTBOUND From (Origin): Freedom Square Terminal No.1-off (KPC0007) TO(Destination) Ashdown Terminus's/Dr.Dube(KPE007) ROUTE: Archbell,Jabu Ndlovu(Loop),Moses Mabhida (Edendale),MR7,Old Edendale,Mkhizes Hill Dabulamanzi,Msimang,B18,Dr.Dube</p> <p>ALTERNATE ROUTINGS: OUTBOUND: A.Archbell,Jabu Ndlovu (Loop),West.Prince Alfred,Campsdrift,Moses Old Edendale,MR7 Lod Edendale,Mkhizes Hill,Dabulamanzi Msimang 818,Dr. Dube.</p> <p>RESTRICTIONS: NONE DISPUTES AGAINST ASHDOWN TAXI ASSOCIATION ALTERNATE ROUTINGS: OUTBOUND: A.1 Retief,Pietermaritz,West Street Bus/Taxi Station,West,Loop, Moses Mabhida (Edendale),MR7,Old Edendale,Herchensohn. A.2 Retief,Pietermaritz,West Street Bus/ Taxi Station,West,Burger Moses Mabhida Edendale,MR7,Old Edendale, Herchensohn. A.3 Retief,Pietermaritz,West treet Bus/Taxi Station,West,Pince Alfred, Campsdrift,Moses Mabhida (Edendale) Loop, Moses Mabhida(Edendale),MR7 Old Edendale, Herchenson. B1: Retief,Boom,Pine, Moses mabhida(Edendale),MR7,Old Edendale,Herchenson.</p> <p>RESTRICTIONS: None SPECIAL CONDITIONS: None DISPUTES AGAINST ASHDOWN TAXI ASSOCIATION None</p>
------	--



transport

Department:
Transport
Province of KwaZulu-Natal

GAZETTE

LGKZNG79-2018-
MAR

REGION: ALL

1) Application Number: APP0097253	2) Gazette Number: LGKZNG79-2018-MAR
3) Applicant: BM MTHETHWA ID NO. 5809205556086 Association: DURBAN LONG DISTANCE TAXI ASSOCIATION	4) Applicant Address: 32 UMGENI CENTRE, 273 UMGENI ROAD DURBAN KWA-ZULU NATAL 4001
5) Existing Licence Holder: NOT APPLICABLE ID NO. NOT APPLICABLE	6) Existing Licence Holder Address: NOT APPLICABLE
7) Type of application: NEW OPERATING LICENCE	8) Operating Licence Number: NOTAVAILABLE
9) Vehicle Type: MINIBUS	10) 1 X 11 (SEATED) + 0 (STANDING)
11) Region: DURBAN CENTRAL	
12.1	<p>FROM APPROVED TAXI RANK IN DURBAN TO WANDERERS STREET, JOHANNESBURG TO PARK CITY TAXI RANK NO. 2 DIRECT AND RETURN.</p> <p>ROUTE: FROM CRABBE STREET / OSBORNE STREET TAXI RANK INTO FIRST AVENUE, EPSOME ROAD, UMGENI ROAD, LEOPOLD STREET, INTO AND ALONG N3 BY PASSING PIETERMARTIZBURG, HARRISMITH TO M2 WEST JOHANNESBURG, INTO AND ALONG HARROW ROAD, ANDERSON STREET, TROY STREET, PLAIN STREET, WANDERERS STREET, TO WANDERERS STREET TAXI RANK JOHANNESBURG AND RETURN.</p> <p>RETURN TRIP.</p> <p>ROUTE: FROM WANDERERS STREET TAXI RANK INTO PLAIN STREET, TROY STREET, ANDERSON STREET, INTO AND ALONG HARROW ROAD, INTO AND ALONG M2 EAST, INTO AND ALONG N3 PASSING HARRISMITH, AND PIETERMARITZBURG TO DURBAN, INTO OLD DUTCH ROAD, ALICE STREET, LEFT INTO ALBERT STREET, UMGENI ROAD INTO CRABBE STREET / OSBORNE STREET TAXI RANK.</p>
12.2	<p>FROM CARTWRIGHT FLATS TAXI RANK, INTO UMGENI ROAD TURN INTO ARGYLE ROAD AND JOIN M4 PROCEED TO N2 AT BALLITO, PROCEED ALONG N2 INTO AND ALONG R74 BY PASSING STANGER TO KRANSKOP, RIGHT INTO MAIN ROAD KRANSKOP TO KRANSKOP TAXI RANK AND RETURN.</p> <p>FROM KRANSKOP TAXI RANK, INTO MAIN ROAD, INTO AND ALONG R74 BY PASSING STANGER, INTO AND ALONG N2, JOIN M4 AT BALLITO, PROCEED ALONG M4 TO DURBAN, RIGHT INTO ARGYLE ROAD, LEFT INTO UMGENI ROAD, RIGHT INTO LEOPOLD STREET, RIGHT INTO WARWICK AVENUE, RIGHT INTO ALICE STREET, LEFT INTO ALBERT STREET TO CARTWRIGHT FLATS TAXI RANK.</p>
12.3	<p>FROM APPROVED TAXI RANKS IN DURBAN TO APPROVED TAXI RANKS IN MANGUZA DIRECT AND RETURN.</p> <p>FROM CARTWRIGHT FLATS TAXI RANK INTO UMGENI ROAD TURN INTO ARGYLE ROAD AND JOIN M4 PROCEED TO N2 AT BALLITO, INTO AND ALONG N2, INTO AND ALONG R38, INTO AND ALONG R38 BY PASSING JOZINI INTO AND ALONG R22 TO KWANGWANASE, INTO MAIN ROAD KWANGWANASE TO KWANGWANASE TAXI RANK AND RETURN.</p> <p>RETURN.</p> <p>FROM KWANGWANASE TAXI RANK INTO MAIN ROAD, INTO AND ALONG R22, INTO AND ALONG R38 PASSING JOZINI, INTO AND ALONG N2, JOIN M4 AT BALLITO, PROCEED ALONG M4 TO DURBAN, RIGHT INTO ARGYLE STREET, LEFT INTO UMGENI ROAD, RIGHT INTO LEOPOLD STREET, RIGHT INTO WARWICK AVENUE, RIGHT INTO ALICE STREET, LEFT INTO ALBERT STREET, TO CARTWRIGHT FLATS TAXI RANK.</p>



transport

Department:
Transport
Province of KwaZulu-Natal

GAZETTE

LGKZNG79-2018-
MAR

REGION: ALL

12.4	<p>APPROVED TAXI RANKS IN DURBAN TO APPROVED TAXI RANKS IN PONGOLA DIRECT AND RETURN.</p> <p>FROM CARTWRIGHT FLATS TAXI RANK, INTO UMGENI ROAD, INTO ARGYLE ROAD JOIN M4 PROCEED TO N2 AT BALLITO, INTO AND ALONG N2 TO PONGOLA, TURNING INTO PONGOLA TAXI RANK AND RETURN.</p> <p>RETURN</p> <p>FROM PONGOLA TAXI RANK, INTO AND ALONG N2, JOIN M4 AT BALLITO, PROCEED ALONG M4 TO DURBAN, RIGHT INTO ARGYLE ROAD, LEFT INTO UMGENI ROAD, RIGHT INTO LEOPOLD STREET, RIGHT INTO WARWICK AVENUE, RIGHT INTO ALICE STREET LEFT INTO ALBERT STREET, INTO CARTWRIGHT FLATS TAXI RANK.</p>
12.5	<p>SCHEDULE "B"</p> <p>ROUTE 1B.</p> <p>FROM APPROVED TAXI RANK IN DURBAN TO APPROVED TAXI RANK IN FICKSBURG DIRECT AND RETURN FORWARD TRIP</p> <p>ROUTE: FROM CARTWRIGHT FLATS TAXI RANK INTO AND ALONG UMGENI ROAD RIGHT INTO AND ALONG LEOPOLD STREET INTO AND ALONG N3 TO HARRISMITH INTO AND ALONG R712, INTO AND ALONG R711 VIA FOURIESBERG, INTO AND ALONG R26 TO FICKSBURG, INTO MC CABE STREET, INTO AND ALONG TOORN STREET TO TAXI RANK IN FICKSBURG AND RETURN.</p> <p>RETURN TRIP.</p> <p>ROUTE: FROM FICKSBURG TAXI RANK INTO AND ALONG TOORN STREET, INTO MCCABE STREET INTO AND ALONG R26, INTO AND ALONG R711 VIA FICKSBURG, INTO AND ALONG R712 TO HARRISMITH INTO AND ALONG N3 TO DURBAN, INTO OLD DUTCH ROAD, ALICE STREET, LEFT INTO ALBERT STREET, INTO CARTWRIGHT FLATS TAXI RANK.</p> <p>ALTERNATIVELY: VIA PINETOWN ON RETURN TRIPS TO DURBAN (DROP PASSENGERS ONLY): FROM FICKSBURG TAXI RANK...TO N3 INTO AND ALONG M13 TO PINETOWN INTO AND ALONG OLD MAIN ROAD RIGHT INTO CROMPTON STREET TO M13, JOIN N3 AT PARADISE VALLEY INTO AND ALONG N3 TO DURBAN, INTO OLD DUTCH ROAD, ALICE STREET LEFT INTO ALBERT STREET TO CARTWRIGHT FLATS TAXI RANK. NO PASSENGERS TO BE PICKED UP IN PINETOWN.</p>
12.6	<p>FROM DURBAN TO POINTS WITHIN THE PROVINCE OF KZN ONLY. NO PICKING UP OR SETTING DOWN OF PASSENGERS EN ROUTE.</p>
12.7	<p>FROM CRABBE STREET TAXI RANK LEFT INTO OSBORNE STREET, INTO FIRST AVENUE / STAMFORDHILL ROAD INTO ARGYLE ROAD JOIN M4 PROCEED TO N2 AT BALLITO, INTO AND ALONG N2 TO R618 AT MTUBATUBA, INTO AND ALONG R618 TO TAXI RANK AT HLABISA AND RETURN.</p> <p>FROM HLABISA TAXI RANK INTO AND ALONG R618, INTO AND ALONG N2, JOIN M4 AT BALLITO, PROCEED ALONG M4 TO DURBAN, RIGHT INTO ARGYLE ROAD, LEFT INTO UMGENI ROAD, RIGHT INTO LEOPOLD STREET, RIGHT INTO WARWICK AVENUE, RIGHT INTO ALICE STREET, LEFT INTO ALBERT STREET, UMGENI ROAD TO CRABBE STREET TAXI RANK.</p>
12.8	<p>FROM CRABBE STREET TAXI RANK, INTO OSBORNE STREET INTO FIRST AVENUE, JOIN EPSOME ROAD, UMGENI ROAD INTO LEOPOLD STREET, JOIN N3 AND PROCEED ALONG N3, FROM N3 ONTO R103 AT COLENZO JOIN N11 INTO LADYSMITH AND TURN AT QUEEN STREET TO LADYSMITH TAXI RANK AND RETURN.</p> <p>RETURN</p> <p>FROM LADYSMITH TAXI RANK INTO QUEEN STREET, INTO N11, INTO AND ALONG R103, JOIN N3 AT COLENZO, INTO AND ALONG N3 TO DURBAN, INTO OLD DUTCH ROAD, ALICE STREET, LEFT INTO ALBERT STREET, UMGENI ROAD TO CRABBE STREET TAXI RANK.</p>



transport

Department:
Transport
Province of KwaZulu-Natal

GAZETTE

LGKZNG79-2018-
MAR

REGION: ALL

12.9	<p>FROM APPROVED TAXI RANK IN DURBAN TO APPROVED TAXI RANK IN MANDINI DIRECT AND RETURN FORWARD TRIP.</p> <p>ROUTE: FROM CARTWRIGHT FLATS TAXI RANK INTO UMGENI ROAD TURN INTO ARGYLE ROAD AND JOIN M4 PROCEED TO N2 AT BALLITO, INTO AND ALONG N2 UNTIL R245, INTO AND ALONG R245 VIA DARNALL TO R102, INTO AND ALONG R102 TO R258 INTO MANDINI, INTO AND ALONG MAIN ROAD MANDINI TO AMATIKULU RANKING AT THE MANDINI TAXI RANK AND RETURN.</p> <p>RETURN TRIP.</p> <p>ROUTE: FROM MANDINI TAXI RANK INTO AND ALONG MAIN ROAD FROM AMATIKULU, INTO R258, INTO AND ALONG R102 VIA DARNALL INTO AND ALONG R245, INTO N2, JOIN M4 AT BALLITO, PROCEED ALONG M4 TO DURBAN, RIGHT INTO ARGYLE ROAD, LEFT INTO UMGENI ROAD, RIGHT INTO LEOPOLD STREET, RIGHT INTO WARWICK AVENUE, RIGHT INTO ALICE STREET, LEFT INTO ALBERT STREET TO CARTWRIGHT FLATS TAXI RANK.</p>
12.10	<p>FROM CRABBE STREET TAXI RANK, INTO OSBORNE STREET, INTO FIRST AVENUE INTO EPSOME ROAD AND TURN INTO LEOPOLD STREET, INTO AND ALONG N3 AND PROCEED TO R103 AT COLENZO INTO AND ALONG R103, INTO AND ALONG N11 TO NEWCASTLE, TURN INTO ALLEN STREET, INTO KIRKLAND STREET, VOORTREKKER STREET TO NEWCASTLE TAXI RANK AND RETURN.</p> <p>RETURN</p> <p>FROM NEWCASTLE TAXI RANK INTO VOORTREKKER STREET, INTO KIRKLAND STREET, INTO ALLEN STREET, INTO AND ALONG N11, INTO AND ALONG R103, JOIN N3 AT COLENZO, INTO AND ALONG N3 TO DURBAN, INTO OLD DUTCH ROAD, ALICE STREET</p>
12.11	<p>FROM APPROVED TAXI RANK IN DURBAN TO APPROVED TAXI RANK IN STANGER DIRECT AND RETURN FORWARD TRIP.</p> <p>ROUTE: FROM CARTWRIGHT FLATS TAXI RANK INTO UMGENI ROAD TURN INTO ARGYLE ROAD AND JOIN M4, INTO AND ALONG M4, INTO R214 VIA UMHLALI, JOIN R102 VIA SHAKASKRAAL TURN INTO CHIEF ALBERT LUTHULI STREET INTO BALCOMBE ROAD TO KWA DUKUZA/STANGER TAXI RANK AND RETURN.</p> <p>RETURN TRIP.</p> <p>ROUTE: FROM KWADUKUZA / STANGER TAXI RANK INTO BALCOMBE ROAD, INTO CHIEF ALBERT LUTHULI STREET, JOIN THE R102 VIA SHAKASKRAAL, INTO R214 VIA UMHLALI, INTO AND ALONG M4 TO DURBAN, INTO ARGYLE ROAD, LEFT INTO UMGENI ROAD, RIGHT INTO LEOPOLD STREET, RIGHT INTO WARWICK AVENUE, RIGHT INTO ALICE STREET LEFT INTO ALBERT STREET, INTO CARTWRIGHT FLATS TAXI RANK.</p>
12.12	<p>FROM APPROVED TAXI RANK IN DURBAN TO APPROVED TAXI RANK IN MKUZE DIRECT AND RETURN.</p> <p>FROM CARTWRIGHT FLATS TAXI RANK INTO UMGENI ROAD TURN INTO ARGYLE ROAD AND JOIN M4 PROCEED TO N2 AT BALLITO, INTO AND ALONG N2 RIGHT INTO MKUZE MAIN ROAD, INTO EAGLE AVENUE TO MKUZE TAXI RANK AND RETURN.</p> <p>RETURN</p> <p>FROM MKUZE TAXI RANK INTO EAGLE AVENUE, INTO MAIN ROAD, INTO AND ALONG N2, JOIN M4 AT BALLITO, PROCEED ALONG M4 TO DURBAN, RIGHT INTO ARGYLE ROAD, LEFT INTO UMGENI ROAD, RIGHT INTO LEOPOLD STREET, RIGHT INTO WARWICK AVENUE, RIGHT INTO ALICE STREET, LEFT INTO ALBERT STREET TO CARTWRIGHT FLATS TAXI RANK.</p>



transport

Department:
Transport
Province of KwaZulu-Natal

GAZETTE

LGKZNG79-2018-
MAR

REGION: ALL

12.13	<p>FROM APPROVED TAXI RANKS IN DURBAN TO APPROVED TAXI RANK IN MELMOTH DIRECT AND RETURN.</p> <p>FROM CRABBE STREET TAXI RANK, LEFT INTO OSBORNE, INTO FIRST AVENUE / STAMFORDHILL ROAD INTO ARGYLE ROAD JOIN M4 PROCEED TO N2 AT BALLITO, INTO AND ALONG N2 TO R66, INTO AND ALONG R66 TO MELMOTH, INTO AND VICTORIA STREET TO MELMOTH TAXI RANK AND RETURN.</p> <p>RETURN</p> <p>FROM MELMOTH TAXI RANK INTO VICTORIA STREET, INTO AND ALONG R66, INTO AND ALONG N2, JOIN M4 AT BALLITO; PROCEED ALONG M4 TO DURBAN, RIGHT INTO ARGYLE ROAD, LEFT INTO UMGENI ROAD, RIGHT INTO LEOPOLD STREET, RIGHT IN TO WARWICK AVENUE, RIGHT INTO ALICE STREET, LEFT INTO ALBERT STREET, INTO UMGENI ROAD TO CRABBE STREET TAXI RANK.</p>
12.14	<p>FROM APPROVED TAXI RANK IN DURBAN TO APPROVED TAXI RANK IN GINGINDLOVU DIRECT AND RETURN</p> <p>FORWARD TRIP ROUTE: FROM CRABBE STREET TAXI RANK, INTO OSBORNE STREET, INTO FIRST AVENUE / STAMFORDHILL ROAD INTO ARGYLE ROAD JOIN M4 PROCEED TO N2 AT BALLITO, PROCEED ALONG THE N2 TO R258, INTO AND ALONG R258, INTO AND ALONG ROAD R102 TO MAIN STREET, GINGINDLOVU, CONTINUE ALONG MAIN STREET TO GINGINDLOVU TAXI RANK AND RETURN.</p> <p>RETURN TRIP ROUTE: FROM GINGINDLOVU TAXI RANK INTO MAIN STREET, INTO AND ALONG R102, INTO AND ALONG R258, INTO N2, JOIN M4 AT BALLITO, PROCEED ALONG M4 TO DURBAN, RIGHT INTO ARGYLE ROAD, LEFT INTO UMGENI ROAD, RIGHT INTO LEOPOLD STREET, RIGHT INTO WARWICK AVENUE, RIGHT INTO ALICE STREET, LEFT INTO ALBERT STREET, INTO UMGENI ROAD TO CRABBE STREET TAXI RANK.</p>
12.15	<p>FROM APPROVED TAXI RANK IN DURBAN TO APPROVED TAXI RANK IN MTUBATUBA DIRECT AND RETURN FORWARD TRIP.</p> <p>ROUTE: FROM CRABBE STREET TAXI RANK, LEFT INTO OSBORNE STREET INTO FIRST AVENUE / STAMFORDHILL ROAD INTO ARGYLE ROAD JOIN M4 PROCEED TO N2 AT BALLITO, INTO AND ALONG N2 TO BHOBZA ROAD (MTUBATUBA) INTO AND ALONG BHOBZA ROAD, INTO AND ALONG RIVERVIEW ROAD, INTO AND ALONG JOHN ROSS ROAD, INTO AND ALONG NYATHI ROAD TO MTUBATUBA TAXI RANK AND RETURN.</p> <p>RETURN TRIP.</p> <p>ROUTE: FROM MTUBATUBA TAXI RANK, INTO AND ALONG NYATHI ROAD, INTO AND ALONG JOHN ROSS ROAD, INTO AND ALONG RIVERVIEW ROAD, INTO AND ALONG BHOBZA ROAD, INTO AND ALONG N2, JOIN M4 AT BALLITO, PROCEED ALONG M4 TO DURBAN, RIGHT INTO ARGYLE ROAD, LEFT INTO UMGENI ROAD, RIGHT INTO LEOPOLD STREET, RIGHT INTO WARWICK AVENUE, RIGHT INTO ALICE STREET, LEFT INTO ALBERT STREET, UMGENI ROAD TO CRABBE STREET TAXI RANK</p>
12.16	<p>FROM APPROVED TAXI RANK IN DURBAN TO APPROVED TAXI RANK IN NONGOMA .</p> <p>FORWARD TRIP.</p> <p>ROUTE: FROM CRABBE STREET TAXI RANK LEFT INTO OSBORNE STREET, INTO FIRST AVENUE / STAMFORDHILL ROAD INTO ARGYLE ROAD AND JOIN M4 PROCEED TO N2 AT BALLITO, INTO AND ALONG N2 TO R66, INTO AND ALONG R66 BY PASSING ESHOWE, INTO AND ALONG R34, TURN TO R66 TO NONGOMA BY PASSING ULUNDI TO NONGOMA TAXI RANK AND RETURN.</p> <p>RETURN TRIP.</p> <p>ROUTE: FROM NONGOMA TAXI RANK, TURN INTO R66 BY PASSING ULUNDI, INTO AND ALONG R34, INTO AND ALONG R66 BY PASSING ESHOWE, INTO AND ALONG N2, JOIN M4 AT BALLITO, PROCEED ALONG M4 TO DURBAN, RIGHT INTO ARGYLE ROAD, LEFT INTO UMGENI ROAD, RIGHT INTO LEOPOLD STREET, RIGHT INTO WARWICK AVENUE, RIGHT INTO ALICE STREET, LEFT INTO ALBERT STREET, UMGENI ROAD, TO CRABBE STREET TAXI RANK.</p>



transport

Department:
Transport
Province of KwaZulu-Natal

GAZETTE

LGKZNG79-2018-
MAR

REGION: ALL

12.17	<p>FROM CRABBE STREET TAXI RANK, INTO OSBORNE STREET, INTO FIRST AVENUE JOIN EPSOME ROAD, UMGENI ROAD INTO LEOPOLD STREET JOIN N3 AND PROCEED ALONG N3 TO R103 AT COLENSO, ALONG R103, JOIN N11 PROCEED TO R692 TO DUNDEE INTO AND ALONG R68, INTO DUNDEE AND TURN TO VICTORIA STREET TAXI RANK IN DUNDEE AND RETURN.</p> <p>FROM VICTORIA STREET TAXI RANK INTO AND ALONG R68, INTO AND ALONG R692, INTO AND ALONG N11, INTO AND ALONG R103, JOIN N3 AT COLENSO, INTO AND ALONG N3 TO DURBAN, OLD DUTCH ROAD, ALICE STREET, LEFT INTO ALBERT STREET, UMGENI ROAD TO CRABBE STREET TAXI RANK.</p>
12.18	<p>FROM APPROVED TAXI RANK IN DURBAN TO APPROVED TAXI RANK IN BABANANGO DIRECT AND RETURN.</p> <p>FROM CARTWRIGHT FLATS TAXI RANK INTO UMGENI ROAD TURN INTO ARGYLE ROAD AND JOIN M4 PROCEED TO N2 AT BALLITO, INTO AND ALONG THE N2 TO R66, INTO AND ALONG R66, LEFT INTO AND ALONG R68 TO TAXI RANK AT BABANANGO AND RETURN.</p> <p>RETURN TRIP</p> <p>FROM BABANANGO TAXI RANK INTO AND ALONG R68, INTO AND ALONG R66, INTO N2, JOIN M4 AT BALLITO; PROCEED ALONG M4 TO DURBAN, RIGHT INTO ARGYLE ROAD, LEFT INTO UMGENI ROAD, RIGHT INTO LEOPOLD STREET, RIGHT INTO WARWICK AVENUE, RIGHT INTO ALICE STREET, LEFT INTO ALBERT STREET, TO CARTWRIGHT FLATS TAXI RANK.</p>
12.19	<p>FROM APPROVED TAXI RANK IN DURBAN TO APPROVED TAXI RANK IN VRYHEID DIRECT AND RETURN FORWARD TRIP.</p> <p>ROUTE: FROM CRABBE STREET TAXI RANK LEFT INTO OSBORNE STREET, INTO FIRST AVENUE, STAMFORDHILL ROAD JOIN M4 PROCEED TO N2 AT BALLITO INTO AND ALONG N2, TO R66 VIA GINGINDLOVU INTO AND ALONG R34 VIA MELMOTH AND CONTINUE TO VRYHEID EAST ON R34 JOIN STRETCH STREET AND TURN AT BOCRET STREET TO VRYHEID TAXI RANK AND RETURN.</p> <p>RETURN TRIP.</p> <p>ROUTE: FROM VRYHEID TAXI RANK INTO BOCRET STREET, INTO STRETCH STREET, INTO R34 WEST, INTO AND ALONG R34 VIA MELMOTH, INTO AND ALONG R66 VIA GINGINDLOVU, INTO AND ALONG N2, JOIN M4 AT BALLITO, PROCEED ALONG M4 TO DURBAN, RIGHT INTO ARGYLE ROAD, LEFT INTO UMGENI ROAD, RIGHT INTO LEOPOLD STREET, RIGHT INTO WARWICK AVENUE, RIGHT INTO ALICE STREET, LEFT INTO ALBERT STREET, UMGENI ROAD TO CRABBE STREET TAXI RANK.</p> <p>NB: RETURN JOURNEY THE RETURN TRIP IS THE FORWARD TRIP IN REVERSE SAVE AND EXCEPT WHERE ONE WAY STREETS IN CITY AREAS DO NOT ALLOW THIS WHEREUPON THE ROUTE SHALL BE AS CLOSE AS POSSIBLE TO THAT OF THE FORWARD TRIP AND AS PRESCRIBED BY THE RELEVANT LOCAL AUTHORITY.</p>
12.20	<p>FROM CRABBE STREET TAXI RANK, INTO OSBORNE STREET, INTO FIRST AVENUE / STAMFORDHILL ROAD INTO ARGYLE ROAD JOIN M4 PROCEED TO N2 AT BALLITO, INTO AND ALONG N2 TO R22 AT HLULUWE INTO MAIN ROAD HLULUWE, INTO HLULUWE TAXI RANK AND RETURN.</p> <p>RETURN</p> <p>FROM HLULUWE TAXI RANK, INTO MAIN ROAD, INTO AND ALONG R22, INTO AND ALONG N2, JOIN M4 AT BALLITO; PROCEED ALONG M4 TO DURBAN, RIGHT INTO ARGYLE ROAD, LEFT INTO UMGENI ROAD, RIGHT INTO LEOPOLD STREET, RIGHT INTO WARWICK AVENUE, RIGHT INTO ALICE STREET, LEFT INTO ALBERT STREET, INTO UMGENI ROAD TO CRABBE STREET TAXI RANK</p>
12.21	<p>FROM CRABBE STREET TAXI RANK, INTO OSBORNE STREET, INTO FIRST AVENUE / STAMFORDHILL ROAD INTO ARGYLE ROAD JOIN M4 PROCEED TO N2 AT BALLITO, INTO AND ALONG N2 TO R34, INTO AND ALONG R34 (JOHN ROSS HIGHWAY), INTO AND ALONG BULLION ROAD, INTO KRUGER RAND ROAD TO RICHARDSBAY TAXI RANK AND RETURN.</p> <p>FROM RICHARDSBAY TAXI RANK, INTO KRUGER RAND ROAD, INTO AND ALONG BULLION ROAD, ALONG R34 (JOHN ROSS HIGHWAY), INTO AND ALONG N2, JOIN M4 AT BALLITO, PROCEED ALONG M4 TO DURBAN, RIGHT INTO ARGYLE ROAD, LEFT INTO UMGENI ROAD, RIGHT INTO LEOPOLD STREET, RIGHT INTO WARWICK AVENUE, RIGHT INTO ALICE STREET, LEFT INTO ALBERT STREET, INTO UMGENI ROAD INTO CRABBE STREET TAXI RANK.</p>



transport

Department:
Transport
Province of KwaZulu-Natal

GAZETTE

LGKZNG79-2018-
MAR

REGION: ALL

12.22	<p>FROM APPROVED TAXI RANK IN DURBAN TO APPROVED TAXI RANKS IN EMPANGENI DIRECT AND RETURN.</p> <p>FROM CRABBE STREET TAXI RANK, INTO OSBORNE STREET, INTO FIRST AVENUE / STAMFORDHILL ROAD INTO ARGYLE ROAD JOIN M4 PROCEED TO N2 AT BALLITO, INTO AND ALONG N2 TO R66, INTO AND ALONG R66 BY PASSING GINGINDLOVU, INTO ALONG R102 TO EMPANGENI, LEFT INTO AND ALONG JOHN ROSS HIGHWAY TO EMPANGENI "A" TAXI RANK AND RETURN.</p> <p>RETURN</p> <p>FROM EMPANGENI "A" TAXI RANK INTO AND ALONG JOHN ROSS HIGHWAY, RIGHT INTO R102, INTO AND ALONG R66 BY PASSING GINGINDLOVU, INTO AND ALONG N2, JOIN M4 AT BALLITO, PROCEED ALONG M4 TO DURBAN, RIGHT INTO ARGYLE ROAD, LEFT INTO UMGENI ROAD, RIGHT INTO LEOPOLD STREET, RIGHT INTO WARWICK AVENUE, RIGHT INTO ALICE STREET, LEFT INTO ALBERT STREET, INTO UMGENI ROAD TO CRABBE STREET TAXI RANK.</p> <p>FROM CRABBE STREET TAXI RANK, INTO OSBORNE STREET, INTO FIRST AVENUE / STAMFORDHILL ROAD INTO ARGYLE ROAD JOIN M4 PROCEED TO N2 AT BALLITO, INTO AND ALONG N2 TO R66, INTO AND ALONG R66 BY PASSING GINGINDLOVU INTO AND ALONG R102, INTO AND ALONG TANNER ROAD (EMPANGENI RAIL), TO "B" RANK EMPANGENI RAIL AND RETURN.</p> <p>RETURN</p> <p>FROM "B" RANK EMPANGENI RAIL INTO AND ALONG TANNER ROAD, INTO AND ALONG R102, INTO AND ALONG R66 BY PASSING GINGINDLOVU, INTO N2, JOIN M4 AT BALLITO, PROCEED ALONG M4 TO DURBAN, RIGHT INTO ARGYLE ROAD, INTO UMGENI ROAD, RIGHT INTO LEOPOLD STREET, RIGHT INTO WARWICK AVENUE, RIGHT INTO ALICE STREET, LEFT INTO ALBERT STREET, INTO UMGENI ROAD TO CRABBE STREET TAXI RANK.</p>
12.23	<p>DURBAN METRO TO WELKOM.</p> <p>ROUTE: FROM CARTWRIGHT FLATS TAXI RANK INTO AND ALONG UMGENI ROAD, RIGHT INTO AND ALONG LEOPOLD STREET INTO AND ALONG N3 TO HARRISMITH, INTO AND ALONG N5 VIA BETHLEHEM, SENEKAL, INTO AND ALONG R70 VIA VENTERSBERG, INTO AND ALONG R73 VIA VIRGINIA INTO AND ALONG POWER ROAD TO CONSTANTIA / MOTHUSI ROAD TO TAXI RANK IN WELKOM AND RETURN.</p> <p>RETURN TRIP.</p> <p>ROUTE: FROM WELKOM TAXI RANK INTO CONSTANTIA / MOTHUSI ROAD, INTO AND ALONG POWER ROAD, INTO AND ALONG R73 VIA VIRGINIA, INTO AND ALONG R70 VIA VENTERSBERG, INTO AND ALONG N5 VIA SENEKAL AND BETHLEHEM, INTO HARRISMITH, INTO AND ALONG N3 TO DURBAN, INTO OLD DUTCH ROAD, ALICE STREET, LEFT INTO ALBERT STREET, INTO CARTWRIGHT FLATS TAXI RANK.</p> <p>ALTERNATIVELY: VIA PINETOWN ON RETURN TRIPS TO DURBAN (DROP PASSENGERS ONLY).</p> <p>FROM WELKOM...TO N3 INTO AND ALONG M13 TO PINETOWN INTO AND ALONG OLD MAIN ROAD RIGHT INTO CROMPTON STREET TO M13, JOIN N3 AT PARADISE VALLEY INTO AND ALONG N3 TO DURBAN INTO OLD DUTCH ROAD, ALICE STREET TO CARTWRIGHT FLATS TAXI RANK.</p> <p>NO PASSENGERS TO BE PICKED UP IN PINETOWN.</p> <p>NB: RETURN JOURNEY</p> <p>THE RETURN TRIP IS THE FORWARD TRIP IN REVERSE SAVE AND EXCEPT WHERE ONE WAY STREETS IN CITY AREAS DO NOT ALLOW THIS WHEN UPON THE ROUTE SHALL BE AS CLOSE AS POSSIBLE TO THAT OF THE FORWARD TRIP AND AS PRESCRIBED BY THE RELEVANT LOCAL AUTHORITY.</p>



transport

Department:
Transport
Province of KwaZulu-Natal

GAZETTE

LGKZNG79-2018-
MAR

REGION: ALL

12.24	<p>FROM APPROVED TAXI RANK IN DURBAN TO APPROVED TAXI RANK IN QWAQWA DIRECT AND RETURN FORWARD TRIP.</p> <p>ROUTE: FROM CARTWRIGHT FLATS TAXI RANK INTO AND ALONG UMGENI ROAD, INTO AND ALONG LEOPOLD STREET, INTO AND ALONG N3 TO HARRISMITH FROM HARRISMITH ALONG R712, INTO AND ALONG R57 TO PHUTHADITJABA INTO AND ALONG MAMPOI STREET TO QWAQWA TAXI RANK AND RETURN.</p> <p>ALTERNATIVELY ...INTO AND ALONG N3 TO R74, INTO AND ALONG R74, TO R712, INTO AND ALONG R712, INTO AND ALONG R57 TO PHUTHADITJABA, MAMPOI STREET TO QWAQWA TAXI RANK AND RETURN.</p> <p>RETURN TRIP.</p> <p>ROUTE: FROM QWAQWA TAXI RANK INTO AND ALONG MAMPOI STREET, INTO AND ALONG R57, INTO AND ALONG R712 TO HARRISMITH, INTO AND ALONG N3 TO DURBAN, INTO OLD DUTCH ROAD, ALICE STREET, LEFT INTO ALBERT STREET, INTO CARTWRIGHT FLATS TAXI RANK.</p> <p>ALTERNATIVELY: VIA PINETOWN ON RETURN TRIPS TO DURBAN (DROP PASSENGERS ONLY).</p> <p>FROM: QWAQWA TAXI RANK...TO N3 INTO AND ALONG M13 TO PINETOWN INTO AND ALONG OLD MAIN ROAD RIGHT INTO CROMPTON STREET TO M13, JOIN N3 AT PARADISE VALLEY INTO AND ALONG N3 TO DURBAN INTO OLD DUTCH ROAD, ALICE STREET LEFT INTO ALBERT STREET TO CARTWRIGHT FLATS TAXI RANK.</p> <p>NO PASSENGERS TO BE PICKED UP IN PINETOWN.</p>
12.25	<p>FROM CRABBE STREET TAXI RANK, INTO OSBORNE STREET, INTO FIRST AVENUE / STAMFORDHILL ROAD INTO ARGYLE ROAD AND JOIN M4 PROCEED TO N2 AT BALLITO, INTO AND ALONG N2 TO R66, INTO AND ALONG R66 BY PASSING ESHOWE, INTO AND ALONG R34, RIGHT INTO AND ALONG R66 TO ULUNDI, INTO PRINCESS MAGOGO STREET TO ULUNDI TAXI RANK AND RETURN.</p> <p>FROM ULUNDI TAXI RANK INTO PRINCESS MGOGO STREET, INTO AND ALONG R66, INTO AND ALONG R34, INTO AND ALONG R66 BY PASSING ESHOWE, INTO AND ALONG N2, JOIN M4 AT BALLITO, PROCEED ALONG M4 TO DURBAN, RIGHT INTO ARGYLE ROAD, LEFT INTO UMGENI ROAD, RIGHT INTO LEOPOLD STREET, RIGHT INTO WARWICK AVENUE, RIGHT INTO ALICE STREET, LEFT INTO ALBERT STREET, INTO UMGENI ROAD TO CRABBE STREET TAXI RANK.</p>
12.26	<p>DURBAN CBD TO GINGINDLOVU.</p> <p>FROM APPROVED TAXI RANK IN DURBAN TO APPROVED TAXI RANK IN GINGINDLOVU DIRECT AND RETURN.</p> <p>ROUTE: FROM CRABBE STREET TAXI RANK, INTO OSBORNE STREET, INTO FIRST AVENUE/STAMFORDHILL ROAD INTO ARGYLE ROAD JOIN M4 PROCEED TO N2 AT BALLITO, PROCEED ALONG THE N2 TO R258, INTO AND ALONG R258, INTO AND ALONG ROAD R102 TO MAIN STREET, GINGINDLOVU, CONTINUE ALONG MAIN STREET TO GINGINDLOVU TAXI RANK AND RETURN.</p> <p>RETURN TRIP.</p> <p>ROUTE: FROM GINGINDLOVU TAXI RANK INTO MAIN STREET, INTO AND ALONG R258, INTO N2, JOIN M4 AT BALLITO; PROCEED ALONG M4 TO DURBAN, RIGHT INTO ARGYLE ROAD, LEFT INTO UMGENI ROAD, RIGHT INTO LEOPOLD STREET, RIGHT INTO WARWICK AVENUE, RIGHT INTO ALICE STREET, LEFT INTO ALBERT STREET, INTO UMGENI ROAD TO CRABBE STREET TAXI RANK.</p>



transport

Department:
Transport
Province of KwaZulu-Natal

GAZETTE

LGKZNG79-2018-
MAR

REGION: ALL

12.27	<p>FROM APPROVED TAXI RANK IN DURBAN TO APPROVED TAXI RANK IN ESHOWE DIRECT AND RETURN.</p> <p>FROM CRABBE STREET TAXI RANK, LEFT INTO OSBORNE STREET INTO FIRST AVENUE / STAMFORDHILL ROAD INTO ARGYLE ROAD JOIN M4 PROCEED TO N2 AT BALLITO, CONTINUE ALONG N2 TO R66, INTO AND ALONG R66, TO ESHOWE, INTO AND ALONG JOHN ROSS HIGHWAY, INTO OSBORNE ROAD TO ESHOWE TAXI RANK AND RETURN.</p> <p>RETURN</p> <p>FROM ESHOWE TAXI RANK INTO OSBORNE ROAD, INTO AND ALONG JOHN ROSS HIGHWAY, INTO AND ALONG R66, INTO AND ALONG N2, JOIN M4 AT BALLITO, PROCEED ALONG M4 TO DURBAN, RIGHT INTO ARGYLE ROAD, LEFT INTO UMGENI ROAD, RIGHT INTO LEOPOLD STREET, RIGHT INTO WARWICK AVENUE, RIGHT INTO ALICE STREET, LEFT INTO ALBERT STREET, UMGENI ROAD TO CRABBE STREET TAXI RANK.</p>
12.28	<p>DURBAN TO STANDERTON.</p> <p>FROM OSBORNE ROAD TAXI RANK, LEFT TO FIRST AVENUE, BECOMES EPSOM ROAD, WHICH BECOMES INGUCE, RIGHT DAVID WEBSTER (LEOPOLD STREET), INTO N3, PASS MOOI RIVER OFF RAMP AND TURN RIGHT TO R103, PASS COLENZO, PASS ROOSBOM OFF RAMP AND TURN RIGHT TO N11, INTO LYELL STREET, LYELL STREET BECOMES N11, PASS NEWCASTLE, LEFT TO ADELADE TAMBO STREET, PASS VOLKSRUST, RIGHT TO GOVAN MBEKI DRIVE, INTO R23 PASS PERDEKOP, R23 BECOMES R546, RIGHT TO VRY STREET, RIGHT TO BURGER STREET INTO BURGER STREET INTO BURGER STREET INTO BURGER STREET TAXI RANK.</p> <p>RETURN ROUTE.</p> <p>FROM STANDERTON TAXI RANK IN BURGER STREET, INTO MONANI MASIYELA STREET, LEFT TO VRY STREET, LEFT TO R23, RIGHT TO ADELADE TAMBO STREET, LEFT TO N11 OFF RAMP AND TURN LEFT TO R103, PASS ROOSBOM AND COLENZO OFF RAMP AND LEFT TO N3, PASS ALL PLACES MENTIONED BEFORE ON N3, LEFT TO OLD DUTCH ROAD, INTO JOHANNES NKOSI (ALICE STREET), LEFT TO INGUCE (ALBERT STREET), INTO UMGENI ROAD, LEFT TO CRABBE STREET TAXI RANK.</p>
12.29	<p>DURBAN TO WITBANK.</p> <p>FROM OSBORNE ROAD TAXI RANK, LEFT TO FIRST AVENUE, BECOMES EPSOM ROAD, WHICH BECOMES INGUCE, RIGHT DAVID WEBSTER (LEOPOLD STREET), INTO N3, PASS MOOI RIVER OFF RAMP AND TURN RIGHT TO R103, PASS COLENZO, PASS ROOSBOM OFF RAMP AND TURN RIGHT TO N11, INTO LYELL STREET, LYELL STREET BECOMING N11, PASS LADYSMITH, PASS NEWCASTLE, PASS CHARLESTOWN, PASS VOLKSRUST, PASS AMERSFORT, PASS ERMELO, PASS HENDRINA, LEFT TO R38, RIGHT TO R542, RIGHT TO R544, RIGHT TO BEAUTY AVENUE, TO DUVAN TAXI RANK IN WITBANK.</p> <p>RETURN ROUTE.</p> <p>FROM DUVAN TAXI RANK IN WITBANK, LEFT TO BEAUTY STREET, LEFT TO R544, RIGHT TO M35, LEFT TO N17, RIGHT TO M35, INTO N11 OFF RAMP AND LEFT TO R103, PASS ROOSBOM AND COLENZO OFF RAMP AND LEFT TO N3, LEFT TO OLD DUTCH ROAD, INTO JOHANNES NKOSI (ALICE STREET), LEFT TO INGUCE (ALBERT STREET), INTO UMGENI ROAD, LEFT TO CRABBE STREET TAXI RANK.</p>
12.30	<p>DURBAN TO VEREENIGING</p> <p>FROM OSBORNE ROAD TAXI RANK, LEFT TO FIRST AVENUE, BECOMES EPSOM ROAD, WHICH BECOMES INGUCE, RIGHT DAVID WEBSTER (LEOPOLD STREET), INTO N3, PASS PIETERMARITZBURG, PASS MOOI RIVER, PASS HARRISMITH, PASS WARDEN, LEFT TO R54, LEFT TO R42, RIGHT TO GENERAL HERTZOG STREET, LEFT TO UNION STREET, TO VEREENIGING TAXI RANK (RS022) AND RETURN ON THE SAME ROUTE.</p> <p>RETURN ROUTE</p> <p>FROM VEREENIGING TAXI RANK (RS022), RIGHT TO GENERAL HERTZOG, RIGHT R54, TO N3, PASS ALL ABOVE MENTIONED PLACES THAT ARE ON THE N3 AND THEN LEFT TO OLD DUTCH ROAD, INTO JOHANNES NKOSI (ALICE STREET), LEFT TO INGUCE (ALBERT STREET), INTO UMGENI ROAD, LEFT TO CRABBE STREET TAXI RANK.</p>



transport

Department:
Transport
Province of KwaZulu-Natal

GAZETTE

LGKZNG79-2018-
MAR

REGION: ALL

1) Application Number: APP0097257	2) Gazette Number: LGKZNG79-2018-MAR
3) Applicant: ZS JUQU ID NO. 8104105436085 Association: KOKSTAD TAXI OWNERS ASSOCIATION	4) Applicant Address: P O BOX 506 KOKSTAD KWA-ZULU NATAL 4700
5) Existing Licence Holder: NOT APPLICABLE ID NO. NOT APPLICABLE	6) Existing Licence Holder Address: NOT APPLICABLE
7) Type of application: NEW OPERATING LICENCE	8) Operating Licence Number: NOTAVAILABLE
9) Vehicle Type: MINIBUS	10) 1 X 13 (SEATED) + 0 (STANDING)
11) Region: SISONKE	
12.1	FROM DOWER STREET (KOKSTAD TAXI RANK) ALONG MAIN STREET, JOIN GROOM STREET, AND JOIN HOPE STREET, JOIN R56 DROP AND PASS UMZIMKULU, IXOPO, RICHMOND AND THORNVILLE JOIN UMLAAS ROAD TO N3 TO GREY/ BROAD STREET TO SMITH STREET TO M4 TO BROOK STREET INTO BEREA TAXI RANK IN DURBAN. ON RETURN FROM BEREA TAXI RANK TO THEATRE LANE, JOIN WEST STREET INTO RUSSEL STREET INTO N3 AND USE THE FORWARD ROUTE TO KOKSTAD IN REVERSE.
12.2	FROM DOWER STREET (KOKSTAD TAXI RANK) JOIN MAIN STREET, GROOM STREET, HOPE STREET, R56 TO UMZIMKULU, IXOPO, RICHMOND JOIN R617 JOIN ALEXANDRA ROAD TO COMMERCIAL ROAD IN PIETERMARITZBURG, JOIN N3 DROP AND PASS HOWICK, MOOI RIVER, HARRISMITH, WARDEN, VILLERS, HIEDELBERG, BOKSBURG, SPRUIT AND ALBERTON STREET JOIN M2 TO RISSIK STREET TO BREE STREET TO WANDERERS STREET TO PARK STATION TAXI RANK. ON RETURN JOIN WOLMARANS STREET TO M2 HIGHWAY AND JOIN N3 AND USE THE SAME ROUTE TO KOKSTAD IN REVERSE
12.3	FROM DOWER STREET (KOKSTAD TAXI RANK) INTO MAIN STREET JOIN R394 TO FRANKLIN, TO SWARTBERG, DROP AND PASS UNDERBURG, BULWER, BOSTON, MPHOMENI, JOIN N3 AT HOWICK THEN DROP AND PASS MOOIRIVER, ESTCOURT, JOIN N11 TO LADYSMITH THROUGH MAIN STREET REJOIN THE N11 THEN DROP AND PASS LADYSMITH, DANHAUSER, NEWCASTLE, VOLKRUST, JOIN R23 TO STANDERTON ALONG R23/ R546/R547/R50 AND ALONG R546 DROP AND PASS EMBALENHLE SECUNDA TO LEANDRA, JOIN N17 DROP AND PASS DEVON, SPRINGS, BRAKPAN, GERMISTON TO M2 TO RISSIK STREET TO BREE STREET TO WANDERERS STREET TO PARK STATION TAXI RANK IN JOHANNESBURG AND ON RETURN JOIN WOLMARANS STREET TO M2 HIGHWAY TO N3 AND VIA THE SAME ROUTE TO KOKSTAD IN REVERSE.
12.4	FROM DOWER STREET (KOKSTAD TAXI RANK) INTO MAIN STREET, JOIN R394 VIA FRANKLIN, SWARTBERG AND JOIN R617 TO UNDERBERG, BULWER, BOSTON, MPHOMENI, JOIN N3 AT HOWICK DROP AND PASS MOOI RIVER, HARRISMITH, WARDEN, VILLERS, HEILDBERG, BOKSBURG, SPRUIT, ALBERTON, JOIN M2 TO RISSIK STREET, INTO DE VILLERS STREET TO JOHANNESBURG TAXI RANK AT PARK STATION IN GAUTENG, AND ON RETURN JOIN WOLMARANS STREET TO M2 HIGHWAY TO N3 AND USE SAME ROUTE TO KOKSTAD IN REVERSE.
12.5	KOKSTAD TO CARLTONVILLE. FROM DOWER STREET, MAIN STREET JOIN R394 TO FRANKLIN TO SWARTBERG, DROP OFF PASSENGERS AND PASS UNDERBERG, BULWER, BOSTON, MPHOMENI, JOIN N3 AT HOWICK DROP OFF PASSENGERS AND PASS MOOI RIVER, ESTCOURT, PASS DEVON, SPRINGS, BRAKPAN, GERMISTON TO M2 TO RISSIK STREET TO BREE STREET TO WANDERERS STREET TO PARK STATION TAXI RANK IN JOHANNESBURG TO KRUGERSDORP TO WESTONORIA, BEKKERSDALE TO CARLTONVILLE TAXI RANK AND BACK THE SAME ROUTE TO JOHANNESBURG AND JOIN WOLMARANS STREET TO M2 HIGHWAY TO N3 AND N3 AND SAME ROUTE TO KOKSTAD.
12.6	FROM KOKSTAD TAXI RANK IN DOWER STREET JOIN MAIN STREET, JOIN HOPE STREET REJOIN R56 TO N2 DROP AND PASS PAKADE R61 TO FLAGSTAFF TAXI RANK IN MAIN STREET PASS R61 TO LUSIKISIKI TAXI RANK R61 TO PORT ST JOHNS AND ON RETURN SAME ROUTE TO KOKSTAD IN REVERSE.



transport

Department:
Transport
Province of KwaZulu-Natal

GAZETTE

LGKZNG79-2018-
MAR

REGION: ALL

12.7	KOKSTAD TO PIETERMARITZBURG. FROM DOWER STREET (KOKSTAD TAXI RANK) JOIN MAIN STREET, GROOM STREET JOIN HOPE STREET REJOIN R56 DROP AND PASS UMZIMKULU, IXOPO, RICHMOND, THORNVILLE, JOIN ALEXANDRA STREET / ROAD TO FRENCH ROAD TO EDENDALE ROAD/R103/M70 TO STATION ROAD TAXI RANK IN PIETERMARITZBURG AND ON RETURN SAME ROUTE TO KOKSTAD IN REVERSE.
12.8	KOKSTAD TO PIETERMARITZBURG. FROM DOWER STREET (KOKSTAD TAXI RANK) ALONG MAIN STREET JOIN R394 DROP AND PASS R617 FRANKLIN TO SWARTBERG JOIN R617 DROP AND PASS UNDERBERG R617 BULWER AND BOSTON JOIN M70/ EDENDALE ROAD TO STATION ROAD TO TAXI RANK IN PIETERMARITZBURG AND ON RETURN SAME ROUTE TO KOKSTAD
12.9	1. FROM DOWER STREET (KOKSTAD TAXI RANK), JOIN MAIN STREET, TURN TO GROOM STREET JOIN HOPE STREET, REJOIN R56 TO N2 DROP AND PASS PAKADE STATION N2 TURN OFF TO NTSIZWE ROAD IN MOUNT AYLIFF TAXI RANK, JOIN R56 TO MOUNT FRERE TAXI RANK AT MAIN ROAD, N2 TO UMBU, N2 TO TSOLO N2 UMTATA THROUGH MADERIA STREET TO YOLK STREET TO MAIN RANK IN UMTATA AND RETURN ALONG THE SAME ROUTE TO KOKSTAD.
12.10	2. FROM DOWER STREET (KOKSTAD TAXI RANK) JOIN MAIN STREET, JOIN BARKER STREET, JOIN HOPE STREET TURN TO R56 DROP AND PASS CEDARVILLE R56 TO MAIN STREET TAXI RANK IN MATATIELE AND ON RETURN ALONG THE SAME ROUTE TO KOKSTAD IN REVERSE.
12.11	FROM KOKSTAD TAXI RANK DOWER STREET JOIN MAIN STREET, TURN TO GROOM STREET JOIN HOPE STREET R56 REJOIN R56 TO N2 DROP AND PASS PAKADE STATION TURN OFF TO NTSIZWA STREET DROP AT TAXI RANK JOIN R56 TURN OFF PUTHI TO TABANKULU TAXI RANK AT MAIN STREET AND ON RETURN SAME ROUTE TO KOKSTAD IN REVERSE.
12.12	9.KOKSTAD TO KOKSTAD. FROM DOWER STREET (KOKSTAD TAXI RANK) ALONG MAIN STREET, JOIN GROOM STREET, AND JOIN HOPE STREET, JOIN R56, INTO N2 (DROP OF PASSENGERS), PASS PAKADE STATION INTO NTSIZWA ROAD, INTO MOUNT AYLIFF TAXI RANK AND RETURN SAME ROUTE TO KOKSTAD.
12.13	11.FROM KOKSTAD TO OTHER PROVINCES: FREESTATE, GAUTENG, CAPE, ETC. FROM DOWER STREET (KOKSTAD TAXI RANK) REJOIN MAIN STREET, JOIN HOPE STREET, REJOIN R56 TO UMZIMKULU DROP AND PASS IXOPO, RICHMOND, THORNVILLE JOIN ALEXANDRA ROAD TO COMMERCIAL ROAD IN PIETERMARITZBURG, JOIN N3 DROP AND PASS HOWICK, HARRISMITH, WARDEN TO R103 TO R546 VREDE, PERDEKOP TO STANDERTON THROUGH R50/R546/R547/R25 AND ALONG R547 TO EMBALENHLE TAXI RANK IN MPUMALANGA AND ON RETURN BY THE SAME ROUTE TO KOKSTAD.
12.14	FROM DOWER STREET TAXI RANK INTO MURRAY STREET, INTO MAKAE ROAD, INTO STEMERE STREET, INTO MATHE STREET, INTO MASINYANE ROAD, INTO MOYANA ROAD, INTO JULY ROAD, INTO SIWELA LANE, INTO NKOYNA ROAD, INTO GCADINJA ROAD AND RETURN.
12.15	FROM (KOKSTAD TAXI RANK) DOWER STREET ALONG MAIN STREET, HOPE STREET, JOIN R56 TO PAKADE STATION, JOIN R61 TO FORT DONALD AND RETURN ALONG THE SAME ROUTE TO KOKSTAD. FROM KOKSTAD TAXI RANK DOWER STREET, JOIN MAIN STREET, JOIN R394 TO FRANKLIN R617 AND BACK ON THE SAME ROUTE TO KOKSTAD.
12.16	.FROM KOKSTAD TAXI RANK DOWER STREET JOIN MAIN STREET JOIN R56 PASS THE MAXIMUM PRISION TO GOGELA TAXI RANK AND ON RETURN SAME ROUTE TO KOKSTAD., FROM KOKSTAD TAXI RANK DOWER STREET JOIN MAIN STREET TO HOPE STREET TO R56 TO PAKKIES TAXI RANK AND ON RETURN SAME ROUTE TO KOKSTAD.,KOKSTAD - NTSIKENI. FROM KOKSTAD TAXI RANK DOWER STREET JOIN HOPE STREET TO R56 TO NTSIKENI TAXI RANK AND RETURN ALONG THE SAME ROUTE TO KOKSTAD.
12.17	FROM KOKSTAD TAXI RANK DOWER STREET JOIN MAIN STREET TO HOPE STREET TO R56 TO PAKKIES TAXI RANK AND ON RETURN SAME ROUTE TO KOKSTAD.
12.18	FROM KOKSTAD TAXI RANK DOWER STREET JOIN HOPE STREET TO R56 TO NTSIKENI TAXI RANK RETURN ALONG THE SAME ROUTE TO KOKSTAD
12.19	FROM DOWER STREET (KOKSTAD TAXI RANK)MAIN STREET,GROOM STREET HOPE STREET JOIN R56 TO UMZIMKULU TAXI RANK AND BACK SAME ROUTE TO KOKSTAD.



transport

Department:
Transport
Province of KwaZulu-Natal

GAZETTE

LGKZNG79-2018-
MAR

REGION: ALL

12.20	FROM KOKSTAD TAXI RANK TO POINT WITHIN THE PROVINCE OF KZN ONLY. NO PICKING UP OR SETTING DOWN OF PASSENGERS EN ROUTE.
12.21	FROM DOWER STREET, MAIN STREET, JOIN BARKER STREET, JOIN HOPE STREET, TURN TO R56, DROP OFF PASSENGERS AND PASS CERDAVILLE R56 TO MAIN STREET, DROP OFF PASSENGERS AND PASS STATION ROAD IN MATATIELE, JOIN MAIN STREET TO R56 TO MAIN STREET IN MOUNT FLETCHER AND BACK SAME ROUTE TO KOKSTAD.
12.22	FROM DOWER STREET, JOIN MAIN STREET, JOIN BARKER STREET, JOIN HOPE STREET, TURN TO R56 TO CEDARVILLE R56 TO MAIN STREET TAXI AND BACK SAME ROUTE TO KOKSTAD
12.23	FROM DOWER STREET, MAIN STREET, TURN TO GROOM STREET, JOIN HOPE STREET. REJOIN R56 TO N2, DROP PASSENGERS AND PASS PAKADE STATION N2 TO MT AYLIFF, JOIN R56 TO MT FRERE TAXI RANK AND BACK SAME ROUTE TO KOKSTAD.
12.24	FROM DOWER STREET, MAIN STREET, JOIN R394, DROP OFF PASSENGERS AND PASS R617, DROP OFF PASSENGERS AND PASS FRANKLIN TO SWARTBERG TAXI RANK AND BACK SAME ROUTE TO KOKSTAD.
12.25	FROM DOWER STREET, MAIN STREET JOIN GROOM STREET, JOIN HOPE STREET TO R56 TURN LEFT TO SINGISI ROAD, DROP OFF PASSENGERS AND PASS NGWINJINI TO TIGERHOEK TAXI RANK AND BACK SAME ROUTE TO KOKSTAD.
12.26	FROM DOWER STREET, MAIN STREET, REJOIN HOPE STREET TO R56, TURN LEFT TO SINGISI ROAD TO NGWINJINI TAXI RANK AND BACK SAME ROUTE TO KOKSTAD
12.27	26. KOKSTAD TO HARDING FROM DOWER STREET, MAIN STREET, TURN TO GROOM STREET, JOIN HOPE STREET, REJOIN R56 PASS STAFFORD'S POST, JOIN N2 TO HARDING RANK IN MAIN STREET AND ON RETURN SAME ROUTE TO KOKSTAD.
12.28	8. KOKSTAD TO HAMMERSDALE. FROM DOWER STREET (KOKSTAD TAXI RANK) ALONG MAIN STREET JOIN GROOM STREET AND JOIN HOPE STREET REJOIN R56 TO UMZIMKULU DROP AND PASS IXOPO, RICHMOND, THORNVILLE, JOIN UMLAAS ROAD TO N3 JOIN R103 TO NTSIMBINI ROAD TO GEORGEDALE/ OLD MAIN ROAD MEYIWA ROAD TO MCOYI RANK IN MPUMALANGA IN HAMMERSDALE AND ON RETURN SAME ROUTE TO KOKSTAD.
12.29	FROM DOWER STREET, MAIN STREET, TURN TO GROOM STREET, JOIN HOPE STREET, REJOIN R56, PASS STAFFORD'S POST, JOIN N2, DROP OFF PASSENGERS AND PASS HARDING, PASS IZINGOLWENI TO MARBURG TO POST SHEPSTONE AND BACK SAME ROUTE TO KOKSTAD.
12.30	3. FROM DOWER STREET (KOKSTAD TAXI RANK) JOIN MAIN STREET, TURN TO GROOM STREET, JOIN HOPE STREET, REJOIN R56 TO N2 DROP AND PASS R61 PAKADE STATION TURN MAGUSHENI R61 TO BIZANA TAXI RANK IN MAIN STREET AND ON RETURN SAME ROUTE TO KOKSTAD.
12.31	FROM DOWER STREET, MAIN STREET, TO GROOM STREET JOIN HOPE STREET, REJOIN R56 TO N2, DROP OFF PASSENGERS AND PASS R61 PAKADE STATION JOIN R61, PASS MAGUSHENI TO FLAGSTAFF TAXI RANK AND BACK SAME ROUTE TO KOKSTAD.
12.32	FROM DOWER STREET (KOKSTAD TAXI RANK) INTO MAIN STREET JOIN R394 DROP AND PASS FRANKLIN TO SWARTBURG, JOIN R617 VIA UNDERBURG, BULWER, BISTON, MPOPHOMENI JOIN N3 AT HOWICK DROP AND MOOI RIVER, ESTCOURT TO HARRISMITH JOIN N5 DROP AND PASS BETHLEHEM, SENEKAL TO R70 DROP AND PASS VENTERSBURG HENNEMMAN TO THABONG MOTHUSI TAXI RANK IN WELKOM IN THE FREE STATE PROVINCE AND ON RETURN USE THE SAME ROUTE TO KOKSTAD IN REVERSE.
12.33	FROM THEM BENI TAXI RANK PICK UP PASSENGERS AND PROCEED TO GRAVEL ROAD PICKING UP AND DROPPING PASSENGERS AT NGUBANDE, NSIMBINI, TSHENI, SINETHEMBA, MAPHATHA STORE, EZIHLABATHINI, MBOKAZI AND EPOSINI, TURN LEFT INTO NEMBE ROAD AND KWA-MANQELE AND FOLLOW THE SAME AS ON ROUTE NO.3, DROP-OFF PASSENGERS AT ISITHEBE DIRECT AND RETURN, ALTERNATIVELY, PICK UP PASSENGERS AT NSIMBINI, NGUBANDE, CORNER HOUSE, THEM BENI, MAGWAZA AND TURN RIGHT TO NDULINDE GRAVEL ROAD AND RIGHT ON MAIN ROAD P459 DROP-OFF AND PICK-UP PASSENGERS AT ISITHEBE DIRECT AND RETURN



transport

Department:
Transport
Province of KwaZulu-Natal

GAZETTE

LGKZNG79-2018-
MAR

REGION: ALL

1) Application Number: APP0097265	2) Gazette Number: LGKZNG79-2018-MAR
3) Applicant: VM MAGCABA ID NO. 6501215372088 Association: NAZARETH TAXI ASSOCIATION	4) Applicant Address: 10 SITHOLE ROAD NAZARETH MARIANHILL 3610
5) Existing Licence Holder: NOT APPLICABLE ID NO. NOT APPLICABLE	6) Existing Licence Holder Address: NOT APPLICABLE
7) Type of application: NEW OPERATING LICENCE	8) Operating Licence Number: NOTAVAILABLE
9) Vehicle Type: MINIBUS	10) 1 X 13 (SEATED) + 0 (STANDING)
11) Region: DURBAN WEST	
12.1	FROM NAZARETH INTO WILSON DRIVE, RIGHT INTO IFABA DRIVE, LEFT INTO WINSTON CHURCHILL DRIVE, RIGHT INTO CAVERSHAM, RIGHT INTO THE M13, INTO THE N3, ALONG THE N3, LEFT INTO AN OFF-RAMP TO BEREA ROAD NORTH, ALONG SOLDIER'S WAY, RIGHT INTO PINE STREET, ALONG PINE STREET, AND PROCEED TO THE TAXI RANK ALLOCATED BY THE MUNICIPALITY. RETURN ROUTE: FROM AN APPROVED TAXI RANK, ALONG THE N3, INTO THE M13, LEFT INTO AN OFF-RAMP TO M7, LEFT INTO UNDERWOOD ROAD, LEFT INTO CAVERSHAM, LEFT INTO WINSTON CHURCHILL DRIVE, RIGHT INTO FRARA DRIVE, LEFT INTO WILSON DRIVE, AND PROCEED TO NAZARETH.
12.2	NAZARETH TO NEW GERMANY VIA PINESIDE AND RETURN: (AMENDMENTS) FROM NAZARETH INTO WILSON DRIVE, LEFT INTO FRARA DRIVE, LEFT INTO LESTER ROAD, RIGHT INTO MARITZ ROAD, RIGHT INTO CAVERSHAM, INTO CROMPTON STREET - RIGHT INTO OLD MAIN ROAD, LEFT INTO ESCOM ROAD, RIGHT INTO CHALSEA AVENUE, LEFT INTO REGENT STREET, LEFT INTO SHEPSTONE ROAD, RIGHT INTO CROMPTON STREET ALTERNATIVE: LEFT INTO SHEPSTONE ROAD, RIGHT INTO REGENT STREET, RIGHT INTO CHALSEA AVENUE, LEFT INTO ESCOM ROAD, RIGHT INTO OLD MAIN ROAD, LEFT INTO CROMPTON STREET - INTO CAVERSHAM, LEFT INTO MARITZ ROAD, LEFT INTO LESTER ROAD, RIGHT INTO FRARA DRIVE, RIGHT INTO WILSON DRIVE, INTO NAZARETH.
12.3	FROM NAZARETH ALONG MKHIZE ROAD, INTO WILSON DRIVE, LEFT INTO ACACIA ROAD, LEFT INTO JAMES HERBERT ROAD, LEFT TO SAUTER DRIVE, RIGHT INTO RUDLOFF ROAD, LEFT INTO HOLZNER ROAD, INTO MARIANHILL ROAD, INTO ABBOT FRANCIS ROAD, AND PROCEED TO ST. MARY'S HOSPITAL. RETURN ROUTE: FROM ST' MARY'S HOSPITAL, ALONG ABBOT ROAD, INTO MARIANHILL ROAD, RIGHT INTO HOLZNER ROAD, RIGHT INTO RUDLOFF ROAD, LEFT INTO SAUTER DRIVE, RIGHT INTO JAMES HERBERT ROAD, RIGHT INTO ACACIA ROAD, RIGHT INTO WILSON DRIVE, INTO MKHIZE ROAD, AND PROCEED TO NAZARETH.
12.4	NAZARETH TO WESTMEAD AND RETURN: FROM NAZARETH INTO WILSON DRIVE, LEFT INTO ACACIA ROAD, INTO MARIAN RIDGE DRIVE, RIGHT INTO ADAMS ROAD, LEFT INTO SEVENTH AVENUE, RIGHT INTO RICHMOND ROAD (M1), LEFT INTO WESTMEAD ROAD, RIGHT INTO CIRCUIT ROAD, RIGHT INTO LARK ROAD, LEFT INTO ALEXANDER ROAD, LEFT INTO TAFFORD ROAD, LEFT INTO HILLCLIMB ROAD, RIGHT INTO MONZA ROAD, RIGHT INTO MONTE CARLO ROAD, RIGHT INTO LEEUKOP ROAD, RIGHT INTO GOODWOOD ROAD, INTO HILLCLIMB ROAD, INTO TAFFORD ROAD, LEFT INTO GILLITS ROAD, RIGHT INTO RICHMOND ROAD, LEFT INTO SEVENTH AVENUE, RIGHT INTO ADAMS ROAD, LEFT INTO MARIAN RIDGE DRIVE, INTO ACACIA ROAD, RIGHT INTO WILSON DRIVE, AND PROCEED TO NAZARETH.



transport

Department:
Transport
Province of KwaZulu-Natal

GAZETTE

LGKZNG79-2018-
MAR

REGION: ALL

12.5	<p>NAZARETH TO PINETOWN FROM NAZARETH, INTO WILSON DRIVE, LEFT INTO ACACIA ROAD, INTO MARIAN RIDGE DRIVE, RIGHT INTO CAVERSHAM, LEFT INTO CREAK STREET, INTO VOORTREKKER STREET, RIGHT INTO MARIANHILL ROAD, RIGHT INTO FORRESTER ROAD, LEFT INTO CROMPTON STREET, LEFT INTO DALES AVENUE, INTO PINETOWN RANK IN THE VICINITY OF MOODIE, HILL AND ANDERSON ROAD. 2.1 PINETOWN TO NAZARETH AND ISLAND VIA ASHLEY RETURN ROUTE 1 FROM PINETOWN TAXI RANK, INTO DALES AVENUE, RIGHT INTO CROMPTON STREET, RIGHT INTO FORREST ROAD, LEFT INTO MARIANHILL ROAD, LEFT INTO VOORTREKKER STREET, INTO PROMET SCHOOL AND RETURN ALONG VOORTREKKER STREET, LEFT INTO MARIANHILL ROAD, LEFT INTO RICHMOND ROAD (M1), LEFT INTO SEVENTH AVENUE, RIGHT INTO ADAMS ROAD, RIGHT INTO MARIAN RIDGE DRIVE, LEFT INTO HOLZNER ROAD, RIGHT INTO RUDLOFF ROAD, AND PROCEED TO ISLAND. RETURN ROUTE 2 FROM PINETOWN TAXI RANK, INTO DALES AVENUE, RIGHT INTO CROMPTON STREET, INTO CAVERSHAM, RIGHT INTO MARIAN RIDGE DRIVE, LEFT INTO AZALEA ROAD, RIGHT INTO JAMES HERBERT ROAD, LEFT INTO MARIAN RIDGE DRIVE, LEFT INTO HOLZNER ROAD, RIGHT INTO RUDLOFF ROAD, LEFT INTO STREICHER PLACE, LEFT INTO PFANNER ROAD, RIGHT INTO SAUTER DRIVE, RIGHT INTO JAMES HERBERT DRIVE, RIGHT INTO ACACIA ROAD, INTO WILSON ROAD AND PROCEED TO NAZARETH. RETURN ROUTE 3 FROM PINETOWN TAXI RANK, INTO DALES AVENUE, RIGHT INTO CROMPTON STREET, INTO CAVERSHAM, LEFT INTO WINSTON CHURCHILL DRIVE, RIGHT INTO MERRIFIELD ROAD, LEFT INTO JELICO STREET, RIGHT INTO BLLENHEIM ROAD, INTO BRENT ROAD, VIA TRAFALGAR CIRCLE, MOSLEY PARK, BACK ALONG BRENT ROAD, INTO BLLENHEIM ROAD, LEFT INTO JELICO STREET, LEFT INTO MERRIFIELD ROAD, RIGHT INTO COLLINS ROAD, LEFT INTO LESTER ROAD, LEFT INTO FRARA DRIVE, RIGHT INTO WILSON DRIVE, AND PROCEED TO NAZARETH.</p>
12.6	<p>FROM MONDLO TAXI RANK TO POINT WITHIN THE PROVINCE OF KZN ONLY. NO PICKING UP OR SETTING DOWN OF PASSENGERS EN ROUTE.</p>



transport

Department:
Transport
Province of KwaZulu-Natal

GAZETTE

LGKZNG79-2018-
MAR

REGION: ALL

1) Application Number: APP0097269	2) Gazette Number: LGKZNG79-2018-MAR
3) Applicant: V NDAWONDE ID NO. 8311185407080 Association: KOKSTAD TAXI OWNERS ASSOCIATION	4) Applicant Address: PO BOX 632 HARDING KWAZULU NATAL 4680
5) Existing Licence Holder: NOT APPLICABLE ID NO. NOT APPLICABLE	6) Existing Licence Holder Address: NOT APPLICABLE
7) Type of application: NEW OPERATING LICENCE	8) Operating Licence Number: NOTAVAILABLE
9) Vehicle Type: MINIBUS	10) 1 X 15 (SEATED) + 0 (STANDING)
11) Region: SISONKE	
12.1	FROM DOWER STREET (KOKSTAD TAXI RANK) ALONG MAIN STREET, JOIN GROOM STREET, AND JOIN HOPE STREET, JOIN R56 DROP AND PASS UMZIMKULU, IXOPO, RICHMOND AND THORNVILLE JOIN UMLAAS ROAD TO N3 TO GREY/ BROAD STREET TO SMITH STREET TO M4 TO BROOK STREET INTO BEREA TAXI RANK IN DURBAN. ON RETURN FROM BEREA TAXI RANK TO THEATRE LANE, JOIN WEST STREET INTO RUSSEL STREET INTO N3 AND USE THE FORWARD ROUTE TO KOKSTAD IN REVERSE.
12.2	FROM DOWER STREET (KOKSTAD TAXI RANK) JOIN MAIN STREET, GROOM STREET, HOPE STREET, R56 TO UMZIMKULU, IXOPO, RICHMOND JOIN R617 JOIN ALEXANDRA ROAD TO COMMERCIAL ROAD IN PIETERMARITZBURG, JOIN N3 DROP AND PASS HOWICK, MOOI RIVER, HARRISMITH, WARDEN, VILLERS, HIELDELBERG, BOKSBURG, SPRUIT AND ALBERTON STREET JOIN M2 TO RISSIK STREET TO BREE STREET TO WANDERERS STREET TO PARK STATION TAXI RANK. ON RETURN JOIN WOLMARANS STREET TO M2 HIGHWAY AND JOIN N3 AND USE THE SAME ROUTE TO KOKSTAD IN REVERSE
12.3	FROM DOWER STREET (KOKSTAD TAXI RANK) INTO MAIN STREET JOIN R394 TO FRANKLIN, TO SWARTBERG, DROP AND PASS UNDERBURG, BULWER, BOSTON, MPOPHOMENI, JOIN N3 AT HOWICK THEN DROP AND PASS MOOIRIVER, ESTCOURT, JOIN N11 TO LADYSMITH THROUGH MAIN STREET REJOIN THE N11 THEN DROP AND PASS LADYSMITH, DANHAUSER, NEWCASTLE, VOLKRUST, JOIN R23 TO STANDERTON ALONG R23/ R546/R547/R50 AND ALONG R546 DROP AND PASS EMBALENHLE SECUNDA TO LEANDRA, JOIN N17 DROP AND PASS DEVON, SPRINGS, BRAKPAN, GERMISTON TO M2 TO RISSIK STREET TO BREE STREET TO WANDERERS STREET TO PARK STATION TAXI RANK IN JOHANNESBURG AND ON RETURN JOIN WOLMARANS STREET TO M2 HIGHWAY TO N3 AND VIA THE SAME ROUTE TO KOKSTAD IN REVERSE.
12.4	FROM DOWER STREET (KOKSTAD TAXI RANK) INTO MAIN STREET, JOIN R394 VIA FRANKLIN, SWARTBERG AND JOIN R617 TO UNDERBERG, BULWER, BOSTON, MPOPHOMENI, JOIN N3 AT HOWICK DROP AND PASS MOOI RIVER, HARRISMITH, WARDEN, VILLERS, HEILDBERG, BOKSBURG, SPRUIT, ALBERTON, JOIN M2 TO RISSIK STREET, INTO DE VILLERS STREET TO JOHANNESBURG TAXI RANK AT PARK STATION IN GAUTENG, AND ON RETURN JOIN WOLMARANS STREET TO M2 HIGHWAY TO N3 AND USE SAME ROUTE TO KOKSTAD IN REVERSE.
12.5	KOKSTAD TO CARLTONVILLE. FROM DOWER STREET, MAIN STREET JOIN R394 TO FRANKLIN TO SWARTBERG, DROP OFF PASSENGERS AND PASS UNDERBERG, BULWER, BOSTON, MPOPHOMENI, JOIN N3 AT HOWICK DROP OFF PASSENGERS AND PASS MOOI RIVER, ESTCOURT, PASS DEVON, SPRINGS, BRAKPAN, GERMISTON TO M2 TO RISSIK STREET TO BREE STREET TO WANDERERS STREET TO PARK STATION TAXI RANK IN JOHANNESBURG TO KRUGERSDORP TO WESTONORIA, BEKKERSDALE TO CARLTONVILLE TAXI RANK AND BACK THE SAME ROUTE TO JOHANNESBURG AND JOIN WOLMARANS STREET TO M2 HIGHWAY TO N3 AND N3 AND SAME ROUTE TO KOKSTAD.
12.6	FROM KOKSTAD TAXI RANK IN DOWER STREET JOIN MAIN STREET, JOIN HOPE STREET REJOIN R56 TO N2 DROP AND PASS PAKADE R61 TO FLAGSTAFF TAXI RANK IN MAIN STREET PASS R61 TO LUSIKISIKI TAXI RANK R61 TO PORT ST JOHNS AND ON RETURN SAME ROUTE TO KOKSTAD IN REVERSE.



transport

Department:
Transport
Province of KwaZulu-Natal

GAZETTE

LGKZNG79-2018-
MAR

REGION: ALL

12.7	KOKSTAD TO PIETERMARITZBURG. FROM DOWER STREET (KOKSTAD TAXI RANK) JOIN MAIN STREET, GROOM STREET JOIN HOPE STREET REJOIN R56 DROP AND PASS UMZIMKULU, IXOPO, RICHMOND, THORNVILLE, JOIN ALEXANDRA STREET / ROAD TO FRENCH ROAD TO EDENDALE ROAD/R103/M70 TO STATION ROAD TAXI RANK IN PIETERMARITZBURG AND ON RETURN SAME ROUTE TO KOKSTAD IN REVERSE.
12.8	KOKSTAD TO PIETERMARITZBURG. FROM DOWER STREET (KOKSTAD TAXI RANK) ALONG MAIN STREET JOIN R394 DROP AND PASS R617 FRANKLIN TO SWARTBERG JOIN R617 DROP AND PASS UNDERBERG R617 BULWER AND BOSTON JOIN M70/ EDENDALE ROAD TO STATION ROAD TO TAXI RANK IN PIETERMARITZBURG AND ON RETURN SAME ROUTE TO KOKSTAD
12.9	1. FROM DOWER STREET (KOKSTAD TAXI RANK), JOIN MAIN STREET, TURN TO GROOM STREET JOIN HOPE STREET, REJOIN R56 TO N2 DROP AND PASS PAKADE STATION N2 TURN OFF TO NTSIZWE ROAD IN MOUNT AYLIFF TAXI RANK, JOIN R56 TO MOUNT FRERE TAXI RANK AT MAIN ROAD, N2 TO QUMBU, N2 TO TSOLO N2 UMTATA THROUGH MADERIA STREET TO YOLK STREET TO MAIN RANK IN UMTATA AND RETURN ALONG THE SAME ROUTE TO KOKSTAD.
12.10	2. FROM DOWER STREET (KOKSTAD TAXI RANK) JOIN MAIN STREET, JOIN BARKER STREET, JOIN HOPE STREET TURN TO R56 DROP AND PASS CEDARVILLE R56 TO MAIN STREET TAXI RANK IN MATATIELE AND ON RETURN ALONG THE SAME ROUTE TO KOKSTAD IN REVERSE.
12.11	FROM KOKSTAD TAXI RANK DOWER STREET JOIN MAIN STREET, TURN TO GROOM STREET JOIN HOPE STREET R56 REJOIN R56 TO N2 DROP AND PASS PAKADE STATION TURN OFF TO NTSIZWA STREET DROP AT TAXI RANK JOIN R56 TURN OFF PUTHI TO TABANKULU TAXI RANK AT MAIN STREET AND ON RETURN SAME ROUTE TO KOKSTAD IN REVERSE.
12.12	9.KOKSTAD TO KOKSTAD. FROM DOWER STREET (KOKSTAD TAXI RANK) ALONG MAIN STREET, JOIN GROOM STREET, AND JOIN HOPE STREET, JOIN R56, INTO N2 (DROP OF PASSENGERS), PASS PAKADE STATION INTO NTSIZWA ROAD, INTO MOUNT AYLIFF TAXI RANK AND RETURN SAME ROUTE TO KOKSTAD.
12.13	11.FROM KOKSTAD TO OTHER PROVINCES: FREESTATE, GAUTENG, CAPE, ETC. FROM DOWER STREET (KOKSTAD TAXI RANK) REJOIN MAIN STREET, JOIN HOPE STREET, REJOIN R56 TO UMZIMKULU DROP AND PASS IXOPO, RICHMOND, THORNVILLE JOIN ALEXANDRA ROAD TO COMMERCIAL ROAD IN PIETERMARITZBURG, JOIN N3 DROP AND PASS HOWICK, HARRISMITH, WARDEN TO R103 TO R546 VREDE, PERDEKOP TO STANDERTON THROUGH R50/R546/R547/R25 AND ALONG R547 TO EMBALENHLE TAXI RANK IN MPUMALANGA AND ON RETURN BY THE SAME ROUTE TO KOKSTAD.
12.14	FROM DOWER STREET TAXI RANK INTO MURRAY STREET, INTO MAKAE ROAD, INTO STEMERE STREET, INTO MATHE STREET, INTO MASINYANE ROAD, INTO MOYANA ROAD, INTO JULY ROAD, INTO SIWELA LANE, INTO NKOYNA ROAD, INTO GCADINJA ROAD AND RETURN.
12.15	FROM (KOKSTAD TAXI RANK) DOWER STREET ALONG MAIN STREET, HOPE STREET, JOIN R56 TO PAKADE STATION, JOIN R61 TO FORT DONALD AND RETURN ALONG THE SAME ROUTE TO KOKSTAD. FROM KOKSTAD TAXI RANK DOWER STREET, JOIN MAIN STREET, JOIN R394 TO FRANKLIN R617 AND BACK ON THE SAME ROUTE TO KOKSTAD.
12.16	.FROM KOKSTAD TAXI RANK DOWER STREET JOIN MAIN STREET JOIN R56 PASS THE MAXIMUM PRISION TO GOGELA TAXI RANK AND ON RETURN SAME ROUTE TO KOKSTAD., FROM KOKSTAD TAXI RANK DOWER STREET JOIN MAIN STREET TO HOPE STREET TO R56 TO PAKKIES TAXI RANK AND ON RETURN SAME ROUTE TO KOKSTAD.,KOKSTAD - NTSIKENI. FROM KOKSTAD TAXI RANK DOWER STREET JOIN HOPE STREET TO R56 TO NTSIKENI TAXI RANK AND RETURN ALONG THE SAME ROUTE TO KOKSTAD.
12.17	FROM KOKSTAD TAXI RANK DOWER STREET JOIN MAIN STREET TO HOPE STREET TO R56 TO PAKKIES TAXI RANK AND ON RETURN SAME ROUTE TO KOKSTAD.
12.18	FROM KOKSTAD TAXI RANK DOWER STREET JOIN HOPE STREET TO R56 TO NTSIKENI TAXI RANK RETURN ALONG THE SAME ROUTE TO KOKSTAD
12.19	FROM DOWER STREET (KOKSTAD TAXI RANK)MAIN STREET,GROOM STREET HOPE STREET JOIN R56 TO UMZIMKULU TAXI RANK AND BACK SAME ROUTE TO KOKSTAD.



transport

Department:
Transport
Province of KwaZulu-Natal

GAZETTE

LGKZNG79-2018-
MAR

REGION: ALL

12.20	FROM KOKSTAD TAXI RANK TO POINT WITHIN THE PROVINCE OF KZN ONLY. NO PICKING UP OR SETTING DOWN OF PASSENGERS EN ROUTE.
12.21	FROM DOWER STREET, MAIN STREET, JOIN BARKER STREET, JOIN HOPE STREET, TURN TO R56, DROP OFF PASSENGERS AND PASS CERDAVILLE R56 TO MAIN STREET, DROP OFF PASSENGERS AND PASS STATION ROAD IN MATATIELE, JOIN MAIN STREET TO R56 TO MAIN STREET IN MOUNT FLETCHER AND BACK SAME ROUTE TO KOKSTAD.
12.22	FROM DOWER STREET, JOIN MAIN STREET, JOIN BARKER STREET, JOIN HOPE STREET, TURN TO R56 TO CEDARVILLE R56 TO MAIN STREET TAXI AND BACK SAME ROUTE TO KOKSTAD
12.23	FROM DOWER STREET, MAIN STREET, TURN TO GROOM STREET, JOIN HOPE STREET. REJOIN R56 TO N2, DROP PASSENGERS AND PASS PAKADE STATION N2 TO MT AYLIF, JOIN R56 TO MT FRERE TAXI RANK AND BACK SAME ROUTE TO KOKSTAD.
12.24	FROM DOWER STREET, MAIN STREET, JOIN R394, DROP OFF PASSENGERS AND PASS R617, DROP OFF PASSENGERS AND PASS FRANKLIN TO SWARTBERG TAXI RANK AND BACK SAME ROUTE TO KOKSTAD.
12.25	FROM DOWER STREET, MAIN STREET JOIN GROOM STREET, JOIN HOPE STREET TO R56 TURN LEFT TO SINGISI ROAD, DROP OFF PASSENGERS AND PASS NGWINJINI TO TIGERHOEK TAXI RANK AND BACK SAME ROUTE TO KOKSTAD.
12.26	FROM DOWER STREET, MAIN STREET, REJOIN HOPE STREET TO R56, TURN LEFT TO SINGISI ROAD TO NGWINJINI TAXI RANK AND BACK SAME ROUTE TO KOKSTAD
12.27	26. KOKSTAD TO HARDING FROM DOWER STREET, MAIN STREET, TURN TO GROOM STREET, JOIN HOPE STREET, REJOIN R56 PASS STAFFORD'S POST, JOIN N2 TO HARDING RANK IN MAIN STREET AND ON RETURN SAME ROUTE TO KOKSTAD.
12.28	8. KOKSTAD TO HAMMERSDALE. FROM DOWER STREET (KOKSTAD TAXI RANK) ALONG MAIN STREET JOIN GROOM STREET AND JOIN HOPE STREET REJOIN R56 TO UMZIMKULU DROP AND PASS IXOPO, RICHMOND, THORNVILLE, JOIN UMLAAS ROAD TO N3 JOIN R103 TO NTSIMBINI ROAD TO GEORGEDALE/ OLD MAIN ROAD MEYIWA ROAD TO MCOYI RANK IN MPUMALANGA IN HAMMERSDALE AND ON RETURN SAME ROUTE TO KOKSTAD.
12.29	FROM DOWER STREET, MAIN STREET, TURN TO GROOM STREET, JOIN HOPE STREET, REJOIN R56, PASS STAFFORD'S POST, JOIN N2, DROP OFF PASSENGERS AND PASS HARDING, PASS IZINGOLWENI TO MARBURG TO POST SHEPSTONE AND BACK SAME ROUTE TO KOKSTAD.
12.30	3. FROM DOWER STREET (KOKSTAD TAXI RANK) JOIN MAIN STREET, TURN TO GROOM STREET, JOIN HOPE STREET, REJOIN R56 TO N2 DROP AND PASS R61 PAKADE STATION TURN MAGUSHENI R61 TO BIZANA TAXI RANK IN MAIN STREET AND ON RETURN SAME ROUTE TO KOKSTAD.
12.31	FROM DOWER STREET, MAIN STREET, TO GROOM STREET JOIN HOPE STREET, REJOIN R56 TO N2, DROP OFF PASSENGERS AND PASS R61 PAKADE STATION JOIN R61, PASS MAGUSHENI TO FLAGSTAFF TAXI RANK AND BACK SAME ROUTE TO KOKSTAD.
12.32	FROM DOWER STREET (KOKSTAD TAXI RANK) INTO MAIN STREET JOIN R394 DROP AND PASS FRANKLIN TO SWARTBURG, JOIN R617 VIA UNDERBURG, BULWER, BISTON, MPOPHOMENI JOIN N3 AT HOWICK DROP AND MOOI RIVER, ESTCOURT TO HARRISMITH JOIN N5 DROP AND PASS BETHLEHEM, SENEKAL TO R70 DROP AND PASS VENTERSBURG HENNEEMAN TO THABONG MOTHUSI TAXI RANK IN WELKOM IN THE FREE STATE PROVINCE AND ON RETURN USE THE SAME ROUTE TO KOKSTAD IN REVERSE.
12.33	FROM THEM BENI TAXI RANK PICK UP PASSENGERS AND PROCEED TO GRAVEL ROAD PICKING UP AND DROPPING PASSENGERS AT NGUBANDE, NSIMBINI, TSHENI, SINETHEMBA, MAPHATHA STORE, EZIHLABATHINI, MBOKAZI AND EPOSINI, TURN LEFT INTO NEMBE ROAD AND KWA-MANQELE AND FOLLOW THE SAME AS ON ROUTE NO.3, DROP-OFF PASSENGERS AT ISITHEBE DIRECT AND RETURN, ALTERNATIVELY, PICK UP PASSENGERS AT NSIMBINI, NGUBANDE, CORNER HOUSE, THEM BENI, MAGWAZA AND TURN RIGHT TO NDULINDE GRAVEL ROAD AND RIGHT ON MAIN ROAD P459 DROP-OFF AND PICK-UP PASSENGERS AT ISITHEBE DIRECT AND RETURN



transport

Department:
Transport
Province of KwaZulu-Natal

GAZETTE

LGKZNG79-2018-
MAR

REGION: ALL

1) Application Number: APP0097288	2) Gazette Number: LGKZNG79-2018-MAR
3) Applicant: R GANS ID NO. 6802185113084 Association: ISIPINGO MOBENI TAXI ASSOCIATION	4) Applicant Address: 10 DIBRVGARTH ROAD ISIPINGO KWA-ZULU NATAL 4052
5) Existing Licence Holder: M PILLAY ID NO. 3108015094087	6) Existing Licence Holder Address: 348 ORIENT DRIVE ORIENT HILL ISIPINGO KWA-ZULU NATAL 4110
7) Type of application: NORMAL TRANSFER	8) Operating Licence Number: LKNKZN0114313
9) Vehicle Type: NOT AVAILABLE	10) 1 X 15 (SEATED) + 0 (STANDING)
11) Region: NINGIZMU 1	
12.1	<p>ROUTE "A"</p> <p>ROUTE 1:</p> <p>ISIPINGO TO MOBENI RANK 32:</p> <p>1. FROM APPROVED MUNICIPAL RANK "A" IN ISIPINGO NORTH ONTO OLD MAIN ROAD ISIPINGO, RIGHT ONTO OLD SOUTH COAST ROAD, RIGHT ONTO SOUTH COAST ROAD DIRECT TO APPROVED MUNICIPAL RANK "32" IN MOBENI DROPPING AND PICKING PASSENGERS AND RETURN.</p> <p>ALTERNATIVE ROUTE:</p> <p>1.2. FROM APPROVED MUNICIPAL RANK "A" IN ISIPINGO NORTH ONTO OLD MAIN ROAD ISIPINGO RIGHT ONTO POROSPECTON ROAD, LEFT ONTO SOUTH COAST ROAD, DIRECT TO APPROVED MUNICIPAL RANK "32" IN MOBENI DROPPING AND PICKING PASSENGERS AND RETURN.</p>
12.2	<p>ROUTE 2 :</p> <p>ISIPINGO TO CLAIRWOOD HOSPITAL:</p> <p>FROM APPROVED MUNICIPAL RANK "A" IN ISIPINGO NORTH ONTO OLD MAIN ROAD ISIPINGO, RIGHT ONTO PROSPECTON ROAD, LEFT ONTO SOUTH COAST ROAD, LEFT ONTO PENDLE BURY ROAD, RIGHT ONTO LEICESTER, LEFT ONTO CROWE ROAD TO CLAIRWOOD HOSPITAL DROPPING AND PICKING PASSENGERS AND RETURN</p>
12.3	<p>ROUTE 00</p> <p>CHARTER SERVICE</p> <p>From Isipingo Mobeni to point within the Province of KZN only. Nopicking up or setting down of passengers en route.</p>



transport

Department:
Transport
Province of KwaZulu-Natal

GAZETTE

LGKZNG79-2018-
MAR

REGION: ALL

1) Application Number: APP0097301	2) Gazette Number: LGKZNG79-2018-MAR
3) Applicant: TVW XOLO ID NO. 7412185489085 Association: BAMBANANI TAXI ASSOCIATION(KZN)	4) Applicant Address: P.O BOX59303 MUNSTER 4278
5) Existing Licence Holder: ME XOLO ID NO. 5504135159081	6) Existing Licence Holder Address: P O BOX 48502 MASTER KWA ZULU-NATAL 4278
7) Type of application: NORMAL TRANSFER	8) Operating Licence Number: LGKZN1003000740
9) Vehicle Type: MINIBUS	10) 1 X 15 (SEATED) + 0 (STANDING)
11) Region: UGU-OGWINI	
12.1	FROM MARGATE TAXI RANK TURN LEFT TO MARINE DRIVE,PICK UP AT VILLA DEL SOL,TURN RIGHT ALFORD AVENUE 61 - TURN LEFT R61 TOLL ROAD,PROCEED WITH TOLL THROUGH SOUTHBROOM,PICK UP AND DROP OFF SOUTHBROOM,PROCEED ALONG R620 TOWARDS PORT EDWARD,PICK UP AND DROPOFF AT SAN LAMEER,PROCEED ON THE R620 TOWARDS TRAFALGAR,PICK AND DROP OFF AT TRAFALGAR PROCEED ON THE R620 TOWARDS MUNSTER,PICK UP AND DROP OFF AT MUNSTER,PROCEED ON THE R620 PICK UP AND DROP OFF AT IZINGOLWENI TURN OFF,PROCEED R620 TOWARDS PORT EDWARDS SAME ROUTE BACK TO MARGATE.
12.2	2. PORT EDWARD /IZINGOLWENI/BRAEMER/MARGATE ROUTE. FROM BRAEMAR ROAD, IZINGOLWENI, PORT EDWARD, TURN LEFT INTO BRAEMAR ROAD, PROCEED ALONG BRAEMAR ROAD TOWARDS IZINGOLWENI, TURN RIGHT - GRAVEL ROAD BRAEMAR/ NZIMANDE ROAD, ENKONENI STORE-DROP OFF AND PICK UP, PROCEED ALONG GRAVEL ROAD- ENKOMENI TOWARDS NZIMANDE, PROCEED ALONG PASS ENTABENI SCHOOL, PROCEED SOMBISI STORE, TURN LEFT D861 TO WOZA PROCEED TO BAMBULA TAXI RANK TONGAAT ROAD TOWARDS PORT EDWARD PROCEED PAST TONGASI SCHOOL, TONGASI TAXI RANK,BALUNA ROAD TURN RIGHT TOWARDS PORT EDWARD TAXI RANK SAME ROUTE BACK.
12.3	FROM PORT EDWARD TAXI RANK TURN RIGHT INTO MAIN ROAD ROBOTS PROCEED R61 TOLL TOWARDS MARGATE, PROCEED R61 PAST PALM BEACH, TURN LEFT TOWARDS IZINGOLWENI, NZIMAKWE ROAD - TAR ROAD PROCEED TO THE OLD MUNSTER ROAD – MUNSTER SHOPPING CENTRE, TURN RIGHT INTO IZINGOLWENI GRAVEL ROAD PASS JERICO STORE, PICK UP AND DROP OFF AT GATE STORE, TONGASI ROAD D1097,TURN RIGHT D0861 - WOZA ROAD PROCEED STRAIGHT ALONG WOZA ROAD, TURN LEFT TO PORT EDWARD TAXI RANK.
12.4	GCILIMA TAXI RANK, GCILIMA ROAD, MARGATE, SERVICE - TURN LEFT NKAMPINI - MBAMBI HIGH SCHOOL PICK UP AND DROP OFF, MQADI STOPPING ZONE, TURN RIGHT D203 - BHODISA, STOP AT MHLABULUNGILE SCHOOL, THANDOKUHLE / SHAKA STORE DROP OFF AND PICK UP PROCEED ALONG D203, TURN LEFT R61 TOWARDS MARGATE, TURN LEFT AT RAMSGATE TURN OFF, TURN RIGHT AT ALFORD AVENUE, TURN LEFT IN MARINE DRIVE, TURN RIGHT INTO EMOYENI TAXI RANK, RETURN OPPOSITE ROUTE BACK.
12.5	FROM MARGATE TAXI RANK TURN LEFT IN R61 MARINE DRIVE PROCEED ON THE R61 TOWARDS RAMSGATE, USE OLD RAMSGATE ROAD - ROAD AT SOUTHBROOM, TURN RIGHT INTO BUSHY VALE NO.1 PROCEED ON GRAVEL ROAD COME OUT AT BUSHY VALE NO.3 D337 - MARINA BEACH, PICK UP AT GCILIMA PHATHWA HIGH SCHOOL, TURN ON THE R102MARINA BEACH, PICK AND DROP OFF ZONE AT SOUTHBROOM, TURN LEFT ON THE R102 TO RAMSGATE, TAKE RAMSGATE TURN OFF ON TOLL ROAD, TURN RIGHT AT ALFORD AVENUE, TURN LEFT IN R61 MARINE DRIVE TURN RIGHT INTO EMOYENI TAXI RANK.
12.6	MVUSHINI ROUTE TURN LEFT INTO MARINE DRIVE, PROCEED STRAIGHT INTO MARINE DRIVE ,TURN RIGHT INTO FASCADALE ROAD TURN RIGHT INTO GRAVEL ROAD - OATSLANDS - TOWARDS GAMALAKHE, TURN RIGHT INTO D1097,TURN LEFT INTO D1091 AT BUNGANI STORE PROCEED STRAIGHT INTO GRAVEL ROAD, PICK UP AND DROP OFF AT THE STAR POINTS RANK, MVUTSHINI STOP - OFF AND PICK UP, WILTON ROAD - PROCEED LEFT STOP AT MBHELE STOP - PICK UP AND DROP OFF POINTS, TURN RIGHT MANKUTSHANE ROAD GRAVEL ,TURN AROUND AT MANKUTSHANE RANK SAME ROUTE BACK TO MARGATE.



transport

Department:
Transport
Province of KwaZulu-Natal

GAZETTE

LGKZNG79-2018-
MAR

REGION: ALL

12.7	FROM TAXI RANK TURN RIGHT IN MARINE DRIVE - R61, PROCEED WITH MARINE DRIVE TOWARDS SHELLEY BEACH, MANABA PICK UP ON MARINE DRIVE - GOLDEN MOON, DROP OFF IN MARINE DRIVE - UVONGO BUS STOP UVONGO - MARINE DRIVE PICKUP AND DROP OFF AT ST. MICHAEL-ON- SEA PROCEED MARINE DRIVE R61 TOWARDS SHELLY BEACH, STOP AT ABRIE SPIES MARINE DRIVE AT PICK UP AND DROP OFF ZONE PROCEED WITH MARINE DRIVE, STOP AND PICK UP IN MARINE DRIVE (OLD DRIVE-IN), PROCEED WITH MARINE DRIVE-PICK UP AND DROP OFF AT OLD MCDONALDS FARM, STOP AND DROP OFF AT PORT SHEPSTONE TECHNIKON PROCEED WITH THE R61 - TURN RIGHT AT QUARRY ROAD INTERSECTION, TURN LEFT IN BAZELY ROAD, TURN LEFT IN CONNER STREET, TURN RIGHT IN MCARTHUR STREET, TURN RIGHT IN DENNIS SHEPSTONE, TURN LEFT IN RYDER STREET ACROSS NELSON MANDELA DRIVE INTO PORT SHEPSTONE TAXI RANK SAME ROUTE BACK.
12.8	8. LAMONT ROUTE - MARGATE. FROM MANKUTSHANE RANK, TURN RIGHT GRAVEL ROAD D1091, STOP MONDE HIGH SCHOOL PROCEED ALONG D1091 GRAVEL ROAD, DLAMINI STOP PICK AND DROP OFF, MTHOMBOTHI SCHOOL STOPPING ZONE PROCEED ALONG TO LUDIMOLA CLINIC – PICK AND DROP OFF ZONE, LAMONG BIG STOP - STOP OFF AND PICK UP - DIP TANK, TURN OFF TO SERVICE ROAD NQMWEMABALA, TURN RIGHT TOWARDS SUNDUZA ROAD PROCEED STRAIGHT WITH DINGSTONE GRAVEL ROAD, TURN AROUND AT SUNDUZA TAXI RANK USE THE SAME ROUTE BACK TO MARGATE TAXI RANK AND RETURN.



transport

Department:
Transport
Province of KwaZulu-Natal

GAZETTE

LGKZNG79-2018-
MAR

REGION: ALL

1) Application Number: APP0097315	2) Gazette Number: LGKZNG79-2018-MAR
3) Applicant: RJ KHUMALO ID NO. 5805126006086 Association: GLUCKSTADT TAXI OWNERS ASSOCIATION	4) Applicant Address: P.O BOX 1301 VRYHEID 3100
5) Existing Licence Holder: NOT APPLICABLE ID NO. NOT APPLICABLE	6) Existing Licence Holder Address: NOT APPLICABLE
7) Type of application: NEW OPERATING LICENCE	8) Operating Licence Number: NOTAVAILABLE
9) Vehicle Type: MINIBUS	10) 1 X 15 (SEATED) + 0 (STANDING)
11) Region: ZULULAND	
12.1	MPEMBENI START POINT FROM MPEMBENI INTO P219 ROAD PASS SWART MFOLOZI STORE, TURN RIGHT INTO P220 ROAD, TO MSAGWENI STORE, TURN LEFT TO JOIN R34, PASS LENJANE STORE, TO JOIN EAST STREET TURN RIGHT GO 1/4KM, TURN LEFT TO PLAZA TAXI RANK AND RETURN WITH THE SAME ROAD TO MPEMBENI.
12.2	CHARTER SERVICE FROM GLUCKSTADT TO POINTS WITHIN THE PROVINCE OF KZN ONLY. NO PICKING UP OR SETTING DOWN OF PASSENGERS ON ROUTE.
12.3	GLUCKSTADT START POINT FROM GLUCKSTADT AREA BETHEL MISSION, ALONG UNNAMED ROAD, NTABANKULU TO JOIN P219 PASS GLUCKSTADT STORE TO JOIN R34 AND TURN RIGHT TO PASS LENJANE AND SHOBA AND PROCEED TO EAST STREET AND TURN RIGHT INTO CHURCH STREET, TURN LEFT INTO PLAZA TAXI RANK AND RETURN ALONG THE SAME ROUTE TO GLUCKSTADT.
12.4	FROM DUVELA ALONG P487 AND PASS WARMBATHS, SWART MFOLOZI TO JOIN P219 TO GLUCKSTADT AND JOIN R34 AND TURN RIGHT AND PASS LENJANE AND SHOBA TO JOIN EAST STREET TURN RIGHT GO 1/4KM, TURN RIGHT TO PLAZA TAXI RANK AND RETURN WITH THE SAME ROAD TO DUVEL.
12.5	GWEBU START POINT FROM GWEBU ROAD ALONG UNNAMED ROAD TO JOIN A3466 AND PROCEED ALONG D304, D37, D42, P14-4 TO D34-3 TO JOIN EAST STREET AND JOIN CHURCH STREET, TURN RIGHT 1/4 KM, TURN LEFT TO PLAZA TAXI RANK AND RETURN WITH THE SAME ROAD TO GWEBU.
12.6	SWART MFOLOZI FROM SWART MFOLOZI AND JOIN P219 AND PROCEED TO GLUCKSTADT TO JOIN R34 AND TURN RIGHT AND PROCEED AT LENJANE AND SHOBA, ENTER EAST STREET TURN RIGHT 1/4KM, LEFT TO PLAZA TAXI RANK AND RETURN WITH THE SAME ROAD TO SWART MFOLOZI.
12.7	FROM OGEDLENI ALONG D1719 TO THOLWETHU, STETENA, M'SHAYAZATE, EHKABATINI, JOIN P704 TO P244/1, TURN RIGHT PASS TWASANA HOSPITAL, NHLAZATSHE STORE, TO JOIN R34 AND TURN RIGHT PASS WHITE UMFOLOZI GARAGE, GLUCKSTADT, LENJANE TO JOIN EAST STREET TURN RIGHT 1/4KM, TURN LEFT TO PLAZA TAXI RANK AND RETURN WITH THE SAME ROAD TO OGEDLENI.
12.8	NHLOPHENI START POINT FROM ENHLOPHENI AREA ALONG UNNAMED ROAD PASSING EDIPHINI, KWAMLAMBO, ZWELISHA AND WITPOS AND RETURN TO ENHLOPHENI ROAD, GO STRAIGHT TO JOIN R34 TO TURN LEFT AND GO STRAIGHT PASS WHITE MFOLOZI GARAGE, AND PROCEED TO GLUCKSTADT AND ALIGHT ONLY, AND AT LENJANE AND PROCEED STRAIGHT TO JOIN EAST STREET AND CHURCH STREET, TURN RIGHT GO 1/4 KM, TURN LEFT TO PLAZA TAXI RANK AND RETURN WITH THE SAME ROAD TO NHLOPHENI.
12.9	DLEBE START POINT FROM DLEBE AND JOIN D1718 STRAIGHT TO P704 AND PROCEED TO P244/1, TURN RIGHT TO PASS THWASANA HOSPITAL, NHLAZATSHE STORE AND PROCEED TO JOIN R34 AND TURN RIGHT PASS WHITE UMFOLOZI GARAGE, GLUCKSTADT, LENJANE TO JOIN EAST STREET TO CHURCH STREET TURN RIGHT 1/4KM, TURN LEFT TO PLAZA TAXI RANK AND RETURN WITH THE SAME ROAD TO DLEBE.
12.10	GLUCKSTADT TO GERMINSTON. FROM GLUCKSTADT TAXI RANK P219 PASS TO JOIN R34 AND TURN RIGHT TO DUNDEE ROAD BYPASS, RTI TURN LEFT INTO R33 TURN RIGHT TO BLOOD RIVER R34 PAS UTRECHT, TURN RIGHT TO N11, PROCEED TO MAJUBA AND PASS ALONG THE SAME NATIONAL ROAD TO CHARLESTOWN VOLKRUST, TURN RIGHT TO R23 TO R23 TO PAREKOP, PASS PLAT RAND TO STANDERTON STOP FOR REFRESHMENTS STAND R23, GRAYLING STAND TO BALFOUR TO HEIDELBURG, TURN RIGHT TO N3 AND TURN LEFT TO M43 BARRY MARIOUS ROAD VOLSLOORUS TAXI RANK TURN TO N3 AND TURN LEFT JOIN M2 TURN TO REFINERY BOARD TURN LEFT TO JACK STREET, TURN RIGHT TO RAILWAY STREET AND TURN LEFT TO GERMISTON TAXI RANK AND RETURN TO GLUCKSTADT TAXI RANK.

**transport**

Department:
Transport
Province of KwaZulu-Natal

GAZETTE

LGKZNG79-2018-
MAR

REGION: ALL

12.11 | GLUCKSTADT TO EMONDLO

FROM GLUCKSTADT RANK P219 PASS TO JOIN R34 TURN RIGHT AND TURN LEFT TO JOIN P463
MONDLO TAXI RANK THEN RETURN TO THE SAME ROAD TO GLUCKSTADT TAXI RANK.



transport

Department:
Transport
Province of KwaZulu-Natal

GAZETTE

LGKZNG79-2018-
MAR

REGION: ALL

1) Application Number: APP0097318	2) Gazette Number: LGKZNG79-2018-MAR
3) Applicant: AT PAKKIES ID NO. 6409135566088 Association: KOKSTAD TAXI OWNERS ASSOCIATION	4) Applicant Address: PO BOX 16 KOKSTAD KWAZULU-NATAL 4700
5) Existing Licence Holder: NOT APPLICABLE ID NO. NOT APPLICABLE	6) Existing Licence Holder Address: NOT APPLICABLE
7) Type of application: NEW OPERATING LICENCE	8) Operating Licence Number: NOTAVAILABLE
9) Vehicle Type: MINIBUS	10) 1 X 15 (SEATED) + 0 (STANDING)
11) Region: SISONKE	
12.1	FROM DOWER STREET (KOKSTAD TAXI RANK) ALONG MAIN STREET, JOIN GROOM STREET, AND JOIN HOPE STREET, JOIN R56 DROP AND PASS UMZIMKULU, IXOPO, RICHMOND AND THORNVILLE JOIN UMLAAS ROAD TO N3 TO GREY/ BROAD STREET TO SMITH STREET TO M4 TO BROOK STREET INTO BEREA TAXI RANK IN DURBAN. ON RETURN FROM BEREA TAXI RANK TO THEATRE LANE, JOIN WEST STREET INTO RUSSEL STREET INTO N3 AND USE THE FORWARD ROUTE TO KOKSTAD IN REVERSE.
12.2	FROM DOWER STREET (KOKSTAD TAXI RANK) JOIN MAIN STREET, GROOM STREET, HOPE STREET, R56 TO UMZIMKULU, IXOPO, RICHMOND JOIN R617 JOIN ALEXANDRA ROAD TO COMMERCIAL ROAD IN PIETERMARITZBURG, JOIN N3 DROP AND PASS HOWICK, MOOI RIVER, HARRISMITH, WARDEN, VILLERS, HIEDELBERG, BOKSBURG, SPRUIT AND ALBERTON STREET JOIN M2 TO RISSIK STREET TO BREE STREET TO WANDERERS STREET TO PARK STATION TAXI RANK. ON RETURN JOIN WOLMARANS STREET TO M2 HIGHWAY AND JOIN N3 AND USE THE SAME ROUTE TO KOKSTAD IN REVERSE
12.3	FROM DOWER STREET (KOKSTAD TAXI RANK) INTO MAIN STREET JOIN R394 TO FRANKLIN, TO SWARTBERG, DROP AND PASS UNDERBURG, BULWER, BOSTON, MPOPHOMENI, JOIN N3 AT HOWICK THEN DROP AND PASS MOOIRIVER, ESTCOURT, JOIN N11 TO LADYSMITH THROUGH MAIN STREET REJOIN THE N11 THEN DROP AND PASS LADYSMITH, DANHAUSER, NEWCASTLE, VOLKRUST, JOIN R23 TO STANDERTON ALONG R23/ R546/R547/R50 AND ALONG R546 DROP AND PASS EMBALENHLE SECUNDA TO LEANDRA, JOIN N17 DROP AND PASS DEVON, SPRINGS, BRAKPAN, GERMISTON TO M2 TO RISSIK STREET TO BREE STREET TO WANDERERS STREET TO PARK STATION TAXI RANK IN JOHANNESBURG AND ON RETURN JOIN WOLMARANS STREET TO M2 HIGHWAY TO N3 AND VIA THE SAME ROUTE TO KOKSTAD IN REVERSE.
12.4	FROM DOWER STREET (KOKSTAD TAXI RANK) INTO MAIN STREET, JOIN R394 VIA FRANKLIN, SWARTBERG AND JOIN R617 TO UNDERBERG, BULWER, BOSTON, MPOPHOMENI, JOIN N3 AT HOWICK DROP AND PASS MOOI RIVER, HARRISMITH, WARDEN, VILLERS, HEILDBERG, BOKSBURG, SPRUIT, ALBERTON, JOIN M2 TO RISSIK STREET, INTO DE VILLERS STREET TO JOHANNESBURG TAXI RANK AT PARK STATION IN GAUTENG, AND ON RETURN JOIN WOLMARANS STREET TO M2 HIGHWAY TO N3 AND USE SAME ROUTE TO KOKSTAD IN REVERSE.
12.5	KOKSTAD TO CARLTONVILLE. FROM DOWER STREET, MAIN STREET JOIN R394 TO FRANKLIN TO SWARTBERG, DROP OFF PASSENGERS AND PASS UNDERBERG, BULWER, BOSTON, MPOPHOMENI, JOIN N3 AT HOWICK DROP OFF PASSENGERS AND PASS MOOI RIVER, ESTCOURT, PASS DEVON, SPRINGS, BRAKPAN, GERMISTON TO M2 TO RISSIK STREET TO BREE STREET TO WANDERERS STREET TO PARK STATION TAXI RANK IN JOHANNESBURG TO KRUGERSDORP TO WESTONORIA, BEKKERSDALE TO CARLTONVILLE TAXI RANK AND BACK THE SAME ROUTE TO JOHANNESBURG AND JOIN WOLMARANS STREET TO M2 HIGHWAY TO N3 AND N3 AND SAME ROUTE TO KOKSTAD.
12.6	FROM KOKSTAD TAXI RANK IN DOWER STREET JOIN MAIN STREET, JOIN HOPE STREET REJOIN R56 TO N2 DROP AND PASS PAKADE R61 TO FLAGSTAFF TAXI RANK IN MAIN STREET PASS R61 TO LUSIKISIKI TAXI RANK R61 TO PORT ST JOHNS AND ON RETURN SAME ROUTE TO KOKSTAD IN REVERSE.



transport

Department:
Transport
Province of KwaZulu-Natal

GAZETTE

LGKZNG79-2018-
MAR

REGION: ALL

12.7	KOKSTAD TO PIETERMARITZBURG. FROM DOWER STREET (KOKSTAD TAXI RANK) JOIN MAIN STREET, GROOM STREET JOIN HOPE STREET REJOIN R56 DROP AND PASS UMZIMKULU, IXOPO, RICHMOND, THORNVILLE, JOIN ALEXANDRA STREET / ROAD TO FRENCH ROAD TO EDENDALE ROAD/R103/M70 TO STATION ROAD TAXI RANK IN PIETERMARITZBURG AND ON RETURN SAME ROUTE TO KOKSTAD IN REVERSE.
12.8	KOKSTAD TO PIETERMARITZBURG. FROM DOWER STREET (KOKSTAD TAXI RANK) ALONG MAIN STREET JOIN R394 DROP AND PASS R617 FRANKLIN TO SWARTBERG JOIN R617 DROP AND PASS UNDERBERG R617 BULWER AND BOSTON JOIN M70/ EDENDALE ROAD TO STATION ROAD TO TAXI RANK IN PIETERMARITZBURG AND ON RETURN SAME ROUTE TO KOKSTAD
12.9	1. FROM DOWER STREET (KOKSTAD TAXI RANK), JOIN MAIN STREET, TURN TO GROOM STREET JOIN HOPE STREET, REJOIN R56 TO N2 DROP AND PASS PAKADE STATION N2 TURN OFF TO NTSIZWE ROAD IN MOUNT AYLIFF TAXI RANK, JOIN R56 TO MOUNT FRERE TAXI RANK AT MAIN ROAD, N2 TO QUMBU, N2 TO TSOLO N2 UMTATA THROUGH MADERIA STREET TO YOLK STREET TO MAIN RANK IN UMTATA AND RETURN ALONG THE SAME ROUTE TO KOKSTAD.
12.10	2. FROM DOWER STREET (KOKSTAD TAXI RANK) JOIN MAIN STREET, JOIN BARKER STREET, JOIN HOPE STREET TURN TO R56 DROP AND PASS CEDARVILLE R56 TO MAIN STREET TAXI RANK IN MATATIELE AND ON RETURN ALONG THE SAME ROUTE TO KOKSTAD IN REVERSE.
12.11	FROM KOKSTAD TAXI RANK DOWER STREET JOIN MAIN STREET, TURN TO GROOM STREET JOIN HOPE STREET R56 REJOIN R56 TO N2 DROP AND PASS PAKADE STATION TURN OFF TO NTSIZWA STREET DROP AT TAXI RANK JOIN R56 TURN OFF PUTHI TO TABANKULU TAXI RANK AT MAIN STREET AND ON RETURN SAME ROUTE TO KOKSTAD IN REVERSE.
12.12	9.KOKSTAD TO KOKSTAD. FROM DOWER STREET (KOKSTAD TAXI RANK) ALONG MAIN STREET, JOIN GROOM STREET, AND JOIN HOPE STREET, JOIN R56, INTO N2 (DROP OF PASSENGERS), PASS PAKADE STATION INTO NTSIZWA ROAD, INTO MOUNT AYLIFF TAXI RANK AND RETURN SAME ROUTE TO KOKSTAD.
12.13	11.FROM KOKSTAD TO OTHER PROVINCES: FREESTATE, GAUTENG, CAPE, ETC. FROM DOWER STREET (KOKSTAD TAXI RANK) REJOIN MAIN STREET, JOIN HOPE STREET, REJOIN R56 TO UMZIMKULU DROP AND PASS IXOPO, RICHMOND, THORNVILLE JOIN ALEXANDRA ROAD TO COMMERCIAL ROAD IN PIETERMARITZBURG, JOIN N3 DROP AND PASS HOWICK, HARRISMITH, WARDEN TO R103 TO R546 VREDE, PERDEKOP TO STANDERTON THROUGH R50/R546/R547/R25 AND ALONG R547 TO EMBALENHLE TAXI RANK IN MPUMALANGA AND ON RETURN BY THE SAME ROUTE TO KOKSTAD.
12.14	FROM DOWER STREET TAXI RANK INTO MURRAY STREET, INTO MAKAE ROAD, INTO STEMERE STREET, INTO MATHE STREET, INTO MASINYANE ROAD, INTO MOYANA ROAD, INTO JULY ROAD, INTO SIWELA LANE, INTO NKOYNA ROAD, INTO GCADINJA ROAD AND RETURN.
12.15	FROM (KOKSTAD TAXI RANK) DOWER STREET ALONG MAIN STREET, HOPE STREET, JOIN R56 TO PAKADE STATION, JOIN R61 TO FORT DONALD AND RETURN ALONG THE SAME ROUTE TO KOKSTAD. FROM KOKSTAD TAXI RANK DOWER STREET, JOIN MAIN STREET, JOIN R394 TO FRANKLIN R617 AND BACK ON THE SAME ROUTE TO KOKSTAD.
12.16	.FROM KOKSTAD TAXI RANK DOWER STREET JOIN MAIN STREET JOIN R56 PASS THE MAXIMUM PRISION TO GOGELA TAXI RANK AND ON RETURN SAME ROUTE TO KOKSTAD., FROM KOKSTAD TAXI RANK DOWER STREET JOIN MAIN STREET TO HOPE STREET TO R56 TO PAKKIES TAXI RANK AND ON RETURN SAME ROUTE TO KOKSTAD.,KOKSTAD - NTSIKENI. FROM KOKSTAD TAXI RANK DOWER STREET JOIN HOPE STREET TO R56 TO NTSIKENI TAXI RANK AND RETURN ALONG THE SAME ROUTE TO KOKSTAD.
12.17	FROM KOKSTAD TAXI RANK DOWER STREET JOIN MAIN STREET TO HOPE STREET TO R56 TO PAKKIES TAXI RANK AND ON RETURN SAME ROUTE TO KOKSTAD.
12.18	FROM KOKSTAD TAXI RANK DOWER STREET JOIN HOPE STREET TO R56 TO NTSIKENI TAXI RANK RETURN ALONG THE SAME ROUTE TO KOKSTAD
12.19	FROM DOWER STREET (KOKSTAD TAXI RANK)MAIN STREET,GROOM STREET HOPE STREET JOIN R56 TO UMZIMKULU TAXI RANK AND BACK SAME ROUTE TO KOKSTAD.



transport

Department:
Transport
Province of KwaZulu-Natal

GAZETTE

LGKZNG79-2018-
MAR

REGION: ALL

12.20	FROM KOKSTAD TAXI RANK TO POINT WITHIN THE PROVINCE OF KZN ONLY. NO PICKING UP OR SETTING DOWN OF PASSENGERS EN ROUTE.
12.21	FROM DOWER STREET, MAIN STREET, JOIN BARKER STREET, JOIN HOPE STREET, TURN TO R56, DROP OFF PASSENGERS AND PASS CERDAVILLE R56 TO MAIN STREET, DROP OFF PASSENGERS AND PASS STATION ROAD IN MATATIELE, JOIN MAIN STREET TO R56 TO MAIN STREET IN MOUNT FLETCHER AND BACK SAME ROUTE TO KOKSTAD.
12.22	FROM DOWER STREET, JOIN MAIN STREET, JOIN BARKER STREET, JOIN HOPE STREET, TURN TO R56 TO CEDARVILLE R56 TO MAIN STREET TAXI AND BACK SAME ROUTE TO KOKSTAD
12.23	FROM DOWER STREET, MAIN STREET, TURN TO GROOM STREET, JOIN HOPE STREET. REJOIN R56 TO N2, DROP PASSENGERS AND PASS PAKADE STATION N2 TO MT AYLIF, JOIN R56 TO MT FRERE TAXI RANK AND BACK SAME ROUTE TO KOKSTAD.
12.24	FROM DOWER STREET, MAIN STREET, JOIN R394, DROP OFF PASSENGERS AND PASS R617, DROP OFF PASSENGERS AND PASS FRANKLIN TO SWARTBERG TAXI RANK AND BACK SAME ROUTE TO KOKSTAD.
12.25	FROM DOWER STREET, MAIN STREET JOIN GROOM STREET, JOIN HOPE STREET TO R56 TURN LEFT TO SINGISI ROAD, DROP OFF PASSENGERS AND PASS NGWINJINI TO TIGERHOEK TAXI RANK AND BACK SAME ROUTE TO KOKSTAD.
12.26	FROM DOWER STREET, MAIN STREET, REJOIN HOPE STREET TO R56, TURN LEFT TO SINGISI ROAD TO NGWINJINI TAXI RANK AND BACK SAME ROUTE TO KOKSTAD
12.27	26. KOKSTAD TO HARDING FROM DOWER STREET, MAIN STREET, TURN TO GROOM STREET, JOIN HOPE STREET, REJOIN R56 PASS STAFFORD'S POST, JOIN N2 TO HARDING RANK IN MAIN STREET AND ON RETURN SAME ROUTE TO KOKSTAD.
12.28	8. KOKSTAD TO HAMMERSDALE. FROM DOWER STREET (KOKSTAD TAXI RANK) ALONG MAIN STREET JOIN GROOM STREET AND JOIN HOPE STREET REJOIN R56 TO UMZIMKULU DROP AND PASS IXOPO, RICHMOND, THORNVILLE, JOIN UMLAAS ROAD TO N3 JOIN R103 TO NTSIMBINI ROAD TO GEORGEDALE/ OLD MAIN ROAD MEYIWA ROAD TO MCOYI RANK IN MPUMALANGA IN HAMMERSDALE AND ON RETURN SAME ROUTE TO KOKSTAD.
12.29	FROM DOWER STREET, MAIN STREET, TURN TO GROOM STREET, JOIN HOPE STREET, REJOIN R56, PASS STAFFORD'S POST, JOIN N2, DROP OFF PASSENGERS AND PASS HARDING, PASS IZINGOLWENI TO MARBURG TO POST SHEPSTONE AND BACK SAME ROUTE TO KOKSTAD.
12.30	3. FROM DOWER STREET (KOKSTAD TAXI RANK) JOIN MAIN STREET, TURN TO GROOM STREET, JOIN HOPE STREET, REJOIN R56 TO N2 DROP AND PASS R61 PAKADE STATION TURN MAGUSHENI R61 TO BIZANA TAXI RANK IN MAIN STREET AND ON RETURN SAME ROUTE TO KOKSTAD.
12.31	FROM DOWER STREET, MAIN STREET, TO GROOM STREET JOIN HOPE STREET, REJOIN R56 TO N2, DROP OFF PASSENGERS AND PASS R61 PAKADE STATION JOIN R61, PASS MAGUSHENI TO FLAGSTAFF TAXI RANK AND BACK SAME ROUTE TO KOKSTAD.
12.32	FROM DOWER STREET (KOKSTAD TAXI RANK) INTO MAIN STREET JOIN R394 DROP AND PASS FRANKLIN TO SWARTBURG, JOIN R617 VIA UNDERBURG, BULWER, BISTON, MPOPHOMENI JOIN N3 AT HOWICK DROP AND MOOI RIVER, ESTCOURT TO HARRISMITH JOIN N5 DROP AND PASS BETHLEHEM, SENEKAL TO R70 DROP AND PASS VENTERSBURG HENNEEMAN TO THABONG MOTHUSI TAXI RANK IN WELKOM IN THE FREE STATE PROVINCE AND ON RETURN USE THE SAME ROUTE TO KOKSTAD IN REVERSE.
12.33	FROM THEM BENI TAXI RANK PICK UP PASSENGERS AND PROCEED TO GRAVEL ROAD PICKING UP AND DROPPING PASSENGERS AT NGUBANDE, NSIMBINI, TSHENI, SINETHEMBA, MAPHATHA STORE, EZIHLABATHINI, MBOKAZI AND EPOSINI, TURN LEFT INTO NEMBE ROAD AND KWA-MANQELE AND FOLLOW THE SAME AS ON ROUTE NO.3, DROP-OFF PASSENGERS AT ISITHEBE DIRECT AND RETURN, ALTERNATIVELY, PICK UP PASSENGERS AT NSIMBINI, NGUBANDE, CORNER HOUSE, THEM BENI, MAGWAZA AND TURN RIGHT TO NDULINDE GRAVEL ROAD AND RIGHT ON MAIN ROAD P459 DROP-OFF AND PICK-UP PASSENGERS AT ISITHEBE DIRECT AND RETURN



transport

Department:
Transport
Province of KwaZulu-Natal

GAZETTE

LGKZNG79-2018-
MAR

REGION: ALL

1) Application Number: APP0097343	2) Gazette Number: LGKZNG79-2018-MAR
3) Applicant: N SIKAKANE ID NO. 4607025185081 Association: DALTON TAXI ASSOCIATION (DBN)	4) Applicant Address: 57 DALTON ROAD BLOCK B ROOM 53 DURBAN 4001
5) Existing Licence Holder: NOT APPLICABLE ID NO. NOT APPLICABLE	6) Existing Licence Holder Address: NOT APPLICABLE
7) Type of application: NEW OPERATING LICENCE	8) Operating Licence Number: LGKZN1303000285
9) Vehicle Type: MINIBUS	10) 1 X 15 (SEATED) + 0 (STANDING)
11) Region: DURBAN CENTRAL	
12.1	FROM RANK NUMBER 100 ON SYDNEY ROAD, TURN RIGHT CANBERRA ROAD, RIGHT INTO GALE STREET, TURN LEFT INTO BEREA ROAD, INTO THE WESTERN FREEWAY (N3), INTO THE N2 AND PROCEED ALONG THE N2, PASS TONGAAT TOLLGATE, PASS MVOTI TOLLGATE AND ACROSS TUGELA RIVER, PASS DOKODWENI PLAZA, TURN LEFT AND JOIN ESHOWE MAIN ROAD, FROM ESHOWE STRAIGHT TO OSBORNE ROAD, TURN LEFT TO NTUMENI, INTO OSUNGULWENI, THAT IS WHERE WE START TO PICK UP AND DROP OFF PASSENGERS, GO THROUGH TO LINDELA, PASS MTHUNGWENI, PASS TULWANE TO JAMESON DRIFT AND RETURN.
12.2	FROM RANK NUMBER 100 ON SYDNEY ROAD, TURN RIGHT CANBERRA ROAD, TURN RIGHT INTO GALE STREET, TURN LEFT INTO BEREA ROAD, INTO THE N3, INTO THE N2 NORTH COAST AND ALONG THE N2, PASS TONGAAT TOLLGATE, PASS MVOTI TOLLGATE, KEEP LEFT TO TAKE KWADUKUZA OFF RAMP, FROM STANGER, PASS KRANSKOP, PASS GCOTHOYI, PASS VUKAPHANSI, PASS JAMESON DRIFT, PASS DOLWANE MFONGOSI, DIRECT AND RETURN.



transport

Department:
Transport
Province of KwaZulu-Natal

GAZETTE

LGKZNG79-2018-
MAR

REGION: ALL

1) Application Number: APP0097363	2) Gazette Number: LGKZNG79-2018-MAR
3) Applicant: HD ZULU ID NO. 6606065644088 Association: UPPER HLABISA TAXI OWNERS ASSOCIATION	4) Applicant Address: PO BOX 274 MTUBATUBA 3935
5) Existing Licence Holder: NOT APPLICABLE ID NO. NOT APPLICABLE	6) Existing Licence Holder Address: NOT APPLICABLE
7) Type of application: NEW OPERATING LICENCE	8) Operating Licence Number: NOTAVAILABLE
9) Vehicle Type: MINIBUS	10) 1 X 15 (SEATED) + 0 (STANDING)
11) Region: UMKHANYAKUDE	
12.1	<p>HLABISA TO DURBAN FROM HLABISA TO DURBAN, TURN ON TO R618, PROCEED TO NKOBIIDE CROSSES, TURN RIGHT ONTO N2 PROCEED STRAIGHT AND TURN LEFT ON TO M4. PROCEED AND TURN RIGHT TO ARGYLE STREET. PROCEED TURN LEFT ON TO UMGENI ROAD, PROCEED AND TURN RIGHT ONTO LEOPOLD STREET AND TURN RIGHT ON TO WARWICK AVENUE, PROCEED AND TURN RIGHT ON TO ALICE STREET, PROCEED STRAIGHT TO JOIN UMGENI ROAD TO A TAXI RANK AT DURBAN STATION, LOAD AND RETURN.</p> <p>3.2 FROM HLABISA TO DURBAN FROM HLABISA TO DURBAN TURN RIGHT ON TO R618. PROCEED AND NKOBIIDE CROSSES AND TURN RIGHT ON TO N2. PROCEED AND TURN RIGHT TO R102, PROCEED STRAIGHT AND TURN LEFT AT MTHUNZINI FILLING STATION, TURN RIGHT AND JOIN N2 FREEWAY AT MTHUNZINI PLAZA, PROCEED AND TURN LEFT ON TO M4, PROCEED AS MENTIONED ON NO4 TO A TAXI RANK AT DURBAN STATION LOAD AND RETURN.</p>
12.2	<p>HLABISA TO NONGOMA FROM HLABISA TO NONGOMA TURN LEFT ON TO P235? 2 PROCEED STRAIGHT TO NONGOMA TAXI RANK LOAD AND RETURN.</p>
12.3	<p>HLABISA TAXI RANK TO MTUBATUBA FROM HLABISA TAXI RANK TURN RIGHT TO R618 PROCEED TO MTUBATUBA AND TURN RIGHT ON TO JOHN ROSS HIGH WAY TO THE TAXI AT MTUBATUBA, LOAD RETURN.</p>
12.4	<p>HLABISA TO EMPANGENI FROM HLABISA TO EMPANGENI TURN RIGHT ON TO R168. PROCEED STRAIGHT TO THE CROSS ROAD AT NKODIBE, TURN RIGHT ON TO N2, PROCEED STRAIGHT, TURN RIGHT ON TO D249 TO ENSELENI DROP THE PASSENGERS THEN PROCEED WITH P517 AND TURN RIGHT ON TO N2, PROCEED AND TURN RIGHT ON TO R102, PROCEED TURN TO TURNER-ROAD AND PROCEED TO B / RANK AT EMPANGENI LOAD AND RETURN.</p>



transport

Department:
Transport
Province of KwaZulu-Natal

GAZETTE

LGKZNG79-2018-
MAR

REGION: ALL

1) Application Number: APP0097373	2) Gazette Number: LGKZNG79-2018-MAR
3) Applicant: TR NDAWONDE ID NO. 8301115608089 Association: PMBURG LONG DISTANCE TAXI ASSOCIATION	4) Applicant Address: 211 PARK AVENUE 5 ALEXANDRA ROAD PIETERMARTZBURG KWA-ZULU NATAL 3201
5) Existing Licence Holder: Z ZIMU ID NO. 8102075409082	6) Existing Licence Holder Address: 39 ALEXANDER ROAD NO2 SALEM PIETERMARTZBURG 3201
7) Type of application: NORMAL TRANSFER	8) Operating Licence Number: LGKZN0403000379
9) Vehicle Type: MINIBUS	10) 1 X 15 (SEATED) + 0 (STANDING)
11) Region: UMGUNGUNDLOVU	
12.1	<p>PIETERMARTZBURG - EMPANGENI (ASSOCIATION RESTRICTION: MAXIMUM 6 VEHICLES PER DAY)</p> <p>OUTBOUND ROUTE: FROM CHURCH ST RANK NO. 3 INTO OLD MARKET ST, INTO HENRIETTA ST, RIGHT INTO JABU NDLOVU ST, LEFT INTO CHIEF ALBERT LUTHULI ST, INTO ALAN PATON ST ONTO N3, ONTO N2 TAKE OFF RAMP AT MAIN RD (R34) EMPANGENI TO APPROVED TAXI RANK AT EMPANGENI.</p> <p>INBOUND ROUTE: FROM APPROVED TAXI RANK AT EMPANGENI DIRECTLY ONTO MAIN RD (R34) ONTO N2 ONTO N3 TAKE OFF RAMP AT BHAMBATHA RD (OLD GREYTOWN RD), INTO CHURCH ST, RIGHT INTO EAST ST, LEFT INTO PIETERMARTZ ST LEFT INTO BOSHOF ST RIGHT INTO CHURCH ST, RIGHT INTO OTTO ST, LEFT INTO PIETERMARTZ ST, LEFT INTO PINE ST LEFT INTO CHURCH ST, RIGHT INTO WEST ST, LEFT INTO LANGALIBALELE ST, INTO OLD MARKET TO CHURCH ST RANK NO 3.</p>
12.2	<p>PIETERMARTZBURG - PORT SHEPSTONE (ASSOCIATION LIMIT: MAXIMUM 8 VEHICLES PER DAY)</p> <p>OUTBOUND ROUTE: FROM CHURCH ST RANK NO. 3 INTO OLD MARKET ST, INTO HENRIETTA ST, RIGHT INTO JABU NDLOVU ST, LEFT INTO CHIEF ALBERT LUTHULI ST, INTO ALAN PATON ST ONTO N3, ONTO N2 SOUTH BOUND, TAKE OFF RAMP AT ORIBI TOLL PLAZA ONTO MAIN RD TO APPROVED TAXI RANK IN PORT SHEPSTONE, NO PICK UP AND RETURN TO PIETERMARTZBURG EMPTY.</p> <p>INBOUND ROUTE: FROM APPROVED TAXI RANK IN PORT SHEPSTONE NO PICK UP ONTO MAIN RD TO N2 NORTH BOUND AT ORIBI TOLL PLAZA, ONTO N3, TAKE OFF RAMP AT BHAMBATHA RD (OLD GREYTOWN RD), INTO CHURCH ST, RIGHT INTO EAST ST, LEFT INTO PIETERMARTZ ST LEFT INTO BOSHOF ST RIGHT INTO CHURCH ST, RIGHT INTO OTTO ST, LEFT INTO PIETERMARTZ ST, LEFT INTO PINE ST, LEFT INTO CHURCH ST, RIGHT INTO WEST ST, LEFT INTO LANGALIBALELE ST, INTO OLD MARKET TO CHURCH ST RANK NO 3.</p>
12.3	<p>PIETERMARTZBURG - ISIPINGO (ASSOCIATION LIMIT: MAXIMUM 10 VEHICLE PER DAY)</p> <p>OUTBOUND ROUTE: FROM CHURCH ST RANK NO. 3 INTO OLD MARKET ST, INTO HENRIETTA ST, RIGHT INTO JABU NDLOVU ST, LEFT INTO CHIEF ALBERT LUTHULI ST, INTO ALAN PATON ST ONTO N3, ONTO N2 SOUTH BOUND, TAKE OFF AMP AT R102 PROSPECTON RD, TO APPROVED TAXI RANK AT ISIPINGO.</p> <p>INBOUND ROUTE: FROM APPROVED TAXI RANK AT ISIPINGO ONTO PROSPECTON ROAD ONTO N2 NORTH BOUND, ONTO N3, TAKE OFF RAMP AT BHAMBATHA RD (OLD GREYTOWN RD), INTO CHURCH ST, RIGHT INTO EAST ST, LEFT INTO PIETERMARTZ ST INTO LEFT INTO BOSHOF ST RIGHT INTO CHURCH ST, RIGHT INTO OTTO ST, LEFT INTO PIETERMARTZ ST, LEFT INTO PINE ST, LEFT INTO CHURCH ST, RIGHT INTO WEST ST, LEFT INTO LANGALIBALELE ST, INTO OLD MARKET TO CHURCH ST RANK NO 3.</p>
12.4	<p>PIETERMARTZBURG - KOKSTAD (ASSOCIATION LIMIT: MAXIMUM 15 VEHICLES PER DAY)</p> <p>OUTBOUND ROUTE: FROM CHURCH ST RANK NO. 3 INTO OLD MARKET ST, INTO HENRIETTA ST, RIGHT INTO JABU NDLOVU ST, LEFT INTO CHIEF ALBERT LUTHULI ST, INTO ALAN PATON ST, LEFT INTO ALEXANDRA RD, ONTO RICHMOND RD ONTO R56, N2 SOUTH BOUND, TO APPROVED TAXI RANK IN KOKSTAD.</p> <p>INBOUND ROUTE: FROM APPROVED TAXI RANK IN KOKSTAD ONTO N2 NORTH BOUND, ONTO R 56 ONTO RICHMOND RD, INTO ALEXANDRA RD, LEFT INTO CAMPS DRIFT RD, RIGHT ONTO EDENDALE RD, RIGHT INTO CHURCH ST, RIGHT INTO WEST ST, LEFT INTO LANGALIBALELE ST, LEFT INTO RETIEF ST, LEFT INTO CHURCH ST TO CHURCH ST RANK NO 3.</p>



transport

Department:
Transport
Province of KwaZulu-Natal

GAZETTE

LGKZNG79-2018-
MAR

REGION: ALL

12.5	<p>PIETERMARITZBURG - UMZIMKHULU (ASSOCIATION LIMIT: MAXIMUM 8 VEHICLES PER DAY)</p> <p>OUTBOUND ROUTE: FROM CHURCH ST RANK NO. 3 INTO OLD MARKET ST, INTO HENRIETTA ST, RIGHT INTO JABU NDLOVU ST, LEFT INTO CHIEF ALBERT LUTHULI ST, INTO ALAN PATON ST, LEFT INTO ALEXANDRA RD, ONTO RICHMOND RD ONTO R56, TO APPROVED TAXI RANK AT UMZIMKHULU.</p> <p>INBOUND ROUTE: FROM APPROVED TAXI RANK AT UMZIMKHULU ONTO R 56 ONTO RICHMOND RD, INTO ALEXANDRA RD, LEFT INTO CAMPS DRIFT RD, RIGHT ONTO EDENDALE RD, RIGHT INTO CHURCH ST, RIGHT INTO WEST ST, LEFT INTO LANGALIBALELE ST, LEFT INTO RETIEF ST LEFT INTO CHURCH ST TO CHURCH ST RANK NO 3.</p>
12.6	<p>PIETERMARITZBURG - NEWCASTLE (ASSOCIATION LIMIT: 15 VEHICLES PER DAY)</p> <p>OUTBOUND ROUTE: FROM CHURCH ST RANK NO 1. ONTO CHURCH ST, RIGHT INTO WEST ST, RIGHT INTO VICTORIA RD, LEFT INTO CHATTERTON RD, INTO TOWN BUSH RD ONTO N3 NORTH BOUND ONTO N11 TO APPROVED TAXI RANK AT NEWCASTLE.</p> <p>INBOUND ROUTE: FROM APPROVED TAXI RANK AT NEWCASTLE ONTO N11, ONTO N3 SOUTH BOUND INTO OFF RAMP AT BHAMBATHA RD (GREYTOWN RD), INTO CHURCH ST, RIGHT INTO OTTO ST, LEFT INTO PIETERMARITZ ST, INTO PINE ST TO CHURCH ST RANK NO 1.</p>
12.7	<p>PIETERMARITZBURG - LADYSMITH (ASSOCIATION LIMIT: 15 VEHICLES PER DAY)</p> <p>OUTBOUND ROUTE: FROM CHURCH ST RANK NO 1. ONTO CHURCH ST, RIGHT INTO WEST ST, RIGHT INTO VICTORIA RD, LEFT INTO CHATTERTON RD, INTO TOWN BUSH RD ONTO N3 NORTH BOUND ONTO N11 TO APPROVED TAXI RANK AT LADYSMITH.</p> <p>INBOUND ROUTE: FROM APPROVED TAXI RANK AT LADYSMITH ONTO N11 ONTO N3 SOUTH BOUND, ONTO OFF RAMP AT BHAMBATHA RD (GREYTOWN RD), INTO CHURCH ST, RIGHT INTO OTTO ST, LEFT INTO PIETERMARITZ ST, INTO PINE ST TO CHURCH ST RANK NO 1.</p>
12.8	<p>PIETERMARITZBURG - ESTCOURT (ASSOCIATION LIMIT: 11 VEHICLES PER DAY)</p> <p>OUTBOUND ROUTE: FROM CHURCH ST RANK NO 1. ONTO CHURCH ST, RIGHT INTO WEST ST, RIGHT INTO VICTORIA RD, LEFT INTO CHATTERTON RD, INTO TOWN BUSH RD ONTO N3 NORTH BOUND, OFF RAMP AT ESTCOURT SOUTH, ONTO R103 TO APPROVED TAXI RANK AT ESTCOURT.</p> <p>INBOUND ROUTE: FROM APPROVED TAXI RANK AT ESTCOURT ONTO R 103 ONTO N3 SOUTH BOUND AT ESCOURT SOUTH ON RAMP, ONTO OFF RAMP AT BHAMBATHA RD (GREYTOWN RD), INTO CHURCH ST, RIGHT INTO OTTO ST, LEFT INTO PIETERMARITZ ST, INTO PINE ST TO CHURCH ST RANK NO 1.</p>
12.9	<p>PIETERMARITZBURG - BERGVILLE (ASSOCIATION LIMIT: MAXIMUM 6 VEHICLES PER DAY)</p> <p>OUTBOUND ROUTE: FROM CHURCH ST RANK NO 1. ONTO CHURCH ST, RIGHT INTO WEST ST, RIGHT INTO VICTORIA RD, LEFT INTO CHATTERTON RD, INTO TOWN BUSH RD ONTO N3 NORTH BOUND, ONTO R74 TO APPROVED TAXI RANK AT BERGVILLE, NO PICK UP AND RETURN TO PIETERMARITZBURG EMPTY.</p> <p>INBOUND ROUTE: FROM APPROVED TAXI RANK AT BERGVILLE NO PICK UP ONTO R74 ONTO N3 SOUTH BOUND ONTO OFF RAMP AT BHAMBATHA RD (GREYTOWN RD), INTO CHURCH ST, RIGHT INTO OTTO ST, LEFT INTO PIETERMARITZ ST, INTO PINE ST TO CHURCH ST RANK NO 1.</p>
12.10	<p>PIETERMARITZBURG - UNDERBERG VIA BULWER (ASSOCIATION LIMIT: MAXIMUM 12 VEHICLES PER DAY)</p> <p>OUTBOUND ROUTE: FROM CHURCH ST TERMINAL NO 1 ONTO CHURCH ST, LEFT ONTO KEAT ST, INTO EDENDALE RD INTO MR 7, LEFT INTO R 617 DROP OFF AT APPROVED TAXI RANK IN BULWER CONTINUE ON R617 TO APPROVED TAXI RANK IN UNDERBURG.</p> <p>INBOUND ROUTE: FROM APPROVED TAXI RANK IN UNDERBURG ONTO R 617 TO APPROVED TAXI RANK AT BULWER. NO DROP OFF, ONLY PICK UP AT BULWER TAXI RANK, PROCEED ALONG R 617, LEFT INTO MR7 INTO EDENDALE RD, RIGHT INTO CHURCH ST, LEFT INTO EAST ST, LEFT INTO PIETERMARITZ ST, LEFT INTO PINE ST TO CHURCH ST TERMINAL NO 1.</p>
12.11	<p>PIETERMARITZBURG - MATATIELE (ASSOCIATION LIMIT: MAXIMUM 20 VEHICLES PER DAY)</p> <p>OUTBOUND ROUTE: FROM CHURCH ST RANK NO. 2 ONTO CHURCH ST, LEFT INTO KEAT ST, INTO EDENDALE RD, LEFT INTO CAMPS DRIFT RD, RIGHT INTO ALEXANDRA RD, INTO RICHMOND RD, INTO R 56 INTO N2 BACK ONTO R 56 TO APPROVED TAXI RANK AT MATATIELE.</p> <p>INBOUND ROUTE: FROM APPROVED TAXI RANK AT MATATIELE ONTO R 56 ONTO N2 ONTO R 56 INTO RICHMOND RD, INTO ALEXANDRA RD, LEFT INTO CAMPS DRIFT RD, RIGHT INTO EDENDALE RD, RIGHT INTO CHURCH ST, RIGHT INTO WEST ST, LEFT INTO LANGALIBALELE LEFT INTO OLD MARKET LEFT INTO CHURCH ST, RIGHT INTO OTTO ST, LEFT INTO PIETERMARITZ ST, LEFT INTO PINE ST, TO CHURCH ST RANK NO 2.</p>



transport

Department:
Transport
Province of KwaZulu-Natal

GAZETTE

LGKZNG79-2018-
MAR

REGION: ALL

12.12	<p>PIETERMARITZBURG - NEW HANOVER (ASSOCIATION LIMIT: MAXIMUM 10 VEHICLES PER DAY)</p> <p>OUTBOUND ROUTE: FROM DORPSPRUIT TAXI TERMINAL ONTO BHAMBATHA RD ONTO R33 TO APPROVED TAXI RANK AT NEW HANOVER, NO PICK UP OF PASSENGERS AND RETURN TO PIETERMARITZBURG EMPTY.</p> <p>INBOUND ROUTE: FROM APPROVED TAXI RANK IN NEW HANOVER NO PICK UP PASSENGERS ONTO R33 ONTO BHAMBATHA RD INTO CHURCH ST, LEFT INTO WEST ST LEFT INTO LANGALIBALELE ST LEFT INTO EAST ST, RIGHT INTO CHURCH ST, INTO BHAMBATHA RD TO DORPSPRUIT TAXI TERMINAL.</p>
12.13	<p>PIETERMARITZBURG - MOOI RIVER (ASSOCIATION LIMIT: MAXIMUM 10 VEHICLES PER DAY)</p> <p>OUTBOUND ROUTE: FROM DORPSPRUIT TAXI TERMINAL ONTO BHAMBATHA RD ONTO N3 NORTHBOUND TO APPROVED TAXI RANK AT MOOI RIVER.</p> <p>INBOUND ROUTE: FROM APPROVED TAXI RANK AT MOOI RIVER ONTO N3 SOUTHBOUND TO BHAMBATHA RD INTO CHURCH ST, RIGHT INTO OTTO ST, LEFT INTO PIETERMARITZ ST, LEFT INTO PINE ST, LEFT INTO CHURCH ST, RIGHT INTO WEST ST, LEFT INTO LANGALIBALELE ST LEFT INTO EAST ST, RIGHT INTO CHURCH ST TO DORPSPRUIT TAXI TERMINAL.</p>
12.14	<p>PIETERMARITZBURG – UMTATA</p> <p>OUTBOUND ROUTE:</p> <p>FROM CHURCH ST RANK NO. 3 INTO OLD MARKET ST, INTO HENRIETTA ST, RIGHT INTO JABU NDLOVU ST, LEFT INTO CHIEF ALBERT LUTHULI ST, INTO ALAN PATON ST, LEFT INTO ALEXANDRA RD, ONTO RICHMOND RD ONTO R56, N2 SOUTH BOUND, TO APPROVED TAXI RANK AT UMTATA.</p> <p>INBOUND ROUTE:</p> <p>FROM APPROVED TAXI RANK AT UMTATA ONTO N2 NORTH BOUND, ONTO R56 ONTO RICHMOND RD, INTO ALEXANDRA RD, LEFT INTO CAMPS DRIFT RD, RIGHT ONTO EDENDALE RD, RIGHT INTO CHURCH ST, RIGHT INTO WEST ST, LEFT INTO LANGALIBALELE ST, LEFT INTO RETIEF ST LEFT INTO CHURCH ST TO CHURCH ST RANK NO 3.</p>
12.15	<p>PIETERMARITZBURG – HARRISMITH</p> <p>OUTBOUND ROUTE:</p> <p>FROM CHURCH ST RANK NO 1. ONTO CHURCH ST, RIGHT INTO WEST ST, RIGHT INTO VICTORIA RD, LEFT INTO CHATTERTON RD, INTO TOWN BUSH RD ONTO N3 NORTH BOUND, TO APPROVED TAXI RANK AT HARRISMITH, NO PICK UP OF PASSENGERS AND RETURN TO PIETERMARITZBURG EMPTY.</p> <p>INBOUND ROUTE:</p> <p>FROM APPROVED TAXI RANK AT HARRISMITH (NO PICK UP OF PASSENGERS) ONTO N3 SOUTH BOUND ONTO OFF RAMP AT BHAMBATHA RD (GREYTOWN RD), INTO CHURCH ST, RIGHT INTO OTTO ST, LEFT INTO PIETERMARITZ ST, INTO PINE ST TO CHURCH ST RANK NO 1.</p>
12.16	<p>PIETERMARITZBURG- JOHANNESBURG</p> <p>OUTBOUND ROUTE:</p> <p>FROM CHURCH ST RANK NO 2 ONTO CHURCH ST, RIGHT INTO WEST ST, RIGHT INTO VICTORIA RD, LEFT INTO CHATTERTON RD, INTO TOWN BUSH RD ONTO N3 NORTH BOUND INTO M2 INTO RISSIK ST LEFT INTO JEPPE ST, RIGHT INTO SAUER ST, RIGHT INTO BREE ST, LEFT INTO WANDERERS ST TO WANDERERS STREET TAXI RANK IN JOHANNESBURG.</p> <p>INBOUND ROUTE:</p> <p>FROM WANDERERS TAXI RANK IN JOHANNESBURG ONTO N3 INTO BHAMBATHA RD INTO CHURCH ST, RIGHT INTO OTTO ST, LEFT INTO PIETERMARITZ ST, LEFT INTO PINE ST, TO CHURCH ST RANK NO 2</p>



transport

Department:
Transport
Province of KwaZulu-Natal

GAZETTE

LGKZNG79-2018-
MAR

REGION: ALL

12.17	<p>FROM CHURCH ST RANK NO. 3 INTO OLD MARKET ST, INTO HENRIETTA ST, RIGHT INTO JABU NDLOVU ST, LEFT INTO CHIEF ALBERT LUTHULI ST, INTO ALAN PATON ST ONTO N3, INTO OLD DUTCH RD, TO ALICE ST RANK DBN.</p> <p>ALTERNATIVE OUTBOUND ROUTE: FROM CHURCH ST RANK NO. 3 INTO OLD MARKET ST, INTO HENRIETTA ST, RIGHT INTO JABU NDLOVU ST, LEFT INTO CHIEF ALBERT LUTHULI ST, INTO ALAN PATON ST ONTO N3, ONTO M13, INTO OLD MAIN RD PINETOWN, DROP OFF PASSENGERS AT APPROVED RANK ON OLD MAIN RD IN PINETOWN, NO PICKING UP, FOLLOW OLD MAIN RD ONTO N3, INTO OLD DUTCH RD INTO ALICE STREET RANK DURBAN.</p> <p>INBOUND ROUTE: FROM ALICE STREET RANK DURBAN DIRECTLY ONTO N3 TAKE OFF RAMP AT BHAMBATHA RD (OLD GREYTOWN RD), INTO CHURCH ST, RIGHT INTO EAST ST, LEFT INTO PIETERMARITZ ST LEFT INTO BOSHOF ST RIGHT INTO CHURCH ST, RIGHT INTO OTTO ST, LEFT INTO PIETERMARITZ ST, LEFT INTO PINE ST, LEFT INTO CHURCH ST, RIGHT INTO WEST ST, LEFT INTO LANGALIBALELE ST, INTO OLD MARKET TO CHURCH ST RANK NO 3.</p>
12.18	<p>PIETERMARITZBURG - IXOPO (ASSOCIATION LIMIT: MAXIMUM 20 VEHICLES PER DAY) OUTBOUND ROUTE. FROM CHURCH ST RANK NO. 3 INTO OLD MARKET ST, INTO HENRIETTA ST, RIGHT INTO JABU NDLOVU ST, LEFT INTO CHIEF ALBERT LUTHULI ST, INTO ALAN PATON ST, LEFT INTO ALEXANDRA RD, ONTO RICHMOND RD ONTO R56, TO APPROVED TAXI RANK AT IXOPO.</p> <p>INBOUND ROUTE: FROM APPROVED TAXI RANK AT IXOPO ONTO R 56 ONTO RICHMOND RD, INTO ALEXANDRA RD, LEFT INTO CAMPS DRIFT RD, RIGHT ONTO EDENDALE RD, RIGHT INTO CHURCH ST, RIGHT INTO WEST ST, LEFT INTO LANGALIBALELE ST, LEFT INTO RETIEF ST LEFT INTO CHURCH ST TO CHURCH ST RANK NO 3.</p>
12.19	<p>PIETERMARITZBURG - RICHMOND (ASSOCIATION LIMIT: MAXIMUM 18 VEHICLES PER DAY) OUTBOUND ROUTE: FROM CHURCH ST RANK NO. 3 INTO OLD MARKET ST, INTO HENRIETTA ST, RIGHT INTO JABU NDLOVU ST, LEFT INTO CHIEF ALBERT LUTHULI ST, INTO ALAN PATON ST, LEFT INTO ALEXANDRA RD, ONTO RICHMOND RD ONTO R56, TO APPROVED TAXI RANK AT RICHMOND.</p> <p>INBOUND ROUTE: FROM APPROVED TAXI RANK AT RICHMOND ONTO R 56 ONTO RICHMOND RD, INTO ALEXANDRA RD, LEFT INTO CAMPS DRIFT RD, RIGHT ONTO EDENDALE RD, RIGHT INTO CHURCH ST, RIGHT INTO WEST ST, LEFT INTO LANGALIBALELE ST, LEFT INTO RETIEF ST LEFT INTO CHURCH ST TO CHURCH ST RANK NO 3.</p>
12.20	<p>PIETERMARITZBURG - GREYTOWN (ASSOCIATION LIMIT: 25 VEHICLES PER DAY)</p> <p>OUTBOUND ROUTE: FROM DORPSPRUIT TAXI TERMINAL ONTO BHAMBATHA RD ONTO R33 TO APPROVED TAXI RANK IN GREYTOWN.</p> <p>INBOUND ROUTE: FROM APPROVED TAXI RANK IN GREYTOWN ONTO R33 ONTO BHAMBATHA RD INTO CHURCH ST, LEFT INTO WEST ST LEFT INTO LANGALIBALELE ST LEFT INTO EAST ST, RIGHT INTO CHURCH ST, INTO BHAMBATHA RD TO DORPSPRUIT TAXI TERMINAL.</p>
12.21	<p>PIETERMARITZBURG - KRANSKOP (ASSOCIATION LIMIT: MAXIMUM 10 VEHICLES PER DAY)</p> <p>OUTBOUND ROUTE: FROM DORPSPRUIT TAXI TERMINAL ONTO BHAMBATHA RD ONTO R33 ONTO R74 TO APPROVED TAXI RANK IN KRANSKOP.</p> <p>INBOUND ROUTE: FROM APPROVED TAXI RANK IN KRANSKOP ONTO R74 ONTO R33 ONTO BHAMBATHA RD INTO CHURCH ST, LEFT INTO WEST ST LEFT INTO LANGALIBALELE ST LEFT INTO EAST ST, RIGHT INTO CHURCH ST, INTO BHAMBATHA RD TO DORPSPRUIT TAXI TERMINAL.</p>



transport

Department:
Transport
Province of KwaZulu-Natal

GAZETTE

LGKZNG79-2018-
MAR

REGION: ALL

1) Application Number: APP0097375	2) Gazette Number: LGKZNG79-2018-MAR
3) Applicant: VA ZONDI ID NO. 6004235636087 Association: IMBALI UNIT 1&2 TAXI ASSOCIATION	4) Applicant Address: 7 KAREL LANDMAN ROAD PIETERMARTZBURG KWA-ZULU NATAL 3201
5) Existing Licence Holder: NA SHABALALA ID NO. 5808281444084	6) Existing Licence Holder Address: PO BOX 910 PIETERMARITZBURG KWAZULU-NATAL 3201
7) Type of application: RENEWAL AND NORMAL TRANSFER	8) Operating Licence Number: LGKZN0403000167
9) Vehicle Type: MINIBUS	10) 1 X 15 (SEATED) + 0 (STANDING)
11) Region: UMGUNGUNDLOVU	
12.1	INBOUND FROM MATHUNGA ROAD TERMINUS (KPE0002) TO SLATTER STREET TAXI TERMINAL (KPC0023) ROUTE : MATHUNGA, MBABAZANE, NCEMA, SUTHERLAND, MOSESMABHIDA (EDENDALE), LONGMARKET (LANGALIBALELE), RETIEF, PIETERMARITZ, SLATTER OUTBOUND: FROM (ORIGIN) : SLATTER STREET TAXI TERMINAL (KPC0023) TO (DESTINATION) : MATHUNGA ROAD TERMINUS (KPE0002) ROUTE : PIETERMARITZ, PINE, MOSES MABHIDA (EDENDALE) SUTHERLAND, NCEMA, MBABAZANE, MATHUNGA ALTERNATIVE ROUTES INBOUND A. MATHUNGA, MBABAZANE, NCEMA, SURTHERLAND, EDENDALE, NEWPORT, PALFRAM, BUNTINE, NEWPORT, EDENDALE, LANGALIBALELE (LONGMARKET, RETIEF, PIETERMARITZ OUTBOUND : A. PIETERMARITZ, WEST STREET BUS/TAXISTATION, WEST, LOOP, EDENDALE, NEWPORT, BUNTINE, PALFRAMAN, EDENDALE SUTHERLAND, NCEMA, MBABAZANE, MATHUNGA.



transport

Department:
Transport
Province of KwaZulu-Natal

GAZETTE

LGKZNG79-2018-
MAR

REGION: ALL

12.2

FROM MATHUNGA, HLOKOHLOKO, SIGWACA, HLAANYATHINKWAZI, NTENGU, NTIYANE, NQIMFI, THENDELE, NKOMBE, NKWAZI, MPALA, SINKWAZI, MBHELEMBHELE, NOGWAJA, MPUNZI, NXALA, WILLOFONTEIN, F.J.SITHOLE SUTHERLAND, MOSES MABHIDA (EDENDALE), LONGMARKET (LANGALIBALELE), RETIEF, PIETERMARITZ, SLATTER

OUT BOUND

FROM PIETERMARITZ, PINE, MOSES MABHIDA (EDENDALE) SUTHERLAND, F.J.SITHOLE, WILLOFONTEIN, NXALA, MPUNZI, NOGWAJA, MBHELEMBHELE, SINKWAZI, MPALA, NKWAZIKHOMBE, THENDELE, NQOMFI, NTIYANE, NTENGU, NKWAZI, HLAANYATHI, SIGWACA, HLOKOHLOKO, MATHUNGA

ALTERNATIVE ROUTE

MATHUNGA, HLOKOHLOKO, SIGWACA, HLAANYATHINKWAZI, NTENGU, NTIYANE, NQOMFI, THENDELEKHOMBE, NKWAZI, MPALA, SINKWAZI, MBHELEMBHELE, NOGWAJAMPUNZI, NXALA, NKONKA, WILLOFONTEIN, F.J.SITHOLE, SUTHERLAND, MOSES MABHIDA (EDENDALE), LONG MARKET (LANGALIBALELE), RETIEF, PIETERMARITZ, SLATTER

INBOUND OUT BOUND :

PIETERMARITZ, PINE, MOSES MABHIDA (EDENDALE) SUTHERLAND, F.J.SITHOLE, WILLOFONTEIN, NKONKA, NXALA, MPUNZI, NOGWAJA, MBHELEMBHELE, SINKWAZI, MPALA, NKWAZI, KHOMBE, THENDELE NQOMFI, NTIYANE, NTENGU, NKAZI, HLAANYATHI, SIGWACA, HLOKOHLOKO, MATHUNGA

FROM C19, C9, CALUZA, MR7, MOSES MABHIDA (EDENDALE), LANGALIBALELE (LONGMARKET STREET), BOSHOF STREET

OUTBOUND

PIETERMARITZ STREET, PINE STREET, EDENDALE, MR7, CALUZA, C9, C19

ALTERNATIVE ROUTE

FROM C19, C9, CALUZA, MR7, MOSES MABHIDA (EDENDALE), LANGALIBALELE (LONGMARKET STREET), RETIEF STREET, CHURCH STREET C19, C9, CALUZA, MR7, MOSES MABHIDA (EDENDALE), LANGALIBALELE (LONGMARKET STREET), RETIEF STREET, PIETERMARITZ STREET, BOURKE STREET, CHURCH STREET C19, C9, CALUZA, MR7, MOSES MABHIDA (EDENDALE), LANGALIBALELE (LONGMARKET STREET), RETIEF STREET, PIETERMARITZ STREET, SYMONS, CHURCH STREET, BOSHOF STREET

OUTBOUND

PIETERMARITZ STREET, WEST STREET BUS / TAXI STATION, WEST STREET, JABU NDLOVU STREET, MOSES MABHIDA (EDENDALE), MR7, CALUZA, C9, C19, PIETERMARITZ STREET, WEST STREET BUS / TAXI STATION



transport

Department:
Transport
Province of KwaZulu-Natal

GAZETTE

LGKZNG79-2018-
MAR

REGION: ALL

12.3	<p>IMBALI 1&2 (VIA FJSITHOLE OR MTHOMBOTHI)</p> <p>MATHUNGA ROAD TERMINUS (KPE0002) SLATTER STREET TAXI TERMINAL(KPC0023).</p> <p>FROM MATHUNGA, SINKWAZI, F.J.SITHOLE, SUTHERLAND, MOSES MABHIDA (EDENDALE), LONGMARKET, (LANGALIBALELE), RETIEF, PIETERMARITZ, SLATTER OUTBOUND.</p> <p>SLATTER STREET TAXI TERMINAL (KPC0023) TO MATHUNGA ROAD TERMINAS (KPE0002)</p> <p>FROM SLATTER STREET, PIETERMARITZ, PINE, MOSES MABHIDA EDENDALE, SUTHERLANDS, F.J.SITHOLE, SINKWAZI, MATHUNGA.</p> <p>ALTERNATIVE ROUTE</p> <p>INBOUND.</p> <p>A. MATHUNGA, SINKWAZI, MBHELEBHELE, SIKALE, MTHOMBOTHI, SIBHUBHU, SUTHERLAND, MOSES MABHIDA (EDENDALE), LANGALIBALELE (LONGMARKET), RETIEF, PIETERMARITZ</p> <p>OUTBOUND:</p> <p>A.1. PIETERMARITZ, WEST STREET BUS/TAXI STATION, WEST, LOOP, EDENDALE, SUTHERLAND, F.J.SITHOLE, SINKWAZI, MATHUNGA.</p> <p>A.2. PIETERMARITZ, WEST STREET BUS/TAXI, STATION, WEST, BURGER, EDENDALE, SUTHERLAND, F.J.SITHOLE, SINKWAZI, MATHUNGA.</p> <p>A.3. PIETERMARITZ, WEST STREET BUS/TAXI STATION, WEST, PRINCE ALFRED, CAMPDRIFT, EDENDALE, SUTHERLAND, F.J.SITHOLE, SINKWAZI, MATHUNGA.</p> <p>B.1. PIETERMARITZ, WEST STREET BUS/TAXI STATION, WEST, LOOP, EDENDALE, SUTHERLAND, SIBHUBHU, MTHOMBOTHI, SIKALE, MBHELEMBHELE, SINKWAZI, MATHUNGA.</p> <p>B.2. PIETERMARITZ, WEST STREET BUS/TAXI STATION, WEST, BURGER, EDENDALE, SUTHERLAND, SIBHUBHU, MTHOMBOTHI, SIKALE, MBHELEMBHELE, SINKWAZI, MATHUNGA.</p> <p>B.3. PIETERMARITZ, WEST STREET BUS/TAXI STATION, WEST, PRINCE ALFRED, CAMPDRIFT, EDENDALE, SUTHERLAND, SIBHUBHU, MTHOMBOTHI, SIKALE, MBHELEMBHELE, SINKWAZI, MATHUNGA.</p>
------	--



transport

Department:
Transport
Province of KwaZulu-Natal

GAZETTE

LGKZNG79-2018-
MAR

REGION: ALL

1) Application Number: APP0097382	2) Gazette Number: LGKZNG79-2018-MAR
3) Applicant: A KHAN ID NO. 7307095005080 Association: UZIMELENI TAXI ASSOCIATION	4) Applicant Address: PO BOX 345 MERRIVALE KWAZULU NATAL KWA-ZULU NATAL 3291
5) Existing Licence Holder: NOT APPLICABLE ID NO. NOT APPLICABLE	6) Existing Licence Holder Address: NOT APPLICABLE
7) Type of application: NEW OPERATING LICENCE	8) Operating Licence Number: LKNKZN0110722
9) Vehicle Type: MINIBUS	10) 1 X 13 (SEATED) + 0 (STANDING)
11) Region: UMGUNGUNDLOVU	
12.1	<p>APPROVED ROUTES UZIMELENI TAXI ASSOCIATION</p> <p>1. Howick to Mpophomeni From approved Taxi Rank in Howick, Somme Street turn right into Harvard Street, turn right into R103 Main Street and then pass the following locations Sarmcol, Midlands Hospital (Enkambini), Greenfield, Esokeni and then proceed into Zeederberg Road, turn right at Traffic lights at merrivale Shell Service Station, turn right into R617 Boston Road and then pass Satan Stores, Tumble Road, Emakanini, N.P.B. and then turn right into Mandela Highway, turn right into Tambo Road, turn left into Chris Hani Highway then turn left into Mhlongo Road at St. Anne Transits Taxi rank, turn right into Mandela Highway then pass Mpophomeni taxi Rank proceed along the same Road till pass transits Taxi Rank at Anglican Church then proceed to Ebumnandini, Mpophomeni Cementary and Ward 8 (Emashingeni).</p> <p>Return Route: From Ward 8 (Emashingeni), Mpophomeni Cementary and Ebumnandini operate along Mandela Highway till pass Mpophomeni Taxi Rank and Emhlangeni then turn right into (R617) Boston Road and then follow forward route till cross Umngeni Bridge and then turn left into Morling Street, turn right into Somme Street Taxi Rank then proceed straight cross Harvard Street, Bell Street and then turn left into Main Street pass Halfway Toyota, Mini Market, Roman Catholic Church, Sunfield and then turn left into Greendale Shopping Centre and then return along Main Street till turn left into Gush Ave at Mini Market, turn right into Mare Street till turn right into Karkloof Road and proceed left into Main Street and turn right into Morling Street and turn into Somme Street Taxi Rank.</p>
12.2	<p>2. Mpophomeni to Pietermaritzburg forward route From Mpophomeni Taxi Rank proceed into Mandela Highway turn right into (R617) Boston Road and then proceed till turn right to join (N3) Freeway (East Bound) and then operate as per route (2) to Masukwane taxi rank in Pietermaritzburg.</p> <p>Return Route: From Masukwane Taxi Rank, turn left into (M70) Church Street, turn left to join (N3) Freeway (West Bound) and then proceed till Howick and Underberg off ramp, at the stop sign, turn left into (R617) Boston Road and then operate as per forward route back to Mpophomeni.</p> <p>NB: Restricted from picking up on forward route between Chatterton Road and Church Street, but at Selgro Centre along Boshoff Street, only pick up Mpophomeni and intended passengers only and convey them to Masukwane Taxi Rank free of charge, but passengers to be dropped off along the route, only at the Taxi stops designated by the Municipality.</p>

CONTINUES ON PAGE 386 - PART 4



KWAZULU-NATAL PROVINCE
KWAZULU-NATAL PROVINSIE
ISIFUNDAZWE sAKWAZULU-NATALI

Provincial Gazette • Provinsiale Koerant • Igazethi Yesifundazwe

(Registered at the post office as a newspaper) • (As 'n nuusblad by die poskantoor geregistreer)
(Irejistiwee njengephephandaba eposihhovisi)

PIETERMARITZBURG

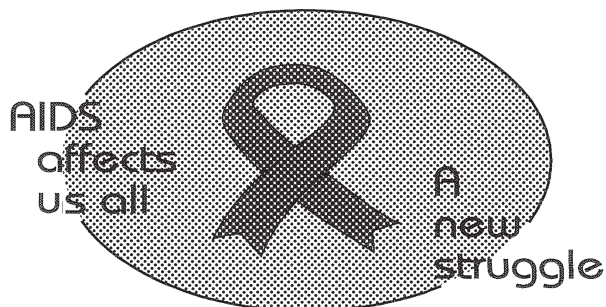
Vol. 12

22 MARCH 2018
22 MAART 2018
22 KUNDASA 2018

No. 1937

PART 4 OF 4

We all have the power to prevent AIDS



**AIDS
HELPLINE**

0800 012 322

DEPARTMENT OF HEALTH

Prevention is the cure

N.B. The Government Printing Works will not be held responsible for the quality of "Hard Copies" or "Electronic Files" submitted for publication purposes

ISSN 1994-4558



9 771994 455008

01937





transport

Department:
Transport
Province of KwaZulu-Natal

GAZETTE

LGKZNG79-2018-
MAR

REGION: ALL

12.3	<p>3. Howick to Hilton College forward route From Somme Street Taxi Rank in Howick turn right into Harvard Street, turn right into (R103) Main Street and then operate as route (2) till Cedara Interchange and turn into (R103) old Howick Road and turn left into (M80) Hilton Avenue pass Hilton Centre and proceed till Hilton College main Entrance.</p> <p>Return Route: From Hilton College (Main Entrance) proceed along (M80) Hilton Avenue till turn right into (R103) Old Howick Road and turn left to join (N3) Freeway (West Bound) and the proceed till Howick AND Underberg off ramp at the stop sign turn right into Zeerderberg Road and then operate as per forward route till cross Umngeni Bridge and turn left into Morling Street, turn right into Somme Street Taxi Rank and then operate as per return route of (1.1) to the affected areas.</p> <p>NB: No restriction from picking up or setting down on forward and return journey.</p>
12.4	<p>CONDITIONS/RESTRICTIONS</p> <ol style="list-style-type: none"> 1. Passengers may be picked up and/or set down only at designated Taxi Rank or Taxi Stop, which shall exclude Bus Stops. 2. Entry or ranking on private property is not permitted without permission of the Landlord, a copy of which must be supplied to the Board before issue operating licence. 3. Without having entered into an agreement with other operators on a common route, as contemplated by section 88 (2) (B) of Act 22 of 2000, the picking up or setting down of passengers on such route is not permitted. A copy of such agreement must be supplied to the Board. 4. At ranks, whether on -street or off-street, only the taxis that can be accommodated in the demarcated area may occupy the rank, excess vehicles must hold elsewhere at designated holding areas. 5. Rank permits or letters of authority must be produced in respect of all ranks in municipal arrears, in particular major towns and cities. 6. The allocation of any route or portion of a route is subject to the condition that it has been approved and allocated in good faith and that such route will be invalid should it transpire that the route or portion thereof will, or has caused conflict due to it having been approved based on incorrect or false information supplied to the Board or as a result of an error. In such instance the operating licence must be returned to the Board for correction. 7. The vehicle must be covered by motor vehicle insurance as well as personal liability insurance.



transport

Department:
Transport
Province of KwaZulu-Natal

GAZETTE

LGKZNG79-2018-
MAR

REGION: ALL

1) Application Number: APP0097389	2) Gazette Number: LGKZNG79-2018-MAR
3) Applicant: A KHAN ID NO. 7307095005080 Association: UZIMELENI TAXI ASSOCIATION	4) Applicant Address: PO BOX 345 MERRIVALE KWAZULU NATAL KWA-ZULU NATAL 3291
5) Existing Licence Holder: NOT APPLICABLE ID NO. NOT APPLICABLE	6) Existing Licence Holder Address: NOT APPLICABLE
7) Type of application: NEW OPERATING LICENCE	8) Operating Licence Number: LKNKZN0110723
9) Vehicle Type: MINIBUS	10) 1 X 13 (SEATED) + 0 (STANDING)
11) Region: UMGUNGUNDLOVU	
12.1	<p>APPROVED ROUTES UZIMELENI TAXI ASSOCIATION</p> <p>1. Howick to Mpophomeni From approved Taxi Rank in Howick, Somme Street turn right into Harvard Street, turn right into R103 Main Street and then pass the following locations Sarmcol, Midlands Hospital (Enkambini), Greenfield, Esokeni and then proceed into Zeederberg Road, turn right at Traffic lights at merrivale Shell Service Station, turn right into R617 Boston Road and then pass Satan Stores, Tumble Road, Emakanini, N.P.B. and then turn right into Mandela Highway, turn right into Tambo Road, turn left into Chris Hani Highway then turn left into Mhlongo Road at St. Anne Transits Taxi rank, turn right into Mandela Highway then pass Mpophomeni taxi Rank proceed along the same Road till pass transits Taxi Rank at Anglican Church then proceed to Ebumnandini, Mpophomeni Cementary and Ward 8 (Emashingeni).</p> <p>Return Route: From Ward 8 (Emashingeni), Mpophomeni Cementary and Ebumnandini operate along Mandela Highway till pass Mpophomeni Taxi Rank and Emhlangeni then turn right into (R617) Boston Road and then follow forward route till cross Umngeni Bridge and then turn left into Morling Street, turn right into Somme Street Taxi Rank then proceed straight cross Harvard Street, Bell Street and then turn left into Main Street pass Halfway Toyota, Mini Market, Roman Catholic Church, Sunfield and then turn left into Greendale Shopping Centre and then return along Main Street till turn left into Gush Ave at Mini Market, turn right into Mare Street till turn right into Karkloof Road and proceed left into Main Street and turn right into Morling Street and turn into Somme Street Taxi Rank.</p>
12.2	<p>2. Mpophomeni to Pietermaritzburg forward route From Mpophomeni Taxi Rank proceed into Mandela Highway turn right into (R617) Boston Road and then proceed till turn right to join (N3) Freeway (East Bound) and then operate as per route (2) to Masukwane taxi rank in Pietermaritzburg.</p> <p>Return Route: From Masukwane Taxi Rank, turn left into (M70) Church Street, turn left to join (N3) Freeway (West Bound) and then proceed till Howick and Underberg off ramp, at the stop sign, turn left into (R617) Boston Road and then operate as per forward route back to Mpophomeni.</p> <p>NB: Restricted from picking up on forward route between Chatterton Road and Church Street, but at Selgro Centre along Boshoff Street, only pick up Mpophomeni and intended passengers only and convey them to Masukwane Taxi Rank free of charge, but passengers to be dropped off along the route, only at the Taxi stops designated by the Municipality.</p>



transport

Department:
Transport
Province of KwaZulu-Natal

GAZETTE

LGKZNG79-2018-
MAR

REGION: ALL

12.3	<p>3. Howick to Hilton College forward route From Somme Street Taxi Rank in Howick turn right into Harvard Street, turn right into (R103) Main Street and then operate as route (2) till Cedara Interchange and turn into (R103) old Howick Road and turn left into (M80) Hilton Avenue pass Hilton Centre and proceed till Hilton College main Entrance.</p> <p>Return Route: From Hilton College (Main Entrance) proceed along (M80) Hilton Avenue till turn right into (R103) Old Howick Road and turn left to join (N3) Freeway (West Bound) and the proceed till Howick AND Underberg off ramp at the stop sign turn right into Zeerderberg Road and then operate as per forward route till cross Umngeni Bridge and turn left into Morling Street, turn right into Somme Street Taxi Rank and then operate as per return route of (1.1) to the affected areas.</p> <p>NB: No restriction from picking up or setting down on forward and return journey.</p>
12.4	<p>CONDITIONS/RESTRICTIONS</p> <ol style="list-style-type: none"> 1. Passengers may be picked up and/or set down only at designated Taxi Rank or Taxi Stop, which shall exclude Bus Stops. 2. Entry or ranking on private property is not permitted without permission of the Landlord, a copy of which must be supplied to the Board before issue operating licence. 3. Without having entered into an agreement with other operators on a common route, as contemplated by section 88 (2) (B) of Act 22 of 2000, the picking up or setting down of passengers on such route is not permitted. A copy of such agreement must be supplied to the Board. 4. At ranks, whether on -street or off-street, only the taxis that can be accommodated in the demarcated area may occupy the rank, excess vehicles must hold elsewhere at designated holding areas. 5. Rank permits or letters of authority must be produced in respect of all ranks in municipal arrears, in particular major towns and cities. 6. The allocation of any route or portion of a route is subject to the condition that it has been approved and allocated in good faith and that such route will be invalid should it transpire that the route or portion thereof will, or has caused conflict due to it having been approved based on incorrect or false information supplied to the Board or as a result of an error. In such instance the operating licence must be returned to the Board for correction. 7. The vehicle must be covered by motor vehicle insurance as well as personal liability insurance.



transport

Department:
Transport
Province of KwaZulu-Natal

GAZETTE

LGKZNG79-2018-
MAR

REGION: ALL

1) Application Number: APP0097393	2) Gazette Number: LGKZNG79-2018-MAR
3) Applicant: SP KHAWULA ID NO. 7309155394081 Association: INANDA TAXI OWNERS ASSOCIATION	4) Applicant Address: CC 2021 CATO CREST MAYVILLE KWAZULU NATAL 4091
5) Existing Licence Holder: NOT APPLICABLE ID NO. NOT APPLICABLE	6) Existing Licence Holder Address: NOT APPLICABLE
7) Type of application: NEW OPERATING LICENCE	8) Operating Licence Number: LGKZN1403000370
9) Vehicle Type: MINIBUS TAXI	10) 1 X 9-16 (SEATED) + 0 (STANDING)
11) Region: GREATER NORTH	
12.1	1.5 EMTSHEBHENI TO DURBAN VIA CONGO INANDA: CONGO TO DURBAN FROM THE STARTING POINT AT EMTSHEBHENI TAXI RANK ON M25/MR93, ALONG MR93 AROUND THE CIRCLE, TURNING RIGHT INTO M27, ALONG M27, TURNING RIGHT INTO UN-NAMED ROAD AND PROCEED TO CONGO AND RETURN ALONG THE SAME ROUTE TURNING LEFT INTO M27, ALONG M27, TURN LEFT INTO MR93, ALONG MR93, INTO KWAMASHU HIGHWAY (M25), INTO NORTH COAST ROAD (R12), INTO UMGENI ROAD, (INTO SOLDIER'S WAY AND PROCEED TO SOLDIER'S WAY TAXI RANK), OR (RIGHT INTO LEOPOLD STREET, RIGHT INTO WARWICK AVENUE, INTO CENTENARY ROAD, AND PROCEED TO CENTENARY ROAD TAXI RANK). ALTERNATIVELY UMGENI ROAD, (LEFT INTO ARGYLE ROAD, RIGHT INTO BRICKHILL ROAD, INTO POINT ROAD, RIGHT INTO BAY TERRACE, RIGHT INTO STANGER STREET, LEFT INTO ORDNANCE ROAD, LEFT INTO SOLDIER'S WAY, RIGHT INTO QUEEN STREET, RIGHT INTO FIELD STREET AND PROCEED TO SOLDIER'S WAY TAXI RANK). SOLDIER'S WAY, RIGHT INTO QUEEN STREET, INTO RUSSEL STREET, LEFT INTO LEOPOLD STREET, RIGHT INTO WARWICK AVENUE, INTO CENTENARY ROAD AND PROCEED TO CENTENARY ROAD TAXI RANK. SOLDIER'S WAY, RIGHT INTO PINE STREET, INTO RUSSEL STREET, LEFT INTO LEOPOLD STREET, RIGHT INTO WARWICK AVENUE, INTO CENTENARY ROAD AND PROCEED TO CENTENARY ROAD TAXI RANK. RIGHT INTO LEOPOLD STREET, RIGHT INTO WARWICK AVENUE, RIGHT INTO ALICE STREET, RIGHT INTO SOLDIER'S WAY AND PROCEED TO SOLDIER'S WAY TAXI RANK.
12.2	EMTSHEBHENI TO DURBAN VIA NAMIBIA (INANDA): NAMIBIA TO DURBAN FROM THE STARTING POINT AT EMTSHEBHENI TAXI RANK ON M25/MR93, ALONG MR93 AROUND THE CIRCLE, PROCEED STRAIGHT PASSING INANDA POLICE STATION, ALONG NEWLANDS EXPRESS WAY, TURNING INTO F16 TREE ROAD, ALONG F16 TREE ROAD, TURNING LEFT INTO AN UN-NAMED ROAD TO NAMIBIA, CONTINUE ALONG AN UN-NAMED ROAD, TURN RIGHT INTO F16 TREE ROAD, RIGHT INTO NEWLANDS EXPRESS WAY, ALONG NEWLANDS EXPRESS WAY, INTO MR93, ALONG MR93, INTO KWAMASHU HIGHWAY (M25), ALONG M25, TURN RIGHT INTO N2, ALONG N2, LEFT INTO M21 OFF-RAMP, CONTINUE ALONG THE OFF-RAMP TO THE INTERSECTION WITH M19 (UMGENI ROAD), LEFT INTO M19, INTO UMGENI ROAD (R102), ALONG UMGENI ROAD AND CONTINUE AS PER (1.4) OR (1.5) ABOVE.
12.3	INANDA GLEBE/ NAMIBIA/ MASTEBHINI/ NONHLANHLA'S PLACE FROM EMTSHEBHENI TAXI RANK ON M25/MR93, ALONG THE M25, PASSING THE TRAFFIC CIRCLE, INTO NEWLANDS EXPRESS WAY (P138), PASSING INANDA POLICE STATION (INTO EMASTEBHISINI OR TURN LEFT INTO BHEKUZULU DRIVE, ALONG BHEKUZULU DRIVE, TURN LEFT INTO A ROAD LEADING TO NAMIBIA AND RETURN TURNING TO BHEKUZULU DRIVE OR TURNING LEFT INTO ITHENDE DRIVE PASSING THE FIRST LEFT, TURNING LEFT JUST BEFORE ETHEMBENI BUTCHERY, ALONG THIS ROAD UNTIL THE T-JUNCTION WITH BHEKUZULU DRIVE, TURN LEFT INTO BHEKUZULU DRIVE, RIGHT INTO P138 AND PROCEED TO TAXI RANK IN EMTSHEBHENI ON M25/MR93.
12.4	EMTSHEBHENI TO UMHLANGA ROCKS :FROM EMTSHEBHENI TAXI RANK ON M25/MR93, ALONG MR93, INTO KWAMASHU HIGHWAY (M25), ALONG THE M25, LEFT INTO THE N2, ALONG THE N2, LEFT INTO AN OFF-RAMP TO THE M41, RIGHT INTO THE M41, ALONG THE M41, LEFT INTO AN OFF-RAMP TO UMHLANGA ROCKS DRIVE, LEFT INTO UMHLANGA ROCKS DRIVE, INTO LIGHTHOUSE ROAD, LEFT INTO TANAGER WAY TO AN APPROVED TAXI RANK ON TANAGER WAY.



transport

Department:
Transport
Province of KwaZulu-Natal

GAZETTE

LGKZNG79-2018-
MAR

REGION: ALL

12.5	<p>FROM ANY OF THE ABOVE ROUTES IN 1 TO DURBAN: VIA SPHAGHETTI JUNCTION. INTO MR93, ALONG MR93, INTO KWAMASHU HIGHWAY (M25), ALONG M25 TURN RIGHT INTO THE N2, ALONG THE N2, LEFT INTO THE N3 ON RAMP, ALONG THE N3, INTO OLD DUTCH ROAD ? (LEFT INTO CENTENARY ROAD AND PROCEED TO CENTENARY ROAD TAXI RANK) OR (INTO ALICE STREET, RIGHT INTO SOLDIERS WAY AND PROCEED TO SOLDIERS WAY TAXI RANK AND RETURN AS FOLLOWS:</p> <p>RETURN ROUTES:</p> <p>4.1. FROM CENTENARY ROAD TAXI RANK RETURN TO WESTERN FREEWAY, M3 AND RETURN TO STARTING POINT ALONG THE SAME ROUTE IN REVERSE.</p> <p>4.2. FROM SOLDIERS WAY TAXI RANK INTO PINE STREET AND PROCEED TO THE WESTERN FREEWAY (N3) AND RETURN TO THE STARTING POINT AS IN 4.1</p> <p>5. FROM ANY OF THE ABOVE STARTING POINTS TO DURBAN : VIA NORTH COAST ROAD: INTO MR93, ALONG THE MR93, INTO KWAMASHU HIGHWAY (M25), ALONG M25, INTO NORTH COAST ROAD, INTO UMGENI ROAD AND CONTINUE AS PER(1.4) OR (1.5) ABOVE.</p>
12.6	<p>FROM EMTSHEBHENI TAXI RANK ON M25/MR93, ALONG MR93, INTO KWAMASHU HIGHWAY (M25), ALONG THE M25, LEFT INTO THE N2, ALONG THE N2, LEFT INTO AN OFF-RAMP TO THE M41, RIGHT INTO THE M41, ALONG THE M41, LEFT INTO AN OFF-RAMP TO UMHLANGA ROCKS DRIVE, LEFT INTO UMHLANGA ROCKS DRIVE, INTO LIGHTHOUSE ROAD, LEFT INTO TANAGER WAY TO THE APPROVED TAXI RANK IN TANAGER WAY.</p> <p>RETURN ROUTE:</p> <p>UMHLANGA ROCKS TO EMTSHEBHENI</p> <p>FROM AN APPROVED TAXI RANK IN TANAGER WAY, ALONG TANAGER WAY, RIGHT INTO LAGOON DRIVE, RIGHT INTO LIGHTHOUSE ROAD, INTO UMHLANGA ROCKS DRIVE,</p> <p>ALTERNATE 1</p> <p>RIGHT INTO THE ON-RAMP TO THE M41, ALONG THE M41, LEFT INTO THE N2, ALONG THE N2, LEFT INTO THE OFF-RAMP TO KWAMASHU HIGHWAY (M25), RIGHT INTO KWAMASHU HIGHWAY, ALONG M25, INTO MR93, AND PROCEED TO EMTSHEBHENI TAXI RANK ON M25/MR93.</p> <p>ALTERNATE 2</p> <p>UMHLANGA ROCKS DRIVE, RIGHT INTO BLACKBURN ROAD, RIGHT INTO NORTH COAST ROAD, INTO KWAMASHU HIGHWAY (M25), ALONG THE M25, INTO MR93 AND PROCEED TO EMTSHEBHENI TAXI RANK ON M25/MR93.</p> <p>RESTRICTION</p> <p>NO SETTING DOWN OF PASSENGERS ON UMHLANGA ROCKS DRIVE AND BLACKBURN ROAD ON RETURN LEG, PASSENGERS TO BE DROPPED OFF ONLY ON FORWARD LEG.</p>
12.7	<p>PUTCO DEPORT TO DURBAN VIA MSHAYAZAFE: FROM EMTSHEBHENI TAXI RANK ON M25/MR93, ALONG M25, TURN RIGHT INTO KWAMSHAYAZAFE (OLD CASSIM STORE), PROCEED ALONG THAT ROAD, TURNING RIGHT BEFORE DEPART, PROCEED ALONG THE NARROW ROAD AND RETURN TURNING RIGHT INTO M25 AND PROCEED AS IN (1.4) OR (1.5) ABOVE.</p>
12.8	<p>PUTCO DEPORT/SPORTS GROUND/SAWOTIFROM: EMTSHEBHENI TAXI RANK ON M25/MR93, ALONG M25, PASSING SHEME MEMEORIAL/KWAMAWULA, TURN LEFT INTO A ROAD OPPOSITE THE ROAD LEADING TO THE OLD PUTCO DEPORT, ALONG THIS ROAD TURNING LEFT JUST AFTER THE SPORTS GROUND, CONTINUE PASSING KWASAWOTI, AT THE T-JUNCTION TURN RIGHT PROCEEDING UNTIL THE T-JUNCTION WHICH BECOMES WESTHAM DRIVE, TURN RIGHT PASSING THE SPORTS GROUND, TURN LEFT INTO M25.</p>
12.9	<p>FROM EMTSHEBHENI TAXI RANK ON MR25/MR93, ALONG MR93, AROUND THE CIRCLE, PROCEED TURNING RIGHT INTO M27, AND PROCEED TO AMATIKWE(SS), AND RETURN ALONG M27, TURN LEFT INTO MR93, ALONG MR93, INTO KWAMASHU HIGHWAY(M25), ALONG M25, RIGHT INTO N2, ALONG N2, LEFT INTO INANDA ROAD (M21) OFF-RAMP, LEFT INTO INANDA ROAD, ALONG INANDA ROAD, INTO SEA COW LAKE ROAD, RIGHT INTO NORTH COAST ROAD, INTO UMGENI ROAD.</p>
12.10	<p>NYONI THWELENYE TO DURBAN</p> <p>FROM EMTSHEBHENI TAXI RANK ON MR25/MR93, AROUND THE CIRCLE, TURNING RIGHT INTO M27, ALONG M27, PASSING HLOLOHOLO AND PROCEED ALONG ROAD TO NYONI THWELENYE, AND RETURN TO M27, ALONG M27, LEFT INTO MR93, ALONG MR93, INTO MR936, INTO KWAMASHU HIGHWAY(M25), ALONG M25, RIGHT INTO THE N2, LEFT INTO INANDA ROAD(M21) OFF-RAMP, LEFT INTO INANDA ROAD, ALONG INANDA ROAD, INTO SEA COW LAKE ROAD, RIGHT INTO NORTH COAST ROAD, INTO UMGENI ROAD AND CONTINUE AS PER (1.4) OR (1.5) BELOW.</p>



transport

Department:
Transport
Province of KwaZulu-Natal

GAZETTE

LGKZNG79-2018-
MAR

REGION: ALL

12.11	<p>EMSTHEBHENI TO DURBAN VIA EMACHOBENI (INANDA) / GWALA'S HOUSE</p> <p>FROM THE STARTING POINT AT EMSTHABHENI TAXI RANK ON M25/MR93, ALONG MR93, AROUND THE CIRCLE, PROCEED STRAIGHT PASSING INANDA POLICE STATION, ALONG NEWLANDS EXPRESS WAY (D138), ALONG NEWLANDS EXPRESS WAY, TURNING LEFT INTO DALMENY ROAD, CONTINUE PASSING (ETHEMBENI) STORE TO EMEPHENI.</p> <p>RETURN.</p> <p>ALONG DALMENY ROAD, TURNING LEFT INTO NEWLANDS EXPRESS WAY, PROCEED ALONG NEWLANDS EXPRESS WAY TO GWALA'S HOUSE AND RETURN ALONG NEWLANDS EXPRESS WAY, INTO MR93, ALONG MR93, INTO KWAMASHU HIGHWAY (M25), ALONG M25, RIGHT INTO N2, ALONG N2, LEFT INTO M25 OFF-RAMP, (LEFT INTO M21 (INANDA ROAD), ALONG M21, INTO SEA COW LAKE ROAD, RIGHT INTO NORTH COAST ROAD, RIGHT INTO NORTH COAST ROAD OR PROCEED ALONG THE OFF-RAMP, TURN LEFT INTO M19 (UMGENI ROAD) INTO UMGENI ROAD (R102), ALONG UMGENI ROAD, AND CONTINUE AS PER (1.4) OR (1.5).</p>
12.12	<p>NGONGCWENI TO DURBAN</p> <p>FROM THE TAXI RANK AT EMSTHEBHENI ON M25/MR93, ALONG MR93 PASSING THE TRAFFIC CIRCLE INTO NEWLANDA EXPRESS WAY (P138), ALONG P138, TURNING RIGHT AFTER PASSING EMASHEBHENI, CONTINUE ALONG THE ROAD P138, TURNING RIGHT AFTER PASSING EMASHEBHISINI, CONTINUE ALONG THE ROAD TURNING RIGHT INTO OLD MACHOBENI ROAD, ALONG OLD MACHOBENI ROAD, TURN LEFT NEAR THE OLD POST OFFICE BUILDING AND CONTINUE PASSING ZIMELENI STORE CONTINUE PASSING VUSUKUKHANYA PRIMARY SCHOOL. AT THE T-JUNCTION WITH M27 AND PROCEED UNTIL THE T-JUNCTION WITH M27 AND PROCEED TO EMTSHEBHENI TAXI RANK ON M25/MR93.</p>
12.13	<p>RETURN ROUTES: DURBAN TO INANDA (EMTSHEBHENI TAXI RANK)</p> <p>3.1. FROM SOLDIERS WAY TAXI RANK, RIGHT INTO FIELD STREET, INTO ALBERT STREET, INTO UMGENI ROAD (R102) INTO NORTH COAST ROAD, INTO KWAMASHU HIGHWAY (M25), INTO MR93 AND PROCEED TO EMTSHEBHENI TAXI RANK AND TO ANY OF THE STARTING POINTS MENTIONED IN THE FORWARD JOURNEY.</p> <p>OR</p> <p>3.2. RIGHT INTO FIELD STREET, LEFT INTO LEOPOLD STREET, INTO CANNONGATE ROAD INTO THE N3, ALONG THE N3 (WEST BOUND), INTO THE N2, ALONG THE N2, LEFT INTO KWAMASHU HIGHWAY (M25), ALONG THE M25 AND PROCEED AS IN (1.4.) ABOVE IN REVERSE TO THE STARTING POINT.</p>
12.14	<p>FROM CENTENARY ROAD TAXI RANK.</p> <p>RIGHT INTO MARKET ROAD, LEFT INTO ALICE STREET, LEFT INTO ALBERT STREET INTO UMGENI ROAD, INTO NORTH COAST ROAD, INTO KWAMASHU HIGHWAY (M25) INTO M93, PROCEED TO EMTSHEBHENI TAXI RANK AND TO ANY OF THE STARTING POINTS MENTIONED ON THE FORWARD JOURNEY IN REVERSE.</p> <p>OR</p> <p>RIGHT INTO MARKET ROAD, ALONG MARKET ROAD, RIGHT INTO LEOPOLD STREET, INTO CANNONGATE ROAD, INTO THE N3 ALONG THE N3 (WEST BOUND), INTO THE N2 ALONG THE N2, LEFT INTO KWAMASHU HIGHWAY (M25), ALONG THE M25 AND PROCEED AS IN (1.5) ABOVE IN REVERSE TO THE STARTING.</p>
12.15	<p>1. MTSEBHENI TO DURBAN VIA EKUKHANYENI.</p> <p>1.1 EKUKHANYENI TO DURBAN</p> <p>FROM EMTSHEBHENI TAXI RANK (DESPATCHING POINT) ON M25/MR93, ALONG MR93, AROUND THE CIRCLE, PROCEED AND TURNING RIGHT INTO M27, ALONG M27 AND PROCEED INTO EKUKHANYENI, RETURN ALONG M27, TURNING LEFT INTO MR93, ALONG MR93, INTO KWAMASHU HIGHWAY (M25), ALONG M25, RIGHT INTO N2, ALONG THE N2, TURNING LEFT AT THE OFF-RAMP TO M21 (INANDA ROAD), LEFT INTO INANDA ROAD, INTO SEA COW LAKE ROAD, RIGHT INTO NORTH COAST ROAD, INTO UMGENI ROAD AND CONTINUE AS PER (1.4) OR (1.5) BELOW, PICKING UP AND DROPPING OFF EN ROUTE.</p>

**transport**

Department:
Transport
Province of KwaZulu-Natal

GAZETTE

LGKZNG79-2018-
MAR

REGION: ALL

12.16 1.4 MTSHEBHENI TO DURBAN VIA NGOQOKAZI.

NGOQOKAZI TO DURBAN.

FROM THE STARTING POINT AT EMTSHEBHENI TAXI RANK ON MR25/MR93, ALONG MR93 AROUND THE CIRCLE, TURNING RIGHT INTO M27, ALONG M27, LEFT INTO MR93/M25, ALONG M25, INTO KWA-MASHU HIGHWAY (M25), TURN RIGHT INTO N2, ALONG THE N2, TURN LEFT INTO THE M21 (INANDA ROAD) OFF-RAMP, LEFT INTO M21, INTO SEA COW LAKE ROAD, RIGHT INTO NORTH COAST ROAD, INTO SOLDIER'S WAY AND PROCEED TO SOLDIER'S WAY TAXI RANK, OR RIGHT INTO LEOPOLD STREET, RIGHT INTO WARWICK AVENUE, INTO CENTENARY ROAD AND PROCEED TO CENTENARY ROAD TAXI RANK.



transport

Department:
Transport
Province of KwaZulu-Natal

GAZETTE

LGKZNG79-2018-
MAR

REGION: ALL

1) Application Number: APP0097400	2) Gazette Number: LGKZNG79-2018-MAR
3) Applicant: TW NDABA ID NO. 6705235242086 Association: DUKUDUKU TAXI ASSOCIATION	4) Applicant Address: BOX 9684 ST LUCIA 3936
5) Existing Licence Holder: NOT APPLICABLE ID NO. NOT APPLICABLE	6) Existing Licence Holder Address: NOT APPLICABLE
7) Type of application: NEW OPERATING LICENCE	8) Operating Licence Number: NOTAVAILABLE
9) Vehicle Type: MINIBUS	10) 1 X 12 (SEATED) + 0 (STANDING)
11) Region: UMKHANYAKUDE	
12.1	FROM KWANKUZI PICK UP AND DROP OFF AT KWANKUNZI, KWAMTHEMBU, KHIPHINKUNZI SCHOOL KWAGAZU, KWATHEMBA AND TURN LEFT INTO R618, NTOKOZWENI, GAWUZA, B86, E22, ENYAMAZANENI, MGQWABAGQWABENI, E19, CHECKERS, ECROSINI, NATAL TIMBER, SAFCOL, 121, KWALAHLUMLENZE, NORDALE THEN INTO MTUBATUBA TAXI RANK AND RETURN ALONG THE FORWARD ROUTE IN REVERSE
12.2	DEPART FROM DUKUDUKU NORTH (KHULA VILLAGE) PICK UP AND DROP OFF AT KWANTOMBELA, KWAMSIMANGO, KWAHLUMIZINGWE, KWADUBE, KWAXABA, EDIBHENI, KWANKOSI, KWAMBOKAZI, KWASANGWENI, KWANGCULAZA, KWANTULI, AND KWAMKHWEBEZI. TURN LEFT INTO R618. DROP OFF AND PICK-UP AT KWAMKHWANAZI, WHITE CITY, NDONYANA, KWANDABA, KWASITHOLE, EPOWER, THAWULENI TO ST. LUCIA TAXI RANK AND RETURN THE FORWARD ROUTE IN REVERSE.
12.3	DEPART FROM DUKUDUKU NORTH (KHULA VILLAGE) PICK UP AND DROP OFF AT KWANTOMBELA, KWAMSIMANGO, KWAHLUMIZINGWE, KWADUBE, KWAXABA, EDIBHENI, KWANKOSI, KWAMBOKAZI, KWASANGWENI, KWANGCULAZA, KWANTULI, KWAMKHWEBEZI. TURN LEFT INTO R618 THEN INTO KHAYELISHA, NTOKOZWENI, GAWUZA, B86,22, EZINYAMENI, EMAGWABABENI, E19, CHECKERS, MONZI CLINIC, FROM CLINIC TO DUKUDUKU, RE-SETTLEMENT AND BACK TO MONZI ROAD, TURN LEFT AT ESLANGENI AND RETURN THE FORWARD ROUTE IN REVERSE.
12.4	CHARTER SERVICE FROM DUKUDUKU TAXI RANK TO POINT WITHIN THE PROVINCE OF KZN ONLY. NO PICKING UP OR SETTING DOWN OF PASSENGERS EN ROUTE.



transport

Department:
Transport
Province of KwaZulu-Natal

GAZETTE

LGKZNG79-2018-
MAR

REGION: ALL

1) Application Number: APP0097401	2) Gazette Number: LGKZNG79-2018-MAR
3) Applicant: KP[MTHEMBU ID NO. 8205155366088 Association: B-RANK TAXI ASSOCIATION	4) Applicant Address: PO BOX 100444 SCOTTSVILLE 3209
5) Existing Licence Holder: TJ MTHEMBU ID NO. 4511170223087	6) Existing Licence Holder Address: P O BOX 100444 SCOTTSVILLE 3209
7) Type of application: NORMAL TRANSFER	8) Operating Licence Number: LGKZN0703000628
9) Vehicle Type: MINIBUS	10) 1 X 15 (SEATED) + 0 (STANDING)
11) Region: UTHUNGULU	
12.1	FROM B-RANK TO MHLATHUZE VILLAGE FROM B-RANK IN EMPANGENI TURN LEFT INTO TANNER ROAD AND PROCEED TO JOIN NGWELEZANE ROAD, TURN RIGHT WITH INKANYAMBA ROAD TO MHLATHUZE VILLAGE, AND RETURN WITH THE SAME ROUTES TO B-RANK.
12.2	FROM B-RANK TO LOT 63 FROM B-RANK AT EMPANGENI TURN RIGHT TO JOIN TANNER ROAD AND PROCEED LEFT TO JOIN R34 TO CENTRAL PARK, LOFTHEIM AND TURN RIGHT AT THE ROBOT, THEN LEFT TO R34 TO A-RANK AND PROCEED TO LOT 63 AND RETURN ALONG THE SAME ROUTE TO B-RANK.
12.3	FROM B-RANK TO MTUBATUBA: FROM B-RANK TAXI RANK IN EMPANGENI, TURN RIGHT TO TANNER ROAD AND PROCEED AND TURN LEFT TO JOIN R34 AT THE ROBOT, TURN RIGHT R102, JOIN N2 FROM THE SOUTH AND TURN RIGHT TO R615 TO MTUBA, TURN RIGHT TO INKOSI MTUBATUBA ROAD AND PROCEED TO MTUBATUBA TAXI RANK AND RETURN ALONG THE SAME ROUTE TO B-RANK.
12.4	FROM B-RANK TO PONGOLA :FROM B-RANK TAXI RANK IN EMPANGENI TURN RIGHT TO TANNER ROAD AND PROCEED AND TURN LEFT TO JOIN R34 AT THE ROBOT, TURN RIGHT TO R102 PROCEED AND FOLLOW N2 FROM THE SOUTH AND PROCEED TO GOGELA, TURN AROUND AND PROCEED ALONG THE N2, RIGHT INTO R29 TO PHONGOLA TAXI RANK, RETURN ALONG THE SAME ROUTE TO B-RANK.
12.5	FROM B-RANK TO HLABISA FROM B-RANK TAXI RANK IN EMPANGENI TURN RIGHT TO JOIN TANNER ROAD AND PROCEED AND TURN LEFT TO JOIN R34 AT THE ROBOT TURN RIGHT AND JOIN N2 NORTH AND TURN LEFT AT NKOBIIDE TO JOIN R618 TO HLABISA TAXI RANK, AND RETURN WITH THE SAME ROUTE.
12.6	FROM B-RANK TO STANGER: FROM B-RANK IN EMPANGENI ALONG TANNER ROAD INTO AND PROCEED WITH R102 UNTIL REACHING GINGINDLOVU, TURN LEFT INTO R66 AND TURN RIGHT TO R102, TURN RIGHT WITH R74 AND TURN LEFT TO KING SHAKA ROAD, TURN LEFT INTO LINK ROAD, TURN RIGHT TO BALCOMB ROAD, TURN RIGHT AGAIN INTO THE STANGER RANK. FROM STANGER TURN LEFT TO BALCOMB ROAD AND TURN RIGHT TO R102 AND RETURN WITH THE SAME ROUTES.
12.7	FROM B-RANK TO MANDINI: FROM B-RANK TAXI RANK IN EMPANGENI TO AND ALONG TANNER ROAD TURN INTO R102 AND TURN INTO R66 AND TURN RIGHT TO JOIN R102 AGAIN TURN RIGHT INTO SITHEBE AND PROCEED TO MANDINI. TURN INTO WHITE STREET PASS SUNDUMBILI AND PROCEED TO MANDINI TAXI RANK. FROM MANDINI TAXI RANK TURN RIGHT TO JOIN WHITE STREET AND TURN LEFT INTO R258 TO R102, TURN LEFT AT R102 AND RETURN ALONG THE SAME ROUTE TO B-RANK.
12.8	FROM B-RANK TO GINGINDLOVU :FROM B-RANK TAXI RANK IN EMPANGENI TO AND ALONG TANNER ROAD AND PROCEED TO R102 TURN LEFT AT R66 AND TURN RIGHT TO R102 AGAIN AND TURN RIGHT TO GINGINDLOVU TAXI RANK RETURN WITH THE SAME ROUTE TO B-RANK.
12.9	FROM B-RANK TO MBAZWANA: FROM B-RANK TAXI RANK IN EMPANGENI TURN TO TANNER ROAD AND LEFT TO JOIN R34 AT ROBOT, TURN RIGHT TO R102, JOIN N2 FROM SOUTH AND PROCEED TO HLUHLUWE OFF-RAMP AND JOIN R22 TO MBAZWANA AND TURN RIGHT TO MBAZWANA TAXI RANK RETURN ALONG THE SAME ROUTE TO B-RANK.
12.10	FROM B-RANK TO MKHUZE: FROM B-RANK TAXI RANK IN EMPANGENI TURN RIGHT TO TANNER ROAD AND PROCEED AND TURN LEFT TO JOIN R34 AT THE ROBOT TURN RIGHT TO R102, JOIN N2 FROM THE SOUTH AND PROCEED TO MKHUZE TAXI RANK AND RETURN ALONG THE SAME ROUTE TO B-RANK.



transport

Department:
Transport
Province of KwaZulu-Natal

GAZETTE

LGKZNG79-2018-
MAR

REGION: ALL

12.11	FROM B-RANK TO NONGOMA: FROM B-RANK IN EMPANGENI TURN RIGHT TO TANNER ROAD AND PROCEED AND TURN LEFT TO JOIN R34 AT THE ROBOTS TURN RIGHT JOIN R102 PROCEED AND JOIN N2 NORTH, AT NKADIBE TURN LEFT AND JOIN R618 THROUGH HLABISA STRAIGHT TO NONGOMA, PROCEED ALONG R66 TO ULUNDI AND TURN LEFT TO JOIN R34, PROCEED THROUGH MELMOTH AND TURN LEFT AT NKWALINE CONTINUE WITH R34 AND PROCEED TO B-RANK TAXI RANK.
12.12	FROM B-RANK TO RICHARDS BAY CBD FROM B-RANK IN EMPANGENI TURN RIGHT AND PROCEED TO AND ALONG TANNER ROAD STRAIGHT TO R34, TURN RIGHT INTO R34 AND PROCEED, TURN LEFT TO ALUMINA ALLEE PASS ALTON CAFÉ AND COME BACK JOINING BULLION BOULEVARD STRAIGHT AND TURN LEFT TO GO TOWARDS THE NORTH, AND RETURN ALONG BULLION BOULEVARD TO R34 AND PROCEED WITH THE SAME ROUTES TO B-RANK
12.13	FROM B-RANK TO RICHARDSBAY MEERENSEE FROM B-RANK TAXI RANK IN EMPANGENI TURN RIGHT TO JOIN TANNER ROAD AND TURN RIGHT TO R34 STRAIGHT TO RICHARDS BAY TAXI RANK AND RETURN ALONG R34, PASS ALKANSTRAND BEACH AND ALBORETUM AND PROCEED STRAIGHT TO B-RANK AT EMPANGENI ALONG THE SAME ROUTE.
12.14	FROM B-RANK IN EMPANGENI ALONG TANNER ROAD, TURN RIGHT INTO R102, AT MTUNZINI GARAGE TURN LEFT INTO ROAD 297 AND TURN RIGHT INTO AND PROCEED WITH N2 TO JOIN M4 BALLITO OR MOUNT EDGECOMBE ON RAMP AND PROCEED TO DURBAN TURN RIGHT INTO ARGYLE ROAD AND TURN LEFT TO UMGENI ROAD (R102), TURN RIGHT INTO LEOPOLD STREET AND PROCEED TO WARWICK AVENUE AND OFF-LOAD, PROCEED WITH WARWICK AVENUE, RIGHT INTO ALICE STREET, TURN LEFT INTO OSBORNE ROAD O RANK 35 RETURN FROM OSBORNE ROAD RANK AND TURN RIGHT FIRST AVENUE AND PROCEED WITH RIGHT HAND SIDE INTO STANFORD HILL ROAD, TURN RIGHT TO ARGYLE ROAD AND PROCEED, TURN LEFT AND JOIN M4 THEN LEFT M4 TO JOIN N2 AND RETURN TO B-RANK ALONG THE SAME ROUTES.
12.15	B-RANK TO MANGUZA. FROM B-RANK TAXI RANK IN EMPANGENI TURN RIGHT TO JOIN TANNER ROAD AND PROCEED AND TURN LEFT TO JOIN R34 AT THE ROBOT, TURN RIGHT TO JOIN R102 PROCEED STRAIGHT AND JOIN THE N2 FROM THE SOUTH PROCEED ALONG N2 AND TURN RIGHT TO JOIN P522/1 TO BHAMBANANA, TURN RIGHT TO JOIN P522/2 TO PHELANDABA ON THE CHELE TO JOIN R22 FROM MBAZWANA AND PROCEED ALONG R22 TO MANGUZA TAXI RANK WE RETURN WITH R22 VIA MBAZWANA, HLUHLUWE AND JOIN N2 STRAIGHT WITH THE SAME ROUTE.



transport

Department:
Transport
Province of KwaZulu-Natal

GAZETTE

LGKZNG79-2018-
MAR

REGION: ALL

1) Application Number: APP0097403	2) Gazette Number: LGKZNG79-2018-MAR
3) Applicant: NTINDE CONSTRUCTION AND TRANSPORT ID NO. 2005/084919/23 Association: BERGVILLE TAXI ASSOCIATION	4) Applicant Address: P O BOX 329 BERGVILLE KWA ZULU NATAL 3350
5) Existing Licence Holder: NOT APPLICABLE ID NO. NOT APPLICABLE	6) Existing Licence Holder Address: NOT APPLICABLE
7) Type of application: NEW OPERATING LICENCE	8) Operating Licence Number: LKNKZN018609
9) Vehicle Type: MINIBUS	10) 1 X 15 (SEATED) + 0 (STANDING)
11) Region: UTHUKELA	
12.1	Route 1 - MAZIZINI TO BERGVILLE From Mazizini Taxi Rank straight with P304, turn right into D1264, RETURN TO P304, turn right to P288, return at Ntshukangihlale School, on the same route, turn right to P340, turn left to Kingsway, turn right to Tatham Road, turn left into West Street, to Bergville Taxi Rank, direct and return with the same route
12.2	CHARTER SERVICE FROM BERGVILLE TAXI RANK TO POINTS WITHIN THE PROVINCE OF KWAZULU-NATAL ONLY. NO PICKING UP OR SETTING DOWN OF PASSENGERS EN ROUTE.



transport

Department:
Transport
Province of KwaZulu-Natal

GAZETTE

LGKZNG79-2018-
MAR

REGION: ALL

1) Application Number: APP0097405	2) Gazette Number: LGKZNG79-2018-MAR
3) Applicant: CM NENE ID NO. 7208130346085 Association: BERGVILLE TAXI ASSOCIATION	4) Applicant Address: P.O BOX 397 BERGVILLE 3350
5) Existing Licence Holder: NOT APPLICABLE ID NO. NOT APPLICABLE	6) Existing Licence Holder Address: NOT APPLICABLE
7) Type of application: NEW OPERATING LICENCE	8) Operating Licence Number: LGKZN0303000674
9) Vehicle Type: MINIBUS TAXI	10) 1 X 9-16 (SEATED) + 0 (STANDING)
11) Region: UTHUKELA	
12.1	NGOBA TO BERGVILLE FROM NGOBA TAXI RANK PROCEED STRAIGHT WITH P388 AND TURN INTO P394 AND TURN LRFT INTO P10-2 TURN LEFT TO P11-1 AND TURN RIGHT TO WEST STREET AND TURN LEFT INTO BERGVILLE TAXI RANK AND RETURN USING THE SAME ROUTE.



transport

Department:
Transport
Province of KwaZulu-Natal

GAZETTE

LGKZNG79-2018-
MAR

REGION: ALL

1) Application Number: APP0097408	2) Gazette Number: LGKZNG79-2018-MAR
3) Applicant: CM NENE ID NO. 7208130346085 Association: BERGVILLE TAXI ASSOCIATION	4) Applicant Address: P.O BOX 397 BERGVILLE 3350
5) Existing Licence Holder: NOT APPLICABLE ID NO. NOT APPLICABLE	6) Existing Licence Holder Address: NOT APPLICABLE
7) Type of application: NEW OPERATING LICENCE	8) Operating Licence Number: LGKZN0303000675
9) Vehicle Type: MINIBUS	10) 1 X 15 (SEATED) + 0 (STANDING)
11) Region: UTHUKELA	
12.1	FROM OKHOMBE TAXI RANK STRAIGHT WITH D1264, TURN RIGHT TO P288, TURN RIGHT TO P340, TURN RIGHT TO KINGSWAY, TURN RIGHT TO TATHAM ROAD, TURN LEFT TO WEST STREET, TURN LEFT TO BERGVILLE TAXI RANK AND RETURN TO THE SAME ROUTE.



transport

Department:
Transport
Province of KwaZulu-Natal

GAZETTE

LGKZNG79-2018-
MAR

REGION: ALL

1) Application Number: APP0097422	2) Gazette Number: LGKZNG79-2018-MAR
3) Applicant: SG BASE ID NO. 7704046902086 Association: FREDVILLE TAXI OWNERS ASSOCIATION	4) Applicant Address: P.O. BOX16 INCHANGA 3670
5) Existing Licence Holder: HR BASI ID NO. 5704120232089	6) Existing Licence Holder Address: P O BOX 16 INCHANGA KWA-ZULU NATAL 3670
7) Type of application: NORMAL TRANSFER	8) Operating Licence Number: LGKZN1503001410
9) Vehicle Type: MINIBUS	10) 1 X 15 (SEATED) + 0 (STANDING)
11) Region: DURBAN WEST	
12.1	FREDVILLE INCHANGA TO CATO RIDGE ABATTOIR FROM FREDVILLE TAXI RANK TURN RIGHT INTO P1-3/ R103 TURN RIGHT INTO P423/ EDDIE HAGAN DRIVE TOWARD CATO RIDGE ABATTOIR AND RANK AT THE ABATTOIR, RETURN ALONG THE SAME ROUTE TO FREDVILLE IN REVERSE.
12.2	FROM FREDVILLE TAXI RANK, TURN RIGHT INTO P1-3 / R103 PASS RADNOR CALTEX FILLING STATION, CATO RIDGE DROPPING PASSENGERS, RIGHT INTO N3, RIGHT INTO P418, RIGHT INTO P1-3, TURN AROUND AT CAMPERDOWN MAGISTRATE COURT PROCEED ALONG P1, REJOIN N3 AT UMLAAS ROAD TOWARDS PIETERMARITZBURG. FROM THE N3 TURN LEFT INTO OLD GREYTOWN ROAD/ CHURCH STREET, RIGHT INTO EAST STREET, LEFT INTO PIETERMARITZ STREET, RIGHT INTO PINE STREET, RIGHT INTO BERG STREET AND PROCEED TO THE TAXI RANK AT CORNER OF BERG AND RETIEF STREET AND RETURN INTO AND ALONG BERG STREET, RIGHT INTO EAST STREET, LEFT INTO OLD GREYTOWN ROAD, RIGHT INTO ON RAMP INTO AND ALONG THE N3 TOWARDS CAMPERDOWN AND FOLLOW THE FORWARD ROUTE IN REVERSE TO FREDVILLE.
12.3	4. FREDVILLE INCHANGA TO HILLCREST 4.1.FROM FREDVILLE TAXI RANK, TURN RIGHT INTO P1-3M, LEFT INTO P245, LEFT INTO N3, LEFT INTO M13, LEFT INTO KASSIER ROAD DROPPING PASSENGERS, RIGHT INTO OLD MAIN ROAD (R103) TOWARDS HILLCREST, LEFT INTO INANDA ROAD (M33), RIGHT INTO HILLCREST TAXI RANK AND RETURN ALONG THE SAME ROUTE TO FREDVILLE IN REVERSE. 4.2 FROM FREDVILLE TAXI RANK, TURN LEFT INTO P1-3 PROCEED ALONG P1-3/ R103 TOWARDS HILLCREST PASS DRUMMOND, BOTHA'S HILL DROPPING PASSENGERS LEFT INTO INANDA ROAD, RIGHT INTO HILLCREST TAXI RANK AND RETURN ALONG THE SAME ROUTE TO FREDVILLE IN REVERSE.
12.4	FROM FREDVILLE INCHANGA TO PINETOWN FROM FREDVILLE TAXI RANK, TURN RIGHT INTO P1-3, TURN LEFT INTO P245, LEFT INTO N3, LEFT INTO M13, PASS EMBERTON GILLITS, MAYTIME STORES, KLOOF DROPPING PASSENGERS PASS FIELDS HILL LEFT INTO OLD MAIN ROAD, RIGHT INTO ANDERSON ROAD INTO ANDERSON ROAD TAXI RANK AND RETURN ALONG THE SAME ROUTE TO FREDVILLE IN REVERSE.
12.5	FREDVILLE INCHANGA TO DURBAN FROM FREDVILLE TAXI RANK, TURN RIGHT INTO P1-3, TURN LEFT INTO P 245 LEFT INTO N3 AND PROCEED ALONG N3 TOWARDS DURBAN, PASS MARIANHILL TOLL PLAZA, LEFT INTO BEREA ROAD NORTH, DROPPING PASSENGERS, BECOMING OLD DUTCH ROAD, RIGHT INTO MARKET ROAD RIGHT INTO SERVICE ROAD BEHIND ENGLISH MARKET, JOIN UNIVERSITY AVENUE, RIGHT INTO LANCERS ROAD, LEFT INTO WILLS ROAD AND RANK AT APPROVED RANKS FOR WHICH RANK PERMITS HAVE BEEN ISSUED (500/289, 600/609) AND RETURN FROM WILLS ROAD, LEFT INTO LANCERS ROAD, LEFT INTO WARWICK AVENUE, LEFT INTO CANONGATE ROAD, RIGHT TO JOIN N3 AND DRIVE BACK AS PER THE FORWARD ROUTE IN REVERSE.
12.6	FROM FREDVILLE TAXI RANK, TURN RIGHT INTO P1-3, TURN LEFT INTO P245, TURN RIGHT INTO P385, PROCEED ALONG P385 TOWARDS HAMMARSDALE, TURN LEFT INTO KELLY ROAD AND RANK OUTSIDE BEE GEE AND RETURN ALONG THE SAME ROUTE TO FREDVILLE IN REVERSE.



transport

Department:
Transport
Province of KwaZulu-Natal

GAZETTE

LGKZNG79-2018-
MAR

REGION: ALL

- 12.7** CONDITIONS:
1. PASSENGERS MAY BE PICKED UP AND/OR SET DOWN ONLY AT DESIGNATED TAXI RANK OR TAXI STOP, WHICH SHALL EXCLUDE BUS STOPS.
 2. ON THE INBOUND TRIP TO DURBAN, PINETOWN AND PIETERMARITZBURG NO PASSENGERS MAY BE PICKED UP END ROUTE FROM ENTERING THE N3 OR M13, UNTIL REACHING THE DESTINATION TAXI RANK.
 3. ON THE RETURN TRIP TO FREDVILLE, NO PASSENGERS MAY BE SET DOWN UNTIL LEAVING THE N3 OR M13
 4. ENTRY OR RANKING ON PRIVATE PROPERTY IS NOT PERMITTED WITHOUT WRITTEN PERMISSION OF THE LANDLORD, A COPY OF WHICH MUST BE SUPPLIED TO THE BOARD.
 5. WITHOUT HAVING ENTERED INTO AN AGREEMENT WITH OTHER OPERATORS ON A COMMON ROUTE, AS CONTEMPLATED BY SECTION 88(2)(B) OF ACT 22 OF 2000, THE PICKING UP OR SETTING DOWN OF PASSENGERS ON SUCH ROUTE IS NOT PERMITTED. A COPY OF SUCH AGREEMENT MUST BE SUPPLIED TO THE BOARD.
 6. AT RANKS, WHETHER ON – STREET OR OFF – STREET, ONLY THE TAXIS THAT CAN BE ACCOMMODATED IN THE DEMARCATED AREA MAY OCCUPY THE RANK, EXCESS VEHICLES MUST HOLD ELSEWHERE AT DESIGNATED HOLDING AREAS.
 7. RANK PERMITS OR LETTERS OF AUTHORITY MUST BE PRODUCED IN RESPECT OF ALL RANKS IN MUNICIPAL AREAS, IN PARTICULAR MAJOR TOWNS AND CITIES SUCH AS PINETOWN, PIETERMARITZBURG AND DURBAN.
 8. THE ALLOCATION OF ANY ROUTE OR PORTION OF A ROUTE IS SUBJECT TO THE CONDITION THAT IT HAS BEEN APPROVED AND ALLOCATED IN GOOD FAITH AND THAT SUCH ROUTE WILL BE INVALID SHOULD IT TRANSPIRE THAT THE ROUTE OR PORTION THEREOF WILL, OR HAS CAUSED CONFLICT DUE TO IT HAVING BEEN APPROVED BASED ON INCORRECT OR FALSE INFORMATION SUPPLIED TO THE BOARD OR AS A RESULT OF AN ERROR. IN SUCH INSTANCE THE OPERATING LICENCE MUST BE RETURNED TO THE BOARD FOR CORRECTION.
 9. PICKING UP OR SETTING DOWN OF PASSENGERS ON THE N3 AND / OR NEAR THE PAVILLION SHOPPING CENTRE IS SPECIFICALLY FORBIDDEN.
 10. THE VEHICLE MUST BE COVERED BY MOTOR VEHICLE INSURANCE AS WELL AS PERSONAL LIABILITY INSURANCE



transport

Department:
Transport
Province of KwaZulu-Natal

GAZETTE

LGKZNG79-2018-
MAR

REGION: ALL

1) Application Number: APP0097429	2) Gazette Number: LGKZNG79-2018-MAR
3) Applicant: RV MSOMI ID NO. 6302015796083 Association: MADLALA TAXI OWNERS ASSOCIATION	4) Applicant Address: P.O. BOX 11963 SEAPORT KWAZULU-NATAL 4241
5) Existing Licence Holder: NOT APPLICABLE ID NO. NOT APPLICABLE	6) Existing Licence Holder Address: NOT APPLICABLE
7) Type of application: NEW OPERATING LICENCE	8) Operating Licence Number: NOTAVAILABLE
9) Vehicle Type: MINIBUS	10) 1 X 14 (SEATED) + 0 (STANDING)
11) Region: UGU-OGWINI	
12.1	FROM MADLALA TAXI RANK, INTO D686, PASS KWAMHLAHLANE, MADLALA TRIBAL COURT, DENVE ZOAR, IDOMBA, DEH'S TUCK SHOP, EMOYENI STORE, KWAHULLEY AND JOKO, INTO P344 INTO N2 AND PASS MELVILLE, SUNWICH PORT, ANERLEY, SEA PARK UMTENTWENI GOLF COURSE, INTO RYDER STREET AND PROCEED INTO PORT SHEPSTONE. OFFLOAD AND RETURN ALONG FORWARD ROUTE IN RESERVE.
12.2	FROM KWAMADLALA TAXI RANK TO D940 PICKING UP: ST SOLANUS, SOZABE HIGH SCHOOL, KWAMABHEJE, NTIWA, GWABABENI, ESIKHALENI INTO D365 INTO P198 OFFLOAD, AND PICK UP LOUISIANA, BASTONEDRIFT AND PROCEED ALONG P464 INTO MANDELA DRIVE DIRECT TO PORT SHEPSTONE TAXI RANK OFF LOAD AND RETURN, PICKING UP BACK TO KWAMADLALA TAXI RANK.



transport

Department:
Transport
Province of KwaZulu-Natal

GAZETTE

LGKZNG79-2018-
MAR

REGION: ALL

1) Application Number: APP0097433	2) Gazette Number: LGKZNG79-2018-MAR
3) Applicant: MASLAMONY KISTEN MURUGAN ID NO. 5411185053083 Association: MERERIDGE TAXI ASSOCIATION	4) Applicant Address: 53 DAWNVIEW ROAD SILVERGLEN DURBAN 4092
5) Existing Licence Holder: NOT APPLICABLE ID NO. NOT APPLICABLE	6) Existing Licence Holder Address: NOT APPLICABLE
7) Type of application: NEW OPERATING LICENCE	8) Operating Licence Number: LGKZN1203000742
9) Vehicle Type: MINIBUS	10) 1 X 13 (SEATED) + 0 (STANDING)
11) Region: NINGIZMU 2	
12.1	FROM RANK NO.67 IN BIKANER ROAD, MEREBANK TO OLD SOUTH COAST ROAD, MEREBANK STATION FROM RANK NO.67 BIKANER ROAD PROCEED ALONG AND TURN RIGHT AT STOP STREET INTO DURANTA ROAD, BADULLA ROAD RIGHT INTO WARANGAL ROAD, TURN RIGHT INTO BULDHANA ROAD, THEN RIGHT INTO TRAVANCORE DRIVE, LEFT INTO DINAPUR ROAD, INTO BADULLA DRIVE AND LEFT AGAIN INTO BIKANER ROAD, PROCEED ALONG INTO DHARWAR THEN M4 SERVICES ROAD, RIGHT INTO HIMALAYAS, BECOMING PENDLEBURY ROAD, RIGHT INTO LEICHESTER ROAD AND RIGHT INTO GRIMBSY ROAD AND THEN RIGHT INTO OLD SOUTH COAST ROAD THEN ARRIVE AT MEREBANK STATION PICK AND DROP AND RETURN AS FOLLOWS TO RANK 67 IN BIKANER ROAD. FROM THE STATION PROCEED ALONG OLD SOUTH COAST AND HEAD SOUTH TURN LEFT INTO HIMALAYAS ROAD OFF RAMP TO MEREWENT, LEFT AGAN INTO M4 SERVICE ROAD AND THEN RIGHT INTO DHAWAR ROAD BECOMING BIKANER ROAD, RIGHT INTO DURANTA ROAD BECOMING BADULLA DRIVE THEN RIGHT INTO WARANGAL ROAD, TURN RIGHT INTO BULADANA ROAD RIGHT AGAIN INTO TRAVANCORE DRIVE AND THEN LEFT INTO DINAPUR ROAD LEFT INTO BADULLA ROAD, LEFT INTO BIKANER ROAD AND STRAIGHT INTO RANK NO 67 IN BIKANER ROAD.
12.2	FROM RANK NO 67 IN BIKANER ROAD, MERBANK TO DURBAN FROM RANK NO 67 IN BIKANER ROAD, DRIVE ALONG BIKANER ROAD AND STOP STREET TURN RIGHT INTO DURANTA ROAD, BECOMING BADULLA DRIVE THEN RIGHT INTO WARANGAL ROAD AND AT THE END OF WARANGAL ROAD TURN RIGHT INTO BULDANHA ROAD THEN TURN RIGHT INTO TRAVANCORE DRIVE AND AT THE INTERSECTION TURN LEFT INTO DINAPUR ROAD THEN LEFT INTO BADULLA DRIVE, TURN LEFT INTO BIKANER ROAD AND PROCEED STRAIGHT INTO DHARWAR ROAD UNTIL REACHING A STOP STREET. THEN AT ROBOTS TURN RIGHT INTO M4 ON RAMP INTO ALBERT LUTHULI FREEWAY THEN PROCEED ALONG.
12.3	FROM MEREBANK TO DURBAN :FROM RANK NO.67 IN BIKANER ROAD PROCEED INTO DHARWAR ROAD LEFT INTO M4 SERVICES ROAD THEN TURN LEFT INTO HIMALAYAS ROAD, DRIVE ALONG AND TURN LEFT INTO LAHORE ROAD AND PROCEED TO PUNJAB CIRCLE, TURN LEFT INTO GULMAY CRESCENT THEN LEFT INTO SIMLA ROAD, TOMANGO ROAD, THEN BARRACKPUR ROAD THEN LEFT INTO DECCA ROAD AND LEFT AGAIN INTO HIMALAYAS ROAD, THEN PROCEED TO ALBERT LUTHULI FREEWAY AT MEREWENT ON RAMP TO DURBAN, ENTER DURBAN THROUGH ALTERNATIVE ROUTES MENTIONED IN ROUTE 1 ABOVE RETURN ROUTE AS STATED IN ROUTE 1 ABOVE.



transport

Department:
Transport
Province of KwaZulu-Natal

GAZETTE

LGKZNG79-2018-
MAR

REGION: ALL

1) Application Number: APP0097443	2) Gazette Number: LGKZNG79-2018-MAR
3) Applicant: NE SIKHAKHANE ID NO. 6707150484081 Association: OSIZWENI UTRECHT B.TAXI ASSOCIATION	4) Applicant Address: P.O BOX 4984 MADADENI 2951
5) Existing Licence Holder: ZJ HLATSHWAYO ID NO. 4906055492080	6) Existing Licence Holder Address: P O BOX 50660 OSIZWENI NEWCASTLE KWA-ZULU NATAL 2952
7) Type of application: DECEASED TRANSFER AND NEW OPERATING LICENCE	8) Operating Licence Number: LKNKZN0113706
9) Vehicle Type: MINIBUS	10) 1 X 15 (SEATED) + 0 (STANDING)
11) Region: AMAJUBA	
12.1	Route 14 From Ramlaan Store, Mafahlawana Village along P209 Road, onto P296 Street, turn left into MR483, turn right into ALbert Wessels Street, right into Hardwick Street, left into Harding Street, right into Allen Street, left into Kirkland Street, right into Voortrekker Street to Terminus Street Taxi Rank Newcastle and return
12.2	Route 18 From Umndozo Village MR483, turn left into N11 Road right into Allen Street, left into Kirkland Street, right into Voortrekker Street, right into Terminus Street Taxi Rank Newcastle and return
12.3	Route 23 From Osizweni Township all units to Madadeni Township all Sections and return
12.4	Route 10 From BOB Shopping Centre OSIZ8 Street, turn right OD17 Street, turn left OSIZ9 Street, left into OD38 Street, right into OSIZ8 Street, left OSIZ7 Street, turn right OSIZ5 Street, turn left into MR483, left into N11 Road, turn right into Allen Street, Kirkland Street, right into Voortrekker Street, turn right to Terminus Street Taxi Rank Newcastle and return



transport

Department:
Transport
Province of KwaZulu-Natal

GAZETTE

LGKZNG79-2018-
MAR

REGION: ALL

1) Application Number: APP0097445	2) Gazette Number: LGKZNG79-2018-MAR
3) Applicant: SN MBUTHO ID NO. 6807095458081 Association: VULAMEHLO TAXI OWNERS ASSOCIATION	4) Applicant Address: PO BOX 169 UMKOMAAS 4170
5) Existing Licence Holder: SC DLAMINI ID NO. 7807215467086	6) Existing Licence Holder Address: P.O.BOX 169 UMKOMAAS KWAZULU-NATAL KWA-ZULU NATAL 4170
7) Type of application: NORMAL TRANSFER	8) Operating Licence Number: LKNKZN0155467
9) Vehicle Type: NOT AVAILABLE	10) 1 X 15 (SEATED) + 0 (STANDING)
11) Region: UGU-OGWINI	
12.1	<p>ROUTE : 2 DUDUDU TO DURBAN</p> <p>From Dududu Taxi Rank pick-up passengers from all main such as D1112 and other unmarked roads, then drive along Road Number P77 becoming P77/ 0 which becomes P197/3 turn right into Road Number P78 then left into N2 Freeway towards North and drive along as stated in Route1 above. Alternatively, along P197/3 turn right into P188 then left into N2 Freeway North and proceed as stated in route 1 above.</p> <p>REVERSE ROUTE:</p> <p>From number 68A in Durban drive backwards as stated above route 1 then along N2 Freeway either turn right into Road Number P188 or take an off ramp at Umkomaas and join Road Number P78 towards the left then drive back to the starting point using the same forward route.</p>



transport

Department:
Transport
Province of KwaZulu-Natal

GAZETTE

LGKZNG79-2018-
MAR

REGION: ALL

1) Application Number: APP0097447	2) Gazette Number: LGKZNG79-2018-MAR
3) Applicant: MFUNDELWA PATRICK DUMA ID NO. 5501305307086 Association: ZAKHELE TAXI OWNERS ASSOCIATION	4) Applicant Address: P.O. BOX 11335 UMZINTO KWAZULU-NATAL 4200
5) Existing Licence Holder: NOT APPLICABLE ID NO. NOT APPLICABLE	6) Existing Licence Holder Address: NOT APPLICABLE
7) Type of application: NEW OPERATING LICENCE	8) Operating Licence Number: NOTAVAILABLE
9) Vehicle Type: MINIBUS	10) 1 X 15 (SEATED) + 0 (STANDING)
11) Region: UGU-OGWINI	
12.1	FROM APPROVED TAXI RANK IN KENTERTON, RIGHT INTO AND ALONG R612, TO HIGHFLATS TAXI RANK AND RETURN ALONG THE FORWARD ROUTE IN REVERSE
12.2	FROM APPROVED TAXI RANK AT KENTERTON ALONG D180, PASS THROUGH MBIYANE, KWAMVUMBU AND KWA MHLONGO, TURN INTO D336, PASS THROUGH ENDLINI EBOVU AND ETIYENI (PICK UP AND SETTING DOWN IS SUBJECT TO CONDITION 5), PROCEED ALONG D336, TURN LEFT INTO R612, PROCEED TO IFAFA GATEAPPROVED TAXI RANK, OFF LOAD, LOAD, AND RETURN ALONG THE FORWARD ROUTE IN REVERSE
12.3	FROM APPROVED TAXI RANK AT KENTERTO ALONG D595, INTO P729, PASSING THROUGH BHOBHOBABO, MPONDO AND SIJAHILI, INTO AND ALONG R612 TO UMZINTO TAXI RANK. FROM UMZINTO TAXI RANK RETURN TO R612, RIGHT INTO R612, AND RETURN TO KENTERTON TAXI RANK ALONG THE FORWARD ROUTE IN REVERSE FROM APPROVED TAXI RANK IN KENTERTON D971, RIGHT INTO R612 TO UMZINTO TAXI RANK AND RETURN ALONG THE FORWARD, ROUTE IN REVERSE FROM APPROVED TAXI RANK AT KENTERTON ALONG D691, INTO R612 TO UMZINTO TAXI RANK AND RETURN ALONG THE, FORWARD ROUTE IN REVERSE FROM APPROVED TAXI RANK AT KENTERTON ALONG D307, INTO R612 TO UMZINTO TAXI RANK AND RETURN ALONG THE, FORWARD ROUTE IN REVERSE
12.4	KENTERTON - DURBAN. 2. FROM APPROVED TAXI RANK AT KENTERTON ALONG ANY OF THE ROUTES IN 1 UP TO THE R612 TO UMZINTO TAXI RANK (DROPPING OFF ONLY) AND RETURN TO R612, LEFT INTO THE R102 AND PROCEED TO THE GJ CROOKS HOSPITAL AT SCOTTSBURGH (DROPPING OFF ONLY), PROCEED ALONG R102, LEFT INTO D188, RIGHT INTO N2 AND PROCEED DIRECT TO DURBAN, ALONG THE N2, WHICH BECOMES THE N4 FREEWAY, LEFT INTO MOORE ROAD, RIGHT INTO WARWICK AVENUE AND PROCEED TO RANK 292/4 OFF WARWICK AVENUE AND RETURN ALONG WARWICK AVENUE, RIGHT INTO ALICE STREET, RIGHT INTO MARKET STREET, PROCEED DIRECT INTO THE M4, RETURN ALONG THE FORWARD ROUTE IN REVERSE.
12.5	FROM ZAKHELE TAXI RANK TO POINT WITHIN THE PROVINCE OF KZN ONLY. NO PICKING UP OR SETTING DOWN OF PASSENGERS EN ROUTE.



transport

Department:
Transport
Province of KwaZulu-Natal

GAZETTE

LGKZNG79-2018-
MAR

REGION: ALL

1) Application Number: APP0097448	2) Gazette Number: LGKZNG79-2018-MAR
3) Applicant: Z NGCOBO ID NO. 5709065558083 Association: ZAKHELE TAXI OWNERS ASSOCIATION	4) Applicant Address: 31 ROLOND CHAPMAN DRIVE DURBAN 4001
5) Existing Licence Holder: M MJWARA ID NO. 6102015701087	6) Existing Licence Holder Address: 1827 KWAMAKHUTHA AMANZIMTOTI KWAZULU-NATAL KWA-ZULU NATAL 4126
7) Type of application: NORMAL TRANSFER	8) Operating Licence Number: LKNKZN0114622
9) Vehicle Type: NOT AVAILABLE	10) 1 X 12 (SEATED) + 0 (STANDING)
11) Region: UGU-OGWINI	
12.1	<p>DETAILED ROUTE DESCRIPTION ZAKHELE TAXI OWNERS ASSOCIATION</p> <p>1. KENTERTON TO UMZINTO</p> <p>From Approved Taxi Rank at Kenterton along D595, into P729, passing through Bhobhobao, Mpondo and Sijahili into and along R612 to Umzinto Taxi Rank, (picking up and setting down of passengers is subject to Condition 5), from Umzinto Taxi Rank return to R612, right into R612, and return to Kenterton Taxi Rank along the forward route in reverse</p> <p>From Approved Taxi Rank in Kenterton D971, right into R612 to Umzinto Taxi Rank and return along the forward route in reverse</p> <p>From Approved Taxi Rank at Kenterton along D691, into R612 to Umzinto Taxi Rank and return along the forward route in reverse</p> <p>From Approved Taxi Rank at Kenterton along D307, into R612 to Umzinto Taxi Rank and return along the forward route in reverse</p>
12.2	<p>2. KENTERTON TO DURBAN</p> <p>From Approved Taxi Rank at Kenterton along any of the routes in 1 up to the R612 to Umzinto Taxi Rank (dropping off only) and return to R612, left into the R102 and proceed to the GJ Crooks Hospital Hospital at Scottsborough (dropping off only), proceed along R102, left into D188, right into N2 and proceed direct to Durban, along the N2, which becomes the N4 Freeway, left into Moore Road, right into Warwick Avenue and proceed to rank 292/4 off Warwick Avenue and return along Warwick Avenue, right into Alice Street, right into Market Street, proceed direct into the M4, return along the forward route in reverse</p>
12.3	<p>3. KENTERTON TO HIGHFLATS</p> <p>From Approved Taxi Rank in Kenterton, right into and along R612, to Highflats Taxi Rank and return along the forward route in reverse, the picking up and setting down of passengers en route at stops at Ujane, Jolivet Clinic and Hluthankungu is subject to condition 5.</p>
12.4	<p>4. KENTERTON TO IFAFA GATE</p> <p>From Approved Taxi Rank at Kenterton along D180, pass through Mbiyane, KwaMvumbu and Kwa Mhlongo (pick up and setting down is subject to conditions), turn into D336, pass through Endlini Ebovu and Etiyeni (pick up and setting down is subject to condition 5), proceed along D336, turn left into R612, proceed to Ifafa Gate Approved Taxi Rank, off load, load, and return along the forward route in reverse</p>



transport

Department:
Transport
Province of KwaZulu-Natal

GAZETTE

LGKZNG79-2018-
MAR

REGION: ALL

1) Application Number: APP0097458	2) Gazette Number: LGKZNG79-2018-MAR
3) Applicant: TM MTHEMBU ID NO. 5312305193082 Association: OSIZWENI TAXI ASSOCIATION	4) Applicant Address: P O BOX 545 MADADENI NEWCASTLE 2940
5) Existing Licence Holder: NOT APPLICABLE ID NO. NOT APPLICABLE	6) Existing Licence Holder Address: NOT APPLICABLE
7) Type of application: NEW OPERATING LICENCE	8) Operating Licence Number: LGKZN0103000307
9) Vehicle Type: MINIBUS	10) 1 X 14 (SEATED) + 0 (STANDING)
11) Region: AMAJUBA	
12.1	(A) OSIZWENI TAXI ASSOCIATION ROUTES TO NEWCASTLE STARTING POINTS1. FROM SECTION C OSIZWENI (BOB'S SHOPPING COMPLEX).(A) TURN LEFT TO KHUZANI SHOPPING COMPLEX ON THE INTERSECTION TURN LEFT TO MSOMI, PROCEED AND TURN RIGHT TO MAKHANYA ROAD, PROCEED TILL INTERSECTION AND TURN RIGHT FIVE STAR SHOPPING CENTRE, TURN LEFT TO XOLANI HIGH SCHOOL ROAD, PROCEED TILL INTERSECTION AND TURN RIGHT TO EMPOMPINI CENTRE THEN TURN LEFT TO (R34) NEWCASTLE ROAD.(B) TURN RIGHT TO LONG HOMES AREA, PROCEED AND TURN LEFT TO TOPRANK, PROCEED UNTIL VALLEY CAFE INTERSECTION AND TURN RIGHT TO POLICE STATION ROAD AND ON THE INTERSECTION TURN LEFT TOWARD SIX, ZAMAZAMA, PROCEED TILL MAKHASANA INTERSECTION AND TURN RIGHT, PROCEED AND TURN LEFT TO EMPOMPINI, TURN LEFT TO (R34) NEWCASTLE ROAD.(C) PROCEED TO OSIZWENI HIGH SCHOOL TURN LEFT AND TURN RIGHT TO TOP RANK, PROCEED TILL VALLEY CAFE INTERSECTION, PROCEED TILL EGAGASINI GENERAL DEALER, PHUMLA MQASHI GENERAL DEALER, MAKHASANA GENERAL DEALER PROCEED AND TURN LEFT TO EMPOMPINI AREA AND TURN LEFT TO (R34) NEWCASTLE ROAD. TO NEWCASTLE.(A) PROCEED FROM MATHUKUSA INTERSECTION WITH (R34) NEWCASTLE ROAD TILL N11 (NATIONAL ROAD) TURN TO LEFT TO N11 THEN TURN RIGHT TO LADYSMITH ROAD, ALLEN STREET AND TURN LEFT TO KIRKLAND STREET TURN RIGHT TO VOORTREKKER AND TO NEWCASTLE TERMINUS AND RETURN.(B) PROCEED FROM MATHUKUSA INTERSECTION WITH (R34) NEWCASTLE ROAD TILL INTERSECTION TURN RIGHT TO N11 (NATIONAL ROAD) AND PROCEED TILL THE LEFT OFF-RAMP TO ALBERT WESSEL DRIVE AND PROCEED TO THE THIRD INTERSECTION AND TURN RIGHT TO LADYSMITH ROAD, ALLEN STREET AND TURN LEFT TO EITHER MURCHISON OR KIRKLAND STREET TURN RIGHT TO VOORTREKKER ROAD TO NEWCASTLE TERMINUS AND RETURN ALONG THE RESERVE ROUTE TO OSIZWENI. CONDITIONS: NO PICKING UP OR DROPPING OFF ON THE N34 AND N11.
12.2	(A) SEVENTIEN, TEKU, NINE MILES TILL MATHUKUSA INTERSECTION AND TURN RIGHT TO NEWCASTLE INDUSTRIAL, PROCEED WITH ASIPHEPHE ROAD TILL ALBERT WESSEL DRIVE ON THE THIRD INTERSECTION TURN RIGHT TO DIESEL STREET AND TURN RIGHT TO GUTENBERG ROAD AND TURN LEFT TO STEPHENSON STREET, PROCEED TILL INTERSECTION AND TURN LEFT TO MARCONI DRIVE, PROCEED AND TURN RIGHT TO ALBERT WESSEL DRIVE INTERSECTION, THEN TURN RIGHT TO FARADAY STREET AND TURN RIGHT TO INDUSTRIA STREET, PROCEED TILL INTERSECTION NEAR CEMETERY AND TURN LEFT TO VAN DER BIJL ROAD AND TURN RIGHT TO HARDWICK STREET TURN LEFT TO EITHER HARDING STREET OR MURCHISON STREET ON SECOND INTERSECTION TURN RIGHT TO ALLEN STREET AND TURN LEFT TO KIRKLAND STREET AND TURN RIGHT TO VOORTREKKER ROAD AND PROCEED TILL NEWCASTLE TERMINUS AND RETURN TO OSIZWENI. (B) (I) PROCEED FROM MATHUKUSA INTERSECTION WITH (R34) NEWCASTLE ROAD TILL N11 (NATIONAL ROAD) TURN LEFT TO N11 THEN TURN RIGHT TO LADYSMITH ROAD, ALLEN STREET AND TURN LEFT TO KIRKLAND STREET TURN RIGHT TO VOORTREKKER ROAD AND TO NEWCASTLE TERMINUS AND RETURN. (II) PROCEED FROM MATHUKUSA INTERSECTION WITH (R34) NEWCASTLE ROAD TILL INTERSECTION TURN RIGHT TO N11 (NATIONAL ROAD) AND PROCEED TILL THE LEFT OFF-RAMP TO ALBERT WESSEL DRIVE AND PROCEED TO THE THIRD INTERSECTION AND TURN RIGHT TO LADYSMITH ROAD, ALLEN STREET AND TURN LEFT TO EITHER MURCHISON OR KIRKLAND STREET, TURN RIGHT TO VOORTREKKER ROAD TO NEWCASTLE TERMINUS AND RETURN.



transport

Department:
Transport
Province of KwaZulu-Natal

GAZETTE

LGKZNG79-2018-
MAR

REGION: ALL

12.3 OSIZWENI TO MADADENI.

FROM SECTION C OSIZWENI (BOB'S SHOPPING COMPLEX) TURN LEFT TO KHUZANI SHOPPING COMPLEX ON THE INTERSECTION TURN LEFT TO MSOMI PROCEED AND TURN RIGHT TO KWA ? MAKHANYA ROAD PROCEED AND TURN RIGHT TO FIVES STAR SHOPPING CENTRE TURN LEFT XOLANI HIGH SCHOOL, PROCEED TILL INTERSECTIO AND TURN RIGHT TO EMPOMPINI CENTRE THEN TURN LEFT TO R34 ROAD TO NEWCASTLE PROCEED STRAIGHT TO SEVENTIEN, THEKU NINE MILES AND PROCEED TILL ON THE INTERSECTION TURN RIGHT TO MADADENI INDUSTRIAL AREA ROAD PROCEED TILL INDUSTRIAL AREA SECTION AND PROCEED BETWEEN SECTION 6 AND INDUSTRIAL AREA PROCEED TILL SECTION 6 AND SECTION 7 INTERSECTION AND TURN LEFT TO SECTION 6 BOUNDARY ROAD BETWEEN SECTION 6 AND SECTION 7 PROCEED VIA MADODA SHOPPING COMPLEX AND TURN LEFT TO AMAZULU HIGH SCHOOL ROAD AND ON THE INTERSECTION TURN RIGHT AND PROCEED TILL MADADENI HOSPITAL AND ZENZELE SHOPPING COMPLEX ON THE INTERSECTION TURN RIGHT AND PROCEED TILL INTERSECTION TURN LEFT TO MADADENI SHOPPING CHECKERS AREA AND PROCEED TILL CLINIC INTERSECTION AND TURN LEFT BETWEEN SECTION 2 AND 3 ROAD TILL INTERSECTION AND TURN LEFT TO MAGISTRATE ROAD AND PROCEED TILL MAGISTRATE AREA AND RETURN TO OSIZWENI(B). ON MADADENI INDUSTRIAL AREA INTERSECTION TURN LEFT TO MADADENI BOUNDARY ROAD AND PROCEED TILL MADADENI HOSPITAL INTERSECTION AND TURN RIGHT TO MADADENI HOSPITAL AND PROCEED TILL ZENZELE COMPLEX INTERSECTION AND PROCEED TILL INTERSECTION AND TURN LEFT TO CHECKERS ROAD AND PROCEED TILL CLINIC INTERSECTION AND TURN LEFT BETWEEN SECTION 2 AND 3 ROAD TILL INTERSECTION AND TURN LEFT TO MAGISTRATE AREA AND RETURN TO OSIZWENI.(C). AT THEKU INTERSECTION TURN RIGHT TO BLAAWBOSCH AREA AND PROCEED BETWEEN BLAAWBOSCH AND SECTION 7 ROAD ON THE INTERSECTION TURN LEFT TO SECTION 7 ROAD PROCEED TILL SECTION 6 AND SEVEN INTERSECTION ON AND TURN RIGHT TO BOUNDARY ROAD PROCEED VIA MADODA SHOPPING COMPLEX AND TURN LEFT TO AMA-ZULU HIGH SCHOOL ROAD AND ON INTERSECTION TURN RIGHT TILL INTERSECTION TURN RIGHT AND PROCEED AND TURN LEFT TO CHECKERS ROAD AND PROCEED TILL CLINIC INTERSECTION AND TURN LEFT BETWEEN SECTION 2 AND 3 ROAD PROCEED TILL INTERSECTION AND TURN LEFT TO MAGISTRATE ROAD PROCEED TILL MAGISTRATE AREA AND RETURN TO OSIZWENI.

MUNICIPAL NOTICES • MUNISIPALE KENNISGEWINGS

MUNICIPAL NOTICE 20 OF 2018

**uMkhanyakude District Municipal Managers Forum Meeting****AGREEMENT
FOR THE ESTABLISHMENT OF
A JOINT MUNICIPAL PLANNING TRIBUNAL**

entered into by and between:

Umkhanyakude DISTRICT MUNICIPALITY (Hosting Municipality)
Demarcation Code KZ27

and

Umhlabuyalingana LOCAL MUNICIPALITY
Demarcation Code KZ271

and

Jozini LOCAL MUNICIPALITY
Demarcation Code KZ272

and

Mtubatuba LOCAL MUNICIPALITY
Demarcation Code KZ275

and

Big-Five Hlabisa LOCAL MUNICIPALITY
Demarcation Code KZ276**6 December 2017 (MISA COGTA) *Final Draft*****Page 1**

NP SE
[Signatures]



uMkhanyakude District Municipal Managers Forum Meeting



1 PREAMBLE

- 1.1 Each party to this agreement is required, in terms of the Spatial Planning and Land Use Management Act ("the Act"), to establish a Municipal Planning Tribunal.
- 1.2 The parties have agreed to establish a District Joint Municipal Planning Tribunal (DJMPT) in terms of the Act.
- 1.3 This agreement is entered into, to record the parties' agreement for that purpose.

2 INTERPRETATION AND DEFINITIONS

- 2.1 The following words have the meanings given them, unless the context in which the word is used obviously gives it another meaning:

'Act' Spatial Planning and Land Use Management Act, Act 16 of 2013 (SPLUMA)
 'bylaw' means the Bylaw gazetted by each Local Municipality in terms of the Spatial Planning and Land Use Management Act, 13 of 2016

'commencement date' means the date set out in clause 4.1;

'municipal planning approval' means approval for land development as defined in the Act

'Parties' means the Umkhanyakude District Municipality, the Umhlabuyalingana Local Municipality, the Jozini Local Municipality, the Big-Five Hlabisa Local Municipality, and the Mtubatuba Local Municipality and acting jointly or individually as the context indicates and 'party' has the same meaning;

'Planning Technical Committee' means a technical support structure contemplated in section 30 of the Intergovernmental Relations Framework Act No 13 of 2005

'Municipal Manager's Forum' means a structure contemplated in section 30 of the Intergovernmental Relations Framework Act No 13 of 2005 and established in terms of section 6 of the Shared Services Agreement;

'Shared Services Agreement and associated business plans' means an agreement entered into by and between the parties on the day of 2017 in terms of the provisions of section 88 of the Local Government: Municipal Structures Act No 117 of 1998 whereby the parties co-operate in the delivery of development planning services to the public and share resources for that purpose;

'Authorised Official' means an official in the employ of a municipality concerned and responsible for decision making on certain categories of applications contemplated in terms of section 35(2) of SPLUMA;

'Municipal Registrar' as defined in the Bylaw of each municipality

'Hearing' comprises the meeting of the three members of a (Joint) Municipal Planning Tribunal required to assess and make a decision on each development application.

'Technical Advisor' means a person as defined in the SPLUMA Bylaws of each



6 December 2017 (MISA COGTA) *Final Draft*

NP

S'E

Page 2



[Handwritten signatures and initials]



uMkhanyakude District Municipal Managers Forum Meeting



municipality and described in paragraph 12 of this agreement.

The language of this agreement shall be the English language and any notice or other communication associated with this agreement shall, unless any provision of this agreement provides otherwise, be in that language.

In this agreement, unless the context clearly means otherwise:

- (a) any reference to an enactment is to that enactment at the date of signature of this agreement as amended or re-enacted from time to time during the currency of this agreement,
- (b) whenever any number of days is prescribed, such period shall be reckoned to exclude the first day and include the last day, unless the last day falls on a Saturday, Sunday or public holiday, in which case the last day shall be the immediately succeeding day which is not a Saturday, Sunday or public holiday,
- (c) if any provision of this Agreement is in conflict or inconsistent with any statute or the common law, the invalidity of any such provision shall not affect the validity of the remainder of the provisions hereof;

The termination of this agreement, whether by effluxion of time or any other reason whatsoever, shall not affect or terminate the provisions of this agreement that expressly or by necessary implication provide that they will operate after such termination.

3 ESTABLISHMENT OF JOINT MUNICIPAL TRIBUNAL

- 3.1 The Parties hereby establish a District Joint Municipal Planning Tribunal subject to and in accordance with the provisions of this agreement and the Act.
- 3.2 The Joint Municipal Planning Tribunal shall execute and carry out all the functions and duties vested in a Municipal Planning Tribunal under and in terms of each party's adopted Spatial Planning and Land Use Management Bylaws and associated municipal planning legislation.

4 DURATION OF AGREEMENT

- 4.1 This agreement shall commence on the day of 2017 and shall continue indefinitely until cancelled in terms of clause 4.2.
- 4.2 This agreement will be cancelled:
 - 4.2.1 by mutual written agreement of the parties;
 - 4.2.2 if any one party delivers a notice to the other parties giving such other parties 6 months' notice of its intention to cancel this agreement provided that any such notice may only be given to commence on the first day of the parties financial year to take effect on the last day of such financial year;
 - 4.2.3 upon one or more of the participating municipalities being wholly or partially combined with another municipality as contemplated in section 31 of the Local Government: Municipal Demarcation Act, 1998 (Act No 27 of 1998);



6 December 2017 (MISA COGTA) Final Draft

S.E

Page 3



Handwritten signatures and initials, including "S.E", "NP", "45", "SW", and "JPC".



uMkhanyakude District Municipal Managers Forum Meeting



5 ADMINISTRATION OF AGREEMENT

- 5.1 The administration of this agreement will be overseen by the District Municipal Manager's Forum with technical support provided by the District Planners' Forum, the parties hereby agree that this function will be deemed to have been allocated to the Municipal Manager's Forum.

6 COMPOSITION AND ESTABLISHMENT OF THE JOINT MUNICIPAL PLANNING TRIBUNAL

6.1 Composition of the District Joint Municipal Planning Tribunal:

- 6.1.1 The District Joint Municipal Planning Tribunal shall consist of at least 7 members
Bylaw made up follows:-

- (a) minimum of 1 official in the full-time service of Umhlabuyalingana municipality.
- (b) minimum of 1 official in the full-time service of Jozini municipality
- (c) minimum of 1 official in the full-time service of Big-Five Hlabisa municipality.
- (d) minimum of 1 official in the full-time service of Mtubatuba municipality.
- (e) minimum of 1 official in the full-time service of the Umkhanyakude district municipality
- (f) x1 person registered as a professional with the South African Council for Planners in terms of the Planning Profession Act, 36 of 2002.
- (g) x1 person registered as a professional with the Engineering Council of South Africa in terms of the Engineering Profession Act, 46 of 2000.
- (h) x1 person either admitted as an attorney in terms of the Attorney's Act, 53 of 1979 or admitted as an Advocate of the Supreme Court in terms of the Admission of Advocates Act, 74 of 1964.
- (i) An Environmental assessment practitioner registered with a voluntary association.

6.1.2 In addition to the criteria determined, the persons referred to in paragraph 6.1.1 (f) – (i) must have knowledge of spatial planning, land use management and land development or the law related thereto.

6.2 Invitations and nominations to serve on the Joint Municipal Planning Tribunal

- 6.2.1 The Parties, through the Municipal Managers forum, shall jointly issue an invitation and a call for nominations for persons referred to in clause 6.1.1 (f) – (i) to serve on the Joint Municipal Planning Tribunal in the manner and form provided for in the Spatial Planning and Land Use Management Act, Act 16 of 2013 and the SPLUMA Bylaw of each municipality
- 6.2.2 The Parties, through the Municipal Managers forum, shall jointly issue an invitation and a call for nominations for persons in the employ of KZN COGTA



6 December 2017 (MISA COGTA) *Final Draft*

S.E. NR Page 4



[Handwritten signatures and initials]



uMkhanyakude District Municipal Managers Forum Meeting



6.3 Joint evaluation panel

- 6.3.1 The Parties shall constitute a joint evaluation panel comprising members of the Municipal Manager's Forum to evaluate all nominations received, whether due to an invitation or call for nominations.
- 6.3.2 The joint evaluation panel of the Parties shall evaluate all nominations received and make recommendations to the municipal councils of the Parties including a recommendation with regard to the chairperson and deputy chairperson.

6.4 Officials in the full-time employ of the Parties to serve on Joint Municipal Planning Tribunals

- 6.4.1 The Parties shall designate officials as specified in paragraph 6.1.1 (a) to (e) to serve on the Joint Municipal Planning Tribunal and shall delegate the necessary authority to these officials.
- 6.4.2 The Parties shall review and amend, where necessary, the contracts of service of the officials designated to serve on the joint Municipal Planning Tribunal.
- 6.4.3 The Municipal Managers must, as soon as possible after the commencement of this agreement and thereafter from time to time as necessity dictates, subject to clause 6.1.1. (a) to (l), determine the number of members of the Joint Municipal Planning Tribunal and in the process ensure that there is an adequate spread of skill and experience on the Joint Municipal Planning Tribunal.
- 6.4.4 In making a determination in terms of clause 6.1.1.(a) to (e), the Municipal Manager's Forum must take into account the relative resources of each party, the number of applications for municipal planning approval that each party may reasonably expect to receive requiring consideration by the Joint Municipal Planning Tribunal, the complexity and nature of such expected applications and the extent of development in the area of each party and it shall allocate the number of members of the Joint Municipal Planning Tribunal to each party in a just and equitable manner consistent with each party's expected need for and engagement with the Joint Municipal Planning Tribunal.

6.5 Maintenance of joint Municipal Planning Tribunal membership

- 6.5.1 The Municipal Managers Forum may revise the determination made in 6.1.1. (a) to (e) from time to time, as circumstances dictate to ensure compliance with minimum requirements.

6.6 Seat of the joint Municipal Planning Tribunal

- 6.6.1 The Joint Municipal Planning Tribunal's offices shall be located in the offices of the District Municipality.



6 December 2017 (MISA COGTA) *Final Draft*

NP S.E Page 5





uMkhanyakude District Municipal Managers Forum Meeting



- 6.6.2 The meetings/hearings of the Joint Municipal Planning Tribunal shall be held at the offices of the municipality in whose municipal area the land which the land development or land use application that must be considered and determined by the Municipal Planning Tribunal relates to, is located; or
- 6.6.3 The meetings of the Joint Municipal Planning Tribunal shall be held by agreement at the offices of one of the municipalities when more than one application is heard by the Tribunal.

6.7 Publication of notice

- 6.7.1 Once agreement has been reached on the contents of this Agreement, the Agreement will publish, as required in terms of section 34(3) of the Act, in the Provincial Gazette and a newspaper circulating in each of the participating municipalities (Parties)
- 6.7.2 When the Joint Municipal Planning Tribunal is ready to commence operations, the municipal managers of the Parties, shall jointly publish the notice referred to in section 37(4) of Act, in the Provincial Gazette

7 CONDITIONS OF EMPLOYMENT AND REMUNERATION OF MEMBERS

- 7.1 The conditions of employment and the remuneration of the officials of the Joint Planning Tribunal is the responsibility of the party that appointed such member and it shall administer such appointment accordingly.
- 7.2 Each party must ensure that the conditions of service and job description of any of its employees appointed to be a member of the Joint Municipal Planning Tribunal enables such employee to serve as such member without let or hindrance.
- 7.3 Members drawn from private sector will be remunerated in terms of the employment agreement, and paid by the municipality who contracted the services.
- 7.4 The Municipal Manager of each party must apply and enforce the provisions of its Bylaw and of the Municipal Planning Legislation adopted by each participating municipality that apply to the operations of the Joint Municipal Planning Tribunal.

8 PERIOD OF OFFICE OF MEMBERS

- 8.1 The term of office of all members of the Joint Municipal Planning Tribunal shall be commensurate with the period that the Joint Municipal Planning Tribunal is established, subject to the provisions of section 37(1) of the Act. The option to extend the term of office beyond 5 years but limited to a maximum of 10 years may be exercised by the Municipal Managers Forum. See Bylaws
- 8.2 A member of the Joint Municipal Planning Tribunal will cease to be a member of such Tribunal:



6 December 2017 (MISA COGTA) Final Draft

NP S.E Page 6



[Handwritten signatures and initials]



uMkhanyakude District Municipal Managers Forum Meeting



on the death of such member;

- 8.2.2 in the case of the resignation of such member made in writing and submitted to the Municipal Manager of the party that appointed such member;
- 8.2.3 by resolution, made on good and sufficient grounds, adopted by the Municipal Council of one or more of the parties.

8.3 For the purposes of clause 8.2.3, good and sufficient grounds shall be restricted to one or both of the following:

- (a) That the member has failed to attend meetings of the Joint Municipal Planning Tribunal when he or she was, in terms of this agreement, obliged to attend such meetings unless he or her or due to ill-health or close family bereavement.
- (b) That the members' participation in the work of the Joint Municipal Planning Tribunal is of such a poor standard, objectively determined, so as to undermine the effectiveness and efficiency of the Tribunal.

9 CHAIRPERSON AND DEPUTY CHAIRPERSON

- 9.1 The Municipal Manager's Forum must designate a chairperson and a deputy chairperson for the Joint Municipal Planning Tribunal from the members who are registered planners, attorneys or advocates.
- 9.2 The deputy chairperson of the Municipal Planning Tribunal must act in the place of the chairperson of a Municipal Planning Tribunal whenever the chairman is not available.
- 9.3 If the office of a deputy chairperson of the Joint Municipal Planning Tribunal is vacant, or if a deputy chairperson is unable to act as chairperson, the Municipal Managers Forum must designate one of the remaining members who are registered planners, attorneys or advocates to that post
- 9.4 The Municipal Manager's Forum may, for good and sufficient reason, revoke the appointment of a member of the Municipal Planning Tribunal as chairperson or deputy chairperson and replace such person by another member of the Municipal Planning Tribunal to those offices.

10 FUNDING

- 10.1 Each party is responsible for the cost of the operation of the District Joint Municipal Planning Tribunal on a pro rata basis per application.

11 INDEPENDENCE OF TRIBUNAL

- 11.1 The District Joint Municipal Planning Tribunal must exercise its powers in an independent manner, free from governmental or any other outside interference or influence, and in accordance with the highest standards of integrity, impartiality, objectivity and professional ethics.
- 11.2 No person, municipality or organ of state may interfere with the functioning of the Joint Municipal Planning Tribunal.



6 December 2017 (MISA COGTA) *Final Draft*

NP 5 E

Page 7



[Handwritten signatures and initials]



uMkhanyakude District Municipal Managers Forum Meeting



12 TECHNICAL AND OTHER ADVISERS

12.1 The Municipal Managers Forum shall establish and maintain-

- (a) a database of public sector technical and other advisers; and
- (b) a database of private sector technical and other advisers.

12.2 The Parties shall before publication of this Agreement referred to in clause 6.7.1-

- (a) publish an invitation in one newspaper circulating in the municipal areas of the Parties for persons referred to in regulation 3(3) to be registered on the database of private sector technical and other advisers and may determine conditions for incorporation into that database.

12.3 The chairperson shall appoint technical and other advisers to assist the Joint Municipal Planning Tribunal per application that it has to consider and determine, if necessary.

12.4 The chairperson shall first consider appointing an adviser from the database of public sector technical and other advisers and only if there is no such adviser available or no adviser available with the requisite knowledge and skill, shall the chairperson consider an adviser from the database of private sector technical and other advisers.

12.5 The municipality whose application is under consideration, is responsible to remunerate the technical or other adviser for services rendered to the Joint Municipal Planning Tribunal, if that adviser is not a public service official.

12.6 The Municipal Manager's Forum must, in collaboration with the parties and in accordance with such conditions as may be agreed upon, secure the services of appropriate technical advisors to provide advice and assistance to the Joint Municipal Planning Tribunal as requested from time to time by the chairperson of the Joint Municipal Planning Tribunal.

13 APPLICATIONS TO BE CONSIDERED AND DECIDED BY THE DISTRICT JOINT MUNICIPAL PLANNING TRIBUNAL

13.1 The Parties have categorized applications in accordance with the SPLUMA Regulations and gazetted it in their respective SPLUMA Bylaws.

13.2 The Parties shall refer such categories of applications in terms of their respective Spatial Planning and Land Use Management Bylaws to the joint Municipal Planning Tribunal.

13.3 The Joint Municipal Planning Tribunal shall exercise and perform the powers, duties and functions of a Municipal Planning Tribunal referred to in the Act, and SPLUMA Bylaws of the Parties.

14 APPLICATIONS AND PROCESS OF DISTRICT JOINT MUNICIPAL PLANNING TRIBUNAL

14.1 Land development and land use application shall be submitted by an applicant to the municipality in whose municipal area the land to which the application relates, is located.



6 December 2017 (MISA COGTA) *Final Draft*

AP 5-E Page 8



[Handwritten signatures and initials]



uMkhanyakude District Municipal Managers Forum Meeting



- 14.2 The municipality in whose municipal area the land to which the application relates, is located, shall undertake all the required public participation procedures, intergovernmental participation procedures and internal procedures.
- 14.3 On receipt of an application, the Tribunal Chairperson shall evaluate the application and decide on the knowledge and skills required to consider and determine the application and designate the necessary members to so consider and determine that application, including the presiding officer.
- 14.4 The Chairperson shall nominate no less than three members to consider and decide an application.
- 14.5 The costs of the appointment of the Registrar serving the Joint Municipal Tribunal must be borne by the hosting municipality, who will recoup this cost from the other parties.
- 14.6 The administrative work required to be undertaken to manage and operate the Joint Municipal Planning Tribunal shall be carried out at the offices of the hosting Municipality.
- 14.7 The Registrar must, on receipt of the notice and documents in consultation with the chairperson of the Joint Municipal Planning Tribunal, make such arrangements as are necessary to notify at least 3 members of the Joint Planning Tribunal to conduct a hearing.
- 14.8 The Municipal Registrar, where an application is ready for submission to the Joint Municipal Planning Tribunal, shall deliver to members of the hearing such application as required to be placed before the Joint Municipal Planning Tribunal.
- 14.9 Sittings of the Joint Municipal Planning Tribunal shall, as far as is reasonably possible, be held at the offices of the party from whom an application for municipal planning authority is submitted for decision by the Joint Municipal Planning Tribunal or at a place arranged by such party.
- 14.10 If more than one application is to be submitted to a hearing then such hearing shall be held at a place determined by the chairperson of the Joint Municipal Planning Tribunal, after consultation with the Municipal Authorized Official.

15 HEARING AND DECISIONS

- 15.1 The chairperson of the Joint Municipal Planning Tribunal, in consultation with the Registrar, must refer an application to a hearing comprised of at least three members of the Joint Municipal Planning Tribunal designated by the chairperson for the purposes of:
 - a) making a recommendation on a particular application for municipal planning approval to the municipality; or
 - b) deciding a particular application for municipal planning approval by delegated authority,
- 15.2 At least one of the members to whom an application for municipal planning approval has been referred to must be:



6 December 2017 (MISA COGTA) Final Draft

Page 9



[Handwritten signatures and initials: S.E., NP, SMC, etc.]



uMkhanyakude District Municipal Managers Forum Meeting



- a registered planner, attorney or advocate;
 - an official employed by the municipality;
 - a person from outside the municipal service,
 - one of whom must be designated as the Presiding Officer for all matters related to that application.
- 15.3 A recommendation or decision on an application for municipal planning approval is decided by a majority of the members at a hearing designated by the chairperson of a Municipal Planning Tribunal.
- 15.4 The Chairman has a casting vote in the event of an equality of votes.
- 15.5 The Chairman must sign the decision of the hearing of the Joint Municipal Planning Tribunal.
- 15.6 The Registrar must, once the Joint Municipal Planning Tribunal has made a decision, or on its instructions, refer the application back to the relevant Municipal Registrar concerned with the decision or instruction of the Joint Municipal Planning Tribunal.
- 15.7 On receipt of the decision or instruction the Municipal Authorised Official must proceed therewith in terms of the Spatial Planning and Land Use Management Bylaw of the municipality in whose area of jurisdiction the application is lodged.
- 16 ASSETS
- 16.1 The District Joint Municipal Planning Tribunal shall not acquire any assets or incur liabilities and shall not employ any staff.
- 17 TRANSITION
- 17.1 If this agreement is cancelled for any reason whatsoever, then, despite such cancellation, the Joint Municipal Planning Tribunal must remain in existence and complete all applications then before it unless:
- 17.1.1 Such application is transferred, with the consent of the parties to the application, to a Municipal Planning Tribunal established by the parties to this agreement for their own areas of jurisdiction, or
- 17.1.2 Such application is transferred, with the consent of the parties to the application, to another Joint Municipal Planning Tribunal having jurisdiction, or
- 18.1.3 Acceptable arrangements are made by unanimous agreement by the parties to deal with such existing applications.
- 18 DISPUTES
- 18.1 Any dispute which arises between the Parties in connection with the interpretation of or giving effect to this Agreement shall be resolved amicably through consultation and negotiation.



6 December 2017 (MISA COGTA) *Final Draft*

Page 10



Handwritten signatures and initials: S.E., MP, and others.



uMkhanyakude District Municipal Managers Forum Meeting



18.2 Should a dispute remain unresolved, the provisions of the Intergovernmental Relations Framework Act, 13 of 2005 shall apply in the absence of specific dispute resolution measures prescribed by the Act.

19 LIMITATION OF LIABILITY

19.1 Notwithstanding anything contained in this Agreement, the Parties' maximum liability shall be limited to -

- (a) an act or omission of the authorized official referred to in section 35(2) of the Act; and
- (b) the act or omission of a member of the Joint Municipal Planning Tribunal in the year that the Party is responsible for the operational expenses of the Joint Municipal Planning Tribunal.

20 MISCELLANEOUS AND FURTHER INTERPRETATION

20.1 This agreement constitutes the entire contract between the parties relative to the subject matter hereof and this agreement cancels any prior agreement between the parties with regard to the subject matter hereof unless specified to the contrary.

20.2 No variation of any of the terms and conditions of this agreement, including to this clause, will be binding on the parties unless committed to writing and signed by them respectively.

20.3 No indulgence that any party may grant to any other shall prejudice or constitute a waiver of the rights of the grantor, who shall not thereby be precluded from exercising any rights against the grantee that may have arisen in the past or might arise in the future.

20.4 Provided that the onus shall be on the party giving the notice to prove delivery, any notice required to be given to the other parties under this agreement shall be deemed to have been received:

21.4.1 immediately if hand delivered to the address of the receiving party recorded under or in terms of clause 15.5;

21.4.2 within 72 hours of being posted by pre-paid registered post and addressed to the receiving party at the address recorded in clause 15.5; and

21.4.4 immediately if sent by email or fax at the address or telefax number of the receiving party recorded in clause 15.5.

20.5

20.6 The parties to this agreement choose domicilium citandi et executandi for all purposes under this agreement at the following address and contact particulars:



6 December 2017 (MISA COGTA) *Final Draft*

Page 11



[Handwritten signatures and initials]

**uMkhanyakude District Municipal Managers Forum Meeting****Umkhanyakude District Municipality:**

[a]. Postal Address: P.O. Box 449, Mkhuze, 3965

Physical Address: Harlingen No. 3433, Kingfisher Road, Mkhuze

Fax No: 035 573 1094

Email:

Umhlabyalingana Local Municipality:

[a]. Postal Address: Private Bag X901, Kwa-Ngwanase, 3973

Physical Address: Manguzi Main Road/R22

Fax No: 035 592 0672

Email: ZiyandaM@mhlabyalingana.gov.za

Jozini Local Municipality:

[a]. Postal Address: Private Bag x028, Jozini, 3969

Physical Address: Circle Street, Bottom Town, Jozini

Fax No: 035 572 1423

Email: jkhumalo@jozini.gov.za

Big 5 Hlabisa Local Municipality:

[a]. Postal Address: P.O. Box 387, Hlabisa, 3937

Physical Address: Lot 808 of Masson Street, Hlabisa, 3937

Fax No: 035 838 1015

Email:

Mtubatuba Local Municipality:

[a]. Postal Address: P O Box 52, Mtubatuba, 3935

Physical Address:

Fax No: 035 550 0060

Email: mm@mtubatuba.org.za



6 December 2017 (MISA COGTA) Final Draft

MP 5 E Page 12



[Handwritten signatures and initials]



uMkhanyakude District Municipal Managers Forum Meeting



20.7 Either party may alter any detail contained in clause 17.5 on giving the other party 7 days written notice thereof.

20.8 Notwithstanding anything to the contrary in this agreement contained, a written notice or communication actually received by a Party shall be adequate written notice or communication to it, notwithstanding that it has not been sent or delivered at a chosen domicilium citandi et executandi.

Signed at Mkuzel on the 05 day of February 2018 by S.E. Bukhosini in his capacity as the Municipal Manager of Umkhanyakude District Municipality, he/she being duly authorised by a resolution adopted by the Municipal Council of that Municipality Reference Date

WITNESS

Signed at Umkhlabuyalingana on the 02 day of February 2018 by Mrs N.P. Gamede in his capacity as the Municipal Manager of Umkhlabuyalingana Local Municipality, he/she being duly authorised by a resolution adopted by the Municipal Council of that Municipality Reference Date

WITNESS

Signed at Jozini on the 24 day of JANUARY 2017 by MR. J.F.K. KHUMALO in his capacity as the Municipal Manager of Jozini Local Municipality, he/she being duly authorised by a resolution adopted by the Municipal Council of that Municipality Reference J.M.C.37 Date 01.01.2015

WITNESS





uMkhanyakude District Municipal Managers Forum Meeting



Signed at Matubatuba on the ... day of 01/02/2018 2017 by
M. J. A. Ngomenezul in his capacity as the Municipal Manager of Matubatuba Local
 Municipality, he/she being duly authorised by a resolution adopted by the Municipal Council of that
 Municipality Reference Date

WITNESS

.....

.....

Signed at Hlabisa on the 31st day of January 2018 by
 in his capacity as the Municipal Manager of Big-Five Hlabisa Local
 Municipality, he/she being duly authorised by a resolution adopted by the Municipal Council of that
 Municipality Reference Date 31/1/2018
BHMK 12/2017

WITNESS

.....

.....



6 December 2017 (MISA COGTA) *Final Draft*

Page 14



MUNICIPAL NOTICE 21 OF 2018**UMZIMKHULU LOCAL MUNICIPALITY****KWAZULU-NATAL SPATIAL PLANNING AND LAND USE MANAGEMENT ACT, 2013 (SPLUMA) (ACT NO. 16 OF 2013).****UMZIMKHULU LOCAL MUNICIPALITY SPATIAL PLANNING AND LAND USE MANAGEMENT BY-LAW, 2017: APPOINTMENT OF MEMBERS TO THE UMZIMKHULU LOCAL MUNICIPALITY MUNICIPAL PLANNING TRIBUNAL**

In terms of Item 8 of the Umzimkhulu Municipality Spatial Planning and Land Use Management By-law, 2017 read with section 35(1) of the Spatial Planning and Land Use Management Act, 2013 (Act No. 16 of 2013) the Umzimkhulu Local Municipality has appointed the following persons as members of the Umzimkhulu Local Municipality Municipal Planning Tribunal (MPT) for a period of five (5) years from date of this notice —

Mr. T Maphumulo	Deputy Manager: Planning and Housing (Chairperson)
Ms. N Tyekela	General Manager: Strategic Planning, Housing and LED (Deputy Chairperson)
Ms P Diko	Development Administrator
Mr M Luthuli	Town Planner – Harry Gwala District Municipality
Mr Mbongeni Hlongwa	Town Planner – Gabhisa Planning and Investments
Mr. N Sithole	Civil Engineer – Umpisi Engineers
Mr..S Whitaker	Environmental Practitioner – Eviro Edge

Z.S SIKHOSANA
MUNICIPAL MANAGER
UMZIMKHULU LOCAL MUNICIPALITY

MUNICIPAL NOTICE 22 OF 2018**MANUAL****On the functions of and index to records held by the
KING CETSHWAYO DISTRICT MUNICIPALITY**

**Compiled in compliance with Part 3 chapter 2 (section 14) the Promotion of
Access to Information Act
TABLE OF CONTENTS**

1. Introduction
2. Access procedure
3. Contact information
4. Structure and functions
5. Public services
6. Public participation and remedies
7. Records description
8. Records available without recourse to the Act

July 2017

MANUAL

On the functions of and index to records held by the KING CETSHWAYO DISTRICT MUNICIPALITY

1. INTRODUCTION

- 1.1 Brief historical background to the public body.

The uThungulu District Municipality came into being at the time of the elections held on 5th December 2000. It succeeded the uThungulu Regional Council. It is now known as King Cetshwayo District Municipality as from 26 July 2016.

- 1.2 The Promotion of Access to Information Act gives effect to the constitutional right of access to any information held by the State that is required for the exercise or protection of those rights. The Act applies to all recorded information regardless of form or medium in the possession or under the control of a public body whether or not that public body created it.
- 1.3 This manual has been compiled in terms of section 14 of the Act to facilitate requests for access to records held by the King Cetshwayo District Municipality.
- 1.4 The guide referred to in section 14(1)(c) and 10 of the Act has not yet been compiled by the Human Rights Commission.

2. ACCESS PROCEDURE

- 2.1 Certain records are published and are therefore available without recourse to the provisions of this act. Categories of records that have been published are listed in section 8 below.
- 2.2 Access to other records of the body must be requested from the Information Officer in terms of the procedures defined in sections 17-32 of the act.
- 2.3 Prescribed request forms can be obtained from the Information and Deputy Information officers as listed below and at the address listed below.

July 2017

3. CONTACT INFORMATION

Information Officer

Name : vacant
Designation : Municipal Manager
Telephone : 035 7992501
Fax : 035 7891409
Address : King Cetshwayo House, Krugerrand, Richards Bay
Address : Private Bag X1025, Richards Bay, 3900
Email :

Deputy Information Officers

Name : vacant
Designation : Deputy Municipal Manager: Planning and Development
Telephone : 035 7992503
Fax : 035 7891409
Address : King Cetshwayo House, Krugerrand, Richards Bay
Address : Private Bag X1025, Richards Bay, 3900
Email :

Name : N Biyase
Designation : Deputy Municipal Manager: Technical Services
Telephone : 035 7992511
Fax : 035 7891409
Address : King Cetshwayo House, Krugerrand, Richards Bay
Address : Private Bag X1025, Richards Bay, 3900
Email :

Name : Adv. N Xulu
Designation : Deputy Municipal Manager: Corporate Services
Telephone : 035 7992505
Fax : 035 7891409
Address : King Cetshwayo House, Krugerrand, Richards Bay
Address : Private Bag X1025, Richards Bay, 3900
Email : xulun@kingcetshwayo.gov.za

Name : T Mnguni
Designation : Deputy Municipal Manager: Community Services
Telephone : 035 7992500
Fax : 035 7891409
Address : King Cetshwayo House, Krugerrand, Richards Bay
Address : Private Bag X1025, Richards Bay, 3900
Email : mngunit@kingcetshwayo.gov.za

Name : C Reddy
Designation : Deputy Municipal Manager: Financial Services
Telephone : 035 7992508
Fax : 035 7891409
Address : King Cetshwayo House, Krugerrand, Richards Bay
Address : Private Bag X1025, Richards Bay, 3900
Email : Reddyc@kingcetshwayo.gov.za

Website address www.uthungulu.org.za
Information at info@uthungulu.co.za

July 2017

4. STRUCTURE AND FUNCTIONS

VISION

Our vision is an economically sound district with effective infrastructure and a district municipality that empowers people; protects the environment and demonstrates leadership excellence.

MISSION

Our mission is to develop and maintain effective and efficient managerial processes and to ensure the creation of a prosperous district by:

- Providing a high standard of essential basic services
- Supporting sustainable local economic development and
- Encouraging community participation in service delivery projects.

CORE VALUES

- Integrity
- Transparency
- Commitment
- Co-operation
- Innovation
- Accountability

King Cetshwayo District Municipality's area of jurisdiction stretches from Gingindlovu in the South to KwaMbonambi in the north and inland to Nkandla, covering an area of over 8 200 square kilometers. Of this, 5800 square kilometers is tribal land falling under 44 different traditional tribal authorities.

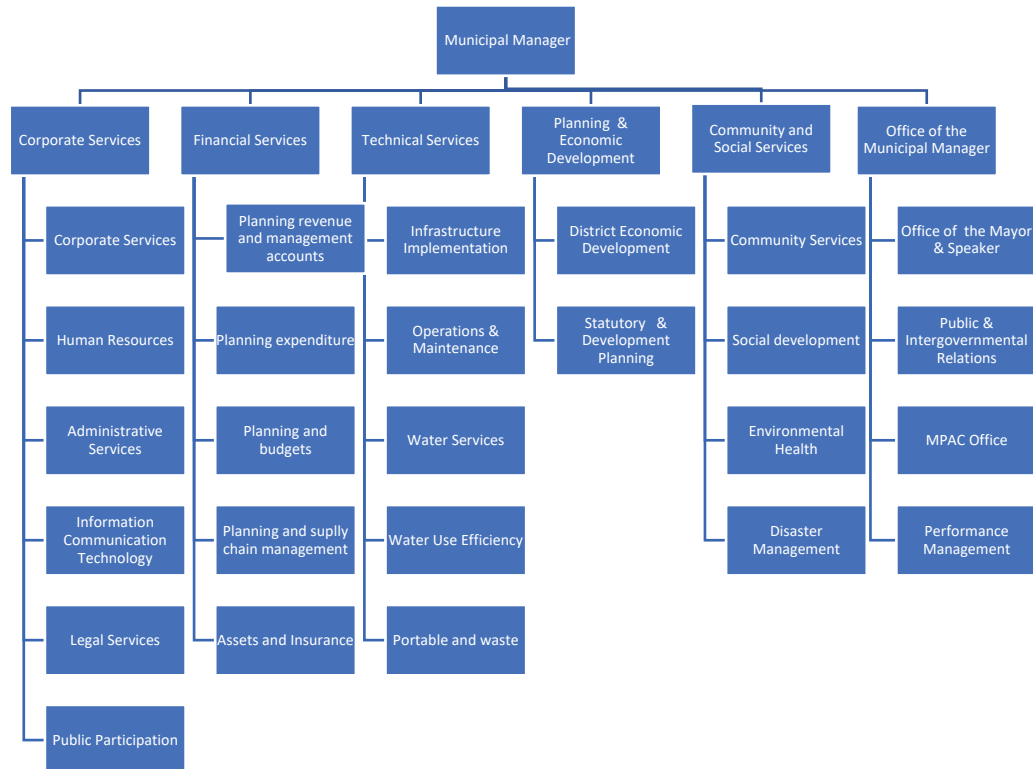
Our functions include:

- Integrated development planning for the district as a whole, including a framework for integrated development plans for local municipalities in the King Cetshwayo District;
- The supply of water and sanitation services as the Water Services Authority (WSA) in the district, excluding the interim areas authorized by the Minister of Water Affairs;
- Regional solid waste including:
 1. A waste disposal strategy
 2. The regulation of waste disposal
 3. The establishment, operation and control of a regional solid waste site and bulk waste transfer stations in the local municipalities currently supported by King Cetshwayo District Municipality.
- Regulation of passenger transport services;
- The creation, conduct and control of fresh produce markets and abattoirs serving the area of a major proportion of municipalities in the district;
- Primary health care facilities in the district
- Promotion of local tourism for the area of the district municipality;
- Municipal public works relating to any of the functions allocated to the district municipality
- The receipt, allocation and, where applicable, the distribution of grants made to the District Municipality by Provincial or National government ;

July 2017

- The imposition and collection of taxes, levies and duties as related to the above functions or as may be assigned to the district municipality in terms of national legislation.

ORGANOGRAM OF KING CETSHWAYO DISTRICT MUNICIPALITY



5. PUBLIC SERVICES

King Cetshwayo District Municipality plays an important role in bringing investment to the region and uplifting rural areas by providing municipal infrastructure and services. It is responsible for providing basic services such as water and sanitation.

The Municipality plays an important role in facilitating economic development in the region by pursuing partnerships with the private sector to provide equitable and sustainable services. It also relies on good relations with the local business community, which funds its sustainable development initiatives through the payment of monthly levies.

6. Public participation and remedies

An Executive Committee consisting of the Mayor as chairman and eight members manages the King Cetshwayo District Municipality. A total of 41 councillors serve on the Council; 17 of them directly elected and 24 from the local Municipalities in the district, which include Mfolozi, uMhlathuze, uMlalazi, Mthonjaneni and Nkandla.

Public participation in the formulation of policies and the exercise of powers or performance of duties by the body is through the electoral process. Should King Cetshwayo District Municipality or any of its officials seem to be derelict in their duty, or fail to fulfill their

July 2017

mandate, the public has recourse in the first instance, to the Director of the department concerned. Failure to obtain satisfaction would result in a direct appeal to the Municipal Manager. If the problem is still not resolved, it should be taken to the Mayor. Should this not have the desired effect, the final resort would be to the Minister of Local Government and Traditional Affairs.

7. RECORDS DESCRIPTION

Records at King Cetshwayo District Municipality are managed by means of a centralised classification scheme with centralised control. Files no longer active are transferred to a commercial records centre. Retention schedules have been acquired; therefore records are destroyed or transferred to the Provincial Archives as in terms of the disposal authorities.

Building and Grounds

Acquisition and disposal of buildings/grounds
Maintenance of buildings/grounds

Community Services

Organising youth events
Organising gender events
Organising sporting events
Organising cultural events
Health management
Crime prevention
Integrated Development Plan Implementation

Council Matters

Council meetings
Committee meetings
Councillors
Council support
Individual Councils
Co-ordination of elections

Domestic Supplies and Services

Acquisition of domestic supplies
Disposal of surplus/redundant/obsolete stock
Acquisition of domestic services
Fleet management
Reports

External Meetings and Gatherings

Associations
Committees
Institutions
Other bodies
Gatherings

Finance

Budgets
Levy Collection
Payments
Insurance
Banking services
Grant funding
Investments

July 2017

Loans
Audits
Financial Statements
Trusts
Reports
Tenders and Quotations
Contracts
Payments certificates
Registration of assets
Reconciliations

Human Resource Management

Development procedures
Determination of Conditions of Service
Structuring
Job descriptions
Recruitment
Performance management
Workplace skills
Benefits and allowances
Labour relations
Staff Reports

Information Systems

Information systems
Geographic information system
Information Technology

Legal matters

Legal opinions and Court decisions
Claims
Prosecutions
Compliance with legislation
Appointment of consultants and contractors
Risk matters

Legislation

Parliamentary legislation
Provincial Legislation
Council by-laws
Council regulations

Municipal Engineering Services

Water and Sanitation
Electricity supply services
Free basic services
Shared Services

Organisation and Control

Privatisation
Grading of local authority
Delegations
Management
Partnerships
Records control
Reports and returns

July 2017

Planning and Development

Integrated Development Plan
Sector plans
Town and Regional planning
Environmental management

Project Management

Administration of service providers
Tender documents
Project budgets
Reports
Handover and commissioning

Public Relations

Advertising
Request for Sponsorship
Preparation of Speeches
Collection of King Cetshwayo History
Internal communication
Community liaison
Media Liaison
Management of corporate identity
Participation in events
Preparation of publications

Reports

Annual/quarterly
Individual reports

Tourism

Compilation of calendar of events
Marketing and tourism research
Marketing
Marketing tools
Liaison
Arrangement of tours
Preparation of tourism products
Reports

8. RECORDS AVAILABLE WITHOUT RECOURSE TO THE ACT

Newsletters
Tourism brochures
Maps
Information booklets on services
Investment Profile
Annual Report
Integrated Development Plan
Sectoral Plans
Tenders awarded
Press releases
Geographical information
Statistics
Vacancies

July 2017



King Cetshwayo District Municipality

AUTOMATICALLY AVAILABLE RECORDS AND ACCESS TO SUCH RECORDS:
(Section 15 of the Promotion of Access to Information Act, 2000 (Act 2 of 2000))

[Regulation 5A]

DESCRIPTION OF CATEGORY OF RECORDS AUTOMATICALLY AVAILABLE IN TERMS OF SECTION 15(1)(a) OF THE PROMOTION OF ACCESS TO INFORMATION ACT, 2000	MANNER OF ACCESS TO RECORDS (e.g. website)(SECTION 15(1)(a))
FOR INSPECTION IN TERMS OF SECTION 15(1)(a)(i):	
Integrated Development Plans Sector Plans Service Delivery Business Implementation Plans Organisational Structure Maps Annual Reports Tenders Awarded Mayor's Speeches Government Gazettes Council Policies Memoranda of Understanding Service Level Agreements Council agendas and Minutes	The records may be accessed for inspection at the Office of the Information Officer as follows: Municipal Manager Tel: 035 7992500 Fax: 035 7891409 Email: sceo@kingcetshwayo.gov.za www.uthungulu.org.za King Cetshwayo House Corner Barbados & Krugerrand Street CBD Richards Bay, 3900
FOR PURCHASING IN TERMS OF SECTION 15(1)(a)(ii):	
Bid Documents Maps	The Bid Documents can be purchased at King Cetshwayo District Municipality Offices: King Cetshwayo House, Corner Barbados & Krugerrand Street, CBD, Richards Bay.

July 2017

FOR COPYING IN TERMS OF SECTION 15(1)(a)(ii)	
Integrated Development Plans Sector Plans Service Delivery Business Implementation Plans Organisational Structure Maps Annual Reports Mayor's Speeches Government Gazettes	Documents may be accessed for copying in terms of the approved Council rates and tariffs for the year at King Cetshwayo Offices.
AVAILABLE FREE OF CHARGE IN TERMS OF SECTION 15(1)(a)(iii)	
Ezisematheni staff newsletter, Izindaba Ezimtoti Newsletter Council agendas Council Minutes Council Policies Tourism Brochures Information Booklet on Services Vacancies Geographical Information	The records may be accessed free of charge at the King Cetshwayo District Municipality Offices: King Cetshwayo House, Corner Barbados & Krugerrand Street, CBD, Richards Bay.

July 2017

MUNICIPAL NOTICE 23 OF 2018



KING CETSHWAYO
DISTRICT MUNICIPALITY

**STANDING RULES AND
ORDERS**

Dm#107330 v1 13/07/2016

RULES AND ORDERS OF MUNICIPAL COUNCILS AND COMMITTEES OF THE COUNCIL BY-LAW

Be it enacted by the Council of King Cetshwayo District Municipality, in terms of SECTION 156(2) of the Constitution of the Republic of South Africa, 1996, read with 11(3)(m) of the Local Government: Municipal Systems Act, 2000 (Act No 32 of 2000), as follows:

ARRANGEMENT OF SECTIONS

CHAPTER 1

- | | | |
|-----------|--------------------|------------|
| 1. | Definitions | 1-4 |
|-----------|--------------------|------------|

CHAPTER 2

APPLICATION AND INTERPRETATION OF RULES AND ORDERS

- | | | |
|-----------|---|------------|
| 2. | Application of these Rules and Orders | 5 |
| 3. | Interpretation of these Rules and Orders | 5-6 |

CHAPTER 3

FREQUENCY, ADMISSION OF PUBLIC AND NOTICE OF MEETINGS

- | | | |
|-----------|---|-------------|
| 4. | Council meetings | 7 |
| 5. | Admission of public | 7-8 |
| 6. | Notice to attend an ordinary council meeting | 8 |
| 7. | Special meetings | 8-9 |
| 8. | Services of notices and agenda | 9-10 |
| 9. | Non-receipt of notice | 10 |

CHAPTER 4

QUORUM

- | | | |
|------------|--|-----------|
| 10. | Quorum | 10 |
| 11. | Cancellation and adjournment in absence of quorum | 11 |

CHAPTER 5**ATTENDANCE**

12.	Attendance	12
13.	Leave of absence	12-14
14.	Non-attendance	14-15

CHAPTER 6**ADJOURNMENT**

15.	Adjournment meeting	16
16.	Continuation meeting	16

CHAPTER 7**PROCEEDINGS**

17.	Speaker and Chairpersons of meetings	17
18.	Minutes	18
19.	Order of business	19-20
20.	Confirmation of minutes of previous meeting	20
21.	Deputations	20-21
22.	Reports	21
23.	Motion	21-22
24.	Questions	23
25.	Supply of information to Councillors	23
26.	General matters of an urgent nature	23
27.	Interpretation	24
28.	In-committee	24-25

CHAPTER 8**VOTING**

29.	Decisions by voting	26
30.	Method of voting	27
31.	Dissenting votes and abstention	27

Dm#107330 v1 13/07/2016

CHAPTER 9**REVOCATION OF COUNCIL AND COMMITTEE RESOLUTIONS**

- | | | |
|------------|--|-----------|
| 32. | Revocation of Council resolutions | 28 |
| 33. | Revocation of Committee resolutions | 28 |

CHAPTER 10**DEBATE**

- | | | |
|------------|---|-----------|
| 34. | Opportunity to speak | 29 |
| 35. | Relevance | 29 |
| 36. | Length of Speeches | 29 |
| 37. | Councillors to speak only once | 29 |
| 38. | Precedence of the Speaker or Chairperson | 30 |
| 39. | Points of order | 30 |
| 40. | Explanation | 30 |

CHAPTER 11**CONDUCT**

- | | | |
|------------|--|--------------|
| 41. | General conduct | 31-32 |
| 42. | Misconduct and Disorderly Conduct of Councillor or persons other than Councillors | 32-33 |

CHAPTER 12**COMMITTEES**

- | | | |
|------------|------------------------|-----------|
| 43. | Rules Committee | 34 |
| 44. | Own rules | 34 |
| 45. | The Chairperson | 34 |

CHAPTER 13**PECUNIARY INTEREST**

- | | | |
|------------|--|-----------|
| 46. | Declaration of pecuniary interest | 35 |
|------------|--|-----------|

CHAPTER 14**BREACH AND SANCTIONS**

47.	Breach	36
48.	Sanction	36

CHAPTER 15**GENERAL PROVISIONS**

49.	Suspension of rule or order	37
50.	Adoption as by-law	37
51.	Repeal of existing Rules and Orders	37
52.	Short title and commencement	37

-1-

KING CETSHWAYO DISTRICT MUNICIPALITY

STANDING ORDERS

CHAPTER 1

DEFINITIONS

1. Definitions

In these Rules and Orders. Unless inconsistent with the context-

“Authorized person” means an Official of the Municipality authorized by Municipal Manager to perform a specific task in terms of these Rules and Orders:

“by-law” means legislation passed by the Council of a Municipality:

“calendar day” means a twenty-four hour day as denoted on the calendar:

“Chairperson” means a Councillor elected in a permanent or acting capacity to control and conduct any meeting of a Committee of Council:

“Constitution” means the Constitution of the Republic of South Africa 1996:

“Council” means _

- (a) The King Cetshwayo District Municipality exercising its legislative and executive authority through its municipal Council.
- (b) its accessor-in-title
- (c) a structure or person exercising delegated power or caring out an instruction where any power in these Rules and Orders has been delegated or sub delegated or an instruction given as contemplated in Section 59 of the Municipal Systems Act and
- (d) a services provider fulfilling a responsibility under these Rules and Orders:

-2-

“Code of Conduct” means the Code of Conduct for Councillors contained in Schedule 1 of the Systems Act;

“Contact detail” means a physical address, postal address, electronic mail address, telephone number facsimile number and cellular phone number;

“Councillor” means a member of the Municipal Council;

“Day” means any ordinary day other than Saturday, Sunday or Public Holiday, except where otherwise stated;

“Deputation” means a person or group of persons who wish to appear personally before Council or a Committee of Council in order to address Council or Committee of Council;

“Executive Committee” means Council’s Executive Committee established in terms of Section 43 of the Structures Act

“in-committee” means any Council or Committee meeting at which the public and or officials of the Municipality are excluded;

“integrated development plan” means a single, inclusive and strategic plan for the development of the Municipality and applicable in terms of Chapter 5 of the Systems Act;

“Mayor” means a Councillor elected as the Mayor of the Municipality in terms of section 48 of the Structures Act;

“meeting” means a meeting of Council or any one of its Committees;

“ Municipality” means King Cetshwayo District Municipality established in terms of Section 155(6) of the Constitution 1996 and established by and under section 11 and 12 of the Structures Act read with Section 3,4 and 5 of KwaZulu-Natal Determination of Types of Municipality Act,2000(Act No 7 of 2000);

“Municipal asset” means any movable immovable, corporeal, Incorporeal, Tangible and intangible property to which the Municipality holds title;

-3-

“Municipal Manager” means the person appointed Municipal Manager in terms of Section 54(a) of the Systems Act and includes any person acting in that capacity:

“Notice of motion” means the instrument by which Councillors may bring items on to the agenda of Council meeting in terms of Section 23 of these Rules and Orders:

“Peace Officer” means any person declared as a Peace Officer in terms of the Criminal Procedure Act No.51 of 1997:

“Point of order” means the pointing out of any deviation from or anything contrary to the conduct and or any other irregularity in the proceedings of a meeting:

“Precincts” means the Council chamber and all places of meeting. The areas to which the public are allowed to access and all other venues where the meetings of Council are conducted:

“Public” includes the media and means any person residing within the republic of South Africa:

“Service delivery agreement” means an agreement between a Municipality and an Institution or person mentioned in section 76(b) of the Systems Act in terms of which a municipal services is provided by that Institution or person, either for its own account or on behalf of the Municipality;

“Speaker” means the Chairperson of the Council elected in terms of Section 36 of the Structures Act and includes any acting Speaker where he or she is elected to perform the functions of the Speaker;

“Structure Act” means the Local Government Municipal Structures Act 1998 (Act No 117 of 1998);

-4-

“Systems Act” means the Local Government Systems Act 2000 (Act No 32 of 2000)

“table” means to submit a report or any Official document to the Council or Committee of Council for consideration at a meeting of Council or a Committee of Council of which notice has been given in terms of these Rules and Orders;

-5-**CHAPTER 2****2. Application of these Rules and Orders**

- 2.1. The rules of order contained herein apply to all meetings of the Municipal Council and any Committee of the Municipal Council as well as any other Committee of Councillors established within the Municipality, unless the terms of reference for a specific structure explicitly excludes the application of the rules for such structure.
- 2.2. These Rules and Orders governs the proceedings of Council and Committees of Council which bind and must be complied with by-
- (a) all Councillors;
 - (b) any member of the public while present in the precincts;
 - (c) any deputation addressing Council or a Committee of Council;
 - (d) any Municipal Official of the Municipality; and
 - (e) Traditional Leaders participating in Council and its Committees in terms of section 81 of the Municipal Structures Act.

3. Interpretation of these Rules and Orders

- (a) Any interpretation of these Rules and Orders must be made having due regard to the supremacy of the Constitution. Nation, Provincial and Municipal Legislation, the rules of law and the rules of natural justice.
- ((b) The ruling of the Speaker or Chairperson with regard to interpretation of these rules and orders at a meeting of Council or Committee of Council will subject to Section 3(e) and 3(f) be final and binding.
- (c) The interpretation and the ruling of the Speaker or Chairperson on any of these Rules and Orders must be recorded in the minutes of Council or Committee meeting.
- (d) The Municipal Manager must keep a register of the rulings and legal opinions.

-6-

- (e) Any Councillor may request the Municipal Manager, in writing within five days from ruling made in terms of Section 3(b), to obtain clarity on the interpretation and ruling and to report to Council or Committee of Council.
- (f) The Council or Committee of Council may after consideration of the report in terms of Section 3(e) confirm. Amend or substitute the ruling of the Speaker or Chairperson. Subject to any rights which any third party may have accrued as a result of the ruling and all decisions affecting the right must be in writing and reasons must be recorded of such decisions.

-7-**CHAPTER 3
FREQUENCY ADMISSION OF PUBLIC AND NOTICE OF MEETINGS****4. Council Meetings**

- (a) The Council must hold an ordinary meeting of Council not less than once in every three months.
- (b) The Speaker must convene all meetings of Council in accordance with Section 4(a) and subject to Section 6.

5. Admission of Public

- (1) All meetings of Council and those of its Committees must be open to public and Council or Committee of Council may not exclude the public from a meeting other than when Council or Committee deems it reasonable and justifiable to do so having due regard to the principles of an open and democratic society.
- (2) Council or Committee of Council may not for any reason whatsoever exclude the public when considering voting or noting of any of the following matters-
 - (a) A draft by-law tabled in Council;
 - (b) A budget tabled in Council;
 - (c) The Municipality's integrated development plan or any amendment of the plan or any amendment of the plan tabled in Council;
 - (d) The Municipality's performance management system or any amendment of the system, tabled in Council;
 - (e) The decision to enter into a service delivery agreement;
 - (f) Any report on an award in terms of Supply Chain Management Policy;
 - (g) The disposal or acquisition of municipal capital assets; and
 - (h) Any other matter prescribed by legislation.

-8-

- (3) The Municipal Manager must give notice to the public, in a manner determined by Council, of the time, date and venue of every ordinary meeting of Council or Committee of Council and any special or urgent meeting of Councillor Committee of Council except when time constraints make this impossible.
- (4) Members of Council together with members of the public attending any Council or Committee meeting must accord the meeting the dignity it deserves by dressing appropriately as per Rule 41(d) and (L) and must not wear any attire which could be ascribed to political party.

6. Notice to attend an ordinary Council meeting

- (1) The Speaker must convene meetings of Council at least once every three months through a duly signed "Notice of Council Meeting" stating the date, place and time of the meeting and accompanied by or containing the agenda of the proposed meeting.
- (2) Notice to attend a meeting in terms of Section 6(1) must be given at least
 - (a) 48 hours prior to an ordinary meeting and
 - (b) 24 hours prior to a special meeting.

7. Special meetings

- (1) The Speaker must call a special meeting of Council-
 - (a) For the purpose of pertinent or urgent Council business or
 - (b) at the request of the majority of Councillors of the Municipality
- (2) A special meeting must be held in compliance with Section (2) and in terms of Section 7(1) (b) no later than four days from the date of receipt of request;

-9-

- (3) A request for the calling of special meeting as contemplated in Section 7(1)(b) must –
- (a) be signed by no less than fifty percent plus one of all Councillors of the Municipality and
 - (b) be accompanied by-
 - (i) a duly signed notice of motion; and
 - (ii) a written statement by the Councillor signing the notice of motion given reasons as to why the intended business of the special meeting is urgent and cannot wait for an ordinary meeting of Council.
 - (c) If the Speaker fails to convene a meeting in terms of the Section 7(1)(b) the Municipal Manager must convene such meeting and conduct and election of an acting Speaker in terms of section 41 of the Structures Act.

8. Service of notices and agenda

- (1) Notice to attend a meeting or any other official communication from Council. Must be delivered:-
- (a) at a physical address within the area of jurisdiction of the Municipality or
 - (b) through an email address
 - (c) through Facsimile: or
 - (d) by a short message service;

-10-

Provided that contact details must be supplied by each Council to the Municipal Manager in writing within two days of a Councillor's election and thereafter, whenever the Councillor wishes to change either address and at which address the Councillor will accept service and receipt of any notice to attend a meeting and any other official communication from Council.

- (2) All documentation relevant to any Council or Committee meeting, except special meetings convened in terms of Section 7 must be given to all Councillors at least 48 hours prior to a special Council or special Committee meeting.
- (3) All Councillors must inform the Speaker of any change of his contact details within three days of such change
- (4) Subject to Section 5(3) notice to attend a meeting must be displayed on the public notice boards of Municipality

9. Non-receipt of notice

- (a) a Councillor may request an investigation regarding the non-receipt of a notice to attend a meeting.
- (b) Non-receipt of a notice to attend a meeting will not affect the validity of any meeting or proceedings of Council or any of its Committees.

CHAPTER 4**10. Quorum**

- (1) (a) Notwithstanding that there may vacancies, the quorum of Council must be fifty percent plus one of the total number of Councillors determined in accordance with the Municipality's establishment notice, before a vote may be taken on any matter.

(b) Subject to quorum the failure of any Councillor to vote will not invalidate the proceedings of the Committee meeting.

- 11 -**11. Cancellation and adjournment in absence of quorum****11.1 Cancellation**

- (1) No meeting may take place, if no quorum is present fifteen minutes after the time at which the meeting was due to commence, unless it is unanimously agreed by the Councillors present to allow further time not exceeding a further fifteen minutes for a quorum where after if no quorum is present the meeting must be cancelled.

11.2. Adjournment

- (2) If during the discussion on an item at any meeting or any of its Committees the attention of the Speaker or Chairperson is called to the number of Councillors present he or she must:-
 - (a) count the Councillors present;
 - (b) if it is found that there no quorum the Speaker or Chairperson must adjourn the meeting and allow an interval of fifteen minutes for quorum to become present;
 - (c) if quorum becomes present after the adjournment then the meeting must continue;
 - (d) if no quorum becomes present after the adjournment then the Chairperson or Speaker must forthwith adjourn the meeting.
2. When a meeting is adjourned as a result of no quorum the meeting will be re convened within seven days as continuation meeting.

-12-**CHAPTER 5****12. Attendance**

- (1) all Councillors must punctually attend and remain in attendance at each meeting of Council and Committee of which the Councilor is a member expects when:-
 - (a) leave of absence is granted in terms of Section 13;
 - (b) that Councillor is required to withdraw in terms of Section 46(b); or
 - (c) that Councillor is absent with the permission of the Speaker or Chairperson.
- (2) Each Councillor attending any meeting of Council or a Committee of Council must sign an attendance register provided for the purpose.
- (3) The attendance register must be filed in the office of the Municipal Manager.
- (4) any Councillor who is entitled to leave of absence in terms of Section 13 and no longer requires such leave is entitled to attend participate and vote in the meeting from which leave of absence was granted and sign the attendance register.

13. Leave of absence

- (1) Leave of absence must not be granted by the Speaker in such a manner that more than the number required for the quorum will at any one time be absent
- (2) If a Councillor:-
 - (a) is unable to attend a meeting of which the notice has been given or
 - (b) is unable to remain in attendance at a meeting or:-
 - (c) will arrive after the stipulated commencement time of meeting

-13-

He or she will as soon as is reasonably possible and prior to that meeting lodge with the Municipal Manager a written application for leave of absence from the whole or any part of the meeting concerned, which application must provide reasonable bona fide reasons for the application and show good cause for the granting of the application.

- (3) The Municipal Manager must soon as possible inform the Speaker or Chairperson of the meeting concerned of any application for leave of absence received.
- (4) The Speaker or Chairperson of the meeting concerned must as soon as possible consider an application for leave of absence and either grant or reject the application with reasons and immediately inform the Municipal Manager of his decision.
- (5) The Municipal Manager must as soon as is reasonably possible, inform a Councillor who has applied for leave of absence of the Speaker or Chairperson's decision.
- (6) A Councillor will be deemed absent without leave from the meeting concerned where an application for leave of absence has not been granted and he or she –
 - (a) failed to attend a meeting or
 - (b) failed to remain in attendance at a meeting
- (7) Where a Councillor fails to remain in attendance at a meeting-
 - (a) without being granted permission to do so or
 - (b) failed to remain in attendance at a meeting.

The time of leaving must be recorded in the minutes of the meeting and that Councillor will be deemed to have been absent without leave at that meeting.

-14-

- (8) When a Councillor arrives late at a meeting, without obtaining permission to do so the time of arrival and the reasons for the late attendance must be recorded in the minutes of the meeting and the Councillor may attend the meeting and sign the attendance register in terms of Section 12(2).
- (9) Leave of absence for two or more consecutive Council or Committee meetings must be sanctioned by Council or the relevant Committee.

14. Non-attendance

- (1)(a) Subject to compliance with the procedure set out in Section 13 and the provisions of item 4(2) of schedule 1 of the systems Act a Councillor who is absent without good cause from a meeting of which notice has been given will be liable to pay a fine equivalent to one weeks remuneration which fine may be deducted from remuneration due to Councillor concerned.
 - (b) A Councillor who is absent from three or more consecutive meetings of Municipal Council or from three or more consecutive meetings of Committee which that Councillor is required to attend in terms of item 3 of Schedule 1 of the Systems Act must be removed from office as a Councillor in accordance with Section 14(2) (e) of the Systems Act.
 - (c) Proceedings for the imposition of a fine or the removal of the Councillor must be conducted in accordance with a uniform standing procedure which each Municipal Council must adopt.
- (2) Where a Councillor has been absent without obtaining leave from a meeting-
- (a) the Rules Committee as contemplated in Section 43 or the Speaker or Chairperson as the case may be must invite the Councillor to provide a formal explanation setting out the reasons for Councillor' absenteeism from the meeting ;
 - (b) the Speaker or Chairperson must consider the explanation and decide whether or not the Councillor was absent with good cause, providing appropriate reasons for the decision

-15-

- (c) The Councillor may appeal in writing to the Speaker or Chairperson's decision within seven days of receipt of such decision.
- (d) The Council or Committee as a case may be must:-
 - (i) allow the Councillor an opportunity to make representation oral or written and
 - (ii) consider the Councillor's appeal together with any comments from the Speaker or Chairperson of the meeting concerned.
 - (iii) make a finding as to whether the Councillor was absent with or without good cause.
- (3) The Municipal Manager must keep a record of all incidents in respect of which Councillors have been found to be absent or deemed to be absent without leave and without good cause and must submit a written report to the Speaker whenever a Councillor is absent from three or more consecutive meetings which that Councillor was required to attend.
- (4) Where the Speaker receives a report in terms of Section 14(3) the Speaker must submit the report to Council and direct that the matter be investigated in accordance with item 14 of the Code of Conduct.

-16-**CHAPTER 6****ADJOURNMENT****15. Adjourned meetings**

Subject to Section (11) (3) a Council Committee meeting may by majority vote be adjourned to another day or hour but not later than 14 days after the original meeting.

16. Continuation meeting

- (1) When a meeting is adjourned, notice of the continuation meeting must be served in terms of Section 8.
- (2) No business will be transacted at continuation meeting except such as is specified in the notice of the meeting which was adjourned.

-17-**CHAPTER 7****PROCEEDINGS****17. Speaker and Chairpersons of meetings**

- (1) At every meeting of Council the Speaker or if he or she is absent an Acting Speaker will be the Chairperson and will perform the duties stipulated in terms of Section 37 of the Structures Act and must ensure that each Councillor when taking office is given a copy of these Rules and Orders and the Code of Conduct.
- (2) The Speaker and Chairperson of Council and Committee meeting-
 - (a) must maintain order during meetings;
 - (b) must ensure that compliance in Council with the Code of Conduct for Councillors; and
 - (c) must ensure that meetings are conducted in accordance with these Rules and Orders.
- (3) if the Speaker or Chairperson of Council or Committee of Council is absent or not available to perform the functions of the Speaker or Chairperson or during a vacancy, Council or Committee under the directions of the Municipal Manager or his/her nominee must elect another Councillor to act as a Speaker or a Chairperson as the case may be.
- (4) no meeting of Council or a Committee of Council may commence or continue unless a Speaker or a Chairperson presides at a meeting.

-18-**18. Minutes**

- (a) the proceedings of every Council meeting must be accurately and electronically recorded and retained in accordance with the Archives and Record Services of South Africa Act 43 of 1996.
- (b) Written minutes of the proceedings of each Council and Committee meeting must contain an accurate record of the resolutions adopted by Council as such meeting.
- (c) the approved minutes of every meeting of Council or Committee other than in Committee meeting must be available to the public.
- (d) where the Municipal Manager is of the opinion that any resolution or proceeding of a Council or Committee meeting may be in contravention of any law or by-law, he or she must advise Council or Committee accordingly and full details of such opinion must be recorded in the minutes.

-19-**19. Order of business**

- (1) the order of business at every meeting of Council or its Executive Committee or Committee of Council, as may be applicable as follows:

Council	Executive Committee/ Committee	Mayoral Committee
<ul style="list-style-type: none"> • Opening moment of reflection • Notice of the meeting • Granted leave of absence • Acceptance of the agenda • Declaration of interest <p><u>Announcement</u></p> <ul style="list-style-type: none"> • Deputation • Confirmation of minutes from the previous meeting • Outstanding matters • Submission of reports from Council representatives from District/Local Municipality • Report of the Executive Committee/Executive Mayor Under the section. Recommendations to the Council decision under Delegated authority and decision of the Executive Committee. • Report from the MPAC • Report from the Audit Committee • Report on ward Committees Consolidated report on ward Committee • Report on SALGA activities • Monthly Activities • Input by the Traditional Leader • Report for noting • Report for consideration • Reports -in-Committee: • Notice of Motion • Questions at which Notice has been given • Urgent reports-allowed only with the consensus of the Chairperson and • General matters of an urgent nature. 	<ul style="list-style-type: none"> • Opening: Moment of reflection • Notice of the meeting • Applications for leave of absence • Acceptance of the agenda • Declaration of interest <p><u>Announcement</u></p> <ul style="list-style-type: none"> • Presentation • Confirmation of minutes from the previous meeting • Outstanding matters • Report from Portfolio Committees • Report for noting • In-Committee reports • Urgent reports allowed only with the consensus of the Chairperson and members of the Committee. 	<ul style="list-style-type: none"> • Opening: Moment of Reflection • Notice of the meeting • Applications for leave of absence • Acceptance of the agenda • Declaration of interest <p><u>Announcement</u></p> <ul style="list-style-type: none"> • Presentation • Confirmation of minutes from the previous meeting • Outstanding matters • Report for noting • Report for consideration • In-Committee reports • Urgent reports allowed only with the consensus of the Chairperson and members of the Committee.

Dm#107330 v1 13/07/2016

-20-

- (2) the Speaker or Chairperson may, in his discretion at any stage bring forward any business that is on agenda paper.

20. Confirmation of minutes of previous meeting

- (1) The minutes of every meeting must be confirmed at the next ordinary meeting of that Council or Committee and must be signed by the Speaker or Chairperson.
- (2) No motions or discussion will be allowed upon the minutes of a previous meeting other than relating to the accuracy of those minutes.

21. Deputations

- (a) A deputation wishing to address the Council or Committee of Council must submit a memorandum to Municipal Manager in which is set out the representations it wishes to make.
- (b) A request by a deputation to address Council or a Committee of Council must be approved by the Speaker or relevant Chairperson.
- (c) The Municipal Manager must submit the memorandum to Council or Committee of Council; which may receive the deputation.
- (d) any matter requiring consideration arising from a deputation will not be further considered by Council or Committee until the deputation has withdrawn provided that questions of clarity may be permitted.
- (e) a member of the public and other than a deputation who wishes to speak at a Council or Committee meeting must obtain the permission of the Speaker or a Chairperson to do so prior to the commencement of the meeting.
- (f) when speaking at a Council or Committee meeting a member of the public and a deputation must comply with any directions or orders given by the Speaker or Chairperson.
- (g) if a member of the public or deputation conducts himself/herself in a disorderly and unruly manner at any time, the Speaker or Chairperson must direct that member remove himself or be removed by a Peace Officer from the precincts.

-21-

- (h) any member of the public or deputation who fails or refuses to comply with the Speaker's or Chairperson's directions in terms of Section 21(f) and Section 12(g) will be guilty of an offence and liable on conviction to be fined or imprisonment for a period not exceeding one month or both such fine and such imprisonment.

22. Reports

- (a) Any report submitted to the Council or Committee of Council must with the exception of report accepted by the Speaker or Chairperson as a matter of urgency be provided to Councillors in terms of Section 8.
- (b) The Speaker or Chairperson must allow debate in accordance with Section 34.35.36.37, 38, 39 and 40 on any report submitted to Council or a Committee of Council at the meeting at which that report is submitted and debate is incomplete or does not take place for any reason whatsoever then the debate in respect of that report must be held at the meeting.

23. Motion

- (1) No subject will be brought before Council or Committee of Council by a Councillor except by way of notice of motion.
- (2) A notice of motion must:-
 - (a) be in written form and;
 - (b) be signed by the Councillor submitting it and by another Councillor acting as a seconder and;
 - (c) refer to one matter only.
- (3) (a) A notice of motion must be subjected to Section 23(2) and be lodged with the Municipal Manager before 12h00 seven calendar days prior to the next meeting failing which the notice will be considered at the next ensuing meeting.

-22-

- (4) The Municipal Manager must –
 - (a) date and number each notice of motion;
 - (b) enter each notice of motion lodged in a register, which must be open to inspection by any Councillor and the public; and must
 - (c) enter each notice of motion on the agenda in the order received.
- (5) The Speaker or Chairperson must-
 - (a) read out the number of every motion and name of the mover and seconder;
 - (b) ascertain which motions are unopposed and these will be passed without debate and
 - (c) call the movers of the opposed motions in order that they appear on the agenda.
- (6) A Councillor submitting a motion must move such motion and will have the right of reply
- (7) A motion will lapse if the Councillor and a seconder who submitted is not present at the meeting when such motion is being debated.
- (8) A Councillor will be allowed not more than three notices of motion on the same agenda.
- (9) The Speaker or Chairperson must not reject a motion received by him or her in terms of these Rules and Orders.

-23-**24. Questions**

- (a) A Councillor may put a question requiring a written reply from any political or municipal Office bearer of the Municipality concerning any matter related to the effective performance of the Municipality's functions and exercise of its powers provided that written notice of the question has been lodge with the Speaker or Chairperson and Municipal Manager at least seven days prior to Council or Committee meeting and the Municipal Manager must ensure that Councillor receives a written reply from that political or Municipal office bearers at Council or Committee meeting
- (b) If after a question has been replied to a Councillor is of the opinion that the reply is not clear and ambiguous he or she may with concern of the Speaker or Chairperson request a following question.

25. Supply of information to a Councillor

- (a) No Councillor may approach or communicate with any Officer of the Municipal Administration concerning the business of the Municipality other than when exercising his right or liberties as an ordinary member of the public.
- (b) A Councillor may approach and communicate with the Municipal Manager or any Head of Department or any office of the Municipal Administration specifically designated by the Municipal Manager or by the Head of Department concerned for this purpose, in order to obtain such information as he or she may reasonably require for the proper performance of his duties as a Councillor.

26. General matter of an urgent nature

- (a) General items of an urgent nature may be placed on an agenda by the Municipal Manager and any member of Council with the prior consent of the Speaker or Chairperson. Which consent will not be unreasonably withheld;
- (b) Prior to adoption Councillors must be afforded reasonable time to peruse and consider any report official documents submitted to Council.

-24-**27. Interpretation**

If a majority of Councillors present, so resolve, an interpreter may be used in a meeting of Council and Committee of Council.

28. In-Committee

- 28.1 (a) Subject to Section 5, Council or Committee of Council may at any time resolve to preceed in-committee.
- (b) the public will be excluded from any in-committee meeting
- (c) the Municipal Manager or another Official exempted from this Section by the Speaker or the Chairperson will not be excluded from any in-committee meeting.
- (d) all proceedings in-committee must be recorded in terms of Section 18(2) and must be confidential.
- (e) unauthorized disclosure of any confidential matter must be dealt with in terms of the Code of Conduct.
- 28.2 The Council will deal in Committee when discussing any of the following matters:
- (a) a trade secret or confidential commercial information of any supplier of the Municipality or any person rendering a service to the Municipality;
- (b) Personal and private information of any Councillor or an employee of the Municipality;
- (c) The intention of the Municipality to purchase or acquire land or buildings;
- (d) The price a Municipality may offer for the purchase or acquisition of land or buildings;

-25-

- (e) Any report addressing legal proceedings that the Municipality is involved in or contemplating instituting or defending;
- (f) disciplinary proceedings or proposed disciplinary proceedings against any employee.
- (g) Any matter that might not be disclosed in terms of Section Legislation;
- (h) consideration of the minutes of previous in -Committee discussions.

28.3 A Councillor may when an item in the agenda is put to order other than a matter referred to in 28.2 above and provided it is not a matter that is required in law to be dealt with in open Council proposed with motivation that matter be further dealt with in-Committee. The ruling of the Speaker in this regard will be final and no further discussion will be allowed.

-26-**CHAPTER 08****VOTING****29. Decisions by voting**

- (1) A quorum must be present in order for vote to be taken.
- (2) all questions concerning the following matters must be determined by decision taken by Council with a supporting vote of any majority of the number of Councillors determined in accordance with the Municipality establishment notice-
 - (a) the passing of by-laws
 - (b) the approval of budgets
 - (c) the imposition of rates and other taxes levies and duties
 - (d) the raising of loans;
 - (e) the rescission of a council resolution within 6 months of the taking thereof and
 - (f) any other matter prescribed by legislation.
- (3) All other questions before Council must be decided by a majority of the votes cast by Councillors present.
- (4) If on any matter there is any matter there is an equality of votes, the Speaker or Chairperson will not exercise a casting vote during the election of any office bearer of council and when Council considers matters listed in Section 162 of the Constitution.

-27-**30. Method of voting**

- (a) Voting will be by a show of hands unless the law prescribed otherwise, or Council or the Committee by resolution of majority of Councillors present resolves to proceed with a secrete written ballot.
- (b) During the taking of a vote no Councillor may leave the Council chamber or Committee room.
- (c) The Municipal Manager or his nominee will count the votes cast and will record the results of voting, but the Speaker or Chairperson will announce the results.

31. Dissenting votes and Abstention

- 31.1. A Councillor may request that his dissenting vote be recorded as evidence of how he or she voted on the motion.
- 31.2. A member may abstain from voting without leaving the Chamber.

-28-**CHAPTER 9****REVOCATION OF COUNCIL AND COMMITTEE RESOLUTIONS****32. Revocation of Council Resolutions**

- (a) Approval to revoke or alter a resolution of Council may not be delegated to any person or Committee;
- (b) Prior notice of an intention to move a motion for revocation or alteration of Council resolution must be given;
- (c) Any revocation or alteration must be made within a period of six months as provided for in Section 29(2) (e).

33. Revocation of Committee Resolutions

- (a) Approval to revoke or alter a resolution of a Committee of Council may not be delegated to any person.
- (b) Prior notice of an intention to move a motion for the revocation or alteration of a resolution of Committee of Council must be given.
- (c) Any revocation or alteration of a resolution of a Committee of Council must be approved by a majority of the number of the members of the Committee.

-29-**CHAPTER 10****DEBATE****34. Opportunity to speak**

- (a) Councillor may only speak when so directed by the Speaker or the Chairperson.
- (b) A Councillor may indicate a desire to speak by raising his hand and awaiting the direction of the Speaker or Chairperson which direction must not be withheld.
- (c) Councillors and Officials must direct their address to the Speaker or Chairperson.

35. Relevance

Every Speaker must be restricted to speak strictly to the matter under consideration.

36. Length of speeches

Other than the delivery of the Mayor's report or the presentation of estimates of income and expenditure no speech will exceed five minutes in length without the consent of the Speaker or Chairperson.

37. Councillors to speak only once

A Councillor may not speak more than once on any motion or proposal provided that the mover of the motion may speak to the motion will have the right of reply and reply will be confined to answering previous Speakers and will not introduce any new matter into the debate.

-30-**38. Precedence of the Speaker or Chairperson**

Whenever the Speaker or Chairperson rises during a debate, any Councillor that is speaking or offering to speak must seat himself and be silent, so that the Speaker or Chairperson may be heard without interruption.

39. Point of order

- (a) Any Councillor may raise a point of order at any time by standing to draw the attention of the Speaker or Chairperson.
- (b) Any member will only be allowed to raise one point of order and one point of personal explanation during the Council meeting. Only one point of order on the same matter will be allowed.
- (c) The ruling of the Speaker or Chairperson on a point of order will be final and will not be open for discussion.

40. Explanation

Any Councillor may speak in explanation provided that such explanation is confined to some material part of the discussion which may have been misunderstood.

-31-**CHAPTER 11****CONDUCT****41. General conduct**

- (1) The speaker or the Chairperson of the meeting in the event of a meeting other than a Council meeting shall:
 - (a) Maintain order during meetings;
 - (b) Ensure compliance with the Code of Conduct for Councillors during meetings;
 - (c) Ensure that meetings are conducted in accordance with the Council's Rules and Orders;
 - (d) Ensure that members conduct themselves in a dignified and proper manner during meetings, dressed appropriately for the dignity of the meeting and ensure that no political party attire or regalia is acceptable within the Council Chamber;
 - (e) Ensure that members of the Public attending meetings are seated in areas designated for that purpose;
 - (f) Ensure that members of the Public attending meetings conduct themselves in a manner and obey any ruling made by the Speaker or Chairperson of the meeting;
 - (g) Ensure that any Councillor or member of the Public refusing to comply with ruling of the Speaker or Chairperson leaves the meeting;
 - (h) Ensure that Council conduct its business in the highest decorum and integrity that the occasion deserves;

-32-

- (i) Ensure adherence to the Code of Conduct (j) Ensure adherence to the rule of law and the by-laws of the Municipality;
- (j) Ensure that all members do not use offensive or objectionable language;
- (k) Ensure that members do not use a cellular phone during meetings, bring a firearm or any dangerous weapon into a meeting of Council or any it's Committee and:
- (L) According to these Standing Rules and Orders specific dress codes for Council meeting is formal shirt with a collar and tie.
- (M) According to these Standing Rules and Orders, the following clothing items are prohibited at Council meetings:
 - Overalls;
 - Hard hats, and hat for males;
 - Aprons; and
 - Political Party Regalia.

42. Misconduct and disorderly Conduct of Councillor or persons other than Councillors

- (a) The Speaker may order a Councillor to withdraw and apologies for any word, statement or gesture made by that Councillor.
- (b) If a Councillor or Councillors behave improperly during a meeting of Council any of its Committee, the Speaker must direct the Councillor or Councillors to conduct himself or themselves properly and, if speaking to stop speaking and resume his seat or seats.
- (c) In the event of persistent disregard of the directions of the speaker the speaker must direct such Councillor or Councillors to retire from the meeting and remove himself or themselves from the place of meeting until the item under discussion has been finalized.

-33-

- (d) In the event that any misconduct by a Councillor or Councillors prejudices the proceedings of the Council or Committee the Speaker or Chairperson must adjourn the meeting and such misconduct by a Councillor must be dealt with in terms of these Rules and Orders and the Code of Conduct.
- (e) Where a Councillor refuses to retire from a meeting or in the event of more than one Councillor having to be ejected from the meeting, and such Councillors refuses to leave the meeting, the Speaker shall request an authorised official to facilitate the removal of such Councillor/s from the Chamber. If this cannot be done orderly, the Chairperson of a meeting may adjourn proceedings for a period not exceeding 5 minutes in order for the relevant Councillors to retire or to be ejected from the venue of the meeting. If at the resumption of proceedings, Council/s have not left/been ejected, the meeting may be adjourned for another 10 minutes to address the situation. The Chairperson may rule that after the second adjournment the meeting will re-convene at another venue and any Councillor/s ordered to retire or so evicted or ordered to be evicted will be refused entry to the alternative venue. The authorised official of Council will ensure that such Councillor/s does not enter such an alternative venue.
- (f) Any person other than a Councillor who misconducts himself or herself, behaves in an unseemly manner or interrupts the proceedings of Council or any Committee at any meeting shall, if the Speaker or Chairperson so directs, be removed from the chamber or the venue where the meeting is being held. If the person refuses to leave, the authorised official will be responsible to remove such person from the meeting. The Chairperson may exclude such person from further admittance to the Council Chamber or the meeting venue for such period as it may be deemed fit.

-34-**CHAPTER 12****COMMITTEES****43. Rules Committee**

- (a) The Municipal Council may by resolution of the majority of Councillors establish a Special Committee to be known as the Rules Committee to investigate and make findings on any alleged breaches of the Code of Conduct including sanctions for non-attendance at meetings and to make recommendation regarding any other matter concerning these Rules and Orders.
- (b) The Rules Committee will consist of the Speaker and one Representative of each political party represented on Council, such representative to be nominated from time to time by each Political Party.

44. Own rules

- (a) These Rules and Orders are applicable to all Committees of Council. No Committee of Council may determine its own rules.

45. The Chairperson

- (1) The Chairperson of the Committee must –
 - (a) preside at every meeting of Committee at which he or she is member; and
 - (b) be entitled to vote in the first instance and in the case of any equality of votes in addition to his deliberative vote, will give a second or casting vote.
- (2) In his absence, the Acting or Deputy Chairperson will have the same powers and rights of voting as those possessed by the Chairperson.

-35-**CHAPTER 13****PECUNIARY INTEREST****46. Declaration of pecuniary interest**

- (a) A Councillor must disclose to the Municipal Council, or to any Committee of which that Councillor is a member of any direct or indirect personal or private business interest that, the Councillor or any spouse, partner or business associate of that Councillor may have in any matter before the Council or Committee.
- (b) The Councillor making a declaration must withdraw from the proceedings of Council or Committee unless Council or Committee decides that the Councillor's direct or indirect interest that matter is trivial or irrelevant.
- (c) A Councillor who or who's spouse, partner, business associate or close family member acquired or stands to acquire any direct benefit in a contract concluded with the Municipality, must disclose full particulars of the benefits of which the Councillor is aware at the first meeting of the Council at which it is possible for the Councillor to make disclosure.
- (d) The disclosure of interest in terms Section 46(a) and benefit in terms of Section 46(c) does not apply to an interest or benefit which a Councillor or a spouse, partner, business associate or a close family member has or acquires in common with the residents of the Municipality.
- (e) When elected or appointed, a Councillor must within 60 days or as soon as possible thereafter declare in writing to the Municipal Manager the financial interests referred to in item 7 of schedule 1 of the Systems Act.

-36-**CHAPTER 14****BREACH AND SANCTIONS****47. Breach**

Any Councillor who fails or refuses to obey these Rules and Orders or any resolutions of Council may be guilty of a breach of the Code of Conduct.

48. Sanction

- (1) Where it is alleged that a Councillor has breached these Rules and Orders, Council must in terms of item 14 of the Code of Conduct, investigate the alleged breach and may impose a sanction in line with the Uniform Standing Procedure.
- (2) The violation of the Standing Rules and Orders results in actions being taken against such individual and suspension will be penalty in the following order:
 - First Violation : 5 working days without pay;
 - Second Violation : 10 working days without pay;
 - Third Violation: 20 working days without pay.

-37-**CHAPTER 15****GENERAL PROVISIONS****49. Suspension of Rules & Orders**

(1) In the instances of urgent or where a Council considers that adherence would be unreasonable and would prejudice the operation of a meeting of Council, then Council may with the approval of the majority of the number of Councillors of the Municipality and for the duration of that meeting temporarily relax the provisions of section provided that:

- (a) such relaxation must not be in contravention of any National or Provincial Legislation or any by-law of the Municipality
- (b) no section may be relaxed when the remove of any political Office Bearer is before Council.
- (c) the suspension or relaxation of the Section relates to an item on the agenda for the meeting of Council or Committee of Council and;
- (d) Section 23 must not be suspended and
- (e) the reasons for the suspension of the section are recorded in the minutes of the meeting.

50. Adoption as by-law

These Rules and Orders have been adopted as by-law of King Cetshwayo District Municipality at the Council meeting of 13 July 2016. (UDMC: 3288/2016)

51. Repeal of existing Rules and Orders

The Council's existing Rules and Orders are hereby repealed.

52. Short title and commencement

These Rules and Orders will be referred to as King Cetshwayo District Municipality Standing Rules and Orders 2016.

Printed by and obtainable from the Government Printer, Bosman Street, Private Bag X85, Pretoria, 0001.
Contact Centre Tel: 012-748 6200. eMail: info.egazette@gpw.gov.za
Publications: Tel: (012) 748 6053, 748 6061, 748 6065