



KWAZULU-NATAL PROVINCE
KWAZULU-NATAL PROVINSIE
ISIFUNDAZWE SA KWAZULU-NATALI

Provincial Gazette • Provinsiale Koerant • Igazethi Yesifundazwe

(Registered at the post office as a newspaper) • (As 'n nuusblad by die poskantoor geregistreer)
(Irejistiwee njengephephandaba eposihhovisi)

PIETERMARITZBURG

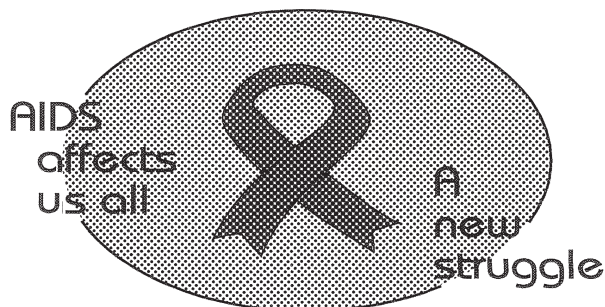
Vol. 12

4 OCTOBER 2018
4 OKTOBER 2018
4 KUMFUMFU 2018

No. 2004

PART 1 OF 3

We all have the power to prevent AIDS



**AIDS
HELPLINE**

0800 012 322

DEPARTMENT OF HEALTH

Prevention is the cure

N.B. The Government Printing Works will not be held responsible for the quality of "Hard Copies" or "Electronic Files" submitted for publication purposes

ISSN 1994-4558



02004



9 771994 455008

IMPORTANT NOTICE:

THE GOVERNMENT PRINTING WORKS WILL NOT BE HELD RESPONSIBLE FOR ANY ERRORS THAT MIGHT OCCUR DUE TO THE SUBMISSION OF INCOMPLETE / INCORRECT / ILLEGIBLE COPY.

No FUTURE QUERIES WILL BE HANDLED IN CONNECTION WITH THE ABOVE.

CONTENTS

Gazette *Page*
No. *No.*

PROVINCIAL NOTICES • PROVINSIALE KENNISGEWINGS

110	National Environmental Management: Protected Areas Act (57/2003): Consultation process in terms of section 33(1) of the Act: Notice of the intention to declare the Mun-Ya-Wana Conservancy	2004	11
111	Local Government: Municipal Structures Act, 1998: By-election in Ward 9 of the Msunduzi Municipality	2004	19
111	Wet op Plaaslike Regering: Munisipale Strukture, 1998: Tussenverkiesing in Wyk 9 van die Msunduzi Munisipaliteit.....	2004	19
112	Local Government: Municipal Structures Act, 1998: By-election in Ward 20 of the Nongoma Municipality	2004	20
112	Wet op Plaaslike Regering: Munisipale Strukture, 1998: Tussenverkiesing in Wyk 20 van die Nongoma Munisipaliteit.....	2004	20
40	Road Carrier Permits: KwaZulu-Natal	2004	21

MUNICIPAL NOTICES • MUNISIPALE KENNISGEWINGS

108	Local Government: Municipal Property Rates Act, 2004: Resolution levying property rates for the financial year 1 July 2018 to 30 June 2019	2004	362
-----	--	------	-----

Closing times for **ORDINARY WEEKLY** 2018

KWAZULU-NATAL PROVINCIAL GAZETTE

*The closing time is **15:00** sharp on the following days:*

- **28 December 2017**, Thursday for the issue of Thursday **04 January 2018**
- **04 January**, Thursday for the issue of Thursday **11 January 2018**
- **11 January**, Thursday for the issue of Thursday **18 January 2018**
- **18 January**, Thursday for the issue of Thursday **25 January 2018**
- **25 January**, Thursday for the issue of Thursday **01 February 2018**
- **01 February**, Thursday for the issue of Thursday **08 February 2018**
- **08 February**, Thursday for the issue of Thursday **15 February 2018**
- **15 February**, Thursday for the issue of Thursday **22 February 2018**
- **22 February**, Thursday for the issue of Thursday **01 March 2018**
- **01 March**, Thursday for the issue of Thursday **08 March 2018**
- **08 March**, Thursday for the issue of Thursday **15 March 2018**
- **14 March**, Wednesday for the issue of Thursday **22 March 2018**
- **22 March**, Thursday for the issue of Thursday **29 March 2018**
- **27 March**, Tuesday for the issue of Thursday **05 April 2018**
- **05 April**, Thursday for the issue of Thursday **12 April 2018**
- **12 April**, Thursday for the issue of Thursday **19 April 2018**
- **19 April**, Thursday for the issue of Thursday **26 April 2018**
- **24 April**, Tuesday for the issue of Thursday **03 May 2018**
- **03 May**, Thursday for the issue of Thursday **10 May 2018**
- **10 May**, Thursday for the issue of Thursday **17 May 2018**
- **17 May**, Thursday for the issue of Thursday **24 May 2018**
- **24 May**, Thursday for the issue of Thursday **31 May 2018**
- **31 May**, Thursday for the issue of Thursday **07 June 2018**
- **07 June**, Wednesday for the issue of Thursday **14 June 2018**
- **14 June**, Thursday for the issue of Thursday **21 June 2018**
- **21 June**, Thursday for the issue of Thursday **28 June 2018**
- **28 June**, Thursday for the issue of Thursday **05 July 2018**
- **05 July**, Thursday for the issue of Thursday **12 July 2018**
- **12 July**, Thursday for the issue of Thursday **19 July 2018**
- **19 July**, Thursday, for the issue of Thursday **26 July 2018**
- **26 July**, Thursday for the issue of Thursday **02 August 2018**
- **02 August**, Friday for the issue of Thursday **09 August 2018**
- **08 August**, Wednesday for the issue of Thursday **16 August 2018**
- **16 August**, Thursday for the issue of Thursday **23 August 2018**
- **23 August**, Thursday for the issue of Thursday **30 August 2018**
- **30 August**, Thursday for the issue of Thursday **06 September 2018**
- **06 September**, Thursday for the issue of Thursday **13 September 2018**
- **13 September**, Thursday for the issue of Thursday **20 September 2018**
- **19 September**, Wednesday for the issue of Thursday **27 September 2018**
- **27 September**, Thursday for the issue of Thursday **04 October 2018**
- **04 October**, Thursday for the issue of Thursday **11 October 2018**
- **11 October**, Thursday for the issue of Thursday **18 October 2018**
- **18 October**, Thursday for the issue of Thursday **25 October 2018**
- **25 October**, Thursday for the issue of Thursday **01 November 2018**
- **01 November**, Thursday for the issue of Thursday **08 November 2018**
- **08 November**, Thursday for the issue of Thursday **15 November 2018**
- **15 November**, Thursday for the issue of Thursday **22 November 2018**
- **22 November**, Thursday for the issue of Thursday **29 November 2018**
- **29 November**, Thursday, for the issue of Thursday **06 December 2018**
- **06 December**, Thursday, for the issue of Thursday **13 December 2018**
- **12 December**, Wednesday for the issue of Thursday **20 December 2018**
- **18 December**, Tuesday for the issue of Thursday **27 December 2018**

LIST OF TARIFF RATES FOR PUBLICATION OF NOTICES

COMMENCEMENT: 1 APRIL 2018

NATIONAL AND PROVINCIAL

Notice sizes for National, Provincial & Tender gazettes 1/4, 2/4, 3/4, 4/4 per page. Notices submitted will be charged at R1008.80 per full page, pro-rated based on the above categories.

Pricing for National, Provincial - Variable Priced Notices		
Notice Type	Page Space	New Price (R)
Ordinary National, Provincial	1/4 - Quarter Page	252.20
Ordinary National, Provincial	2/4 - Half Page	504.40
Ordinary National, Provincial	3/4 - Three Quarter Page	756.60
Ordinary National, Provincial	4/4 - Full Page	1008.80

EXTRA-ORDINARY

All Extra-ordinary National and Provincial gazette notices are non-standard notices and attract a variable price based on the number of pages submitted.

The pricing structure for National and Provincial notices which are submitted as **Extra ordinary submissions** will be charged at **R3026.32** per page.

GOVERNMENT PRINTING WORKS - BUSINESS RULES

The **Government Printing Works (GPW)** has established rules for submitting notices in line with its electronic notice processing system, which requires the use of electronic *Adobe Forms*. Please ensure that you adhere to these guidelines when completing and submitting your notice submission.

CLOSING TIMES FOR ACCEPTANCE OF NOTICES

1. The *Government Gazette* and *Government Tender Bulletin* are weekly publications that are published on Fridays and the closing time for the acceptance of notices is strictly applied according to the scheduled time for each gazette.
2. Please refer to the Submission Notice Deadline schedule in the table below. This schedule is also published online on the Government Printing works website www.gpwonline.co.za

All re-submissions will be subject to the standard cut-off times.

All notices received after the closing time will be rejected.

Government Gazette Type	Publication Frequency	Publication Date	Submission Deadline	Cancellations Deadline
National Gazette	Weekly	Friday	Friday 15h00 for next Friday	Tuesday, 15h00 - 3 working days prior to publication
Regulation Gazette	Weekly	Friday	Friday 15h00 for next Friday	Tuesday, 15h00 - 3 working days prior to publication
Petrol Price Gazette	Monthly	Tuesday before 1st Wednesday of the month	One day before publication	1 working day prior to publication
Road Carrier Permits	Weekly	Friday	Thursday 15h00 for next Friday	3 working days prior to publication
Unclaimed Monies (Justice, Labour or Lawyers)	January / September 2 per year	Last Friday	One week before publication	3 working days prior to publication
Parliament (Acts, White Paper, Green Paper)	As required	Any day of the week	None	3 working days prior to publication
Manuals	Bi- Monthly	2nd and last Thursday of the month	One week before publication	3 working days prior to publication
State of Budget (National Treasury)	Monthly	30th or last Friday of the month	One week before publication	3 working days prior to publication
<i>Extraordinary Gazettes</i>	As required	Any day of the week	<i>Before 10h00 on publication date</i>	<i>Before 10h00 on publication date</i>
Legal Gazettes A, B and C	Weekly	Friday	One week before publication	Tuesday, 15h00 - 3 working days prior to publication
Tender Bulletin	Weekly	Friday	Friday 15h00 for next Friday	Tuesday, 15h00 - 3 working days prior to publication
Gauteng	Weekly	Wednesday	Two weeks before publication	3 days after submission deadline
Eastern Cape	Weekly	Monday	One week before publication	3 working days prior to publication
Northern Cape	Weekly	Monday	One week before publication	3 working days prior to publication
North West	Weekly	Tuesday	One week before publication	3 working days prior to publication
KwaZulu-Natal	Weekly	Thursday	One week before publication	3 working days prior to publication
Limpopo	Weekly	Friday	One week before publication	3 working days prior to publication
Mpumalanga	Weekly	Friday	One week before publication	3 working days prior to publication

GOVERNMENT PRINTING WORKS - BUSINESS RULES

Government Gazette Type	Publication Frequency	Publication Date	Submission Deadline	Cancellations Deadline
Gauteng Liquor License Gazette	Monthly	Wednesday before the First Friday of the month	Two weeks before publication	3 working days after submission deadline
Northern Cape Liquor License Gazette	Monthly	First Friday of the month	Two weeks before publication	3 working days after submission deadline
National Liquor License Gazette	Monthly	First Friday of the month	Two weeks before publication	3 working days after submission deadline
Mpumalanga Liquor License Gazette	Bi-Monthly	Second & Fourth Friday	One week before publication	3 working days prior to publication

EXTRAORDINARY GAZETTES

3. *Extraordinary Gazettes* can have only one publication date. If multiple publications of an *Extraordinary Gazette* are required, a separate Z95/Z95Prov *Adobe* Forms for each publication date must be submitted.

NOTICE SUBMISSION PROCESS

4. Download the latest *Adobe* form, for the relevant notice to be placed, from the **Government Printing Works** website www.gpwonline.co.za.
5. The *Adobe* form needs to be completed electronically using *Adobe Acrobat / Acrobat Reader*. Only electronically completed *Adobe* forms will be accepted. No printed, handwritten and/or scanned *Adobe* forms will be accepted.
6. The completed electronic *Adobe* form has to be submitted via email to submit.egazette@gpw.gov.za. The form needs to be submitted in its original electronic *Adobe* format to enable the system to extract the completed information from the form for placement in the publication.
7. Every notice submitted **must** be accompanied by an official **GPW** quotation. This must be obtained from the *eGazette* Contact Centre.
8. Each notice submission should be sent as a single email. The email **must** contain **all documentation relating to a particular notice submission**.
 - 8.1. Each of the following documents must be attached to the email as a separate attachment:
 - 8.1.1. An electronically completed *Adobe* form, specific to the type of notice that is to be placed.
 - 8.1.1.1. For National *Government Gazette* or *Provincial Gazette* notices, the notices must be accompanied by an electronic Z95 or Z95Prov *Adobe* form
 - 8.1.1.2. The notice content (body copy) **MUST** be a separate attachment.
 - 8.1.2. A copy of the official **Government Printing Works** quotation you received for your notice. (*Please see Quotation section below for further details*)
 - 8.1.3. A valid and legible Proof of Payment / Purchase Order: **Government Printing Works** account customer must include a copy of their Purchase Order. **Non-Government Printing Works** account customer needs to submit the proof of payment for the notice
 - 8.1.4. Where separate notice content is applicable (Z95, Z95 Prov and TForm 3, it should **also** be attached as a separate attachment. (*Please see the Copy Section below, for the specifications*).
 - 8.1.5. Any additional notice information if applicable.

GOVERNMENT PRINTING WORKS - BUSINESS RULES

9. The electronic *Adobe* form will be taken as the primary source for the notice information to be published. Instructions that are on the email body or covering letter that contradicts the notice form content will not be considered. The information submitted on the electronic *Adobe* form will be published as-is.
10. To avoid duplicated publication of the same notice and double billing, Please submit your notice **ONLY ONCE**.
11. Notices brought to **GPW** by "walk-in" customers on electronic media can only be submitted in *Adobe* electronic form format. All "walk-in" customers with notices that are not on electronic *Adobe* forms will be routed to the Contact Centre where they will be assisted to complete the forms in the required format.
12. Should a customer submit a bulk submission of hard copy notices delivered by a messenger on behalf of any organisation e.g. newspaper publisher, the messenger will be referred back to the sender as the submission does not adhere to the submission rules.

QUOTATIONS

13. Quotations are valid until the next tariff change.
 - 13.1. **Take note:** **GPW's** annual tariff increase takes place on **1 April** therefore any quotations issued, accepted and submitted for publication up to **31 March** will keep the old tariff. For notices to be published from 1 April, a quotation must be obtained from **GPW** with the new tariffs. Where a tariff increase is implemented during the year, **GPW** endeavours to provide customers with 30 days' notice of such changes.
14. Each quotation has a unique number.
15. Form Content notices must be emailed to the e*Gazette* Contact Centre for a quotation.
 - 15.1. The *Adobe* form supplied is uploaded by the Contact Centre Agent and the system automatically calculates the cost of your notice based on the layout/format of the content supplied.
 - 15.2. It is critical that these *Adobe* Forms are completed correctly and adhere to the guidelines as stipulated by **GPW**.
16. **APPLICABLE ONLY TO GPW ACCOUNT HOLDERS:**
 - 16.1. **GPW** Account Customers must provide a valid **GPW** account number to obtain a quotation.
 - 16.2. Accounts for **GPW** account customers **must** be active with sufficient credit to transact with **GPW** to submit notices.
 - 16.2.1. If you are unsure about or need to resolve the status of your account, please contact the **GPW** Finance Department prior to submitting your notices. (If the account status is not resolved prior to submission of your notice, the notice will be failed during the process).
17. **APPLICABLE ONLY TO CASH CUSTOMERS:**
 - 17.1. Cash customers doing **bulk payments** must use a **single email address** in order to use the **same proof of payment** for submitting multiple notices.
18. The responsibility lies with you, the customer, to ensure that the payment made for your notice(s) to be published is sufficient to cover the cost of the notice(s).
19. Each quotation will be associated with one proof of payment / purchase order / cash receipt.
 - 19.1. This means that the quotation number can only be used once to make a payment.

GOVERNMENT PRINTING WORKS - BUSINESS RULES**COPY (SEPARATE NOTICE CONTENT DOCUMENT)**

20. Where the copy is part of a separate attachment document for Z95, Z95Prov and TForm03
- 20.1. Copy of notices must be supplied in a separate document and may not constitute part of any covering letter, purchase order, proof of payment or other attached documents.
- The content document should contain only one notice. (You may include the different translations of the same notice in the same document).
- 20.2. The notice should be set on an A4 page, with margins and fonts set as follows:
- Page size = A4 Portrait with page margins: Top = 40mm, LH/RH = 16mm, Bottom = 40mm;
Use font size: Arial or Helvetica 10pt with 11pt line spacing;
- Page size = A4 Landscape with page margins: Top = 16mm, LH/RH = 40mm, Bottom = 16mm;
Use font size: Arial or Helvetica 10pt with 11pt line spacing;

CANCELLATIONS

21. Cancellation of notice submissions are accepted by **GPW** according to the deadlines stated in the table above in point 2. Non-compliance to these deadlines will result in your request being failed. Please pay special attention to the different deadlines for each gazette. Please note that any notices cancelled after the cancellation deadline will be published and charged at full cost.
22. Requests for cancellation must be sent by the original sender of the notice and must be accompanied by the relevant notice reference number (N-) in the email body.

AMENDMENTS TO NOTICES

23. With effect from 01 October 2015, **GPW** will not longer accept amendments to notices. The cancellation process will need to be followed according to the deadline and a new notice submitted thereafter for the next available publication date.

REJECTIONS

24. All notices not meeting the submission rules will be rejected to the customer to be corrected and resubmitted. Assistance will be available through the Contact Centre should help be required when completing the forms. (012-748 6200 or email info.egazette@gpw.gov.za). Reasons for rejections include the following:
- 24.1. Incorrectly completed forms and notices submitted in the wrong format, will be rejected.
- 24.2. Any notice submissions not on the correct *Adobe* electronic form, will be rejected.
- 24.3. Any notice submissions not accompanied by the proof of payment / purchase order will be rejected and the notice will not be processed.
- 24.4. Any submissions or re-submissions that miss the submission cut-off times will be rejected to the customer. The Notice needs to be re-submitted with a new publication date.

GOVERNMENT PRINTING WORKS - BUSINESS RULES**APPROVAL OF NOTICES**

25. Any notices other than legal notices are subject to the approval of the Government Printer, who may refuse acceptance or further publication of any notice.
26. No amendments will be accepted in respect to separate notice content that was sent with a Z95 or Z95Prov notice submissions. The copy of notice in layout format (previously known as proof-out) is only provided where requested, for Advertiser to see the notice in final Gazette layout. Should they find that the information submitted was incorrect, they should request for a notice cancellation and resubmit the corrected notice, subject to standard submission deadlines. The cancellation is also subject to the stages in the publishing process, i.e. If cancellation is received when production (printing process) has commenced, then the notice cannot be cancelled.

GOVERNMENT PRINTER INDEMNIFIED AGAINST LIABILITY

27. The Government Printer will assume no liability in respect of—
 - 27.1. any delay in the publication of a notice or publication of such notice on any date other than that stipulated by the advertiser;
 - 27.2. erroneous classification of a notice, or the placement of such notice in any section or under any heading other than the section or heading stipulated by the advertiser;
 - 27.3. any editing, revision, omission, typographical errors or errors resulting from faint or indistinct copy.

LIABILITY OF ADVERTISER

28. Advertisers will be held liable for any compensation and costs arising from any action which may be instituted against the Government Printer in consequence of the publication of any notice.

CUSTOMER INQUIRIES

Many of our customers request immediate feedback/confirmation of notice placement in the gazette from our Contact Centre once they have submitted their notice – While **GPW** deems it one of their highest priorities and responsibilities to provide customers with this requested feedback and the best service at all times, we are only able to do so once we have started processing your notice submission.

GPW has a 2-working day turnaround time for processing notices received according to the business rules and deadline submissions.

Please keep this in mind when making inquiries about your notice submission at the Contact Centre.

29. Requests for information, quotations and inquiries must be sent to the Contact Centre **ONLY**.
30. Requests for Quotations (RFQs) should be received by the Contact Centre at least **2 working days** before the submission deadline for that specific publication.

GOVERNMENT PRINTING WORKS - BUSINESS RULES

PAYMENT OF COST

31. The Request for Quotation for placement of the notice should be sent to the Gazette Contact Centre as indicated above, prior to submission of notice for advertising.
32. Payment should then be made, or Purchase Order prepared based on the received quotation, prior to the submission of the notice for advertising as these documents i.e. proof of payment or Purchase order will be required as part of the notice submission, as indicated earlier.
33. Every proof of payment must have a valid **GPW** quotation number as a reference on the proof of payment document.
34. Where there is any doubt about the cost of publication of a notice, and in the case of copy, an enquiry, accompanied by the relevant copy, should be addressed to the Gazette Contact Centre, **Government Printing Works**, Private Bag X85, Pretoria, 0001 email: info.egazette@gpw.gov.za before publication.
35. Overpayment resulting from miscalculation on the part of the advertiser of the cost of publication of a notice will not be refunded, unless the advertiser furnishes adequate reasons why such miscalculation occurred. In the event of underpayments, the difference will be recovered from the advertiser, and future notice(s) will not be published until such time as the full cost of such publication has been duly paid in cash or electronic funds transfer into the **Government Printing Works** banking account.
36. In the event of a notice being cancelled, a refund will be made only if no cost regarding the placing of the notice has been incurred by the **Government Printing Works**.
37. The **Government Printing Works** reserves the right to levy an additional charge in cases where notices, the cost of which has been calculated in accordance with the List of Fixed Tariff Rates, are subsequently found to be excessively lengthy or to contain overmuch or complicated tabulation.

PROOF OF PUBLICATION

38. Copies of any of the *Government Gazette* or *Provincial Gazette* can be downloaded from the **Government Printing Works** website www.gpwnonline.co.za free of charge, should a proof of publication be required.
39. Printed copies may be ordered from the Publications department at the ruling price. The **Government Printing Works** will assume no liability for any failure to post or for any delay in despatching of such *Government Gazette*(s)

GOVERNMENT PRINTING WORKS CONTACT INFORMATION

Physical Address:

Government Printing Works
149 Bosman Street
Pretoria

Postal Address:

Private Bag X85
Pretoria
0001

GPW Banking Details:

Bank: ABSA Bosman Street
Account No.: 405 7114 016
Branch Code: 632-005

For Gazette and Notice submissions: Gazette Submissions:

For queries and quotations, contact: Gazette Contact Centre:

E-mail: submit.egazette@gpw.gov.za

E-mail: info.egazette@gpw.gov.za

Tel: 012-748 6200

Contact person for subscribers: Mrs M. Toka:

E-mail: subscriptions@gpw.gov.za

Tel: 012-748-6066 / 6060 / 6058

Fax: 012-323-9574

PROVINCIAL NOTICES • PROVINSIALE KENNISGEWINGS

PROVINCIAL NOTICE 110 OF 2018**ECONOMIC DEVELOPMENT, TOURISM AND ENVIRONMENTAL AFFAIRS
KWAZULU-NATAL PROVINCE****NATIONAL ENVIRONMENTAL MANAGEMENT: PROTECTED AREAS ACT, 2003
(ACT NO. 57 OF 2003)****CONSULTATION PROCESS IN TERMS OF SECTION 33(1) OF THE NATIONAL ENVIRONMENTAL
MANAGEMENT: PROTECTED AREAS ACT, 2003 (ACT NO. 57 OF 2003)
NOTICE OF THE INTENTION TO DECLARE THE MUN-YA-WANA CONSERVANCY**

Notice is hereby given by the Honourable Member of the Executive Council (MEC) for Economic Development, Tourism and Environmental Affairs in KwaZulu-Natal, in terms of section 33(1) of the National Environmental Management: Protected Areas Act, 2003 (Act No. 57 of 2003) (the "Act"), of my intention to declare the properties and parts thereof described in the Schedule herewith, shown in the attached diagram (Annexure 'A') and situated in the Province of KwaZulu-Natal, as a Nature Reserve as contemplated in terms of section 23(1) of the Act, which will be known as the Mun-Ya-Wana Conservancy.

Members of the public are hereby invited to submit written representations on or objections to the proposed declaration of the above-mentioned nature reserve, as well as any comments on the draft management plan of the Mun-Ya-Wana Conservancy, within 60 days of the publication of this notice. Written submissions must be lodged with the Chief Executive Officer: Ezemvelo KZN Wildlife (P.O. Box 13053, Cascades, 3202, or fax or email Ms Ziningi Hlatshwayo on fax to email: 0865050051 or email address: hlatshwaz@kznwildlife.com).

Mr SIHLE ZIKALALA

Member of the Executive Council for Economic Development, Tourism and Environmental Affairs
Province of KwaZulu-Natal

SCHEDULE

Description of the properties or parts thereof which are proposed to be declared as the Mun-Ya-Wana Conservancy and shown in the attached diagram (Figure A):

Property Description	Known as	Owner	Area (ha)
The Farm Pindaland No. 16282	Phinda Land	Qhubekani Mngobokazi Community Trust	2378,7399
Remainder of Portion 15 of the Farm Katema-Nedersetting No. 14250	Phinda Land	Qhubekani Mngobokazi Community Trust	522,6767
Portion 17 of the Farm Katema-Nedersetting No. 14250	Phinda Land	Qhubekani Mngobokazi Community Trust	1334,086
Portion 30 of the Farm Katema-Nedersetting No. 14250	Phinda Land	Qhubekani Mngobokazi Community Trust	673,6506
Portion 2 of the Farm Morrisvale No. 13100	Phinda Land	Qhubekani Mngobokazi Community Trust	56,9154
Portion 18 of the Farm Katema-Nedersetting No. 14250	Bischoff	Qhubekani Mngobokazi Community Trust	1139,5289
Remainder of Portion 21 of the Farm Katema-Nedersetting No. 14250	Phinda Land	Makhasa Community Trust	2268,0169
The Farm Izwelihle No. 13163	Phinda Land	Makhasa Community Trust	337,9128
The Farm Mun-Ya-Wana No. 13161	Phinda Land	Makhasa Community Trust	522,4496
Remainder of the Farm Umgotsha No. 13308	Phinda Land	Makhasa Community Trust	414,8628
Remainder of the Farm Golweni No. 13309	Phinda Land	Makhasa Community Trust	313,0418
Portion 1 of the Farm Indabana No. 13162	Phinda Land	Makhasa Community Trust	209,9583
Portion 4 of the Farm Bumbeni No. 13525	Plots	Makhasa Community Trust	35,4909
Portion 5 of the Farm Bumbeni No. 13525	Plots	Makhasa Community Trust	32,3749
The Farm Shotton No. 13810	Shotton	Makhasa Community Trust	555,2292
The Farm Umzigi No. 13809	Shotton	Makhasa Community Trust	439,0843
The Farm Mtante No. 13813	Lulubush	Makhasa Community Trust	530,9843

Property Description	Known as	Owner	Area (ha)
The Farm Skipton No. 13812	Lulubush	Makhasa Community Trust	564,6837
The Farm Dhlamini No. 13811	Lulubush	Makhasa Community Trust	515,9747
The Farm Bube No. 16148	andBeyond Phinda	andBeyond Phinda	1172,0978
The Farm Monte Rosa No. 13272	andBeyond Phinda	andBeyond Phinda	927,5403
Portion 2 of the Farm Golweni No. 13309	andBeyond Phinda	andBeyond Phinda	93,6563
Remainder of the Farm Indabana No. 13162	andBeyond Phinda	andBeyond Phinda	588,8919
Portion 1 of the Farm Umgotsha No. 13308	andBeyond Phinda	andBeyond Phinda	167,4804
The Farm Harrowgate No. 15511	andBeyond Phinda	andBeyond Phinda	1030,747
Remainder of the Farm Bumbeni No. 13525	SKS Estates /Bumbeni	Makhasa Community Trust	1373,8398
Portion 13 of the Farm Bumbeni No, 13525	SKS Estates /Bumbeni	Makhasa Community Trust	120,0
Portion 14 of the Farm Bumbeni No, 13525	SKS Estates /Bumbeni	Makhasa Community Trust	30,0
Remainder of the Farm Ntabankosi No. 14594	Snowy Owl	Zuka	1129,784
Portion 5 of the Farm Fagolweni No. 16156	Snowy Owl	Zuka	986,9628
The Farm Tebelwane No. 13517	Zuka Land	Zuka	693,7397
The Farm Zuka No. 13516	Zuka Land	Zuka	691,3706
The Farm Sutton No. 17714	Zuka Land	Zuka	2099,8184
Portion 2 of the Farm Bumbeni No. 13525	Plots	Zuka	31,8516
Portion 3 of the Farm Bumbeni No. 13525	Plots	Zuka	35,4921
Portion 6 of the Farm Bumbeni No. 13525	Plots	Zuka	32,3757
The Farm Nkonka No. 13285	Nkonka	Zuka	610,6433
The Farm Versveld No. 16019	Bayala	Zuka	1029,784
The Farm Sungulwane No. 16020	Sungulwane	Zuka	955,55
Portion 1 of the Farm Mduna Landgoed No. 15140	Sungulwane	Zuka	55,8971

Property Description	Known as	Owner	Area (ha)
The Farm Ingagalu No. 13057	Fever Tree	Zuka	633,3336
Remainder of the Farm Impangele No. 13058	Fever Tree	Zuka	381,2674
Remainder of the Farm Mduna Landgoed No. 15140	Fever Tree	Zuka	605,0344
TOTAL			28322,8199

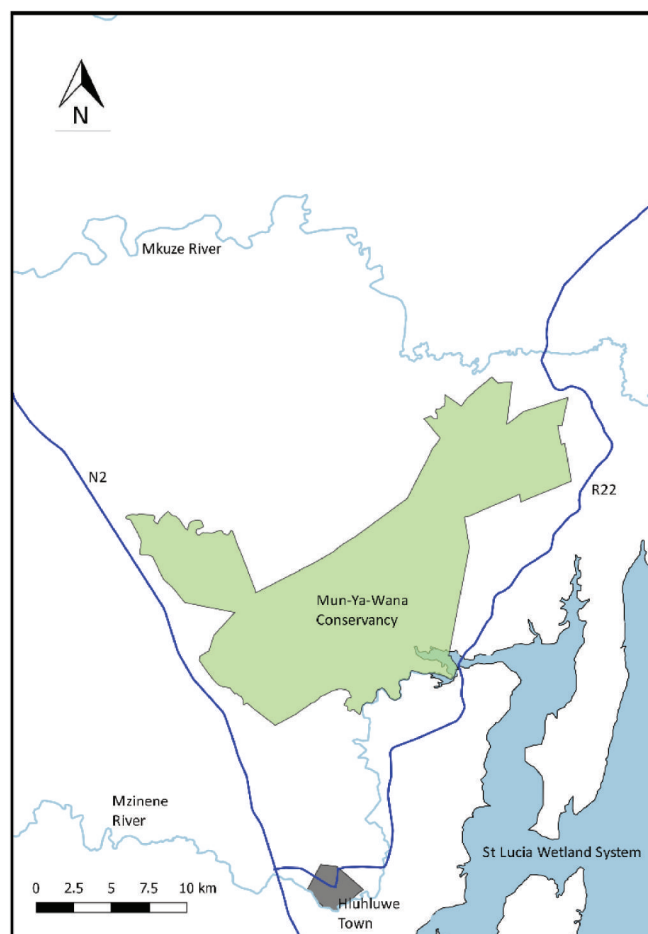


Figure A: Location of Mun-Ya-Wana Conservancy

**UKUTHUTHUKISWA KOMNOTHO, EZOKUVAKASHA NEZEMVELO ESIFUNDAZWENI SAKWAZULU
NATALI**

**UKUPHATHWA KWEMVELO KAZWELONKE: UMTHETHO WENDAWO EVIKELEKILE WANGONYAKA
WEZI-2003 (INOMBOLO YOMTHETHO ONGAMA-57 WANGONYAKA WEZI-2003)**

**INQUBO YOKUBONISANA NGOKWEMIGOMO YESIGABA SAMA-33(YO-1) YEZOKOPHATHWA
KWEMVELO KAZWELONKE: UMTHETHO WENDAWO EVIKELEKILE, WANGONYAKA WEZI-2003
(UMTHETHO WAMA-57 WANGONYAKA WEZI-2003).OKUHLOSWE NGAYO UKUMEMEZELA I- MUN-YA-
WANA NJENGENDAWO EYISIQIWI.**

Lesisaziso sikhiswa Umhlonishwa, iLunga lesigungu esiphezulu Lezindaba ezibhekelene nokuThuthukiswa koMnotho, eZokuvakasha nezeMvelo KwaZulu- Natali ngokwesigaba sama-33 (1) soMthetho wokuPhathwa kweMvelo kaZwelonke: Wezindawo ezivikelekile, wezi 2003 (Umthetho wama 57 wezi 2003) (Umthetho) ezivezwe kumdwebo (Isithasiselo 'A'). ngenhloso yokwazisa lezizindawo ezichazwe kulesisimiso njengesiqiwi esiKwaZulu-Natal esizokwaziwa ngokuthi i Mun-Ya-wana njengokulawula koMthetho kwisigaba sama-23 (1)

Amalungu omphakathi ayanxuswa ukuletha izimvo zawo ezishicilelwe phansi noma izikhalazo ngalesi saziso sokumemezela ngokusemthethweni lendawo evikelekile ebalulwe ngenhla, Kanye nanoma iyiphi imibono ngezinhlelo zokuphathwa kwesiqiwi i-Mun-Ya-Wana, zingakadluli izinsuku ezingama-60 kukhishwe lesi simemezelo. Iziphakamiso ezibhaliwe kumele zithunyelwe kuMqondisi Omkhulu: Ezemvelo KZN Wildlife, (P.O Box 13053, eCascades, 3201 noma uyithumele kwisikhlamezi sika-Nksz. Ziningi Hlatshwayo kwinombolo: 0865050051 noma nge-email: hlatshwayoz@kznwildlife.com).

Mnu. SIHLE ZIKALALA

ILungu loMkhandlu oPhethe eliBhekele ukuThuthukiswa koMnotho, ezokuVakasha nezeMvelo KwaZulu-Natal

SCHEDULE/ ISIMISO

Ngezansi izindawo okuhlongozwa ukuba zaziwe njengesiqiwi I- Mun-Ya-Wana futhi ezikhonjisiwe kumdwebo ongaphansi. (Isiboniso A):

Property Description	Known as	Owner	Area (ha)
The Farm Pindaland No. 16282	Phinda Land	Qhubekani Mngobokazi Community Trust	2378,7399
Remainder of Portion 15 of the Farm Katema-Nedersetting No. 14250	Phinda Land	Qhubekani Mngobokazi Community Trust	522,6767
Portion 17 of the Farm Katema-Nedersetting No. 14250	Phinda Land	Qhubekani Mngobokazi Community Trust	1334,086
Portion 30 of the Farm Katema-Nedersetting No. 14250	Phinda Land	Qhubekani Mngobokazi Community Trust	673,6506
Portion 2 of the Farm Morrisvale No. 13100	Phinda Land	Qhubekani Mngobokazi Community Trust	56,9154
Portion 18 of the Farm Katema-Nedersetting No. 14250	Bischoff	Qhubekani Mngobokazi Community Trust	1139,5289
Remainder of Portion 21 of the Farm Katema-Nedersetting No. 14250	Phinda Land	Makhasa Community Trust	2268,0169
The Farm Izwelihle No. 13163	Phinda Land	Makhasa Community Trust	337,9128
The Farm Mun-Ya-Wana No. 13161	Phinda Land	Makhasa Community Trust	522,4496
Remainder of the Farm Umgotsha No. 13308	Phinda Land	Makhasa Community Trust	414,8628
Remainder of the Farm Golweni No. 13309	Phinda Land	Makhasa Community Trust	313,0418
Portion 1 of the Farm Indabana No. 13162	Phinda Land	Makhasa Community Trust	209,9583
Portion 4 of the Farm Bumbeni No. 13525	Plots	Makhasa Community Trust	35,4909
Portion 5 of the Farm Bumbeni No. 13525	Plots	Makhasa Community Trust	32,3749
The Farm Shotton No. 13810	Shotton	Makhasa Community Trust	555,2292
The Farm Umzigi No. 13809	Shotton	Makhasa Community Trust	439,0843
The Farm Mtante No. 13813	Lulubush	Makhasa Community Trust	530,9843

Property Description	Known as	Owner	Area (ha)
The Farm Skipton No. 13812	Lulubush	Makhasa Community Trust	564,6837
The Farm Dhlamini No. 13811	Lulubush	Makhasa Community Trust	515,9747
The Farm Bube No. 16148	andBeyond Phinda	andBeyond Phinda	1172,0978
The Farm Monte Rosa No. 13272	andBeyond Phinda	andBeyond Phinda	927,5403
Portion 2 of the Farm Golweni No. 13309	andBeyond Phinda	andBeyond Phinda	93,6563
Remainder of the Farm Indabana No. 13162	andBeyond Phinda	andBeyond Phinda	588,8919
Portion 1 of the Farm Umgotsha No. 13308	andBeyond Phinda	andBeyond Phinda	167,4804
The Farm Harrowgate No. 15511	andBeyond Phinda	andBeyond Phinda	1030,747
Remainder of the Farm Bumbeni No. 13525	SKS Estates /Bumbeni	Makhasa Community Trust	1373,8398
Portion 13 of the Farm Bumbeni No, 13525	SKS Estates /Bumbeni	Makhasa Community Trust	120,0
Portion 14 of the Farm Bumbeni No, 13525	SKS Estates /Bumbeni	Makhasa Community Trust	30,0
Remainder of the Farm Ntabankosi No. 14594	Snowy Owl	Zuka	1129,784
Portion 5 of the Farm Fagolweni No. 16156	Snowy Owl	Zuka	986,9628
The Farm Tebelwane No. 13517	Zuka Land	Zuka	693,7397
The Farm Zuka No. 13516	Zuka Land	Zuka	691,3706
The Farm Sutton No. 17714	Zuka Land	Zuka	2099,8184
Portion 2 of the Farm Bumbeni No. 13525	Plots	Zuka	31,8516
Portion 3 of the Farm Bumbeni No. 13525	Plots	Zuka	35,4921
Portion 6 of the Farm Bumbeni No. 13525	Plots	Zuka	32,3757
The Farm Nkonka No. 13285	Nkonka	Zuka	610,6433
The Farm Versveld No. 16019	Bayala	Zuka	1029,784
The Farm Sungulwane No. 16020	Sungulwane	Zuka	955,55
Portion 1 of the Farm Mduna Landgoed No. 15140	Sungulwane	Zuka	55,8971

Property Description	Known as	Owner	Area (ha)
The Farm Ingagalu No. 13057	Fever Tree	Zuka	633,3336
Remainder of the Farm Impangele No. 13058	Fever Tree	Zuka	381,2674
Remainder of the Farm Mduna Landgoed No. 15140	Fever Tree	Zuka	605,0344
TOTAL			28322,8199

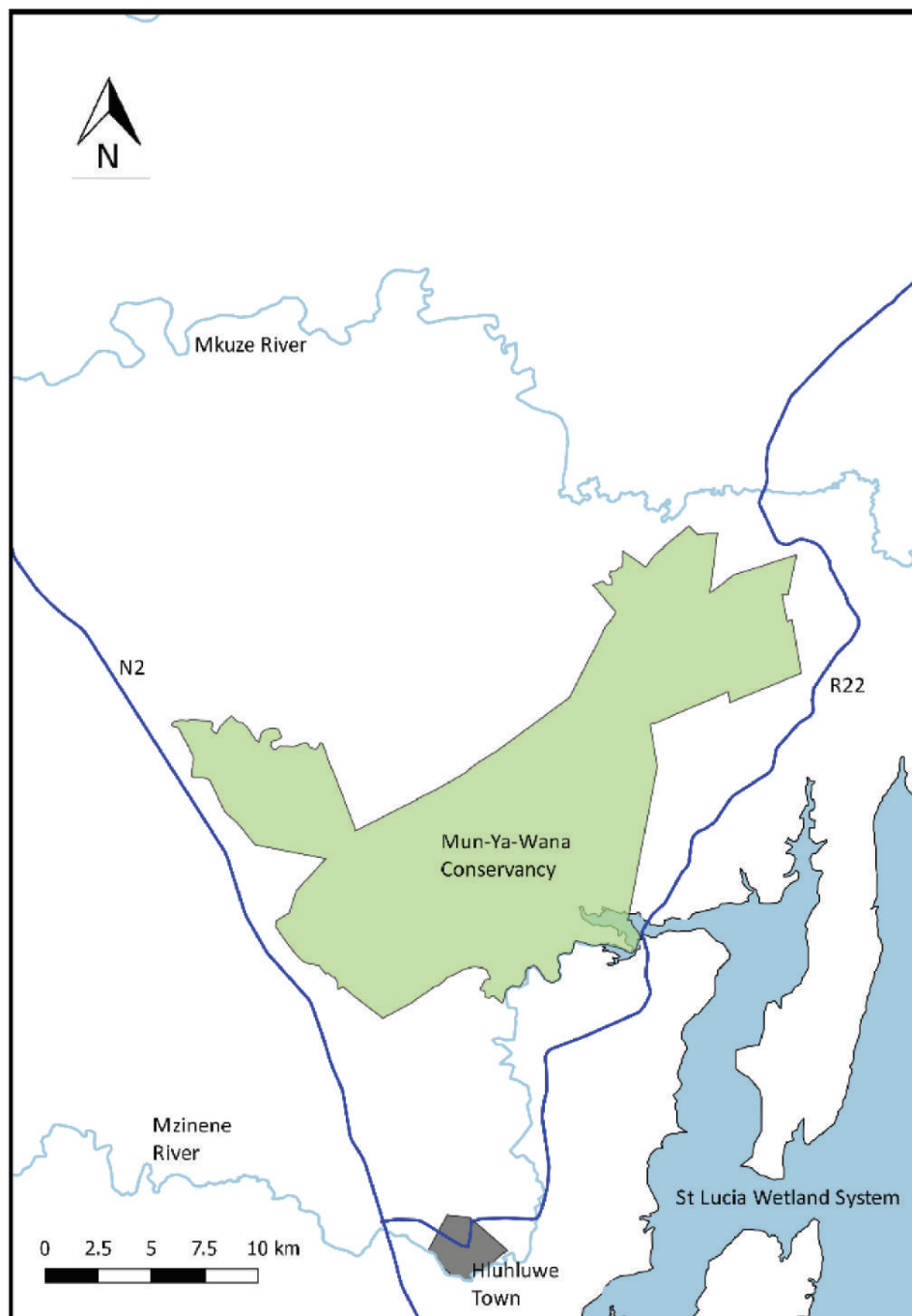


Figure A: Location of Mun-Ya-Wana Conservancy

PROVINCIAL NOTICE 111 OF 2018**DEPARTMENT OF COOPERATIVE GOVERNANCE AND TRADITIONAL AFFAIRS****NOTICE IN TERMS OF SECTION 25(4) OF THE LOCAL GOVERNMENT: MUNICIPAL STRUCTURES ACT, 1998: BY-ELECTION IN WARD 9 OF THE MSUNDUZI MUNICIPALITY**

I, Nomusa Dube-Ncube, Member of the KwaZulu-Natal Executive Council responsible for Local Government and Traditional Affairs, and after consultation with the Electoral Commission, hereby give notice under powers vested in me by section 25(4) of the Local Government: Municipal Structures Act, 1998 (Act No. 117 of 1998), that I have called a by-election in Ward 9 of the Msunduzi Municipality as a result of the vacancy that has occurred in the said Ward, and that I have set 7 November 2018 as the date for the said by-election.

Given under my hand at Durban this 31st day of August Two thousand and Eighteen.

MS N. DUBE-NCUBE, MPL

Member of the Executive Council of the Province of KwaZulu-Natal
responsible for local government

PROVINSIALE KENNISGEWING 111 VAN 2018**DEPARTEMENT VAN SAMEWERKENDE REGERING EN TRADISIONELE SAKE****KENNISGEWING INGEVOLGE ARTIKEL 25(4) VAN DIE WET OP PLAASLIKE REGERING: MUNISIPALE STRUKTURE, 1998: TUSSENVERKIESING IN WYK 9 VAN DIE MSUNDUZI MUNISIPALITEIT**

Ek, Nomusa Dube-Ncube, Lid van die Uitvoerende Raad van KwaZulu-Natal verantwoordelik vir Plaaslike Regering en Tradisionele Sake, na oorlegpleging met die Verkiesingskommissie, gee hiermee kragtens die bevoegdheid aan my verleen deur artikel 25(4) van die Wet op Plaaslike Regering: Munisipale Strukture, 1998 (Wet No. 117 van 1998), kennis dat ek 'n tussenverkiesing geroep het in Wyk 9 van die Msunduzi Munisipaliteit na aanleiding van die vakature wat in die vermelde wyk ontstaan het, en dat ek 7 November 2018 as die datum vir die vermelde tussenverkiesing vasgestel het.

Gegee onder my Hand te Durban op hierdie 31ste dag van Augustus, Tweeduisend-en-agtien.

MEV N DUBE-NCUBE, LUR

Lid van die Uitvoerende Raad van die Provinsie van KwaZulu-Natal
verantwoordelik vir Plaaslike Regering

UMNYANGO WEZOKUBUSA NGOKUBAMBISANA NEZOMDABU**ISAZISO NGOKWESIGABA 25(4) SOMTHETHO WEZINHLAKA ZOMASIPALA WOHLUMENI BASEKHAYA, 1998: UKHETHO LOKUCHIBIYELA KUWADI 9 KUMASIPALA WASEMSUNDUZI**

Mina, Nomusa Dube-Ncube, iLungu loMkhandlu oPhethe KwaZulu-Natali elibhekele ezoHulumeni baseKhaya nezoMdabu, ngemuva kokubonisana neKhomishana yoKhetho, ngalokhu ngikhipha isaziso ngokwamandla engiwanikezwe yisigaba 25(4) soMthetho weziNhlaka zoMasipala woHulumeni baseKhaya, 1998 (uMthetho No. 117 ka 1998), sokuthi kuzoba nokhetho lokuchibiyela kuWadi 9 kuMasipala waseMsunduzi ngenxa yokucela kwesikhala kule Wadi, futhi nginquma umhla zi-7 kuLwesini 2018 njengosuku okuyobanjwa ngalo lolu khetho lokuchibiyela.

Sikhishwe ngaphansi kweSandla sami eThekwini ngalolu suku lomhla zi-31 kuNcwaba, oNyakeni weziNkulungwane eziMbili neShumi nesiShiyagalombi.

NKK. N DUBE-NCUBE

iLungu loMkhandlu oPhethe esiFundazweni saKwaZulu-Natali
elibhekele ezoHulumeni baseKhaya

PROVINCIAL NOTICE 112 OF 2018**DEPARTMENT OF COOPERATIVE GOVERNANCE AND TRADITIONAL AFFAIRS****NOTICE IN TERMS OF SECTION 25(4) OF THE LOCAL GOVERNMENT: MUNICIPAL STRUCTURES ACT, 1998: BY-ELECTION IN WARD 20 OF THE NONGOMA MUNICIPALITY**

I, Nomusa Dube-Ncube, Member of the KwaZulu-Natal Executive Council responsible for Local Government and Traditional Affairs, and after consultation with the Electoral Commission, hereby give notice under powers vested in me by section 25(4) of the Local Government: Municipal Structures Act, 1998 (Act No. 117 of 1998), that I have called a by-election in Ward 20 of the Nongoma Municipality as a result of the vacancy that has occurred in the said Ward, and that I have set 07 November 2018 as the date for the said by-election.

Given under my hand at Durban this 25th day of August Two thousand and Eighteen.

MS N. DUBE-NCUBE, MPL

Member of the Executive Council of the Province of KwaZulu-Natal
responsible for local government

PROVINSIALE KENNISGEWING 112 VAN 2018**DEPARTEMENT VAN SAMEWERKENDE REGERING EN TRADISIONELE SAKE****KENNISGEWING INGEVOLGE ARTIKEL 25(4) VAN DIE WET OP PLAASLIKE REGERING: MUNISIPALE STRUKTURE, 1998: TUSSENVERKIESING IN WYK 20 VAN DIE NONGOMA MUNISIPALITEIT**

Ek, Nomusa Dube-Ncube, Lid van die Uitvoerende Raad van KwaZulu-Natal verantwoordelik vir Plaaslike Regering en Tradisionele Sake, na oorlegpleging met die Verkiesingskommissie, gee hiermee kragtens die bevoegdheid aan my verleen deur artikel 25(4) van die Wet op Plaaslike Regering: Munisipale Strukture, 1998 (Wet No. 117 van 1998), kennis dat ek 'n tussenverkiesing geroep het in Wyk 20 van die Nongoma Munisipaliteit na aanleiding van die vakature wat in die vermelde wyk ontstaan het, en dat ek 07 November 2018 as die datum vir die vermelde tussenverkiesing vasgestel het.

Gegee onder my Hand te Durban op hierdie 25ste dag van Augustus, Tweeduisend-en-agtien.

MEV N DUBE-NCUBE, LUR

Lid van die Uitvoerende Raad van die Provinsie van KwaZulu-Natal
verantwoordelik vir Plaaslike Regering

UMNYANGO WEZOKUBUSA NGOKUBAMBISANA NEZOMDABU**ISAZISO NGOKWESIGABA 25(4) SOMTHETHO WEZINHLAKA ZOMASIPALA WOHULUMENI BASEKHAYA, 1998: UKHETHO LOKUCHIBIYELA KUWADI 20 KUMASIPALA WASENONGOMA**

Mina, Nomusa Dube-Ncube, iLungu loMkhandlu oPhethe KwaZulu-Natali elibhekele ezoHulumeni baseKhaya nezoMdabu, ngemuva kokubonisana neKhomishana yoKhethe, ngalokhu ngikhipha isaziso ngokwamandla engiwanikezwe yisigaba 25(4) soMthetho weziNhlaka zoMasipala woHulumeni baseKhaya, 1998 (uMthetho No. 117 ka 1998), sokuthi kuzoba nokhethe lokuchibiyela kuWadi 20 kuMasipala waseNongoma ngenxa yokuvula kwesikhala kule Wadi, futhi nginguma umhla zi-07 kuLwesi 2018 njengosuku okuyobanjwa ngalo lolu khetho lokuchibiyela.

Sikhishwe ngaphansi kweSandla sami eThekwini ngalolu suku lomhla zi-25 kuNcwaba, oNyakeni weziNkulungwane eziMbili neShumi nesiShiyagalombi.

NKK. N DUBE-NCUBE

iLungu loMkhandlu oPhethe esiFundazweni saKwaZulu-Natali
elibhekele ezoHulumeni baseKhaya



transport

Department:
Transport
Province of KwaZulu-Natal

GAZETTE

LGKZNG23-2018-SEP

REGION: ALL

1) Application Number: APP0038457	2) Gazette Number: LGKZNG23-2018-SEP
3) Applicant: MS SHELEMBE ID NO. 6803036707082 Association: ESTCOURT DISTRICT TAXI ASSOCIATION	4) Applicant Address: P O BOX 154 LOSKOP ESTCOURT KWA-ZULU NATAL 3330
5) Existing Licence Holder: NOT APPLICABLE ID NO. NOT APPLICABLE	6) Existing Licence Holder Address: NOT APPLICABLE
7) Type of application: ADD AUTHORISATIONS/ROUTES	8) Operating Licence Number: LGKZN0303000264
9) Vehicle Type: MINIBUS	10) 1 X 15 (SEATED) + 0 (STANDING)
11) Region: UTHUKELA	
12.1	<p>CONDITIONS -CONDITIONS/RESTRICTIONS</p> <p>1. PASSENGERS MAY BE PICKED UP AND / OR SET DOWN ONLY DESIGNATED TAXI RANKS OR TAXI STOPS, WHICH SHALL EXCLUDE BUS STOPS.</p> <p>2. ON THE INBOUND TRIP TO DURBAN, PIETERMARITZBURG, EMPANGENI, VEREENIGING, VRYHEID, LADYSMITH, QWAQWA, NEWCASTLE, AND JOHANNESBURG NO PASSENGERS MAY BE PICKED UP EN ROUTE FROM LEAVING THE MAGISTERIAL OF ESCOURT UNTIL REACHING THE DESTINATION RANK.</p> <p>3. ON THE RETURN TRIP TO DUNDEE, NO PASSENGERS MAY BE SET DOWN UNTIL REACHING THE MAGISTERIAL DISTRICT OF ESCOURT.</p> <p>4. ENTRY OR RANKING ON PRIVATE PROPERTY IS NOT PERMITTED WITHOUT THE WRITTEN PERMISSION OF THE LANDLORD, A COPY OF WHICH MUST BE SUPPLIED TO THE BOARD BEFORE UPLIFTING THE OPERATING LICENSE</p> <p>5. WITHOUT HAVING ENTERED INTO AN AGREEMENT WITH THE OTHER OPERATORS ON A COMMON ROUTE, AS CONTEMPLATED BY SECTION 88(2) (B) OF ACT 22 OF 2000, PICKING UP OR SETTING DOWN OF PASSENGERS ON SUCH ROUTE IS NOT PERMITTED. A COPY OF SUCH AGREEMENT MUST BE SUPPLIED TO THE BOARD.</p> <p>6. AT RANKS, WHETHER ON-STREET OR OFF-STREET, ONLY THE TAXIS THAT CAN BE ACCOMMODATED IN THE DEMARCATED AREA MAY OCCUPY THE RANK, EXCESS VEHICLES MUST HOLD ELSEWHERE AT DESIGNATED HOLDING ARREARS.</p> <p>7. RANK PERMITS OR LETTERS OF AUTHORITY MUST BE PRODUCED WHEN UPLIFTING, IN RESPECT OF ALL RANKS IN MUNICIPAL ARREARS, IN PARTICULAR MAJOR TOWNS AND CITIES AND IN PARTICULAR IN RESPECT OF INTER-PROVINCIAL DESTINATIONS.</p> <p>8. THE VEHICLE MUST BE COVERED BY MOTOR VEHICLE INSURANCE AS WELL AS PERSONAL LIABILITY INSURANCE.</p> <p>9. THE ALLOCATION OF ANY ROUTE OR PORTION OF THE ROUTE IS SUBJECT TO THE CONDITION THAT HAS BEEN APPROVED AND ALLOCATED IN GOOD FAITH AND SUCH ROUTE WILL BE INVALID SHOULD IT TRANSPIRE THAT THE ROUTE OR PORTION THEREOF WILL, OR HAS CAUSED CONFLICT DUE TO IT HAVING BEEN APPROVED BASED ON INCORRECT OR FALSE INFORMATION SUPPLIED TO THE BOARD, OR AS A RESULT OF AN ERROR. IN SUCH INSTANCE THE OPERATING LICENSE MUST BE RETURNED TO THE BOARD FOR CORRECTION.</p> <p>OPERATING LICENCE MUST BERETURNEDTO THE BOARD FOR CORRECTION.</p>
12.2	FROM APPROVED TAXI RANK IN ESIGODLWENI, INTO R17, INTO AND ALONG R103, INTO LORNE STREET, INTO HARDING STREET, INTO ALEXANDRA STREET, INTO ALEXANDRA TAXI RANK AND RETURN ALONG FORWARD ROUTE IN REVERSE.
12.3	<p>PHAPHAKHULU TO ESCOURT</p> <p>FROM APPROVED TAXI RANK IN PHAPHAKHULU, INTO SAGITTARIUS AVENUE, PHAPHAKHULU INTO R74, WEENEN ROAD AND LEFT TO ESIGODLWENI, LOADING AND OFFLOADING AND TURN RIGHT INTO R74, INTO R103, INTO LORNE STREET, INTO HARDING STREET AND TURN RIGHT INTO ALEXANDRA STREET INTO THE TAXI RANK, OFFLOADING, LOADING AND RETURN ALONG THE FORWARD ROUTE IN REVERSE.</p>



transport

Department:
Transport
Province of KwaZulu-Natal

GAZETTE

LGKZNG23-2018-SEP

REGION: ALL

1) Application Number: APP0049542	2) Gazette Number: LGKZNG23-2018-SEP
3) Applicant: BJ MDAKANE ID NO. 6210205716086 Association: ESTCOURT DISTRICT TAXI ASSOCIATION	4) Applicant Address: P O BOX 1466 ESTCOURT KWAZULU- NATAL 3310
5) Existing Licence Holder: NOT APPLICABLE ID NO. NOT APPLICABLE	6) Existing Licence Holder Address: NOT APPLICABLE
7) Type of application: ADD AUTHORISATIONS/ROUTES	8) Operating Licence Number: LGKZN0303000046
9) Vehicle Type: MINIBUS	10) 1 X 15 (SEATED) + 0 (STANDING)
11) Region: UTHUKELA	
12.1	<p>PHAPHAKHULU TO ESCOURT</p> <p>FROM APPROVED TAXI RANK IN PHAPHAKHULU, INTO SAGITTARIUS AVENUE, PHAPHAKHULU INTO R74, WEENEN ROAD AND LEFT TO ESIGODLWENI, LOADING AND OFFLOADING AND TURN RIGHT INTO R74, INTO R103, INTO LORNE STREET, INTO HARDING STREET AND TURN RIGHT INTO ALEXANDRA STREET INTO THE TAXI RANK, OFFLOADING, LOADING AND RETURN ALONG THE FORWARD ROUTE IN REVERSE.</p>



transport

Department:
Transport
Province of KwaZulu-Natal

GAZETTE

LGKZNG23-2018-SEP

REGION: ALL

1) Application Number: APP0048529	2) Gazette Number: LGKZNG23-2018-SEP
3) Applicant: MS KHUMALO ID NO. 5805255601087 Association: MADADENI TAXI OWNERS ASSOCIATION	4) Applicant Address: PO BOX 141183 NEWCASTLE KWAZULU-NATAL 2940
5) Existing Licence Holder: NOT APPLICABLE ID NO. NOT APPLICABLE	6) Existing Licence Holder Address: NOT APPLICABLE
7) Type of application: ADD AUTHORISATIONS/ROUTES	8) Operating Licence Number: LGKZN0103000415
9) Vehicle Type: MINIBUS	10) 1 X 15 (SEATED) + 0 (STANDING)
11) Region: AMAJUBA	
12.1	<p>MADADENI TO NEWCASTLE MALL.</p> <p>FROM MADADENI TOWNSHIP IN SECTION 7 ALONG BHUNGANE ROAD PROCEED TO MBALENHLE TRADING STORE, AND RETURN ALONG BHUNGANE STREET, RIGHT TO MP 1, PICK AND DROP, RIGHT TO MP1 STREET, PICK AND DROP, LEFT TO UNNAMED STREET, PICK UP PASSENGERS, RIGHT TO MM1 STREET, PICK UP PASSENGERS, RIGHT TO MAD 9 (NKOSI MMJ NGUBANE), PICK UP PASSENGERS, RIGHT TO UNNAMED STREET PICK UP PASSENGERS, RIGHT TO UNNAMED STREET, PICK UP PASSENGERS, LEFT TO MR15 STREET, PICK UP PASSENGERS, RIGHT TO APARINCE MANGOSUTHU BUTHELEZI ROAD, LEFT TO PRINCE SHINGANGE ROAD, PICK UP PASSENGERS, RIGHT TO NKOSI BHAMBATHA ROAD, LEFT TO DR. F MDLALOSE STREET, LEFT TO AMAJUBA ROAD, PASS BP PETROL STATION, PASS AMAJUBA DISTRICT MUNICIPALITY OFFICES, RIGHT TO DR. MANDELA ROAD, RIGHT TO P483, PASS KWAMATHUKUZA, PICK AND DROP, LEFT TO N11, RIGHT TO ALLEN STREET, LEFT TO OAK STREET, LEFT TO NEWCASFLE MALL RAXI RANK AND RETURN ON THE SAME ROUTE TO MADADENI.</p>



transport

Department:
Transport
Province of KwaZulu-Natal

GAZETTE

LGKZNG23-2018-SEP

REGION: ALL

1) Application Number: APP0048525	2) Gazette Number: LGKZNG23-2018-SEP
3) Applicant: DJ MAZIBUKO ID NO. 5202135401088 Association: MADADENI TAXI OWNERS ASSOCIATION	4) Applicant Address: 8502 SECTION 2 SECTION 5 MADADENI KWA-ZULU NATAL 2952
5) Existing Licence Holder: NOT APPLICABLE ID NO. NOT APPLICABLE	6) Existing Licence Holder Address: NOT APPLICABLE
7) Type of application: ADD AUTHORISATIONS/ROUTES	8) Operating Licence Number: LGKZN0103000159
9) Vehicle Type: MINIBUS	10) 1 X 15 (SEATED) + 15 (STANDING)
11) Region: AMAJUBA	
12.1	<p>MADADENI TO NEWCASTLE MALL.</p> <p>FROM MADADENI TOWNSHIP IN SECTION 7 ALONG BHUNGANE ROAD PROCEED TO MBALENHLE TRADING STORE, AND RETURN ALONG BHUNGANE STREET, RIGHT TO MP 1, PICK AND DROP, RIGHT TO MP1 STREET, PICK AND DROP, LEFT TO UNNAMED STREET, PICK UP PASSENGERS, RIGHT TO MM1 STREET, PICK UP PASSENGERS, RIGHT TO MAD 9 (NKOSI MMJ NGUBANE), PICK UP PASSENGERS, RIGHT TO UNNAMED STREET PICK UP PASSENGERS, RIGHT TO UNNAMED STREET, PICK UP PASSENGERS, LEFT TO MR15 STREET, PICK UP PASSENGERS, RIGHT TO APARINCE MANGOSUTHU BUTHELEZI ROAD, LEFT TO PRINCE SHINGANGE ROAD, PICK UP PASSENGERS, RIGHT TO NKOSI BHAMBATHA ROAD, LEFT TO DR. F MDLALOSE STREET, LEFT TO AMAJUBA ROAD, PASS BP PETROL STATION, PASS AMAJUBA DISTRICT MUNICIPALITY OFFICES, RIGHT TO DR. MANDELA ROAD, RIGHT TO P483, PASS KWAMATHUKUZA, PICK AND DROP, LEFT TO N11, RIGHT TO ALLEN STREET, LEFT TO OAK STREET, LEFT TO NEWCASFLE MALL RAXI RANK AND RETURN ON THE SAME ROUTE TO MADADENI.</p>



transport

Department:
Transport
Province of KwaZulu-Natal

GAZETTE

LGKZNG23-2018-SEP

REGION: ALL

1) Application Number: APP0013837	2) Gazette Number: LGKZNG23-2018-SEP
3) Applicant: BB HADEBE ID NO. 6002110589082 Association: ESTCOURT DISTRICT TAXI ASSOCIATION	4) Applicant Address: P O BOX 980 ESTCOURT 3310
5) Existing Licence Holder: NOT APPLICABLE ID NO. NOT APPLICABLE	6) Existing Licence Holder Address: NOT APPLICABLE
7) Type of application: ADD AUTHORISATIONS/ROUTES	8) Operating Licence Number: LGKZN0303001186
9) Vehicle Type: NOT AVAILABLE	10) 1 X 15 (SEATED) + 0 (STANDING)
11) Region: UTHUKELA	
12.1	<p>WEMBEZI TO ESCOURT</p> <p>32. FROM APPROVED TAXI RANK IN WEMBEZI TO APPROVED TAXI RANK IN ESCOURT AND WEMBEZI RANK, INTO LONGHOMES, MAHASHINI, KHWEZI, V. Q. DEPO, FIVE ROOM, NKWEZELA, TURN LEFT TO LOCKSLOY, NEWLANDS, LOADING AND OFFLOADING AND TURN INTO C SECTION LOADING AND OFFLOADING TURN RIGHT INTO P29 NTABAMHLOPHE ROAD INTO MARTIN ROAD, HELLET ROAD, CONNOR STREET AND TURN LEFT INTO ALEXANDRA STREET INTO TAXI RANK, OFFLOADING AND LOADING AND RETURN ALONG THE FORWARD ROUTE IN REVERSE.</p> <p>32.1. ALTERNATIVE ROUTE</p> <p>FROM P29 NTABAMHLOPHE ROAD, INTO HARRY MILLER ROAD, SUBWAY ROAD, ALBERT STREET, PHILLIP STREET, AND TURN RIGHT INTO ALEXANDRA STREET INTO TAXI RANK. OFFLOADING, LOADING AND RETURN THE FORWARD ROUTE IN REVERSE.</p> <p>SETTING DOWN AND PICKING UP PASSENGERS:</p> <ol style="list-style-type: none"> 1. BACON FACTORY ROAD R103 INTO CONNOR STREET INTO ALEXANDRA STREET INTO TAXI RANK. 2. NARROWTEX INTO LOSKOP ROAD. 3. MASONITE INTO BROOMCLIFFE ROAD. 4. MASONITE INTO BANK ROAD. 5. MOSAIC INTO BANK ROAD.



transport

Department:
Transport
Province of KwaZulu-Natal

GAZETTE

LGKZNG23-2018-SEP

REGION: ALL

1) Application Number: APP0048524	2) Gazette Number: LGKZNG23-2018-SEP
3) Applicant: SS NYANDENI ID NO. 5202110316087 Association: MADADENI TAXI OWNERS ASSOCIATION	4) Applicant Address: PO BOX 505 NEWCASTLE KWAZULU-NATAL 2940
5) Existing Licence Holder: NOT APPLICABLE ID NO. NOT APPLICABLE	6) Existing Licence Holder Address: NOT APPLICABLE
7) Type of application: ADD AUTHORISATIONS/ROUTES	8) Operating Licence Number: LGKZN0103000140
9) Vehicle Type: MINIBUS	10) 1 X 13 (SEATED) + 0 (STANDING)
11) Region: AMAJUBA	
12.1	<p>MADADENI TO NEWCASTLE MALL.</p> <p>FROM MADADENI TOWNSHIP IN SECTION 7 ALONG BHUNGANE ROAD PROCEED TO MBALENHLE TRADING STORE, AND RETURN ALONG BHUNGANE STREET, RIGHT TO MP 1, PICK AND DROP, RIGHT TO MP1 STREET, PICK AND DROP, LEFT TO UNNAMED STREET, PICK UP PASSENGERS, RIGHT TO MM1 STREET, PICK UP PASSENGERS, RIGHT TO MAD 9 (NKOSI MMJ NGUBANE), PICK UP PASSENGERS, RIGHT TO UNNAMED STREET PICK UP PASSENGERS, RIGHT TO UNNAMED STREET, PICK UP PASSENGERS, LEFT TO MR15 STREET, PICK UP PASSENGERS, RIGHT TO APARINCE MANGOSUTHU BUTHELEZI ROAD, LEFT TO PRINCE SHINGANGE ROAD, PICK UP PASSENGERS, RIGHT TO NKOSI BHAMBATHA ROAD, LEFT TO DR. F MDLALOSE STREET, LEFT TO AMAJUBA ROAD, PASS BP PETROL STATION, PASS AMAJUBA DISTRICT MUNICIPALITY OFFICES, RIGHT TO DR. MANDELA ROAD, RIGHT TO P483, PASS KWAMATHUKUZA, PICK AND DROP, LEFT TO N11, RIGHT TO ALLEN STREET, LEFT TO OAK STREET, LEFT TO NEWCASFLE MALL RAXI RANK AND RETURN ON THE SAME ROUTE TO MADADENI.</p>



transport

Department:
Transport
Province of KwaZulu-Natal

GAZETTE

LGKZNG23-2018-SEP

REGION: ALL

1) Application Number: APP0082926	2) Gazette Number: LGKZNG23-2018-SEP
3) Applicant: E MAGUDULELA ID NO. 5505200582081 Association: KLIPRIVER TAXI ASSOCIATION	4) Applicant Address: P.O BOX 4026 LADYSMITH KWAZULU-NATAL 3370
5) Existing Licence Holder: NOT APPLICABLE ID NO. NOT APPLICABLE	6) Existing Licence Holder Address: NOT APPLICABLE
7) Type of application: ADD AUTHORISATIONS/ROUTES	8) Operating Licence Number: LGKZN0303000630
9) Vehicle Type: MINIBUS	10) 1 X 14 (SEATED) + 0 (STANDING)
11) Region: UTHUKELA	
12.1	<p>MATIWANESKOP TO LADYSMITH / ILLING ROAD TAXI RANK.</p> <p>INBOUND.</p> <p>FROM VEYISI SCHOOL MATIWANESKOP TAXI RANK, TURN LEFT OR RIGHT INTO D498 ROAD, ALONG D498 ROAD INTO COLLINGSPASS ROAD, ALONG COLLINGS PASS ROAD TURN LEFT INTO NEWCASTLE ROAD N11, ALONG N11 ROAD TURN OFF ELANDSLAAGTE, LOAD AND OFF LOAD AND PROCEED WITH N11 NEWCASTLE ROAD AND TURN OFF AT MATIWANE STATION, LOAD AND OFF LOAD ALONG NEWCASTLE ROAD. TURN OFF ENDAKANE LOAD AND OFF LOAD AND PROCEED WITH NEWCASTLE ROAD AND TURN LEFT INTO THOMPSON ROAD AND TURN INTO ILLING ROAD TAXI RANK.</p> <p>ALTERNATIVE.</p> <p>FROM ILLING ROAD TURN RIGHT INTO ALFRED STREET, PROCEED AND TURN LEFT INTO CRAWSAW ROAD AND TURN INTO LYELL STREET TAXI RANK.</p> <p>OUTBOUND.</p> <p>FROM ILLING ROAD TAXI RANK TURN RIGHT INTO ALFRED STREET PROCEED AND TURN RIGHT INTO NEWCASTLE ROAD. ALTERNATIVELY, FROM ILLING ROAD TAXI RANK TURN RIGHT INTO THOMPSON ROAD AND TURN RIGHT INTO NEWCASTLE ROAD, OFF LOAD AND LOAD AT ENDAKANE AND PROCEED WITH NEWCASTLE ROAD INTO MATIWANE STATION OFFLOAD AND LOAD ALONG NEWCASTLE ROAD AND TURN LEFT INTO COLLINGS PASS ROAD AND TURN LEFT INTO D498 ROAD AND OFFLOAD AND LOAD ALONG D498 AND TURN LEFT INTO VEYISI SCHOOL, MATIWANESKOP TAXI RANK.</p>

**transport**

Department:
Transport
Province of KwaZulu-Natal

GAZETTE

LGKZNG23-2018-SEP

REGION: ALL

12.2**CONDITIONS/RESTRICTIONS**

1. PASSENGERS MAY BE PICKED UP AND/OR SET DOWN ONLY AT DESIGNATED TAXI RANK OR TAXI STOP, WHICH SHALL EXCLUDE BUS STOPS.
2. ON THE INBOUND TRIP TO DURBAN, NEWCASTLE, DUNDEE, COLENZO, GREYTOWN NO PASSENGERS MAY BE PICKED UP EN ROUTE FROM LEAVING THE MAGISTERIAL OF KLIPRIVER UNTIL REACHING THE DESTINATION RANK.
3. ON THE RETURN TRIP TO KLIPRIVER, NO PASSENGERS MAY BE SET DOWN UNTIL REACHING THE MAGISTERIAL DISTRICT OF KLIPRIVER.
4. ENTRY OR RANKING ON PRIVATE PROPERTY IS NOT PERMITTED WITHOUT PERMISSION OF THE LANDLORD, A COPY OF WHICH MUST BE SUPPLIED TO THE BOARD BEFORE ISSUE OPERATING LICENSE.
5. WITHOUT HAVING ENTERED INTO AN AGREEMENT WITH OTHER OPERATORS ON A COMMON ROUTE, AS CONTEMPLATED BY SECTION 88 (2) (B) OF ACT 22 OF 2000, THE PICKING UP OR SETTING DOWN OF PASSENGERS ON SUCH ROUTE IS NOT PERMITTED. A COPY OF SUCH AGREEMENT MUST BE SUPPLIED TO THE BOARD.
6. AT RANKS, WHETHER ON -STREET OR OFF-STREET, ONLY THE TAXIS THAT CAN BE ACCOMMODATED IN THE DEMARCATED AREA MAY OCCUPY THE RANK, EXCESS VEHICLES MUST HOLD ELSEWHERE AT DESIGNATED HOLDING AREAS.
7. RANK PERMITS OR LETTERS OF AUTHORITY MUST BE PRODUCED IN RESPECT OF ALL RANKS IN MUNICIPAL ARREARS, IN PARTICULAR MAJOR TOWNS AND CITIES.
8. THE ALLOCATION OF ANY ROUTE OR PORTION OF A ROUTE IS SUBJECT TO THE CONDITION THAT IT HAS BEEN APPROVED AND ALLOCATED IN GOOD FAITH AND THAT SUCH ROUTE WILL BE INVALID SHOULD IT TRANSPIRE THAT THE ROUTE OR PORTION THEREOF WILL, OR HAS CAUSED CONFLICT DUE TO IT HAVING BEEN APPROVED BASED ON INCORRECT OR FALSE INFORMATION SUPPLIED TO THE BOARD OR AS A RESULT OF AN ERROR. IN SUCH INSTANCE THE OPERATING LICENSE MUST BE RETURNED TO THE BOARD FOR CORRECTION.
9. THE VEHICLE MUST BE COVERED BY MOTOR VEHICLE INSURANCE AS WELL AS PERSONAL LIABILITY INSURANCE.



transport

Department:
Transport
Province of KwaZulu-Natal

GAZETTE

LGKZNG23-2018-SEP

REGION: ALL

1) Application Number: APP0084712	2) Gazette Number: LGKZNG23-2018-SEP
3) Applicant: S.W. NTOMBELA ID NO. 5509245301085 Association: SIZWE TAXI ASSOCIATION	4) Applicant Address: PO BOX 15571 ARBOR PARK NEWCASTLE 2940
5) Existing Licence Holder: NOT APPLICABLE ID NO. NOT APPLICABLE	6) Existing Licence Holder Address: NOT APPLICABLE
7) Type of application: ADD AUTHORISATIONS/ROUTES	8) Operating Licence Number: LGKZN0103000633
9) Vehicle Type: MINIBUS	10) 1 X 15 (SEATED) + 0 (STANDING)
11) Region: AMAJUBA	
12.1	FROM OSIZWENI TO MADADENI FROM OSIZWENI TOWNSHIP ALL SECTIONS USING AUTHORISED PUBLIC ROAD TRANSPORT TO JOIN P483 AT EMPOMPINI TEKU, KHUZANI THEN TURN RIGHT AT TEKU TO JOIN BR1.
12.2	OSIZWENI TO MADADENI ALL SECTION AT OSIZWENI TOWNSHIP TO JOIN P483 AT JACKALSPAN PASSING EMPOMPINI TEKU, KHUZANI THEN TURN RIGHT TO JOIN BR2 INTO MADADENI PASSING BREUERY THEN USE ANY OTHER AUTHORISED PUBLIC TRANSPORT ROUTE VIA MADADENI SHOPPING CENTER, AMAJUBA REGIONAL OFFICE USE ALL RANKING AND SHOPPING FACILITIES.
12.3	OSIZWENI TO NEWCASTLE AND RETURN. FROM OSIZWENI SECTION A,D&F VIA TOP RANK, WARD FIVE TOWARDS EMPOMPINI AND JOIN MAIN ROAD P483 JOIN N11 TURN RIGHT INTO ALLEN STREET TURN LEFT INTO KIRKLANDS STREET, TURN INTO VOORTREKKER STREET INTO NEWCASTLE TAXI RANK. RETURN: SAME AS FORWARD ROUTE. RESTRICTION: NO RESTRICTION TO AND FROM. B. FROM OSIZWENI SECTION C,D & F PASS MAKHANYA EMAFOUR, JAKKALSPAN AND JOIN P483 TURN N11, TURN RIGHT INTO ALLEN STREET LEFT INTO KIRKLAND STREET, TURN RIGHT INTO VOORTREKKER STREET INTO NEWCASTLE TAXI RANK. RETURN: SAME AS FORWARD ROUTE. RESTRICTION: NO RESTRICTION TO AND FROM. C. FROM OSIZWENI SECTION C,D & F EMATHANGINI, EMAROMENI, ESITOLO, ESIMBOMVINI, XOLANI TOWARDS EMPOMPINI AND JOIN P483, TURN RIGHT INTO HARDWICK STREET, LEFT INTO HARDING STREET, RIGHT INTO ALLEN STREET, LEFT INTO SUTHERLAND, TURN RIGHT INTO VOORTREKKER STREET INTO NEWCASTLE TAXI RANK. RETURN: SAME AS FORWARD ROUTE. RESTRICTION: NO RESTRICTION TO AND FROM. D. FROM OSIZWENI SECTION C,D & F PASS KHUZANI, MANZANA, AND JOIN P483, TURN RIGHT INTO ASIPHEPE ROAD, ALBERT WESSELS ROAD, TURN RIGHT INTO HARDWICK STREET, LEFT INTO MURCHISON STREET, TURN RIGHT INTO VOORTREKKER STREET INTO NEWCASTLE TAXI RANK. RETURN: SAME AS FORWARD ROUTE, RESTRICTION: NO RESTRICTION TO AND FROM. E. FROM MENDOZO VIA DICKS, JOIN P483, TURN RIGHT INTO ASIPHEPE ROAD, INTO ALBERT WESSELS STREET, TURN RIGHT INTO FARRADAY STREET, RIGHT INTO HARDWICK STREET, LEFT INTO MURCHISON STREET, TURN RIGHT INTO VOORTREKKER STREET INTO NEWCASTLE TAXI RANK. RETURN: SAME AS FORWARD ROUTE. RESTRICTION: NO RESTRICTION TO AND FROM.
12.4	EMPANGENI FROM NEWCASTLE TAXI RANK, INTO VOORTREKKER STREET, TURN LEFT TO KIRKLAND STREET, TURN RIGHT TO ALLEN STREET VIA ARBOR PARK SURBURBS, TURN LEFT INTO N11 ROAD, TURN RIGHT TO P486 VIA BLAUCHBOSCH TO UTRECHT, TURN RIGHT TO UTRECHT ROAD, INTERSECTION ENTER P41(R34), TURN LEFT AT BLOOD RIVER ON P41(R33) AND R34 VIA STILLWATER BP GARAGE TO VRYHEID, TURN RIGHT AT CROSS ROADS TO PP523(R34) VIA VRYHEID, PASS MELMOTH, TURN LEFT TO ENKWALINI NDUNDULU AREA, INTO P47(R34) INTO EMPANGENI MAIN ROAD, TURN RIGHT AT BOXER SHOPPING CENTRE 'A' TAXI RANK EMPANGENI.
12.5	PONGOLA FROM NEWCASTLE TAXI RANK, PROCEED STRAIGHT ACROSS TERMINUS STREET, INTO VOORTREKKER STREET, TURN LEFT TO KIRKLAND STREET, TURN RIGHT TO ALLEN STREET, VIA ARBOR PARK SURBURB, TURN LEFT TO N11 TURN RIGHT TO P486, VIA OSIZWENI TO UTRECHT, TURN RIGHT TO UTRECHT ROAD INTERSECTION ENTER P41(R34), TURN LEFT AT BLOOD RIVER INTERSECTION INTO P34-3(R33), VIA STILLWATER BP GARAGE, TURN RIGHT AT CROSS ROAD BEFORE VRYHEID INTO P523(R33) VIA BHEKUZULU TOWNSHIP INTO P46(R69), VIA LOUWSBURG, TURN LEFT AT ROAD INTERSECTION INTO P52-3 (R66), VIA MAGUDU, TURN LEFT TO N2 INTO PONGOLA TAXI RANK.
12.6	NEWCASTLE TO VRYHEID SIZWE TAXI RANK IN NEWCASTLE TO JOIN VOORTREKKER STREET TURN LEFT INTO MURCHISON STREET, RIGHT INTO ALLEN STREET CONTINUE WITH N11, TURN RIGHT P483 ROAD, TURN RIGHT TO R34 ROAD, TURN LEFT AT BLOOD RIVER TO R34 ROAD INTO VRYHEID JOIN KERK STREET UP TO VRYHEID STATION TAXI RANK AND RETURN OVER THE SAME ROUTE. RESTRICTION: PASSENGER TO BE PICKED AND DROPPED OF AT BLOOD RIVER ONLY.



transport

Department:
Transport
Province of KwaZulu-Natal

GAZETTE

LGKZNG23-2018-SEP

REGION: ALL

12.7	NEWCASTLE TO PAULPIETERSBURG FROM NEWCASTLE TAXI RANK JOIN VOORTREKKER STREET TURN LEFT INTO MARCHISON STREET RIGHT INTO ALLEN STREET,TURN LEFT INTO N11 TURN RIGHT TO JOIN P483 TURN RIGHT R34 TURN LEFT AT BLOOD RIVER TO R34 TOWARDS STILL WATER, FROM STILL WATER TURN LEFT INTO PAULPIETERSBURG TAXI RANK, RETURN OVER SAME ROUTE.
12.8	NEWCASTLE TO ULUNDI FROM NEWCASTLE TAXI RANK JOIN VOORTREKKER STREET, TURN LEFT INTO MARCHISON STREET, RIGHT INTO ALLEN STREET, TURN LEFT INTO N11, TURN RIGHT TO JOIN P483, TURN RIGHT R34, TURN LEFT AT BLOOD RIVER TO R34 TOWARDS STILL WATER CONTINUE TOWARDS VRYHEID AND TURN RIGHT TO JOIN MEMOTH ROAD UNTIL INTO ULUNDI TURN OFF PROCEED UNTIL ULUNDI TAXI RANK AND RETURN ALONG THE SAME ROUTE.
12.9	OSIZWENI TO UTRECHT & RETURN (A) FROM OSIZWENI SECTION C,D&E VIA TOP RANK TOWARDS EMPOMPINI JOIN P483 ROAD VIA KUBEKA STAND ESHLAHLENI JACKALASPAN, DICKS TURN OFF MNDZO SCHOOL KHUMALO STAND, ESITESHINI, RAUTMANS DAIRY STOP, ZIMBUTHU AREA STOP, KWACELE STOP VIA EITHER WHITE CITY EMADALENI TO UTRECHT TAXI RANK. RETURN AS SAME AS FORWARD ROUTE RESTRICTION: NO RESTRICTION TO AND FROM.(B) FROM OSIZWENI SECTION VIA MAKHANYA, EMA FOUR P483 ROAD VIA ENYONINI STOP, EMASANGWENI STOP DICKS BUS STOP, ZIMBUTHU AREA VIA EITHER WHITE CITY OR EMADALENI UNTIL UTRECHT TAXI RANK. RETURN: SAME AS FORWARD ROUTE. RESTRICTION: NO RESTRICTION TO AND FROM.(C) FROM OSIZWENI C, D & E VIA TOP RANK, EMATHANGINI, EMAROMENI ESITOLLO ESIBOMVU XOLANI TOWARDS EMPOMPINI VIA P483 ROAD TO DICK TURN OFF MNDZO BUS STOP TO MADELENI UNTIL UTRECHT TAXI RANK. RETURN: SAME AS FORWARD ROUTE. RESTRICTION: NO RESTRICTION TO AND FROM.(D) FROM OSIZWENI SECTION C,D & E VIA KHUZANI, MANZANA & JOIN MAIN ROAD TO P483 DICKS TURN OFF MNDZO BUS STOP ZIMBUTHU AREA, KWACELE STOP VIA WHITE CITY OR EMADALENI UNTIL UTRECHT TAXI RANK. RETURN: SAME AS INWARD ROUTE. RESTRICTION: NO RESTRICTION TO AND FROM.
12.10	TO DUNDEE FROM NEWCASTLE TAXI RANK INTO VOORTREKKER STREET, TURN TO ALLEN STREET TO N11, BYPASS DANHAUSER TO DUNDEE TAXI RANK AND RETURN. NO PICKING UP EN ROUTE ON FORWARD JOURNEY, NO PICKING UP OR DROPPING OFF EN ROUTE ON RETURN JOURNEY.
12.11	TO LADYSMITH FROM NEWCASTLE TAXI RANK INTO VOORTREKKER STREET, TURN ALLEN STREET TO N11, TO LADYSMITH TAXI RANK AND RETURN WITH PASSENGER VIA SAME ROUTE. NO PICKING UP EN ROUTE ON FORWARD JOURNEY, NO PICKING UP OR DROPPING OFF EN ROUTE ON RETURN JOURNEY.
12.12	TO PIETERMARITZBURG FROM NEWCASTLE TAXI INTO VOORTREKKER STREET TURN KIRKLAND STREET, TURN ALLEN STREET TAKE N11 BYPASS LADYSMITH, ESTCOURT TO N3 BYPASS MOOIRIVER, HOWICK TO PIETERMARITZBURG AND RETURN WITH PASSENGERS VIA SAME ROUTE. NO PICKING UP EN ROUTE ON FORWARD JOURNEY, NO PICKING UP OR DROPPING OFF EN ROUTE ON RETURN JOURNEY.
12.13	NEWCASTLE TO JOHANNESBURG. FROM NEWCASTLE TAXI RANK, JOIN VOORTREKKER STREET, LEFT TO KIRKLAND STREET, TURN LEFT TO ALLEN STREET, TURN LEFT TO N11 TO R23 UNTIL PIENAAR STREET, TURN LEFT TO ALLEN STREET, TURN LEFT TO N11 TO R23 UNTIL PIENAAR STREET IN VOLKRUST TURN LEFT INTO R23, PASS GREYLINGSTRAD, BALFOUR, TURN RIGHT INTO N3, TURN INTO M2, OFF TO HARROW, INTO ANDERSON, TURN RIGHT TO RISSIK STREET, TURN RIGHT TO DEVILLIERS, TURN LEFT INTO WANDERERS, INTO PARK CITY RANK. RETURN: FROM PARK CITY RANK, DEVILLIERS STREET, TURN LEFT HARRISON STREET, TURN RIGHT INTO COMMISSIONER STREET, TURN LEFT INTO SIMMOND STREET, INTO M2 EAST INTO N3 AND THEN CONTINUE WITH SAME ROUTE. NEWCASTLE.



transport

Department:
Transport
Province of KwaZulu-Natal

GAZETTE

LGKZNG23-2018-SEP

REGION: ALL

1) Application Number: APP0083632	2) Gazette Number: LGKZNG23-2018-SEP
3) Applicant: SA NKOSI ID NO. 5508205726083 Association: SIZWE TAXI ASSOCIATION	4) Applicant Address: PO BOX 51939 OSIZWENI KWAZULU-NATAL 2952
5) Existing Licence Holder: NOT APPLICABLE ID NO. NOT APPLICABLE	6) Existing Licence Holder Address: NOT APPLICABLE
7) Type of application: ADD AUTHORISATIONS/ROUTES	8) Operating Licence Number: LGKZN0103000391
9) Vehicle Type: MINIBUS	10) 1 X 15 (SEATED) + 0 (STANDING)
11) Region: AMAJUBA	
12.1	ERMELO FROM NEWCASTLE TERMINUS TAXI RANK, INTO VOORTREKAAR, TURN LEFT INTO KIRKLAND STREET, TURN LEFT INTO ALLEN STREET, INTO P354T, INTO N11-4, PASS CHARLESTOWN, PASS VOLKRUST, PASS AMERSFORT ENTR WITH N11 ROAD TO ERMELO WITH KERK STREET AND TURN RIGHT INTO ERMELO TAXI RANK
12.2	NEWCASTLE - DURBAN FROM NEWCASTLE TAXI RANK VOORTREKKER STREET TURN TO KIRKLAND STREET, TURN TO ALLEN STREET TURN TO N11, BYPASS LADYSMITH, ESTCOURT, MOOIRIVER, PIETERMARITZBURG DROP PASSENGER AT PINETOWN.
12.3	TO LADYSMITH FROM NEWCASTLE TAXI RANK INTO VOORTREKKER STREET, TURN ALLEN STREET TO N11, TO LADYSMITH TAXI RANK AND RETURN WITH PASSENGER VIA SAME ROUTE. NO PICKING UP EN ROUTE ON FORWARD JOURNEY, NO PICKING UP OR DROPPING OFF EN ROUTE ON RETURN JOURNEY.
12.4	TO PIETERMARITZBURG FROM NEWCASTLE TAXI INTO VOORTREKKER STREET TURN KIRKLAND STREET, TURN ALLEN STREET TAKE N11 BYPASS LADYSMITH, ESTCOURT TO N3 BYPASS MOOIRIVER, HOWICK TO PIETERMARITZBURG AND RETURN WITH PASSENGERS VIA SAME ROUTE. NO PICKING UP EN ROUTE ON FORWARD JOURNEY, NO PICKING UP OR DROPPING OFF EN ROUTE ON RETURN JOURNEY.



transport

Department:
Transport
Province of KwaZulu-Natal

GAZETTE

LGKZNG23-2018-SEP

REGION: ALL

1) Application Number: APP0086483	2) Gazette Number: LGKZNG23-2018-SEP
3) Applicant: KE DUBE ID NO. 4910285394082 Association: SIZWE TAXI ASSOCIATION	4) Applicant Address: P O BOX 52023 OSIZWENI KWAZULU-NATAL 2952
5) Existing Licence Holder: NOT APPLICABLE ID NO. NOT APPLICABLE	6) Existing Licence Holder Address: NOT APPLICABLE
7) Type of application: ADD AUTHORISATIONS/ROUTES	8) Operating Licence Number: LGKZN0103000692
9) Vehicle Type: MINIBUS	10) 1 X 15 (SEATED) + 0 (STANDING)
11) Region: AMAJUBA	
12.1	ERMELO FROM NEWCASTLE TERMINUS TAXI RANK, INTO VOORTREKAAR, TURN LEFT INTO KIRKLAND STREET, TURN LEFT INTO ALLEN STREET, INTO P354T, INTO N11-4, PASS CHARLESTOWN, PASS VOLKRUST, PASS AMERSFORT ENTR WITH N11 ROAD TO ERMELO WITH KERK STREET AND TURN RIGHT INTO ERMELO TAXI RANK
12.2	EMPANGENI FROM NEWCASTLE TAXI RANK, INTO VOORTREKKER STREET, TURN LEFT TO KIRKLAND STREET, TURN RIGHT TO ALLEN STREET VIA ARBOR PARK SURBURBS, TURN LEFT INTO N11 ROAD, TURN RIGHT TO P486 VIA BLAUCHBOSCH TO UTRECHT, TURN RIGHT TO UTRECHT ROAD, INTERSECTION ENTER P41(R34), TURN LEFT AT BLOOD RIVER ON P41(R33) AND R34 VIA STILWATER BP GARAGE TO VRYHEID, TURN RIGHT AT CROSS ROADS TO PP523(R34) VAI-VRYHEID, PASS MELMOTH, TURN LEFT TO ENKWALINI NDUNDULU AREA, INTO P47(R34) INTO EMPANGENI MAIN ROAD, TURN RIGHT AT BOXER SHOPPING CENTRE 'A' TAXI RANK EMPANGENI.
12.3	PONGOLA FROM NEWCASTLE TAXI RANK, PROCEED STRAIGHT ACROSS TERMINUS STREET, INTO VOORTEKKER STREET, TURN LEFT TO KIRKLAND STREET, TURN RIGHT TO ALLEN STREET, VIA ARBOR PARK SURBURB, TURN LEFT TO N11 TURN RIGHT TO P486, VIA OSIZWENI TO UTRECHT, TURN RIGHT TO UTRECHT ROAD INTERSECTION ENTER P41(R34), TURN LEFT AT BLOOD RIVER INTERSECTION INTO P34-3(R33), VIA STILLWATER BP GARAGE, TURN RIGHT AT CROSS ROAD BEFORE VRYHEID INTO P523 (R33) VIA BHEKUZULU TOWNSHIP INTO P46(R69), VIA LOUWSBURG, TURN LEFT AT ROAD INTERSECTION INTO P52-3 (R66), VIA MAGUDU, TURN LEFT TO N2 INTO PONGOLA TAXI RANK.
12.4	NEWCASTLE TO JOHANNESBURG FROM NEWCASTLE TAXI RANK, JOIN VOORTREKKER STREET, LEFT TO KIRKLAND STREET, TURN LEFT TO ALLEN STREET, TURN LEFT TO N11 TO R23 UNTIL PIENAAR STREET, TURN LEFT TO ALLEN STREET, TURN LEFT TO N11 TO R23 UNTIL PIENAAR STREET IN VOLKRUST TURN LEFT INTO R23, PASS GREYLINGSTRAD, BALFOUR, TURN RIGHT INTO N3, TURN INTO M2, OFF TO HARROW, INTO ANDERSON, TURN RIGHT TO RISSIK STREET, TURN RIGHT TO DEVILLIERS, TURN LEFT INTO WANDERERS, INTO PARK CITY RANK. RETURN JOURNEY, DEPART FROM ARK CITY RANK, DEVILLIERS STREET, TURN LEFT HARRISON STREET, TURN RIGHT INTO COMMISSIONER STREET, TURN LEFT INTO SIMMOND STREET, INTO M2 EAST INTO N3 AND THEN CONTINUE WITH SAME ROUTE.
12.5	NEWCASTLE TO PAULPIETERSBURG FROM NEWCASTLE TAXI RANK JOIN VOORTREKKER STREET TURN LEFT INTO MARCHISON STREET RIGHT INTO ALLEN STREET, TURN LEFT INTO N11 TURN RIGHT TO JOIN P483 TURN RIGHT R34 TURN LEFT AT BLOOD RIVER TO R34 TOWARDS STILL WATER, FROM STILL WATER TURN LEFT INTO PAULPIETERSBURG TAXI RANK, RETURN OVER SAME ROUTE.
12.6	NEWCASTLE TO ULUNDI FROM NEWCASTLE TAXI RANK JOIN VOORTREKKER STREET, TURN LEFT INTO MARCHISON STREET, RIGHT INTO ALLEN STREET, TURN LEFT INTO N11, TURN RIGHT TO JOIN P483, TURN RIGHT R34, TURN LEFT AT BLOOD RIVER TO R34 TOWARDS STILL WATER CONTINUE TOWARDS VRYHEID AND TURN RIGHT TO JOIN MEMOTH ROAD UNTIL INTO ULUNDI TURN OFF PROCEED UNTIL ULUNDI TAXI RANK AND RETURN ALONG THE SAME ROUTE.
12.7	NEWCASTLE - PIET RETIEFF FROM NEWCASTLE TAXI RANK, INTO TERMINUS STREET, TURN RIGHT TO VOORTREKKER STREET, TURN LEFT TO KIRKLAND STREET, TURN LEFT TO ALLEN STREET, TURN LEFT TO N11, PASS CHARLESTOWN, INTO LANGSNEK STREET AT VOLKRUST, TURN RIGHT AT DE KOCK STREET INTO R543, PASS VUKUZAKHE TOWNSHIP INTO VAN REBECK STREET AT WAKKERSTROOM, TURN LEFT TO KRUGER STREET INTO R543, PASS DURKERS DORP (MAPOLA) INTO KERK STREET AT PIET RETIEFF, TURN RIGHT TO ZUIDEND STREET, TURN LEFT INTO WESTEND STREET, INTO PIET RETIEFF TAXI RANK.



transport

Department:
Transport
Province of KwaZulu-Natal

GAZETTE

LGKZNG23-2018-SEP

REGION: ALL

12.8	NEWCASTLE - DURBANFROM NEWCASTLE TAXI RANK VOORTREKKER STREET TURN TO KIRKLAND STREET, TURN TO ALLEN STREET TURN TO N11, BYPASS LADYSMITH, ESTCOURT, MOOIRIVER, PIETERMARITZBURG DROP PASSENGER AT PINETOWN.
12.9	TO DUNDEE FROM NEWCASTLE TAXI RANK INTO VOORTREKKER STREET, TURN TO ALLEN STREET TO N11, BYPASS DANHAUSER TO DUNDEE TAXI RANK AND RETURN. NO PICKING UP EN ROUTE ON FORWARD JOURNEY, NO PICKING UP OR DROPPING OFF EN ROUTE ON RETURN JOURNEY.
12.10	TO LADYSMITH FROM NEWCASTLE TAXI RANK INTO VOORTREKKER STREET,TURN ALLEN STREET TO N11,TO LADYSMITH TAXI RANK AND RETURN WITH PASSENGER VIA SAME ROUTE.NO PICKING UP EN ROUTE ON FORWARD JOURNEY, NO PICKING UP OR DROPPING OFF EN ROUTE ON RETURN JOURNEY.
12.11	TO PIETERMARITZBURG FROM NEWCASTLE TAXI INTO VOORTREKKER STREET TURN KIRKLAND STREET,TURN ALLEN STREET TAKE N11 BYPASS LADYSMITH,ESTCOURT TO N3 BYPASS MOOIRIVER,HOWICK TO PITERMARITZBURG AND RETURN WITH PASSENGERS VIA SAME ROUTE.NO PICKING UP EN ROUTE ON FORWARD,JOURNEY,NO PICKING UP OR DROPPING OFF EN ROUTE ON RETURN JOURNEY.
12.12	SIZWE TAXI RANK NEWCASTLE INTO VOORTREKKER STREET, TURN LEFT INTO KIRKLAND STREET LEFT INTO ALLEN STREET INTO N11 R23 VOLKRUS UNTIL PIENAAR STREET, THEN LEFT INTO R23 AGAIN PASSING GREYLINGSTAD, TURN RIGHT INTO R51 PASSING BALFOUR NIGEL UP TO SPRINGS INTO SECOND STREET THEN TO LONG DISTANCE TAXI AT MODEL TRANSFER CENTRE AND RETURN ON THE SAME ROUTE.NO PICKING UP EN ROUTE ON FORWARD JOURNEY NO PICKING UP OR DROPPING OFF EN ROUTE ON RETURN JOURNEY.



transport

Department:
Transport
Province of KwaZulu-Natal

GAZETTE

LGKZNG23-2018-SEP

REGION: ALL

1) Application Number: APP0086568	2) Gazette Number: LGKZNG23-2018-SEP
3) Applicant: ST PHILI ID NO. 7603195471085 Association: TSHELIMNYAMA MARRIANHILL TAXI ASS.	4) Applicant Address: PO BOX 11076 MARIANHILL PINETOWN KWA-ZULU NATAL 3601
5) Existing Licence Holder: NOT APPLICABLE ID NO. NOT APPLICABLE	6) Existing Licence Holder Address: NOT APPLICABLE
7) Type of application: ADD AUTHORISATIONS/ROUTES	8) Operating Licence Number: LGKZN1503000049
9) Vehicle Type: MINIBUS	10) 1 X 13 (SEATED) + 0 (STANDING)
11) Region: DURBAN WEST	
12.1	FROM TSHELIMNYAMA TAXI RANK TO UMHLATHUZANA ROAD, PICK UP PASSENGERS, RIGHT TO NKAZIMULO ROAD, PICK UP PASSENGERS, LEFT TO UMHLATHUZANA ROAD, LEFT TO ABOOTT FRANSIS, PICK UP PASSENGERS, RIGHT TO M1, OFF RAMP TO SHALLCROSS ROAD, RIGHT TO R.K. KHAN CIRCLE INTO R.K. KHAN HOSPITAL AND RETURN ON THE SAME ROUTE TO TSHELIMNYAMA. ALTERNATIVE FROM TSHELIMNYAMA TAXI RANK TO UHLATHUZANA ROAD, PICK UP PASSENGERS, RIGHT TO NKAZIMULO ROAD, PICK UP PASSENGERS, LEFT TO UMHLATHUZANA ROAD, LEFT TO ABOOTT FRANSIS, PICK UP PASSENGERS, RIGHT TO M1, LEFT TO HANS DETTMAN (M34), RIGHT TO KLAARWATER ROAD, SET DOWN PASSENGERS, LEFT TO WINGEN ROAD, RETURN ON WINGEN ROAD AT GLEN RIDGE PRIMARY SCHOOL, SET DOWN PASSENGERS, LEFT TO KLAARWATER ROAD, TURN RIGHT TO GRANADA STREET, INTO CROSSMOOR STREET, LEFT TO MOORCROSS STREET, JOIN R.K. KHAN CIRCLE TO R.K. KHAN HOSPITAL AND RETURN THE SAME ROUTE TO TSHELIMNYAMA.
12.2	FROM TSHELIMNYAMA TAXI RANK TO MHLATHUZANA ROAD, PICK UP PASSENGERS, RIGHT TO NKAZIMULO ROAD, PICK UP PASSENGERS, LEFT TO UMHLATHUZANA ROAD, LEFT TO ABOOTT FRANSIS, PICK UP PASSENGERS, LEFT TO M1 (RICHMOND ROAD), TURN RIGHT TO N3, OFF RAMP TO M7, TO ST. JOHN AVENUE, TURN LEFT TO M32 (SHEPSTONE ROAD) BECOMES, QASHANA KHUZWAYO, RIGHT TO ESCOM ROAD, LEFT TO CHELSEA AVENUE, INTO NEW GERMAN SHOPPING CENTRE AND RETURN ON THE SAME ROUTE TO TSHELIMNYAMA.
12.3	FROM TSHELIMNYAMA TAXI RANK TO MHLATHUZANA ROAD, PICK UP PASSENGERS, RIGHT TO NKAZIMULO ROAD, PICK UP PASSENGERS, LEFT TO UMHLATHUZANA ROAD, LEFT TO ABOOTT FRANCIS, PICK UP PASSENGERS, LEFT TO M13, TURN LEFT TO PIONEER ROAD, SET DOWN PASSENGERS, LEFT TO M13, LEFT TO GILLITS OFF RAMP AND TURN RIGHT TO OLD MAIN ROAD (R103), TURN RIGHT TO HILLCREST TAXI RANK.



transport

Department:
Transport
Province of KwaZulu-Natal

GAZETTE

LGKZNG23-2018-SEP

REGION: ALL

1) Application Number: APP0087270	2) Gazette Number: LGKZNG23-2018-SEP
3) Applicant: JM MAKHUBU ID NO. 6307185289082 Association: MASIHAMBISANE BARA BUFFALO FLATS T.A	4) Applicant Address: P.O BOX 4221 NEWCATLE 2840
5) Existing Licence Holder: NOT APPLICABLE ID NO. NOT APPLICABLE	6) Existing Licence Holder Address: NOT APPLICABLE
7) Type of application: ADD AUTHORISATIONS/ROUTES	8) Operating Licence Number: LGKZN0103000590
9) Vehicle Type: MINIBUS	10) 1 X 13 (SEATED) + 0 (STANDING)
11) Region: AMAJUBA	
12.1	FROM NEWCASTLE APPROVED TAXI RANK, PROCEED ACROSS TERMINUS STREET INTO VOORTREKKER STREET, TURN LEFT TO KIRKLAND STREET, TURN RIGHT ENTER ALLEN STREET PROCEED STRAIGHT, TURN RIGHT TO N11 PASS LADYSMITH INTO N3 DROP OFF HARRISMITH AND STRAIGHT, TURN RIGHT TO N11 PASS LADYSMITH INTO N3 DROP OFF HARRISMITH AND PROCEED TO QWAQWA TAXI RANK AND RETURN WITH PASSENGERS VIA SAME ROUTE.
12.2	NEWCASTLE TO JOHANNESBURG / BARAGWANATH. FROM NEWCASTLE APPROVED TAXI RANK, PROCEED ACROSS TERNINUS STREET INTO VOORTREKKER STREET, TURN LEFT TO KIRKLAND STREET, TURN LEFT TO ALLEN STREET, TURN LEFT TO MEMEL ROAD FROM MEMEL ROAD JOIN R34 AND THEN PROCEED UP TO N3 AND THEN RIGHT TO JOHANNESBURG. PROCEED WITH N3 LEFT INTO M2 WEST AND THEN OFF-RAMP LEFT INTO HARROW ROAD AND THEN LEFT INTO MOSELEY ROAD, STREET, TURN RIGHT INTO END STREET INTO JEPPE STREET RIGHT INTO VONVEILEGH THEN LEFT INTO PLEIN STREET AND THEN TURN RISSIK STREET TURN RIGHT BEVIERS STREET TURN LEFT INTO WANDERERS STREET LEFT INTO PARK CITY TAXI RANK. FROM N3 TURN LEFT INTO N12 TURN LEFT INTO OLD POTCHESTROOM ROAD TURN LEFT INTO BARAGWANATH RANK.
12.3	NEWCASTLE TAXI RANK TO PIET RETIEF. FROM NEWCASTLE TAXI RANK ENTER TERMINUS STREET, TURN RIGHT AT VOORTREKKER STREET, PROCEED STRAIGHT TURN LEFT AT KIRKLAND STREET, TURN LEFT INTO ALLEN STREET PROCEED STRAIGHT, TURN LEFT NEAR R T L OFFICE INTO N11 ROAD PROCEED STRAIGHT, TURN RIGHT AT DE KOCK STREET INTO R543, PROCEED STRAIGHT VIA VUKUZAKHE TOWNSHIP PROCEED ALONG R543 ENTER VAN REBEEK STREET AT WAKKERSTROOM ENTER R543 PROCEED STRAIGHT VIA ZUIDEND STREET PROCEED STRAIGHT TURN LEFT INTO WESTEND STREET ENTER APPROVED PIET RETIEF TAXI RANK. RETURN WITH SAME ROUTE TO NEWCASTLE.
12.4	NEWCASTLE TO ERMELO. FROM NEWCASTLE TAXI RANK LEFT KIRKLAND LEFT ALLEN INTO N11 ERMELO TAXI RANK AND RETURN. NO LOADING AND OFFLOADING ALONG N11 UNTIL ERMELO TAXI TANK AND RETURN.
12.5	NEWCASTLE TO STANDERTON. FROM NEWCASTLE TAXI RANK LEFT VOORTREKKER STREET TURN LEFT KIRKLAND STREET INTO ALLEN STREET LEFT N11 INTO R23 LEFT TO STANDERTON TAXI RANK AND RETURN.
12.6	NEWCASTLE TO SPRINGS. FROM NEWCASTLE TAXI RANK LEFT VOORTREKKER STREET TURN LEFT KIRKLAND STREET INTO ALLEN STREET LEFT N11 INTO R23 LEFT TO STANDERTON, PROCEED TO BULFOUR TURN LEFT NIGEL TO SPRINGS TAXI RANK AND RETURN.
12.7	NEWCASTLE TO VREENIGING. FROM NEWCASTLE TAXI RANK IN TERMINUS STREET LEFT VOORTREKKER STREET TURN LEFT KIRKLAND STREET INTO ALLEN STREET LEFT INTO R34 RIGHT INTO R103 LEFT INTO N3 LEFT INTO R54 LEFT INTO GENERAL HERTZORG ROAD LEFT INTO UNION LEFT TO VEREENING TAXI RANK AN RETURN.

**transport**

Department:
Transport
Province of KwaZulu-Natal

GAZETTE**LGKZNG23-2018-SEP****REGION: ALL**

- 12.8** NEWCATSLE TO BLOEMFONTEIN.
FROM NEWCASTLE TAXI RANK IN TERMINUS STREET LEFT VOORTREKKER TURN LEFT KIRKLAND
STRET INTO ALLEN STREET LEFT INTO R34 TURN LEFT INTO R103 TURN RIGHT INTO R714 TURN LEFT
INTO R26 CORNER OF OXFORD & GOLD STREET TO BETHLEHEM PROCEED TO WELKOM AND TURN TO
BLOEMFONTEIN TAXI RANK AND RETURN.



transport

Department:
Transport
Province of KwaZulu-Natal

GAZETTE

LGKZNG23-2018-SEP

REGION: ALL

1) Application Number: APP0088195	2) Gazette Number: LGKZNG23-2018-SEP
3) Applicant: DM MLOTHSWA ID NO. 5511210396082 Association: SIZWE TAXI ASSOCIATION	4) Applicant Address: P.O BOX 1677 NEWCASTLE 2952
5) Existing Licence Holder: NOT APPLICABLE ID NO. NOT APPLICABLE	6) Existing Licence Holder Address: NOT APPLICABLE
7) Type of application: ADD AUTHORISATIONS/ROUTES	8) Operating Licence Number: LGKZN0103000586
9) Vehicle Type: MINIBUS	10) 1 X 15 (SEATED) + 0 (STANDING)
11) Region: AMAJUBA	
12.1	FROM OSIZWENI TO MADADENI FROM OSIZWENI TOWNSHIP ALL SECTIONS USING AUTHORISED PUBLIC ROAD TRANSPORT TO JOIN P483 AT EMPOMPINI TEKU,KHUZANI THEN TURN RIGHT AT TEKU TO JOIN BR1.
12.2	OSIZWENI TO MADADENI ALL SECTION AT OSIZWENI TOWNSHIP TO JOIN P483 AT JACKALSPAN PASSING EMPOMPINI TEKU,KHUZANI THEN TURN RIGHT TO JOIN BR2 INTO MADADENI PASSING BREUERY THEN USE ANY OTHER AUTHORISED PUBLIC TRANSPORT ROUTE VIA MADADENI SHOPPING CENTER,AMAJUBA REGIONAL OFFICE USE ALL RANKING AND SHOPPING FACILITIES.
12.3	OSIZWENI TO NEWCASTLE AND RETURN. FROM OSIZWENI SECTION A,D&F VIA TOP RANK,WARD FIVE TOWARDS EMPOMPINI AND JOIN MAIN ROAD P483 JOIN N11 TURN RIGHT INTO ALLEN STREET TURN LEFT INTO KIRKLANDS STREET,TURN INTO VOORTREKKER STREET INTO NEWCASTLE TAXI RANK.RETURN: SAME AS FORWARD ROUTE.RESTRICTION: NO RESTRICTION TO AND FROM.B. FROM OSIZWENI SECTION C,D & F PASS MAKHANYA EMAFOUR, JAKKALSPAN AND JOIN P483 TURN N11,TURN RIGHT INTO ALLEN STREET LEFT INTO KIRKLAND STREET,TURN RIGHT INTO VOORTREKKER STREET INTO NEWCASTLE TAXI RANK.RETURN: SAME AS FORWARD ROUTE.RESTRICTION: NO RESTRICTION TO AND FROM.C. FROM OSIZWENI SECTION C,D & F EMATHANGINI,EMAROMENI, ESITOLLO, ESIMBOMVINI,XOLANI TOWARDS EMPOMPINI AND JOIN P483, TURN RIGHT INTO HARDWICK STREET,LEFT INTO HARDING STREET,RIGHT INTO ALLEN STREET, LEFT INTO SUTHERLAND,TURNRIGHT INTO VOORTREKKER STREET INTO NEWCASTLE TAXI RANK. RETURN:SAME AS FORWARD ROUTE.RESTRICTION TO AND FROM.D.FROM OSIZWENI SECTION C,D & F PASS KHUZANI, MANZANA , AND JOIN P483,TURN RIGHT INTO ASIPHEPE ROAD,ALBERT WESSELS ROAD,TURN RIGHT INTO HARDWICK STREET,LEFT INTO MURCHISON STREET,TURN RIGHT INTO VOORTREKKER STREET INTO NEWCASTLE TAXI RANK. RETURN:SAME AS FORWARD ROUTE,RESTRICTION:NO RESTRICTION TO AND FROM.E. FROM MNDZOZ VIA DICKS,J OIN P483,TURN RIGHT INTO ASIPHEPE ROAD ,INTO ALBERT WESSELS STREET ,TURN RIGHT INTO FARRADAY STREET ,RIGHT INTO HARDWICK STREET, LEFT INTO MURCHISON STREET,TURN RIGHT INTO VOORTREKKER STREET INTO NEWCASTLE TAXI RANK.RETURN:SAME AS FORWARD ROUTE. RESTRICTION: NO RESTRICTION TO AND FROM.
12.4	EMPANGENIFROM NEWCASTLE TAXI RANK,INTO VOORTREKKER STREET,TURN LEFT TO KIRKLAND STREET,TURN RIGHT TO ALLEN STREET VIA ARBOR PARK SURBURBS,TURN LEFT INTO N11 ROAD,TURN RIGHT TO P486 VIA BLAUCHBOSCH TO UTRECHT,TURNRIGHT TO UTRECHT ROAD,INTERSECTION ENTER P41(R34),TURN LEFT AT BLOOD RIVER ON P41(R33) AND R34 VIA STILWATER BP GARAGE TO VRYHEID,TURN RIGHT AT CROSS ROADS TO PP523(R34) VAI-VRYHEID,PASS MELMOTH,TURN LEFT TO ENKWALINI NDUNDULU AREA,INTO P47(R34) INTO EMPANGENI MAIN ROAD,TURN RIGHT AT BOXER SHOPPING CENTRE 'A' TAXI RANK EMPANGENI.
12.5	PONGOLA FROM NEWCASTLE TAXI RANK,PROCEED STRAIGHT ACROSS TERMINUS STREET,INTO VOORTEKKER STREET,TURN LEFT TO KIRKLAND STREET,TURN RIGHT TO ALLEN STREET,VIA ARBOR PARK SURBURB,TURN LEFT TO N11 TURN RIGHT TO P486,VIA OSIZWENI TO UTRECHT,TURN RIGHT TO UTRECHT ROAD INTERSECTION ENTER P41(R34),TURN LEFT AT BLOOD RIVER INTERSECTION INTO P34-3(R33),VIA STILLWATER BP GARAGE,TURNRIGHT AT CROSS ROAD BEFORE VRYHEID INTO P523 (R33) VIA BHEKUZULU TOWNSHIP INTO P46(R69),VIA LOUWSBURG,TURN LEFT AT ROADSD INTERSECTION INTO P52-3 (R66),VIA MAGUDU,TURN LEFT TO N2 INTO PONGOLA TAXI RANK.
12.6	NEWCASTLE TO VRYHEID SIZWE TAXI RANK IN NEWCASTLE TO JOIN VOORTRKKER STREET TURN LEFT INTO MARCHISON STREET,RIGHT INTO ALLEN STREET CONTINUE WITH N11,TURN RIGHT P483 ROAD,TURN RIGHT TO R34 ROAD,TURN LEFT AT BLOD RIVER TO R34 ROAD INTO VRYHEID JOIN KERK STREET UP TO VRYHEID STATION TAXI RANK AND RETURN OVER THE SAME ROUTE. RESTRICTION: PASSENGER TO BE PICKED AND DROPPED OF AT BLOOD RIVER ONLY.



transport

Department:
Transport
Province of KwaZulu-Natal

GAZETTE

LGKZNG23-2018-SEP

REGION: ALL

12.7	NEWCASTLE TO PAULPIETERSBURG FROM NEWCASTLE TAXI RANK JOIN VOORTREKKER STREET TURN LEFT INTO MARCHISON STREET RIGHT INTO ALLEN STREET,TURN LEFT INTO N11 TURN RIGHT TO JOIN P483 TURN RIGHT R34 TURN LEFT AT BLOOD RIVER TO R34 TOWARDS STILL WATER, FROM STILL WATER TURN LEFT INTO PAULPIETERSBURG TAXI RANK, RETURN OVER SAME ROUTE.
12.8	NEWCASTLE TO ULUNDI FROM NEWCASTLE TAXI RANK JOIN VOORTREKKER STREET, TURN LEFT INTO MARCHISON STREET, RIGHT INTO ALLEN STREET, TURN LEFT INTO N11, TURN RIGHT TO JOIN P483, TURN RIGHT R34, TURN LEFT AT BLOOD RIVER TO R34 TOWARDS STILL WATER CONTINUE TOWARDS VRYHEID AND TURN RIGHT TO JOIN MEMOTH ROAD UNTIL INTO ULUNDI TURN OFF PROCEED UNTIL ULUNDI TAXI RANK AND RETURN ALONG THE SAME ROUTE.
12.9	OSIZWENI TO UTRECHT & RETURN (A) FROM OSIZWENI SECTION C,D&E VIA TOP RANK TOWARDS EMPOMPINI JOIN P483 ROAD VIA KUBEKA STAND ESHLAHLANI JACKALASPAN, DICKS TURN OFF MNDZO SCHOOL KHUMALO STAND, ESITESHINI, RAUTMANS DAIRY STOP, ZIMBUTHU AREA STOP, KWACELE STOP VIA EITHER WHITE CITY EMADALENI TO UTRECHT TAXI RANK. RETURN AS SAME AS FORWARD ROUTE RESTRICTION: NO RESTRICTION TO AND FROM (B) FROM OSIZWENI SECTION VIA MAKHANYA, EMA FOUR P483 ROAD VIA ENYONINI STOP, EMASANGWENI STOP DICKS BUS STOP, ZIMBUTHU AREA VIA EITHER WHITE CITY OR EMADALENI UNTIL UTRECHT TAXI RANK. RETURN: SAME AS FORWARD ROUTE. RESTRICTION: NO RESTRICTION TO AND FROM (C) FROM OSIZWENI C, D & E VIA TOP RANK, EMATHANGINI, EMAROMENI ESITOLLO ESIBOMVU XOLANI TOWARDS EMPOMPINI VIA P483 ROAD TO DICK TURN OFF MNDZO BUS STOP TO MADELENI UNTIL UTRECHT TAXI RANK. RETURN: SAME AS FORWARD ROUTE. RESTRICTION: NO RESTRICTION TO AND FROM (D) FROM OSIZWENI SECTION C, D & E VIA KHUZANI, MANZANA & JOIN MAIN ROAD TO P483 DICKS TURN OFF MNDZO BUS STOP ZIMBUTHU AREA, KWACELE STOP VIA WHITE CITY OR EMADALENI UNTIL UTRECHT TAXI RANK. RETURN: SAME AS INWARD ROUTE. RESTRICTION: NO RESTRICTION TO AND FROM.
12.10	NEWCASTLE - DURBAN FROM NEWCASTLE TAXI RANK VOORTREKKER STREET TURN TO KIRKLAND STREET, TURN TO ALLEN STREET TURN TO N11, BYPASS LADYSMITH, ESTCOURT, MOOIRIVER, PIETERMARITZBURG DROP PASSENGER AT PINETOWN.
12.11	TO DUNDEE FROM NEWCASTLE TAXI RANK INTO VOORTREKKER STREET, TURN TO ALLEN STREET TO N11, BYPASS DANHAUSER TO DUNDEE TAXI RANK AND RETURN. NO PICKING UP EN ROUTE ON FORWARD JOURNEY, NO PICKING UP OR DROPPING OFF EN ROUTE ON RETURN JOURNEY.
12.12	TO LADYSMITH FROM NEWCASTLE TAXI RANK INTO VOORTREKKER STREET, TURN ALLEN STREET TO N11, TO LADYSMITH TAXI RANK AND RETURN WITH PASSENGER VIA SAME ROUTE. NO PICKING UP EN ROUTE ON FORWARD JOURNEY, NO PICKING UP OR DROPPING OFF EN ROUTE ON RETURN JOURNEY.
12.13	TO PIETERMARITZBURG FROM NEWCASTLE TAXI INTO VOORTREKKER STREET TURN KIRKLAND STREET, TURN ALLEN STREET TAKE N11 BYPASS LADYSMITH, ESTCOURT TO N3 BYPASS MOOIRIVER, HOWICK TO PIETERMARITZBURG AND RETURN WITH PASSENGERS VIA SAME ROUTE. NO PICKING UP EN ROUTE ON FORWARD JOURNEY, NO PICKING UP OR DROPPING OFF EN ROUTE ON RETURN JOURNEY.
12.14	NEWCASTLE TO ULUNDI. FROM NEWCASTLE TAXI RANK JOIN VOORTREKKER STREET, TURN LEFT INTO MARCHISON STREET, RIGHT INTO ALLEN STREET, TURN LEFT INTO N11, TURN RIGHT TO JOIN P483, TURN RIGHT R34, TURN LEFT AT BLOOD RIVER TO R34 TOWARDS STILL WATER CONTINUE TOWARDS VRYHEID AND TURN RIGHT TO JOIN MEMOTH ROAD UNTIL INTO ULUNDI TURN OFF PROCEED UNTIL ULUNDI TAXI RANK AND RETURN ALONG THE SAME ROUTE.



transport

Department:
Transport
Province of KwaZulu-Natal

GAZETTE

LGKZNG23-2018-SEP

REGION: ALL

1) Application Number: APP0088253	2) Gazette Number: LGKZNG23-2018-SEP
3) Applicant: HP MOLOI ID NO. 5503035519089 Association: MASIHAMBISANE BARA BUFFALO FLATS T.A	4) Applicant Address: P.O BOX 141367 MADADENI KWAZULU-NATAL 2951
5) Existing Licence Holder: NOT APPLICABLE ID NO. NOT APPLICABLE	6) Existing Licence Holder Address: NOT APPLICABLE
7) Type of application: ADD AUTHORISATIONS/ROUTES	8) Operating Licence Number: LGKZN0103000502
9) Vehicle Type: MINIBUS	10) 1 X 15 (SEATED) + 0 (STANDING)
11) Region: AMAJUBA	
12.1	FROM NEWCASTLE APPROVED TAXI RANK, PROCEED ACROSS TERMINUS STREET INTO VOORTREKKER STREET, TURN LEFT TO KIRKLAND STREET, TURN RIGHT ENTER ALLEN STREET PROCEED STRAIGHT, TURN RIGHT TO N11 PASS LADYSMITH INTO N3 DROP OFF HARRISMITH AND STRAIGHT, TURN RIGHT TO N11 PASS LADYSMITH INTO N3 DROP OFF HARRISMITH AND PROCEED TO QWAQWA TAXI RANK AND RETURN WITH PASSENGERS VIA SAME ROUTE.
12.2	NEWCASTLE TO JOHANNESBURG / BARAGWANATH. FROM NEWCASTLE APPROVED TAXI RANK, PROCEED ACROSS TERNINUS STREET INTO VOORTREKKER STREET, TURN LEFT TO KIRKLAND STREET, TURN LEFT TO ALLEN STREET, TURN LEFT TO MEMEL ROAD FROM MEMEL ROAD JOIN R34 AND THEN PROCEED UP TO N3 AND THEN RIGHT TO JOHANNESBURG. PROCEED WITH N3 LEFT INTO M2 WEST AND THEN OFF-RAMP LEFT INTO HARROW ROAD AND THEN LEFT INTO MOSELEY ROAD, STREET, TURN RIGHT INTO END STREET INTO JEPPE STREET RIGHT INTO VONVEILEGH THEN LEFT INTO PLEIN STREET AND THEN TURN RISSIK STREET TURN RIGHT BEVIERS STREET TURN LEFT INTO WANDERERS STREET LEFT INTO PARK CITY TAXI RANK. FROM N3 TURN LEFT INTO N12 TURN LEFT INTO OLD POTCHESTROOM ROAD TURN LEFT INTO BARAGWANATH RANK.
12.3	NEWCASTLE TAXI RANK TO PIET RETIEF. FROM NEWCASTLE TAXI RANK ENTER TERMINUS STREET, TURN RIGHT AT VOORTREKKER STREET, PROCEED STRAIGHT TURN LEFT AT KIRKLAND STREET, TURN LEFT INTO ALLEN STREET PROCEED STRAIGHT, TURN LEFT NEAR R T L OFFICE INTO N11 ROAD PROCEED STRAIGHT, TURN RIGHT AT DE KOCK STREET INTO R543, PROCEED STRAIGHT VIA VUKUZAKHE TOWNSHIP PROCEED ALONG R543 ENTER VAN REBEEK STREET AT WAKKERSTROOM ENTER R543 PROCEED STRAIGHT VIA ZUIDEND STREET PROCEED STRAIGHT TURN LEFT INTO WESTEND STREET ENTER APPROVED PIET RETIEF TAXI RANK. RETURN WITH SAME ROUTE TO NEWCASTLE.
12.4	NEWCASTLE TO ERMELO. FROM NEWCASTLE TAXI RANK LEFT KIRKLAND LEFT ALLEN INTO N11 ERMELO TAXI RANK AND RETURN. NO LOADING AND OFFLOADING ALONG N11 UNTIL ERMELO TAXI TANK AND RETURN.
12.5	NEWCASTLE TO STANDERTON. FROM NEWCASTLE TAXI RANK LEFT VOORTREKKER STREET TURN LEFT KIRKLAND STREET INTO ALLEN STREET LEFT N11 INTO R23 LEFT TO STANDERTON TAXI RANK AND RETURN.
12.6	NEWCASTLE TO SPRINGS. FROM NEWCASTLE TAXI RANK LEFT VOORTREKKER STREET TURN LEFT KIRKLAND STREET INTO ALLEN STREET LEFT N11 INTO R23 LEFT TO STANDERTON, PROCEED TO BULFOUR TURN LEFT NIGEL TO SPRINGS TAXI RANK AND RETURN.
12.7	NEWCASTLE TO BLOEMFONTEIN. FROM NEWCASTLE TAXI RANK IN TERMINUS STREET LEFT VOORTREKKER TURN LEFT KIRKLAND STREET INTO ALLEN STREET LEFT INTO R34 TURN LEFT INTO R103 TURN RIGHT INTO R714 TURN LEFT INTO R26 CORNER OF OXFORD & GOLD STREET TO BETHLEHEM PROCEED TO WELKOM AND TURN TO BLOEMFONTEIN TAXI RANK AND RETURN.



transport

Department:
Transport
Province of KwaZulu-Natal

GAZETTE

LGKZNG23-2018-SEP

REGION: ALL

1) Application Number: APP0088278	2) Gazette Number: LGKZNG23-2018-SEP
3) Applicant: GJ MAKHUBO ID NO. 7710185357081 Association: MASHAMBISANE BARA BUFFALO FLATS T.A	4) Applicant Address: P.O BOX 51846 OSIZWENI 2952
5) Existing Licence Holder: NOT APPLICABLE ID NO. NOT APPLICABLE	6) Existing Licence Holder Address: NOT APPLICABLE
7) Type of application: ADD AUTHORISATIONS/ROUTES	8) Operating Licence Number: LGKZN0103000707
9) Vehicle Type: MINIBUS	10) 1 X 13 (SEATED) + 0 (STANDING)
11) Region: AMAJUBA	
12.1	FROM NEWCASTLE APPROVED TAXI RANK, PROCEED ACROSS TERMINUS STREET INTO VOORTREKKER STREET, TURN LEFT TO KIRKLAND STREET, TURN RIGHT ENTER ALLEN STREET PROCEED STRAIGHT, TURN RIGHT TO N11 PASS LADYSMITH INTO N3 DROP OFF HARRISMITH AND STRAIGHT, TURN RIGHT TO N11 PASS LADYSMITH INTO N3 DROP OFF HARRISMITH AND PROCEED TO QWAQWA TAXI RANK AND RETURN WITH PASSENGERS VIA SAME ROUTE.
12.2	NEWCASTLE TO JOHANNESBURG / BARAGWANATH. FROM NEWCASTLE APPROVED TAXI RANK, PROCEED ACROSS TERMINUS STREET INTO VOORTREKKER STREET, TURN LEFT TO KIRKLAND STREET, TURN LEFT TO ALLEN STREET, TURN LEFT TO MEMEL ROAD FROM MEMEL ROAD JOIN R34 AND THEN PROCEED UP TO N3 AND THEN RIGHT TO JOHANNESBURG. PROCEED WITH N3 LEFT INTO M2 WEST AND THEN OFF-RAMP LEFT INTO HARROW ROAD AND THEN LEFT INTO MOSELEY ROAD, STREET, TURN RIGHT INTO END STREET INTO JEPPE STREET RIGHT INTO VONVEILEGH THEN LEFT INTO PLEIN STREET AND THEN TURN RISSIK STREET TURN RIGHT BEVIERS STREET TURN LEFT INTO WANDERERS STREET LEFT INTO PARK CITY TAXI RANK. FROM N3 TURN LEFT INTO N12 TURN LEFT INTO OLD POTCHESTROOM ROAD TURN LEFT INTO BARAGWANATH RANK.
12.3	NEWCASTLE TAXI RANK TO PIET RETIEF. FROM NEWCASTLE TAXI RANK ENTER TERMINUS STREET, TURN RIGHT AT VOORTREKKER STREET, PROCEED STRAIGHT TURN LEFT AT KIRKLAND STREET, TURN LEFT INTO ALLEN STREET PROCEED STRAIGHT, TURN LEFT NEAR R T L OFFICE INTO N11 ROAD PROCEED STRAIGHT, TURN RIGHT AT DE KOCK STREET INTO R543, PROCEED STRAIGHT VIA VUKUZAKHE TOWNSHIP PROCEED ALONG R543 ENTER VAN REBEEK STREET AT WAKKERSTROOM ENTER R543 PROCEED STRAIGHT VIA ZUIDEND STREET PROCEED STRAIGHT TURN LEFT INTO WESTEND STREET ENTER APPROVED PIET RETIEF TAXI RANK. RETURN WITH SAME ROUTE TO NEWCASTLE.
12.4	NEWCASTLE TO ERMELO. FROM NEWCASTLE TAXI RANK LEFT KIRKLAND LEFT ALLEN INTO N11 ERMELO TAXI RANK AND RETURN. NO LOADING AND OFFLOADING ALONG N11 UNTIL ERMELO TAXI TANK AND RETURN.
12.5	NEWCASTLE TO STANDERTON. FROM NEWCASTLE TAXI RANK LEFT VOORTREKKER STREET TURN LEFT KIRKLAND STREET INTO ALLEN STREET LEFT N11 INTO R23 LEFT TO STANDERTON TAXI RANK AND RETURN.
12.6	NEWCASTLE TO SPRINGS. FROM NEWCASTLE TAXI RANK LEFT VOORTREKKER STREET TURN LEFT KIRKLAND STREET INTO ALLEN STREET LEFT N11 INTO R23 LEFT TO STANDERTON, PROCEED TO BULFOUR TURN LEFT NIGEL TO SPRINGS TAXI RANK AND RETURN.
12.7	NEWCASTLE TO VREENING. FROM NEWCASTLE TAXI RANK IN TERMINUS STREET LEFT VOORTREKKER STREET TURN LEFT KIRKLAND STREET INTO ALLEN STREET LEFT INTO R34 RIGHT INTO R103 LEFT INTO N3 LEFT INTO R54 LEFT INTO GENERAL HERTZORG ROAD LEFT INTO UNION LEFT TO VEREENING TAXI RANK AN RETURN.

**transport**

Department:
Transport
Province of KwaZulu-Natal

GAZETTE**LGKZNG23-2018-SEP****REGION: ALL**

- | | |
|-------------|---|
| 12.8 | NEWCATSLE TO BLOEMFONTEIN.
FROM NEWCASTLE TAXI RANK IN TERMINUS STREET LEFT VOORTREKKER TURN LEFT KIRKLAND
STRET INTO ALLEN STREET LEFT INTO R34 TURN LEFT INTO R103 TURN RIGHT INTO R714 TURN LEFT
INTO R26 CORNER OF OXFORD & GOLD STREET TO BETHLEHEM PROCEED TO WELKOM AND TURN TO
BLOEMFONTEIN TAXI RANK AND RETURN. |
|-------------|---|



transport

Department:
Transport
Province of KwaZulu-Natal

GAZETTE

LGKZNG23-2018-SEP

REGION: ALL

1) Application Number: APP0088279	2) Gazette Number: LGKZNG23-2018-SEP
3) Applicant: GJ MAKHUBO ID NO. 7710185357081 Association: MASHAMBISANE BARA BUFFALO FLATS T.A	4) Applicant Address: P.O BOX 51846 OSIZWENI 2952
5) Existing Licence Holder: NOT APPLICABLE ID NO. NOT APPLICABLE	6) Existing Licence Holder Address: NOT APPLICABLE
7) Type of application: ADD AUTHORISATIONS/ROUTES	8) Operating Licence Number: LGKZN0103000085
9) Vehicle Type: MINIBUS	10) 1 X 15 (SEATED) + 0 (STANDING)
11) Region: AMAJUBA	
12.1	FROM NEWCASTLE APPROVED TAXI RANK, PROCEED ACROSS TERMINUS STREET INTO VOORTREKKER STREET, TURN LEFT TO KIRKLAND STREET, TURN RIGHT ENTER ALLEN STREET PROCEED STRAIGHT, TURN RIGHT TO N11 PASS LADYSMITH INTO N3 DROP OFF HARRISMITH AND STRAIGHT, TURN RIGHT TO N11 PASS LADYSMITH INTO N3 DROP OFF HARRISMITH AND PROCEED TO QWAQWA TAXI RANK AND RETURN WITH PASSENGERS VIA SAME ROUTE.
12.2	NEWCASTLE TO JOHANNESBURG / BARAGWANATH. FROM NEWCASTLE APPROVED TAXI RANK, PROCEED ACROSS TERMINUS STREET INTO VOORTREKKER STREET, TURN LEFT TO KIRKLAND STREET, TURN LEFT TO ALLEN STREET, TURN LEFT TO MEMEL ROAD FROM MEMEL ROAD JOIN R34 AND THEN PROCEED UP TO N3 AND THEN RIGHT TO JOHANNESBURG. PROCEED WITH N3 LEFT INTO M2 WEST AND THEN OFF-RAMP LEFT INTO HARROW ROAD AND THEN LEFT INTO MOSELEY ROAD, STREET, TURN RIGHT INTO END STREET INTO JEPPE STREET RIGHT INTO VONVEILEGH THEN LEFT INTO PLEIN STREET AND THEN TURN RISSIK STREET TURN RIGHT BEVIERS STREET TURN LEFT INTO WANDERERS STREET LEFT INTO PARK CITY TAXI RANK. FROM N3 TURN LEFT INTO N12 TURN LEFT INTO OLD POTCHESTROOM ROAD TURN LEFT INTO BARAGWANATH RANK.
12.3	NEWCASTLE TAXI RANK TO PIET RETIEF. FROM NEWCASTLE TAXI RANK ENTER TERMINUS STREET, TURN RIGHT AT VOORTREKKER STREET, PROCEED STRAIGHT TURN LEFT AT KIRKLAND STREET, TURN LEFT INTO ALLEN STREET PROCEED STRAIGHT, TURN LEFT NEAR R T L OFFICE INTO N11 ROAD PROCEED STRAIGHT, TURN RIGHT AT DE KOCK STREET INTO R543, PROCEED STRAIGHT VIA VUKUZAKHE TOWNSHIP PROCEED ALONG R543 ENTER VAN REBEEK STREET AT WAKKERSTROOM ENTER R543 PROCEED STRAIGHT VIA ZUIDEND STREET PROCEED STRAIGHT TURN LEFT INTO WESTEND STREET ENTER APPROVED PIET RETIEF TAXI RANK. RETURN WITH SAME ROUTE TO NEWCASTLE.
12.4	NEWCASTLE TO ERMELO. FROM NEWCASTLE TAXI RANK LEFT KIRKLAND LEFT ALLEN INTO N11 ERMELO TAXI RANK AND RETURN. NO LOADING AND OFFLOADING ALONG N11 UNTIL ERMELO TAXI TANK AND RETURN.
12.5	NEWCASTLE TO STANDERTON. FROM NEWCASTLE TAXI RANK LEFT VOORTREKKER STREET TURN LEFT KIRKLAND STREET INTO ALLEN STREET LEFT N11 INTO R23 LEFT TO STANDERTON TAXI RANK AND RETURN.
12.6	NEWCASTLE TO SPRINGS. FROM NEWCASTLE TAXI RANK LEFT VOORTREKKER STREET TURN LEFT KIRKLAND STREET INTO ALLEN STREET LEFT N11 INTO R23 LEFT TO STANDERTON, PROCEED TO BULFOUR TURN LEFT NIGEL TO SPRINGS TAXI RANK AND RETURN.
12.7	NEWCASTLE TO VREENING. FROM NEWCASTLE TAXI RANK IN TERMINUS STREET LEFT VOORTREKKER STREET TURN LEFT KIRKLAND STREET INTO ALLEN STREET LEFT INTO R34 RIGHT INTO R103 LEFT INTO N3 LEFT INTO R54 LEFT INTO GENERAL HERTZORG ROAD LEFT INTO UNION LEFT TO VEREENING TAXI RANK AN RETURN.

**transport**

Department:
Transport
Province of KwaZulu-Natal

GAZETTE**LGKZNG23-2018-SEP****REGION: ALL**

- | | |
|-------------|---|
| 12.8 | NEWCATSLE TO BLOEMFONTEIN.
FROM NEWCASTLE TAXI RANK IN TERMINUS STREET LEFT VOORTREKKER TURN LEFT KIRKLAND
STRET INTO ALLEN STREET LEFT INTO R34 TURN LEFT INTO R103 TURN RIGHT INTO R714 TURN LEFT
INTO R26 CORNER OF OXFORD & GOLD STREET TO BETHLEHEM PROCEED TO WELKOM AND TURN TO
BLOEMFONTEIN TAXI RANK AND RETURN. |
|-------------|---|



transport

Department:
Transport
Province of KwaZulu-Natal

GAZETTE

LGKZNG23-2018-SEP

REGION: ALL

1) Application Number: APP0088281	2) Gazette Number: LGKZNG23-2018-SEP
3) Applicant: GJ MAKHUBO ID NO. 7710185357081 Association: MASIHAMBIANE BARA BUFFALO FLATS T.A	4) Applicant Address: P.O BOX 51846 OSIZWENI 2952
5) Existing Licence Holder: NOT APPLICABLE ID NO. NOT APPLICABLE	6) Existing Licence Holder Address: NOT APPLICABLE
7) Type of application: ADD AUTHORISATIONS/ROUTES	8) Operating Licence Number: LGKZN0103000083
9) Vehicle Type: MINIBUS	10) 1 X 15 (SEATED) + 0 (STANDING)
11) Region: AMAJUBA	
12.1	FROM NEWCASTLE APPROVED TAXI RANK, PROCEED ACROSS TERMINUS STREET INTO VOORTREKKER STREET, TURN LEFT TO KIRKLAND STREET, TURN RIGHT ENTER ALLEN STREET PROCEED STRAIGHT, TURN RIGHT TO N11 PASS LADYSMITH INTO N3 DROP OFF HARRISMITH AND STRAIGHT, TURN RIGHT TO N11 PASS LADYSMITH INTO N3 DROP OFF HARRISMITH AND PROCEED TO QWAQWA TAXI RANK AND RETURN WITH PASSENGERS VIA SAME ROUTE.
12.2	NEWCASTLE TO JOHANNESBURG / BARAGWANATH. FROM NEWCASTLE APPROVED TAXI RANK, PROCEED ACROSS TERMINUS STREET INTO VOORTREKKER STREET, TURN LEFT TO KIRKLAND STREET, TURN LEFT TO ALLEN STREET, TURN LEFT TO MEMEL ROAD FROM MEMEL ROAD JOIN R34 AND THEN PROCEED UP TO N3 AND THEN RIGHT TO JOHANNESBURG. PROCEED WITH N3 LEFT INTO M2 WEST AND THEN OFF-RAMP LEFT INTO HARROW ROAD AND THEN LEFT INTO MOSELEY ROAD, STREET, TURN RIGHT INTO END STREET INTO JEPPE STREET RIGHT INTO VONVEILEGH THEN LEFT INTO PLEIN STREET AND THEN TURN RISSIK STREET TURN RIGHT BEVIERS STREET TURN LEFT INTO WANDERERS STREET LEFT INTO PARK CITY TAXI RANK. FROM N3 TURN LEFT INTO N12 TURN LEFT INTO OLD POTCHESTROOM ROAD TURN LEFT INTO BARAGWANATH RANK.
12.3	NEWCASTLE TAXI RANK TO PIET RETIEF. FROM NEWCASTLE TAXI RANK ENTER TERMINUS STREET, TURN RIGHT AT VOORTREKKER STREET, PROCEED STRAIGHT TURN LEFT AT KIRKLAND STREET, TURN LEFT INTO ALLEN STREET PROCEED STRAIGHT, TURN LEFT NEAR R T L OFFICE INTO N11 ROAD PROCEED STRAIGHT, TURN RIGHT AT DE KOCK STREET INTO R543, PROCEED STRAIGHT VIA VUKUZAKHE TOWNSHIP PROCEED ALONG R543 ENTER VAN REBEEK STREET AT WAKKERSTROOM ENTER R543 PROCEED STRAIGHT VIA ZUIDEND STREET PROCEED STRAIGHT TURN LEFT INTO WESTEND STREET ENTER APPROVED PIET RETIEF TAXI RANK. RETURN WITH SAME ROUTE TO NEWCASTLE.
12.4	NEWCASTLE TO ERMELO. FROM NEWCASTLE TAXI RANK LEFT KIRKLAND LEFT ALLEN INTO N11 ERMELO TAXI RANK AND RETURN. NO LOADING AND OFFLOADING ALONG N11 UNTIL ERMELO TAXI TANK AND RETURN.
12.5	NEWCASTLE TO STANDERTON. FROM NEWCASTLE TAXI RANK LEFT VOORTREKKER STREET TURN LEFT KIRKLAND STREET INTO ALLEN STREET LEFT N11 INTO R23 LEFT TO STANDERTON TAXI RANK AND RETURN.
12.6	NEWCASTLE TO VREENING. FROM NEWCASTLE TAXI RANK IN TERMINUS STREET LEFT VOORTREKKER STREET TURN LEFT KIRKLAND STREET INTO ALLEN STREET LEFT INTO R34 RIGHT INTO R103 LEFT INTO N3 LEFT INTO R54 LEFT INTO GENERAL HERTZORG ROAD LEFT INTO UNION LEFT TO VEREENING TAXI RANK AN RETURN.
12.7	NEWCASTLE TO SPRINGS. FROM NEWCASTLE TAXI RANK LEFT VOORTREKKER STREET TURN LEFT KIRKLAND STREET INTO ALLEN STREET LEFT N11 INTO R23 LEFT TO STANDERTON, PROCEED TO BULFOUR TURN LEFT NIGEL TO SPRINGS TAXI RANK AND RETURN.

**transport**

Department:
Transport
Province of KwaZulu-Natal

GAZETTE**LGKZNG23-2018-SEP****REGION: ALL**

- | | |
|-------------|---|
| 12.8 | NEWCATSLE TO BLOEMFONTEIN.
FROM NEWCASTLE TAXI RANK IN TERMINUS STREET LEFT VOORTREKKER TURN LEFT KIRKLAND
STRET INTO ALLEN STREET LEFT INTO R34 TURN LEFT INTO R103 TURN RIGHT INTO R714 TURN LEFT
INTO R26 CORNER OF OXFORD & GOLD STREET TO BETHLEHEM PROCEED TO WELKOM AND TURN TO
BLOEMFONTEIN TAXI RANK AND RETURN. |
|-------------|---|



transport

Department:
Transport
Province of KwaZulu-Natal

GAZETTE

LGKZNG23-2018-SEP

REGION: ALL

1) Application Number: APP0088283	2) Gazette Number: LGKZNG23-2018-SEP
3) Applicant: GJ MAKHUBO ID NO. 7710185357081 Association: MASHAMBISANE BARA BUFFALO FLATS T.A	4) Applicant Address: P.O BOX 51846 OSIZWENI 2952
5) Existing Licence Holder: NOT APPLICABLE ID NO. NOT APPLICABLE	6) Existing Licence Holder Address: NOT APPLICABLE
7) Type of application: ADD AUTHORISATIONS/ROUTES	8) Operating Licence Number: LGKZN0103000708
9) Vehicle Type: MINIBUS	10) 1 X 15 (SEATED) + 0 (STANDING)
11) Region: AMAJUBA	
12.1	FROM NEWCASTLE APPROVED TAXI RANK, PROCEED ACROSS TERMINUS STREET INTO VOORTREKKER STREET, TURN LEFT TO KIRKLAND STREET, TURN RIGHT ENTER ALLEN STREET PROCEED STRAIGHT, TURN RIGHT TO N11 PASS LADYSMITH INTO N3 DROP OFF HARRISMITH AND STRAIGHT, TURN RIGHT TO N11 PASS LADYSMITH INTO N3 DROP OFF HARRISMITH AND PROCEED TO QWAQWA TAXI RANK AND RETURN WITH PASSENGERS VIA SAME ROUTE.
12.2	NEWCASTLE TO JOHANNESBURG / BARAGWANATH. FROM NEWCASTLE APPROVED TAXI RANK, PROCEED ACROSS TERMINUS STREET INTO VOORTREKKER STREET, TURN LEFT TO KIRKLAND STREET, TURN LEFT TO ALLEN STREET, TURN LEFT TO MEMEL ROAD FROM MEMEL ROAD JOIN R34 AND THEN PROCEED UP TO N3 AND THEN RIGHT TO JOHANNESBURG. PROCEED WITH N3 LEFT INTO M2 WEST AND THEN OFF-RAMP LEFT INTO HARROW ROAD AND THEN LEFT INTO MOSELEY ROAD, STREET, TURN RIGHT INTO END STREET INTO JEPPE STREET RIGHT INTO VONVEILEGH THEN LEFT INTO PLEIN STREET AND THEN TURN RISSIK STREET TURN RIGHT BEVIERS STREET TURN LEFT INTO WANDERERS STREET LEFT INTO PARK CITY TAXI RANK. FROM N3 TURN LEFT INTO N12 TURN LEFT INTO OLD POTCHESTROOM ROAD TURN LEFT INTO BARAGWANATH RANK.
12.3	NEWCASTLE TAXI RANK TO PIET RETIEF. FROM NEWCASTLE TAXI RANK ENTER TERMINUS STREET, TURN RIGHT AT VOORTREKKER STREET, PROCEED STRAIGHT TURN LEFT AT KIRKLAND STREET, TURN LEFT INTO ALLEN STREET PROCEED STRAIGHT, TURN LEFT NEAR R T L OFFICE INTO N11 ROAD PROCEED STRAIGHT, TURN RIGHT AT DE KOCK STREET INTO R543, PROCEED STRAIGHT VIA VUKUZAKHE TOWNSHIP PROCEED ALONG R543 ENTER VAN REBEEK STREET AT WAKKERSTROOM ENTER R543 PROCEED STRAIGHT VIA ZUIDEND STREET PROCEED STRAIGHT TURN LEFT INTO WESTEND STREET ENTER APPROVED PIET RETIEF TAXI RANK. RETURN WITH SAME ROUTE TO NEWCASTLE.
12.4	NEWCASTLE TO ERMELO. FROM NEWCASTLE TAXI RANK LEFT KIRKLAND LEFT ALLEN INTO N11 ERMELO TAXI RANK AND RETURN. NO LOADING AND OFFLOADING ALONG N11 UNTIL ERMELO TAXI TANK AND RETURN.
12.5	NEWCASTLE TO STANDERTON. FROM NEWCASTLE TAXI RANK LEFT VOORTREKKER STREET TURN LEFT KIRKLAND STREET INTO ALLEN STREET LEFT N11 INTO R23 LEFT TO STANDERTON TAXI RANK AND RETURN.
12.6	NEWCASTLE TO SPRINGS. FROM NEWCASTLE TAXI RANK LEFT VOORTREKKER STREET TURN LEFT KIRKLAND STREET INTO ALLEN STREET LEFT N11 INTO R23 LEFT TO STANDERTON, PROCEED TO BULFOUR TURN LEFT NIGEL TO SPRINGS TAXI RANK AND RETURN.
12.7	NEWCASTLE TO BLOEMFONTEIN. FROM NEWCASTLE TAXI RANK IN TERMINUS STREET LEFT VOORTREKKER TURN LEFT KIRKLAND STREET INTO ALLEN STREET LEFT INTO R34 TURN LEFT INTO R103 TURN RIGHT INTO R714 TURN LEFT INTO R26 CORNER OF OXFORD & GOLD STREET TO BETHLEHEM PROCEED TO WELKOM AND TURN TO BLOEMFONTEIN TAXI RANK AND RETURN.



transport

Department:
Transport
Province of KwaZulu-Natal

GAZETTE

LGKZNG23-2018-SEP

REGION: ALL

1) Application Number: APP0088285	2) Gazette Number: LGKZNG23-2018-SEP
3) Applicant: MH NDUMO ID NO. 6004195427089 Association: MASIHAMBISANE BARA BUFFALO FLATS T.A	4) Applicant Address: P O BOX 16888 OSIZWEENI KWAZULU-NATAL 2952
5) Existing Licence Holder: NOT APPLICABLE ID NO. NOT APPLICABLE	6) Existing Licence Holder Address: NOT APPLICABLE
7) Type of application: ADD AUTHORISATIONS/ROUTES	8) Operating Licence Number: LGKZN0103000471
9) Vehicle Type: MINIBUS	10) 1 X 15 (SEATED) + 0 (STANDING)
11) Region: AMAJUBA	
12.1	FROM NEWCASTLE APPROVED TAXI RANK, PROCEED ACROSS TERMINUS STREET INTO VOORTREKKER STREET, TURN LEFT TO KIRKLAND STREET, TURN RIGHT ENTER ALLEN STREET PROCEED STRAIGHT, TURN RIGHT TO N11 PASS LADYSMITH INTO N3 DROP OFF HARRISMITH AND STRAIGHT, TURN RIGHT TO N11 PASS LADYSMITH INTO N3 DROP OFF HARRISMITH AND PROCEED TO QWAQWA TAXI RANK AND RETURN WITH PASSENGERS VIA SAME ROUTE.
12.2	NEWCASTLE TO JOHANNESBURG / BARAGWANATH. FROM NEWCASTLE APPROVED TAXI RANK, PROCEED ACROSS TERNINUS STREET INTO VOORTREKKER STREET, TURN LEFT TO KIRKLAND STREET, TURN LEFT TO ALLEN STREET, TURN LEFT TO MEMEL ROAD FROM MEMEL ROAD JOIN R34 AND THEN PROCEED UP TO N3 AND THEN RIGHT TO JOHANNESBURG. PROCEED WITH N3 LEFT INTO M2 WEST AND THEN OFF-RAMP LEFT INTO HARROW ROAD AND THEN LEFT INTO MOSELEY ROAD, STREET, TURN RIGHT INTO END STREET INTO JEPPE STREET RIGHT INTO VONVEILEGH THEN LEFT INTO PLEIN STREET AND THEN TURN RISSIK STREET TURN RIGHT BEVIERS STREET TURN LEFT INTO WANDERERS STREET LEFT INTO PARK CITY TAXI RANK. FROM N3 TURN LEFT INTO N12 TURN LEFT INTO OLD POTCHESTROOM ROAD TURN LEFT INTO BARAGWANATH RANK.
12.3	NEWCASTLE TAXI RANK TO PIET RETIEF. FROM NEWCASTLE TAXI RANK ENTER TERMINUS STREET, TURN RIGHT AT VOORTREKKER STREET, PROCEED STRAIGHT TURN LEFT AT KIRKLAND STREET, TURN LEFT INTO ALLEN STREET PROCEED STRAIGHT, TURN LEFT NEAR R T L OFFICE INTO N11 ROAD PROCEED STRAIGHT, TURN RIGHT AT DE KOCK STREET INTO R543, PROCEED STRAIGHT VIA VUKUZAKHE TOWNSHIP PROCEED ALONG R543 ENTER VAN REBEEK STREET AT WAKKERSTROOM ENTER R543 PROCEED STRAIGHT VIA ZUIDEND STREET PROCEED STRAIGHT TURN LEFT INTO WESTEND STREET ENTER APPROVED PIET RETIEF TAXI RANK. RETURN WITH SAME ROUTE TO NEWCASTLE.
12.4	NEWCASTLE TO ERMELO. FROM NEWCASTLE TAXI RANK LEFT KIRKLAND LEFT ALLEN INTO N11 ERMELO TAXI RANK AND RETURN. NO LOADING AND OFFLOADING ALONG N11 UNTIL ERMELO TAXI TANK AND RETURN.
12.5	NEWCASTLE TO STANDERTON. FROM NEWCASTLE TAXI RANK LEFT VOORTREKKER STREET TURN LEFT KIRKLAND STREET INTO ALLEN STREET LEFT N11 INTO R23 LEFT TO STANDERTON TAXI RANK AND RETURN.
12.6	NEWCASTLE TO SPRINGS. FROM NEWCASTLE TAXI RANK LEFT VOORTREKKER STREET TURN LEFT KIRKLAND STREET INTO ALLEN STREET LEFT N11 INTO R23 LEFT TO STANDERTON, PROCEED TO BULFOUR TURN LEFT NIGEL TO SPRINGS TAXI RANK AND RETURN.
12.7	NEWCASTLE TO VREENING. FROM NEWCASTLE TAXI RANK IN TERMINUS STREET LEFT VOORTREKKER STREET TURN LEFT KIRKLAND STREET INTO ALLEN STREET LEFT INTO R34 RIGHT INTO R103 LEFT INTO N3 LEFT INTO R54 LEFT INTO GENERAL HERTZORG ROAD LEFT INTO UNION LEFT TO VEREENING TAXI RANK AN RETURN.

**transport**

Department:
Transport
Province of KwaZulu-Natal

GAZETTE**LGKZNG23-2018-SEP****REGION: ALL**

- 12.8** | NEWCATSLE TO BLOEMFONTEIN.
FROM NEWCASTLE TAXI RANK IN TERMINUS STREET LEFT VOORTREKKER TURN LEFT KIRKLAND
STRET INTO ALLEN STREET LEFT INTO R34 TURN LEFT INTO R103 TURN RIGHT INTO R714 TURN LEFT
INTO R26 CORNER OF OXFORD & GOLD STREET TO BETHLEHEM PROCEED TO WELKOM AND TURN TO
BLOEMFONTEIN TAXI RANK AND RETURN.



transport

Department:
Transport
Province of KwaZulu-Natal

GAZETTE

LGKZNG23-2018-SEP

REGION: ALL

1) Application Number: APP0088309	2) Gazette Number: LGKZNG23-2018-SEP
3) Applicant: MN NDHLANGAMANDLA ID NO. 6703160561083 Association: MASIHAMBISANE BARA BUFFALO FLATS T.A	4) Applicant Address: PO BOX11067 AMAJUBA 2952
5) Existing Licence Holder: NOT APPLICABLE ID NO. NOT APPLICABLE	6) Existing Licence Holder Address: NOT APPLICABLE
7) Type of application: ADD AUTHORISATIONS/ROUTES	8) Operating Licence Number: LGKZN0103000687
9) Vehicle Type: MINIBUS	10) 1 X 15 (SEATED) + 0 (STANDING)
11) Region: AMAJUBA	
12.1	FROM NEWCASTLE APPROVED TAXI RANK, PROCEED ACROSS TERMINUS STREET INTO VOORTREKKER STREET, TURN LEFT TO KIRKLAND STREET, TURN RIGHT ENTER ALLEN STREET PROCEED STRAIGHT, TURN RIGHT TO N11 PASS LADYSMITH INTO N3 DROP OFF HARRISMITH AND STRAIGHT, TURN RIGHT TO N11 PASS LADYSMITH INTO N3 DROP OFF HARRISMITH AND PROCEED TO QWAQWA TAXI RANK AND RETURN WITH PASSENGERS VIA SAME ROUTE.
12.2	NEWCASTLE TO JOHANNESBURG / BARAGWANATH. FROM NEWCASTLE APPROVED TAXI RANK, PROCEED ACROSS TERMINUS STREET INTO VOORTREKKER STREET, TURN LEFT TO KIRKLAND STREET, TURN LEFT TO ALLEN STREET, TURN LEFT TO MEMEL ROAD FROM MEMEL ROAD JOIN R34 AND THEN PROCEED UP TO N3 AND THEN RIGHT TO JOHANNESBURG. PROCEED WITH N3 LEFT INTO M2 WEST AND THEN OFF-RAMP LEFT INTO HARROW ROAD AND THEN LEFT INTO MOSELEY ROAD, STREET, TURN RIGHT INTO END STREET INTO JEPPE STREET RIGHT INTO VONVEILEGH THEN LEFT INTO PLEIN STREET AND THEN TURN RISSIK STREET TURN RIGHT BEVIERS STREET TURN LEFT INTO WANDERERS STREET LEFT INTO PARK CITY TAXI RANK. FROM N3 TURN LEFT INTO N12 TURN LEFT INTO OLD POTCHESTROOM ROAD TURN LEFT INTO BARAGWANATH RANK.
12.3	NEWCASTLE TAXI RANK TO PIET RETIEF. FROM NEWCASTLE TAXI RANK ENTER TERMINUS STREET, TURN RIGHT AT VOORTREKKER STREET, PROCEED STRAIGHT TURN LEFT AT KIRKLAND STREET, TURN LEFT INTO ALLEN STREET PROCEED STRAIGHT, TURN LEFT NEAR R T L OFFICE INTO N11 ROAD PROCEED STRAIGHT, TURN RIGHT AT DE KOCK STREET INTO R543, PROCEED STRAIGHT VIA VUKUZAKHE TOWNSHIP PROCEED ALONG R543 ENTER VAN REBEEK STREET AT WAKKERSTROOM ENTER R543 PROCEED STRAIGHT VIA ZUIDEND STREET PROCEED STRAIGHT TURN LEFT INTO WESTEND STREET ENTER APPROVED PIET RETIEF TAXI RANK. RETURN WITH SAME ROUTE TO NEWCASTLE.
12.4	NEWCASTLE TO ERMELO. FROM NEWCASTLE TAXI RANK LEFT KIRKLAND LEFT ALLEN INTO N11 ERMELO TAXI RANK AND RETURN. NO LOADING AND OFFLOADING ALONG N11 UNTIL ERMELO TAXI TANK AND RETURN.
12.5	NEWCASTLE TO STANDERTON. FROM NEWCASTLE TAXI RANK LEFT VOORTREKKER STREET TURN LEFT KIRKLAND STREET INTO ALLEN STREET LEFT N11 INTO R23 LEFT TO STANDERTON TAXI RANK AND RETURN.
12.6	NEWCASTLE TO SPRINGS. FROM NEWCASTLE TAXI RANK LEFT VOORTREKKER STREET TURN LEFT KIRKLAND STREET INTO ALLEN STREET LEFT N11 INTO R23 LEFT TO STANDERTON, PROCEED TO BULFOUR TURN LEFT NIGEL TO SPRINGS TAXI RANK AND RETURN.
12.7	NEWCASTLE TO VREENIGING. FROM NEWCASTLE TAXI RANK IN TERMINUS STREET LEFT VOORTREKKER STREET TURN LEFT KIRKLAND STREET INTO ALLEN STREET LEFT INTO R34 RIGHT INTO R103 LEFT INTO N3 LEFT INTO R54 LEFT INTO GENERAL HERTZORG ROAD LEFT INTO UNION LEFT TO VEREENING TAXI RANK AN RETURN.



transport

Department:
Transport
Province of KwaZulu-Natal

GAZETTE

LGKZNG23-2018-SEP

REGION: ALL

1) Application Number: APP0088311	2) Gazette Number: LGKZNG23-2018-SEP
3) Applicant: TA KUNENE ID NO. 6012075382084 Association: MASIHAMBISANE BARA BUFFALO FLATS T.A	4) Applicant Address: P.O BOX 51434 OSIZWENI KWAZULU- NATAL 2952
5) Existing Licence Holder: NOT APPLICABLE ID NO. NOT APPLICABLE	6) Existing Licence Holder Address: NOT APPLICABLE
7) Type of application: ADD AUTHORISATIONS/ROUTES	8) Operating Licence Number: LGKZN0103000321
9) Vehicle Type: MINIBUS	10) 1 X 15 (SEATED) + 0 (STANDING)
11) Region: AMAJUBA	
12.1	FROM NEWCASTLE APPROVED TAXI RANK, PROCEED ACROSS TERMINUS STREET INTO VOORTREKKER STREET, TURN LEFT TO KIRKLAND STREET, TURN RIGHT ENTER ALLEN STREET PROCEED STRAIGHT, TURN RIGHT TO N11 PASS LADYSMITH INTO N3 DROP OFF HARRISMITH AND STRAIGHT, TURN RIGHT TO N11 PASS LADYSMITH INTO N3 DROP OFF HARRISMITH AND PROCEED TO QWAQWA TAXI RANK AND RETURN WITH PASSENGERS VIA SAME ROUTE.
12.2	NEWCASTLE TO JOHANNESBURG / BARAGWANATH. FROM NEWCASTLE APPROVED TAXI RANK, PROCEED ACROSS TERNINUS STREET INTO VOORTREKKER STREET, TURN LEFT TO KIRKLAND STREET, TURN LEFT TO ALLEN STREET, TURN LEFT TO MEMEL ROAD FROM MEMEL ROAD JOIN R34 AND THEN PROCEED UP TO N3 AND THEN RIGHT TO JOHANNESBURG. PROCEED WITH N3 LEFT INTO M2 WEST AND THEN OFF-RAMP LEFT INTO HARROW ROAD AND THEN LEFT INTO MOSELEY ROAD, STREET, TURN RIGHT INTO END STREET INTO JEPPE STREET RIGHT INTO VONVEILEGH THEN LEFT INTO PLEIN STREET AND THEN TURN RISSIK STREET TURN RIGHT BEVIERS STREET TURN LEFT INTO WANDERERS STREET LEFT INTO PARK CITY TAXI RANK. FROM N3 TURN LEFT INTO N12 TURN LEFT INTO OLD POTCHESTROOM ROAD TURN LEFT INTO BARAGWANATH RANK.
12.3	NEWCASTLE TAXI RANK TO PIET RETIEF. FROM NEWCASTLE TAXI RANK ENTER TERMINUS STREET, TURN RIGHT AT VOORTREKKER STREET, PROCEED STRAIGHT TURN LEFT AT KIRKLAND STREET, TURN LEFT INTO ALLEN STREET PROCEED STRAIGHT, TURN LEFT NEAR R T L OFFICE INTO N11 ROAD PROCEED STRAIGHT, TURN RIGHT AT DE KOCK STREET INTO R543, PROCEED STRAIGHT VIA VUKUZAKHE TOWNSHIP PROCEED ALONG R543 ENTER VAN REBEEK STREET AT WAKKERSTROOM ENTER R543 PROCEED STRAIGHT VIA ZUIDEND STREET PROCEED STRAIGHT TURN LEFT INTO WESTEND STREET ENTER APPROVED PIET RETIEF TAXI RANK. RETURN WITH SAME ROUTE TO NEWCASTLE.
12.4	NEWCASTLE TO ERMELO. FROM NEWCASTLE TAXI RANK LEFT KIRKLAND LEFT ALLEN INTO N11 ERMELO TAXI RANK AND RETURN. NO LOADING AND OFFLOADING ALONG N11 UNTIL ERMELO TAXI TANK AND RETURN.
12.5	NEWCASTLE TO STANDERTON. FROM NEWCASTLE TAXI RANK LEFT VOORTREKKER STREET TURN LEFT KIRKLAND STREET INTO ALLEN STREET LEFT N11 INTO R23 LEFT TO STANDERTON TAXI RANK AND RETURN.
12.6	NEWCASTLE TO SPRINGS. FROM NEWCASTLE TAXI RANK LEFT VOORTREKKER STREET TURN LEFT KIRKLAND STREET INTO ALLEN STREET LEFT N11 INTO R23 LEFT TO STANDERTON, PROCEED TO BULFOUR TURN LEFT NIGEL TO SPRINGS TAXI RANK AND RETURN.
12.7	NEWCASTLE TO VREENING. FROM NEWCASTLE TAXI RANK IN TERMINUS STREET LEFT VOORTREKKER STREET TURN LEFT KIRKLAND STREET INTO ALLEN STREET LEFT INTO R34 RIGHT INTO R103 LEFT INTO N3 LEFT INTO R54 LEFT INTO GENERAL HERTZORG ROAD LEFT INTO UNION LEFT TO VEREENING TAXI RANK AN RETURN.

**transport**

Department:
Transport
Province of KwaZulu-Natal

GAZETTE**LGKZNG23-2018-SEP****REGION: ALL**

- | | |
|-------------|---|
| 12.8 | NEWCATSLE TO BLOEMFONTEIN.
FROM NEWCASTLE TAXI RANK IN TERMINUS STREET LEFT VOORTREKKER TURN LEFT KIRKLAND
STRET INTO ALLEN STREET LEFT INTO R34 TURN LEFT INTO R103 TURN RIGHT INTO R714 TURN LEFT
INTO R26 CORNER OF OXFORD & GOLD STREET TO BETHLEHEM PROCEED TO WELKOM AND TURN TO
BLOEMFONTEIN TAXI RANK AND RETURN. |
|-------------|---|



transport

Department:
Transport
Province of KwaZulu-Natal

GAZETTE

LGKZNG23-2018-SEP

REGION: ALL

1) Application Number: APP0088388	2) Gazette Number: LGKZNG23-2018-SEP
3) Applicant: SA SHABANGU ID NO. 4909145180087 Association: SIZWE TAXI ASSOCIATION	4) Applicant Address: P O BOX 1677 NEWCASTLE KWAZULU-NATAL 2940
5) Existing Licence Holder: NOT APPLICABLE ID NO. NOT APPLICABLE	6) Existing Licence Holder Address: NOT APPLICABLE
7) Type of application: ADD AUTHORISATIONS/ROUTES	8) Operating Licence Number: LGKZN0103000796
9) Vehicle Type: MINIBUS	10) 1 X 14 (SEATED) + 0 (STANDING)
11) Region: AMAJUBA	
12.1	ERMELO FROM NEWCASTLE TERMINUS TAXI RANK, INTO VOORTREKAAR, TURN LEFT INTO KIRKLAND STREET, TURN LEFT INTO ALLEN STREET, INTO P354T, INTO N11-4, PASS CHARLESTOWN, PASS VOLKRUST, PASS AMERSFORT ENTR WITH N11 ROAD TO ERMELO WITH KERK STREET AND TURN RIGHT INTO ERMELO TAXI RANK
12.2	NEWCASTLE TO JOHANNESBURG FROM NEWCASTLE TAXI RANK, JOIN VOORTREKKER STREET, LEFT TO KIRKLAND STREET, TURN LEFT TO ALLEN STREET, TURN LEFT TO N11 TO R23 UNTIL PIENAAR STREET, TURN LEFT TO ALLEN STREET, TURN LEFT TO N11 TO R23 UNTIL PIENAAR STREET IN VOLKRUST TURN LEFT INTO R23, PASS GREYLINGSTRAD, BALFOUR, TURN RIGHT INTO N3, TURN INTO M2, OFF TO HARROW, INTO ANDERSON, TURN RIGHT TO RISSIK STREET, TURN RIGHT TO DEVILLIERS, TURN LEFT INTO WANDERERS, INTO PARK CITY RANK. RETURN JOURNEY, DEPART FROM ARK CITY RANK, DEVILLIERS STREET, TURN LEFT HARRISON STREET, TURN RIGHT INTO COMMISSIONER STREET, TURN LEFT INTO SIMMOND STREET, INTO M2 EAST INTO N3 AND THEN CONTINUE WITH SAME ROUTE.
12.3	NEWCASTLE TO VRYHEID SIZWE TAXI RANK IN NEWCASTLE TO JOIN VOORTREKKER STREET TURN LEFT INTO MARCHISON STREET, RIGHT INTO ALLEN STREET CONTINUE WITH N11, TURN RIGHT P483 ROAD, TURN RIGHT TO R34 ROAD, TURN LEFT AT BLOOD RIVER TO R34 ROAD INTO VRYHEID JOIN KERK STREET UP TO VRYHEID STATION TAXI RANK AND RETURN OVER THE SAME ROUTE. RESTRICTION: PASSENGER TO BE PICKED AND DROPPED OF AT BLOOD RIVER ONLY.
12.4	NEWCASTLE TO PAULPIETERSBURG FROM NEWCASTLE TAXI RANK JOIN VOORTREKKER STREET TURN LEFT INTO MARCHISON STREET RIGHT INTO ALLEN STREET, TURN LEFT INTO N11 TURN RIGHT TO JOIN P483 TURN RIGHT R34 TURN LEFT AT BLOOD RIVER TO R34 TOWARDS STILL WATER, FROM STILL WATER TURN LEFT INTO PAULPIETERSBURG TAXI RANK, RETURN OVER SAME ROUTE.
12.5	NEWCASTLE TO ULUNDI FROM NEWCASTLE TAXI RANK JOIN VOORTREKKER STREET, TURN LEFT INTO MARCHISON STREET, RIGHT INTO ALLEN STREET, TURN LEFT INTO N11, TURN RIGHT TO JOIN P483, TURN RIGHT R34, TURN LEFT AT BLOOD RIVER TO R34 TOWARDS STILL WATER CONTINUE TOWARDS VRYHEID AND TURN RIGHT TO JOIN MEMOTH ROAD UNTIL INTO ULUNDI TURN OFF PROCEED UNTIL ULUNDI TAXI RANK AND RETURN ALONG THE SAME ROUTE.
12.6	OSIZWENI TO UTRECHT & RETURN (A) FROM OSIZWENI SECTION C, D & E VIA TOP RANK TOWARDS EMPOMPINI JOIN P483 ROAD VIA KUBEKA STAND ESHLAHLANI JACKALASPAN, DICKS TURN OFF MNDZOZU SCHOOL KHUMALO STAND, ESITESHINI, RAUTMANS DAIRY STOP, ZIMBUTHU AREA STOP, KWACELE STOP VIA EITHER WHITE CITY EMADALENI TO UTRECHT TAXI RANK. RETURN AS SAME AS FORWARD ROUTE RESTRICTION: NO RESTRICTION TO AND FROM (B) FROM OSIZWENI SECTION VIA MAKHANYA, EMA FOUR P483 ROAD VIA ENYONINI STOP, EMASANGWENI STOP DICKS BUS STOP, ZIMBUTHU AREA VIA EITHER WHITE CITY OR EMADALENI UNTIL UTRECHT TAXI RANK. RETURN: SAME AS FORWARD ROUTE. RESTRICTION: NO RESTRICTION TO AND FROM (C) FROM OSIZWENI C, D & E VIA TOP RANK, EMATHANGINI, EMAROMENI ESITOLLO ESIBOMVU XOLANI TOWARDS EMPOMPINI VIA P483 ROAD TO DICKS TURN OFF MNDZOZU BUS STOP TO MADELENI UNTIL UTRECHT TAXI RANK. RETURN: SAME AS FORWARD ROUTE. RESTRICTION: NO RESTRICTION TO AND FROM (D) FROM OSIZWENI SECTION C, D & E VIA KHUZANI, MANZANA & JOIN MAIN ROAD TO P483 DICKS TURN OFF MNDZOZU BUS STOP ZIMBUTHU AREA, KWACELE STOP VIA WHITE CITY OR EMADALENI UNTIL UTRECHT TAXI RANK. RETURN: SAME AS INWARD ROUTE. RESTRICTION: NO RESTRICTION TO AND FROM.
12.7	TO LADYSMITH FROM NEWCASTLE TAXI RANK INTO VOORTREKKER STREET, TURN ALLEN STREET TO N11, TO LADYSMITH TAXI RANK AND RETURN WITH PASSENGER VIA SAME ROUTE. NO PICKING UP EN ROUTE ON FORWARD JOURNEY, NO PICKING UP OR DROPPING OFF EN ROUTE ON RETURN JOURNEY.

**transport**

Department:
Transport
Province of KwaZulu-Natal

GAZETTE**LGKZNG23-2018-SEP****REGION: ALL**

- 12.8** | SIZWE TAXI RANK NEWCASTLE INTO VOORTREKKER STREET, TURN LEFT INTO KIRKLAND STREET LEFT INTO ALLEN STREET INTO N11 R23 VOLKRUS UNTIL PIENAAR STREET, THEN LEFT INTO R23 AGAIN PASSING GREYLINGSTAD, TURN RIGHT INTO R51 PASSING BALFOUR NIGEL UP TO SPRINGS INTO SECOND STREET THEN TO LONG DISTANCE TAXI AT MODEL TRANSFER CENTRE AND RETURN ON THE SAME ROUTE.NO PICKING UP EN ROUTE ON FORWARD JOURNEY
NO PICKING UP OR DROPPING OFF EN ROUTE ON RETURN JOURNEY.



transport

Department:
Transport
Province of KwaZulu-Natal

GAZETTE

LGKZNG23-2018-SEP

REGION: ALL

1) Application Number: APP0088390	2) Gazette Number: LGKZNG23-2018-SEP
3) Applicant: A.M SIMELANE ID NO. 5909135491089 Association: SIZWE TAXI ASSOCIATION	4) Applicant Address: P O BOX 14013 MADADENI KWAZULU-NATAL 2951
5) Existing Licence Holder: NOT APPLICABLE ID NO. NOT APPLICABLE	6) Existing Licence Holder Address: NOT APPLICABLE
7) Type of application: ADD AUTHORISATIONS/ROUTES	8) Operating Licence Number: LGKZN0103000610
9) Vehicle Type: MINIBUS	10) 1 X 22 (SEATED) + 0 (STANDING)
11) Region: AMAJUBA	
12.1	FROM OSIZWENI TO MADADENI FROM OSIZWENI TOWNSHIP ALL SECTIONS USING AUTHORISED PUBLIC ROAD TRANSPORT TO JOIN P483 AT EMPOMPINI TEKU, KHUZANI THEN TURN RIGHT AT TEKU TO JOIN BR1.
12.2	OSIZWENI TO MADADENI ALL SECTION AT OSIZWENI TOWNSHIP TO JOIN P483 AT JACKALSPAN PASSING EMPOMPINI TEKU, KHUZANI THEN TURN RIGHT TO JOIN BR2 INTO MADADENI PASSING BREUERY THEN USE ANY OTHER AUTHORISED PUBLIC TRANSPORT ROUTE VIA MADADENI SHOPPING CENTER, AMAJUBA REGIONAL OFFICE USE ALL RANKING AND SHOPPING FACILITIES.
12.3	OSIZWENI TO NEWCASTLE AND RETURN. FROM OSIZWENI SECTION A,D&F VIA TOP RANK, WARD FIVE TOWARDS EMPOMPINI AND JOIN MAIN ROAD P483 JOIN N11 TURN RIGHT INTO ALLEN STREET TURN LEFT INTO KIRKLANDS STREET, TURN INTO VOORTREKKER STREET INTO NEWCASTLE TAXI RANK. RETURN: SAME AS FORWARD ROUTE. RESTRICTION: NO RESTRICTION TO AND FROM. B. FROM OSIZWENI SECTION C,D & F PASS MAKHANYA EMAFOUR, JAKKALSPAN AND JOIN P483 TURN N11, TURN RIGHT INTO ALLEN STREET LEFT INTO KIRKLAND STREET, TURN RIGHT INTO VOORTREKKER STREET INTO NEWCASTLE TAXI RANK. RETURN: SAME AS FORWARD ROUTE. RESTRICTION: NO RESTRICTION TO AND FROM. C. FROM OSIZWENI SECTION C,D & F EMATHANGINI, EMAROMENI, ESITOLO, ESIMBOMVINI, XOLANI TOWARDS EMPOMPINI AND JOIN P483, TURN RIGHT INTO HARDWICK STREET, LEFT INTO HARDING STREET, RIGHT INTO ALLEN STREET, LEFT INTO SUTHERLAND, TURN RIGHT INTO VOORTREKKER STREET INTO NEWCASTLE TAXI RANK. RETURN: SAME AS FORWARD ROUTE. RESTRICTION: NO RESTRICTION TO AND FROM. D. FROM OSIZWENI SECTION C,D & F PASS KHUZANI, MANZANA, AND JOIN P483, TURN RIGHT INTO ASIPHEPE ROAD, ALBERT WESSELS ROAD, TURN RIGHT INTO HARDWICK STREET, LEFT INTO MURCHISON STREET, TURN RIGHT INTO VOORTREKKER STREET INTO NEWCASTLE TAXI RANK. RETURN: SAME AS FORWARD ROUTE, RESTRICTION: NO RESTRICTION TO AND FROM. E. FROM MNDZO VIA DICKS, JOIN P483, TURN RIGHT INTO ASIPHEPE ROAD, INTO ALBERT WESSELS STREET, TURN RIGHT INTO FARRADAY STREET, RIGHT INTO HARDWICK STREET, LEFT INTO MURCHISON STREET, TURN RIGHT INTO VOORTREKKER STREET INTO NEWCASTLE TAXI RANK. RETURN: SAME AS FORWARD ROUTE. RESTRICTION: NO RESTRICTION TO AND FROM.
12.4	ERMELO FROM NEWCASTLE TERMINUS TAXI RANK, INTO VOORTREKAAR, TURN LEFT INTO KIRKLAND STREET, TURN LEFT INTO ALLEN STREET, INTO P354T, INTO N11-4, PASS CHARLESTOWN, PASS VOLKRUST, PASS AMERSFORT ENTR WITH N11 ROAD TO ERMELO WITH KERK STREET AND TURN RIGHT INTO ERMELO TAXI RANK
12.5	PONGOLA FROM NEWCASTLE TAXI RANK, PROCEED STRAIGHT ACROSS TERMINUS STREET, INTO VOORTEKKER STREET, TURN LEFT TO KIRKLAND STREET, TURN RIGHT TO ALLEN STREET, VIA ARBOR PARK SUBURB, TURN LEFT TO N11 TURN RIGHT TO P486, VIA OSIZWENI TO UTRECHT, TURN RIGHT TO UTRECHT ROAD INTERSECTION ENTER P41(R34), TURN LEFT AT BLOOD RIVER INTERSECTION INTO P34-3(R33), VIA STILLWATER BP GARAGE, TURN RIGHT AT CROSS ROAD BEFORE VRYHEID INTO P523 (R33) VIA BHEKUZULU TOWNSHIP INTO P46(R69), VIA LOUWSBURG, TURN LEFT AT ROAD INTERSECTION INTO P52-3 (R66), VIA MAGUDU, TURN LEFT TO N2 INTO PONGOLA TAXI RANK.



transport

Department:
Transport
Province of KwaZulu-Natal

GAZETTE

LGKZNG23-2018-SEP

REGION: ALL

12.6	NEWCASTLE TO JOHANNESBURG FROM NEWCASTLE TAXI RANK, JOIN VOORTREKKER STREET, LEFT TO KIRKLAND STREET, TURN LEFT TO ALLEN STREET, TURN LEFT TO N11 TO R23 UNTIL PIENAAR STREET, TURN LEFT TO ALLEN STREET, TURN LEFT TO N11 TO R23 UNTIL PIENAAR STREET IN VOLKRUST TURN LEFT INTO R23, PASS GREYLINGSTAD, BALFOUR, TURN RIGHT INTO N3, TURN INTO M2, OFF TO HARROW, INTO ANDERSON, TURN RIGHT TO RISSIK STREET, TURN RIGHT TO DEVILLIERS, TURN LEFT INTO WANDERERS, INTO PARK CITY RANK. RETURN JOURNEY, DEPART FROM ARK CITY RANK, DEVILLIERS STREET, TURN LEFT HARRISON STREET, TURN RIGHT INTO COMMISSIONER STREET, TURN LEFT INTO SIMMOND STREET, INTO M2 EAST INTO N3 AND THEN CONTINUE WITH SAME ROUTE.
12.7	NEWCASTLE TO VRYHEID SIZWE TAXI RANK IN NEWCASTLE TO JOIN VOORTREKKER STREET TURN LEFT INTO MARCHISON STREET, RIGHT INTO ALLEN STREET CONTINUE WITH N11, TURN RIGHT P483 ROAD, TURN RIGHT TO R34 ROAD, TURN LEFT AT BLOOD RIVER TO R34 ROAD INTO VRYHEID JOIN KERK STREET UP TO VRYHEID STATION TAXI RANK AND RETURN OVER THE SAME ROUTE. RESTRICTION: PASSENGER TO BE PICKED AND DROPPED OFF AT BLOOD RIVER ONLY.
12.8	NEWCASTLE TO ULUNDI FROM NEWCASTLE TAXI RANK JOIN VOORTREKKER STREET, TURN LEFT INTO MARCHISON STREET, RIGHT INTO ALLEN STREET, TURN LEFT INTO N11, TURN RIGHT TO JOIN P483, TURN RIGHT R34, TURN LEFT AT BLOOD RIVER TO R34 TOWARDS STILL WATER CONTINUE TOWARDS VRYHEID AND TURN RIGHT TO JOIN MEMOTH ROAD UNTIL INTO ULUNDI TURN OFF PROCEED UNTIL ULUNDI TAXI RANK AND RETURN ALONG THE SAME ROUTE.
12.9	OSIZWENI TO UTRECHT & RETURN (A) FROM OSIZWENI SECTION C,D&E VIA TOP RANK TOWARDS EMPOMPINI JOIN P483 ROAD VIA KUBEKA STAND ESHLAHLANI JACKALASPAN, DICKS TURN OFF MNDZO SCHOOL KHUMALO STAND, ESITESHINI, RAUTMANS DAIRY STOP, ZIMBUTHU AREA STOP, KWACELE STOP VIA EITHER WHITE CITY EMADALENI TO UTRECHT TAXI RANK. RETURN AS SAME AS FORWARD ROUTE RESTRICTION: NO RESTRICTION TO AND FROM (B) FROM OSIZWENI SECTION VIA MAKHANYA, EMA FOUR P483 ROAD VIA ENYONINI STOP, EMASANGWENI STOP DICKS BUS STOP, ZIMBUTHU AREA VIA EITHER WHITE CITY OR EMADALENI UNTIL UTRECHT TAXI RANK. RETURN: SAME AS FORWARD ROUTE. RESTRICTION: NO RESTRICTION TO AND FROM (C) FROM OSIZWENI C, D & E VIA TOP RANK, EMATHANGINI, EMAROMENI ESITOLLO ESIBOMVU XOLANI TOWARDS EMPOMPINI VIA P483 ROAD TO DICK TURN OFF MNDZO BUS STOP TO MADELENI UNTIL UTRECHT TAXI RANK. RETURN: SAME AS FORWARD ROUTE. RESTRICTION: NO RESTRICTION TO AND FROM (D) FROM OSIZWENI SECTION C, D & E VIA KHUZANI, MANZANA & JOIN MAIN ROAD TO P483 DICKS TURN OFF MNDZO BUS STOP ZIMBUTHU AREA, KWACELE STOP VIA WHITE CITY OR EMADALENI UNTIL UTRECHT TAXI RANK. RETURN: SAME AS INWARD ROUTE. RESTRICTION: NO RESTRICTION TO AND FROM.
12.10	NEWCASTLE - PIET RETIEFF FROM NEWCASTLE TAXI RANK, INTO TERMINUS STREET, TURN RIGHT TO VOORTREKKER STREET, TURN LEFT TO KIRKLAND STREET, TURN LEFT TO ALLEN STREET, TURN LEFT TO N11, PASS CHARLESTOWN, INTO LANGSNEK STREET AT VOLKRUST, TURN RIGHT AT DE KOCK STREET INTO R543, PASS VUKUZAKHE TOWNSHIP INTO VAN REBECK STREET AT WAKKERSTROOM, TURN LEFT TO KRUGER STREET INTO R543, PASS DURKERS DORP (MAPOLA) INTO KERK STREET AT PIET RETIEF, TURN RIGHT TO ZUIDEND STREET, TURN LEFT INTO WESTEND STREET, INTO PIET RETIEF TAXI RANK.
12.11	NEWCASTLE - DURBAN FROM NEWCASTLE TAXI RANK VOORTREKKER STREET TURN TO KIRKLAND STREET, TURN TO ALLEN STREET TURN TO N11, BYPASS LADYSMITH, ESTCOURT, MOOIRIVER, PIETERMARITZBURG DROP PASSENGER AT PINETOWN.
12.12	TO DUNDEE FROM NEWCASTLE TAXI RANK INTO VOORTREKKER STREET, TURN TO ALLEN STREET TO N11, BYPASS DANHAUSER TO DUNDEE TAXI RANK AND RETURN. NO PICKING UP EN ROUTE ON FORWARD JOURNEY, NO PICKING UP OR DROPPING OFF EN ROUTE ON RETURN JOURNEY.
12.13	TO LADYSMITH FROM NEWCASTLE TAXI RANK INTO VOORTREKKER STREET, TURN ALLEN STREET TO N11, TO LADYSMITH TAXI RANK AND RETURN WITH PASSENGER VIA SAME ROUTE. NO PICKING UP EN ROUTE ON FORWARD JOURNEY, NO PICKING UP OR DROPPING OFF EN ROUTE ON RETURN JOURNEY.
12.14	TO PIETERMARITZBURG FROM NEWCASTLE TAXI INTO VOORTREKKER STREET TURN KIRKLAND STREET, TURN ALLEN STREET TAKE N11 BYPASS LADYSMITH, ESTCOURT TO N3 BYPASS MOOIRIVER, HOWICK TO PIETERMARITZBURG AND RETURN WITH PASSENGERS VIA SAME ROUTE. NO PICKING UP EN ROUTE ON FORWARD JOURNEY, NO PICKING UP OR DROPPING OFF EN ROUTE ON RETURN JOURNEY.
12.15	SIZWE TAXI RANK NEWCASTLE INTO VOORTREKKER STREET, TURN LEFT INTO KIRKLAND STREET LEFT INTO ALLEN STREET INTO N11 R23 VOLKRUS UNTIL PIENAAR STREET, THEN LEFT INTO R23 AGAIN PASSING GREYLINGSTAD, TURN RIGHT INTO R51 PASSING BALFOUR NIGEL UP TO SPRINGS INTO SECOND STREET THEN TO LONG DISTANCE TAXI AT MODEL TRANSFER CENTRE AND RETURN ON THE SAME ROUTE. NO PICKING UP EN ROUTE ON FORWARD JOURNEY NO PICKING UP OR DROPPING OFF EN ROUTE ON RETURN JOURNEY.



transport

Department:
Transport
Province of KwaZulu-Natal

GAZETTE

LGKZNG23-2018-SEP

REGION: ALL

1) Application Number: APP0088415	2) Gazette Number: LGKZNG23-2018-SEP
3) Applicant: TG NGCOBO ID NO. 7209230348088 Association: TSHELIMNYAMA MARRIANHILL TAXI ASS.	4) Applicant Address: 3 RETIEF ROAD PIETERMARITZBURG KWA ZULU NATAL 3201
5) Existing Licence Holder: NOT APPLICABLE ID NO. NOT APPLICABLE	6) Existing Licence Holder Address: NOT APPLICABLE
7) Type of application: ADD AUTHORISATIONS/ROUTES	8) Operating Licence Number: LGKZN1503000035
9) Vehicle Type: MINIBUS	10) 1 X 15 (SEATED) + 0 (STANDING)
11) Region: DURBAN WEST	
12.1	FROM TSHELIMNYAMA TAXI RANK TO UMHLATHUZANA ROAD, PICK UP PASSENGERS, RIGHT TO NKAZIMULO ROAD, PICK UP PASSENGERS, LEFT TO UMHLATHUZANA ROAD, LEFT TO ABOIT FRANSIS, PICK UP PASSENGERS, RIGHT TO M1, OFF RAMP TO SHALLCROSS ROAD, RIGHT TO R.K. KHAN CIRCLE INTO R.K. KHAN HOSPITAL AND RETURN ON THE SAME ROUTE TO TSHELIMNYAMA. ALTERNATIVE FROM TSHELIMNYAMA TAXI RANK TO UHLATHUZANA ROAD, PICK UP PASSENGERS, RIGHT TO NKAZIMULO ROAD, PICK UP PASSENGERS, LEFT TO UMHLATHUZANA ROAD, LEFT TO ABOIT FRANSIS, PICK UP PASSENGERS, RIGHT TO M1, LEFT TO HANS DETTMAN (M34), RIGHT TO KLAARWATER ROAD, SET DOWN PASSENGERS, LEFT TO WINGEN ROAD, RETURN ON WINGEN ROAD AT GLEN RIDGE PRIMARY SCHOOL, SET DOWN PASSENGERS, LEFT TO KLAARWATER ROAD, TURN RIGHT TO GRANADA STREET, INTO CROSSMOOR STREET, LEFT TO MOORCROSS STREET, JOIN R.K. KHAN CIRCLE TO R.K. KHAN HOSPITAL AND RETURN THE SAME ROUTE TO TSHELIMNYAMA.
12.2	FROM TSHELIMNYAMA TAXI RANK TO MHLATHUZANA ROAD, PICK UP PASSENGERS, RIGHT TO NKAZIMULO ROAD, PICK UP PASSENGERS, LEFT TO UMHLATHUZANA ROAD, LEFT TO ABOIT FRANSIS, PICK UP PASSENGERS, LEFT TO M1 (RICHMOND ROAD), TURN RIGHT TO N3, OFF RAMP TO M7, TO ST. JOHN AVENUE, TURN LEFT TO M32 (SHEPSTONE ROAD) BECOMES, QASHANA KHUZWAYO, RIGHT TO ESCOM ROAD, LEFT TO CHELSEA AVENUE, INTO NEW GERMAN SHOPPING CENTRE AND RETURN ON THE SAME ROUTE TO TSHELIMNYAMA.
12.3	FROM TSHELIMNYAMA TAXI RANK TO MHLATHUZANA ROAD, PICK UP PASSENGERS, RIGHT TO NKAZIMULO ROAD, PICK UP PASSENGERS, LEFT TO UMHLATHUZANA ROAD, LEFT TO ABOIT FRANSIS, PICK UP PASSENGERS, LEFT TO M13, TURN LEFT TO PIONEER ROAD, SET DOWN PASSENGERS, LEFT TO M13, LEFT TO GILLITS OFF RAMP AND TURN RIGHT TO OLD MAIN ROAD (R103), TURN RIGHT TO HILLCREST TAXI RANK.



transport

Department:
Transport
Province of KwaZulu-Natal

GAZETTE

LGKZNG23-2018-SEP

REGION: ALL

1) Application Number: APP0089267	2) Gazette Number: LGKZNG23-2018-SEP
3) Applicant: DM MLOTHSWA ID NO. 5511210396082 Association: SIZWE TAXI ASSOCIATION	4) Applicant Address: P.O BOX 1677 NEWCASTLE 2952
5) Existing Licence Holder: NOT APPLICABLE ID NO. NOT APPLICABLE	6) Existing Licence Holder Address: NOT APPLICABLE
7) Type of application: ADD AUTHORISATIONS/ROUTES	8) Operating Licence Number: LGKZN0103000346
9) Vehicle Type: MINIBUS	10) 1 X 14 (SEATED) + 0 (STANDING)
11) Region: AMAJUBA	
12.1	FROM OSIZWENI TO MADADENI FROM OSIZWENI TOWNSHIP ALL SECTIONS USING AUTHORISED PUBLIC ROAD TRANSPORT TO JOIN P483 AT EMPOMPINI TEKU,KHUZANI THEN TURN RIGHT AT TEKU TO JOIN BR1.
12.2	OSIZWENI TO MADADENI ALL SECTION AT OSIZWENI TOWNSHIP TO JOIN P483 AT JACKALSPAN PASSING EMPOMPINI TEKU,KHUZANI THEN TURN RIGHT TO JOIN BR2 INTO MADADENI PASSING BREUERY THEN USE ANY OTHER AUTHORISED PUBLIC TRANSPORT ROUTE VIA MADADENI SHOPPING CENTER,AMAJUBA REGIONAL OFFICE USE ALL RANKING AND SHOPPING FACILITIES.
12.3	OSIZWENI TO NEWCASTLE AND RETURN. FROM OSIZWENI SECTION A,D&F VIA TOP RANK,WARD FIVE TOWARDS EMPOMPINI AND JOIN MAIN ROAD P483 JOIN N11 TURN RIGHT INTO ALLEN STREET TURN LEFT INTO KIRKLANDS STREET,TURN INTO VOORTREKKER STREET INTO NEWCASTLE TAXI RANK.RETURN: SAME AS FORWARD ROUTE.RESTRICTION: NO RESTRICTION TO AND FROM.B. FROM OSIZWENI SECTION C,D & F PASS MAKHANYA EMAFOUR, JAKKALSPAN AND JOIN P483 TURN N11,TURN RIGHT INTO ALLEN STREET LEFT INTO KIRKLAND STREET,TURN RIGHT INTO VOORTREKKER STREET INTO NEWCASTLE TAXI RANK.RETURN: SAME AS FORWARD ROUTE.RESTRICTION: NO RESTRICTION TO AND FROM.C. FROM OSIZWENI SECTION C,D & F EMATHANGINI,EMAROMENI, ESITOLO, ESIMBOMVINI,XOLANI TOWARDS EMPOMPINI AND JOIN P483, TURN RIGHT INTO HARDWICK STREET,LEFT INTO HARDING STREET,RIGHT INTO ALLEN STREET, LEFT INTO SUTHERLAND,TURNRIGHT INTO VOORTREKKER STREET INTO NEWCASTLE TAXI RANK. RETURN:SAME AS FORWARD ROUTE.RESTRICTION TO AND FROM.D.FROM OSIZWENI SECTION C,D & F PASS KHUZANI, MANZANA , AND JOIN P483,TURN RIGHT INTO ASIPHEPE ROAD,ALBERT WESSELS ROAD,TURN RIGHT INTO HARDWICK STREET,LEFT INTO MURCHISON STREET,TURN RIGHT INTO VOORTREKKER STREET INTO NEWCASTLE TAXI RANK. RETURN:SAME AS FORWARD ROUTE,RESTRICTION:NO RESTRICTION TO AND FROM.E. FROM MENDOZO VIA DICKS, JOIN P483,TURN RIGHT INTO ASIPHEPE ROAD ,INTO ALBERT WESSELS STREET ,TURN RIGHT INTO FARRADAY STREET ,RIGHT INTO HARDWICK STREET, LEFT INTO MURCHISON STREET,TURN RIGHT INTO VOORTREKKER STREET INTO NEWCASTLE TAXI RANK.RETURN:SAME AS FORWARD ROUTE. RESTRICTION: NO RESTRICTION TO AND FROM.
12.4	EMPANGENIFROM NEWCASTLE TAXI RANK,INTO VOORTREKKER STREET,TURN LEFT TO KIRKLAND STREET,TURN RIGHT TO ALLEN STREET VIA ARBOR PARK SURBURBS,TURN LEFT INTO N11 ROAD,TURN RIGHT TO P486 VIA BLAUCHBOSCH TO UTRECHT,TURNRIGHT TO UTRECHT ROAD,INTERSECTION ENTER P41(R34),TURN LEFT AT BLOOD RIVER ON P41(R33) AND R34 VIA STILLWATER BP GARAGE TO VRYHEID,TURN RIGHT AT CROSS ROADS TO PP523(R34) VAI-VRYHEID,PASS MELMOTH,TURN LEFT TO ENKWALINI NDUNDULU AREA,INTO P47(R34) INTO EMPANGENI MAIN ROAD,TURN RIGHT AT BOXER SHOPPING CENTRE 'A' TAXI RANK EMPANGENI.
12.5	PONGOLA FROM NEWCASTLE TAXI RANK,PROCEED STRAIGHT ACROSS TERMINUS STREET,INTO VOORTEKKER STREET,TURN LEFT TO KIRKLAND STREET,TURN RIGHT TO ALLEN STREET,VIA ARBOR PARK SURBURB,TURN LEFT TO N11 TURN RIGHT TO P486,VIA OSIZWENI TO UTRECHT,TURN RIGHT TO UTRECHT ROAD INTERSECTION ENTER P41(R34),TURN LEFT AT BLOOD RIVER INTERSECTION INTO P34-3(R33),VIA STILLWATER BP GARAGE,TURNRIGHT AT CROSS ROAD BEFORE VRYHEID INTO P523 (R33) VIA BHEKUZULU TOWNSHIP INTO P46(R69),VIA LOUWSBURG,TURN LEFT AT ROADSD INTERSECTION INTO P52-3 (R66),VIA MAGUDU,TURN LEFT TO N2 INTO PONGOLA TAXI RANK.



transport

Department:
Transport
Province of KwaZulu-Natal

GAZETTE

LGKZNG23-2018-SEP

REGION: ALL

1) Application Number: APP0089767	2) Gazette Number: LGKZNG23-2018-SEP
3) Applicant: E.M MOKOENA ID NO. 5403090273088 Association: SIZWE TAXI ASSOCIATION	4) Applicant Address: P.O BOX 50372 OSIZWENI 2952
5) Existing Licence Holder: NOT APPLICABLE ID NO. NOT APPLICABLE	6) Existing Licence Holder Address: NOT APPLICABLE
7) Type of application: ADD AUTHORISATIONS/ROUTES	8) Operating Licence Number: LGKZN0103000822
9) Vehicle Type: MINIBUS	10) 1 X 14 (SEATED) + 0 (STANDING)
11) Region: AMAJUBA	
12.1	FROM OSIZWENI TO MADADENI FROM OSIZWENI TOWNSHIP ALL SECTIONS USING AUTHORISED PUBLIC ROAD TRANSPORT TO JOIN P483 AT EMPOMPINI TEKU, KHUZANI THEN TURN RIGHT AT TEKU TO JOIN BR1.
12.2	OSIZWENI TO MADADENI ALL SECTION AT OSIZWENI TOWNSHIP TO JOIN P483 AT JACKALSPAN PASSING EMPOMPINI TEKU, KHUZANI THEN TURN RIGHT TO JOIN BR2 INTO MADADENI PASSING BREUERY THEN USE ANY OTHER AUTHORISED PUBLIC TRANSPORT ROUTE VIA MADADENI SHOPPING CENTER, AMAJUBA REGIONAL OFFICE USE ALL RANKING AND SHOPPING FACILITIES.
12.3	OSIZWENI TO NEWCASTLE AND RETURN. FROM OSIZWENI SECTION A,D&F VIA TOP RANK, WARD FIVE TOWARDS EMPOMPINI AND JOIN MAIN ROAD P483 JOIN N11 TURN RIGHT INTO ALLEN STREET TURN LEFT INTO KIRKLANDS STREET, TURN INTO VOORTREKKER STREET INTO NEWCASTLE TAXI RANK. RETURN: SAME AS FORWARD ROUTE. RESTRICTION: NO RESTRICTION TO AND FROM. B. FROM OSIZWENI SECTION C,D & F PASS MAKHANYA EMAFOUR, JACKALSPAN AND JOIN P483 TURN N11, TURN RIGHT INTO ALLEN STREET LEFT INTO KIRKLAND STREET, TURN RIGHT INTO VOORTREKKER STREET INTO NEWCASTLE TAXI RANK. RETURN: SAME AS FORWARD ROUTE. RESTRICTION: NO RESTRICTION TO AND FROM. C. FROM OSIZWENI SECTION C,D & F EMATHANGINI, EMAROMENI, ESITOLO, ESIMBOMVINI, XOLANI TOWARDS EMPOMPINI AND JOIN P483, TURN RIGHT INTO HARDWICK STREET, LEFT INTO HARDING STREET, RIGHT INTO ALLEN STREET, LEFT INTO SUTHERLAND, TURN RIGHT INTO VOORTREKKER STREET INTO NEWCASTLE TAXI RANK. RETURN: SAME AS FORWARD ROUTE. RESTRICTION: NO RESTRICTION TO AND FROM. D. FROM OSIZWENI SECTION C,D & F PASS KHUZANI, MANZANA, AND JOIN P483, TURN RIGHT INTO ASIPHEPE ROAD, ALBERT WESSELS ROAD, TURN RIGHT INTO HARDWICK STREET, LEFT INTO MURCHISON STREET, TURN RIGHT INTO VOORTREKKER STREET INTO NEWCASTLE TAXI RANK. RETURN: SAME AS FORWARD ROUTE, RESTRICTION: NO RESTRICTION TO AND FROM. E. FROM MENDOZA VIA DICKS, JOIN P483, TURN RIGHT INTO ASIPHEPE ROAD, INTO ALBERT WESSELS STREET, TURN RIGHT INTO FARRADAY STREET, RIGHT INTO HARDWICK STREET, LEFT INTO MURCHISON STREET, TURN RIGHT INTO VOORTREKKER STREET INTO NEWCASTLE TAXI RANK. RETURN: SAME AS FORWARD ROUTE. RESTRICTION: NO RESTRICTION TO AND FROM.
12.4	ERMELO FROM NEWCASTLE TERMINUS TAXI RANK, INTO VOORTREKKAAR, TURN LEFT INTO KIRKLAND STREET, TURN LEFT INTO ALLEN STREET, INTO P354T, INTO N11-4, PASS CHARLESTOWN, PASS VOLKRUST, PASS AMERSFORT ENTR WITH N11 ROAD TO ERMELO WITH KERK STREET AND TURN RIGHT INTO ERMELO TAXI RANK
12.5	EMPANGENI FROM NEWCASTLE TAXI RANK, INTO VOORTREKKER STREET, TURN LEFT TO KIRKLAND STREET, TURN RIGHT TO ALLEN STREET VIA ARBOR PARK SUBURBS, TURN LEFT INTO N11 ROAD, TURN RIGHT TO P486 VIA BLAUCHBOSCH TO UTRECHT, TURN RIGHT TO UTRECHT ROAD, INTERSECTION ENTER P41(R34), TURN LEFT AT BLOOD RIVER ON P41(R33) AND R34 VIA STILWATER BP GARAGE TO VRYHEID, TURN RIGHT AT CROSS ROADS TO PP523(R34) VIA VRYHEID, PASS MELMOTH, TURN LEFT TO ENKWALINI NDUNDULU AREA, INTO P47(R34) INTO EMPANGENI MAIN ROAD, TURN RIGHT AT BOXER SHOPPING CENTRE 'A' TAXI RANK EMPANGENI.
12.6	PONGOLA FROM NEWCASTLE TAXI RANK, PROCEED STRAIGHT ACROSS TERMINUS STREET, INTO VOORTREKKER STREET, TURN LEFT TO KIRKLAND STREET, TURN RIGHT TO ALLEN STREET, VIA ARBOR PARK SUBURB, TURN LEFT TO N11 TURN RIGHT TO P486, VIA OSIZWENI TO UTRECHT, TURN RIGHT TO UTRECHT ROAD INTERSECTION ENTER P41(R34), TURN LEFT AT BLOOD RIVER INTERSECTION INTO P34-3(R33), VIA STILLWATER BP GARAGE, TURN RIGHT AT CROSS ROAD BEFORE VRYHEID INTO P523(R33) VIA BHEKUZULU TOWNSHIP INTO P46(R69), VIA LOUWSBURG, TURN LEFT AT ROAD INTERSECTION INTO P52-3 (R66), VIA MAGUDU, TURN LEFT TO N2 INTO PONGOLA TAXI RANK.



transport

Department:
Transport
Province of KwaZulu-Natal

GAZETTE

LGKZNG23-2018-SEP

REGION: ALL

12.7	NEWCASTLE TO JOHANNESBURG FROM NEWCASTLE TAXI RANK, JOIN VOORTREKKER STREET, LEFT TO KIRKLAND STREET, TURN LEFT TO ALLEN STREET, TURN LEFT TO N11 TO R23 UNTIL PIENAAR STREET, TURN LEFT TO ALLEN STREET, TURN LEFT TO N11 TO R23 UNTIL PIENAAR STREET IN VOLKRUST TURN LEFT INTO R23, PASS GREYLINGSTAD, BALFOUR, TURN RIGHT INTO N3, TURN INTO M2, OFF TO HARROW, INTO ANDERSON, TURN RIGHT TO RISSIK STREET, TURN RIGHT TO DEVILLIERS, TURN LEFT INTO WANDERERS, INTO PARK CITY RANK. RETURN JOURNEY, DEPART FROM ARK CITY RANK, DEVILLIERS STREET, TURN LEFT HARRISON STREET, TURN RIGHT INTO COMMISSIONER STREET, TURN LEFT INTO SIMMOND STREET, INTO M2 EAST INTO N3 AND THEN CONTINUE WITH SAME ROUTE.
12.8	NEWCASTLE TO VRYHEID SIZWE TAXI RANK IN NEWCASTLE TO JOIN VOORTREKKER STREET TURN LEFT INTO MARCHISON STREET, RIGHT INTO ALLEN STREET CONTINUE WITH N11, TURN RIGHT P483 ROAD, TURN RIGHT TO R34 ROAD, TURN LEFT AT BLOOD RIVER TO R34 ROAD INTO VRYHEID JOIN KERK STREET UP TO VRYHEID STATION TAXI RANK AND RETURN OVER THE SAME ROUTE. RESTRICTION: PASSENGER TO BE PICKED AND DROPPED OFF AT BLOOD RIVER ONLY.
12.9	NEWCASTLE TO PAULPIETERSBURG FROM NEWCASTLE TAXI RANK JOIN VOORTREKKER STREET TURN LEFT INTO MARCHISON STREET RIGHT INTO ALLEN STREET, TURN LEFT INTO N11 TURN RIGHT TO JOIN P483 TURN RIGHT R34 TURN LEFT AT BLOOD RIVER TO R34 TOWARDS STILL WATER, FROM STILL WATER TURN LEFT INTO PAULPIETERSBURG TAXI RANK, RETURN OVER SAME ROUTE.
12.10	OSIZWENI TO UTRECHT & RETURN (A) FROM OSIZWENI SECTION C,D&E VIA TOP RANK TOWARDS EMPOMPINI JOIN P483 ROAD VIA KUBEKA STAND ESHLAHLANI JACKALASPAN, DICKS TURN OFF MNDZO SCHOOL KHUMALO STAND, ESITESHINI, RAUTMANS DAIRY STOP, ZIMBUTHU AREA STOP, KWACELE STOP VIA EITHER WHITE CITY EMADALENI TO UTRECHT TAXI RANK. RETURN AS SAME AS FORWARD ROUTE RESTRICTION: NO RESTRICTION TO AND FROM (B) FROM OSIZWENI SECTION VIA MAKHANYA, EMA FOUR P483 ROAD VIA ENYONINI STOP, EMASANGWENI STOP DICKS BUS STOP, ZIMBUTHU AREA VIA EITHER WHITE CITY OR EMADALENI UNTIL UTRECHT TAXI RANK. RETURN: SAME AS FORWARD ROUTE. RESTRICTION: NO RESTRICTION TO AND FROM (C) FROM OSIZWENI C, D & E VIA TOP RANK, EMATHANGINI, EMAROMENI ESITOLLO ESIBOMVU XOLANI TOWARDS EMPOMPINI VIA P483 ROAD TO DICK TURN OFF MNDZO BUS STOP TO MADELENI UNTIL UTRECHT TAXI RANK. RETURN: SAME AS FORWARD ROUTE. RESTRICTION: NO RESTRICTION TO AND FROM (D) FROM OSIZWENI SECTION C,D & E VIA KHUZANI, MANZANA & JOIN MAIN ROAD TO P483 DICKS TURN OFF MNDZO BUS STOP ZIMBUTHU AREA, KWACELE STOP VIA WHITE CITY OR EMADALENI UNTIL UTRECHT TAXI RANK. RETURN: SAME AS INWARD ROUTE. RESTRICTION: NO RESTRICTION TO AND FROM.
12.11	NEWCASTLE - PIET RETIEFF FROM NEWCASTLE TAXI RANK, INTO TERMINUS STREET, TURN RIGHT TO VOORTREKKER STREET, TURN LEFT TO KIRKLAND STREET, TURN LEFT TO ALLEN STREET, TURN LEFT TO N11, PASS CHARLESTOWN, INTO LANGSNEK STREET AT VOLKRUST, TURN RIGHT AT DE KOCK STREET INTO R543, PASS VUKUZAKHE TOWNSHIP INTO VAN REBECK STREET AT WAKKERSTROOM, TURN LEFT TO KRUGER STREET INTO R543, PASS DURKERS DORP (MAPOLA) INTO KERK STREET AT PIET RETIEF, TURN RIGHT TO ZUIDEND STREET, TURN LEFT INTO WESTEND STREET, INTO PIET RETIEF TAXI RANK.
12.12	NEWCASTLE - DURBAN FROM NEWCASTLE TAXI RANK VOORTREKKER STREET TURN TO KIRKLAND STREET, TURN TO ALLEN STREET TURN TO N11, BYPASS LADYSMITH, ESTCOURT, MOOIRIVER, PIETERMARITZBURG DROP PASSENGER AT PINETOWN.
12.13	TO DUNDEE FROM NEWCASTLE TAXI RANK INTO VOORTREKKER STREET, TURN TO ALLEN STREET TO N11, BYPASS DANHAUSER TO DUNDEE TAXI RANK AND RETURN. NO PICKING UP EN ROUTE ON FORWARD JOURNEY, NO PICKING UP OR DROPPING OFF EN ROUTE ON RETURN JOURNEY.
12.14	TO LADYSMITH FROM NEWCASTLE TAXI RANK INTO VOORTREKKER STREET, TURN ALLEN STREET TO N11, TO LADYSMITH TAXI RANK AND RETURN WITH PASSENGER VIA SAME ROUTE. NO PICKING UP EN ROUTE ON FORWARD JOURNEY, NO PICKING UP OR DROPPING OFF EN ROUTE ON RETURN JOURNEY.
12.15	TO PIETERMARITZBURG FROM NEWCASTLE TAXI INTO VOORTREKKER STREET TURN KIRKLAND STREET, TURN ALLEN STREET TAKE N11 BYPASS LADYSMITH, ESTCOURT TO N3 BYPASS MOOIRIVER, HOWICK TO PIETERMARITZBURG AND RETURN WITH PASSENGERS VIA SAME ROUTE. NO PICKING UP EN ROUTE ON FORWARD JOURNEY, NO PICKING UP OR DROPPING OFF EN ROUTE ON RETURN JOURNEY.
12.16	SIZWE TAXI RANK NEWCASTLE INTO VOORTREKKER STREET, TURN LEFT INTO KIRKLAND STREET LEFT INTO ALLEN STREET INTO N11 R23 VOLKRUST UNTIL PIENAAR STREET, THEN LEFT INTO R23 AGAIN PASSING GREYLINGSTAD, TURN RIGHT INTO R51 PASSING BALFOUR NIGEL UP TO SPRINGS INTO SECOND STREET THEN TO LONG DISTANCE TAXI AT MODEL TRANSFER CENTRE AND RETURN ON THE SAME ROUTE. NO PICKING UP EN ROUTE ON FORWARD JOURNEY NO PICKING UP OR DROPPING OFF EN ROUTE ON RETURN JOURNEY.



transport

Department:
Transport
Province of KwaZulu-Natal

GAZETTE

LGKZNG23-2018-SEP

REGION: ALL

1) Application Number: APP0090653	2) Gazette Number: LGKZNG23-2018-SEP
3) Applicant: MJ MTHETHWA ID NO. 8210035492088 Association: SIZWE TAXI ASSOCIATION	4) Applicant Address: P.O BOX 1861 NEWCASTLE 2940
5) Existing Licence Holder: NOT APPLICABLE ID NO. NOT APPLICABLE	6) Existing Licence Holder Address: NOT APPLICABLE
7) Type of application: ADD AUTHORISATIONS/ROUTES	8) Operating Licence Number: LGKZN0103000532
9) Vehicle Type: MINIBUS	10) 1 X 15 (SEATED) + 0 (STANDING)
11) Region: AMAJUBA	
12.1	EMPANGENI FROM NEWCASTLE TAXI RANK, INTO VOORTREKKER STREET, TURN LEFT TO KIRKLAND STREET, TURN RIGHT TO ALLEN STREET VIA ARBOR PARK SURBURBS, TURN LEFT INTO N11 ROAD, TURN RIGHT TO P486 VIA BLAUCHBOSCH TO UTRECHT, TURN RIGHT TO UTRECHT ROAD, INTERSECTION ENTER P41(R34), TURN LEFT AT BLOOD RIVER ON P41(R33) AND R34 VIA STILWATER BP GARAGE TO VRYHEID, TURN RIGHT AT CROSS ROADS TO PP523(R34) VAI-VRYHEID, PASS MELMOTH, TURN LEFT TO ENKWALINI NDUNDULU AREA, INTO P47(R34) INTO EMPANGENI MAIN ROAD, TURN RIGHT AT BOXER SHOPPING CENTRE 'A' TAXI RANK EMPANGENI.
12.2	NEWCASTLE TO VRYHEID SIZWE TAXI RANK IN NEWCASTLE TO JOIN VOORTREKKER STREET TURN LEFT INTO MARCHISON STREET, RIGHT INTO ALLEN STREET CONTINUE WITH N11, TURN RIGHT P483 ROAD, TURN RIGHT TO R34 ROAD, TURN LEFT AT BLOOD RIVER TO R34 ROAD INTO VRYHEID JOIN KERK STREET UP TO VRYHEID STATION TAXI RANK AND RETURN OVER THE SAME ROUTE. RESTRICTION: PASSENGER TO BE PICKED AND DROPPED OF AT BLOOD RIVER ONLY.
12.3	NEWCASTLE TO PAULPIETERSBURG FROM NEWCASTLE TAXI RANK JOIN VOORTREKKER STREET TURN LEFT INTO MARCHISON STREET RIGHT INTO ALLEN STREET, TURN LEFT INTO N11 TURN RIGHT TO JOIN P483 TURN RIGHT R34 TURN LEFT AT BLOOD RIVER TO R34 TOWARDS STILL WATER, FROM STILL WATER TURN LEFT INTO PAULPIETERSBURG TAXI RANK, RETURN OVER SAME ROUTE.
12.4	NEWCASTLE TO ULUNDI FROM NEWCASTLE TAXI RANK JOIN VOORTREKKER STREET, TURN LEFT INTO MARCHISON STREET, RIGHT INTO ALLEN STREET, TURN LEFT INTO N11, TURN RIGHT TO JOIN P483, TURN RIGHT R34, TURN LEFT AT BLOOD RIVER TO R34 TOWARDS STILL WATER CONTINUE TOWARDS VRYHEID AND TURN RIGHT TO JOIN MEMOTH ROAD UNTIL INTO ULUNDI TURN OFF PROCEED UNTIL ULUNDI TAXI RANK AND RETURN ALONG THE SAME ROUTE.
12.5	NEWCASTLE - PIET RETIEFF FROM NEWCASTLE TAXI RANK, INTO TERMINUS STREET, TURN RIGHT TO VOORTREKKER STREET, TURN LEFT TO KIRKLAND STREET, TURN LEFT TO ALLEN STREET, TURN LEFT TO N11, PASS CHARLESTOWN, INTO LANGSNEK STREET AT VOLKRUST, TURN RIGHT AT DE KOCK STREET INTO R543, PASS VUKUZAKHE TOWNSHIP INTO VAN REBECK STREET AT WAKKERSTROOM, TURN LEFT TO KRUGER STREET INTO R543, PASS DURKERS DORP (MAPOLA) INTO KERK STREET AT PIET RETIEF, TURN RIGHT TO ZUIDEND STREET, TURN LEFT INTO WESTEND STREET, INTO PIET RETIEF TAXI RANK.
12.6	NEWCASTLE - DURBAN FROM NEWCASTLE TAXI RANK VOORTREKKER STREET TURN TO KIRKLAND STREET, TURN TO ALLEN STREET TURN TO N11, BYPASS LADYSMITH, ESTCOURT, MOOIRIVER, PIETERMARITZBURG DROP PASSENGER AT PINETOWN.
12.7	TO DUNDEE FROM NEWCASTLE TAXI RANK INTO VOORTREKKER STREET, TURN TO ALLEN STREET TO N11, BYPASS DANHAUSER TO DUNDEE TAXI RANK AND RETURN. NO PICKING UP EN ROUTE ON FORWARD JOURNEY, NO PICKING UP OR DROPPING OFF EN ROUTE ON RETURN JOURNEY.
12.8	TO LADYSMITH FROM NEWCASTLE TAXI RANK INTO VOORTREKKER STREET, TURN ALLEN STREET TO N11, TO LADYSMITH TAXI RANK AND RETURN WITH PASSENGER VIA SAME ROUTE. NO PICKING UP EN ROUTE ON FORWARD JOURNEY, NO PICKING UP OR DROPPING OFF EN ROUTE ON RETURN JOURNEY.
12.9	TO PIETERMARITZBURG FROM NEWCASTLE TAXI INTO VOORTREKKER STREET TURN KIRKLAND STREET, TURN ALLEN STREET TAKE N11 BYPASS LADYSMITH, ESTCOURT TO N3 BYPASS MOOIRIVER, HOWICK TO PIETERMARITZBURG AND RETURN WITH PASSENGERS VIA SAME ROUTE. NO PICKING UP EN ROUTE ON FORWARD JOURNEY, NO PICKING UP OR DROPPING OFF EN ROUTE ON RETURN JOURNEY.

**transport**

Department:
Transport
Province of KwaZulu-Natal

GAZETTE**LGKZNG23-2018-SEP****REGION: ALL**

- 12.10** | SIZWE TAXI RANK NEWCASTLE INTO VOORTREKKER STREET, TURN LEFT INTO KIRKLAND STREET LEFT INTO ALLEN STREET INTO N11 R23 VOLKRUS UNTIL PIENAAR STREET, THEN LEFT INTO R23 AGAIN PASSING GREYLINGSTAD, TURN RIGHT INTO R51 PASSING BALFOUR NIGEL UP TO SPRINGS INTO SECOND STREET THEN TO LONG DISTANCE TAXI AT MODEL TRANSFER CENTRE AND RETURN ON THE SAME ROUTE. NO PICKING UP EN ROUTE ON FORWARD JOURNEY
NO PICKING UP OR DROPPING OFF EN ROUTE ON RETURN JOURNEY.



transport

Department:
Transport
Province of KwaZulu-Natal

GAZETTE

LGKZNG23-2018-SEP

REGION: ALL

1) Application Number: APP0090655	2) Gazette Number: LGKZNG23-2018-SEP
3) Applicant: MTHETHWA BM ID NO. 7405185567082 Association: SIZWE TAXI ASSOCIATION	4) Applicant Address: P O BOX 2409 OSIZWENI 2952
5) Existing Licence Holder: NOT APPLICABLE ID NO. NOT APPLICABLE	6) Existing Licence Holder Address: NOT APPLICABLE
7) Type of application: ADD AUTHORISATIONS/ROUTES	8) Operating Licence Number: LGKZN0103000390
9) Vehicle Type: MINIBUS	10) 1 X 15 (SEATED) + 0 (STANDING)
11) Region: AMAJUBA	
12.1	NEWCASTLE - DURBANFROM NEWCASTLE TAXI RANK VOORTREKKER STREET TURN TO KIRKLAND STREET, TURN TO ALLEN STREET TURN TO N11, BYPASS LADYSMITH, ESTCOURT, MOOIRIVER, PIETERMARITZBURG DROP PASSENGER AT PINETOWN.



transport

Department:
Transport
Province of KwaZulu-Natal

GAZETTE

LGKZNG23-2018-SEP

REGION: ALL

1) Application Number: APP0090734	2) Gazette Number: LGKZNG23-2018-SEP
3) Applicant: JI MLAMBO ID NO. 6302095419085 Association: OSIZWENI UTRECHT B.TAXI ASSOCIATION	4) Applicant Address: P.O BOX 50632 OSIZWENI 2952
5) Existing Licence Holder: NOT APPLICABLE ID NO. NOT APPLICABLE	6) Existing Licence Holder Address: NOT APPLICABLE
7) Type of application: ADD AUTHORISATIONS/ROUTES	8) Operating Licence Number: LGKZN0103000217
9) Vehicle Type: MINIBUS	10) 1 X 13 (SEATED) + 0 (STANDING)
11) Region: AMAJUBA	
12.1	FROM MAKHANYA TAXI RANK IN OSIZWENI ALONG OA75, TURN RIGHT INTO OSIZ3 STREET, TURN LEFT OSIZ1, TURN LEFT INTO MR483, TURN RIGHT INTO ALBERT WESSELS STREET, TURN RIGHT INTO HARDWICK STREET, LEFT INTO HARDING STREET, RIGHT INTO ALLEN STREET, LEFT INTO KIRKLAND STREET, RIGHT INTO VOORTREKKER STREET TO TERMINUS STREET TAXI RANK NEWCASTLE AND RETURN.
12.2	FROM OSIZWENI TOP RANK P209 ROAD TO KWA-MDAKANE TAXI RANK AND RETURN.
12.3	FROM DICKS FARM IN OSIZWENI ALONG MR483, TURN RIGHT INTO ALBERT WESSELS STREET, TURN RIGHT INTO HARDWICK STREET, TURN LEFT INTO HARDING STREET, RIGHT INTO ALLEN STREET, LEFT INTO KIRKLAND STREET, RIGHT INTO VOORTREKKER STREET, RIGHT INTO TERMINUS STREET TAXI RANK NEWCASTLE AND RETURN
12.4	FROM OSIZWENI TAXI RANK, RIGHT INTO MR483, LEFT R34, RIGHT TO UTRECHT TAXI RANK AND RETURN.
12.5	FROM NEWCASTLE TAXI RANK, TERMINUS STREET, LEFT INTO KIRKLAND STREET, LEFT INTO ALLEN STREET, RIGHT INTO DRAKENSBERG, LEFT INTO TUGELA STREET (INCANDU PARK), RIGHT INTO HJ VAN ECK STREET, LEFT INTO AQUAMARINE STREET, RIGHT AMETHYST STREET, RIGHT DRAKENSBERG STREET, LEFT INTO VICTORIA ROAD, RIGHT INTO ALLEN STREET TAXI RANK
12.6	FROM NEWCASTLE TAXI RANK, LEFT KIRKLAND RIGHT ALLEN STREET RIGHT N11 LEFT R621 LEFT R68 TO DUNDEE TAXI RANK AND RETURN.
12.7	FROM NEWCASTLE TAXI RANK, LEFT KIRKLAND, RIGHT ALLEN STREET, RIGHT N11, LEFT R621 LEFT R68 TO DUNDEE TAXI RANK AND RETURN
12.8	FROM NEWCASTLE TAXI RANK, LEFT KIRKLAND, RIGHT ALLEN STREET, RIGHT N11, LEFT N3, LEFT INTO ALICE STREET LEFT INTO ALBERT STREET RIGHT TO UMGENI ROAD DURBAN TAXI RANK AND RETURN.
12.9	FROM NEWCASTLE TAXI RANK, LEFT INTO KIRKLAND RIGHT ALLEN STREET LEFT MR483 RIGHT R34 LEFT R33 LEFT TO R33 VRYHEID TAXI RANK AND RETURN.
12.10	FROM NEWCASTLE TAXI RANK, LEFT KIRKLAND RIGHT ALLEN LEFT N11 LEFT MR483 RIGHT R34 LEFT R33 RIGHT DUMBE TAXI RANK IN PAULPIETERSBURG AND RETURN.
12.11	FROM NEWCASTLE TAXI RANK TURN LEFT INTO KIRKLAND STREET, TURN RIGHT INTO ALLEN STREET, TURN LEFT INTO N11, TURN RIGHT INTO MR483, TURN RIGHT INTO R34, INTO THE TAXI RANK IN EMPANGENI AND RETURN.
12.12	FROM NEWCASTLE TAXI RANK LEFT KIRKLAND RIGHT ALLEN STREET LEFT N11 RIGHT MR483 RIGHT R34 ONTO NKANDE ROAD TO NQUTHU TAXI RANK AND RETURN.
12.13	FROM NEWCASTLE TAXI RANK, LEFT KIRKLAND, RIGHT ALLEN STREET, LEFT N11, RIGHT MR483, RIGHT R34 LEFT R33 ONTO R69 RIGHT INTO R618 TO NONGOMA TAXI RANK AND RETURN.
12.14	CHARTER SERVICE FROM OSIZWENI/ NEWCASTLE TAXI RANK TO POINTS WITHIN THE PROVINCE OF KWAZULU-NATAL ONLY.



transport

Department:
Transport
Province of KwaZulu-Natal

GAZETTE

LGKZNG23-2018-SEP

REGION: ALL

1) Application Number: APP0090811	2) Gazette Number: LGKZNG23-2018-SEP
3) Applicant: MS DHLAMINI ID NO. 5802280624085 Association: MADADENI TAXI OWNERS ASSOCIATION	4) Applicant Address: P O BOX 844 NEWCASTLE KWAZULU-NATAL 2940
5) Existing Licence Holder: NOT APPLICABLE ID NO. NOT APPLICABLE	6) Existing Licence Holder Address: NOT APPLICABLE
7) Type of application: ADD AUTHORISATIONS/ROUTES	8) Operating Licence Number: LGKZN0103000819
9) Vehicle Type: MINIBUS	10) 1 X 15 (SEATED) + 0 (STANDING)
11) Region: AMAJUBA	
12.1	NEWCASTLE TO WITBANK. FROM NEWCASTLE TAXI RANK EXIT WITH VOLTREKKER STREET AND TURN LEFT TO 34 KIRKLAND STREET AND TURN LEFT INTO 31 ALLEN STREET ENTER VOLKRUST WITH LAINGSNEK STREET TO AMESFOORT N11 ENTER WITH SCHEOING STREET TURN LEFT TO SYBRAND VAN NIE KERK STREET R39 TO MARGEZON ENTER WITH R39 TURN RIGHT TO R17 TURN LEFT TO R39 TO BETHAL ENTER WITH R545.
12.2	FROM NEWCASTLE TO SECUNDA FROM NEWCASTLE TAXI RANK EXIT WITH VOLTREK STREET AND TURN LEFT TO R34 KIRKLAND STREET AND TURN LEFT TO 31 ALLEN STREET AND TURN LEFT TO JOIN N11 ROAD TO VOLKRUST ENTER TO VOLKRUST WITH LAINGSNEK STREET AND TURN LEFT TO JOUBERT STREET AND TURN RIGHT TO DANPIENAAR STREET ROAD R23 ENTER TO STANDERTON WITH BOTHA STREET AND TURN RIGHT TO LOMBATH STREET AND TURN LEFT TO BOUMANN STREET R50 AND TURN RIGHT TO ROAD R546 AND TURN RIGHT TO A LUTHULI STREET AND TURN LEFT TO SEOKODIBENG ENTER TO APPROVED SECUNDA TAXI RANK WITH PAUL KRUGER STREET EXIT WITH ETTINNE ROSSEAU RETURNING THE SAME ROUTE.
12.3	FROM NEWCASTLE TAXI RANK EXIT WITH VOLKTREKER STREET TURN LEFT TO R34 KIRKLAND STREET AND TURN LEFT 31 ALLEN STREET AND TURN TO JOIN ROAD N11 TO VOLKRUST TO ENTER VOLKRUST WITH LAINGSNEK STREET AND TURN LEFT TO JOUBERT AND TURN RIGHT TO DANPIENAAR STREET ROAD R23 ENTER STANDERTON WITH BOTHA STREET TURN RIGHT TO VRY STREET ENTER TO APPROVED STRANDERTON TAXI RANK EXIT WITH ANDRIES PRETORIUS STREET AND RETURN USING THE SAME ROUTE.
12.4	FROM NEWCASTLE TO ERMELO. FROM NEWCASTLE TAXI RANK EXIT WITH VOLKTREKKER STREET AND TURN LEFT TO 34 KIRKLAND STREET AND TURN LEFT TO 31 ALLEN STREET AND TURN LEFT TO JOIN N11 ROAD TO VOLKRUST ENTER TO VOLKRUST WITH LAINGSNEK STREET AREMESFORT ENTER WITH N11 ROAD TO ERMELO WITH KIRK STREET AND TURN RIGHT TO JOUBERT STREET AND TURN LEFT TO ENNIS STREET AND TURN RIGHT TO NAUDE STREET TO APPROVED ERMELO TAXI RANK AND RETURN USING THE SAME ROUTE.
12.5	NEWCASTLE TO PIET RETIET. FROM NEWCASTLE TAXI RANK EXIT WITH VOLKTREKKER STREET AND TURN LEFT TO R34 KIRKLAND STREET AND TURN LEFT TO 31 ALLEN STREET AND TURN LEFT VOLKRUST ROAD N11 ROAD TO VOLKRUST WITH LAINGSNEK STREET AND TURN RIGHT TO ROAD R543 TO WAKKERSTROOM TO AMABOLA ENTER WITH R543 TO PIET RETIEF ENTER WITH KRUGER STREET AND TURN WITH WEST END STREET AND TURN LEFT WITH BRAND STREET AND TURN LEFT WITH MARK STREET ENTER INTO APPROVED TAXI RANK IN PIET RETIEF AND RETURN USING THE SAME ROUTE.



transport

Department:
Transport
Province of KwaZulu-Natal

GAZETTE

LGKZNG23-2018-SEP

REGION: ALL

12.6	FROM NEWCASTLE TAXI RANK ENTER TERMINUS STREET, TURN RIGHT AT VOORTREKKER STREET, TURN LEFT INTO ALLEN STREET PROCEED STRAIGHT. TURN LEFT AT KIRKLAND STREET, TURN LEFT INTO ALLEN STREET PROCEED STRAIGHT, TURN LEFT NEAR RTI OFFICE ROAD PROCEED STRAIGHT TO CHARLESTOWN ENTER LANGS NEL STREET AT VOLKRUST PROCEED STRAIGHT, TURN RIGHT AT DE KOCK STREET INTO R543, PROCEED STRAIGHT TO VUKUZAKHE TOWN SHIP PROCEED ALONG R543 ENTER VAN REBECK STREET AT WAKKERSTROOM, TURN LEFT AT KRUGER STREET PROCEED STRAIGHT THROUGH WAKKERSTROOM ENTER R54 PROCEED STRAIGHT VIA DUIKERS DORP (MABLOLA)
12.7	FROM NEWCASTLE TO VEREENIGING FROM NEWCASTLE TAXI RANK EXIT WITH VOLKTREKKER STREET AND TURN LEFT TO 34 KIRKLAND STREET AND TURN LEFT TO 31 ALLEN STREET AND TURN LEFT TO ROAD R34 TURN RIGHT TO R103 AND TURN LEFT TO R51 AND TURN RIGHT TO ROAD N3 AND TURN LEFT R54 TO VEREENIGING ENTER THE GENGHERTZOG STREET TURN RIGHT WITH STADICITY AND TURN LEFT TO UNION STREET AND TURN LEFT TO BEACON FIELD ENTER TO APPROVED VEREENIGING TAXI RANK AND RETURN USING THE SAME ROUTE.
12.8	NEWCASTLE TO AMERSFOORT. FROM NEWCASTLE TAXI RANK EXIT WITH TERMINUS STREET TURN LEFT WITH 34 KIRKLAND STREET AND TURN LEFT TO 31 ALLEN STREET AND JOIN N11 ROAD TO VOLKRUST ENTER VOLKRUST WITH LAINGSNEK STREET N11 AMERSFOORT ENTER WITH SCHEDING STREET INTO APPROVED TAXI RANK AND RETURN.
12.9	FROM NEWCASTLE TAXI RANK EXIT WITH VOLTREKKER STREET AND TURN LEFT TO R34 KIRKLAND STREET AND TURN LEFT TO 31 ALLEN STREET ENTER TO VOLKRUST WITH LAINGSNEK TO AMEEFOORT N11 ENTER WITH SCHEPING STREET, TURN LEFT TO SYBRANDS VAN NIE KERK STREET R39 TO MARGEZON ENTER WITH R39 TURN RIGHT TO R17, TURN RIGHT TO R39 TO BETHAL TURN LEFT N17 ERMELO ROAD ENTER TO BETHAL SCHWEPING STREET, TURN LEFT TO CHURCH STREET TURN LEFT AND TURN RIGHT TO CLER STREET TO APPROVED TAXI RANK TO BETHAL AND RETURN USING THE SAME ROUTE.
12.10	FROM NEWCASTLE TAXI RANK EXIT VOLTREKKER STREET TURN LEFT TO 34 KIRK STREET TURN LEFT TO 31 ALLEN STREET AND TURN LEFT TO ROAD R34 TO MEMEL TURN RIGHT WITH EELIFEES STREET TO APPROVED MEMELSDORP TAXI RANK AND RETURN USING THE SAME ROUTE.



transport

Department:
Transport
Province of KwaZulu-Natal

GAZETTE

LGKZNG23-2018-SEP

REGION: ALL

1) Application Number: APP0090974	2) Gazette Number: LGKZNG23-2018-SEP
3) Applicant: BJ MAZIBUKO ID NO. 5102125407089 Association: OSIZWENI UTRECHT B.TAXI ASSOCIATION	4) Applicant Address: P O BOX 5795 NEWCASTLE 2940
5) Existing Licence Holder: NOT APPLICABLE ID NO. NOT APPLICABLE	6) Existing Licence Holder Address: NOT APPLICABLE
7) Type of application: ADD AUTHORISATIONS/ROUTES	8) Operating Licence Number: LGKZN0103000181
9) Vehicle Type: MINIBUS	10) 1 X 15 (SEATED) + 0 (STANDING)
11) Region: AMAJUBA	
12.1	FROM MAKHANYA TAXI RANK IN OSIZWENI ALONG OA75, TURN RIGHT INTO OSIZ3 STREET, TURN LEFT OSIZ1, TURN LEFT INTO MR483, TURN RIGHT INTO ALBERT WESSELS STREET, TURN RIGHT INTO HARDWICK STREET, LEFT INTO HARDING STREET, RIGHT INTO ALLEN STREET, LEFT INTO KIRKLAND STREET, RIGHT INTO VOORTREKKER STREET TO TERMINUS STREET TAXI RANK NEWCASTLE AND RETURN.
12.2	FROM OSIZWENI POST OFFICE ALONG OSIZ3 STREET, TURN LEFT INTO OB77 STREET, TURN RIGHT INTO OB2 STREET, TURN LEFT INTO OSIZ1 STREET, TURN LEFT INTO OSIZ1 STREET, TURN LEFT INTO MR483, LEFT INTO N11, TURN RIGHT INTO ALLEN STREET, LEFT INTO KIRKLAND STREET, RIGHT INTO VOORTREKKER STREET TO TERMINUS STREET TAXI RANK NEWCASTLE AND RETURN.
12.3	FROM OSIZWENI TOP RANK P209 ROAD TO KWA-MDAKANE TAXI RANK AND RETURN.
12.4	FROM DICKS FARM IN OSIZWENI ALONG MR483, TURN RIGHT INTO ALBERT WESSELS STREET, TURN RIGHT INTO HARDWICK STREET, TURN LEFT INTO HARDING STREET, RIGHT INTO ALLEN STREET, LEFT INTO KIRKLAND STREET, RIGHT INTO VOORTREKKER STREET, RIGHT INTO TERMINUS STREET TAXI RANK NEWCASTLE AND RETURN
12.5	FROM OSIZWENI TOWNSHIP ALL UNITS TO MADADENI TOWNSHIP ALL SECTIONS AND RETURN.
12.6	FROM OSIZWENI TAXI RANK, RIGHT INTO MR483, LEFT R34, RIGHT TO UTRECHT TAXI RANK AND RETURN.
12.7	FROM NEWCASTLE TAXI RANK, TERMINUS STREET, LEFT INTO KIRKLAND STREET, LEFT INTO ALLEN STREET, RIGHT INTO DRAKENSBERG, LEFT INTO TUGELA STREET (INCANDU PARK), RIGHT INTO HJ VAN ECK STREET, LEFT INTO AQUAMARINE STREET, RIGHT AMETHYST STREET, RIGHT DRAKENSBERG STREET, LEFT INTO VICTORIA ROAD, RIGHT INTO ALLEN STREET TAXI RANK
12.8	FROM NEWCASTLE TAXI RANK, RIGHT INTO SUTHERLAND STREET, RIGHT INTO KIRKLAND STREET, ONTO HATHORN STREET, LEFT PANORAMA DRIVE, LEFT BOUNDARY ROAD (LENNOXTON), RIGHT INTO LINK STREET, INTO HOSPITAL STREET, LEFT INTO SUTHERLAND STREET, RIGHT INTO TERMINUS STREET TAXI RANK NEWCASTLE AND RETURN.
12.9	FROM NEWCASTLE TAXI RANK TERMINUS STREET, LEFT KIRKLAND STREET, RIGHT ALLEN STREET, LEFT OAK STREET (ARBOR PARK), LEFT ALBERT WESSELS, RIGHT HARDWICK, LEFT ALLEN, LEFT KIRKLAND TO TAXI RANK.



transport

Department:
Transport
Province of KwaZulu-Natal

GAZETTE

LGKZNG23-2018-SEP

REGION: ALL

1) Application Number: APP0091810	2) Gazette Number: LGKZNG23-2018-SEP
3) Applicant: AT NGWENYA ID NO. 5907255722085 Association: MASIHAMBISANE BARA BUFFALO FLATS T.A	4) Applicant Address: 13 AMATIKHULU AVENUE NEWCASTLE KWA-ZULU NATAL 2940
5) Existing Licence Holder: NOT APPLICABLE ID NO. NOT APPLICABLE	6) Existing Licence Holder Address: NOT APPLICABLE
7) Type of application: ADD AUTHORISATIONS/ROUTES	8) Operating Licence Number: LGKZN0103000087
9) Vehicle Type: MIDIBUS	10) 1 X 22 (SEATED) + 0 (STANDING)
11) Region: AMAJUBA	
12.1	MDAKANE TO NEWCASTLE. FROM MDAKANE APPROVED TAXI RANK JOIN P38 ROAD PICK AND DROP KILKEEL, MFUNDWENI, FAIBREEZE JOIN P296 JOKIS, SPRINGBOK, NAAS FARM, KWARAMLAN, MAFAPHLAWANE, UBUHLEBOMZINYATHI, TOP RANK P296, 42 COMPLEX OFFLOADING AND LOADING AT ALL POINTS, NINE MILES JOIN P483, CAVAN FARM PICK AND DROP PROCEED TO KWAMATHUKUZA TURN RIGHT ASIPHEPHE DRIVE. ENTER INDUSTRIAL AREA PASS N11 JOIN ALBERT STREET, TURN LEFT KIRKLAND STREET, TURN RIGHT VOORTREKKER ST, TURN LEFT TERMINUS ST ENTER TAXI RANK AND RETURN TO SUTHERLAND ST, TURN LEFT YORK ST OR HOSPITAL ST AND TURN RIGHT ALLEN STREET. RESCTRICTIONS ? NO RESTRICTION TO AND FROM.
12.2	NEWCASTLE TO DURBAN. FROM NEWCASTLE APPROVED TAXI RANK, PROCEED ACROSS TERMINUS ST, TURN RIGHT AT VOORTREKKER STREET, TURN LEFT TO KIRKLAND STREET, TURN RIGHT ENTER ALLEN STREET PROCEED STRAIGHT, TURN RIGHT TO N11, TURN LEFT TO HELPMEEKAR, TURN RIGHT TO PETERS ROAD, TURN RIGHT COLENZO ROAD, TURN LEFT TO R103, TURN LEFT TO N3, PROCEED TO MOOIRIVER TOLLGATE, MARIANHILL TOLLGATE, VIA PINETOWN. TURN LEFT TO ALICE STREET TURN LEFT TO ALBERT ROAD, UMGGENI ROAD AND OSBORN ROAD. RETURN WITH THE SAME ROUTE TO NEWCASTLE.
12.3	FROM NEWCASTLE TAXI RANK PROCEED ACROOS TERMINUS STREET INTO VOORTREKKER STREET, TURN LEFT AT KIRKLAND STREET, TURN RIGHT AT ALLEN STREET PROCEED STRAIGHT VIA ARBOR PARK SURBURB, TURN LEFT N11 ROAD PROCEED STRAIGHT TURN RIGHT TO P483 ROAD, VIA BLAAUBOSCH OSIZWENI TO UTRECHT, TURN RIGHT AT UTRECHT ROAD INTERSECTION ENTER R34 ROAD PROCEED STRAIGHT, TURN LEFT AT BLOODRIVER ROAD INTERSECTION ENTER R33 AND R34 PROCEED STRAIGHT VIA STILWATER BP GARAGE ON ROAD TO VRYHEID, TURN RIGHT ACROSS ROADS BEFORE ENTERING VRYHEID PROCEED ON R34 ROAD VIA VRYHEID. PROCEED STRAIGHT VIA ULUNDI, VIA MELMOTH, TURN LEFT AT ENKWALINI NDUNDULU AREA. PROCEED STRAIGHT ON R34 ENTER EMPANGENI TAXI RANK. RETURN SAME ROUTE TO NEWCASTLE.
12.4	NEWCSATLE TO PONGOLA. FROM NEWCASTLE TAXI RANK PROCEED STRAIGHT ACROSS TERMINUS STREET INTO VOORTREKKER STREET, TURN LEFT AT KIRKLAND STREET TURN RIGHT AT ALLEN STREET (MAIN STREET) PROCEED STRAIGHT VIA ARBOR PARK SURBURB, TURN LEFT ENTER N11 ROAD, PROCEED STRAIGHT TURN RIGHT INTO R483 VIA OSIZWENI TO UTRECH, TURN RIGHT UTRECHT ROAD INTERSECTION ENTER R34 ROAD PROCEED STRAIGHT, TURN LEFT AT BLOODRIVER ROAD INTERSECTION ENTER R33 AND R34 PROCEED STRAIGHT VIA STILWATER BP GARAGE, TURN RIGHT AT CROSS-ROAD BEFORE REACHING VRYHEID PROCEED ON R34 VIA BHEKUZULU TOWNSHIP ENTER R69 ROAD, LOUWSBURG, TURN LEFT AT ROAD INTERSECTION ENTER R66 ROAD VIA MAGUDU, TURN LEFT ENTER N2 ROAD PROCEED STRAIGHT ENTER PONGOLA TAXI RANK, RETURN SAME ROUTE TO NEWCASTLE.
12.5	NEWCASTLE TO LADYSMITH. FROM NEWCASTLE APPROVED TAXI RANK PROCEED ACROSS TERMINUS STREET ENTER VOORTREKKER STREET, TURN LEFT AT KIRKLAND STREET, TURN RIGHT ENTER ALLEN STREET TURN RIGHT TO N11 JOIN CRAWCHAW STREET, TURN LEFT ENTER LADYSMITH APPROVED TAXI RANK RETURN WITH THE SAME ROUTE TO NEWCASTLE.



transport

Department:
Transport
Province of KwaZulu-Natal

GAZETTE

LGKZNG23-2018-SEP

REGION: ALL

12.6	FROM NEWCASTLE APPROVED TAXI RANK PROCEED ACROSS TERMINUS STREET, ENTER VOORTREKKER STREET, TURN LEFT TO KIRKLAND STREET, TURN RIGHT ENTER ALLEN STREET, TURN LEFT TO N11, TURN LEFT TO HELPMEEKAR ROAD, TURN RIGHT TO PETERS ROAD THROUGH INDUSTRIAL, TURN RIGHT TO PETERS ROAD TURN RIGHT TO COLENZO ROAD, ROAD TURN RIGHT TO N3, TURN LEFT TO EAST STREET ENTER PIETERMARITZBURG APPROVED TAXI RANK. RETURN WITH THE SAME ROUTE TO NEWCASTLE.
12.7	FROM NEWCASTLE APPROVED TAXI RANK, PROCEED ACROSS TERMINUS STREET INTO VOORTREKKER STREET, TURN LEFT TO KIRKLAND STREET, TURN RIGHT ENTER ALLEN STREET PROCEED STRAIGHT, TURN RIGHT TO N11 PASS LADYSMITH INTO N3 DROP OFF HARRISMITH AND STRAIGHT, TURN RIGHT TO N11 PASS LADYSMITH INTO N3 DROP OFF HARRISMITH AND PROCEED TO QWAQWA TAXI RANK AND RETURN WITH PASSENGERS VIA SAME ROUTE.
12.8	NEWCASTLE TAXI RANK TO PIET RETIEF. FROM NEWCASTLE TAXI RANK ENTER TERMINUS STREET, TURN RIGHT AT VOORTREKKER STREET, PROCEED STRAIGHT TURN LEFT AT KIRKLAND STREET, TURN LEFT INTO ALLEN STREET PROCEED STRAIGHT, TURN LEFT NEAR R T L OFFICE INTO N11 ROAD PROCEED STRAIGHT, TURN RIGHT AT DE KOCK STREET INTO R543, PROCEED STRAIGHT VIA VUKUZAKHE TOWNSHIP PROCEED ALONG R543 ENTER VAN REBEEK STREET AT WAKKERSTROOM ENTER R543 PROCEED STRAIGHT VIA ZUIDEND STREET PROCEED STRAIGHT TURN LEFT INTO WESTEND STREET ENTER APPROVED PIET RETIEF TAXI RANK. RETURN WITH SAME ROUTE TO NEWCASTLE.
12.9	NEWCASTLE TO ERMELO. FROM NEWCASTLE TAXI RANK LEFT KIRKLAND LEFT ALLEN INTO N11 ERMELO TAXI RANK AND RETURN. NO LOADING AND OFFLOADING ALONG N11 UNTIL ERMELO TAXI TANK AND RETURN.
12.10	MDAKANE TO NEWCASTLE. FROM MDAKANE TAXI RANK JOIN ROAD P272, ANNADALE MINE, ROOI POINT FARM, SHARPSTONE LAKE, KALVLAKTE, MBABANE, EMOYENI, NTENDEKA, HAALBOOM, JOIN P296 NINE MILES JOIN P283, CAVAN FARM, KWAMATHUKUZA JOIN N11 VIA EMMASOTSHENI ENTER ALLEN ST, TURN LEFT KIRKLAND STREET, TURN RIGHT VOORTREKKER ST, TURN LEFT TERMINUS ST ENTER APPROVED NEWCASTLE TAXI RANK AND RETURN. RESTRICTION NO RESTRICTION TO AND FROM. OFFLOADING AND LOADING AT ALL POINTS.
12.11	NEWCASTLE TO STANDERTON. FROM NEWCASTLE TAXI RANK LEFT VOORTREKKER STREET TURN LEFT KIRKLAND STREET INTO ALLEN STREET LEFT N11 INTO R23 LEFT TO STANDERTON TAXI RANK AND RETURN.
12.12	NEWCASTLE TO SPRINGS. FROM NEWCASTLE TAXI RANK LEFT VOORTREKKER STREET TURN LEFT KIRKLAND STREET INTO ALLEN STREET LEFT N11 INTO R23 LEFT TO STANDERTON, PROCEED TO BULFOUR TURN LEFT NIGEL TO SPRINGS TAXI RANK AND RETURN.
12.13	NEWCASTLE TO VREENIGING. FROM NEWCASTLE TAXI RANK IN TERMINUS STREET LEFT VOORTREKKER STREET TURN LEFT KIRKLAND STREET INTO ALLEN STREET LEFT INTO R34 RIGHT INTO R103 LEFT INTO N3 LEFT INTO R54 LEFT INTO GENERAL HERTZORG ROAD LEFT INTO UNION LEFT TO VEREENING TAXI RANK AN RETURN.
12.14	NEWCASTLE TO BLOEMFONTEIN. FROM NEWCASTLE TAXI RANK IN TERMINUS STREET LEFT VOORTREKKER TURN LEFT KIRKLAND STREET INTO ALLEN STREET LEFT INTO R34 TURN LEFT INTO R103 TURN RIGHT INTO R714 TURN LEFT INTO R26 CORNER OF OXFORD & GOLD STREET TO BETHLEHEM PROCEED TO WELKOM AND TURN TO BLOEMFONTEIN TAXI RANK AND RETURN.



transport

Department:
Transport
Province of KwaZulu-Natal

GAZETTE

LGKZNG23-2018-SEP

REGION: ALL

1) Application Number: APP0091987	2) Gazette Number: LGKZNG23-2018-SEP
3) Applicant: FK DUBE ID NO. 6909200560080 Association: SIZWE TAXI ASSOCIATION	4) Applicant Address: P O BOX 866 NEWCASTLE KWAZULU-NATAL 2940
5) Existing Licence Holder: NOT APPLICABLE ID NO. NOT APPLICABLE	6) Existing Licence Holder Address: NOT APPLICABLE
7) Type of application: ADD AUTHORISATIONS/ROUTES	8) Operating Licence Number: LGKZN0103000843
9) Vehicle Type: MINIBUS	10) 1 X 14 (SEATED) + 0 (STANDING)
11) Region: AMAJUBA	
12.1	EMPANGENI FROM NEWCASTLE TAXI RANK, INTO VOORTREKKER STREET, TURN LEFT TO KIRKLAND STREET, TURN RIGHT TO ALLEN STREET VIA ARBOR PARK SUBURBS, TURN LEFT INTO N11 ROAD, TURN RIGHT TO P486 VIA BLAUCHBOSCH TO UTRECHT, TURN RIGHT TO UTRECHT ROAD, INTERSECTION ENTER P41(R34), TURN LEFT AT BLOOD RIVER ON P41(R33) AND R34 VIA STILLWATER BP GARAGE TO VRYHEID, TURN RIGHT AT CROSS ROADS TO PP523(R34) VIA VRYHEID, PASS MELMOTH, TURN LEFT TO ENKWALINI NDUNDULU AREA, INTO P47(R34) INTO EMPANGENI MAIN ROAD, TURN RIGHT AT BOXER SHOPPING CENTRE 'A' TAXI RANK EMPANGENI.
12.2	PONGOLA FROM NEWCASTLE TAXI RANK, PROCEED STRAIGHT ACROSS TERMINUS STREET, INTO VOORTEKKER STREET, TURN LEFT TO KIRKLAND STREET, TURN RIGHT TO ALLEN STREET, VIA ARBOR PARK SUBURB, TURN LEFT TO N11 TURN RIGHT TO P486, VIA OSIZWENI TO UTRECHT, TURN RIGHT TO UTRECHT ROAD INTERSECTION ENTER P41(R34), TURN LEFT AT BLOOD RIVER INTERSECTION INTO P34-3(R33), VIA STILLWATER BP GARAGE, TURN RIGHT AT CROSS ROAD BEFORE VRYHEID INTO P523(R33) VIA BHEKUZULU TOWNSHIP INTO P46(R69), VIA LOUWSBURG, TURN LEFT AT ROAD INTERSECTION INTO P52-3 (R66), VIA MAGUDU, TURN LEFT TO N2 INTO PONGOLA TAXI RANK.
12.3	NEWCASTLE TO JOHANNESBURG FROM NEWCASTLE TAXI RANK, JOIN VOORTREKKER STREET, LEFT TO KIRKLAND STREET, TURN LEFT TO ALLEN STREET, TURN LEFT TO N11 TO R23 UNTIL PIENAAR STREET, TURN LEFT TO ALLEN STREET, TURN LEFT TO N11 TO R23 UNTIL PIENAAR STREET IN VOLKRUST TURN LEFT INTO R23, PASS GREYLINGSTRAD, BALFOUR, TURN RIGHT INTO N3, TURN INTO M2, OFF TO HARROW, INTO ANDERSON, TURN RIGHT TO RISSIK STREET, TURN RIGHT TO DEVILLIERS, TURN LEFT INTO WANDERERS, INTO PARK CITY RANK. RETURN JOURNEY, DEPART FROM ARK CITY RANK, DEVILLIERS STREET, TURN LEFT HARRISON STREET, TURN RIGHT INTO COMMISSIONER STREET, TURN LEFT INTO SIMMOND STREET, INTO M2 EAST INTO N3 AND THEN CONTINUE WITH SAME ROUTE.
12.4	NEWCASTLE TO VRYHEID SIZWE TAXI RANK IN NEWCASTLE TO JOIN VOORTREKKER STREET TURN LEFT INTO MARCHISON STREET, RIGHT INTO ALLEN STREET CONTINUE WITH N11, TURN RIGHT P483 ROAD, TURN RIGHT TO R34 ROAD, TURN LEFT AT BLOOD RIVER TO R34 ROAD INTO VRYHEID JOIN KERK STREET UP TO VRYHEID STATION TAXI RANK AND RETURN OVER THE SAME ROUTE. RESTRICTION: PASSENGER TO BE PICKED AND DROPPED OF AT BLOOD RIVER ONLY.
12.5	NEWCASTLE TO PAULPIETERSBURG FROM NEWCASTLE TAXI RANK JOIN VOORTREKKER STREET TURN LEFT INTO MARCHISON STREET RIGHT INTO ALLEN STREET, TURN LEFT INTO N11 TURN RIGHT TO JOIN P483 TURN RIGHT R34 TURN LEFT AT BLOOD RIVER TO R34 TOWARDS STILL WATER, FROM STILL WATER TURN LEFT INTO PAULPIETERSBURG TAXI RANK, RETURN OVER SAME ROUTE.
12.6	NEWCASTLE TO ULUNDI FROM NEWCASTLE TAXI RANK JOIN VOORTREKKER STREET, TURN LEFT INTO MARCHISON STREET, RIGHT INTO ALLEN STREET, TURN LEFT INTO N11, TURN RIGHT TO JOIN P483, TURN RIGHT R34, TURN LEFT AT BLOOD RIVER TO R34 TOWARDS STILL WATER CONTINUE TOWARDS VRYHEID AND TURN RIGHT TO JOIN MEMOTH ROAD UNTIL INTO ULUNDI TURN OFF PROCEED UNTIL ULUNDI TAXI RANK AND RETURN ALONG THE SAME ROUTE.
12.7	NEWCASTLE - PIET RETIEFF FROM NEWCASTLE TAXI RANK, INTO TERMINUS STREET, TURN RIGHT TO VOORTREKKER STREET, TURN LEFT TO KIRKLAND STREET, TURN LEFT TO ALLEN STREET, TURN LEFT TO N11, PASS CHARLESTOWN, INTO LANGSNEK STREET AT VOLKRUST, TURN RIGHT AT DE KOCK STREET INTO R543, PASS VUKUZAKHE TOWNSHIP INTO VAN REBECK STREET AT WAKKERSTROOM, TURN LEFT TO KRUGER STREET INTO R543, PASS DURKERS DORP (MAPOLA) INTO KERK STREET AT PIET RETIEF, TURN RIGHT TO ZUIDEND STREET, TURN LEFT INTO WESTEND STREET, INTO PIET RETIEF TAXI RANK.



transport

Department:
Transport
Province of KwaZulu-Natal

GAZETTE

LGKZNG23-2018-SEP

REGION: ALL

12.8	NEWCASTLE - DURBAN FROM NEWCASTLE TAXI RANK VOORTREKKER STREET TURN TO KIRKLAND STREET, TURN TO ALLEN STREET TURN TO N11, BYPASS LADYSMITH, ESTCOURT, MOOIRIVER, PIETERMARITZBURG DROP PASSENGER AT PINETOWN.
12.9	TO DUNDEE FROM NEWCASTLE TAXI RANK INTO VOORTREKKER STREET, TURN TO ALLEN STREET TO N11, BYPASS DANHAUSER TO DUNDEE TAXI RANK AND RETURN. NO PICKING UP EN ROUTE ON FORWARD JOURNEY, NO PICKING UP OR DROPPING OFF EN ROUTE ON RETURN JOURNEY.
12.10	TO LADYSMITH FROM NEWCASTLE TAXI RANK INTO VOORTREKKER STREET, TURN ALLEN STREET TO N11, TO LADYSMITH TAXI RANK AND RETURN WITH PASSENGER VIA SAME ROUTE. NO PICKING UP EN ROUTE ON FORWARD JOURNEY, NO PICKING UP OR DROPPING OFF EN ROUTE ON RETURN JOURNEY.
12.11	TO PIETERMARITZBURG FROM NEWCASTLE TAXI INTO VOORTREKKER STREET TURN KIRKLAND STREET, TURN ALLEN STREET TAKE N11 BYPASS LADYSMITH, ESTCOURT TO N3 BYPASS MOOIRIVER, HOWICK TO PIETERMARITZBURG AND RETURN WITH PASSENGERS VIA SAME ROUTE. NO PICKING UP EN ROUTE ON FORWARD JOURNEY, NO PICKING UP OR DROPPING OFF EN ROUTE ON RETURN JOURNEY.
12.12	SIZWE TAXI RANK NEWCASTLE INTO VOORTREKKER STREET, TURN LEFT INTO KIRKLAND STREET LEFT INTO ALLEN STREET INTO N11 R23 VOLKRUS UNTIL PIENAAR STREET, THEN LEFT INTO R23 AGAIN PASSING GREYLINGSTAD, TURN RIGHT INTO R51 PASSING BALFOUR NIGEL UP TO SPRINGS INTO SECOND STREET THEN TO LONG DISTANCE TAXI AT MODEL TRANSFER CENTRE AND RETURN ON THE SAME ROUTE. NO PICKING UP EN ROUTE ON FORWARD JOURNEY NO PICKING UP OR DROPPING OFF EN ROUTE ON RETURN JOURNEY.



transport

Department:
Transport
Province of KwaZulu-Natal

GAZETTE

LGKZNG23-2018-SEP

REGION: ALL

1) Application Number: APP0083739	2) Gazette Number: LGKZNG23-2018-SEP
3) Applicant: GS DLADLA ID NO. 4212165418085 Association: ESTCOURT DISTRICT TAXI ASSOCIATION	4) Applicant Address: P.O BOX 829 ESTCOURT KWA-ZULU NATAL 3310
5) Existing Licence Holder: NOT APPLICABLE ID NO. NOT APPLICABLE	6) Existing Licence Holder Address: NOT APPLICABLE
7) Type of application: ADD AUTHORISATIONS/ROUTES	8) Operating Licence Number: LGKZN0303000710
9) Vehicle Type: MINIBUS	10) 1 X 15 (SEATED) + 0 (STANDING)
11) Region: UTHUKELA	
12.1	FROM APPROVED TAXI RANK IN ZWELITSHA LOCATION AND TURN LEFT INTO P29 NTABAMHLOPHE ROAD LOADING AND OFFLOADING ALONG THE WAY. UP TO WEMBEZI, PROCEED ALONG P29, INTO MARTIN ROAD, HELLET ROAD, RICHMOND ROAD, CONNOR STREET ,TURN INTO ALEXANDRA STREET INTO TAXI RANK AND RETURN ALONG THE FORWARD ROUTE IN REVERSE.
12.2	<p>CONDITIONS -CONDITIONS/RESTRICTIONS</p> <p>1. PASSENGERS MAY BE PICKED UP AND / OR SET DOWN ONLY DESIGNATED TAXI RANKS OR TAXI STOPS, WHICH SHALL EXCLUDE BUS STOPS.</p> <p>2. ON THE INBOUND TRIP TO DURBAN, PIETERMARITZBURG, EMPANGENI, VEREENIGING, VRYHEID, LADYSMITH, QWAQWA, NEWCASTLE, AND JOHANNESBURG NO PASSENGERS MAY BE PICKED UP EN ROUTE FROM LEAVING THE MAGISTERIAL OF ESCOURT UNTIL REACHING THE DESTINATION RANK.</p> <p>3. ON THE RETURN TRIP TO DUNDEE, NO PASSENGERS MAY BE SET DOWN UNTIL REACHING THE MAGISTERIAL DISTRICT OF ESCOURT.</p> <p>4. ENTRY OR RANKING ON PRIVATE PROPERTY IS NOT PERMITTED WITHOUT THE WRITTEN PERMISSION OF THE LANDLORD, A COPY OF WHICH MUST BE SUPPLIED TO THE BOARD BEFORE UPLIFTING THE OPERATING LICENSE</p> <p>5. WITHOUT HAVING ENTERED INTO AN AGREEMENT WITH THE OTHER OPERATORS ON A COMMON ROUTE, AS CONTEMPLATED BY SECTION 88(2) (B) OF ACT 22 OF 2000, PICKING UP OR SETTING DOWN OF PASSENGERS ON SUCH ROUTE IS NOT PERMITTED. A COPY OF SUCH AGREEMENT MUST BE SUPPLIED TO THE BOARD.</p> <p>6. AT RANKS, WHETHER ON-STREET OR OFF-STREET, ONLY THE TAXIS THAT CAN BE ACCOMMODATED IN THE DEMARCATED AREA MAY OCCUPY THE RANK, EXCESS VEHICLES MUST HOLD ELSEWHERE AT DESIGNATED HOLDING ARREARS.</p> <p>7. RANK PERMITS OR LETTERS OF AUTHORITY MUST BE PRODUCED WHEN UPLIFTING, IN RESPECT OF ALL RANKS IN MUNICIPAL ARREARS, IN PARTICULAR MAJOR TOWNS AND CITIES AND IN PARTICULAR IN RESPECT OF INTER-PROVINCIAL DESTINATIONS.</p> <p>8. THE VEHICLE MUST BE COVERED BY MOTOR VEHICLE INSURANCE AS WELL AS PERSONAL LIABILITY INSURANCE.</p> <p>9. THE ALLOCATION OF ANY ROUTE OR PORTION OF THE ROUTE IS SUBJECT TO THE CONDITION THAT HAS BEEN APPROVED AND ALLOCATED IN GOOD FAITH AND SUCH ROUTE WILL BE INVALID SHOULD IT TRANSPIRE THAT THE ROUTE OR PORTION THEREOF WILL, OR HAS CAUSED CONFLICT DUE TO IT HAVING BEEN APPROVED BASED ON INCORRECT OR FALSE INFORMATION SUPPLIED TO THE BOARD, OR AS A RESULT OF AN ERROR. IN SUCH INSTANCE THE OPERATING LICENSE MUST BE RETURNED TO THE BOARD FOR CORRECTION.</p> <p>OPERATING LICENCE MUST BERETURNEDTO THE BOARD FOR CORRECTION.</p>



transport

Department:
Transport
Province of KwaZulu-Natal

GAZETTE

LGKZNG23-2018-SEP

REGION: ALL

1) Application Number: APP0083981	2) Gazette Number: LGKZNG23-2018-SEP
3) Applicant: S.W. NTOMBELA ID NO. 5509245301085 Association: SIZWE TAXI ASSOCIATION	4) Applicant Address: PO BOX 15571 ARBOR PARK NEWCASTLE 2940
5) Existing Licence Holder: NOT APPLICABLE ID NO. NOT APPLICABLE	6) Existing Licence Holder Address: NOT APPLICABLE
7) Type of application: ADD AUTHORISATIONS/ROUTES	8) Operating Licence Number: LGKZN0103000563
9) Vehicle Type: MINIBUS	10) 1 X 15 (SEATED) + 0 (STANDING)
11) Region: AMAJUBA	
12.1	NEWCASTLE TO JOHANNESBURG FROM NEWCASTLE TAXI RANK, JOIN VOORTREKKER STREET, LEFT TO KIRKLAND STREET, TURN LEFT TO ALLEN STREET, TURN LEFT TO N11 TO R23 UNTIL PIENAAR STREET, TURN LEFT TO ALLEN STREET, TURN LEFT TO N11 TO R23 UNTIL PIENAAR STREET IN VOLKRUST TURN LEFT INTO R23, PASS GREYLINGSTRAD, BALFOUR, TURN RIGHT INTO N3, TURN INTO M2, OFF TO HARROW, INTO ANDERSON, TURN RIGHT TO RISSIK STREET, TURN RIGHT TO DEVILLIERS, TURN LEFT INTO WANDERERS, INTO PARK CITY RANK. RETURN JOURNEY, DEPART FROM ARK CITY RANK, DEVILLIERS STREET, TURN LEFT HARRISON STREET, TURN RIGHT INTO COMMISSIONER STREET, TURN LEFT INTO SIMMOND STREET, INTO M2 EAST INTO N3 AND THEN CONTINUE WITH SAME ROUTE.
12.2	NEWCASTLE TO JOHANNESBURG. FROM NEWCASTLE TAXI RANK, JOIN VOORTREKKER STREET, LEFT TO KIRKLAND STREET, TURN LEFT TO ALLEN STREET, TURN LEFT TO N11 TO R23 UNTIL PIENAAR STREET, TURN LEFT TO ALLEN STREET, TURN LEFT TO N11 TO R23 UNTIL PIENAAR STREET IN VOLKRUST TURN LEFT INTO R23, PASS GREYLINGSTRAD, BALFOUR, TURN RIGHT INTO N3, TURN INTO M2, OFF TO HARROW, INTO ANDERSON, TURN RIGHT TO RISSIK STREET, TURN RIGHT TO DEVILLIERS, TURN LEFT INTO WANDERERS, INTO PARK CITY RANK. RETURN: FROM PARK CITY RANK, DEVILLIERS STREET, TURN LEFT HARRISON STREET, TURN RIGHT INTO COMMISSIONER STREET, TURN LEFT INTO SIMMOND STREET, INTO M2 EAST INTO N3 AND THEN CONTINUE WITH SAME ROUTE. NEWCASTLE.



transport

Department:
Transport
Province of KwaZulu-Natal

GAZETTE

LGKZNG23-2018-SEP

REGION: ALL

1) Application Number: APP0084253	2) Gazette Number: LGKZNG23-2018-SEP
3) Applicant: NP MKHONZA ID NO. 7006235704087 Association: SIZWE TAXI ASSOCIATION	4) Applicant Address: P.O BOX 51910 OSIZWENI KWAZULU-NATAL 2952
5) Existing Licence Holder: NOT APPLICABLE ID NO. NOT APPLICABLE	6) Existing Licence Holder Address: NOT APPLICABLE
7) Type of application: ADD AUTHORISATIONS/ROUTES	8) Operating Licence Number: LGKZN0103000444
9) Vehicle Type: MINIBUS	10) 1 X 14 (SEATED) + 0 (STANDING)
11) Region: AMAJUBA	
12.1	TO PIETERMARITZBURG FROM NEWCASTLE TAXI INTO VOORTREKKER STREET TURN KIRKLAND STREET, TURN ALLEN STREET TAKE N11 BYPASS LADYSMITH, ESTCOURT TO N3 BYPASS MOOIRIVER, HOWICK TO PIETERMARITZBURG AND RETURN WITH PASSENGERS VIA SAME ROUTE. NO PICKING UP EN ROUTE ON FORWARD JOURNEY, NO PICKING UP OR DROPPING OFF EN ROUTE ON RETURN JOURNEY.
12.2	SIZWE TAXI RANK NEWCASTLE INTO VOORTREKKER STREET, TURN LEFT INTO KIRKLAND STREET LEFT INTO ALLEN STREET INTO N11 R23 VOLKRUS UNTIL PIENAAR STREET, THEN LEFT INTO R23 AGAIN PASSING GREYLINGSTAD, TURN RIGHT INTO R51 PASSING BALFOUR NIGEL UP TO SPRINGS INTO SECOND STREET THEN TO LONG DISTANCE TAXI AT MODEL TRANSFER CENTRE AND RETURN ON THE SAME ROUTE. NO PICKING UP EN ROUTE ON FORWARD JOURNEY NO PICKING UP OR DROPPING OFF EN ROUTE ON RETURN JOURNEY.
12.3	NEWCASTLE - PIET RETIEFFROM NEWCASTLE TAXI RANK, INTO TERMINUS STREET, TURN RIGHT TO VOORTREKKER STREET, TURN LEFT TO KIRKLAND STREET, TURN LEFT TO ALLEN STREET, TURN LEFT TO N11, PASS CHARLESTOWN, INTO LANGSNEK STREET AT VOLKRUS, TURN RIGHT AT DE KOCK STREET INTO R543, PASS VUKUZAKHE TOWNSHIP INTO VAN REBECK STREET AT WAKKERSTROOM, TURN LEFT TO KRUGER STREET INTO R543, PASS DURKERS DORP (MAPOLA) INTO KERK STREET AT PIET RETIEF, TURN RIGHT TO ZUIDEND STREET, TURN LEFT INTO WESTEND STREET, INTO PIET RETIEF TAXI RANK.
12.4	NEWCASTLE - DURBANFROM NEWCASTLE TAXI RANK VOORTREKKER STREET TURN TO KIRKLAND STREET, TURN TO ALLEN STREET TURN TO N11, BYPASS LADYSMITH, ESTCOURT, MOOIRIVER, PIETERMARITZBURG DROP PASSENGER AT PINETOWN.
12.5	TO DUNDEE FROM NEWCASTLE TAXI RANK INTO VOORTREKKER STREET, TURN TO ALLEN STREET TO N11, BYPASS DANHAUSER TO DUNDEE TAXI RANK AND RETURN. NO PICKING UP EN ROUTE ON FORWARD JOURNEY, NO PICKING UP OR DROPPING OFF EN ROUTE ON RETURN JOURNEY.
12.6	TO LADYSMITH FROM NEWCASTLE TAXI RANK INTO VOORTREKKER STREET, TURN ALLEN STREET TO N11, TO LADYSMITH TAXI RANK AND RETURN WITH PASSENGER VIA SAME ROUTE. NO PICKING UP EN ROUTE ON FORWARD JOURNEY, NO PICKING UP OR DROPPING OFF EN ROUTE ON RETURN JOURNEY.
12.7	NEWCASTLE TO VRYHEID SIZWE TAXI RANK IN NEWCASTLE TO JOIN VOORTREKKER STREET TURN LEFT INTO MARCHISON STREET, RIGHT INTO ALLEN STREET CONTINUE WITH N11, TURN RIGHT P483 ROAD, TURN RIGHT TO R34 ROAD, TURN LEFT AT BLOOD RIVER TO R34 ROAD INTO VRYHEID JOIN KERK STREET UP TO VRYHEID STATION TAXI RANK AND RETURN OVER THE SAME ROUTE. RESTRICTION: PASSENGER TO BE PICKED AND DROPPED OF AT BLOOD RIVER ONLY.
12.8	NEWCASTLE TO PAULPIETERSBURG FROM NEWCASTLE TAXI RANK JOIN VOORTREKKER STREET TURN LEFT INTO MARCHISON STREET RIGHT INTO ALLEN STREET, TURN LEFT INTO N11 TURN RIGHT TO JOIN P483 TURN RIGHT R34 TURN LEFT AT BLOOD RIVER TO R34 TOWARDS STILL WATER, FROM STILL WATER TURN LEFT INTO PAULPIETERSBURG TAXI RANK, RETURN OVER SAME ROUTE.
12.9	NEWCASTLE TO ULUNDI FROM NEWCASTLE TAXI RANK JOIN VOORTREKKER STREET, TURN LEFT INTO MARCHISON STREET, RIGHT INTO ALLEN STREET, TURN LEFT INTO N11, TURN RIGHT TO JOIN P483, TURN RIGHT R34, TURN LEFT AT BLOOD RIVER TO R34 TOWARDS STILL WATER CONTINUE TOWARDS VRYHEID AND TURN RIGHT TO JOIN MEMOTH ROAD UNTIL INTO ULUNDI TURN OFF PROCEED UNTIL ULUNDI TAXI RANK AND RETURN ALONG THE SAME ROUTE.



transport

Department:
Transport
Province of KwaZulu-Natal

GAZETTE

LGKZNG23-2018-SEP

REGION: ALL

12.10	<p>NEWCASTLE TO ULUNDI.</p> <p>FROM NEWCASTLE TAXI RANK JOIN VOORTREKKER STREET,TURN LEFT INTO MARCHISON STREET,RIGHT INTO ALLEN STREET,TURN LEFT INTO N11,TURN RIGHT TO JOIN P483,TURN RIGHT R34,TURN LEFT AT BLOOD RIVER TO R34 TOWARDS STILL WATER CONTINUE TOWARDS VRYHEID AND TURN RIGHT TO JOIN MEMOTH ROAD UNTIL INTO ULUNDI TURN OFF PROCEED UNTIL ULUNDI TAXI RANK AND RETURN ALONG THE SAME ROUTE.</p>
12.11	<p>EMPANGENI FROM NEWCASTLE TAXI RANK,INTO VOORTREKKER STREET,TURN LEFT TO KIRKLAND STREET,TURN RIGHT TO ALLEN STREET VIA ARBOR PARK SURBURBS,TURN LEFT INTO N11 ROAD,TURN RIGHT TO P486 VIA BLAUCHBOSCH TO UTRECHT,TURN RIGHT TO UTRECHT ROAD,INTERSECTION ENTER P41(R34),TURN LEFT AT BLOOD RIVER ON P41(R33) AND R34 VIA STILWATER BP GARAGE TO VRYHEID,TURN RIGHT AT CROSS ROADS TO PP523(R34) VIA VRYHEID,PASS MELMOTH,TURN LEFT TO ENKWALINI NDUNDULU AREA,INTO P47(R34) INTO EMPANGENI MAIN ROAD,TURN RIGHT AT BOXER SHOPPING CENTRE 'A' TAXI RANK EMPANGENI.</p>
12.12	<p>PONGOLA FROM NEWCASTLE TAXI RANK,PROCEED STRAIGHT ACROSS TERMINUS STREET,INTO VOORTEKKER STREET,TURN LEFT TO KIRKLAND STREET,TURN RIGHT TO ALLEN STREET,VIA ARBOR PARK SURBURB,TURN LEFT TO N11 TURN RIGHT TO P486,VIA OSIZWENI TO UTRECHT,TURN RIGHT TO UTRECHT ROAD INTERSECTION ENTER P41(R34),TURN LEFT AT BLOOD RIVER INTERSECTION INTO P34-3(R33),VIA STILLWATER BP GARAGE,TURN RIGHT AT CROSS ROAD BEFORE VRYHEID INTO P523 (R33) VIA BHEKUZULU TOWNSHIP INTO P46(R69),VIA LOUWSBURG,TURN LEFT AT ROAD INTERSECTION INTO P52-3 (R66),VIA MAGUDU,TURN LEFT TO N2 INTO PONGOLA TAXI RANK.</p>
12.13	<p>NEWCASTLE TO JOHANNESBURG FROM NEWCASTLE TAXI RANK,JOIN VOORTREKKER STREET,LEFT TO KIRKLAND STREET,TURN LEFT TO ALLEN STREET,TURN LEFT TO N11 TO R23 UNTIL PIENAAR STREET,TURN LEFT TO ALLEN STREET,TURN LEFT TO N11 TO R23 UNTIL PIENAAR STREET IN VOLKRUST TURN LEFT INTO R23,PASS GREYLINGSTRAD,BALFOUR,TURN RIGHT INTO N3,TURN INTO M2,OFF TO HARROW,INTO ANDERSON,TURN RIGHT TO RISSIK STREET,TURN RIGHT TO DEVILLIERS,TURN LEFT INTO WANDERERS,INTO PARK CITY RANK.RETURN JOURNEY,DEPART FROM ARK CITY RANK, DEVILLIERS STREET,TURN LEFT HARRISON STREET,TURN RIGHT INTO COMMISSIONER STREET,TURN LEFT INTO SIMMOND STREET,INTO M2 EAST INTO N3 AND THEN CONTINUE WITH SAME ROUTE.</p>
12.14	<p>NEWCASTLE TO JOHANNESBURG.</p> <p>FROM NEWCASTLE TAXI RANK,JOIN VOORTREKKER STREET,LEFT TO KIRKLAND STREET,TURN LEFT TO ALLEN STREET,TURN LEFT TO N11 TO R23 UNTIL PIENAAR STREET,TURN LEFT TO ALLEN STREET,TURN LEFT TO N11 TO R23 UNTIL PIENAAR STREET IN VOLKRUST TURN LEFT INTO R23,PASS GREYLINGSTRAD,BALFOUR,TURN RIGHT INTO N3,TURN INTO M2,OFF TO HARROW,INTO ANDERSON,TURN RIGHT TO RISSIK STREET,TURN RIGHT TO DEVILLIERS,TURN LEFT INTO WANDERERS,INTO PARK CITY RANK.</p> <p>RETURN: FROM PARK CITY RANK, DEVILLIERS STREET,TURN LEFT HARRISON STREET,TURN RIGHT INTO COMMISSIONER STREET,TURN LEFT INTO SIMMOND STREET,INTO M2 EAST INTO N3 AND THEN CONTINUE WITH SAME ROUTE.NEWCASTLE.</p>



transport

Department:
Transport
Province of KwaZulu-Natal

GAZETTE

LGKZNG23-2018-SEP

REGION: ALL

1) Application Number: APP0086015	2) Gazette Number: LGKZNG23-2018-SEP
3) Applicant: KT KUNENE ID NO. 7206210491086 Association: OSIZWENI TAXI ASSOCIATION	4) Applicant Address: P O BOX 1848 OSIZWENI KWAZULU-NATAL 2940
5) Existing Licence Holder: NOT APPLICABLE ID NO. NOT APPLICABLE	6) Existing Licence Holder Address: NOT APPLICABLE
7) Type of application: ADD AUTHORISATIONS/ROUTES	8) Operating Licence Number: LGKZN0103000612
9) Vehicle Type: MINIBUS	10) 1 X 15 (SEATED) + 0 (STANDING)
11) Region: AMAJUBA	
12.1	(A) OSIZWENI TAXI ASSOCIATION ROUTES TO NEWCASTLE STARTING POINTS 1. FROM SECTION C OSIZWENI (BOB'S SHOPPING COMPLEX). (A) TURN LEFT TO KHUZANI SHOPPING COMPLEX ON THE INTERSECTION TURN LEFT TO MSOMI, PROCEED AND TURN RIGHT TO MAKHANYA ROAD, PROCEED TILL INTERSECTION AND TURN RIGHT FIVE STAR SHOPPING CENTRE, TURN LEFT TO XOLANI HIGH SCHOOL ROAD, PROCEED TILL INTERSECTION AND TURN RIGHT TO EMPOMPINI CENTRE THEN TURN LEFT TO (R34) NEWCASTLE ROAD. (B) TURN RIGHT TO LONG HOMES AREA, PROCEED AND TURN LEFT TO TOP RANK, PROCEED UNTIL VALLEY CAFE INTERSECTION AND TURN RIGHT TO POLICE STATION ROAD AND ON THE INTERSECTION TURN LEFT TOWARD SIX, ZAMAZAMA, PROCEED TILL MAKHASANA INTERSECTION AND TURN RIGHT, PROCEED AND TURN LEFT TO EMPOMPINI, TURN LEFT TO (R34) NEWCASTLE ROAD. (C) PROCEED TO OSIZWENI HIGH SCHOOL TURN LEFT AND TURN RIGHT TO TOP RANK, PROCEED TILL VALLEY CAFE INTERSECTION, PROCEED TILL EGAGASINI GENERAL DEALER, PHUMLA MQASHI GENERAL DEALER, MAKHASANA GENERAL DEALER PROCEED AND TURN LEFT TO EMPOMPINI AREA AND TURN LEFT TO (R34) NEWCASTLE ROAD TO NEWCASTLE. (A) PROCEED FROM MATHUKUSA INTERSECTION WITH (R34) NEWCASTLE ROAD TILL N11 (NATIONAL ROAD) TURN TO LEFT TO N11 THEN TURN RIGHT TO LADYSMITH ROAD, ALLEN STREET AND TURN LEFT TO KIRKLAND STREET TURN RIGHT TO VOORTREKKER AND TO NEWCASTLE TERMINUS AND RETURN. (B) PROCEED FROM MATHUKUSA INTERSECTION WITH (R34) NEWCASTLE ROAD TILL INTERSECTION TURN RIGHT TO N11 (NATIONAL ROAD) AND PROCEED TILL THE LEFT OFF-RAMP TO ALBERT WESSEL DRIVE AND PROCEED TO THE THIRD INTERSECTION AND TURN RIGHT TO LADYSMITH ROAD, ALLEN STREET AND TURN LEFT TO EITHER MURCHISON OR KIRKLAND STREET TURN RIGHT TO VOORTREKKER ROAD TO NEWCASTLE TERMINUS AND RETURN ALONG THE RESERVE ROUTE TO OSIZWENI. CONDITIONS: NO PICKING UP OR DROPPING OFF ON THE N34 AND N11.
12.2	NEWCASTLE TERMINUS TO SURBURBS (MAKHISHINI). . FROM TERMINUS TURN LEFT TO VOORTREKKER ROAD AND TURN LEFT TO KIRKLAND STREET AND PROCEED TILL INTERSECTION AND TURN LEFT TO ALLEN STREET PROCEED TILL DRAKENSBERG ROAD INTERSECTION AND LEFT TO DRAKENSBERG ROAD PROCEED AND TURN LEFT TO TUGELA DRIVE AND TURN RIGHT TO VON ECK STREET, TURN LEFT TO AQUAMARINE STREET AND TURN RIGHT TO AMETHYS AND TURN RIGHT TO DRAKENSBERG ROAD ON THE INTERSECTION TURN TO VICTORIA ROAD PROCEED TILL HARDWICK STREET INTERSECTION AND TURN RIGHT TO MURCHISON ROAD ON THE SECOND INTERSECTION TURN RIGHT TO VOORTREKKER STREET PROCEED TILL NEWCASTLE TERMINUS AND RETURN. (B). ON DRAKENSBERG INTERSECTION TURN RIGHT TO DRAKENSBERG ROAD AND PROCEED BETWEEN BARRY HERTZOG PARK AND MAJUBA PARK PROCEED TILL NCANDU PARK AND MOVE UNTIL THE END OF DRAKENSBERG ROAD AND RETURN TO TERMINUS.
12.3	(A) OSIZWENI TO KWA MADAKANE TERMINUS. FROM TOP RANK MOVE BETWEEN OSIZWENI AND LEKKERWATER AREA TILL YOU CROSS NTENDEKA RIVER PROCEED TO MOVE BETWEEN MAFHLAWANE AND KWA MHLABA AREA AND PROCEED TILL SKAAN AREA VIA RAMLAAN STORE TILL YOU CROSS MBABANE RIVER AND PROCEED TO MOVE BETWEEN SPOOKMILL AND SPRINGBOKLAAGTE PROCEED TILL BLACKBANL SCHOOL AREA, FAIRBREEZE EMFUNDWENI AREA PROCEED TILL ANNIEVALE AREA TILL KWA ? MADAKANE TERMINUS AND RETURN TO OSIZWENI.



transport

Department:
Transport
Province of KwaZulu-Natal

GAZETTE

LGKZNG23-2018-SEP

REGION: ALL

12.4	<p>OSIZWENI TO MADADENI.</p> <p>FROM SECTION C OSIZWENI (BOB'S SHOPPING COMPLEX) TURN LEFT TO KHUZANI SHOPPING COMPLEX ON THE INTERSECTION TURN LEFT TO MSOMI PROCEED AND TURN RIGHT TO KWA ? MAKHANYA ROAD PROCEED AND TURN RIGHT TO FIVES STAR SHOPPING CENTRE TURN LEFT XOLANI HIGH SCHOOL, PROCEED TILL INTERSECTIO AND TURN RIGHT TO EMPOMPINI CENTRE THEN TURN LEFT TO R34 ROAD TO NEWCASTLE PROCEED STRAIGHT TO SEVENTIEN, THEKU NINE MILES AND PROCEED TILL ON THE INTERSECTION TURN RIGHT TO MADADENI INDUSTRIAL AREA ROAD PROCEED TILL INDUSTRIAL AREA SECTION AND PROCEED BETWEEN SECTION 6 AND INDUSTRIAL AREA PROCEED TILL SECTION 6 AND SECTION 7 INTERSECTION AND TURN LEFT TO SECTION 6 BOUNDARY ROAD BETWEEN SECTION 6 AND SECTION 7 PROCEED VIA MADODA SHOPPING COMPLEX AND TURN LEFT TO AMAZULU HIGH SCHOOL ROAD AND ON THE INTERSECTION TURN RIGHT AND PROCEED TILL MADADENI HOSPITAL AND ZENZELE SHOPPING COMPLEX ON THE INTERSECTION TURN RIGHT AND PROCEED TILL INTERSECTION TURN LEFT TO MADADENI SHOPPING CHECKERS AREA AND PROCEED TILL CLINIC INTERSECTION AND TURN LEFT BETWEEN SECTION 2 AND 3 ROAD TILL INTERSECTION AND TURN LEFT TO MAGISTRATE ROAD AND PROCEED TILL MAGISTRATE AREA AND RETURN TO OSIZWENI(B). ON MADADENI INDUSTRIAL AREA INTERSECTION TURN LEFT TO MADADENI BOUNDARY ROAD AND PROCEED TILL MADADENI HOSPITAL INTERSECTION AND TURN RIGHT TO MADADENI HOSPITAL AND PROCEED TILL ZENZELE COMPLEX INTERSECTION AND PROCEED TILL INTERSECTION AND TURN LEFT TO CHECKERS ROAD AND PROCEED TILL CLINIC INTERSECTION AND TURN LEFT BETWEEN SECTION 2 AND 3 ROAD TILL INTERSECTION AND TURN LEFT TO MAGISTRATE AREA AND RETURN TO OSIZWENI.(C). AT THEKU INTERSECTION TURN RIGHT TO BLAAWBOSCH AREA AND PROCEED BETWEEN BLAAWBOSCH AND SECTION 7 ROAD ON THE INTERSECTION TURN LEFT TO SECTION 7 ROAD PROCEED TILL SECTION 6 AND SEVEN INTERSECTION ON AND TURN RIGHT TO BOUNDARY ROAD PROCEED VIA MADODA SHOPPING COMPLEX AND TURN LEFT TO AMA-ZULU HIGH SCHOOL ROAD AND ON INTERSECTION TURN RIGHT TILL INTERSECTION TURN RIGHT AND PROCEED AND TURN LEFT TO CHECKERS ROAD AND PROCEED TILL CLINIC INTERSECTION AND TURN LEFT BETWEEN SECTION 2 AND 3 ROAD PROCEED TILL INTERSECTION AND TURN LEFT TO MAGISTRATE ROAD PROCEED TILL MAGISTRATE AREA AND RETURN TO OSIZWENI.</p>
12.5	<p>OSIZWENI TO KWA MHLABA.</p> <p>FROM OSIZWENI SHOPPING COMPLEX (SCORE AND SHOPRITE STORE) TURN LEFT TO POLICE STATION AND PROCEED TILL VALLEY CAFÉ INTERSECTION AND TUN TO TOP RANK AND PROCEED AND TURN RIGHT AND MOVE BETWEEN LONGHOMES TO OSIZWENI HIGH SCHOOL PROCEED BETWEEN SECTION E AND D PROCEED VIA CJB SHOPPING COMPLEX PROCEED AND TURN RIGHT TO FULATHELA AREA PROCEED VIA INVERNESS PRIMARY SCHOOL, PROCEED BETWEEN FULATHELA VIA KWA ? MHLABA ROAD AND PROCEED TILL KWA ? MHLABA AREA AND RETURN TO OSIZWENI.</p>
12.6	<p>NEWCASTLE SUBURBS (EMAKHISINI) ROUTES CONDITIONS: PASSENGERS ARE LOADED AND OFF-LOADED ANYWHERE AT THEIR REQUEST. STARTING POINT NEWCASTLE TERMINUS FROM TERMINUS TURN LEFT TO VOORTREKKER ROAD AND TURN LEFT TO ALLEN STREET, PROCEED UNTIL DRAKENSBERG ROAD INTERSECTION AND TURN RIGHT TO DRAKENSBERG ROAD, PROCEED AND TURN LEFT TO TUGELA DRIVE AND TURN RIGHT TO VON ECK STREET, TURN LEFT TO AQUA-MARINE STREET AND TURN RIGHT TO AMETHYS STREET TURN RIGHT TO DRAKENSBERG ROAD, ON THE INTERSECTION TURN TO VICTORIA ROAD, PROCEED TILL HARDWICK STREET INTERSECTION AND TURN RIGHT TO MURCHISON ON THE SECOND INTERSECTION TURN RIGHT TO VOORTREKKER STREET, PROCEED TILL NEWCASTLE TERMINUS.</p>



transport

Department:
Transport
Province of KwaZulu-Natal

GAZETTE

LGKZNG23-2018-SEP

REGION: ALL

12.7	<p>FROM TERMINUS TURN LEFT TO VOORTREKKER STREET AND TURN LEFT TO KIRKLAND STREET AND TURN LEFT TO ALLEN STREET. PROCEED TILL OFF-RAMP AND TURN LEFT TO N11 (NATIONAL ROAD) TO VOLKSRUST (NO PICKING UP OR DROPPING OFF IN VOLKSRUST). FROM N11 PROCEED TILL LANGSNEK STREET, VOLKSRUST. PROCEED TILL JOUBERT STREET AND TURN LEFT TO DAN PIENAAR STREET AND TURN RIGHT TO R23 TO STANDERTON (NO PICKING UP OR DROPPING OFF IN STANDERTON). PROCEED TILL BOTHA STREET, STANDERTON. PROCEED TILL HANDEL STREET AND PROCEED TILL LOMBARD STREET AND TURN LEFT TO R23 TO HEIDELBERG (NO PICKING UP OR DROPPING OFF IN HEIDELBERG), R42 PAST NIGEL, R51 TO SPRINGS, PROCEED AND TURN LEFT TO N17 AND TURN LEFT TO R29 TO SPRINGS AND TURN LEFT TO ERMELO ROAD. PROCEED TILL SECOND AVENUE TURN RIGHT TO SPRINGS TAXI RANK (DROP OFF ON FORWARD JOURNEY ONLY). FROM THERE TURN RIGHT TO FIRST STREET AND TURN RIGHT TO SECOND STREET AND TURN LEFT TO FOURTH AVENUE AND PROCEED TILL R29. PROCEED TILL R51 TO BENONI AND TURN RIGHT TO PAUL KRUGER AND TURN LEFT TO MAIN REEF ROAD AND TURN LEFT TO WILSTEARD AVENUE AND TURN LEFT TO HARPUR EVE STREET AND TURN RIGHT TO BENONI STATION TAXI RANK. FROM BENONI STATION TAXI RANK TURN TO LUTON ROAD AND TURN RIGHT TO LIVERPOOL ROAD AND TURN LEFT TO LANCASTER ROAD, TURN RIGHT TO BIRMINGHAM ROAD TURN RIGHT TO LINCOLN STREET TURN LEFT TO COMMISSIONER STREET AND TURN LEFT TO VAN DYK ROAD. TURN RIGHT TO BARRY MARAIS ROAD AND TURN RIGHT TO R23 TO HEIDELBERG, RETURN VIA SAME ROADS AS FORWARD JOURNEY VIA HEIDELBERG, STANDERTON, VOLKSRUST.</p>
12.8	<p>NEWCASTLE TO BENONI</p> <p>FROM TERMINUS TURN LEFT TO VOORTREKKER STREET AND TURN LEFT TO KIRKLAND STREET AND PROCEED TILL INTERSECTION AND TURN LEFT TO ALLEN STREET, PROCEED TILL OFF- RAMP TO VOLKSRUST AND JOIN N11 NATIONAL ROAD PROCEED TILL LANGSNEK STREET IN VOLKSRUST, PROCEED TILL JOUBERT STREET AND TURN LEFT TO DAN PIENAAR STREET AND TURN RIGHT TO R23 TO STANDERTON PROCEED TILL BOTHA STREET IN STANDERTON, PROCEED TILL HANDEL STREET AND PROCEED TILL LOMBARD STREET AND TURN LEFT TO R23 TO HEIDELBERG TURN TO KOC STREET AND TURN LEFT TO BOUMANN STREET AND TURN LEFT TO R50 TO LEANDRA. PROCEED AND TURN LEFT TO N17 AND TURN LEFT TO R29 TO SPRINGS AND TURN LEFT TO ERMELO ROAD, PROCEED TILL SECOND AVENUE AND TURN RIGHT TO TAXI ? RANK FROM THERE TURN RIGHT TO FIRST STREET AND TURN RIGHT TO SECOND STREET AND TURN LEFT TO FOURTH AVENUE. PROCEED TILL R29 AND PROCEED TILL R51 TO BENONI AND TURN RIGHT TO PAUL KRUGER AND TURN LEFT TO MAIN REEF ROAD AND TURN LEFT TO WILSTAERD AVENUE TURN LEFT TO HARPUREVA STREET AND TURN RIGHT TO BENONI RANK NEAR THE STATION FROM BENONI TURN RIGHT TO LITON ROAD AND TURN RIGHT TO LIVERPOOL ROAD AND TURN LEFT TO LANCHESTER ROAD, TURN RIGHT TO BIRMINGHAM ROAD AND TURN RIGHT TO LINCOLN STREET TURN LEFT TO COMMISSIONER STREET, TURN LEFT VAN DYK, TURN RIGHT TO BARRY MARIAS ROAD AND TURN RIGHT TO R23 TO HEIDELBERG PROCEED TILL R51 TO FRANKFORD PROCEED AND TURN RIGHT TO N3 TO WARDEN. FROM WARDEN TURN RIGHT TO R103 AND TURN RIGHT R103 AND TURN RIGHT TO R31 TOP VERDE TURN RIGHT TO R34 TO NEWCASTLE ON INTERSECTION TURN RIGHT TO ALLEN STREET TURN RIGHT TO KIRKLAND ROAD AND TURN RIGHT TO VOORTREKKER STREET AND TURN RIGHT TO NEWCASTLE TERMINUS.</p>
12.9	<p>STARTING POINT NEWCASTLE TERMINUS FROM TERMINUS TURN LEFT TO VOORTREKKER STREET AND TURN LEFT TO KIRKLAND STREET AND TURN LEFT TO ALLEN STREET. PROCEED TILL OFF-RAMP AND TURN LEFT TO N11 (NATIONAL ROAD) TO VOLKSRUST (NO PICKING UP OR DROPPING OFF IN VOLKSRUST). FROM N11 PROCEED TILL LANGSNEK STREET, VOLKSRUST. PROCEED TILL JOUBERT STREET AND TURN LEFT TO DAN PIENAAR STREET AND TURN RIGHT TO R23 TO STANDERTON (NO PICKING UP OR DROPPING OFF IN STANDERTON). PROCEED TILL BOTHA STREET, STANDERTON. PROCEED TILL HANDEL STREET AND PROCEED TILL LOMBARD STREET AND TURN LEFT TO R23 TO HEIDELBERG (NO PICKING UP OR DROPPING OFF IN HEIDELBERG), R42 PAST NIGEL, R51 TO SPRINGS, PROCEED AND TURN LEFT TO N17 AND TURN LEFT TO R29 TO SPRINGS AND TURN LEFT TO ERMELO ROAD. PROCEED TILL SECOND AVENUE TURN RIGHT TO SPRINGS TAXI RANK (DROP OFF ON FORWARD JOURNEY ONLY). FROM THERE TURN RIGHT TO FIRST STREET AND TURN RIGHT TO SECOND STREET AND TURN LEFT TO FOURTH AVENUE AND PROCEED TILL R29. PROCEED TILL R51 TO BENONI AND TURN RIGHT TO PAUL KRUGER AND TURN LEFT TO MAIN REEF ROAD AND TURN LEFT TO WILSTEARD AVENUE AND TURN LEFT TO HARPUR EVE STREET AND TURN RIGHT TO BENONI STATION TAXI RANK. FROM BENONI STATION TAXI RANK TURN TO LUTON ROAD AND TURN RIGHT TO LIVERPOOL ROAD AND TURN LEFT TO LANCASTER ROAD, TURN RIGHT TO BIRMINGHAM ROAD TURN RIGHT TO LINCOLN STREET TURN LEFT TO COMMISSIONER STREET AND TURN LEFT TO VAN DYK ROAD. TURN RIGHT TO BARRY MARAIS ROAD AND TURN RIGHT TO R23 TO HEIDELBERG, RETURN VIA SAME ROADS AS FORWARD JOURNEY VIA HEIDELBERG, STANDERTON, VOLKSRUST.</p>

**transport**

Department:
Transport
Province of KwaZulu-Natal

GAZETTE**LGKZNG23-2018-SEP****REGION: ALL**

- | | |
|--------------|---|
| 12.10 | NEWCASTLE TO VRYHEID:FROM SIZWE TAXI RANK IN NEWCASTLE JOIN VOORTREKKER STREET LEFT INTO MURCHISON STREET RIGHT INTO ALLEN STREET CONTINUE ALONG LADYSMITH ROAD,LEFT INTO R23 RIGHT INTO UTRECHT ROAD RIGHT INTO R34 LEFT AT BLOOD RIVER TO R34 INTO VRYHEID CONTINUE ALONG KERK STREET TO THE STATION TAXI RANK IN VRYHEID AND RETURN OVER THE SAME ROUTE.TIME TABLE : AS AND WHEN REQUIRED TARIFF : AS PER AGREEMENT RESTRICTION : BETWEEN NEWCASTLE AND VRYHEID NO PERSONS WILL BE PICKED UP AND ALSO BETWEEN VRYHEID AND NEWCASTLE. |
|--------------|---|



transport

Department:
Transport
Province of KwaZulu-Natal

GAZETTE

LGKZNG23-2018-SEP

REGION: ALL

1) Application Number: APP0087073	2) Gazette Number: LGKZNG23-2018-SEP
3) Applicant: TA KUNENE ID NO. 6012075382084 Association: MASIHAMBISANE BARA BUFFALO FLATS T.A	4) Applicant Address: P.O BOX 51434 OSIZWENI KWAZULU- NATAL 2952
5) Existing Licence Holder: NOT APPLICABLE ID NO. NOT APPLICABLE	6) Existing Licence Holder Address: NOT APPLICABLE
7) Type of application: ADD AUTHORISATIONS/ROUTES	8) Operating Licence Number: LGKZN0103000074
9) Vehicle Type: MINIBUS	10) 1 X 15 (SEATED) + 0 (STANDING)
11) Region: AMAJUBA	
12.1	FROM NEWCASTLE APPROVED TAXI RANK, PROCEED ACROSS TERMINUS STREET INTO VOORTREKKER STREET, TURN LEFT TO KIRKLAND STREET, TURN RIGHT ENTER ALLEN STREET PROCEED STRAIGHT, TURN RIGHT TO N11 PASS LADYSMITH INTO N3 DROP OFF HARRISMITH AND STRAIGHT, TURN RIGHT TO N11 PASS LADYSMITH INTO N3 DROP OFF HARRISMITH AND PROCEED TO QWAQWA TAXI RANK AND RETURN WITH PASSENGERS VIA SAME ROUTE.
12.2	NEWCASTLE TO JOHANNESBURG / BARAGWANATH. FROM NEWCASTLE APPROVED TAXI RANK, PROCEED ACROSS TERNINUS STREET INTO VOORTREKKER STREET, TURN LEFT TO KIRKLAND STREET, TURN LEFT TO ALLEN STREET, TURN LEFT TO MEMEL ROAD FROM MEMEL ROAD JOIN R34 AND THEN PROCEED UP TO N3 AND THEN RIGHT TO JOHANNESBURG. PROCEED WITH N3 LEFT INTO M2 WEST AND THEN OFF-RAMP LEFT INTO HARROW ROAD AND THEN LEFT INTO MOSELEY ROAD, STREET, TURN RIGHT INTO END STREET INTO JEPPE STREET RIGHT INTO VONVEILEGH THEN LEFT INTO PLEIN STREET AND THEN TURN RISSIK STREET TURN RIGHT BEVIERS STREET TURN LEFT INTO WANDERERS STREET LEFT INTO PARK CITY TAXI RANK. FROM N3 TURN LEFT INTO N12 TURN LEFT INTO OLD POTCHESTROOM ROAD TURN LEFT INTO BARAGWANATH RANK.
12.3	NEWCASTLE TAXI RANK TO PIET RETIEF. FROM NEWCASTLE TAXI RANK ENTER TERMINUS STREET, TURN RIGHT AT VOORTREKKER STREET, PROCEED STRAIGHT TURN LEFT AT KIRKLAND STREET, TURN LEFT INTO ALLEN STREET PROCEED STRAIGHT, TURN LEFT NEAR R T L OFFICE INTO N11 ROAD PROCEED STRAIGHT, TURN RIGHT AT DE KOCK STREET INTO R543, PROCEED STRAIGHT VIA VUKUZAKHE TOWNSHIP PROCEED ALONG R543 ENTER VAN REBEEK STREET AT WAKKERSTROOM ENTER R543 PROCEED STRAIGHT VIA ZUIDEND STREET PROCEED STRAIGHT TURN LEFT INTO WESTEND STREET ENTER APPROVED PIET RETIEF TAXI RANK. RETURN WITH SAME ROUTE TO NEWCASTLE.
12.4	NEWCASTLE TO ERMELO. FROM NEWCASTLE TAXI RANK LEFT KIRKLAND LEFT ALLEN INTO N11 ERMELO TAXI RANK AND RETURN. NO LOADING AND OFFLOADING ALONG N11 UNTIL ERMELO TAXI TANK AND RETURN.
12.5	NEWCASTLE TO STANDERTON. FROM NEWCASTLE TAXI RANK LEFT VOORTREKKER STREET TURN LEFT KIRKLAND STREET INTO ALLEN STREET LEFT N11 INTO R23 LEFT TO STANDERTON TAXI RANK AND RETURN.
12.6	NEWCASTLE TO SPRINGS. FROM NEWCASTLE TAXI RANK LEFT VOORTREKKER STREET TURN LEFT KIRKLAND STREET INTO ALLEN STREET LEFT N11 INTO R23 LEFT TO STANDERTON, PROCEED TO BULFOUR TURN LEFT NIGEL TO SPRINGS TAXI RANK AND RETURN.
12.7	FROM MASIHAMBISANE BARA BUFFALO FLATS TAXI RANK TO POINT WITHIN THE PROVINCE OF KZN ONLY. NO PICKING UP OR SETTING DOWN OF PASSENGERS EN ROUTE.

**transport**

Department:
Transport
Province of KwaZulu-Natal

GAZETTE

LGKZNG23-2018-SEP

REGION: ALL

12.8	<p>NEWCASTLE TO QWAQWA.</p> <p>FROM NEWCASTLE APPROVED TAXI RANK, PROCEED ACROSS TERMINUS STREET INTO VOORTREKKER STREET, TURN LEFT TO KIRKLAND STREET, TURN RIGHT ENTER ALLEN STREET PROCEED STRAIGHT, TURN RIGHT TO N11 PASS LADYSMITH INTO N3 DROP OFF HARRISMITH AND STRAIGHT, TURN RIGHT TO N11 PASS LADYSMITH INTO N3 DROP OFF HARRISMITH AND PROCEED TO QWAQWA TAXI RANK AND RETURN WITH PASSENGERS VIA SAME ROUTE. NEWCASTLE.</p>
12.9	<p>NEWCASTLE TO BLOEMFONTEIN.</p> <p>FROM NEWCASTLE TAXI RANK IN TERMINUS STREET LEFT VOORTREKKER TURN LEFT KIRKLAND STREET INTO ALLEN STREET LEFT INTO R34 TURN LEFT INTO R103 TURN RIGHT INTO R714 TURN LEFT INTO R26 CORNER OF OXFORD & GOLD STREET TO BETHLEHEM PROCEED TO WELKOM AND TURN TO BLOEMFONTEIN TAXI RANK AND RETURN.</p>



transport

Department:
Transport
Province of KwaZulu-Natal

GAZETTE

LGKZNG23-2018-SEP

REGION: ALL

1) Application Number: APP0091993	2) Gazette Number: LGKZNG23-2018-SEP
3) Applicant: ZM MTHEMBU ID NO. 6509240426084 Association: IXOPO & DISTRICT TAXI ASSOCIATION	4) Applicant Address: P O BOX 324 DONNYBROOK KWA-ZULU NATAL 3237
5) Existing Licence Holder: SP MTHEMBU ID NO. 5806305816089	6) Existing Licence Holder Address: PO BOX 324 SANDANEZWE, DONNYBROOK KWAZULU NATAL KWA-ZULU NATAL 3237
7) Type of application: DECEASED TRANSFER AND NEW OPERATING LICENCE	8) Operating Licence Number: LKNKZN0126459
9) Vehicle Type: MINIBUS	10) 1 X 14 (SEATED) + 0 (STANDING)
11) Region: SISONKE	
12.1	IXOPO TO PIETERMARITZBURG FROM IXOPO RANK, TURN RIGHT INTO P312 ROAD, TURN TO LEFT P5-2 ROAD (R 56) CROSSING UMKOMAAS RIVER BRIDGE; PASS OUTSIDE RICHMOND, THORNVILLE INTO ALEXANDER ROAD, PIETERMARITZBURG TURN LEFT DURBAN ROAD - CHIEF ALBERT LUTHULI (COMMERCIAL) STREET, TURN RIGHT INTO LANGALIBALELE (LONGMARKET) STREET, TURN LEFT INTO BOSHOFF STREET, INTO PROFESSOR NYEMBEZI (SYMMONDS) CENTER TAXI RANK AND RETURN TO IXOPO USING THE SAME ROUTE.
12.2	FROM IXOPO TAXI RANK, TURN RIGHT INTO P 312, TURN LEFT TO P23-1 PASSING DONNYBROOK VILLAGE TO BLAZIUS STORE, WITH PICKING & DROPPING OF PASSENGERS AND RETURN TO IXOPO TAXI RANK USING THE SAME ROUTE.
12.3	FROM IXOPO TAXI RANK TURN RIGHT INTO P312 ROAD, AFTER 2KM TURN RIGHT INTO P 22-2 ROAD TO HIGHFLATS AND ABOUT 25KM FROM IXOPO TURN LEFT INTO THE HIGHFLATS TAXI RANK. PICKING-UP AND DROPPING OFF OF PASSENGERS ALONG THE ROUTE. RETURN TO IXOPO USING THE SAME ROUTE AS THE FORWARD ROUTE.
12.4	FROM IXOPO TAXI RANK TURN THE LEFT INTO P312 ROAD AFTER 2KM TURN INTO P408 ROAD AND TURN RIGHT INTO P5-1 ROAD AND PROCEED AND TUN LEFT INTO UMZIMKULU TAXI RANK. PICKING AND DROPPING OF PASSENGERS ALONG THE ROUTE. RETURN ROUTE TO IXOPO USING THE SAME ROUTE
12.5	FROM IXOPO TAXI RANK RIGHT INTO P312 ROAD 1KM TURN LEFT INTO P23-1 ROAD ABOUT 25KM TURN RIGHT INTO P114 ROAD OR ALTERNATIVE ROAD P507 INTO P531 TO HELLA ROAD OR D166 SODO STORE OR D232 GOYINTABA KRALL EMASAMINI. PICKING AND DROPPING PASSENGERS ALONG THE ROUTE. RETURN TO IXOPO USING THE SAME ROUTE
12.6	FROM IXOPO TAXI RANK TURN RIGHT INTO P312 ROAD AFTER 1 KM TURN LEFT INTO P23-1 ROAD AND ALTERNATIVE ROAD TO HLANGANANI,P507,P114,D295. PICKING AND DROPPING OF PASSENGERS ALONG THE ROUTE. RETURN ROUTE TO IXOPO USING THE SAME ROUTE.
12.7	FROM IXOPO TAXI RANK TURN RIGHT INTO P23-1 ROAD AFTER 15KM TURN RIGHT INTO D64 ROAD AND ALTERNATIVE ROAD INTO LUFABA A3394, A3391 AND A3390 INTO LUFABA. PICKING AND DROPPING PASSENGERS ALONG THE ROUTE. RETURN TO IXOPO IS THE SAME ROUTE.
12.8	IXOPO TO MADZIKANE FROM IXOPO TAXI RANK TURN RIGHT INTO P312 ROAD AFTER 1KM TURN LEFT INTO P231 ROAD ABOUT 30KM ON THE P231 ROAD TURN LEFT INTO P122 ROAD AND 6KM INTO P46 ROAD TO P8-3 ROAD TURN LEFT FROM P89 ROAD INTO CREIGHTON VILLAGE (PICKING AND DROPPING OF PASSENGERS), PROCEEDING INTO D141 ROAD TO MADZIKANE LOCATION. PICKING AND DROPPING PASSNGERS ALONG THE ROUTE. RETURN TO IXOPO USING THE SAME ROUTE AS FORWARD ROUTE.
12.9	FROM IXOPO TAXI RANK, TURN RIGHT INTO P312 ROAD AFTER 1KM TURN LEFT INTO P23?1 ROADAMD AFTER ABOUT 30KM TURN LEFT INTO P122 ROAD AFTER ABOUT 8KM ON P122 TURN LEFT INTO D380 ROAD 3KM TURN RIGHT INTO D724 ROAD TO MAHEHLE. PICKING ND DROPPING OF PASSENGERS ALONG THE ROUTE. RETURN TO IXOPO USING THE SAME ROUTE.



transport

Department:
Transport
Province of KwaZulu-Natal

GAZETTE

LGKZNG23-2018-SEP

REGION: ALL

12.10	IXOPO TO EMAZABEKWENI TURN RIGHT INTO P312 ROAD FROM P 312 ROAD TURN RIGHT INTO P222 ROAD ABOUT 20KM TURN RIGHT INTO P112 ROAD ABOUT 8KM TURN RIGHT INTO A2350 ROAD OR LEFT INTO D960 ROAD. PICKING AND DROPPING PASSENGERS ALONG THE ROUTE. RETURN TO IXOPO USING THE SAME ROUTE.
12.11	FROM IXOPO TAXI RANK TURN LEFT INTO P312 ROAD TURN INTO P408 ROAD ABOUT 3KM TO THE P5 ROAD TURN RIGHT AND PROCEED ABOUT 10KM AND TURN LEFT INTO P112 ROAD, PROCEED ABOUT 10KM AND TURN LEFT INTO D310 AND D309 ROAD TO NOKWEJA. PICKING AND DROPPING PASSENGERS ALONG THE ROUTE. RETURN TO IXOPO USING THE SAME ROUTE.
12.12	FROM IXOPO TAXI RANK TURN RIGHT INTO P312 AFTER 1KM TURN LEFT INTO R56 CROSSING UMKOMAAS RIVER BRIDGE INTO RICHMOND AND PROCEED TO SHEPTONE STREET AND NELSON STREET TAXI RANKS. NO PICKING AND DROPPING PASSENGERS ALONG THE ROUTE. RETURN TO IXOPO USING THE SAME ROUTE.
12.13	FROM IXOPO TAXI RANK, TURN RIGHT INTO P312 ROAD AND TURN LEFT INTO P23-1 ROAD ABOUT 40KM TURN RIGHT INTO D308 AND 5KM TURN LEFT INTO D818 TO SANDANEZWE FARM. NO PICKING AND DROPPING PASSENGERS ALONG THE ROUTE. RETURN TO IXOPO USING THE SAME ROUTE.
12.14	IXOPO TAXI RANK TO DURBAN. FROM IXOPO RANK, TURN RIGHT INTO P312 ROAD, TURN TO LEFT P5-2 ROAD (R 56) CROSSING UMKOMAAS RIVER BRIDGE; PASS RICHMOND, THORNVILLE INTO DURBAN ROAD, INTO N3, PASS TOLLGATE, INTO OLD DUTCH ROAD, LEFT INTO MARKET STREET, PASS BEREA RAILWAY STATION, LEFT INTO WEST STREET, LEFT INTO BROOK STREET RANK 68B. OFFLOAD LOAD AND RETURN ALONG FORWARD ROUTE IN REVERSE.



transport

Department:
Transport
Province of KwaZulu-Natal

GAZETTE

LGKZNG23-2018-SEP

REGION: ALL

1) Application Number: APP0092367	2) Gazette Number: LGKZNG23-2018-SEP
3) Applicant: ES NYEMBE ID NO. 5203045622086 Association: MASIHAMBISANE BARA BUFFALO FLATS T.A	4) Applicant Address: PO BOX 2922 NEWCASTLE KWAZULU-NATAL 2940
5) Existing Licence Holder: NOT APPLICABLE ID NO. NOT APPLICABLE	6) Existing Licence Holder Address: NOT APPLICABLE
7) Type of application: ADD AUTHORISATIONS/ROUTES	8) Operating Licence Number: LGKZN0103000280
9) Vehicle Type: MINIBUS	10) 1 X 15 (SEATED) + 0 (STANDING)
11) Region: AMAJUBA	
12.1	FROM MDAKANE TAXI RANK JOIN ROAD P272, ANNADALE MINE, ROOI POINT FARM, SHARPSTONE LAKE, KALVLAKTE, MBABANE, EMOYENI, NTENDEKA, HAALBOOM, JOIN P296 NINE MILES JOIN P283, CAVAN FARM, KWAMATHUKUZA JOIN N11 VIA EMMASOTSHENI ENTER ALLEN ST, TURN LEFT KIRKLAND STREET, TURN RIGHT VOORTREKKER ST, TURN LEFT TERMINUS ST ENTER APPROVED NEWCASTLE TAXI RANK AND RETURN.
12.2	NEWCASTLE TO DURBAN. FROM NEWCASTLE APPROVED TAXI RANK, PROCEED ACROSS TERMINUS ST, TURN RIGHT AT VOORTREKKER STREET, TURN LEFT TO KIRKLAND STREET, TURN RIGHT ENTER ALLEN STREET PROCEED STRAIGHT, TURN RIGHT TO N11, TURN LEFT TO HELPMEKKAR, TURN RIGHT TO PETERS ROAD, TURN RIGHT COLENZO ROAD, TURN LEFT TO R103, TURN LEFT TO N3, PROCEED TO MOOIRIVER TOLLGATE, MARIANHILL TOLLGATE, VIA PINETOWN. TURN LEFT TO ALICE STREET TURN LEFT TO ALBERT ROAD, UMGGENI ROAD AND OSBORN ROAD. RETURN WITH THE SAME ROUTE TO NEWCASTLE.
12.3	FROM NEWCASTLE TAXI RANK PROCEED ACROSS TERMINUS STREET INTO VOORTREKKER STREET, TURN LEFT AT KIRKLAND STREET, TURN RIGHT AT ALLEN STREET PROCEED STRAIGHT VIA ARBOR PARK SUBURB, TURN LEFT N11 ROAD PROCEED STRAIGHT TURN RIGHT TO P483 ROAD, VIA BLAAUBOSCH OSIZWENI TO UTRECHT, TURN RIGHT AT UTRECHT ROAD INTERSECTION ENTER R34 ROAD PROCEED STRAIGHT, TURN LEFT AT BLOODRIVER ENTER R33 ROAD AND CROSS ROADS STRAIGHT VIA STILWATER BP GARAGE ON ROAD TO VRYHEID, TURN RIGHT ACROSS ROADS BEFORE ENTERING VRYHEID PROCEED ON R34 ROAD VIA VRYHEID. PROCEED STRAIGHT VIA ULUNDI, VIA MELMOTH, TURN LEFT AT ENKWALINI NDUNDULU AREA. PROCEED STRAIGHT ON R34 ENTER EMPANGENI TAXI RANK. RETURN SAME ROUTE TO NEWCASTLE.
12.4	NEWCASTLE TO PONGOLA. FROM NEWCASTLE TAXI RANK PROCEED STRAIGHT ACROSS TERMINUS STREET INTO VOORTREKKER STREET, TURN LEFT AT KIRKLAND STREET TURN RIGHT AT ALLEN STREET (MAIN STREET) PROCEED STRAIGHT VIA ARBOR PARK SUBURB, TURN LEFT ENTER N11 ROAD, PROCEED STRAIGHT TURN RIGHT INTO R483 VIA OSIZWENI TO UTRECHT, TURN RIGHT UTRECHT ROAD INTERSECTION ENTER R34 ROAD PROCEED STRAIGHT, TURN LEFT AT BLOODRIVER ROAD INTERSECTION ENTER R33 AND R34 PROCEED STRAIGHT VIA STILWATER BP GARAGE, TURN RIGHT AT CROSS-ROAD BEFORE REACHING VRYHEID PROCEED ON R34 VIA BHEKUZULU TOWNSHIP ENTER R69 ROAD, LOUWSBURG, TURN LEFT AT ROAD INTERSECTION ENTER R66 ROAD VIA MAGUDU, TURN LEFT ENTER N2 ROAD PROCEED STRAIGHT ENTER PONGOLA TAXI RANK, RETURN SAME ROUTE TO NEWCASTLE.
12.5	NEWCASTLE TO LADYSMITH. FROM NEWCASTLE APPROVED TAXI RANK PROCEED ACROSS TERMINUS STREET ENTER VOORTREKKER STREET, TURN LEFT AT KIRKLAND STREET, TURN RIGHT ENTER ALLEN STREET TURN RIGHT TO N11 JOIN CRAWCHAW STREET, TURN LEFT ENTER LADYSMITH APPROVED TAXI RANK RETURN WITH THE SAME ROUTE TO NEWCASTLE.

**transport**

Department:
Transport
Province of KwaZulu-Natal

GAZETTE**LGKZNG23-2018-SEP****REGION: ALL**

12.6	FROM NEWCASTLE APPROVED TAXI RANK PROCEED ACROSS TERMINUS STREET, ENTER VOORTREKKER STREET, TURN LEFT TO KIRKLAND STREET, TURN RIGHT ENTER ALLEN STREET, TURN LEFT TO N11, TURN LEFT TO HELPMEEKAR ROAD, TURN RIGHT TO PETERS ROAD THROUGH INDUSTRIAL, TURN RIGHT TO PETERS ROAD TURN RIGHT TO COLENZO ROAD, ROAD TURN RIGHT TO N3, TURN LEFT TO EAST STREET ENTER PIETERMARITZBURG APPROVED TAXI RANK. RETURN WITH THE SAME ROUTE TO NEWCASTLE.
12.7	OSIZWENI TO KWA-MDAKANE. FROM OSIZWENI (TOP - RANK) P296 ROAD PASS UBUHLEBOMZINYATHI,MAFAHLAWANE,KWARMLAN,NAAS FARM,SPRINGBOK,JKIS JOIN P38 ROAD FAIRBREEZE,MFUNDWENI,KILKEEL TO APPROVED MDAKANE TAXI RANK.DIRECT AND RETURN.



transport

Department:
Transport
Province of KwaZulu-Natal

GAZETTE

LGKZNG23-2018-SEP

REGION: ALL

1) Application Number: APP0093437	2) Gazette Number: LGKZNG23-2018-SEP
3) Applicant: N.S ZIKALALA ID NO. 5601110266087 Association: MADADENI TAXI OWNERS ASSOCIATION	4) Applicant Address: P.O BOX 141948 MADADENI 2951
5) Existing Licence Holder: NOT APPLICABLE ID NO. NOT APPLICABLE	6) Existing Licence Holder Address: NOT APPLICABLE
7) Type of application: ADD AUTHORISATIONS/ROUTES	8) Operating Licence Number: LGKZN0103000681
9) Vehicle Type: MINIBUS	10) 1 X 15 (SEATED) + 0 (STANDING)
11) Region: AMAJUBA	
12.1	FROM NEWCASTLE TAXI RANK ENTER TERMINUS STREET, TURN LEFT AT VOORTREKKER STREET TURN LEFT KIRKLAND STREET, TURN RIGHT INTO ALLEN STREET PROCEED STRAIGHT TO ARBOR PARK SUBURB, TURN RIGHT INTO N11 ROAD PROCEED STRAIGHT TO BALLENGICH TURN LEFT INTO R621 ROAD TO SKOBARIN SETTLEMENT PROCEED STRAIGHT TURN RIGHT ENTER DANNHAUSER TOWN TURN LEFT TO DANNHAUSER APPROVED TAXI RANK, RETURN WITH SAME ROUTE TO NEWCASTLE.
12.2	NEWCASTLE TO NORMANDIEN. FROM NEWCASTLE TAXI RANK EXIT WITH TERMINUS STREET TURN LEFT WITH SUTHERLAND STREET TURN RIGHT WITH SCOTT STREET TO LENNOXTON WITH ROAD P39 TO NORMANDIEN PICK AND DROP RETURNING USING SAME ROUTE.
12.3	FROM N SECTION TAXI RANK KWANYEMBE, TURN RIGHT ENTER P SECTION ENTER ROAD FROM P1 STOP, VIA POST BOX, TURN LEFT AT STAFFORD CLINIC OR RIGHT. TURN RIGHT ENTER M SECTION. TURN RIGHT AT ROAD INTERSECTION VIA DEDANGIFUNDE HIGH SCHOOL, TURN LEFT MUZIKAYISE JUNIOR PRIMARY, TURN RIGHT ENTER L SECTION STRAIGHT TURN LEFT ON ROAD BETWEEN SECTION 7 AND SECTION 6 TO MADADENI BREWERY VIA VIRGINIA SUPERMARKET, VIA MADADENI LIGHT INDUSTRIES, VIA BINDA HARDWARE MOYOMUHLE TAXI RANK AND COMMUNITY CENTRE. AT ROBOT TURN RIGHT ENTER MAIN ROAD P483 FROM NEWCASTLE TO OSIZWENI, BUFFALO FLATS AND UTRECHT TO NEWCASTLE AT INGAGANE ROBOT CROSS-OVER INGAGANE RIVER TURN LEFT AT KEYWAY MOTORS ROBOT INTO ASIPHEPHE ROAD ENTER ALBERT WESSELS ROAD. VIA LIGHT AND TEXTILE INDUSTRIES EMABHODINI TO NEWCASTLE VIA PROTECTION SERVICE TURN RIGHT ALLEN STREET PROCEED TURN LEFT AT KIRKLAND STREET, TURN RIGHT AT VOORTREKKER STREET PROCEED ACROSS TERMINUS STREET, ENTER APPROVED NEWCASTLE TAXI RANK. RETURN WITH SAME ROUTE TO MADADAENI TOWNSHIP.



transport

Department:
Transport
Province of KwaZulu-Natal

GAZETTE

LGKZNG23-2018-SEP

REGION: ALL

- 12.4** FROM MADADENI TO OSIZWENI TOWNSHIP FROM MAGISTRATE OFFICE, MADADENI TOWNSHIP, TURN LEFT ENTER ROAD BETWEEN SECTION 2 AND MUNICIPALITY OFFICES. TURN RIGHT AT BP GARAGE PROCEED STRAIGHT VIA IMBONGOLWENI CHURCH, VIA KHUZANI SHOPPING CENTRE VIA METHODIST CHURCH. SECTIONS 1 PROCEED STRAIGHT AT FOUR WAY STOP ON ROAD BETWEEN RIVERSIDE HOUSES AND SECTION 3 TURN RIGHT AT KWAMABOYA. VIA EHASHINI STOP. VIA ST HOHN CHURCH, TURN RIGHT AT CHECKERS SHOPPING CENTER VIA CLINIC SECTION 3, TURN LEFT AT CLINIC, AND PROCEED VIA MADADENI LIBRARY, VIA BEER WHOLESAL DEPORT, VIA MAZIBUYE TESTING STATION. PROCEED STRAIGHT, AT ZENZELE SHOPPING CENTER, TURN RIGHT AND TURN LEFT VIA MADADENI HOSPITAL ROAD BETWEEN SECTION 6 AND MADADENI HOSPITAL, TURN LEFT AT AMAZULU HIGH SCHOOL, TURN RIGHT AT ROAD INTERSECTION (ROAD BETWEEN SECTION 6 AND SECTION 7), VIA MADODA SHOPPING ENTERPRISE, TURN RIGHT AT MADADENI BREWERY VIA MOYOMUHLE TAXI RANK, TURN LEFT AT THE ROBOT ENTER ROAD TO OSIZWENI AND UTRECHT VIA NINE MILE STOP, VIA BLAaubosch AREA, TURN RIGHT AT EMPANGENI, TURN LEFT ENTER OSIZWENI TOWNSHIP (SOUTH), PROCEED STRAIGHT VIA QHUBIMFUNDO S. P. SCHOOL AND VIA XOLANI HIGH SCHOOL. TURN RIGHT AT KWAMASHU STOP. TURN LEFT AT MPHAZIMA RESTAURANT AND HLANGANANI SHOPPING CENTRE, PROCEED STRAIGHT, TURN RIGHT AT ROAD INTERSECTION VIA OSIZWENI BUSINESS ARE, VIA POST OFFICE (OSIZWENI) AND S.A.P.S. STATION, TURN LEFT PROCEED STRAIGHT TO TOP TANK, TURN LEFT KWAMBHOKO (SAND SUPPLY DEPORT) VIA LONG HOMES HOUSING, TURN RIGHT AT MATSHEKETSHENI SECTION, VIA KWA BOB SHOPPING CENTRE, AND MASKOPHASINI, TURN LEFT AT DEPOT. ON THE THIRD ROAD FROM KHUZANI SHOPPING CENTRE, TURN RIGHT VIA KWAMAKHANYA SHOPPING CENTER, TURN RIGHT AT KWA VILAKAZI CORNER HOUSE, VIA 5 STAR CENTRE AND FIRE STATION OSIZWENI, AND TURN RIGHT AT T.V. LIQUOR STORE. PROCEED STRAIGHT VIA KAKALASPA AREA (RURAL AREA) VIA MILLENNIUM CASH STORE. EMPOMPINI RETURN SAME ROUTE TO MADADENI TOWNSHIP.



transport

Department:
Transport
Province of KwaZulu-Natal

GAZETTE

LGKZNG23-2018-SEP

REGION: ALL

1) Application Number: APP0093694	2) Gazette Number: LGKZNG23-2018-SEP
3) Applicant: RV SANGWENI ID NO. 5711025766087 Association: MADADENI TAXI OWNERS ASSOCIATION	4) Applicant Address: PO BOX 4652 MADADENI KWAZULU-NATAL 2951
5) Existing Licence Holder: NOT APPLICABLE ID NO. NOT APPLICABLE	6) Existing Licence Holder Address: NOT APPLICABLE
7) Type of application: ADD AUTHORISATIONS/ROUTES	8) Operating Licence Number: LGKZN0103000543
9) Vehicle Type: MINIBUS	10) 1 X 15 (SEATED) + 0 (STANDING)
11) Region: AMAJUBA	
12.1	NEWCASTLE TO WITBANK. FROM NEWCASTLE TAXI RANK EXIT WITH VOLTREKKER STREET AND TURN LEFT TO 34 KIRKLAND STREET AND TURN LEFT INTO 31 ALLEN STREET ENTER VOLKRUST WITH LAINGSNEK STREET TO AMESFOORT N11 ENTER WITH SCHEOING STREET TURN LEFT TO SYBRAND VAN NIE KERK STREET R39 TO MARGEZON ENTER WITH R39 TURN RIGHT TO R17 TURN LEFT TO R39 TO BETHAL ENTER WITH R545.
12.2	FROM NEWCASTLE TO SECUNDA FROM NEWCASTLE TAXI RANK EXIT WITH VOLTREK STREET AND TURN LEFT TO R34 KIRKLAND STREET AND TURN LEFT TO 31 ALLEN STREET AND TURN LEFT TO JOIN N11 ROAD TO VOLKRUST ENTER TO VOLKRUST WITH LAINGSNEK STREET AND TURN LEFT TO JOUBERT STREET AND TURN RIGHT TO DANPIENAAR STREET ROAD R23 ENTER TO STANDERTON WITH BOTHA STREET AND TURN RIGHT TO LOMBATH STREET AND TURN LEFT TO BOUMANN STREET R50 AND TURN RIGHT TO ROAD R546 AND TURN RIGHT TO A LUTHULI STREET AND TURN LEFT TO SEOKODIBENG ENTER TO APPROVED SECUNDA TAXI RANK WITH PAUL KRUGER STREET EXIT WITH ETTINNE ROSSEAU RETURNING THE SAME ROUTE.
12.3	FROM NEWCASTLE TAXI RANK EXIT WITH VOLKTRERKER STREET TURN LEFT TO R34 KIRKLAND STREET AND TURN LEFT 31 ALLEN STREET AND TURN TO JOIN ROAD N11 TO VOLKRUST TO ENTER VOLKRUST WITH LAINGSNEK STREET AND TURN LEFT TO JOUBERT AND TURN RIGHT TO DANPIENAAR STREET ROAD R23 ENTER STANDERTON WITH BOTHA STREET TURN RIGHT TO VRY STREET ENTER TO APPROVED STRANDERTON TAXI RANK EXIT WITH ANDRIES PRETORIUS STREET AND RETURN USING THE SAME ROUTE.
12.4	FROM NEWCASTLE TO ERMELO. FROM NEWCASTLE TAXI RANK EXIT WITH VOLKTRERKER STREET AND TURN LEFT TO 34 KIRKLAND STREET AND TURN LEFT TO 31 ALLEN STREET AND TURN LEFT TO JOIN N11 ROAD TO VOLKRUST ENTER TO VOLKRUST WITH LAINGSNEK STREET AREMESFORT ENTER WITH N11 ROAD TO ERMELO WITH KIRK STREET AND TURN RIGHT TO JOUBERT STREET AND TURN LEFT TO ENNIS STREET AND TURN RIGHT TO NAUDE STREET TO APPROVED ERMELO TAXI RANK AND RETURN USING THE SAME ROUTE.
12.5	NEWCASTLE TO PIET RETIET. FROM NEWCASTLE TAXI RANK EXIT WITH VOLKTRERKER STREET AND TURN LEFT TO R34 KIRKLAND STREET AND TURN LEFT TO 31 ALLEN STREET AND TURN LEFT VOLKRUST ROAD N11 ROAD TO VOLKRUST WITH LAINGSNEK STREET AND TURN RIGHT TO ROAD R543 TO WAKKERSTROOM TO AMABOLA ENTER WITH R543 TO PIET RETIEF ENTER WITH KRUGER STREET AND TURN WITH WEST END STREET AND TURN LEFT WITH BRAND STREET AND TURN LEFT WITH MARK STREET ENTER INTO APPROVED TAXI RANK IN PIET RETIEF AND RETURN USING THE SAME ROUTE.



transport

Department:
Transport
Province of KwaZulu-Natal

GAZETTE

LGKZNG23-2018-SEP

REGION: ALL

12.6	FROM NEWCASTLE TAXI RANK ENTER TERMINUS STREET, TURN RIGHT AT VOORTREKKER STREET, TURN LEFT INTO ALLEN STREET PROCEED STRAIGHT. TURN LEFT AT KIRKLAND STREET, TURN LEFT INTO ALLEN STREET PROCEED STRAIGHT, TURN LEFT NEAR RTI OFFICE ROAD PROCEED STRAIGHT TO CHARLESTOWN ENTER LANGS NEL STREET AT VOLKRUST PROCEED STRAIGHT, TURN RIGHT AT DE KOCK STREET INTO R543, PROCEED STRAIGHT TO VUKUZAKHE TOWN SHIP PROCEED ALONG R543 ENTER VAN REBECK STREET AT WAKKERSTROOM, TURN LEFT AT KRUGER STREET PROCEED STRAIGHT THROUGH WAKKERSTROOM ENTER R54 PROCEED STRAIGHT VIA DUIKERS DORP (MABLOLA)
12.7	FROM NEWCASTLE TO VEREENIGING FROM NEWCASTLE TAXI RANK EXIT WITH VOLKTREKKER STREET AND TURN LEFT TO 34 KIRKLAND STREET AND TURN LEFT TO 31 ALLEN STREET AND TURN LEFT TO ROAD R34 TURN RIGHT TO R103 AND TURN LEFT TO R51 AND TURN RIGHT TO ROAD N3 AND TURN LEFT R54 TO VEREENIGING ENTER THE GENGHERTZOG STREET TURN RIGHT WITH STADICITY AND TURN LEFT TO UNION STREET AND TURN LEFT TO BEACON FIELD ENTER TO APPROVED VEREENIGING TAXI RANK AND RETURN USING THE SAME ROUTE.
12.8	NEWCASTLE TO AMERSFOORT. FROM NEWCASTLE TAXI RANK EXIT WITH TERMINUS STREET TURN LEFT WITH 34 KIRKLAND STREET AND TURN LEFT TO 31 ALLEN STREET AND JOIN N11 ROAD TO VOLKRUST ENTER VOLKRUST WITH LAINGSNEK STREET N11 AMERSFOORT ENTER WITH SCHEDING STREET INTO APPROVED TAXI RANK AND RETURN.
12.9	FROM NEWCASTLE TAXI RANK EXIT VOLTREKKER STREET TURN LEFT TO 34 KIRK STREET TURN LEFT TO 31 ALLEN STREET AND TURN LEFT TO ROAD R34 TO MEMEL TURN RIGHT WITH EELIFEES STREET TO APPROVED MEMELSDORP TAXI RANK AND RETURN USING THE SAME ROUTE.
12.10	NEWCASTLE TO FRANKFORT FROM NEWCASTLE TAXI RANK EXIT WITH VOORTREKKER STREET AND TURN LEFT TO 34 KIRKLAND STREET AND TURN LEFT TO 31 ALLEN STREET AND TURN LEFT TO ROAD R34 TURN RIGHT TO R103 AND TURN LEFT TO R34 ENTER WITH BACK STREET FRANKFORT WITH RIGHT AND TURN RIGHT NAMAHAADI STREET ENTER INTO APPROVED TAXI RANK IN FRANKFORT AND RETURN USING THE SAME ROUTE.



transport

Department:
Transport
Province of KwaZulu-Natal

GAZETTE

LGKZNG23-2018-SEP

REGION: ALL

1) Application Number: APP0093938	2) Gazette Number: LGKZNG23-2018-SEP
3) Applicant: LV GUMEDE ID NO. 4810100346087 Association: MASIHAMBISANE BARA BUFFALO FLATS T.A	4) Applicant Address: P O BOX 1900 OSIZWENI KWAZULU-NATAL 2952
5) Existing Licence Holder: NOT APPLICABLE ID NO. NOT APPLICABLE	6) Existing Licence Holder Address: NOT APPLICABLE
7) Type of application: ADD AUTHORISATIONS/ROUTES	8) Operating Licence Number: LGKZN0103000081
9) Vehicle Type: MINIBUS	10) 1 X 15 (SEATED) + 0 (STANDING)
11) Region: AMAJUBA	
12.1	FROM NEWCASTLE TAXI RANK PROCEED ACROOS TERMINUS STREET INTO VOORTREKKER STREET, TURN LEFT AT KIRKLAND STREET, TURN RIGHT AT ALLEN STREET PROCEED STRAIGHT VIA ARBOR PARK SURBURB, TURN LEFT N11 ROAD PROCEED STRAIGHT TURN RIGHT TO P483 ROAD, VIA BLAaubosch OSIZWENI TO UTRECHT, TURN RIGHT AT UTRECHT ROAD INTERSECTION ENTER R34 ROAD PROCEED STRAIGHT, TURN LEFT AT BLOODRIVER ENTER R33 ROAD AND CROSS ROADS STRAIGHT VIA STILWATER BP GARAGE ON ROAD TO VRYHEID, TURN RIGHT ACROSS ROADS BEFORE ENTERING VRYHEID PROCEED ON R34 ROAD VIA VRYHEID. PROCEED STRAIGHT VIA ULUNDI, VIA MELMOTH, TURN LEFT AT ENKWALINI NDUNDULU AREA. PROCEED STRAIGHT ON R34 ENTER EMPANGENI TAXI RANK. RETURN SAME ROUTE TO NEWCASTLE.
12.2	NEWCSATLE TO PONGOLA. FROM NEWCASTLE TAXI RANK PROCEED STRAIGHT ACROSS TERMINUS STREET INTO VOORTREKKER STREET, TURN LEFT AT KIRKLAND STREET TURN RIGHT AT ALLEN STREET (MAIN STREET) PROCEED STRAIGHT VIA ARBOR PARK SURBURB, TURN LEFT ENTER N11 ROAD, PROCEED STRAIGHT TURN RIGHT INTO R483 VIA OSIZWENI TO UTRECH, TURN RIGHT UTRECHT ROAD INTERSECTION ENTER R34 ROAD PROCEED STRAIGHT, TURN LEFT AT BLOODRIVER ROAD INTERSECTION ENTER R33 AND R34 PROCEED STRAIGHT VIA STILWATER BP GARAGE, TURN RIGHT AT CROSS-ROAD BEFORE REACHING VRYHEID PROCEED ON R34 VIA BHEKUZULU TOWNSHIP ENTER R69 ROAD, LOUWSBURG, TURN LEFT AT ROAD INTERSECTION ENTER R66 ROAD VIA MAGUDU, TURN LEFT ENTER N2 ROAD PROCEED STRAIGHT ENTER PONGOLA TAXI RANK, RETURN SAME ROUTE TO NEWCASTLE.
12.3	NEWCASTLE TO LADYSMITH. FROM NEWCASTLE APPROVED TAXI RANK PROCEED ACROSS TERMINUS STREET ENTER VOORTREKKER STREET, TURN LEFT AT KIRKLAND STREET, TURN RIGHT ENTER ALLEN STREET TURN RIGHT TO N11 JOIN CRAWCHAW STREET, TURN LEFT ENTER LADYSMITH APPROVED TAXI RANK RETURN WITH THE SAME ROUTE TO NEWCASTLE.
12.4	FROM NEWCASTLE APPROVED TAXI RANK PROCEED ACROSS TERMINUS STREET, ENTER VOORTREKKER STREET, TURN LEFT TO KIRKLAND STREET, TURN RIGHT ENTER ALLEN STREET, TURN LEFT TO N11, TURN LEFT TO HELPMEEKAR ROAD, TURN RIGHT TO PETERS ROAD THROUGH INDUSTRIAL, TURN RIGHT TO PETERS ROAD TURN RIGHT TO COLENSO ROAD, ROAD TURN RIGHT TO N3, TURN LEFT TO EAST STREET ENTER PIETERMARITZBURG APPROVED TAXI RANK. RETURN WITH THE SAME ROUTE TO NEWCASTLE.
12.5	FROM NEWCASTLE APPROVED TAXI RANK, PROCEED ACROSS TERMINUS STREET INTO VOORTREKKER STREET, TURN LEFT TO KIRKLAND STREET, TURN RIGHT ENTER ALLEN STREET PROCEED STRAIGHT, TURN RIGHT TO N11 PASS LADYSMITH INTO N3 DROP OFF HARRISMITH AND STRAIGHT, TURN RIGHT TO N11 PASS LADYSMITH INTO N3 DROP OFF HARRISMITH AND PROCEED TO QWAQWA TAXI RANK AND RETURN WITH PASSENGERS VIA SAME ROUTE.



transport

Department:
Transport
Province of KwaZulu-Natal

GAZETTE

LGKZNG23-2018-SEP

REGION: ALL

12.6	<p>NEWCASTLE TO JOHANNESBURG / BARAGWANATH.</p> <p>FROM NEWCASTLE APPROVED TAXI RANK, PROCEED ACROSS TERNINUS STREET INTO VOORTREKKER STREET, TURN LEFT TO KIRKLAND STREET, TURN LEFT TO ALLEN STREET, TURN LEFT TO MEMEL ROAD FROM MEMEL ROAD JOIN R34 AND THEN PROCEED UP TO N3 AND THEN RIGHT TO JOHANNESBURG. PROCEED WITH N3 LEFT INTO M2 WEST AND THEN OFF-RAMP LEFT INTO HARROW ROAD AND THEN LEFT INTO MOSELEY ROAD, STREET, TURN RIGHT INTO END STREET INTO JEPPE STREET RIGHT INTO VONVEILEGH THEN LEFT INTO PLEIN STREET AND THEN TURN RISSIK STREET TURN RIGHT BEVIERS STREET TURN LEFT INTO WANDERERS STREET LEFT INTO PARK CITY TAXI RANK. FROM N3 TURN LEFT INTO N12 TURN LEFT INTO OLD POTCHESTROOM ROAD TURN LEFT INTO BARAGWANATH RANK.</p>
12.7	<p>NEWCASTLE TAXI RANK TO PIET RETIEF.</p> <p>FROM NEWCASTLE TAXI RANK ENTER TERMINUS STREET, TURN RIGHT AT VOORTREKKER STREET, PROCEED STRAIGHT TURN LEFT AT KIRKLAND STREET, TURN LEFT INTO ALLEN STREET PROCEED STRAIGHT, TURN LEFT NEAR R T L OFFICE INTO N11 ROAD PROCEED STRAIGHT, TURN RIGHT AT DE KOCK STREET INTO R543, PROCEED STRAIGHT VIA VUKUZAKHE TOWNSHIP PROCEED ALONG R543 ENTER VAN REBEEK STREET AT WAKKERSTROOM ENTER R543 PROCEED STRAIGHT VIA ZUIDEND STREET PROCEED STRAIGHT TURN LEFT INTO WESTEND STREET ENTER APPROVED PIET RETIEF TAXI RANK. RETURN WITH SAME ROUTE TO NEWCASTLE.</p>
12.8	<p>NEWCASTLE TO ERMELO.</p> <p>FROM NEWCASTLE TAXI RANK LEFT KIRKLAND LEFT ALLEN INTO N11 ERMELO TAXI RANK AND RETURN. NO LOADING AND OFFLOADING ALONG N11 UNTIL ERMELO TAXI TANK AND RETURN.</p>
12.9	<p>NEWCASTLE TO STANDERTON.</p> <p>FROM NEWCASTLE TAXI RANK LEFT VOORTREKKER STREET TURN LEFT KIRKLAND STREET INTO ALLEN STREET LEFT N11 INTO R23 LEFT TO STANDERTON TAXI RANK AND RETURN.</p>
12.10	<p>NEWCASTLE TO SPRINGS.</p> <p>FROM NEWCASTLE TAXI RANK LEFT VOORTREKKER STREET TURN LEFT KIRKLAND STREET INTO ALLEN STREET LEFT N11 INTO R23 LEFT TO STANDERTON, PROCEED TO BULFOUR TURN LEFT NIGEL TO SPRINGS TAXI RANK AND RETURN.</p>
12.11	<p>NEWCASTLE TO VREENING.</p> <p>FROM NEWCASTLE TAXI RANK IN TERMINUS STREET LEFT VOORTREKKER STREET TURN LEFT KIRKLAND STREET INTO ALLEN STREET LEFT INTO R34 RIGHT INTO R103 LEFT INTO N3 LEFT INTO R54 LEFT INTO GENERAL HERTZORG ROAD LEFT INTO UNION LEFT TO VEREENING TAXI RANK AN RETURN.</p>
12.12	<p>NEWCASTLE TO BLOEMFONTEIN.</p> <p>FROM NEWCASTLE TAXI RANK IN TERMINUS STREET LEFT VOORTREKKER TURN LEFT KIRKLAND STREET INTO ALLEN STREET LEFT INTO R34 TURN LEFT INTO R103 TURN RIGHT INTO R714 TURN LEFT INTO R26 CORNER OF OXFORD & GOLD STREET TO BETHLEHEM PROCEED TO WELKOM AND TURN TO BLOEMFONTEIN TAXI RANK AND RETURN.</p>



transport

Department:
Transport
Province of KwaZulu-Natal

GAZETTE

LGKZNG23-2018-SEP

REGION: ALL

1) Application Number: APP0093941	2) Gazette Number: LGKZNG23-2018-SEP
3) Applicant: LV GUMEDE ID NO. 4810100346087 Association: MASIHAMBISANE BARA BUFFALO FLATS T.A	4) Applicant Address: P O BOX 1900 OSIZWENI KWAZULU-NATAL 2952
5) Existing Licence Holder: NOT APPLICABLE ID NO. NOT APPLICABLE	6) Existing Licence Holder Address: NOT APPLICABLE
7) Type of application: ADD AUTHORISATIONS/ROUTES	8) Operating Licence Number: LGKZN0103000093
9) Vehicle Type: MINIBUS	10) 1 X 15 (SEATED) + 0 (STANDING)
11) Region: AMAJUBA	
12.1	FROM NEWCASTLE APPROVED TAXI RANK, PROCEED ACROSS TERMINUS STREET INTO VOORTREKKER STREET, TURN LEFT TO KIRKLAND STREET, TURN RIGHT ENTER ALLEN STREET PROCEED STRAIGHT, TURN RIGHT TO N11 PASS LADYSMITH INTO N3 DROP OFF HARRISMITH AND STRAIGHT, TURN RIGHT TO N11 PASS LADYSMITH INTO N3 DROP OFF HARRISMITH AND PROCEED TO QWAQWA TAXI RANK AND RETURN WITH PASSENGERS VIA SAME ROUTE.
12.2	NEWCASTLE TO JOHANNESBURG / BARAGWANATH. FROM NEWCASTLE APPROVED TAXI RANK, PROCEED ACROSS TERNINUS STREET INTO VOORTREKKER STREET, TURN LEFT TO KIRKLAND STREET, TURN LEFT TO ALLEN STREET, TURN LEFT TO MEMEL ROAD FROM MEMEL ROAD JOIN R34 AND THEN PROCEED UP TO N3 AND THEN RIGHT TO JOHANNESBURG. PROCEED WITH N3 LEFT INTO M2 WEST AND THEN OFF-RAMP LEFT INTO HARROW ROAD AND THEN LEFT INTO MOSELEY ROAD, STREET, TURN RIGHT INTO END STREET INTO JEPPE STREET RIGHT INTO VONVEILEGH THEN LEFT INTO PLEIN STREET AND THEN TURN RISSIK STREET TURN RIGHT BEVIERS STREET TURN LEFT INTO WANDERERS STREET LEFT INTO PARK CITY TAXI RANK. FROM N3 TURN LEFT INTO N12 TURN LEFT INTO OLD POTCHESTROOM ROAD TURN LEFT INTO BARAGWANATH RANK.
12.3	NEWCASTLE TAXI RANK TO PIET RETIEF. FROM NEWCASTLE TAXI RANK ENTER TERMINUS STREET, TURN RIGHT AT VOORTREKKER STREET, PROCEED STRAIGHT TURN LEFT AT KIRKLAND STREET, TURN LEFT INTO ALLEN STREET PROCEED STRAIGHT, TURN LEFT NEAR R T L OFFICE INTO N11 ROAD PROCEED STRAIGHT, TURN RIGHT AT DE KOCK STREET INTO R543, PROCEED STRAIGHT VIA VUKUZAKHE TOWNSHIP PROCEED ALONG R543 ENTER VAN REBEEK STREET AT WAKKERSTROOM ENTER R543 PROCEED STRAIGHT VIA ZUIDEND STREET PROCEED STRAIGHT TURN LEFT INTO WESTEND STREET ENTER APPROVED PIET RETIEF TAXI RANK. RETURN WITH SAME ROUTE TO NEWCASTLE.
12.4	NEWCASTLE TO ERMELO. FROM NEWCASTLE TAXI RANK LEFT KIRKLAND LEFT ALLEN INTO N11 ERMELO TAXI RANK AND RETURN. NO LOADING AND OFFLOADING ALONG N11 UNTIL ERMELO TAXI TANK AND RETURN.
12.5	NEWCASTLE TO STANDERTON. FROM NEWCASTLE TAXI RANK LEFT VOORTREKKER STREET TURN LEFT KIRKLAND STREET INTO ALLEN STREET LEFT N11 INTO R23 LEFT TO STANDERTON TAXI RANK AND RETURN.
12.6	NEWCASTLE TO SPRINGS. FROM NEWCASTLE TAXI RANK LEFT VOORTREKKER STREET TURN LEFT KIRKLAND STREET INTO ALLEN STREET LEFT N11 INTO R23 LEFT TO STANDERTON, PROCEED TO BULFOUR TURN LEFT NIGEL TO SPRINGS TAXI RANK AND RETURN.
12.7	NEWCASTLE TO VREENIGING. FROM NEWCASTLE TAXI RANK IN TERMINUS STREET LEFT VOORTREKKER STREET TURN LEFT KIRKLAND STREET INTO ALLEN STREET LEFT INTO R34 RIGHT INTO R103 LEFT INTO N3 LEFT INTO R54 LEFT INTO GENERAL HERTZORG ROAD LEFT INTO UNION LEFT TO VEREENING TAXI RANK AN RETURN.

**transport**

Department:
Transport
Province of KwaZulu-Natal

GAZETTE**LGKZNG23-2018-SEP****REGION: ALL**

- | | |
|-------------|---|
| 12.8 | NEWCATSLE TO BLOEMFONTEIN.
FROM NEWCASTLE TAXI RANK IN TERMINUS STREET LEFT VOORTREKKER TURN LEFT KIRKLAND
STRET INTO ALLEN STREET LEFT INTO R34 TURN LEFT INTO R103 TURN RIGHT INTO R714 TURN LEFT
INTO R26 CORNER OF OXFORD & GOLD STREET TO BETHLEHEM PROCEED TO WELKOM AND TURN TO
BLOEMFONTEIN TAXI RANK AND RETURN. |
|-------------|---|



transport

Department:
Transport
Province of KwaZulu-Natal

GAZETTE

LGKZNG23-2018-SEP

REGION: ALL

1) Application Number: APP0094003	2) Gazette Number: LGKZNG23-2018-SEP
3) Applicant: S.F ZWANE ID NO. 5111025624081 Association: SIZWE TAXI ASSOCIATION	4) Applicant Address: P.O BOX 69796 INGQAYIZIVELE,NEWCASTLE KWAZULU-NATAL 2951
5) Existing Licence Holder: NOT APPLICABLE ID NO. NOT APPLICABLE	6) Existing Licence Holder Address: NOT APPLICABLE
7) Type of application: ADD AUTHORISATIONS/ROUTES	8) Operating Licence Number: LGKZN0103000851
9) Vehicle Type: MINIBUS	10) 1 X 12 (SEATED) + 0 (STANDING)
11) Region: AMAJUBA	
12.1	NEWCASTLE TO ERMELO. FROM NEWCASTLE TAXI RANK LEFT KIRKLAND LEFT ALLEN INTO N11 ERMELO TAXI RANK AND RETURN. NO LOADING AND OFFLOADING ALONG N11 UNTIL ERMELO TAXI TANK AND RETURN.
12.2	NEWCSATLE TO PONGOLA. FROM NEWCASTLE TAXI RANK PROCEED STRAIGHT ACROSS TERMINUS STREET INTO VOORTREKKER STREET, TURN LEFT AT KIRKLAND STREET TURN RIGHT AT ALLEN STREET (MAIN STREET) PROCEED STRAIGHT VIA ARBOR PARK SURBURB, TURN LEFT ENTER N11 ROAD, PROCEED STRAIGHT TURN RIGHT INTO R483 VIA OSIZWENI TO UTRECH, TURN RIGHT UTRECHT ROAD INTERSECTION ENTER R34 ROAD PROCEED STRAIGHT, TURN LEFT AT BLOODRIVER ROAD INTERSECTION ENTER R33 AND R34 PROCEED STRAIGHT VIA STILWATER BP GARAGE, TURN RIGHT AT CROSS-ROAD BEFORE REACHING VRYHEID PROCEED ON R34 VIA BHEKUZULU TOWNSHIP ENTER R69 ROAD, LOUWSBURG, TURN LEFT AT ROAD INTERSECTION ENTER R66 ROAD VIA MAGUDU, TURN LEFT ENTER N2 ROAD PROCEED STRAIGHT ENTER PONGOLA TAXI RANK, RETURN SAME ROUTE TO NEWCASTLE.
12.3	NEWCASTLE TO JOHANNESBURG / BARAGWANATH. FROM NEWCASTLE APPROVED TAXI RANK, PROCEED ACROSS TERNINUS STREET INTO VOORTREKKER STREET, TURN LEFT TO KIRKLAND STREET, TURN LEFT TO ALLEN STREET, TURN LEFT TO MEMEL ROAD FROM MEMEL ROAD JOIN R34 AND THEN PROCEED UP TO N3 AND THEN RIGHT TO JOHANNESBURG. PROCEED WITH N3 LEFT INTO M2 WEST AND THEN OFF-RAMP LEFT INTO HARROW ROAD AND THEN LEFT INTO MOSELEY ROAD, STREET, TURN RIGHT INTO END STREET INTO JEPPE STREET RIGHT INTO VONVEILEGH THEN LEFT INTO PLEIN STREET AND THEN TURN RISSIK STREET TURN RIGHT BEVIERS STREET TURN LEFT INTO WANDERERS STREET LEFT INTO PARK CITY TAXI RANK. FROM N3 TURN LEFT INTO N12 TURN LEFT INTO OLD POTCHESTROOM ROAD TURN LEFT INTO BARAGWANATH RANK.
12.4	EMPANGENIFROM NEWCASTLE TAXI RANK,INTO VOORTREKKER STREET,TURN LEFT TO KIRKLAND STREET,TURN RIGHT TO ALLEN STREET VIA ARBOR PARK SURBURBS,TURN LEFT INTO N11 ROAD,TURN RIGHT TO P486 VIA BLAUCHBOSCH TO UTRECHT,TURNRIGHT TO UTRECHT ROAD,INTERSECTION ENTER P41(R34),TURN LEFT AT BLOOD RIVER ON P41(R33) AND R34 VIA STILWATER BP GARAGE TO VRYHEID,TURN RIGHT AT CROSS ROADS TO PP523(R34) VAI-VRYHEID,PASS MELMOTH,TURN LEFT TO ENKWALINI NDUNDULU AREA,INTO P47(R34) INTO EMPANGENI MAIN ROAD,TURN RIGHT AT BOXER SHOPPING CENTRE 'A' TAXI RANK EMPANGENI.
12.5	NEWCASTLE TO VRYHEID SIZWE TAXI RANK IN NEWCASTLE TO JOIN VOORTRKKER STREET TURN LEFT INTO MARCHISON STREET,RIGHT INTO ALLEN STREET CONTINUE WITH N11,TURN RIGHT P483 ROAD,TURN RIGHT TO R34 ROAD,TURN LEFT AT BLOD RIVER TO R34 ROAD INTO VRYHEID JOIN KERK STREET UP TO VRYHEID STATION TAXI RANK AND RETURN OVER THE SAME ROUTE. RESTRICTION: PASSENGER TO BE PICKED AND DROPPED OF AT BLOOD RIVER ONLY.
12.6	NEWCASTLE TO PAULPIETERSBURG FROM NEWCASTLE TAXI RANK JOIN VOORTREKKER STREET TURN LEFT INTO MARCHISON STREET RIGHT INTO ALLEN STREET,TURN LEFT INTO N11 TURN RIGHT TO JOIN P483 TURN RIGHT R34 TURN LEFT AT BLOOD RIVER TO R34 TOWARDS STILL WATER,FROM STILL WATER TURN LEFT INTO PAULPIETERSBURG TAXI RANK,RETURN OVER SAME ROUTE.



transport

Department:
Transport
Province of KwaZulu-Natal

GAZETTE

LGKZNG23-2018-SEP

REGION: ALL

12.7	NEWCASTLE TO ULUNDI FROM NEWCASTLE TAXI RANK JOIN VOORTREKKER STREET, TURN LEFT INTO MARCHISON STREET, RIGHT INTO ALLEN STREET, TURN LEFT INTO N11, TURN RIGHT TO JOIN P483, TURN RIGHT R34, TURN LEFT AT BLOOD RIVER TO R34 TOWARDS STILL WATER CONTINUE TOWARDS VRYHEID AND TURN RIGHT TO JOIN MEMOTH ROAD UNTIL INTO ULUNDI TURN OFF PROCEED UNTIL ULUNDI TAXI RANK AND RETURN ALONG THE SAME ROUTE.
12.8	NEWCASTLE - PIET RETIEFF FROM NEWCASTLE TAXI RANK, INTO TERMINUS STREET, TURN RIGHT TO VOORTREKKER STREET, TURN LEFT TO KIRKLAND STREET, TURN LEFT TO ALLEN STREET, TURN LEFT TO N11, PASS CHARLESTOWN, INTO LANGSNEK STREET AT VOLKRUST, TURN RIGHT AT DE KOCK STREET INTO R543, PASS VUKUZAKHE TOWNSHIP INTO VAN REBECK STREET AT WAKKERSTROOM, TURN LEFT TO KRUGER STREET INTO R543, PASS DURKERS DORP (MAPOLA) INTO KERK STREET AT PIET RETIEF, TURN RIGHT TO ZUIDEND STREET, TURN LEFT INTO WESTEND STREET, INTO PIET RETIEF TAXI RANK.
12.9	NEWCASTLE - DURBAN FROM NEWCASTLE TAXI RANK VOORTREKKER STREET TURN TO KIRKLAND STREET, TURN TO ALLEN STREET TURN TO N11, BYPASS LADYSMITH, ESTCOURT, MOOIRIVER, PIETERMARITZBURG DROP PASSENGER AT PINETOWN.
12.10	TO DUNDEE FROM NEWCASTLE TAXI RANK INTO VOORTREKKER STREET, TURN TO ALLEN STREET TO N11, BYPASS DANHAUSER TO DUNDEE TAXI RANK AND RETURN. NO PICKING UP EN ROUTE ON FORWARD JOURNEY, NO PICKING UP OR DROPPING OFF EN ROUTE ON RETURN JOURNEY.
12.11	TO LADYSMITH FROM NEWCASTLE TAXI RANK INTO VOORTREKKER STREET, TURN ALLEN STREET TO N11, TO LADYSMITH TAXI RANK AND RETURN WITH PASSENGER VIA SAME ROUTE. NO PICKING UP EN ROUTE ON FORWARD JOURNEY, NO PICKING UP OR DROPPING OFF EN ROUTE ON RETURN JOURNEY.
12.12	TO PIETERMARITZBURG FROM NEWCASTLE TAXI INTO VOORTREKKER STREET TURN KIRKLAND STREET, TURN ALLEN STREET TAKE N11 BYPASS LADYSMITH, ESTCOURT TO N3 BYPASS MOOIRIVER, HOWICK TO PIETERMARITZBURG AND RETURN WITH PASSENGERS VIA SAME ROUTE. NO PICKING UP EN ROUTE ON FORWARD JOURNEY, NO PICKING UP OR DROPPING OFF EN ROUTE ON RETURN JOURNEY.
12.13	SIZWE TAXI RANK NEWCASTLE INTO VOORTREKKER STREET, TURN LEFT INTO KIRKLAND STREET LEFT INTO ALLEN STREET INTO N11 R23 VOLKRUS UNTIL PIENAAR STREET, THEN LEFT INTO R23 AGAIN PASSING GREYLINGSTAD, TURN RIGHT INTO R51 PASSING BALFOUR NIGEL UP TO SPRINGS INTO SECOND STREET THEN TO LONG DISTANCE TAXI AT MODEL TRANSFER CENTRE AND RETURN ON THE SAME ROUTE. NO PICKING UP EN ROUTE ON FORWARD JOURNEY NO PICKING UP OR DROPPING OFF EN ROUTE ON RETURN JOURNEY.



transport

Department:
Transport
Province of KwaZulu-Natal

GAZETTE

LGKZNG23-2018-SEP

REGION: ALL

1) Application Number: APP0094532	2) Gazette Number: LGKZNG23-2018-SEP
3) Applicant: ST ZWANE ID NO. 4711140205087 Association: BEREALONG DISTANCE T.O.A	4) Applicant Address: P O BOX 84 NKANDLA KWA-ZULU NATAL 3855
5) Existing Licence Holder: NOT APPLICABLE ID NO. NOT APPLICABLE	6) Existing Licence Holder Address: NOT APPLICABLE
7) Type of application: NEW OPERATING LICENCE	8) Operating Licence Number: NOTAVAILABLE
9) Vehicle Type: MINIBUS	10) 1 X 15 (SEATED) + 0 (STANDING)
11) Region: DURBAN CENTRAL	
12.1	<p>1. FROM DURBAN TO UMTATA.</p> <p>INBOUND: FROM APPROVED TAXI RANK IN BROOK STREET (THEATRE LANE), RIGHT INTO WEST STREET, RIGHT INTO BROAD STREET, RIGHT INTO SMITH STREET, LEFT INTO M4, JOINING SOUTHERN FREEWAY, LEFT INTO N2, JOIN R56, TURN RIGHT TO WIMPY AND JOIN N2, PASSING MOUNT AYLIFF, MOUNT FRERE, QUMBU, TSOLO JUNCTION INTO BRIDGE ROAD UMTATA.</p> <p>NO PICKING OF PASSENGERS ALONG THE WAY..</p> <p>OUTBOUND: FROM APPROVED TAXI RANK IN UMTATA, JOIN N2 INTO PORT SHEPSTONE AND JOIN N2 INTO DURBAN JOINING SOUTHERN FREEWAY (M4) AND PROCEED TO APPROVED TAXI RANK AT BROOK STREET (THEATRE LANE), DIRECT AND RETURN.</p>
12.2	<p>FROM APPROVED TAXI RANK IN BROOK STREET (THEATRE LANE), RIGHT INTO WEST STREET, RIGHT INTO BROAD STREET, RIGHT INTO SMITH STREET, LEFT INTO M4 / JOINING SOUTHERN FREEWAY, LEFT INTO N2, JOIN R56 INTO HOPE STREET, TURN RIGHT INTO DOWER STREET, KOKSTAD TAXI RANK</p> <p>FROM APPROVED TAXI RANK IN KOKSTAD, INTO DOWER STREET, INTO HOPE STREET (R56), JOIN N2, INTO SOUTHERN FREEWAY (M4) AND PROCEED TO APPROVED TAXI RANK AT BROOK STREET (THEATRE LANE), DIRECT AND RETURN.</p>
12.3	<p>FROM APPROVED TAXI RANK IN BROOK STREET, LEFT INTO THEATRE LANE, RIGHT INTO WEST STREET, RIGHT INTO BROAD STREET, RIGHT INTO VICTORIA EMBANKMENT, LEFT M4, LEFT INTO N2 AGAIN JOINING R56, RIGHT TO WIMPY, PROCEED TO KOKSTAD (HOPE STREET), LEFT INTO MATATIELE TAXI RANK</p> <p>FROM APPROVED TAXI RANK IN MATATIELE, PROCEED TO KOKSTAD (HOPE STREET), PROCEED TOWARDS WIMPY, JOIN R56 AND INTO N2 JOINING SOUTHERN FREEWAY (M4) AND PROCEED TO APPROVED TAXI RANK AT THEATRE LANE, DIRECT AND RETURN</p>
12.4	<p>FROM APPROVED TAXI RANK IN BROOK STREET (THEATRE LANE), RIGHT INTO WEST STREET, RIGHT INTO BROAD STREET, RIGHT INTO SMITH STREET, LEFT INTO M4 / SOUTHERN FREEWAY, LEFT INTO N2, JOIN R56, TURN RIGHT TO WIMPY AND JOIN N2, PROCEED TO MOUNT FRERE.</p> <p>FROM APPROVED TAXI RANK IN MOUNT FRERE, JOIN N2 TOWARDS WIMPY, JOIN R56 AND INTO N2, JOINING SOUTHERN FREEWAY (M4) AND PROCEED TO APPROVED TAXI RANK IN BROOK STREET (THEATRE LANE), DIRECT AND RETURN</p>
12.5	<p>6. FROM DURBAN TO MOUNT FLETCHER.</p> <p>INBOUND: FROM APPROVED TAXI RANK IN BROOK STREET (THEATRE LANE), RIGHT INTO WEST STREET, LEFT INTO RUSSELL STREET, LEFT JOIN N3 (PIETERMARITZBURG FREEWAY), JOIN R56, RICHMOND PASS IXOPO, UMZIMKULU, RIGHT TO WIMPY INTO KOKSTAD, CEDARVILLE MATATIELE INTO FLETCHER</p> <p>NO PICKING UP OF PASSENGERS ALONG THE WAY</p> <p>OUTBOUND: FROM APPROVED TAXI RANK IN MOUNT FLETCHER, INTO MATATIELE, INTO CEDARVILLE, INTO UMZIMKULU, INTO IXOPO TOWARDS RICHMOND, JOIN R56 AND INTO N3, INTO RUSSELL STREET AND PROCEED TOWARDS APPROVED TAXI RANK IN THEATRE LANE, DIRECT AND RETURN.</p>



transport

Department:
Transport
Province of KwaZulu-Natal

GAZETTE

LGKZNG23-2018-SEP

REGION: ALL

12.6	<p>FROM APPROVED TAXI RANK IN BROOK STREET (THEATRE LANE), RIGHT INTO WEST STREET, RIGHT INTO BROAD STREET, RIGHT INTO SMITH STREET, LEFT INTO M4 / SOUTHERN FREEWAY, LEFT INTO N2, JOIN R56, TURN RIGHT TO WIMPY, JOIN N2, PASSING MT. AYLIF, MR. FRERE, QUMBU, TSOLO JUNCTION INTO MTATA, IDUTYWA, BUTTERWORTH.</p> <p>FROM APPROVED TAXI RANK IN BUTTERWORTH, INTO INDUTYWA, INTO MT. FRERE, INTO MT. AYLIF, JOIN N2, TOWARDS WIMPY, JOIN R56 AND INTO N2 JOINING SOUTHERN FREEWAY (M4) AND PROCEED TO APPROVED TAXI RANK IN BROOK STREET (THEATRE LANE), DIRECT AND RETURN</p>
12.7	<p>INBOUND</p> <p>FROM APPROVED TAXI RANK IN BROOK STREET, LEFT INTO THEATRE LANE, RIGHT INTO WEST STREET, RIGHT INTO BROAD STREET, RIGHT INTO SMITH STREET, LEFT INTO M4 / SOUTHERN FREEWAY, LEFT INTO N2, TURN RIGHT TO WIMPY, INTO N2, PROCEED TO MT. AYLIF, MT. FRERE, QUMBU, TSOLO JUNCTION INTO MTATA, IDUTYWA, BUTTERWORTH, TURN RIGHT TO KOMGA, INTO KING WILLIAMSTOWN</p> <p>OUTBOUND</p> <p>FROM APPROVED TAXI RANK IN KING WILLIAMSTOWN, INTO KOMGA, INTO BUTTERWORTH, IDUTYWA, PROCEED TO MT. FRERE, AND INTO MT. AYLIF, JOIN N2, TOWARDS WIMPY, JOIN R56 AND INTO N2 JOINING SOUTHERN FREEWAY (M4) AND PROCEED TO APPROVED TAXI RANK IN THEATRE LANE, DIRECT AND RETURN</p>
12.8	<p>FROM APPROVED TAXI RANK IN BROOK STREET (THEATRE LANE), RIGHT INTO WEST STREET, RIGHT INTO BROAD STREET, RIGHT INTO SMITH STREET, LEFT INTO M4 / SOUTHERN FREEWAY, LEFT INTO N2, JOIN R56, TURN RIGHT TO WIMPY, JOIN N2, PASSING MT. AYLIF, MT. FRERE, QUMBU, TSOLO JUNCTION, MTATA, JOIN R61 TO ENGCBO VIA COFIMUABA, JOIN N6, QUEENSTOWN INTO BLOEMFONTEIN</p> <p>OUTBOUND</p> <p>FROM APPROVED TAXI RANK IN BLOEMFONTEIN, INTO QUEENSTOWN, JOIN N6, THEN JOIN R61, INTO MTATA, INTO MT. FRERE, PROCEED TO MT. AYLIF AND JOIN N2, TOWARDS WIMPY, JOIN R56 AND INTO N2 JOINING SOUTHERN FREEWAY (M4) AND PROCEED TO APPROVED TAXI RANK IN BROOK STREET (THEATRE LANE), DIRECT AND RETURN</p>
12.9	<p>12. DURBAN TO QUMBU.</p> <p>FROM BERE RANK, JOIN WEST STREET, TURN TO BROAD STREET, SMITH STREET, TURN RIGHT JOIN SOUTH COAST N2, STRAIGHT TO PORT SHEPSTONE FREEWAY, JOIN KOKSTAD ROAD, TURN LEFT MOUNT AYLIF, MOUNT FRERE AND ENTER QUMBU TAXI RANK AND RETURN (DROP OFF ONLY).</p>
12.10	<p>13. DURBAN TO TSOLO.</p> <p>FROM BERE RANK, JOIN WEST STREET TURN TO BROAD STREET, SMITH STREET TURN RIGHT, JOIN SOUTH COAST N2, STRAIGHT TO PORT SHEPSTONE FREEWAY, JOIN KOKSTAD ROAD, TURN LEFT PASS MOUNT AYLIF, MOUNT FRERE, QUMBU AND ENTER TSOLO AND RETURN (DROP OFF ONLY).</p>



transport

Department:
Transport
Province of KwaZulu-Natal

GAZETTE

LGKZNG23-2018-SEP

REGION: ALL

1) Application Number: APP0094649	2) Gazette Number: LGKZNG23-2018-SEP
3) Applicant: BJ NKWANYANA ID NO. 6008145792088 Association: MADADENI TAXI OWNERS ASSOCIATION	4) Applicant Address: P O BOX 8455 MADADENI KWA-ZULU NATAL 2951
5) Existing Licence Holder: NOT APPLICABLE ID NO. NOT APPLICABLE	6) Existing Licence Holder Address: NOT APPLICABLE
7) Type of application: ADD AUTHORISATIONS/ROUTES	8) Operating Licence Number: LGKZN0103000866
9) Vehicle Type: MINIBUS	10) 1 X 14 (SEATED) + 0 (STANDING)
11) Region: AMAJUBA	
12.1	NEWCASTLE TO WITBANK. FROM NEWCASTLE TAXI RANK EXIT WITH VOLTREKKER STREET AND TURN LEFT TO 34 KIRKLAND STREET AND TURN LEFT INTO 31 ALLENSTREET ENTER VOLKRUST WITH LAINGSNEK STREET TO AMESFOORT N11 ENTER WITH SCHEOING STREET TURN LEFT TO SYBRAND VAN NIE KERK STREET R39 TO MARGEZON ENTER WITH R39 TURN RIGHT TO R17 TURN LEFT TO R39 TO BETHAL ENTER WITH R545.
12.2	FROM NEWCASTLE TO SECUNDA FROM NEWCASTLE TAXI RANK EXIT WITH VOLTREK STREET AND TURN LEFT TO R34 KIRKLAND STREET AND TURN LEFT TO 31 ALLEN STREET AND TURN LEFT TO JOIN N11 ROAD TO VOLKRUST ENTER TO VOLKRUST WITH LAINGSNEK STREET AND TURN LEFT TO JOUBERT STREET AND TURN RIGHT TO DANPIENAAR STREET ROAD R23 ENTER TO STANDERTON WITH BOTHA STREET AND TURN RIGHT TO LOMBATH STREET AND TURN LEFT TO BOUMANN STREET R50 AND TURN RIGHT TO ROAD R546 AND TURN RIGHT TO A LUTHULI STREET AND TURN LEFT TO SEOKODIBENG ENTER TO APPROVED SECUNDA TAXI RANK WITH PAUL KRUGER STREET EXIT WITH ETTINNE ROSSEAU RETURNING THE SAME ROUTE.
12.3	FROM NEWCASTLE TAXI RANK EXIT WITH VOLKTREKER STREET TURN LEFT TO R34 KIRKLAND STREET AND TURN LEFT 31 ALLEN STREET AND TURN TO JOIN ROAD N11 TO VOLKRUST TO ENTER VOLKRUST WITH LAINGSNEK STREET AND TURN LEFT TO JOUBERT AND TURN RIGHT TO DANPIENAAR STREET ROAD R23 ENTER STANDERTON WITH BOTHA STREET TURN RIGHT TO VRY STREET ENTER TO APPROVED STRANDERTON TAXI RANK EXIT WITH ANDRIES PRETORIUS STREET AND RETURN USING THE SAME ROUTE.
12.4	FROM NEWCASTLE TO ERMELO. FROM NEWCASTLE TAXI RANK EXIT WITH VOLKTREKKER STREET AND TURN LEFT TO 34 KIRKLAND STREET AND TURN LEFT TO 31 ALLEN STREET AND TURN LEFT TO JOIN N11 ROAD TO VOLKRUST ENTER TO VOLKRUST WITH LAINGSNEK STREET AREMESFORT ENTER WITH N11 ROAD TO ERMELO WITH KIRK STREET AND TURN RIGHT TO JOUBERT STREET AND TURN LEFT TO ENNIS STREET AND TURN RIGHT TO NAUDE STREET TO APPROVED ERMELO TAXI RANK AND RETURN USING THE SAME ROUTE.
12.5	NEWCASTLE TO PIET RETIET. FROM NEWCASTLE TAXI RANK EXIT WITH VOLKTREKKER STREET AND TURN LEFT TO R34 KIRKLAND STREET AND TURN LEFT TO 31 ALLEN STREET AND TURN LEFT VOLKRUST ROAD N11 ROAD TO VOLKRUST WITH LAINGSNEK STREET AND TURN RIGHT TO ROAD R543 TO WAKKERSTROOM TO AMABOLA ENTER WITH R543 TO PIET RETIEF ENTER WITH KRUGER STREET AND TURN WITH WEST END STREET AND TURN LEFT WITH BRAND STREET AND TURN LEFT WITH MARK STREET ENTER INTO APPROVED TAXI RANK IN PIET RETIEF AND RETURN USING THE SAME ROUTE.



transport

Department:
Transport
Province of KwaZulu-Natal

GAZETTE

LGKZNG23-2018-SEP

REGION: ALL

12.6	FROM NEWCASTLE TAXI RANK ENTER TERMINUS STREET, TURN RIGHT AT VOORTREKKER STREET, TURN LEFT INTO ALLEN STREET PROCEED STRAIGHT. TURN LEFT AT KIRKLAND STREET, TURN LEFT INTO ALLEN STREET PROCEED STRAIGHT, TURN LEFT NEAR RTI OFFICE ROAD PROCEED STRAIGHT TO CHARLESTOWN ENTER LANGS NEL STREET AT VOLKRUST PROCEED STRAIGHT, TURN RIGHT AT DE KOCK STREET INTO R543, PROCEED STRAIGHT TO VUKUZAKHE TOWN SHIP PROCEED ALONG R543 ENTER VAN REBECK STREET AT WAKKERSTROOM, TURN LEFT AT KRUGER STREET PROCEED STRAIGHT THROUGH WAKKERSTROOM ENTER R54 PROCEED STRAIGHT VIA DUIKERS DORP (MABLOLA)
12.7	FROM NEWCASTLE TO VEREENIGING FROM NEWCASTLE TAXI RANK EXIT WITH VOLKTREKKER STREET AND TURN LEFT TO 34 KIRKLAND STREET AND TURN LEFT TO 31 ALLEN STREET AND TURN LEFT TO ROAD R34 TURN RIGHT TO R103 AND TURN LEFT TO R51 AND TURN RIGHT TO ROAD N3 AND TURN LEFT R54 TO VEREENIGING ENTER THE GENGHERTZOG STREET TURN RIGHT WITH STADICITY AND TURN LEFT TO UNION STREET AND TURN LEFT TO BEACON FIELD ENTER TO APPROVED VEREENIGING TAXI RANK AND RETURN USING THE SAME ROUTE.
12.8	NEWCASTLE TO AMERSFOORT. FROM NEWCASTLE TAXI RANK EXIT WITH TERMINUS STREET TURN LEFT WITH 34 KIRKLAND STREET AND TURN LEFT TO 31 ALLEN STREET AND JOIN N11 ROAD TO VOLKRUST ENTER VOLKRUST WITH LAINGSNEK STREET N11 AMERSFOORT ENTER WITH SCHEDING STREET INTO APPROVED TAXI RANK AND RETURN.
12.9	FROM NEWCASTLE TAXI RANK EXIT WITH VOLTREKKER STREET AND TURN LEFT TO R34 KIRKLAND STREET AND TURN LEFT TO 31 ALLEN STREET ENTER TO VOLKRUST WITH LAINGSNEK TO AMEEFOORT N11 ENTER WITH SCHEPING STREET, TURN LEFT TO SYBRANDS VAN NIE KERK STREET R39 TO MARGEZON ENTER WITH R39 TURN RIGHT TO R17, TURN RIGHT TO R39 TO BETHAL TURN LEFT N17 ERMELO ROAD ENTER TO BETHAL SCHWEPING STREET, TURN LEFT TO CHURCH STREET TURN LEFT AND TURN RIGHT TO CLER STREET TO APPROVED TAXI RANK TO BETHAL AND RETURN USING THE SAME ROUTE.
12.10	FROM NEWCASTLE TAXI RANK EXIT VOLTREKKER STREET TURN LEFT TO 34 KIRK STREET TURN LEFT TO 31 ALLEN STREET AND TURN LEFT TO ROAD R34 TO MEMEL TURN RIGHT WITH EELIFEES STREET TO APPROVED MEMELSDORP TAXI RANK AND RETURN USING THE SAME ROUTE.
12.11	FROM MADADENI CHECKERS LEFT TO BEER WHOLESAL, TURN RIGHT BETWEEN SECTION 5 AND SECTION 2 TURN RIGHT TO MAJUBA COLLEGE PASS MAGISTRATE OFFICE PROCEED TO TURN RIGHT AT INGAGANE RIVER PROCEED TO MATUKUZA ROBOT PROCEED STRAIGHT TO RAILWAY STATION KARBOCHEM, TURN LEFT ENTER ROAD N11 AND TURN RIGHT INTO ALLEN STREET TO NEWCASTLE LEFT R34 RIGHT R103 RIGHT N3 RIGHT M2 NORTH LEFT TO RAILWAY STREET GERMISTON TAXI RANK AND RETURN.
12.12	NEWCASTLE TO FRANKFORT FROM NEWCASTLE TAXI RANK EXIT WITH VOORTREKKER STREET AND TURN LEFT TO 34 KIRKLAND STREET AND TURN LEFT TO 31 ALLEN STREET AND TURN LEFT TO ROAD R34 TURN RIGHT TO R103 AND TURN LEFT TO R34 ENTER WITH BACK STREET FRANKFORT WITH RIGHT AND TURN RIGHT NAMAHADEI STREET ENTER INTO APPROVED TAXI RANK IN FRANKFORT AND RETURN USING THE SAME ROUTE.



transport

Department:
Transport
Province of KwaZulu-Natal

GAZETTE

LGKZNG23-2018-SEP

REGION: ALL

1) Application Number: APP0095043	2) Gazette Number: LGKZNG23-2018-SEP
3) Applicant: MS TSOTETSI ID NO. 7812165314080 Association: MADADENI TAXI OWNERS ASSOCIATION	4) Applicant Address: P.O BOX 8403 NEWCATLE 2940
5) Existing Licence Holder: NOT APPLICABLE ID NO. NOT APPLICABLE	6) Existing Licence Holder Address: NOT APPLICABLE
7) Type of application: ADD AUTHORISATIONS/ROUTES	8) Operating Licence Number: LGKZN0103000874
9) Vehicle Type: MINIBUS	10) 1 X 15 (SEATED) + 0 (STANDING)
11) Region: AMAJUBA	
12.1	NEWCASTLE TO WITBANK. FROM NEWCASTLE TAXI RANK EXIT WITH VOLTREKKER STREET AND TURN LEFT TO 34 KIRKLAND STREET AND TURN LEFT INTO 31 ALLEN STREET ENTER VOLKRUST WITH LAINGSNEK STREET TO AMESFOORT N11 ENTER WITH SCHEOING STREET TURN LEFT TO SYBRAND VAN NIE KERK STREET R39 TO MARGEZON ENTER WITH R39 TURN RIGHT TO R17 TURN LEFT TO R39 TO BETHAL ENTER WITH R545.
12.2	FROM NEWCASTLE TO SECUNDA FROM NEWCASTLE TAXI RANK EXIT WITH VOLTREK STREET AND TURN LEFT TO R34 KIRKLAND STREET AND TURN LEFT TO 31 ALLEN STREET AND TURN LEFT TO JOIN N11 ROAD TO VOLKRUST ENTER TO VOLKRUST WITH LAINGSNEK STREET AND TURN LEFT TO JOUBERT STREET AND TURN RIGHT TO DANPIENAAR STREET ROAD R23 ENTER TO STANDERTON WITH BOTHA STREET AND TURN RIGHT TO LOMBATH STREET AND TURN LEFT TO BOUMANN STREET R50 AND TURN RIGHT TO ROAD R546 AND TURN RIGHT TO A LUTHULI STREET AND TURN LEFT TO SEOKODIBENG ENTER TO APPROVED SECUNDA TAXI RANK WITH PAUL KRUGER STREET EXIT WITH ETTINNE ROSSEAU RETURNING THE SAME ROUTE.
12.3	FROM NEWCASTLE TAXI RANK EXIT WITH VOLKTREKER STREET TURN LEFT TO R34 KIRKLAND STREET AND TURN LEFT 31 ALLEN STREET AND TURN TO JOIN ROAD N11 TO VOLKRUST TO ENTER VOLKRUST WITH LAINGSNEK STREET AND TURN LEFT TO JOUBERT AND TURN RIGHT TO DANPIENAAR STREET ROAD R23 ENTER STANDERTON WITH BOTHA STREET TURN RIGHT TO VRY STREET ENTER TO APPROVED STRANDERTON TAXI RANK EXIT WITH ANDRIES PRETORIUS STREET AND RETURN USING THE SAME ROUTE.
12.4	FROM NEWCASTLE TO ERMELO. FROM NEWCASTLE TAXI RANK EXIT WITH VOLKTREKKER STREET AND TURN LEFT TO 34 KIRKLAND STREET AND TURN LEFT TO 31 ALLEN STREET AND TURN LEFT TO JOIN N11 ROAD TO VOLKRUST ENTER TO VOLKRUST WITH LAINGSNEK STREET AREMESFORT ENTER WITH N11 ROAD TO ERMELO WITH KIRK STREET AND TURN RIGHT TO JOUBERT STREET AND TURN LEFT TO ENNIS STREET AND TURN RIGHT TO NAUDE STREET TO APPROVED ERMELO TAXI RANK AND RETURN USING THE SAME ROUTE.
12.5	NEWCASTLE TO PIET RETIET. FROM NEWCASTLE TAXI RANK EXIT WITH VOLKTREKKER STREET AND TURN LEFT TO R34 KIRKLAND STREET AND TURN LEFT TO 31 ALLEN STREET AND TURN LEFT VOLKRUST ROAD N11 ROAD TO VOLKRUST WITH LAINGSNEK STREET AND TURN RIGHT TO ROAD R543 TO WAKKERSTROOM TO AMABOLA ENTER WITH R543 TO PIET RETIEF ENTER WITH KRUGER STREET AND TURN WITH WEST END STREET AND TURN LEFT WITH BRAND STREET AND TURN LEFT WITH MARK STREET ENTER INTO APPROVED TAXI RANK IN PIET RETIEF AND RETURN USING THE SAME ROUTE.



transport

Department:
Transport
Province of KwaZulu-Natal

GAZETTE

LGKZNG23-2018-SEP

REGION: ALL

12.6	FROM NEWCASTLE TAXI RANK ENTER TERMINUS STREET, TURN RIGHT AT VOORTREKKER STREET, TURN LEFT INTO ALLEN STREET PROCEED STRAIGHT. TURN LEFT AT KIRKLAND STREET, TURN LEFT INTO ALLEN STREET PROCEED STRAIGHT, TURN LEFT NEAR RTI OFFICE ROAD PROCEED STRAIGHT TO CHARLESTOWN ENTER LANGS NEL STREET AT VOLKRUST PROCEED STRAIGHT, TURN RIGHT AT DE KOCK STREET INTO R543, PROCEED STRAIGHT TO VUKUZAKHE TOWN SHIP PROCEED ALONG R543 ENTER VAN REBECK STREET AT WAKKERSTROOM, TURN LEFT AT KRUGER STREET PROCEED STRAIGHT THROUGH WAKKERSTROOM ENTER R54 PROCEED STRAIGHT VIA DUIKERS DORP (MABLOLA)
12.7	FROM NEWCASTLE TO VEREENIGING FROM NEWCASTLE TAXI RANK EXIT WITH VOLKTREKKER STREET AND TURN LEFT TO 34 KIRKLAND STREET AND TURN LEFT TO 31 ALLEN STREET AND TURN LEFT TO ROAD R34 TURN RIGHT TO R103 AND TURN LEFT TO R51 AND TURN RIGHT TO ROAD N3 AND TURN LEFT R54 TO VEREENIGING ENTER THE GENGHERTZOG STREET TURN RIGHT WITH STADICITY AND TURN LEFT TO UNION STREET AND TURN LEFT TO BEACON FIELD ENTER TO APPROVED VEREENIGING TAXI RANK AND RETURN USING THE SAME ROUTE.
12.8	NEWCASTLE TO AMERSFOORT. FROM NEWCASTLE TAXI RANK EXIT WITH TERMINUS STREET TURN LEFT WITH 34 KIRKLAND STREET AND TURN LEFT TO 31 ALLEN STREET AND JOIN N11 ROAD TO VOLKRUST ENTER VOLKRUST WITH LAINGSNEK STREET N11 AMERSFOORT ENTER WITH SCHEDING STREET INTO APPROVED TAXI RANK AND RETURN.
12.9	FROM NEWCASTLE TAXI RANK EXIT WITH VOLTREKKER STREET AND TURN LEFT TO R34 KIRKLAND STREET AND TURN LEFT TO 31 ALLEN STREET ENTER TO VOLKRUST WITH LAINGSNEK TO AMEEFOORT N11 ENTER WITH SCHEPING STREET, TURN LEFT TO SYBRANDS VAN NIE KERK STREET R39 TO MARGEZON ENTER WITH R39 TURN RIGHT TO R17, TURN RIGHT TO R39 TO BETHAL TURN LEFT N17 ERMELO ROAD ENTER TO BETHAL SCHWEPING STREET, TURN LEFT TO CHURCH STREET TURN LEFT AND TURN RIGHT TO CLER STREET TO APPROVED TAXI RANK TO BETHAL AND RETURN USING THE SAME ROUTE.
12.10	FROM NEWCASTLE TAXI RANK EXIT VOLTREKKER STREET TURN LEFT TO 34 KIRK STREET TURN LEFT TO 31 ALLEN STREET AND TURN LEFT TO ROAD R34 TO MEMEL TURN RIGHT WITH EELIFEES STREET TO APPROVED MEMELSDORP TAXI RANK AND RETURN USING THE SAME ROUTE.
12.11	FROM MADADENI CHECKERS LEFT TO BEER WHOLESAL, TURN RIGHT BETWEEN SECTION 5 AND SECTION 2 TURN RIGHT TO MAJUBA COLLEGE PASS MAGISTRATE OFFICE PROCEED TO TURN RIGHT AT INGAGANE RIVER PROCEED TO MATUKUZA ROBOT PROCEED STRAIGHT TO RAILWAY STATION KARBOCHEM, TURN LEFT ENTER ROAD N11 AND TURN RIGHT INTO ALLEN STREET TO NEWCASTLE LEFT R34 RIGHT R103 RIGHT N3 RIGHT M2 NORTH LEFT TO RAILWAY STREET GERMISTON TAXI RANK AND RETURN.
12.12	NEWCASTLE TO FRANKFORT FROM NEWCASTLE TAXI RANK EXIT WITH VOORTREKKER STREET AND TURN LEFT TO 34 KIRKLAND STREET AND TURN LEFT TO 31 ALLEN STREET AND TURN LEFT TO ROAD R34 TURN RIGHT TO R103 AND TURN LEFT TO R34 ENTER WITH BACK STREET FRANKFORT WITH RIGHT AND TURN RIGHT NAMAHADEI STREET ENTER INTO APPROVED TAXI RANK IN FRANKFORT AND RETURN USING THE SAME ROUTE.



transport

Department:
Transport
Province of KwaZulu-Natal

GAZETTE

LGKZNG23-2018-SEP

REGION: ALL

1) Application Number: APP0096205	2) Gazette Number: LGKZNG23-2018-SEP
3) Applicant: AM RADEBE ID NO. 5511180508088 Association: MADADENI TAXI OWNERS ASSOCIATION	4) Applicant Address: P.O BOX 185 MADADENI 2951
5) Existing Licence Holder: NOT APPLICABLE ID NO. NOT APPLICABLE	6) Existing Licence Holder Address: NOT APPLICABLE
7) Type of application: ADD AUTHORISATIONS/ROUTES	8) Operating Licence Number: LGKZN0103000420
9) Vehicle Type: MINIBUS	10) 1 X 15 (SEATED) + 0 (STANDING)
11) Region: AMAJUBA	
12.1	FROM N SECTION TAXI RANK KWANYEMBE, TURN RIGHT ENTER P SECTION ENTER ROAD FROM P1 STOP, VIA POST BOX, TURN LEFT AT STAFFORD CLINIC OR RIGHT. TURN RIGHT ENTER M SECTION. TURN RIGHT AT ROAD INTERSECTION VIA DEDANGIFUNDE HIGH SCHOOL, TURN LEFT MUZIKAYISE JUNIOR PRIMARY, TURN RIGHT ENTER L SECTION STRAIGHT TURN LEFT ON ROAD BETWEEN SECTION 7 AND SECTION 6 TO MADADENI BREWERY VIA VIRGINIA SUPERMARKET, VIA MADADENI LIGHT INDUSTRIES, VIA BINDA HARDWARE MOYOMUHLE TAXI RANK AND COMMUNITY CENTRE. AT ROBOT TURN RIGHT ENTER MAIN ROAD P483 FROM NEWCASTLE TO OSIZWENI, BUFFALO FLATS AND UTRECHT TO NEWCASTLE AT INGAGANE ROBOT CROSS-OVER INGAGANE RIVER TURN LEFT AT KEYWAY MOTORS ROBOT INTO ASIPHEPHE ROAD ENTER ALBERT WESSELS ROAD. VIA LIGHT AND TEXTILE INDUSTRIES EMABHODINI TO NEWCASTLE VIA PROTECTION SERVICE TURN RIGHT ALLEN STREET PROCEED TURN LEFT AT KIRKLAND STREET, TURN RIGHT AT VOORTREKKER STREET PROCEED ACROSS TERMINUS STREET, ENTER APPROVED NEWCASTLE TAXI RANK. RETURN WITH SAME ROUTE TO MADADENI TOWNSHIP.
12.2	FROM MADADENI LIBRARY AND COMMUNITY HALL, TURN LEFT INTO BEER WHOLESALE, TURN RIGHT AT ROBOT, AND PROCEED TO AMAJUBA COLLEGE, MAGISTRATE OFFICE. OR FROM MADADENI LIBRARY, TURN RIGHT TO ROAD INTERSECTION BETWEEN SECTION 2 AND 3, TURN LEFT TO KWASBALI TAVERN (BETWEEN 2 AND 3), TURN LEFT METHODIST CHURCH, PROCEED TO SECTION 1 CLINIC, KHUZANI SHOPPING CENTRE, PROCEED STRAIGHT TO BP GARAGE, AMAJUBA DISTRICT MUNICIPALITY OFFICE, IKHWEZI SECTION/POLICE STATION, TURN RIGHT AT ROBOT, TURN RIGHT TO INGAGANE ROAD INTERSECTION. TURN RIGHT AT THE ROBOT CROSSING INGAGANE RIVER TO MATUKUSA NEW TOWNSHIP AT KEYWAY MOTORS (MATUKUSA) ROBOT PROCEED STRAIGHT TO RAILWAY STATION KARBOCHEM. TURN LEFT ENTER ROAD N11 AND RIGHT INTO ALLEN STREET TO NEWCASTLE INTO ARBOR PARK TOWN HOUSES, PROCEED ON ALLEN STREET ENTER NEWCASTLE. TURN LEFT AT KIRKLAND STREET, TURN RIGHT AT VOORTREKKER STREET PROCEED ACROSS TERMINUS STREET ENTER APPROVED NEWCASTLE TAXI RANK. RETURN WITH THE SAME ROUTE TO MADADENI TOWNSHIP
12.3	FROM MADADENI HIGH SCHOOL, TURN RIGHT AT EMATSHENI AMHLOPHE TO ENYOKENI SECTION 3, TURN LEFT VODACOM CONTAINERS TO BHEKUKUPHIWA RESTAURANT, LEFT AT EHASHINI STOP TO ST JOHN CHURCH, TURN RIGHT TOWARDS SHOPRITE CENTRE, RIGHT AT CLINIC NO.7, TO KWASBALI TAVERN, TURN LEFT AT METHODIST CHURCH, TO CLINIC NO.1 AT SECTION 1 TO SECTION1, TURN LEFT AT BP GARAGE, TO AMAJUBA MUNICIPALITY OFFICE, INTO IKHWEZI SECTION, TO MADADENI POLICE STATION, TURN RIGHT AT ROBOT, RIGHT AT INGAGANE INTERSECTION ROBOT, ENTER ROAD 0483 FROM UTRECHT, OSIZWENI TO NEWCASTLE, TURN RIGHT AT KEYWAY MOTORS TO EMABHODI, PROTECTION SERVICE TURN ENTER RIGHT ALLEN STREET AT KEYWAY MOTORS PROCEED STRAIGHT, INTO RAILWAY STATION, KARBOCHEM OFF-RAMP TURN LEFT ENTER N11, TURN RIGHT AT ALLEN STREET TO NEWCASTLE, PROCEED ON ALLEN STREET, TURN LEFT AT KIRKLAND STREET, TURN RIGHT AT VOORTREKKER STREET, PROCEED ACROSS TERMINUS STREET ENTER APPROVED NEWCASTLE TAXI RANK. RETURN WITH SAME ROUTE TO MADADENI TOWNSHIP ALTERNATE: ROUTE STARTING POINT SAME AS ABOVE BUT AT KEYWAY MOTORS PROCEED STRAIGHT, TO RAILWAY STATION, TO KARBOCHEM OFF-RAMP, TURN LEFT ENTER N11, TURN RIGHT AT ALLEN STREET TO NEWCASTLE, PROCEED STRAIGHT INTO ARBOR PARK SUBURBS PROCEED ALONG TERMINUS STREET ENTER NEWCASTLE APPROVED TAXI RANK. RETURN SAME ROUTE TO MADADENI TOWNSHIP.



transport

Department:
Transport
Province of KwaZulu-Natal

GAZETTE

LGKZNG23-2018-SEP

REGION: ALL

12.4	<p>FROM ZENZELE SHOPPING CENTRE, TURN RIGHT AT MADADENI HOSPITAL, TURN LEFT AT THOKOZA SHOPPING CENTRE, TURN RIGHT AT SCHOOL FOR DEAF, TURN LEFT CLINIC NO.5, SECTION 5, VIA NTOBEKO L. P. SCHOOL, TURN LEFT OR RIGHT AMAJUBA COLLEGE, VIA MAGISTRATE OFFICE, VIA POLICE STATION, TURN RIGHT TO INGAGANE INTERSECTION, TURN RIGHT AT THE ROBOT CROSSING INGAGANE RIVER, VIA MATUKUSA NEW TOWNSHIP. AT KEWAY MOTORS (MATUKUSA) ROBOT TURN RIGHT AT INTERSECTION BETWEEN 5 AND 2 TOWARDS BEER WHOLESale, TURN LEFT AT ROBOT, PROCEED. TURN LEFT AT CLINIC 3 SECTION 3 VIA KWASIBALI TAVERN, TURN LEFT AT METHODIST, VIA SECTION 1, VIA AMAJUBA DISTRICT OFFICE, VIA KHUZANI SHOPPING CENTER, LEFT AT BP GARAGE, VIA MAGISTRATE VIA AMAJUBA DISTRICT, VIA IKHWEZI SECTION, TURN RIGHT AT MADADENI POLICE STATION ROBOT, PROCEED STRAIGHT TURN RIGHT INTO P483 ROAD TO MATUKUSA NEW SETTLEMENT (PICK AND DROP) PROCEED STRAIGHT, TURN AT KEWAY MOTORS INTO ASIPHEPHE ROAD PROCEED STRAIGHT ENTER ALBERT WESSELS DRIVE TO NEWCASTLE TEXTILE INDUSTRIES OFFLOAD AND LOAD ALL AROUND TEXTILE INDUSTRIES OR RETURN WITH SAME ROUTE TO MADADENI APPROVED TAXI RANK. PROCEED TURN LEFT AT CLINIC 3 SECTION 3 VIA KWASIBALI TAVERN, LEFT AT METHODIST, VIA SECTION 1, VIA AMAJUBA DISTRICT OFFICE, VIA KHUZANI SHOPPING CENTER, LEFT AT BP GARAGE VIA MAGISTRATES OFFICE VIA AMAJUBA DISTRICT VIA IKHWEZI SECTION, RIGHT AT MADADENI POLICE STATION ROBOT, PROCEED TO NEWCASTLE OR RETURN WITH SAME ROUTE TO APPROVED CHECKERS TAXI RANK.</p>
12.5	<p>MADADENI TO NEWCASTLE.</p> <p>FROM P1 SECTION 7(P) PROCEED STRAIGHT TO KWAMAKHULUKHULU SUPERMARKET, TURN LEFT AT THE CORNER PROCEED STRAIGHT, TURN RIGHT ENGULUBENI OR KUSAKUSA ENTER M-SECTION 7, VIA EYAKHO SHOPPING COMPLEX PROCEED STRAIGHT VIA EKHAMDUZE STORE, TURN LEFT AT LOKOTHWAYO BRICK & TILE SUPPLY, TURN RIGHT AT EKHAMDUZELIQUOR STORE ENTER L SECTION PROCEED, STRAIGHT TURN RIGHT, AT INTERSECTION, ENTER ROAD BETWEEN SECTION 7 (L0 AND SECTION 6, TURN LEFT PROCEED STRAIGHT, VIA AMAZULU HIGH SCHOOL, TURN LEFT AT EYETHU MOTORS SPARES. PROCEED STRAIGHT ON ROAD BETWEEN MADADENI HOSPITAL AND SECTION 6, TURN LEFT AT ZENZELE SHOPPING CENTRE ENTER ROAD BETWEEN SECTION 5 MADADENI HOSPITAL, PROCEED STRAIGHT TURN RIGHT ENTER ROAD SECTION 5 AND OPEN VELD, VIA CRIPPLE CENTRE, VIA CIRCUIT OFFICE, VIA AMAJUBA TECHNOLOGY CENTRE PROCEED STRAIGHT TURN LEFT, VIA AMAJUBA COLLEGE, VIA MAGISTRATES OFFICE, VIA MADADENI POLICE STATION PROCEED STRAIGHT ACROSS ROBOT, TURN RIGHT ON P483 ROAD, TO NEWCASTLE, VIA MATUKUSA NEW SETTLEMENT, TURN RIGHT KEYWAY ROBOT ENTER ASIPHEPHE ROAD PROCEED STRAIGHT ENTER ALBERT WESSELS DRIVE, VIA EMABHODINI PROCEED STRAIGHT VIA ENGINE GARAGE, PROCEED STRAIGHT ACROSS 4 WAY STOP TURN RIGHT AT ROBOT INTO FARADAY STREET, VIA KADBRO VEHICLE TESTING ENTER HARDWICK STREET, TURN OR PROCEED STRAIGHT, VIA VLAM CRESCENT TURN RIGHT AT HARDWICK STREET PROCEED STRAIGHT, TURN LEFT KINGS HOTEL ENTER HARDING STREET PROCEED STRAIGHT, TURN LEFT. ALLEN STREET PROCEED STRAIGHT, TURN LEFT AT KIRKLAND STREET, TURN RIGHT AT VOORTREKKER STREET PROCEED STRAIGHT TERMINUS ENTER APPROVED NEWCASTLE TAXI RANK. RETURN SAME ROUTE TO P1 SECTION 7.</p>



transport

Department:
Transport
Province of KwaZulu-Natal

GAZETTE

LGKZNG23-2018-SEP

REGION: ALL

1) Application Number: APP0096209	2) Gazette Number: LGKZNG23-2018-SEP
3) Applicant: ES HADEBE ID NO. 5412045405083 Association: MADADENI TAXI OWNERS ASSOCIATION	4) Applicant Address: P O BOX 8901 MADADENI KWA-ZULU NATAL 2951
5) Existing Licence Holder: NOT APPLICABLE ID NO. NOT APPLICABLE	6) Existing Licence Holder Address: NOT APPLICABLE
7) Type of application: ADD AUTHORISATIONS/ROUTES	8) Operating Licence Number: LGKZN0103000104
9) Vehicle Type: MINIBUS	10) 1 X 15 (SEATED) + 0 (STANDING)
11) Region: AMAJUBA	
12.1	NEWCASTLE TO WITBANK. FROM NEWCASTLE TAXI RANK EXIT WITH VOLTREKKER STREET AND TURN LEFT TO 34 KIRKLAND STREET AND TURN LEFT INTO 31 ALLEN STREET ENTER VOLKRUST WITH LAINGSNEK STREET TO AMESFOORT N11 ENTER WITH SCHEOING STREET TURN LEFT TO SYBRAND VAN NIE KERK STREET R39 TO MARGEZON ENTER WITH R39 TURN RIGHT TO R17 TURN LEFT TO R39 TO BETHAL ENTER WITH R545.
12.2	FROM NEWCASTLE TO SECUNDA FROM NEWCASTLE TAXI RANK EXIT WITH VOLTREK STREET AND TURN LEFT TO R34 KIRKLAND STREET AND TURN LEFT TO 31 ALLEN STREET AND TURN LEFT TO JOIN N11 ROAD TO VOLKRUST ENTER TO VOLKRUST WITH LAINGSNEK STREET AND TURN LEFT TO JOUBERT STREET AND TURN RIGHT TO DANPIENAAR STREET ROAD R23 ENTER TO STANDERTON WITH BOTHA STREET AND TURN RIGHT TO LOMBATH STREET AND TURN LEFT TO BOUMANN STREET R50 AND TURN RIGHT TO ROAD R546 AND TURN RIGHT TO A LUTHULI STREET AND TURN LEFT TO SEOKODIBENG ENTER TO APPROVED SECUNDA TAXI RANK WITH PAUL KRUGER STREET EXIT WITH ETTINNE ROSSEAU RETURNING THE SAME ROUTE.
12.3	FROM NEWCASTLE TO ERMELO. FROM NEWCASTLE TAXI RANK EXIT WITH VOLKTREKKER STREET AND TURN LEFT TO 34 KIRKLAND STREET AND TURN LEFT TO 31 ALLEN STREET AND TURN LEFT TO JOIN N11 ROAD TO VOLKRUST ENTER TO VOLKRUST WITH LAINGSNEK STREET AREMESFORT ENTER WITH N11 ROAD TO ERMELO WITH KIRK STREET AND TURN RIGHT TO JOUBERT STREET AND TURN LEFT TO ENNIS STREET AND TURN RIGHT TO NAUDE STREET TO APPROVED ERMELO TAXI RANK AND RETURN USING THE SAME ROUTE.
12.4	NEWCASTLE TO PIET RETIET. FROM NEWCASTLE TAXI RANK EXIT WITH VOLKTREKKER STREET AND TURN LEFT TO R34 KIRKLAND STREET AND TURN LEFT TO 31 ALLEN STREET AND TURN LEFT VOLKRUST ROAD N11 ROAD TO VOLKRUST WITH LAINGSNEK STREET AND TURN RIGHT TO ROAD R543 TO WAKKERSTROOM TO AMABOLA ENTER WITH R543 TO PIET RETIEF ENTER WITH KRUGER STREET AND TURN WITH WEST END STREET AND TURN LEFT WITH BRAND STREET AND TURN LEFT WITH MARK STREET ENTER INTO APPROVED TAXI RANK IN PIET RETIEF AND RETURN USING THE SAME ROUTE.
12.5	FROM NEWCASTLE TAXI RANK ENTER TERMINUS STREET, TURN RIGHT AT VOORTREKKER STREET, TURN LEFT INTO ALLEN STREET PROCEED STRAIGHT. TURN LEFT AT KIRKLAND STREET, TURN LEFT INTO ALLEN STREET PROCEED STRAIGHT, TURN LEFT NEAR RTI OFFICE ROAD PROCEED STRAIGHT TO CHARLESTOWN ENTER LANGS NEL STREET AT VOLKRUST PROCEED STRAIGHT, TURN RIGHT AT DE KOCK STREET INTO R543, PROCEED STRAIGHT TO VUKUZAKHE TOWN SHIP PROCEED ALONG R543 ENTER VAN REBECK STREET AT WAKKERSTROOM, TURN LEFT AT KRUGER STREET PROCEED STRAIGHT THROUGH WAKKERSTROOM ENTER R54 PROCEED STRAIGHT VIA DUIKERS DORP (MABLOLA)



transport

Department:
Transport
Province of KwaZulu-Natal

GAZETTE

LGKZNG23-2018-SEP

REGION: ALL

12.6	<p>FROM NEWCASTLE TO VEREENIGING</p> <p>FROM NEWCASTLE TAXI RANK EXIT WITH VOLKTRERKKER STREET AND TURN LEFT TO 34 KIRKLAND STREET AND TURN LEFT TO 31 ALLEN STREET AND TURN LEFT TO ROAD R34 TURN RIGHT TO R103 AND TURN LEFT TO R51 AND TURN RIGHT TO ROAD N3 AND TURN LEFT R54 TO VEREENIGING ENTER THE GENGHERTZOG STREET TURN RIGHT WITH STADICITY AND TURN LEFT TO UNION STREET AND TURN LEFT TO BEACON FIELD ENTER TO APPROVED VEREENIGING TAXI RANK AND RETURN USING THE SAME ROUTE.</p>
12.7	<p>NEWCASTLE TO AMERSFOORT.</p> <p>FROM NEWCASTLE TAXI RANK EXIT WITH TERMINUS STREET TURN LEFT WITH 34 KIRKLAND STREET AND TURN LEFT TO 31 ALLEN STREET AND JOIN N11 ROAD TO VOLKRUST ENTER VOLKRUST WITH LAINGSNEK STREET N11 AMERSFOORT ENTER WITH SCHEDING STREET INTO APPROVED TAXI RANK AND RETURN.</p>
12.8	<p>FROM NEWCASTLE TAXI RANK EXIT WITH VOLTREKKER STREET AND TURN LEFT TO R34 KIRKLAND STREET AND TURN LEFT TO 31 ALLEN STREET ENTER TO VOLKRUST WITH LAINGSNEK TO AMEEFOORT N11 ENTER WITH SCHEPING STREET, TURN LEFT TO SYBRANDS VAN NIE KERK STREET R39 TO MARGEZON ENTER WITH R39 TURN RIGHT TO R17, TURN RIGHT TO R39 TO BETHAL TURN LEFT N17 ERMELO ROAD ENTER TO BETHAL SCHWEPING STREET, TURN LEFT TO CHURCH STREET TURN LEFT AND TURN RIGHT TO CLER STREET TO APPROVED TAXI RANK TO BETHAL AND RETURN USING THE SAME ROUTE.</p>
12.9	<p>FROM NEWCASTLE TAXI RANK EXIT VOLTREKKER STREET TURN LEFT TO 34 KIRK STREET TURN LEFT TO 31 ALLEN STREET AND TURN LEFT TO ROAD R34 TO MEMEL TURN RIGHT WITH EELIFEES STREET TO APPROVED MEMELSDORP TAXI RANK AND RETURN USING THE SAME ROUTE.</p>
12.10	<p>FROM MADADENI CHECKERS LEFT TO BEER WHOLESAL, TURN RIGHT BETWEEN SECTION 5 AND SECTION 2 TURN RIGHT TO MAJUBA COLLEGE PASS MAGISTRATE OFFICE PROCEED TO TURN RIGHT AT INGAGANE RIVER PROCEED TO MATUKUZA ROBOT PROCEED STRAIGHT TO RAILWAY STATION KARBOCHEM, TURN LEFT ENTER ROAD N11 AND TURN RIGHT INTO ALLEN STREET TO NEWCASTLE LEFT R34 RIGHT R103 RIGHT N3 RIGHT M2 NORTH LEFT TO RAILWAY STREET GERMISTON TAXI RANK AND RETURN.</p>



transport

Department:
Transport
Province of KwaZulu-Natal

GAZETTE

LGKZNG23-2018-SEP

REGION: ALL

1) Application Number: APP0096273	2) Gazette Number: LGKZNG23-2018-SEP
3) Applicant: ST PHILI ID NO. 7603195471085 Association: TSHELIMNYAMA MARRIANHILL TAXI ASS.	4) Applicant Address: PO BOX 11076 MARIANHILL PINETOWN KWA-ZULU NATAL 3601
5) Existing Licence Holder: NOT APPLICABLE ID NO. NOT APPLICABLE	6) Existing Licence Holder Address: NOT APPLICABLE
7) Type of application: ADD AUTHORISATIONS/ROUTES	8) Operating Licence Number: LGKZN1503000206
9) Vehicle Type: MINIBUS	10) 1 X 15 (SEATED) + 0 (STANDING)
11) Region: DURBAN WEST	
12.1	FROM TSHELIMNYAMA TAXI RANK TO UMHLATHUZANA ROAD, PICK UP PASSENGERS, RIGHT TO NKAZIMULO ROAD, PICK UP PASSENGERS, LEFT TO UMHLATHUZANA ROAD, LEFT TO ABO TT FRANSIS, PICK UP PASSENGERS, RIGHT TO M1, OFF RAMP TO SHALLCROSS ROAD, RIGHT TO R.K. KHAN CIRCLE INTO R.K. KHAN HOSPITAL AND RETURN ON THE SAME ROUTE TO TSHELIMNYAMA. ALTERNATIVE FROM TSHELIMNYAMA TAXI RANK TO UHLATHUZANA ROAD, PICK UP PASSENGERS, RIGHT TO NKAZIMULO ROAD, PICK UP PASSENGERS, LEFT TO UMHLATHUZANA ROAD, LEFT TO ABO TT FRANSIS, PICK UP PASSENGERS, RIGHT TO M1, LEFT TO HANS DETTMAN (M34), RIGHT TO KLAARWATER ROAD, SET DOWN PASSENGERS, LEFT TO WINGEN ROAD, RETURN ON WINGEN ROAD AT GLEN RIDGE PRIMARY SCHOOL, SET DOWN PASSENGERS, LEFT TO KLAARWATER ROAD, TURN RIGHT TO GRANADA STREET, INTO CROSSMOOR STREET, LEFT TO MOORCROSS STREET, JOIN R.K. KHAN CIRCLE TO R.K. KHAN HOSPITAL AND RETURN THE SAME ROUTE TO TSHELIMNYAMA.
12.2	FROM TSHELIMNYAMA TAXI RANK TO MHLATHUZANA ROAD, PICK UP PASSENGERS, RIGHT TO NKAZIMULO ROAD, PICK UP PASSENGERS, LEFT TO UMHLATHUZANA ROAD, LEFT TO ABO TT FRANSIS, PICK UP PASSENGERS, LEFT TO M1 (RICHMOND ROAD), TURN RIGHT TO N3, OFF RAMP TO M7, TO ST. JOHN AVENUE, TURN LEFT TO M32 (SHEPSTONE ROAD) BECOMES, QASHANA KHUZWAYO, RIGHT TO ESCOM ROAD, LEFT TO CHELSEA AVENUE, INTO NEW GERMAN SHOPPING CENTRE AND RETURN ON THE SAME ROUTE TO TSHELIMNYAMA.
12.3	FROM TSHELIMNYAMA TAXI RANK TO MHLATHUZANA ROAD, PICK UP PASSENGERS, RIGHT TO NKAZIMULO ROAD, PICK UP PASSENGERS, LEFT TO UMHLATHUZANA ROAD, LEFT TO ABO TT FRANCIS, PICK UP PASSENGERS, LEFT TO M13, TURN LEFT TO PIONEER ROAD, SET DOWN PASSENGERS, LEFT TO M13, LEFT TO GILLITS OFF RAMP AND TURN RIGHT TO OLD MAIN ROAD (R103), TURN RIGHT TO HILLCREST TAXI RANK.



transport

Department:
Transport
Province of KwaZulu-Natal

GAZETTE

LGKZNG23-2018-SEP

REGION: ALL

1) Application Number: APP0097182	2) Gazette Number: LGKZNG23-2018-SEP
3) Applicant: LD NJIYELA ID NO. 5408105580088 Association: UMZIMKHULU TAXI OWNERS ASSOCIATION	4) Applicant Address: P O BOX 667 UMZIMKHULU KWA-ZULU NATAL 3297
5) Existing Licence Holder: NOT APPLICABLE ID NO. NOT APPLICABLE	6) Existing Licence Holder Address: NOT APPLICABLE
7) Type of application: NEW OPERATING LICENCE	8) Operating Licence Number: NOTAVAILABLE
9) Vehicle Type: MINIBUS	10) 1 X 15 (SEATED) + 0 (STANDING)
11) Region: SISONKE	
12.1	<p>UMZIMKHULU RIVERSIDE TO KOKSTAD.</p> <p>FROM UMZIMKHULU(RIVERSIDE) TAXI RANK PROCEED AND PASS NYANISWENI LOCATION CROSS RAILWAY LINE PROCEED SIDIKEDENI LOCATION PROCEED AND PASS EGITON LOCATION PROCEED AND PASS MALENGE BRIDGE PROCEED AND NTSIKENI POLICE STATION PROCEED AND PASS BAWINILE STORE AND PASS BHISHOBI PROCEED AND PASS ZAMA STORE AND CROSS MARHEWENI BRIDGE PROCEED AND PASS NOMARHANKANA LOCATION PROCEED AND PASS MKANGALA LOCATION ,DONTSU MLEZANA PROCEED AND PASS DRSSIN LOCATION AND PASS MABHOKISI FARM PROCEED AND PASS MARHELANE GARAGE PROCEED AND PASS DIKOKO FARM PROCEED AND PASS ETRICK PROCEED AND PASS KWAKHATHI FARM PROCEED AND PASS KARK POST PROCEED AND PASS TSHAYAMOYA ROAD PROCEED AND PASS MT CARRY SCHOOL AND PASS SHELL GARAGE PROCEED AND PASS POLICE STATION TURN LEFT TO KOKSTAD TAXI RANK AND RETURN ON THE SAME ROUTE.THERE ARE PICK-UPS AND DROP-OFF ALONG THE WAY.</p>
12.2	<p>FROM:UMZIMKULU TO JOHANNESBURG: FROM UMZIMKULU TAXI RANK TURN LEFT JOIN R56 PASS IXOPO PROCEED AND RICHMOND PROCEED AND JOIN ALEXANDER ROAD TURN LEFT AND JOIN CHIEF ALBERT LUTHULI STREET PROCEED JOIN HOWICK ROAD JOIN N3 PROCEED JOIN HOWICK ROAD JOIN N3 PROCEED AND PASS HOWICK, MOOI RIVER PROCEED AND PASS TUGELA PLAZA PROCEED AND PASS VAN RENEEN PROCEED AND PASS MENTROSE PROCEED JOIN N5 TURN RIGHT TO HARRISMITH TAXI RANK, THERE ARE DROP-OFFS PROCEED JOIN N3 TO WARDEN PROCEED AND PASS VILLIERS TOLL PLAZA PROCEED AND PASS HILDELBURG PROCEED AND TURN LEFT TO VOLSRORUS TAXI RANK THERE ARE DROP-OFFS AND JOIN N3 PROCEED AND TURN LEFT JOIN M2 TURN LEFT TO CITYDEEP. THERE ARE DROP-OFFS PROCEED JOIN HARROW ROAD THROUGH COMMISSIONER STREET PROCEED AND TURN RIGHT JOIN RISSIK STREET PROCEED TURN RIGHT JOIN DEVILLIERS STREET, TRUMPH STREET TURN RIGHT TO (WEST GATE) SELBY, MARTIN STREET. THERE ARE DROP-OFFS PROCEED AND TURN LEFT JOIN MTEMI PILISO STREET PROCEED AND JOIN BREE STREET THERE ARE DROP-OFFS PROCEED TURN LEFT JOIN RISSIK STREET PROCEED TURN RIGHT JOIN DEVILLIERS STREET TURN LEFT JOIN WANDERERS STREET PROCEED AND TURN LEFT TO JOHANNESBURG PARK CITY TAXI RANK AND RETURN ON THE SAME ROUTE.</p>
12.3	<p>FROM UMZIMKULU TO DESTINATION :HARDING FROM UMZIMKULU TAXI RANK TURN RIGHT JOIN R56 PROCEED AND PASS CLYDESDALE PROCEED AND PASS IBISI TOWNSHIP PROCEED AND PASS RIETVLEI SECONDARY SENIOR SECONDARY SCHOOL PROCEED AND TURN RIGHT TO RIETVLEI TAXI RANK AND HOSPITAL THERE ARE DROP-OFF AND PICK-UPS RETURN BACK AND TURN RIGHT JOIN R56 PROCEED ABND TURN LEFT AT MAGALELA JOIN N2 DROP -OFF AND PICK-UPS PROCEED AND TURN RIGHT JOIN MARCHISON STREET AND CROSS MASGRAVE STREET PROCEED AND TURN LEFT JOIN FIELD STREET TO HARDING TAXI RANK AND RETURN ON THE SAME ROUTE.</p>
12.4	<p>FROM UMZIMKULU TAXI RANK TURN RIGHT JOIN R576 PROCEED PASS CLYDSDALE J.S.S. PROCEED AND PASS IBISI/ SHIP PROCEED AND PASS RIETVLEI LOCATION PROCEED AND PASS NGQUMARHENI JUNCTION PROCEED AND TURN RIGHT JOIN R56, PASS WIMPY PROCEED AND JOIN HOPE STREET TURN RIGHT JOIN DOWER STREET TO KOKSTAD TAXI RANK AND RETURN ON THE SAME ROUTE.</p>
12.5	<p>FROM UMZIMKULU TAXI RANK TURN RIGHT JOIN R576 PROCEED AND PASS CLYDSDALE J.S.S. PROCEED AND PASS IBISI/SHIP PROCEED PASS RIETVLEI LOCATION PROCEED AND PASS, NGQUMARHENI JUNCTION PROCEED AND TURN RIGHT JOIN R56, PASS WIMPY PROCEED AND JOIN HOPE STREET PROCEED TURN RIGHT JOIN DOWER STREET TO KOKSTAD TAXI RANK AND RETURN ON THE SAME ROUTE.</p>



transport

Department:
Transport
Province of KwaZulu-Natal

GAZETTE

LGKZNG23-2018-SEP

REGION: ALL

12.6	FROM: UMZIMKULU TO DESTINATION: MATATIELE FROM UMZIMKULU TAXI RANK TURN RIGHT JOIN R56 PASS CLYDESDALE PROCEED AND PASS IBISI TOWNSHIP, RIETVLEI LOCATION PROCEED AND TURN RIGHT JOIN R56 PASS WIMPY, PROCEED JOIN HOPE STREET PROCEED AND TURN LEFT JOIN R56 PASS CEDAVILLE PROCEED AND TURN RIGHT JOIN MARKET STREET TO MATATIELE TAXI RANK AND RETURN ON THE SAME ROUTE.
12.7	FROM UMZIMKHULU TAXI RANK TURN LEFT JOIN R56 PASS IXOPO PROCEED AND PASS RICHMOND PROCEED AND PASS THORNVILLE PROCEED AND JOIN ALEXANDER PROCEED TURN LEFT JOIN CHIEF ALBERT STREET PROCEED TURN RIGHT JOIN LANGALIBALELE STREET PROCEED TURN LEFT JOIN BOSCHOF TURN LEFT TO SHOPRITE PIETERMARITZBURG TAXI RANK AND RETURN ON THE SAME ROUTE.
12.8	<p>UMZIMKHULU TO DURBAN</p> <p>UMZIMKHULU TAXI RANK TURN LEFT JOIN R56 PROCEED PASS IXOPO PASS RICHMOND PROCEED AND TURN RIGHT JOIN UMLAAS ROAD AND JOIN N3 PASS CAMPERDOWN PASS MARIAN HILL TOLL PLAZA PROCEED AND TURN LEFT TO M1 RICHMOND ROAD OFF RAMP TURN LEFT TO RICHMOND ROAD PROCEED JOIN M31 OLD MAIN ROAD (DROP OFF) AND PROCEED AND TURN RIGHT TO CROMPTON ROAD TURN LEFT TO M13 PROCEED AND TURN RIGHT TO BEREA ROAD JOIN WEST STREET AND TURN LEFT TO BROOK ROAD AND TURN TO DURBAN THEATRE LANE TAXI RANK.</p> <p>PINETOWN ALTERNATIVE ROUTE: FROM UMZIMKULU TAXI RANK TURN RIGHT JOIN R56 PASS IXOPO, PASS RICHMOND TURN RIGHT TO UMLAAS ROAD JOIN N3 TAKE M13 OFF RAMP PROCEED ON M13 TURN LEFT TO M31 OLD MAIN ROAD (DROP OFF) PROCEED AND TURN RIGHT TO CROMPTON TURN LEFT TO M13 JOIN N3 PROCEED TURN RIGHT TO BEREA ROAD JOIN WEST STREET AND TURN LEFT TO BROOK ROAD AND TURN RIGHT TO DURBAN THEATRE LANE TAXI RANK.</p> <p>RETURN ROUTE: FROM THEATRE LANE TAXI RANK JOIN WEST STREET TURN LEFT TO RUSSELL STREET TURN LEFT TO PINE STREET JOIN N3 PASS MARIAN HILL, PASS CAMPER DOWN TURN LEFT TO UMLAAS ROAD TURN LEFT TO R56 PASS RICHMOND PASS IXOPO PROCEED TURN RIGHT TO UMZIMKHULU TAXI RANK.</p>
12.9	FROM UMZIMKULU TAXI RANK TURN RIGHT JOIN R56 PASS CLYDESDALE LOCATION PROCEED AND PASS IBISI LOCATION PROCEED AND PASS RIETVLEI LOCATION AND HOSPITAL PROCEED AND TURN LEFT JOIN N2 PASS MT. AYLIF PASS MT. FRERE. THERE ARE DROP OFFS, PASS QUMBU. THERE ARE DROP OFFS PROCEED AND PASS TSOLO BRANCH PROCEED PASS NORTH CREST CROSS UMTATA BRIDGE PROCEED AND TURN RIGHT. JOIN EAGLE STREET TO UMTATA MAIN TAXI RANK AND RETURN ON THE SAME ROUTE.
12.10	FROM UMZIMKHULU TAXI RANK TURN RIGHT JOIN R56 PROCEED AND PASS CLYDESDALE PASS MABHOLIDI BRANCH AND THERE ARE DROP-OFFS & PICK-UPS PASS STRAL HOEK BRANCH (DROP-OFF & PICK-UPS) PROCEED TO ELUTHUMENI THERE ARE (DROP-OFFS & PICK UPS) PROCESS TO KWAZULU AND SLOVAS (DROP-OFFS & PICK-UPS) PROCESS TO DUZE & S.DAMOYI THERE ARE (DROP-OFFS & PICK-UPS) PROCEED AND CROSS MATUGULU BRIDGE, TO MLOZANA (DROP-OFFS & PICK-UPS) PROCEED AND CROSS IBISI LOCATION TO ESIMPINTSHWENI & ESIHLAHLENI (DROP-OFFS & PICK-UPS) PROCEED & CROSS ELUCINGWENI BRIDGE TO KOKSHILL STOP (DROP-OFF & PICKUPS) PROCEED TO KWANKOSI STOP (DROP-OFF & PICKUPS) PROCEED TO KWANKOSI STOP (DROP-OFFS & PICK-UPS) PROCESS & PASS GRAVE YARD TO PHOLAPAKI & MAHOBE BRANCH (DROP-OFFS & PICK-UPS) PROCESS AND PASS KWANOBILA SCHOOL & RIETVLEI J.S.S. PROCEED AND CROSS DONKERHOEK BRIDGE & PASS BRIDGE PASS ERHAWUKA BRANCH TURN RIGHT TAXI RANK AND RETURN ON THE SAME ROUTE.
12.11	FROM UMZIMKHULU TAXI RANK TURN LEFT JOIN R56 PROCEED AND PASS CARISBROOK STATION PROCEED AND PASS AND HOPEWELL BRANCH AND TURN LEFT JOIN MARGARET STREET PASS IXOPO HIGH SCHOOL PROCEED AND PASS KFC AND TURN RIGHT TO IXOPO TAXI RANK AND RETURN ON THE ROUTE. N.B: THERE ARE PICK-UPS AND DROP-OFFS ALONG THE WAY.



transport

Department:
Transport
Province of KwaZulu-Natal

GAZETTE

LGKZNG23-2018-SEP

REGION: ALL

12.12	FROM UMZIMKHULU RIVERSIDE TAXI RANK PASS CREIGHTON JOIN R612 TURN LEFT PROCEED DONNYBROOK TURN RIGHT JOIN R617 PASS BULWER PROCEED TURN LEFT JOIN N3 PASS MOOI RIVER PASS TUGELA TOLL PLAZA PROCEED PASS VAN RENEEN, MONTROSE HARRISMITH, WARDEN, VILLIERS PLAZA PROCEED AND PASS GROOTVLEI PROCEED AND PASS DE HOEK TOLL PLAZA HEIDELBERG TURN LEFT TO VOLSOORUS TAXI RANK. THERE ARE DROP-OFFS PROCEED AND JOIN N3 PROCEED AND TURN LEFT JOIN M2 TURN LEFT TO CITY DEEP. THERE ARE DROP-OFFS PROCEED JOIN HARROW ROAD THROUGH COMMISSIONER STREET PROCEED AND TURN RIGHT JOIN RISSIK STREET PROCEED TURN RIGHT JOIN DE VILLIERS STREET, TRUMP STREET TURN RIGHT TO (WEST GATE) SELBY, MARTIN STREET. THERE ARE DROP-OFFS PROCEED AND TURN LEFT JOIN MTEMI PILISO STREET PROCEED AND JOIN BREE STREET. THERE ARE DROP-OFFS PROCEED TURN LEFT JOIN RISSIK STREET PROCEED TURN RIGHT JOIN DE VILLIERS STREET TURN LEFT JOIN WANDERERS STREET PROCEED AND TURN LEFT TO JOHANNESBURG PARK CITY RANK.
12.13	DEPART FROM RIVERSIDE TO DESTINATION HARDING FROM UMZIMKULU (RIVERSIDE) TAXI RANK PROCEED AND PASS NYANISWENI LOCATION CROSS RAILWAY LINE PROCEED AND PASS SIDIKIDENI LOCATION, PROCEED AND PASS EGITON LOCATION, PROCEED AND PASS NTSIKENI PROCEED MALENGE BRIDGE PROCEED AND PASS BAWINILE STORE PROCEED AND PASS BHISHOBHI TRIBAL AUTHORITY PROCEED AND PASS ZAMA STORE AND CROSS MARHEWINI BRIDGE PROCEED AND PASS NOMARHANJANA LOCATION PROCEED AND PASS MAKANGALA LOCATION, DONTSU MLENZANA PROCEED TURN LEFT TO SINGISI FOREST PRODUCT PASS MPHURHU PLANTATION, NGUNJINI, NJUNGA, SEKELAN NCAMBELE KWAMADLATHU FARM, REDSDALE LOCATION, KWAFILE LOCATION LANGEWAGHT PLANTATION PROCEED TO NGQUMARHENI JUCTION TURN LEFT JOIN R56 PROCEED AND PASS MDLANTSIMBI FOREST AND THEN PASS ENGELE FOREST AND PASS MAGALELA SERVICE STATION TURN RIGHT JOIN N2 PROCEED AND PASS FOREST PLANTATION AND PASS GUY SAWMILL PROCEED AND PASS WEZA JUNCTION PROCEED AND TURN RIGHT JOIN MURCHISON PROCEED AND CROSS STOP STREET, CROSS MUSGRAVE STREET PROCEED AND TURN LEFT JOIN FIELD STREET TO HARDING TAXI RANK AND RETURN ON THE SAME ROUTE. NB: THERE ARE PICK UPS AND DROP OFFS ALONG THE WAY.
12.14	FROM: UMZIMKULU RIVERSIDE TO DESTINATION: PIETERMARITZBURG FROM UMZIMKULU RIVERSIDE TAXI RANK JOIN T8 ROAD PROCEED AND PASS CREIGHTON PROCEED AND JOIN R612 PROCEED AND JOIN R56 PROCEED AND PASS RICHMOND PROCEED AND JOIN ALEXANDER ROAD PROCEED AND TURN LEFT JOIN CHIEF ALBERT LUTHULI STREET TURN RIGHT JOIN LANGALIBALELE STREET TURN LEFT JOIN BOSCHOFF STREET TURN LEFT TO PIETERMARITZBURG TAXI RANK AND RETURN ON THE SAME ROUTE.
12.15	FROM UMZIMKULU RIVERSIDE TO DESTINATION: DURBAN FROM UMZIMKULU RIVERSIDE TAXI RANK JOIN T8 PROCEED PASS CREIGHTON AND JOIN R612 TURN RIGHT PROCEED PASS R612 TURN RIGHT PROCEED PASS IXOPO TURN LEFT JOIN R56 PROCEED PASS RICHMOND PROCEED AND TURN TO UMLAZI ROAD PROCEED AND JOIN N3 AND PASS COMPERDOWN PROCEED AND TURN LEFT TO RICHMOND ROAD DROP-OFF AND PROCEED TURN RIGHT TO CROMPTON ROAD, TURN LEFT TO M13 PROCEED TO JOIN N3 PROCEED TURN RIGHT TO BEREA ROAD AND TURN LEFT JOIN WEST STREET TURN LEFT TO DURBAN THEATRE LANE AND RETURN ON THE SAME ROUTE. NB. THERE ARE DROP - OFFS ALONG THE WAY.
12.16	UMZIMKULU (RIVERSIDE) TO DESTINATION: UMZIMKULU TAXI RANK FROM UMZIMKULU RIVERSIDE TAXI RANK JOIN T8 ROAD PROCEED AND PASS MALENE SAW MILL PROCEED AND CROSS NGWANGWANE BRIDGE PROCEED AND PASS SANYONGWANA HIGH SCHOOL PROCEED AND CROSS UMZIMKULU BRIDGE PROCEED PASS MONDI, CREIGHTON PROCEED TURN RIGHT JOIN T52 PROCEED AND PASS MAHEHLE LOCATION PROCEED AND PASS NCOMANI HIGH SCHOOL PROCEED AND TURN RIGHT TO JOIN R56 AND TURN RIGHT TO UMZIMKULU TAXI RANK AND RETURN ON THE SAME ROUTE.
12.17	UMZIMKULU (RIVERSIDE) TO DESTINATION: IXOPO FROM UMZIMKULU RIVERS TAXI RANK JOIN T8 ROAD PROCEED AND PASS MALENGE SAW MILL PROCEED AND CROSS NGWANGWANE BRIDGE PROCEED AND PASS SONYONGWANA HIGH SCHOOL PROCEED AND CROSS UMZIMKULU BRIDGE PROCEED AND PASS MONDI PROCEED AND PASS CREIGHTON PROCEED AND PASS MEALIES FACTORY JOIN R612 PROCEED AND PASS TREATED TIMBER PROCEED AND PASS ESKOM PROCEED CLOVER SA PROCEED AND TURN RIGHT JOIN MARGARET ROAD AND TURN LEFT TO IXOPO TAXI RANK AND RETURN ON THE SAME ROUTE. NB: THERE ARE PICK-UPS AND DROP-OFFS ALONG THE WAY.



transport

Department:
Transport
Province of KwaZulu-Natal

GAZETTE

LGKZNG23-2018-SEP

REGION: ALL

- | | |
|--|---|
| <p>1) Application Number: APP0097450</p> <p>3) Applicant: MD MDANDA
ID NO. 6006125371089
Association: INANDA-VERULAM TAXI ASSOCIATION</p> <p>5) Existing Licence Holder: NOT APPLICABLE
ID NO. NOT APPLICABLE</p> <p>7) Type of application: NEW OPERATING LICENCE</p> <p>9) Vehicle Type: MINIBUS</p> <p>11) Region: GREATER NORTH</p> | <p>2) Gazette Number: LGKZNG23-2018-SEP</p> <p>4) Applicant Address:
50 STREET AREA 2
INANDA VERULAM
KWAZULU-NATAL

4310</p> <p>6) Existing Licence Holder Address:
NOT APPLICABLE</p> <p>8) Operating Licence Number: NOTAVAILABLE</p> <p>10) 1 X 15 (SEATED) + 0 (STANDING)</p> |
|--|---|

12.1	<p>INANDA TO VERULAM</p> <p>FROM EKUPHAKAMENI, LEFT INTO THE M25, ALONG THE M25, PASS OHLANGE, EBHUQWINI, AFRIKA, STOP 8, EMTSHEBHENI, RIGHT INTO M27, PASS EMTSHEBHENI POLICE STATION, RAMNANAS, DRAAIHOEK, ESIGXOTSHENI, AMATIKWE CLINIC, SS, EBHODINI, ETAFULENI HARRIPERSAD, SIYABONGA APOSTOLIC CHURCH, ETHANKINI, ENTANDA, ETIYENI AND PROCEED TO WICK STREET, LEFT INTO IRELAND STREET AND PROCEED TO AN APPROVED TAXI RANK ON IRELAND STREET (VERULAM).</p> <p>RESTRICTIONS.</p> <p>ONLY VERULAM PASSENGERS TO BE PICKED UP FROM EKUPHAKAMENI AND ALONG THE ENTIRE DESCRIBED ROUTE UP TO ETAFULENI. NO DROPPING OFF OF PASSENGERS ALONG THE ROUTE, BUT ONLY AFTER PASSING ETAFULENI.</p> <p>VERULAM TO INANDA</p> <p>RETURN.</p> <p>FROM VERULAM TAXI RANK ON IRELAND STREET, TURN RIGHT INTO IRELAND STREET, TURN RIGHT INTO WICK STREET, INTO M27 (INANDA ROAD), PASS THE AREAS INDICATED ABOVE UP TO EMTSHEBHENI, LEFT INTO M25, ALONG M25, UP TO EKUPHAKAMENI.</p> <p>RESTRICTIONS.</p> <p>PASSENGERS TO BE PICKED UP ONLY FROM VERULAM TAXI RANK AND ALSO ALONG THE TAXI RANK AND ALSO ALONG THE DESCRIBED ROUTE UP TO JUST BEFORE ETAFULENI... NO PICKING UP OF PASSENGERS FROM ETAFULENI UP TO EKUPHAKAMENI, BUT ONLY DROPPING OFF OF PASSENGERS UNTIL REACHING EKUPHAKAMENI.</p>
------	--



transport

Department:
Transport
Province of KwaZulu-Natal

GAZETTE

LGKZNG23-2018-SEP

REGION: ALL

1) Application Number: APP0097554	2) Gazette Number: LGKZNG23-2018-SEP
3) Applicant: ET NGCOBO ID NO. 6906175455080 Association: IXOPO & DISTRICT TAXI ASSOCIATION	4) Applicant Address: PO BOX 42 DONNYBROOK IXOPO 3237
5) Existing Licence Holder: NOT APPLICABLE ID NO. NOT APPLICABLE	6) Existing Licence Holder Address: NOT APPLICABLE
7) Type of application: NEW OPERATING LICENCE	8) Operating Licence Number: NOTAVAILABLE
9) Vehicle Type: MINIBUS	10) 1 X 15 (SEATED) + 0 (STANDING)
11) Region: SISONKE	
12.1	IXOPO TO PIETERMARITZBURG FROM IXOPO RANK, TURN RIGHT INTO P312 ROAD, TURN TO LEFT P5-2 ROAD (R 56) CROSSING UMKOMAAS RIVER BRIDGE; PASS OUTSIDE RICHMOND, THORNVILLE INTO ALEXANDER ROAD, PIETERMARITZBURG TURN LEFT DURBAN ROAD - CHIEF ALBERT LUTHULI (COMMERCIAL) STREET, TURN RIGHT INTO LANGALIBALELE (LONGMARKET) STREET, TURN LEFT INTO BOSHOF STREET, INTO PROFESSOR NYEMBEZI (SYMMONDS) CENTER TAXI RANK AND RETURN TO IXOPO USING THE SAME ROUTE.
12.2	FROM IXOPO TAXI RANK, TURN RIGHT INTO P 312, TURN LEFT TO P23-1 PASSING DONNYBROOK VILLAGE TO BLAZIUS STORE, WITH PICKING & DROPPING OF PASSENGERS AND RETURN TO IXOPO TAXI RANK USING THE SAME ROUTE.
12.3	FROM IXOPO TAXI RANK TURN RIGHT INTO P312 ROAD, AFTER 2KM TURN RIGHT INTO P 22-2 ROAD TO HIGHFLATS AND ABOUT 25KM FROM IXOPO TURN LEFT INTO THE HIGHFLATS TAXI RANK. PICKING-UP AND DROPPING OFF OF PASSENGERS ALONG THE ROUTE. RETURN TO IXOPO USING THE SAME ROUTE AS THE FORWARD ROUTE.
12.4	FROM IXOPO TAXI RANK RIGHT INTO P312 ROAD 1KM TURN LEFT INTO P23-1 ROAD ABOUT 25KM TURN RIGHT INTO P114 ROAD OR ALTERNATIVE ROAD P507 INTO P531 TO HELLA ROAD OR D166 SODO STORE OR D232 GOYINTABA KRALL EMASAMINI. PICKING AND DROPPING PASSENGERS ALONG THE ROUTE. RETURN TO IXOPO USING THE SAME ROUTE
12.5	FROM IXOPO TAXI RANK TURN RIGHT INTO P312 ROAD AFTER 1 KM TURN LEFT INTO P23-1 ROAD AND ALTERNATIVE ROAD TO HLANGANANI,P507,P114,D295. PICKING AND DROPPING OF PASSENGERS ALONG THE ROUTE. RETURN ROUTE TO IXOPO USING THE SAME ROUTE.
12.6	FROM IXOPO TAXI RANK TURN RIGHT INTO P23-1 ROAD AFTER 15KM TURN RIGHT INTO D64 ROAD AND ALTERNATIVE ROAD INTO LUFABA A3394, A3391 AND A3390 INTO LUFABA. PICKING AND DROPPING PASSENGERS ALONG THE ROUTE. RETURN TO IXOPO IS THE SAME ROUTE.
12.7	IXOPO TO MADZIKANE FROM IXOPO TAXI RANK TURN RIGHT INTO P312 ROAD AFTER 1KM TURN LEFT INTO P231 ROAD ABOUT 30KM ON THE P231 ROAD TURN LEFT INTO P122 ROAD AND 6KM INTO P46 ROAD TO P8-3 ROAD TURN LEFT FROM P89 ROAD INTO CREIGHTON VILLAGE (PICKING AND DROPPING OF PASSENGERS), PROCEEDING INTO D141 ROAD TO MADZIKANE LOCATION. PICKING AND DROPPING PASSNGERS ALONG THE ROUTE. RETURN TO IXOPO USING THE SAME ROUTE AS FORWARD ROUTE.
12.8	FROM IXOPO TAXI RANK, TURN RIGHT INTO P312 ROAD AFTER 1KM TURN LEFT INTO P23?1 ROADAMD AFTER ABOUT 30KM TURN LEFT INTO P122 ROAD AFTER ABOUT 8KM ON P122 TURN LEFT INTO D380 ROAD 3KM TURN RIGHT INTO D724 ROAD TO MAHEHLE. PICKING ND DROPPING OF PASSENGERS ALONG THE ROUTE. RETURN TO IXOPO USING THE SAME ROUTE.
12.9	IXOPO TO EMAZABEKWENI TURN RIGHT INTO P312 ROAD FROM P 312 ROAD TURN RIGHT INTO P222 ROAD ABOUT 20KM TURN RIGHT INTO P112 ROAD ABOUT 8KM TURN RIGHT INTO A2350 ROAD OR LEFT INTO D960 ROAD.PICKING AND DROPPING PASSENGERS ALONG THE ROUTE. RETUN TO IXOPO USING THE SAME ROUTE.
12.10	FROM IXOPO TAXI RANK TURN LEFT INTO P312 ROAD TURN INTO P408 ROAD ABOUT 3KM TO THE P5 ROAD TURN RIGHT AND PROCEED ABOUT 10KM AND TURN LEFT INTO P112 ROAD, PROCEED ABOUT 10KM AND TURN LEFT INTO D310 AND D309 ROAD TO NOKWEJA. PICKING AND DROPPING PASSENGERS ALONG THE ROUTE. RETURN TO IXOPO USING THE SAME ROUTE.



transport

Department:
Transport
Province of KwaZulu-Natal

GAZETTE

LGKZNG23-2018-SEP

REGION: ALL

12.11	FROM IXOPO TAXI RANK, TURN RIGHT INTO P312 ROAD AND TURN LEFT INTO P23-1 ROAD ABOUT 40KM TURN RIGHT INTO D308 AND 5KM TURN LEFT INTO D818 TO SANDANEZWE FARM. NO PICKING AND DROPPING PASSENGERS ALONG THE ROUTE. RETURN TO IXOPO USING THE SAME ROUTE.
12.12	FROM IXOPO TAXI RANK TO POINTS WITH THE PROVINCE OF KWAZULU-NATAL ONLY. NO PICKING UP OR SETTING DOWN OF PASSENGERS EN ROUTE.
12.13	FROM IXOPO TAXI RANK TURN RIGHT INTO P312 AFTER 1KM TURN LEFT INTO R56 CROSSING UMKOMAAS RIVER BRIDGE INTO RICHMOND AND PROCEED TO SHEPTONE STREET AND NELSON STREET TAXI RANKS. NO PICKING AND DROPPING PASSENGERS ALONG THE ROUTE. RETURN TO IXOPO USING THE SAME ROUTE.
12.14	IXOPO TAXI RANK TO DURBAN. FROM IXOPO RANK, TURN RIGHT INTO P312 ROAD, TURN TO LEFT P5-2 ROAD (R 56) CROSSING UMKOMAAS RIVER BRIDGE; PASS RICHMOND, THORNVILLE INTO DURBAN ROAD, INTO N3, PASS TOLLGATE, INTO OLD DUTCH ROAD, LEFT INTO MARKET STREET, PASS BEREIA RAILWAY STATION, LEFT INTO WEST STREET, LEFT INTO BROOK STREET RANK 68B. OFFLOAD LOAD AND RETURN ALONG FORWARD ROUTE IN REVERSE.
12.15	FROM IXOPO TAXI RANK TURN THE LEFT INTO P312 ROAD AFTER 2KM TURN INTO P408 ROAD AND TURN RIGHT INTO P5-1 ROAD AND PROCEED AND TUN LEFT INTO UMZIMKULU TAXI RANK. PICKING AND DROPPING OF PASSENGERS ALONG THE ROUTE. RETURN ROUTE TO IXOPO USING THE SAME ROUTE



transport

Department:
Transport
Province of KwaZulu-Natal

GAZETTE

LGKZNG23-2018-SEP

REGION: ALL

1) Application Number: APP0098422	2) Gazette Number: LGKZNG23-2018-SEP
3) Applicant: N PARTHAB ID NO. 7904265155081 Association: TRENANCE PARK MINIBUS TAXI ASSOCIATION	4) Applicant Address: 49 PALM STREET VERULAM KWAZULUNATAL 4340
5) Existing Licence Holder: NOT APPLICABLE ID NO. NOT APPLICABLE	6) Existing Licence Holder Address: NOT APPLICABLE
7) Type of application: ADD AUTHORISATIONS/ROUTES	8) Operating Licence Number: LGKZN1403000342
9) Vehicle Type: MINIBUS	10) 1 X 15 (SEATED) + 0 (STANDING)
11) Region: GREATER NORTH	
12.1	<p>FORWARD TRIP</p> <p>FROM RANK NO.126 MOSS STREET RIGHT TO WICK STREET, PICK UP PASSENGERS, INTO JABU NGCOBO ROAD, PICK UP PASSENGERS, RIGHT TO OCEAN DRIVE WAVE, PICK UP PASSENGERS, LEFT TO OCEAN OYSTER LANE, PICK UP PASSENGERS, LEFT TO NEW DEVELOPMENT ROAD NO.610417, PICK UP PASSENGERS, LEFT TO ROAD 610413, PICK UP PASSENGERS, AND RETURN BACK ON ROAD 610413, LEFT TO R610414, PICK UP PASSENGERS, RIGHT TO R610417 RETURN WITH R610417, LEFT TO R61014, PICK UP PASSENGERS, RIGHT TO R610417, PICK UP PASSENGERS, LEFT TO R610418, PICK UP PASSENGERS AND RETURN ON R610418, RIGHT TO R610414, PICK UP PASSENGERS, LEFT TO JABU NGCOBO ROAD, PICK UP PASSENGERS, RIGHT TO R102, BECOMES M41, LEFT TO M4, BECOMES FLORENCE NZAMA, RIGHT TO BRAM FISCHER STREET (DROP OFF PASSENGERS), INTO DAVID WEBSTER STREET, LEFT TO CROSS STREET RIGHT TO THE TAXI RANK IN DR GOONAM STREET.</p> <p>RETURN TRIP</p> <p>FROM DR GOONAM STREET, LEFT TO JOE SLOVO STREET, RIGHT TO JOHANNES NKOSI STREET BECOMING KE MASINGA STREET LEFT TO M4, LEFT TO M41, BECOMES R102 RIGHT TO WICK STREET LEFT TO MOSS STREET TAXI RANK 126.</p>



transport

Department:
Transport
Province of KwaZulu-Natal

GAZETTE

LGKZNG23-2018-SEP

REGION: ALL

1) Application Number: APP0098706	2) Gazette Number: LGKZNG23-2018-SEP
3) Applicant: PT NGWENYA ID NO. 6803126161083 Association: KWA-MASHU TAXI OWNERS ASSOCIATION	4) Applicant Address: K100 MPANGELE RD KWA-MASHU, DURBAN KWAZULU NATAL 4360
5) Existing Licence Holder: NOT APPLICABLE ID NO. NOT APPLICABLE	6) Existing Licence Holder Address: NOT APPLICABLE
7) Type of application: ADD AUTHORISATIONS/ROUTES	8) Operating Licence Number: LGKZN1403000392
9) Vehicle Type: MINIBUS	10) 1 X 15 (SEATED) + 0 (STANDING)
11) Region: GREATER NORTH	
12.1	<p>KWAMASHU TAXI RANK TO LA LUCIA MALL</p> <p>FROM KWAMASHU TAXI RANK, RIGHT TO MALANDELA ROAD, PICK AND SET DOWN PASSENGERS, RIGHT TO QUEEN NANDI DRIVE, PICK AND SET DOWN PASSENGERS, LEFT TO DUMISANI MAKHAYE DRIVE, RIGHT TO OLD NORTH COAST ROAD, LEFT TO SNEEZE WOOD LANE, RIGHT TO GLEN ANIL STREET, LEFT TO SAGE WOOD WAY, RIGHT TO UMHLANGA ROCKS DRIVE, LEFT TO ADDISON DRIVE, LEFT TO WILLIAM CAMPBELL DRIVE, INTO LA LUCIA MALL TAXI RANK AND RETURN TO KWAMASHU TAXI RANK ON THE SAME ROUTE.</p>
12.2	<p>KWAMASHU TAXI RANK TO EFFINGHAM INDUSTRIAL</p> <p>FROM KWAMASHU TAXI RANK, RIGHT TO MALANDELA ROAD, PICK UP AND SET DOWN PASSENGERS, RIGHT TO QUEEN NANDI DRIVE, PICK AND SET DOWN PASSENGERS, LEFT TO KUBU AVENUE, RIGHT TO HIPPO PARK AVENUE, PICK AND SET DOWN PASSENGERS, LEFT TO ISLE CIRCLE, PICK AND SET DOWN PASSENGERS, LEFT TO PRINCE MHLANGANA ROAD, RETURN ON PRINCE MHLANGANA ROAD, PICK AND SET DOWN PASSENGERS INTO COROBRICK ROAD, LEFT TO QUEEN NANDI DRIVE, LEFT TO QUARRY PARK, RETURN ON QUARRY PARK INTO IMVUBU PARK, PICK AND SET DOWN PASSENGERS, RETURN ON IMVUBU PARK, LEFT TO QUEEN NANDI DRIVE AND RETURN TO KWAMASHU TAXI RANK ON THE SAME ROUTE.</p> <p>NOTE: PASSENGERS ARE SET DOWN ON THEIR RESPECTIVE WORK PLACES AND RETURN TO KWAMASHU TAXI RANK.</p>
12.3	<p>KWAMASHU TAXI RANK TO ETHEKWINI HOSPITAL</p> <p>FROM KWAMASHU TAXI RANK RIGHT TO MALANDELA ROAD PICK AND SET DOWN PASSENGERS, RIGHT TO QUEEN NANDI DRIVE PICK AND SET DOWN PASSENGERS, RIGHT TO MUSA DLADLA ROAD, NO PICKING OF PASSENGERS, LEFT TO ETHEKWINI HOSPITAL PICK AND SET DOWN PASSENGERS AND RETURN TO KWAMASHU TAXI RANK ON THE SAME ROUTE.</p> <p>NOTE: PASSENGERS ARE SET DOWN AND RETURN ON THE SAME ROUTE.</p>
12.4	<p>KWAMASHU TAXI RANK TO CORNUBIA</p> <p>FROM KWAMASHU TAXI RANK, RIGHT TO MALANDELA ROAD, PICK AND SET DOWN PASSENGERS, RIGHT TO QUEEN NANDI DRIVE, PICK AND SET DOWN PASSENGERS, LEFT TO DUMISANI MAKHAYE DRIVE, DUMISANI MAKHAYE BECOMES R102 (CHRIS HANI ROAD), RIGHT TO SIPHOSETHU ROAD, LEFT TO FLANDERS DRIVE INTO CORNUBIA TAXI RANK AND RETURN TO KWAMASHU TAXI RANK ON THE SAME ROUTE.</p>
12.5	<p>KWAMASHU TAXI RANK TO GATEWAY</p> <p>FROM KWAMASHU TAXI RANK, RIGHT TO MALANDELA ROAD, PICK AND SET DOWN PASSENGERS, RIGHT TO QUEEN NANDI DRIVE, PICK AND SET DOWN PASSENGERS, LEFT TO DUMISANI MAKHAYE DRIVE, RIGHT TO OLD NORTH COAST ROAD, LEFT TO SNEEZE WOOD LANE, RIGHT TO GLEN ANIL STREET, LEFT TO SAGE WOOD LANE, LEFT TO UMHLANGA ROCKS DRIVE, INTO GATEWAY MALL TAXI RANK AND RETURN TO KWAMASHU TAXI RANK ON THE SAME ROUTE.</p>



transport

Department:
Transport
Province of KwaZulu-Natal

GAZETTE

LGKZNG23-2018-SEP

REGION: ALL

12.6	<p>KWAMASHU TAXI RANK TO UMHLANGA (TANAGER WAY TAXI RANK)</p> <p>FROM KWAMASHU TAXI RANK, RIGHT TO MALANDELA ROAD, PICK AND SET DOWN PASSENGERS, RIGHT TO QUEEN NANDI DRIVE, PICK AND SET DOWN PASSENGERS, LEFT TO DUMISANI MAKHAYE DRIVE, RIGHT TO OLD NORTH COAST ROAD, LEFT TO SNEEZE WOOD LANE, RIGHT TO GLEN ANIL STREET, LEFT TO SAGE WOOD LANE, LEFT TO UMHLANGA ROCKS DRIVE, LEFT TO LAGOON DRIVE, INTO TANAGER WAY TAXI RANK (UMHLANGA) AND RETURN TO KWAMASHU TAXI RANK ON THE SAME ROUTE.</p>
12.7	<p>KWAMASHU TAXI RANK TO NEWLANDS</p> <p>FROM KWAMASHU TAXI RANK, LEFT TO MALANDELA ROAD, PICK AND SET DOWN PASSENGERS, MALANDELA ROAD BECOMES INANDA ROAD, NO PICKING OF PASSENGERS, RIGHT TO BRIARDALE ROAD, LEFT TO HILLDALE DRIVE, RIGHT TO NEWLANDS WEST DRIVE, PICK AND SET DOWN PASSENGERS, RETURN ON NEWLANDS WEST DRIVE, RIGHT TO HILLGROVE DRIVE, PICK AND SET DOWN PASSNEGERS AND RETURN ON HILLGROVE DRIVE, RIGHT TO NEWLANDS WEST DRIVE, LEFT TO INAND ROAD, INANDA ROAD BECOMES MALANDELA ROAD, RIGHT TO KWAMASHU TAXI RANK.</p>
12.8	<p>KWAMASHU TAXI RANK TO PINETOWN</p> <p>FROM KWAMASHU TAXI RANK, LEFT TO MALANDELA ROAD, PICK AND SET DOWN PASSENGERS, RIGHT TO DUMISANI MAKHAYE DRIVE, NO PICKING AND SETTING DOWN OF PASSENGERS, RIGHT TO SHEPSTONE ROAD (QASHANA KHUZWAYO ROAD), RIGHT TO CROMPTON STREET, RIGHT TO KINGS STREET, LEFT TO ANDERSON STREET INTO ANDERSON TAXI RANK AND RETURN ON THE SAME ROUTE.</p>



transport

Department:
Transport
Province of KwaZulu-Natal

GAZETTE

LGKZNG23-2018-SEP

REGION: ALL

1) Application Number: APP0098708	2) Gazette Number: LGKZNG23-2018-SEP
3) Applicant: PT NGWENYA ID NO. 6803126161083 Association: KWA-MASHU TAXI OWNERS ASSOCIATION	4) Applicant Address: K100 MPANGELE RD KWA-MASHU, DURBAN KWAZULU NATAL 4360
5) Existing Licence Holder: NOT APPLICABLE ID NO. NOT APPLICABLE	6) Existing Licence Holder Address: NOT APPLICABLE
7) Type of application: ADD AUTHORISATIONS/ROUTES	8) Operating Licence Number: LGKZN1403000024
9) Vehicle Type: MINIBUS	10) 1 X 15 (SEATED) + 0 (STANDING)
11) Region: GREATER NORTH	
12.1	<p>KWAMASHU TAXI RANK TO LA LUCIA MALL</p> <p>FROM KWAMASHU TAXI RANK, RIGHT TO MALANDELA ROAD, PICK AND SET DOWN PASSENGERS, RIGHT TO QUEEN NANDI DRIVE, PICK AND SET DOWN PASSENGERS, LEFT TO DUMISANI MAKHAYE DRIVE, RIGHT TO OLD NORTH COAST ROAD, LEFT TO SNEEZE WOOD LANE, RIGHT TO GLEN ANIL STREET, LEFT TO SAGE WOOD WAY, RIGHT TO UMHLANGA ROCKS DRIVE, LEFT TO ADDISON DRIVE, LEFT TO WILLIAM CAMPBELL DRIVE, INTO LA LUCIA MALL TAXI RANK AND RETURN TO KWAMASHU TAXI RANK ON THE SAME ROUTE.</p>
12.2	<p>KWAMASHU TAXI RANK TO EFFINGHAM INDUSTRIAL</p> <p>FROM KWAMASHU TAXI RANK, RIGHT TO MALANDELA ROAD, PICK UP AND SET DOWN PASSENGERS, RIGHT TO QUEEN NANDI DRIVE, PICK AND SET DOWN PASSENGERS, LEFT TO KUBU AVENUE, RIGHT TO HIPPO PARK AVENUE, PICK AND SET DOWN PASSENGERS, LEFT TO ISLE CIRCLE, PICK AND SET DOWN PASSENGERS, LEFT TO PRINCE MHLANGANA ROAD, RETURN ON PRINCE MHLANGANA ROAD, PICK AND SET DOWN PASSENGERS INTO COROBRICK ROAD, LEFT TO QUEEN NANDI DRIVE, LEFT TO QUARRY PARK, RETURN ON QUARRY PARK INTO IMVUBU PARK, PICK AND SET DOWN PASSENGERS, RETURN ON IMVUBU PARK, LEFT TO QUEEN NANDI DRIVE AND RETURN TO KWAMASHU TAXI RANK ON THE SAME ROUTE.</p> <p>NOTE: PASSENGERS ARE SET DOWN ON THEIR RESPECTIVE WORK PLACES AND RETURN TO KWAMASHU TAXI RANK.</p>
12.3	<p>KWAMASHU TAXI RANK TO ETHEKWINI HOSPITAL</p> <p>FROM KWAMASHU TAXI RANK RIGHT TO MALANDELA ROAD PICK AND SET DOWN PASSENGERS, RIGHT TO QUEEN NANDI DRIVE PICK AND SET DOWN PASSENGERS, RIGHT TO MUSA DLADLA ROAD, NO PICKING OF PASSENGERS, LEFT TO ETHEKWINI HOSPITAL PICK AND SET DOWN PASSENGERS AND RETURN TO KWAMASHU TAXI RANK ON THE SAME ROUTE.</p> <p>NOTE: PASSENGERS ARE SET DOWN AND RETURN ON THE SAME ROUTE.</p>
12.4	<p>KWAMASHU TAXI RANK TO CORNUBIA</p> <p>FROM KWAMASHU TAXI RANK, RIGHT TO MALANDELA ROAD, PICK AND SET DOWN PASSENGERS, RIGHT TO QUEEN NANDI DRIVE, PICK AND SET DOWN PASSENGERS, LEFT TO DUMISANI MAKHAYE DRIVE, DUMISANI MAKHAYE BECOMES R102 (CHRIS HANI ROAD), RIGHT TO SIPHOSETHU ROAD, LEFT TO FLANDERS DRIVE INTO CORNUBIA TAXI RANK AND RETURN TO KWAMASHU TAXI RANK ON THE SAME ROUTE.</p>
12.5	<p>KWAMASHU TAXI RANK TO GATEWAY</p> <p>FROM KWAMASHU TAXI RANK, RIGHT TO MALANDELA ROAD, PICK AND SET DOWN PASSENGERS, RIGHT TO QUEEN NANDI DRIVE, PICK AND SET DOWN PASSENGERS, LEFT TO DUMISANI MAKHAYE DRIVE, RIGHT TO OLD NORTH COAST ROAD, LEFT TO SNEEZE WOOD LANE, RIGHT TO GLEN ANIL STREET, LEFT TO SAGE WOOD LANE, LEFT TO UMHLANGA ROCKS DRIVE, INTO GATEWAY MALL TAXI RANK AND RETURN TO KWAMASHU TAXI RANK ON THE SAME ROUTE.</p>



transport

Department:
Transport
Province of KwaZulu-Natal

GAZETTE

LGKZNG23-2018-SEP

REGION: ALL

12.6	<p>KWAMASHU TAXI RANK TO UMHLANGA (TANAGER WAY TAXI RANK)</p> <p>FROM KWAMASHU TAXI RANK, RIGHT TO MALANDELA ROAD, PICK AND SET DOWN PASSENGERS, RIGHT TO QUEEN NANDI DRIVE, PICK AND SET DOWN PASSENGERS, LEFT TO DUMISANI MAKHAYE DRIVE, RIGHT TO OLD NORTH COAST ROAD, LEFT TO SNEEZE WOOD LANE, RIGHT TO GLEN ANIL STREET, LEFT TO SAGE WOOD LANE, LEFT TO UMHLANGA ROCKS DRIVE, LEFT TO LAGOON DRIVE, INTO TANAGER WAY TAXI RANK (UMHLANGA) AND RETURN TO KWAMASHU TAXI RANK ON THE SAME ROUTE.</p>
12.7	<p>KWAMASHU TAXI RANK TO NEWLANDS</p> <p>FROM KWAMASHU TAXI RANK, LEFT TO MALANDELA ROAD, PICK AND SET DOWN PASSENGERS, MALANDELA ROAD BECOMES INANDA ROAD, NO PICKING OF PASSENGERS, RIGHT TO BRIARDALE ROAD, LEFT TO HILLDALE DRIVE, RIGHT TO NEWLANDS WEST DRIVE, PICK AND SET DOWN PASSENGERS, RETURN ON NEWLANDS WEST DRIVE, RIGHT TO HILLGROVE DRIVE, PICK AND SET DOWN PASSNEGERS AND RETURN ON HILLGROVE DRIVE, RIGHT TO NEWLANDS WEST DRIVE, LEFT TO INAND ROAD, INANDA ROAD BECOMES MALANDELA ROAD, RIGHT TO KWAMASHU TAXI RANK.</p>
12.8	<p>KWAMASHU TAXI RANK TO PINETOWN</p> <p>FROM KWAMASHU TAXI RANK, LEFT TO MALANDELA ROAD, PICK AND SET DOWN PASSENGERS, RIGHT TO DUMISANI MAKHAYE DRIVE, NO PICKING AND SETTING DOWN OF PASSENGERS, RIGHT TO SHEPSTONE ROAD (QASHANA KHUZWAYO ROAD), RIGHT TO CROMPTON STREET, RIGHT TO KINGS STREET, LEFT TO ANDERSON STREET INTO ANDERSON TAXI RANK AND RETURN ON THE SAME ROUTE.</p>



transport

Department:
Transport
Province of KwaZulu-Natal

GAZETTE

LGKZNG23-2018-SEP

REGION: ALL

1) Application Number: APP0098738	2) Gazette Number: LGKZNG23-2018-SEP
3) Applicant: MV SIBISI ID NO. 4912250946086 Association: KWA-MASHU TAXI OWNERS ASSOCIATION	4) Applicant Address: E533 SITEKU ROAD KWAMASHU DURBAN KWA-ZULU NATAL 4360
5) Existing Licence Holder: NOT APPLICABLE ID NO. NOT APPLICABLE	6) Existing Licence Holder Address: NOT APPLICABLE
7) Type of application: ADD AUTHORISATIONS/ROUTES	8) Operating Licence Number: LGKZN1403001354
9) Vehicle Type: MINIBUS	10) 1 X 15 (SEATED) + 0 (STANDING)
11) Region: GREATER NORTH	
12.1	<p>KWAMASHU TAXI RANK TO LA LUCIA MALL</p> <p>FROM KWAMASHU TAXI RANK, RIGHT TO MALANDELA ROAD, PICK AND SET DOWN PASSENGERS, RIGHT TO QUEEN NANDI DRIVE, PICK AND SET DOWN PASSENGERS, LEFT TO DUMISANI MAKHAYE DRIVE, RIGHT TO OLD NORTH COAST ROAD, LEFT TO SNEEZE WOOD LANE, RIGHT TO GLEN ANIL STREET, LEFT TO SAGE WOOD WAY, RIGHT TO UMHLANGA ROCKS DRIVE, LEFT TO ADDISON DRIVE, LEFT TO WILLIAM CAMPBELL DRIVE, INTO LA LUCIA MALL TAXI RANK AND RETURN TO KWAMASHU TAXI RANK ON THE SAME ROUTE.</p>
12.2	<p>KWAMASHU TAXI RANK TO EFFINGHAM INDUSTRIAL</p> <p>FROM KWAMASHU TAXI RANK, RIGHT TO MALANDELA ROAD, PICK UP AND SET DOWN PASSENGERS, RIGHT TO QUEEN NANDI DRIVE, PICK AND SET DOWN PASSENGERS, LEFT TO KUBU AVENUE, RIGHT TO HIPPO PARK AVENUE, PICK AND SET DOWN PASSENGERS, LEFT TO ISLE CIRCLE, PICK AND SET DOWN PASSENGERS, LEFT TO PRINCE MHLANGANA ROAD, RETURN ON PRINCE MHLANGANA ROAD, PICK AND SET DOWN PASSENGERS INTO COROBRICK ROAD, LEFT TO QUEEN NANDI DRIVE, LEFT TO QUARRY PARK, RETURN ON QUARRY PARK INTO IMVUBU PARK, PICK AND SET DOWN PASSENGERS, RETURN ON IMVUBU PARK, LEFT TO QUEEN NANDI DRIVE AND RETURN TO KWAMASHU TAXI RANK ON THE SAME ROUTE.</p> <p>NOTE: PASSENGERS ARE SET DOWN ON THEIR RESPECTIVE WORK PLACES AND RETURN TO KWAMASHU TAXI RANK.</p>
12.3	<p>KWAMASHU TAXI RANK TO ETHEKWINI HOSPITAL</p> <p>FROM KWAMASHU TAXI RANK RIGHT TO MALANDELA ROAD PICK AND SET DOWN PASSENGERS, RIGHT TO QUEEN NANDI DRIVE PICK AND SET DOWN PASSENGERS, RIGHT TO MUSA DLADLA ROAD, NO PICKING OF PASSENGERS, LEFT TO ETHEKWINI HOSPITAL PICK AND SET DOWN PASSENGERS AND RETURN TO KWAMASHU TAXI RANK ON THE SAME ROUTE.</p> <p>NOTE: PASSENGERS ARE SET DOWN AND RETURN ON THE SAME ROUTE.</p>
12.4	<p>KWAMASHU TAXI RANK TO CORNUBIA</p> <p>FROM KWAMASHU TAXI RANK, RIGHT TO MALANDELA ROAD, PICK AND SET DOWN PASSENGERS, RIGHT TO QUEEN NANDI DRIVE, PICK AND SET DOWN PASSENGERS, LEFT TO DUMISANI MAKHAYE DRIVE, DUMISANI MAKHAYE BECOMES R102 (CHRIS HANI ROAD), RIGHT TO SIPHOSETHU ROAD, LEFT TO FLANDERS DRIVE INTO CORNUBIA TAXI RANK AND RETURN TO KWAMASHU TAXI RANK ON THE SAME ROUTE.</p>
12.5	<p>KWAMASHU TAXI RANK TO GATEWAY</p> <p>FROM KWAMASHU TAXI RANK, RIGHT TO MALANDELA ROAD, PICK AND SET DOWN PASSENGERS, RIGHT TO QUEEN NANDI DRIVE, PICK AND SET DOWN PASSENGERS, LEFT TO DUMISANI MAKHAYE DRIVE, RIGHT TO OLD NORTH COAST ROAD, LEFT TO SNEEZE WOOD LANE, RIGHT TO GLEN ANIL STREET, LEFT TO SAGE WOOD LANE, LEFT TO UMHLANGA ROCKS DRIVE, INTO GATEWAY MALL TAXI RANK AND RETURN TO KWAMASHU TAXI RANK ON THE SAME ROUTE.</p>



transport

Department:
Transport
Province of KwaZulu-Natal

GAZETTE

LGKZNG23-2018-SEP

REGION: ALL

12.6	<p>KWAMASHU TAXI RANK TO UMHLANGA (TANAGER WAY TAXI RANK)</p> <p>FROM KWAMASHU TAXI RANK, RIGHT TO MALANDELA ROAD, PICK AND SET DOWN PASSENGERS, RIGHT TO QUEEN NANDI DRIVE, PICK AND SET DOWN PASSENGERS, LEFT TO DUMISANI MAKHAYE DRIVE, RIGHT TO OLD NORTH COAST ROAD, LEFT TO SNEEZE WOOD LANE, RIGHT TO GLEN ANIL STREET, LEFT TO SAGE WOOD LANE, LEFT TO UMHLANGA ROCKS DRIVE, LEFT TO LAGOON DRIVE, INTO TANAGER WAY TAXI RANK (UMHLANGA) AND RETURN TO KWAMASHU TAXI RANK ON THE SAME ROUTE.</p>
12.7	<p>KWAMASHU TAXI RANK TO NEWLANDS</p> <p>FROM KWAMASHU TAXI RANK, LEFT TO MALANDELA ROAD, PICK AND SET DOWN PASSENGERS, MALANDELA ROAD BECOMES INANDA ROAD, NO PICKING OF PASSENGERS, RIGHT TO BRIARDALE ROAD, LEFT TO HILLDALE DRIVE, RIGHT TO NEWLANDS WEST DRIVE, PICK AND SET DOWN PASSENGERS, RETURN ON NEWLANDS WEST DRIVE, RIGHT TO HILLGROVE DRIVE, PICK AND SET DOWN PASSNEGERS AND RETURN ON HILLGROVE DRIVE, RIGHT TO NEWLANDS WEST DRIVE, LEFT TO INAND ROAD, INANDA ROAD BECOMES MALANDELA ROAD, RIGHT TO KWAMASHU TAXI RANK.</p>
12.8	<p>KWAMASHU TAXI RANK TO PINETOWN</p> <p>FROM KWAMASHU TAXI RANK, LEFT TO MALANDELA ROAD, PICK AND SET DOWN PASSENGERS, RIGHT TO DUMISANI MAKHAYE DRIVE, NO PICKING AND SETTING DOWN OF PASSENGERS, RIGHT TO SHEPSTONE ROAD (QASHANA KHUZWAYO ROAD), RIGHT TO CROMPTON STREET, RIGHT TO KINGS STREET, LEFT TO ANDERSON STREET INTO ANDERSON TAXI RANK AND RETURN ON THE SAME ROUTE.</p>



transport

Department:
Transport
Province of KwaZulu-Natal

GAZETTE

LGKZNG23-2018-SEP

REGION: ALL

1) Application Number: APP0098752	2) Gazette Number: LGKZNG23-2018-SEP
3) Applicant: JZ NDULI ID NO. 6804195480081 Association: KWA-MASHU TAXI OWNERS ASSOCIATION	4) Applicant Address: D 1469 INGOME ROAD P O KWAMASHU, DURBAN KWA ZULU NATAL 4360
5) Existing Licence Holder: NOT APPLICABLE ID NO. NOT APPLICABLE	6) Existing Licence Holder Address: NOT APPLICABLE
7) Type of application: ADD AUTHORISATIONS/ROUTES	8) Operating Licence Number: LGKZN1403000714
9) Vehicle Type: MINIBUS	10) 1 X 14 (SEATED) + 0 (STANDING)
11) Region: GREATER NORTH	
12.1	<p>KWAMASHU TAXI RANK TO LA LUCIA MALL</p> <p>FROM KWAMASHU TAXI RANK, RIGHT TO MALANDELA ROAD, PICK AND SET DOWN PASSENGERS, RIGHT TO QUEEN NANDI DRIVE, PICK AND SET DOWN PASSENGERS, LEFT TO DUMISANI MAKHAYE DRIVE, RIGHT TO OLD NORTH COAST ROAD, LEFT TO SNEEZE WOOD LANE, RIGHT TO GLEN ANIL STREET, LEFT TO SAGE WOOD WAY, RIGHT TO UMHLANGA ROCKS DRIVE, LEFT TO ADDISON DRIVE, LEFT TO WILLIAM CAMPBELL DRIVE, INTO LA LUCIA MALL TAXI RANK AND RETURN TO KWAMASHU TAXI RANK ON THE SAME ROUTE.</p>
12.2	<p>KWAMASHU TAXI RANK TO EFFINGHAM INDUSTRIAL</p> <p>FROM KWAMASHU TAXI RANK, RIGHT TO MALANDELA ROAD, PICK UP AND SET DOWN PASSENGERS, RIGHT TO QUEEN NANDI DRIVE, PICK AND SET DOWN PASSENGERS, LEFT TO KUBU AVENUE, RIGHT TO HIPPO PARK AVENUE, PICK AND SET DOWN PASSENGERS, LEFT TO ISLE CIRCLE, PICK AND SET DOWN PASSENGERS, LEFT TO PRINCE MHLANGANA ROAD, RETURN ON PRINCE MHLANGANA ROAD, PICK AND SET DOWN PASSENGERS INTO COROBRICK ROAD, LEFT TO QUEEN NANDI DRIVE, LEFT TO QUARRY PARK, RETURN ON QUARRY PARK INTO IMVUBU PARK, PICK AND SET DOWN PASSENGERS, RETURN ON IMVUBU PARK, LEFT TO QUEEN NANDI DRIVE AND RETURN TO KWAMASHU TAXI RANK ON THE SAME ROUTE.</p> <p>NOTE: PASSENGERS ARE SET DOWN ON THEIR RESPECTIVE WORK PLACES AND RETURN TO KWAMASHU TAXI RANK.</p>
12.3	<p>KWAMASHU TAXI RANK TO ETHEKWINI HOSPITAL</p> <p>FROM KWAMASHU TAXI RANK RIGHT TO MALANDELA ROAD PICK AND SET DOWN PASSENGERS, RIGHT TO QUEEN NANDI DRIVE PICK AND SET DOWN PASSENGERS, RIGHT TO MUSA DLADLA ROAD, NO PICKING OF PASSENGERS, LEFT TO ETHEKWINI HOSPITAL PICK AND SET DOWN PASSENGERS AND RETURN TO KWAMASHU TAXI RANK ON THE SAME ROUTE.</p> <p>NOTE: PASSENGERS ARE SET DOWN AND RETURN ON THE SAME ROUTE.</p>
12.4	<p>KWAMASHU TAXI RANK TO CORNUBIA</p> <p>FROM KWAMASHU TAXI RANK, RIGHT TO MALANDELA ROAD, PICK AND SET DOWN PASSENGERS, RIGHT TO QUEEN NANDI DRIVE, PICK AND SET DOWN PASSENGERS, LEFT TO DUMISANI MAKHAYE DRIVE, DUMISANI MAKHAYE BECOMES R102 (CHRIS HANI ROAD), RIGHT TO SIPHOSETHU ROAD, LEFT TO FLANDERS DRIVE INTO CORNUBIA TAXI RANK AND RETURN TO KWAMASHU TAXI RANK ON THE SAME ROUTE.</p>
12.5	<p>KWAMASHU TAXI RANK TO GATEWAY</p> <p>FROM KWAMASHU TAXI RANK, RIGHT TO MALANDELA ROAD, PICK AND SET DOWN PASSENGERS, RIGHT TO QUEEN NANDI DRIVE, PICK AND SET DOWN PASSENGERS, LEFT TO DUMISANI MAKHAYE DRIVE, RIGHT TO OLD NORTH COAST ROAD, LEFT TO SNEEZE WOOD LANE, RIGHT TO GLEN ANIL STREET, LEFT TO SAGE WOOD LANE, LEFT TO UMHLANGA ROCKS DRIVE, INTO GATEWAY MALL TAXI RANK AND RETURN TO KWAMASHU TAXI RANK ON THE SAME ROUTE.</p>



transport

Department:
Transport
Province of KwaZulu-Natal

GAZETTE

LGKZNG23-2018-SEP

REGION: ALL

12.6	<p>KWAMASHU TAXI RANK TO UMHLANGA (TANAGER WAY TAXI RANK)</p> <p>FROM KWAMASHU TAXI RANK, RIGHT TO MALANDELA ROAD, PICK AND SET DOWN PASSENGERS, RIGHT TO QUEEN NANDI DRIVE, PICK AND SET DOWN PASSENGERS, LEFT TO DUMISANI MAKHAYE DRIVE, RIGHT TO OLD NORTH COAST ROAD, LEFT TO SNEEZE WOOD LANE, RIGHT TO GLEN ANIL STREET, LEFT TO SAGE WOOD LANE, LEFT TO UMHLANGA ROCKS DRIVE, LEFT TO LAGOON DRIVE, INTO TANAGER WAY TAXI RANK (UMHLANGA) AND RETURN TO KWAMASHU TAXI RANK ON THE SAME ROUTE.</p>
12.7	<p>KWAMASHU TAXI RANK TO NEWLANDS</p> <p>FROM KWAMASHU TAXI RANK, LEFT TO MALANDELA ROAD, PICK AND SET DOWN PASSENGERS, MALANDELA ROAD BECOMES INANDA ROAD, NO PICKING OF PASSENGERS, RIGHT TO BRIARDALE ROAD, LEFT TO HILLDALE DRIVE, RIGHT TO NEWLANDS WEST DRIVE, PICK AND SET DOWN PASSENGERS, RETURN ON NEWLANDS WEST DRIVE, RIGHT TO HILLGROVE DRIVE, PICK AND SET DOWN PASSNEGERS AND RETURN ON HILLGROVE DRIVE, RIGHT TO NEWLANDS WEST DRIVE, LEFT TO INAND ROAD, INANDA ROAD BECOMES MALANDELA ROAD, RIGHT TO KWAMASHU TAXI RANK.</p>
12.8	<p>KWAMASHU TAXI RANK TO PINETOWN</p> <p>FROM KWAMASHU TAXI RANK, LEFT TO MALANDELA ROAD, PICK AND SET DOWN PASSENGERS, RIGHT TO DUMISANI MAKHAYE DRIVE, NO PICKING AND SETTING DOWN OF PASSENGERS, RIGHT TO SHEPSTONE ROAD (QASHANA KHUZWAYO ROAD), RIGHT TO CROMPTON STREET, RIGHT TO KINGS STREET, LEFT TO ANDERSON STREET INTO ANDERSON TAXI RANK AND RETURN ON THE SAME ROUTE.</p>



transport

Department:
Transport
Province of KwaZulu-Natal

GAZETTE

LGKZNG23-2018-SEP

REGION: ALL

1) Application Number: APP0098754	2) Gazette Number: LGKZNG23-2018-SEP
3) Applicant: M BIYELA ID NO. 7206275654081 Association: KWA-MASHU TAXI OWNERS ASSOCIATION	4) Applicant Address: G 141 MBONAMBI ROAD KWAMASHU 4360
5) Existing Licence Holder: NOT APPLICABLE ID NO. NOT APPLICABLE	6) Existing Licence Holder Address: NOT APPLICABLE
7) Type of application: ADD AUTHORISATIONS/ROUTES	8) Operating Licence Number: LGKZN1403000553
9) Vehicle Type: MINIBUS	10) 1 X 13 (SEATED) + 0 (STANDING)
11) Region: GREATER NORTH	
12.1	<p>KWAMASHU TAXI RANK TO LA LUCIA MALL</p> <p>FROM KWAMASHU TAXI RANK, RIGHT TO MALANDELA ROAD, PICK AND SET DOWN PASSENGERS, RIGHT TO QUEEN NANDI DRIVE, PICK AND SET DOWN PASSENGERS, LEFT TO DUMISANI MAKHAYE DRIVE, RIGHT TO OLD NORTH COAST ROAD, LEFT TO SNEEZE WOOD LANE, RIGHT TO GLEN ANIL STREET, LEFT TO SAGE WOOD WAY, RIGHT TO UMHLANGA ROCKS DRIVE, LEFT TO ADDISON DRIVE, LEFT TO WILLIAM CAMPBELL DRIVE, INTO LA LUCIA MALL TAXI RANK AND RETURN TO KWAMASHU TAXI RANK ON THE SAME ROUTE.</p>
12.2	<p>KWAMASHU TAXI RANK TO EFFINGHAM INDUSTRIAL</p> <p>FROM KWAMASHU TAXI RANK, RIGHT TO MALANDELA ROAD, PICK UP AND SET DOWN PASSENGERS, RIGHT TO QUEEN NANDI DRIVE, PICK AND SET DOWN PASSENGERS, LEFT TO KUBU AVENUE, RIGHT TO HIPPO PARK AVENUE, PICK AND SET DOWN PASSENGERS, LEFT TO ISLE CIRCLE, PICK AND SET DOWN PASSENGERS, LEFT TO PRINCE MHLANGANA ROAD, RETURN ON PRINCE MHLANGANA ROAD, PICK AND SET DOWN PASSENGERS INTO COROBRICK ROAD, LEFT TO QUEEN NANDI DRIVE, LEFT TO QUARRY PARK, RETURN ON QUARRY PARK INTO IMVUBU PARK, PICK AND SET DOWN PASSENGERS, RETURN ON IMVUBU PARK, LEFT TO QUEEN NANDI DRIVE AND RETURN TO KWAMASHU TAXI RANK ON THE SAME ROUTE.</p> <p>NOTE: PASSENGERS ARE SET DOWN ON THEIR RESPECTIVE WORK PLACES AND RETURN TO KWAMASHU TAXI RANK.</p>
12.3	<p>KWAMASHU TAXI RANK TO ETHEKWINI HOSPITAL</p> <p>FROM KWAMASHU TAXI RANK RIGHT TO MALANDELA ROAD PICK AND SET DOWN PASSENGERS, RIGHT TO QUEEN NANDI DRIVE PICK AND SET DOWN PASSENGERS, RIGHT TO MUSA DLADLA ROAD, NO PICKING OF PASSENGERS, LEFT TO ETHEKWINI HOSPITAL PICK AND SET DOWN PASSENGERS AND RETURN TO KWAMASHU TAXI RANK ON THE SAME ROUTE.</p> <p>NOTE: PASSENGERS ARE SET DOWN AND RETURN ON THE SAME ROUTE.</p>
12.4	<p>KWAMASHU TAXI RANK TO CORNUBIA</p> <p>FROM KWAMASHU TAXI RANK, RIGHT TO MALANDELA ROAD, PICK AND SET DOWN PASSENGERS, RIGHT TO QUEEN NANDI DRIVE, PICK AND SET DOWN PASSENGERS, LEFT TO DUMISANI MAKHAYE DRIVE, DUMISANI MAKHAYE BECOMES R102 (CHRIS HANI ROAD), RIGHT TO SIPHOSETHU ROAD, LEFT TO FLANDERS DRIVE INTO CORNUBIA TAXI RANK AND RETURN TO KWAMASHU TAXI RANK ON THE SAME ROUTE.</p>
12.5	<p>KWAMASHU TAXI RANK TO GATEWAY</p> <p>FROM KWAMASHU TAXI RANK, RIGHT TO MALANDELA ROAD, PICK AND SET DOWN PASSENGERS, RIGHT TO QUEEN NANDI DRIVE, PICK AND SET DOWN PASSENGERS, LEFT TO DUMISANI MAKHAYE DRIVE, RIGHT TO OLD NORTH COAST ROAD, LEFT TO SNEEZE WOOD LANE, RIGHT TO GLEN ANIL STREET, LEFT TO SAGE WOOD LANE, LEFT TO UMHLANGA ROCKS DRIVE, INTO GATEWAY MALL TAXI RANK AND RETURN TO KWAMASHU TAXI RANK ON THE SAME ROUTE.</p>



transport

Department:
Transport
Province of KwaZulu-Natal

GAZETTE

LGKZNG23-2018-SEP

REGION: ALL

12.6	<p>KWAMASHU TAXI RANK TO UMHLANGA (TANAGER WAY TAXI RANK)</p> <p>FROM KWAMASHU TAXI RANK, RIGHT TO MALANDELA ROAD, PICK AND SET DOWN PASSENGERS, RIGHT TO QUEEN NANDI DRIVE, PICK AND SET DOWN PASSENGERS, LEFT TO DUMISANI MAKHAYE DRIVE, RIGHT TO OLD NORTH COAST ROAD, LEFT TO SNEEZE WOOD LANE, RIGHT TO GLEN ANIL STREET, LEFT TO SAGE WOOD LANE, LEFT TO UMHLANGA ROCKS DRIVE, LEFT TO LAGOON DRIVE, INTO TANAGER WAY TAXI RANK (UMHLANGA) AND RETURN TO KWAMASHU TAXI RANK ON THE SAME ROUTE.</p>
12.7	<p>KWAMASHU TAXI RANK TO NEWLANDS</p> <p>FROM KWAMASHU TAXI RANK, LEFT TO MALANDELA ROAD, PICK AND SET DOWN PASSENGERS, MALANDELA ROAD BECOMES INANDA ROAD, NO PICKING OF PASSENGERS, RIGHT TO BRIARDALE ROAD, LEFT TO HILLDALE DRIVE, RIGHT TO NEWLANDS WEST DRIVE, PICK AND SET DOWN PASSENGERS, RETURN ON NEWLANDS WEST DRIVE, RIGHT TO HILLGROVE DRIVE, PICK AND SET DOWN PASSNEGERS AND RETURN ON HILLGROVE DRIVE, RIGHT TO NEWLANDS WEST DRIVE, LEFT TO INAND ROAD, INANDA ROAD BECOMES MALANDELA ROAD, RIGHT TO KWAMASHU TAXI RANK.</p>
12.8	<p>KWAMASHU TAXI RANK TO PINETOWN</p> <p>FROM KWAMASHU TAXI RANK, LEFT TO MALANDELA ROAD, PICK AND SET DOWN PASSENGERS, RIGHT TO DUMISANI MAKHAYE DRIVE, NO PICKING AND SETTING DOWN OF PASSENGERS, RIGHT TO SHEPSTONE ROAD (QASHANA KHUZWAYO ROAD), RIGHT TO CROMPTON STREET, RIGHT TO KINGS STREET, LEFT TO ANDERSON STREET INTO ANDERSON TAXI RANK AND RETURN ON THE SAME ROUTE.</p>



transport

Department:
Transport
Province of KwaZulu-Natal

GAZETTE

LGKZNG23-2018-SEP

REGION: ALL

1) Application Number: APP0098772	2) Gazette Number: LGKZNG23-2018-SEP
3) Applicant: NC MYENI ID NO. 5410250776081 Association: KWA-MASHU TAXI OWNERS ASSOCIATION	4) Applicant Address: 884 MOUNT ROYAL AVOCA KWAZULU NATAL KWA-ZULU NATAL 4001
5) Existing Licence Holder: NOT APPLICABLE ID NO. NOT APPLICABLE	6) Existing Licence Holder Address: NOT APPLICABLE
7) Type of application: ADD AUTHORISATIONS/ROUTES	8) Operating Licence Number: LGKZN1403000790
9) Vehicle Type: MINIBUS	10) 1 X 15 (SEATED) + 0 (STANDING)
11) Region: GREATER NORTH	
12.1	<p>KWAMASHU TAXI RANK TO LA LUCIA MALL</p> <p>FROM KWAMASHU TAXI RANK, RIGHT TO MALANDELA ROAD, PICK AND SET DOWN PASSENGERS, RIGHT TO QUEEN NANDI DRIVE, PICK AND SET DOWN PASSENGERS, LEFT TO DUMISANI MAKHAYE DRIVE, RIGHT TO OLD NORTH COAST ROAD, LEFT TO SNEEZE WOOD LANE, RIGHT TO GLEN ANIL STREET, LEFT TO SAGE WOOD WAY, RIGHT TO UMHLANGA ROCKS DRIVE, LEFT TO ADDISON DRIVE, LEFT TO WILLIAM CAMPBELL DRIVE, INTO LA LUCIA MALL TAXI RANK AND RETURN TO KWAMASHU TAXI RANK ON THE SAME ROUTE.</p>
12.2	<p>KWAMASHU TAXI RANK TO EFFINGHAM INDUSTRIAL</p> <p>FROM KWAMASHU TAXI RANK, RIGHT TO MALANDELA ROAD, PICK UP AND SET DOWN PASSENGERS, RIGHT TO QUEEN NANDI DRIVE, PICK AND SET DOWN PASSENGERS, LEFT TO KUBU AVENUE, RIGHT TO HIPPO PARK AVENUE, PICK AND SET DOWN PASSENGERS, LEFT TO ISLE CIRCLE, PICK AND SET DOWN PASSENGERS, LEFT TO PRINCE MHLANGANA ROAD, RETURN ON PRINCE MHLANGANA ROAD, PICK AND SET DOWN PASSENGERS INTO COROBRICK ROAD, LEFT TO QUEEN NANDI DRIVE, LEFT TO QUARRY PARK, RETURN ON QUARRY PARK INTO IMVUBU PARK, PICK AND SET DOWN PASSENGERS, RETURN ON IMVUBU PARK, LEFT TO QUEEN NANDI DRIVE AND RETURN TO KWAMASHU TAXI RANK ON THE SAME ROUTE.</p> <p>NOTE: PASSENGERS ARE SET DOWN ON THEIR RESPECTIVE WORK PLACES AND RETURN TO KWAMASHU TAXI RANK.</p>
12.3	<p>KWAMASHU TAXI RANK TO ETHEKWINI HOSPITAL</p> <p>FROM KWAMASHU TAXI RANK RIGHT TO MALANDELA ROAD PICK AND SET DOWN PASSENGERS, RIGHT TO QUEEN NANDI DRIVE PICK AND SET DOWN PASSENGERS, RIGHT TO MUSA DLADLA ROAD, NO PICKING OF PASSENGERS, LEFT TO ETHEKWINI HOSPITAL PICK AND SET DOWN PASSENGERS AND RETURN TO KWAMASHU TAXI RANK ON THE SAME ROUTE.</p> <p>NOTE: PASSENGERS ARE SET DOWN AND RETURN ON THE SAME ROUTE.</p>
12.4	<p>KWAMASHU TAXI RANK TO CORNUBIA</p> <p>FROM KWAMASHU TAXI RANK, RIGHT TO MALANDELA ROAD, PICK AND SET DOWN PASSENGERS, RIGHT TO QUEEN NANDI DRIVE, PICK AND SET DOWN PASSENGERS, LEFT TO DUMISANI MAKHAYE DRIVE, DUMISANI MAKHAYE BECOMES R102 (CHRIS HANI ROAD), RIGHT TO SIPHOSETHU ROAD, LEFT TO FLANDERS DRIVE INTO CORNUBIA TAXI RANK AND RETURN TO KWAMASHU TAXI RANK ON THE SAME ROUTE.</p>
12.5	<p>KWAMASHU TAXI RANK TO GATEWAY</p> <p>FROM KWAMASHU TAXI RANK, RIGHT TO MALANDELA ROAD, PICK AND SET DOWN PASSENGERS, RIGHT TO QUEEN NANDI DRIVE, PICK AND SET DOWN PASSENGERS, LEFT TO DUMISANI MAKHAYE DRIVE, RIGHT TO OLD NORTH COAST ROAD, LEFT TO SNEEZE WOOD LANE, RIGHT TO GLEN ANIL STREET, LEFT TO SAGE WOOD LANE, LEFT TO UMHLANGA ROCKS DRIVE, INTO GATEWAY MALL TAXI RANK AND RETURN TO KWAMASHU TAXI RANK ON THE SAME ROUTE.</p>



transport

Department:
Transport
Province of KwaZulu-Natal

GAZETTE

LGKZNG23-2018-SEP

REGION: ALL

12.6	<p>KWAMASHU TAXI RANK TO UMHLANGA (TANAGER WAY TAXI RANK)</p> <p>FROM KWAMASHU TAXI RANK, RIGHT TO MALANDELA ROAD, PICK AND SET DOWN PASSENGERS, RIGHT TO QUEEN NANDI DRIVE, PICK AND SET DOWN PASSENGERS, LEFT TO DUMISANI MAKHAYE DRIVE, RIGHT TO OLD NORTH COAST ROAD, LEFT TO SNEEZE WOOD LANE, RIGHT TO GLEN ANIL STREET, LEFT TO SAGE WOOD LANE, LEFT TO UMHLANGA ROCKS DRIVE, LEFT TO LAGOON DRIVE, INTO TANAGER WAY TAXI RANK (UMHLANGA) AND RETURN TO KWAMASHU TAXI RANK ON THE SAME ROUTE.</p>
12.7	<p>KWAMASHU TAXI RANK TO NEWLANDS</p> <p>FROM KWAMASHU TAXI RANK, LEFT TO MALANDELA ROAD, PICK AND SET DOWN PASSENGERS, MALANDELA ROAD BECOMES INANDA ROAD, NO PICKING OF PASSENGERS, RIGHT TO BRIARDALE ROAD, LEFT TO HILLDALE DRIVE, RIGHT TO NEWLANDS WEST DRIVE, PICK AND SET DOWN PASSENGERS, RETURN ON NEWLANDS WEST DRIVE, RIGHT TO HILLGROVE DRIVE, PICK AND SET DOWN PASSNEGERS AND RETURN ON HILLGROVE DRIVE, RIGHT TO NEWLANDS WEST DRIVE, LEFT TO INAND ROAD, INANDA ROAD BECOMES MALANDELA ROAD, RIGHT TO KWAMASHU TAXI RANK.</p>
12.8	<p>KWAMASHU TAXI RANK TO PINETOWN</p> <p>FROM KWAMASHU TAXI RANK, LEFT TO MALANDELA ROAD, PICK AND SET DOWN PASSENGERS, RIGHT TO DUMISANI MAKHAYE DRIVE, NO PICKING AND SETTING DOWN OF PASSENGERS, RIGHT TO SHEPSTONE ROAD (QASHANA KHUZWAYO ROAD), RIGHT TO CROMPTON STREET, RIGHT TO KINGS STREET, LEFT TO ANDERSON STREET INTO ANDERSON TAXI RANK AND RETURN ON THE SAME ROUTE.</p>



transport

Department:
Transport
Province of KwaZulu-Natal

GAZETTE

LGKZNG23-2018-SEP

REGION: ALL

1) Application Number: APP0098777	2) Gazette Number: LGKZNG23-2018-SEP
3) Applicant: PT NGWENYA ID NO. 6803126161083 Association: KWA-MASHU TAXI OWNERS ASSOCIATION	4) Applicant Address: K100 MPANGELE RD KWA-MASHU, DURBAN KWAZULU NATAL 4360
5) Existing Licence Holder: NOT APPLICABLE ID NO. NOT APPLICABLE	6) Existing Licence Holder Address: NOT APPLICABLE
7) Type of application: ADD AUTHORISATIONS/ROUTES	8) Operating Licence Number: LGKZN1403000115
9) Vehicle Type: MINIBUS	10) 1 X 15 (SEATED) + 0 (STANDING)
11) Region: GREATER NORTH	
12.1	<p>KWAMASHU TAXI RANK TO LA LUCIA MALL</p> <p>FROM KWAMASHU TAXI RANK, RIGHT TO MALANDELA ROAD, PICK AND SET DOWN PASSENGERS, RIGHT TO QUEEN NANDI DRIVE, PICK AND SET DOWN PASSENGERS, LEFT TO DUMISANI MAKHAYE DRIVE, RIGHT TO OLD NORTH COAST ROAD, LEFT TO SNEEZE WOOD LANE, RIGHT TO GLEN ANIL STREET, LEFT TO SAGE WOOD WAY, RIGHT TO UMHLANGA ROCKS DRIVE, LEFT TO ADDISON DRIVE, LEFT TO WILLIAM CAMPBELL DRIVE, INTO LA LUCIA MALL TAXI RANK AND RETURN TO KWAMASHU TAXI RANK ON THE SAME ROUTE.</p>
12.2	<p>KWAMASHU TAXI RANK TO EFFINGHAM INDUSTRIAL</p> <p>FROM KWAMASHU TAXI RANK, RIGHT TO MALANDELA ROAD, PICK UP AND SET DOWN PASSENGERS, RIGHT TO QUEEN NANDI DRIVE, PICK AND SET DOWN PASSENGERS, LEFT TO KUBU AVENUE, RIGHT TO HIPPO PARK AVENUE, PICK AND SET DOWN PASSENGERS, LEFT TO ISLE CIRCLE, PICK AND SET DOWN PASSENGERS, LEFT TO PRINCE MHLANGANA ROAD, RETURN ON PRINCE MHLANGANA ROAD, PICK AND SET DOWN PASSENGERS INTO COROBRICK ROAD, LEFT TO QUEEN NANDI DRIVE, LEFT TO QUARRY PARK, RETURN ON QUARRY PARK INTO IMVUBU PARK, PICK AND SET DOWN PASSENGERS, RETURN ON IMVUBU PARK, LEFT TO QUEEN NANDI DRIVE AND RETURN TO KWAMASHU TAXI RANK ON THE SAME ROUTE.</p> <p>NOTE: PASSENGERS ARE SET DOWN ON THEIR RESPECTIVE WORK PLACES AND RETURN TO KWAMASHU TAXI RANK.</p>
12.3	<p>KWAMASHU TAXI RANK TO ETHEKWINI HOSPITAL</p> <p>FROM KWAMASHU TAXI RANK RIGHT TO MALANDELA ROAD PICK AND SET DOWN PASSENGERS, RIGHT TO QUEEN NANDI DRIVE PICK AND SET DOWN PASSENGERS, RIGHT TO MUSA DLADLA ROAD, NO PICKING OF PASSENGERS, LEFT TO ETHEKWINI HOSPITAL PICK AND SET DOWN PASSENGERS AND RETURN TO KWAMASHU TAXI RANK ON THE SAME ROUTE.</p> <p>NOTE: PASSENGERS ARE SET DOWN AND RETURN ON THE SAME ROUTE.</p>
12.4	<p>KWAMASHU TAXI RANK TO CORNUBIA</p> <p>FROM KWAMASHU TAXI RANK, RIGHT TO MALANDELA ROAD, PICK AND SET DOWN PASSENGERS, RIGHT TO QUEEN NANDI DRIVE, PICK AND SET DOWN PASSENGERS, LEFT TO DUMISANI MAKHAYE DRIVE, DUMISANI MAKHAYE BECOMES R102 (CHRIS HANI ROAD), RIGHT TO SIPHOSETHU ROAD, LEFT TO FLANDERS DRIVE INTO CORNUBIA TAXI RANK AND RETURN TO KWAMASHU TAXI RANK ON THE SAME ROUTE.</p>
12.5	<p>KWAMASHU TAXI RANK TO GATEWAY</p> <p>FROM KWAMASHU TAXI RANK, RIGHT TO MALANDELA ROAD, PICK AND SET DOWN PASSENGERS, RIGHT TO QUEEN NANDI DRIVE, PICK AND SET DOWN PASSENGERS, LEFT TO DUMISANI MAKHAYE DRIVE, RIGHT TO OLD NORTH COAST ROAD, LEFT TO SNEEZE WOOD LANE, RIGHT TO GLEN ANIL STREET, LEFT TO SAGE WOOD LANE, LEFT TO UMHLANGA ROCKS DRIVE, INTO GATEWAY MALL TAXI RANK AND RETURN TO KWAMASHU TAXI RANK ON THE SAME ROUTE.</p>



transport

Department:
Transport
Province of KwaZulu-Natal

GAZETTE

LGKZNG23-2018-SEP

REGION: ALL

12.6	<p>KWAMASHU TAXI RANK TO UMHLANGA (TANAGER WAY TAXI RANK)</p> <p>FROM KWAMASHU TAXI RANK, RIGHT TO MALANDELA ROAD, PICK AND SET DOWN PASSENGERS, RIGHT TO QUEEN NANDI DRIVE, PICK AND SET DOWN PASSENGERS, LEFT TO DUMISANI MAKHAYE DRIVE, RIGHT TO OLD NORTH COAST ROAD, LEFT TO SNEEZE WOOD LANE, RIGHT TO GLEN ANIL STREET, LEFT TO SAGE WOOD LANE, LEFT TO UMHLANGA ROCKS DRIVE, LEFT TO LAGOON DRIVE, INTO TANAGER WAY TAXI RANK (UMHLANGA) AND RETURN TO KWAMASHU TAXI RANK ON THE SAME ROUTE.</p>
12.7	<p>KWAMASHU TAXI RANK TO NEWLANDS</p> <p>FROM KWAMASHU TAXI RANK, LEFT TO MALANDELA ROAD, PICK AND SET DOWN PASSENGERS, MALANDELA ROAD BECOMES INANDA ROAD, NO PICKING OF PASSENGERS, RIGHT TO BRIARDALE ROAD, LEFT TO HILLDALE DRIVE, RIGHT TO NEWLANDS WEST DRIVE, PICK AND SET DOWN PASSENGERS, RETURN ON NEWLANDS WEST DRIVE, RIGHT TO HILLGROVE DRIVE, PICK AND SET DOWN PASSNEGERS AND RETURN ON HILLGROVE DRIVE, RIGHT TO NEWLANDS WEST DRIVE, LEFT TO INAND ROAD, INANDA ROAD BECOMES MALANDELA ROAD, RIGHT TO KWAMASHU TAXI RANK.</p>
12.8	<p>KWAMASHU TAXI RANK TO PINETOWN</p> <p>FROM KWAMASHU TAXI RANK, LEFT TO MALANDELA ROAD, PICK AND SET DOWN PASSENGERS, RIGHT TO DUMISANI MAKHAYE DRIVE, NO PICKING AND SETTING DOWN OF PASSENGERS, RIGHT TO SHEPSTONE ROAD (QASHANA KHUZWAYO ROAD), RIGHT TO CROMPTON STREET, RIGHT TO KINGS STREET, LEFT TO ANDERSON STREET INTO ANDERSON TAXI RANK AND RETURN ON THE SAME ROUTE.</p>



transport

Department:
Transport
Province of KwaZulu-Natal

GAZETTE

LGKZNG23-2018-SEP

REGION: ALL

1) Application Number: APP0098779	2) Gazette Number: LGKZNG23-2018-SEP
3) Applicant: PT NGWENYA ID NO. 6803126161083 Association: KWA-MASHU TAXI OWNERS ASSOCIATION	4) Applicant Address: K100 MPANGELE RD KWA-MASHU, DURBAN KWAZULU NATAL 4360
5) Existing Licence Holder: NOT APPLICABLE ID NO. NOT APPLICABLE	6) Existing Licence Holder Address: NOT APPLICABLE
7) Type of application: ADD AUTHORISATIONS/ROUTES	8) Operating Licence Number: LGKZN1403001482
9) Vehicle Type: MINIBUS	10) 1 X 13 (SEATED) + 0 (STANDING)
11) Region: GREATER NORTH	
12.1	<p>KWAMASHU TAXI RANK TO LA LUCIA MALL</p> <p>FROM KWAMASHU TAXI RANK, RIGHT TO MALANDELA ROAD, PICK AND SET DOWN PASSENGERS, RIGHT TO QUEEN NANDI DRIVE, PICK AND SET DOWN PASSENGERS, LEFT TO DUMISANI MAKHAYE DRIVE, RIGHT TO OLD NORTH COAST ROAD, LEFT TO SNEEZE WOOD LANE, RIGHT TO GLEN ANIL STREET, LEFT TO SAGE WOOD WAY, RIGHT TO UMHLANGA ROCKS DRIVE, LEFT TO ADDISON DRIVE, LEFT TO WILLIAM CAMPBELL DRIVE, INTO LA LUCIA MALL TAXI RANK AND RETURN TO KWAMASHU TAXI RANK ON THE SAME ROUTE.</p>
12.2	<p>KWAMASHU TAXI RANK TO EFFINGHAM INDUSTRIAL</p> <p>FROM KWAMASHU TAXI RANK, RIGHT TO MALANDELA ROAD, PICK UP AND SET DOWN PASSENGERS, RIGHT TO QUEEN NANDI DRIVE, PICK AND SET DOWN PASSENGERS, LEFT TO KUBU AVENUE, RIGHT TO HIPPO PARK AVENUE, PICK AND SET DOWN PASSENGERS, LEFT TO ISLE CIRCLE, PICK AND SET DOWN PASSENGERS, LEFT TO PRINCE MHLANGANA ROAD, RETURN ON PRINCE MHLANGANA ROAD, PICK AND SET DOWN PASSENGERS INTO COROBRICK ROAD, LEFT TO QUEEN NANDI DRIVE, LEFT TO QUARRY PARK, RETURN ON QUARRY PARK INTO IMVUBU PARK, PICK AND SET DOWN PASSENGERS, RETURN ON IMVUBU PARK, LEFT TO QUEEN NANDI DRIVE AND RETURN TO KWAMASHU TAXI RANK ON THE SAME ROUTE.</p> <p>NOTE: PASSENGERS ARE SET DOWN ON THEIR RESPECTIVE WORK PLACES AND RETURN TO KWAMASHU TAXI RANK.</p>
12.3	<p>KWAMASHU TAXI RANK TO ETHEKWINI HOSPITAL</p> <p>FROM KWAMASHU TAXI RANK RIGHT TO MALANDELA ROAD PICK AND SET DOWN PASSENGERS, RIGHT TO QUEEN NANDI DRIVE PICK AND SET DOWN PASSENGERS, RIGHT TO MUSA DLADLA ROAD, NO PICKING OF PASSENGERS, LEFT TO ETHEKWINI HOSPITAL PICK AND SET DOWN PASSENGERS AND RETURN TO KWAMASHU TAXI RANK ON THE SAME ROUTE.</p> <p>NOTE: PASSENGERS ARE SET DOWN AND RETURN ON THE SAME ROUTE.</p>
12.4	<p>KWAMASHU TAXI RANK TO CORNUBIA</p> <p>FROM KWAMASHU TAXI RANK, RIGHT TO MALANDELA ROAD, PICK AND SET DOWN PASSENGERS, RIGHT TO QUEEN NANDI DRIVE, PICK AND SET DOWN PASSENGERS, LEFT TO DUMISANI MAKHAYE DRIVE, DUMISANI MAKHAYE BECOMES R102 (CHRIS HANI ROAD), RIGHT TO SIPHOSETHU ROAD, LEFT TO FLANDERS DRIVE INTO CORNUBIA TAXI RANK AND RETURN TO KWAMASHU TAXI RANK ON THE SAME ROUTE.</p>
12.5	<p>KWAMASHU TAXI RANK TO GATEWAY</p> <p>FROM KWAMASHU TAXI RANK, RIGHT TO MALANDELA ROAD, PICK AND SET DOWN PASSENGERS, RIGHT TO QUEEN NANDI DRIVE, PICK AND SET DOWN PASSENGERS, LEFT TO DUMISANI MAKHAYE DRIVE, RIGHT TO OLD NORTH COAST ROAD, LEFT TO SNEEZE WOOD LANE, RIGHT TO GLEN ANIL STREET, LEFT TO SAGE WOOD LANE, LEFT TO UMHLANGA ROCKS DRIVE, INTO GATEWAY MALL TAXI RANK AND RETURN TO KWAMASHU TAXI RANK ON THE SAME ROUTE.</p>

CONTINUES ON PAGE 130 - PART 2



KWAZULU-NATAL PROVINCE
KWAZULU-NATAL PROVINSIE
ISIFUNDAZWE SA KWAZULU-NATALI

Provincial Gazette • Provinsiale Koerant • Igazethi Yesifundazwe

(Registered at the post office as a newspaper) • (As 'n nuusblad by die poskantoor geregistreer)
(Irejistiwee njengephephandaba eposihhovisi)

Vol. 12

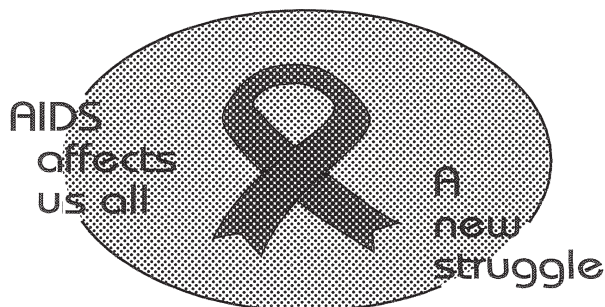
PIETERMARITZBURG

4 OCTOBER 2018
4 OKTOBER 2018
4 KUMFUMFU 2018

No. 2004

PART 2 OF 3

We all have the power to prevent AIDS



**AIDS
HELPLINE**

0800 012 322

DEPARTMENT OF HEALTH

Prevention is the cure

N.B. The Government Printing Works will not be held responsible for the quality of "Hard Copies" or "Electronic Files" submitted for publication purposes

ISSN 1994-4558



9 771994 455008

02004





transport

Department:
Transport
Province of KwaZulu-Natal

GAZETTE

LGKZNG23-2018-SEP

REGION: ALL

12.6	<p>KWAMASHU TAXI RANK TO UMHLANGA (TANAGER WAY TAXI RANK)</p> <p>FROM KWAMASHU TAXI RANK, RIGHT TO MALANDELA ROAD, PICK AND SET DOWN PASSENGERS, RIGHT TO QUEEN NANDI DRIVE, PICK AND SET DOWN PASSENGERS, LEFT TO DUMISANI MAKHAYE DRIVE, RIGHT TO OLD NORTH COAST ROAD, LEFT TO SNEEZE WOOD LANE, RIGHT TO GLEN ANIL STREET, LEFT TO SAGE WOOD LANE, LEFT TO UMHLANGA ROCKS DRIVE, LEFT TO LAGOON DRIVE, INTO TANAGER WAY TAXI RANK (UMHLANGA) AND RETURN TO KWAMASHU TAXI RANK ON THE SAME ROUTE.</p>
12.7	<p>KWAMASHU TAXI RANK TO NEWLANDS</p> <p>FROM KWAMASHU TAXI RANK, LEFT TO MALANDELA ROAD, PICK AND SET DOWN PASSENGERS, MALANDELA ROAD BECOMES INANDA ROAD, NO PICKING OF PASSENGERS, RIGHT TO BRIARDALE ROAD, LEFT TO HILLDALE DRIVE, RIGHT TO NEWLANDS WEST DRIVE, PICK AND SET DOWN PASSENGERS, RETURN ON NEWLANDS WEST DRIVE, RIGHT TO HILLGROVE DRIVE, PICK AND SET DOWN PASSNEGERS AND RETURN ON HILLGROVE DRIVE, RIGHT TO NEWLANDS WEST DRIVE, LEFT TO INAND ROAD, INANDA ROAD BECOMES MALANDELA ROAD, RIGHT TO KWAMASHU TAXI RANK.</p>
12.8	<p>KWAMASHU TAXI RANK TO PINETOWN</p> <p>FROM KWAMASHU TAXI RANK, LEFT TO MALANDELA ROAD, PICK AND SET DOWN PASSENGERS, RIGHT TO DUMISANI MAKHAYE DRIVE, NO PICKING AND SETTING DOWN OF PASSENGERS, RIGHT TO SHEPSTONE ROAD (QASHANA KHUZWAYO ROAD), RIGHT TO CROMPTON STREET, RIGHT TO KINGS STREET, LEFT TO ANDERSON STREET INTO ANDERSON TAXI RANK AND RETURN ON THE SAME ROUTE.</p>



transport

Department:
Transport
Province of KwaZulu-Natal

GAZETTE

LGKZNG23-2018-SEP

REGION: ALL

1) Application Number: APP0098966	2) Gazette Number: LGKZNG23-2018-SEP
3) Applicant: ME NGUBANE ID NO. 8907125413086 Association: UMHLANGA ROCKS DURBAN NORTH TAXI ASSOCIATION	4) Applicant Address: 36 END ROAD ROSE HILL DURBAN KWA-ZULU NATAL 4051
5) Existing Licence Holder: MS NGUBANE ID NO. 7306115620084	6) Existing Licence Holder Address: 18 VALLEY ROAD SEA COW LAKE DURBAN KWA-ZULU NATAL 4051
7) Type of application: DECEASED TRANSFER AND NEW OPERATING LICENCE	8) Operating Licence Number: LKNKZN0120229
9) Vehicle Type: MINIBUS	10) 1 X 13 (SEATED) + 0 (STANDING)
11) Region: GREATER NORTH	
12.1	FROM THE APPROVED TAXI RANK IN DURBAN (CENTENARY ROAD) TO DURBAN NORTH FROM TAXI RANK ON MARKET ROAD, LEFT INTO ALICE STREET, INTO OLD FORT ROAD, LEFT INTO NMR AVENUE, LEFT INTO STANGER STREET INTO M4, INTO NORTHWAY, RIGHT INTO BEACHWAY, LEFT INTO KENSINGTON DRIVE, INTO NEWPORT AVENUE, INTO WILLIAM CAMPBELL DRIVE, LEFT INTO ADDISON DRIVE, AND CONTINUE TO UMHLANGA ROCKS DRIVE. RETURN ALONG ADDISON DRIVE, RIGHT INTO WILLIAM CAMPBELL DRIVE, INTO NEWPORT AVENUE, INTO KENSINGTON DRIVE, RIGHT INTO MARGARET MAYTOM AVENUE AND PROCEED TO UMHLANGA ROCKS DRIVE AND RETURN TO APPROVED RANK.
12.2	FROM AN APPROVED TAXI RANK ON BLACKBURN ROAD (RED HILL) ALONG BLACKBURN ROAD, INTO NORTHWAY, LEFT INTO BEACHWAY, LEFT INTO KENSINGTON DRIVE, INTO NEWPORT AVENUE, RIGHT INTO AUBREY DRIVE, LEFT INTO DAVID AVENUE, LEFT INTO BREMER AVENUE, RIGHT INTO ARMSTRONG AVENUE, AND PROCEED TO LA-LUCIA RANK, OPPOSITE LA-LUCIA MALL FROM LA-LUCIA TAXI RANK INTO ARMSTRONG AVENUE RIGHT IN WILLIAM CAMPBELL DRIVE, LEFT INTO ADDISON DRIVE LEFT INTO UMHLANGA ROCKS DRIVE, LEFT INTO NORTHWAY, INTO N.M.R AVENUE, INTO WALNUT ROAD, RIGHT INTO MANSFIELD ROAD, RIGHT INTO MARKET ROAD AND PROCEED TO RANK ON MARKET ROAD, RETURN ROUTE SAME AS 1.
12.3	3. FROM AN APPROVED TAXI RANK IN TANAGER WAY (UMHLANGA) TO DURBAN. INTO TANAGER RIGHT INTO LAGOON DRIVE, RIGHT INTO LIGHTHOUSE ROAD RIGHT INTO UMHLANGA ROCKS DRIVE, LEFT INTO ADDISON DRIVE, PROCEED TO LA-LUCIA TAXI RANK, FROM LA LUCIA TAXI RANK INTO ARMSTRONG AVENUE, LEFT INTO WILLIAM CAMPBELL DRIVE, INTO NEWPORT AVENUE, INTO KENSINGTON DRIVE, RIGHT INTO BEACHWAY, LEFT INTO NORTHWAY, INTO N.M.R AVENUE, INTO WALNUT ROAD, RIGHT INTO ORDINANCE ROAD, INTO LEOPOLD STREET, RIGHT INTO WARWICK AVENUE, INTO MARKET ROAD AND PROCEED TO THE RANK ON CENTENARY ROAD AND RETURN ALONG THE SAME ROUTE.
12.4	4. FROM AN APPROVED TAXI RANK IN UMHLANGA TO AN APPROVED TAXI RANK IN DURBAN. INTO TANAGER WAY, RIGHT INTO LAGOON DRIVE, RIGHT INTO LIGHTHOUSE ROAD, RIGHT INTO UMHLANGA ROCKS DRIVE, LEFT INTO ADDISON DRIVE, LEFT INTO WILLIAM CAMPBELL DRIVE, RIGHT INTO ARMSTRONG AVENUE AND PROCEED TO LA LUCIA TAXI RANK, BACK INTO ARMSTRONG AVENUE AND PROCEED TO LA LUCIA TAXI RANK, BACK INTO ARMSTRONG AVENUE, LEFT INTO BREMER AVENUE, RIGHT INTO DAVID AVENUE, RIGHT INTO AUBREY DRIVE, LEFT INTO NEWPORT AVENUE, INTO KENSINGTON DRIVE, RIGHT INTO BEACHWAY, RIGHT INTO NORTHWAY, INTO BLACKBURN ROAD, AND LEFT INTO NORTHCOAST ROAD INTO UMGENI ROAD, RIGHT INTO LEOPOLD STREET, RIGHT INTO WARWICK AVENUE AND PROCEED TO THE RANK IN CENTENARY ROAD.



transport

Department:
Transport
Province of KwaZulu-Natal

GAZETTE

LGKZNG23-2018-SEP

REGION: ALL

12.5	<p>5. FROM AN APPROVED TAXI RANK IN UMHLANGA ROCKS.</p> <p>FROM: TANAGER WAY TO AN APPROVED TAXI RANK IN DURBAN INTO DURBAN, INTO TANAGER WAY , LEFT INTO LAGOON DRIVE, LEFT INTO NEWLANDS DRIVE , RIGHT INTO PARK DRIVE, LEFT INTO PROTLAND DRIVE , INTO HERALD, LEFT INTO CAMPBELL DRIVE, RIGHT INTO HERRWOOD DRIVE , INTO UMHLANGA ROCKS DRIVE , RIGHT INTO NORTHWAY , INTO BLACK BURN ROAD, LEFT INTO NORTH COAST ROAD, INTO UMGENI ROAD, RIGHT INTO LEOPOLD STREET , RIGHT INTO WARWICK AVENUE, INTO CENTENARY ROAD , TURN RIGHT AND PROCEED TO THE RANK ON CENTENARY ROAD. RETURN ROUTE.</p>
12.6	<p>6. FROM AN APPROVED TAXI RANK IN UMHALNGA ROCKS.</p> <p>FROM TANAGER WAY TO AN APPROVED TAXI RANK IN DURBAN, INTO TANAGER WAY, RIGHT INTO LAGOON DRIVE, RIGHT INTO LIGHTHOUSE ROADS, LEFT INTO THE M4 , ALONG THE M4 , ALONG THE M4 , INTO STANGER STREET, RIGHT INTO ORDANANCE ROAD , INTO LEOPOLD STEET, RIGHT INTO WARWICK AVENUE , INTO CENTENARY ROAD, TURN RIGHT AND PROCEED TO THE RANK ON CENTENARY ROAD. RETURN ROUTE.</p>



transport

Department:
Transport
Province of KwaZulu-Natal

GAZETTE

LGKZNG23-2018-SEP

REGION: ALL

1) Application Number: APP0099138	2) Gazette Number: LGKZNG23-2018-SEP
3) Applicant: JZ NDULI ID NO. 6804195480081 Association: KWA-MASHU TAXI OWNERS ASSOCIATION	4) Applicant Address: D 1469 INGOME ROAD P O KWAMASHU, DURBAN KWA ZULU NATAL 4360
5) Existing Licence Holder: NOT APPLICABLE ID NO. NOT APPLICABLE	6) Existing Licence Holder Address: NOT APPLICABLE
7) Type of application: ADD AUTHORISATIONS/ROUTES	8) Operating Licence Number: LGKZN1403000889
9) Vehicle Type: MINIBUS	10) 1 X 15 (SEATED) + 0 (STANDING)
11) Region: GREATER NORTH	
12.1	<p>KWAMASHU TAXI RANK TO LA LUCIA MALL</p> <p>FROM KWAMASHU TAXI RANK, RIGHT TO MALANDELA ROAD, PICK AND SET DOWN PASSENGERS, RIGHT TO QUEEN NANDI DRIVE, PICK AND SET DOWN PASSENGERS, LEFT TO DUMISANI MAKHAYE DRIVE, RIGHT TO OLD NORTH COAST ROAD, LEFT TO SNEEZE WOOD LANE, RIGHT TO GLEN ANIL STREET, LEFT TO SAGE WOOD WAY, RIGHT TO UMHLANGA ROCKS DRIVE, LEFT TO ADDISON DRIVE, LEFT TO WILLIAM CAMPBELL DRIVE, INTO LA LUCIA MALL TAXI RANK AND RETURN TO KWAMASHU TAXI RANK ON THE SAME ROUTE.</p>
12.2	<p>KWAMASHU TAXI RANK TO EFFINGHAM INDUSTRIAL</p> <p>FROM KWAMASHU TAXI RANK, RIGHT TO MALANDELA ROAD, PICK UP AND SET DOWN PASSENGERS, RIGHT TO QUEEN NANDI DRIVE, PICK AND SET DOWN PASSENGERS, LEFT TO KUBU AVENUE, RIGHT TO HIPPO PARK AVENUE, PICK AND SET DOWN PASSENGERS, LEFT TO ISLE CIRCLE, PICK AND SET DOWN PASSENGERS, LEFT TO PRINCE MHLANGANA ROAD, RETURN ON PRINCE MHLANGANA ROAD, PICK AND SET DOWN PASSENGERS INTO COROBRICK ROAD, LEFT TO QUEEN NANDI DRIVE, LEFT TO QUARRY PARK, RETURN ON QUARRY PARK INTO IMVUBU PARK, PICK AND SET DOWN PASSENGERS, RETURN ON IMVUBU PARK, LEFT TO QUEEN NANDI DRIVE AND RETURN TO KWAMASHU TAXI RANK ON THE SAME ROUTE.</p> <p>NOTE: PASSENGERS ARE SET DOWN ON THEIR RESPECTIVE WORK PLACES AND RETURN TO KWAMASHU TAXI RANK.</p>
12.3	<p>KWAMASHU TAXI RANK TO ETHEKWINI HOSPITAL</p> <p>FROM KWAMASHU TAXI RANK RIGHT TO MALANDELA ROAD PICK AND SET DOWN PASSENGERS, RIGHT TO QUEEN NANDI DRIVE PICK AND SET DOWN PASSENGERS, RIGHT TO MUSA DLADLA ROAD, NO PICKING OF PASSENGERS, LEFT TO ETHEKWINI HOSPITAL PICK AND SET DOWN PASSENGERS AND RETURN TO KWAMASHU TAXI RANK ON THE SAME ROUTE.</p> <p>NOTE: PASSENGERS ARE SET DOWN AND RETURN ON THE SAME ROUTE.</p>
12.4	<p>KWAMASHU TAXI RANK TO CORNUBIA</p> <p>FROM KWAMASHU TAXI RANK, RIGHT TO MALANDELA ROAD, PICK AND SET DOWN PASSENGERS, RIGHT TO QUEEN NANDI DRIVE, PICK AND SET DOWN PASSENGERS, LEFT TO DUMISANI MAKHAYE DRIVE, DUMISANI MAKHAYE BECOMES R102 (CHRIS HANI ROAD), RIGHT TO SIPHOSETHU ROAD, LEFT TO FLANDERS DRIVE INTO CORNUBIA TAXI RANK AND RETURN TO KWAMASHU TAXI RANK ON THE SAME ROUTE.</p>
12.5	<p>KWAMASHU TAXI RANK TO GATEWAY</p> <p>FROM KWAMASHU TAXI RANK, RIGHT TO MALANDELA ROAD, PICK AND SET DOWN PASSENGERS, RIGHT TO QUEEN NANDI DRIVE, PICK AND SET DOWN PASSENGERS, LEFT TO DUMISANI MAKHAYE DRIVE, RIGHT TO OLD NORTH COAST ROAD, LEFT TO SNEEZE WOOD LANE, RIGHT TO GLEN ANIL STREET, LEFT TO SAGE WOOD LANE, LEFT TO UMHLANGA ROCKS DRIVE, INTO GATEWAY MALL TAXI RANK AND RETURN TO KWAMASHU TAXI RANK ON THE SAME ROUTE.</p>



transport

Department:
Transport
Province of KwaZulu-Natal

GAZETTE

LGKZNG23-2018-SEP

REGION: ALL

12.6	<p>KWAMASHU TAXI RANK TO UMHLANGA (TANAGER WAY TAXI RANK)</p> <p>FROM KWAMASHU TAXI RANK, RIGHT TO MALANDELA ROAD, PICK AND SET DOWN PASSENGERS, RIGHT TO QUEEN NANDI DRIVE, PICK AND SET DOWN PASSENGERS, LEFT TO DUMISANI MAKHAYE DRIVE, RIGHT TO OLD NORTH COAST ROAD, LEFT TO SNEEZE WOOD LANE, RIGHT TO GLEN ANIL STREET, LEFT TO SAGE WOOD LANE, LEFT TO UMHLANGA ROCKS DRIVE, LEFT TO LAGOON DRIVE, INTO TANAGER WAY TAXI RANK (UMHLANGA) AND RETURN TO KWAMASHU TAXI RANK ON THE SAME ROUTE.</p>
12.7	<p>KWAMASHU TAXI RANK TO NEWLANDS</p> <p>FROM KWAMASHU TAXI RANK, LEFT TO MALANDELA ROAD, PICK AND SET DOWN PASSENGERS, MALANDELA ROAD BECOMES INANDA ROAD, NO PICKING OF PASSENGERS, RIGHT TO BRIARDALE ROAD, LEFT TO HILLDALE DRIVE, RIGHT TO NEWLANDS WEST DRIVE, PICK AND SET DOWN PASSENGERS, RETURN ON NEWLANDS WEST DRIVE, RIGHT TO HILLGROVE DRIVE, PICK AND SET DOWN PASSNEGERS AND RETURN ON HILLGROVE DRIVE, RIGHT TO NEWLANDS WEST DRIVE, LEFT TO INAND ROAD, INANDA ROAD BECOMES MALANDELA ROAD, RIGHT TO KWAMASHU TAXI RANK.</p>
12.8	<p>KWAMASHU TAXI RANK TO PINETOWN</p> <p>FROM KWAMASHU TAXI RANK, LEFT TO MALANDELA ROAD, PICK AND SET DOWN PASSENGERS, RIGHT TO DUMISANI MAKHAYE DRIVE, NO PICKING AND SETTING DOWN OF PASSENGERS, RIGHT TO SHEPSTONE ROAD (QASHANA KHUZWAYO ROAD), RIGHT TO CROMPTON STREET, RIGHT TO KINGS STREET, LEFT TO ANDERSON STREET INTO ANDERSON TAXI RANK AND RETURN ON THE SAME ROUTE.</p>



transport

Department:
Transport
Province of KwaZulu-Natal

GAZETTE

LGKZNG23-2018-SEP

REGION: ALL

1) Application Number: APP0099141	2) Gazette Number: LGKZNG23-2018-SEP
3) Applicant: PT NGWENYA ID NO. 6803126161083 Association: KWA-MASHU TAXI OWNERS ASSOCIATION	4) Applicant Address: K100 MPANGELE RD KWA-MASHU, DURBAN KWAZULU NATAL 4360
5) Existing Licence Holder: NOT APPLICABLE ID NO. NOT APPLICABLE	6) Existing Licence Holder Address: NOT APPLICABLE
7) Type of application: ADD AUTHORISATIONS/ROUTES	8) Operating Licence Number: LGKZN1403000209
9) Vehicle Type: MINIBUS	10) 1 X 15 (SEATED) + 0 (STANDING)
11) Region: GREATER NORTH	
12.1	<p>KWAMASHU TAXI RANK TO LA LUCIA MALL</p> <p>FROM KWAMASHU TAXI RANK, RIGHT TO MALANDELA ROAD, PICK AND SET DOWN PASSENGERS, RIGHT TO QUEEN NANDI DRIVE, PICK AND SET DOWN PASSENGERS, LEFT TO DUMISANI MAKHAYE DRIVE, RIGHT TO OLD NORTH COAST ROAD, LEFT TO SNEEZE WOOD LANE, RIGHT TO GLEN ANIL STREET, LEFT TO SAGE WOOD WAY, RIGHT TO UMHLANGA ROCKS DRIVE, LEFT TO ADDISON DRIVE, LEFT TO WILLIAM CAMPBELL DRIVE, INTO LA LUCIA MALL TAXI RANK AND RETURN TO KWAMASHU TAXI RANK ON THE SAME ROUTE.</p>
12.2	<p>KWAMASHU TAXI RANK TO EFFINGHAM INDUSTRIAL</p> <p>FROM KWAMASHU TAXI RANK, RIGHT TO MALANDELA ROAD, PICK UP AND SET DOWN PASSENGERS, RIGHT TO QUEEN NANDI DRIVE, PICK AND SET DOWN PASSENGERS, LEFT TO KUBU AVENUE, RIGHT TO HIPPO PARK AVENUE, PICK AND SET DOWN PASSENGERS, LEFT TO ISLE CIRCLE, PICK AND SET DOWN PASSENGERS, LEFT TO PRINCE MHLANGANA ROAD, RETURN ON PRINCE MHLANGANA ROAD, PICK AND SET DOWN PASSENGERS INTO COROBRICK ROAD, LEFT TO QUEEN NANDI DRIVE, LEFT TO QUARRY PARK, RETURN ON QUARRY PARK INTO IMVUBU PARK, PICK AND SET DOWN PASSENGERS, RETURN ON IMVUBU PARK, LEFT TO QUEEN NANDI DRIVE AND RETURN TO KWAMASHU TAXI RANK ON THE SAME ROUTE.</p> <p>NOTE: PASSENGERS ARE SET DOWN ON THEIR RESPECTIVE WORK PLACES AND RETURN TO KWAMASHU TAXI RANK.</p>
12.3	<p>KWAMASHU TAXI RANK TO ETHEKWINI HOSPITAL</p> <p>FROM KWAMASHU TAXI RANK RIGHT TO MALANDELA ROAD PICK AND SET DOWN PASSENGERS, RIGHT TO QUEEN NANDI DRIVE PICK AND SET DOWN PASSENGERS, RIGHT TO MUSA DLADLA ROAD, NO PICKING OF PASSENGERS, LEFT TO ETHEKWINI HOSPITAL PICK AND SET DOWN PASSENGERS AND RETURN TO KWAMASHU TAXI RANK ON THE SAME ROUTE.</p> <p>NOTE: PASSENGERS ARE SET DOWN AND RETURN ON THE SAME ROUTE.</p>
12.4	<p>KWAMASHU TAXI RANK TO CORNUBIA</p> <p>FROM KWAMASHU TAXI RANK, RIGHT TO MALANDELA ROAD, PICK AND SET DOWN PASSENGERS, RIGHT TO QUEEN NANDI DRIVE, PICK AND SET DOWN PASSENGERS, LEFT TO DUMISANI MAKHAYE DRIVE, DUMISANI MAKHAYE BECOMES R102 (CHRIS HANI ROAD), RIGHT TO SIPHOSETHU ROAD, LEFT TO FLANDERS DRIVE INTO CORNUBIA TAXI RANK AND RETURN TO KWAMASHU TAXI RANK ON THE SAME ROUTE.</p>
12.5	<p>KWAMASHU TAXI RANK TO GATEWAY</p> <p>FROM KWAMASHU TAXI RANK, RIGHT TO MALANDELA ROAD, PICK AND SET DOWN PASSENGERS, RIGHT TO QUEEN NANDI DRIVE, PICK AND SET DOWN PASSENGERS, LEFT TO DUMISANI MAKHAYE DRIVE, RIGHT TO OLD NORTH COAST ROAD, LEFT TO SNEEZE WOOD LANE, RIGHT TO GLEN ANIL STREET, LEFT TO SAGE WOOD LANE, LEFT TO UMHLANGA ROCKS DRIVE, INTO GATEWAY MALL TAXI RANK AND RETURN TO KWAMASHU TAXI RANK ON THE SAME ROUTE.</p>



transport

Department:
Transport
Province of KwaZulu-Natal

GAZETTE

LGKZNG23-2018-SEP

REGION: ALL

12.6	<p>KWAMASHU TAXI RANK TO UMHLANGA (TANAGER WAY TAXI RANK)</p> <p>FROM KWAMASHU TAXI RANK, RIGHT TO MALANDELA ROAD, PICK AND SET DOWN PASSENGERS, RIGHT TO QUEEN NANDI DRIVE, PICK AND SET DOWN PASSENGERS, LEFT TO DUMISANI MAKHAYE DRIVE, RIGHT TO OLD NORTH COAST ROAD, LEFT TO SNEEZE WOOD LANE, RIGHT TO GLEN ANIL STREET, LEFT TO SAGE WOOD LANE, LEFT TO UMHLANGA ROCKS DRIVE, LEFT TO LAGOON DRIVE, INTO TANAGER WAY TAXI RANK (UMHLANGA) AND RETURN TO KWAMASHU TAXI RANK ON THE SAME ROUTE.</p>
12.7	<p>KWAMASHU TAXI RANK TO NEWLANDS</p> <p>FROM KWAMASHU TAXI RANK, LEFT TO MALANDELA ROAD, PICK AND SET DOWN PASSENGERS, MALANDELA ROAD BECOMES INANDA ROAD, NO PICKING OF PASSENGERS, RIGHT TO BRIARDALE ROAD, LEFT TO HILLDALE DRIVE, RIGHT TO NEWLANDS WEST DRIVE, PICK AND SET DOWN PASSENGERS, RETURN ON NEWLANDS WEST DRIVE, RIGHT TO HILLGROVE DRIVE, PICK AND SET DOWN PASSNEGERS AND RETURN ON HILLGROVE DRIVE, RIGHT TO NEWLANDS WEST DRIVE, LEFT TO INAND ROAD, INANDA ROAD BECOMES MALANDELA ROAD, RIGHT TO KWAMASHU TAXI RANK.</p>
12.8	<p>KWAMASHU TAXI RANK TO PINETOWN</p> <p>FROM KWAMASHU TAXI RANK, LEFT TO MALANDELA ROAD, PICK AND SET DOWN PASSENGERS, RIGHT TO DUMISANI MAKHAYE DRIVE, NO PICKING AND SETTING DOWN OF PASSENGERS, RIGHT TO SHEPSTONE ROAD (QASHANA KHUZWAYO ROAD), RIGHT TO CROMPTON STREET, RIGHT TO KINGS STREET, LEFT TO ANDERSON STREET INTO ANDERSON TAXI RANK AND RETURN ON THE SAME ROUTE.</p>



transport

Department:
Transport
Province of KwaZulu-Natal

GAZETTE

LGKZNG23-2018-SEP

REGION: ALL

1) Application Number: APP0099175	2) Gazette Number: LGKZNG23-2018-SEP
3) Applicant: PT NGWENYA ID NO. 6803126161083 Association: KWA-MASHU TAXI OWNERS ASSOCIATION	4) Applicant Address: K100 MPANGELE RD KWA-MASHU, DURBAN KWAZULU NATAL 4360
5) Existing Licence Holder: NOT APPLICABLE ID NO. NOT APPLICABLE	6) Existing Licence Holder Address: NOT APPLICABLE
7) Type of application: ADD AUTHORISATIONS/ROUTES	8) Operating Licence Number: LGKZN1103000195
9) Vehicle Type: MINIBUS	10) 1 X 15 (SEATED) + 0 (STANDING)
11) Region: GREATER NORTH	
12.1	<p>KWAMASHU TAXI RANK TO LA LUCIA MALL</p> <p>FROM KWAMASHU TAXI RANK, RIGHT TO MALANDELA ROAD, PICK AND SET DOWN PASSENGERS, RIGHT TO QUEEN NANDI DRIVE, PICK AND SET DOWN PASSENGERS, LEFT TO DUMISANI MAKHAYE DRIVE, RIGHT TO OLD NORTH COAST ROAD, LEFT TO SNEEZE WOOD LANE, RIGHT TO GLEN ANIL STREET, LEFT TO SAGE WOOD WAY, RIGHT TO UMHLANGA ROCKS DRIVE, LEFT TO ADDISON DRIVE, LEFT TO WILLIAM CAMPBELL DRIVE, INTO LA LUCIA MALL TAXI RANK AND RETURN TO KWAMASHU TAXI RANK ON THE SAME ROUTE.</p>
12.2	<p>KWAMASHU TAXI RANK TO EFFINGHAM INDUSTRIAL</p> <p>FROM KWAMASHU TAXI RANK, RIGHT TO MALANDELA ROAD, PICK UP AND SET DOWN PASSENGERS, RIGHT TO QUEEN NANDI DRIVE, PICK AND SET DOWN PASSENGERS, LEFT TO KUBU AVENUE, RIGHT TO HIPPO PARK AVENUE, PICK AND SET DOWN PASSENGERS, LEFT TO ISLE CIRCLE, PICK AND SET DOWN PASSENGERS, LEFT TO PRINCE MHLANGANA ROAD, RETURN ON PRINCE MHLANGANA ROAD, PICK AND SET DOWN PASSENGERS INTO COROBRICK ROAD, LEFT TO QUEEN NANDI DRIVE, LEFT TO QUARRY PARK, RETURN ON QUARRY PARK INTO IMVUBU PARK, PICK AND SET DOWN PASSENGERS, RETURN ON IMVUBU PARK, LEFT TO QUEEN NANDI DRIVE AND RETURN TO KWAMASHU TAXI RANK ON THE SAME ROUTE.</p> <p>NOTE: PASSENGERS ARE SET DOWN ON THEIR RESPECTIVE WORK PLACES AND RETURN TO KWAMASHU TAXI RANK.</p>
12.3	<p>KWAMASHU TAXI RANK TO ETHEKWINI HOSPITAL</p> <p>FROM KWAMASHU TAXI RANK RIGHT TO MALANDELA ROAD PICK AND SET DOWN PASSENGERS, RIGHT TO QUEEN NANDI DRIVE PICK AND SET DOWN PASSENGERS, RIGHT TO MUSA DLADLA ROAD, NO PICKING OF PASSENGERS, LEFT TO ETHEKWINI HOSPITAL PICK AND SET DOWN PASSENGERS AND RETURN TO KWAMASHU TAXI RANK ON THE SAME ROUTE.</p> <p>NOTE: PASSENGERS ARE SET DOWN AND RETURN ON THE SAME ROUTE.</p>
12.4	<p>KWAMASHU TAXI RANK TO CORNUBIA</p> <p>FROM KWAMASHU TAXI RANK, RIGHT TO MALANDELA ROAD, PICK AND SET DOWN PASSENGERS, RIGHT TO QUEEN NANDI DRIVE, PICK AND SET DOWN PASSENGERS, LEFT TO DUMISANI MAKHAYE DRIVE, DUMISANI MAKHAYE BECOMES R102 (CHRIS HANI ROAD), RIGHT TO SIPHOSETHU ROAD, LEFT TO FLANDERS DRIVE INTO CORNUBIA TAXI RANK AND RETURN TO KWAMASHU TAXI RANK ON THE SAME ROUTE.</p>
12.5	<p>KWAMASHU TAXI RANK TO GATEWAY</p> <p>FROM KWAMASHU TAXI RANK, RIGHT TO MALANDELA ROAD, PICK AND SET DOWN PASSENGERS, RIGHT TO QUEEN NANDI DRIVE, PICK AND SET DOWN PASSENGERS, LEFT TO DUMISANI MAKHAYE DRIVE, RIGHT TO OLD NORTH COAST ROAD, LEFT TO SNEEZE WOOD LANE, RIGHT TO GLEN ANIL STREET, LEFT TO SAGE WOOD LANE, LEFT TO UMHLANGA ROCKS DRIVE, INTO GATEWAY MALL TAXI RANK AND RETURN TO KWAMASHU TAXI RANK ON THE SAME ROUTE.</p>



transport

Department:
Transport
Province of KwaZulu-Natal

GAZETTE

LGKZNG23-2018-SEP

REGION: ALL

12.6	<p>KWAMASHU TAXI RANK TO UMHLANGA (TANAGER WAY TAXI RANK)</p> <p>FROM KWAMASHU TAXI RANK, RIGHT TO MALANDELA ROAD, PICK AND SET DOWN PASSENGERS, RIGHT TO QUEEN NANDI DRIVE, PICK AND SET DOWN PASSENGERS, LEFT TO DUMISANI MAKHAYE DRIVE, RIGHT TO OLD NORTH COAST ROAD, LEFT TO SNEEZE WOOD LANE, RIGHT TO GLEN ANIL STREET, LEFT TO SAGE WOOD LANE, LEFT TO UMHLANGA ROCKS DRIVE, LEFT TO LAGOON DRIVE, INTO TANAGER WAY TAXI RANK (UMHLANGA) AND RETURN TO KWAMASHU TAXI RANK ON THE SAME ROUTE.</p>
12.7	<p>KWAMASHU TAXI RANK TO NEWLANDS</p> <p>FROM KWAMASHU TAXI RANK, LEFT TO MALANDELA ROAD, PICK AND SET DOWN PASSENGERS, MALANDELA ROAD BECOMES INANDA ROAD, NO PICKING OF PASSENGERS, RIGHT TO BRIARDALE ROAD, LEFT TO HILLDALE DRIVE, RIGHT TO NEWLANDS WEST DRIVE, PICK AND SET DOWN PASSENGERS, RETURN ON NEWLANDS WEST DRIVE, RIGHT TO HILLGROVE DRIVE, PICK AND SET DOWN PASSNEGERS AND RETURN ON HILLGROVE DRIVE, RIGHT TO NEWLANDS WEST DRIVE, LEFT TO INAND ROAD, INANDA ROAD BECOMES MALANDELA ROAD, RIGHT TO KWAMASHU TAXI RANK.</p>
12.8	<p>KWAMASHU TAXI RANK TO PINETOWN</p> <p>FROM KWAMASHU TAXI RANK, LEFT TO MALANDELA ROAD, PICK AND SET DOWN PASSENGERS, RIGHT TO DUMISANI MAKHAYE DRIVE, NO PICKING AND SETTING DOWN OF PASSENGERS, RIGHT TO SHEPSTONE ROAD (QASHANA KHUZWAYO ROAD), RIGHT TO CROMPTON STREET, RIGHT TO KINGS STREET, LEFT TO ANDERSON STREET INTO ANDERSON TAXI RANK AND RETURN ON THE SAME ROUTE.</p>



transport

Department:
Transport
Province of KwaZulu-Natal

GAZETTE

LGKZNG23-2018-SEP

REGION: ALL

1) Application Number: APP0099282	2) Gazette Number: LGKZNG23-2018-SEP
3) Applicant: MA SIBIYA ID NO. 7003115489087 Association: OSIZWENI TAXI ASSOCIATION	4) Applicant Address: P. O. BOX 51334 OSIZWENI NEWCASTLE KWAZULU- NATAL 2952
5) Existing Licence Holder: NOT APPLICABLE ID NO. NOT APPLICABLE	6) Existing Licence Holder Address: NOT APPLICABLE
7) Type of application: ADD AUTHORISATIONS/ROUTES	8) Operating Licence Number: LGKZN0103000434
9) Vehicle Type: MINIBUS	10) 1 X 15 (SEATED) + 0 (STANDING)
11) Region: AMAJUBA	
12.1	(A) OSIZWENI TAXI ASSOCIATION ROUTES TO NEWCASTLE STARTING POINTS 1. FROM SECTION C OSIZWENI (BOB'S SHOPPING COMPLEX). (A) TURN LEFT TO KHUZANI SHOPPING COMPLEX ON THE INTERSECTION TURN LEFT TO MSOMI, PROCEED AND TURN RIGHT TO MAKHANYA ROAD, PROCEED TILL INTERSECTION AND TURN RIGHT FIVE STAR SHOPPING CENTRE, TURN LEFT TO XOLANI HIGH SCHOOL ROAD, PROCEED TILL INTERSECTION AND TURN RIGHT TO EMPOMPINI CENTRE THEN TURN LEFT TO (R34) NEWCASTLE ROAD. (B) TURN RIGHT TO LONG HOMES AREA, PROCEED AND TURN LEFT TO TOPRANK, PROCEED UNTIL VALLEY CAFE INTERSECTION AND TURN RIGHT TO POLICE STATION ROAD AND ON THE INTERSECTION TURN LEFT TOWARD SIX, ZAMAZAMA, PROCEED TILL MAKHASANA INTERSECTION AND TURN RIGHT, PROCEED AND TURN LEFT TO EMPOMPINI, TURN LEFT TO (R34) NEWCASTLE ROAD. (C) PROCEED TO OSIZWENI HIGH SCHOOL TURN LEFT AND TURN RIGHT TO TOP RANK, PROCEED TILL VALLEY CAFE INTERSECTION, PROCEED TILL EGAGASINI GENERAL DEALER, PHUMLA MQASHI GENERAL DEALER, MAKHASANA GENERAL DEALER PROCEED AND TURN LEFT TO EMPOMPINI AREA AND TURN LEFT TO (R34) NEWCASTLE ROAD. TO NEWCASTLE. (A) PROCEED FROM MATHUKUSA INTERSECTION WITH (R34) NEWCASTLE ROAD TILL N11 (NATIONAL ROAD) TURN TO LEFT TO N11 THEN TURN RIGHT TO LADYSMITH ROAD, ALLEN STREET AND TURN LEFT TO KIRKLAND STREET TURN RIGHT TO VOORTREKKER AND TO NEWCASTLE TERMINUS AND RETURN. (B) PROCEED FROM MATHUKUSA INTERSECTION WITH (R34) NEWCASTLE ROAD TILL INTERSECTION TURN RIGHT TO N11 (NATIONAL ROAD) AND PROCEED TILL THE LEFT OFF-RAMP TO ALBERT WESSEL DRIVE AND PROCEED TO THE THIRD INTERSECTION AND TURN RIGHT TO LADYSMITH ROAD, ALLEN STREET AND TURN LEFT TO EITHER MURCHISON OR KIRKLAND STREET TURN RIGHT TO VOORTREKKER ROAD TO NEWCASTLE TERMINUS AND RETURN ALONG THE RESERVE ROUTE TO OSIZWENI. CONDITIONS: NO PICKING UP OR DROPPING OFF ON THE N34 AND N11.
12.2	NEWCASTLE SUBURBS (EMAKHISINI) ROUTES CONDITIONS: PASSENGERS ARE LOADED AND OFF-LOADED ANYWHERE AT THEIR REQUEST. STARTING POINT NEWCASTLE TERMINUS FROM TERMINUS TURN LEFT TO VOORTREKKER ROAD AND TURN LEFT TO ALLEN STREET, PROCEED UNTIL DRAKENSBURG ROAD INTERSECTION AND TURN RIGHT TO DRAKENSBURG ROAD, PROCEED AND TURN LEFT TO TUGELA DRIVE AND TURN RIGHT TO VON ECK STREET, TURN LEFT TO AQUA-MARINE STREET AND TURN RIGHT TO AMETHYS STREET TURN RIGHT TO DRAKENSBURG ROAD, ON THE INTERSECTION TURN TO VICTORIA ROAD, PROCEED TILL HARDWICK STREET INTERSECTION AND TURN RIGHT TO MURCHISON ON THE SECOND INTERSECTION TURN RIGHT TO VOORTREKKER STREET, PROCEED TILL NEWCASTLE TERMINUS.
12.3	FROM TOP RANK TO MOVE BETWEEN OSIZWENI AND LEKKERWATER AREA TILL YOU CROSS THE BRIDGE OF NTENDEKA RIVER. CONTINUE AND MOVE BETWEEN MAF AHLAWANE AND (42) OR INVERNESS AREA. PROCEED TILL SKRAAM AREA NEAR RAMLAN STORE AND PROCEED TILL YOU CROSS MBABANE RIVER NEAR SPOOKMILL FARM AND PROCEED TILL SPRINGBOKLAAGTE, PROCEED TILL BLACKBANK PRIMARY SCHOOL, FAIRBREEZE PRIMARY SCHOOL AND KILKEEL PRIMARY SCHOOL, PROCEED TILL ANNIEVALE AREA TILL MDAKANE TERMINUS AND BACK TO OSIZWENI.



transport

Department:
Transport
Province of KwaZulu-Natal

GAZETTE

LGKZNG23-2018-SEP

REGION: ALL

12.4	<p>(A) SEVENTIEN, TEKU, NINE MILES TILL MATHUKUSA INTERSECTION AND TURN RIGHT TO NEWCASTLE INDUSTRIAL, PROCEED WITH ASIPHEPHE ROAD TILL ALBERT WESSEL DRIVE ON THE THIRD INTERSECTION TURN RIGHT TO DIESEL STREET AND TURN RIGHT TO GUTENBERG ROAD AND TURN LEFT TO STEPHENSON STREET, PROCEED TILL INTERSECTION AND TURN LEFT TO MARCONI DRIVE, PROCEED AND TURN RIGHT TO ALBERT WESSEL DRIVE INTERSECTION, THEN TURN RIGHT TO FARADAY STREET AND TURN RIGHT TO INDUSTRIA STREET, PROCEED TILL INTERSECTION NEAR CEMETERY AND TURN LEFT TO VAN DER BIJL ROAD AND TURN RIGHT TO HARDWICK STREET TURN LEFT TO EITHER HARDING STREET OR MURCHISON STREET ON SECOND INTERSECTION TURN RIGHT TO ALLEN STREET AND TURN LEFT TO KIRKLAND STREET AND TURN RIGHT TO VOORTREKKER ROAD AND PROCEED TILL NEWCASTLE TERMINUS AND RETURN TO OSIZWENI.</p> <p>(B) (I) PROCEED FROM MATHUKUSA INTERSECTION WITH (R34) NEWCASTLE ROAD TILL N11 (NATIONAL ROAD) TURN LEFT TO N11 THEN TURN RIGHT TO LADYSMITH ROAD, ALLEN STREET AND TURN LEFT TO KIRKLAND STREET TURN RIGHT TO VOORTREKKER ROAD AND TO NEWCASTLE TERMINUS AND RETURN.</p> <p>(II) PROCEED FROM MATHUKUSA INTERSECTION WITH (R34) NEWCASTLE ROAD TILL INTERSECTION TURN RIGHT TO N11 (NATIONAL ROAD) AND PROCEED TILL THE LEFT OFF-RAMP TO ALBERT WESSEL DRIVE AND PROCEED TO THE THIRD INTERSECTION AND TURN RIGHT TO LADYSMITH ROAD, ALLEN STREET AND TURN LEFT TO EITHER MURCHISON OR KIRKLAND STREET, TURN RIGHT TO VOORTREKKER ROAD TO NEWCASTLE TERMINUS AND RETURN.</p>
12.5	<p>NEWCASTLE TO VRYHEID: FROM SIZWE TAXI RANK IN NEWCASTLE JOIN VOORTREKKER STREET LEFT INTO MURCHISON STREET RIGHT INTO ALLEN STREET CONTINUE ALONG LADYSMITH ROAD, LEFT INTO R23 RIGHT INTO UTRECHT ROAD RIGHT INTO R34 LEFT AT BLOOD RIVER TO R34 INTO VRYHEID CONTINUE ALONG KERK STREET TO THE STATION TAXI RANK IN VRYHEID AND RETURN OVER THE SAME ROUTE. TIME TABLE : AS AND WHEN REQUIRED TARIFF : AS PER AGREEMENT RESTRICTION : BETWEEN NEWCASTLE AND VRYHEID NO PERSONS WILL BE PICKED UP AND ALSO BETWEEN VRYHEID AND NEWCASTLE.</p>
12.6	<p>OSIZWENI TO MADADENI.</p> <p>FROM SECTION C OSIZWENI (BOB'S SHOPPING COMPLEX) TURN LEFT TO KHUZANI SHOPPING COMPLEX ON THE INTERSECTION TURN LEFT TO MSOMI PROCEED AND TURN RIGHT TO KWA ? MAKHANYA ROAD PROCEED AND TURN RIGHT TO FIVE STAR SHOPPING CENTRE TURN LEFT XOLANI HIGH SCHOOL, PROCEED TILL INTERSECTION AND TURN RIGHT TO EMPOMPINI CENTRE THEN TURN LEFT TO R34 ROAD TO NEWCASTLE PROCEED STRAIGHT TO SEVENTIEN, TEKU NINE MILES AND PROCEED TILL ON THE INTERSECTION TURN RIGHT TO MADADENI INDUSTRIAL AREA ROAD PROCEED TILL INDUSTRIAL AREA SECTION AND PROCEED BETWEEN SECTION 6 AND INDUSTRIAL AREA PROCEED TILL SECTION 6 AND SECTION 7 INTERSECTION AND TURN LEFT TO SECTION 6 BOUNDARY ROAD BETWEEN SECTION 6 AND SECTION 7 PROCEED VIA MADODA SHOPPING COMPLEX AND TURN LEFT TO AMAZULU HIGH SCHOOL ROAD AND ON THE INTERSECTION TURN RIGHT AND PROCEED TILL MADADENI HOSPITAL AND ZENZELE SHOPPING COMPLEX ON THE INTERSECTION TURN RIGHT AND PROCEED TILL INTERSECTION TURN LEFT TO MADADENI SHOPPING CHECKERS AREA AND PROCEED TILL CLINIC INTERSECTION AND TURN LEFT BETWEEN SECTION 2 AND 3 ROAD TILL INTERSECTION AND TURN LEFT TO MAGISTRATE ROAD AND PROCEED TILL MAGISTRATE AREA AND RETURN TO OSIZWENI (B). ON MADADENI INDUSTRIAL AREA INTERSECTION TURN LEFT TO MADADENI BOUNDARY ROAD AND PROCEED TILL MADADENI HOSPITAL INTERSECTION AND TURN RIGHT TO MADADENI HOSPITAL AND PROCEED TILL ZENZELE COMPLEX INTERSECTION AND PROCEED TILL INTERSECTION AND TURN LEFT TO CHECKERS ROAD AND PROCEED TILL CLINIC INTERSECTION AND TURN LEFT BETWEEN SECTION 2 AND 3 ROAD TILL INTERSECTION AND TURN LEFT TO MAGISTRATE AREA AND RETURN TO OSIZWENI (C). AT THE KU INTERSECTION TURN RIGHT TO BLAAWBOSCH AREA AND PROCEED BETWEEN BLAAWBOSCH AND SECTION 7 ROAD ON THE INTERSECTION TURN LEFT TO SECTION 7 ROAD PROCEED TILL SECTION 6 AND SEVEN INTERSECTION ON AND TURN RIGHT TO BOUNDARY ROAD PROCEED VIA MADODA SHOPPING COMPLEX AND TURN LEFT TO AMA-ZULU HIGH SCHOOL ROAD AND ON INTERSECTION TURN RIGHT TILL INTERSECTION TURN RIGHT AND PROCEED AND TURN LEFT TO CHECKERS ROAD AND PROCEED TILL CLINIC INTERSECTION AND TURN LEFT BETWEEN SECTION 2 AND 3 ROAD PROCEED TILL INTERSECTION AND TURN LEFT TO MAGISTRATE ROAD PROCEED TILL MAGISTRATE AREA AND RETURN TO OSIZWENI.</p>
12.7	<p>OSIZWENI TO KWA MHLABA.</p> <p>FROM OSIZWENI SHOPPING COMPLEX (SCORE AND SHOPRITE STORE) TURN LEFT TO POLICE STATION AND PROCEED TILL VALLEY CAFÉ INTERSECTION AND TURN TO TOP RANK AND PROCEED AND TURN RIGHT AND MOVE BETWEEN LONGHOMES TO OSIZWENI HIGH SCHOOL PROCEED BETWEEN SECTION E AND D PROCEED VIA CJB SHOPPING COMPLEX PROCEED AND TURN RIGHT TO FULATHELA AREA PROCEED VIA INVERNESS PRIMARY SCHOOL, PROCEED BETWEEN FULATHELA VIA KWA ? MHLABA ROAD AND PROCEED TILL KWA ? MHLABA AREA AND RETURN TO OSIZWENI.</p>



transport

Department:
Transport
Province of KwaZulu-Natal

GAZETTE

LGKZNG23-2018-SEP

REGION: ALL

12.8	<p>NEWCASTLE TERMINUS TO SURBURBS (MAKHISHINI).</p> <p>. FROM TERMINUS TURN LEFT TO VOORTREKKER ROAD AND TURN LEFT TO KIRKLAND STREET AND PROCEED TILL INTERSECTION AND TURN LEFT TO ALLEN STREET PROCEED TILL DRAKENSBERG ROAD INTERSECTION AND LEFT TO DRAKENSBERG ROAD PROCEED AND TURN LEFT TO TUGELA DRIVE AND TURN RIGHT TO VON ECK STREET, TURN LEFT TO AQUAMARINE STREET AND TURN RIGHT TO AMETHYS AND TURN RIGHT TO DRAKENSBURG ROAD ON THE INTERSECTION TURN TO VICTORIA ROAD PROCEED TILL HARDWICK STREET INTERSECTION A ND TURN RIGHT TO MURCHISION ROAD ON THE SECOND INTERSECTION TURN RIGHT TO VOORTREKKER STREET PROCEED TILL NEWCASTLE TERMINUS AND RETURN.(B). ON DRAKENSBERG INTERSECTION TURN RIGHT TO DRAKENSBERG ROAD AND PROCEED BETWEEN BARRY HERTZOG PARK AND MAJUBA PARK PROCEED TILL NCANDU PARK AND MOVE UNTIL THE END OD DRAKENSBERG ROAD AND RETURN TO TERMINUS.</p>
12.9	<p>NEWCASTLE SUBURBS (EMAKHISINI) ROUTES</p> <p>CONDITIONS: PASSENGERS ARE LOADED AND OFF-LOADED ANYWHERE AT THEIR REQUEST.</p> <p>STARTING POINT</p> <p>NEWCASTLE TERMINUS</p> <p>FROM TERMINUS TURN LEFT TO VOORTREKKER ROAD AND TURN LEFT TO ALLEN STREET, PROCEED UNTIL DRAKENSBERG ROAD INTERSECTION AND TURN RIGHT TO DRAKENSBERG ROAD, PROCEED AND TURN LEFT TO TUGELA DRIVE AND TURN RIGHT TO VON ECK STREET, TURN LEFT TO AQUAMARINE STREET AND TURN RIGHT TO AMETHYS STREET TURN RIGHT TO DRAKENSBERG ROAD, ON THE INTERSECTION TURN TO VICTORIA ROAD, PROCEED TILL HARDWICK STREET INTERSECTION AND TURN RIGHT TO MURCHISON ON THE SECOND INTERSECTION TURN RIGHT TO VOORTREKKER STREET, PROCEED TILL NEWCASTLE TERMINUS</p>



transport

Department:
Transport
Province of KwaZulu-Natal

GAZETTE

LGKZNG23-2018-SEP

REGION: ALL

1) Application Number: APP0099286	2) Gazette Number: LGKZNG23-2018-SEP
3) Applicant: MA SIBIYA ID NO. 7003115489087 Association: OSIZWENI TAXI ASSOCIATION	4) Applicant Address: P. O. BOX 51334 OSIZWENI NEWCASTLE KWAZULU- NATAL 2952
5) Existing Licence Holder: NOT APPLICABLE ID NO. NOT APPLICABLE	6) Existing Licence Holder Address: NOT APPLICABLE
7) Type of application: ADD AUTHORISATIONS/ROUTES	8) Operating Licence Number: LGKZN0103000309
9) Vehicle Type: MINIBUS	10) 1 X 15 (SEATED) + 0 (STANDING)
11) Region: AMAJUBA	
12.1	NEWCASTLE SUBURBS (EMAKHISINI) ROUTES CONDITIONS: PASSENGERS ARE LOADED AND OFF-LOADED ANYWHERE AT THEIR REQUEST. STARTING POINT NEWCASTLE TERMINUS FROM TERMINUS TURN LEFT TO VOORTREKKER ROAD AND TURN LEFT TO ALLEN STREET, PROCEED UNTIL DRAKENSBERG ROAD INTERSECTION AND TURN RIGHT TO DRAKENSBERG ROAD, PROCEED AND TURN LEFT TO TUGELA DRIVE AND TURN RIGHT TO VON ECK STREET, TURN LEFT TO AQUA-MARINE STREET AND TURN RIGHT TO AMETHYS STREET TURN RIGHT TO DRAKENSBERG ROAD, ON THE INTERSECTION TURN TO VICTORIA ROAD, PROCEED TILL HARDWICK STREET INTERSECTION AND TURN RIGHT TO MURCHISON ON THE SECOND INTERSECTION TURN RIGHT TO VOORTREKKER STREET, PROCEED TILL NEWCASTLE TERMINUS.
12.2	FROM TOP RANK TO MOVE BETWEEN OSIZWENI AND LEKKERWATER AREA TILL YOU CROSS THE BRIDGE OF NTENDEKA RIVER. CONTINUE AND MOVE BETWEEN MAF AHLAWANE AND (42) OR INVERNESS AREA. PROCEED TILL SKRAAM AREA NEAR RAMLAN STORE AND PROCEED TILL YOU CROSS MBABANE RIVER NEAR SPOOKMILL FARM AND PROCEED TILL SPRINGBOKLAAGTE, PROCEED TILL BLACKBANK PRIMARY SCHOOL, FAIRBREEZE PRIMARY SCHOOL AND KILKEEL PRIMARY SCHOOL, PROCEED TILL ANNIEVALE AREA TILL MDAKANE TERMINUS AND BACK TO OSIZWENI.
12.3	(A) SEVENTIEN, TEKU, NINE MILES TILL MATHUKUSA INTERSECTION AND TURN RIGHT TO NEWCASTLE INDUSTRIAL, PROCEED WITH ASIPHEPHE ROAD TILL ALBERT WESSEL DRIVE ON THE THIRD INTERSECTION TURN RIGHT TO DIESEL STREET AND TURN RIGHT TO GUTENBERG ROAD AND TURN LEFT TO STEPHENSON STREET, PROCEED TILL INTERSECTION AND TURN LEFT TO MARCONI DRIVE, PROCEED AND TURN RIGHT TO ALBERT WESSEL DRIVE INTERSECTION, THEN TURN RIGHT TO FARADAY STREET AND TURN RIGHT TO INDUSTRIA STREET, PROCEED TILL INTERSECTION NEAR CEMETERY AND TURN LEFT TO VAN DER BIJL ROAD AND TURN RIGHT TO HARDWICK STREET TURN LEFT TO EITHER HARDING STREET OR MURCHISON STREET ON SECOND INTERSECTION TURN RIGHT TO ALLEN STREET AND TURN LEFT TO KIRKLAND STREET AND TURN RIGHT TO VOORTREKKER ROAD AND PROCEED TILL NEWCASTLE TERMINUS AND RETURN TO OSIZWENI. (B) (I) PROCEED FROM MATHUKUSA INTERSECTION WITH (R34) NEWCASTLE ROAD TILL N11 (NATIONAL ROAD) TURN LEFT TO N11 THEN TURN RIGHT TO LADYSMITH ROAD, ALLEN STREET AND TURN LEFT TO KIRKLAND STREET TURN RIGHT TO VOORTREKKER ROAD AND TO NEWCASTLE TERMINUS AND RETURN. (II) PROCEED FROM MATHUKUSA INTERSECTION WITH (R34) NEWCASTLE ROAD TILL INTERSECTION TURN RIGHT TO N11 (NATIONAL ROAD) AND PROCEED TILL THE LEFT OFF-RAMP TO ALBERT WESSEL DRIVE AND PROCEED TO THE THIRD INTERSECTION AND TURN RIGHT TO LADYSMITH ROAD, ALLEN STREET AND TURN LEFT TO EITHER MURCHISON OR KIRKLAND STREET, TURN RIGHT TO VOORTREKKER ROAD TO NEWCASTLE TERMINUS AND RETURN.
12.4	NEWCASTLE TO VRYHEID: FROM SIZWE TAXI RANK IN NEWCASTLE JOIN VOORTREKKER STREET LEFT INTO MURCHISON STREET RIGHT INTO ALLEN STREET CONTINUE ALONG LADYSMITH ROAD, LEFT INTO R23 RIGHT INTO UTRECHT ROAD RIGHT INTO R34 LEFT AT BLOOD RIVER TO R34 INTO VRYHEID CONTINUE ALONG KERK STREET TO THE STATION TAXI RANK IN VRYHEID AND RETURN OVER THE SAME ROUTE. TIME TABLE : AS AND WHEN REQUIRED TARIFF : AS PER AGREEMENT RESTRICTION : BETWEEN NEWCASTLE AND VRYHEID NO PERSONS WILL BE PICKED UP AND ALSO BETWEEN VRYHEID AND NEWCASTLE.



transport

Department:
Transport
Province of KwaZulu-Natal

GAZETTE

LGKZNG23-2018-SEP

REGION: ALL

- | | |
|------|---|
| 12.5 | <p>FROM TERMINUS TURN LEFT TO VOORTREKKER STREET AND TURN LEFT TO KIRKLAND STREET AND TURN LEFT TO ALLEN STREET. PROCEED TILL OFF-RAMP AND TURN LEFT TO N11 (NATIONAL ROAD) TO VOLKSRUST (NO PICKING UP OR DROPPING OFF IN VOLKSRUST). FROM N11 PROCEED TILL LANGSNEK STREET, VOLKSRUST. PROCEED TILL JOUBERT STREET AND TURN LEFT TO DAN PIENAAR STREET AND TURN RIGHT TO R23 TO STANDERTON (NO PICKING UP OR DROPPING OFF IN STANDERTON). PROCEED TILL BOTHA STREET, STANDERTON. PROCEED TILL HANDEL STREET AND PROCEED TILL LOMBARD STREET AND TURN LEFT TO R23 TO HEIDELBERG (NO PICKING UP OR DROPPING OFF IN HEIDELBERG), R42 PAST NIGEL, R51 TO SPRINGS, PROCEED AND TURN LEFT TO N17 AND TURN LEFT TO R29 TO SPRINGS AND TURN LEFT TO ERMELO ROAD. PROCEED TILL SECOND AVENUE TURN RIGHT TO SPRINGS TAXI RANK (DROP OFF ON FORWARD JOURNEY ONLY). FROM THERE TURN RIGHT TO FIRST STREET AND TURN RIGHT TO SECOND STREET AND TURN LEFT TO FOURTH AVENUE AND PROCEED TILL R29. PROCEED TILL R51 TO BENONI AND TURN RIGHT TO PAUL KRUGER AND TURN LEFT TO MAIN REEF ROAD AND TURN LEFT TO WILSTEARD AVENUE AND TURN LEFT TO HARPUR EVE STREET AND TURN RIGHT TO BENONI STATION TAXI RANK. FROM BENONI STATION TAXI RANK TURN TO LUTON ROAD AND TURN RIGHT TO LIVERPOOL ROAD AND TURN LEFT TO LANCASTER ROAD, TURN RIGHT TO BIRMINGHAM ROAD TURN RIGHT TO LINCOLN STREET TURN LEFT TO COMMISSIONER STREET AND TURN LEFT TO VAN DYK ROAD. TURN RIGHT TO BARRY MARAIS ROAD AND TURN RIGHT TO R23 TO HEIDELBERG, RETURN VIA SAME ROADS AS FORWARD JOURNEY VIA HEIDELBERG, STANDERTON, VOLKSRUST.</p> |
| 12.6 | <p>OSIZWENI TO MADADENI.</p> <p>FROM SECTION C OSIZWENI (BOB'S SHOPPING COMPLEX) TURN LEFT TO KHUZANI SHOPPING COMPLEX ON THE INTERSECTIONB TURN LEFT TO MSOMI PROCEED AND TURN RIGHT TO KWA ? MAKHANYA ROAD PROCEED AND TURN RIGHT TO FIVES STAR SHOPPING CENTRE TURN LEFT XOLANI HIGH SCHOOL, PROCEED TILL INTERSECTIO AND TURN RIGHT TO EMPOMPINI CENTRE THEN TURN LEFT TO R34 ROAD TO NEWCASTLE PROCEED STRAIGHT TO SEVENTIEN, THEKU NINE MILES AND PROCEED TILL ON THE INTERSECTION TURN RIGHT TO MADADENI INDUSTRIAL AREA ROAD PROCEED TILL INDUSTRIAL AREA SECTION AND PROCEED BETWEEN SECTION 6 AND INDUSTRIAL AREA PROCEED TILL SECTION 6 AND SECTION 7 INTERSECTION AND TURN LEFT TO SECTION 6 BOUNDARY ROAD BETWEEN SECTION 6 AND SECTION 7 PROCEED VIA MADODA SHOPPING COMPLEX AND TURN LEFT TO AMAZULU HIGH SCHOOL ROAD AND ON THE INTERSECTION TURN RIGHT AND PROCEED TILL MADADENI HOSPITAL AND ZENZELE SHOPPING COMPLEX ON THE INTERSECTION TURN RIGHT AND PROCEED TILL INTERSECTION TURN LEFT TO MADADENI SHOPPING CHECKERS AREA AND PROCEED TILL CLINIC INTERSECTION AND TURN LEFT BETWEEN SECTION 2 AND 3 ROAD TILL INTERSECTION AND TURN LEFT TO MAGISTRATE ROAD AND PROCEED TILL MAGISTRATE AREA AND RETURN TO OSIZWENI(B). ON MADADENI I9NDUSTRIAL AREA INTERSECTION TURN LEFT TO MADADENI BOUNDARY ROAD AND PROCEED TILL MADADENI HOSPITAL INTERSECTION AND TURN RIGHT TO MADADENI HOSPITAL AND PROCEED TILL ZENZELE COMPLEX INTERSECTION AND PROCEED TILL INTERSECTION AND TURN LEFT TO CHECKERS ROAD AND PROCEED TILL CLINIC INTERSECTION AND TURN LEFT BETWEEN SECTION 2 AND 3 ROAD TILL INTERSECTION AND TURN LEFT TO MAGISTRATE AREA AND RETURN TO OSIZWENI.(C). AT THEKU INTERSECTION TURN RIGHT TO BLAAWBOSCH AREA AND PROCEED BETWEEN BLAAWBOSCH AND SECTION 7 ROAD ON THE INTERSECTION TURN LEFT TO SECTION 7 ROAD PROCEED TILL SECTION 6 AND SEVEN INTERSECTION ON AND TURN RIGHT TO BOUNDARY ROAD PROCEED VIA MADODA SHOPPING COMPLEX AND TURN LEFT TO AMA-ZULU HIGH SCHOOL ROAD AND ON INTERSECTION TURN RIGHT TILL INTERSECTION TURN RIGHT AND PROCEED AND TURN LEFT TO CHECKERS ROAD AND PROCEED TILL CLINIC INTERSECTION AND TURN LEFT BETWEEN SECTION 2 AND 3 ROAD PROCEED TILL INTERSECTION AND TURN LEFT TO MAGISTRATE ROAD PROCEED TILL MAGISTRATE AREA AND RETURN TO OSIZWENI.</p> |



transport

Department:
Transport
Province of KwaZulu-Natal

GAZETTE

LGKZNG23-2018-SEP

REGION: ALL

1) Application Number: APP0099340	2) Gazette Number: LGKZNG23-2018-SEP
3) Applicant: TD MULONDO ID NO. 5311015575083 Association: OSIZWENI UTRECHT B.TAXI ASSOCIATION	4) Applicant Address: PO BOX 11547 NEWCASTLE 2940
5) Existing Licence Holder: NOT APPLICABLE ID NO. NOT APPLICABLE	6) Existing Licence Holder Address: NOT APPLICABLE
7) Type of application: ADD AUTHORISATIONS/ROUTES	8) Operating Licence Number: LGKZN0103000395
9) Vehicle Type: MINIBUS	10) 1 X 15 (SEATED) + 0 (STANDING)
11) Region: AMAJUBA	
12.1	FROM NEWCASTLE TAXI RANK, LEFT KIRKLAND RIGHT ALLEN STREET RIGHT N11 LEFT R621 LEFT R68 TO DUNDEE TAXI RANK AND RETURN.
12.2	FROM NEWCASTLE TAXI RANK, LEFT KIRKLAND, RIGHT ALLEN STREET, RIGHT N11, LEFT R621 LEFT R68 TO DUNDEE TAXI RANK AND RETURN
12.3	FROM NEWCASTLE TAXI RANK, LEFT KIRKLAND, RIGHT ALLEN STREET, RIGHT N11, LEFT INTO N3 RIGHT INTO CHURCH STREET TO PIETERMARITZBURG TAXI RANK AND RETURN.
12.4	NEWCASTLE TO DURBAN FROM NEWCASTLE TAXI RANK TURN LEFT INTO KIRKLAND THEN TURNS RIGHT INTO ALLEN STREET THEN TURNS RIGHT INTO N11 THEN TURNS LEFT INTO N3 THEN TURNS LEFT INTO ALICE STREET THEN TURNS LEFT INTO ALBERT STREET THEN TURNS RIGHT INTO UMGENI ROAD DURBAN TAXI RANK AND RETURN.
12.5	FROM NEWCASTLE TAXI RANK, LEFT INTO KIRKLAND RIGHT ALLEN STREET LEFT MR483 RIGHT R34 LEFT R33 LEFT TO R33 VRYHEID TAXI RANK AND RETURN.
12.6	FROM NEWCASTLE TAXI RANK, LEFT KIRKLAND RIGHT ALLEN LEFT N11 LEFT MR483 RIGHT R34 LEFT R33 RIGHT DUMBE TAXI RANK IN PAULPIETERSBURG AND RETURN.
12.7	NEWCASTLE TO NQUTHU FROM NEWCASTLE TAXI RANK TURN LEFT INTO KIRKLAND THEN TURNS RIGHT INTO ALLEN STREET THEN TURNS LEFT INTO N11 THEN TURNS RIGHT INTO MR483 THEN TURNS RIGHT INTO R34 ONTO NKANDE ROAD TO NQUTHU TAXI RANK AND RETURN.
12.8	NEWCASTLE TO EMPANGENI FROM NEWCASTLE TAXI RANK, TURN LEFT INTO KIRKLAND STREET THEN TURN RIGHT INTO ALLEN STREET THEN TURN LEFT INTO N11 THEN TURN RIGHT INTO MR483 THEN TURN RIGHT INTO R34 THEN TO THE TAXI RANK IN EMANGENI AND RETURN.
12.9	NEWCASTLE TO NONGOMA FROM NEWCASTLE TAXI RANK TURN LEFT INTO KIRKLAND THEN TURNS RIGHT INTO ALLEN STREET THEN TURNS LEFT INTO N11 THEN TURNS RIGHT INTO MR483 THEN TURNS RIGHT INTO R34 THEN TURNS LEFT INTO R33 THEN ONTO R69 THEN TURNS RIGHT INTO R618 TO NONGOMA TAXI RANK AND RETURN.



transport

Department:
Transport
Province of KwaZulu-Natal

GAZETTE

LGKZNG23-2018-SEP

REGION: ALL

1) Application Number: APP0099394	2) Gazette Number: LGKZNG23-2018-SEP
3) Applicant: VJ NDABA ID NO. 6811300412081 Association: MASIHAMBISANE BARA BUFFALO FLATS T.A	4) Applicant Address: P.O BOX 11060 NEWCASTLE 2940
5) Existing Licence Holder: NOT APPLICABLE ID NO. NOT APPLICABLE	6) Existing Licence Holder Address: NOT APPLICABLE
7) Type of application: ADD AUTHORISATIONS/ROUTES	8) Operating Licence Number: LGKZN0103000496
9) Vehicle Type: MINIBUS	10) 1 X 15 (SEATED) + 0 (STANDING)
11) Region: AMAJUBA	
12.1	FROM NEWCASTLE APPROVED TAXI RANK, PROCEED ACROSS TERMINUS STREET INTO VOORTREKKER STREET, TURN LEFT TO KIRKLAND STREET, TURN RIGHT ENTER ALLEN STREET PROCEED STRAIGHT, TURN RIGHT TO N11 PASS LADYSMITH INTO N3 DROP OFF HARRISMITH AND STRAIGHT, TURN RIGHT TO N11 PASS LADYSMITH INTO N3 DROP OFF HARRISMITH AND PROCEED TO QWAQWA TAXI RANK AND RETURN WITH PASSENGERS VIA SAME ROUTE.
12.2	NEWCASTLE TO JOHANNESBURG / BARAGWANATH. FROM NEWCASTLE APPROVED TAXI RANK, PROCEED ACROSS TERMINUS STREET INTO VOORTREKKER STREET, TURN LEFT TO KIRKLAND STREET, TURN LEFT TO ALLEN STREET, TURN LEFT TO MEMEL ROAD FROM MEMEL ROAD JOIN R34 AND THEN PROCEED UP TO N3 AND THEN RIGHT TO JOHANNESBURG. PROCEED WITH N3 LEFT INTO M2 WEST AND THEN OFF-RAMP LEFT INTO HARROW ROAD AND THEN LEFT INTO MOSELEY ROAD, STREET, TURN RIGHT INTO END STREET INTO JEPPE STREET RIGHT INTO VONVEILEGH THEN LEFT INTO PLEIN STREET AND THEN TURN RISSIK STREET TURN RIGHT BEVIERS STREET TURN LEFT INTO WANDERERS STREET LEFT INTO PARK CITY TAXI RANK. FROM N3 TURN LEFT INTO N12 TURN LEFT INTO OLD POTCHESTROOM ROAD TURN LEFT INTO BARAGWANATH RANK.
12.3	NEWCASTLE TAXI RANK TO PIET RETIEF. FROM NEWCASTLE TAXI RANK ENTER TERMINUS STREET, TURN RIGHT AT VOORTREKKER STREET, PROCEED STRAIGHT TURN LEFT AT KIRKLAND STREET, TURN LEFT INTO ALLEN STREET PROCEED STRAIGHT, TURN LEFT NEAR R T L OFFICE INTO N11 ROAD PROCEED STRAIGHT, TURN RIGHT AT DE KOCK STREET INTO R543, PROCEED STRAIGHT VIA VUKUZAKHE TOWNSHIP PROCEED ALONG R543 ENTER VAN REBEEK STREET AT WAKKERSTROOM ENTER R543 PROCEED STRAIGHT VIA ZUIDEND STREET PROCEED STRAIGHT TURN LEFT INTO WESTEND STREET ENTER APPROVED PIET RETIEF TAXI RANK. RETURN WITH SAME ROUTE TO NEWCASTLE.
12.4	NEWCASTLE TO ERMELO. FROM NEWCASTLE TAXI RANK LEFT KIRKLAND LEFT ALLEN INTO N11 ERMELO TAXI RANK AND RETURN. NO LOADING AND OFFLOADING ALONG N11 UNTIL ERMELO TAXI TANK AND RETURN.
12.5	NEWCASTLE TO STANDERTON. FROM NEWCASTLE TAXI RANK LEFT VOORTREKKER STREET TURN LEFT KIRKLAND STREET INTO ALLEN STREET LEFT N11 INTO R23 LEFT TO STANDERTON TAXI RANK AND RETURN.
12.6	NEWCASTLE TO SPRINGS. FROM NEWCASTLE TAXI RANK LEFT VOORTREKKER STREET TURN LEFT KIRKLAND STREET INTO ALLEN STREET LEFT N11 INTO R23 LEFT TO STANDERTON, PROCEED TO BULFOUR TURN LEFT NIGEL TO SPRINGS TAXI RANK AND RETURN.
12.7	NEWCASTLE TO VREENIGING. FROM NEWCASTLE TAXI RANK IN TERMINUS STREET LEFT VOORTREKKER STREET TURN LEFT KIRKLAND STREET INTO ALLEN STREET LEFT INTO R34 RIGHT INTO R103 LEFT INTO N3 LEFT INTO R54 LEFT INTO GENERAL HERTZORG ROAD LEFT INTO UNION LEFT TO VEREENING TAXI RANK AN RETURN.

**transport**

Department:
Transport
Province of KwaZulu-Natal

GAZETTE**LGKZNG23-2018-SEP****REGION: ALL**

- 12.8** NEWCATSLE TO BLOEMFONTEIN.
FROM NEWCASTLE TAXI RANK IN TERMINUS STREET LEFT VOORTREKKER TURN LEFT KIRKLAND
STRET INTO ALLEN STREET LEFT INTO R34 TURN LEFT INTO R103 TURN RIGHT INTO R714 TURN LEFT
INTO R26 CORNER OF OXFORD & GOLD STREET TO BETHLEHEM PROCEED TO WELKOM AND TURN TO
BLOEMFONTEIN TAXI RANK AND RETURN.



transport

Department:
Transport
Province of KwaZulu-Natal

GAZETTE

LGKZNG23-2018-SEP

REGION: ALL

1) Application Number: APP0099398	2) Gazette Number: LGKZNG23-2018-SEP
3) Applicant: RT NDABA ID NO. 7308175459080 Association: MASIHAMBISANE BARA BUFFALO FLATS T.A	4) Applicant Address: P.O BOX 12039 DICKS HALT OSIZWENI KWAZULU-NATAL 2952
5) Existing Licence Holder: NOT APPLICABLE ID NO. NOT APPLICABLE	6) Existing Licence Holder Address: NOT APPLICABLE
7) Type of application: ADD AUTHORISATIONS/ROUTES	8) Operating Licence Number: LGKZN0103000639
9) Vehicle Type: MINIBUS	10) 1 X 15 (SEATED) + 0 (STANDING)
11) Region: AMAJUBA	
12.1	FROM NEWCASTLE APPROVED TAXI RANK, PROCEED ACROSS TERMINUS STREET INTO VOORTREKKER STREET, TURN LEFT TO KIRKLAND STREET, TURN RIGHT ENTER ALLEN STREET PROCEED STRAIGHT, TURN RIGHT TO N11 PASS LADYSMITH INTO N3 DROP OFF HARRISMITH AND STRAIGHT, TURN RIGHT TO N11 PASS LADYSMITH INTO N3 DROP OFF HARRISMITH AND PROCEED TO QWAQWA TAXI RANK AND RETURN WITH PASSENGERS VIA SAME ROUTE.
12.2	NEWCASTLE TO JOHANNESBURG / BARAGWANATH. FROM NEWCASTLE APPROVED TAXI RANK, PROCEED ACROSS TERNINUS STREET INTO VOORTREKKER STREET, TURN LEFT TO KIRKLAND STREET, TURN LEFT TO ALLEN STREET, TURN LEFT TO MEMEL ROAD FROM MEMEL ROAD JOIN R34 AND THEN PROCEED UP TO N3 AND THEN RIGHT TO JOHANNESBURG. PROCEED WITH N3 LEFT INTO M2 WEST AND THEN OFF-RAMP LEFT INTO HARROW ROAD AND THEN LEFT INTO MOSELEY ROAD, STREET, TURN RIGHT INTO END STREET INTO JEPPE STREET RIGHT INTO VONVEILEGH THEN LEFT INTO PLEIN STREET AND THEN TURN RISSIK STREET TURN RIGHT BEVIERS STREET TURN LEFT INTO WANDERERS STREET LEFT INTO PARK CITY TAXI RANK. FROM N3 TURN LEFT INTO N12 TURN LEFT INTO OLD POTCHESTROOM ROAD TURN LEFT INTO BARAGWANATH RANK.
12.3	NEWCASTLE TAXI RANK TO PIET RETIEF. FROM NEWCASTLE TAXI RANK ENTER TERMINUS STREET, TURN RIGHT AT VOORTREKKER STREET, PROCEED STRAIGHT TURN LEFT AT KIRKLAND STREET, TURN LEFT INTO ALLEN STREET PROCEED STRAIGHT, TURN LEFT NEAR R T L OFFICE INTO N11 ROAD PROCEED STRAIGHT, TURN RIGHT AT DE KOCK STREET INTO R543, PROCEED STRAIGHT VIA VUKUZAKHE TOWNSHIP PROCEED ALONG R543 ENTER VAN REBEEK STREET AT WAKKERSTROOM ENTER R543 PROCEED STRAIGHT VIA ZUIDEND STREET PROCEED STRAIGHT TURN LEFT INTO WESTEND STREET ENTER APPROVED PIET RETIEF TAXI RANK. RETURN WITH SAME ROUTE TO NEWCASTLE.
12.4	NEWCASTLE TO ERMELO. FROM NEWCASTLE TAXI RANK LEFT KIRKLAND LEFT ALLEN INTO N11 ERMELO TAXI RANK AND RETURN. NO LOADING AND OFFLOADING ALONG N11 UNTIL ERMELO TAXI TANK AND RETURN.
12.5	NEWCASTLE TO STANDERTON. FROM NEWCASTLE TAXI RANK LEFT VOORTREKKER STREET TURN LEFT KIRKLAND STREET INTO ALLEN STREET LEFT N11 INTO R23 LEFT TO STANDERTON TAXI RANK AND RETURN.
12.6	NEWCASTLE TO SPRINGS. FROM NEWCASTLE TAXI RANK LEFT VOORTREKKER STREET TURN LEFT KIRKLAND STREET INTO ALLEN STREET LEFT N11 INTO R23 LEFT TO STANDERTON, PROCEED TO BULFOUR TURN LEFT NIGEL TO SPRINGS TAXI RANK AND RETURN.
12.7	NEWCASTLE TO BLOEMFONTEIN. FROM NEWCASTLE TAXI RANK IN TERMINUS STREET LEFT VOORTREKKER TURN LEFT KIRKLAND STREET INTO ALLEN STREET LEFT INTO R34 TURN LEFT INTO R103 TURN RIGHT INTO R714 TURN LEFT INTO R26 CORNER OF OXFORD & GOLD STREET TO BETHLEHEM PROCEED TO WELKOM AND TURN TO BLOEMFONTEIN TAXI RANK AND RETURN.



transport

Department:
Transport
Province of KwaZulu-Natal

GAZETTE

LGKZNG23-2018-SEP

REGION: ALL

1) Application Number: APP0099594	2) Gazette Number: LGKZNG23-2018-SEP
3) Applicant: EZ HLATSHWAYO ID NO. 5607055406083 Association: MADADENI TAXI OWNERS ASSOCIATION	4) Applicant Address: PO BOX 349 NEWCASTLE KWAZULU-NATAL 2940
5) Existing Licence Holder: NOT APPLICABLE ID NO. NOT APPLICABLE	6) Existing Licence Holder Address: NOT APPLICABLE
7) Type of application: ADD AUTHORISATIONS/ROUTES	8) Operating Licence Number: LGKZN0103000559
9) Vehicle Type: MINIBUS	10) 1 X 15 (SEATED) + 0 (STANDING)
11) Region: AMAJUBA	
12.1	FROM NEWCASTLE TAXI RANK EXIT VOLTREKKER STREET TURN LEFT TO 34 KIRK STREET TURN LEFT TO 31 ALLEN STREET AND TURN LEFT TO ROAD R34 TO MEMEL TURN RIGHT WITH EELIFEES STREET TO APPROVED MEMELSDORP TAXI RANK AND RETURN USING THE SAME ROUTE.
12.2	FROM NEWCASTLE TAXI RANK ENTER TERMINUS STREET, TURN LEFT AT VOORTREKKER STREET TURN LEFT KIRKLAND STREET, TURN RIGHT INTO ALLEN STREET PROCEED STRAIGHT TO ARBOR PARK SUBURB, TURN RIGHT INTO N11 ROAD PROCEED STRAIGHT TO BALLENGICH TURN LEFT INTO R621 ROAD TO SKOBARIN SETTLEMENT PROCEED STRAIGHT TURN RIGHT ENTER DANNHAUSER TOWN TURN LEFT TO DANNHAUSER APPROVED TAXI RANK, RETURN WITH SAME ROUTE TO NEWCASTLE.



transport

Department:
Transport
Province of KwaZulu-Natal

GAZETTE

LGKZNG23-2018-SEP

REGION: ALL

1) Application Number: APP0099658	2) Gazette Number: LGKZNG23-2018-SEP
3) Applicant: MV SHABALALA ID NO. 6001035361080 Association: MADADENI TAXI OWNERS ASSOCIATION	4) Applicant Address: PO BOX 14069 MADADENI KWAZULU- NATAL 2951
5) Existing Licence Holder: NOT APPLICABLE ID NO. NOT APPLICABLE	6) Existing Licence Holder Address: NOT APPLICABLE
7) Type of application: ADD AUTHORISATIONS/ROUTES	8) Operating Licence Number: LGKZN0103000168
9) Vehicle Type: MINIBUS	10) 1 X 15 (SEATED) + 0 (STANDING)
11) Region: AMAJUBA	
12.1	FROM ZENZELE SHOPPING CENTRE, TURN RIGHT AT MADADENI HOSPITAL, TURN LEFT AT THOKOZA SHOPPING CENTRE, TURN RIGHT AT SCHOOL FOR DEAF, TURN LEFT CLINIC NO.5, SECTION5, VIA NTOBEKO L. P. SCHOOL, TURN LEFT OR RIGHT AMAJUBA COLLEGE, VIA MAGISTRATE OFFICE, VIA POLICE STATION, TURN RIGHT TO INGAGANE INTERSECTION, TURN RIGHT AT THE ROBOT CROSSING INGAGANE RIVER, VIA MATUKUSA NEW TOWNSHIP. AT KEWAY MOTORS (MATUKUSA) ROBOT TURN RIGHT AT INTERSECTION BETWEEN 5 AND 2 TOWARDS BEER WHOLESALE, TURN LEFT AT ROBOT, PROCEED. TURN LEFT AT CLINIC 3 SECTION 3 VIA KWASIBALI TAVERN, TURN LEFT AT METHODIST, VIA SECTION 1, VIA AMAJUBA DISTRICT OFFICE, VIA KHUZANI SHOPPING CENTER, LEFT AT BP GARAGE, VIA MAGISTRATE VIA AMAJUBA DISTRICT, VIA IKHWEZI SECTION, TURN RIGHT AT MADADENI POLICE STATION ROBOT, PROCEED STRAIGHT TURN RIGHT INTO P483 ROAD TO MATUKUSA NEW SETTLEMENT (PICK AND DROP) PROCEED STRAIGHT, TURN AT KEWAY MOTORS INTO ASIPHEPHE ROAD PROCEED STRAIGHT ENTER ALBERT WESSELS DRIVE TO NEWCASTLE TEXTILE INDUSTRIES OFFLOAD AND LOAD ALL AROUND TEXTILE INDUSTRIES OR RETURN WITH SAME ROUTE TO MADADENI APPROVED TAXI RANK. PROCEED TURN LEFT AT CLINIC 3 SECTION 3 VIA KWASIBALI TAVERN, LEFT AT METHODIST, VIA SECTION 1, VIA AMAJUBA DISTRICT OFFICE, VIA KHUZANI SHOPPING CENTER, LEFT AT BP GARAGE VIA MAGISTRATES OFFICE VIA AMAJUBA DISTRICT VIA IKHWEZI SECTION, RIGHT AT MADADENI POLICE STATION ROBOT, PROCEED TO NEWCASTLE OR RETURN WITH SAME ROUTE TO APPROVED CHECKERS TAXI RANK.
12.2	FROM MADADENI HIGH SCHOOL, TURN RIGHT AT EMATSHENI AMHLOPHE TO ENYOKENI SECTION 3, TURN LEFT VODACOM CONTAINERS TO BHEKUKUPHIWA RESTAURANT, LEFT AT EHASHINI STOP TO ST JOHN CHURCH, TURN RIGHT TOWARDS SHOPRITE CENTRE, RIGHT AT CLINIC NO.7, TO KWASIBALI TAVERN, TURN LEFT AT METHODIST CHURCH, TO CLINIC NO.1 AT SECTION 1 TO SECTION1, TURN LEFT AT BP GARAGE, TO AMAJUBA MUNICIPALITY OFFICE, INTO IKHWEZI SECTION, TO MADADENI POLICE STATION, TURN RIGHT AT ROBOT, RIGHT AT INGAGANE INTERSECTION ROBOT, ENTER ROAD 0483 FROM UTRECHT, OSIZWENI TO NEWCASTLE, TURN RIGHT AT KEYWAY MOTORS TO EMABHODI, PROTECTION SERVICE TURN ENTER RIGHT ALLEN STREET AT KEYWAY MOTORS PROCEED STRAIGHT, INTO RAILWAY STATION, KARBOCHEM OFF-RAMP TURN LEFT ENTER N11, TURN RIGHT AT ALLEN STREET TO NEWCASTLE, PROCEED ON ALLEN STREET, TURN LEFT AT KIRKLAND STREET, TURN RIGHT AT VOORTREKKER STREET, PROCEED ACROSS TERMINUS STREET ENTER APPROVED NEWCASTLE TAXI RANK. RETURN WITH SAME ROUTE TO MADADENI TOWNSHIP .ALTERNATE: ROUTE STARTING POINT SAME AS ABOVE BUT AT KEYWAY MOTORS PROCEED STRAIGHT, TO RAILWAY STATION, TO KARBOCHEM OFF-RAMP, TURN LEFT ENTER N11, TURN RIGHT AT ALLEN STREET TO NEWCASTLE, PROCEED STRAIGHT INTO ARBOR PARK SUBURBS PROCEED ALONG TERMINUS STREET ENTER NEWCASTLE APPROVED TAXI RANK. RETURN SAME ROUTE TO MADADENI TOWNSHIP.



transport

Department:
Transport
Province of KwaZulu-Natal

GAZETTE

LGKZNG23-2018-SEP

REGION: ALL

12.3	FROM MADADENI LIBRARY AND COMMUNITY HALL, TURN LEFT INTO BEER WHOLESALE, TURN RIGHT AT ROBOT, AND PROCEED TO AMAJUBA COLLEGE, MAGISTRATE OFFICE. OR FROM MADADENI LIBRARY, TURN RIGHT TO ROAD INTERSECTION BETWEEN SECTION 2 AND 3, TURN LEFT TO KWASBALI TAVERN (BETWEEN 2 AND 3), TURN LEFT METHODIST CHURCH, PROCEED TO SECTION 1 CLINIC, KHUZANI SHOPPING CENTRE, PROCEED STRAIGHT TO BP GARAGE, AMAJUBA DISTRICT MUNICIPALITY OFFICE, IKHWEZI SECTION/POLICE STATION, TURN RIGHT AT ROBOT, TURN RIGHT TO INGAGANE ROAD INTERSECTION. TURN RIGHT AT THE ROBOT CROSSING INGAGANE RIVER TO MATUKUSA NEW TOWNSHIP AT KEYWAY MOTORS (MATUKUSA) ROBOT PROCEED STRAIGHT TO RAILWAY STATION KARBOCHEM. TURN LEFT ENTER ROAD N11 AND RIGHT INTO ALLEN STREET TO NEWCASTLE INTO ARBOR PARK TOWN HOUSES, PROCEED ON ALLEN STREET ENTER NEWCASTLE. TURN LEFT AT KIRKLAND STREET, TURN RIGHT AT VOORTREKKER STREET PROCEED ACROSS TERMINUS STREET ENTER APPROVED NEWCASTLE TAXI RANK. RETURN WITH THE SAME ROUTE TO MADADENI TOWNSHIP
12.4	FROM N SECTION TAXI RANK KWANYEMBE, TURN RIGHT ENTER P SECTION ENTER ROAD FROM P1 STOP, VIA POST BOX, TURN LEFT AT STAFFORD CLINIC OR RIGHT. TURN RIGHT ENTER M SECTION. TURN RIGHT AT ROAD INTERSECTION VIA DEDANGIFUNDE HIGH SCHOOL, TURN LEFT MUZIKAYISE JUNIOR PRIMARY, TURN RIGHT ENTER L SECTION STRAIGHT TURN LEFT ON ROAD BETWEEN SECTION 7 AND SECTION 6 TO MADADENI BREWERY VIA VIRGINIA SUPERMARKET, VIA MADADENI LIGHT INDUSTRIES, VIA BINDA HARDWARE MOYOMUHLE TAXI RANK AND COMMUNITY CENTRE. AT ROBOT TURN RIGHT ENTER MAIN ROAD P483 FROM NEWCASTLE TO OSIZWENI, BUFFALO FLATS AND UTRECHT TO NEWCASTLE AT INGAGANE ROBOT CROSS-OVER INGAGANE RIVER TURN LEFT AT KEYWAY MOTORS ROBOT INTO ASIPHEPHE ROAD ENTER ALBERT WESSELS ROAD. VIA LIGHT AND TEXTILE INDUSTRIES EMABHODINI TO NEWCASTLE VIA PROTECTION SERVICE TURN RIGHT ALLEN STREET PROCEED TURN LEFT AT KIRKLAND STREET, TURN RIGHT AT VOORTREKKER STREET PROCEED ACROSS TERMINUS STREET, ENTER APPROVED NEWCASTLE TAXI RANK. RETURN WITH SAME ROUTE TO MADADAENI TOWNSHIP.



transport

Department:
Transport
Province of KwaZulu-Natal

GAZETTE

LGKZNG23-2018-SEP

REGION: ALL

1) Application Number: APP0101296	2) Gazette Number: LGKZNG23-2018-SEP
3) Applicant: MM MTHIMKHULU ID NO. 5510020767086 Association: CLERMONT AND KWADABEKA TAXI OWNERS ASS.	4) Applicant Address: A 913 KWA-DABEKA P O KWA-DABEKA KWA-ZULU NATAL 1032
5) Existing Licence Holder: NOT APPLICABLE ID NO. NOT APPLICABLE	6) Existing Licence Holder Address: NOT APPLICABLE
7) Type of application: NEW OPERATING LICENCE	8) Operating Licence Number: LKNKZN018722
9) Vehicle Type: MINIBUS	10) 1 X 13 (SEATED) + 0 (STANDING)
11) Region: DURBAN WEST	
12.1	Route 1 B Kwa-Dabeka A to Pinetown and return From Kwa-Dabeka A Taxi Rank, passing KK Hostel turn left into North Road, turn left into 3rd Avenue, joining Dinkelman Road, turn right into Shepstone Road, turn right into Crompton Street, turn right into Union Lane, turn left into Glenugie Road joining Moodie Street, turn left into Hill Street, into Hill Street Taxi Rank and return with Hill Street, turn left into Moodie Street join Street join Glenugie Road turn right into Lauth Street, turn left into Crompton Street, turn left into Shepstone Road turn right into Dinkelman Road turn left into North Road, and proceed to Kwa-Dabeka "A" Taxi Rank.
12.2	Route 2 B Kwa-Dabeka A to Durban and return From Kwa-dabeka A Taxi Rank, passing KK Hostel turn left into North Road, turn right into 3rd Avenue join Dinkelman Road, joining Otto Volek Road, join Stapleton Road, join M13, join N3 turn right into Western Freeway, turn right into Grey Street turn left into West Street, turn left into Aliwal Street, turn left into Pine Street, turn right into Russel Street, turn left into Leopold Street, to City market, University Avenue turn right into Rank No. 231 Warwick Avenue and return with Warwick Avenue turn left into Cannongate Road along N3 off ramp and using the same route in the opposite direction and proceed to Kwa-Dabeka "A" Taxi Rank.
12.3	Route 2 A Kwa-Dabeka A to Durban From Kwa-dabeka A Taxi Rank, passing KK Hostel turn left into North Road, turn right into 3rd Avenue join Dinkelman Road, joining Otto Volek Road, join Stapleton Road, join M13, join N3 turn right into Western Freeway, turn right into Grey Street turn left into West Street, turn left into Aliwal Street, turn left into Pine Street, turn right into Russel Street, turn left into Leopold Street, to City market, University Avenue turn right into Rank No. 231 Warwick Avenue and return with Warwick Avenue turn left into Cannongate Road along N3 off ramp and using the same route in the opposite direction and proceed to Kwa-Dabeka "A" Taxi Rank.
12.4	Route 3 B Kwa-Dabeka D to Pinetown and return From Kwa-dabeka D Taxi rank. passing Kwa-Dabeka Clinic turn right into North Road, turn right into 3rd Avenue join Dinkelman Road, turn right into Shepstone Road, turn right Crompton Street, turn right into Union Lane, turn left into Glenugie Road join Moodie Street, turn right into Hill Street, into Hill Taxi Rank and return with Hill Street, turn left into Moodie Street join Glenugie Road, turn right into Lauth Street, turn left into Crompton Street, turn left into Shepstone Road, turn right into Dinkelman Road, turn left into 1st Avenue left into North Road and proceed to Kwa-Dabeka "D" Taxi Rank.
12.5	Route 4 B Kwa-Dabeka D to Durban and return From Kwa-Dabeka D Taxi Rank, passing Kwa-Dabeka Clinic turn right into North Road turn right into 3rd Avenue join Dinkelman Road, join Otto Volek Road join Stapleton Road, turn left to M13 join Western Free Way, turn right into Grey Street turn left into West Street turn left into Aliwal Street turn left into Pine Street, turn right into Russel Street turn left into Leopold Street turn right into City Market University Avenue turn right into Rank No.231 Warwick Avenue and return with Warwick Avenue turn left into Cannongate Road along N3 off ramp and using the same route in the opposite direction and proceed to Kwa-Dabeka "D" Taxi Rank.



transport

Department:
Transport
Province of KwaZulu-Natal

GAZETTE

LGKZNG23-2018-SEP

REGION: ALL

12.6	<p>Route 5 B KK Hostel to Durban From KK Taxi Rank turn left into North Road turn right into 12th Street join Dinkelman Road Otto Volek Road join Stapleton Road turn right into M13 join N3 turn right into Western Freeway, turn right into Grey Street turn left into West Street turn left into Ailway Street turn left into Pine Street, turn right into Russel Street, turn left into Leopold Street, to City Market, University Avenue turn right into Rank No.231/ Warwick Avenue and return and return with Warwick Avenue turning left into Cannongate Road along N3 off ramp and using the same route proceeding to KK Hostel Taxi Rank.</p>
12.7	<p>Route 6 B KK Hostel to Pinetown From KK Rank turn left into North Road turn right into 12th Street join Dinkelman Road turn right into Shepstone Road turn right into Crompton Street turn right into Union lane turn left into Glenugie Road join Moodie Street turn left into Hill Street into Hill Street Taxi Rank and return with Hill Street turn left into Moodie Street join Glenugie Road turn right into Laught Street turn left into Crompton Street turn left into Shepstone Road turn right into Dinkelman Road turn right into 1st Avenue turn left into North Road turn right into and into KK Taxi Rank.</p>
12.8	<p>Route 7 B KK Hostel to Westmead / Motaala Farm From KK Taxi Rank turn left into North Road, turn right into 12th Street, join Dinkelman Road turn right into Shepstone Road turn right into Crompton Street turn right into Laught Street turn left into Glenugie Road turn right into Old Main Road, Richmond Road turn right into Trafford Street join Goodwood Road turn left into Mahogany Road to a Designated Taxi Stop and return along the same route to KK Taxi Rank. (11) KK to Westmead / Metrofile From KK Taxi Rank turn left into North Road turn right into 12th Street join Dinkelman Road turn right into Shepstone Road turn right into Crompton Street turn right into Laught Street turn left into Glenugie Road turn right into Old main Road Richmond Road turn right into Trafford Street join Hillclimb Road to Monza Road to a designated Taxi Stop and return along the same route to KK Taxi Rank. (11) KK to Westmead / Bakery From KK Taxi Rank turn left into North Road, turn right into 3rd Avenue join Dinkelman Road turn right into Shepstone Road turn right into Crompton Street turn right into Laught Road, turn left into Glenugie road, turn right into Old main Road Richmond Road turn right into Alexandre Road, turn left into Malcolm Road turn right into Circuit Road turn right into Clark Road turn left into Alexander Road to a designated taxi stop and return along the same route to KK Taxi Rank.</p>
12.9	<p>Route 8 B Clermont to Durban and return From Clermont Taxi Rank turn right into Clermont Road turn left into Otto Volek Road join Stapleton Road, turn right into M13 join N3, Western Free Way turn right into Grey Street turn left into West Street turn left into Aliwal Street turn left into Pine Street, turn right into Russel Street, turn left into Leopold, join Market Street, University Avenue turn right into Rank No. 231 Warwick Avenue and return with Warwick Avenue turn left into Cannongate Road into N3 off ramp and use same route to Clermont Taxi Rank.</p>
12.10	<p>Route 9 B Clermont to Pinetown and return From Clermont Taxi Rank turn right into Clermont Road join Posselt road join Shepstone Road, turn right into Crompton Street, turn right into Union lane, turn left into Glenugie Road join Moodie, turn right into Hill Street into Hill Street Taxi Rank and return with Hill Street turn left into Moodie Street join Glenugie Road turn right into Laught Street, turn left into Crompton Street, turn left into Shepstone Road join Posselt Road Clermont Road join Clermont Road turn right into North to Clermont Taxi Rank.</p>
12.11	<p>Route 10 B Clermont to Westmead and return From Clermont Taxi Rank turn right into Clermont Road join Posselt Road Shepstone road, turn right into Crompton Street turn right into Laught Street turn left into Glenugie Road, turn left into Old Main Road, join Richmond Road, turn right into Trafford road join Goodwood Road, turn left into Mahogany Road a to a designated Taxi Stop and return along the same route to Clermont Taxi Rank. (ii) Clermont to Westmead/Metrofile and return From Clermont Taxi Rank turn right into Clermont Road join Posselt Road join Shepstone Road turn right into Crompton Street turn right into Laught Street turn left into Glenugie Road turn right into Old Main Road join Richmond Road turn right into Trafford Road join Hillclimb Road to Monza Road to a designated Taxi Stop and return to Clermont Taxi Rank along the same route. (iii) Clermont to Westmead/Bakery and return From Clermont Taxi Rank turn right into Clermont Road join Posselt Road join Shepstone Road turn right into Crompton Street turn right into Laught Street turn left into Glenugie Road turn right into Old Main Road join Richmond Road turn right into Alexander Road turn left to Malcolm Road turn right into Circuit Road turn right into Clark Road turn left into Alexander Road to a designated Taxi Stop and return along the same route to Clermont Taxi Rank.</p>



transport

Department:
Transport
Province of KwaZulu-Natal

GAZETTE

LGKZNG23-2018-SEP

REGION: ALL

12.12	<p>Route 8 A Clermont to Durban and return From Clermont Taxi Rank turn right into Clermont Road, join Posselt Road, turn left into Otto Volek Road Join Stapleton Road, turn right into M13 join N3, Western Free Way, turn right into Grey Street, turn left into West Street, turn left into Aliwal Street, turn left into Pine Street, turn right into Russel Street, turn left into Leopold Street, join Market Street, University Avenue turn right into Rank No.231 Warwick Avenue and return with Warwick Avenue, turn left into Cannongate Road onto N3 off Ramp and use same route to Clermont Taxi Rank.</p>
12.13	<p>Route 9 A Clermont to Pinetown and return From Clermont Taxi Rank turn right into Clermont Road join Posselt Road join Shepstone Road, turn right into Crompton Street, turn right into Union Lane, turn left into Glenugie Road join Moodie Street, turn right into Hill Street into Hill Street Taxi Rank and return with Hill Street turn left into Moodie Street join Glenugie Road, turn right into Lauth Street, turn left into Crompton Street, turn left into shepstone Road join Posselt Road join Clermont Road turn right into North Road to Clermont Taxi Rank</p>
12.14	<p>Route 10 A (i) Clermont to Westmead and return From Clermont Taxi Rank turn into Clermont Road join Posselt Road join Shepstone Road, turn right into Crompton Street, turn right into Laught Street, turn left into Glenugie Road, turn left into Old Main Road, join Richmond Road, turn right into Trafford Road join Goodwood Road, turn left into Mahogany Road a to a designated Taxi Stop and return along the same route to Clermont Taxi Rank. (ii) Clermont to Westmead/Metrofile and Return From Clermont Taxi Rank turn right into Clermont Road join Posselt Road join Shepstone Road, turn right into Crompton Street, turn right into Lauth Street, turn left into Glenugie Road, turn right into Old Main Road join Richmond Road, turn right into Trafford Road join Hillclimb Road to Monza to a designated Taxi Stop and return to Clermont Taxi Rank along the same route. (iii) Clermont to Westmead/bakery and return From Clermont Taxi Rank turn right into Clermont Road join Posselt Road Shepstone Road, turn right into Crompton Street, turn right into Lauth Street, turn left into Glenugie Road turn right into Old Main Road join Richmond Road, turn right into Alexander Road, turn left to Malcolm Road, turn right into Circuit Road, turn right into Clark Road, turn left into Alexander Road to a designated Taxi Stop and return along the same route to Clermont Taxi Rank.</p>
12.15	<p>Route 0 CONDITIONS GENERAL CONDITIONS APPLICABLE TO ALL ROUTES: 1).PASSENGERS MAY BE PICKED UP AND/OR SET DOWN ONLY AT DESIGNATED TAXI RANKS OR TAXI STOPS, WHICH SHALL EXCLUDE BUS STOPS. 2)ON THE INBOUND TRIP TO DURBAN, NO PASSENGERS MAY BE PICKED UPEN ROUTE FROM ENTERING THE N3, UNTIL REACHING UNIVERSITY AVENUE TAXI RANK NO.231 3)ON THE TRIP TO MOLWENI WYEBANK, NO PASSENGERS MAY BE SET DOWN UNTIL REACHING M13. 4)ENTRY OR RANKING ON PRIVATE PROPERTY IS NOT PERMITTED WITHOUT THE WRITTEN PERMISSION OF THE LANDLORD, A COPY OF WHICH MUST BE SUPPLIED TO THE BOARD. 5)WITHOUT HAVING ENTERED INTO AN AGREEMENT WITH OTHER OPERATORS ON A COMMON ROUTE, AS CONTEMPLATED BY SECTION 88(2) OF ACT 2000, THE PICKING UP OR SETTING OF PASSENGERS ON SUCH AGREEMENT MUST BE SUPPLIED TO THE BOARD. 6)AT RANKS, WHETHER ON-STREET OR OFF-STREET, ONLY THE TAXIS THAT CAN BE ACCOMADATED IN THE DEMARCATED AREA MAY OCCUPY THE RANK. EXCESS VEHICLES MUST HOLD ELSEWHERE. 7)RANK PERMITS OR LETTERS OF AUTHORITY MUST BE PRODUCED IN RESPECT OF ALL RANKS IN MUNICIPAL AREAS, IN PARTICULAR MAJOR TOWNS AND CITIES AND IN PARTICULAR INTER-PROVINCIAL DESTINATIONS. 8)THE ALLOCATION OF ANY ROUTE OR PORTION OF ROUTE IS SUBJECT TO THE CONDITION THAT IT HAS BEEN APPROVED AND ALLOCATED IN GOOD FAITH AND THAT SUCH ROUTE WILL BE INVALID SHOULD IT TRANSPIRE THAT THE ROUTE OR PORTION THERE OF WILL, OR HAS CAUSED CONFLICT DUE TO IT HAVING BEEN APPROVED BASED ON INCORRECT OR FALSE INFORMATION SUPPLIED TO THE BOARD OR AS RESULT OF AN ERROR. IN SUCH INSTANCE THE OPERATING LICENCE MUST BE RETURNED TO THE BOARD FOR CORRECTION. 9)THE VEHICLE MUST BE COVERED BY MOTOR VEHICLE INSURANCE AS WELL AS PERSONAL LIABILITY INSURANCE.</p>



transport

Department:
Transport
Province of KwaZulu-Natal

GAZETTE

LGKZNG23-2018-SEP

REGION: ALL

12.16	<p>ROUTE 1A KWA-DABEKA A TO PINETOWN AND RETURN From Kwa- Dabeka A Taxi Rank, passing KK Hostel turn left into North Road, turn left into 3rd Avenue, joining Dinkelman Road, turn right into Shepstone road, turn right into Crompton Street, turn right into Union Lane, Turn left into Glenugie Road joining Moodie Street, turn left into Hill Street, into Hill Street Taxi Rank and return with Hill Street, turn left into Moodie Street join Glenugie Road turn right into Lauth Street, turn left into Crompton Street, turn left into Shepstone Road turn right into Dinkelman road turn left into North Road, and proceed to Kwa-Dabeka "A" Taxi Rank</p>
12.17	<p>ROUTE 3 A KWA-DABEKA D TO PINETOWN From Kwa Dabeka, D Taxi Rank, passing Kwa- Dabeka Clinic turn right into North Road, turn right into 3rd avenue join Dinkelman Road, turn right into Shepstone Road, turn right into Crompton Street, turn right into Union Lane, turn left into Glenugie Road join Moodie Street, turn right into Hill Street, into Hill Taxi Rank and return with Hill Street, turn left into Moodie Street join Glenugie road, turn right into Lauth Street, turn left into Crompton Street, turn left into Shepstone Road, Turn right into Dinkelman road, turn left into 1st avenue, left into North Road and proceed to Kwa Dabeka "D" Taxi Rank.</p>
12.18	<p>ROUTE 4 A KWA-DABEKA D TO DURBAN AND RETURN From Kwa Dabeka D Taxi Rang, passing Kwa-Dabeka clinic turn right into North Road, turn right into 3rd Avenue, join Dinkelman Road, join Otto Volek Road, join Stapleton Road, turn left to M13, join N3, Western Free Way, turn right into Grey Street, turn left into West Street, turn left into Aliwal Street, turn left into Pine Street, turn right into Russel Street, turn left into Leopold Street, turn right into City Market, University Avenue, turn right into Rank No. 231 Warwick Avenue and return with Warwick Avenue, turn left into Cannongate Road along N3 Off Ramp and using the same route in the opposite direction and proceed to Kwa Dabeka "D" Taxi Rank.</p>
12.19	<p>ROUTE 5A KK HOSTEL TO DURBAN AND RETURN From KK Taxi Rank turn left into North Road, turn right into 12th Street join Dinkelman road join Otto Volek road, join Stapleton Road, turn right into M13 join N3, turn right into Western Freeway, turn right into Grey Street, turn left into West Street, turn left into Ailwal Street, turn left into Pine Street, turn right into Russel Street, turn left into Leopold Street, to City Market, University Avenue, turn right into Rank No. 231/ Warwick Avenue and return with Warwick Avenue turning left into Cannongate Road along N3 Off Ramp and using the same route proceeding to KK Hostel Taxi Rank</p>
12.20	<p>ROUTE 6 A KK HOSTEL TO PINETOWN From KK Rank turn left into North Road, turn right into 12th Street, join Dinkelman road, turn right into Shepstone Road, turn right into Crompton Street, turn right into Union Lane, turn left into Glenugie road, join Moodie Street, turn left into Hill Street into Hill Street Taxi Rank and return with Hill Street, turn left into Moodie Street, join Glenugie road, turn right into Lauth Street, turn left into Crompton Street, turn left into Shepstone Road, turn right into Dinkelman road, turn right into 1st Avenue, turn left into North Road, turn right into and into KK Taxi Rank.</p>



transport

Department:
Transport
Province of KwaZulu-Natal

GAZETTE

LGKZNG23-2018-SEP

REGION: ALL

12.21	<p>ROUTE 7 A</p> <p>(i) KK HOSTEL TO WESTMEAD/ MOTALA FARM AND RETURN From KK Taxi Rank turn left into North Road, turn right into 12th Street, join Dinkelman Road, turn right into Shepstone Road, turn left into Crompton Street, turn right into Lauth Street, turn left into Glenugie Road, turn right into Old Main Road, Richmond Road, turn right into Trafford Street, join Goodwood Road, turn left into Mahogany road to a designated taxi stop and return along the same route to KK Taxi Rank.</p> <p>(ii) KK TO WESTMEAD/ METROFILE AND RETURN From KK Taxi Rank turn left into North Road, turn right into 12th Street join Dinkelman Road, turn right into Shepstone Road, turn right into Crompton Street, turn right into Laught Street, turn left into Glenugie Road, turn right into Old Main Road, Richmond Road, turn right into Trafford Street join Hillclimb Road, to Monza Road to a designated taxi stop, and return along the same route to KK Taxi Rank.</p> <p>(iii) KK TO WESTMEAD/BAKERY AND RETURN From KK Taxi Rank turn left into North Road, turn right into 3rd Avenue join Dinkelman Road, turn right into Shepstone Road, turn right into Crompton Street, turn right into Laught Road, turn left into Glenugie Road, turn right into Old Main Road, Richmond Road, turn right into Alexander Road, turn left into Malcom Road, turn right into Circuit Road, turn right into Clark Road, turn left unto Alexander Road to a designated taxi stop, and return along the same route to KK Taxi Rank.</p>
12.22	<p>ROUTE 11.B</p> <p>DURBAN TO PINETOWN AND RETURN From Rank No. 231 taking Cannongate Road Off-Ramp, join N3, to join M13 to join Underwood Road turn into Caversham turn left into Railway Street turn left into Hill Street and into Hill Street Taxi Rank and return along the same route in reverse</p>



transport

Department:
Transport
Province of KwaZulu-Natal

GAZETTE

LGKZNG23-2018-SEP

REGION: ALL

1) Application Number: APP0101425	2) Gazette Number: LGKZNG23-2018-SEP
3) Applicant: MS SHABANGU ID NO. 6112145242084 Association: OSIZWENI UTRECHT B.TAXI ASSOCIATION	4) Applicant Address: P.O BOX 8346 NEWCASTLE 2940
5) Existing Licence Holder: NOT APPLICABLE ID NO. NOT APPLICABLE	6) Existing Licence Holder Address: NOT APPLICABLE
7) Type of application: ADD AUTHORISATIONS/ROUTES	8) Operating Licence Number: LGKZN0103000002
9) Vehicle Type: MINIBUS	10) 1 X 15 (SEATED) + 0 (STANDING)
11) Region: AMAJUBA	
12.1	FROM MAKHANYA TAXI RANK IN OSIZWENI ALONG OA75, TURN RIGHT INTO OSIZ3 STREET, TURN LEFT OSIZ1, TURN LEFT INTO MR483, TURN RIGHT INTO ALBERT WESSELS STREET, TURN RIGHT INTO HARDWICK STREET, LEFT INTO HARDING STREET, RIGHT INTO ALLEN STREET, LEFT INTO KIRKLAND STREET, RIGHT INTO VOORTREKKER STREET TO TERMINUS STREET TAXI RANK NEWCASTLE AND RETURN.
12.2	FROM OSIZWENI POST OFFICE ALONG OSIZ3 STREET, TURN LEFT INTO OB77 STREET, TURN RIGHT INTO OB2 STREET, TURN LEFT INTO OSIZ1 STREET, TURN LEFT INTO OSIZ1 STREET, TURN LEFT INTO MR483, LEFT INTO N11, TURN RIGHT INTO ALLEN STREET, LEFT INTO KIRKLAND STREET, RIGHT INTO VOORTREKKER STREET TO TERMINUS STREET TAXI RANK NEWCASTLE AND RETURN.
12.3	FROM OSIZWENI TOP RANK P209 ROAD TO KWA-MDAKANE TAXI RANK AND RETURN.
12.4	FROM OSIZWENI TAXI RANK, RIGHT INTO MR483, LEFT R34, RIGHT TO UTRECHT TAXI RANK AND RETURN.
12.5	FROM NEWCASTLE TAXI RANK, LEFT KIRKLAND RIGHT ALLEN STREET RIGHT N11 LEFT R621 LEFT R68 TO DUNDEE TAXI RANK AND RETURN.
12.6	FROM NEWCASTLE TAXI RANK, LEFT KIRKLAND, RIGHT ALLEN STREET, RIGHT N11, LEFT INTO N3 RIGHT INTO CHURCH STREET TO PIETERMARITZBURG TAXI RANK AND RETURN.
12.7	FROM NEWCASTLE TAXI RANK, LEFT KIRKLAND, RIGHT ALLEN STREET, RIGHT N11, LEFT N3, LEFT INTO ALICE STREET LEFT INTO ALBERT STREET RIGHT TO UMGENI ROAD DURBAN TAXI RANK AND RETURN.
12.8	FROM NEWCASTLE TAXI RANK, LEFT INTO KIRKLAND RIGHT ALLEN STREET LEFT MR483 RIGHT R34 LEFT R33 LEFT TO R33 VRYHEID TAXI RANK AND RETURN.
12.9	FROM NEWCASTLE TAXI RANK, LEFT KIRKLAND RIGHT ALLEN LEFT N11 LEFT MR483 RIGHT R34 LEFT R33 RIGHT DUMBE TAXI RANK IN PAULPIETERSBURG AND RETURN.
12.10	FROM NEWCASTLE TAXI RANK LEFT KIRKLAND RIGHT ALLEN STREET LEFT N11 RIGHT MR483 RIGHT R34 ONTO NKANDE ROAD TO NQUTHU TAXI RANK AND RETURN.
12.11	FROM NEWCASTLE TAXI RANK TURN LEFT INTO KIRKLAND STREET, TURN RIGHT INTO ALLEN STREET, TURN LEFT INTO N11, TURN RIGHT INTO MR483, TURN RIGHT INTO R34, INTO THE TAXI RANK IN EMPANGENI AND RETURN.
12.12	FROM NEWCASTLE TAXI RANK, LEFT KIRKLAND, RIGHT ALLEN STREET, LEFT N11, RIGHT MR483, RIGHT R34 LEFT R33 ONTO R69 RIGHT INTO R618 TO NONGOMA TAXI RANK AND RETURN.



transport

Department:
Transport
Province of KwaZulu-Natal

GAZETTE

LGKZNG23-2018-SEP

REGION: ALL

1) Application Number: APP0102154	2) Gazette Number: LGKZNG23-2018-SEP
3) Applicant: WM MHLONGO ID NO. 6102105564080 Association: SINAMUVA TAXI ASSOCIATION	4) Applicant Address: 55 THIRD AVENUE ASHLEY, PINETOWN KWAZULU-NATAL 3610
5) Existing Licence Holder: NOT APPLICABLE ID NO. NOT APPLICABLE	6) Existing Licence Holder Address: NOT APPLICABLE
7) Type of application: ADD AUTHORISATIONS/ROUTES	8) Operating Licence Number: LGKZN1403000445
9) Vehicle Type: MINIBUS	10) 1 X 15 (SEATED) + 0 (STANDING)
11) Region: GREATER NORTH	
12.1	<p>FORWARD JOURNEY FROM KWAMASHU HOSTEL TO MUSA ROAD RIGHT TO NTOKOZO ROAD, PICK UP PASSENGERS, RIGHT TO JABULA ROAD, PICK UP PASSENGERS, RIGHT TO BANTUBANHLE ROAD, PICK UP PASSENGERS, LEFT TO SIVUMELWANO ROAD, PICK UP PASSENGER INTO XOLANI ROAD, PICK UP PASSENGERS, INTO MUSA ROAD, PICK UP PASSENGERS, RIGHT TO MALANDELA ROAD, PICK UP PASSENGERS, INTO M25, PICK UP PASSENGERS, OFF-RAMP TO BHEJANE ROAD, RIGHT TO NKUNZANA ROAD, TO BRIDGE CITY TAXI RANK.</p> <p>RETURN JOURNEY FROM BRIDGE CITY TAXI RANK TO NKUNZANA ROAD, LEFT TO BHEJANE, INTO BRIDGE CITY BOULEVARD, RIGHT TO TORVALLE, RIGHT TO MALANDELA ROAD, LEFT TO MUSA ROAD, TO KWAMASHU TAXI RANK.</p> <p>ALTERNATIVE ROUTE FROM KWAMASHU TAXI RANK TO MUSA ROAD, PICK UP PASSENGERS, INTO MALANDELA ROAD, PICK UP PASSENGERS, RIGHT TO HUNSLETT, PICK UP PASSENGERS, LEFT TO MARUBI NOGANGA WAY, PICK UP PASSENGERS, LEFT TO NOMASWAZI, PICK UP PASSENGERS, RIGHT TO HEIRESSES, PICK UP PASSENGERS, LEFT TO MALANDELA ROAD, PICK UP PASSENGERS, RIGHT TO M25, OFF-RAMP TO NTUZUMA ACCESS, RIGHT TO BOULEVARD, RIGHT TO NKUNZANA ROAD, LEFT TO BRIDGE CITY TAXI RANK AND RETURN ON THE SAME ROUTE.</p>



transport

Department:
Transport
Province of KwaZulu-Natal

GAZETTE

LGKZNG23-2018-SEP

REGION: ALL

1) Application Number: APP0102155	2) Gazette Number: LGKZNG23-2018-SEP
3) Applicant: WM MHLONGO ID NO. 6102105564080 Association: SINAMUVA TAXI ASSOCIATION	4) Applicant Address: 55 THIRD AVENUE ASHLEY, PINETOWN KWAZULU-NATAL 3610
5) Existing Licence Holder: NOT APPLICABLE ID NO. NOT APPLICABLE	6) Existing Licence Holder Address: NOT APPLICABLE
7) Type of application: ADD AUTHORISATIONS/ROUTES	8) Operating Licence Number: LGKZN1403000958
9) Vehicle Type: MINIBUS	10) 1 X 15 (SEATED) + 0 (STANDING)
11) Region: GREATER NORTH	
12.1	<p>FORWARD JOURNEY FROM KWAMASHU HOSTEL TO MUSA ROAD RIGHT TO NTOKOZO ROAD, PICK UP PASSENGERS, RIGHT TO JABULA ROAD, PICK UP PASSENGERS, RIGHT TO BANTUBANHLE ROAD, PICK UP PASSENGERS, LEFT TO SIVUMELWANO ROAD, PICK UP PASSENGER INTO XOLANI ROAD, PICK UP PASSENGERS, INTO MUSA ROAD, PICK UP PASSENGERS, RIGHT TO MALANDELA ROAD, PICK UP PASSENGERS, INTO M25, PICK UP PASSENGERS, OFF-RAMP TO BHEJANE ROAD, RIGHT TO NKUNZANA ROAD, TO BRIDGE CITY TAXI RANK.</p> <p>RETURN JOURNEY FROM BRIDGE CITY TAXI RANK TO NKUNZANA ROAD, LEFT TO BHEJANE, INTO BRIDGE CITY BOULEVARD, RIGHT TO TORVALLE, RIGHT TO MALANDELA ROAD, LEFT TO MUSA ROAD, TO KWAMASHU TAXI RANK.</p> <p>ALTERNATIVE ROUTE FROM KWAMASHU TAXI RANK TO MUSA ROAD, PICK UP PASSENGERS, INTO MALANDELA ROAD, PICK UP PASSENGERS, RIGHT TO HUNSLETT, PICK UP PASSENGERS, LEFT TO MARUBI NOGANGA WAY, PICK UP PASSENGERS, LEFT TO NOMASWAZI, PICK UP PASSENGERS, RIGHT TO HEIRESSES, PICK UP PASSENGERS, LEFT TO MALANDELA ROAD, PICK UP PASSENGERS, RIGHT TO M25, OFF-RAMP TO NTUZUMA ACCESS, RIGHT TO BOULEVARD, RIGHT TO NKUNZANA ROAD, LEFT TO BRIDGE CITY TAXI RANK AND RETURN ON THE SAME ROUTE.</p>



transport

Department:
Transport
Province of KwaZulu-Natal

GAZETTE

LGKZNG23-2018-SEP

REGION: ALL

1) Application Number: APP0102158	2) Gazette Number: LGKZNG23-2018-SEP
3) Applicant: WM MHLONGO ID NO. 6102105564080 Association: SINAMUVA TAXI ASSOCIATION	4) Applicant Address: 55 THIRD AVENUE ASHLEY, PINETOWN KWAZULU-NATAL 3610
5) Existing Licence Holder: NOT APPLICABLE ID NO. NOT APPLICABLE	6) Existing Licence Holder Address: NOT APPLICABLE
7) Type of application: ADD AUTHORISATIONS/ROUTES	8) Operating Licence Number: LGKZN1403000446
9) Vehicle Type: MINIBUS	10) 1 X 14 (SEATED) + 0 (STANDING)
11) Region: GREATER NORTH	
12.1	<p>FORWARD JOURNEY FROM KWAMASHU HOSTEL TO MUSA ROAD RIGHT TO NTOKOZO ROAD, PICK UP PASSENGERS, RIGHT TO JABULA ROAD, PICK UP PASSENGERS, RIGHT TO BANTUBANHLE ROAD, PICK UP PASSENGERS, LEFT TO SIVUMELWANO ROAD, PICK UP PASSENGER INTO XOLANI ROAD, PICK UP PASSENGERS, INTO MUSA ROAD, PICK UP PASSENGERS, RIGHT TO MALANDELA ROAD, PICK UP PASSENGERS, INTO M25, PICK UP PASSENGERS, OFF-RAMP TO BHEJANE ROAD, RIGHT TO NKUNZANA ROAD, TO BRIDGE CITY TAXI RANK.</p> <p>RETURN JOURNEY FROM BRIDGE CITY TAXI RANK TO NKUNZANA ROAD, LEFT TO BHEJANE, INTO BRIDGE CITY BOULEVARD, RIGHT TO TORVALLE, RIGHT TO MALANDELA ROAD, LEFT TO MUSA ROAD, TO KWAMASHU TAXI RANK.</p> <p>ALTERNATIVE ROUTE FROM KWAMASHU TAXI RANK TO MUSA ROAD, PICK UP PASSENGERS, INTO MALANDELA ROAD, PICK UP PASSENGERS, RIGHT TO HUNSLETT, PICK UP PASSENGERS, LEFT TO MARUBI NOGANGA WAY, PICK UP PASSENGERS, LEFT TO NOMASWAZI, PICK UP PASSENGERS, RIGHT TO HEIRESSES, PICK UP PASSENGERS, LEFT TO MALANDELA ROAD, PICK UP PASSENGERS, RIGHT TO M25, OFF-RAMP TO NTUZUMA ACCESS, RIGHT TO BOULEVARD, RIGHT TO NKUNZANA ROAD, LEFT TO BRIDGE CITY TAXI RANK AND RETURN ON THE SAME ROUTE.</p>



transport

Department:
Transport
Province of KwaZulu-Natal

GAZETTE

LGKZNG23-2018-SEP

REGION: ALL

1) Application Number: APP0102182	2) Gazette Number: LGKZNG23-2018-SEP
3) Applicant: SM ZUMA ID NO. 5612315235082 Association: CLERMONT AND KWADABEKA TAXI OWNERS ASS.	4) Applicant Address: A 669 KWADABEKA KWADABEKA KWA ZULU NATAL 3612
5) Existing Licence Holder: NOT APPLICABLE ID NO. NOT APPLICABLE	6) Existing Licence Holder Address: NOT APPLICABLE
7) Type of application: NEW OPERATING LICENCE	8) Operating Licence Number: LGKZN1503000182
9) Vehicle Type: MINIBUS TAXI	10) 1 X 9-16 (SEATED) + 0 (STANDING)
11) Region: DURBAN WEST	
12.1	CLERMONT TO DURBAN AND RETURN FROM CLERMONT TAXI RANK TURN RIGHT INTO CLERMONT ROAD, JOIN POSSELT ROAD, TURN LEFT INTO OTTO VOLEK ROAD JOIN STAPLETON ROAD, TURN RIGHT INTO M13 JOIN N3, WESTERN FREE WAY, TURN RIGHT INTO GREY STREET, TURN LEFT INTO WEST STREET, TURN LEFT INTO ALI WAL STREET, TURN LEFT INTO PINE STREET, TURN RIGHT INTO RUSSELL STREET, TURN LEFT INTO LEOPOLD STREET, JOIN MARKET STREET, UNIVERSITY AVENUE TURN RIGHT INTO RANK NO.231 WARWICK AVENUE AND RETURN WITH WARWICK AVENUE, TURN LEFT INTO CANNONGATE ROAD ONTO N3 OFF RAMP AND USE SAME ROUTE TO CLERMONT TAXI RANK.
12.2	CONDITIONS GENERAL CONDITIONS APPLICABLE TO ALL ROUTES: 1).PASSENGERS MAY BE PICKED UP AND/OR SET DOWN ONLY AT DESIGNATED TAXI RANKS OR TAXI STOPS,WHICH SHALL EXCLUDE BUS STOPS. 2) ON THE INBOUND TRIP TO DURBAN, NO PASSENGERS MAY BE PICKED UPEN ROUTE FROM ENTERING THE N3, UNTIL REACHING UNIVERSITY AVENUE TAXI RANK NO.231 3) ON THE TRIP TO MOLWENI WYEBANK, NO PASSENGERS MAY BE SET DOWN UNTIL REACHING M13. 4) ENTRY OR RANKING ON PRIVATE PROPERTY IS NOT PERMITTED WITHOUT THE WRITTEN PERMISSION OF THE LANDLORD, A COPY OF WHICH MUST BE SUPPLIED TO THE BOARD. 5) WITHOUT HAVING ENTERED INTO AN AGREEMENT WITH OTHER OPERATORS ON A COMMON ROUTE, AS CONTEMPLATED BY SECTION 88(2) OF ACT 2000, THE PICKING UP OR SETTING OF PASSENGERS ON SUCH AGREEMENT MUST BE SUPPLIED TO THE BOARD. 6) AT RANKS, WHETHER ON-STREET OR OFF-STREET, ONLY THE TAXIS THAT CAN BE ACCOMADATED IN THE DEMARCATED AREA MAY OCCUPY THE RANK. EXCESS VEHICLES MUST HOLD ELSEWHERE. 7)RANK PERMITS OR LETTERS OF AUTHORITY MUST BE PRODUCED IN RESPECT OF ALL RANKS IN MUNICIPAL AREAS, IN PARTICULAR MAJOR TOWNS AND CITIES AND IN PARTICULAR INTER-PROVINCIAL DESTINATIONS. 8) THE ALLOCATION OF ANY ROUTE OR PORTION OF ROUTE IS SUBJECT TO THE CONDITION THAT IT HAS BEEN APPROVED AND ALLOCATED IN GOOD FAITH AND THAT SUCH ROUTE WILL BE INVALID SHOULD IT TRANSPIRE THAT THE ROUTE OR PORTION THERE OF WILL, OR HAS CAUSED CONFLICT DUE TO IT HAVING BEEN APPROVED BASED ON INCORRECT OR FALSE INFORMATION SUPPLIED TO THE BOARD OR AS RESULT OF AN ERROR.IN SUCH INSTANCE THE OPERATING LICENCE MUST BE RETURNED TO THE BOARD FOR CORRECTION. 9) THE VEHICLE MUST BE COVERED BY MOTOR VEHICLE INSURANCE AS WELL AS PERSONAL LIABILITY INSURANCE.
12.3	KWADABEKA D TO DURBAN AND RETURN FROM KWADABEKA D TAXI RANK, PASSING KWADABEKA CLINIC TURN RIGHT INTO NORTH ROAD, TURN RIGHT INTO 3RD AVENUE, JOIN DINKLEMAN ROAD, JOIN OTTO VOLEK ROAD, JOIN STAPLETON ROAD, TURN LEFT TO M13, JOIN N3, WESTERN FREE WAY, TURN RIGHT INTO GREY STREET, TURN LEFT INTO WEST STREET, TURN LEFT INTO ALI WAL STREET, TURN LEFT INTO PINE STREET, TURN RIGHT INTO RUSSEL STREET, TURN LEFT INTO LEOPOLD STREET, TURN RIGHT INTO CITY MARKET, UNIVERSITY AVENUE, TURN RIGHT INTO RANK NO. 231 WARWICK AVENUE AND RETURN WITH WARWICK AVENUE, TURN LEFT INTO CANNONGATE ROAD ALONG N3 OFF RAMP AND USING THE SAME ROUTE IN THE OPPOSITE DIRECTION AND PROCEED TO KWADABEKA D TAXI RANK.



transport

Department:
Transport
Province of KwaZulu-Natal

GAZETTE

LGKZNG23-2018-SEP

REGION: ALL

12.4	<p>KK HOSTEL TO DURBAN AND RETURN</p> <p>FROM KK TAXI RANK TURN LEFT INTO NORTH ROAD, TURN RIGHT INTO 12TH STREET JOIN DINKELMAN ROAD JOIN OTTO VOLEK ROAD, JOIN STAPLETON ROAD, TURN RIGHT INTO M13 JOIN N3, TURN RIGHT INTO WESTERN FREEWAY, TURN RIGHT INTO GREY STREET, TURN LEFT INTO WEST STREET, TURN LEFT INTO AILWAL STREET, TURN LEFT INTO PINE STREET, TURN RIGHT INTO RUSSEL STREET, TURN LEFT INTO LEOPOLD STREET, TO CITY MARKET, UNIVERSITY AVENUE, TURN RIGHT INTO RANK NO. 231/ WARWICK AVENUE AND RETURN WITH WARWICK AVENUE TURNING LEFT INTO CANNONGATE ROAD ALONG N3 OFF RAMP AND USING THE SAME ROUTE PROCEEDING TO KK HOSTEL TAXI RANK.</p>
12.5	<p>FROM KK RANK TURN LEFT INTO NORTH ROAD, TURN RIGHT INTO 12TH STREET, JOIN DINKELMAN ROAD, TURN RIGHT INTO SHEPSTONE ROAD, TURN RIGHT INTO CROMPTON STREET, TURN RIGHT INTO UNION LANE, TURN LEFT INTO GLENUGIE ROAD, JOIN MOODIE STREET, TURN LEFT INTO HILL STREET INTO HILL STREET TAXI RANK AND RETURN WITH HILL STREET, TURN LEFT INTO MOODIE STREET, JOIN GLENUGIE ROAD, TURN RIGHT INTO LAUTH STREET, TURN LEFT INTO CROMPTON STREET, TURN LEFT INTO SHEPSTONE ROAD, TURN RIGHT INTO DINKELMAN ROAD, TURN RIGHT INTO 1ST AVENUE, TURN LEFT INTO NORTH ROAD, TURN RIGHT INTO AND INTO KK TAXI RANK.</p>
12.6	<p>FROM KWA-DABEKA A TAXI RANK, PASSING KK HOSTEL TURN LEFT INTO NORTH ROAD, TURN RIGHT INTO 3RD AVENUE JOIN DINKELMAN ROAD, JOINING OTTO VOLEK ROAD, JOIN STAPLETON ROAD, JOIN M13, JOIN N3 TURN RIGHT INTO WESTERN FREEWAY, TURN RIGHT INTO GREY STREET TURN LEFT INTO WEST STREET, TURN LEFT INTO ALIWAL STREET, TURN LEFT INTO PINE STREET, TURN RIGHT INTO RUSSEL STREET, TURN LEFT INTO LEOPOLD STREET, TO CITY MARKET, UNIVERSITY AVENUE TURN RIGHT INTO RANK NO. 231 WARWICK AVENUE AND RETURN WITH WARWICK AVENUE TURN LEFT INTO CANNONGATE ROAD ALONG N3 OFF RAMP AND USING THE SAME ROUTE IN THE OPPOSITE DIRECTION AND PROCEED TO KWA-DABEKA "A" TAXI RANK.</p>
12.7	<p>CLERMONT TO PINETOWN AND RETURN.</p> <p>9.A. FROM CLERMONT TAXI RANK TURN RIGHT INTO CLERMONT ROAD JOIN POSSELT ROAD JOIN SHEPSTONE ROAD, TURN RIGHT INTO CROMPTON STREET, TURN RIGHT INTO UNION LANE, TURN LEFT INTO GLENUGIE ROAD JOIN MOODIE STREET, TURN RIGHT INTO HILL STREET INTO HILL STREET TAXI RANK.</p> <p>RETURN.</p> <p>FROM HILL STREET TURN LEFT INTO MOODIE STREET JOIN GLENUGIE ROAD, TURN RIGHT INTO LAUTH STREET, TURN LEFT INTO CROMPTON STREET, TURN LEFT INTO SHEPSTONE ROAD JOIN POSSELT ROAD JOIN CLERMONT ROAD TURN RIGHT INTO NORTH ROAD TO CLERMONT TAXI RANK.</p>
12.8	<p>CLERMONT TO WESTMEAD</p> <p>FROM CLERMONT TAXI RANK TURN INTO CLERMONT ROAD JOIN POSSELT ROAD JOIN SHEPSTONE ROAD, TURN RIGHT INTO CROMPTON STREET, TURN RIGHT INTO LAUGHT STREET, TURN LEFT INTO GLENUGIE ROAD, TURN LEFT INTO OLD MAIN ROAD, JOIN RICHMOND ROAD, TURN RIGHT INTO TRAFFORD ROAD JOIN GOODWOOD ROAD, TURN LEFT INTO MAHOGANY ROAD A TO A DESIGNATED TAXI STOP AND RETURN ALONG THE SAME ROUTE TO CLERMONT TAXI RANK.</p> <p>FROM CLERMONT TAXI RANK TURN RIGHT INTO CLERMONT ROAD JOIN POSSELT ROAD JOIN SHEPSTONE ROAD, TURN RIGHT INTO CROMPTON STREET, TURN RIGHT INTO LAUTH STREET, TURN LEFT INTO GLENUGIE ROAD, TURN RIGHT INTO OLD MAIN ROAD JOIN RICHMOND ROAD, TURN RIGHT INTO TRAFFORD ROAD JOIN HILLCLIMB ROAD TO MONZA TO A DESIGNATED TAXI STOP AND RETURN TO CLERMONT TAXI RANK ALONG THE SAME ROUTE.</p> <p>FROM CLERMONT TAXI RANK TURN RIGHT INTO CLERMONT ROAD JOIN POSSELT ROAD SHEPSTONE ROAD, TURN RIGHT INTO CROMPTON STREET, TURN RIGHT INTO LAUTH STREET, TURN LEFT INTO GLENUGIE ROAD TURN RIGHT INTO OLD MAIN ROAD JOIN RICHMOND ROAD, TURN RIGHT INTO ALEXANDER ROAD, TURN LEFT TO MALCOLM ROAD, TURN RIGHT INTO CIRCUIT ROAD, TURN RIGHT INTO CLARK ROAD, TURN LEFT INTO ALEXANDER ROAD TO A DESIGNATED TAXI STOP AND RETURN ALONG THE SAME ROUTE TO CLERMONT TAXI RANK.</p>



transport

Department:
Transport
Province of KwaZulu-Natal

GAZETTE

LGKZNG23-2018-SEP

REGION: ALL

12.9	FROM KWADABEKA A TAXI RANK, PASSING KK HOSTEL TURN LEFT INTO NORTH ROAD, TURN LEFT INTO 3RD AVENUE JOINING DINKELMAN ROAD, TURN RIGHT INTO SHEPSTONE ROAD, TURN RIGHT INTO CROMPTON STREET, TURN RIGHT INTO UNION LANE, TURN LEFT INTO GLENUGIE ROAD JOINING MOODIE STREET, TURN LEFT INTO HILL STREET, INTO HILL STREET TAXI RANK AND RETURN WITH HILL STREET, TURN LEFT INTO MOODIE STREET JOIN GLENUGIE ROAD TURN RIGHT INTO LAUTH STREET, TURN LEFT INTO CROMPTON STREET, TURN LEFT INTO SHEPSTONE ROAD TURN RIGHT INTO DINKELMAN ROAD TURN LEFT INTO NORTH ROAD, AND PROCEED TO KWA-DABEKA A TAXI RANK.
12.10	FROM KWA DABEKA, D TAXI RANK, PASSING KWA- DABEKA CLINIC TURN RIGHT INTO NORTH ROAD, TURN RIGHT INTO 3RD AVENUE JOIN DINKELMAN ROAD, TURN RIGHT INTO SHEPSTONE ROAD, TURN RIGHT INTO CROMPTON STREET, TURN RIGHT INTO UNION LANE, TURN LEFT INTO GLENUGIE ROAD JOIN MOODIE STREET, TURN RIGHT INTO HILL STREET, INTO HILL TAXI RANK AND RETURN WITH HILL STREET, TURN LEFT INTO MOODIE STREET JOIN GLENUGIE ROAD, TURN RIGHT INTO LAUTH STREET, TURN LEFT INTO CROMPTON STREET, TURN LEFT INTO SHEPSTONE ROAD, TURN RIGHT INTO DINKELMAN ROAD, TURN LEFT INTO 1ST AVENUE, LEFT INTO NORTH ROAD AND PROCEED TO KWA DABEKA "D" TAXI RANK.
12.11	<p>FROM KK TAXI RANK TURN LEFT INTO NORTH ROAD, TURN RIGHT INTO 12TH STREET, JOIN DINKELMAN ROAD, TURN RIGHT INTO SHEPSTONE ROAD, TURN LEFT INTO CROMPTON STREET, TURN RIGHT INTO LAUTH STREET, TURN LEFT INTO GLENUGIE ROAD, TURN RIGHT INTO OLD MAIN ROAD, RICHMOND ROAD, TURN RIGHT INTO TRAFFORD STREET, JOIN GOODWOOD ROAD, TURN LEFT INTO MAHOGANY ROAD TO A DESIGNATED TAXI STOP AND RETURN ALONG THE SAME ROUTE TO KK TAXI RANK.</p> <p>FROM KK TAXI RANK TURN LEFT INTO NORTH ROAD, TURN RIGHT INTO 12TH STREET JOIN DINKELMAN ROAD, TURN RIGHT INTO SHEPSTONE ROAD, TURN RIGHT INTO CROMPTON STREET, TURN RIGHT INTO LAUTH STREET, TURN LEFT INTO GLENUGIE ROAD, TURN RIGHT INTO OLD MAIN ROAD, RICHMOND ROAD, TURN RIGHT INTO TRAFFORD STREET JOIN HILLCLIMB ROAD, TO MONZA ROAD TO A DESIGNATED TAXI STOP, AND RETURN ALONG THE SAME ROUTE TO KK TAXI RANK.</p> <p>FROM KK TAXI RANK TURN LEFT INTO NORTH ROAD, TURN RIGHT INTO 3RD AVENUE JOIN DINKELMAN ROAD, TURN RIGHT INTO SHEPSTONE ROAD, TURN RIGHT INTO CROMPTON STREET, TURN RIGHT INTO LAUTH STREET, TURN LEFT INTO GLENUGIE ROAD, TURN RIGHT INTO OLD MAIN ROAD, RICHMOND ROAD, TURN RIGHT INTO ALEXANDER ROAD, TURN LEFT INTO MALCOM ROAD, TURN RIGHT INTO CIRCUIT ROAD, TURN RIGHT INTO CLARK ROAD, TURN LEFT INTO ALEXANDER ROAD TO A DESIGNATED TAXI STOP, AND RETURN ALONG THE SAME ROUTE TO KK TAXI RANK.</p>



transport

Department:
Transport
Province of KwaZulu-Natal

GAZETTE

LGKZNG23-2018-SEP

REGION: ALL

1) Application Number: APP0102207	2) Gazette Number: LGKZNG23-2018-SEP
3) Applicant: M ZUNGU ID NO. 6211205431080 Association: SINAMUVA TAXI ASSOCIATION	4) Applicant Address: 1382 DUFFS ROAD AVOCA DURBAN KWA-ZULU NATAL 4051
5) Existing Licence Holder: NOT APPLICABLE ID NO. NOT APPLICABLE	6) Existing Licence Holder Address: NOT APPLICABLE
7) Type of application: ADD AUTHORISATIONS/ROUTES	8) Operating Licence Number: LGKZN1403000870
9) Vehicle Type: MINIBUS	10) 1 X 15 (SEATED) + 0 (STANDING)
11) Region: GREATER NORTH	
12.1	<p>FORWARD JOURNEY FROM KWAMASHU HOSTEL TO MUSA ROAD RIGHT TO NTOKOZO ROAD, PICK UP PASSENGERS, RIGHT TO JABULA ROAD, PICK UP PASSENGERS, RIGHT TO BANTUBANHLE ROAD, PICK UP PASSENGERS, LEFT TO SIVUMELWANO ROAD, PICK UP PASSENGER INTO XOLANI ROAD, PICK UP PASSENGERS, INTO MUSA ROAD, PICK UP PASSENGERS, RIGHT TO MALANDELA ROAD, PICK UP PASSENGERS, INTO M25, PICK UP PASSENGERS, OFF-RAMP TO BHEJANE ROAD, RIGHT TO NKUNZANA ROAD, TO BRIDGE CITY TAXI RANK.</p> <p>RETURN JOURNEY FROM BRIDGE CITY TAXI RANK TO NKUNZANA ROAD, LEFT TO BHEJANE, INTO BRIDGE CITY BOULEVARD, RIGHT TO TORVALLE, RIGHT TO MALANDELA ROAD, LEFT TO MUSA ROAD, TO KWAMASHU TAXI RANK.</p> <p>ALTERNATIVE ROUTE FROM KWAMASHU TAXI RANK TO MUSA ROAD, PICK UP PASSENGERS, INTO MALANDELA ROAD, PICK UP PASSENGERS, RIGHT TO HUNSLETT, PICK UP PASSENGERS, LEFT TO MARUBI NOGANGA WAY, PICK UP PASSENGERS, LEFT TO NOMASWAZI, PICK UP PASSENGERS, RIGHT TO HEIRESSES, PICK UP PASSENGERS, LEFT TO MALANDELA ROAD, PICK UP PASSENGERS, RIGHT TO M25, OFF-RAMP TO NTUZUMA ACCESS, RIGHT TO BOULEVARD, RIGHT TO NKUNZANA ROAD, LEFT TO BRIDGE CITY TAXI RANK AND RETURN ON THE SAME ROUTE.</p>



transport

Department:
Transport
Province of KwaZulu-Natal

GAZETTE

LGKZNG23-2018-SEP

REGION: ALL

1) Application Number: APP0102226	2) Gazette Number: LGKZNG23-2018-SEP
3) Applicant: NP ZUNGU ID NO. 6609285260081 Association: SINAMUVA TAXI ASSOCIATION	4) Applicant Address: H 24 BHUBESI ROAD KWA MASHU 4360
5) Existing Licence Holder: NOT APPLICABLE ID NO. NOT APPLICABLE	6) Existing Licence Holder Address: NOT APPLICABLE
7) Type of application: ADD AUTHORISATIONS/ROUTES	8) Operating Licence Number: LGKZN1403001135
9) Vehicle Type: MINIBUS	10) 1 X 12 (SEATED) + 0 (STANDING)
11) Region: GREATER NORTH	
12.1	<p>FORWARD JOURNEY FROM KWAMASHU HOSTEL TO MUSA ROAD RIGHT TO NTOKOZO ROAD, PICK UP PASSENGERS, RIGHT TO JABULA ROAD, PICK UP PASSENGERS, RIGHT TO BANTUBANHLE ROAD, PICK UP PASSENGERS, LEFT TO SIVUMELWANO ROAD, PICK UP PASSENGER INTO XOLANI ROAD, PICK UP PASSENGERS, INTO MUSA ROAD, PICK UP PASSENGERS, RIGHT TO MALANDELA ROAD, PICK UP PASSENGERS, INTO M25, PICK UP PASSENGERS, OFF-RAMP TO BHEJANE ROAD, RIGHT TO NKUNZANA ROAD, TO BRIDGE CITY TAXI RANK.</p> <p>RETURN JOURNEY FROM BRIDGE CITY TAXI RANK TO NKUNZANA ROAD, LEFT TO BHEJANE, INTO BRIDGE CITY BOULEVARD, RIGHT TO TORVALLE, RIGHT TO MALANDELA ROAD, LEFT TO MUSA ROAD, TO KWAMASHU TAXI RANK.</p> <p>ALTERNATIVE ROUTE FROM KWAMASHU TAXI RANK TO MUSA ROAD, PICK UP PASSENGERS, INTO MALANDELA ROAD, PICK UP PASSENGERS, RIGHT TO HUNSLETT, PICK UP PASSENGERS, LEFT TO MARUBI NOGANGA WAY, PICK UP PASSENGERS, LEFT TO NOMASWAZI, PICK UP PASSENGERS, RIGHT TO HEIRESSSES, PICK UP PASSENGERS, LEFT TO MALANDELA ROAD, PICK UP PASSENGERS, RIGHT TO M25, OFF-RAMP TO NTUZUMA ACCESS, RIGHT TO BOULEVARD, RIGHT TO NKUNZANA ROAD, LEFT TO BRIDGE CITY TAXI RANK AND RETURN ON THE SAME ROUTE.</p>



transport

Department:
Transport
Province of KwaZulu-Natal

GAZETTE

LGKZNG23-2018-SEP

REGION: ALL

1) Application Number: APP0102227	2) Gazette Number: LGKZNG23-2018-SEP
3) Applicant: WM MHLONGO ID NO. 6102105564080 Association: SINAMUVA TAXI ASSOCIATION	4) Applicant Address: 55 THIRD AVENUE ASHLEY, PINETOWN KWAZULU-NATAL 3610
5) Existing Licence Holder: NOT APPLICABLE ID NO. NOT APPLICABLE	6) Existing Licence Holder Address: NOT APPLICABLE
7) Type of application: ADD AUTHORISATIONS/ROUTES	8) Operating Licence Number: LGKZN1403000424
9) Vehicle Type: MINIBUS	10) 1 X 15 (SEATED) + 0 (STANDING)
11) Region: GREATER NORTH	
12.1	<p>FORWARD JOURNEY FROM KWAMASHU HOSTEL TO MUSA ROAD RIGHT TO NTOKOZO ROAD, PICK UP PASSENGERS, RIGHT TO JABULA ROAD, PICK UP PASSENGERS, RIGHT TO BANTUBANHLE ROAD, PICK UP PASSENGERS, LEFT TO SIVUMELWANO ROAD, PICK UP PASSENGER INTO XOLANI ROAD, PICK UP PASSENGERS, INTO MUSA ROAD, PICK UP PASSENGERS, RIGHT TO MALANDELA ROAD, PICK UP PASSENGERS, INTO M25, PICK UP PASSENGERS, OFF-RAMP TO BHEJANE ROAD, RIGHT TO NKUNZANA ROAD, TO BRIDGE CITY TAXI RANK.</p> <p>RETURN JOURNEY FROM BRIDGE CITY TAXI RANK TO NKUNZANA ROAD, LEFT TO BHEJANE, INTO BRIDGE CITY BOULEVARD, RIGHT TO TORVALLE, RIGHT TO MALANDELA ROAD, LEFT TO MUSA ROAD, TO KWAMASHU TAXI RANK.</p> <p>ALTERNATIVE ROUTE FROM KWAMASHU TAXI RANK TO MUSA ROAD, PICK UP PASSENGERS, INTO MALANDELA ROAD, PICK UP PASSENGERS, RIGHT TO HUNSLETT, PICK UP PASSENGERS, LEFT TO MARUBI NOGANGA WAY, PICK UP PASSENGERS, LEFT TO NOMASWAZI, PICK UP PASSENGERS, RIGHT TO HEIRESSES, PICK UP PASSENGERS, LEFT TO MALANDELA ROAD, PICK UP PASSENGERS, RIGHT TO M25, OFF-RAMP TO NTUZUMA ACCESS, RIGHT TO BOULEVARD, RIGHT TO NKUNZANA ROAD, LEFT TO BRIDGE CITY TAXI RANK AND RETURN ON THE SAME ROUTE.</p>



transport

Department:
Transport
Province of KwaZulu-Natal

GAZETTE

LGKZNG23-2018-SEP

REGION: ALL

1) Application Number: APP0102228	2) Gazette Number: LGKZNG23-2018-SEP
3) Applicant: WM MHLONGO ID NO. 6102105564080 Association: SINAMUVA TAXI ASSOCIATION	4) Applicant Address: 55 THIRD AVENUE ASHLEY, PINETOWN KWAZULU-NATAL 3610
5) Existing Licence Holder: NOT APPLICABLE ID NO. NOT APPLICABLE	6) Existing Licence Holder Address: NOT APPLICABLE
7) Type of application: ADD AUTHORISATIONS/ROUTES	8) Operating Licence Number: LGKZN1403000450
9) Vehicle Type: MINIBUS	10) 1 X 14 (SEATED) + 0 (STANDING)
11) Region: GREATER NORTH	
12.1	<p>FORWARD JOURNEY FROM KWAMASHU HOSTEL TO MUSA ROAD RIGHT TO NTOKOZO ROAD, PICK UP PASSENGERS, RIGHT TO JABULA ROAD, PICK UP PASSENGERS, RIGHT TO BANTUBANHLE ROAD, PICK UP PASSENGERS, LEFT TO SIVUMELWANO ROAD, PICK UP PASSENGER INTO XOLANI ROAD, PICK UP PASSENGERS, INTO MUSA ROAD, PICK UP PASSENGERS, RIGHT TO MALANDELA ROAD, PICK UP PASSENGERS, INTO M25, PICK UP PASSENGERS, OFF-RAMP TO BHEJANE ROAD, RIGHT TO NKUNZANA ROAD, TO BRIDGE CITY TAXI RANK.</p> <p>RETURN JOURNEY FROM BRIDGE CITY TAXI RANK TO NKUNZANA ROAD, LEFT TO BHEJANE, INTO BRIDGE CITY BOULEVARD, RIGHT TO TORVALLE, RIGHT TO MALANDELA ROAD, LEFT TO MUSA ROAD, TO KWAMASHU TAXI RANK.</p> <p>ALTERNATIVE ROUTE FROM KWAMASHU TAXI RANK TO MUSA ROAD, PICK UP PASSENGERS, INTO MALANDELA ROAD, PICK UP PASSENGERS, RIGHT TO HUNSLETT, PICK UP PASSENGERS, LEFT TO MARUBI NOGANGA WAY, PICK UP PASSENGERS, LEFT TO NOMASWAZI, PICK UP PASSENGERS, RIGHT TO HEIRESSSES, PICK UP PASSENGERS, LEFT TO MALANDELA ROAD, PICK UP PASSENGERS, RIGHT TO M25, OFF-RAMP TO NTUZUMA ACCESS, RIGHT TO BOULEVARD, RIGHT TO NKUNZANA ROAD, LEFT TO BRIDGE CITY TAXI RANK AND RETURN ON THE SAME ROUTE.</p>



transport

Department:
Transport
Province of KwaZulu-Natal

GAZETTE

LGKZNG23-2018-SEP

REGION: ALL

1) Application Number: APP0102229	2) Gazette Number: LGKZNG23-2018-SEP
3) Applicant: M ZUNGU ID NO. 6211205431080 Association: SINAMUVA TAXI ASSOCIATION	4) Applicant Address: 1382 DUFFS ROAD AVOCA DURBAN KWA-ZULU NATAL 4051
5) Existing Licence Holder: NOT APPLICABLE ID NO. NOT APPLICABLE	6) Existing Licence Holder Address: NOT APPLICABLE
7) Type of application: ADD AUTHORISATIONS/ROUTES	8) Operating Licence Number: LGKZN1403001646
9) Vehicle Type: MINIBUS	10) 1 X 15 (SEATED) + 0 (STANDING)
11) Region: GREATER NORTH	
12.1	<p>FORWARD JOURNEY FROM KWAMASHU HOSTEL TO MUSA ROAD RIGHT TO NTOKOZO ROAD, PICK UP PASSENGERS, RIGHT TO JABULA ROAD, PICK UP PASSENGERS, RIGHT TO BANTUBANHLE ROAD, PICK UP PASSENGERS, LEFT TO SIVUMELWANO ROAD, PICK UP PASSENGER INTO XOLANI ROAD, PICK UP PASSENGERS, INTO MUSA ROAD, PICK UP PASSENGERS, RIGHT TO MALANDELA ROAD, PICK UP PASSENGERS, INTO M25, PICK UP PASSENGERS, OFF-RAMP TO BHEJANE ROAD, RIGHT TO NKUNZANA ROAD, TO BRIDGE CITY TAXI RANK.</p> <p>RETURN JOURNEY FROM BRIDGE CITY TAXI RANK TO NKUNZANA ROAD, LEFT TO BHEJANE, INTO BRIDGE CITY BOULEVARD, RIGHT TO TORVALLE, RIGHT TO MALANDELA ROAD, LEFT TO MUSA ROAD, TO KWAMASHU TAXI RANK.</p> <p>ALTERNATIVE ROUTE FROM KWAMASHU TAXI RANK TO MUSA ROAD, PICK UP PASSENGERS, INTO MALANDELA ROAD, PICK UP PASSENGERS, RIGHT TO HUNSLETT, PICK UP PASSENGERS, LEFT TO MARUBI NOGANGA WAY, PICK UP PASSENGERS, LEFT TO NOMASWAZI, PICK UP PASSENGERS, RIGHT TO HEIRESSES, PICK UP PASSENGERS, LEFT TO MALANDELA ROAD, PICK UP PASSENGERS, RIGHT TO M25, OFF-RAMP TO NTUZUMA ACCESS, RIGHT TO BOULEVARD, RIGHT TO NKUNZANA ROAD, LEFT TO BRIDGE CITY TAXI RANK AND RETURN ON THE SAME ROUTE.</p>



transport

Department:
Transport
Province of KwaZulu-Natal

GAZETTE

LGKZNG23-2018-SEP

REGION: ALL

1) Application Number: APP0102232	2) Gazette Number: LGKZNG23-2018-SEP
3) Applicant: WM MHLONGO ID NO. 6102105564080 Association: SINAMUVA TAXI ASSOCIATION	4) Applicant Address: 55 THIRD AVENUE ASHLEY, PINETOWN KWAZULU-NATAL 3610
5) Existing Licence Holder: NOT APPLICABLE ID NO. NOT APPLICABLE	6) Existing Licence Holder Address: NOT APPLICABLE
7) Type of application: ADD AUTHORISATIONS/ROUTES	8) Operating Licence Number: LGKZN1403000266
9) Vehicle Type: MINIBUS	10) 1 X 13 (SEATED) + 0 (STANDING)
11) Region: GREATER NORTH	
12.1	<p>FORWARD JOURNEY FROM KWAMASHU HOSTEL TO MUSA ROAD RIGHT TO NTOKOZO ROAD, PICK UP PASSENGERS, RIGHT TO JABULA ROAD, PICK UP PASSENGERS, RIGHT TO BANTUBANHLE ROAD, PICK UP PASSENGERS, LEFT TO SIVUMELWANO ROAD, PICK UP PASSENGER INTO XOLANI ROAD, PICK UP PASSENGERS, INTO MUSA ROAD, PICK UP PASSENGERS, RIGHT TO MALANDELA ROAD, PICK UP PASSENGERS, INTO M25, PICK UP PASSENGERS, OFF-RAMP TO BHEJANE ROAD, RIGHT TO NKUNZANA ROAD, TO BRIDGE CITY TAXI RANK.</p> <p>RETURN JOURNEY FROM BRIDGE CITY TAXI RANK TO NKUNZANA ROAD, LEFT TO BHEJANE, INTO BRIDGE CITY BOULEVARD, RIGHT TO TORVALLE, RIGHT TO MALANDELA ROAD, LEFT TO MUSA ROAD, TO KWAMASHU TAXI RANK.</p> <p>ALTERNATIVE ROUTE FROM KWAMASHU TAXI RANK TO MUSA ROAD, PICK UP PASSENGERS, INTO MALANDELA ROAD, PICK UP PASSENGERS, RIGHT TO HUNSLETT, PICK UP PASSENGERS, LEFT TO MARUBI NOGANGA WAY, PICK UP PASSENGERS, LEFT TO NOMASWAZI, PICK UP PASSENGERS, RIGHT TO HEIRESSSES, PICK UP PASSENGERS, LEFT TO MALANDELA ROAD, PICK UP PASSENGERS, RIGHT TO M25, OFF-RAMP TO NTUZUMA ACCESS, RIGHT TO BOULEVARD, RIGHT TO NKUNZANA ROAD, LEFT TO BRIDGE CITY TAXI RANK AND RETURN ON THE SAME ROUTE.</p>



transport

Department:
Transport
Province of KwaZulu-Natal

GAZETTE

LGKZNG23-2018-SEP

REGION: ALL

1) Application Number: APP0102233	2) Gazette Number: LGKZNG23-2018-SEP
3) Applicant: M ZUNGU ID NO. 6211205431080 Association: SINAMUVA TAXI ASSOCIATION	4) Applicant Address: 1382 DUFFS ROAD AVOCA DURBAN KWA-ZULU NATAL 4051
5) Existing Licence Holder: NOT APPLICABLE ID NO. NOT APPLICABLE	6) Existing Licence Holder Address: NOT APPLICABLE
7) Type of application: ADD AUTHORISATIONS/ROUTES	8) Operating Licence Number: LGKZN1403001644
9) Vehicle Type: MINIBUS	10) 1 X 14 (SEATED) + 0 (STANDING)
11) Region: GREATER NORTH	
12.1	<p>FORWARD JOURNEY FROM KWAMASHU HOSTEL TO MUSA ROAD RIGHT TO NTOKOZO ROAD, PICK UP PASSENGERS, RIGHT TO JABULA ROAD, PICK UP PASSENGERS, RIGHT TO BANTUBANHLE ROAD, PICK UP PASSENGERS, LEFT TO SIVUMELWANO ROAD, PICK UP PASSENGER INTO XOLANI ROAD, PICK UP PASSENGERS, INTO MUSA ROAD, PICK UP PASSENGERS, RIGHT TO MALANDELA ROAD, PICK UP PASSENGERS, INTO M25, PICK UP PASSENGERS, OFF-RAMP TO BHEJANE ROAD, RIGHT TO NKUNZANA ROAD, TO BRIDGE CITY TAXI RANK.</p> <p>RETURN JOURNEY FROM BRIDGE CITY TAXI RANK TO NKUNZANA ROAD, LEFT TO BHEJANE, INTO BRIDGE CITY BOULEVARD, RIGHT TO TORVALLE, RIGHT TO MALANDELA ROAD, LEFT TO MUSA ROAD, TO KWAMASHU TAXI RANK.</p> <p>ALTERNATIVE ROUTE FROM KWAMASHU TAXI RANK TO MUSA ROAD, PICK UP PASSENGERS, INTO MALANDELA ROAD, PICK UP PASSENGERS, RIGHT TO HUNSLETT, PICK UP PASSENGERS, LEFT TO MARUBI NOGANGA WAY, PICK UP PASSENGERS, LEFT TO NOMASWAZI, PICK UP PASSENGERS, RIGHT TO HEIRESSES, PICK UP PASSENGERS, LEFT TO MALANDELA ROAD, PICK UP PASSENGERS, RIGHT TO M25, OFF-RAMP TO NTUZUMA ACCESS, RIGHT TO BOULEVARD, RIGHT TO NKUNZANA ROAD, LEFT TO BRIDGE CITY TAXI RANK AND RETURN ON THE SAME ROUTE.</p>



transport

Department:
Transport
Province of KwaZulu-Natal

GAZETTE

LGKZNG23-2018-SEP

REGION: ALL

1) Application Number: APP0102234	2) Gazette Number: LGKZNG23-2018-SEP
3) Applicant: M ZUNGU ID NO. 6211205431080 Association: SINAMUVA TAXI ASSOCIATION	4) Applicant Address: 1382 DUFFS ROAD AVOCA DURBAN KWA-ZULU NATAL 4051
5) Existing Licence Holder: NOT APPLICABLE ID NO. NOT APPLICABLE	6) Existing Licence Holder Address: NOT APPLICABLE
7) Type of application: ADD AUTHORISATIONS/ROUTES	8) Operating Licence Number: LGKZN1403000885
9) Vehicle Type: MINIBUS	10) 1 X 15 (SEATED) + 0 (STANDING)
11) Region: GREATER NORTH	
12.1	<p>FORWARD JOURNEY FROM KWAMASHU HOSTEL TO MUSA ROAD RIGHT TO NTOKOZO ROAD, PICK UP PASSENGERS, RIGHT TO JABULA ROAD, PICK UP PASSENGERS, RIGHT TO BANTUBANHLE ROAD, PICK UP PASSENGERS, LEFT TO SIVUMELWANO ROAD, PICK UP PASSENGER INTO XOLANI ROAD, PICK UP PASSENGERS, INTO MUSA ROAD, PICK UP PASSENGERS, RIGHT TO MALANDELA ROAD, PICK UP PASSENGERS, INTO M25, PICK UP PASSENGERS, OFF-RAMP TO BHEJANE ROAD, RIGHT TO NKUNZANA ROAD, TO BRIDGE CITY TAXI RANK.</p> <p>RETURN JOURNEY FROM BRIDGE CITY TAXI RANK TO NKUNZANA ROAD, LEFT TO BHEJANE, INTO BRIDGE CITY BOULEVARD, RIGHT TO TORVALLE, RIGHT TO MALANDELA ROAD, LEFT TO MUSA ROAD, TO KWAMASHU TAXI RANK.</p> <p>ALTERNATIVE ROUTE FROM KWAMASHU TAXI RANK TO MUSA ROAD, PICK UP PASSENGERS, INTO MALANDELA ROAD, PICK UP PASSENGERS, RIGHT TO HUNSLETT, PICK UP PASSENGERS, LEFT TO MARUBI NOGANGA WAY, PICK UP PASSENGERS, LEFT TO NOMASWAZI, PICK UP PASSENGERS, RIGHT TO HEIRESSSES, PICK UP PASSENGERS, LEFT TO MALANDELA ROAD, PICK UP PASSENGERS, RIGHT TO M25, OFF-RAMP TO NTUZUMA ACCESS, RIGHT TO BOULEVARD, RIGHT TO NKUNZANA ROAD, LEFT TO BRIDGE CITY TAXI RANK AND RETURN ON THE SAME ROUTE.</p>



transport

Department:
Transport
Province of KwaZulu-Natal

GAZETTE

LGKZNG23-2018-SEP

REGION: ALL

1) Application Number: APP0102235	2) Gazette Number: LGKZNG23-2018-SEP
3) Applicant: M ZUNGU ID NO. 6211205431080 Association: SINAMUVA TAXI ASSOCIATION	4) Applicant Address: 1382 DUFFS ROAD AVOCA DURBAN KWA-ZULU NATAL 4051
5) Existing Licence Holder: NOT APPLICABLE ID NO. NOT APPLICABLE	6) Existing Licence Holder Address: NOT APPLICABLE
7) Type of application: ADD AUTHORISATIONS/ROUTES	8) Operating Licence Number: LGKZN1403001648
9) Vehicle Type: MINIBUS	10) 1 X 14 (SEATED) + 0 (STANDING)
11) Region: GREATER NORTH	
12.1	<p>FORWARD JOURNEY FROM KWAMASHU HOSTEL TO MUSA ROAD RIGHT TO NTOKOZO ROAD, PICK UP PASSENGERS, RIGHT TO JABULA ROAD, PICK UP PASSENGERS, RIGHT TO BANTUBANHLE ROAD, PICK UP PASSENGERS, LEFT TO SIVUMELWANO ROAD, PICK UP PASSENGER INTO XOLANI ROAD, PICK UP PASSENGERS, INTO MUSA ROAD, PICK UP PASSENGERS, RIGHT TO MALANDELA ROAD, PICK UP PASSENGERS, INTO M25, PICK UP PASSENGERS, OFF-RAMP TO BHEJANE ROAD, RIGHT TO NKUNZANA ROAD, TO BRIDGE CITY TAXI RANK.</p> <p>RETURN JOURNEY FROM BRIDGE CITY TAXI RANK TO NKUNZANA ROAD, LEFT TO BHEJANE, INTO BRIDGE CITY BOULEVARD, RIGHT TO TORVALLE, RIGHT TO MALANDELA ROAD, LEFT TO MUSA ROAD, TO KWAMASHU TAXI RANK.</p> <p>ALTERNATIVE ROUTE FROM KWAMASHU TAXI RANK TO MUSA ROAD, PICK UP PASSENGERS, INTO MALANDELA ROAD, PICK UP PASSENGERS, RIGHT TO HUNSLETT, PICK UP PASSENGERS, LEFT TO MARUBI NOGANGA WAY, PICK UP PASSENGERS, LEFT TO NOMASWAZI, PICK UP PASSENGERS, RIGHT TO HEIRESSES, PICK UP PASSENGERS, LEFT TO MALANDELA ROAD, PICK UP PASSENGERS, RIGHT TO M25, OFF-RAMP TO NTUZUMA ACCESS, RIGHT TO BOULEVARD, RIGHT TO NKUNZANA ROAD, LEFT TO BRIDGE CITY TAXI RANK AND RETURN ON THE SAME ROUTE.</p>



transport

Department:
Transport
Province of KwaZulu-Natal

GAZETTE

LGKZNG23-2018-SEP

REGION: ALL

1) Application Number: APP0102245	2) Gazette Number: LGKZNG23-2018-SEP
3) Applicant: NP ZUNGU ID NO. 6609285260081 Association: SINAMUVA TAXI ASSOCIATION	4) Applicant Address: H 24 BHUBESI ROAD KWA MASHU 4360
5) Existing Licence Holder: NOT APPLICABLE ID NO. NOT APPLICABLE	6) Existing Licence Holder Address: NOT APPLICABLE
7) Type of application: ADD AUTHORISATIONS/ROUTES	8) Operating Licence Number: LGKZN1403001812
9) Vehicle Type: MINIBUS	10) 1 X 15 (SEATED) + 0 (STANDING)
11) Region: GREATER NORTH	
12.1	<p>FORWARD JOURNEY FROM KWAMASHU HOSTEL TO MUSA ROAD RIGHT TO NTOKOZO ROAD, PICK UP PASSENGERS, RIGHT TO JABULA ROAD, PICK UP PASSENGERS, RIGHT TO BANTUBANHLE ROAD, PICK UP PASSENGERS, LEFT TO SIVUMELWANO ROAD, PICK UP PASSENGER INTO XOLANI ROAD, PICK UP PASSENGERS, INTO MUSA ROAD, PICK UP PASSENGERS, RIGHT TO MALANDELA ROAD, PICK UP PASSENGERS, INTO M25, PICK UP PASSENGERS, OFF-RAMP TO BHEJANE ROAD, RIGHT TO NKUNZANA ROAD, TO BRIDGE CITY TAXI RANK.</p> <p>RETURN JOURNEY FROM BRIDGE CITY TAXI RANK TO NKUNZANA ROAD, LEFT TO BHEJANE, INTO BRIDGE CITY BOULEVARD, RIGHT TO TORVALLE, RIGHT TO MALANDELA ROAD, LEFT TO MUSA ROAD, TO KWAMASHU TAXI RANK.</p> <p>ALTERNATIVE ROUTE FROM KWAMASHU TAXI RANK TO MUSA ROAD, PICK UP PASSENGERS, INTO MALANDELA ROAD, PICK UP PASSENGERS, RIGHT TO HUNSLETT, PICK UP PASSENGERS, LEFT TO MARUBI NOGANGA WAY, PICK UP PASSENGERS, LEFT TO NOMASWAZI, PICK UP PASSENGERS, RIGHT TO HEIRESSSES, PICK UP PASSENGERS, LEFT TO MALANDELA ROAD, PICK UP PASSENGERS, RIGHT TO M25, OFF-RAMP TO NTUZUMA ACCESS, RIGHT TO BOULEVARD, RIGHT TO NKUNZANA ROAD, LEFT TO BRIDGE CITY TAXI RANK AND RETURN ON THE SAME ROUTE.</p>



transport

Department:
Transport
Province of KwaZulu-Natal

GAZETTE

LGKZNG23-2018-SEP

REGION: ALL

1) Application Number: APP0102262	2) Gazette Number: LGKZNG23-2018-SEP
3) Applicant: MLB DLAMINI ID NO. 5503285720080 Association: KWAMNYANDU TAXI OWNERS ASSOCIATION	4) Applicant Address: H1038 MTHINI RD KWAMASHU 4359
5) Existing Licence Holder: FE HLUBI ID NO. 3601018139081	6) Existing Licence Holder Address: Q257 UMLAZI UMLAZI TOWNSHIP 4031
7) Type of application: DECEASED TRANSFER	8) Operating Licence Number: LGKZN1203000076
9) Vehicle Type: MINIBUS	10) 1 X 15 (SEATED) + 0 (STANDING)
11) Region: NINGIZMU 2	
12.1	FROM Z RANK JOIN ROAD 2403 TO PHASE 4.5.6.7.8, LEFT INTO ROAD 2456 INTO ROAD 2474 AND RETURN ALONG ROAD 2456, RIGHT INTO ROAD 2403, RIGHT INTO 107159, RIGHT INTO SOUTH SPINAL ROAD, TURN INTO (MR60), UMBUMBULU ROAD TO Y SECTION PHILANI AREA AND RETURN, TURN LEFT INTO MR60, RIGHT INTO ROAD 2103 U SECTION, TURN LEFT INTO ROAD 2108, RIGHT INTO MAYIBUYE DRIVE, TURN LEFT INTO GUM TREE CRESCENT, JOIN MAYIBUYE DRIVE AND PROCEED AS PER ROUTE 5.
12.2	FROM Z RANK JOIN MKHIWANE STREET, LEFT INTO MAYIBUYE DRIVE, TURN RIGHT INTO ROAD 1603, TURN RIGHT INTO UMDLEBE ROAD, RIGHT INTO BANANA ROAD, LEFT JOIN UMDLEBE ROAD, RIGHT INTO ROAD 1603 INTO ROAD 1703, 1702, UNIT 17, TURN RIGHT, JOIN MANGOSUTHU HIGHWAY AND PROCEED AS PER ROUTE 5.
12.3	FROM Z RANK, JOIN SPINAL ROAD, TURN RIGHT INTO SIMELNANE ROAD, TURN RIGHT INTO DINIZULU GROVE, TURN RIGHT INTO BHUBESI PLACE AA, TURN RIGHT INTO NGWENYA GROVE, TURN RIGHT INTO BOYI SIMELANE AVENUE, LEFT INTO MUGABE ROAD, LEFT INTO SOUTH SPINAL ROAD AND PROCEED AS PER ROUTE 5.
12.4	FROM Z RANK, JOIN SOUTH SPINAL ROAD, TURN RIGHT INTO CHICAGO CRESCENT AA AND RETURN RIGHT INTO SOUTH SPINAL ROAD TO CC SECTION, SOUTH SPINAL ROAD, TURN INTO BHAMBATHA STREET, TURN INTO SHAKA CIRCLE (BB). TURN RIGHT INTO BHAMBATHA STREET, TURN LEFT INTO JEQE LN, TURN RIGHT INTO MAFUKUZELA STREET, TURN LEFT INTO MSQHOBIZA CRESCENT, TURN LEFT INTO MNYANDU ROAD, TURN RIGHT INTO NANDI ROAD, LEFT INTO MAFUKUZELA STREET, RIGHT INTO JEQE LN, LEFT INTO SOUTH SPINAL ROAD AND PROCEED AND PROCEED AS PER ROUTE 5.



transport

Department:
Transport
Province of KwaZulu-Natal

GAZETTE

LGKZNG23-2018-SEP

REGION: ALL

1) Application Number: APP0102276	2) Gazette Number: LGKZNG23-2018-SEP
3) Applicant: NP ZUNGU ID NO. 6609285260081 Association: SINAMUVA TAXI ASSOCIATION	4) Applicant Address: H 24 BHUBESI ROAD KWA MASHU 4360
5) Existing Licence Holder: NOT APPLICABLE ID NO. NOT APPLICABLE	6) Existing Licence Holder Address: NOT APPLICABLE
7) Type of application: ADD AUTHORISATIONS/ROUTES	8) Operating Licence Number: LGKZN1403000708
9) Vehicle Type: MINIBUS	10) 1 X 15 (SEATED) + 0 (STANDING)
11) Region: GREATER NORTH	
12.1	<p>FORWARD JOURNEY FROM KWAMASHU HOSTEL TO MUSA ROAD RIGHT TO NTOKOZO ROAD, PICK UP PASSENGERS, RIGHT TO JABULA ROAD, PICK UP PASSENGERS, RIGHT TO BANTUBANHLE ROAD, PICK UP PASSENGERS, LEFT TO SIVUMELWANO ROAD, PICK UP PASSENGER INTO XOLANI ROAD, PICK UP PASSENGERS, INTO MUSA ROAD, PICK UP PASSENGERS, RIGHT TO MALANDELA ROAD, PICK UP PASSENGERS, INTO M25, PICK UP PASSENGERS, OFF-RAMP TO BHEJANE ROAD, RIGHT TO NKUNZANA ROAD, TO BRIDGE CITY TAXI RANK.</p> <p>RETURN JOURNEY FROM BRIDGE CITY TAXI RANK TO NKUNZANA ROAD, LEFT TO BHEJANE, INTO BRIDGE CITY BOULEVARD, RIGHT TO TORVALLE, RIGHT TO MALANDELA ROAD, LEFT TO MUSA ROAD, TO KWAMASHU TAXI RANK.</p> <p>ALTERNATIVE ROUTE FROM KWAMASHU TAXI RANK TO MUSA ROAD, PICK UP PASSENGERS, INTO MALANDELA ROAD, PICK UP PASSENGERS, RIGHT TO HUNSLETT, PICK UP PASSENGERS, LEFT TO MARUBI NOGANGA WAY, PICK UP PASSENGERS, LEFT TO NOMASWAZI, PICK UP PASSENGERS, RIGHT TO HEIRESSSES, PICK UP PASSENGERS, LEFT TO MALANDELA ROAD, PICK UP PASSENGERS, RIGHT TO M25, OFF-RAMP TO NTUZUMA ACCESS, RIGHT TO BOULEVARD, RIGHT TO NKUNZANA ROAD, LEFT TO BRIDGE CITY TAXI RANK AND RETURN ON THE SAME ROUTE.</p>



transport

Department:
Transport
Province of KwaZulu-Natal

GAZETTE

LGKZNG23-2018-SEP

REGION: ALL

1) Application Number: APP0102277	2) Gazette Number: LGKZNG23-2018-SEP
3) Applicant: SIBONGILE BIYELA ID NO. 5801210308082 Association: SINAMUVA TAXI ASSOCIATION	4) Applicant Address: PO BOX 38309 EMLALAZI 4360
5) Existing Licence Holder: NOT APPLICABLE ID NO. NOT APPLICABLE	6) Existing Licence Holder Address: NOT APPLICABLE
7) Type of application: ADD AUTHORISATIONS/ROUTES	8) Operating Licence Number: LGKZN1403001651
9) Vehicle Type: MINIBUS	10) 1 X 15 (SEATED) + 0 (STANDING)
11) Region: GREATER NORTH	
12.1	<p>FORWARD JOURNEY FROM KWAMASHU HOSTEL TO MUSA ROAD RIGHT TO NTOKOZO ROAD, PICK UP PASSENGERS, RIGHT TO JABULA ROAD, PICK UP PASSENGERS, RIGHT TO BANTUBANHLE ROAD, PICK UP PASSENGERS, LEFT TO SIVUMELWANO ROAD, PICK UP PASSENGER INTO XOLANI ROAD, PICK UP PASSENGERS, INTO MUSA ROAD, PICK UP PASSENGERS, RIGHT TO MALANDELA ROAD, PICK UP PASSENGERS, INTO M25, PICK UP PASSENGERS, OFF-RAMP TO BHEJANE ROAD, RIGHT TO NKUNZANA ROAD, TO BRIDGE CITY TAXI RANK.</p> <p>RETURN JOURNEY FROM BRIDGE CITY TAXI RANK TO NKUNZANA ROAD, LEFT TO BHEJANE, INTO BRIDGE CITY BOULEVARD, RIGHT TO TORVALLE, RIGHT TO MALANDELA ROAD, LEFT TO MUSA ROAD, TO KWAMASHU TAXI RANK.</p> <p>ALTERNATIVE ROUTE FROM KWAMASHU TAXI RANK TO MUSA ROAD, PICK UP PASSENGERS, INTO MALANDELA ROAD, PICK UP PASSENGERS, RIGHT TO HUNSLETT, PICK UP PASSENGERS, LEFT TO MARUBI NOGANGA WAY, PICK UP PASSENGERS, LEFT TO NOMASWAZI, PICK UP PASSENGERS, RIGHT TO HEIRESSES, PICK UP PASSENGERS, LEFT TO MALANDELA ROAD, PICK UP PASSENGERS, RIGHT TO M25, OFF-RAMP TO NTUZUMA ACCESS, RIGHT TO BOULEVARD, RIGHT TO NKUNZANA ROAD, LEFT TO BRIDGE CITY TAXI RANK AND RETURN ON THE SAME ROUTE.</p>



transport

Department:
Transport
Province of KwaZulu-Natal

GAZETTE

LGKZNG23-2018-SEP

REGION: ALL

1) Application Number: APP0102330	2) Gazette Number: LGKZNG23-2018-SEP
3) Applicant: TP NDLELA ID NO. 4701180358086 Association: MPUMALANGA AND DISTRICT TAXI ASSOCIATION	4) Applicant Address: P O BOX 10065 HAMMERSDALE KWAZULU NATAL KWA-ZULU NATAL 3700
5) Existing Licence Holder: NOT APPLICABLE ID NO. NOT APPLICABLE	6) Existing Licence Holder Address: NOT APPLICABLE
7) Type of application: ADD AUTHORISATIONS/ROUTES	8) Operating Licence Number: LGKZN1503000908
9) Vehicle Type: MINIBUS	10) 1 X 15 (SEATED) + 0 (STANDING)
11) Region: DURBAN WEST	
12.1	FROM MPUMALANGA TAXI RANK (KWAMCOYI), TO 3001 STREET, PICK UP PASSENGERS, RIGHT TO MEYIWA ROAD, PICK UP PASSENGERS, LEFT TO SHEZI MAIN ROAD, PICK UP PASSENGERS, RIGHT TO 74095 STREET, PICK UP PASSENGERS, RIGHT TO KUNENE STREET, PICK UP PASSENGERS, RIGHT TO HAMMERSDALE MALL AND RETURN ON THE SAME ROUTE TO MPUMALANGA TAXI RANK (KWAMCOYI)
12.2	FROM MPUMALANGA TAXI RANK (KWAMCOYI), TO 3001 STREET, PICK UP PASSENGERS, RIGHT TO MEYIWA ROAD, PICK UP TO SHEZI STREET, PICK UP PASSENGERS, RIGHT TO 74095 STREET, PICK AND DROP PASSENGERS, CROSS P385 HEADING MLABA VILLAGE MAIN ROAD, PICK AND DROP PASSENGERS, RETURN BACK AT SINENZUZO PRIMARY SCHOOL TO MPUMALANGA TAXI RANK ON THE SAME ROUTE TO MPUMALANGA TAXI RANK (KWAMCOYI).
12.3	FROM MPUMALANGA TAXI RANK (KWAMCOYI) TO 3001 STREET PICK UP PASSENGERS, RIGHT TO MEYIWA ROAD, PICK UP PASSENGERS, LEFT TO SHEZI STREET, PICK UP PASSENGERS, RIGHT TO MEYIWA STREET, LEFT TO SHEZI MAIN ROAD, PICK AND DROP PASSENGERS, RIGHT TO 74085 STREET TO P385. PICK AND DROP, RIGHT TO BUCK MAN BOULEVARD, PICK AND DROP, RIGHT TO LUBEX ROAD, PICK AND DROP, RIGHT TO SIBISI ROAD, PICK AND DROP, SIBISI BECOMES MEYIWA ROAD, PICK AND DROP INTO MPUMALANGA TAXI RANK (KWAMCOYI).
12.4	FROM MPUMALANGA TAXI RANK (KWAMCOYI), TO 3001 STREET, PICK AND DROP, PASSENGERS, RIGHT TO MEYIWA ROAD, PICK UP PASSENGERS, RIGHT TO MEYIWA ROAD, PICK AND DROP PASSENGERS, LEFT TO SHEZI STREET, PICK AND DROP PASSENGERS, RIGHT TO MEYIWA STREET, PICK AND DROP PASSENGERS, LEFT TO SHEZI STREET, PICK AND DROP PASSENGERS, RIGHT TO 74085 STREET, PICK AND DROP PASSENGERS, RIGHT TO P385, PICK UP PASSENGERS, JOIN N3 (NO PICKING UP OF PASSENGERS), LEFT TO M13, OFF-RAMP AND TURN LEFT KASSIER ROAD ROAD (M46), RIGHT TO OLD MAIN ROAD, DROP OFF PASSENGERS ON OLD MAIN ROAD, LEFT TO INANDA ROAD, DROP OFF PASSENGERS, TURN RIGHT TO HILLCREST TAXI RANK AND RETURN ON THE SAME ROUTE.



transport

Department:
Transport
Province of KwaZulu-Natal

GAZETTE

LGKZNG23-2018-SEP

REGION: ALL

1) Application Number: APP0102372	2) Gazette Number: LGKZNG23-2018-SEP
3) Applicant: TA SITHOMO ID NO. 6507270321084 Association: MOLWENI WYEBANK TAXI ASSOCIATION	4) Applicant Address: P O BOX 1056 PINETOWN 3600
5) Existing Licence Holder: MP SITHOMO ID NO. 6203085755084	6) Existing Licence Holder Address: PO BOX 1056 PINETOWN KZN KWA-ZULU NATAL 3600
7) Type of application: DECEASED TRANSFER AND NEW OPERATING LICENCE	8) Operating Licence Number: LKNKZN016154
9) Vehicle Type: MINIBUS	10) 1 X 15 (SEATED) + 0 (STANDING)
11) Region: DURBAN WEST	
12.1	<p>ROUTE 1</p> <p>MOLWENI TO PINETOWN</p> <p>From Molweni Taxi Rank turn right to Inanda Road and proceed pass Waterfall to Hillcrest then turn left to Old Main Road and left to M13 proceed and turn left into Old Main Road and turn right to Anderson RD. into Anderson RD. Taxi Rank and return to Molweni.</p>
12.2	<p>ROUTE 2</p> <p>MOLWENI TO NEW GERMANY</p> <p>From Molweni Taxi Rank turn right to Inandad Road proceed turn left Old Main RD. and turn left to M13 and turn left to Old Main RD.in Pinetown and turn left to Glenugie RD. and then turn right to Lauth RD and turn left to Crompton Street and then left to Shepstone RD. to New Germany and turn around and return by the same route</p>
12.3	<p>ROUTE 3</p> <p>MOLWENI TO WESTMEAD</p> <p>From Molweni Taxi Rank turn right to Inanda RD. turn left Old Main Road and turn left to M13 turn right to Richmond RD. left to trafford Road left to Alexander Road. left Alexander Road and return by the same route.</p>
12.4	<p>ROUTE 4</p> <p>MOLWENI TO HILLCREST</p> <p>From Molweni Taxi Rank turn right to Inanda Road and turn left Old Main Road (R103)proceed to a Taxi Stop near Bus Toyota and then turn back at Ashley Drive to Hillcrest Taxi Rank and return to Molweni by the same route.</p>
12.5	<p>ROUTE 5</p> <p>MOLWENI TO WATERFALL</p> <p>From Molweni Taxi Rank turn right to Inanda RD. and turn left to Link RD and then turn right to Rock RD. and then turn right to Inanda RD. and drive into Waterfall Taxi Rank and then back to Molweni Taxi Rank along the same route.</p>
12.6	<p>ROUTE 6</p> <p>MOLWENI TO DURBAN AND RETURN</p> <p>From Molweni Taxi Rank turn right to Inanda road. left Old Main Road the nturn left to M13 and left into N3 at Paradise Valley and proceed into Durban.Turn left into Berea Road North,into Old Dutch road, turn right to Market road,right into University Avenue, right to Lancers Road, right into Wills Road proceed intothe allocated taxi rank and return as follows:From Wills road taxi rank,right into Warwick Avenue/ Market Road,leftinto West Street, leftinto Russel street and proceed directly to the Western freeway(N3)and return to Molweni taxi rank along the same route in the opposite direction.</p>



transport

Department:
Transport
Province of KwaZulu-Natal

GAZETTE

LGKZNG23-2018-SEP

REGION: ALL

12.7	<p>ROUTE 7</p> <p>WYEBANK TO NEW GERMANY -PINETOWN AND RETURN</p> <p>From Wyebank Taxi Rank turn left to Hilltop Road, and turn Left into Crescent then turn right into hilltop Road, turn right into Wyebank Road, and turn left into Glamis Road, then cross into Sander Road and turn left into Coventry Avenue and left into Shepstone Road, right into Blase Road and turn right into Chelsea Avenue and left into Escom Road, left Valley View Road, right into Lenner Road, left into Falcon Road, right into Otto Volek Road, then proceed on stapleton Road, right into Old Main Road, right into Escom road, left into suffert Street, right into Mason street, right into Oppenheimer Street, left into Devon Road right into Oppenheimer Street, right into Beviss Road, left into Cherry Road, left into Henwood Road and turn around on Henwood Road to rejoin Cherry Road, left into Cherry Road, left into Crompton Street, right into Halifax road to rejoin Crompton Street along Crompton Street, right into rejoin Crompton Street along Crompton Street, Right into Scott Road, Left into Manors Road, Left into Glenugie Road, then proceed on Moodie Street, right into Hill Street then join Anderson Road and rank at Anderson Road taxi rank and return to Wybank along the same route.</p>
12.8	<p>ROUTE 8</p> <p>WYEBANK TO PINETOWN AND RETURN</p> <p>8.1 From Wyebank Taxi Rank turn left to Circle Drive, proceed and turn right to Orchid Avenue and turn left into Daisy Lane and turn right into Almond Avenue and right into Aloe Avenue and left into Cherry Road, and turn right into Circle Drive and right into Wyebank Road and turn right into Thuthuka Drive and left into Wyebank Road, right into Umunga Road, left Umunga Road right Mdoni Crescent, left Umunga Road, right Wybank Road then turn left into Glamis Road and turn right into Gordon Pirrie Crescent and right into Glamis Road then turn right into Bosse Street and right into Bohmer Road cross into High Street, turn right into Campbell Road which becomes Glenugie Road and turn right into Kings Road and left into Anderson Road into Anderson Road Taxi Rank and return by the same route to Wybank Taxi Rank.</p> <p>8.2 From Wybank Taxi Rank turn left into Umunga Road, then turn right into Umdoni Crescent and turn left into Umunga Road and left into Wybank Road and right into Thuthuka Drive and left into Wybank Road, then left into Glamis Road, turn right into Bosse Street, right into Bohmer Road then cross into High Street and right into Manors Road and right into Doone Road, left into Beare Drive, cross to join Fairview Crescent and right into Fernleigh Road left into Tyrone Spy, right into Padfield Road and left into Manors Road, turn right into Glenugie Road and turn right into Kings Road and left into Anderson Road into Anderson Road Taxi Rank and return by the same route to Wybank Taxi Rank.</p> <p>8.3 From Wybank Taxi Rank turn right into Dahlia Drive, right into Zamokuhle Road and turn right into Rock and turn right into Wybank Road, right into Marievale Drive and turn right into Krantzview Road and turn left into Edwin Swales Road and proceed into Klooflands Road and left into Buckingham Road and left into Emolweni Road and right into Dan Pienaar Road, left into Douglas Road and turn left into Kloof Falls Road and right into Impangele Road, turn left into Abelia Road and right into Church Road, proceed to Willingdon Avenue turn right into Pioneer Road, proceed into old main Road, and turn left into Village Road left into M13 and turn left into old main Road and right into Anderson Road into Anderson Taxi Rank and return by the same route to Wybank Taxi Rank.</p>
12.9	<p>9. WYEBANK AND WESTMEAD AND RETURN</p> <p>From Wybank Taxi Rank turn right into Fannin Road, proceed to Umgababa Road and turn back by the same Road and turn right into Wybank Road, proceed to Pioneer Road, turn left into M13 and right into Richmond Road, turn right to Trafford Road, Hillclimb Road into Goodwood Road, proceed to P.M.C. group and return by the same route and turn right into Hillclimb Road, turn left into Sukuza Road, turn right into Kylami Road, turn left into Circuit Road and turn left into Malcolm Road, turn right into Albert Road, turn left into Westmead Road and turn left into Richmond Road, cross into old main Road and turn right into Anderson Road into Anderson Road Taxi Rank and return to Wybank along the same route.</p>
12.10	<p>10. WYEBANK TO DURBAN AND RETURN</p> <p>From Molweni Taxi Rank proceed by Wybank Road, turn left into Glamis Road, cross to Sander Road, turn left into Coventry Avenue, turn right into Shepstone Road, turn left into old main Road, turn right into Stapleton Road, left into M13 join N3 towards Durban, left into Berea Road North, proceed to join Old Dutch Road, right into Market Road, right into University Avenue, right into Lancers lane, right into Wills Road and rank at Wills Road Taxi Rank. Return along Warwick Avenue/Market Road, left into West Street, left into Russel Street and proceed directly into Western freeway (N3) and return to Molweni Taxi Rank along the same route in the opposite direction.</p>



transport

Department:
Transport
Province of KwaZulu-Natal

GAZETTE

LGKZNG23-2018-SEP

REGION: ALL

1) Application Number: APP0102390	2) Gazette Number: LGKZNG23-2018-SEP
3) Applicant: MONDLI FREEMAN NDHLELA TRUST ID NO. IT000601/2016N Association: POMEROY TAXI ASSOCIATION	4) Applicant Address: P.O BOX 2443 POMEROY 3020
5) Existing Licence Holder: MF NDHLELA ID NO. 8001105391080	6) Existing Licence Holder Address: P O BOX 2011 POMEROY KWAZULU - NATAL 3020
7) Type of application: DECEASED TRANSFER	8) Operating Licence Number: LGKZN0203000070
9) Vehicle Type: MINIBUS	10) 1 X 15 (SEATED) + 0 (STANDING)
11) Region: UMZINYATHI	
12.1	<p>POMEROY TO TUGELA FERRY.</p> <p>FROM POMEROY TAXI (SHEPSTONE STREET) TURN LEFT ONTO R33 FOLLOW R33 TO TUGELA FERRY TAXI RANK OFF- LOAD & LOAD AND RETURN</p>
12.2	<p>APPROVED ROUTES POMEROY TAXI ASSOCIATION POMEROY TO JOHANNESBURG:</p> <p>ALTERNATIVE 1 FROM: POMEROY TAXI RANK (SHEPSTONE STREET) TURN RIGHT INTO R33 POMEROY FOLLOW R33 TO HELPMENKAAR, FOLLOW R33 TO WILSON STREET, DUNDEE, FROM WILSON ST TURN LEFT INTO VICTORIA STREET (R68), FROM VICTORIA STREET TURN RIGHT INTO KARL LANDMAN STREET (R68), FROM KARL LANDMAN STREET FOLLOW R68, FROM R68 TURN RIGHT INTO R621, FOLLOW R621 TO HATTINGSPRUIT, FROM HATTINGSPRUIT FOLLOW R621 TO DANNHAUSER, FROM DANNHAUSER FOLLOW R621 TO N11 TURN RIGHT ONTO N11 FOLLOW N11 TO NEWCASTLE, FROM NEWCASTLE TURN LEFT ONTO R34 (MEMEL), FOLLOW R34 TO MEMEL, FOLLOW R34 TO VREDE, FOLLOW R34 TO COMELIA (R103), FOLLOW R103 TO VILLERS, FROM VILLERS TURN RIGHT ONTO N3, FOLLOW N3 TO HEIDELBURG, FOLLOW N3 TO JOHANNESBURG, FROM N3 TURN LEFT ONTO M2, FROM M2 OFF- RAMP ONTO SIEMERT ROAD (M31), FROM SIEMERT ROAD (M31) FOLLOW INTO END STREET, FROM END STREET OFF RAMP ONTO ANDERSON STREET, FROM ANDERSON STREET TO NUGGET STREET, FROM NUGGET STREET TURN LEFT INTO COMMISSIONER STREET (R24), FROM COMMISSIONER STREET TURN RIGHT INTO RISSIK STREET (M9), FROM RISSIK STREET (M9) TURN RIGHT INTO DEVILLERS STREET, FROM DEVILLERS STREET TURN LEFT INTO WANDERERS, FROM WANDERERS TURN LEFT INTO NOORD STREET JOHANNESBURG RAILWAY STATION TAXI RANK.</p> <p>RETURN. POMEROY TO JOHANNESBURG.</p> <p>ALTERNATIVE 2 FROM POMEROY TAXI RANK (SHEPSTONE STREET) TURN RIGHT INTO R33 POMEROY, FOLLOW R33 TO HELPMENKAAR, FOLLOW R33 TO WILSON STREET, DUNDEE, FROM WILSON STREET TURN LEFT INTO VICTORIA STREET (R68), FROM VICTORIA STREET TURN RIGHT INTO KARL LANDMAN STREET (R68), FROM KARL LANDMAN STREET FOLLOW R68, FROM R68 TURN RIGHT INTO R621 FOLLOW R621 TO HATTINGSPRUIT, FROM HATTINGSPRUIT FOLLOW R621 TO DANNHAUSER, FROM DANNHAUSER FOLLOW R621 TO N11, TURN RIGHT N11, FOLLOW N11 TO NEWCASTLE BYPASS, FROM NEWCASTLE BYPASS FOLLOW N11 TO VOLKSRUS (LAINGSNEK STREET), FROM LAINGSNEK STREET TURN LEFT INTO JOUBERT STREET, FROM JOUBERT STREET TURN RIGHT INTO DAN PIENAAR STREET (R543), FROM DAN PIENAAR STREET TURN RIGHT ONTO R23 FOLLOW R23 TO STANDERTON (BOTH STREET), FROM BOTH STREET TURN LEFT INTO LOMBAARD STREET, FROM LOMBAARD STREET TURN LEFT INTO KROG STREET, FROM KROG STREET EXIT STANDERTON ON R23 FOLLOW R23 PAS GREYLINGSTAD, FOLLOW R23 PASS BALFOUR, FOLLOW R23 TO HEIDELBURG, AT HEIDELBURG TURN RIGHT ONTO N3 JOHANNESBURG, FOLLOW N3 TO JOHANNESBURG, FROM N3 TURN LEFT ONTO M2, FROM M2 OFF RAMP ONTO SIEMERT ROAD (M31), FROM SIEMERT ROAD (M31) FOLLOW INTO END STREET</p>
12.3	<p>POMEROY TO DUNDEE</p> <p>FROM POMEROY TAXI RANK (SHEPSTONE STREET) TURN LEFT ONTO R33 FOLLOW R33 TO HELPMENKAAR, FOLLOW R33 TO WILSON STREET, DUNDEE, FROM WILSON STREET (R68) TURN RIGHT INTO VICTORIA STREET (R68), FROM VICTORIA STREET (R68) TURN LEFT INTO TAXI RANK OFF LOCAL AND LOAD AND RETURN.</p>



transport

Department:
Transport
Province of KwaZulu-Natal

GAZETTE

LGKZNG23-2018-SEP

REGION: ALL

1) Application Number: APP0102393	2) Gazette Number: LGKZNG23-2018-SEP
3) Applicant: PM NDLOVU ID NO. 4808140654080 Association: UNDERBERG TAXI ASSOCIATION	4) Applicant Address: P O BOX 109 HIMVILLE UNDERBURG KWA-ZULU NATAL 3256
5) Existing Licence Holder: GJ NDLOVU ID NO. 5005085697088	6) Existing Licence Holder Address: P O BOX 109 HIMVILLE UNDERBURG KWA-ZULU NATAL 3256
7) Type of application: DECEASED TRANSFER AND NEW OPERATING LICENCE AND CONVERSION	8) Operating Licence Number: 253369
9) Vehicle Type: MINIBUS	10) 1 X 15 (SEATED) + 0 (STANDING)
11) Region: SISONKE	
12.1	<p>UNDERBERG – KOKSTAD .</p> <p>INBOUND FROM : MR7(R617) HOPE STREET LOAD AT TAXI RANK TURN RIGHT ONTO MR7(R617), SPAR ALL STOP TO OFF LOAD & LOAD IN SWARTBERG, FRANKLIN TO KOKSTAD .</p> <p>OUTBOUND FROM: HOPE STREET, MR7(R617) LOAD & OFFLOAD IN KOKSTAD, FRANKLIN, SWARTBERG & TURN RIGHT ONTO MR7(R617) & ALL STOP ON THE ROUTE TO UNDERBERG & TURN LEFT INTO TAXI RANK.</p>
12.2	<p>4. UNDERBERG - BULWER.</p> <p>INBOUND FROM: UNDERBERG TAXI RANK TO BULWER TAXI RANK. ROUTE MR7 (R617) LOAD AT UNDERBERG TAXI RANK TURN LEFT ONTO R617 & LOAD ON ALL STOPS TO BULWER & TURN RIGHT INTO BULWER TAXI RANK OFF CENTECOW TURN OFF, FARMS TURN RIGHT INTO TAXI RANK.</p> <p>OUTBOUND: FROM BULWER TAXI RANK TO UNDERBERG TAXI RANK. ROUTE MR(617) LOAD AT BULWER TAXI RANK, POLICE STATION, PHOLELA, DONNYBROOK TURN OFF GQUMENI TURN.</p>
12.3	<p>FROM MAHAHE, GXA, SANI PASS HOTEL & ALL FARMS ON P318 TURN RIGHT TO P126 TURN LEFT TO MR7, LEFT TO TAXI RANK.</p> <p>FROM TAXI RANK TURN RIGHT MR7(R617), TURN RIGHT TO P126, TURN LEFT P318 TO MAHAHE & OFF-LOAD ALL STOPS</p>
12.4	<p>1. HIMEVILLE & UNDERBERG -PIETERMARITZBURG.</p> <p>INBOUND FROM: HIMEVILLE & UNDERBERG TO CHURCH STREET RANK NO.1 CHURCH/PINE (KPC0031). ROUTE: VIA P126, MR7, EDENDALE, LONGMARKET, RITIEF, BOOM, PINE. FROM UNDERBERG TAXI RANK TURN LEFT ONTO R617 PICK UP, AT FARM UNTIL PEVENSEY TURN OFF (SECOND TURN OFF) & OFFLOAD IN BULWER, KUMBA, NCWADI, BOSTON, ELANDSKOP, TAYLORS HALT, EDENDALE & P.M.BURG.</p> <p>OUTBOUND FROM: CHURCH STREET RANK NO.1-CHURCH/PINE (KPC0031) TO HIMEVILLE & UNDERBERG. ROUTE: VIA CHURCH KEATE, EDENDALE, MR7 AND P126. LOAD IN P.M.B TAXI RANK TURN LEFT ON TO KEATE, EDENDALE, MR7 & TURN ONTO P126 & PACK UP IN BOSTON, ELANSKOP, TAYLORS HART, TURN OFF, NKUMBA, BULWER, CENTECOW TURN-OFF FARMS TO UNDERBERG.</p>



transport

Department:
Transport
Province of KwaZulu-Natal

GAZETTE

LGKZNG23-2018-SEP

REGION: ALL

12.5 NDAWANA, BUSHMANSNEK-UNDERBERG

INBOUND.

NDAWANA, BUSHMANSNEK TO UNDERBERG

FROM P616,P320,P265,MR7,(P316-1)LOAD FROM NDAWANA LOCATION (TAXI RANK) ONTO P616,P320,P265,&RIGHTON TO MR7(617) BUSHMANSNEK HOTEL,BORDER POST (SAPS) & ALL FARMS TO UNDERBERG TAXI RANK.

OUTBOUMD:

FROM UNDERBERG TAXI RANK TO NDAWAN,BUSHAMANSNEK.

ROUTE MR7(617-1)P265 P320,P616LOAD AT UNDERBERG TAXI RANK TURN RIGHT ONTO MR7(R617)P316-1,P265,P320,P616& OFF-LOAD ON ALL FARMS & STOP ON ROUTE TO BUSHMANSNEK & NDAWANA.

ALTERNATIVE ROUTINGS.

INBOUND P616, P320, P265, P316-1.

OUTBOUND: MR7, P125, MR7(P316-1)P265,P320,P616.



transport

Department:
Transport
Province of KwaZulu-Natal

GAZETTE

LGKZNG23-2018-SEP

REGION: ALL

1) Application Number: APP0102395	2) Gazette Number: LGKZNG23-2018-SEP
3) Applicant: PM NDLOVU ID NO. 4808140654080 Association: UNDERBERG TAXI ASSOCIATION	4) Applicant Address: P O BOX 109 HIMVILLE UNDERBURG KWA-ZULU NATAL 3256
5) Existing Licence Holder: GJ NDLOVU ID NO. 5005085697088	6) Existing Licence Holder Address: P O BOX 109 HIMVILLE UNDERBURG KWA-ZULU NATAL 3256
7) Type of application: DECEASED TRANSFER AND NEW OPERATING LICENCE AND CONVERSION	8) Operating Licence Number: 258306
9) Vehicle Type: MINIBUS	10) 1 X 15 (SEATED) + 0 (STANDING)
11) Region: SISONKE	
12.1	<p>UNDERBERG – KOKSTAD .</p> <p>INBOUND FROM : MR7(R617) HOPE STREET LOAD AT TAXI RANK TURN RIGHT ONTO MR7(R617), SPAR ALL STOP TO OFF LOAD & LOAD IN SWARTBERG, FRANKLIN TO KOKSTAD .</p> <p>OUTBOUND FROM: HOPE STREET, MR7(R617) LOAD & OFFLOAD IN KOKSTAD, FRANKLIN, SWARTBERG & TURN RIGHT ONTO MR7(R617) & ALL STOP ON THE ROUTE TO UNDERBERG & TURN LEFT INTO TAXI RANK.</p>
12.2	<p>4. UNDERBERG - BULWER.</p> <p>INBOUND FROM: UNDERBERG TAXI RANK TO BULWER TAXI RANK. ROUTE MR7 (R617) LOAD AT UNDERBERG TAXI RANK TURN LEFT ONTO R617 & LOAD ON ALL STOPS TO BULWER & TURN RIGHT INTO BULWER TAXI RANK OFF CENTECOW TURN OFF, FARMS TURN RIGHT INTO TAXI RANK.</p> <p>OUTBOUND: FROM BULWER TAXI RANK TO UNDERBERG TAXI RANK. ROUTE MR(617) LOAD AT BULWER TAXI RANK, POLICE STATION, PHOLELA, DONNYBROOK TURN OFF GQUMENI TURN.</p>
12.3	<p>FROM MAHAHE, GXA, SANI PASS HOTEL & ALL FARMS ON P318 TURN RIGHT TO P126 TURN LEFT TO MR7, LEFT TO TAXI RANK.</p> <p>FROM TAXI RANK TURN RIGHT MR7(R617), TURN RIGHT TO P126, TURN LEFT P318 TO MAHAHE & OFF-LOAD ALL STOPS</p>
12.4	<p>1. HIMEVILLE & UNDERBERG -PIETERMARITZBURG.</p> <p>INBOUND FROM: HIMEVILLE & UNDERBERG TO CHURCH STREET RANK NO.1 CHURCH/PINE (KPC0031). ROUTE: VIA P126, MR7, EDENDALE, LONGMARKET, RITIEF, BOOM, PINE. FROM UNDERBERG TAXI RANK TURN LEFT ONTO R617 PICK UP, AT FARM UNTIL PEVENSEY TURN OFF (SECOND TURN OFF) & OFFLOAD IN BULWER, KUMBA, NCWADI, BOSTON, ELANDSKOP, TAYLORS HALT, EDENDALE & P.M.BURG.</p> <p>OUTBOUND FROM: CHURCH STREET RANK NO.1-CHURCH/PINE (KPC0031) TO HIMEVILLE & UNDERBERG. ROUTE: VIA CHURCH KEATE, EDENDALE, MR7 AND P126. LOAD IN P.M.B TAXI RANK TURN LEFT ON TO KEATE, EDENDALE, MR7 & TURN ONTO P126 & PACK UP IN BOSTON, ELANSKOP, TAYLORS HART, TURN OFF, NKUMBA, BULWER, CENTECOW TURN-OFF FARMS TO UNDERBERG.</p>



transport

Department:
Transport
Province of KwaZulu-Natal

GAZETTE

LGKZNG23-2018-SEP

REGION: ALL

12.5 NDAWANA, BUSHMANSNEK-UNDERBERG

INBOUND.

NDAWANA, BUSHMANSNEK TO UNDERBERG

FROM P616,P320,P265,MR7,(P316-1)LOAD FROM NDAWANA LOCATION (TAXI RANK) ONTO P616,P320,P265,&RIGHTON TO MR7(617) BUSHMANSNEK HOTEL,BORDER POST (SAPS) & ALL FARMS TO UNDERBERG TAXI RANK.

OUTBOUMD:

FROM UNDERBERG TAXI RANK TO NDAWAN,BUSHAMANSNEK.

ROUTE MR7(617-1)P265 P320,P616LOAD AT UNDERBERG TAXI RANK TURN RIGHT ONTO MR7(R617)P316-1,P265,P320,P616& OFF-LOAD ON ALL FARMS & STOP ON ROUTE TO BUSHMANSNEK & NDAWANA.

ALTERNATIVE ROUTINGS.

INBOUND P616, P320, P265, P316-1.

OUTBOUND: MR7, P125, MR7(P316-1)P265,P320,P616.



transport

Department:
Transport
Province of KwaZulu-Natal

GAZETTE

LGKZNG23-2018-SEP

REGION: ALL

1) Application Number: APP0102414	2) Gazette Number: LGKZNG23-2018-SEP
3) Applicant: □ MONDLI FREEMAN NDHLELA TRUST ID NO. IT000601/2016N Association: POMEROY TAXI ASSOCIATION	4) Applicant Address: P.O BOX 2443 POMEROY 3020
5) Existing Licence Holder: MF NDHLELA ID NO. 8001105391080	6) Existing Licence Holder Address: P O BOX 2011 POMEROY KWAZULU - NATAL 3020
7) Type of application: DECEASED TRANSFER	8) Operating Licence Number: LGKZN0203000069
9) Vehicle Type: MINIBUS	10) 1 X 15 (SEATED) + 0 (STANDING)
11) Region: UMZINYATHI	
12.1	<p>POMEROY TO TUGELA FERRY.</p> <p>FROM POMEROY TAXI (SHEPSTONE STREET) TURN LEFT ONTO R33 FOLLOW R33 TO TUGELA FERRY TAXI RANK OFF- LOAD & LOAD AND RETURN</p>
12.2	<p>APPROVED ROUTES POMEROY TAXI ASSOCIATION POMEROY TO JOHANNESBURG:</p> <p>ALTERNATIVE 1 FROM: POMEROY TAXI RANK (SHEPSTONE STREET) TURN RIGHT INTO R33 POMEROY FOLLOW R33 TO HELPMENKAAR, FOLLOW R33 TO WILSON STREET, DUNDEE, FROM WILSON ST TURN LEFT INTO VICTORIA STREET (R68), FROM VICTORIA STREET TURN RIGHT INTO KARL LANDMAN STREET (R68), FROM KARL LANDMAN STREET FOLLOW R68, FROM R68 TURN RIGHT INTO R621, FOLLOW R621 TO HATTINGSPRUIT, FROM HATTINGSPRUIT FOLLOW R621 TO DANNHAUSER, FROM DANNHAUSER FOLLOW R621 TO N11 TURN RIGHT ONTO N11 FOLLOW N11 TO NEWCASTLE, FROM NEWCASTLE TURN LEFT ONTO R34 (MEMEL), FOLLOW R34 TO MEMEL, FOLLOW R34 TO VREDE, FOLLOW R34 TO COMELIA (R103), FOLLOW R103 TO VILLERS, FROM VILLERS TURN RIGHT ONTO N3, FOLLOW N3 TO HEIDELBURG, FOLLOW N3 TO JOHANNESBURG, FROM N3 TURN LEFT ONTO M2, FROM M2 OFF- RAMP ONTO SIEMERT ROAD (M31), FROM SIEMERT ROAD (M31) FOLLOW INTO END STREET, FROM END STREET OFF RAMP ONTO ANDERSON STREET, FROM ANDERSON STREET TO NUGGET STREET, FROM NUGGET STREET TURN LEFT INTO COMMISSIONER STREET (R24), FROM COMMISSIONER STREET TURN RIGHT INTO RISSIK STREET (M9), FROM RISSIK STREET (M9) TURN RIGHT INTO DEVILLERS STREET, FROM DEVILLERS STREET TURN LEFT INTO WANDERERS, FROM WANDERERS TURN LEFT INTO NOORD STREET JOHANNESBURG RAILWAY STATION TAXI RANK.</p> <p>RETURN. POMEROY TO JOHANNESBURG.</p> <p>ALTERNATIVE 2 FROM POMEROY TAXI RANK (SHEPSTONE STREET) TURN RIGHT INTO R33 POMEROY, FOLLOW R33 TO HELPMENKAAR, FOLLOW R33 TO WILSON STREET, DUNDEE, FROM WILSON STREET TURN LEFT INTO VICTORIA STREET (R68), FROM VICTORIA STREET TURN RIGHT INTO KARL LANDMAN STREET (R68), FROM KARL LANDMAN STREET FOLLOW R68, FROM R68 TURN RIGHT INTO R621 FOLLOW R621 TO HATTINGSPRUIT, FROM HATTINGSPRUIT FOLLOW R621 TO DANNHAUSER, FROM DANNHAUSER FOLLOW R621 TO N11, TURN RIGHT N11, FOLLOW N11 TO NEWCASTLE BYPASS, FROM NEWCASTLE BYPASS FOLLOW N11 TO VOLKSRUS (LAINGSNEK STREET), FROM LAINGSNEK STREET TURN LEFT INTO JOUBERT STREET, FROM JOUBERT STREET TURN RIGHT INTO DAN PIENAAR STREET (R543), FROM DAN PIENAAR STREET TURN RIGHT ONTO R23 FOLLOW R23 TO STANDERTON (BOTH STREET), FROM BOTH STREET TURN LEFT INTO LOMBAARD STREET, FROM LOMBAARD STREET TURN LEFT INTO KROG STREET, FROM KROG STREET EXIT STANDERTON ON R23 FOLLOW R23 PAS GREYLINGSTAD, FOLLOW R23 PASS BALFOUR, FOLLOW R23 TO HEILDELBURG, AT HEILDELBURG TURN RIGHT ONTO N3 JOHANNESBURG, FOLLOW N3 TO JOHANNESBURG, FROM N3 TURN LEFT ONTO M2, FROM M2 OFF RAMP ONTO SIEMERT ROAD (M31), FROM SIEMERT ROAD (M31) FOLLOW INTO END STREET</p>
12.3	<p>POMEROY TO DUNDEE</p> <p>FROM POMEROY TAXI RANK (SHEPSTONE STREET) TURN LEFT ONTO R33 FOLLOW R33 TO HELPMENKAAR, FOLLOW R33 TO WILSON STREET, DUNDEE, FROM WILSON STREET (R68) TURN RIGHT INTO VICTORIA STREET (R68), FROM VICTORIA STREET (R68) TURN LEFT INTO TAXI RANK OFF LOCAL AND LOAD AND RETURN.</p>



transport

Department:
Transport
Province of KwaZulu-Natal

GAZETTE

LGKZNG23-2018-SEP

REGION: ALL

1) Application Number: APP0102554	2) Gazette Number: LGKZNG23-2018-SEP
3) Applicant: KH NGOBESE ID NO. 7209095606083 Association: UNIVERSITY PARK LONG DISTANCE TAXI ASS.	4) Applicant Address: P O BOX 301 NKANDLA 3855
5) Existing Licence Holder: VD NGOBESE ID NO. 4604010591084	6) Existing Licence Holder Address: P O BOX 301 NKANDLA 3855
7) Type of application: DECEASED TRANSFER AND CONVERSION	8) Operating Licence Number: 1264069
9) Vehicle Type: MINIBUS	10) 1 X 15 (SEATED) + 0 (STANDING)
11) Region: DURBAN CENTRAL	
12.1	FROM UNIVERSITY PARK TAXI RANK NO. 233 IN DURBAN, TURN RIGHT TO WILLS ROAD, TURN LEFT TO WARWICK AVENUE, TURN LEFT TO CANNONGATE ROAD, RIGHT N3, RIGHT TO N2 STANGER, OFF RAMP TO DOKODWENI ON R66, TURN LEFT TO MELMOTH ON R34, TURN TO R68 AND PROCEED STRAIGHT TO NKANDLA ON R226, TURN LEFT TO P50/3 TO NKANDLA TAXI RANK OUTBOUND RETURN TO DURBAN, PASS MELMOTH, ESHOWE, PROCEED ON R66 TOWARDS DOKODWENI, TURN RIGHT TO R102, PASS MANDENI, STANGER, DROPPING OFF PASSENGERS, BACK TO R66, TURN RIGHT TO N2, TURN LEFT P445, RIGHT TO M4, PASS BALLITO TOWARDS DURBAN NORTH, GO THROUGH M4 TO STANGER STREET INTO PRINCE ALFRED STREET, TURN RIGHT TO ORDINANCE ROAD, PROCEED TO LEOPOLD STREET, LEFT TO MARKET ROAD, RIGHT INTO A SERVICE ROAD BEHIND ENGLISH MARKET, RIGHT AGAIN INTO SERVICE ROAD, INTO UNIVERSITY AVENUE, TURN RIGHT INTO UNIVERSITY PARK TAXI RANK IN DURBAN
12.2	UNIVERSITY PARK TO MOOI RIVER. FROM UNIVERSITY PARK TAXI RANK, JOIN WARWICK AVENUE, TURN LEFT TO JOIN N3, PASS PIETERMARITZBURG, PASS HOWICK TO MOOI RIVER AND RETURN. (DROP OFF ONLY).
12.3	FROM UNIVERSITY PARK TAXI RANK NO. 233 IN DURBAN, TURN RIGHT TO WILLS ROAD, TURN LEFT TO WARWICK AVENUE, TURN LEFT TO CANNON GATE ROAD, PROCEED TO N3, TOWARDS PIETERMARITZBURG, PASS MOOI RIVER TOLL PLAZA, PROCEED TO ESTCOURT ON N3, TURN LEFT ON ESTCOURT OFF RAMP SOUTH BOUND NO. 168, TURN RIGHT PASS MIDWAY RTI ON R103 TO LORNE STREET, HARDING STREET, TURN LEFT TO ALEXANDER STREET IN ESTCOURT, TURN LEFT TO ESTCOURT TAXI RANK AND RETURN TO DURBAN. ALTERNATIVE AT MOOI-RIVER TURN LEFT TO MOOI-RIVER OFF RAMP THROUGH OFF RAMP TOLLGATE, TURN LEFT AND TURN RIGHT TOWARDS MOOI RIVER R103, PASS ENGEN GARAGE, OFFLOAD PASSENGERS AT MOOI-RIVER, PROCEED ON OLD MAIN ROAD TO ESTCOURT, PASS WILLOWGRANGE, PASS AIRODROME, TURN RIGHT ON R103 TO ESTCOURT, LORNE STREET, HARDING STREET, TURN LEFT TO ALEXANDER STREET, TURN LEFT TO ESTCOURT TAXI RANK AND RETURN TO DURBAN OUTBOUND FROM ESTCOURT TAXI RANK, TURN RIGHT TO ALEXANDER STREET, TURN RIGHT INTO HARDING STREET, TURN LEFT INTO ALBERT STREET, TURN LEFT INTO LORNE STREET, PROCEED ON R103, TURN LEFT AT MIDWAY ON N3, TOWARDS DURBAN, PASS HOWICK, DROPPING CAN BE DONE, LEFT TO M31, OLD MAIN ROAD, PROCEED TO PINETOWN AND OFFLOAD PASSENGERS, PROCEED ON TO DURBAN
12.4	DURBAN TO BERGVILLE. FROM UNIVERSITY PARK, LEFT WARWICK AVENUE JOIN N3, PASS ULTRA CITY, TURN LEFT R74 PASS WINTERTON STRAIGHT TO BERGVILLE, WEST STREET AND BERGVILLE TAXI RANK.
12.5	UNIVERSITY PARK TO HOWICK. FROM UNIVERSITY PARK TAXI RANK, JOIN WARWICK AVENUE, TURN LEFT TO JOIN N3 PASS PIETERMARITZBURG TO HOWICK AND RETURN. (DROP OFF ONLY).



transport

Department:
Transport
Province of KwaZulu-Natal

GAZETTE

LGKZNG23-2018-SEP

REGION: ALL

12.6	<p>CHARTER SERVICE:</p> <p>FROM UNIVERSITY PARK TAXI RANK TO POINTS WITHIN THE PROVINCE OF KZN ONLY.</p> <p>NO PICKING UP OR SETTING DOWN OF PASSENGERS EN ROUTE.</p>
12.7	<p>DURBAN TO DHANHAUSER.</p> <p>FROM UNIVERSITY PARK TAXI RANK , WARWICK , JOIN N3, TURN R103, JOIN PIETER ROAD, HELPMKAAR, NEWCASTLE ROAD, ENTER DHANHAUSER AND ENTER NWAMDA LANE TAXI RANK.</p>
12.8	<p>DURBAN TO WASBANK.</p> <p>FROM UNIVERSITY PARK TAXI RANK, WARWICK AVENUE, JOIN N3 TURN R103, JOIN PIETER ROAD, HELPMKAAR, THROUGH UITVAL AND ENTER WASBANK TAXI RANK AND RETURN.</p>
12.9	<p>FROM UNIVERSITY PARK TAXI RANK NO. 233 IN DURBAN, TURN RIGHT TO WILLS ROAD, TURN LEFT TO WARWICK AVENUE, TURN LEFT TO CANNONGATE ROAD, RIGHT N3, RIGHT TO N2 STANGER, OFF RAMP TO DOKODWENI ON R66, TURN LEFT TO MELMOTH ON R34, TURN LEFT TO R68 TO BABANANGO, PROCEED TO NQUTU, OFFLOAD AT NQUTU TAXI RANK AND RETURN TO</p> <p>OUTBOUND</p> <p>RETURN TO DURBAN, PASS MELMOTH AND ESHOWE, DROPPING OFF PASSENGERS, PROCEED ON R66 TOWARDS DOKODWENI, TURN RIGHT TO R102, PASS MANDENI, STANGER, MAY DROP OFF PASSENGERS, BACK TO R66, TURN RIGHT TO N2, PROCEED AND TURN LEFT P445, RIGHT M4, PASS BALLITO TOWARDS DURBAN NORTH, GO THROUGH M4 TO STANGER STREET INTO PRINCE ALFRED STREET, TURN RIGHT TO ORDINANCE ROAD, PROCEED TO LEOPOLD STREET, TURN LEFT TO MARKET ROAD, RIGHT INTO A SERVICE ROAD, BEHIND ENGLISH MARKET, RIGHT AGAIN INTO A SERVICE ROAD INTO UNIVERSITY AVENUE, TURN RIGHT INTO UNIVERSITY PARK TAXI RANK IN DURBAN</p>



transport

Department:
Transport
Province of KwaZulu-Natal

GAZETTE

LGKZNG23-2018-SEP

REGION: ALL

1) Application Number: APP0102634	2) Gazette Number: LGKZNG23-2018-SEP
3) Applicant: VZ MAPUMULO ID NO. 6304155835085 Association: MANDINI-SUNDUMBILI AND TUGELA TAXI O.A	4) Applicant Address: P.O. BOX 4493 SUNDUMBILI MANDINI 4491
5) Existing Licence Holder: NOT APPLICABLE ID NO. NOT APPLICABLE	6) Existing Licence Holder Address: NOT APPLICABLE
7) Type of application: NEW OPERATING LICENCE	8) Operating Licence Number: LKNKZN0115745
9) Vehicle Type: MINIBUS TAXI	10) 1 X 9-16 (SEATED) + 0 (STANDING)
11) Region: ILEMBE	
12.1	<p>EXISTING AUTHORITY IN THE CURRENT ROUTE NETWORK</p> <p>ROUTE: 3</p> <p>Mandini Taxi Rank to Melmoth Taxi Rank. From Mandini Taxi Rank use the outward routes as stated in route 2 above then along R66/ R34 Melmoth becoming Piet Retief Street turn right into Victoria Street and then turn left into Melmoth Taxi Rank.</p> <p>Reverse Route. From Melmoth Taxi Rank turn right into Victoria Street and left into Piet Retief Street becoming R66 proceed along backwards to the starting point using the same forward route.</p>
12.2	<p>ROUTE: 4</p> <p>Mandini Taxi Rank to Ulundi Taxi Rank. From Mandini Taxi Rank use the outward routes as stated in route 2 above then along R66/ R34 becoming R66 which changes into King Dinizulu Highway in Ulundi turn right into Princess Magogo Street then left into Ulundi Taxi Rank</p> <p>Reverse Route. From Ulundi Taxi Rank turn right into Princess Magogo Street then left into King Dinizulu Highway becoming R66 then drive backwards along the same forward route.</p>



transport

Department:
Transport
Province of KwaZulu-Natal

GAZETTE

LGKZNG23-2018-SEP

REGION: ALL

12.3	<p>ROUTE: 2</p> <p>Mandini Taxi Rank to Eshowe Taxi Rank: From Mandini Taxi Rank turn left into Road No.P459 becoming White Street at Isithebe which also changes into Road No.P265, proceed along and turn left and join R102.Turn left and proceed along R66, turn left into Road No.P323 becoming John Ross Highway then right into Osborne Road and into a road which leads to Eshowe Taxi Rank.</p> <p>Alternative Route: From Mandini Taxi Rank turn right into Road No.459 turn left into Road No. 258 proceed straight and turn left into R102 then drive along as stated above to the final destination.</p> <p>Alternatively: Drive along Road No.258 and turn left into N2 Free Way then left into R66 Eshowe direction and proceed along R66 then left turn into Kangela Road and left turn in to Mangosuthu Buthelezi Drive and left into Osborne Road then right into a road which leads to Eshowe Taxi Rank.</p> <p>Reverse Route: From Eshowe Taxi Rank turn left into Main Road then right into John Ross Highway becoming Road No.P323 and then drive backwards using the same forward route or from John Ross Highway proceed into Osborne Road, then right into Mangosuthu Buthelezi Drive and right into Kangela Road then right into R66 and drive backwards using the same forward route.</p>
12.4	<p>EXISTING AUTHORITY IN THE CURRENT ROUTE NETWORK</p> <p>ROUTE 10 University Park to Rekens/ Isithebe, Sundumbili to Isithebe Industrial Area. From Mandini Taxi Rank drive along as detailed in route 2 above then at Isithebe turn left into Blue Street then go along Green Street then drive along all the main streets such as Yellow Street , Brown Street, Orange Street and Red Street.</p> <p>Reverse Route. From agreed upon pick-up points in Isithebe Industrial Area drive along all main streets back to the starting point using the same forward route.</p>
12.5	<p>EXISTING AUTHORITY IN THE CURRENT ROUTE NETWORK</p> <p>ROUTE: 6</p> <p>Mandini Taxi Rank to Mtubatuba Taxi Rank. From Mandini Taxi Rank use the outward routes mentioned in route 2 above then along Road No. 258 turn left and proceed along N2 Free Way. Drive along N2 and after passing KwaMsane Township turn right into Road No.P237/ R618 proceed along then turn left into Riverview Road and then right into Inyathi Road right again into Inkosi Mtubatuba Road then proceed straight to the taxi rank.</p> <p>Reverse Route. From Mtubatuba Taxi Rank drive along Inkosi Mtubatuba Road the turn left into Inyathi Road and then drive backwards using the same forward route.</p>



transport

Department:
Transport
Province of KwaZulu-Natal

GAZETTE

LGKZNG23-2018-SEP

REGION: ALL

12.6	<p>ROUTE: 5</p> <p>Mandini Taxi Rank to Nongoma Taxi Rank. From Mandini Taxi Rank use the outwards routes as stated in route 2 above then along R66 becoming King Dinizulu Highway in Ulundi which changes back to R66 after passing Ulundi, then in Nongoma still along the same route turn left into Nongoma Taxi Rank.</p> <p>Reverse Route. From Nongoma Taxi Rank turn right into R66 then proceed straight to the starting point using the same forward route.</p>
12.7	<p>ROUTE: 7</p> <p>Mandini Taxi Rank to Empangeni Taxi Rank. From Mandini Taxi Rank either drive along Road No.P459 then join Road No.258 towards R102 northwards or drive along Road No.P459 becoming White Street at Isithebe and proceed along as detailed above in route 2 towards R102, at Empangeni R102 becomes Grantham Highway then turn right towards Fourth Avenue Circle then left and drive along Tanner Road then right into a drive-way which leads to Empangeni Taxi Rank A and finally left into a Long Distance Taxi Rank.</p> <p>Reverse Route. From Empangeni Taxi Rank join Tanner Road then turn left and drive into Fourth Avenue Circle and proceed along R102, use the same forward route to drive back to the starting point.</p>
12.8	<p>Route 14 From Mandini Taxi Rank to Empangeni Taxi Rank, turn right from Mandini robot, turn left into R102 (N2), turn right using Tanner Road to Empangeni Taxi Rank drop off and pick up at the rank, back to Mandini using the same route</p>
12.9	<p>ROUTE: 9</p> <p>EXISTING AUTHORITY IN THE CURRENT ROUTE NETWORK</p> <p>Mandini Taxi Rank to Stanger Taxi Rank. From Mandini Taxi Rank make use of outward routes as detailed in route 1 above then at an intersection of R102 and Blythedale Beach in Stanger turn right into Link Street and right again joining Balcomb Street then left into Stanger Taxi Rank.</p> <p>Reverse Route. From Stanger Taxi Rank drive backwards using the same forward route.</p>
12.10	<p>ROUTE: 8</p> <p>EXISTING AUTHORITY IN THE CURRENT ROUTE NETWORK</p> <p>Mandini Taxi Rank to Mkuze Taxi Rank. From Mandini Taxi Rank make use of outwards routes as detailed in routes 8 & 9 above, then along R102 proceed along as stated in route 14 above and arrive at Mkuze Taxi Rank.</p>



transport

Department:
Transport
Province of KwaZulu-Natal

GAZETTE

LGKZNG23-2018-SEP

REGION: ALL

12.11

APPROVED ROUTES
MANDINI, SUNDUMBILI & TUGELA TAXI OWNERS ASSOCIATION

EXISTING AUTHORITY IN THE CURRENT ROUTE NETWORK

ROUTE: 1

Mandini Taxi Rank to Durban.

From Mandini Taxi Rank proceed along an outward road from the rank then turn right into Road No.P459, drive along then turn left into Road No.258 then proceed onto an on ramp to R102, turn left southwards along R102. At Stanger turn left into Blythedale Beach drive along R74 and then join into N2 Freeway. Proceed along N2 Freeway and turn left at Umhlanga into M41 left into M4, then proceed towards the city centre along M4 and turn right into M17W Argyle Road then left into R102 Umgeni Road. Proceed along and turn right into Leopold Street then left Market Road and then join Williams Road. Turn right into Smith Street then right into Warwick Avenue. Right into Alice Street and then left into Albert Street and park on the right into the Teacher's Centre Taxi Rank.

Alternative Route:

From Mandini Taxi Rank proceed as stated above in route 1. Along Road No.258 turn right into N2 Freeway drive along and at E.B. Cloete Junction turn left into N3 towards East then join Old Dutch Road becoming Alice Street then right into Market Road proceed along and drop off passengers at Berea Station then proceed along Williams Road and turn right into Smit Street and proceed as stated above to the final destination.

Reverse Route:

From Teacher's Centre Taxi Rank either right into Umgeni Road turn right into Leopold Street and join Conongate Road then proceed straight into N3 Freeway and drive backwards using the same forward route as stated above or drive along Umgeni Road then proceed as stated in the forward route above.



transport

Department:
Transport
Province of KwaZulu-Natal

GAZETTE

LGKZNG23-2018-SEP

REGION: ALL

1) Application Number: APP0102653	2) Gazette Number: LGKZNG23-2018-SEP
3) Applicant: VZ MAPUMULO ID NO. 6304155835085 Association: SINAMUVA TAXI ASSOCIATION	4) Applicant Address: G 20 NGUNI HOSTEL VOSLOORUS KWA-ZULU NATAL 1500
5) Existing Licence Holder: NOT APPLICABLE ID NO. NOT APPLICABLE	6) Existing Licence Holder Address: NOT APPLICABLE
7) Type of application: NEW OPERATING LICENCE	8) Operating Licence Number: 1280404
9) Vehicle Type: MINIBUS TAXI	10) 1 X 9-16 (SEATED) + 0 (STANDING)
11) Region: GREATER NORTH	
12.1	FROM KWAMASHU HOSTEL TO A NEW RESIDENTIAL AREA SITUATED NEAR GOAT WORLD, TO DURBAN: FROM KWAMASHU HOSTEL TAXI RANK TURN LEFT INTO MUSA ROAD THEN RIGHT INTO MALANDELA ROAD AND RIGHT INTO HAYFIELDS ROAD, WHICH LEADS STRAIGHT INTO THE RESIDENTIAL AREA (MOUNT ROYAL) AND RETURN ALONG THE SAME ROUTE, LEFT INTO MALANDELA ROAD, AND JOIN M25 AT N2 FREEWAY BRIDGE TURN RIGHT INTO N2 FREEWAY SOUTH BOUND. AT E.B.CLOETE JUNCTION TURN LEFT INTO N3 FREEWAY EASTBOUND, PASS TOLLGATE THEN TURN LEFT INTO OLD DUTCH ROAD, THEN RIGHT INTO MARKET ROAD AND RIGHT AGAIN INTO LEOPOLD STREET. TURN RIGHT INTO WARWICK AVENUE AND THEN LEFT INTO THE TAXI RANK NO.253. RETURN ROUTE: FROM RANK NO.253 IN WARWICK AVENUE TURN LEFT INTO WARWICK AVENUE THEN RIGHT INTO ALICE STREET AND RIGHT INTO MARKET ROAD AND RIGHT AGAIN INTO LEOPOLD STREET THEN JOIN CONONGATE ROAD AND PROCEED ALONG N3 FREEWAY AND DRIVE BACKWARDS USING THE SAME FORWARD ROUTE.
12.2	FROM KWAMASHU CROSSROADS TO DURBAN:FROM THE CORNER OF MALANDELA ROAD AND HUNSLETT ROAD, EASTBOUND M25 ON RAMP THEN PROCEED ALONG M25 PASS THE N2 FREEWAY BRIDGE AND TURN RIGHT AND JOIN N2 FREEWAY AND THEN DRIVE ALONG TOWARDS DURBAN USING AN APPROVED ROUTE OF THE ASSOCIATION OR CONTINUE ALONG NORTH COAST ROAD. TURN LEFT AT UMGENI BRIDGE AND FOLLOW THE DIRECTION TO R102 CITY CENTRE ROUTE AND JOIN UMGENI ROAD. PASS DURBAN STATION STILL TRAVELLING THE SAME ROUTE AND THEN EITHER:(A) PROCEED TO SOLDIERS WAY AND TURN RIGHT AND JOIN QUEEN STREET THEN DRIVE STRAIGHT UNTIL TURNING RIGHT INTO RUSSELL STREET(B) OR TURN RIGHT INTO LEOPOLD STREET DRIVE STRAIGHT UP AND TURN RIGHT INTO WARWICK AVENUE THEN TURN LEFT INTO THE MINIBUS TAXI RANK NO.253 WARWICK AVENUE.RETURN ROUTE:FROM RANK NO.253 WARWICK AVENUE TURN LEFT INTO WARWICK AVENUE THEN RIGHT INTO ALICE STREET, THEN EITHER:(A) DRIVE STRAIGHT AND TURN LEFT INTO ALBERT STREET, THEN RIGHT INTO UMGENI ROAD AND THEN DRIVE BACKWARDS USING THE SAME FORWARD ROUTE.(B) OR TURN RIGHT INTO MARKET ROAD THEN RIGHT INTO LEOPOLD STREET AND JOIN CONONGATE ROAD THEN PROCEED ON TO N3 FREEWAY. AT E.B.CLOETE JUNCTION PROCEED ALONG N2 FREEWAY THEN TURN LEFT INTO M25 AND LEFT AGAIN INTO MALANDELA ROAD THEN DRIVE BACKWARDS TO THE STARTING POINT.
12.3	KWAMASHU HOSTEL TAXI RANK TO WESTVILLE PRISON. FROM KWAMASHU HOSTEL TAXI RANK TURN LEFT INTO MUSA ROAD THEN RIGHT INTO MALANDELA ROAD AND RIGHT INTO HAYFIELDS ROAD, WHICH LEADS STRAIGHT INTO MOUNT ROYAL RESIDENTIAL AREA. AND RETURN ALONG HAYFIELDS ROAD BACKWARDS THEN TURN LEFT INTO MALANDELA ROAD, AND JOIN M25 AND AT N2 FREEWAY BRIDGE TURN RIGHT INTO N2 FREEWAY SOUTH BOUND. AT E.B.CLOETE JUNCTION PROCEED RIGHT AND JOIN N3 FREEWAY WESTBOUND TOWARDS WESTVILLE. TURN LEFT INTO SPINE ROAD OFF RAMP, PROCEED ALONG SPINE ROAD AND JOIN SPINE ROAD EXTENSION WHICH LEADS STRAIGHT TO WESTVILLE PRISON.RETURN ROUTE:FROM WESTVILLE PRISON DRIVE BACKWARDS USING THE SAME FORWARD ROUTE AS REFLECTED ABOVE IN THE FORWARD ROUTE TO WESTVILLE PRISON.
12.4	FROM KWAMASHU HOSTEL TAXI RANK TO REDHILL RAILWAY STATION VIA BRIARDENE AREA:FROM KWAMASHU HOSTEL TURN LEFT INTO MUSA ROAD AND RIGHT INTO MALANDELA ROAD THEN RIGHT AGAIN INTO M25 . LEFT INTO INTO R102 PHOENIX & VERULAM TURN OFF, PROCEED ALONG AND TURN RIGHT INTO OLD NORTH COAST ROAD AND DRIVE STRAIGHT ALONG THE ROAD. TURN LEFT INTO NORTH COAST ROAD AND THEN RIGHT INTO ARDROSSAN ROAD AND TAKE AN IMMEDIATE LEFT INTO REDHILL RAILWAY STATION AND RETURN ALONG THE FORWARD ROUTE IN REVERSE.



transport

Department:
Transport
Province of KwaZulu-Natal

GAZETTE

LGKZNG23-2018-SEP

REGION: ALL

12.5	<p>KWAMASHU HOSTEL TO PINETOWN VIA NEW GERMANY. FROM KWAMASHU HOSTEL TAXI RANK TURN LEFT INTO MUSA ROAD THEN RIGHT INTO MALANDELA ROAD AND RIGHT INTO HAYFIELDS ROAD, WHICH LEADS STRAIGHT INTO THE RESIDENTIAL AREA AND RETURN ALONG THE SAME ROAD (HAYFIELDS ROAD).</p> <p>BACKWARDS THEN TURN LEFT INTO MALANDELA ROAD, AND JOIN M25 AT N2 FREEWAY BRIDGE TURN RIGHT INTO N2 FREEWAY SOUTH BOUND. TURN LEFT AT INANDA ROAD OFF RAMP, PROCEED STRAIGHT INTO UMGENI ROAD AND TURN RIGHT TOWARDS M19 WESTVILLE NORTH DIRECTION. PROCEED STRAIGHT AND TURN LEFT INTO M32 THEN RIGHT INTO BLAIR ATHOLL ROAD. CONTINUE ALONG AND TURN LEFT INTO SHEPSTONE ROAD. TURN RIGHT INTO M19 ST JOHN'S AVENUE AND TURN RIGHT INTO OLD MAIN ROAD, LEFT INTO MOODIE STREET AND THEN RIGHT INTO HILL STREET AND FINALLY LEFT INTO HILL STREET TAXI RANK</p> <p>.RETURN ROUTE:FROM PINETOWN TAXI RANK TURN LEFT INTO ANDERSON STREET AND LEFT INTO M31 OLD MAIN ROAD THEN LEFT INTO M13. CONTINUE ALONG AND TURN LEFT INTO M19 PASS ST JOHN'S AVENUE AND CONTINUE ALONG BACK TO THE STARTING POINT USING THE SAME FORWARD ROUTE.</p>
12.6	<p>KWAMASHU HOSTEL TAXI RANK TO SIBAYA CASINO & AND RETURN. FROM KWAMASHU HOSTEL TAXI RANK TURN LEFT INTO MUSA ROAD THEN RIGHT INTO MALANDELA ROAD AND RIGHT INTO M25 KWAMASHU HIGHWAY. AT N2 FREEWAY BRIDGE TURN LEFT INTO N2 FREEWAY NORTHBOUND. AND PROCEED ALONG N2 FREEWAY, TURN LEFT INTO SIBAYA DRIVE AND TURN RIGHT INTO SIBAYA CASINO TAXI RANK AND RETURN ALONG FORWARD ROUTE IN REVERSE.</p>
12.7	<p>FROM KWAMASHU HOSTEL TAXI RANK,TURN LEFT INTO MUSA ROAD AND THEN RIGHT INTO MALANDELA ROAD AND THEN RIGHT AND PROCEED ALONG HAYFIELDS ROAD WHICH LEADS TO THE RESIDENTIAL AREA TO PICK UP POINTS IN MOUNT ROYAL AND AT MOUNT ROYAL SET DOWN AND PICK UP UP PASSENGERS AND DRIVE BACK ALONG HAYFIELDS ROAD AND TURN LEFT TO MALANDELA ROAD AND JOIN ON RAMP ONWARDS M25 AND DRIVE ALONG SAME ROUTE AT N2 FREEWAY BRIDGE TAKE RIGHT TURN AND JOIN N2 SOUTH. AT EB CLOETE JUCTION,TURN LEFT AND JOIN N3 FREEWAY EASTWARDS,PASS TOLLGATE AND TURN LEFT INTO RANK NO 253 ALONG WARWICK AVENUE RESERVE ROUTE DRIVE ALONG THE SAME ROUTE AS MENTIONED IN ROUTE NO.1 ABOVE.NB: IN ROUTE NO.4 ABOVE THERE ARE PICK UP POINTS AND DROP OFFS ALONG THE WAY EXCEPT ON N2 AND N3 FREEWAYS ONLY.</p>
12.8	<p>FROM KWAMASHU HOSTEL SITUATED IN MUSA ROAD RIGHT INTO AND ALONG MALANDELA ROAD, LEFT ONTO M25 (INANDA HIGHWAY), LEFT INTO BHEJANE ROAD, RIGHT INTO NKUNZANA ROAD TO BRIDGE CITY MALL TAXI RANK.</p> <p>FROM MOUNT ROYAL TOWNSHIP- WE DO RANK THERE , WE USE HAYFIELD ROAD TO MALANDELA AND M25 TO WARDS BRIDGE CITY MALL.</p> <p>FROM BRIDGE CITY MALL TAXI RANK, INTO BOULEVARD ROAD, RIGHT INTO TORVALE CRESCENT, RIGHT INTO BOULEVARD ROAD, INTO ABERDARE DRIVE, RIGHT INTO HUNSLET ROAD , LEFT INTO HAYFIELD PLACE INTO MOUNT ROYAL TOWNSHIP, BACK INTO HAYFIELD PLACE, LEFT INTO MALANDELA ROAD, LEFT INTO MUSA ROAD TO RANK AT KWAMASHU HOSTEL.</p>
12.9	<p>FROM KWAMASHU HOSTEL TAXI RANK INTO MUSA ROAD - PICK UP PASSENGERS AND THEN RIGHT TO MALANDELA ROAD -PICK UP PASSENGERS RIGHT AND PROCEED ALONG HAYFIELD PLACE - PICK UP PASSENGERS TO THE RESIDENTIAL AREA (PICK UP POINT CALLED MOUNT ROYAL) PICK UP PASSENGERS AND DRIVE BACK ALONG HAYFIELD PLACE AND TURN LEFT TO MALANDELA ROAD AND JOIN ON RAMP ON M25 (INANDA HIGHWAY) LEFT TO BHEJANE ROAD, RIGHT TO NKUNZANA ROAD TO BRIDGE CITY MALL TAXI RANK.</p> <p>RETURN.</p> <p>FROM BRIDGE CITY MALL RANK INTO BOULEVARD ROAD INTO TORVALE CRESCENT RIGHT INTO BOULEVARD ROAD INTO ABERDARE DRIVE RIGHT INTO HUNSLET ROAD LEFT INTO HAYFIELD PLACE (MOUNT ROYAL) LEFT TO MALANDELA ROAD LEFT TO MUSA ROAD TO KWAMASHU HOSTEL TAXI RANK.</p>

**transport**

Department:
Transport
Province of KwaZulu-Natal

GAZETTE**LGKZNG23-2018-SEP****REGION: ALL**

- 12.10** FROM KWA-MASHU HOSTEL TAXI RANK TURN LEFT INTO MUSA ROAD PICK UP PASSENGERS AND THEN RIGHT INTO MALANDELA ROAD PICK UP PASSENGERS AND PROCEED ALONG HAYFIELD PLACE PICK UP PASSENGERS TO THE RESIDENTIAL AREA (PICK UP POINT CALLED MOUNT ROYAL) PICK UP PASSENGERS. AND DRIVE BACK ALONG HAYFIELD PLACE AND TURN LEFT TO MALANDELA ROAD AND JOIN ON-RAMP ON M25 (INANDA HIGHWAY) LEFT TO BHEJANE ROAD, RIGHT TO NKUNZANA ROAD TO BRIDGE CITY MALL TAXI RANK
- FROM BRIDGE CITY MALL TAXI RANK INTO BOULEVARD ROAD INTO TORVALE CRESCENT RIGHT INTO BOULEVARD ROAD INTO ARBERDARE DRIVE RIGHT INTO HUNSLETT ROAD LEFT INTO HAYFIELD PLACE (MOUNT ROYAL) LEFT TO MALANDELA ROAD LEFT MUSA ROAD TO KWAMASHU HOSTEL TAXI RANK.



transport

Department:
Transport
Province of KwaZulu-Natal

GAZETTE

LGKZNG23-2018-SEP

REGION: ALL

1) Application Number: APP0102704	2) Gazette Number: LGKZNG23-2018-SEP
3) Applicant: RS MHLANGU ID NO. 5107235185087 Association: MPUMALANGA AND DISTRICT TAXI ASSOCIATION	4) Applicant Address: PO BOX 10065 MPUMALANGA T/SHIP HAMMARSDALE KWA ZULU NATAL 3700
5) Existing Licence Holder: NOT APPLICABLE ID NO. NOT APPLICABLE	6) Existing Licence Holder Address: NOT APPLICABLE
7) Type of application: ADD AUTHORISATIONS/ROUTES	8) Operating Licence Number: LKNKZN0119539
9) Vehicle Type: NOT AVAILABLE	10) 1 X 15 (SEATED) + 0 (STANDING)
11) Region: DURBAN WEST	
12.1	FROM MPUMALANGA TAXI RANK (KWAMCOYI), TO 3001 STREET, PICK UP PASSENGERS, RIGHT TO MEYIWA ROAD, PICK UP PASSENGERS, LEFT TO SHEZI MAIN ROAD, PICK UP PASSENGERS, RIGHT TO 74095 STREET, PICK UP PASSENGERS, RIGHT TO KUNENE STREET, PICK UP PASSENGERS, RIGHT TO HAMMARSDALE MALL AND RETURN ON THE SAME ROUTE TO MPUMALANGA TAXI RANK (KWAMCOYI)
12.2	FROM MPUMALANGA TAXI RANK (KWAMCOYI), TO 3001 STREET, PICK UP PASSENGERS, RIGHT TO MEYIWA ROAD, PICK UP TO SHEZI STREET, PICK UP PASSENGERS, RIGHT TO 74095 STREET, PICK AND DROP PASSENGERS, CROSS P385 HEADING MLABA VILLAGE MAIN ROAD, PICK AND DROP PASSENGERS, RETURN BACK AT SINENZUZO PRIMARY SCHOOL TO MPUMALANGA TAXI RANK ON THE SAME ROUTE TO MPUMALANGA TAXI RANK (KWAMCOYI).
12.3	FROM MPUMALANGA TAXI RANK (KWAMCOYI) TO 3001 STREET PICK UP PASSENGERS, RIGHT TO MEYIWA ROAD, PICK UP PASSENGERS, LEFT TO SHEZI STREET, PICK UP PASSENGERS, RIGHT TO MEYIWA STREET, LEFT TO SHEZI MAIN ROAD, PICK AND DROP PASSENGERS, RIGHT TO 74085 STREET TO P385. PICK AND DROP, RIGHT TO BUCK MAN BOULEVARD, PICK AND DROP, RIGHT TO LUBEX ROAD, PICK AND DROP, RIGHT TO SIBISI ROAD, PICK AND DROP, SIBISI BECOMES MEYIWA ROAD, PICK AND DROP INTO MPUMALANGA TAXI RANK (KWAMCOYI).
12.4	FROM MPUMALANGA TAXI RANK (KWAMCOYI), TO 3001 STREET, PICK AND DROP, PASSENGERS, RIGHT TO MEYIWA ROAD, PICK UP PASSENGERS, RIGHT TO MEYIWA ROAD, PICK AND DROP PASSENGERS, LEFT TO SHEZI STREET, PICK AND DROP PASSENGERS, RIGHT TO MEYIWA STREET, PICK AND DROP PASSENGERS, LEFT TO SHEZI STREET, PICK AND DROP PASSENGERS, RIGHT TO 74085 STREET, PICK AND DROP PASSENGERS, RIGHT TO P385, PICK UP PASSENGERS, JOIN N3 (NO PICKING UP OF PASSENGERS), LEFT TO M13, OFF-RAMP AND TURN LEFT KASSIER ROAD ROAD (M46), RIGHT TO OLD MAIN ROAD, DROP OFF PASSENGERS ON OLD MAIN ROAD, LEFT TO INANDA ROAD, DROP OFF PASSENGERS, TURN RIGHT TO HILLCREST TAXI RANK AND RETURN ON THE SAME ROUTE.



transport

Department:
Transport
Province of KwaZulu-Natal

GAZETTE

LGKZNG23-2018-SEP

REGION: ALL

1) Application Number: APP0102710	2) Gazette Number: LGKZNG23-2018-SEP
3) Applicant: MSS NGCOBO ID NO. 6704115382088 Association: INANDA-CROSSROADS TAXI ASSOCIATION	4) Applicant Address: 1 RODGERS NGCOBO RD INANDA MISSION KWA-ZULU NATAL 4310
5) Existing Licence Holder: NOT APPLICABLE ID NO. NOT APPLICABLE	6) Existing Licence Holder Address: NOT APPLICABLE
7) Type of application: NEW OPERATING LICENCE	8) Operating Licence Number: NOTAVAILABLE
9) Vehicle Type: MINIBUS	10) 1 X 15 (SEATED) + 0 (STANDING)
11) Region: GREATER NORTH	
12.1	FROM EMTSHEBHENI TAXI RANK ALONG M25 TURN RIGHT TO DALMENY ROAD, LEFT TO RAILWAY ROAD, LEFT TO RAILWAY ROAD TO BRIDGE CITY OFF-LOAD AND PICK UP PASSENGERS BACK TO RAILWAY ROAD RIGHT TO DALMENY ROAD TAKE LEFT TO M25 BACK TO EMTSHEBHENI TAXI RANK.
12.2	3. FROM EMTSHEBHENI TAXI RANK USING ROUTE TO M25, EMTSHEBHENI TAXI RANK AND TO AREAS DESCRIBED ABOVE TO TONGAAT TAXI RANK PROCEED ALONG NTOKOZO ROAD, RIGHT MUSA ROAD, RIGHT MALANDELA ROAD, INTO HANSLET ROAD, RIGHT ABERDARE DRIVE, RIGHT PHOENIX HIGHWAY, PASS MAHATMA GHANDI MEMORIAL HOSPITAL LEFT R102, TURN RIGHT PHOENIX HIGHWAY, LEFT R102, RIGHT INANDA ROAD, LEFT IRELAND STREET, DROP OFF AT VERULAM TAXI RANK, TURN AROUND AT THE RANK AND PROCEED ON IRELAND STREET, RIGHT INANDA, RIGHT R102, LEFT INTO MARKET LANE AND PROCEED TO TONGAAT TAXI RANK AND RETURN BACK ON THE SAME ROUTE TO VERULAM TAXI RANK PROCEED ALONG NTOKOZO ROAD, RIGHT MUSA ROAD, RIGHT MALANDELA ROAD, RIGHT INTO M25 ALONG M25, LEFT INTO R102, TURN RIGHT PHOENIX HIGHWAY, LEFT INTO R102, RIGHT INANDA ROAD, LEFT TURN IRELAND STREET DROP OFF AT VERULAM TAXI RANK AND RETURN THE SAME ROUTE.
12.3	FROM EMTSHEBHENI TAXI RANK ON M25, STRAIGHT TO P138, LEFT DALMEY MAIN ROAD UNTIL EMEPHINI DAM AND RETURN BACK ON THE SAME ROUTE. FROM EMTSHEBHENI TAXI RANK M25, STRAIGHT TO P138 TURNING AT THE INTERSECTION P138 AND MOLWENI ROAD AT GWALA'S HOUSE AND RETURN BACK ON THE SAME ROUTE.
12.4	1. FROM EMTSHEBHENI TAXI, RIGHT ALONG M25, RIGHT MALANDELA ROAD RIGHT TO CROSSROADS TAXI RANK.
12.5	FROM: EMTSHEBHENI TAXI RANK TO KWAMASHU MENS HOSTEL RIGHT TO MALANDELA ROAD, LEFT INTO MUSA ROAD, LEFT INTO JABULA ROAD AND PROCEED TO THE END POINT AT THE INTERSECTION OF JABULA ROAD AND NTOKOZO ROAD.
12.6	EMTSHEBHENI PICK UP POINTS. PICK UP POINT ONE. FROM EMTSHEBHENI TAXI RANK ON M25 PROCEED TO P138 LEFT TO KING BHEKUZULU ROAD, PROCEED TO NAMIBIA FROM NAMIBIA BACK TO BHEKUZULU ROAD, JOIN P138, TURN RIGHT TO M25 AND BACK EMTSHEBHENI TAXI RANK. PICK UP POINT TWO. FROM EMTSHEBHENI TAXI RANK ON M25, STRAIGHT TO P138, LEFT TO DALMENY MAIN ROAD UNTIL EMEPHINI DAM, FROM EMEPHINI DAM BACK TO DALMENY MAIN ROAD TURN RIGHT TO P138 JOIN M25 BACK TO EMTSHEBHENI TAXI RANK. PICK UP POINT THREE. FROM EMTSHEBHENI TAXI RANK ON M25, STRAIGHT TO P138 TURNING AT THE INTERSECTION P138 AND MOLWENI ROAD AT GWALA'S HOUSE BACK TO P138 JOIN M25 BACK TO EMTSHEBHENI TAXI RANK.



transport

Department:
Transport
Province of KwaZulu-Natal

GAZETTE

LGKZNG23-2018-SEP

REGION: ALL

12.7	<p>AMATIKWE PICK UP POINTS</p> <p>FROM EMTSHEBHENI TAXI RANK ON M25, STRAIGHT TO P138, TURN RIGHT ON UNNAMED ROAD, PASS OLD POST OFFICE UNTIL GOGO VUMA STORE, RIGHT TO P100 RIGHT M27, LEFT M25 AND RIGHT INTO EMTSHEBHENI TAXI RANK.</p> <p>PICK UP POINT TWO.</p> <p>FROM EMTSHEBHENI TAXI RANK ON M25, RIGHT TO UNNAMED ROAD TO CONGO AND RETURN BACK UNNAMED ROAD TURN RIGHT TO M27 RIGHT TO M25 BACK TO EMTSHEBHENI.</p> <p>PICK UP POINT THREE.</p> <p>FROM EMTSHEBHENI TAXI RANK ON M25, RIGHT TO M27, LEFT ON UNNAMED ROAD UNTIL NYONITHWELENYE AND RETURN TO UNNAMED ROAD BACK TO M27 JOIN M25 BACK TO EMTSHEBHENI TAXI RANK.</p> <p>PICK UP POINT FOUR.</p> <p>FROM EMTSHEBHENI TAXI RANK ON M25, RIGHT TO UNNAMED ROAD TO EMATIKWE EXTENSION, PASS MBONAMBI GENERAL DEALER UNTIL SS STORE AND RETURN BACK TO UNNAMED ROAD PASS MBONAMBI GENERAL DEALER, LEFT TO M27 JOIN M25 BACK TO EMTSHEBHENI TAXI RANK.</p> <p>PICK UP POINT FIVE.</p> <p>FROM EMTSHEBHENI TAXI RANK ON M25, RIGHT INTO M27, PROCEED TO ETAFULENI/ EKUKHANYENI AND RETURN BACK TO M27 JOIN M25 BACK TO EMTSHEBHENI TAXI RANK.</p> <p>PICK UP POINT SIX.</p> <p>:</p> <p>FROM EMTSHEBHENI TAXI RANK ON M25, RIGHT INTO M27, TURN RIGHT ON THE UNNAMED ROAD BETWEEN SS STORE & NGOQOKAZI, RETURN BACK FROM NGOQOKAZI JOIN UNNAMED ROAD LEFT TO M27 JOIN M25 BACK EMTSHEBHENI RANK.</p>
12.8	<p>EMTSHEBHENI TO KWAMASHU TAXI RANK</p> <p>FROM EMTSHEBHENI TAXI RANK INTO M25 (CURNICK NDLOVU HIGHWAY) PICK UP PASSENGERS, LEFT TO 108818 PICK UP PASSENGERS, RIGHT TO 108466 PICK UP PASSENGERS, THEN LEFT TO CURNICK NDLOVU HIGHWAY PICK UP PASSENGERS, LEFT TO NTOMBI BIKO STREET PICK UP PASSENGERS, LEFT TO XOLANI MNGADI AVENUE PICK UP PASSENGERS, LEFT TO NTOMBI STREET, LEFT TO M25, LEFT TO INDUSTRIAL PARK ROAD SET DOWN PASSENGERS, RIGHT TO ABERDARE DRIVE SET DOWN PASSENGERS, INTO HUNSLET DRIVE, JOIN MALANDELA ROAD, RIGHT TO KWAMASHU CROSSROADS TAXI RANK AND RETURN ON THE SAME ROUTE.</p>
12.9	<p>EMTSHEBHENI TO KWA MASHU HOSTEL</p> <p>FROM EMTSHEBHENI TAXI RANK INTO M25 (CURNICK NDLOVU HIGHWAY) PICK UP PASSENGERS, LEFT TO 108818 PICK UP PASSENGERS, RIGHT TO 108466 PICK UP PASSENGERS, LEFT TO CURNICK NDLOVU HIGHWAY PICK UP PASSENGERS, LEFT TO NTOMBI BIKO STREET PICK UP PASSENGERS, LEFT TO XOLANI MNGADI AVENUE PICK UP PASSENGERS, LEFT TO NTOMBI STREET, LEFT TO M25 PICK UP AND SET DOWN PASSENGERS, LEFT TO MALANDELA ROAD SET DOWN PASSENGERS, JOIN MUSA ROAD SET DOWN PASSENGERS, LEFT TO JABULA ROAD, JOIN NTOKOZO ROAD INTO KWAMASHU HOSTEL AND RETURN ON THE SAME ROUTE.</p>
12.10	<p>EMTSHEBHENI TO MOUNT EDGECOMBE</p> <p>FROM EMTSHEBHENI TAXI RANK INTO M25 (CURNICK NDLOVU HIGHWAY) PICK UP PASSENGERS LEFT TO 108818 PICK UP PASSENGERS, RIGHT TO 108466 PICK UP PASSENGERS, LEFT TO CURNICK NDLOVU HIGHWAY PICK UP PASSENGERS, LEFT TO NTOMBI BIKO STREET PICK UP PASSENGERS, LEFT TO XOLANI MNGADI AVENUE PICK UP PASSENGERS, LEFT TO NTOMBI STREET, LEFT TO M25, TO R102, PASS WHITEHOUSE, RIGHT TO SIPHOSETHU ROAD SET DOWN PASSENGERS, LEFT TO HILLHEAD DRIVE SET DOWN PASSENGERS TO GOLF COURSE DRIVE, LEFT TO SIPHOSETHU ROAD SET DOWN PASSENGERS, BACK TO R102, INTO N103 ON STREET TAXI RANK AND RETURN ON THE SAME ROUTE.</p>

**transport**

Department:
Transport
Province of KwaZulu-Natal

GAZETTE**LGKZNG23-2018-SEP****REGION: ALL****12.11** EMTSHEBHENI TO PHOENIX PLAZA

FROM EMTSHEBHENI TAXI RANK INTO M25 (CURNICK NDLOVU HIGHWAY) PICK UP PASSENGERS, LEFT TO 108818 PICK UP PASSENGERS, RIGHT TO 108466 PICK UP PASSENGERS, LEFT TO CURNICK NDLOVU HIGHWAY PICK UP PASSENGERS, LEFT TO NTOMBI BIKO STREET PICK UP PASSENGERS, LEFT TO XOLANI MNGADI AVENUE PICK UP PASSENGERS, RIGHT TO JUBA BLOSE STREET PICK UP PASSENGERS, RIGHT TO PAT MARSHALL STREET, RIGHT TO FERN DRIVE, RIGHT TO FARNHAM DRIVE SET DOWN PASSENGERS, LEFT TO LENHAM DRIVE, LEFT TO PHOENIX HIGHWAY, RIGHT TO PARTHENON STREET, LEFT TO PANDORA STREET TO RANK 470 – 479 AND RETURN ON THE SAME ROUTE.



transport

Department:
Transport
Province of KwaZulu-Natal

GAZETTE

LGKZNG23-2018-SEP

REGION: ALL

1) Application Number: APP0102718	2) Gazette Number: LGKZNG23-2018-SEP
3) Applicant: BL MKHIZE ID NO. 6906275616086 Association: INANDA-CROSSROADS TAXI ASSOCIATION	4) Applicant Address: 902 INANDA INANDA GLEBE KWAZULU NATAL 4037
5) Existing Licence Holder: NOT APPLICABLE ID NO. NOT APPLICABLE	6) Existing Licence Holder Address: NOT APPLICABLE
7) Type of application: NEW OPERATING LICENCE	8) Operating Licence Number: NOTAVAILABLE
9) Vehicle Type: MINIBUS	10) 1 X 15 (SEATED) + 0 (STANDING)
11) Region: GREATER NORTH	
12.1	FROM EMTSHEBHENI TAXI RANK ALONG M25 TURN RIGHT TO DALMENY ROAD, LEFT TO RAILWAY ROAD, LEFT TO RAILWAY ROAD TO BRIDGE CITY OFF-LOAD AND PICK UP PASSENGERS BACK TO RAILWAY ROAD RIGHT TO DALMENY ROAD TAKE LEFT TO M25 BACK TO EMTSHEBHENI TAXI RANK.
12.2	3. FROM EMTSHEBHENI TAXI RANK USING ROUTE TO M25, EMTSHEBHENI TAXI RANK AND TO AREAS DESCRIBED ABOVE TO TONGAAT TAXI RANK PROCEED ALONG NTOKOZO ROAD, RIGHT MUSA ROAD, RIGHT MALANDELA ROAD, INTO HANSLET ROAD, RIGHT ABERDARE DRIVE, RIGHT PHOENIX HIGHWAY, PASS MAHATMA GHANDI MEMORIAL HOSPITAL LEFT R102, TURN RIGHT PHOENIX HIGHWAY, LEFT R102, RIGHT INANDA ROAD, LEFT IRELAND STREET, DROP OFF AT VERULAM TAXI RANK, TURN AROUND AT THE RANK AND PROCEED ON IRELAND STREET, RIGHT INANDA, RIGHT R102, LEFT INTO MARKET LANE AND PROCEED TO TONGAAT TAXI RANK AND RETURN BACK ON THE SAME ROUTE TO VERULAM TAXI RANK PROCEED ALONG NTOKOZO ROAD, RIGHT MUSA ROAD, RIGHT MALANDELA ROAD, RIGHT INTO M25 ALONG M25, LEFT INTO R102, TURN RIGHT PHOENIX HIGHWAY, LEFT INTO R102, RIGHT INANDA ROAD, LEFT TURN IRELAND STREET DROP OFF AT VERULAM TAXI RANK AND RETURN THE SAME ROUTE.
12.3	FROM EMTSHEBHENI TAXI RANK ON M25, STRAIGHT TO P138, LEFT DALMEY MAIN ROAD UNTIL EMEPHINI DAM AND RETURN BACK ON THE SAME ROUTE. FROM EMTSHEBHENI TAXI RANK M25, STRAIGHT TO P138 TURNING AT THE INTERSECTION P138 AND MOLWENI ROAD AT GWALA'S HOUSE AND RETURN BACK ON THE SAME ROUTE.
12.4	1. FROM EMTSHEBHENI TAXI, RIGHT ALONG M25, RIGHT MALANDELA ROAD RIGHT TO CROSSROADS TAXI RANK.
12.5	FROM: EMTSHEBHENI TAXI RANK TO KWAMASHU MENS HOSTEL RIGHT TO MALANDELA ROAD, LEFT INTO MUSA ROAD, LEFT INTO JABULA ROAD AND PROCEED TO THE END POINT AT THE INTERSECTION OF JABULA ROAD AND NTOKOZO ROAD.
12.6	EMTSHEBHENI PICK UP POINTS. PICK UP POINT ONE. FROM EMTSHEBHENI TAXI RANK ON M25 PROCEED TO P138 LEFT TO KING BHEKUZULU ROAD, PROCEED TO NAMIBIA FROM NAMIBIA BACK TO BHEKUZULU ROAD, JOIN P138, TURN RIGHT TO M25 AND BACK EMTSHEBHENI TAXI RANK. PICK UP POINT TWO. FROM EMTSHEBHENI TAXI RANK ON M25, STRAIGHT TO P138, LEFT TO DALMENY MAIN ROAD UNTIL EMEPHINI DAM, FROM EMEPHINI DAM BACK TO DALMENY MAIN ROAD TURN RIGHT TO P138 JOIN M25 BACK TO EMTSHEBHENI TAXI RANK. PICK UP POINT THREE. FROM EMTSHEBHENI TAXI RANK ON M25, STRAIGHT TO P138 TURNING AT THE INTERSECTION P138 AND MOLWENI ROAD AT GWALA'S HOUSE BACK TO P138 JOIN M25 BACK TO EMTSHEBHENI TAXI RANK.



transport

Department:
Transport
Province of KwaZulu-Natal

GAZETTE

LGKZNG23-2018-SEP

REGION: ALL

12.7	<p>AMATIKWE PICK UP POINTS</p> <p>FROM EMTSHEBHENI TAXI RANK ON M25, STRAIGHT TO P138, TURN RIGHT ON UNNAMED ROAD, PASS OLD POST OFFICE UNTIL GOGO VUMA STORE, RIGHT TO P100 RIGHT M27, LEFT M25 AND RIGHT INTO EMTSHEBHENI TAXI RANK.</p> <p>PICK UP POINT TWO.</p> <p>FROM EMTSHEBHENI TAXI RANK ON M25, RIGHT TO UNNAMED ROAD TO CONGO AND RETURN BACK UNNAMED ROAD TURN RIGHT TO M27 RIGHT TO M25 BACK TO EMTSHEBHENI.</p> <p>PICK UP POINT THREE.</p> <p>FROM EMTSHEBHENI TAXI RANK ON M25, RIGHT TO M27, LEFT ON UNNAMED ROAD UNTIL NYONITHWELENYE AND RETURN TO UNNAMED ROAD BACK TO M27 JOIN M25 BACK TO EMTSHEBHENI TAXI RANK.</p> <p>PICK UP POINT FOUR.</p> <p>FROM EMTSHEBHENI TAXI RANK ON M25, RIGHT TO UNNAMED ROAD TO EMATIKWE EXTENSION, PASS MBONAMBI GENERAL DEALER UNTIL SS STORE AND RETURN BACK TO UNNAMED ROAD PASS MBONAMBI GENERAL DEALER, LEFT TO M27 JOIN M25 BACK TO EMTSHEBHENI TAXI RANK.</p> <p>PICK UP POINT FIVE.</p> <p>FROM EMTSHEBHENI TAXI RANK ON M25, RIGHT INTO M27, PROCEED TO ETAFULENI/ EKUKHANYENI AND RETURN BACK TO M27 JOIN M25 BACK TO EMTSHEBHENI TAXI RANK.</p> <p>PICK UP POINT SIX.</p> <p>FROM EMTSHEBHENI TAXI RANK ON M25, RIGHT INTO M27, TURN RIGHT ON THE UNNAMED ROAD BETWEEN SS STORE & NGOQOKAZI, RETURN BACK FROM NGOQOKAZI JOIN UNNAMED ROAD LEFT TO M27 JOIN M25 BACK EMTSHEBHENI RANK.</p>
12.8	<p>EMTSHEBHENI TO KWAMASHU TAXI RANK</p> <p>FROM EMTSHEBHENI TAXI RANK INTO M25 (CURNICK NDLOVU HIGHWAY) PICK UP PASSENGERS, LEFT TO 108818 PICK UP PASSENGERS, RIGHT TO 108466 PICK UP PASSENGERS, THEN LEFT TO CURNICK NDLOVU HIGHWAY PICK UP PASSENGERS, LEFT TO NTOMBI BIKO STREET PICK UP PASSENGERS, LEFT TO XOLANI MNGADI AVENUE PICK UP PASSENGERS, LEFT TO NTOMBI STREET, LEFT TO M25, LEFT TO INDUSTRIAL PARK ROAD SET DOWN PASSENGERS, RIGHT TO ABERDARE DRIVE SET DOWN PASSENGERS, INTO HUNSLET DRIVE, JOIN MALANDELA ROAD, RIGHT TO KWAMASHU CROSSROADS TAXI RANK AND RETURN ON THE SAME ROUTE.</p>
12.9	<p>EMTSHEBHENI TO KWA MASHU HOSTEL</p> <p>FROM EMTSHEBHENI TAXI RANK INTO M25 (CURNICK NDLOVU HIGHWAY) PICK UP PASSENGERS, LEFT TO 108818 PICK UP PASSENGERS, RIGHT TO 108466 PICK UP PASSENGERS, LEFT TO CURNICK NDLOVU HIGHWAY PICK UP PASSENGERS, LEFT TO NTOMBI BIKO STREET PICK UP PASSENGERS, LEFT TO XOLANI MNGADI AVENUE PICK UP PASSENGERS, LEFT TO NTOMBI STREET, LEFT TO M25 PICK UP AND SET DOWN PASSENGERS, LEFT TO MALANDELA ROAD SET DOWN PASSENGERS, JOIN MUSA ROAD SET DOWN PASSENGERS, LEFT TO JABULA ROAD, JOIN NTOKOZO ROAD INTO KWAMASHU HOSTEL AND RETURN ON THE SAME ROUTE.</p>
12.10	<p>EMTSHEBHENI TO MOUNT EDGECOMBE</p> <p>FROM EMTSHEBHENI TAXI RANK INTO M25 (CURNICK NDLOVU HIGHWAY) PICK UP PASSENGERS LEFT TO 108818 PICK UP PASSENGERS, RIGHT TO 108466 PICK UP PASSENGERS, LEFT TO CURNICK NDLOVU HIGHWAY PICK UP PASSENGERS, LEFT TO NTOMBI BIKO STREET PICK UP PASSENGERS, LEFT TO XOLANI MNGADI AVENUE PICK UP PASSENGERS, LEFT TO NTOMBI STREET, LEFT TO M25, TO R102, PASS WHITEHOUSE, RIGHT TO SIPHOSETHU ROAD SET DOWN PASSENGERS, LEFT TO HILLHEAD DRIVE SET DOWN PASSENGERS TO GOLF COURSE DRIVE, LEFT TO SIPHOSETHU ROAD SET DOWN PASSENGERS, BACK TO R102, INTO N103 ON STREET TAXI RANK AND RETURN ON THE SAME ROUTE.</p>

**transport**

Department:
Transport
Province of KwaZulu-Natal

GAZETTE**LGKZNG23-2018-SEP****REGION: ALL****12.11** EMTSHEBHENI TO PHOENIX PLAZA

FROM EMTSHEBHENI TAXI RANK INTO M25 (CURNICK NDLOVU HIGHWAY) PICK UP PASSENGERS, LEFT TO 108818 PICK UP PASSENGERS, RIGHT TO 108466 PICK UP PASSENGERS, LEFT TO CURNICK NDLOVU HIGHWAY PICK UP PASSENGERS, LEFT TO NTOMBI BIKO STREET PICK UP PASSENGERS, LEFT TO XOLANI MNGADI AVENUE PICK UP PASSENGERS, RIGHT TO JUBA BLOSE STREET PICK UP PASSENGERS, RIGHT TO PAT MARSHALL STREET, RIGHT TO FERN DRIVE, RIGHT TO FARNHAM DRIVE SET DOWN PASSENGERS, LEFT TO LENHAM DRIVE, LEFT TO PHOENIX HIGHWAY, RIGHT TO PARTHENON STREET, LEFT TO PANDORA STREET TO RANK 470 – 479 AND RETURN ON THE SAME ROUTE.



transport

Department:
Transport
Province of KwaZulu-Natal

GAZETTE

LGKZNG23-2018-SEP

REGION: ALL

1) Application Number: APP0102796	2) Gazette Number: LGKZNG23-2018-SEP
3) Applicant: BP HADEBE ID NO. 6212075821087 Association: MSAHWENI TAXI OWNERS ASSOCIATION	4) Applicant Address: 680 SIGIDI ROAD KWA-MAKHUTHA P O AMANZIMTOTI KWA-ZULU NATAL 4126
5) Existing Licence Holder: NOT APPLICABLE ID NO. NOT APPLICABLE	6) Existing Licence Holder Address: NOT APPLICABLE
7) Type of application: NEW OPERATING LICENCE	8) Operating Licence Number: LKNKZN0128456
9) Vehicle Type: MINIBUS	10) 1 X 15 (SEATED) + 0 (STANDING)
11) Region: NINGIZMU 1	
12.1	1. ILLOVU TOWNSHIP: FROM CONDEV, RAINBOW PARK, ILLOVU TOWNSHIP ON ROUTE R603 IN TOWNSHIP SECTION A, B AND C AND PHASE 1- 5 ALL ALONG APPROVED EXISTING UNNAMED ROAD WITHIN ILLOVU TOWNSHIP AND LEFT R603, SHOSI, TO JUNCTION WITH ROAD P242 RIGHT P242 WOODHOUSE TO ITS JUNCTION WITH P197 (OLD NORTH COAST ROAD).
12.2	2. MSAHWENI: ADAMS MISSION RESERVE ON D1058, TO THOYANA RESERVE BANK, ALONG ROAD D1058 EKUZAMENI STORE, TO ITS JUNCTION WITH P242, RIGHT P242 WOODHOUSE, TO ITS JUNCTION WITH ROAD P197 -1.
12.3	3. ENKANYISWENI : FROM OLD DIPPING TANK ADAMS MISSION ON D994 TO D995 OR R603 ALONG THESE ROUTES TO ITS JUNCTION WITH ROAD P242, LEFT P242 TO ITS JUNCTION WITH P197 -1.
12.4	4. FAKAZI SCHOOL: FROM RANK AT FAKAZI SCHOOL ON D1060 TO ITS JUNCTION WITH LEFT R614, RIGHT P242 WITH ITS JUNCTION TO P197-1.
12.5	5. MKHAZENI RIVER BRIDGE: MKHAZENI RIVER BRIDGE ADAMS MISSION ALONG THE UNNAMED ROAD TO ITS JUNCTION WITH ROAD P242 RIGHT P242 WOODHOUSE, TO ITS JUNCTION WITH ROAD P197-1.
12.6	6. ZWELISHA: ZWELISHA RANK ADAMS MISSION ALONG UNNAMED ROAD TO ITS JUNCTION WITH D995 TO ITS JUNCTION WITH P242, LEFT P242 WOODHOUSE, TO ITS JUNCTION WITH ROAD P197-1.



transport

Department:
Transport
Province of KwaZulu-Natal

GAZETTE

LGKZNG23-2018-SEP

REGION: ALL

12.7	<p>7. DURBAN:</p> <p>7.1. FIRST ALTERNATE :</p> <p>PROCEED FURTHER ON P242 BECOMING M37, OLD MAIN ROAD ALSO KNOW AS MOSS KOLNIK ROAD TO ITS JUNCTION WITH N2, THEN LEFT N2.</p> <p>7.2. THE ALTERNATIVE TO N2:</p> <p>MOSS KOLNICK DRIVE M37, ACROSS N2 INTO KINGSWAY ROAD, LEFT KINGSWAY ROAD (ALSO R102) PASS KINGSWAY HOSPITAL, LEFT HEATHER ROAD INTO HUDD ROAD, LEFT DICKENS ROAD, RIGHT N2: BOTH FIRST AND SECOND ALTERNATIVE INTO DURBAN.</p> <p>7.3. N2 LEFT M4, LEFT MOORE ROAD, RIGHT GALE STREET, RIGHT BEREA ROAD INTO WEST STREET, RIGHT BROAD STREET, RIGHT SMITH STREET, RIGHT RUSSEL STREET, LEFT ALEXANDRA STREET TO RANK 119 IN ALEXANDRA STREET AND RETURN FROM ALEXANDRA STREET RAMP ACROSS SMITH STREET INTO ON – RAMP M4 ALONG THE SAME ROADS TO BOTH IT ALTERNATIVES IN REVERSE DIRECTION.</p>
12.8	<p>8. ISIPINGO :</p> <p>LEFT INTO P197 ALSO KNOW AS OLD MAIN ROAD BECOMING M35, LEFT PARDY ROAD, RIGHT HILLVIEW ROAD, ISIPINGO RANK AND RETURN ALONG THE SAME ROUTE IN THE OPPOSITE DIRECTION.</p>
12.9	<p>9. PROSPECTON</p> <p>9.1. FIRST ALTERNATIVE:</p> <p>B31 VIA KINGSWAY, P242 BECOMING M37 OR MOSS KOLNICK DRIVE ACROSS N2 INTO R102 OR KINGSWAY ROAD, LEFT KINGSWAY ROAD BECOMING PROSPECTON ROAD TO ITS JUNCTION WITH JOYNER ROAD, RIGHT JOYNER ROAD TO ITS JUNCTION WITH THE AVENUE EAST, ALONG AVENUE EAST ACROSS R102 OR PROSPECTON ROAD , INTO BALTEX ROAD, INTO THE AVENUE EAST RIGHT PROSPECTON ROAD AND RETURN TO JOYNER ROAD, RIGHT N2 SOUTH ON – RAMP. ALTERNATIVE BACK TO BALTEX ROAD, INTO THE AVENUE EAST RIGHT INTO PROSPECTON ROAD SOUTH BECOMING JOYNER ROAD LEFT ON – RAMP N2 SOUTH AND RETURN ALONG THE N2.</p> <p>9.2. SECOND ALTERNATIVE:</p> <p>P242 BECOMING M37 OLD MAIN ROAD OR MOSS KOLNICK DRIVE, LEFT N2 ON – RAMP, ALONG N2 NORTH TO ITS JUNCTION WITH JOYNER ROAD OFF – RAMP PROSPECTON, RIGHT JOYNER ROAD, LEFT THE AVENUE EAST EITHER THROUGH PROSPECTON ROAD AND RETURN TO JOYNER ROAD OR RIGHT BALTEX ROAD, LEFT JEFFELS ROAD, JOYNER ROAD LEFT TO ON – RAMP N2 SOUTH AND RETURN ALONG THE SAME ROUTE .</p>
12.10	<p>10. MSAHWENI TO AMANZIMTOTI</p> <p>10.1. FROM MSAHWENI TO AMANZIMTOTI:</p> <p>FIRST ALTERNATIVE:</p> <p>P242 INTO M37 RIGHT INTO KINGSWAY TO RANK OPPOSITE RAILWAY STATION AND PROCEED ALONG KINGSWAY RIGHT NDONGENI DRIVE, LEFT RIVERSIDE ROAD, RIGHT ISUNDU DRIVE , RIGHT ADAMS ROAD LEFT TO KINGSWAY AND RETURN ALONG THE SAME ROUTE.</p> <p>10.2. SECOND ALTERNATIVE:</p> <p>P242 INTO BLAZEWAY, RIGHT UMDONI ROAD, LEFT LEWIS DRIVE, LEFT NELSON ROAD, LEFT ADAMS ROAD, RIGHT KINGSWAY AND RANK AT STATION AND RETURN ON THE SAME ROUTE.</p> <p>RESTRICTION: ALL ROUTE IN B ARE RESTRICTED FROM PICKING BEYOND THE JUNCTION OF ROAD P242 AND P197-1 FROM ANY ROUTE IN A TO THEIR DESTINATION AND ON RETURN TRIPS TO THEIR DESTINY UNTIL JUNCTION ARE REACHED NO PASSENGERS TO BE SET DOWN PRIOR TO THE ABOVE.</p>



transport

Department:
Transport
Province of KwaZulu-Natal

GAZETTE

LGKZNG23-2018-SEP

REGION: ALL

1) Application Number: APP0102834	2) Gazette Number: LGKZNG23-2018-SEP
3) Applicant: DH KUNENE ID NO. 6107055414087 Association: NQUTHU DISTRICT PIONEERS TAXI ASSOC.	4) Applicant Address: P O BOX 2607 NQUTHU KWAZULU-NATAL 3135
5) Existing Licence Holder: NOT APPLICABLE ID NO. NOT APPLICABLE	6) Existing Licence Holder Address: NOT APPLICABLE
7) Type of application: NEW OPERATING LICENCE	8) Operating Licence Number: LKNKZN0121595
9) Vehicle Type: MINIBUS	10) 1 X 15 (SEATED) + 0 (STANDING)
11) Region: UMZINYATHI	
12.1	ROUTE 1. FROM NQUTHU TO JOHHANNESBURG FROM NQUTHU TAXI RANK R66 PROCEED TO MNYANDU CROSSING TURN LEFT TO R33/R68 BYPASS DUNDEE ALONG VICTORIA STREET, INTO KAREL LANDMAN, JOINING R68, RIGHT INTO AND LONG N11, BY PASS NEWCASTLE AND PROCEEDING THROUGH VOLKRUST ALONG JOUBERT STREET INTO DAN PIENAAR STREET (R543) INTO AND ALONG r23 TO sTANDERTON, PASSING THROUGH STANDERTON, ALONG BOTHA STREET, LOMBARD STREET, KROG STREET INTO R23 BY PASSING GREYLINGSTAD AND BALFOUR TOWARDS HEIDELBERG, TURN RIGHT INTO N3, PROCEED DIRECT TO VOSLOORUS TAXI RANK AND PROCEED INTO AND ALONG N17 TO GERMISTON TAXI RANK, OFF LOADING ONLY AND PROCEED DIRECT TO M2 INTO AND ALONG N12, PEASE ROAD TO BARA CITY TAXI RANK AND RETURN TO NQUTHU ALONG THE FORWARD ROUTE IN REVERSE.
12.2	ROUTE 2. ALTERNATIVE ROUTE From Nquthu Taxi Rank into R34 to Bloodriver, bypassing Utrecht, right into N11 and Proceed as in Route 1 above
12.3	ROUTE 3 FROM NQUTHU TO DURBAN From Nquthu Taxi Rank into and along R68 to Babanango, right into R34, passing through Melmoth, right into R66 passing through Eshowe, proceed along R66, right into R102 to Ngingindlovu and proceed to stanger along R102, passing through Stanger and to N2, right into R1020/N2 and proceed direct to Durban into R102 into Umngeni Road (R102) setting down at Durban Station and proceed along Umngeni Road into Soldiers Way, right into Leopold Street, left into Market Street, right into Smith Street, right into warwick Avenue, into University Avenue Taxi Rank and return along Warwick Avenue, right into Alice Street, left into Albert Street, right into Umngeni Road and return to Nquthu along the forward route in reverse.
12.4	ROUTE 4 FROM NQUTHU TO EMPANGENI From Nquthu Taxi Rank along the same route as in 3 above, up to Nkwalini along R66 at Kwalini turn left into and along R34, which becomes Main Road and proceed direct to Empangeni Taxi Rank and return the forward route in reverse.
12.5	ROUTE 29 FROM NQUTHU TO DUNDEE From Nquthu Taxi Rank, into P36/2 into R68, left into R33 into Victoria Street, right into Smith Street into Dundee Taxi rank and return to Nquthu along the forward route in reverse. CONDITIONS/RESTRICTIONS 1. The picking up and setting down of passengers on this route must be conducted strictly and in accordance with agreement between Nquthu Taxi Association and Dundee Taxi Association dated 2006.01.03. 2. The route may only be allocated to those members and vehicle for which specifically application have been made and approved by the Board.



transport

Department:
Transport
Province of KwaZulu-Natal

GAZETTE

LGKZNG23-2018-SEP

REGION: ALL

12.6	<p>ROUTE 9 FROM NQUTHU TO NONDWENI</p> <p>From Nquthu Taxi rank to Nondweni Taxi Rank along Main Road (P36-2 and return along the forward route in reverse.(picking up and setting down passengers en route.</p>
12.7	<p>ROUTE 27 FROM NONDWENI TO VRYHEID</p> <p>From Nondweni into along P63-2,left into R48(P59-4) and proceed to Mondlo - Vryheid Road Crossing which is R17, turn left into R34 and proceed into and along East Street,left into Church Street and turn left into Vryheid Taxi Rank and return along forward route in reserve.</p>
12.8	<p>ROUTE 30 FROM NQUTHU TO ULUNDI</p> <p>From Nquthu Taxi Rank to Ulundi Taxi Rank proceed along R68 to Babanango along R68,turn left to Gravel Road P432 down to a T-Junction from Vryheid to Melmoth (R34) right into and R34,left into and along R66 into Ulundi Taxi Rank and return with some passengers along the forward route in reserve.</p>
12.9	<p>ROUTE 31. FROM NQUTHU TO LADYSMITH</p> <p>From Nquthu Taxi Rank,into and along P36/1 (R68),left into R33 to Dundee,passing through Dundee along Victoria Street,into Karel Landman Street,joining R68 and proceed along R68,bypassing Glencoe.left into along N11-2 to Ladysmith.At the first Robot,turn left into Illing Road,and proceeds to Illing Road Taxi Rank and return along the forwards route in reverse.</p> <p>CONDITIONS/RESTRICTIONS No picking up setting down of passengers enroute between Nquthu and Ladysmith.</p>
12.10	<p>ROUTE 32 FROM NQUTHU TO PIETERMARITZBURG</p> <p>From Nquthu Taxi Rank proceed as per route 31 to Ladysmith. Upon entering lad to Pietermaritzburg via Dundee via which becomes R33/R68 via Glencoe R1ysmith turn left at the first traffic light into and along R44 into P325 becoming P544,into R103 bypassing Colenso into N3 and proceed direct to Pietermaritzburg.Entering Pietermaritzburg left into the church street offramp,right into Church Street and proceed into the approved Taxi rank off Church Street and return along the forward route in reverse.</p>
12.11	<p>ROUTE 28 FROM NQUTHU TO QHUDENI</p> <p>From Nquthu Taxi Rank into and along R68 and and turn right into P16/3 to P32 KwaBaloyi Qhudeneni and return to Nquthu with along the foward route in reverse.</p>
12.12	<p>ROUTE 16 FROM SIBONGILE L1993 SUB RANK TO R68</p> <p>From Sibongile along L1993 into R68 and proceed into Nquthu Taxi rank and return.</p>
12.13	<p>ROUTE 17 FROM MABULULWANE TO NQUTHU</p> <p>From Mabululwane Sub Taxi Rank into and along D1297 into R68 and proceed to Nquthu Taxi rank and return.</p>
12.14	<p>ROUTE 5. FROM NQUTU TO NEWCASLE</p> <p>From Nquthu Taxi rank into and along into and along P54 to blood River,into R34(p41),into R37,left into N11 and proceed to Newcastle,into Allen Street at the last robot turn left and right to Newcastle Taxi rank return to Nquthu along the forward route in reverse.</p>



transport

Department:
Transport
Province of KwaZulu-Natal

GAZETTE

LGKZNG23-2018-SEP

REGION: ALL

12.15	<p>ROUTE 6. FROM NQUTHU TO EMONDLO</p> <p>From Nquthu to Emondlo Taxi rank along P54, turn off at Masondo Crossing which becomes R9 picking up and dropping off en route and return along the forward route in reverse.</p>
12.16	<p>ROUTE 7. FROM NQUTHU TO VRYHEID</p> <p>From Nquthu into and along P54, turn off at Masondo Crossing which becomes R9, proceed along Mondlo/Gobinsimbi which becomes r14 and proceed to junction of Vryheid and Melmoth Roads which becomes R43 and proceed to Utrecht Street in Vryheid. at the first robot, turn right and short left Vryheid Taxi Rank and return along the forward route in reverse.</p> <p>RESTRICTIONS: RESTRICTED FROM PICKING UP OR SETTING DOWN AT MONDLO EITHER WAY.</p>
12.17	<p>ROUTE 10 FROM ZICOLE TO NQUTHU</p> <p>From KwaMbatha Trading Store into and along D1347, right into P54 and proceed to Nquthu Taxi rank and return along the forward route in reverse.</p>
12.18	<p>ROUTE 11 FROM St.AUGUSTINE'S TO NQUTHU</p> <p>From Augustine's School into and along D1361, right into R68 and proceed to Nquthu Taxi Rank and return along the forward route in reserve.</p>
12.19	<p>ROUTE 12 FROM SILUTSHANA TO NQUTHU</p> <p>From Silutshana Sub rank into and along R68 to Nquthu Taxi rank and return along the forward route in reserve</p>
12.20	<p>ROUTE 13 FROM HLATHI DAM TO NQUTHU</p> <p>From Hlathi Dam Sub Rank into and along R68 to Nquthu Taxi rank and return along the forward route in reserve.</p>
12.21	<p>ROUTE 14 FROM ISANDLWANA TO NQUTHU</p> <p>From Isandlwana Sub Rank into and along P58, turn left into R68 and proceed to Nquthu Taxi rank and return along the forward route in reverse.</p>
12.22	<p>ROUTE 8. FROM NQUTHU TO NKANDLA</p> <p>From Nquthu Taxi Rank into and along R68 to Fortlouis, into and along P50-3 straight to Nkandla Taxi Rank and return along the forward route in reverse.</p>
12.23	<p>ROUTE 15 FROM NCEPHENI TO NQUTHU</p> <p>From Ncepheni Sub Taxi rank into and along P58, turn into R68 and proceed to Nquthu Taxi rank and return along the forward route in reserve.</p>
12.24	<p>ROUTE 17 FROM MABULULWANE TO NQUTHU</p> <p>From Mabululwane Sub Taxi Rank into and along D1297 into R68 and proceed to Nquthu Taxi Rank and return.</p>



transport

Department:
Transport
Province of KwaZulu-Natal

GAZETTE

LGKZNG23-2018-SEP

REGION: ALL

12.25	ROUTE 18. From Hlazakazi to Nquthu From Hlazakazi Sub Taxi Rank into and along D1362, into R68 and proceed to Nquthu Taxi Rank and return.
12.26	ROUTE 19. From Mbokodweni to Nquthu From Mbokodweni to Nquthu into and along L1992, into R68 proceed to Nquthu Taxi Rank and return.
12.27	ROUTE 20. From Grace Sub Rank into and along P53 to Nquthu Taxi Rank and return.
12.28	ROUTE 21. From Grace Sub Rank to Nzimande Mine, into and along P54, into R34, right into P251 and proceed to Nzimande Mine and return.
12.29	ROUTE 21. From Grace Sub Rank to Nzimande Mine, into and along P54, into R34, right into P251 and proceed to Nzimande Mine and return.
12.30	ROUTE 22. From Grace Sub Rank to Mondlo along P411 and return.
12.31	ROUTE 23. From Grace Sub Rank to Dundee, into and along P54, left into and along P34-2, into P33 into Victoria Street, right into Smith Street, into the Dundee Taxi Rank and return.
12.32	ROUTE 24. From Grace Sub Rank to Vryheid, into and along P54, right into and along P34-2, into Kerk –Church Street, to the Vryheid Taxi Rank and return,
12.33	ROUTE 25. From Grace Sub Rank to Kingsley, into and along P54 to Bloodriver, left into P34-2, into P33, left into Kingsley, into an approved Taxi Rank and return.
12.34	ROUTE 26. From Grace Sub Taxi Rank to Utrecht, into and along P54, into R34 (P41), and proceed to Utrecht, left into Utrecht Taxi Rank and return.



transport

Department:
Transport
Province of KwaZulu-Natal

GAZETTE

LGKZNG23-2018-SEP

REGION: ALL

12.35	<p>ROUTE 00 CONDITIONS/RESTRICTIONS</p> <ol style="list-style-type: none"> 1. Passengers may be picked up and / or set down only designated Taxi Ranks or Taxi Stops, which shall exclude Bus Stops. 2. On the inbound trip to Durban, Pietermaritzburg, Empangeni, Newcastle, Vryheid, Dundee, Ladysmith, and Johannesburg no passengers may be picked up enroute from leaving the magisterial of Nquthu until reaching the destination rank. 3. On the return trip to Nquthu, no passengers may be set down until reaching the Magisterial District of Nquthu. 4. Entry or ranking on private property is not permitted without the written permission of the landlord, a copy of which must be supplied to the Board before uplifting the operating licence 5. Without having entered into an agreement with the other operators on a common route, as contemplated by Section 88 (2) (b) of Act 22 of 2000, picking up or setting down of passengers on such route is not permitted. A copy of such agreement must be supplied to the Board. 6. At ranks, whether on-street or off-street, only the taxis that can be accommodated in the demarcated area may occupy the rank, excess vehicles must hold elsewhere at designated holding arrears. 7. Rank permits or letters of authority must be produced when uplifting, in respect of all ranks in Municipal arrears, in particular major towns and cities and in particular in respect of inter-provincial destinations. 8. The vehicle must be covered by motor vehicle insurance as well as personal liability insurance. 9. The allocation of any route or portion of the route is subject to the condition that has been approved and allocated in good faith and such route will be invalid should it transpire that the route or portion thereof will, or has caused conflict due to it having been approved based on incorrect or false information supplied to the Board, or as a result of an error. In such instance the operating licence must be returned to the Board for correction.
12.36	<p>ROUTE 0 CHARTER SERVICE FROM NQUTHU TAXI RANK TO POINT WITHIN THE PROVINCE OF KZN ONLY. NO PICKING UP OR SETTING DOWN OF PASSENGERS EN ROUTE.</p>



transport

Department:
Transport
Province of KwaZulu-Natal

GAZETTE

LGKZNG23-2018-SEP

REGION: ALL

1) Application Number: APP0102839	2) Gazette Number: LGKZNG23-2018-SEP
3) Applicant: BP MAJOLA ID NO. 7710115684083 Association: AMAOTI TAXI OWNERS ASSOCIATION	4) Applicant Address: 29 HOPEWELL ROAD LOT 316 79 UMKUMBAAN 4001
5) Existing Licence Holder: NOT APPLICABLE ID NO. NOT APPLICABLE	6) Existing Licence Holder Address: NOT APPLICABLE
7) Type of application: NEW OPERATING LICENCE	8) Operating Licence Number: NOTAVAILABLE
9) Vehicle Type: MINIBUS	10) 1 X 15 (SEATED) + 0 (STANDING)
11) Region: GREATER NORTH	
12.1	<p>FROM ANY OF THE INNER CIRCLE POINTS/RANKS (INTERNAL) ON ROAD D403, (MFEKA'S KRAAL), ALONG D403 PASSING LANGALIBALELE SCHOOL, LEFT INTO MR93, INTO KWAMASHU HIGHWAY (M25), INTO NORTH COAST ROAD (R102), INTO UMGENI ROAD – (INTO SOLDIER'S WAY, RIGHT INTO QUEEN STREET, RIGHT INTO FIELD STREET AND PROCEED TO SOLDIER'S WAY TAXI RANK), OR RIGHT INTO LEOPOLD STREET, RIGHT INTO WARWICK AVENUE, INTO CENTENARY ROAD AND PROCEED TO CENTENARY ROAD TAXI RANK.</p> <p>ALTERNATIVE ROUTE ALONG THE ABOVE ROUTE INTO KWAMASHU HIGHWAY (M25), TURN RIGHT INTO THE ON-RAMP TO THE N2, LEFT INTO THE ON-RAMP TO THE N3, ALONG THE N3, INTO OLD DUTCH ROAD, - (LEFT INTO CENTENARY ROAD AND PROCEED TO CENTENARY ROAD TAXI RANK), OR (INTO ALICE STREET, RIGHT INTO SOLDIER'S WAY, RIGHT INTO SOLDIER'S WAY TAXI RANK).</p> <p>ALTERNATIVE ROUTE ALONG ROUTE (1) ABOVE, INTO KWAMASHU HIGHWAY (M25), TURN RIGHT INTO THE ON-RAMP TO THE N2, ALONG THE N2 – (TURN LEFT INTO THE OFF-RAMP TO INANDA ROAD (M21), INTO SEA COW LAKE ROAD, RIGHT INTO NORTH COAST ROAD, OR, TURN LEFT INTO THE OFF-RAMP TO INANDA ROAD (M21), ALONG THE OFF-RAMP, LEFT INTO UMGENI ROAD (M19), ALONG M19 – INTO UMGENI ROAD (R102), AND PROCEED TO SOLDIER'S WAY OR CENTENARY ROAD TAXI RANK USING ROUTE (1) ABOVE.</p> <p>FROM OHLANGE CASH AND CARRY ON WESTHAM DRIVE, ALONG THE ROAD LEADING TO D403, - (RIGHT ALONG AND LEFT INTO D403, OR, FOLLOW THE ROAD WHICH GOES PASS OHLANGE HIGH SCHOOL ON THE SOUTH SIDE) – LEFT INTO MR93, INTO KWAMASHU HIGHWAY (M25), AND ALONG ANY OF THE ROUTES DETAILED ABOVE.</p> <p>DURBAN TO AMAOTI FROM SOLDIER'S WAY TAXI RANK INTO FIELD STREET, INTO ALBERT STREET, INTO UMGENI ROAD, INTO NORTH COAST ROAD, INTO KWAMASHU HIGHWAY (M25), ALONG M25, INTO MAIN ROAD 93, ALONG MR93, TURN RIGHT INTO D403, ALONG D403 PASSING LANGALIBALELE SCHOOL, AND PROCEED TO ANY OF THE INNER CIRCLE POINTS OR INFORMAL RANKS ON ROAD D403 (MFEKA'S KRAAL).</p> <p>FROM SOLDIER'S WAY TAXI RANK INTO FIELD STREET, LEFT INTO LEOPOLD STREET, ALONG LEOPOLD STREET, INTO CANONGATE ROAD, INTO THE N3 WESTERN FREEWAY, ALONG THE N3, LEFT INTO THE ON-RAMP TO THE N2, INTO N2, ALONG THE N2, LEFT INTO THE OFF-RAMP TO KWAMASHU HIGHWAY (MR25), INTO MR93, AND CONTINUE AS PER THE RETURN ROUTE 1 ABOVE.</p> <p>FROM CENTENARY ROAD TAXI RANK, RIGHT INTO MARKET ROAD</p>
12.2	<p>FROM ANY OF THE INNER CIRCLE POINTS / INFORMAL RANKS (AMAOTI), ON ROAD D403, (MFEKA'S KRAAL), ALONG D403, PASSING LANGALIBALELE SCHOOL, LEFT INTO MAIN ROAD 93, ALONG MR93, INTO KWAMASHU HIGHWAY (M25), INTO NORTH COAST ROAD (R102), ALONG NORTH COAST ROAD INTO UMGENI ROAD, LEFT INTO ARGYLE ROAD, RIGHT INTO BRICKHILL ROAD, INTO POINT ROAD, OFF-LOADING PASSENGERS ALONG POINT ROAD, TURN RIGHT INTO BAY TERRACE, RIGHT INTO STANGER STREET, LEFT INTO ORDNANCE ROAD, LEFT INTO SOLDIER'S WAY, RIGHT INTO QUEEN STREET, RIGHT INTO FIELD STREET - (AND PROCEED TO SOLDIER'S WAY TAXI RANK, OR, LEFT INTO LEOPOLD STREET, RIGHT INTO WARWICK AVENUE, INTO CENTENARY ROAD AND PROCEED TO CENTENARY ROAD TAXI RANK). AND RETURN TO AMAOTI ALONG ROUTE 1.5 TO 1.8.</p>



transport

Department:
Transport
Province of KwaZulu-Natal

GAZETTE

LGKZNG23-2018-SEP

REGION: ALL

12.3	FROM ANY OF THE INNER CIRCLE POINTS / INFORMAL RANKS (AMAOTI) ON ROAD D403 (MFEKA'S KRAAL), ALONG ROAD D403, PASSING LANGALIBALELE SCHOOL, TURN LEFT INTO MAIN ROAD 93, INTO KWAMASHU HIGHWAY (M25), LEFT INTO THE ON-RAMP TO THE N2, LEFT ALONG THE N2, TURN LEFT INTO M41 OFF-RAMP, LEFT INTO METROPOLITAN ROUTE (M41), INTO MOUNT EDGEcombe, OUTSIDE THE HOTEL AND RETURN.
12.4	<p>1. AMAOTI TO CROSS ROADS (KWAMASHU).</p> <p>FROM AMAOTI (INNER CIRCLE POINTS), ALONG D403 PASS LANGALIBALELE SCHOOL, LEFT INTO MAIN ROAD 93, ALONG MR93, INTO KWAMASHU HIGHWAY (M25), TURN LEFT INTO THE OFF-RAMP TO MALANDELA ROAD / MR93 (CROSS ROADS) TAXI RANK AND RETURN ALONG THE SAME ROUTE.</p> <p>RETURN ROUTE 4</p> <p>4.2. KWAMASHU CROSS ROADS TO AMAOTI</p> <p>FROM KWAMASHU CROSS ROADS TAXI RANK (CORNER OF MALANDELA ROAD / MR93), INTO MALANDELA ROAD, LEFT INTO THE ON-RAMP TO KWAMASHU HIGHWAY (M25), INTO MAIN ROAD 93, ALONG MAIN ROAD 93, TURN RIGHT INTO D403, ALONG D403, PASSING LANGALIBALELE SCHOOL AND PROCEED TO ANY OF THE INNER CIRCLE POINTS / INFORMAL RANKS ON ROAD D403 IN AMAOTI.</p>
12.5	<p>AMAOTI TO BESTER'S TAXI RANK</p> <p>FROM AMAOTI (INNER CIRCLE POINTS) ALONG D403, PASS LANGALIBALELE SCHOOL, LEFT INTO MAIN ROAD 93, ALONG MR93, INTO KWAMASHU HIGHWAY (M25), LEFT INTO THE OFF-RAMP TO INDUSTRIAL PARK ROAD AND PROCEED ALONG THE ON-RAMP TO M25, TURN RIGHT INTO BESTER'S TAXI RANK AND RETURN ALONG THE SAME ROUTE.</p> <p>RETURN ROUTE</p> <p>5.2. BESTER'S TAXI RANK TO AMAOTI</p> <p>FROM BESTER'S TAXI RANK (CORNER INDUSTRIAL PARK ROAD / MR93), INTO INDUSTRIAL PARK ROAD, RIGHT INTO THE ON-RAMP TO MAIN ROAD 93, ALONG MR93, TURNING RIGHT INTO D403, ALONG D403 PASSING LANGALIBALELE SCHOOL AND PROCEED TO ANY OF THE INNER CIRCLE POINTS / INFORMAL RANKS ON ROAD D403 IN AMAOTI.</p> <p>5.3. ALTERNATIVELY</p> <p>FROM BESTER'S TAXI RANK, RIGHT INTO INDUSTRIAL PARK ROAD, LEFT INTO FERNHAM DRIVE, LEFT INTO LENHAM DRIVE, LEFT INTO WESTHAM DRIVE, RIGHT INTO D403 AND PROCEED TO ANY OF THE INNER CIRCLE POINTS / INFORMAL RANKS ON ROAD D403 IN AMAOTI.</p>
12.6	<p>AMAOTI TO VERULAM</p> <p>FROM AMAOTI (INNER CIRCLE POINTS) ZWELISHA INFORMAL RANK, MFEKA'S KRAAL, ON ROAD D403, ALONG D403 PASSING LANGALIBALELE SCHOOL, LEFT INTO MAIN ROAD 92, ALONG MR93 INTO KWAMASHU HIGHWAY, LEFT INTO THE ON-TAMP TO THE PROVINCIAL ROAD (R102), ALONG R102, RIGHT INTO WICKS STREET, TURN LEFT INTO TODD STREET, RIGHT INTO IRELAND STREET AND PROCEED TO AN APPROVED TAXI RANK ON IRELAND STREET AND RETURN.</p>
12.7	<p>AMAOTI TO UMHLANGA ROCKS</p> <p>FROM ANY OF THE INNER CIRCLE POINTS / INFORMAL RANKS ON ROAD D403 (MFEKA'S KRAAL), ALONG D403, TURNING LEFT JOINING WESTHAM DRIVE, LEFT INTO LENHAM DRIVE, RIGHT INTO NORTHERN DRIVE, LEFT INTO PHOENIX HIGHWAY, ALONG PHOENIX HIGHWAY, TURNING RIGHT INTO THE ON-RAMP TO M41, ALONG M41, LEFT INTO THE OFF-RAMP TO UMHLANGA ROCKS DRIVE (M12), LEFT INTO UMHLANGA ROCKS DRIVE, ALONG M12, TURN RIGHT INTO LIGHHOUSE ROAD, LEFT INTO TANAGER WAY AND PROCEED TO AN APPROVED TAXI RANK ON TANAGER WAY.</p>



transport

Department:
Transport
Province of KwaZulu-Natal

GAZETTE

LGKZNG23-2018-SEP

REGION: ALL

12.8 AMAOTI TO VERULAM

FROM AMAOTI TAXI RANK (D403) TURN RIGHT TO AN UNNAMED ROAD, PASS KWAGINGA PRIMARY SCHOOL, PICK UP PASSENGERS AND RETURN ON AN UNNAMED ROAD, TURN RIGHT TO D403, AND THEN TURN RIGHT TO UNNAMED ROAD, PASS AMAOTI ISLAMI CENTRE, PICK UP PASSENGERS, RETURN AFTER 0,8 KM TURN RIGHT TO D403, LEFT TO MTIYEDWA SITHOLE, RIGHT TO FANA KHUMALO STREET, PICK UP PASSENGERS, RIGHT TO ZONDI WAY PICK UP PASSENGERS, RIGHT TO SIBONGILE NGCOBO STREET, PICK UP PASSENGERS, LEFT TO RAMBO KHOZA STREET PICK UP PASSENGERS, RIGHT TO XOLANI MYEZA STREET, PICK UP PASSENGERS, LEFT TO UKHOZI DRIVE BECOMING 20354 STREET, PICK UP PASSENGERS, PASS SIPHESIHLE SECONDARY SCHOOL, LEFT TO JABU NGCOBO PICK UP AND PASSENGERS, RIGHT TO HILTOP ROAD, PICK UP PASSENGERS, RETURN ON HILTOP ROAD AND TURN RIGHT TO JABU NGCCOBO DRIVE, RIGHT TO SPRING WOOD PICK UP PASSENGERS, INTO NO.4 AREA PICK UP PASSENGERS, RIGHT TO JABU NGCOBO DRIVE, RIGHT TO BUFFELLS DRIVE PICK UP PASSENGER AND LEFT TO RIVERVIEW ROAD, PASS ZENZELENI PRIMARY SCHOOL, PICK UP PASSENGERS, RIGHT TO JABU NGCOBO. LEFT TO UNNAMED ROAD, PICK UP PASSENGERS, AND RETURN ON D827, PICK UP PASSENGERS, ALONG JABU NGCOBO INTO WICK STREET SET DOWN PASSENGERS, LEFT TO MOSS STREET LEFT TO IRELAND STREET TAXI RANK AND RETURN ON THE SAME ROUTE.

NOTE: IT WAS NOTED THAT THE ASSOCIATION IS PICK UP PASSENGERS ALONG THE ENTIRE ROUTE UNTIL THE DESTINATION.



transport

Department:
Transport
Province of KwaZulu-Natal

GAZETTE

LGKZNG23-2018-SEP

REGION: ALL

1) Application Number: APP0102870	2) Gazette Number: LGKZNG23-2018-SEP
3) Applicant: MS NTULI ID NO. 6407095435088 Association: M.N.R (UMLAZI WEST) TAXI ASSOCIATION	4) Applicant Address: N1016 UMLAZI T/SHIP UMLAZI, DURBAN KWA-ZULU NATAL
5) Existing Licence Holder: NOT APPLICABLE ID NO. NOT APPLICABLE	6) Existing Licence Holder Address: 4031 NOT APPLICABLE
7) Type of application: NEW OPERATING LICENCE	8) Operating Licence Number: NOTAVAILABLE
9) Vehicle Type: MIDIBUS	10) 1 X 21 (SEATED) + 0 (STANDING)
11) Region: NINGIZMU 2	
12.1	<p>UMLAZI TO DURBAN.</p> <p>(I)PINE STREET NORTH TAXI RANK INTO THE M4, RIGHT INTO WEST STREET, FIELD STREET, PINE STREET</p> <p>(II)UNIVERSITY AVENUE TAXI RANK INTO M4, LEFT INTO MOORE ROAD, WARWICK AVENUE, ALICE STREET, SOLDIERS WAY, PINE STREET, RUSSELL STREET, LEOPOLD ROAD, MARKET ROAD, SERVICE ROAD, UNIVERSITY AVENUE TAXI RANK.</p> <p>(III)POINT ROAD INTO WEST STREET, RIGHT INTO POINT ROAD, WATERFRONT, RETURN ALONG POINT ROAD, INTO SHEPSTONE STREET, BAY TERRACE, STANGER STREET, PINE STREET TO UNIVERSITY AVENUE OR PINE STREET.</p> <p>(IV) DALTON TAXI RANK: M4 (SOUTHERN FREEWAY), LEFT EDWIN SWALES OFF -RAMP, RIGHT INTO SOUTH COAST ROAD, INTO EDWIN SWALES VC DRIVE, INTO UMBILO ROAD, GALE STREET, MOORE ROAD, RIGHT INTO SYDNEY ROAD/ WILLIAMS ROAD TO DALTON TAXI RANK. ALTERNATIVELY SOUTH COAST ROAD, WISELY ROAD, MAYDON ROAD, LEFT INTO MOORE ROAD, INTO WILLIAMS ROAD/SYDNEY ROAD, INTO DALTON ROAD TAXI RANK.</p> <p>(V)CLAIRWOOD</p> <p>(A) CLAIRWOOD VIA MONTCLAIR - MANGOSUTHU HIGHWAY, LEFT OLD SOUTH COAST ROAD, LEFT INTO PENDLEBURY ROAD, RIGHT INTO LEICESTER ROAD, LEFT INTO KENYON HOWDEN ROAD, RIGHT INTO MONTCLAIR ROAD, RIGHT INTO WOOD ROAD, INTO ROLAND CHAPMAN DRIVE, RIGHT INTO BLAMEY ROAD, RIGHT INTO SOUTH COAST ROAD, MANGOSUTHU HIGHWAY...UMLAZI.</p> <p>(B) CLAIRWOOD – MANGOSUTHU HIGHWAY, OLD SOUTH COAST ROAD, SOUTH COAST ROAD, RIGHT INTO SIRDAR ROAD, AND RETURN ALONG SOUTH COAST ROAD, RIGHT INTO MANGOSUTHU HIGHWAY...UMLAZI.</p> <p>RESTRICTION : NO PICKING UP OF PASSENGERS WITHIN THE MONTCLAIR AREA FROM ENTERING PENDLEBURY ROAD UNTIL REACHING SOUTH COAST ROAD.</p> <p>(VI) JACOBS:</p> <p>(A). MANGOSUTHU HIGHWAY, M4 (SOUTHERN FREEWAY), HIMALAYAS ROAD OFF-RAMP, RIGHT INTO DURANTA ROAD, LEFT INTO LANSDOWNE ROAD, RIGHT INTO LERWICK ROAD, LEFT INTO CHAMBERLAIN ROAD, LEFT INTO BLUFF ROAD, LEFT INTO SOUTH COAST ROAD OR RETURN ALONG SOME ROUTE TO UMLAZI.</p> <p>(B). JACOBS VIA WERNA- MANGOSUTHU HIGHWAY, SOUTH COAST ROAD, RIGHT INTO HIMALAYAS ROAD, CONTINUE ALONG HIMALAYAS ROAD AND CONTINUE AS PER ROUTE (A) ABOVE.</p> <p>(VII) BLUFF:</p> <p>MANGOSUTHU HIGHWAY, M4 (SOUTHERN FREEWAY), HIMALAYAS OFF-RAMP INTO SERVICES ROAD, RIGHT INTO DURANTA ROAD, LEFT INTO TARA ROAD, INTO GRAYS INN ROAD, AND PROCEED RIGHT INTO TARA ROAD, INTO RICHARSON ROAD, INTO WESELY ROAD LEFT INTO LIGHTHOUSE ROAD, LEFT INTO BLUFF ROAD (M16), AND PROCEED TO SOUTH COAST ROAD LEFT INTO SOUTH COAST ROAD, RIGHT INTO MANGOSUTHU HIGHWAY AND PROCEED TO STARTING POINT AS PER THE FORWARD ROUTE IN REVERSE.</p> <p>CONDITIONS: NO PICKING UP OF PASSENGERS ALONG THE ROUTE OTHER THAN THOSE D.</p>



transport

Department:
Transport
Province of KwaZulu-Natal

GAZETTE

LGKZNG23-2018-SEP

REGION: ALL

12.2	<p>M.N.R. UMLAZI WEST TAXI ASSOCIATION.</p> <p>DURBAN METRO-DURBAN METRO.</p> <p>FROM THE CORNER OF NGQWELE ROAD AND UKHOZI ROAD (UMLAZI STATION) ALONG NGQWELE ROAD, LEFT INTO ROAD NO 804, INTO ZIHLAHLA ROAD, RIGHT INTO UKHOZI ROAD, LEFT INTO MANGOSUTHU HIGHWAY AND PROCEED TO CNR RD 1202 AND MANGOSUTHU HIGHWAY (EZINDONGENI).</p>
12.3	<p>2. FROM CORNER NGQWELE ROAD AND UKHOZI ROAD (UMLAZI STATION), ALONG UKHOZI ROAD, LEFT INTO MANGOSUTHU HIGHWAY, AND PROCEED TO CORNER OF ROAD 1202 AND MANGOSUTHU HIGHWAY (EZINDONGENI).</p>
12.4	<p>FROM THE CORNER OF NGQWELE ROAD AND UKHOZI ROAD (UMLAZI STATION), ALONG NGQWELE ROAD, RIGHT INTO MANGOSUTHU HIGHWAY, LEFT INTO JOSIAH DLAMINI ROAD, INTO ROAD NO.1102, LEFT INTO ROAD NO.1103, RIGHT INTO MANGOSUTHU HIGHWAY AND PROCEED TO EZINDONGENI.</p>
12.5	<p>FROM THE CORNER OF NGQWELE ROAD AND UKHOZI ROAD (UMLAZI STATION), ALONG UKHOZI ROAD, RIGHT INTO MANGOSUTHU HIGHWAY, LEFT INTO JOSIAH DLAMINI ROAD, RIGHT INTO MPEVU ROAD, LEFT INTO ROAD NO.108075 AND RETURN, LEFT INTO MPEVU ROAD, LEFT INTO SCQALABA AVENUE, RIGHT INTO MPEVU ROAD, RIGHT INTO ROAD NO.1002, LEFT INTO ROAD NO.1103, RIGHT INTO MANGOSUTHU HIGHWAY AND PROCEED EZINDONGENI.</p>
12.6	<p>FROM THE CORNER OF NGQWELE ROAD AND UKHOZI ROAD (UMLAZI STATION), ALONG NGQWELE ROAD, INTO ROAD NO.1103, LEFT INTO ROAD NO.1204 AND PROCEED TO EZINDONGENI.</p>
12.7	<p>FROM THE CORNER OF NGQWELE ROAD AND UKHOZI ROAD (UMLAZI STATION), ALONG NGQWELE ROAD, LEFT INTO MANGOSUTHU HIGHWAY, RIGHT INTO ROAD NO.1403, INTO ROAD NO.1203, RIGHT INTO ROAD NO.1204 AND PROCEED TO EZINDONGENI.</p>
12.8	<p>FROM CORNER OF NGQWELE ROAD AND UKHOZI ROAD (UMLAZI STATION), ALONG NGQWELE ROAD, LEFT INTO MANGOSUTHU HIGHWAY, RIGHT INTO ROAD NO.1204, LEFT INTO ROAD NO.1203, INTO ROAD NO.1403, LEFT INTO PHILA NDWANDWE ROAD, LEFT INTO MANGOSUTHU HIGHWAY AND PROCEED TO EZINDONGENI.</p>
12.9	<p>FROM THE CORNER OF NGQWELE ROAD AND UKHOZI ROAD (UMLAZI STATION), ALONG NGQWELE ROAD, INTO ROAD NO.1103, RIGHT INTO MABHUDU ROAD, LEFT INTO MQANGALA ROAD, RIGHT INTO MAPHUTHA ROAD, AND RETURN ALONG MAPHUTHA ROAD, LEFT INTO MQANGALA ROAD, RIGHT INTO MAPHUTHA ROAD, AND RETURN ALONG MAPHUTHA ROAD, LEFT INTO MQANGALA ROAD, RIGHT INTO MABHUDA ROAD, RIGHT INTO ROAD NO.1103, LEFT INTO ROAD NO.1204 AND PROCEED TO EZINDONGENI.</p>
12.10	<p>FROM CORNER OF NGQWELE ROAD AND UKHOZI ROAD (UMLAZI STATION), ALONG NGQWELE ROAD, LEFT INTO MANGOSUTHU HIGHWAY, LEFT INTO ROAD NO. 403, RIGHT INTO VENI YENI ROAD, RIGHT INTO SOLOMON MAHLANGU ROAD, LEFT INTO MANGOSUTHU HIGHWAY.</p>
12.11	<p>FROM ALL THE ROUTES (1-) ABOVE INTO MANGOSUTHU HIGHWAY THEN:</p> <p>(A) EMAWELENI LEFT INTO ROAD NO. 2003 AND PROCEED TO EMALWENI AND RETURN TO UMLAZI STATION ALONG ANY OF THE ROUTES ABOVE.</p> <p>(B) UMSHIYENI HOSPITAL LEFT INTO ROAD LEADING TO EMSHIYENI HOSPITAL DROPPING OFF AND PICKING UP PASSENGERS AND RETURN TO UMLAZI STATION ALONG ANY OF THE ROUTES.</p> <p>(C) EZIMBUZINI TAXI RANK: RIGHT INTO VENI YENI ROAD, INTO ROAD NO 12, INTO OLD SOUTH COAST ROAD, TO REUNION STATION TO DROP OFF PASSENGERS AND RETURN ALONG OLD SOUTH COAST ROAD, INTO ROAD NO 12 AND PROCEED TO EZIMBUZINI TAXI RANK.</p> <p>RETURN: FROM EZIMBUZINI TAXI RANK, INTO ROAD NO 12 INTO VENI YENI, MANGOSUTHU HIGHWAY AND PROCEED ALONG ANY ROUTES (1-9) ABOVE.</p>



transport

Department:
Transport
Province of KwaZulu-Natal

GAZETTE

LGKZNG23-2018-SEP

REGION: ALL

12.12	<p>FROM ALL THE ROUTES (1 – 9) ABOVE INTO MANGOSUTHU HIGHWAY THEN.</p> <p>10. (A.) EMAWELENI: LEFT INTO ROAD NO. 2003 AND PROCEED TO EMAWELENI AND RETURN TO UMLAZI STATION ALONG ANY OF THE ROUTES ABOVE.</p> <p>10. (B.) UMSHIYENI HOSPITAL: LEFT INTO A ROAD LEADING TO EMSHIYENI HOSPITAL DROPPING OFF AND PICKING UP PASSENGERS AND RETURN TO UMLAZI STATION ALONG ANY OF THE ROUTES ABOVE.</p> <p>10. (C.) EZIMBUZINI TAXI RANK: RIGHT INTO VENI YENI ROAD, INTO ROAD NO. 12, INTO OLD SOUTH COAST ROAD, TO REUNION STATION TO DROP OFF PASSENGERS AND RETURN ALONG OLD SOUTH COAST ROAD, INTO ROAD NO. 12 AND PROCEED TO EZIMBUZINI TAXI RANK.</p> <p>RETURN.</p> <p>FROM EZIMBUZINI TAXI RANK, INTO ROAD NO. 12 INTO VENI YENI, MANGOSUTHU HIGHWAY AND PROCEED ALONG ANY OF ROUTES (1-9) ABOVE.</p> <p>10 (D.) UMLAZI TO DURBAN:</p> <p>(I) PINE STREET NORTH TAXI RANK: INTO THE M4, RIGHT INTO WEST STREET, FIELD STREET, PINE STREET</p> <p>(II) UNIVERSITY AVENUE TAXI RANK: INTO M4, LEFT INTO MOORE ROAD, WARWICK AVENUE, ALICE STREET, RIGHT INTO GREY STREET, PINE, RUSSEL, LEOPOLD ROAD, MARKET, SERVICE ROAD, UNIVERSITY AVENUE T/R.</p> <p>(III) POINT ROAD: WEST STREET, RIGHT INTO POINT ROAD, RIGHT INTO BAY TERRACE, RIGHT INTO SHEPSTONE STREET, LEFT INTO PINE STREET TO PINE STREET OR UNIVERSITY AVENUE TAXI RANK.</p> <p>(IV) DALTON TAXI RANK: M4 (SOUTHERN FREEWAY), LEFT EDWIN SWALES OFF-RAMP, RIGHT INTO SOUTH COAST ROAD, INTO EDWIN SWALES VC DRIVE, INTO UMBILO ROAD, GALE STREET, MOORE ROAD, RIGHT INTO SYDNEY ROAD / WILLIAMS ROAD TO DALTON TAXI RANK. ALTERNATIVELY SOUTH COAST ROAD, WISELY ROAD, MAYDON ROAD, LEFT INTO MOORE ROAD, INTO WILLIAMS ROAD / SYDNEY ROAD, INTO DALTON ROAD TAXI RANK.</p> <p>(V) CLAIRWOOD:</p> <p>(A) CLAIRWOOD VIA MONTCLAIR – MANGOSUTHU HIGHWAY, LEFT OLD SOUTH COAST ROAD, LEFT INTO PENDLEBURY ROAD, RIGHT INTO LEISCETER ROAD, LEFT INTO KENYON HOWDEN ROAD, RIGHT INTO MONTCLAIR ROAD, RIGHT INTO WOOD ROAD, INTO ROLAND CHAPMAN DRIVE, RIGHT INTO BLAMEY ROAD, RIGHT INTO SOUTH COAST ROAD, MANGOSUTHU HIGHWAY UMLAZI.</p> <p>(B) CLAIRWOOD – MANGOSUTHU HIGHWAY, OLD SOUTH COAST ROAD, SOUTH COAST ROAD, RIGHT INTO SIRDAR ROAD, AND RETURN ALONG SOUTH COAST ROAD, RIGHT INTO MANGOSUTHU HIGHWAY UMLAZI.</p> <p>RESTRICTION : NO PICKING UP OF PASSENGERS WITHIN THE MONTCLAIR AREA FROM ENTERING PENDLEBURY ROAD UNTIL REACHING SOUTH COAST ROAD.</p> <p>(VI) JACOBS:</p> <p>(A). MANGOSUTHU HIGHWAY, M4 (SOUTHERN FREEWAY), HIMALAYAS ROAD OFF-RAMP, RIGHT INTO DURANTA ROAD, LEFT INTO LANSDOWNE ROAD, RIGHT INTO LERWICK ROAD, LEFT INTO CHAMBERLAIN ROAD, LEFT INTO BLUFF ROAD, LEFT INTO SOUTH COAST ROAD OR RETURN ALONG SOME ROUTE TO UMLAZI.</p> <p>(B). JACOBS VIA WERNA- MANGOSUTHU HIGHWAY, SOUTH COAST ROAD, RIGHT INTO HIMALAYAS ROAD, CONTINUE ALONG HIMALAYAS ROAD AND CONTINUE AS PER ROUTE (A) ABOVE.</p>
-------	---



transport

Department:
Transport
Province of KwaZulu-Natal

GAZETTE

LGKZNG23-2018-SEP

REGION: ALL

12.13	<p>UMLAZI TO PINETOWN.</p> <p>11.1- VIA NEW GERMANY.</p> <p>MANGOSUTHU HIGHWAY, N2 FREEWAY, N3 (WESTERN FREEWAY), M13, LEFT INTO EDEN ROAD, OFF-RAMP RIGHT INTO STAPLETON ROAD, LEFT INTO OLD MAIN ROAD, RIGHT INTO ESKIM ROAD, LEFT INTO SHEPSTONE ROAD, RIGHT INTO CROMPTON STREET, RIGHT INTO HILL STREET AND PROCEED TO TAXI RANK.</p> <p>11.2- OLD MAIN ROAD.</p> <p>MANGOSUTHU HIGHWAY, N2 FREEWAY, N3 WESTERN FREEWAY, M13 LEFT INTO EDEN ROAD, OFF-RAMP RIGHT INTO STAPLETON ROAD, LEFT INTO OLD MAIN ROAD, LEFT INTO CROMPTON STREET, RIGHT INTO HILL STREET AND PROCEED TO TAXI RANK.</p> <p>11.3- WESTMEAD.</p> <p>MANGOSUTHU HIGHWAY, N2 FREEWAY, N3 WESTERN FREEWAY, RIGHT INTO RICHMOND ROAD, LEFT INTO WESTMEAD ROAD, RIGHT INTO ALBERT ROAD, LEFT INTO ALEXANDER ROAD, LEFT INTO TRAFFORD ROAD, RIGHT INTO GILLITS ROAD, LEFT INTO RICHMOND ROAD, INTO OLD MAIN ROAD, RIGHT INTO CROMPTON STREET, RIGHT INTO HILL STREET AND PROCEED TO THE TAXI RANK.</p>
12.14	<p>DALTON TAXI RANK</p> <p>FROM M4 (SOUTHERN FREEWAY), LEFT EDWIN SWALES OFF-RAMP, RIGHT INTO SOUTH COAST ROAD, INTO EDWIN SWALES VC DRIVE, INTO UMBILO ROAD, GALE STREET, MOORE ROAD, RIGHT INTO SYDNEY ROAD / WILLIAMS ROAD TO DALTON TAXI RANK.</p> <p>ALTERNATIVELY SOUTH COAST ROAD, WESLEY ROAD, MAYDON ROAD, LEFT INTO MOORE ROAD, INTO WILLIAMS ROAD / SYDNEY ROAD, INTO DALTON TAXI RANK.</p> <p>(V) CLAIRWOOD:</p> <p>(A) CLAIRWOOD VIA MONTCLAIR - MANGOSUTHU HIGHWAY, LEFT OLD SOUTH COAST, LEFT INTO PENDLEBURY ROAD, RIGHT INTO LEISCETER ROAD, LEFT INTO KENYON HOWDEN ROAD, RIGHT INTO MONTCLAIR ROAD, RIGHT INTO WOOD ROAD, INTO ROLAND CHAPMAN DRIVE, RIGHT INTO BLAMEY ROAD, RIGHT INTO SOUTH COAST ROAD, MANGOSUTHU HIGHWAY UMLAZI</p> <p>(B) CLAIRWOOD</p> <p>MANGOSUTHU HIGHWAY, OLD SOUTH COAST ROAD, SOUTH COAST ROAD, RIGHT INTO SIRDAR ROAD, AND RETURN ALONG SOUTH COAST ROAD, RIGHT INTO MANGOSUTHU HIGHWAY UMLAZI.</p> <p>RESTRICTION : NO PICKING UP OF PASSENGERS WITHIN THE MONTCLAIR ARE FROM ENTERING PENDLEBURY ROAD UNTIL REACHING SOUTH COAST ROAD.</p> <p>(VII) BLUFF</p> <p>FROM MANGOSUTHU HIGHWAY, M4 (SOUTHERN FREEWAY), HIMALAYAS OFF- RAMP INTO SERVICES ROAD RIGHT INTO DURANTA ROAD LEFT INTO TARA ROAD INTO GRAYS INN ROAD AND PROCEED RIGHT INTO TARA ROAD, INTO RICHARDSON ROAD INTO WESELEY ROAD LEFT INTO LIGHTHOUSE ROAD LEFT INTO BLUFF ROAD (M16) AND PROCEED TO SOUTH COAST ROAD LEFT INTO SOUTH COAST ROAD RIGHT INTO MANGOSUTHU HIGHWAY AND PROCEED TO STARTING POINT AS PER THE FORWARD ROUTE IN REVERSE.</p> <p>CONDITIONS: NO PICKING UP OF PASSENGERS ALONG THE ROUTE OTHER THAT THOSE DESTINATED FOR UMLAZI.</p>



transport

Department:
Transport
Province of KwaZulu-Natal

GAZETTE

LGKZNG23-2018-SEP

REGION: ALL

1) Application Number: APP0102914	2) Gazette Number: LGKZNG23-2018-SEP
3) Applicant: L HLENTI ID NO. 7204095278082 Association: RESERVOIR HILLS TAXI ASSOCIATION	4) Applicant Address: 38 DENNIS SHEPSTONE RD CHESTERVILLE, DURBAN KWAZULU-NATAL 4091
5) Existing Licence Holder: NOT APPLICABLE ID NO. NOT APPLICABLE	6) Existing Licence Holder Address: NOT APPLICABLE
7) Type of application: NEW OPERATING LICENCE	8) Operating Licence Number: LKNKZN0146940
9) Vehicle Type: MINIBUS	10) 1 X 13 (SEATED) + 0 (STANDING)
11) Region: DURBAN CENTRAL	
12.1	<p>APPROVED ROUTES</p> <p>RESERVOIR HILLS TAXI ASSOCIATION</p> <p>Route 1</p> <p>1. FROM RESERVOIR HILLS (DUNKELD ROAD) INTO SHANNON DRIVE, INTO ANNET DRIVE, INTO DUNKELD ROAD, BLAIR ATHOL ROAD, LEFT INTO PITLOCHRY ROAD, INTO VARSITY DRIVE, LEFT INTO MOUNTBATTEN DRIVE, RIGHT INTO UMGENI ROAD (M19), RIGHT INTO ALPINE ROAD, INTO BRICKFIELD ROAD (RESTRICTED FROM PICKING UP ON FORWARD LEG ALONG ALPINE ROAD AND BRICKFIELD ROAD) (RESTRICTED FROM SETTING DOWN ON RETURN LEG ALONG ALPINE AND BRICKFIELD ROAD) RIGHT INTO RANGLES ROAD, LEFT INTO WESTERN FREEWAY (N3), INTO BEREA ROAD NORTH (TOLLGATE), INTO OLD DUTCH ROAD, INTO ALICE STREET, RIGHT INTO GREY STREET, LEFT INTO COMMERCIAL ROAD AND PROCEED TO RANK 81, ON COMMERCIAL ROAD CORNER FIELD STREET, AND RETURN, RIGHT INTO GARDNER STREET, RIGHT INTO PINE STREET AND PROCEED TO WESTERN FREEWAY AND RETURN TO STARTING POINT ALONG THE SAME ROUTE IN REVERSE.</p>
12.2	<p>Route 2</p> <p>1. FROM RESERVOIR HILLS (DUNKELD ROAD), INTO ANNET DRIVE, INTO SHANNON DRIVE, LEFT INTO MOUNTBATTEN DRIVE, INTO QUARRY ROAD WEST, RIGHT INTO O'FLAHERTY ROAD, INTO CLARE ROAD, INTO RANGLES ROAD, INTO THE WESTERN FREEWAY (N3), INTO BEREA ROAD NORTH (TOLLGATE), INTO OLD DUTCH ROAD, INTO ALICE STREET, RIGHT INTO GREY STREET, LEFT INTO COMMERCIAL ROAD AND PROCEED TO RANK 81 ON COMMERCIAL ROAD AND RETURN, RIGHT INTO GARDNER STREET, RIGHT INTO PINE STREET AND PROCEED TO WESTERN FREEWAY AND RETURN TO THE STARTING POINT ALONG THE SAME ROUTE IN REVERSE.</p>
12.3	<p>ROUTE 3</p> <p>FROM RESERVOIR HILLS (DUNKELD ROAD), INTO ANNET DRIVE, INTO SHANNON DRIVE, RIGHT INTO DUNKELD ROAD, LEFT INTO BLAIR ATHOL ROAD, LEFT INTO PITLOCHRY ROAD, INTO VARSITY DRIVE, MOUNTBATTEN DRIVE, RIGHT INTO UMGENI ROAD (M19), ALONG UMGENI ROAD, INTO SOLDIERS WAY, RIGHT INTO PINE STREET, RIGHT INTO ALBERT STREET, RIGHT INTO COMMERCIAL ROAD AND PROCEED TO RANK 81 ON COMMERCIAL ROAD AND RETURN, LEFT INTO FIELD STREET, INTO UMGENI ROAD AND PROCEED TO STARTING POINT ALONG THE SAME ROUTE IN REVERSE.</p>



transport

Department:
Transport
Province of KwaZulu-Natal

GAZETTE

LGKZNG23-2018-SEP

REGION: ALL

1) Application Number: APP0102942	2) Gazette Number: LGKZNG23-2018-SEP
3) Applicant: GB KHUMALO ID NO. 8001235679081 Association: NOT AVAILABLE	4) Applicant Address: P.O BOX 310 PAULPIETERSBURG 3180
5) Existing Licence Holder: NOT APPLICABLE ID NO. NOT APPLICABLE	6) Existing Licence Holder Address: NOT APPLICABLE
7) Type of application: NEW OPERATING LICENCE	8) Operating Licence Number: NOTAVAILABLE
9) Vehicle Type: OTHER	10) 1 X 0 (SEATED)
11) Region: UTHUKELA	
12.1	STARTING POINT FROM NCONKOTHO MAKATEESKOP NEXT TO THE STORE WHERE I LIVE. I TURN RIGHT TO JOIN ROAD R33 AND GO STRAIGHT TO VRYHEID AND TURN RIGHT AT UITRECHT ROUTE TO MISSION AND AT MISSION I PICK-UP 5 CHILDREN AND RETURN BACK TO R33 AND IN THE T-JUNCTION I TURN RIGHT TO ZUNGWINI AND WHEN I REACH THE T-JUNCTION I TURN LEFT TO KW-AJALIMENSE AND PICK-UP 4 CHILDRENS AT ABOUT 7KNT, AND RETURN BACK TO R33 AND IN T-JUNCTION I TURN LEFT TO KWAMTHASHANA WHEN I ARRIVE THERE I PICK-UP 6 CHILDREN AND RETURN BACK TO R33 ROAD AND RIGHT. WHEN I REACH ROAD D597 I TURN LEFT TO PENVAAN INTERMEDIATE SCHOOL TO DROP ALL CHILDREN IN THE SCHOOL PREMISES AND PARK OUTSIDE WAITING FOR SCHOOL OUT. THE SAME WILL HAPPEN ER-EN AFTER SCHOOL WHEN THEY RETURN BACK HOME.



transport

Department:
Transport
Province of KwaZulu-Natal

GAZETTE

LGKZNG23-2018-SEP

REGION: ALL

1) Application Number: APP0102946	2) Gazette Number: LGKZNG23-2018-SEP
3) Applicant: KM NKOSI ID NO. 5309115476087 Association: NOT AVAILABLE	4) Applicant Address: P.O BOX 9 PAULPIETERSBURG 3180
5) Existing Licence Holder: NOT APPLICABLE ID NO. NOT APPLICABLE	6) Existing Licence Holder Address: NOT APPLICABLE
7) Type of application: NEW OPERATING LICENCE	8) Operating Licence Number: NOTAVAILABLE
9) Vehicle Type: OTHER	10) 1 X 0 (SEATED)
11) Region: UTHUKELA	
12.1	<p>STARTING FROM HOME AT MNGOSUTHU WHTTTPS://WWW.LEGITIMATE.NET/NEWROUTEREQUEST/CONSOLE?WORKFLOWID=2&ITEMID=28969&T=636727841966828551#TASKSTABHERE I LIVE. I GO TURN LEFT TO NTOBEKO STORE TO TAKE TWO CHILDREN ANDGO DOWN CROSSING THE BRIDGE TO ABBASS SHOP AND TAKE THREE CHILDREN AND PROCEED TO THE T-JUNCTION AT MEHLOKHOZI SHOP AND TAKE TWO CHILDREN AND ENTER THE TAR-ROAD NO: D17 AND TURN LEFT TO BILANYONI LOCATION AND AT THE POLICE STATION I TAKE TWO CHILDREN AND RETURN BACK TO THE MAIN ROAD AND TURN LEFT AT THE T-JUNCTION TO BHADENI ROAD AND GO TO THOLAKELE AND DROP-OFF THREE CHILDREN AT THOLAKELE PRIMARY SCHOOL PREMISES AND RETURN TO THE MAIN ROAD AND AT THOLAKELE BUS STOP I TAKE FOUR CHILDREN AND GO DOWN AND TURN RIGHT TO EZINKANGALA, ATTHE POST BOXES CONTAINER I TAKE FIVE CHILDREN AND GO BACK TO WHERE I CAME FROM. I GO UNTIL I REACH THE T-JUNCTION AND TURN RIGHT TO KHANYISELUZULU HIGH SCHOOL AND DROP-OFF SIX CHILDREN IN THE SCHOOL PREMISES. I GO AND TURN RIGHT TO THE MAIN ROAD AND WHEN I REACH SIPALAZA PRIMARY SCHOOL I DROP OFF TWO CHILDREN IN THE SCHOOL PREMISES AND GO TO MAGUBULUNDU PRIMARY SCHOOL AND DROP-OFF ALL CHILDREN IN THE SCHOOL PREMISES AND GO WAIT OUTSIDE FOR SCHOOL OUT IN THE AFTERNOON. THE SAME SEQUENCE WILL HAPPEN WHEN THEY ARE RETURNED BACK TO THEIR RESPECTIVE HOMES.</p>



transport

Department:
Transport
Province of KwaZulu-Natal

GAZETTE

LGKZNG23-2018-SEP

REGION: ALL

1) Application Number: APP0102948	2) Gazette Number: LGKZNG23-2018-SEP
3) Applicant: NJOBO MICHAL NKOSI ID NO. 5107185281084 Association: NOT AVAILABLE	4) Applicant Address: P.O BOX 830 PAULPIETERSBURG 3180
5) Existing Licence Holder: NOT APPLICABLE ID NO. NOT APPLICABLE	6) Existing Licence Holder Address: NOT APPLICABLE
7) Type of application: NEW OPERATING LICENCE	8) Operating Licence Number: NOTAVAILABLE
9) Vehicle Type: OTHER	10) 1 X 15 (SEATED) + 0 (STANDING)
11) Region: UTHUKELA	
12.1	I START FROM HOME WHERE I LIVE. I GO FROM BHADENI TO MAHLOSANE TO TAKE 5 LEARNERS AND TURN RIGHT TO BAQULUSINI, I TURN LEFT AND GO TO KWAGEDLASI AT ROAD D 875, THERE I TAKE 3 LEARNERS AT KWASHOBA AND GO TO KWAMANDLENDODA AND TAKE 2 LEARNERS AND GO TO KWANGUBENI TO TAKE 1 CHILD AND GO TO SENZELENI PRIMARY SCHOOL AND AFTER ENTERING THE SCHOOL PREMISES I DROP-OFF 5 LEARNERS AND GO BACK TO THE MAIN ROAD AND TURN RIGHT AND GO STRAIGHT TO BHADENI PRIMARY SCHOOL AND WHEN ENTERING THE SCHOOL PREMISES I DROP-OFF ALL LEARNERS. I GO PARK OUTSIDE WAITING FOR THE SCHOOL OUT. THE SAME WILL HAPPEN IN THE AFTERNOON WHEN THEY GO BACK HOME.



transport

Department:
Transport
Province of KwaZulu-Natal

GAZETTE

LGKZNG23-2018-SEP

REGION: ALL

1) Application Number: APP0102963	2) Gazette Number: LGKZNG23-2018-SEP
3) Applicant: PA NTOMBELA ID NO. 5312135505083 Association: KLIPRIVER TAXI ASSOCIATION	4) Applicant Address: P O BOX 3599 LADYSMITH KWAZULU-NATAL 3370
5) Existing Licence Holder: NOT APPLICABLE ID NO. NOT APPLICABLE	6) Existing Licence Holder Address: NOT APPLICABLE
7) Type of application: NEW OPERATING LICENCE	8) Operating Licence Number: LGKZN0303000649
9) Vehicle Type: MINIBUS	10) 1 X 15 (SEATED) + 0 (STANDING)
11) Region: UTHUKELA	
12.1	<p>EZAKHENI E SECTION TO LADYSMITH/LYELL STREET TAXI RANK.</p> <p>INBOUND.</p> <p>FROM APPROVED TAXI RANK AT SECTION E SUPERMARKET, CHIEF LUTHULI STREET TURN RIGHT INTO MOSES MABIDA STREET, TURN LEFT INTO P333 ROAD, TURN RIGHT INTO PIETERS ROAD, TURN LEFT TO HELPMENKAAR ROAD, DANSKRAAL LOAD AND OFFLOAD, PROCEED TO HELPMENKAAR ROAD, TURN LEFT INTO NEWCASTLE ROAD AND TURN LEFT INTO THOMPSON ROAD, ILLING ROAD LOAD AND OFF LOAD, TURN RIGHT INTO ALFRED STREET, TURN LEFT INTO CRAWSHAW ROAD INTO LYELL STREET TURN LEFT INTO LYELL STREET, ALTERNATIVELY, PROCEED ALONG ALFRED STREET TURN LEFT INTO MURCHISON STREET OFF LOAD ALONG MURCHISON AND TURN LEFT INTO KING STEED AND LEFT INTO LYELL STREET AND TURN RIGHT INTO LYELL STREET TAXI RANK.</p> <p>OUTBOUND.</p> <p>FROM ILLING ROAD TAXI RANK, TURN RIGHT INTO ALFRED STREET, TURN RIGHT INTO NEWCASTLE ROAD N11, TURN LEFT INTO DRIEFONTEIN ROAD, TURN LEFT INTO D287 ROAD ALONG D287 OFFLOAD AND LOAD, TURN LEFT OR RIGHT INTO ESIDAKENI BURFORD TAXI RANK.</p> <p>NB: LOAD AND OFFLOAD AT APPROVED AREAS ONLY.</p>
12.2	<p>EZAKHENI E SECTION TO PIETERS INDUSTRIAL AREA.</p> <p>INBOUND.</p> <p>FROM SECTION E SUPERMARKET, CHIEF LUTHULI STREET TURN LEFT INTO MOSES MABIDA STREET ALONG MOSES MABIDA STREET, ALONG MOSES MADIBA, TURN RIGHT INTO RHOLIHLANHLA ROAD, ALONG RHOLIHLANHLA INTO PIETERS INDUSTRIAL AREA.</p> <p>OR</p> <p>FROM SECTION E SUPERMARKET, CHIEF ALBERT LUTHULI STREET, TURN RIGHT INTO MOSES MADIBA STREET, ALONG MOSES MADIBA STREET, TURN LEFT INTO P333 ROAD, ALONG P333 ROAD, INTO PIETERS INDUSTRIAL AREA.</p>

**transport**

Department:
Transport
Province of KwaZulu-Natal

GAZETTE

LGKZNG23-2018-SEP

REGION: ALL

12.3 QINISA TO LADYSMITH/LYELL STREET TAXI RANK.

INBOUND.

FROM QINISA TAXI RANK ,ALONG QINISA ROAD INTO PIETERS INDUSTRIAL AREA PICK UP OR OFFLOAD PASSENGERS AND PROCEED ALONG QINISA ROAD TURN RIGHT INTO PIETERS ROAD ALONG PIETERS ROAD TURN LEFT INTO HELPMKAAR ROAD,ALONG HELPMKAAR ROAD TURN LEFT INTO NEWCASTLE N11 ALONG NEWCASTLE ROAD N11 TURN LEFT INTO THOMPSON ROAD INTO ILLING ROAD OFFLOAD ALONG ILLING ROAD TURN RIGHT INTO ALFRED STREET ALONG ALFRED STREET TURN LEFT INTO CRAWSHAW ROAD ALONG CRAWSHAW ROAD INTO LYELL STREET ALONG LYELL STREET TURN LEFT INTO LYELL STREET TAXI RANK.

OR

FROM ALFRED STREET TURN LEFT INTO MURCHISON STREET ALONG MURCHISON STREET TURN LEFT INTO KING STREET,ALONG KING STREET TURN LEFT INTO LYELL STREET,ALONG LYELL STREET TURN RIGHT INTO LYELL STREET TAXI RANK.

OUTBOUND.

FROM LYELL STREET TAXI RANK TURN LEFT INTO QUEEN STREET ALONG QUEEN STREET TURN RIGHT INTO LYELL STREET INTO CRAWSHAW ROAD ALONG CRAWSHAW ROAD INTO NEWCASTLE ROAD N11 ALONG NEWCASTLE N11 TURN RIGHT INTO HELPMKAAR ROAD ALONG HELPMKAAR ROAD TURN RIGHT INTO PIETERS ROAD ALONG PIETERS ROAD TURN LEFT INTO QINISA ALONG QINISA ROAD INTO QINISA TAXI RANK.



transport

Department:
Transport
Province of KwaZulu-Natal

GAZETTE

LGKZNG23-2018-SEP

REGION: ALL

1) Application Number: APP0102991	2) Gazette Number: LGKZNG23-2018-SEP
3) Applicant: PC MABUZA ID NO. 7112252082082 Association: VRYHEID TAXI ASSOCIATION	4) Applicant Address: PO BOX1548 VRYHEID KWA-ZULU NATAL 3100
5) Existing Licence Holder: NOT APPLICABLE ID NO. NOT APPLICABLE	6) Existing Licence Holder Address: NOT APPLICABLE
7) Type of application: NEW OPERATING LICENCE	8) Operating Licence Number: LGKZN0803000680
9) Vehicle Type: MINIBUS	10) 1 X 15 (SEATED) + 0 (STANDING)
11) Region: ZULULAND	
12.1	FROM VRYHEID PLAZA TO SKOLBERG FROM VRYHEID PLAZA TAXI RANK INTO CHURCH STREET, TURN RIGHT INTO EMMET STREET, JOIN R33, CONTINUE WITH THE SAME ROAD AND TURN LEFT INTO SKOLBERG TAXI RANK AND RETURN.



transport

Department:
Transport
Province of KwaZulu-Natal

GAZETTE

LGKZNG23-2018-SEP

REGION: ALL

1) Application Number: APP0102994	2) Gazette Number: LGKZNG23-2018-SEP
3) Applicant: VSO GAMEDE ID NO. 6601155468084 Association: KLIPRIVER TAXI ASSOCIATION	4) Applicant Address: 51 DIANTHUS STREEET LADYSMITH KWAZULU-NATAL 3370
5) Existing Licence Holder: NOT APPLICABLE ID NO. NOT APPLICABLE	6) Existing Licence Holder Address: NOT APPLICABLE
7) Type of application: NEW OPERATING LICENCE	8) Operating Licence Number: LKNKZN0150719
9) Vehicle Type: MINIBUS	10) 1 X 21 (SEATED) + 0 (STANDING)
11) Region: UTHUKELA	
12.1	<p>2.STEADVILLE TO LADYSMITH / LYELL STREET TAXI RANK</p> <p>Inbound From Steadville Taxi Rank at Madiba Street, join Cemetery Road, turn left to Iling Road, off and load passengers, turn right to Alfred Street, turn left to Crawshaw Road, join Lyell Street, turn left to Lyell Street Taxi Rank.</p> <p>Outbound From Lyell Street Taxi Rank, turn left to Queen Street, turn right to Lyell Street, join Crawshaw Road, turn right to Alfred Street, turn left to Iling Road, off load and load passengers, turn right to Cemetery Road, join Madiba Road at Steadville Taxi Rank</p>
12.2	<p>3.STEADVILLE TO PIETERS INDUSTRIAL AREA</p> <p>Inbound From Steadville Taxi Rank, join Madiba Road, turn left to Tsakane Road, turn right to Pieters Road, and proceed to Pieters Industrial Area</p> <p>Outbound Use the same route as per forward route</p>



transport

Department:
Transport
Province of KwaZulu-Natal

GAZETTE

LGKZNG23-2018-SEP

REGION: ALL

12.3

CONDITIONS/RESTRICTIONS

1. Passengers may be picked up and/or set down only at designated Taxi Rank or Taxi Stop, which shall exclude Bus Stops.
2. On the inbound trip to Durban, Newcastle, Dundee, Colenso, Greytown no passengers may be picked up enroute from leaving the magisterial of Klipriver until reaching the destination rank.
3. On the return trip to Kklipriver, no passengers may be set down until reaching the Magisterial District of Klipriver.
4. Entry or ranking on private property is not permitted without permission of the Landlord, a copy of which must be supplied to the Board before issue operating licence.
5. Without having entered into an agreement with other operators on a common route, as contemplated by section 88 (2) (B) of Act 22 of 2000, the picking up or setting down of passengers on such route is not permitted. A copy of such agreement must be supplied to the Board.
6. At ranks, whether on -street or off-street, only the taxis that can be accommodated in the demarcated area may occupy the rank, excess vehicles must hold elsewhere at designated holding areas.
7. Rank permits or letters of authority must be produced in respect of all ranks in municipal arrears, in particular major towns and cities.
8. The allocation of any route or portion of a route is subject to the condition that it has been approved and allocated in good faith and that such route will be invalid should it transpire that the route or portion thereof will, or has caused conflict due to it having been approved based on incorrect or false information supplied to the Board or as a result of an error. In such instance the operating licence must be returned to the Board for correction.
9. The vehicle must be covered by motor vehicle insurance as well as personal liability insurance.



transport

Department:
Transport
Province of KwaZulu-Natal

GAZETTE

LGKZNG23-2018-SEP

REGION: ALL

1) Application Number: APP0102996	2) Gazette Number: LGKZNG23-2018-SEP
3) Applicant: <input type="checkbox"/> BHUDELA TRADING CC ID NO. 9009/049691/23 Association: UMLAZI NORTH TAXI OWNERS ASSOCIATION	4) Applicant Address: P O BOX 70488 OVERPORT DURBAN KWA-ZULU NATAL 4067
5) Existing Licence Holder: S NGCOBO ID NO. 8009025445084	6) Existing Licence Holder Address: 2 BARBET ROAD YELLOWWOOD DURBAN KWA-ZULU NATAL 4000
7) Type of application: NORMAL TRANSFER	8) Operating Licence Number: LGKZN1203000540
9) Vehicle Type: MINIBUS	10) 1 X 15 (SEATED) + 0 (STANDING)
11) Region: NINGIZMU 2	
12.1	FROM APPROVED TAXI RANK UMLAZI STATION NORTH SIDE ALONG SOKESIMBONE ROAD, TURN LEFT INTO KING DINGANE LEFT INTO SIBUSISO MDAKANE ROAD BECOMING ROAD R1902, PICK AND 'DROP', TURN LEFT INTO PRINCE MCWAYIZENI AND TURN LEFT INTO ISIPINGO OLD MAIN ROAD LEFT TO APPROVED TAXI RANK AT ALEXANDRA ROAD, LEFT INTO CHURCH LANE, TURN RIGHT INTO NWABI ROAD BACK TO ISIPINGO OLD MAIN ROAD AND PROCEED TO UMLAZI TAXI RANK ALONG THE SAME ROUTE IN REVERSE.
12.2	CONDITIONS 1. ALL PASSENGERS WILL BE PICKED UP AND DROPPED OFF IN AREAS DESIGNATED BY THE MUNICIPALITY FOR SUCH PURPOSES. 2. NO PICK UP OF PASSENGERS WILL BE EFFECTED IN AREAS WHICH DO NOT FALL UNDER THE JURISDICTION OF THE ASSOCIATION SAVE PASSENGERS WHO ARE BEING CONVEYED DIRECTLY TO THE STARTING POINT. 3. ENTRY OR RANKING ON PRIVATE PROPERTY IS NOT PERMITTED WITHOUT THE WRITTEN PERMISSION OF THE LANDLORD, A COPY OF WHICH MUST BE SUPPLIED TO THE BOARD. 4. WITHOUT HAVING ENTERED INTO AN AGREEMENT WITH OTHER OPERATORS ON A COMMON ROUTE AS CONTEMPLATED SECTION 88(2)(B) OF ACT 22 OF 2000, THE PICKING UP OR SETTING DOWN OF PASSENGERS ON SUCH ROUTE IS NOT PERMITTED. A COPY OF SUCH AGREEMENT MUST BE SUPPLIED TO THE BOARD. 5. AT RANKS, WHETHER ON STREET OR OFF STREET, ONLY THE TAXIS THAT CAN BE ACCOMMODATED IN THE DEMARCATED AREA MAY OCCUPY THE RANK. EXCESS VEHICLES MUST HOLD ELSEWHERE. 6. NO PICKING UP OR SETTING DOWN OF PASSENGERS PERMITTED ON ROUTE 5 ALONG THE WESTERN FREEWAY (N3) AND THE M13 EITHER WAY.
12.3	FROM APPROVED TAXI RANK UMLAZI STATION NORTH SIDE INTO SOKESIMBONE ROAD LEFT INTO KING DINGANE BORABORA TURN AROUND TO KING DINGANE, LEFT INTO SIBUSISO MDAKANE ROAD R1902 PICK N' DROP LEFT INTO MANGOSUTHU HIGH WAY PICK 'N DROP LEFT INTO PRINCE MSHIYENI MEMORIAL HOSPITAL, BACK TO MANGOSUTHU HIGHWAY, LEFT INTO R102, RIGHT INTO M4, LEFT INTO MOORE ROAD RIGHT INTO WARWICK AVENUE, TURN RIGHT TO WEST STREET DROP PASSENGERS ALONG WEST STREET RIGHT INTO POINT ROAD RIGHT INTO FISHER STREET, RIGHT INTO SHEPSTONE STREET, LEFT INTO PINE STREET, RIGHT INTO FIELD STREET, LEFT INTO QUEEN STREET TAXI RANK AND PROCEED TO QUEEN STREET RANK. OR FROM QUEEN STREET, RIGHT INTO RUSSELL STREET, LEFT INTO LEOPOLD STREET, LEFT INTO MARKET ROAD, INTO THE SERVICE ROAD BEHIND THE ENGLISH MARKET, AND PROCEED TO THE TAXI RANK. RETURN FROM QUEEN STREET TAXI RANK, RIGHT INTO RUSSELL STREET, LEFT INTO LEOPOLD STREET, LEFT INTO MARKET ROAD, INTO WILLIAMS ROAD, LEFT INTO MOORE ROAD, INTO INKOSI ALBERT LUTHULI FREEWAY (M4), AND PROCEED TO UMLAZI ALONG THE FORWARD ROUTE IN REVERSE. FROM WARWICK AVENUE TAXI RANK, LEFT INTO WEST STREET, RIGHT INTO WILLIAMS ROAD, LEFT INTO MOORE ROAD, INTO INKOSI ALBERT LUTHULI FREEWAY (M4), AND PROCEED TO UMLAZI ALONG THE FORWARD ROUTE IN REVERSE NB: NO PICKING UP OF PASSENGERS IN THE CBD ON THE INWARD JOURNEY AND NO DROPPING OFF ON THE OUTWARD JOURNEY.



transport

Department:
Transport
Province of KwaZulu-Natal

GAZETTE

LGKZNG23-2018-SEP

REGION: ALL

12.4	<p>FROM APPROVED TAXI RANK UMLAZI STATION NORTH SIDE SOKESIMBONE ROAD, LEFT INTO KING DINGANE, BORABORA TURN TO KING DINGANE INTO SIBUSISO MDAKANE ROAD BECOMING ROAD R1902, PICK 'N DROP, JOINING SOUTH COAST ROAD, EDWIN SWALES VC DRIVE, M7 RIGHT INTO SARNIA ROAD PASS ROSSBURGH, RIGHT TURN UMBILO ROAD RIGHT TURN GALE STREET TURN RIGHT INTO DALTON ROAD TO APPROVED TAXI STOP IN DALTON ROAD.</p> <p>RETURN.</p> <p>FROM DALTON ROAD, TURN RIGHT INTO WILLIAMS ROAD, INTO SYDNEY ROAD, INTO SARNIA, UMBILO ROAD, INTO EDWIN SWALES VC DRIVE (M7), RIGHT INTO SOUTH COAST ROAD, INTO MANGOSUTHU HIGHWAY (M30), RIGHT INTO ROAD 1902 INTO SIBUSISO MDAKANE AND PROCEED AS PER FORWARD ROUTE IN REVERSE TO UMLAZI TAXI RANK AT UMLAZI STATION NORTH SIDE.</p>
12.5	<p>FROM APPROVED TAXI RANK UMLAZI STATION NORTH SIDE SOKESIMBONE ROAD TURN LEFT KING DINGANE, BORABORA ROAD TURN AROUND BACK INTO KING DINGANE LEFT INTO SIBUSISO MDAKANE ROAD BECOMING ROAD R1902 PICK 'N DROP, TURN LEFT INTO PRINCE MCWAHYENZI AND TURN LEFT INTO ISIPINGO OLD MAIN ROAD, TURN RIGHT INTO RANA ROAD, TURN RIGHT INTO R102 TURN LEFT INTO PROSPECTION INDUSTRIAL AREA, PICK - UP AND SET DOWN AND RETURN TO UMLAZI NORTH TAXI RANK ALONG THE SAME ROUTE IN REVERSE.</p>
12.6	<p>FROM APPROVED TAXI RANK UMLAZI STATION NORTH SIDE SOKESIMBONE TURN LEFT KING DINGANE BORABORA TURN AROUND BACK TO KING DINGANE LEFT SIBUSISO MDAKANE ROAD BECOMING ROAD R1902 PICK 'N DROP TURN LEFT MANGOSUTHU HIGHWAY PICK 'N DROP PRINCE MSHIYENI MEMORIAL HOSPITAL TURN LEFT TO R102 UMBILO ROAD, BEREA ROAD AND PROCEED INTO AND ALONG THE WESTERN FREEWAY (N3) TURN LEFT INTO M13 AND TURN LEFT INTO RICHMOND ROAD, TURN RIGHT INTO ALEXANDRA ROAD, CLARK ROAD RIGHT INTO MOSS ROAD RIGHT INTO ALEXANDRA ROAD TO APPROVED TAXI STOP IN SWANFIELD ROAD, WESTMED, AND RETURN ALONG THE SAME ROUTE TO UMLAZI NORTH TAXI RANK IN REVERSE.</p>



transport

Department:
Transport
Province of KwaZulu-Natal

GAZETTE

LGKZNG23-2018-SEP

REGION: ALL

1) Application Number: APP0102997	2) Gazette Number: LGKZNG23-2018-SEP
3) Applicant: <input type="checkbox"/> BHUDLENI TRADING CC ID NO. 2009/049691/23 Association: UMLAZI NORTH TAXI OWNERS ASSOCIATION	4) Applicant Address: P O BOX 70488 OVERPORT KWAZULU NATAL 4067
5) Existing Licence Holder: S NGCOBO ID NO. 8009025445084	6) Existing Licence Holder Address: 2 BARBET ROAD YELLOWWOOD DURBAN KWA-ZULU NATAL 4000
7) Type of application: NORMAL TRANSFER	8) Operating Licence Number: LGKZN1203000726
9) Vehicle Type: MINIBUS	10) 1 X 15 (SEATED) + 0 (STANDING)
11) Region: NINGIZMU 2	
12.1	FROM APPROVED TAXI RANK UMLAZI STATION NORTH SIDE ALONG SOKESIMBONE ROAD, TURN LEFT INTO KING DINGANE LEFT INTO SIBUSISO MDAKANE ROAD BECOMING ROAD R1902, PICK AND 'DROP', TURN LEFT INTO PRINCE MCWAYIZENI AND TURN LEFT INTO ISIPINGO OLD MAIN ROAD LEFT TO APPROVED TAXI RANK AT ALEXANDRA ROAD, LEFT INTO CHURCH LANE, TURN RIGHT INTO NWABI ROAD BACK TO ISIPINGO OLD MAIN ROAD AND PROCEED TO UMLAZI TAXI RANK ALONG THE SAME ROUTE IN REVERSE.
12.2	CONDITIONS 1. ALL PASSENGERS WILL BE PICKED UP AND DROPPED OFF IN AREAS DESIGNATED BY THE MUNICIPALITY FOR SUCH PURPOSES. 2. NO PICK UP OF PASSENGERS WILL BE EFFECTED IN AREAS WHICH DO NOT FALL UNDER THE JURISDICTION OF THE ASSOCIATION SAVE PASSENGERS WHO ARE BEING CONVEYED DIRECTLY TO THE STARTING POINT. 3. ENTRY OR RANKING ON PRIVATE PROPERTY IS NOT PERMITTED WITHOUT THE WRITTEN PERMISSION OF THE LANDLORD, A COPY OF WHICH MUST BE SUPPLIED TO THE BOARD. 4. WITHOUT HAVING ENTERED INTO AN AGREEMENT WITH OTHER OPERATORS ON A COMMON ROUTE AS CONTEMPLATED SECTION 88(2)(B) OF ACT 22 OF 2000, THE PICKING UP OR SETTING DOWN OF PASSENGERS ON SUCH ROUTE IS NOT PERMITTED. A COPY OF SUCH AGREEMENT MUST BE SUPPLIED TO THE BOARD. 5. AT RANKS, WHETHER ON STREET OR OFF STREET, ONLY THE TAXIS THAT CAN BE ACCOMMODATED IN THE DEMARCATED AREA MAY OCCUPY THE RANK. EXCESS VEHICLES MUST HOLD ELSEWHERE. 6. NO PICKING UP OR SETTING DOWN OF PASSENGERS PERMITTED ON ROUTE 5 ALONG THE WESTERN FREEWAY (N3) AND THE M13 EITHER WAY.
12.3	FROM APPROVED TAXI RANK UMLAZI STATION NORTH SIDE INTO SOKESIMBONE ROAD LEFT INTO KING DINGANE BORABORA TURN AROUND TO KING DINGANE, LEFT INTO SIBUSISO MDAKANE ROAD R1902 PICK 'N' DROP LEFT INTO MANGOSUTHU HIGH WAY PICK 'N' DROP LEFT INTO PRINCE MSHIYENI MEMORIAL HOSPITAL, BACK TO MANGOSUTHU HIGHWAY, LEFT INTO R102, RIGHT INTO M4, LEFT INTO MOORE ROAD RIGHT INTO WARWICK AVENUE, TURN RIGHT TO WEST STREET DROP PASSENGERS ALONG WEST STREET RIGHT INTO POINT ROAD RIGHT INTO FISHER STREET, RIGHT INTO SHEPSTONE STREET, LEFT INTO PINE STREET, RIGHT INTO FIELD STREET, LEFT INTO QUEEN STREET TAXI RANK AND PROCEED TO QUEEN STREET RANK. OR FROM QUEEN STREET, RIGHT INTO RUSSELL STREET, LEFT INTO LEOPOLD STREET, LEFT INTO MARKET ROAD, INTO THE SERVICE ROAD BEHIND THE ENGLISH MARKET, AND PROCEED TO THE TAXI RANK. RETURN FROM QUEEN STREET TAXI RANK, RIGHT INTO RUSSELL STREET, LEFT INTO LEOPOLD STREET, LEFT INTO MARKET ROAD, INTO WILLIAMS ROAD, LEFT INTO MOORE ROAD, INTO INKOSI ALBERT LUTHULI FREEWAY (M4), AND PROCEED TO UMLAZI ALONG THE FORWARD ROUTE IN REVERSE. FROM WARWICK AVENUE TAXI RANK, LEFT INTO WEST STREET, RIGHT INTO WILLIAMS ROAD, LEFT INTO MOORE ROAD, INTO INKOSI ALBERT LUTHULI FREEWAY (M4), AND PROCEED TO UMLAZI ALONG THE FORWARD ROUTE IN REVERSE NB: NO PICKING UP OF PASSENGERS IN THE CBD ON THE INWARD JOURNEY AND NO DROPPING OFF ON THE OUTWARD JOURNEY.



transport

Department:
Transport
Province of KwaZulu-Natal

GAZETTE

LGKZNG23-2018-SEP

REGION: ALL

12.4	<p>FROM APPROVED TAXI RANK UMLAZI STATION NORTH SIDE SOKESIMBONE ROAD, LEFT INTO KING DINGANE, BORABORA TURN TO KING DINGANE INTO SIBUSISO MDAKANE ROAD BECOMING ROAD R1902, PICK 'N DROP, JOINING SOUTH COAST ROAD, EDWIN SWALES VC DRIVE, M7 RIGHT INTO SARNIA ROAD PASS ROSSBURGH, RIGHT TURN UMBILO ROAD RIGHT TURN GALE STREET TURN RIGHT INTO DALTON ROAD TO APPROVED TAXI STOP IN DALTON ROAD.</p> <p>RETURN.</p> <p>FROM DALTON ROAD, TURN RIGHT INTO WILLIAMS ROAD, INTO SYDNEY ROAD, INTO SARNIA, UMBILO ROAD, INTO EDWIN SWALES VC DRIVE (M7), RIGHT INTO SOUTH COAST ROAD, INTO MANGOSUTHU HIGHWAY (M30), RIGHT INTO ROAD 1902 INTO SIBUSISO MDAKANE AND PROCEED AS PER FORWARD ROUTE IN REVERSE TO UMLAZI TAXI RANK AT UMLAZI STATION NORTH SIDE.</p>
12.5	<p>FROM APPROVED TAXI RANK UMLAZI STATION NORTH SIDE SOKESIMBONE ROAD TURN LEFT KING DINGANE, BORABORA ROAD TURN AROUND BACK INTO KING DINGANE LEFT INTO SIBUSISO MDAKANE ROAD BECOMING ROAD R1902 PICK 'N DROP, TURN LEFT INTO PRINCE MCWAHYENZI AND TURN LEFT INTO ISIPINGO OLD MAIN ROAD, TURN RIGHT INTO RANA ROAD, TURN RIGHT INTO R102 TURN LEFT INTO PROSPECTION INDUSTRIAL AREA, PICK - UP AND SET DOWN AND RETURN TO UMLAZI NORTH TAXI RANK ALONG THE SAME ROUTE IN REVERSE.</p>
12.6	<p>FROM APPROVED TAXI RANK UMLAZI STATION NORTH SIDE SOKESIMBONE TURN LEFT KING DINGANE BORABORA TURN AROUND BACK TO KING DINGANE LEFT SIBUSISO MDAKANE ROAD BECOMING ROAD R1902 PICK 'N DROP TURN LEFT MANGOSUTHU HIGHWAY PICK 'N DROP PRINCE MSHIYENI MEMORIAL HOSPITAL TURN LEFT TO R102 UMBILO ROAD, BEREA ROAD AND PROCEED INTO AND ALONG THE WESTERN FREEWAY (N3) TURN LEFT INTO M13 AND TURN LEFT INTO RICHMOND ROAD, TURN RIGHT INTO ALEXANDRA ROAD, CLARK ROAD RIGHT INTO MOSS ROAD RIGHT INTO ALEXANDRA ROAD TO APPROVED TAXI STOP IN SWANFIELD ROAD, WESTMED, AND RETURN ALONG THE SAME ROUTE TO UMLAZI NORTH TAXI RANK IN REVERSE.</p>



transport

Department:
Transport
Province of KwaZulu-Natal

GAZETTE

LGKZNG23-2018-SEP

REGION: ALL

1) Application Number: APP0102998	2) Gazette Number: LGKZNG23-2018-SEP
3) Applicant: <input type="checkbox"/> BHUDLENI TRADING CC ID NO. 900/049691/23 Association: UMLAZI NORTH TAXI OWNERS ASSOCIATION	4) Applicant Address: 02 BARBET ROAD YELLOWWOOD PARK DURBAN KWA-ZULU NATAL 4001
5) Existing Licence Holder: S NGCOBO ID NO. 8009025445084	6) Existing Licence Holder Address: 2 BARBET ROAD YELLOWWOOD DURBAN KWA-ZULU NATAL 4000
7) Type of application: NORMAL TRANSFER	8) Operating Licence Number: LGKZN1203000007
9) Vehicle Type: MINIBUS	10) 1 X 15 (SEATED) + 0 (STANDING)
11) Region: NINGIZMU 2	
12.1	FROM APPROVED TAXI RANK UMLAZI STATION NORTH SIDE ALONG SOKESIMBONE ROAD, TURN LEFT INTO KING DINGANE LEFT INTO SIBUSISO MDAKANE ROAD BECOMING ROAD R1902, PICK AND 'DROP', TURN LEFT INTO PRINCE MCWAYIZENI AND TURN LEFT INTO ISIPINGO OLD MAIN ROAD LEFT TO APPROVED TAXI RANK AT ALEXANDRA ROAD, LEFT INTO CHURCH LANE, TURN RIGHT INTO NWABI ROAD BACK TO ISIPINGO OLD MAIN ROAD AND PROCEED TO UMLAZI TAXI RANK ALONG THE SAME ROUTE IN REVERSE.
12.2	CONDITIONS 1. ALL PASSENGERS WILL BE PICKED UP AND DROPPED OFF IN AREAS DESIGNATED BY THE MUNICIPALITY FOR SUCH PURPOSES. 2. NO PICK UP OF PASSENGERS WILL BE EFFECTED IN AREAS WHICH DO NOT FALL UNDER THE JURISDICTION OF THE ASSOCIATION SAVE PASSENGERS WHO ARE BEING CONVEYED DIRECTLY TO THE STARTING POINT. 3. ENTRY OR RANKING ON PRIVATE PROPERTY IS NOT PERMITTED WITHOUT THE WRITTEN PERMISSION OF THE LANDLORD, A COPY OF WHICH MUST BE SUPPLIED TO THE BOARD. 4. WITHOUT HAVING ENTERED INTO AN AGREEMENT WITH OTHER OPERATORS ON A COMMON ROUTE AS CONTEMPLATED SECTION 88(2)(B) OF ACT 22 OF 2000, THE PICKING UP OR SETTING DOWN OF PASSENGERS ON SUCH ROUTE IS NOT PERMITTED. A COPY OF SUCH AGREEMENT MUST BE SUPPLIED TO THE BOARD. 5. AT RANKS, WHETHER ON STREET OR OFF STREET, ONLY THE TAXIS THAT CAN BE ACCOMMODATED IN THE DEMARCATED AREA MAY OCCUPY THE RANK. EXCESS VEHICLES MUST HOLD ELSEWHERE. 6. NO PICKING UP OR SETTING DOWN OF PASSENGERS PERMITTED ON ROUTE 5 ALONG THE WESTERN FREEWAY (N3) AND THE M13 EITHER WAY.
12.3	FROM APPROVED TAXI RANK UMLAZI STATION NORTH SIDE INTO SOKESIMBONE ROAD LEFT INTO KING DINGANE BORABORA TURN AROUND TO KING DINGANE, LEFT INTO SIBUSISO MDAKANE ROAD R1902 PICK N' DROP LEFT INTO MANGOSUTHU HIGH WAY PICK 'N DROP LEFT INTO PRINCE MSHIYENI MEMORIAL HOSPITAL, BACK TO MANGOSUTHU HIGHWAY, LEFT INTO R102, RIGHT INTO M4, LEFT INTO MOORE ROAD RIGHT INTO WARWICK AVENUE, TURN RIGHT TO WEST STREET DROP PASSENGERS ALONG WEST STREET RIGHT INTO POINT ROAD RIGHT INTO FISHER STREET, RIGHT INTO SHEPSTONE STREET, LEFT INTO PINE STREET, RIGHT INTO FIELD STREET, LEFT INTO QUEEN STREET TAXI RANK AND PROCEED TO QUEEN STREET RANK. OR FROM QUEEN STREET, RIGHT INTO RUSSELL STREET, LEFT INTO LEOPOLD STREET, LEFT INTO MARKET ROAD, INTO THE SERVICE ROAD BEHIND THE ENGLISH MARKET, AND PROCEED TO THE TAXI RANK. RETURN FROM QUEEN STREET TAXI RANK, RIGHT INTO RUSSELL STREET, LEFT INTO LEOPOLD STREET, LEFT INTO MARKET ROAD, INTO WILLIAMS ROAD, LEFT INTO MOORE ROAD, INTO INKOSI ALBERT LUTHULI FREEWAY (M4), AND PROCEED TO UMLAZI ALONG THE FORWARD ROUTE IN REVERSE. FROM WARWICK AVENUE TAXI RANK, LEFT INTO WEST STREET, RIGHT INTO WILLIAMS ROAD, LEFT INTO MOORE ROAD, INTO INKOSI ALBERT LUTHULI FREEWAY (M4), AND PROCEED TO UMLAZI ALONG THE FORWARD ROUTE IN REVERSE NB: NO PICKING UP OF PASSENGERS IN THE CBD ON THE INWARD JOURNEY AND NO DROPPING OFF ON THE OUTWARD JOURNEY.



transport

Department:
Transport
Province of KwaZulu-Natal

GAZETTE

LGKZNG23-2018-SEP

REGION: ALL

12.4	<p>FROM APPROVED TAXI RANK UMLAZI STATION NORTH SIDE SOKESIMBONE ROAD, LEFT INTO KING DINGANE, BORABORA TURN TO KING DINGANE INTO SIBUSISO MDAKANE ROAD BECOMING ROAD R1902, PICK 'N DROP, JOINING SOUTH COAST ROAD, EDWIN SWALES VC DRIVE, M7 RIGHT INTO SARNIA ROAD PASS ROSSBURGH, RIGHT TURN UMBILO ROAD RIGHT TURN GALE STREET TURN RIGHT INTO DALTON ROAD TO APPROVED TAXI STOP IN DALTON ROAD.</p> <p>RETURN.</p> <p>FROM DALTON ROAD, TURN RIGHT INTO WILLIAMS ROAD, INTO SYDNEY ROAD, INTO SARNIA, UMBILO ROAD, INTO EDWIN SWALES VC DRIVE (M7), RIGHT INTO SOUTH COAST ROAD, INTO MANGOSUTHU HIGHWAY (M30), RIGHT INTO ROAD 1902 INTO SIBUSISO MDAKANE AND PROCEED AS PER FORWARD ROUTE IN REVERSE TO UMLAZI TAXI RANK AT UMLAZI STATION NORTH SIDE.</p>
12.5	<p>FROM APPROVED TAXI RANK UMLAZI STATION NORTH SIDE SOKESIMBONE ROAD TURN LEFT KING DINGANE, BORABORA ROAD TURN AROUND BACK INTO KING DINGANE LEFT INTO SIBUSISO MDAKANE ROAD BECOMING ROAD R1902 PICK 'N DROP, TURN LEFT INTO PRINCE MCWAHYENZI AND TURN LEFT INTO ISIPINGO OLD MAIN ROAD, TURN RIGHT INTO RANA ROAD, TURN RIGHT INTO R102 TURN LEFT INTO PROSPECTION INDUSTRIAL AREA, PICK - UP AND SET DOWN AND RETURN TO UMLAZI NORTH TAXI RANK ALONG THE SAME ROUTE IN REVERSE.</p>
12.6	<p>FROM APPROVED TAXI RANK UMLAZI STATION NORTH SIDE SOKESIMBONE TURN LEFT KING DINGANE BORABORA TURN AROUND BACK TO KING DINGANE LEFT SIBUSISO MDAKANE ROAD BECOMING ROAD R1902 PICK 'N DROP TURN LEFT MANGOSUTHU HIGHWAY PICK 'N DROP PRINCE MSHIYENI MEMORIAL HOSPITAL TURN LEFT TO R102 UMBILO ROAD, BEREA ROAD AND PROCEED INTO AND ALONG THE WESTERN FREEWAY (N3) TURN LEFT INTO M13 AND TURN LEFT INTO RICHMOND ROAD, TURN RIGHT INTO ALEXANDRA ROAD, CLARK ROAD RIGHT INTO MOSS ROAD RIGHT INTO ALEXANDRA ROAD TO APPROVED TAXI STOP IN SWANFIELD ROAD, WESTMED, AND RETURN ALONG THE SAME ROUTE TO UMLAZI NORTH TAXI RANK IN REVERSE.</p>



transport

Department:
Transport
Province of KwaZulu-Natal

GAZETTE

LGKZNG23-2018-SEP

REGION: ALL

1) Application Number: APP0103000	2) Gazette Number: LGKZNG23-2018-SEP
3) Applicant: <input type="checkbox"/> BHUDLENI TRADING CC ID NO. 2009/049691/23 Association: UMLAZI NORTH TAXI OWNERS ASSOCIATION	4) Applicant Address: 02 BARBET ROAD YELLOWWOOD PARK DURBAN KWA-ZULU NATAL 4001
5) Existing Licence Holder: S NGCOBO ID NO. 8009025445084	6) Existing Licence Holder Address: 2 BARBET ROAD YELLOWWOOD DURBAN KWA-ZULU NATAL 4000
7) Type of application: NORMAL TRANSFER	8) Operating Licence Number: LGKZN1203000539
9) Vehicle Type: MINIBUS	10) 1 X 15 (SEATED) + 0 (STANDING)
11) Region: NINGIZMU 2	
12.1	FROM APPROVED TAXI RANK UMLAZI STATION NORTH SIDE ALONG SOKESIMBONE ROAD, TURN LEFT INTO KING DINGANE LEFT INTO SIBUSISO MDAKANE ROAD BECOMING ROAD R1902, PICK AND 'DROP', TURN LEFT INTO PRINCE MCWAYIZENI AND TURN LEFT INTO ISIPINGO OLD MAIN ROAD LEFT TO APPROVED TAXI RANK AT ALEXANDRA ROAD, LEFT INTO CHURCH LANE, TURN RIGHT INTO NWABI ROAD BACK TO ISIPINGO OLD MAIN ROAD AND PROCEED TO UMLAZI TAXI RANK ALONG THE SAME ROUTE IN REVERSE.
12.2	CONDITIONS 1. ALL PASSENGERS WILL BE PICKED UP AND DROPPED OFF IN AREAS DESIGNATED BY THE MUNICIPALITY FOR SUCH PURPOSES. 2. NO PICK UP OF PASSENGERS WILL BE EFFECTED IN AREAS WHICH DO NOT FALL UNDER THE JURISDICTION OF THE ASSOCIATION SAVE PASSENGERS WHO ARE BEING CONVEYED DIRECTLY TO THE STARTING POINT. 3. ENTRY OR RANKING ON PRIVATE PROPERTY IS NOT PERMITTED WITHOUT THE WRITTEN PERMISSION OF THE LANDLORD, A COPY OF WHICH MUST BE SUPPLIED TO THE BOARD. 4. WITHOUT HAVING ENTERED INTO AN AGREEMENT WITH OTHER OPERATORS ON A COMMON ROUTE AS CONTEMPLATED SECTION 88(2)(B) OF ACT 22 OF 2000, THE PICKING UP OR SETTING DOWN OF PASSENGERS ON SUCH ROUTE IS NOT PERMITTED. A COPY OF SUCH AGREEMENT MUST BE SUPPLIED TO THE BOARD. 5. AT RANKS, WHETHER ON STREET OR OFF STREET, ONLY THE TAXIS THAT CAN BE ACCOMMODATED IN THE DEMARCATED AREA MAY OCCUPY THE RANK. EXCESS VEHICLES MUST HOLD ELSEWHERE. 6. NO PICKING UP OR SETTING DOWN OF PASSENGERS PERMITTED ON ROUTE 5 ALONG THE WESTERN FREEWAY (N3) AND THE M13 EITHER WAY.
12.3	FROM APPROVED TAXI RANK UMLAZI STATION NORTH SIDE INTO SOKESIMBONE ROAD LEFT INTO KING DINGANE BORABORA TURN AROUND TO KING DINGANE, LEFT INTO SIBUSISO MDAKANE ROAD R1902 PICK N' DROP LEFT INTO MANGOSUTHU HIGH WAY PICK 'N DROP LEFT INTO PRINCE MSHIYENI MEMORIAL HOSPITAL, BACK TO MANGOSUTHU HIGHWAY, LEFT INTO R102, RIGHT INTO M4, LEFT INTO MOORE ROAD RIGHT INTO WARWICK AVENUE, TURN RIGHT TO WEST STREET DROP PASSENGERS ALONG WEST STREET RIGHT INTO POINT ROAD RIGHT INTO FISHER STREET, RIGHT INTO SHEPSTONE STREET, LEFT INTO PINE STREET, RIGHT INTO FIELD STREET, LEFT INTO QUEEN STREET TAXI RANK AND PROCEED TO QUEEN STREET RANK. OR FROM QUEEN STREET, RIGHT INTO RUSSELL STREET, LEFT INTO LEOPOLD STREET, LEFT INTO MARKET ROAD, INTO THE SERVICE ROAD BEHIND THE ENGLISH MARKET, AND PROCEED TO THE TAXI RANK. RETURN FROM QUEEN STREET TAXI RANK, RIGHT INTO RUSSELL STREET, LEFT INTO LEOPOLD STREET, LEFT INTO MARKET ROAD, INTO WILLIAMS ROAD, LEFT INTO MOORE ROAD, INTO INKOSI ALBERT LUTHULI FREEWAY (M4), AND PROCEED TO UMLAZI ALONG THE FORWARD ROUTE IN REVERSE. FROM WARWICK AVENUE TAXI RANK, LEFT INTO WEST STREET, RIGHT INTO WILLIAMS ROAD, LEFT INTO MOORE ROAD, INTO INKOSI ALBERT LUTHULI FREEWAY (M4), AND PROCEED TO UMLAZI ALONG THE FORWARD ROUTE IN REVERSE NB: NO PICKING UP OF PASSENGERS IN THE CBD ON THE INWARD JOURNEY AND NO DROPPING OFF ON THE OUTWARD JOURNEY.



transport

Department:
Transport
Province of KwaZulu-Natal

GAZETTE

LGKZNG23-2018-SEP

REGION: ALL

12.4	<p>FROM APPROVED TAXI RANK UMLAZI STATION NORTH SIDE SOKESIMBONE ROAD, LEFT INTO KING DINGANE, BORABORA TURN TO KING DINGANE INTO SIBUSISO MDAKANE ROAD BECOMING ROAD R1902, PICK 'N DROP, JOINING SOUTH COAST ROAD, EDWIN SWALES VC DRIVE, M7 RIGHT INTO SARNIA ROAD PASS ROSSBURGH, RIGHT TURN UMBILO ROAD RIGHT TURN GALE STREET TURN RIGHT INTO DALTON ROAD TO APPROVED TAXI STOP IN DALTON ROAD.</p> <p>RETURN.</p> <p>FROM DALTON ROAD, TURN RIGHT INTO WILLIAMS ROAD, INTO SYDNEY ROAD, INTO SARNIA, UMBILO ROAD, INTO EDWIN SWALES VC DRIVE (M7), RIGHT INTO SOUTH COAST ROAD, INTO MANGOSUTHU HIGHWAY (M30), RIGHT INTO ROAD 1902 INTO SIBUSISO MDAKANE AND PROCEED AS PER FORWARD ROUTE IN REVERSE TO UMLAZI TAXI RANK AT UMLAZI STATION NORTH SIDE.</p>
12.5	<p>FROM APPROVED TAXI RANK UMLAZI STATION NORTH SIDE SOKESIMBONE ROAD TURN LEFT KING DINGANE, BORABORA ROAD TURN AROUND BACK INTO KING DINGANE LEFT INTO SIBUSISO MDAKANE ROAD BECOMING ROAD R1902 PICK 'N DROP, TURN LEFT INTO PRINCE MCWAHYENZI AND TURN LEFT INTO ISIPINGO OLD MAIN ROAD, TURN RIGHT INTO RANA ROAD, TURN RIGHT INTO R102 TURN LEFT INTO PROSPECTION INDUSTRIAL AREA, PICK - UP AND SET DOWN AND RETURN TO UMLAZI NORTH TAXI RANK ALONG THE SAME ROUTE IN REVERSE.</p>
12.6	<p>FROM APPROVED TAXI RANK UMLAZI STATION NORTH SIDE SOKESIMBONE TURN LEFT KING DINGANE BORABORA TURN AROUND BACK TO KING DINGANE LEFT SIBUSISO MDAKANE ROAD BECOMING ROAD R1902 PICK 'N DROP TURN LEFT MANGOSUTHU HIGHWAY PICK 'N DROP PRINCE MSHIYENI MEMORIAL HOSPITAL TURN LEFT TO R102 UMBILO ROAD, BEREA ROAD AND PROCEED INTO AND ALONG THE WESTERN FREEWAY (N3) TURN LEFT INTO M13 AND TURN LEFT INTO RICHMOND ROAD, TURN RIGHT INTO ALEXANDRA ROAD, CLARK ROAD RIGHT INTO MOSS ROAD RIGHT INTO ALEXANDRA ROAD TO APPROVED TAXI STOP IN SWANFIELD ROAD, WESTMED, AND RETURN ALONG THE SAME ROUTE TO UMLAZI NORTH TAXI RANK IN REVERSE.</p>



transport

Department:
Transport
Province of KwaZulu-Natal

GAZETTE

LGKZNG23-2018-SEP

REGION: ALL

1) Application Number: APP0103001	2) Gazette Number: LGKZNG23-2018-SEP
3) Applicant: <input type="checkbox"/> BHUDLENI TRADING CC ID NO. 2009/049691/23 Association: UMLAZI NORTH TAXI OWNERS ASSOCIATION	4) Applicant Address: P O BOX 70488 OVERPORT KWAZULU NATAL 4067
5) Existing Licence Holder: S NGCOBO ID NO. 8009025445084	6) Existing Licence Holder Address: 2 BARBET ROAD YELLOWWOOD DURBAN KWA-ZULU NATAL 4000
7) Type of application: NORMAL TRANSFER	8) Operating Licence Number: LGKZN1203000538
9) Vehicle Type: MINIBUS	10) 1 X 15 (SEATED) + 0 (STANDING)
11) Region: NINGIZMU 2	
12.1	FROM APPROVED TAXI RANK UMLAZI STATION NORTH SIDE ALONG SOKESIMBONE ROAD, TURN LEFT INTO KING DINGANE LEFT INTO SIBUSISO MDAKANE ROAD BECOMING ROAD R1902, PICK AND 'DROP', TURN LEFT INTO PRINCE MCWAYIZENI AND TURN LEFT INTO ISIPINGO OLD MAIN ROAD LEFT TO APPROVED TAXI RANK AT ALEXANDRA ROAD, LEFT INTO CHURCH LANE, TURN RIGHT INTO NWABI ROAD BACK TO ISIPINGO OLD MAIN ROAD AND PROCEED TO UMLAZI TAXI RANK ALONG THE SAME ROUTE IN REVERSE.
12.2	CHARTER SERVICE FROM UMLAZI NORTH TAXI RANK TO POINTS WITHIN THE PROVINCE OF KWAZULU NATAL AND RETURN. (NB ONLY FOR INDEFINITE PERMITS / OL)
12.3	CONDITIONS 1. ALL PASSENGERS WILL BE PICKED UP AND DROPPED OFF IN AREAS DESIGNATED BY THE MUNICIPALITY FOR SUCH PURPOSES. 2. NO PICK UP OF PASSENGERS WILL BE EFFECTED IN AREAS WHICH DO NOT FALL UNDER THE JURISDICTION OF THE ASSOCIATION SAVE PASSENGERS WHO ARE BEING CONVEYED DIRECTLY TO THE STARTING POINT. 3. ENTRY OR RANKING ON PRIVATE PROPERTY IS NOT PERMITTED WITHOUT THE WRITTEN PERMISSION OF THE LANDLORD, A COPY OF WHICH MUST BE SUPPLIED TO THE BOARD. 4. WITHOUT HAVING ENTERED INTO AN AGREEMENT WITH OTHER OPERATORS ON A COMMON ROUTE AS CONTEMPLATED SECTION 88(2)(B) OF ACT 22 OF 2000, THE PICKING UP OR SETTING DOWN OF PASSENGERS ON SUCH ROUTE IS NOT PERMITTED. A COPY OF SUCH AGREEMENT MUST BE SUPPLIED TO THE BOARD. 5. AT RANKS, WHETHER ON STREET OR OFF STREET, ONLY THE TAXIS THAT CAN BE ACCOMMODATED IN THE DEMARCATED AREA MAY OCCUPY THE RANK. EXCESS VEHICLES MUST HOLD ELSEWHERE. 6. NO PICKING UP OR SETTING DOWN OF PASSENGERS PERMITTED ON ROUTE 5 ALONG THE WESTERN FREEWAY (N3) AND THE M13 EITHER WAY.
12.4	FROM APPROVED TAXI RANK UMLAZI STATION NORTH SIDE SOKESIMBONE ROAD TURN LEFT KING DINGANE, BORABORA ROAD TURN AROUND BACK INTO KING DINGANE LEFT INTO SIBUSISO MDAKANE ROAD BECOMING ROAD R1902 PICK 'N DROP, TURN LEFT INTO PRINCE MCWAHYENZI AND TURN LEFT INTO ISIPINGO OLD MAIN ROAD, TURN RIGHT INTO RANA ROAD, TURN RIGHT INTO R102 TURN LEFT INTO PROSPECTION INDUSTRIAL AREA, PICK - UP AND SET DOWN AND RETURN TO UMLAZI NORTH TAXI RANK ALONG THE SAME ROUTE IN REVERSE.



transport

Department:
Transport
Province of KwaZulu-Natal

GAZETTE

LGKZNG23-2018-SEP

REGION: ALL

1) Application Number: APP0103003	2) Gazette Number: LGKZNG23-2018-SEP
3) Applicant: <input type="checkbox"/> BHUDLENI TRADING CC ID NO. 2009/049691/23 Association: UMLAZI NORTH TAXI OWNERS ASSOCIATION	4) Applicant Address: P O BOX 70488 OVERPORT KWAZULU NATAL 4067
5) Existing Licence Holder: S NGCOBO ID NO. 8009025445084	6) Existing Licence Holder Address: 2 BARBET ROAD YELLOWWOOD DURBAN KWA-ZULU NATAL 4000
7) Type of application: NORMAL TRANSFER	8) Operating Licence Number: LGKZN1203000921
9) Vehicle Type: MINIBUS	10) 1 X 15 (SEATED) + 0 (STANDING)
11) Region: NINGIZMU 2	
12.1	FROM APPROVED TAXI RANK UMLAZI STATION NORTH SIDE ALONG SOKESIMBONE ROAD, TURN LEFT INTO KING DINGANE LEFT INTO SIBUSISO MDAKANE ROAD BECOMING ROAD R1902, PICK AND 'DROP', TURN LEFT INTO PRINCE MCWAYIZENI AND TURN LEFT INTO ISIPINGO OLD MAIN ROAD LEFT TO APPROVED TAXI RANK AT ALEXANDRA ROAD, LEFT INTO CHURCH LANE, TURN RIGHT INTO NWABI ROAD BACK TO ISIPINGO OLD MAIN ROAD AND PROCEED TO UMLAZI TAXI RANK ALONG THE SAME ROUTE IN REVERSE.
12.2	CONDITIONS 1. ALL PASSENGERS WILL BE PICKED UP AND DROPPED OFF IN AREAS DESIGNATED BY THE MUNICIPALITY FOR SUCH PURPOSES. 2. NO PICK UP OF PASSENGERS WILL BE EFFECTED IN AREAS WHICH DO NOT FALL UNDER THE JURISDICTION OF THE ASSOCIATION SAVE PASSENGERS WHO ARE BEING CONVEYED DIRECTLY TO THE STARTING POINT. 3. ENTRY OR RANKING ON PRIVATE PROPERTY IS NOT PERMITTED WITHOUT THE WRITTEN PERMISSION OF THE LANDLORD, A COPY OF WHICH MUST BE SUPPLIED TO THE BOARD. 4. WITHOUT HAVING ENTERED INTO AN AGREEMENT WITH OTHER OPERATORS ON A COMMON ROUTE AS CONTEMPLATED SECTION 88(2)(B) OF ACT 22 OF 2000, THE PICKING UP OR SETTING DOWN OF PASSENGERS ON SUCH ROUTE IS NOT PERMITTED. A COPY OF SUCH AGREEMENT MUST BE SUPPLIED TO THE BOARD. 5. AT RANKS, WHETHER ON STREET OR OFF STREET, ONLY THE TAXIS THAT CAN BE ACCOMMODATED IN THE DEMARCATED AREA MAY OCCUPY THE RANK. EXCESS VEHICLES MUST HOLD ELSEWHERE. 6. NO PICKING UP OR SETTING DOWN OF PASSENGERS PERMITTED ON ROUTE 5 ALONG THE WESTERN FREEWAY (N3) AND THE M13 EITHER WAY.
12.3	FROM APPROVED TAXI RANK UMLAZI STATION NORTH SIDE INTO SOKESIMBONE ROAD LEFT INTO KING DINGANE BORABORA TURN AROUND TO KING DINGANE, LEFT INTO SIBUSISO MDAKANE ROAD R1902 PICK 'N' DROP LEFT INTO MANGOSUTHU HIGH WAY PICK 'N' DROP LEFT INTO PRINCE MSHIYENI MEMORIAL HOSPITAL, BACK TO MANGOSUTHU HIGHWAY, LEFT INTO R102, RIGHT INTO M4, LEFT INTO MOORE ROAD RIGHT INTO WARWICK AVENUE, TURN RIGHT TO WEST STREET DROP PASSENGERS ALONG WEST STREET RIGHT INTO POINT ROAD RIGHT INTO FISHER STREET, RIGHT INTO SHEPSTONE STREET, LEFT INTO PINE STREET, RIGHT INTO FIELD STREET, LEFT INTO QUEEN STREET TAXI RANK AND PROCEED TO QUEEN STREET RANK. OR FROM QUEEN STREET, RIGHT INTO RUSSELL STREET, LEFT INTO LEOPOLD STREET, LEFT INTO MARKET ROAD, INTO THE SERVICE ROAD BEHIND THE ENGLISH MARKET, AND PROCEED TO THE TAXI RANK. RETURN FROM QUEEN STREET TAXI RANK, RIGHT INTO RUSSELL STREET, LEFT INTO LEOPOLD STREET, LEFT INTO MARKET ROAD, INTO WILLIAMS ROAD, LEFT INTO MOORE ROAD, INTO INKOSI ALBERT LUTHULI FREEWAY (M4), AND PROCEED TO UMLAZI ALONG THE FORWARD ROUTE IN REVERSE. FROM WARWICK AVENUE TAXI RANK, LEFT INTO WEST STREET, RIGHT INTO WILLIAMS ROAD, LEFT INTO MOORE ROAD, INTO INKOSI ALBERT LUTHULI FREEWAY (M4), AND PROCEED TO UMLAZI ALONG THE FORWARD ROUTE IN REVERSE NB: NO PICKING UP OF PASSENGERS IN THE CBD ON THE INWARD JOURNEY AND NO DROPPING OFF ON THE OUTWARD JOURNEY.



transport

Department:
Transport
Province of KwaZulu-Natal

GAZETTE

LGKZNG23-2018-SEP

REGION: ALL

12.4	<p>FROM APPROVED TAXI RANK UMLAZI STATION NORTH SIDE SOKESIMBONE ROAD, LEFT INTO KING DINGANE, BORABORA TURN TO KING DINGANE INTO SIBUSISO MDAKANE ROAD BECOMING ROAD R1902, PICK 'N DROP, JOINING SOUTH COAST ROAD, EDWIN SWALES VC DRIVE, M7 RIGHT INTO SARNIA ROAD PASS ROSSBURGH, RIGHT TURN UMBILO ROAD RIGHT TURN GALE STREET TURN RIGHT INTO DALTON ROAD TO APPROVED TAXI STOP IN DALTON ROAD.</p> <p>RETURN.</p> <p>FROM DALTON ROAD, TURN RIGHT INTO WILLIAMS ROAD, INTO SYDNEY ROAD, INTO SARNIA, UMBILO ROAD, INTO EDWIN SWALES VC DRIVE (M7), RIGHT INTO SOUTH COAST ROAD, INTO MANGOSUTHU HIGHWAY (M30), RIGHT INTO ROAD 1902 INTO SIBUSISO MDAKANE AND PROCEED AS PER FORWARD ROUTE IN REVERSE TO UMLAZI TAXI RANK AT UMLAZI STATION NORTH SIDE.</p>
12.5	<p>FROM APPROVED TAXI RANK UMLAZI STATION NORTH SIDE SOKESIMBONE ROAD TURN LEFT KING DINGANE, BORABORA ROAD TURN AROUND BACK INTO KING DINGANE LEFT INTO SIBUSISO MDAKANE ROAD BECOMING ROAD R1902 PICK 'N DROP, TURN LEFT INTO PRINCE MCWAHYENZI AND TURN LEFT INTO ISIPINGO OLD MAIN ROAD, TURN RIGHT INTO RANA ROAD, TURN RIGHT INTO R102 TURN LEFT INTO PROSPECTION INDUSTRIAL AREA, PICK - UP AND SET DOWN AND RETURN TO UMLAZI NORTH TAXI RANK ALONG THE SAME ROUTE IN REVERSE.</p>
12.6	<p>FROM APPROVED TAXI RANK UMLAZI STATION NORTH SIDE SOKESIMBONE TURN LEFT KING DINGANE BORABORA TURN AROUND BACK TO KING DINGANE LEFT SIBUSISO MDAKANE ROAD BECOMING ROAD R1902 PICK 'N DROP TURN LEFT MANGOSUTHU HIGHWAY PICK 'N DROP PRINCE MSHIYENI MEMORIAL HOSPITAL TURN LEFT TO R102 UMBILO ROAD, BEREA ROAD AND PROCEED INTO AND ALONG THE WESTERN FREEWAY (N3) TURN LEFT INTO M13 AND TURN LEFT INTO RICHMOND ROAD, TURN RIGHT INTO ALEXANDRA ROAD, CLARK ROAD RIGHT INTO MOSS ROAD RIGHT INTO ALEXANDRA ROAD TO APPROVED TAXI STOP IN SWANFIELD ROAD, WESTMED, AND RETURN ALONG THE SAME ROUTE TO UMLAZI NORTH TAXI RANK IN REVERSE.</p>



transport

Department:
Transport
Province of KwaZulu-Natal

GAZETTE

LGKZNG23-2018-SEP

REGION: ALL

1) Application Number: APP0103004	2) Gazette Number: LGKZNG23-2018-SEP
3) Applicant: <input type="checkbox"/> BHUDLENI TRADING CC ID NO. 2009/049691/23 Association: UMLAZI NORTH TAXI OWNERS ASSOCIATION	4) Applicant Address: P O BOX 70488 OVERPORT KWAZULU NATAL 4067
5) Existing Licence Holder: S NGCOBO ID NO. 8009025445084	6) Existing Licence Holder Address: 2 BARBET ROAD YELLOWWOOD DURBAN KWA-ZULU NATAL 4000
7) Type of application: NORMAL TRANSFER	8) Operating Licence Number: LGKZN1203000122
9) Vehicle Type: MINIBUS	10) 1 X 15 (SEATED) + 0 (STANDING)
11) Region: NINGIZMU 2	
12.1	FROM APPROVED TAXI RANK UMLAZI STATION NORTH SIDE ALONG SOKESIMBONE ROAD, TURN LEFT INTO KING DINGANE LEFT INTO SIBUSISO MDAKANE ROAD BECOMING ROAD R1902, PICK AND 'DROP', TURN LEFT INTO PRINCE MCWAYIZENI AND TURN LEFT INTO ISIPINGO OLD MAIN ROAD LEFT TO APPROVED TAXI RANK AT ALEXANDRA ROAD, LEFT INTO CHURCH LANE, TURN RIGHT INTO NWABI ROAD BACK TO ISIPINGO OLD MAIN ROAD AND PROCEED TO UMLAZI TAXI RANK ALONG THE SAME ROUTE IN REVERSE.
12.2	CONDITIONS 1. ALL PASSENGERS WILL BE PICKED UP AND DROPPED OFF IN AREAS DESIGNATED BY THE MUNICIPALITY FOR SUCH PURPOSES. 2. NO PICK UP OF PASSENGERS WILL BE EFFECTED IN AREAS WHICH DO NOT FALL UNDER THE JURISDICTION OF THE ASSOCIATION SAVE PASSENGERS WHO ARE BEING CONVEYED DIRECTLY TO THE STARTING POINT. 3. ENTRY OR RANKING ON PRIVATE PROPERTY IS NOT PERMITTED WITHOUT THE WRITTEN PERMISSION OF THE LANDLORD, A COPY OF WHICH MUST BE SUPPLIED TO THE BOARD. 4. WITHOUT HAVING ENTERED INTO AN AGREEMENT WITH OTHER OPERATORS ON A COMMON ROUTE AS CONTEMPLATED SECTION 88(2)(B) OF ACT 22 OF 2000, THE PICKING UP OR SETTING DOWN OF PASSENGERS ON SUCH ROUTE IS NOT PERMITTED. A COPY OF SUCH AGREEMENT MUST BE SUPPLIED TO THE BOARD. 5. AT RANKS, WHETHER ON STREET OR OFF STREET, ONLY THE TAXIS THAT CAN BE ACCOMMODATED IN THE DEMARCATED AREA MAY OCCUPY THE RANK. EXCESS VEHICLES MUST HOLD ELSEWHERE. 6. NO PICKING UP OR SETTING DOWN OF PASSENGERS PERMITTED ON ROUTE 5 ALONG THE WESTERN FREEWAY (N3) AND THE M13 EITHER WAY.
12.3	FROM APPROVED TAXI RANK UMLAZI STATION NORTH SIDE INTO SOKESIMBONE ROAD LEFT INTO KING DINGANE BORABORA TURN AROUND TO KING DINGANE, LEFT INTO SIBUSISO MDAKANE ROAD R1902 PICK 'N' DROP LEFT INTO MANGOSUTHU HIGH WAY PICK 'N' DROP LEFT INTO PRINCE MSHIYENI MEMORIAL HOSPITAL, BACK TO MANGOSUTHU HIGHWAY, LEFT INTO R102, RIGHT INTO M4, LEFT INTO MOORE ROAD RIGHT INTO WARWICK AVENUE, TURN RIGHT TO WEST STREET DROP PASSENGERS ALONG WEST STREET RIGHT INTO POINT ROAD RIGHT INTO FISHER STREET, RIGHT INTO SHEPSTONE STREET, LEFT INTO PINE STREET, RIGHT INTO FIELD STREET, LEFT INTO QUEEN STREET TAXI RANK AND PROCEED TO QUEEN STREET RANK. OR FROM QUEEN STREET, RIGHT INTO RUSSELL STREET, LEFT INTO LEOPOLD STREET, LEFT INTO MARKET ROAD, INTO THE SERVICE ROAD BEHIND THE ENGLISH MARKET, AND PROCEED TO THE TAXI RANK. RETURN FROM QUEEN STREET TAXI RANK, RIGHT INTO RUSSELL STREET, LEFT INTO LEOPOLD STREET, LEFT INTO MARKET ROAD, INTO WILLIAMS ROAD, LEFT INTO MOORE ROAD, INTO INKOSI ALBERT LUTHULI FREEWAY (M4), AND PROCEED TO UMLAZI ALONG THE FORWARD ROUTE IN REVERSE. FROM WARWICK AVENUE TAXI RANK, LEFT INTO WEST STREET, RIGHT INTO WILLIAMS ROAD, LEFT INTO MOORE ROAD, INTO INKOSI ALBERT LUTHULI FREEWAY (M4), AND PROCEED TO UMLAZI ALONG THE FORWARD ROUTE IN REVERSE NB: NO PICKING UP OF PASSENGERS IN THE CBD ON THE INWARD JOURNEY AND NO DROPPING OFF ON THE OUTWARD JOURNEY.



transport

Department:
Transport
Province of KwaZulu-Natal

GAZETTE

LGKZNG23-2018-SEP

REGION: ALL

12.4	<p>FROM APPROVED TAXI RANK UMLAZI STATION NORTH SIDE SOKESIMBONE ROAD, LEFT INTO KING DINGANE, BORABORA TURN TO KING DINGANE INTO SIBUSISO MDAKANE ROAD BECOMING ROAD R1902, PICK 'N DROP, JOINING SOUTH COAST ROAD, EDWIN SWALES VC DRIVE, M7 RIGHT INTO SARNIA ROAD PASS ROSSBURGH, RIGHT TURN UMBILO ROAD RIGHT TURN GALE STREET TURN RIGHT INTO DALTON ROAD TO APPROVED TAXI STOP IN DALTON ROAD.</p> <p>RETURN.</p> <p>FROM DALTON ROAD, TURN RIGHT INTO WILLIAMS ROAD, INTO SYDNEY ROAD, INTO SARNIA, UMBILO ROAD, INTO EDWIN SWALES VC DRIVE (M7), RIGHT INTO SOUTH COAST ROAD, INTO MANGOSUTHU HIGHWAY (M30), RIGHT INTO ROAD 1902 INTO SIBUSISO MDAKANE AND PROCEED AS PER FORWARD ROUTE IN REVERSE TO UMLAZI TAXI RANK AT UMLAZI STATION NORTH SIDE.</p>
12.5	<p>FROM APPROVED TAXI RANK UMLAZI STATION NORTH SIDE SOKESIMBONE ROAD TURN LEFT KING DINGANE, BORABORA ROAD TURN AROUND BACK INTO KING DINGANE LEFT INTO SIBUSISO MDAKANE ROAD BECOMING ROAD R1902 PICK 'N DROP, TURN LEFT INTO PRINCE MCWAHYENZI AND TURN LEFT INTO ISIPINGO OLD MAIN ROAD, TURN RIGHT INTO RANA ROAD, TURN RIGHT INTO R102 TURN LEFT INTO PROSPECTION INDUSTRIAL AREA, PICK - UP AND SET DOWN AND RETURN TO UMLAZI NORTH TAXI RANK ALONG THE SAME ROUTE IN REVERSE.</p>
12.6	<p>FROM APPROVED TAXI RANK UMLAZI STATION NORTH SIDE SOKESIMBONE TURN LEFT KING DINGANE BORABORA TURN AROUND BACK TO KING DINGANE LEFT SIBUSISO MDAKANE ROAD BECOMING ROAD R1902 PICK 'N DROP TURN LEFT MANGOSUTHU HIGHWAY PICK 'N DROP PRINCE MSHIYENI MEMORIAL HOSPITAL TURN LEFT TO R102 UMBILO ROAD, BEREA ROAD AND PROCEED INTO AND ALONG THE WESTERN FREEWAY (N3) TURN LEFT INTO M13 AND TURN LEFT INTO RICHMOND ROAD, TURN RIGHT INTO ALEXANDRA ROAD, CLARK ROAD RIGHT INTO MOSS ROAD RIGHT INTO ALEXANDRA ROAD TO APPROVED TAXI STOP IN SWANFIELD ROAD, WESTMED, AND RETURN ALONG THE SAME ROUTE TO UMLAZI NORTH TAXI RANK IN REVERSE.</p>



transport

Department:
Transport
Province of KwaZulu-Natal

GAZETTE

LGKZNG23-2018-SEP

REGION: ALL

1) Application Number: APP0103013	2) Gazette Number: LGKZNG23-2018-SEP
3) Applicant: LT MKHWANAZI ID NO. 9312295815088 Association: DUKUDUKU TAXI ASSOCIATION	4) Applicant Address: PO BOX 9684 ST LUCIA 3969
5) Existing Licence Holder: E DLAMINI ID NO. 5906235666081	6) Existing Licence Holder Address: P O BOX 9684 ST LUCIA KWA-ZULU NATAL 3936
7) Type of application: NORMAL TRANSFER	8) Operating Licence Number: LGKZN0603000593
9) Vehicle Type: MINIBUS	10) 1 X 12 (SEATED) + 0 (STANDING)
11) Region: UMKHANYAKUDE	
12.1	FROM KWANKUZI PICK UP AND DROP OFF AT KWANKUNZI, KWAMTHEMBU, KHIPHINKUNZI SCHOOL KWAGAZU, KWATHEMBA AND TURN LEFT INTO R618, NTOKOZWENI, GAWUZA, B86, E22, ENYAMAZANENI, MGQWABAGQWABENI, E19, CHECKERS, ECROSINI, NATAL TIMBER, SAFCOL, 121, KWALAHLUMLENZE, NORDALE THEN INTO MTUBATUBA TAXI RANK AND RETURN ALONG THE FORWARD ROUTE IN REVERSE
12.2	DEPART FROM DUKUDUKU NORTH (KHULA VILLAGE) PICK UP AND DROP OFF AT KWANTOMBELA, KWAMSIMANGO, KWHLUMIZINGWE, KWADUBE, KWAXABA, EDIBHENI, KWANKOSI, KWAMBOKAZI, KWASANGWENI, KWANGCULAZA, KWANTULI, AND KWAMKHWEBEZI. TURN LEFT INTO R618. DROP OFF AND PICK-UP AT KWAMKHWANAZI, WHITE CITY, NDONYANA, KWANDABA, KWASITHOLE, EPOWER, THAWULENI TO ST. LUCIA TAXI RANK AND RETURN THE FORWARD ROUTE IN REVERSE.
12.3	DEPART FROM DUKUDUKU NORTH (KHULA VILLAGE) PICK UP AND DROP OFF AT KWANTOMBELA, KWAMSIMANGO, KWHLUMIZINGWE, KWADUBE, KWAXABA, EDIBHENI, KWANKOSI, KWAMBOKAZI, KWASANGWENI, KWANGCULAZA, KWANTULI, KWAMKHWEBEZI. TURN LEFT INTO R618 THEN INTO KHAYELISHA, NTOKOZWENI, GAWUZA, B86,22, EZINYAMENI, EMAGWABABENI, E19, CHECKERS, MONZI CLINIC, FROM CLINIC TO DUKUDUKU, RE-SETTLEMENT AND BACK TO MONZI ROAD, TURN LEFT AT ESLANGENI AND RETURN THE FORWARD ROUTE IN REVERSE.



transport

Department:
Transport
Province of KwaZulu-Natal

GAZETTE

LGKZNG23-2018-SEP

REGION: ALL

1) Application Number: APP0103022	2) Gazette Number: LGKZNG23-2018-SEP
3) Applicant: MO HLABE ID NO. 6505135561084 Association: THUTHUKANI TAXI ASSOCIATION (HARDING)	4) Applicant Address: PO BOX 157 HARDING KWAZULU-NATAL 4680
5) Existing Licence Holder: NOT APPLICABLE ID NO. NOT APPLICABLE	6) Existing Licence Holder Address: NOT APPLICABLE
7) Type of application: NEW OPERATING LICENCE	8) Operating Licence Number: LGKZN1003000345
9) Vehicle Type: MINIBUS	10) 1 X 15 (SEATED) + 0 (STANDING)
11) Region: UGU-OGWINI	
12.1	<p>HARDING TAXI RANK TO DURBAN.</p> <p>APPROVED TAXI RANK IN HARDING , TURN LEFT TO FIELD STREET UPON REACHING THE INTERSECTION, TURN LEFT INTO LIVINGSTONE STREET UNTIL APPROACHING LIVINGSTONE / HAWKINS STREET INTERSECTION, TURN RIGHT INTO HAWKINS STREET LEADING TO N2. PROCEED ALONG N2 AND TURN TO THE RIGHT (EAST) PROCEED AND TURN LEFT INTO JOYNER ROAD, TURN LEFT INTO PROSPECTON ROAD, TURN RIGHT TO WILCOX ROAD, TURN RIGHT TO OLD MAIN ROAD (TE HUIS), TURN RIGHT TO MOBENI ROAD JOIN HIMALAYAS ROAD (PENDLEBURY ROAD), TO RANK 59A (OFFLOAD & LOAD), (SWINTON ROAD), PROCEED TO N2 UNTIL YOU JOIN SMITH STREET, WARWICK AVENUE, OLD DUTCH ROAD, CENTENARY UNTIL YOU JOIN SMITH STREET, WARWICK AVENUE, OLD DUTCH ROAD, CENTENARY UNTIL YOU REACH RANK B. OFFLOAD, LOAD AND RETURN ALONG THE FORWARD ROUTE IN REVERSE.</p>
12.2	<p>HARDING TAXI RANK TO IZINGOLWENI.</p> <p>FROM APPROVED TAXI RANK IN HARDING, TURN LEFT INTO FIELD STREET UPON REACHING THE INTERSECTION YOU TURN LEFT INTO LIVINGSTONE STREET UNTIL YOU APPROACH THE LIVINGSTONE / HAWKINS STREET INTERSECTION; TURN RIGHT INTO HAWKINS STREET LEADING TO N2. PROCEED ALONG N2 AND TURN TO THE RIGHT (EAST) PROCEED UNTIL YOU TURN TO THE RIGHT INTO APPROVED TAXI RANK IN IZINGOLWENI. OFFLOAD, LOAD AND RETURN ALONG THE FORWARD ROUTE IN REVERSE.</p>
12.3	<p>HARDING TAXI RANK TO PIETERMARITZBURG.</p> <p>FROM HARDING TAXI RANK, TURN LEFT TO FIELD STREET, UPON REACHING THE INTERSECTION, TURN LEFT INTO LIVINGSTONE STREET UNTIL APPROACHING THE LIVINGSTONE / HAWKINS STREET INTERSECTION AND TURN RIGHT INTO HAWKINS STREET LEADING TO N2. AT N2, TURN TO THE LEFT (WEST) PROCEED UNTIL TURNING RIGHT TO R56. PROCEED ALONG R56 AND PASS UMZIMKULU, IXOPO, RICHMOND, AND AT PIETERMARITZBURG EITHER TURN LEFT INTO COLLEGE ROAD OR TURN LEFT INTO COMMERCIAL ROAD UNTIL JOINING LONGMARKET STREET INTO APPROVED TAXI RANK IN PIETERMARITZBURG. OFFLOAD, LOAD AND RETURN ALONG THE FORWARD ROUTE IN REVERSE.</p> <p>ONLY DROP OFF AT MZIMKHULU, IXOPO AND RICHMOND.</p>
12.4	<p>HARDING TAXI RANK TO KOKSTAD.</p> <p>FROM APPROVED TAXI RANK IN HARDING TURN LEFT INTO FIELD STREET UPON REACHING THE INTERSECTION, TURN LEFT INTO LIVINGSTONE STREET UNTIL YOU APPROACH THE LIVINGSTONE / HAWKINS STREET INTERSECTION TURN RIGHT INTO HAWKINS STREET LEADING TO N2. PROCEED ALONG N2 AND TURN LEFT (WEST) JOIN R56 AND PROCEED INTO APPROVED TAXI RANK IN KOKSTAD TAXI RANK OFFLOAD, LOAD AND RETURN ALONG THE FORWARD ROUTE IN REVERSE.</p>



transport

Department:
Transport
Province of KwaZulu-Natal

GAZETTE

LGKZNG23-2018-SEP

REGION: ALL

12.5	<p>HARDING TAXI RANK TO EGUGWINI.</p> <p>FROM APPROVED TAXI RANK IN HARDING TURN LEFT TO FIELD STREET UPON REACHING THE INTERSECTION, TURN LEFT INTO LIVINGSTONE STREET UNTIL APPROACHING THE LIVINGSTONE / HAWKINS STREET INTERSECTION; TURN RIGHT INTO HAWKINS STREET LEADING TO N2. PROCEED ALONG N2 AND TURN TO THE RIGHT, PROCEED UNTIL YOU TURN TO THE LEFT TO UMZIMKULU ROAD AND PROCEED INTO APPROVED TAXI RANK IN GUGWINI. OFFLOAD, LOAD AND RETURN ALONG THE FORWARD ROUTE IN REVERSE.</p>
12.6	<p>HARDING TAXI RANK TO KWA MBOTHO.</p> <p>FROM APPROVED TAXI RANK IN HARDING TURN LEFT TO FIELD STREET UPON REACHING THE INTERSECTION TURN LEFT INTO LIVINGSTONE STREET UNTIL APPROACHING THE LIVINGSTONE / HAWKINS STREET INTERSECTION, TURN RIGHT INTO HAWKINS STREET LEADING TO N2. PROCEED ALONG N2 AND TURN RIGHT (EAST), PROCEED INTO APPROVED TAXI RANK IN KWAMBOTHO. OFFLOAD, LOAD AND RETURN ALONG THE FORWARD ROUTE IN REVERSE.</p>
12.7	<p>HARDING TAXI RANK TO NYUSWA.</p> <p>FROM APPROVED TAXI RANK IN HARDING TURN LEFT TO FIELD STREET UPON REACHING THE INTERSECTION, YOU TURN LEFT INTO LIVINGSTONE STREET UNTIL YOU APPROACH THE LIVINGSTONE / HAWKINS STREET INTERSECTION; TURN RIGHT INTO HAWKINS STREET LEADING TO N2. PROCEED ALONG N2 AND TURN RIGHT (EAST), PROCEED INTO APPROVED TAXI RANK IN NYUSWA. OFFLOAD, LOAD AND RETURN ALONG THE FORWARD ROUTE IN REVERSE.</p>
12.8	<p>HARDING TO PORT SHEPSTONE</p> <p>UPON LEAVING HARDING TAXI RANK, TURN LEFT TO FIELD STREET UPON REACHING THE INTERSECTION, TURN LEFT INTO LIVINGSTONE STREET UNTIL APPROACHING THE LIVINGSTONE / HAWKINS STREET INTERSECTION, AND TURN RIGHT INTO HAWKINS STREET LEADING TO N2. PROCEED ALONG N2, TURN TO THE RIGHT (EAST) AND PROCEED TO APPROVED TAXI RANK IN PORT SHEPSTONE. OFFLOAD, LOAD AND RETURN ALONG THE FORWARD ROUTE IN REVERSE.</p>
12.9	<p>FROM APPROVED TAXI RANK IN HARDING TURN LEFT TO FIELD STREET UPON REACHING THE INTERSECTION, YOU TURN LEFT INTO LIVINGSTONE STREET UNTIL APPROACHING THE LIVINGSTONE / HAWKINS STREET INTERSECTION; TURN RIGHT INTO HAWKINS STREET LEADING TO N2. PROCEED ALONG N2 AND TURN LEFT (WEST) PROCEEDS INTO APPROVED TAXI RANK IN IKHWEZI (WEZA ROAD). OFFLOAD, LOAD AND RETURN ALONG THE FORWARD ROUTE IN REVERSE.</p>
12.10	<p>FROM APPROVED TAXI RANK IN HARDING TURN LEFT TO FIELD STREET UPON REACHING THE INTERSECTION, TURN LEFT INTO LIVINGSTONE STREET UNTIL APPROACHING LIVINGSTONE / HAWKINS STREET INTERSECTION, TURN RIGHT INTO HAWKINS STREET LEADING TO N2. PROCEED ALONG N2 AND TURN RIGHT (EAST), PROCEED INTO APPROVED TAXI RANK IN SANTOMBE. OFFLOAD, LOAD AND RETURN ALONG THE FORWARD ROUTE IN REVERSE.</p>
12.11	<p>FROM APPROVED TAXI RANK IN HARDING TURN LEFT TO FIELD STREET UPON REACHING THE INTERSECTION, TURN LEFT INTO LIVINGSTONE STREET UNTIL APPROACHING THE LIVINGSTONE/HAWKINS STREET INTERSECTION; TURN RIGHT INTO HAWKINS STREET LEADING TO N2. PROCEED ALONG N2 AND TURN LEFT (WEZA) PROCEED UNTIL YOU JOIN R56 (MANUBER) AND TURN RIGHT AND PROCEED INTO APPROVED TAXI RANK IN RIETVLEI. OFFLOAD, LOAD AND RETURN ALONG THE FORWARD ROUTE IN REVERSE.</p>
12.12	<p>FROM APPROVED TAXI RANK IN HARDING TURN LEFT TO FIELD STREET UPON REACHING THE INTERSECTION, YOU TURN LEFT INTO LIVINGSTONE STREET UNTIL YOU APPROACH THE LIVINGSTONE / HAWKINS STREET INTERSECTION; TURN RIGHT INTO HAWKINS STREET LEADING TO N2. PROCEED ALONG N2 AND TURN LEFT AND PROCEED UNTIL YOU TURN TO THE RIGHT AT SINGISI ROAD AND PROCEED INTO APPROVED TAXI RANK IN NGUNGUNI. OFFLOAD, LOAD AND RETURN ALONG THE FORWARD ROUTE IN REVERSE.</p>
12.13	<p>FROM APPROVED TAXI RANK IN HARDING TURN LEFT TO FIELD STREET UPON REACHING THE INTERSECTION, LEFT INTO LIVINGSTONE STREET UNTIL APPROACHING THE LIVINGSTONE / HAWKINS STREET INTERSECTION, TURN RIGHT INTO HAWKINS STREET LEADING TO N2. AT HAWKINS STREET TURN LEFT AND PROCEED ALONG BIZANA ROAD UNTIL YOU TURN TO THE LEFT TO KWA-GQIGQA ROAD P327 AND PROCEED INTO APPROVED TAXI RANK. OFFLOAD, LOAD AND RETURN ALONG THE FORWARD ROUTE IN REVERSE.</p>

**transport**

Department:
Transport
Province of KwaZulu-Natal

GAZETTE**LGKZNG23-2018-SEP****REGION: ALL**

12.14	FROM APPROVED TAXI RANK IN HARDING TURN TO FIELD STREET UPON REACHING THE LIVINGSTONE / FIELD STREET INTERSECTION, YOU TURN LEFT INTO LIVINGSTONE STREET UNTIL YOU APPROACH THE LIVINGSTONE / HAWKINS STREET YOU TURN TO THE LEFT AND PROCEED WITH BIZANA ROAD UNTIL YOU TURN TO THE LEFT TO KWAMACHI ROAD P58 AND PROCEED INTO APPROVED TAXI RANK. OFFLOAD, LOAD AND RETURN ALONG THE FORWARD ROUTE IN REVERSE.
12.15	FROM APPROVED TAXI RANK IN HARDING TURN LEFT TO FIELD STREET UPON REACHING THE INTERSECTION, TURN LEFT INTO LIVINGSTONE STREET UNTIL APPROACHING THE LIVINGSTONE / HAWKINS STREET INTERSECTION; AND TURN RIGHT INTO HAWKINS STREET LEADING TO N2. PROCEED ALONG N2 AND TURN LEFT (WEST), PROCEED UNTIL TURNING TO THE LEFT (WEZA ROAD), PROCEED AGAIN INTO APPROVED TAXI RANK IN KWA-JALI (D862). OFFLOAD, LOAD AND RETURN ALONG THE FORWARD ROUTE IN REVERSE.



transport

Department:
Transport
Province of KwaZulu-Natal

GAZETTE

LGKZNG23-2018-SEP

REGION: ALL

1) Application Number: APP0103030	2) Gazette Number: LGKZNG23-2018-SEP
3) Applicant: NT CELE ID NO. 5710220771082 Association: FOLWENI TAXI ASSOCIATION	4) Applicant Address: P O BOX 24074 ISIPINGO KWAZULU NATAL 4110
5) Existing Licence Holder: MM CELE ID NO. 4705065275083	6) Existing Licence Holder Address: 260 KWA MAKHUTHA AMANZIMTOTI KWAZULU-NATAL KWA-ZULU NATAL 4126
7) Type of application: DECEASED TRANSFER AND NEW OPERATING LICENCE	8) Operating Licence Number: LKNKZN019274
9) Vehicle Type: MINIBUS	10) 1 X 15 (SEATED) + 0 (STANDING)
11) Region: NINGIZMU 1	
12.1	<p>DETAILED ROUTE DESCRIPTION FOLWENI TAXI ASSOCIATION</p> <p>1. FOLWENI TO ISIPINGO</p> <p>From Isipingo Rank on Jadwat Street, right Old Main Road, turn right to M35, proceed towards Malukazi Township, after passing Mbhokodweni Bridge, dropping and picking of passengers going to Folweni, passing Ematsheni Amhlophe, Nsimbini, Police Station, Nkonka Reserve, Dodoza Reserve, Folweni Garage, Folweni Police Station, turn left Ndabezitha Road, into Folweni Taxi Rank and return back on the same route</p>
12.2	<p>2. FOLWENI TO JACOBS</p> <p>From Folweni Taxi Rank on Ndabezitha Road, proceed along Ndabezitha Road, turn right M35, turn left to Old Main Road, into Jeffels Road, into Wilcox Road, pass Trade Centre, turn right to Prospector Road, turn left into N2, pass Durban International Airport, left into Inkosi Albert Luthuli Highway, turn off Merewent, right Duranta Road, turn left Lansdowne Road, right Lerwick Road, left Chamberlain Road, left Bluff Road, turn right Blafour Road, proceed straight then turn left into Teakwood Road, into Jacobs Road, turn around at the M4 Interchange, back along Balfour Road, right into Quality Street, left M4 / Inkosi Albert Luthuli Highway, left N2, right Prospector Road, left Old Main Road, right to Jadwat Street, into Isipingo Taxi Rank</p>
12.3	<p>3. FOLWENI TO PROSPECTON</p> <p>From an approved Taxi Rank in Folweni, proceed along Ndabezitha Road, turn right M35, proceed along M35, left into Old Main Road, turn right Jeffels Road, into Joyner Road, pass Toyota Company, turn left to The Avenue East, turn right Prospector Road, left Old Main Road, right Jadwat Street, to an approved Rank at Isipingo</p>



transport

Department:
Transport
Province of KwaZulu-Natal

GAZETTE

LGKZNG23-2018-SEP

REGION: ALL

1) Application Number: APP0103037	2) Gazette Number: LGKZNG23-2018-SEP
3) Applicant: CV THWALA ID NO. 6507285703086 Association: OSIZWENI UTRECHT B.TAXI ASSOCIATION	4) Applicant Address: PO BOX 7785 NEWCASTLE KWA-ZULU NATAL 2940
5) Existing Licence Holder: NOT APPLICABLE ID NO. NOT APPLICABLE	6) Existing Licence Holder Address: NOT APPLICABLE
7) Type of application: NEW OPERATING LICENCE	8) Operating Licence Number: LKNKZN0117085
9) Vehicle Type: MINIBUS TAXI	10) 1 X 9-16 (SEATED) + 0 (STANDING)
11) Region: AMAJUBA	
12.1	Route 38 From Newcastle Taxi Rank, left Kirkland, right Allen Street, left N11, right MR483, right R34 left R33 onto R69 right into R618 to Nongoma Taxi Rank and return.
12.2	Route 37 From Newcastle Taxi Rank, left Kirkland Street, right Allen Street, left N11, right MR483, right R34, to the Taxi rank in Empangeni and return.
12.3	Route 36 From Newcastle Taxi Rank left Kirkland right Allen Street left N11 right MR483 right R34 onto Nkande Road to Nquthu Taxi Rank and return.
12.4	Route 35 From Newcastle Taxi Rank, left Kirkland right Allen left N11 left MR483 right R34 left R33 right Dumbe Taxi Rank in Paulpietersburg and return
12.5	Route 34 From Newcastle Taxi Rank, left into Kirkland right Allen Street left MR483 right R34 left R33 left to R33 Vryheid Taxi Rank and return.
12.6	Route 33 From Newcastle Taxi Rank, left Kirkland, right Allen Street, right N11, left N3, left into Alice Street left into Albert Street right to Umgeni Road Durban Taxi Rank and return.
12.7	Route 32 From Newcastle Taxi Rank, left Kirkland, right Allen Street, right N11, left into N3 right into Church Street to Pietermaritzburg Taxi Rank and return.
12.8	Route 31 From Newcastle Taxi Rank, left Kirkland right Allen Street right N11 left R621 left R68 to Dundee Taxi Rank and return
12.9	Route 40 From Utrecht Taxi Rank into R34, into MR483, into N11, into Allen Street, right into Voortrekker Street to Terminas Street Taxi Rank in Newcastle.
12.10	Route 24 From Osizweni Taxi Rank, right into MR483, left R34, right to Utrecht Taxi Rank and return
12.11	Route 21 From Memezani Store, Johnstone Farm, turn right into MR483, turn right into Albert Wessels Street, right into Hardwick Street, left into Harding Street, right into Allen Street, left into Kirkland Street, right into Voortrekker Street, right into Terminus Street Taxi Rank Newcastle and return
12.12	Route 15 From Osizweni Top Rank P209 Road to Kwa-Mdakane Taxi Rank and return
12.13	Route 23 From Osizweni Township all units to Madadeni Township all Sections and return



transport

Department:
Transport
Province of KwaZulu-Natal

GAZETTE

LGKZNG23-2018-SEP

REGION: ALL

1) Application Number: APP0103040	2) Gazette Number: LGKZNG23-2018-SEP
3) Applicant: BL CHILIZA ID NO. 4211070303085 Association: UZIMELENI TAXI ASSOCIATION	4) Applicant Address: PO BOX 70 LIDGETTON KWAZULU NATAL 3270
5) Existing Licence Holder: NOT APPLICABLE ID NO. NOT APPLICABLE	6) Existing Licence Holder Address: NOT APPLICABLE
7) Type of application: NEW OPERATING LICENCE	8) Operating Licence Number: LKNKZN0110494
9) Vehicle Type: MINIBUS	10) 1 X 13 (SEATED) + 0 (STANDING)
11) Region: UMGUNGUNDLOVU	
12.1	<p>APPROVED ROUTES UZIMELENI TAXI ASSOCIATION</p> <p>1. Howick to Mpophomeni From approved Taxi Rank in Howick, Somme Street turn right into Harvard Street, turn right into R103 Main Street and then pass the following locations Sarmcol, Midlands Hospital (Enkambini), Greenfield, Esokeni and then proceed into Zeederberg Road, turn right at Traffic lights at merrivale Shell Service Station, turn right into R617 Boston Road and then pass Satan Stores, Tumble Road, Emakanini, N.P.B. and then turn right into Mandela Highway, turn right into Tambo Road, turn left into Chris Hani Highway then turn left into Mhlongo Road at St. Anne Transits Taxi rank, turn right into Mandela Highway then pass Mpophomeni taxi Rank proceed along the same Road till pass transits Taxi Rank at Anglican Church then proceed to Ebumnandini, Mpophomeni Cementary and Ward 8 (Emashingeni).</p> <p>Return Route: From Ward 8 (Emashingeni), Mpophomeni Cementary and Ebumnandini operate along Mandela Highway till pass Mpophomeni Taxi Rank and Emhlangeni then turn right into (R617) Boston Road and then follow forward route till cross Umngeni Bridge and then turn left into Morling Street, turn right into Somme Street Taxi Rank then proceed straight cross Harvard Street, Bell Street and then turn left into Main Street pass Halfway Toyota, Mini Market, Roman Catholic Church, Sunfield and then turn left into Greendale Shopping Centre and then return along Main Street till turn left into Gush Ave at Mini Market, turn right into Mare Street till turn right into Karkloof Road and proceed left into Main Street and turn right into Morling Street and turn into Somme Street Taxi Rank.</p>
12.2	<p>2. Mpophomeni to Pietermaritzburg forward route From Mpophomeni Taxi Rank proceed into Mandela Highway turn right into (R617) Boston Road and then proceed till turn right to join (N3) Freeway (East Bound) and then operate as per route (2) to Masukwane taxi rank in Pietermaritzburg.</p> <p>Return Route: From Masukwane Taxi Rank, turn left into (M70) Church Street, turn left to join (N3) Freeway (West Bound) and then proceed till Howick and Underberg off ramp, at the stop sign, turn left into (R617) Boston Road and then operate as per forward route back to Mpophomeni.</p> <p>NB: Restricted from picking up on forward route between Chatterton Road and Church Street, but at Selgro Centre along Boshoff Street, only pick up Mpophomeni and intended passengers only and convey them to Masukwane Taxi Rank free of charge, but passengers to be dropped off along the route, only at the Taxi stops designated by the Municipality.</p>



transport

Department:
Transport
Province of KwaZulu-Natal

GAZETTE

LGKZNG23-2018-SEP

REGION: ALL

12.3	<p>3. Howick to Hilton College forward route From Somme Street Taxi Rank in Howick turn right into Harvard Street, turn right into (R103) Main Street and then operate as route (2) till Cedara Interchange and turn into (R103) old Howick Road and turn left into (M80) Hilton Avenue pass Hilton Centre and proceed till Hilton College main Entrance.</p> <p>Return Route: From Hilton College (Main Entrance) proceed along (M80) Hilton Avenue till turn right into (R103) Old Howick Road and turn left to join (N3) Freeway (West Bound) and the proceed till Howick AND Underberg off ramp at the stop sign turn right into Zeerderberg Road and then operate as per forward route till cross Umngeni Bridge and turn left into Morling Street, turn right into Somme Street Taxi Rank and then operate as per return route of (1.1) to the affected areas.</p> <p>NB: No restriction from picking up or setting down on forward and return journey.</p>
12.4	<p>5. Howick to Karkloof From Bell Street Taxi Rank turn left into (R103) Main Street turn right into (P141) Karkloof Road and then operate as per forward route back to Karkloof.</p> <p>Return route: From Karkloof Reserve West (Guy Farm) operate along (D185) till turn left into (P145) and turn right into (P141) Karkloof Road proceed till turn left into (R103) Main Street and turn right into Bell Taxi Rank opposite Howick Falls Garrage.</p> <p>Alternative Route From Bell Street Taxi Rank turn left into (R103) Main Street and then operate as per forward route back to Karkloof Reserve West (Guy Farm).</p> <p>Return route: From Karkloof Reserve West (Guy Farm) operate along (D815) turn left into (P165) Currys Post Road turn left into (R103) Main Street and then operate as per route (9) to Bell Street Taxi Rank.</p>
12.5	<p>Dargle Branch 7. Howick to Dargle Old Police Station:</p> <p>From Somme Street Taxi Rank proceed straight cross Bell Street and turn left into (R103) Main Street and then operate as per forward route back to Dargle Old Police Station (Kamu).</p> <p>Return route: From Dargle Old Police Station operate along (P134) Dargle road and then pass the following locations: Entrance to (D666), Finchly Nursey, Salgade's farm, (D17), Dargle Supply Store, Lions River Polo Ground, Hebron Haven turn off and then turn right into (R103) pass Lions River Cattle Sale Yard, Thokan's Store, Lions River Cemetery, Mandela Manument and turn left into (R103) Main Street pass Tweedie Store, Pallet Link, Lemac Timbers, Sunfield, Roman Catholic Church, Mini Market, Toyota Halfway and then turn right into Somme Street and proceed to Somme Taxi Rank.</p>
12.6	<p>8. Howick to Nottingham Road From Somme Street taxi Rank in Howick proceed straight cross Harvard Street, Bell Street and then turn left into (R103) Main Street and operate as per forward route to Nottingham</p> <p>Return route: From Nottingham Road Taxi Rank travel along (R103) pass the following Locations: Rawdowns Hotel, Entrance to Village School, D830, Balgowan Train Station, Swiss and Cheese, D18, Granny Mouse Hotel, Lidgetton Shops, St Ives Stud entrance to Diggy Wiggly Farm Stall, Lions River Sale Cattle Sale Yard, Thokan's Store Lions River Cemetery, Mandela Manument and then turn left into (R103) Main Street pass Tweedie Store, Pallet Link, Lemac Timbers, Sunfield, Roman Catholic Church, Mini Market, Halfway Toyota and turn right into Somme Street leading to SommeStreet Taxi Rank in Howick.</p>



transport

Department:
Transport
Province of KwaZulu-Natal

GAZETTE

LGKZNG23-2018-SEP

REGION: ALL

12.7	<p>CONDITIONS/RESTRICTIONS</p> <ol style="list-style-type: none"> 1.Passengers may be picked up and/or set down only at designated Taxi Rank or Taxi Stop, which shall exclude Bus Stops. 2.Entry or ranking on private property is not permitted without permission of the Landlord, a copy of which must be supplied to the Board before issue operating licence. 3.Without having entered into an agreement with other operators on a common route, as contemplated by section 88 (2) (B) of Act 22 of 2000, the picking up or setting down of passengers on such route is not permitted. A copy of such agreement must be supplied to the Board. 4.At ranks, whether on -street or off-street, only the taxis that can be accommodated in the demarcated area may occupy the rank, excess vehicles must hold elsewhere at designated holding areas. 5.Rank permits or letters of authority must be produced in respect of all ranks in municipal arrears, in particular major towns and cities. 6.The allocation of any route or portion of a route is subject to the condition that it has been approved and allocated in good faith and that such route will be invalid should it transpire that the route or portion thereof will, or has caused conflict due to it having been approved based on incorrect or false information supplied to the Board or as a result of an error. In such instance the operating licence must be returned to the Board for correction. 7.The vehicle must be covered by motor vehicle insurance as well as personal liability insurance.
12.8	<p>OO ROUTE CHARTER SERVICE FROM UZIMELENI TAXI RANK TO POINT WITHIN THE PROVINCE OF KZN ONLY. NO PICKING UP OR SETTING DOWN OF PASSENGERS EN ROUTE.</p>
12.9	<p>ADDITIONAL AUTHORITY (ZS SIBISI)</p> <p>FROM HOME TURN RIGHT INTO RAILWAY STREET TURN LEFT TO KLASEN STREET TURN RIHGT INTO GEEK ROAD TURN LEFT INTO HOLIDAY ROAD TURN LEFT INTO ZEEDERBERG ROAD TURN LEFT TO JOIN (N3) FREEWAY EASTBOUND TURN LEFT INTO M40 CHARTERTON ROAD IN PIETERMARITZBURG PROCEED INTO BOSHOF STREET TURN RIGHT INTO CHURCH STREET TURN LEFT OLD MARKET ROAD IN FREEDOM SQUARE PICK UP AT 06H15.FROM FREEDOM SQUARE TURN LEFT INTO OLD MARKET TURN RIGHT CHURCH STREET THE PROCCED STRAIGHT TURN INTO NEW GREYTOWN ROAD r33 PROCEED STRAIGHT PICK UP AT MOUNTAIN RISE PROCEED STRAIGHT TURN LEFT TO WARTBURG ROAD R614 PASS WARTBURG PROCEED STRAIGHT TURN RIGHT TO JOIN TONGAT ROAD TURN LEFT TO mOUNT ELIAS ROAD.</p> <p>PROCEED STRAIGHT TURN RIGHT INTO d348 PROCEED STRAIGHT TO EFAYE LOCATION AND BAMBANANI SETTING DOWN AT EFAYE PRIMARY SCHOOL ,tholisizwe HIGH SCHOOL AND PARK OF AT ISIPHOSAKHE GENERAL DEALER STORE.</p> <p>DEPART FROM ISIPHOSAKHE GENERAL DEALER STORE AT 14H40 THOLISIZWE HIGH SCHOOL AT 15H00 AND ON RETURN WITH D348 TURN LEFT INTO MOUNT ELIAS ROAD TURN RIGHT TO TONGAAT ROAD R614 TURN LEFT COOL AIR ROAD AND TURN RIGHT R614 STRAIGHT TURN LEFT IN GREYTOWN ROAD R33 TO PIETERMARITZBURG STTING DOWN AT MOUNTAIN RISE NO PICKING UP AND SETTING DOWN FROM CHURCH STREET TILL FREEDOM SQUARE.</p>



transport

Department:
Transport
Province of KwaZulu-Natal

GAZETTE

LGKZNG23-2018-SEP

REGION: ALL

1) Application Number: APP0103046	2) Gazette Number: LGKZNG23-2018-SEP
3) Applicant: VR RAMKISSON ID NO. 7605075269083 Association: ISIPINGO MOBENI TAXI ASSOCIATION	4) Applicant Address: 37 PARDY ROAD ISIPINGO HILLS DURBAN KWA-ZULU NATAL 4133
5) Existing Licence Holder: NOT APPLICABLE ID NO. NOT APPLICABLE	6) Existing Licence Holder Address: NOT APPLICABLE
7) Type of application: NEW OPERATING LICENCE	8) Operating Licence Number: LKNKZN0120536
9) Vehicle Type: MINIBUS	10) 1 X 15 (SEATED) + 0 (STANDING)
11) Region: NINGIZMU 1	
12.1	<p>ROUTE "A"</p> <p>ROUTE 1:</p> <p>ISIPINGO TO MOBENI RANK 32:</p> <p>1. FROM APPROVED MUNICIPAL RANK "A" IN ISIPINGO NORTH ONTO OLD MAIN ROAD ISIPINGO, RIGHT ONTO OLD SOUTH COAST ROAD, RIGHT ONTO SOUTH COAST ROAD DIRECT TO APPROVED MUNICIPAL RANK "32" IN MOBENI DROPPING AND PICKING PASSENGERS AND RETURN.</p> <p>ALTERNATIVE ROUTE:</p> <p>1.2. FROM APPROVED MUNICIPAL RANK "A" IN ISIPINGO NORTH ONTO OLD MAIN ROAD ISIPINGO RIGHT ONTO POROSPECTON ROAD, LEFT ONTO SOUTH COAST ROAD, DIRECT TO APPROVED MUNICIPAL RANK "32" IN MOBENI DROPPING AND PICKING PASSENGERS AND RETURN.</p>
12.2	<p>ROUTE 2 :</p> <p>ISIPINGO TO CLAIRWOOD HOSPITAL:</p> <p>FROM APPROVED MUNICIPAL RANK "A" IN ISIPINGO NORTH ONTO OLD MAIN ROAD ISIPINGO, RIGHT ONTO PROSPECTON ROAD, LEFT ONTO SOUTH COAST ROAD, LEFT ONTO PENDLE BURY ROAD, RIGHT ONTO LEICESTER, LEFT ONTO CROWE ROAD TO CLAIRWOOD HOSPITAL DROPPING AND PICKING PASSENGERS AND RETURN</p>



transport

Department:
Transport
Province of KwaZulu-Natal

GAZETTE

LGKZNG23-2018-SEP

REGION: ALL

1) Application Number: APP0103047	2) Gazette Number: LGKZNG23-2018-SEP
3) Applicant: MH MADWE ID NO. 5908085806080 Association: NYANDEZULU TAXI ASSOCIATION	4) Applicant Address: P O BOX 43 IZOTSHA KWAZULU NATAL 4230
5) Existing Licence Holder: NOT APPLICABLE ID NO. NOT APPLICABLE	6) Existing Licence Holder Address: NOT APPLICABLE
7) Type of application: NEW OPERATING LICENCE	8) Operating Licence Number: NOTAVAILABLE
9) Vehicle Type: MINIBUS	10) 1 X 15 (SEATED) + 0 (STANDING)
11) Region: UGU-OGWINI	
12.1	NYANDEZULU TAXI RANK, MBUTHWENI, SHABENI, THINGWANA RIVER, DAFELENI STORE ROAD A442, MAPHUMULO, NKOMO, DLANGENI ESIKHALENI, NDUMENI FARM TURN OFF DIP TANK, WESELI, BHULUNGA, THAFENI KWAHLONGWA, BHEQU, BRIDGE, INSINGIZI SCHOOL D1055 BACK TO P55 PROCEED TO PORT SHEPSTONE USING PARAGRAPH 01 DIRECT AND RETURN NYANDEZULU P55 PROCEED TO PORT SHEPSTONE TURN RIGHT TO KWAMAMTOLO STORE ROAD A2408, SHIBE TO MASELE, MBELE MKHIZE, MATOTO TURN AROUND PROCEED AND JOIN P55 TO PORT SHEPSTONE TAXI RANK.
12.2	ESIGQOKWENI CRÈCHE, MACHI, TURN RIGHT INTO P55 INYANDEZULU KWANTAKA, BOMELA CHURCH, FAITH MISSION, KWATATA, NQOKO BOTTLE STORE, MDLUNGWANA, SANGWENI, RANK, BETINIA, SPORT GROUND, KLUSNER FARM SETTLEMENT STORE, TURN LEFT IZOTSHA ROBOTS, ZEST, APOSTOLIDEN, MEMEZI, NORWEGIAN CHURCH, KZT JOIN N2 MARBURG AND TURN RIGHT INTO MANDELA DRIVE, BATES, PORT SHEPSTONE TAXI RANK DIRECT AND RETURN.
12.3	FROM ESIGQOKWENI CRÈCHE MACHU TURN RIGHT INTO P55 INYANDEZULU KWANTAKA, BOMELA CHURCH, FAITH MISSION, KWATATA, NQOKO BOTTLE STORE, MDLUNGWANA, SANGWENI RANK, BETINA SPORT GROUND, KLUSNER FARM SETTLEMENT STORE, GO THROUGH IZOTSHA ROBOTS, KWAFOSI, SOUTH COAST MALL, JOIN R620. SHELLY BEACH BUS STOP, UNION MOTORS, ST MITCHEL, UVONGO BUS STOP, DOUGLAS MITCHEL, BIRD PARK DROP OFF, FEDERATED TIMBERS, MANABA, LUCKY LOMATI, MIDAS, TURN LEFT AT ROBOT INTO MARINE DRIVE, MARGATE HOTEL, MARGATE SANDS, TURN RIGHT INTO UPLAND ROAD AND TURN RIGHT INTO ERASMUS ROAD, SAPS, AND TURN LEFT INTO R620 TO MARGATE TAXI RANK DIRECT AND RETURN USING THE SAME ROUTE.
12.4	FROM SANGWENI TAXI RANK TURN LEFT TO ROAD D1014, MZOTHO PICK UP, ZULU GUMBI, MTOLO PICK UP, NKOSI NDWALANE, IZOTSHA RIVER BOUNDARY TURN AROUND TO P55 TOWARDS, MARGATE DIRECT AND RETURN.
12.5	FROM OHLANGENI (BOUNDARIES), EZIMANGWENI, MAVUNDLA SCHOOL TURN SHELEMBE FLUSNERS FARM, STAND PIPE, MSIKABA A2410, SANGWENI TAXI RANK, BETHANI SPORT GROUND, BUYANI, CROSS ROBOTS P55, FOSI, SHELLY BEACH BUS STOP, TURN RIGHT AND JOIN R620. PICK & PAY, UNION MOTORS, ST MIKES DROP OFF R620, UVONGO BUS STOP, DOUGLAS MITCHEL BIRD PARK DROP OFF, FEDERATED TIMBERS, MANABA, LUCKYS LOMAN, MIDAS, INTO MARINE DRIVE, ROAD, INTO R620, TO MARGATE TAXI.



transport

Department:
Transport
Province of KwaZulu-Natal

GAZETTE

LGKZNG23-2018-SEP

REGION: ALL

12.6 GUGULETHU TO PORTSHEPSTONE.

1. GUGULETHU D916, OKHALWENI, MADLALA, RAILWAY TRACKING, TURN RIGHT TO P55 NORTON FARM. NYANDEZULU RANK, KWANTAKA, BOMELA CHURCH, FAITH CHURCH, KWATATA, NQOKO BOTTLE STORE, MDLUNGWANA, SANGWENI RANK, BETENIA, SPORT GROUND, FLUSNER FARM SETTLEMENT STORE, TURN LEFT IZOTSHA ROBOTS, ZEST, APOSTODEN, MEMEZI, NORWEGIAN CHURCH, KZT, JOIN N2 MARBURG AND TURN RIGHT MANDELA DRIVE GATES, PORT NATAL, TAJ HOTEL, TURN LEFT ROBOTS AND RIGHT INTO PORT SHEPSTONE RANK DIRECT AND RETURN.

(THESE ARE PICKING AND DROPPINGS).

ALTERNATIVE 1.

GUGULETHU D916 OKHALWENI, MADLALA, RAILWAY TRACKING, TURN LEFT ON P55 PADDOCK ROAD, TURN LEFT AT PLANGWENI, MATHANGE, MADLALA, MANSFIELD FARM, LAYNETTE ROAD, D178 MCHUNU STORE, MBUMBAZI, TURN OFF NORTON FARM, NYANDEZULU TAXI RANK, PROCEED WITH PICKUPS AND DROPS ON PARAGRAPH 01 TURN LEFT AT ROBOT T O RIDER STREET TO PORT SHEPSTONE TAXI RANK DIRECT AND RETURN.

ALTERNATIVE 2.

GUGULETHU D916 OKHALWENI SPORT GROUNDS, COMMUNITY HALL ESIKHALENI, MZINDLE, KWA MAFU, NO1. THINGWANA BRIDGE, MADWALENI, MZINDLE, KWA MAFU, NO. 1 THINGWANA BRIDGE, MADWALENI, KWAMAFU NO.2, RAILWAY TRACKING TURN RIGHT P55 USING ROUTE STATE ON PARAGRAPH 02.

ALTERNATIVE 3.

GUGULETHU D916 OKHALWENI, MADLALA, NSANGWINI, MADLALA TURN RIGHT TO P55 NYANDEZULU, KWANTAKA, BOMELA, KWATATA, ASSEMBLIES OF GOD, SANGWENI, BUYANI, CROSS IZOTSHA ROBOTS P55, FOSI, TURN LEFT MYOLA, DRIVE INN, MC DONALD FARM, NASH GARAGE, BOBOYI RIVER, OSLO BEACH 01, OSLO BEACH 02, DAWN VIEW, SHIP WRECK, HOSPITAL, CORNER STREET, MCARTHUR STREET REYNOLD STREET, DENNIS SHEPSTONE STREET, QUARRY ROAD CROSS ROBOT AT NELSON MANDELA DRIVE INTO RIDER STREET INTO PORT SHEPSTONE TAXI RANK DIRECT AND RETURN.



transport

Department:
Transport
Province of KwaZulu-Natal

GAZETTE

LGKZNG23-2018-SEP

REGION: ALL

1) Application Number: APP0103050	2) Gazette Number: LGKZNG23-2018-SEP
3) Applicant: RR RAMKISSON ID NO. 7108175030083 Association: ISIPINGO SUBURBS AND CLAIRWOOD TRANSPORT ASSOCIATION	4) Applicant Address: P O BOX 23867 ISIPINGO KWAZULU NATAL 4133
5) Existing Licence Holder: R RAMKISSON ID NO. 4512185135084	6) Existing Licence Holder Address: P O BOX 23867 ISIPINGO KWA-ZULU NATAL 4110
7) Type of application: DECEASED TRANSFER AND NEW OPERATING LICENCE	8) Operating Licence Number: LGKZN1103000329
9) Vehicle Type: MINIBUS	10) 1 X 13 (SEATED) + 0 (STANDING)
11) Region: NINGIZMU 1	
12.1	FROM RANK IN ISIPINGO CBD PROCEEDING RIGHT INTO ALEXANDRA AVENUE, RIGHT INTO THOMAS AVENUE, RIGHT INTO CHURCH LANE, RIGHT INTO OLD MAIN ROAD, LEFT INTO ORIENT DRIVE, TURNING RIGHT INTO TANGERINE GROVE, LEFT ONTO STRAWBERRY AVENUE, LEFT INTO ORIENT DRIVE, RIGHT INTO CITRUS DRIVE, RIGHT INTO OLD MAIN ROAD RETURN TO RANK AS PER FORWARD ROUTE IN REVERSE.
12.2	FROM RANK IN ISIPINGO CBD PROCEEDING RIGHT INTO ALEXANDRA AVENUE, RIGHT INTO THOMAS AVENUE, RIGHT INTO CHURCH LANE, RIGHT ONTO OLD MAIN ROAD, RIGHT INTO LOTUS DRIVE, LEFT INTO COCOS AVENUE TURNING LEFT INTO LOTUS DRIVE PROCEEDING SOUTH, LEFT ONTO OLD MAIN ROAD AND RETURN BACK AS PER FORWARD ROUTE IN REVERSE.
12.3	POSTUM ROAD MALAGAZI FROM RANK IN ISIPINGO CBD PROCEEDING RIGHT INTO ALEXANDRA AVENUE, RIGHT INTO THOMAS AVENUE, RIGHT INTO CHURCH LANE, RIGHT INTO OLD MAIN ROAD, RIGHT INTO LOTUS DRIVE, TO THE RANK AT THE INTERSECTION WITH POSTUM ROAD AND RETURN ALONG LOTUS DRIVE INTO ROAD AND PROCEED TO ISIPINGO CBD TAXI RANK.
12.4	FROM RANK IN ISIPINGO CBD PROCEEDING RIGHT INTO ALEXANDRA AVENUE, RIGHT INTO THOMAS AVENUE, RIGHT INTO CHURCH LANE, RIGHT INTO OLD MAIN ROAD, LEFT INTO CITRUS DRIVE, LEFT INTO ORIENT DRIVE, RIGHT INTO TANGERINE GROVE, LEFT INTO STRAWBERRY DRIVE ROAD, LEFT INTO ORIENT DRIVE, RIGHT INTO OLD MAIN ROAD, INTO JEFFELS ROAD, INTO WILCOX ROAD ACROSS PROSPECTON ROAD PROCEED INTO M4 NORTH AND PROCEED TO DURBAN DIRECT, LEFT INTO ----- ROAD, RIGHT INTO WARWICK AVENUE, RIGHT INTO WEST STREET, LEFT INTO FIELD STREET, RIGHT INTO COMMERCIAL ROAD, LEFT INTO ALIWAL STREET, LEFT INTO ORDINANCE ROAD, INTO LEOPOLD ROAD, LEFT INTO MARKET ROAD AND PROCEED TO RANK 49 AND RETURN TO ISIPINGO ALONG MARKET ROAD INTO THE M4 AND PROCEED ALONG THE REMAINDER OF THE FORWARD ROUTE IN REVERSE.



transport

Department:
Transport
Province of KwaZulu-Natal

GAZETTE

LGKZNG23-2018-SEP

REGION: ALL

1) Application Number: APP0103052	2) Gazette Number: LGKZNG23-2018-SEP
3) Applicant: S MTHETHWA ID NO. 5209175816083 Association: NTUZUMA TAXI ASSOCIATION	4) Applicant Address: E 621 MZILIKAZI ROAD KWAMASHU KWAZULU NATAL 4359
5) Existing Licence Holder: NOT APPLICABLE ID NO. NOT APPLICABLE	6) Existing Licence Holder Address: NOT APPLICABLE
7) Type of application: NEW OPERATING LICENCE	8) Operating Licence Number: LGKZN1403000570
9) Vehicle Type: MINIBUS TAXI	10) 1 X 9-16 (SEATED) + 0 (STANDING)
11) Region: GREATER NORTH	
12.1	<p>FROM ITHENDELE DRIVE TAXI RANK NEAR KWANOZAZA SHOPPING CENTRE ALONG ANY OF ROUTES (S) 1 TO 4 ABOVE INTO NTUZUMA ACCESS ROAD RIGHT INTO KWAMASHU HIGHWAY (M25) INTO NORTH COAST ROAD INTO UMGENI ROAD (PROCEED TO SOLDIER'S WAY AND TO SOLDIER'S WAY TAXI RANK OR RIGHT INTO LEOPOLD STREET STREET RIGHT INTO WARWICK AVENUE INTO CENTENARY ROAD AND PROCEED TO CENTENARY ROAD TAXI RANK.</p> <p>FROM ITHENDELE DRIVE TAXI RANK NEAR KWANOZAZA SHOPPING CENTRE ALONG ANY OF THE INNER CIRCLE ROUTES WITHIN NTUZUMA AS PER ROUTES 1 TO 4 ABOVE INTO KWAMASHU HIGHWAY (M25) RIGHT INTO THE N2 LEFT INTO INANDA ROAD (M21) INTO SEA COW LAKE ROAD RIGHT INTO NORTH COAST ROAD AND PROCEED TO THE END POINTS AS IN 1.1 ABOVE.</p> <p>FROM THE STATING POINT IN 1.1 ABOVE INTO KWAMASHU HIGHWAY (M25) RIGHT INTO THE N2 LEFT INTO INANDA ROAD (M21) OFF RAMP LEFT INTO UMGENI ROAD (M19) ALONG UMGENI ROAD AND PROCEED TO THE END POINTS AS IN 1.1</p> <p>FROM THE STARTING POINT IN 1.1 ABOVE INTO KWAMASHU HIGHWAY RIGHT INTO THE N2 ALONG THE N2 LEFT INTO THE N3 ALONG THE N3 INTO OLD DUTCH ROAD (LEFT INTO CENTENARY ROAD AND PROCEED TO CENTENARY ROAD TAXI RANK OR INTO ALICE STREET RIGHT INTO SOLDIER'S WAY AND PROCEED TO SOLDIER'S WAY TAXI RANK.</p> <p>FROM THE STARTING POINT IN 1.1 ABOVE INTO KWAMASHU HIGHWAY (M25) INTO NORTH COAST ROAD INTO UMGENI ROAD LEFT INTO ARGYLE ROAD RIGHT INTO BRICKHILL ROAD INTO POINT ROAD RIGHT INTO BAY TERRACE RIGHT INTO STANGER STREET LEFT INTO ORDNANCE ROAD LEFT INTO SOLDIER'S WAY RIGHT INTO QUEEN STREET RIGHT INTO FIELD STREET AND PROCEED TO SOLDIER'S WAY TAXI RANK OR INTO LEOPOLD STREET RIGHT INTO WARWICK AVENUE INTO CENTENARY ROAD AND PROCEED TO CENTENARY ROAD TAXI RANK.</p>
12.2	<p>NTUZUMA TO PINETOWN</p> <p>FROM THE STARTING POINT ON ITHENDELE DRIVE NEAR KWANOZAZA SHOPPING CENTRE ALONG ANY OF THE INNER CIRCLE ROUTES 1 TO 4 WITHIN NTUZUMA TOWNSHIP ALONG ITHENDELE DRIVE LEFT INTO NTUZUMA ACCEDD ROAD RIGHT INTO KWAMASHU HIGHWAY (M25) TURN RIGHT INTO THE N2 ALONG THE N2 LEFT INTO INANDA ROAD (M21) OFF RAMP RIGHT INTO UMGENI ROAD (M19) INTO ST JOHNS AVENUE RIGHT INTO OLD MAIN ROAD LEFT INTO MOODIE STREET RIGHT INTO HILL STREET AND PROCEED TO THE END POINT ON HILL STREET.</p> <p>AND</p> <p>FROM THE STARTING POINT ABOVE ALONG THE ROUTES INDICATED ABOVE RIGHT INTO THE N2 ALONG THE N2 INTO THE N3 INTO THE M13 RIGHT INTO OLD MAIN ROAD RIGHT INTO MOODIE STREET RIGHT INTO HILL STREET AND PROCEED TO THE END POINT ON HILL STREET.</p> <p>AND</p> <p>FROM THE STARTING POINT ABOVE ALONG THE ROUTES INDICATED ABOVE RIGHT INTO UMGENI ROAD (M19) ALONG THE M19 RIGHT INTO OTTO VOLEK ROAD LEFT INTO SHEPSTONE ROAD LEFT INTO REGENT STREET RIGHT INTO CHELSEA AVENUE LEFT INTO CHELSEA AVENUE LEFT INTO ESCOM ROAD RIGHT INTO OLD MAIN ROAD RIGHT INTO TRAFFORD ROAD LEFT INTO HILLCLIMB ROAD LEFT INTO KYALAMI ROAD INTO CIRCUIT ROAD LEFT INTO MALCOLM ROAD LEFT INTO ALBERT ROAD LEFT INTO ALEXANDER ROAD LEFT INTO OLD MAIN ROAD RIGHT INTO MOODIE STREET RIGHT INTO HILL STREET AND PROCEED TO THE TAXI RANK ON HILL STREET.</p>



transport

Department:
Transport
Province of KwaZulu-Natal

GAZETTE

LGKZNG23-2018-SEP

REGION: ALL

12.3	<p>NTUZUMA TO VERULAM</p> <p>FROM THE STARTING POINT (ITHENDELE DRIVE TAXI RANK) NEAR KWANOZAZA SHOPPING CENTRE ALONG ANY OF THE INNER CIRCLE ROUTES WITHIN NTUZUMA TOWNSHIP ALONG ITHENDELE DRIVE LEFT INTO NTUZUMA ACCESS ROAD RIGHT INTO KWAMASHU HIGHWAY (M25) ALONG THE M25 LEFT INTO R102 PASS WHITE HOUSE SHOPPING CENTRE ALONG R102 RIGHT INTO WICK STREET LEFT INTO IRELAND STREET AND PROCEED TO AN APPROVED TAXI RANK ON IRELAND STREET.</p> <p>ALTERNATIVE ROUTE ALONG THE SAME ROUTE ABOVE INTO NTUZUMA ACCESS ROAD INTO INDUSTRIAL PARK ROAD LEFT INTO PHOENIX HIGHWAY LEFT INTO R102 AND PROCEED TO VERULAM AS PER THE ABOVE ROUTE.</p> <p>RESTRICTION: NO PICKING UP OF PASSENGERS ON PHOENIX HIGHWAY.</p>
12.4	<p>DURBAN METRO TO NTUZUMA</p> <p>FROM SOLDIER'S WAY TAXI RANK RIGHT INTO FIELD STREET INTO ALBERT STREET INTO UMGENI ROAD INTO NORTH COAST ROAD INTO KWAMASHU HIGHWAY (M25) LEFT INTO NTUZUMA ACCESS ROAD ALONG NTUZUMA ACCESS ROAD RIGHT INTO ITHENDELE DRIVE AND PROCEED TO NTUZUMA ALONG ANY OF THE INNER CIRCLE ROUTES WITHIN NTUZUMA.</p> <p>FROM CENTENARY ROAD TAXI RANK RIGHT INTO MARKET ROAD LEFT INTO ALICE STREET LEFT INTO ALBERT STREET INTO UMGENI ROAD INTO NORTH COAST ROAD INTO KWAMASHU HIGHWAY (M25) AND PROCEED TO THE END POINT ALONG ROUTES IN 5.1 ABOVE.</p> <p>FROM SOLDIER'S WAY TAXI RANK RIGHT INTO FIELD STREET LEFT INTO LEOPOLD STREET INTO CANONGATE ROAD OR FROM CENTENARY ROAD TAXI RANK RIGHT INTO MARKET ROAD RIGHT INTO LEOPOLD STREET INTO CANONGATE ROAD INTO THE WESTERN FREEWAY (N3) INTO THE N2 LEFT INTO KWAMASHU HIGHWAY (M25) AND PROCEED TO THE END POINT ALONG ROUTES IN 5.1 ABOVE.</p>



transport

Department:
Transport
Province of KwaZulu-Natal

GAZETTE

LGKZNG23-2018-SEP

REGION: ALL

12.5 1. NTUZUMA TO DURBAN

FROM NTUZUMA TAXI RANK TO LHOBHE ROAD LEFT TO MBALANE ROAD (PICK UP PASSENGERS), LEFT TO LBHUCE DRIVE PICK AND DROP, RIGHT TO INGCEBO DRIVE PICK AND DROP, RIGHT TO MTHELEKISI (PICK AND DROP), RIGHT TO MADAMFANA (PICK AND DROP), RIGHT TO LBHUCE DRIVE (PICK AND DROP), LEFT TO INGCEBO DRIVE (PICK AND DROP), RIGHT TO NDIYAZANA (PICK AND DROP), LEFT TO INGCEBO DRIVE (PICK UP PASSENGERS), RIGHT TO INTSISHO PASS NTUZUMA POLICE STATION LEFT TO UNNAMED ROAD RIGHT TO LBHUCE (PICK UP PASSENGERS) RIGHT TO XAMU (PICK UP), LEFT TO LHOBHE PICK AND DROP PASSENGERS), LEFT TO ITHENDELE DRIVE (PICK AND DROP) AND TURN BACK TO ENGEN GARAGE WITH ITHENDELE DRIVE (PICK UP PASSENGERS) LEFT TO IVONDWE (PICK AND DROP), RIGHT TO BUHLE BODWA WALK (PICK AND DROP), RETURN WITH BUHLE BODWA WALK (PICK AND DROP) LEFT TO IVONDWE (PICK AND DROP) LEFT TO ITHENDELE DRIVE (PICK AND DROP) LEFT TO BHEKUZULU DRIVE (PICK AND DROP), RETURN AND WHEN REACHING SANDLWANA DRIVE, LEFT TO ITHENDELE DRIVE (PICK AND DROP) PASS NTUZUMA TAXI RANK, LEFT TO KING DINUZULU DRIVE (PICK AND DROP), AND TURN BACK TO SINAMUVA DRIVE (PICK AND DROP), RETURN TO KING DINUZULU DRIVE (PICK AND DROP), LEFT TO XOLANI NGCOBO WALK (PICK AND DROP) RIGHT TO SIQUBUQUBU ROAD (PICK AND DROP), RIGHT TO UNNAMED ROAD (PICK AND DROP), RIGHT TO NKATHAZO ROAD (NEW ROAD- PICK AND DROP) TURN RIGHT THEN IMMEDIATE LEFT TO ITHENDELE DRIVE (PICK UP AND DROP), THEN LEFT TO NTUZUMA ACCESS (NHLUNGWANE) PICK AND DROP.

ALTERNATIVE ONE

FROM NTUZUMA ACCESS (NHLUNGWANE) TURN RIGHT TO M25, RIGHT TO N2, LEFT TO INANDA ROAD (M21), INTO SEA COW LAKE, RIGHT TO NORTH COAST ROAD AND PROCEED TO CENTENARY ROAD TAXI RANK AND RETURN TO NTUZUMA ON THE SAME ROUTE.

ALTERNATIVE TWO:

FROM NTUZUMA ACCESS, TURN RIGHT TO M25, INTO N2, LEFT TO INANDA ROAD (M21) OFF RAMP AND LEFT TO UMGGENI ROAD (M19), AND PROCEED TO CENTENARY ROAD TAXI RANK AND RETURN TO NTUZUMA ON THE SAME ROUTE.

ALTERNATIVE THREE:

FROM NTUZUMA ACCESS TURN RIGHT TO M25, RIGHT TO N2, LEFT TO N3 INTO OLD DUTCH ROAD, INTO ALICE STREET, RIGHT TO SOLDIERS WAY AND PROCEED TO SOLDIERS WAY TAXI RANK AND RETURN TO NTUZUMA ON THE SAME ROUTE.

ALTERNATIVE FOUR:

FROM NTUZUMA ACCESS (NHLUNGWANE), RIGHT TO M25, RIGHT TO N2, RIGHT TO NORTH COAST ROAD, TO UMGGENI LEFT TO ARGYLE ROAD, RIGHT TO BRICKFIELD, INTO POINT ROAD, RIGHT TO BAY TERRACE, RIGHT TO STANGER STREET, LEFT TO ORDINANCE ROAD, LEFT TO SOLDIERS WAY, RIGHT TO QUEEN STREET, RIGHT TO FIELD STREET AND PROCEED TO



transport

Department:
Transport
Province of KwaZulu-Natal

GAZETTE

LGKZNG23-2018-SEP

REGION: ALL

12.6	<p>3. NTUZUMA TO INDUSTRIAL PARK</p> <p>FROM NTUZUMA TAXI RANK TO IHOBHE ROAD LEFT TO MBALANE ROAD (PICK UP PASSENGERS), LEFT TO IBHUCE DRIVE PICK AND DROP, RIGHT TO INGCEBO DRIVE PICK AND DROP, RIGHT TO MTHELEKISI (PICK AND DROP), RIGHT TO MADAMFANA (PICK AND DROP), RIGHT TO IBHUCE DRIVE (PICK AND DROP), LEFT TO INGCEBO DRIVE (PICK AND DROP), RIGHT TO NDIYAZANA (PICK AND DROP), LEFT TO INGCEBO DRIVE (PICK UP PASSENGERS), RIGHT TO INTSISHO PASS NTUZUMA POLICE STATION LEFT TO UNNAMED ROAD RIGHT TO IBHUCE (PICK UP PASSENGERS) RIGHT TO XAMU (PICK UP), LEFT TO IHOBHE PICK AND DROP PASSENGERS), LEFT TO ITHENDELE DRIVE (PICK AND DROP) AND TURN BACK TO ENGEN GARAGE WITH ITHENDELE DRIVE (PICK UP PASSENGERS) LEFT TO IVONDWE (PICK AND DROP), RIGHT TO BUHLE BODWA WALK (PICK AND DROP), RETURN WITH BUHLE BODWA WALK (PICK AND DROP) LEFT TO IVONDWE (PICK AND DROP) LEFT TO ITHENDELE DRIVE (PICK AND DROP) LEFT TO BHEKUZULU DRIVE (PICK AND DROP), RETURN AND WHEN REACHING SANDLWANA DRIVE, LEFT TO ITHENDELE DRIVE (PICK AND DROP) PASS NTUZUMA TAXI RANK, LEFT TO KING DINUZULU DRIVE (PICK AND DROP), AND TURN TO SINAMUVA DRIVE (PICK AND DROP), RETURN TO KING DINUZULU DRIVE (PICK AND DROP), LEFT TO XOLANI NGCOBO WALK (PICK AND DROP) RIGHT TO SIQUBUQUBU ROAD (PICK AND DROP), RIGHT TO UNNAMED ROAD (PICK AND DROP), RIGHT TO NKATHAZO ROAD (NEW ROAD- PICK AND DROP), TURN RIGHT THEN IMMEDIATE LEFT TO ITHENDELE DRIVE (PICK UP AND DROP), THEN LEFT TO NTUZUMA ACCESS (NHLUNGWANE) PICK AND DROP, RIGHT TO M25 ,TO HUNSLET ROAD AND RIGHT TO ABERDINE ROAD , PICK AND DROP AND RETURN TO NTUZUMA ON THE SAME ROUTE.</p>
12.7	<p>4. NTUZUMA TO KWAMASHU</p> <p>FROM NTUZUMA TAXI RANK TO IHOBHE ROAD LEFT TO MBALANE ROAD (PICK UP PASSENGERS), LEFT TO IBHUCE DRIVE PICK AND DROP, RIGHT TO INGCEBO DRIVE PICK AND DROP, RIGHT TO MTHELEKISI (PICK AND DROP), RIGHT TO MADAMFANA (PICK AND DROP), RIGHT TO IBHUCE DRIVE (PICK AND DROP), LEFT TO INGCEBO DRIVE (PICK AND DROP), RIGHT TO NDIYAZANA (PICK AND DROP), LEFT TO INGCEBO DRIVE (PICK UP PASSENGERS), RIGHT TO INTSISHO PASS NTUZUMA POLICE STATION LEFT TO UNNAMED ROAD RIGHT TO IBHUCE (PICK UP PASSENGERS) RIGHT TO XAMU (PICK UP), LEFT TO IHOBHE PICK AND DROP PASSENGERS, LEFT TO ITHENDELE DRIVE (PICK AND DROP) AND TURN BACK TO ENGEN GARAGE WITH ITHENDELE DRIVE (PICK UP PASSENGERS) LEFT TO IVONDWE (PICK AND DROP), RIGHT TO BUHLE BODWA WALK (PICK AND DROP), RETURN WITH BUHLE BODWA WALK (PICK AND DROP) LEFT TO IVONDWE (PICK AND DROP) LEFT TO ITHENDELE DRIVE (PICK AND DROP) LEFT TO BHEKUZULU DRIVE (PICK AND DROP), RETURN AND WHEN REACHING SANDLWANA DRIVE, LEFT TO ITHENDELE DRIVE (PICK AND DROP) PASS NTUZUMA TAXI RANK, LEFT TO KING DINUZULU DRIVE (PICK AND DROP), AND TURN BACK TO SINAMUVA DRIVE (PICK AND DROP), RETURN TO KING DINUZULU DRIVE (PICK AND DROP), LEFT TO XOLANI NGCOBO WALK (PICK AND DROP) RIGHT TO SIQUBUQUBU ROAD (PICK AND DROP), RIGHT TO UNNAMED ROAD (PICK AND DROP), RIGHT TO NKATHAZO ROAD (NEW ROAD-PICK AND DROP), TURN RIGHT THEN IMMEDIATE LEFT TO ITHENDELE DRIVE (PICK UP AND DROP), THEN LEFT TO NTUZUMA ACCESS (NHLUNGWANE) PICK AND DROP, INTO ITHENDELE DRIVE , JOIN LINDA ROAD (NO PICKING UP AND DROPPING OF PASSENGERS) RIGHT TO BHEJANE ROAD (NO PICKING AND DROPPING) LEFT TO LINDA NZAMA ROAD , INTO KWAMASHU TAXI RANK AND RETURN TO NTUZUMA ON THE SAME ROUTE.</p>



transport

Department:
Transport
Province of KwaZulu-Natal

GAZETTE

LGKZNG23-2018-SEP

REGION: ALL

12.8	<p>5. NTUZUMA TO UMHLANGA ROCKS</p> <p>FROM NTUZUMA TAXI RANK TO IHOBHE ROAD LEFT TO MBALANE ROAD (PICK UP PASSENGERS), LEFT TO IBHUCE DRIVE PICK AND DROP, RIGHT TO INGCEBO DRIVE PICK AND DROP, RIGHT TO MTHELEKISI (PICK AND DROP), RIGHT TO MADAMFANA (PICK AND DROP), RIGHT TO IBHUCE DRIVE (PICK AND DROP), LEFT TO INGCEBO DRIVE (PICK AND DROP), RIGHT TO NDIYAZANA (PICK AND DROP), LEFT TO INGCEBO DRIVE (PICK UP PASSENGERS), RIGHT TO INTSISHO PASS NTUZUMA POLICE STATION LEFT TO UNNAMED ROAD RIGHT TO IBHUCE (PICK UP PASSENGERS) RIGHT TO XAMU (PICK UP), LEFT TO IHOBHE PICK AND DROP PASSENGERS), LEFT TO ITHENDELE DRIVE (PICK AND DROP) AND TURN TO ENGEN GARAGE WITH ITHENDELE DRIVE (PICK UP PASSENGERS) LEFT TO IVONDWE (PICK AND DROP), RIGHT TO BUHLE BODWA WALK (PICK AND DROP), RETURN WITH BUHLE BODWA WALK (PICK AND DROP) LEFT TO IVONDWE (PICK AND DROP), LEFT TO ITHENDELE DRIVE (PICK AND DROP) LEFT TO BHEKUZULU DRIVE (PICK AND DROP), RETURN AND WHEN REACHING SANDLWANA DRIVE, LEFT TO ITHENDELE DRIVE (PICK AND DROP) PASS NTUZUMA TAXI RANK, LEFT TO KING DINUZULU DRIVE (PICK AND DROP), AND TURN BACK TO SINAMUVA DRIVE (PICK AND DROP), RETURN TO KING DINUZULU DRIVE (PICK AND DROP), LEFT TO XOLANI NGCOBO WALK (PICK AND DROP) RIGHT TO SIQUBUQUBU ROAD (PICK AND DROP), RIGHT TO UNNAMED ROAD (PICK AND DROP), RIGHT TO NKATHAZO ROAD (NEW ROAD- PICK AND DROP), TURN RIGHT THEN IMMEDIATE LEFT TO ITHENDELE DRIVE (PICK UP AND DROP), THEN LEFT TO NTUZUMA ACCESS (NHLUNGWANE) PICK AND DROP, RIGHT TO M25 , LEFT TO N2 , LEFT TO M41, RIGHT WITH M41 AND OFF RAMP TO M12, LEFT WITH M12 , INTO TRAFFIC CIRCLE ,RIGHT TO UMHLANGA ROCKS DRIVE LEFT TO TANAGER WAY INTO UMHLANGA TAXI RANK AND RETURN TO NTUZUMA ON THE SAME ROUTE.</p> <p>RETURN 2</p> <p>FROM UMHLANGA TAXI RANK RIGHT TO CHATWEL , RIGHT TO UMHLANGA ROCKS DRIVE , BECOMES LIGHTHOUSE STREET , LEFT TO M12 , RIGHT TO M41 , INTO N2 , OFF RAMP, RIGHT TO M25.</p>
12.9	<p>5. NTUZUMA TO VERULAM.</p> <p>FROM NTUZUMA TAXI RANK TO IHOBHE ROAD LEFT TO MBALANE ROAD (PICK UP PASSENGERS), LEFT TO IBHUCE DRIVE PICK AND DROP, RIGHT TO INGCEBO DRIVE PICK AND DROP, RIGHT TO MTHELEKISI (PICK AND DROP), RIGHT TO MADAMFANA (PICK AND DROP), RIGHT TO IBHUCE DRIVE (PICK AND DROP), LEFT TO INGCEBO DRIVE (PICK AND DROP), RIGHT TO NDIYAZANA (PICK AND DROP), LEFT TO INGCEBO DRIVE (PICK UP PASSENGERS), RIGHT TO INTSISHO PASS NTUZUMA POLICE STATION LEFT TO UNNAMED ROAD RIGHT TO IBHUCE (PICK UP PASSENGERS) RIGHT TO XAMU (PICK UP), LEFT TO IHOBHE PICK AND DROP PASSENGERS), LEFT TO ITHENDELE DRIVE (PICK AND DROP) AND TURN BACK TO ENGEN GARAGE WITH ITHENDELE DRIVE (PICK UP PASSENGERS) LEFT TO IVONDWE (PICK AND DROP), RIGHT TO BUHLE BODWA WALK (PICK AND DROP), RETURN WITH BUHLE BODWA WALK (PICK AND DROP) LEFT TO IVONDWE (PICK AND DROP) LEFT TO ITHENDELE DRIVE (PICK AND DROP) LEFT TO BHEKUZULU DRIVE (PICK AND DROP), RETURN AND WHEN REACHING SANDLWANA DRIVE, LEFT TO ITHENDELE DRIVE (PICK AND DROP) PASS NTUZURNATAXI RANK, LEFT TO KING DINUZULU DRIVE (PICK AND DROP) AND TURN TO SINAMUVA DRIVE (PICK AND DROP), RETURN TO KING DINUZULU DRIVE (PICK AND DROP), LEFT TO XOLANI NGCOBO WALK (PICK AND DROP) RIGHT TO SIQUBUQUBU ROAD (PICK AND DROP), RIGHT TO UNNAMED ROAD (PICK AND DROP), RIGHT TO NKATHAZO ROAD (NEW ROAD-PICK AND DROP), TURN RIGHT THEN IMMEDIATE LEFT TO ITHENDELE DRIVE (PICK UP AND DROP), THEN LEFT TO NTUZUMA ACCESS (NHLUNGWANE) PICK AND DROP, RIGHT TO M25 OFF RAMP AND TURN TO R102 (MT. EDGE COME) PASS OTTAWA (DROP OFF ONLY) , LEFT TO M27 INTO IRELAND STREET TO IRELAND STREET TAXI RANK AND RETURN ON THE SAME ROUTE.</p>



transport

Department:
Transport
Province of KwaZulu-Natal

GAZETTE

LGKZNG23-2018-SEP

REGION: ALL

12.10 7. NTUZUMA TO PINETOWN

FROM NTUZUMA TAXI RANK TO IHOBHE ROAD LEFT TO MBALANE ROAD (PICK UP PASSENGERS), LEFT TO IBHUCE DRIVE PICK AND DROP, RIGHT TO INGCEBO DRIVE PICK AND DROP, RIGHT TO MTHELEKISI (PICK AND DROP), RIGHT TO MADAMFANA (PICK AND DROP), RIGHT TO IBHUCE DRIVE (PICK AND DROP), LEFT TO INGCEBO DRIVE (PICK AND DROP), RIGHT TO NDIYAZANA (PICK AND DROP), LEFT TO INGCEBO DRIVE (PICK UP PASSENGERS), RIGHT TO INTSISHO PASS NTUZUMA POLICE STATION LEFT TO UNNAMED ROAD RIGHT TO IBHUCE (PICK UP PASSENGERS) RIGHT TO XAMU (PICK UP), LEFT TO IHOBHE (PICK AND DROP PASSENGERS), LEFT TO ITHENDELE DRIVE (PICK AND DROP) AND TURN TO ENGEN GARAGE WITH ITHENDELE DRIVE (PICK UP PASSENGERS) LEFT TO IVONDWE (PICK AND DROP), RIGHT TO BUHLE BODWA WALK (PICK AND DROP), RETURN WITH BUHLE BODWA WALK (PICK AND DROP) LEFT TO IVONDWE (PICK AND DROP) LEFT TO ITHENDELE DRIVE (PICK AND DROP) LEFT TO BHEKUZULU DRIVE (PICK AND DROP), RETURN AND WHEN REACHING SANDLWANA DRIVE, LEFT TO ITHENDELE DRIVE (PICK AND DROP) PASS NTUZUMA TAXI RANK, LEFT TO KING DINUZULU DRIVE (PICK AND DROP) AND TURN TO SINAMUVA DRIVE (PICK AND DROP), RETURN TO KING DINUZULU DRIVE (PICK AND DROP), LEFT TO XOLANI NGCOBO WALK (PICK AND DROP) RIGHT TO SIQUBUQUBU ROAD (PICK AND DROP), RIGHT TO UNNAMED ROAD (PICK AND DROP), RIGHT TO NKATHAZO ROAD (NEW ROAD-PICK AND DROP), TURN RIGHT THEN IMMEDIATE LEFT TO ITHENDELE DRIVE (PICK UP AND DROP), THEN LEFT TO NTUZUMA ACCESS (NHLUNGWANE) PICK AND DROP, RIGHT TO M25, RIGHT TO N2, OFF RAMP TO M19, INTO ST. JOHNS AVENUE RIGHT TO JOSIAH GUMEDE ROAD LEFT TO MOODIE STREET, RIGHT TO HILL STREET, INTO HILL STREET TAXI RANK AND RETURN ON THE SAME ROUTE.

RETURN.

FROM HILL STREET TAXI RANK, LEFT TO MOODIE STREET, RIGHT TO JOSIAH GUMEDE STREET, LEFT TO BERMS ROAD, RIGHT TO M19, OFF RAMP TO N2, OFF RAMP TO M25, LEFT TO NTUZUMA ACCESS, PICK AND DROP, RIGHT TO ITHENDELE DRIVE, PICK AND DROP PASS NKATHAZO ROAD, PICK AND DROP AROUND NTUZUMA UNITS UNTILL REACHING NTUZUMA TAXI RANK.

12.11 2. NTUZUMA TO CROSSROAD

FROM NTUZUMA TAXI RANK TO LHOBHE ROAD LEFT TO MBALANE ROAD (PICK UP PASSENGERS), LEFT TO IBHUCE DRIVE PICK AND DROP, RIGHT TO INGCEBO DRIVE PICK AND DROP, RIGHT TO MTHELEKISI (PICK AND DROP), RIGHT TO MADAMFANA (PICK AND DROP), RIGHT TO IBHUCE DRIVE (PICK AND DROP), LEFT TO INGCEBO DRIVE (PICK AND DROP), RIGHT TO NDIYAZANA (PICK AND DROP), LEFT TO INGCEBO DRIVE (PICK UP PASSENGERS), RIGHT TO INTSISHO PASS NTUZUMA POLICE STATION LEFT TO UNNAMED ROAD RIGHT TO IBHUCE (PICK UP PASSENGERS) RIGHT TO XAMU (PICK UP), LEFT TO LHOBHE PICK AND DROP PASSENGERS), LEFT TO ITHENDELE DRIVE (PICK AND DROP) AND TURN BACK TO ENGEN GARAGE WITH ITHENDELE DRIVE (PICK UP PASSENGERS) LEFT TO IVONDWE (PICK AND DROP), RIGHT TO BUHLE BODWA WALK (PICK AND DROP), RETURN WITH BUHLE BODWA WALK (PICK AND DROP) LEFT TO IVONDWE (PICK AND DROP) LEFT TO ITHENDELE DRIVE (PICK AND DROP) LEFT TO BHEKUZULU DRIVE (PICK AND DROP), RETURN AND WHEN REACHING SANDLWANA DRIVE, LEFT TO ITHENDELE DRIVE (PICK AND DROP) PASS NTUZUMA TAXI RANK, LEFT TO KING DINUZULU DRIVE (PICK AND DROP), AND TURN TO SINAMUVA DRIVE (PICK AND DROP), RETURN TO KING DINUZULU DRIVE (PICK AND DROP), LEFT TO XOLANI NGCOBO WALK (PICK AND DROP) RIGHT TO SIQUBUQUBU ROAD (PICK AND DROP), RIGHT TO UNNAMED ROAD (PICK AND DROP), RIGHT TO NKATHAZO ROAD (NEW ROAD- PICK AND DROP), TURN RIGHT THEN IMMEDIATE LEFT TO ITHENDELE DRIVE (PICK UP AND DROP), THEN LEFT TO NTUZUMA (NHLUNGWANE) PICK AND DROP, RIGHT TO M25 OFF RAMP ON CURNICK NDLOVU WAY, DROP OFF PASSENGERS RIGHT TO MALANDELA ROAD INTO CROSSROAD TAXI RANK AND RETURN ON THE SAME ROUTE.

CONTINUES ON PAGE 258 - PART 3



KWAZULU-NATAL PROVINCE
KWAZULU-NATAL PROVINSIE
ISIFUNDAZWE SA KWAZULU-NATALI

Provincial Gazette • Provinsiale Koerant • Igazethi Yesifundazwe

(Registered at the post office as a newspaper) • (As 'n nuusblad by die poskantoor geregistreer)
(Irejistiwee njengephephandaba eposihhovisi)

PIETERMARITZBURG

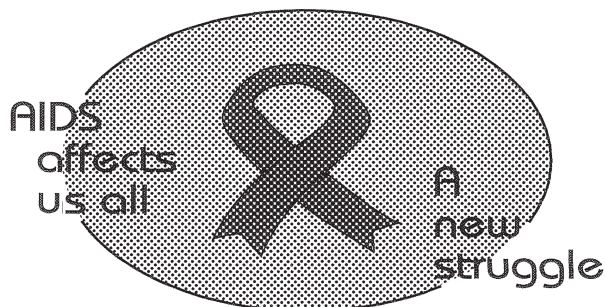
Vol. 12

4 OCTOBER 2018
4 OKTOBER 2018
4 KUMFUMFU 2018

No. 2004

PART 3 OF 3

We all have the power to prevent AIDS



**AIDS
HELPLINE**

0800 012 322

DEPARTMENT OF HEALTH

Prevention is the cure

N.B. The Government Printing Works will not be held responsible for the quality of "Hard Copies" or "Electronic Files" submitted for publication purposes

ISSN 1994-4558



9 771994 455008

02004





transport

Department:
Transport
Province of KwaZulu-Natal

GAZETTE

LGKZNG23-2018-SEP

REGION: ALL

1) Application Number: APP0103061	2) Gazette Number: LGKZNG23-2018-SEP
3) Applicant: NJ MAGCABA ID NO. 7910065844089 Association: FOLWENI TAXI ASSOCIATION	4) Applicant Address: B 761 FOLWENI P O BOX FOLWENI ISIPINGO KWA-ZULU NATAL 4110
5) Existing Licence Holder: NOT APPLICABLE ID NO. NOT APPLICABLE	6) Existing Licence Holder Address: NOT APPLICABLE
7) Type of application: NEW OPERATING LICENCE	8) Operating Licence Number: LGKZN1103000178
9) Vehicle Type: MINIBUS	10) 1 X 15 (SEATED) + 0 (STANDING)
11) Region: NINGIZMU 1	
12.1	FROM ISIPINGO RANK ON JADWAT STREET, RIGHT OLD MAIN ROAD, TURN RIGHT TO M35, PROCEED TOWARDS MALUKAZI TOWNSHIP. AFTER PASSING MBHOKODWENI BRIDGE, DROPPING AND PICKING OF PASSENGERS GOING TO FOLWENI, PASSING EMATSHENI AMHLOPHE, NSIMBINI, POLICE STATION, NKONKA RESERVE, DODOZA RESERVE, FOLWENI GARAGE, FOLWENI POLICE STATION, TURN LEFT NDABEZITHA ROAD, INTO FOLWENI TAXI RANK AND RETURN BACK ON THE SAME ROUTE.
12.2	2. FOLWENI TO JACOBS. FROM FOLWENI TAXI RANK ON NDABEZITHA ROAD, PROCEED ALONG NDABEZITHA ROAD, TURN RIGHT M35, TURN LEFT TO OLD MAIN ROAD, INTO JEFFELS ROAD, INTO WILCOX ROAD, PASS TRADE CENTRE, TURN RIGHT TO PROSPECTON ROAD, TURN LEFT INTO N2, PASS DURBAN INTERNATIONAL AIRPORT, LEFT INTO INKOSI ALBERT LUTHULI HIGHWAY, TURN OFF MEREWENT, RIGHT DURANTA ROAD, TURN LEFT LANSDOWNE ROAD, RIGHT LERWICK ROAD, LEFT CHAMBERLAIN ROAD, LEFT BLUFF ROAD, TURN RIGHT BLAFOUR ROAD, PROCEED STRAIGHT THEN TURN LEFT INTO TEAKWOOD ROAD, INTO JACOBS ROAD, TURN AROUND AT THE M4 INTERCHANGE, BACK ALONG BALFOUR ROAD, RIGHT INTO QUALITY STREET, LEFT M4 / INKOSI ALBERT LUTHULI HIGHWAY, LEFT N2, RIGHT PROSPECTON ROAD, LEFT OLD MAIN ROAD, RIGHT TO JADWAT STREET, INTO ISIPINGO TAXI RANK.
12.3	3. FOLWENI TO PROSPECTON. FROM AN APPROVED TAXI RANK IN FOLWENI, PROCEED ALONG NDABEZITHA ROAD, TURN RIGHT M35, PROCEED ALONG M35, LEFT INTO OLD MAIN ROAD, TURN RIGHT JEFFELS ROAD, INTO JOYNER ROAD, PASS TOYOTA COMPANY, TURN LEFT TO THE AVENUE EAST, TURN RIGHT PROSPECTON ROAD, LEFT OLD MAIN ROAD, RIGHT JADWAT STREET, TO AN APPROVED RANK AT ISIPINGO.
12.4	4. FOLWENI TO WINKELSPRUIT. FROM FOLWENI TAXI RANK, PROCEED ALONG NDABEZITHA ROAD, RIGHT TO M35, LEFT OLD MAIN ROAD, TURN RIGHT JEFFELS ROAD, INTO JOYNER ROAD, TURN RIGHT INTO KINGSWAY, OVER MBHOKODWENI BRIDGE, PASS ATHLONE PARK, KINGSWAY HOSPITAL, PROCEED ALONG R102, PASS AMANZIMTOTI, WARNER BEACH, DOONSDIE, TURN AROUND AT THE WINKELSPRUIT TESTING CENTRE, ALONG R102, BECOMING KINGSWAY, INTO PROSPECTON ROAD, LEFT OLD MAIN ROAD, RIGHT JADWAT STREET INTO RANK.

**transport**

Department:
Transport
Province of KwaZulu-Natal

GAZETTE**LGKZNG23-2018-SEP****REGION: ALL****12.5 FOLWENI TO DURBAN**

STARTING POINT ON D994, PASSING DEPARTMENT OF AGRICULTURE, NJAPHA STORE, ZAMAKAHLE STORE, CHARLES SABLEO HIGH SCHOOL, NATHANIE HP SCHOOL, TURN RIGHT R603, LEFT M35, LEFT OLD MAIN ROAD, INTO JEFFELS ROAD, INTO WILCOX ROAD, PASS TRADE CENTRE, RIGHT R102/PROSPECTO ROAD, LEFT N2, LEFT INTO M4, LEFT MOORE ROAD, RIGHT WARWICK AVENUE, INTO UNIVERSITY AVENUE AND PROCEED TO THE UNIVERSITY CAR PARK RANK.

RETURN TRIP.

FROM UNIVERSITY AVENUE, TURN RIGHT LANCERS ROAD, LEFT WILLS ROAD, LEFT SYRINGA ROAD, LEFT BEREA ROAD, INTO WEST STREET, RIGHT PARK STREET, INTO M4 / INKOSI ALBERT LUTHULI HIGHWAY, LEFT N2, PASS DURBAN INTERNATIONAL AIRPORT, TURN RIGHT PROSPECTON ROAD, LEFT WILCOX ROAD, INTO JEFFELS ROAD, RIGHT M35, PASSING MALUKAZI TOWNSHIP, AFTER MBHOKODWENI BRIDGE, PICK AND DROP OFF PASSENGERS, LEFT NDABEZITHA ROAD AND RANK AT FOLWENI TAXI RANK.



transport

Department:
Transport
Province of KwaZulu-Natal

GAZETTE

LGKZNG23-2018-SEP

REGION: ALL

1) Application Number: APP0103062	2) Gazette Number: LGKZNG23-2018-SEP
3) Applicant: BF ZUMA ID NO. 7303060463081 Association: IMPENDLE TAXI ASSOCIATION	4) Applicant Address: P O BOX88054 IMPENDLE - MEXEM 3227
5) Existing Licence Holder: NOT APPLICABLE ID NO. NOT APPLICABLE	6) Existing Licence Holder Address: NOT APPLICABLE
7) Type of application: NEW OPERATING LICENCE	8) Operating Licence Number: LGKZN0403001255
9) Vehicle Type: MINIBUS TAXI	10) 1 X 9-16 (SEATED) + 0 (STANDING)
11) Region: UMGUNGUNDLOVU	
12.1	<p>IMPENDLE TO BULWER (VIA NEW FOUR CENT).</p> <p>FROM IMPENDLE TAXI RANK, TURN RIGHT INTO MAFAHLENI STREET, TURN RIGHT INTO (P130), THEN OPERATE AS PER ROUTE (1), TURN RIGHT INTO (R617) BULWER ROAD AT NEW FOUR CENT, PASS NCWADI TURN OFF, KWA-MBOKODO, KWA-HLANGANANI, TURN LEFT INTO UNNAMED ROAD, LEADING TO KWA-HLANGANANI CLINIC, DROP OFF ONLY PASSENGERS, RETURN ALONG THE SAME ROUTE, TURN LEFT TO REJOIN (R617) BULWER ROAD, THEN PROCEED TURN LEFT INTO BULWER TAXI RANK.</p> <p>RETURN.</p> <p>FROM BULWER TAXI RANK, TURN RIGHT INTO (R617) BULWER ROAD AND THEN OPERATE AS PER FORWARD ROUTE, BACK TO IMPENDLE DISTRICTS AND IMPENDLE TAXI RANK.</p> <p>(RESTRICTED FROM PICKING UP BETWEEN (R617) BULWER ROAD, NCWADI TURN OFF AND BULWER TAXI RANK, ON FORWARD ROUTE, BUT ON THE RETURN ROUTE PICK UP ALL COMMUTERS INTENDED TO BE CONVEYED TO IMPENDLE TAXI RANK AND IMPENDLE DISTRICTS. BUT PASSENGERS TO BE DROPPED OFF ALONG THE ROUTE, ONLY AT THE TAXI STOPS DESIGNATED BY THE MUNICIPALITY.</p>
12.2	<p>IMPENDLE AND DISTRICT TO BULWER (VIA SOLOKOHLO)</p> <p>FROM IMPENDLE TAXI RANK, TURN RIGHT INTO MAFAHLENI STREET, TURN RIGHT INTO (P130), TURN RIGHT INTO (P127), PROCEED, THEN OPERATE AS PER ROUTE (29), CROSS INZINGA BRIDGE, TURN LEFT AND PROCEED ALONG (P127), TILL PASS UMKHOMAZI LOCATION, CROSS UMKHOMAZI BRIDGE, TURN LEFT INTO (P128), LEADING TO INGWE MUNICIPALITY (BULWER), PICK UP AT LOWER MAKHUZENI, THEN RETURN ALONG THE SAME ROAD TILL TURN LEFT INTO (P127), PROCEED TO PICK UP AT HALFDEAL, UPPER – MAKHUZENI, BROTHENI, TURN LEFT INTO (P247) CROSS UMKHOMAZANE RIVER, PASS D1356, THEN TURN RIGHT TO REJOIN (P128), PROCEED TO PICK UP AT SOLOKOHLO LOCATION, ALONG THE ROUTE, TURN LEFT INTO (R617) BULWER ROAD AND PROCEED, TURN RIGHT INTO UNNAMED ROAD LEADING TO KWHLANGANANI CLINIC, DROP OFF PASSENGERS ONLY, RETURN ALONG THE SAME ROAD, TURN LEFT INTO (R617) BULWER ROAD, PROCEED, TURN LEFT INTO BULWER TAXI RANK.</p> <p>RETURN ROUTE: FROM BULWER TAXI RANK, TURN RIGHT INTO (R617) BULWER ROAD, OPERATE AS PER FORWARD BACK TO IMPENDLE DISTRICT AND IMPENDLE TAXI RANK. (RESTRICTED FROM PICKING UP BETWEEN (P128) AND (R617) BULWER ROAD).</p>
12.3	<p>STOFFELTON TO IMPENDLE.</p> <p>FROM NKOTHWENI, THUNZI, STOFFELTON, OPERATE ALONG (D1357), PASS THE FOLLOWING LOCATIONS: CLARENCE, SIMINZA TRIBAL COURT THEN TURN LEFT INTO 9D3630, LEADING TO MHOTLOUNG, PICK UP AND DROP OFF PASSENGERS, RETURN ALONG THE SAME ROUTE AND PROCEED STRAIGHT TO HALFDEAL, TURN LEFT INTO (P127), PROCEED TILL COSS UMKHOMAZI BRIDGE, PASS UMKHOMAZI LOCATION, NTHEBANE, TURN RIGHT AND CROSS INZINGA BRIDGE THEN OPERATE AS PER ROUTE TO IMPENDLE TAXI RANK RETURN ROUTE FROM IMPENDLE TAXI RANK, TURN RIGHT INTO MAFAHLENI STREET, TURN RIGHT INTO (P130), TURN RIGHT INTO (P127), THEN OPERATE AS PER FORWARD ROUTE BACK TO STOFFELTON</p> <p>NO RESTRICTION ON FORWARD AND RETURN ROUTE.</p>



transport

Department:
Transport
Province of KwaZulu-Natal

GAZETTE

LGKZNG23-2018-SEP

REGION: ALL

12.4 1. INGUGA TO PIETERMARITZBURG

FORWARD ROUTE.

FROM SAWONGO, INGUGA LOCATION, OPERATE ALONG (A1884) UP TO KWAXABA STORE FROM THERE PROCEED INTO (D1227) PASS INGUGA PRIMARY SCHOOL, OKHALWENI THEN PROCEED TO EBHALEKISI FROM OKHALWENI TURN RIGHT INTO (A1881) CROSS EQUTSHINI RIVER AND THEN PASS EQUTSHINI LOCATION CROSS KWA-NGIVI RIVER AND THEN PASS KWA-K.ZULU THEN TURN LEFT INTO (D1226) THEN PROCEED TILL CROSS EQUTSHINI BRIDGE THEN PROCEED INTO INTERSECTION OF (D1226) AND (D1227) AT EBHALEKISI AND THEN PROCEED PASS KWAMHLAKUVANA THEN TURN LEFT INTO (D1228) LEADING TO NTSHIYABANTU AND SENZO STORE TO PICK UP AND SETTING DOWN.

RETURN.

ALONG THE SAME ROAD TILL THE INTERSECTION OF (D1228) AND (D1226) THEN TURN LEFT TO REJOIN (D1226) AND THEN PROCEED INTO (A1880) LEADING TO SHALLFISH TO PICK UP AND SETTING DOWN AND THEN RETURN ALONG THE SAME ROAD TILL TURN LEFT TO REJOIN (D1226) THEN PROCEED UNTIL TURN LEFT INTO (P127) AT THE INTERSECTION OF (D1226) AND (P127) THEN PROCEED TILL PASS THE FOLLOWING DISTRICTS OR LOCATIONS: EPAYIPINI AND (D1234), EMBALIYEZWE STORE, KWA-BHENCE, KWAQWEBEDE, BRINGTON, STHUNJWANA, MQABULAGUDU, KWA-KHETHA BRIDGE, ENTOKOZWENI, WILLOW AND THEN TURN LEFT INTO (P130) AND TURN LEFT INTO MAFAHLENI STREET AND THEN LEFT INTO IMPENDLE TAXI RANK TO PICK UP AND SETTING DOWN.

ALTERNATIVE.

FROM IMPENDLE TAXI RANK, TURN RIGHT INTO MAFAHLENI STREET, THEN TURN RIGHT INTO (P130), PROCEED TILL THE INTERSECTION OF (P130) AND (P127), THEN PROCEED STRAIGHT INTO (P127), PASS KWA-GOMANE, (D14), PROCEED TILL THE INTERSECTION OF (P127) AND (R617) BULWER ROAD, TURN LEFT INTO (R617) BULWER ROAD, THEN PROCEED PASS THE FOLLOWING LOCATIONS: BOSTON CALTEX SERVICE STATION, KWA-GEBHASI STORE, BOSTON FARMERS EXCHANGE AND BOSTON POLICE STATION, TURN RIGHT INTO (P7), ELANDSKOP, ELANDSKOP ROAD, PASS THE FOLLOWING LOCATIONS: KWASANTI CLINIC, ELANDSKOP, TAYLORS HALL, KWA-GEZUBUSO, KWA-VULISAKA, HENLY DAM, PROCEED INTO (M70), EDENDALE ROAD, DAMBUZA, EDENDALE HOSPITAL, PLESSISLAER AND PLESSISLAER INDUSTRIAL, MASONS MILL, CAMPS DRIFT, TURN INTO HAVELOCK TAXI RANK TO DROP OFF AND THEN PROCEED INTO PINE STREET, TURN LEFT INTO HAVELOCK STREET, TURN LEFT INTO HAVELOCK TAXI RANK TO DROP OFF AND THEN TURN RIGHT INTO HAVELOCK STREET, TURN RIGHT INTO PINE STREET, TURN LEFT INTO CHURCH STREET, TO DROP OFF PASSENGERS ALONG THE ROUTE, TURN RIGHT INTO CHAPEL STREET, LEFT INTO (M70) LONGMARKET STREET, PROCEED TILL TURN LEFT INTO RETIEF STREET, TURN LEFT INTO PIETERMARITZ STREET, PROCEED INTO HAVELOCK STREET, TURN LEFT INTO HAVELOCK TAXI RANK TO PICK UP.

RETURN ROUTE.

FROM HAVELOCK TAXI RANK, PICK UP, TURN LEFT INTO HAVELOCK STREET, TURN LEFT INTO BAVERSTOCK STREET, TURN LEFT INTO RAILWAY STREET, TURN RIGHT INTO (M70), EDENDALE ROAD, THEN OPERATE AS PER FORWARD ROUTE ALL THE WAY BACK TO IMPENDLE TAXI RANK.

12.5 13. GOMANE TO IMPENDLE.

FORWARD ROUTE.

FROM NHLABAMKHOSI – GOMANE OPERATE ALONG (1351), TILL PROCEED INTO (A1852), THEN CROSS THE RIVER, TURN LEFT INTO (D1224), PROCEED TILL TURN RIGHT INTO (P127), PROCEED STRAIGHT INTO (P130), TURN LEFT INTO MAFAHLENI STREET, TURN LEFT INTO IMPENDLE TAXI RANK TO PICK UP AND DROP OFF.

RETURN ROUTE

FROM IMPENDLE TAXI RANK, TURN RIGHT INTO MAFAHLENI STREET, PROCEED STRAIGHT AND CROSS (P130) INTO (D1351) THEN OPERATE AS PER FORWARD ROUTE BACK TO NHLABAMKHOSI – GOMANE.

(NO RESTRICTION ON FORWARD ROUTE).



transport

Department:
Transport
Province of KwaZulu-Natal

GAZETTE

LGKZNG23-2018-SEP

REGION: ALL

12.6	<p>INGUGA TO DURBAN.</p> <p>FROM SAWONGO, INGUGA LOCATION OPERATE AS PER ROUTE (1) ALL THE WAY TO PIETERMARITZBURG, TURN RIGHT INTO (M50), NEWPORT DRIVE FROM (M70) EDENDALE ROAD, THE PROCEED INTO RING ROAD, PROCEED TO MURRAY ROAD, TURN LEFT INTO CB DOWNES ROAD, TURN RIGHT INTO MARKET ROAD, PROCEED INTO (N3) FREEWAY (EAST BOUND) AND PASS THE FOLLOWING LOCATIONS: ASHBURTON, UMLAAS ROAD, CAMPERDOWN, CATO-RIDGE, PEACE VALLEY, TURN LEFT INTO (M13) FREEWAY, PROCEED TILL PASS POLO PONY, HILLCREST TURN OFF, GILLITS, KLOOF, DROP OFF PASSENGERS ONLY, TURN LEFT INTO (M31) OLD MAIN ROAD IN PINETOWN, DROP OFF PASSENGERS ONLY, TURN RIGHT INTO CROMPTON STREET, TURN LEFT TO REJOIN (M13) FREEWAY TOWARDS EAST THEN PROCEED LEFT INTO (N3) DURBAN, PROCEED, PASS WESTVILLE, PAVILLION, SHERWOOD, TURN LEFT INTO (M13) BEREA ROAD NORTH TO OFF-LOAD ONLY ALONG THE ROUTE, PROCEED INTO (M13), OLD DUTCH ROAD, OFFLOAD PASSENGERS AT ENGEN SERVICE STATION, TURN RIGHT INTO MARKET ROAD, TURN RIGHT INTO SMITH STREET, LEFT INTO SYDNEY ROAD, TURN LEFT INTO MOORE ROAD, TURN LEFT INTO RANK (59B), IN DURBAN.</p> <p>RETURN.</p> <p>FROM RANK (59B) IN DURBAN, TURN LEFT INTO MOORE ROAD, TURN RIGHT INTO WILLIAMS ROAD, TURN RIGHT INTO MOORE ROAD, TURN RIGHT AND PROCEED INTO WARWICK AVENUE, PASS MARKET AND TURN LEFT INTO CANNONGATE ROAD, PROCEED INTO (N3) FREEWAY (WEST BOUND), PASS MARRIANHILL TOLL PLAZA, FOLLOW FORWARD ROUTE ALL THE WAY BACK TO IMPENDLE TAXI RANK TO INGUGA LOCATION.</p>
12.7	<p>IMPENDLE AND DISTRICTS TO UNDERBERG</p> <p>FORWARD ROUTE.</p> <p>FROM IMPENDLE TAXI RANK, TURN RIGHT INTO MAFAHLENI STREET, TURN RIGHT INTO (R130), TURN RIGHT INTO (P127), THE OPERATE AS PER ROUTE (29), TILL CROSS INZINGA BRIDGE, TURN RIGHT AND OPERATE AS PER ROUTE (31) TILL PASS (P247), BROTENI STORE, BUSHSIDE, NGQIYA, MKHOMAZANA, TURN RIGHT INTO (P252), TURN LEFT INTO (P27), THEN PROCEED INTO (P126) SANI ROAD, PASS HIMEVILLE, TURN LEFT INTO (R617), TURN LEFT INTO OLD MAIN ROAD, TURN RIGHT INTO OLD MAIN ROAD, TURN RIGHT INTO OLD MAIN ROAD TAXI RANK IN UNDERBERG.</p> <p>ALTERNATIVE ROUTE.</p> <p>FROM P127 AT IMBALIYEZWE, KWAMGODI, TURN LEFT INTO (D1225), LEADING TO (IMBALIYEZWEIN), TURN LEFT INTO (D1234), LEADING TO SWAMP, PICK UP AND THEN RETURN ALONG THE SAME ROAD TILL TURN LEFT TO REJOIN (P127), THEN OPERATE AS PER ROUTE (33) ALL THE WAY TO UNDERBERG.</p> <p>RETURN ROUTE.</p> <p>FROM UNDERBERG TAXI RANK SITUATED IN OLD MAIN ROAD, TURN LEFT INTO OLD MAIN ROAD, PROCEED STRAIGHT INTO (R617), TURN RIGHT INTO P126 SANI ROAD, PROCEED AS PER FORWARD ROUTE ALL THE WAY BACK TO IMPENDLE DISTRICTS AND IMPENDLE TAXI RANK.</p>
12.8	<p>FROM SAWONGO, INGUGA LOCATION, OPERATE ALONG (A1884) UP TO KWA XABA STORE, FROM THERE PROCEED INTO (D1227), PASS INGUGA PRIMARY SCHOOL, OKHALWENI, PROCEED TO EBHALEKISI OR FROM OKHALWENI TURN RIGHT INTO (A1881), CROSS QUTSHINI RIVER, PASS QUTSHINI LOCATION, CROSS KWA-NGCIVI RIVER, PASS KWA K. ZUMA, THEN TURN LEFT INTO (D1226), THEN PROCEED TILL CROSS QUTSHINI BRIDGE, PROCEED INTO INTERSECTION OF (D1226 AND D1227) AT EBHALEKISI (KWA-MHLAKUVANA), THEN CROSS THE RIVER, TURN LEFT INTO D1228, LEADING TO NTSHIYABANTU (SENZO STORE), THEN RETURN ALOOMG THE SAME ROAD TILL THE INTERSECTION OF (D1228) AND D1226, TURN LEFT TO REJOIN D1226, PROCEED INTO A1880, LEADING TO SHALLFISH TO PICK UP AND DROP OFF, THEN RETURN ALONG THE SAME ROAD, TURN LEFT TO REJOIN (D1226), THEN PROCEED, TURN LEFT INTO (P127), AT THE INTERSECTION OF (D1226), AND (P127), THEN PROCEED TILL PASSING THE FOLLOWING DISTRICTS OR LOCATIONS: EPAYIPINI AND D1234, EMBALIYEZWE STORE, KWA – BHENC-BHENCE, KWA-QWBEDE, BRINGTON, S'THUNJWANA, MQABULUGUDA KWA- KHETHA-BRIDGE, ENTOKOZWENI, WILLOW, TURN LEFT INTO (P130), TURN LEFT INTO MAFAHLENI STREET, TURN LEFT INTO IMPENDLE TAXI RANK</p> <p>FROM IMPENDLE TAXI RANK, TURN RIGHT INTO MAFAHLENI STREET, TURN RIGHT INTO (P130), TURN RIGHT INTO (P127), THEN OPERATE AS PER FORWARD ROUTE BACK INTO (P127) AND THEN OPERATE AS PER FORWARD ROUTE BACK TO INGUGA LOCATION</p>



transport

Department:
Transport
Province of KwaZulu-Natal

GAZETTE

LGKZNG23-2018-SEP

REGION: ALL

12.9	<p>FROM SWAMP OPERATE ALONG (A1869), TURN LEFT INTO (D1234), THEN PROCEED STRAIGHT ALONG THIS ROAD, TURN RIGHT INTO (P127), OR TURN RIGHT INTO (P127), OR TURN RIGHT INTO (D1225), LEADING TO (EMBALIYEZWE – IN), TURN RIGHT INTO (P127), THEN OPERATE AS PER ROUTE (34) ALL THE WAY TO IMPENDLE TAXI RANK</p> <p>FROM IMPENDLE TAXI RANK, TURN RIGHT INTO MAFAHLENI STREET, TURN RIGHT INTO (P130), TURN RIGHT INTO (P127), THEN OPERATE AS PER FORWARD ROUTE BACK TO SWAMP</p>
12.10	<p>FROM EKUKHANYENI MISSION, OPERATE ALONG (D1221), TURN RIGHT (P127), THEN OPERATE AS PER ROUTE (34) TO IMPENDLE TAXI RANK</p> <p>FROM IMPENDLE TAXI RANK, TURN RIGHT INTO MAFAHLENI STREET, TURN RIGHT INTO (P130), TURN RIGHT INTO (P127), THEN OPERATE AS PER FORWARD ROUTE BACK TO EKUKHANYENI</p>
12.11	<p>FROM COME & SEE LOCATION, OPERATE ALONG (D1350), TURN RIGHT INTO (P127), THEN OPERATE AS PER ROUTE (34) TO IMPENDLE TAXI RANK.</p> <p>RETURN ROUTE</p> <p>FROM IMPENDLE TAXI RANK, TURN RIGHT INTO MAFAHLENI STREET, TURN RIGHT INTO (P130), TURN RIGHT INTO (P127), THEN OPERATE AS PER FORWARD ROUTE BACK TO COME AND SEE. (NO RESTRICTION ON FORWARD AND RETURN ROUTE).</p>
12.12	<p>FORWARD ROUTE</p> <p>FROM SMILO – BAR OPERATE ALONG (D14), TURN RIGHT INTO (A1886), LEADING TO KWA-PHINDANGENE, RETURN ALONG THE SAME ROAD TILL THE INTERSECTION OF (D14) AND (A1886), TURN RIGHT INTO (D14), LEADING TO S'THUNJWANA, TURN RIGHT INTO (P127), OR AT THE INTERSECTION OF (A1866) AND (A1862), PROCEED, TURN RIGHT INTO (P127), AFTER KWA-KHETHA BRIDGE, OPERATE AS PER ROUTE (34) TO IMPENDLE TAXI RANK.</p> <p>RETURN ROUTE</p> <p>FROM IMPENDLE TAXI RANK, TURN RIGHT INTO MAFAHLENI STREET, TURN RIGHT INTO (P130), TURN RIGHT INTO (P127), THEN OPERATE AS PER FORWARD ROUTE BACK TO SMILO – BAR (NO RESTRICTION ON FORWARD AND RETURN ROUTE)</p>
12.13	<p>FROM NOVUKA LOCATION OPERATE ALONG (P131), TURN RIGHT INTO (P130), PROCEED TILL TURN RIGHT INTO MAFAHLENI STREET, TURN LEFT INTO IMPENDLE TAXI RANK TO PICK UP AND DROP OFF PASSENGERS</p> <p>FROM IMPENDLE TAXI RANK TURN RIGHT INTO MAFAHLENI STREET, TURN LEFT INTO (P130), THEN OPERATE AS PER FORWARD ROUTE BACK TO NOVUKA LOCATION.</p>
12.14	<p>INZINGA LOCATION, EMZUMBE OPERATE ALONG (A1886), THEN TURN LEFT INTO (A1897), TURN RIGHT INTO (P129) AT THE INTERSECTION OF (A1897, TURN RIGHT INTO (P129), AT THE INTERSECTION OF (A1891) AND (P129), THEN PROCEED, TURN LEFT INTO (A1890), LEADING THE ESKHALENI, PROCEED STRAIGHT INTO (A1887), LEADING TO PANINKUKHU AND KWA-NZAMA STORE, PROCEED TILL TURN RIGHT TO REJOIN (P129), THEN PASS THE FOLLOWING LOCATIONS: EMAROMENI, NXAMALALA TRIBAL COURT, NXAMALALA CLINIC AND LAGAJU SECONDARY SCHOOL, THE PROCEED STRAIGHT ALONG (P129), TILL THE INTERSECTION OF (P129) AND (P127), PRIOR TO CROSS INZINGA BRIDGE, THEN PROCEED STRAIGHT INTO (P127) AND THEN OPERATE AS PER ROUTE (34) TO IMPENDLE TAXI RANK</p> <p>FROM IMPENDLE TAXI RANK, TURN RIGHT INTO MAFAHLENI STREET, TURN RIGHT INTO (P130), TURN RIGHT INTO (P127), THEN OPERATE AS PER FORWARD ROUTE BACK TO INZINGA LOCATION.</p>



transport

Department:
Transport
Province of KwaZulu-Natal

GAZETTE

LGKZNG23-2018-SEP

REGION: ALL

1) Application Number: APP0103070	2) Gazette Number: LGKZNG23-2018-SEP
3) Applicant: FF NTULI ID NO. 7702070395086 Association: NEWLANDS-WEST TAXI ASSOCIATION	4) Applicant Address: F1400 NTUZUMA TOWNSHIP 4360
5) Existing Licence Holder: NOT APPLICABLE ID NO. NOT APPLICABLE	6) Existing Licence Holder Address: NOT APPLICABLE
7) Type of application: NEW OPERATING LICENCE	8) Operating Licence Number: NOTAVAILABLE
9) Vehicle Type: MINIBUS	10) 1 X 14 (SEATED) + 0 (STANDING)
11) Region: GREATER NORTH	
12.1	<p>NEWLANDS WEST TO DURBAN FROM NEWLANDS WEST/WESTRIDGE(NEWLANDS WEST)TO DURBAN TO ALL THE ROUTES WITHIN THE NEWLANDS WEST AREA INTO NEWLANDS WEST DRIVE RIGHT INTO INANDA ROAD (M21)AND ALONG ANY OF THE FOLLOWING ROUTES: I. RIGHT INTO THE N2 LEFT INTO UMGENI ROAD, RIGHT INTO ALPINE ROAD INTO BRICKFIELD ROAD LEFT INTO RAMSAY AVENUE, INTO BEREA ROAD NORTH INTO OLD DUTCH ROAD INTO ALICE STREET AND PROCEED TO RANK NO.69 ON ALICE STREET OR ALONG ALICE STREET RIGHT INTO SOLDIERS WAY, RIGHT INTO PINE STREET, RIGHT INTO FIELD STREET AND PROCEED TO THE TAXI STOP ON FIELD STREET.</p> <p>(RESTRICTED FROM PICKING UP ON FORWARD LEG BETWEEN ALPINE ROAD AND BRICKFIELD ROAD) (RE RESTRICTED FROM SETTING DOWN ON RETURN LEG BETWEEN ALPINE AND BRICKFIELD ROAD).</p> <p>II. RIGHT INTO THE N2 LEFT INTO UMGENI ROAD (M19) OR ALONG INANDA ROAD, INTO SEA COW ROAD, RIGHT INTO NORTH COAST ROAD, INTO UMGENI ROAD, SOLDIERS WAY, RIGHT INTO PINE STREET, RIGHT INTO FIELD STREET, AND PROCEED TO THE TAXI STOP ON FIELD STREET OR PROCEED ALONG FIELD STREET, LEFT INTO QUEEN STREET, RIGHT INTO RUSSEL STREET, RIGHT INTO ALICE STREET AND PROCEED TO RANK NO.69 ON ALICE STREET.</p> <p>(RESTRICTED FROM PICKING UP ON FORWARD LEG ALONG UMGENI ROAD. RE RESTRICTED FROM SETTING DOWN ON RETURN LEG ALONG UMGENI ROAD). ON THE RETURN TRIP TO NEWLANDS WEST, NO PASSENGERS MAY BE SET DOWN UNTIL REACHING NEWLANDS WEST DRIVE OR BRIARDALE DRIVE.</p>



transport

Department:
Transport
Province of KwaZulu-Natal

GAZETTE

LGKZNG23-2018-SEP

REGION: ALL

12.2	<p>DURBAN TO NEWLANDS.</p> <p>FROM RANK NO.69 ALICE STREET, RIGHT INTO SOLDIERS WAY, RIGHT INTO LEOPOLD STREET, INTO CANONGATE ROAD, INTO THE N3, INTO THE N2, LEFT INTO THE M19 OFF RAMP, LEFT INTO INANDA ROAD, LEFT INTO NEWLANDS WEST DRIVE OR BRIARDALE DRIVE AND CONTINUE ALONG ANY OF THE NEWLANDS WEST ROUTE TO NEWLANDS/WESTRIDGE.</p> <p>ALTERNATIVE</p> <p>FROM THE TAXI STOP ON FIELD STREET, ALONG FIELD STREET, LEFT INTO LEOPOLD STREET, INTO CANONGATE ROAD, INTO THE N3, INTO THE N2, LEFT INTO THE M19 OFF RAMP LEFT INTO INANDA ROAD, LEFT INTO NEWLANDS WEST DRIVE OR BRIARDALE DRIVE AND CONTINUE ALONG ANY OF THE NEWLANDS WEST ROUTES TO NEWLANDS/WESTRIDGE.</p> <p>ALTERNATIVELY.</p> <p>FROM THE TAXI STOP ON FIELD STREET, ALONG FIELD STREET LEFT INTO LEOPOLD STREET, INTO CANONGATE ROAD, INTO N3, INTO N2, LEFT INTO THE M19 OFF – RAMP, LEFT INTO INANDA ROAD, LEFT INTO NEWLANDS WEST DRIVE.</p> <p>OR</p> <p>BRIARDALE DRIVE AND CONTINUE ALONG ANY OF THE NEWLANDS WEST ROUTES TO NEWLANDS WEST /WESTRIDGE.</p> <p>ALTERNATIVELY</p> <p>FROM THE TAXI STOP ON FIELD STREET, ALONG FIELD STREET INTO ALBERT STREET, INTO UMGENI ROAD INTO NORTH COAST ROAD [INTO UMGENI ROAD (M19), RIGHT INTO THE N2 OFF – RAMP</p> <p>OR</p> <p>INTO NORTH COAST ROAD, RIGHT INTO SEA COW LAKE ROAD, INTO INANDA ROAD AND PROCEED AS IN (1.3).</p>
12.3	<p>FROM NEWLANDS WEST (CASTLEHILL AREA)/MILARINA DRIVE, VIA NEWLANDS WEST PARK REHABILITATION CENTRE (KHULULA HOUSING PROJECT), INTO BRIARDALE DRIVE, ALONG BRIARDALE DRIVE, RIGHT INTO INANDA ROAD, RIGHT INTO THE N2, INTO N3, INTO BEREA ROAD NORTH, INTO OLD DUTCH ROAD, INTO ALICE STREET AND PROCEED TO RANK NO.69 ON ALICE STREET.</p>
12.4	<p>FROM NEWLANDS WEST B5, INTO CASTLEHILL DRIVE, LEFT INTO HILLDALE DRIVE, RIGHT INTO BRIARDALE DRIVE, RIGHT INTO INANDA ROAD, RIGHT INTO THE N2, ALONG INTO THE N3, ALONG THE N3 INTO BEREA NORTH, INTO OLD DUTCH ROAD, INTO ALICE STREET, AND PROCEED TO RANK NO.69 ON ALICE STREET.</p>
12.5	<p>NEWLANDS WEST TO PINETOWN</p> <p>FROM NEWLANDS WEST TAXI RANK IN NEWLANDS WEST, DRIVE LEFT TO CASTLE HILL DRIVE PICK UP PASSENGERS, RIGHT TO 1022507 PICK UP PASSENGERS, LEFT TO 108296 PICK UP PASSENGERS, LEFT TO 1022507 PICK UP PASSENGERS, INTO BRIARDALE DRIVE PICK UP PASSENGERS, RIGHT TO INANDA ROAD, INTO M19, LEFT TO BEVISS ROAD, RIGHT TO JOSIAH GUMEDE LEFT TO STANFIELD ROAD INTO SANFIELD TAXI RANK AND RETURN ON THE SAME ROUTE</p>
12.6	<p>NEWLANDS WEST TO UMHLANGA ROCKS</p> <p>FROM NEWLANDS WEST TAXI RANK IN NEWLANDS WEST DRIVE LEFT TO CASTLE HILL DRIVE PICK UP PASSENGERS, RIGHT TO 1022507 PICK UP PASSENGERS, LEFT TO 108296 LEFT TO BRIARDALE DRIVE PICK UP PASSENGERS, RIGHT TO INANDA ROAD, INTO N2 OFF-RAMP AND TURN RIGHT TO M41 OFF-RAMP TO GATEWAY MALL SET DOWN PASSENGERS BACK TO THE MAIN ROAD INTO PALM BOULEVARD, LEFT TO M12, LEFT TO LAGOON DRIVE, INTO TANAGER WAY TAXI RANK AND RETURN ON THE SAME ROUTE.</p>
12.7	<p>NEWLANDS WEST TO BESTER</p> <p>FROM NEWLANDS WEST TAXI RANK IN NEWLANDS WEST DRIVE TO CASTLE HILL DRIVE PICK UP PASSENGERS, RIGHT TO 1022507 PICK UP PASSENGERS, LEFT TO 108296 LEFT TO BRIARDALE DRIVE PICK UP PASSENGERS, RIGHT TO INANADA ROAD TO M25 (CURNICK NDLOVU HIGHWAY), OFF-RAMP AND TURN LEFT TO BRIDGE CITY BOULEVARD, RIGHT TO TOLQOLA ROAD, LEFT TO BRIDGE CITY TAXI RANK AND RETURN ON THE SAME ROUTE.</p>

**transport**

Department:
Transport
Province of KwaZulu-Natal

GAZETTE

LGKZNG23-2018-SEP

REGION: ALL

12.8 NEWLANDS WEST TO KWA MASHU

FROM NEWLANDS WEST TAXI RANK IN NEWLANDS WEST DRIVE LEFT TO CASTLE HILL DRIVE PICK UP PASSENGERS, RIGHT TO 1022507 PICK UP PASSENGERS, LEFT TO 108296 LEFT TO BRIARDALE DRIVE, LEFT TO INANDA ROAD, INTO MALANDELA ROAD, RIGHT TO KWA MASHU TAXI RANK AND RETURN THE SAME ROUTE.



transport

Department:
Transport
Province of KwaZulu-Natal

GAZETTE

LGKZNG23-2018-SEP

REGION: ALL

1) Application Number: APP0103072	2) Gazette Number: LGKZNG23-2018-SEP
3) Applicant: ZJ NKOSI ID NO. 5405055466086 Association: KHAMBI TAXI OWNERS ASSOCIATION	4) Applicant Address: P.O BOX 10064 VRYHEID 3100
5) Existing Licence Holder: NOT APPLICABLE ID NO. NOT APPLICABLE	6) Existing Licence Holder Address: NOT APPLICABLE
7) Type of application: NEW OPERATING LICENCE	8) Operating Licence Number: 1256661
9) Vehicle Type: MINIBUS	10) 1 X 15 (SEATED) + 0 (STANDING)
11) Region: ZULULAND	
12.1	FROM NGENETSHENI IN THE NGOTSHE DISTRICT ALONG AN UNNAMED ROAD,TURN LEFT INTO AND ALONG D422,RIGHT INTO AND ALONG R69 TO VRYHEID,INTO STRETCH CRESCENT INTO CHURCH STREET RIGHT INTO VRYHEID PLAZA TAXI RANK AND RETURN ALONG THE SAME ROUTE IN THE OPPOSITE DIRECTION. PICKING UP AND SETTING DOWN OF PASSENGERS EN ROUTE AT: VULINDLELA SCHOOL,STYLAND,NGADI STORE,MKHAMBA STORE AND EAST MINE.
12.2	FROM NGWELU HOSPITAL ALONG UNNAMED ROAD,TURN RIGHT INTO R618,TURN LEFT INTO R69 AND PROCEED TO VRYHEID TURNING INTO CHURCH STREET AND RIGHT INTO VRYHEID PLAZA TAXI RANK AND RETURN ALONG THE SAME ROUTE IN THE OPPOSITE DIRECTION. PICKING UP AND SETTING DOWN OF PASSENGERS EN ROUTE AT:NGOME POLICE STATION,MOOI PLAAS,SIHLENGENI STORE,MTHUMENI,STYLAND,NGADI STORE,KHAMBA,VILAKAZI STORE,VAALBANK,SHOBA,MTHINIKALUKAZI AND BHANYA.
12.3	FROM SQUEBEZI,ALONG UNNAMED ROAD TO SIHLENGENI STORE,PROCEED ALONG NONGOMA ROAD,TURN LEFT INTO AND ALONG D422,THEN RIGHT INTO CRESCENT STREET THEN LEFT INTO CHURCH STREET TO VRYHEID PLAZA TAXI RANK AND RETURN ALONG THE SAME ROUTE. PICKING UP AND SETTING DOWN OF PASSENGERS EN ROUTE AT:SIHLENGENI STORE,MKHAMBA STORE,DRIEFONTEIN.
12.4	FROM KHAMBI TO POINT WITHIN PROVINCE OF KZN ONLY : NO PICKING UP OR SETTING DOWN OF PASSENGERS AN ROUTE.
12.5	FROM ESIHLENGWENI INTO NONGOMA ROAD, TURN RIGHT TO NTUBANE AND PROCEED INTO ROAD D94 PROCEED ONTO AND ALONG R618,TURN LEFT INTO AND ALONG R618,TURN LEFT INTO AND ALONG R69 AND PROCEED TO VRYHEID INTO STRETCH CRESCENT INTO CHURCH STREET AND RIGHT INTO VRYHEID PLAZA TAXI RANK AND RETURN ALONG THE SAME ROUTE IN THE OPPOSITE DIRECTION. PICKING UP AND SETTING DOWN OF PASSENGERS EN ROUTE AT: NTUMBANE, MTHUMENI, STYLAND, NGADI AND KHAMBA STORE.



transport

Department:
Transport
Province of KwaZulu-Natal

GAZETTE

LGKZNG23-2018-SEP

REGION: ALL

1) Application Number: APP0103076	2) Gazette Number: LGKZNG23-2018-SEP
3) Applicant: CS NTOMBELA ID NO. 7209025658089 Association: DAMBUZA TAXI ASSOCIATION	4) Applicant Address: 1096 UNIT 18 IMBALI PIETERMARITZBURG KWAZULU NATAL 3217
5) Existing Licence Holder: SW KHANYILE ID NO. 7411195340080	6) Existing Licence Holder Address: BOX 11389 DORPSPRUIT PIETERMARITZBURG KWA-ZULU NATAL 3206
7) Type of application: NORMAL TRANSFER	8) Operating Licence Number: LGKZN0403000197
9) Vehicle Type: MINIBUS	10) 1 X 9 (SEATED) + 0 (STANDING)
11) Region: UMGUNGUNDLOVU	
12.1	<p>DAMBUZA.</p> <p>INBOUND: FROM DAMBUZA – JOBE BUTCHERY (KPE0016) TO PROFESSOR NYEMBEZI (SYMONS CENTRE) TAXI TERMINAL (KPC0093). ROUTE: DAMBUZA, MACHIBINI, MR7, MOSES MABHIDA (EDENDALE), LANGALIBALELE (LONGMARKET), BOSHOF.</p> <p>OUTBOUND: FROM PROFESSOR NYMBEZI (SYMONS CENTRE) TAXI TERMINAL (KPC0093) TO DAMBUZA – JOBE BUTCHERY (KPE0016). ROUTE: PIETERMARITZBURG, PINE, MOSES MABHIDA (EDENDALE), MR7, MACHIBISA, DAMBUZA.</p> <p>ALTERNATE ROUTINGS.</p> <p>INBOUND: DAMBUZA, MACHIBINI, MR7, MOSES MABHIDA (EDENDALE), LANGALIBALELE (LONGAMARKET), RETIEF, CHURCH. B. DAMBUZA, MACHIBISA, MR7, MOSES MABHIDA (EDENDALE), LANGALIBALELE (LONGMARKET). C. PIETERMARITZ, GARFIELD, CHURCH DAMBUZA, MACHIBISA, MR7, MOSES MABHIDA, (EDENDALE), LANGALIBALELE(LONGMARKET), PIETERMARITZ, SYMONS, CHURCH, BOSHOF.</p> <p>OUTBOUND: PIETERMARITZ, WEST STREET BUS/TAXI STATION, WEST JABU NDLOVU (LOOP), MOSES MABHIDA (EDENDALE), MR7, MACHIBISA, DAMBUZA. B. PIETERMARITZ, WEST STREET BUS/TAXI STATION, WEST, BURGER, MOSESE MABHIDA (EDENDALE), MR7, MACHIBISA, DAMBUZA. C. PIETERMARITZ, WEST STREET BUS/TAXI STATION, WEST, PRINCE ALFRED, CAMPSDRIFT, MOSES MABHIDA (EDENDALE), MR7, MACHIBISA, DAMBUZA</p> <p>RESTRICTIONS THE OFF- LOADING OF PASSENGERS ALONG MR7 ONLY PERMITTED BETWEEN THE CALUZA ROAD AND MACHIBISA ROAD INTERSECTION (INBOUND ROUTE AND OUTBOUND ROUTE). ON THIS SECTION OF THE ROUTE THE LOADING OF PASSENGERS IS NOT PERMITTED.</p>



transport

Department:
Transport
Province of KwaZulu-Natal

GAZETTE

LGKZNG23-2018-SEP

REGION: ALL

12.2 NTABENI

INBOUND FROM:DAMBUZA-JOBE BUTCHERY KPE001 TO PROFESSOR NYEMBEZI (SYMONS CENTRE) TAXI TERMINAL (KPC0093).

ROUTE: DAMBUZA, UNNAMED ROAD, H1, HH2, MACHIBISA, MR7, MOSES MABHIDA (EDENDALE), LANGALIBALELE (LONGAMARKET), BOSHOF.

OUTBOUND FROM:PITERMARTZ, PINE, MOSES MABHIDA (EDENDALE), MR7, MACHIBISA, HH2 H1, UNNAMED ROAD, DAMBUZA.

ALTERNATE ROUTING

INBOUND:

A. DAMBUZA, UNNAMED ROAD, H1, HH2, MACHIBISA, MR7, MOSES MABHIDA (EDENDALE), LANGALIBALELE (LONGMARKET), RETIEF, CHURCH.

B. DAMBUZA, UNNAMED ROAD, H1, HH2, MACHIBISA, MR7, MOSES MABHIDA (EDENDALE), LANGALIBALELE (LONGMARKET), RETIEF, PIETERMARITZ, BOURKE, CHURCH.

C. DAMBUZA, UNNAMED ROAD, H1, HH2, MACHIBISA, MR7, MOSES MABHIDA (EDENDALE), LANGALIBALELE (LONGMARKET), RETIEF, CHURCH, PIETERMARTZ, SYMONS, CHURCH, BOSHOF.

OUTBOUND:

A. PIETERMARITZ, WEST STREET BUS/TAXI STATION, WEST, JABU NDLOVU (LOOP), MOSES MABHIDA (EDENDALE), MR7, MACHIBISA, HH2, H1, UNNAMED ROAD, DAMBUZA.

B. PIETERMARITZ, WEST STREET BUS/TAXI STATION, WEST, BURGER, MOSES MABHIDA (EDENDALE), MR7, MACHIBISA, HH2, H1, UNNAMED ROAD, DAMBUZA.

C. PIETERMARTZ, WET STREET BUS/TAXI STATION, WEST, PRINCE ALFRED, CAMPSDRIFT, MOSES MABHIDA (EDENDALE), MR7, MACHIBISA, HH2, H1, UNNAMED ROAD, DAMBUZA.

RESTRICTIONS

THE OFF-LOADING OF PASSENGERS ALONG MR7 ONLY PERMITTED BETWEEN THE CALUZA ROAD AND MACHIBISA ROAD INTERSECTIONS (INBOUNDING ROUTE AND OUTBOUND ROUTE). ON THIS SECTION OF THE ROUTE THE LOADING OF PASSENGERS IS NOT PERMITTED.



transport

Department:
Transport
Province of KwaZulu-Natal

GAZETTE

LGKZNG23-2018-SEP

REGION: ALL

12.3

ESITEBISINI.

FROM: DAMBUZA-JOBE BUTCHERY (KPE0016) TO PROFESSOR NYEMBEZI (SYMONS CENTRE) TAXI TERMINAL (KPC0093).

INBOUND ROUTE: DAMBUZA, SITEBHISINI, MR7, MABHIDA (EDENDALE), LANGALIBALELE (LONGMARKET), BOSHOF.

OUTBOUND FROM: PROFESSOR NYEMBEZI (SYMONS CENTRE) TAXI TERMINAL (KPC0093)
TO (DESTINATION): DAMBUZA-JOBE BUTCHERY (KPE0016).
ROUTE: PIETERMARITZ, PINE, MOSES MABHIDA (EDENDALE), MR7, SITEBHISINI, DAMBUZA.

ALTERNATE ROUTING

INBOUND

A. DAMBUZA, SITEBHISINI, MR7, MOSES MABHIDA (EDENDALE), LANGALIBALELE (LONGMARKET), RETIEF CHURCH.

B. DAMBUZA, SITEBHISINI, MR7, MOSES MABHIDA (EDENDALE), LANGALIBALELE (LONGMARKET), RETIEF, PIETERMARITZ

C. DAMBUZA, SITEBHISINI, MR7, MOSES MABHIDA (EDENDALE), LANGALIBALELE (LONGMARKET), RETIEF PIETERMARITZ, SYMONS, CHURCH, BOSHOF.

OUTBOUND

A. PIETERMARTZ, WEST STREET BUS/TAXI STATION, WEST, JABU NDLOVU (LOOP). MOSES MABHIDA (EDENDALE), MR7, SITEBHISINI, DAMBUZA.

B. PIETERMARITZ, WEST STREET BUS/TAXI STATION, WEST, BURGER, MOSES MABHIDA (EDENDALE), MR7, SITEBHISINI, DAMBUZA.

C. PIETERMARITZ, WEST STREET BUS/TAXI STATION, WEST, PRINCE ALFRED, CAMPSDRIFT, MOSES MABHIDA (EDENDALE), MR7, SITEBHISINI, DAMBUZA.

RESTRICTIONS THE OFF-LOADING OF PASSENGERS ALONG MR7 ONLY PERMITTED BETWEEN THE CALUZA ROAD AND MACHIBISA ROAD INTERSECTIONS (INBOUND ROUTE AND OUTBOUND ROUTE). ON THIS SECTION OF THE ROUTE THE LOADING OF PASSENGERS IS NOT PERMITTED.



transport

Department:
Transport
Province of KwaZulu-Natal

GAZETTE

LGKZNG23-2018-SEP

REGION: ALL

12.4

2. MACHIBISA.

INBOUND: FROM DAMBUZA JOE BUTCHERY (KPE0016) TO PROFESSOR NYEMBEZI (SYMONS CENTRE) TAXI TERMINAL (KPC0093).

ROUTE: DAMBUZA, MACHIBISA, NANTSHI, UNNMAED ROAD, HH6, HH5, V771, MACHIBISA, HADEBE, LEFT MOUNT PATRIDGE, RIGHT PATA, MACHIBISA, MR7, MOSES MABHIDA (EDENDALE), LANGALIBALELE (LONGMARKET), BOSHOF.

OUTBOUND.

FROM PROFESSOR NYEMBEZI (SYMONS CENTRE) TAXI TERMINAL (KPC0093) TO DAMBUZA-JOBE BUTCHERY (KPE0016).

ROUTE: PIETERMARITZ, PINE, MOSES, MABHIDA, (EDENDALE) MR7, MACHIBISA, NANTSHI, UNNAMED ROAD, HH6, HH5, V771, MACHIBISA, HADEBE, LEFT MOUNT PATRIDGE, RIGHT PATA, MACHIBISA, DAMBUZA.

ALTERNATE ROUTINGS

INBOUND

A. DAMBUZA, MACHIBISA, NANTSHI, UNNMAED ROAD, HH6, HH5, V771, MACHIBISA, HADEBE, LEFT MOUNT PATRIDGE, RIGHT PATA, MACHIBISA, MR7, MOSES MABHIDA (EDENDALE), (LONGMARKET), RIETIEF, CHURCH.

B. DAMBUZA, MACHIBISA, NANTSHI, UNNMAED ROAD, HH6, HH5, V771, MACHIBISA, HADEBE, LEFT MOUNT PATRIDGE, RIGHT PATA, MACHIBISA, MR7, MOSES MABHIDA (EDENDALE), LANGALIBALELE (LONGMARKET), RIETIEF, PIETERMARITZ, SYMONS, CHURCH, BOSHOF.

C. DAMBUZA, MACHIBISA, NANTSHI, UNNAMED ROAD PATRIDGE, RIGHT PATA, MACHIBISA, MR7, MOSES MABHIDA (EDENDALE), LANGALIBALELE (LONGMARKET), RIETIEF, PIETERMARITZ, SYMONS, CHURCH, BOSHOF.

OUTBOUND.

A. PIETERMARITZ, WEST STREET BUS /TAXI STATION, WEST, JABU NDLOVU (LOOP), MOSES MABHIDA (EDENDALE), MR7, MACHIBISA, NANTSHI, UNNAMED ROAD, HH6, HH5, V771, MACHIBISA, HADEBE, LEFT MOUNT PATRIDGE, RIGHT PATA, MACHIBISA, DAMBUZA.

B. PIETERMARITZ, WEST STREET BUS/TAXI STATION, WEST, BURGER, MOSES MABHIDA (EDENDALE), MR7, MACHIBISA, NANTSHI, UNNAMED ROAD, HH6, HH5, V771, MACHIBISA, HADEBE, LEFT MOUNT PATRIDGE, RIGHT PATA, MACHIBISA, DAMBUZA.

C. PIETERMARITZ, WEST STREET BUS/TAXI STATION, WEST, PRINCE ALFRED, CAMPSDRIFT, MOSES MABHIDA (EDENDALE), MR7, MACHIBISA, NANTSHI, UNNAMED ROAD, HH6, HH5, V771, MACHIBISA, HADEBE, LEFT MOUNT PATRIDGE, RIGHT PATA, MACHIBISA, DAMBUZA.

RESTRICTIONS

THE OFF-LOADING OF PASSENGERS ALONG MR7 ONLY PERMITTED BETWEEN THE CALUZA ROAD AND MACHIBISA ROAD INTERSECTIONS (INBOUND ROUTE AND OUTBOUND ROUTE). ON THIS SECTION OF THE ROUTE THE LOADING OF PASSENGERS IS NOT PERMITTED.



transport

Department:
Transport
Province of KwaZulu-Natal

GAZETTE

LGKZNG23-2018-SEP

REGION: ALL

1) Application Number: APP0103088	2) Gazette Number: LGKZNG23-2018-SEP
3) Applicant: ME SHANGASE ID NO. 5607120725087 Association: KWAMAKHUTHA UTD TAXI OWNERS ASSOCIATION	4) Applicant Address: PO BOX183 UMBONGWINI 4120
5) Existing Licence Holder: TS SHANGASE ID NO. 5503315428084	6) Existing Licence Holder Address: P O BOX 11462 UMZINTO KWAZULU NATAL KWA-ZULU NATAL 4200
7) Type of application: DECEASED TRANSFER AND NEW OPERATING LICENCE	8) Operating Licence Number: LGKZN1103000343
9) Vehicle Type: MINIBUS TAXI	10) 1 X 9-16 (SEATED) + 0 (STANDING)
11) Region: NINGIZMU 1	
12.1	.FROM KWAMAKHUTHA TAXI RANK MTHAMBO ROAD PASSING KWAMAKHUTHA WASTE WATER TURN RIGHT TO SECTION 9,10,11 TURN LEFT TO KWAMAKHUTHA COMPREHENSIVE HIGH SCHOOL PASSING SIFISO SUPERMARKET TO KWAMAKHUTHA COMPREHENSIVE HIGH SCHOOL PASSING KWAMAKHUTHA SPORTS GROUND PROCEED TO SECTION 19,20,21,22,23 PASSING GOSPEL CHURCH TURN RIGHT USING SOMPUKANE ROAD TO TIOXIDE, EZIMBOKODWENI PASSING KUSAKUSA PRIMARY SCHOOL, ZUZUMQHUELE HIGH SCHOOL, PASSING EKHLENGI HOSPITAL, ORIENT PRIMARY SCHOOL LEFT INTO OLD MAIN ROAD, LEFT INTO PARDY ROAD AND PROCEED TO THE TAXI RANK IN PARDY ROAD, ISIPINGO, AND RETURN ALONG THE SAME ROUTE IN REVERSE.
12.2	FROM KWAMAKHUTHA TO DURBAN VIA ABOUTTOWN. FROM A REGISTERED TAXI RANK IN KWAMAKHUTHA TURN RIGHT INTO M14N, PASS COASTAL COLLEGE ON THE LEFT, PASS KWAMAKHUTHA CLINIC ON THE RIGHT, PASS KWASHABALALA ON THE RIGHT, PASS KWAMAKHUTHA SERVICE STATION ON THE LEFT, TURN RIGHT INTO MASON ROAD TURN LEFT TO JOIN M37 PASS SOUTHGATE INDUSTRIAL AREA, PROCEED TO CROSS THE FREEWAY OVER THE BRIDGE PASS MOSSKOLNIK ON RAMP, TURN LEFT TO JOIN KINGSWAY ROAD, (PROCEED TO PASS KINGSWAY HOSPITAL) TURN LEFT INTO OPPENHEIMER ROAD AND PROCEED STRAIGHT INTO THE TAXI RANK IN ABOUTTOWN. FROM ABOUTTOWN MALL TURN LEFT INTO ABOUT ROAD, TURN RIGHT INTO DICKENS ROAD, TURN LEFT INTO M4 FREEWAY NORTH BOUND, PROCEED AND TURN LEFT INTO JACOBS OFF RAMP (DROP ONLY) BACK TO FREEWAY, TURN LEFT INTO MOORE ROAD, RIGHT INTO WARWICK AVENUE, RIGHT INTO ALICE STREET, RIGHT INTO GREY STREET, RIGHT INTO SMITH STREET, RIGHT INTO RUSSEL STREET, LEFT INTO ALEXANDRA STREET, AND PROCEED TO THE TAXI RANK IN NO: 108 AND RETURN USING THE SAME APPROVED ROUTE.
12.3	FROM WADE ROAD EZIMANGWENI TURN RIGHT TO ADAMS ROAD STRAIGHT TO WOODHOUSE SUPERMARKET THEN TURN RIGHT M35, PASSING KWAMAKHUTHA CEMETERY, KWAMBONWA, TIOXIDE, EKHLENGENI HOSPITAL, ORIENT PRIMARY SCHOOL IN LOTUS PARK STRAIGHT TO ISIPINGO PARDY ROAD TAXI RANK DIRECT AND RETURN.
12.4	FROM KWAMAKHUTHA TAXI RANK, MTHAMBO ROAD TO KWASHABALALA USING OLD MAIN ROAD (M35), TURN TO AMANZIMTOTI ROAD TURN LEFT TO M37 PROCEED TO MOSS KOLNICK ROAD TURN LEFT TO LAVENDER GATE DRIVE TO INDUSTRIAL PARK AUNDE FACTORY AND RETURN ALONG THE SAME ROUTE IN REVERSE.



transport

Department:
Transport
Province of KwaZulu-Natal

GAZETTE

LGKZNG23-2018-SEP

REGION: ALL

1) Application Number: APP0103090	2) Gazette Number: LGKZNG23-2018-SEP
3) Applicant: LC BHENGU ID NO. 5206220358087 Association: MTWALUME TAXI ASSOCIATION	4) Applicant Address: P O BOX 250 HIBBERDENE 4220
5) Existing Licence Holder: NOT APPLICABLE ID NO. NOT APPLICABLE	6) Existing Licence Holder Address: NOT APPLICABLE
7) Type of application: NEW OPERATING LICENCE	8) Operating Licence Number: NOTAVAILABLE
9) Vehicle Type: MINIBUS	10) 1 X 15 (SEATED) + 0 (STANDING)
11) Region: UGU-OGWINI	
12.1	<p>MTWALUME TO DURBAN METRO</p> <p>FROM MTWALUME TAXI RANK, TURTON, ALONG ISIPOFU ROAD UP TO THE N2 ALONG THE N2, INTO M4 (ALBERT LUTHULI FREEWAY), LEFT INTO MOORE ROAD OFF-RAMP, RIGHT INTO WARWICK AVENUE, LEFT INTO ETNA LANE AND PROCEED TO AN APPROVED TAXI RANK AT THE CORNER OF CANONGATE ROAD AND WARWICK AVENUE AND RETURN AS PER 1.1.</p> <p>FROM AN APPROVED TAXI RANK AT THE CORNER OF WARWICK AVENUE AND CAONGATE ROAD, LEFT INTO WARWICK AVENUE, RIGHT INTO ALICE STREET, RIGHT INTO MARKET ROAD, LEFT INTO MOORE ROAD, INTO M4 (ALBERT LUTHULI FREEWAY) ALONG THE M4, INTO THE M2 AND PROCEED AS DESCRIBED IN 1, TO THE MTWALUME TAXI RANK.</p>
12.2	<p>MTWALUME TO PORT SHEPSTONE</p> <p>FROM MTWALUME TAXI RANK, ALONG ISIPOFU ROAD TO OLD MAIN ROAD (PORT SHEPSTONE AND HIBBERDENE) LEFT INTO HIBBERDENE SPAR TAXI RANK (DROP AND PICK UP) LEFT INTO PORT SHEPSTONE OLD MAIN ROAD, TURN RIGHT INTO BAISLY STREET, RIGHT INTO CONNOR STREET, LEFT INTO REYNOLD STREET, LEFT INTO NELSON MANDELA AVENUE, RIGHT INTO PORT SHEPSTONE TAXI RANK.</p> <p>OR</p> <p>ALONG MAIN ROAD, RIGHT INTO ANGLICAN CHURCH ROAD, LEFT INTO NELSON MANDELA AVENUE, RIGHT INTO PORT SHEPSTONE TAXI RANK.</p> <p>OR</p> <p>ALONG MARBURGH ROAD INTO INDUSTRIAL AREA, DROP AND PICK AND RETURN INTO PORT SHEPSTONE TAXI RANK ALONG THE SAME ROUTE.</p> <p>RETURN JOURNEY</p> <p>ALONG NELSON MANDELA AVENUE RIGHT INTO REYNOLD STREET, LEFT INTO ACKEN STREET LEFT INTO DURBAN OLD MAIN ROAD TO HIBBERDENE AND INTO ISIPOFU OLD MAIN ROAD TO UMZUMBE MAGESTERIAL DISTRICT COURT AT TURTON INTO MTWALUME TAXI RANK.</p> <p>OR</p> <p>LEFT INTO ISIPOFU ROAD TO MABHELENI SHAYA MOYA TAXI RANK, DROP AND PICK UP, AND RETURN TO MTWALUME TAXI RANK.</p> <p>OR</p> <p>FROM MTWALUME TAXI RANK ALONG KWHLONGWA TRIBAL AUTHORITY ROAD, RIGHT INTO PORT SHEPSTONE OLD MAIN ROAD, RIGHT INTO BAISLY STREET, LEFT INTO CONNOR STREET ALONG RIGHT INTO REYNOLD STREET INTO PORT SHEPSTONE TAXI RANK AND RETURN ALONG SAME ROUTE INTO REVERSE.</p>



transport

Department:
Transport
Province of KwaZulu-Natal

GAZETTE

LGKZNG23-2018-SEP

REGION: ALL

12.3	<p>1.7 FROM MTWALUME TAXI RANK TO UMZUMBE ALONG ISIPOFU ROAD P73 ALONG LEFT TURN INTO PEAKSTONE D895, ALONG LEFT TURN MSWILILI D946, ALONG RETURN FROM KWHLONGWA STORE PICK AND DROP BACK TO MORRISONS CLINIC TAXI RANK D949 LEFT TURN INTO ETSHENI D950 PICK AND DROP ALONG KWHLONGWA TRIBAL AUTHORITY TO HIBBERDENE. -OR- ALONG KWHLONGWA TRIBAL AUTHORITY ROAD RIGHT TURN INTO PORT SHEPSTONE OLD MAIN ROAD RIGHT TURN INTO BAISSLY STREET ALONG LEFT TURN INTO CONNOR STREET ALONG RIGHT TURN TO REYNOLD STREET ALONG LEFT TURN TO PORT SHEPSTONE TAXI RANK.</p> <p>RETURN JOURNEY USE THE SAME ROUTES AS ABOVE. ALL LOCAL ROUTES DROP AND PICK UPS.</p>
12.4	<p>MTWALUME TO HIBBERDENE</p> <p>ALONG MTWALUME TAXI RANK TO HIBBERDENE LEFT TURN INTO UMZINTO OLD MAIN ROAD, RIGHT TURN INTO MTWALUME STATION 79 RIGHT TURN INTO N2 FREEWAY ALONG LEFT TURN INTO HIBBERDENE SPAR TAXI RANK.</p>
12.5	<p>MTWALUME TO UMZINTO</p> <p>FROM MTWALUME TAXI RANK ALONG ISIPOFU OLD MAIN ROAD TO UMZINTO, RIGHT INTO MTWALUME STATION, NO 79, LEFT INTO N2 FREEWAY, LEFT INTO IFABA BEACH, NO R84 (DROP AND PICK UP) AND RETURN TO N2 FREEWAY, ALONG N2, LEFT INTO PARK RYNIE AND PROCEED TO UMZINTO ALONG R104 WEST, RIGHT INTO UMZINTO AND PROCEED TO UMZINTO TAXI RANK. OR FROM MTWALUME TAXI RANK LEFT INTO AND ALONG UMZINTO OLD MAIN ROAD, LEFT INTO ESPERANZA MAIN ROAD TO UMZINTO, RIGHT INTO UMZINTO MAIN ROAD AND PROCEED RIGHT INTO UMZINTO TAXI RANK. OR RIGHT INTO PARK RYNIE OLD MAIN ROAD AND PROCEED TO SCOTTBURGH HOSPITAL, RIGHT TURN INTO SCOTTBURGH TAXI RANK, DROP OFF, AND PROCEED ALONG THE SAME ROUTE TO UMZINTO.</p> <p>RETURN JOURNEY: ALONG MAIN ROAD, R104 FROM UMZINTO, LEFT INTO PARK RYNIE ROAD RIGHT INTO N2 FREEWAY, LEFT INTO IFABA BEACH, R84 DROP AND RETURN INTO N2 FREEWAY, LEFT INTO UMZUMBE RIGHT TURN ALONG MTWALUME WEST SIDE OF MTWALUME R79 LEFT INTO PORT SHESPTONE OLD MAIN ROAD ALONG ISIPOFU ROAD, RIGHT INTO MTWALUME TAXI RANK. OR FROM UMZINTO TAXI RANK ALONG MAIN ROAD RIGHT TURN INTO HIBBERDENE OLD MAIN RIGHT INTO MTWALUME TAXI RANK.</p>
12.6	<p>FROM MTWALUME ALONG OLD MAIN ROAD UMZINTO RIGHT TURN INTO MTWALUME STATION NO.79, LEFT TURN INTO N2 FREEWAY LEFT TURN INTO IFABA BEACH NO.84 DROP AND PICK UP BACK TO N2 FREEWAY ALONG LEFT TURN INTO PARK RYNIE UMZINTO 104 ALONG WEST OF PARK RYNIE TO UMZINTO, RIGHT TURN INTO UMZINTO ALONG LEFT TURN INTO UMZINTO TAXI RANK.</p> <p>-OR-</p> <p>FROM MTWALUME TAXI RANK LEFT TURN INTO UMZINTO OLD MAIN ROAD ALONG LEFT TURN INTO ESPERANZA MAIN ROAD TO UMZINTO ALONG RIGHT INTO UMZINTO MAIN ROAD ALONG RIGHT TURN INTO UMZINTO TAXI RANK OR RIGHT TURN INTO PARK RYNIE OLD MAIN ROAD ALONG SCOTTBURGH HOSPITAL RIGHT TURN INTO SCOTTBURGH HOSPITAL RIGHT TURN INTO SCOTTBURGH TAXI RANK DROP OFF OR ALONG PENNINGTON DROP OFF RENISHAW STATION BACK TO UMZINTO TAXI RANK.</p> <p>RETURN JOURNEY ALONG MAIN ROAD UMZINTO LEFT TURN INTO PARK RYNIE ROAD RIGHT TURN INTO N2 FREEWAY ALONG LEFT TURN INTO IFABA BEACH 84 DROP BACK INTO N2 FREEWAY LEFT TURN INTO UMZUMBE RIGHT TURN ALONG MTWALUME 79 LEFT TURN INTO PORT SHEPSTONE OLD MAIN ROAD ALONG RIGHT TURN INTO MTWALUME TAXI RANK.</p> <p>-OR-</p> <p>RETURN FROM UMZINTO TAXI RANK ALONG MAIN ROAD RIGHT TURN INTO HIBBERDENE OLD MAIN ROAD ALONG RIGHT TURNS MTWALUME TAXI RANK.</p>

**transport**

Department:
Transport
Province of KwaZulu-Natal

GAZETTE**LGKZNG23-2018-SEP****REGION: ALL****12.7****1.2**

FROM MTWALUME TAXI RANK, ALONG OLD MAIN ROAD PORT SHEPSTONE AND HIBBERDENE TURN LEFT INTO HIBBERDENE SPAR TAXI RANK DROP AND PICK UP THEN TURN LEFT INTO PORT SHEPSTONE OLD MAIN ROAD ALONG RIGHT TURN INTO BAISLY STREET RIGHT TURN INTO CONNOR STREET ALONG LEFT TURN INTO REYNOLD STREET ALONG LEFT TURN INTO NELSON MANDELA AVENUE ALONG RIGHT TURN INTO PORT SHEPSTONE TAXI RANK.

-OR-

ALONG OLD MAIN ROAD, RIGHT TURN INTO ANGLICAN CHURCH ROAD ALONG LEFT TURN INTO NELSON MANDELA AVENUE ALONG RIGHT TURN INTO PORT SHEPSTONE TAXI RANK OR ALONG MARBURGH ROAD INTO FACTORIES DROP AND PICK BACK INTO PORT SHEPSTONE TAXI RANK.



transport

Department:
Transport
Province of KwaZulu-Natal

GAZETTE

LGKZNG23-2018-SEP

REGION: ALL

1) Application Number: APP0103092	2) Gazette Number: LGKZNG23-2018-SEP
3) Applicant: M MJWARA ID NO. 6102015701087 Association: ZAKHELE TAXI OWNERS ASSOCIATION	4) Applicant Address: P O BOX 679 UMKOMAAS KWA-ZULU NATAL 4170
5) Existing Licence Holder: NOT APPLICABLE ID NO. NOT APPLICABLE	6) Existing Licence Holder Address: NOT APPLICABLE
7) Type of application: NEW OPERATING LICENCE	8) Operating Licence Number: LGKZN1003001061
9) Vehicle Type: MINIBUS	10) 1 X 15 (SEATED) + 0 (STANDING)
11) Region: UGU-OGWINI	
12.1	FROM APPROVED TAXI RANK AT KENTERTO ALONG D595, INTO P729, PASSING THROUGH BHOBHOBABO, MPONDO AND SIJAHILI, INTO AND ALONG R612 TO UMZINTO TAXI RANK. FROM UMZINTO TAXI RANK RETURN TO R612, RIGHT INTO R612, AND RETURN TO KENTERTON TAXI RANK ALONG THE FORWARD ROUTE IN REVERSE FROM APPROVED TAXI RANK IN KENTERTON D971, RIGHT INTO R612 TO UMZINTO TAXI RANK AND RETURN ALONG THE FORWARD, ROUTE IN REVERSE FROM APPROVED TAXI RANK AT KENTERTON ALONG D691, INTO R612 TO UMZINTO TAXI RANK AND RETURN ALONG THE, FORWARD ROUTE IN REVERSE FROM APPROVED TAXI RANK AT KENTERTON ALONG D307, INTO R612 TO UMZINTO TAXI RANK AND RETURN ALONG THE, FORWARD ROUTE IN REVERSE
12.2	FROM APPROVED TAXI RANK IN KENTERTON, RIGHT INTO AND ALONG R612, TO HIGHFLATS TAXI RANK AND RETURN ALONG THE FORWARD ROUTE IN REVERSE
12.3	FROM APPROVED TAXI RANK AT KENTERTON ALONG D180, PASS THROUGH MBIYANE, KWAMVUMBU AND KWA MHLONGO, TURN INTO D336, PASS THROUGH ENDLINI EBOVU AND ETIYENI (PICK UP AND SETTING DOWN IS SUBJECT TO CONDITION 5), PROCEED ALONG D336, TURN LEFT INTO R612, PROCEED TO IFABA GATE APPROVED TAXI RANK, OFF LOAD, LOAD, AND RETURN ALONG THE FORWARD ROUTE IN REVERSE
12.4	KENTERTON - DURBAN. 2. FROM APPROVED TAXI RANK AT KENTERTON ALONG ANY OF THE ROUTES IN 1 UP TO THE R612 TO UMZINTO TAXI RANK (DROPPING OFF ONLY) AND RETURN TO R612, LEFT INTO THE R102 AND PROCEED TO THE GJ CROOKS HOSPITAL AT SCOTTSBURGH (DROPPING OFF ONLY), PROCEED ALONG R102, LEFT INTO D188, RIGHT INTO N2 AND PROCEED DIRECT TO DURBAN, ALONG THE N2, WHICH BECOMES THE N4 FREEWAY, LEFT INTO MOORE ROAD, RIGHT INTO WARWICK AVENUE AND PROCEED TO RANK 292/4 OFF WARWICK AVENUE AND RETURN ALONG WARWICK AVENUE, RIGHT INTO ALICE STREET, RIGHT INTO MARKET STREET, PROCEED DIRECT INTO THE M4, RETURN ALONG THE FORWARD ROUTE IN REVERSE.



transport

Department:
Transport
Province of KwaZulu-Natal

GAZETTE

LGKZNG23-2018-SEP

REGION: ALL

1) Application Number: APP0103093	2) Gazette Number: LGKZNG23-2018-SEP
3) Applicant: MI NKABANE ID NO. 6101035714088 Association: IZINGOLWENI TAXI OWNERS ASSOCIATION	4) Applicant Address: P O BOX 223 IZINGOLWENI KWAZULU-NATAL 4260
5) Existing Licence Holder: NOT APPLICABLE ID NO. NOT APPLICABLE	6) Existing Licence Holder Address: NOT APPLICABLE
7) Type of application: NEW OPERATING LICENCE	8) Operating Licence Number: NOTAVAILABLE
9) Vehicle Type: MINIBUS	10) 1 X 15 (SEATED) + 0 (STANDING)
11) Region: UGU-OGWINI	
12.1	FROM APPROVED TAXI RANK IN IZINGOLWENI, TURN LEFT INTO N2-22, AND TURN LEFT INTO M4. PROCEED ALONG M4 TO DURBAN APPROVED TAXI RANK. OFFLOAD, LOAD AND RETURN ALONG THE FORWARD ROUTE IN REVERSE.
12.2	FROM IZINGOLWENI TAXI RANK TAKE P284 TO EDEN STORE APPROVED TAXI RANK. OFFLOAD, LOAD AND RETURN ALONG THE FORWARD ROUTE IN REVERSE.
12.3	FROM IZINGOLWENI TAXI RANK TURN LEFT TO N2-22. PROCEED ALONG N2-22 INTO HARDING TAXI RANK. OFFLOAD, LOAD AND RETURN ALONG THE FORWARD ROUTE IN REVERSE.
12.4	FROM IZINGOLWENI TAXI RANK TAKE P284 AND TURN LEFT TO P732 AND STRAIGHT TO MARGATE TAXI RANK AND RETURN ALONG THE SAME ROUTE.
12.5	FROM IZINGOLWENI TAXI RANK TAKE P284, TURN LEFT TO P57 ROAD AND INTO BIZANA TAXI RANK. OFFLOAD, LOAD AND RETURN ALONG THE FORWARD ROUTE IN REVERSE.
12.6	FROM IZINGOLWENI TAXI RANK TURN TO N2-22 ORIBI FLATS AND RETURN ALONG THE SAME ROUTE.
12.7	IZINGOLWENI TO THONJENI / MAHLABATHINI. FROM IZINGOLWENI TAXI RANK, TURN LEFT TO N2-22, TURN RIGHT TO D860 TO THONJENI / MAHLABATHINI AND RETURN ALONG THE SAME ROUTE.
12.8	IZINGOLWENI TO THUNGWA TAXI RANK. FROM IZINGOLWENI TAXI RANK TURN LEFT TO N2-22, TURN RIGHT TO D1084 TO THUNGWA TAXI RANK. OFFLOAD, LOAD AND RETURN ALONG THE FORWARD ROUTE IN REVERSE.
12.9	IZINGOLWENI TO PORT SHEPSTONE TAXI RANK. FROM IZINGOLWENI TAXI RANK TAKE P284, THEN TURN LEFT TO N2-22 STRAIGHT THROUGH TO PORT SHEPSTONE TAXI RANK AND RETURN ALONG THE SAME ROUTE.
12.10	FROM APPROVED TAXI RANK IN IZINGOLWENI TURN RIGHT INTO P284, INTO N2, TURN LEFT INTO P58, TO CHIBINI TAXI RANK. OFF LOAD, LOAD AND RETURN ALONG THE FORWARD ROUTE IN REVERSE.
12.11	FROM APPROVED TAXI RANK IN IZINGOLWENI, INTO P284. PROCEED ALONG P284 INTO APPROVED TAXI RANK BAMBULA TAXI RANK, TURN LEFT TO P732 ROAD TO GCILIMA TAXI RANK, OFFLOAD, LOAD AND RETURN ALONG THE FORWARD ROUTE IN REVERSE.



transport

Department:
Transport
Province of KwaZulu-Natal

GAZETTE

LGKZNG23-2018-SEP

REGION: ALL

1) Application Number: APP0103094	2) Gazette Number: LGKZNG23-2018-SEP
3) Applicant: MI NKABANE ID NO. 6101035714088 Association: IZINGOLWENI TAXI OWNERS ASSOCIATION	4) Applicant Address: P O BOX 223 IZINGOLWENI KWAZULU-NATAL 4260
5) Existing Licence Holder: NOT APPLICABLE ID NO. NOT APPLICABLE	6) Existing Licence Holder Address: NOT APPLICABLE
7) Type of application: NEW OPERATING LICENCE	8) Operating Licence Number: NOTAVAILABLE
9) Vehicle Type: MINIBUS	10) 1 X 14 (SEATED) + 0 (STANDING)
11) Region: UGU-OGWINI	
12.1	FROM APPROVED TAXI RANK IN IZINGOLWENI, TURN LEFT INTO N2-22, AND TURN LEFT INTO M4. PROCEED ALONG M4 TO DURBAN APPROVED TAXI RANK. OFFLOAD, LOAD AND RETURN ALONG THE FORWARD ROUTE IN REVERSE.
12.2	FROM IZINGOLWENI TAXI RANK TAKE P284 TO EDEN STORE APPROVED TAXI RANK. OFFLOAD, LOAD AND RETURN ALONG THE FORWARD ROUTE IN REVERSE.
12.3	FROM IZINGOLWENI TAXI RANK TURN LEFT TO N2-22. PROCEED ALONG N2-22 INTO HARDING TAXI RANK. OFFLOAD, LOAD AND RETURN ALONG THE FORWARD ROUTE IN REVERSE.
12.4	FROM IZINGOLWENI TAXI RANK TAKE P284 AND TURN LEFT TO P732 AND STRAIGHT TO MARGATE TAXI RANK AND RETURN ALONG THE SAME ROUTE.
12.5	FROM IZINGOLWENI TAXI RANK TAKE P284, TURN LEFT TO P57 ROAD AND INTO BIZANA TAXI RANK. OFFLOAD, LOAD AND RETURN ALONG THE FORWARD ROUTE IN REVERSE.
12.6	FROM IZINGOLWENI TAXI RANK TURN TO N2-22 ORIBI FLATS AND RETURN ALONG THE SAME ROUTE.
12.7	IZINGOLWENI TO THONJENI / MAHLABATHINI. FROM IZINGOLWENI TAXI RANK, TURN LEFT TO N2-22, TURN RIGHT TO D860 TO THONJENI / MAHLABATHINI AND RETURN ALONG THE SAME ROUTE.
12.8	IZINGOLWENI TO THUNGWA TAXI RANK. FROM IZINGOLWENI TAXI RANK TURN LEFT TO N2-22, TURN RIGHT TO D1084 TO THUNGWA TAXI RANK. OFFLOAD, LOAD AND RETURN ALONG THE FORWARD ROUTE IN REVERSE.
12.9	IZINGOLWENI TO PORT SHEPSTONE TAXI RANK. FROM IZINGOLWENI TAXI RANK TAKE P284, THEN TURN LEFT TO N2-22 STRAIGHT THROUGH TO PORT SHEPSTONE TAXI RANK AND RETURN ALONG THE SAME ROUTE.
12.10	FROM APPROVED TAXI RANK IN IZINGOLWENI TURN RIGHT INTO P284, INTO N2, TURN LEFT INTO P58, TO CHIBINI TAXI RANK. OFF LOAD, LOAD AND RETURN ALONG THE FORWARD ROUTE IN REVERSE.
12.11	FROM APPROVED TAXI RANK IN IZINGOLWENI, INTO P284. PROCEED ALONG P284 INTO APPROVED TAXI RANK BAMBULA TAXI RANK, TURN LEFT TO P732 ROAD TO GCILIMA TAXI RANK, OFFLOAD, LOAD AND RETURN ALONG THE FORWARD ROUTE IN REVERSE.



transport

Department:
Transport
Province of KwaZulu-Natal

GAZETTE

LGKZNG23-2018-SEP

REGION: ALL

1) Application Number: APP0103096	2) Gazette Number: LGKZNG23-2018-SEP
3) Applicant: SK SHEZI ID NO. 7507265322088 Association: ZAKHELE TAXI OWNERS ASSOCIATION	4) Applicant Address: P O BOX 11837 UMZINTO 4200
5) Existing Licence Holder: NOT APPLICABLE ID NO. NOT APPLICABLE	6) Existing Licence Holder Address: NOT APPLICABLE
7) Type of application: NEW OPERATING LICENCE	8) Operating Licence Number: LGKZN1003000394
9) Vehicle Type: MINIBUS	10) 1 X 15 (SEATED) + 0 (STANDING)
11) Region: UGU-OGWINI	
12.1	FROM APPROVED TAXI RANK AT KENTERTO ALONG D595, INTO P729, PASSING THROUGH BHOBHOBABO, MPONDO AND SIJAHILI, INTO AND ALONG R612 TO UMZINTO TAXI RANK. FROM UMZINTO TAXI RANK RETURN TO R612, RIGHT INTO R612, AND RETURN TO KENTERTON TAXI RANK ALONG THE FORWARD ROUTE IN REVERSE FROM APPROVED TAXI RANK IN KENTERTON D971, RIGHT INTO R612 TO UMZINTO TAXI RANK AND RETURN ALONG THE FORWARD, ROUTE IN REVERSE FROM APPROVED TAXI RANK AT KENTERTON ALONG D691, INTO R612 TO UMZINTO TAXI RANK AND RETURN ALONG THE, FORWARD ROUTE IN REVERSE FROM APPROVED TAXI RANK AT KENTERTON ALONG D307, INTO R612 TO UMZINTO TAXI RANK AND RETURN ALONG THE, FORWARD ROUTE IN REVERSE
12.2	FROM APPROVED TAXI RANK IN KENTERTON, RIGHT INTO AND ALONG R612, TO HIGHFLATS TAXI RANK AND RETURN ALONG THE FORWARD ROUTE IN REVERSE
12.3	FROM APPROVED TAXI RANK AT KENTERTON ALONG D180, PASS THROUGH MBIYANE, KWAMVUMBU AND KWA MHLONGO, TURN INTO D336, PASS THROUGH ENDLINI EBOVU AND ETIYENI (PICK UP AND SETTING DOWN IS SUBJECT TO CONDITION 5), PROCEED ALONG D336, TURN LEFT INTO R612, PROCEED TO IFABA GATEAPPROVED TAXI RANK, OFF LOAD, LOAD, AND RETURN ALONG THE FORWARD ROUTE IN REVERSE
12.4	KENTERTON - DURBAN. 2. FROM APPROVED TAXI RANK AT KENTERTON ALONG ANY OF THE ROUTES IN 1 UP TO THE R612 TO UMZINTO TAXI RANK (DROPPING OFF ONLY) AND RETURN TO R612, LEFT INTO THE R102 AND PROCEED TO THE GJ CROOKS HOSPITAL AT SCOTTSBURGH (DROPPING OFF ONLY), PROCEED ALONG R102, LEFT INTO D188, RIGHT INTO N2 AND PROCEED DIRECT TO DURBAN, ALONG THE N2, WHICH BECOMES THE N4 FREEWAY, LEFT INTO MOORE ROAD, RIGHT INTO WARWICK AVENUE AND PROCEED TO RANK 292/4 OFF WARWICK AVENUE AND RETURN ALONG WARWICK AVENUE, RIGHT INTO ALICE STREET, RIGHT INTO MARKET STREET, PROCEED DIRECT INTO THE M4, RETURN ALONG THE FORWARD ROUTE IN REVERSE.



transport

Department:
Transport
Province of KwaZulu-Natal

GAZETTE

LGKZNG23-2018-SEP

REGION: ALL

1) Application Number: APP0103097	2) Gazette Number: LGKZNG23-2018-SEP
3) Applicant: JCT KHOZA ID NO. 6110045629087 Association: UMLAZI NORTH TAXI OWNERS ASSOCIATION	4) Applicant Address: B1183 UMLAZI T/SHIP PO UMLAZI 4031
5) Existing Licence Holder: NOT APPLICABLE ID NO. NOT APPLICABLE	6) Existing Licence Holder Address: NOT APPLICABLE
7) Type of application: NEW OPERATING LICENCE	8) Operating Licence Number: LKNKZN0142136
9) Vehicle Type: MINIBUS	10) 1 X 15 (SEATED) + 0 (STANDING)
11) Region: NINGIZMU 2	
12.1	<p>Route 1</p> <p>From approved Taxi Rank Umlazi Station North side into Sokesimbone Road left into King Dingane Borabora turn around to King Dingane, left into Sibusiso Mdakane Road R1902 PICK 'N' DROP left into Mangosuthu High Way PICK 'N' DROP left into Prince Mshiyeni Memorial Hospital, back to Mangosuthu Highway, left into R102, right into M4, left into Moore Road right into Warwick Avenue, turn right to West Street drop passengers along West Street right into Point Road right into Fisher Street, right into Shepstone Street, left into Pine Street, right into Field Street, left into Queen Street Taxi Rank and proceed to Queen Street Rank</p> <p>OR</p> <p>"Queen Street, right into Russell Street, left into Leopold Street, left into Market Road, into the Service road behind the English Market, and proceed to the Taxi Rank"</p> <p>and return as follows:</p> <p>1.1. From Queen Street Taxi Rank, right into Russell Street, left into Leopold Street, left into Market Road, into Williams Road, left into Moore Road, into Inkosi Albert Luthuli Freeway (M4), and proceed to Umlazi along the forward route in reverse</p> <p>1.2. From Warwick Avenue Taxi Rank, left into West Street, right into Williams Road, left into Moore Road, into Inkosi Albert Luthuli Freeway (M4), and proceed to Umlazi along the forward route in reverse</p> <p>NB:NO PICKING UP OF PASSENGERS IN THE CBD ON THE INWARD JOURNEY AND NO DROPPING OFF ON THE OUTWARD JOURNEY</p>
12.2	<p>Route 2</p> <p>From Approved Taxi Rank Umlazi Station North side Sokesimbone Road, left into King Dingane, Borabora turn to King Dingane into Sibusiso Mdakane Road becoming Road R1902, PICK 'N' DROP, joining South Coast Road, Edwin Swales VC Drive, M7 right into Sarnia Road pass Rossburgh, right turn Umbilo Road right turn Gale Street turn right into Dalton Road to Approved Taxi Stop in Dalton Road and return from Dalton Road, turn right into Williams Road, into Sydney Road, into Sarnia, Umbilo Road, into Edwin Swales VC Drive (M7), right into South Coast Road, into Mangosuthu Highway (M30), RIGHT INTO ROAD 1902 into Sibusiso Mdakane and proceed as per forward route in reverse to Umlazi Taxi Rank at Umlazi Station North Side</p>
12.3	<p>Route 3</p> <p>From Approved Taxi Rank Umlazi Station North Side along Sokesimbone Road, turn left into King Dingane left into Sibusiso Mdakane Road becoming Road R1902, PICK 'N' DROP, turn left into Prince Mcwayizeni and turn left into Isipingo Old Main Road left to approved Taxi Rank at Alexandra Road, left into Church Lane, turn right into Nwabi Road back to Isipingo Old Main Road and proceed to Umlazi Taxi Rank along the same route in reverse</p>
12.4	<p>Route 4</p> <p>From Approved Taxi Rank Umlazi Station North Side Sokesimbone Road turn left King Dingane, Borabora Road turn around back into King Dingane left into Sibusiso Mdakane Road becoming Road R1902 PICK 'N' DROP, turn left into Prince Mcwayizeni and turn left into Isipingo Old Main Road, turn right into Rana Road, turn right into R102 turn left into Prospection Industrial Area, PICK - UP AND SET DOWN and return to Umlazi North Taxi Rank along the same route in reverse</p>
12.5	<p>Route 5</p> <p>From Approved Taxi Rank Umlazi Station North Side Sokesimbone turn left King Dingane Borabora turn around back to King Dingane left Sibusiso Mdakane Road becoming Road R1902 PICK 'N' DROP turn left Mangosuthu Highway PICK 'N' DROP Prince Mshiyeni Memorial Hospital turn left to R102 Umbilo Road, Berea Road and proceed into and along the Western Freeway (N3) turn left into M13 and turn left into Richmond Road, turn right into Alexandra Road, Clark Road right into Moss Road right into Alexandra Road to Approved Taxi Stop in Swanfield Road, Westmed, and return along the same route to Umlazi North Taxi Rank in reverse</p>

**transport**

Department:
Transport
Province of KwaZulu-Natal

GAZETTE**LGKZNG23-2018-SEP****REGION: ALL****12.6****Route 7 CONDITIONS**

1. ALL PASSENGERS WILL BE PICKED UP AND DROPPED OFF IN AREAS DESIGNATED BY THE MUNICIPALITY FOR SUCH PURPOSES
2. NO PICK UP OF PASSENGERS WILL BE EFFECTED IN AREAS WHICH DO NOT FALL UNDER THE JURISDICTION OF THE ASSOCIATION SAVE PASSENGERS WHO ARE BEING CONVEYED DIRECTLY TO THE STARTING POINT
3. ENTRY OR RANKING ON PRIVATE PROPERTY IS NOT PERMITTED WITHOUT THE WRITTEN PERMISSION OF THE LANDLORD, A COPY OF WHICH MUST BE SUPPLIED TO THE BOARD.
4. WITHOUT HAVING ENTERED INTO AN AGREEMENT WITH OTHER OPERATORS ON A COMMON ROUTE AS CONTEMPLATED SECTION 88(2)(B) OF ACT 22 OF 2000, THE PICKING UP OR SETTING DOWN OF PASSENGERS ON SUCH ROUTE IS NOT PERMITTED. A COPY OF SUCH AGREEMENT MUST BE SUPPLIED TO THE BOARD.
5. AT RANKS, WHETHER ON STREET OR OFF STREET, ONLY THE TAXIS THAT CAN BE ACCOMMODATED IN THE DEMARCATED AREA MAY OCCUPY THE RANK. EXCESS VEHICLES MUST HOLD ELSEWHERE.
6. NO PICKING UP OR SETTING DOWN OF PASSENGERS PERMITTED ON ROUTE 5 ALONG THE WESTERN FREEWAY (N3) AND THE M13 EITHER WAY



transport

Department:
Transport
Province of KwaZulu-Natal

GAZETTE

LGKZNG23-2018-SEP

REGION: ALL

1) Application Number: APP0103102	2) Gazette Number: LGKZNG23-2018-SEP
3) Applicant: KW ZONDI ID NO. 8706056507084 Association: EDENDALE ESIGODINI TAXI ASSOCIATION	4) Applicant Address: P.O. BOX 515 EDENDALE 3217
5) Existing Licence Holder: DE DLAMINI ID NO. 5201285533088	6) Existing Licence Holder Address: P O BOX 68 PLESSISLAER 3216
7) Type of application: NORMAL TRANSFER	8) Operating Licence Number: LGKZN0403000923
9) Vehicle Type: MINIBUS	10) 1 X 15 (SEATED) + 0 (STANDING)
11) Region: UMGUNGUNDLOVU	
12.1	FROM ESIGODINI TERMINUS THROUGH GEORGETOWN ROAD 6 TO MUNICIPAL ROAD 7 INTO EDENDALE ROAD RIGHT INTO LONGMARKET STREET LEFT INTO RETIEF STREET TO DESTINATION AT RETIEF STREET TERMINAL. FROM DESTINATION ALONG PIETERMARITZ STREET LEFT INTO WEST STREET RIGHT INTO LOOP STREET LEFT INTO EDENDALE ROAD TO MUNICIPAL ROAD 7 THROUGH GEORGETOWN ROAD 6 TO ESIGODINI TERMINUS.
12.2	EDENDALE ROUTE FROM GEORGETOWN LIBRARY TERMINUS THROUGH GEORGETOWN ROAD 6 TO MUNICIPAL ROAD 7 TO EDENDALE ROAD. RIGHT INTO LONGMARKET STREET LEFT AT RETIEF STREET LEFT AT PIETERMARITZ STREET TO DESTINATION AT SMALLS CAR PARK SITE OFF PIETERMARITZ STREET. FROM DESTINATION ALONG PIETERMARITZ STREET LEFT INTO WEST STREET. RIGHT INTO LOOP STREET LEFT INTO EDENDALE TO MUNICIPAL ROAD 7 THROUGH GEORGETOWN ROAD 6 TO ORIGIN AT GEORGETOWN LIBRARY TERMINUS.
12.3	FROM TERMINUS AT ENHLAZATSHE THROUGH GEORGETOWN ROAD 5 TO MUNICIPAL ROAD 7 LEFT INTO EDENDALE ROAD RIGHT AT LONGMARKET STREET LEFT AT RETIEF STREET LEFT AT PIETERMARITZ STREET TO DESTINATION POINT AT SMALLS CAR PARK OFF PIETERMARITZ STREET. FROM DESTINATION ALONG PIETERMARITZ STREET LEFT INTO WEST STREET RIGHT AT LOOP STREET LEFT AT EDENDALE ROAD TO MUNICIPAL ROAD 7 THROUGH GEORGETOWN ROAD 5 TO ENHLAZATSHE TERMINUS.
12.4	1. SMERO TO PIETERMARITZBURG. FROM SMERO TERMINUS AT WATERWORKS THROUGH GEORGETOWN ROADS, 9, 8, 6 TURN RIGHT TO MUNICIPAL ROAD 7 TO EDENDALE ROAD RIGHT AT LONGMARKET STREET LEFT AT RETIEF STREET LEFT AT PIETERMARITZ STREET TO DESTINATION AT SMALLS CAR PARK OFF PIETERMARITZ STREET FROM DESTINATION ALONG PIETERMARITZ STREET LEFT INTO WEST STREET RIGHT AT LOOP STREET LEFT INTO EDENDALE ROAD TO MUNICIPAL ROAD 7 GEORGETOWN ROADS 6, 8, & 9 TO SMERO TERMINUS AT WATERWORKS.



transport

Department:
Transport
Province of KwaZulu-Natal

GAZETTE

LGKZNG23-2018-SEP

REGION: ALL

1) Application Number: APP0103103	2) Gazette Number: LGKZNG23-2018-SEP
3) Applicant: SC DANISA ID NO. 3103035277085 Association: KRANSKOP TAXI ASSOCIATION	4) Applicant Address: PO BOX 139 KRANSKOP 3268
5) Existing Licence Holder: NOT APPLICABLE ID NO. NOT APPLICABLE	6) Existing Licence Holder Address: NOT APPLICABLE
7) Type of application: NEW OPERATING LICENCE	8) Operating Licence Number: 1253385
9) Vehicle Type: MINIBUS	10) 1 X 15 (SEATED) + 0 (STANDING)
11) Region: UMGUNGUNDLOVU	
12.1	KRANSKOP TO PIETERMARITZBURG AND RETURN FROM KRANSKOP TAXI RANK TURN RIGHT ALWYN STREET AND JOIN MAIN ROAD, FROM MAIN ROAD TURN RIGHT R74 AND THEN TURN LEFT AHERNS R33 TO LEFT MISPAH R33 DELIVER PASSENGERS TO PIETERMARITZBURG ON R33 ROAD, PICK AND DROP NEW HANOVER, MPOLWENI UNTIL PIETERMARITZBURGIN CHURCH STREET AND DELIVER THE PASSENGERS TOWN TO MASUKWANA TAXI ASSOCIATION AND RETURN.
12.2	KRANSKOP TO JOHANNESBURG AND RETURN. FROM KRANSKOP TAXI RANK JOIN ALWYN STREET AND TURN RIGHT AT MAIN ROAD STRAIGHT TO R74 TURN RIGHT AT R74 PASS GREYTOWN TO WEENEN, JOIN R104 TO N11, FROM N11 TO N3 AND M1 IN JOHANNESBURG FROM M1 JOIN JOE SLOVO STREET TO ANDERSON STREET AND THEN TO COMMITMENT INTO WANDERES TAXI AND RETURN.
12.3	FROM KRANSKOP TO STANGER AND RETURN. FROM KRANSKOP TAXI RANK TO ALWYN STREET AND TURN TO MAIN ROAD, FROM MAIN ROAD TURN LEFT R74 PASS MAPHUMALO STRAIGHT TO STANGER AT STANGER R74 TURN RIGHT KINGSHAKA ROAD AND LEFT LINK ROAD FROM LINK ROAD TURN RIGHT TO BALCOMB STREET AND RIGHT TO STANGER TAXI RANK AND RETURN.
12.4	KRANSKOP TO GREYTOWN. FROM KRANSKOP TAXI RANK TURN RIGHT ALWYN STREET, FROM ALWYN STREET TURN RIGHT MAIN ROAD AND TURN RIGHT R74 STRAIGHT TO GREYTOWN FROM DURBAN STREET TURN LEFT MAIKLAND STREET AND TURN RIGHT SARGEANT STREET TO GREYTOWN TAXI RANK AND RETURN.
12.5	KRANSKOP TO DURBAN AND RETURN: FROM KRANSKOP TAXI RANK TURN RIGHT TO ALWYN STREET, FROM ALWYN TURN RIGHT TO MAIN ROAD, AND THEN TURN LEFT TO R74 DOWN TO STANGER. FROM STANGER JOIN N2 STRAIGHT TO DURBAN FROM N2 TURN LEFT TO M41 AND TURN LEFT TO M4, JOIN M17 FROM M4 TO UMGUNGENI ROAD AND TURN RIGHT TO LEOPOLD ROAD FROM THERE TO M13 BERE, TURN RIGHT TO WARWICK AVENUE ROM M13 BERE AND THEN JOIN M4 NORTH COAST ALICE STREET TO YMCA RANK IN DURBAN AND RETURN.
12.6	FROM KRANSKOP TO MANDINI AND RETURN.FROM KRANSKOP TAXI RANK TO ALWYN STREET FROM ALWYN STREET TURN RIGHT TO MAIN TURN ELFT KWAJIM R74 TIO P110 AND TURN LEFT R102, FROM R102 TOP P415 AND TURN RIGHT TO P459 AND LEFT MANDINI TAXI RANK AND RETURN.
12.7	KRANSKOP TO NKANDLA AND RETURN. FROM KRANSKOP TAXI RANK TURN RIGHT ALWYN STREET AND LEFT TO MAIN ROAD, FROM MAIN ROAD TURN LEFT P162 PICK AND DROP MAKHABELENI , DOLWANE AND NSUZE AREA TO NKANDLA TURN RIGHT HADEBE STREET THEN RIGHT TO NKANDLA TAXI RANK AND RETURN.
12.8	KRANSKOP TO MAPHUMALO AND RETURN. FROM KRANSKOP TAXI RANK JOIN ALWYN STREET AND RIGHT MAIN ROAD, FROM MAIN ROAD TURN LEFT R74 PASS KWAMXHOSA RANK PICK AND DROP RIGHT TO KWAMAPHUMALO. FROM R74 TURN RIGHT D893 TO MAPHUMALO TAXI RANK AND RETURN.
12.9	KRANSKOP TO NTUNJAMBALI AND RETURN.FROM KRANSKOP TAXI RANK TURN RIGHT ALWYN STREET TO MAIN ROAD, TURN LEFT TO MAIN ROAD STRAIGHT TO D1338 NTUNJAMBILI RANK PICK AND DROP AND RETURN.
12.10	KRANSKOP TO NDONDONDWANE AND RETURN. FROM KRANSKOP TAXI RANK TURN RIGHT ALWYN STREET AND THEN TO MAIN ROAD , TAKE LEFT FROM ALWYN AND PASS NTUNJAMBILI TO NDONDONDWANE TAXI RANK USING D881 AND RETURN - PICK AND DROP.

**transport**

Department:
Transport
Province of KwaZulu-Natal

GAZETTE

LGKZNG23-2018-SEP

REGION: ALL

12.11	CHARTER SERVICE FROM KRANSKOP TAXI RANK TO POINT WITHIN THE PROVINCE OF KZN ONLY. NO PICKING UP OR SETTING DOWN OF PASSENGERS EN ROUTE
12.12	FROM KRANSKOP TO EMPANGENI AND RETURN FROM KRANSKOP TAXI RANK TO ALWYN STREET TURN RIGHT TO MAN ROAD AND THEN TURN LEFT TO P74, FROM P74 TURN LEFT AT KWAJIM TO P110, TURN LEFT TO R102, FROM P110 STRAIGHT TO GINGINDLOVU AND LEFT R66 TO RIGHT R102 AGAIN STRAIGHT TO EMPANGENI, AT EMPANGENI RAIL TAXI RANK OFF LOAD AND CONTINUE TO EMPANGENI TOP RANK, FROM EMPANGENI RAIL TAXI RANK TURN RIGHT TO TANNER ROAD TO MAIN ROAD TO MAXWELL STREET AND THEN TURN LEFT TO BYNNE STREET AND TURN RIGHT TO EMPANGENI TOP RANK AND RETURN.



transport

Department:
Transport
Province of KwaZulu-Natal

GAZETTE

LGKZNG23-2018-SEP

REGION: ALL

1) Application Number: APP0103106	2) Gazette Number: LGKZNG23-2018-SEP
3) Applicant: SH BLOSE ID NO. 7306245347087 Association: IZINGOLWENI TAXI OWNERS ASSOCIATION	4) Applicant Address: PO BOX 237 NQABENI 4682
5) Existing Licence Holder: MN BULOSE ID NO. 5312280748082	6) Existing Licence Holder Address: P.O BOX28 IZINGOLWENI 4260
7) Type of application: NORMAL TRANSFER	8) Operating Licence Number: LGKZN1003001163
9) Vehicle Type: MINIBUS	10) 1 X 15 (SEATED) + 0 (STANDING)
11) Region: UGU-OGWINI	
12.1	FROM IZINGOLWENI TAXI RANK TAKE P284 TO EDEN STORE APPROVED TAXI RANK. OFFLOAD, LOAD AND RETURN ALONG THE FORWARD ROUTE IN REVERSE.
12.2	FROM IZINGOLWENI TAXI RANK TAKE P284, TURN LEFT TO P57 ROAD AND INTO BIZANA TAXI RANK. OFFLOAD, LOAD AND RETURN ALONG THE FORWARD ROUTE IN REVERSE.
12.3	FROM IZINGOLWENI TAXI RANK TURN TO N2-22 ORIBI FLATS AND RETURN ALONG THE SAME ROUTE.
12.4	IZINGOLWENI TO THONJENI / MAHLABATHINI. FROM IZINGOLWENI TAXI RANK, TURN LEFT TO N2-22, TURN RIGHT TO D860 TO THONJENI / MAHLABATHINI AND RETURN ALONG THE SAME ROUTE.
12.5	IZINGOLWENI TO THUNGWA TAXI RANK. FROM IZINGOLWENI TAXI RANK TURN LEFT TO N2-22, TURN RIGHT TO D1084 TO THUNGWA TAXI RANK. OFFLOAD, LOAD AND RETURN ALONG THE FORWARD ROUTE IN REVERSE.
12.6	FROM APPROVED TAXI RANK IN IZINGOLWENI, INTO P284. PROCEED ALONG P284 INTO APPROVED TAXI RANK BAMBULA TAXI RANK, TURN LEFT TO P732 ROAD TO GCILIMA TAXI RANK, OFFLOAD, LOAD AND RETURN ALONG THE FORWARD ROUTE IN REVERSE.
12.7	FROM APPROVED TAXI RANK IN IZINGOLWENI TURN RIGHT INTO P284, INTO N2, TURN LEFT INTO P58, TO CHIBINI TAXI RANK. OFF LOAD, LOAD AND RETURN ALONG THE FORWARD ROUTE IN REVERSE.
12.8	FROM APPROVED TAXI RANK IN IZINGOLWENI, TURN LEFT INTO N2-22, AND TURN LEFT INTO M4. PROCEED ALONG M4 TO DURBAN APPROVED TAXI RANK. OFFLOAD, LOAD AND RETURN ALONG THE FORWARD ROUTE IN REVERSE.
12.9	FROM IZINGOLWENI TAXI RANK TURN LEFT TO N2-22. PROCEED ALONG N2-22 INTO HARDING TAXI RANK. OFFLOAD, LOAD AND RETURN ALONG THE FORWARD ROUTE IN REVERSE.
12.10	FROM IZINGOLWENI TAXI RANK TAKE P284 AND TURN LEFT TO P732 AND STRAIGHT TO MARGATE TAXI RANK AND RETURN ALONG THE SAME ROUTE.



transport

Department:
Transport
Province of KwaZulu-Natal

GAZETTE

LGKZNG23-2018-SEP

REGION: ALL

1) Application Number: APP0103116	2) Gazette Number: LGKZNG23-2018-SEP
3) Applicant: PD MZIBOMVU ID NO. 6602045414080 Association: MTWALUME TAXI ASSOCIATION	4) Applicant Address: PO BOX 122 HIBBERDENE 4220
5) Existing Licence Holder: KE MKHIZE ID NO. 4604295281088	6) Existing Licence Holder Address: P.O BOX122 HIBBERDENE 4220
7) Type of application: NORMAL TRANSFER	8) Operating Licence Number: LGKZN1003001155
9) Vehicle Type: MINIBUS	10) 1 X 15 (SEATED) + 0 (STANDING)
11) Region: UGU-OGWINI	
12.1	<p>1.2</p> <p>FROM MTWALUME TAXI RANK, ALONG OLD MAIN ROAD PORT SHEPSTONE AND HIBBERDENE TURN LEFT INTO HIBBERDENE SPAR TAXI RANK DROP AND PICK UP THEN TURN LEFT INTO PORT SHEPSTONE OLD MAIN ROAD ALONG RIGHT TURN INTO BAISLY STREET RIGHT TURN INTO CONNOR STREET ALONG LEFT TURN INTO REYNOLD STREET ALONG LEFT TURN INTO NELSON MANDELA AVENUE ALONG RIGHT TURN INTO PORT SHEPSTONE TAXI RANK.</p> <p>-OR-</p> <p>ALONG OLD MAIN ROAD, RIGHT TURN INTO ANGLICAN CHURCH ROAD ALONG LEFT TURN INTO NELSON MANDELA AVENUE ALONG RIGHT TURN INTO PORT SHEPSTONE TAXI RANK OR ALONG MARBURGH ROAD INTO FACTORIES DROP AND PICK BACK INTO PORT SHEPSTONE TAXI RANK.</p>
12.2	<p>FROM MTWALUME ALONG OLD MAIN ROAD UMZINTO RIGHT TURN INTO MTWALUME STATION NO.79, LEFT TURN INTO N2 FREEWAY LEFT TURN INTO IFABA BEACH NO.84 DROP AND PICK UP BACK TO N2 FREEWAY ALONG LEFT TURN INTO PARK RYNIE UMZINTO 104 ALONG WEST OF PARK RYNIE TO UMZINTO, RIGHT TURN INTO UMZINTO ALONG LEFT TURN INTO UMZINTO TAXI RANK.</p> <p>-OR-</p> <p>FROM MTWALUME TAXI RANK LEFT TURN INTO UMZINTO OLD MAIN ROAD ALONG LEFT TURN INTO ESPERANZA MAIN ROAD TO UMZINTO ALONG RIGHT INTO UMZINTO MAIN ROAD ALONG RIGHT TURN INTO UMZINTO TAXI RANK OR RIGHT TURN INTO PARK RYNIE OLD MAIN ROAD ALONG SCOTTBURGH HOSPITAL RIGHT TURN INTO SCOTTBURGH HOSPITAL RIGHT TURN INTO SCOTTBURGH TAXI RANK DROP OFF OR ALONG PENNINGTON DROP OFF RENISHAW STATION BACK TO UMZINTO TAXI RANK.</p> <p>RETURN JOURNEY</p> <p>ALONG MAIN ROAD UMZINTO LEFT TURN INTO PARK RYNIE ROAD RIGHT TURN INTO N2 FREEWAY ALONG LEFT TURN INTO IFABA BEACH 84 DROP BACK INTO N2 FREEWAY LEFT TURN INTO UMZUMBE RIGHT TURN ALONG MTWALUME 79 LEFT TURN INTO PORT SHEPSTONE OLD MAIN ROAD ALONG RIGHT TURN INTO MTWALUME TAXI RANK.</p> <p>-OR-</p> <p>RETURN FROM UMZINTO TAXI RANK ALONG MAIN ROAD RIGHT TURN INTO HIBBERDENE OLD MAIN ROAD ALONG RIGHT TURNS MTWALUME TAXI RANK.</p>
12.3	<p>MTWALUME TO HIBBERDENE</p> <p>ALONG MTWALUME TAXI RANK TO HIBBERDENE LEFT TURN INTO UMZINTO OLD MAIN ROAD, RIGHT TURN INTO MTWALUME STATION 79 RIGHT TURN INTO N2 FREEWAY ALONG LEFT TURN INTO HIBBERDENE SPAR TAXI RANK.</p>



transport

Department:
Transport
Province of KwaZulu-Natal

GAZETTE

LGKZNG23-2018-SEP

REGION: ALL

12.4	<p>1.7 FROM MTWALUME TAXI RANK TO UMZUMBE ALONG ISIPOFU ROAD P73 ALONG LEFT TURN INTO PEAKSTONE D895, ALONG LEFT TURN MSWILILI D946, ALONG RETURN FROM KWHLONGWA STORE PICK AND DROP BACK TO MORRISONS CLINIC TAXI RANK D949 LEFT TURN INTO ETSHENI D950 PICK AND DROP ALONG KWHLONGWA TRIBAL AUTHORITY TO HIBBERDENE. -OR- ALONG KWHLONGWA TRIBAL AUTHORITY ROAD RIGHT TURN INTO PORT SHEPSTONE OLD MAIN ROAD RIGHT TURN INTO BAISLY STREET ALONG LEFT TURN INTO CONNOR STREET ALONG RIGHT TURN TO REYNOLD STREET ALONG LEFT TURN TO PORT SHEPSTONE TAXI RANK.</p> <p>RETURN JOURNEY USE THE SAME ROUTES AS ABOVE. ALL LOCAL ROUTES DROP AND PICK UPS.</p>
12.5	<p>MTWALUME TO DURBAN METRO</p> <p>FROM MTWALUME TAXI RANK, TURTON, ALONG ISIPOFU ROAD UP TO THE N2 ALONG THE N2, INTO M4 (ALBERT LUTHULI FREEWAY), LEFT INTO MOORE ROAD OFF-RAMP, RIGHT INTO WARWICK AVENUE, LEFT INTO ETNA LANE AND PROCEED TO AN APPROVED TAXI RANK AT THE CORNER OF CANONGATE ROAD AND WARWICK AVENUE AND RETURN AS PER 1.1.</p> <p>FROM AN APPROVED TAXI RANK AT THE CORNER OF WARWICK AVENUE AND CAONGATE ROAD, LEFT INTO WARWICK AVENUE, RIGHT INTO ALICE STREET, RIGHT INTO MARKET ROAD, LEFT INTO MOORE ROAD, INTO M4 (ALBERT LUTHULI FREEWAY) ALONG THE M4, INTO THE M2 AND PROCEED AS DESCRIBED IN 1, TO THE MTWALUME TAXI RANK.</p>
12.6	<p>MTWALUME TO PORT SHEPSTONE</p> <p>FROM MTWALUME TAXI RANK, ALONG ISIPOFU ROAD TO OLD MAIN ROAD (PORT SHEPSTONE AND HIBBERDENE) LEFT INTO HIBBERDENE SPAR TAXI RANK (DROP AND PICK UP) LEFT INTO PORT SHEPSTONE OLD MAIN ROAD, TURN RIGHT INTO BAISLY STREET, RIGHT INTO CONNOR STREET, LEFT INTO REYNOLD STREET, LEFT INTO NELSON MANDELA AVENUE, RIGHT INTO PORT SHEPSTONE TAXI RANK.</p> <p>OR ALONG MAIN ROAD, RIGHT INTO ANGLICAN CHURCH ROAD, LEFT INTO NELSON MANDELA AVENUE, RIGHT INTO PORT SHEPSTONE TAXI RANK.</p> <p>OR ALONG MARBURGH ROAD INTO INDUSTRIAL AREA, DROP AND PICK AND RETURN INTO PORT SHEPSTONE TAXI RANK ALONG THE SAME ROUTE.</p> <p>RETURN JOURNEY ALONG NELSON MANDELA AVENUE RIGHT INTO REYNOLD STREET, LEFT INTO ACKEN STREET LEFT INTO DURBAN OLD MAIN ROAD TO HIBBERDENE AND INTO ISIPOFU OLD MAIN ROAD TO UMZUMBE MAGESTERIAL DISTRICT COURT AT TURTON INTO MTWALUME TAXI RANK.</p> <p>OR LEFT INTO ISIPOFU ROAD TO MABHELENI SHAYA MOYA TAXI RANK, DROP AND PICK UP, AND RETURN TO MTWALUME TAXI RANK.</p> <p>OR FROM MTWALUME TAXI RANK ALONG KWHLONGWA TRIBAL AUTHORITY ROAD, RIGHT INTO PORT SHEPSTONE OLD MAIN ROAD, RIGHT INTO BAISLY STREET, LEFT INTO CONNOR STREET ALONG RIGHT INTO REYNOLD STREET INTO PORT SHEPSTONE TAXI RANK AND RETURN ALONG SAME ROUTE INTO REVERSE.</p>



transport

Department:
Transport
Province of KwaZulu-Natal

GAZETTE

LGKZNG23-2018-SEP

REGION: ALL

12.7 MTWALUME TO UMZINTO

FROM MTWALUME TAXI RANK ALONG ISIPOFU OLD MAIN ROAD TO UMZINTO, RIGHT INTO MTWALUME STATION, NO 79, LEFT INTO N2 FREEWAY, LEFT INTO IFABA BEACH, NO R84 (DROP AND PICK UP) AND RETURN TO N2 FREEWAY, ALONG N2, LEFT INTO PARK RYNIE AND PROCEED TO UMZINTO ALONG R104 WEST, RIGHT INTO UMZINTO AND PROCEED TO UMZINTO TAXI RANK.

OR

FROM MTWALUME TAXI RANK LEFT INTO AND ALONG UMZINTO OLD MAIN ROAD, LEFT INTO ESPERANZA MAIN ROAD TO UMZINTO, RIGHT INTO UMZINTO MAIN ROAD AND PROCEED RIGHT INTO UMZINTO TAXI RANK.

OR

RIGHT INTO PARK RYNIE OLD MAIN ROAD AND PROCEED TO SCOTTBURGH HOSPITAL, RIGHT TURN INTO SCOTTBURGH TAXI RANK, DROP OFF, AND PROCEED ALONG THE SAME ROUTE TO UMZINTO.

RETURN JOURNEY:

ALONG MAIN ROAD, R104 FROM UMZINTO, LEFT INTO PARK RYNIE ROAD RIGHT INTO N2 FREEWAY, LEFT INTO IFABA BEACH, R84 DROP AND RETURN INTO N2 FREEWAY, LEFT INTO UMZUMBE RIGHT TURN ALONG MTWALUME WEST SIDE OF MTWALUME R79 LEFT INTO PORT SHESPTONE OLD MAIN ROAD ALONG ISIPOFU ROAD, RIGHT INTO MTWALUME TAXI RANK.

OR

FROM UMZINTO TAXI RANK ALONG MAIN ROAD RIGHT TURN INTO HIBBERDENE OLD MAIN RIGHT INTO MTWALUME TAXI RANK.



transport

Department:
Transport
Province of KwaZulu-Natal

GAZETTE

LGKZNG23-2018-SEP

REGION: ALL

1) Application Number: APP0103142	2) Gazette Number: LGKZNG23-2018-SEP
3) Applicant: BB SITHOLE ID NO. 6708015270087 Association: BAMBANANI TAXI ASSOCIATION(KZN)	4) Applicant Address: PO BOX1407 PORT SHEPSTONE KWA-ZULU NATAL 4240
5) Existing Licence Holder: NOT APPLICABLE ID NO. NOT APPLICABLE	6) Existing Licence Holder Address: NOT APPLICABLE
7) Type of application: NEW OPERATING LICENCE	8) Operating Licence Number: NOTAVAILABLE
9) Vehicle Type: MINIBUS	10) 1 X 15 (SEATED) + 0 (STANDING)
11) Region: UGU-OGWINI	
12.1	FROM BAMBANANI TAXI RANK TO POINT WITHIN THE PROVINCE OF KZN ONLY. NO PICKING UP OR SETTING DOWN OF PASSENGERS EN ROUTE.
12.2	4 PORT EDWARD / XOLO / GCILIMA ROUTE PORT EDWARD TAXI RANK TOWARDS XOLO ROUTE TRIBAL AREA, PORT EDWARD / IZINGOLWENI TAR ROAD, TURN RIGHT PENDUKA TOWARDS GCILIMA AND TOWARDS MARGATE TAXI RANK PROCEED WITH GRAVEL ROAD -PENDUKA MANZAMHLOPHE GRAVEL ROAD PROCEED PASS JABULANI STORE D1095 GRAVEL XOLO SERVICE GRAVEL ROAD PROCEED ALONG TOWARDS GDILIMA, KWAMKHIZA STORE - DROP OFF AND PICK UP TURN LEFT TO D1092 NKONENI, TURN AROUND AT NKONENI / TUTUKA TAXI RANK, TURN RIGHT - OKHUSHWINI GRAVEL ROAD - THOKOTHE ROAD - SERVICE ROAD, DELIHLAZO TAXI RANK, TURN AROUND SAME ROUTE BACK.
12.3	GCILIMA TO MARGATE GCILIMA TAXI RANK. FROM GCILIMA R-D MARGATE, SERVICE TURN LEFT NKAMPINI-MBAMBI HIGH SCHOOL PICK UP DROP OFF MQADI STOPPING ZONE, TURN RIGHT D203- BHOKODISA, STOP AT MHLABULUNGILE SCHOOL, THANDOKUHLE STORE/SHAKA STORE DROP OFF AND PICK UP, PROCEED ALONG D203, TURN LEFT R61 TOWARDS MARGATE, TURN LEFT AT RAMSGATE TURN OFF, TURN RIGHT AT ALFORD AVENUE, TURN LEFT IN MARINE DRIVE, TURN INTO EMOYENI TAXI RANK, RETURN SAME BACK TO GCILIMA.
12.4	8.GCILIMA ROUTE TO MARGATE. FROM GCILIMA TAXI RANK, GCILIMA ROAD, MARGATE SERVICE TURN LEFT NKAMPINI MBAMBI HIGH SCHOOL PICK UP AND DROP OFF, MQADI STOPPING ZONE TURN RIGHT D203 BHOKODISA, STOP AT MHLABULUNGILE SCHOOL, THANDOKUHLE / SHAKA STORE DROP OFF AND PICK UP, PROCEED ALONG D203, TURN LEFT AT R61 TOWARDS MARGATE, TURN LEFT AT RAMSGATE TURN OFF, TURN LEFT IN MARINE DRIVE, TURN RIGHT INTO EMOYENI TAXI RANK, AND RETURN OPPOSITE ROUTE BACK.
12.5	GCILIMA TO MARGATE GCILIMA TAXI RANK, GCILIMA ROAD, MARGATE, SERVICE - TURN LEFT NKAMPINI - MBAMBI HIGH SCHOOL PICK UP AND DROP OFF, MQADI STOPPING ZONE, TURN RIGHT D203 - BHODISA, STOP AT MHLABULUNGILE SCHOOL, THANDOKUHLE / SHAKA STORE DROP OFF AND PICK UP PROCEED ALONG D203, TURN LEFT R61 TOWARDS MARGATE, TURN LEFT AT RAMSGATE TURN OFF, TURN RIGHT AT ALFORD AVENUE, TURN LEFT IN MARINE DRIVE, TURN RIGHT INTO EMOYENI TAXI RANK, RETURN OPPOSITE ROUTE BACK.
12.6	MVUTSHINI TO MARGATE. FROM MVUTSHINI STAR POINTS TAXI RANK, PROCEED WITH GRAVEL ROAD TO MANKUNTSHANE PICK UP AT MBHELE BUS STOP, TURN RIGHT TO D1091 AT BANGUNI STORE PICK UP BANGUNI STORE, PROCEED THEN TURN LEFT INTO GRAVEL ROAD OATLANDS TOWARDS GAMALAKHE, TURN RIGHT INTO FASCADALE ROAD TO RAMSGATE PICK UP AND DROP OFF RAMSGATE TURN LEFT WITH R620 TO MARGATE-PROCEED WITH MARINE DRIVE TURN RIGHT TO MARGATE TAXI RANK, SAME ROUTE BACK TO MVUTSHINI.



transport

Department:
Transport
Province of KwaZulu-Natal

GAZETTE

LGKZNG23-2018-SEP

REGION: ALL

12.7	FROM MARGATE TAXI RANK TURN LEFT IN R61 MARINE DRIVE PROCEED ON THE R61 TOWARDS RAMSGATE, USE OLD RAMSGATE ROAD - ROAD AT SOUTHBROOM, TURN RIGHT INTO BUSHY VALE NO.1 PROCEED ON GRAVEL ROAD COME OUT AT BUSHY VALE NO.3 D337 - MARINA BEACH, PICK UP AT GCILIMA PHATHWA HIGH SCHOOL, TURN ON THE R102 MARINA BEACH, PICK AND DROP OFF ZONE AT SOUTHBROOM, TURN LEFT ON THE R102 TO RAMSGATE, TAKE RAMSGATE TURN OFF ON TOLL ROAD, TURN RIGHT AT ALFORD AVENUE, TURN LEFT IN R61 MARINE DRIVE TURN RIGHT INTO EMOYENI TAXI RANK.
12.8	MVUSHINI ROUTE TURN LEFT INTO MARINE DRIVE, PROCEED STRAIGHT INTO MARINE DRIVE, TURN RIGHT INTO FASCADALE ROAD TURN RIGHT INTO GRAVEL ROAD - OATSLANDS - TOWARDS GAMALAKHE, TURN RIGHT INTO D1097, TURN LEFT INTO D1091 AT BUNGANI STORE PROCEED STRAIGHT INTO GRAVEL ROAD, PICK UP AND DROP OFF AT THE STAR POINTS RANK, MVUTSHINI STOP - OFF AND PICK UP, WILTON ROAD - PROCEED LEFT STOP AT MBHELE STOP - PICK UP AND DROP OFF POINTS, TURN RIGHT MANKUTSHANE ROAD GRAVEL, TURN AROUND AT MANKUTSHANE RANK SAME ROUTE BACK TO MARGATE.
12.9	PORT TO PORT SHEPSTONE FROM TAXI RANK TURN RIGHT IN MARINE DRIVE - R61, PROCEED WITH MARINE DRIVE TOWARDS SHELLEY BEACH, MANABA PICK UP ON MARINE DRIVE - GOLDEN MOON, DROP OFF IN MARINE DRIVE - UVONGO BUS STOP UVONGO - MARINE DRIVE PICK UP AND DROP OFF AT ST. MICHAEL-ON-SEA PROCEED MARINE DRIVE R61 TOWARDS SHELLEY BEACH, STOP AT ABRIE SPIES MARINE DRIVE AT PICK UP AND DROP OFF ZONE PROCEED WITH MARINE DRIVE, STOP AND PICK UP IN MARINE DRIVE (OLD DRIVE-IN), PROCEED WITH MARINE DRIVE-PICK UP AND DROP OFF AT OLD MCDONALDS FARM, STOP AND DROP OFF AT PORT SHEPSTONE TECHNIKON PROCEED WITH THE R61 - TURN RIGHT AT QUARRY ROAD INTERSECTION, TURN LEFT IN BAZELY ROAD, TURN LEFT IN CONNER STREET, TURN RIGHT IN MCARTHUR STREET, TURN RIGHT IN DENNIS SHEPSTONE, TURN LEFT IN RYDER STREET ACROSS NELSON MANDELA DRIVE INTO PORT SHEPSTONE TAXI RANK SAME ROUTE BACK.
12.10	FROM PORT EDWARD TO PORT SHEPSTONE FROM PORT EDWARD TAXI RANK TURN RIGHT TO THE ROBOT, AT THE ROBOT TURN LEFT TO R61 AND PROCEED WITH R61 TOWARDS MUNSTER PICK UP AND DROP OFF AT MUNSTER, PROCEED TO TRAFALGAR PICK UP AND DROP OFF AND PROCEED TOWARDS SAN LAMEER PICK UP AND DROP OFF MARINA BEACH PROCEED TOWARDS SOUTHBROOM BUS STOP PICK UP AND DROP. PROCEED STRAIGHT WITH R61, TURN LEFT TO ALFORD ROAD AND TURN RIGHT WITH ALFORD TO R620, PROCEED WITH R620 MARINE DRIVE TO MANABA PICK UP AND DROP OFF AT MANABA BUS STOP, PROCEED WITH MARINE DRIVE UVONGO PICK UP AND DROP OFF UVONGO BUS STOP, PROCEED TO ST MICHAELS PICK UP AND DROP OFF AT ST MICHAELS, PROCEED TO SHELLEY BEACH STOP AT ABRI SPIES PICK UP AND DROP OFF, PROCEED WITH MARINE DRIVE TOWARDS MC DONALDS FARM STOP AND DROP OFF PORT SHEPSTONE TECHNIKON PROCEED WITH R61 TURN RIGHT AT QUARRY ROAD INTERSECTION TURN LEFT IN BAZLEY ROAD TURN LEFT INTO CORNNER ROAD TURN RIGHT IN MC ARTHUR STREET TURN RIGHT IN DENNIS SHEPSTONE TURN LEFT IN RYDER STREET ACROSS NELSON MANDELA INTO PORT SHEPSTONE TAXI RANK SAME ROUTE BACK TO PORT EDWARD.(CHANGE OF STARTING POINT) AS PER THE DECISION OF THE BOARD.
12.11	MARGATE TO PORT EDWARD FROM MARGATE TAXI RANK TURN LEFT TO MARINE DRIVE, PICK UP AT VILLA DEL SOL, TURN RIGHT ALFORD AVENUE 61 - TURN LEFT R61 TOLL ROAD, PROCEED WITH TOLL THROUGH SOUTHBROOM, PICK UP AND DROP OFF SOUTHBROOM, PROCEED ALONG R620 TOWARDS PORT EDWARD, PICK UP AND DROPOFF AT SAN LAMEER, PROCEED ON THE R620 TOWARDS TRAFALGAR, PICK AND DROP OFF AT TRAFALGAR PROCEED ON THE R620 TOWARDS MUNSTER, PICK UP AND DROP OFF AT MUNSTER, PROCEED ON THE R620 PICK UP AND DROP OFF AT IZINGOLWENI TURN OFF, PROCEED R620 TOWARDS PORT EDWARDS SAME ROUTE BACK TO MARGATE.
12.12	2. PORT EDWARD /IZINGOLWENI/BRAEMER/MARGATE ROUTE. FROM BRAEMAR ROAD, IZINGOLWENI, PORT EDWARD, TURN LEFT INTO BRAEMAR ROAD, PROCEED ALONG BRAEMAR ROAD TOWARDS IZINGOLWENI, TURN RIGHT - GRAVEL ROAD BRAEMAR/ NZIMANDE ROAD, ENKONENI STORE-DROP OFF AND PICK UP, PROCEED ALONG GRAVEL ROAD- ENKOMENI TOWARDS NZIMANDE, PROCEED ALONG PASS ENTABENI SCHOOL, PROCEED SOMBISI STORE, TURN LEFT D861 TO WOZA PROCEED TO BAMBULA TAXI RANK TONGAAT ROAD TOWARDS PORT EDWARD PROCEED PAST TONGASI SCHOOL, TONGASI TAXI RANK, BALUNA ROAD TURN RIGHT TOWARDS PORT EDWARD TAXI RANK SAME ROUTE BACK.



transport

Department:
Transport
Province of KwaZulu-Natal

GAZETTE

LGKZNG23-2018-SEP

REGION: ALL

12.13	FROM PORT EDWARD TAXI RANK TURN RIGHT INTO MAIN ROAD ROBOTS PROCEED R61 TOLL TOWARDS MARGATE, PROCEED R61 PAST PALM BEACH, TURN LEFT TOWARDS IZINGOLWENI, NZIMAKWE ROAD - TAR ROAD PROCEED TO THE OLD MUNSTER ROAD – MUNSTER SHOPPING CENTRE, TURN RIGHT INTO IZINGOLWENI GRAVEL ROAD PASS JERICO STORE, PICK UP AND DROP OFF AT GATE STORE, TONGASI ROAD D1097, TURN RIGHT D0861 - WOZA ROAD PROCEED STRAIGHT ALONG WOZA ROAD, TURN LEFT TO PORT EDWARD TAXI RANK.
12.14	8. LAMONT ROUTE - MARGATE. FROM MANKUTSHANE RANK, TURN RIGHT GRAVEL ROAD D1091, STOP MONDE HIGH SCHOOL PROCEED ALONG D1091 GRAVEL ROAD, DLAMINI STOP PICK AND DROP OFF, MTHOMBOTHI SCHOOL STOPPING ZONE PROCEED ALONG TO LUDIMOLA CLINIC – PICK AND DROP OFF ZONE, LAMONG BIG STOP - STOP OFF AND PICK UP - DIP TANK, TURN OFF TO SERVICE ROAD NQMWEMABALA, TURN RIGHT TOWARDS SUNDUZA ROAD PROCEED STRAIGHT WITH DINGSTONE GRAVEL ROAD, TURN AROUND AT SUNDUZA TAXI RANK USE THE SAME ROUTE BACK TO MARGATE TAXI RANK AND RETURN.
12.15	PORT EDWARD TO WOZA / NZIMAKWE ROUTE. FROM PORT EDWARD TAXI RANK TURN RIGHT INTO MAIN ROAD ROBOT, PROCEED R61 TOLL TOWARDS MARGATE, PROCEED R61 PALM BEACH, TURN LEFT TOWARDS IZINGOLWENI. NZIMAKWE ROAD ---TARR ROAD, PROCEED TO MUNSTER ROAD ?MUNSTER SHOPPING CENTRE, TURN RIGHT INTO IZINGOLWENI GRAVEL ROAD PASS JERICHO STORE PICK UP AND DROP OFF AT GATE STORE, THONGASI ROAD D1097, TURN RIGHT D0861- WOZA ROAD, PROCEED STRAIGHT ALONG WOZA ROAD, TURN LEFT TO PORT EDWARD TAXI RANK.
12.16	FROM PORT EDWARD / XOLO/ GCILIMA ROUTEPORT EDWARD TAXI RANK TOWARDS XOLO ROUTE TRIBAL AREA, PORT EDWARD/ IZINGOLWENI TARR ROAD, TURN RIGHT PENDUKA TOWARDS GCILIMA AND MARGATE TAXI RANK, PROCEED WITH GRAVEL ROAD --- PENDUKA MANZAMHLOPE GRAVEL ROAD, PROCEED PASS JABULANI STORE D1095 GRAVEL XOLO SERVICE GRAVEL ROAD, PROCEED ALONG TOWARDS GCILIMA, KWA MKHIZE STORE ? DROP OFF AND PICK UP, TURN LEFT TO D1092 NKOTHANENI, TURN AROUND AT NKOTHANENI/THUTHUKA TAXI RANK, TURN RIGHT OKHUSHWINI GRAVEL ROAD, THOKOTHE ROAD SERVICE DELIHLAZO TAXI RANK, TURN AROUND SAME BACK.
12.17	ALTERNATIVE ROUTE: BONELLA TO RANK 46 DENNIS HURLEY STREET (QUEEN STREET), DURBAN. FROM AN APPROVED RANK 46 BLINKBONNIE ROAD OPPOSITE JABULA SUPERMARKET, PROCEED ALONG BLINKBONNIE ROAD, LEFT TURN INTO BUCKINGHAM ROAD, PROCEED ALONG BUCKINGHAM ROAD RIGHT INTO BARNSLEY GROVE, PROCEED ALONG BARNSLEY GROVE AND TURN LEFT INTO BLINKBONNIE ROAD, RIGHT INTO BONELLA ROAD, PROCEED ALONG BONELLA ROAD, LEFT INTO ESKOTENE GROVE PROCEED ALONG ESKOTENE GROVE ACROSS TO CANDELLA ROAD INTO WESTMEATH AVENUE, RIGHT INTO STANFIELD ROAD, PROCEED ALONG STANFIELD ROAD AND TURN RIGHT INTO WESTMEATH AVENUE, PROCEED ALONG WESTMEATH AVENUE AND LEFT INTO CANDELLA, PROCEED ALONG CANDELLA ROAD, RIGHT INTO JAN SMUTS HIGHWAY, PROCEED JAN SMUTS HIGHWAY, LEFT INTO BEREA ROAD NORTH, PROCEED ALONG BEREA ROAD NORTH, TURN RIGHT INTO BOTANICAL GARDENS ROAD, PROCEED ALONG BOTANICAL GARDENS ROAD, LEFT INTO BEREA ROAD, PROCEED ALONG BEREA ROAD, LEFT INTO JULIUS NYERERE AVENUE (WARWICK AVENUE) PROCEED ALONG JULIUS NYERERE AVENUE (WARWICK AVENUE, RIGHT INTO JOHANNES NKOSI STREET, (ALICE STREET) PROCEED ALONG JOHANNES NKOSI STREET, (ALICE STREET), RIGHT TURN INTO YUSUF DADDOO STREET (GREY STREET) PROCEED ALONG YUSUF DADDOO STREET (GREY STREET) LEFT TURN INTO PIXLEY KA SEME STREET (WEST STREET) PROCEED ALONG PIXLEY KA SEME STREET (WEST STREET), LEFT INTO SAMORA MACHEL STREET (ALIWAL STREET) PROCEED ALONG SAMORA MACHEL STREET (ALIWAL STREET), LEFT INTO BRAM FISCHER ROAD (ORDNANCE ROAD) PROCEED ALONG BRAM FISCHER ROAD (ORDNANCE ROAD), LEFT INTO SOLDIERS WAY, PROCEED ALONG SOLDIERS WAY, RIGHT TURN ONTO MONTY NAICKER STREET (PINE STREET) PROCEED ALONG MONTY NAICKER STREET (PINE STREET), RIGHT TURN INTO JOSEPH NDLULI STREET (RUSSEL STEET) PROCEED ALONG JOSEPH NDLULI STREET (RUSSEL STEET), RIGHT TURN INTO JOHANNES NKOSI STREET (ALICE STREET) PROCEED ALONG JOHANNES NKOSI STREET (ALICE STREET), RIGHT INTO SOLDIERS WAY, PROCEED ALONG SOLDIERS WAY, RIGHT INTO DENIS HURLEY STREET (QUEEN STREET) RANK 46, DURBAN. ALTERNATIVE RETURN ROUTE: RANK 46 DENNIS HURLEY STREET (QUEEN STREET), DURBAN TO BONELLA PROCEED ALONG DENNIS HURLEY STREET (QUEEN STREET) LEFT INTO YUSUF DADDOO STREET (GREY STREET) PROCEED ALONG YUSUF DADDOO STREET (GREY STREET), RIGHT INTO MONTY NAICKER STREET (PINE STREET) PROCEED ALONG MONTY NAICKER STREET (PINE STREET), PROCEED INTO AND ALONG THE N3 EXITING AT BEREA ROAD SOUTH (TOLLGATE BRIDGE) OFF RAMP, PROCEED ALONG BEREA ROAD SOUTH INTO JAN SMUTS HIGHWAY, PROCEED ALONG JAN SMUTS HIGHWAY, RIGHT.



transport

Department:
Transport
Province of KwaZulu-Natal

GAZETTE

LGKZNG23-2018-SEP

REGION: ALL

12.18	<p>PORT EDWARD TO MARGATE.</p> <p>FROM PORT EDWARD TAXI RANK TURN RIGHT TO THE ROBOT, AT THE ROBOT TURN LEFT TO R61 AND PROCEED WITH R61 TOWARDS MUNSTER PICK UP AND DROP OFF AT MUNSTER, PROCEED TO TRAFALGAR PICK UP AND DROP OFF AND PROCEED TOWARDS SAN LAMEER PICK UP AND DROP OFF MARINA BEACH PROCEED TOWARDS SOUTHBROOM BUS STOP PICK UP AND DROP OFF, PROCEED STRAIGHT WITH R61, TURN LEFT TO ALFORD ROAD AND TURN RIGHT WITH ALFORD TO R620, PROCEED WITH R620 TO EMOYENI TAXI RANK, SAME ROUTE BACK TO THE RANK.</p>
12.19	<p>STARTING POINT – BREMER ROAD, IZINGOLWENI, PORT EDWARD TURN LEFT INTO BREMER ROAD. PROCEED ALONG BREMER ROAD TOWARDS IZINGOLWENI, TURN RIGHT- GRAVEL ROAD BREMER /NZIMAKWE ROAD, ENKONENI STORE- DROP OFF AND PICK UP, PROCEED ALONG GRAVEL ROAD – ENKONENI TOWARDS NZIMAKWE, PROCEED ALONG, PASS ENTABENI SCHOOL, PROCEED SOMPISI STORE, TURN LEFT D861 TO WOZA, PROCEED TO BHAMBULA TAXI RANK, THONGASI ROAD TOWARDS PORT EDWARD, PROCEED PASS THONGASI SCHOOL, THONGASI TAXI RANK, BALULA ROAD, TURN RIGHT TOWARDS PORT EDWARD TAXI RANK, SAME ROUTINE BACK.</p>
12.20	<p>.LAMONT ROUTE- MARGATE .</p> <p>FROM MANKUNTSHANE RANK, TURN RIGHT GRAVEL ROAD D1091, STOP MLONDE HIGH SCHOOL, PROCEED ALONG D1091 GRAVEL ROAD, DLAMINI STOP PICK UP AND DROP OFF, MTHOMBOTHI SCHOOL STOPPING ZONE, PROCEED ALONG TO LUDIMALA CLINIC --- PICK UP AND DROP OFF ZONE, LAMONT BIG STOP ? DROP OFF AND PICK UP ? DIP TANK, TURN OFF TO SERVICE ROAD NGWEMABALA, TURN TOWARDS SUNDUZA TAXI RANK. USE THE SAME ROUTE BACK TO MARGATE TAXI RANK AND RETURN.</p>
12.21	<p>FROM RICHARDS BAY TO PLACES AROUND KZN.</p>



transport

Department:
Transport
Province of KwaZulu-Natal

GAZETTE

LGKZNG23-2018-SEP

REGION: ALL

1) Application Number: APP0103144	2) Gazette Number: LGKZNG23-2018-SEP
3) Applicant: DP MIYA ID NO. 4702265365087 Association: CLERMONT AND KWADABEKA TAXI OWNERS ASS.	4) Applicant Address: P O BOX 446 CLERNAVILLE KWAZULU NATAL KWA-ZULU NATAL 3610
5) Existing Licence Holder: NOT APPLICABLE ID NO. NOT APPLICABLE	6) Existing Licence Holder Address: NOT APPLICABLE
7) Type of application: NEW OPERATING LICENCE	8) Operating Licence Number: LKNKZN0112645
9) Vehicle Type: MINIBUS TAXI	10) 1 X 9-16 (SEATED) + 0 (STANDING)
11) Region: DURBAN WEST	
12.1	<p>Route 2 A Kwa-Dabeka A to Durban From Kwa-dabeka A Taxi Rank, passing KK Hostel turn left into North Road, turn right into 3rd Avenue join Dinkelman Road, joining Otto Volek Road, join Stapleton Road, join M13, join N3 turn right into Western Freeway, turn right into Grey Street turn left into West Street, turn left into Aliwal Street, turn left into Pine Street, turn right into Russel Street, turn left into Leopold Street, to City market, University Avenue turn right into Rank No. 231 Warwick Avenue and return with Warwick Avenue turn left into Cannongate Road along N3 off ramp and using the same route in the opposite direction and proceed to Kwa-Dabeka "A" Taxi Rank.</p>
12.2	<p>Route 8 A Clermont to Durban and return From Clermont Taxi Rank turn right into Clermont Road, join Posselt Road, turn left into Otto Volek Road Join Stapleton Road, turn right into M13 join N3, Western Free Way, turn right into Grey Street, turn left into West Street, turn left into Aliwal Street, turn left into Pine Street, turn right into Russel Street, turn left into Leopold Street, join Market Street, University Avenue turn right into Rank No. 231 Warwick Avenue and return with Warwick Avenue, turn left into Cannongate Road onto N3 off Ramp and use same route to Clermont Taxi Rank.</p>
12.3	<p>Route 9 A Clermont to Pinetown and return From Clermont Taxi Rank turn right into Clermont Road join Posselt Road join Shepstone Road, turn right into Crompton Street, turn right into Union Lane, turn left into Glenugie Road join Moodie Street, turn right into Hill Street into Hill Street Taxi Rank and return with Hill Street turn left into Moodie Street join Glenugie Road, turn right into Lauth Street, turn left into Crompton Street, turn left into shepstone Road join Posselt Road join Clermont Road turn right into North Road to Clermont Taxi Rank</p>
12.4	<p>Route 10 A (i) Clermont to Westmead and return From Clermont Taxi Rank turn into Clermont Road join Posselt Road join Shepstone Road, turn right into Crompton Street, turn right into Laught Street, turn left into Glenugie Road, turn left into Old Main Road, join Richmond Road, turn right into Trafford Road join Goodwood Road, turn left into Mahogany Road a to a designated Taxi Stop and return along the same route to Clermont Taxi Rank. (ii) Clermont to Westmead/Metrofile and Return From Clermont Taxi Rank turn right into Clermont Road join Posselt Road join Shepstone Road, turn right into Crompton Street, turn right into Lauth Street, turn left into Glenugie Road, turn right into Old Main Road join Richmond Road, turn right into Trafford Road join Hillclimb Road to Monza to a designated Taxi Stop and return to Clermont Taxi Rank along the same route. (iii) Clermont to Westmead/bakery and return From Clermont Taxi Rank turn right into Clermont Road join Posselt Road Shepstone Road, turn right into Crompton Street, turn right into Lauth Street, turn left into Glenugie Road turn right into Old Main Road join Richmond Road, turn right into Alexander Road, turn left to Malcolm Road, turn right into Circuit Road, turn right into Clark Road, turn left into Alexander Road to a designated Taxi Stop and return along the same route to Clermont Taxi Rank.</p>



transport

Department:
Transport
Province of KwaZulu-Natal

GAZETTE

LGKZNG23-2018-SEP

REGION: ALL

12.5	<p>Route 0</p> <p>CONDITIONS GENERAL CONDITIONS APPLICABLE TO ALL ROUTES:</p> <p>1).PASSENGERS MAY BE PICKED UP AND/OR SET DOWN ONLY AT DESIGNATED TAXI RANKS OR TAXI STOPS,WHICH SHALL EXCLUDE BUS STOPS.</p> <p>2)ON THE INBOUND TRIP TO DURBAN,NO PASSENGERS MAY BE PICKED UPEN ROUTE FROM ENTERING THE N3,UNTIL REACHING UNIVERSITY AVENUE TAXI RANK NO.231</p> <p>3)ON THE TRIP TO MOLWENI WYEBANK,NO PASSENGERS MAY BE SET DOWN UNTIL REACHING M13.</p> <p>4)ENTRY OR RANKING ON PRIVATE PROPERTY IS NOT PERMITTED WITHOUT THE WRITTEN PERMISSION OF THE LANDLORD,A COPY OF WHICH MUST BE SUPPLIED TO THE BOARD.</p> <p>5)WITHOUT HAVING ENTERED INTO AN AGREEMENT WITH OTHER OPERATORS ON A COMMON ROUTE,AS CONTEMPLATED BY SECTION 88(2) OF ACT 2000,THE PICKING UP OR SETTING OF PASSENGERS ON SUCH AGREEMENT MUST BE SUPPLIED TO THE BOARD.</p> <p>6)AT RANKS,WHETHER ON-STREET OR OFF-STREET,ONLY THE TAXIS THAT CAN BE ACCOMADATED IN THE DEMARCATED AREA MAY OCCUPY THE RANK. EXCESS VEHICLES MUST HOLD ELSEWHERE.</p> <p>7)RANK PERMITS OR LETTERS OF AUTHORITY MUST BE PRODUCED IN RESPECT OF ALL RANKS IN MUNICIPAL AREAS, IN PARTICULAR MAJOR TOWNS AND CITIES AND IN PARTICULAR INTER-PROVINCIAL DESTINATIONS.</p> <p>8)THE ALLOCATION OF ANY ROUTE OR PORTION OF ROUTE IS SUBJECT TO THE CONDITION THAT IT HAS BEEN APPROVED AND ALLOCATED IN GOOD FAITH AND THAT SUCH ROUTE WILL BE INVALID SHOULD IT TRANSPIRE THAT THE ROUTE OR PORTION THERE OF WILL,OR HAS CAUSED CONFLICT DUE TO IT HAVING BEEN APPROVED BASED ON INCORRECT OR FALSE INFORMATION SUPPLIED TO THE BOARD OR AS RESULT OF AN ERROR.IN SUCH INSTANCE THE OPERATING LICENCE MUST BE RETURNED TO THE BOARD FOR CORRECTION.</p> <p>9)THE VEHICLE MUST BE COVERED BY MOTOR VEHICLE INSURANCE AS WELL AS PERSONAL LIABILITY INSURANCE.</p>
12.6	<p>ROUTE 1A</p> <p>KWA-DABEKA A TO PINETOWN AND RETURN</p> <p>From Kwa- Dabeka A Taxi Rank, passing KK Hostel turn left into North Road, turn left into 3rd Avenue, joining Dinkelman Road, turn right into Shepstone road, turn right into Crompton Street, turn right into Union Lane, Turn left into Glenugie Road joining Moodie Street, turn left into Hill Street, into Hill Street Taxi Rank and return with Hill Street, turn left into Moodie Street join Glenugie Road turn right into Lauth Street, turn left into Crompton Street, turn left into Shepstone Road turn right into Dinkelman road turn left into North Road, and proceed to Kwa-Dabeka "A" Taxi Rank</p>
12.7	<p>ROUTE 3 A</p> <p>KWA-DABEKA D TO PINETOWN</p> <p>From Kwa Dabeka, D Taxi Rank, passing Kwa- Dabeka Clinic turn right into North Road, turn right into 3rd avenue join Dinkelman Road, turn right into Shepstone Road, turn right into Crompton Street, turn right into Union Lane, turn left into Glenugie Road join Moodie Street, turn right into Hill Street, into Hill Taxi Rank and return with Hill Street, turn left into Moodie Street join Glenugie road, turn right into Lauth Street, turn left into Crompton Street, turn left into Shepstone Road, Turn right into Dinkelman road, turn left into 1st avenue, left into North Road and proceed to Kwa Dabeka "D" Taxi Rank.</p>
12.8	<p>ROUTE 4 A</p> <p>KWA-DABEKA D TO DURBAN AND RETURN</p> <p>From Kwa Dabeka D Taxi Rang, passing Kwa-Dabeka clinic turn right into North Road, turn right into 3rd Avenue, join Dinkelman Road, join Otto Volek Road, join Stapleton Road, turn left to M13, join N3, Western Free Way, turn right into Grey Street, turn left into West Street, turn left into Aliwal Street, turn left into Pine Street, turn right into Russel Street, turn left into Leopold Street, turn right into City Market, University Avenue, turn right into Rank No. 231/ Warwick Avenue and return with Warwick Avenue, turn left into Cannongate Road along N3 Off Ramp and using the same route in the opposite direction and proceed to Kwa Dabeka "D" Taxi Rank.</p>
12.9	<p>ROUTE 5A</p> <p>KK HOSTEL TO DURBAN AND RETURN</p> <p>From KK Taxi Rank turn left into North Road, turn right into 12th Street join Dinkelman road join Otto Volek road, join Stapleton Road, turn right into M13 join N3, turn right into Western Freeway, turn right into Grey Street, turn left into West Street, turn left into Ailwal Street, turn left into Pine Street, turn right into Russel Street, turn left into Leopold Street, to City Market, University Avenue, turn right into Rank No. 231/ Warwick Avenue and return with Warwick Avenue turning left into Cannongate Road along N3 Off Ramp and using the same route proceeding to KK Hostel Taxi Rank</p>



transport

Department:
Transport
Province of KwaZulu-Natal

GAZETTE

LGKZNG23-2018-SEP

REGION: ALL

12.10	<p>ROUTE 6 A KK HOSTEL TO PINETOWN From KK Rank turn left into North Road, turn right into 12th Street, join Dinkelman road, turn right into Shepstone Road, turn right into Crompton Street, turn right into Union Lane, turn left into Glenugie road, join Moodie Street, turn left into Hill Street into Hill Street Taxi Rank and return with Hill Street, turn left into Moodie Street, join Glenugie road, turn right into Lauth Street, turn left into Crompton Street, turn left into Shepstone Road, turn right into Dinkelman road, turn right into 1st Avenue, turn left into North Road, turn right into and into KK Taxi Rank.</p>
12.11	<p>ROUTE 7 A (i) KK HOSTEL TO WESTMEAD/ MOTALA FARM AND RETURN From KK Taxi Rank turn left into North Road, turn right into 12th Street, join Dinkelman Road, turn right into Shepstone Road, turn left into Crompton Street, turn right into Lauth Street, turn left into Glenugie Road, turn right into Old Main Road, Richmond Road, turn right into Trafford Street, join Goodwood Road, turn left into Mahogany road to a designated taxi stop and return along the same route to KK Taxi Rank.</p> <p>(ii) KK TO WESTMEAD/ METROFILE AND RETURN From KK Taxi Rank turn left into North Road, turn right into 12th Street join Dinkelman Road, turn right into Shepstone Road, turn right into Crompton Street, turn right into Laught Street, turn left into Glenugie Road, turn right into Old Main Road, Richmond Road, turn right into Trafford Street join Hillclimb Road, to Monza Road to a designated taxi stop, and return along the same route to KK Taxi Rank.</p> <p>(iii) KK TO WESTMEAD/BAKERY AND RETURN From KK Taxi Rank turn left into North Road, turn right into 3rd Avenue join Dinkelman Road, turn right into Shepstone Road, turn right into Crompton Street, turn right into Laught Road, turn left into Glenugie Road, turn right into Old Main Road, Richmond Road, turn right into Alexander Road, turn left into Malcom Road, turn right into Circuit Road, turn right into Clark Road, turn left unto Alexander Road to a designated taxi stop, and return along the same route to KK Taxi Rank.</p>



transport

Department:
Transport
Province of KwaZulu-Natal

GAZETTE

LGKZNG23-2018-SEP

REGION: ALL

1) Application Number: APP0103146	2) Gazette Number: LGKZNG23-2018-SEP
3) Applicant: DP MIYA ID NO. 4702265365087 Association: CLERMONT AND KWADABEKA TAXI OWNERS ASS.	4) Applicant Address: P O BOX 446 CLERNAVILLE KWAZULU NATAL KWA-ZULU NATAL 3610
5) Existing Licence Holder: NOT APPLICABLE ID NO. NOT APPLICABLE	6) Existing Licence Holder Address: NOT APPLICABLE
7) Type of application: NEW OPERATING LICENCE	8) Operating Licence Number: LKNKZN0118267
9) Vehicle Type: MINIBUS TAXI	10) 1 X 9-16 (SEATED) + 0 (STANDING)
11) Region: DURBAN WEST	
12.1	Route 2 A Kwa-Dabeka A to Durban From Kwa-dabeka A Taxi Rank, passing KK Hostel turn left into North Road, turn right into 3rd Avenue join Dinkelman Road, joining Otto Volek Road, join Stapleton Road, join M13, join N3 turn right into Western Freeway, turn right into Grey Street turn left into West Street, turn left into Aliwal Street, turn left into Pine Street, turn right into Russel Street, turn left into Leopold Street, to City market, University Avenue turn right into Rank No. 231 Warwick Avenue and return with Warwick Avenue turn left into Cannongate Road along N3 off ramp and using the same route in the opposite direction and proceed to Kwa-Dabeka "A" Taxi Rank.
12.2	Route 8 A Clermont to Durban and return From Clermont Taxi Rank turn right into Clermont Road, join Posselt Road, turn left into Otto Volek Road Join Stapleton Road, turn right into M13 join N3, Western Free Way, turn right into Grey Street, turn left into West Street, turn left into Aliwal Street, turn left into Pine Street, turn right into Russel Street, turn left into Leopold Street, join Market Street, University Avenue turn right into Rank No. 231 Warwick Avenue and return with Warwick Avenue, turn left into Cannongate Road onto N3 off Ramp and use same route to Clermont Taxi Rank.
12.3	Route 9 A Clermont to Pinetown and return From Clermont Taxi Rank turn right into Clermont Road join Posselt Road join Shepstone Road, turn right into Crompton Street, turn right into Union Lane, turn left into Glenugie Road join Moodie Street, turn right into Hill Street into Hill Street Taxi Rank and return with Hill Street turn left into Moodie Street join Glenugie Road, turn right into Lauth Street, turn left into Crompton Street, turn left into shepstone Road join Posselt Road join Clermont Road turn right into North Road to Clermont Taxi Rank
12.4	Route 10 A (i) Clermont to Westmead and return From Clermont Taxi Rank turn into Clermont Road join Posselt Road join Shepstone Road, turn right into Crompton Street, turn right into Laught Street, turn left into Glenugie Road, turn left into Old Main Road, join Richmond Road, turn right into Trafford Road join Goodwood Road, turn left into Mahogany Road to a designated Taxi Stop and return along the same route to Clermont Taxi Rank. (ii) Clermont to Westmead/Metrofile and Return From Clermont Taxi Rank turn right into Clermont Road join Posselt Road join Shepstone Road, turn right into Crompton Street, turn right into Lauth Street, turn left into Glenugie Road, turn right into Old Main Road join Richmond Road, turn right into Trafford Road join Hillclimb Road to Monza to a designated Taxi Stop and return to Clermont Taxi Rank along the same route. (iii) Clermont to Westmead/bakery and return From Clermont Taxi Rank turn right into Clermont Road join Posselt Road Shepstone Road, turn right into Crompton Street, turn right into Lauth Street, turn left into Glenugie Road turn right into Old Main Road join Richmond Road, turn right into Alexander Road, turn left to Malcolm Road, turn right into Circuit Road, turn right into Clark Road, turn left into Alexander Road to a designated Taxi Stop and return along the same route to Clermont Taxi Rank.



transport

Department:
Transport
Province of KwaZulu-Natal

GAZETTE

LGKZNG23-2018-SEP

REGION: ALL

12.5	<p>Route 0</p> <p>CONDITIONS GENERAL CONDITIONS APPLICABLE TO ALL ROUTES:</p> <p>1).PASSENGERS MAY BE PICKED UP AND/OR SET DOWN ONLY AT DESIGNATED TAXI RANKS OR TAXI STOPS,WHICH SHALL EXCLUDE BUS STOPS.</p> <p>2)ON THE INBOUND TRIP TO DURBAN,NO PASSENGERS MAY BE PICKED UPEN ROUTE FROM ENTERING THE N3,UNTIL REACHING UNIVERSITY AVENUE TAXI RANK NO.231</p> <p>3)ON THE TRIP TO MOLWENI WYEBANK,NO PASSENGERS MAY BE SET DOWN UNTIL REACHING M13.</p> <p>4)ENTRY OR RANKING ON PRIVATE PROPERTY IS NOT PERMITTED WITHOUT THE WRITTEN PERMISSION OF THE LANDLORD,A COPY OF WHICH MUST BE SUPPLIED TO THE BOARD.</p> <p>5)WITHOUT HAVING ENTERED INTO AN AGREEMENT WITH OTHER OPERATORS ON A COMMON ROUTE,AS CONTEMPLATED BY SECTION 88(2) OF ACT 2000,THE PICKING UP OR SETTING OF PASSENGERS ON SUCH AGREEMENT MUST BE SUPPLIED TO THE BOARD.</p> <p>6)AT RANKS,WHETHER ON-STREET OR OFF-STREET,ONLY THE TAXIS THAT CAN BE ACCOMADATED IN THE DEMARCATED AREA MAY OCCUPY THE RANK. EXCESS VEHICLES MUST HOLD ELSEWHERE.</p> <p>7)RANK PERMITS OR LETTERS OF AUTHORITY MUST BE PRODUCED IN RESPECT OF ALL RANKS IN MUNICIPAL AREAS, IN PARTICULAR MAJOR TOWNS AND CITIES AND IN PARTICULAR INTER-PROVINCIAL DESTINATIONS.</p> <p>8)THE ALLOCATION OF ANY ROUTE OR PORTION OF ROUTE IS SUBJECT TO THE CONDITION THAT IT HAS BEEN APPROVED AND ALLOCATED IN GOOD FAITH AND THAT SUCH ROUTE WILL BE INVALID SHOULD IT TRANSPIRE THAT THE ROUTE OR PORTION THERE OF WILL,OR HAS CAUSED CONFLICT DUE TO IT HAVING BEEN APPROVED BASED ON INCORRECT OR FALSE INFORMATION SUPPLIED TO THE BOARD OR AS RESULT OF AN ERROR.IN SUCH INSTANCE THE OPERATING LICENCE MUST BE RETURNED TO THE BOARD FOR CORRECTION.</p> <p>9)THE VEHICLE MUST BE COVERED BY MOTOR VEHICLE INSURANCE AS WELL AS PERSONAL LIABILITY INSURANCE.</p>
12.6	<p>ROUTE 1A</p> <p>KWA-DABEKA A TO PINETOWN AND RETURN</p> <p>From Kwa- Dabeka A Taxi Rank, passing KK Hostel turn left into North Road, turn left into 3rd Avenue, joining Dinkelman Road, turn right into Shepstone road, turn right into Crompton Street, turn right into Union Lane, Turn left into Glenugie Road joining Moodie Street, turn left into Hill Street, into Hill Street Taxi Rank and return with Hill Street, turn left into Moodie Street join Glenugie Road turn right into Lauth Street, turn left into Crompton Street, turn left into Shepstone Road turn right into Dinkelman road turn left into North Road, and proceed to Kwa-Dabeka "A" Taxi Rank</p>
12.7	<p>ROUTE 3 A</p> <p>KWA-DABEKA D TO PINETOWN</p> <p>From Kwa Dabeka, D Taxi Rank, passing Kwa- Dabeka Clinic turn right into North Road, turn right into 3rd avenue join Dinkelman Road, turn right into Shepstone Road, turn right into Crompton Street, turn right into Union Lane, turn left into Glenugie Road join Moodie Street, turn right into Hill Street, into Hill Taxi Rank and return with Hill Street, turn left into Moodie Street join Glenugie road, turn right into Lauth Street, turn left into Crompton Street, turn left into Shepstone Road, Turn right into Dinkelman road, turn left into 1st avenue, left into North Road and proceed to Kwa Dabeka "D" Taxi Rank.</p>
12.8	<p>ROUTE 4 A</p> <p>KWA-DABEKA D TO DURBAN AND RETURN</p> <p>From Kwa Dabeka D Taxi Rang, passing Kwa-Dabeka clinic turn right into North Road, turn right into 3rd Avenue, join Dinkleman Road, join Otto Volek Road, join Stapleton Road, turn left to M13, join N3, Western Free Way, turn right into Grey Street, turn left into West Street, turn left into Aliwal Street, turn left into Pine Street, turn right into Russel Street, turn left into Leopold Street, turn right into City Market, University Avenue, turn right into Rank No. 231 Warwick Avenue and return with Warwick Avenue, turn left into Cannongate Road along N3 Off Ramp and using the same route in the opposite direction and proceed to Kwa Dabeka "D" Taxi Rank.</p>
12.9	<p>ROUTE 5A</p> <p>KK HOSTEL TO DURBAN AND RETURN</p> <p>From KK Taxi Rank turn left into North Road, turn right into 12th Street join Dinkelman road join Otto Volek road, join Stapleton Road, turn right into M13 join N3, turn right into Western Freeway, turn right into Grey Street, turn left into West Street, turn left into Ailwal Street, turn left into Pine Street, turn right into Russel Street, turn left into Leopold Street, to City Market, University Avenue, turn right into Rank No. 231/ Warwick Avenue and return with Warwick Avenue turning left into Cannongate Road along N3 Off Ramp and using the same route proceeding to KK Hostel Taxi Rank</p>



transport

Department:
Transport
Province of KwaZulu-Natal

GAZETTE

LGKZNG23-2018-SEP

REGION: ALL

12.10	<p>ROUTE 6 A KK HOSTEL TO PINETOWN From KK Rank turn left into North Road, turn right into 12th Street, join Dinkelman road, turn right into Shepstone Road, turn right into Crompton Street, turn right into Union Lane, turn left into Glenugie road, join Moodie Street, turn left into Hill Street into Hill Street Taxi Rank and return with Hill Street, turn left into Moodie Street, join Glenugie road, turn right into Lauth Street, turn left into Crompton Street, turn left into Shepstone Road, turn right into Dinkelman road, turn right into 1st Avenue, turn left into North Road, turn right into and into KK Taxi Rank.</p>
12.11	<p>ROUTE 7 A (i) KK HOSTEL TO WESTMEAD/ MOTALA FARM AND RETURN From KK Taxi Rank turn left into North Road, turn right into 12th Street, join Dinkelman Road, turn right into Shepstone Road, turn left into Crompton Street, turn right into Lauth Street, turn left into Glenugie Road, turn right into Old Main Road, Richmond Road, turn right into Trafford Street, join Goodwood Road, turn left into Mahogany road to a designated taxi stop and return along the same route to KK Taxi Rank.</p> <p>(ii) KK TO WESTMEAD/ METROFILE AND RETURN From KK Taxi Rank turn left into North Road, turn right into 12th Street join Dinkelman Road, turn right into Shepstone Road, turn right into Crompton Street, turn right into Laught Street, turn left into Glenugie Road, turn right into Old Main Road, Richmond Road, turn right into Trafford Street join Hillclimb Road, to Monza Road to a designated taxi stop, and return along the same route to KK Taxi Rank.</p> <p>(iii) KK TO WESTMEAD/BAKERY AND RETURN From KK Taxi Rank turn left into North Road, turn right into 3rd Avenue join Dinkelman Road, turn right into Shepstone Road, turn right into Crompton Street, turn right into Laught Road, turn left into Glenugie Road, turn right into Old Main Road, Richmond Road, turn right into Alexander Road, turn left into Malcom Road, turn right into Circuit Road, turn right into Clark Road, turn left unto Alexander Road to a designated taxi stop, and return along the same route to KK Taxi Rank.</p>



transport

Department:
Transport
Province of KwaZulu-Natal

GAZETTE

LGKZNG23-2018-SEP

REGION: ALL

1) Application Number: APP0103147	2) Gazette Number: LGKZNG23-2018-SEP
3) Applicant: DP MIYA ID NO. 4702265365087 Association: CLERMONT AND KWADABEKA TAXI OWNERS ASS.	4) Applicant Address: P O BOX 446 CLERNAVILLE KWAZULU NATAL KWA-ZULU NATAL 3610
5) Existing Licence Holder: NOT APPLICABLE ID NO. NOT APPLICABLE	6) Existing Licence Holder Address: NOT APPLICABLE
7) Type of application: NEW OPERATING LICENCE	8) Operating Licence Number: LKNKZN0112640
9) Vehicle Type: MINIBUS TAXI	10) 1 X 9-16 (SEATED) + 0 (STANDING)
11) Region: DURBAN WEST	
12.1	<p>Route 2 A Kwa-Dabeka A to Durban From Kwa-dabeka A Taxi Rank, passing KK Hostel turn left into North Road, turn right into 3rd Avenue join Dinkelman Road, joining Otto Volek Road, join Stapleton Road, join M13, join N3 turn right into Western Freeway, turn right into Grey Street turn left into West Street, turn left into Aliwal Street, turn left into Pine Street, turn right into Russel Street, turn left into Leopold Street, to City market, University Avenue turn right into Rank No. 231 Warwick Avenue and return with Warwick Avenue turn left into Cannongate Road along N3 off ramp and using the same route in the opposite direction and proceed to Kwa-Dabeka "A" Taxi Rank.</p>
12.2	<p>Route 8 A Clermont to Durban and return From Clermont Taxi Rank turn right into Clermont Road, join Posselt Road, turn left into Otto Volek Road Join Stapleton Road, turn right into M13 join N3, Western Free Way, turn right into Grey Street, turn left into West Street, turn left into Aliwal Street, turn left into Pine Street, turn right into Russel Street, turn left into Leopold Street, join Market Street, University Avenue turn right into Rank No. 231 Warwick Avenue and return with Warwick Avenue, turn left into Cannongate Road onto N3 off Ramp and use same route to Clermont Taxi Rank.</p>
12.3	<p>Route 9 A Clermont to Pinetown and return From Clermont Taxi Rank turn right into Clermont Road join Posselt Road join Shepstone Road, turn right into Crompton Street, turn right into Union Lane, turn left into Glenugie Road join Moodie Street, turn right into Hill Street into Hill Street Taxi Rank and return with Hill Street turn left into Moodie Street join Glenugie Road, turn right into Lauth Street, turn left into Crompton Street, turn left into shepstone Road join Posselt Road join Clermont Road turn right into North Road to Clermont Taxi Rank</p>
12.4	<p>Route 10 A (i) Clermont to Westmead and return From Clermont Taxi Rank turn into Clermont Road join Posselt Road join Shepstone Road, turn right into Crompton Street, turn right into Laught Street, turn left into Glenugie Road, turn left into Old Main Road, join Richmond Road, turn right into Trafford Road join Goodwood Road, turn left into Mahogany Road a to a designated Taxi Stop and return along the same route to Clermont Taxi Rank. (ii) Clermont to Westmead/Metrofile and Return From Clermont Taxi Rank turn right into Clermont Road join Posselt Road join Shepstone Road, turn right into Crompton Street, turn right into Lauth Street, turn left into Glenugie Road, turn right into Old Main Road join Richmond Road, turn right into Trafford Road join Hillclimb Road to Monza to a designated Taxi Stop and return to Clermont Taxi Rank along the same route. (iii) Clermont to Westmead/bakery and return From Clermont Taxi Rank turn right into Clermont Road join Posselt Road Shepstone Road, turn right into Crompton Street, turn right into Lauth Street, turn left into Glenugie Road turn right into Old Main Road join Richmond Road, turn right into Alexander Road, turn left to Malcolm Road, turn right into Circuit Road, turn right into Clark Road, turn left into Alexander Road to a designated Taxi Stop and return along the same route to Clermont Taxi Rank.</p>



transport

Department:
Transport
Province of KwaZulu-Natal

GAZETTE

LGKZNG23-2018-SEP

REGION: ALL

12.5	<p>Route 0</p> <p>CONDITIONS GENERAL CONDITIONS APPLICABLE TO ALL ROUTES:</p> <p>1).PASSENGERS MAY BE PICKED UP AND/OR SET DOWN ONLY AT DESIGNATED TAXI RANKS OR TAXI STOPS,WHICH SHALL EXCLUDE BUS STOPS.</p> <p>2)ON THE INBOUND TRIP TO DURBAN,NO PASSENGERS MAY BE PICKED UPEN ROUTE FROM ENTERING THE N3,UNTIL REACHING UNIVERSITY AVENUE TAXI RANK NO.231</p> <p>3)ON THE TRIP TO MOLWENI WYEBANK,NO PASSENGERS MAY BE SET DOWN UNTIL REACHING M13.</p> <p>4)ENTRY OR RANKING ON PRIVATE PROPERTY IS NOT PERMITTED WITHOUT THE WRITTEN PERMISSION OF THE LANDLORD,A COPY OF WHICH MUST BE SUPPLIED TO THE BOARD.</p> <p>5)WITHOUT HAVING ENTERED INTO AN AGREEMENT WITH OTHER OPERATORS ON A COMMON ROUTE,AS CONTEMPLATED BY SECTION 88(2) OF ACT 2000,THE PICKING UP OR SETTING OF PASSENGERS ON SUCH AGREEMENT MUST BE SUPPLIED TO THE BOARD.</p> <p>6)AT RANKS,WHETHER ON-STREET OR OFF-STREET,ONLY THE TAXIS THAT CAN BE ACCOMADATED IN THE DEMARCATED AREA MAY OCCUPY THE RANK. EXCESS VEHICLES MUST HOLD ELSEWHERE.</p> <p>7)RANK PERMITS OR LETTERS OF AUTHORITY MUST BE PRODUCED IN RESPECT OF ALL RANKS IN MUNICIPAL AREAS, IN PARTICULAR MAJOR TOWNS AND CITIES AND IN PARTICULAR INTER-PROVINCIAL DESTINATIONS.</p> <p>8)THE ALLOCATION OF ANY ROUTE OR PORTION OF ROUTE IS SUBJECT TO THE CONDITION THAT IT HAS BEEN APPROVED AND ALLOCATED IN GOOD FAITH AND THAT SUCH ROUTE WILL BE INVALID SHOULD IT TRANSPIRE THAT THE ROUTE OR PORTION THERE OF WILL,OR HAS CAUSED CONFLICT DUE TO IT HAVING BEEN APPROVED BASED ON INCORRECT OR FALSE INFORMATION SUPPLIED TO THE BOARD OR AS RESULT OF AN ERROR.IN SUCH INSTANCE THE OPERATING LICENCE MUST BE RETURNED TO THE BOARD FOR CORRECTION.</p> <p>9)THE VEHICLE MUST BE COVERED BY MOTOR VEHICLE INSURANCE AS WELL AS PERSONAL LIABILITY INSURANCE.</p>
12.6	<p>ROUTE 1A</p> <p>KWA-DABEKA A TO PINETOWN AND RETURN</p> <p>From Kwa- Dabeka A Taxi Rank, passing KK Hostel turn left into North Road, turn left into 3rd Avenue, joining Dinkelman Road, turn right into Shepstone road, turn right into Crompton Street, turn right into Union Lane, Turn left into Glenugie Road joining Moodie Street, turn left into Hill Street, into Hill Street Taxi Rank and return with Hill Street, turn left into Moodie Street join Glenugie Road turn right into Lauth Street, turn left into Crompton Street, turn left into Shepstone Road turn right into Dinkelman road turn left into North Road, and proceed to Kwa-Dabeka "A" Taxi Rank</p>
12.7	<p>ROUTE 3 A</p> <p>KWA-DABEKA D TO PINETOWN</p> <p>From Kwa Dabeka, D Taxi Rank, passing Kwa- Dabeka Clinic turn right into North Road, turn right into 3rd avenue join Dinkelman Road, turn right into Shepstone Road, turn right into Crompton Street, turn right into Union Lane, turn left into Glenugie Road join Moodie Street, turn right into Hill Street, into Hill Taxi Rank and return with Hill Street, turn left into Moodie Street join Glenugie road, turn right into Lauth Street, turn left into Crompton Street, turn left into Shepstone Road, Turn right into Dinkelman road, turn left into 1st avenue, left into North Road and proceed to Kwa Dabeka "D" Taxi Rank.</p>
12.8	<p>ROUTE 4 A</p> <p>KWA-DABEKA D TO DURBAN AND RETURN</p> <p>From Kwa Dabeka D Taxi Rang, passing Kwa-Dabeka clinic turn right into North Road, turn right into 3rd Avenue, join Dinkelman Road, join Otto Volek Road, join Stapleton Road, turn left to M13, join N3, Western Free Way, turn right into Grey Street, turn left into West Street, turn left into Aliwal Street, turn left into Pine Street, turn right into Russel Street, turn left into Leopold Street, turn right into City Market, University Avenue, turn right into Rank No. 231/ Warwick Avenue and return with Warwick Avenue, turn left into Cannongate Road along N3 Off Ramp and using the same route in the opposite direction and proceed to Kwa Dabeka "D" Taxi Rank.</p>
12.9	<p>ROUTE 5A</p> <p>KK HOSTEL TO DURBAN AND RETURN</p> <p>From KK Taxi Rank turn left into North Road, turn right into 12th Street join Dinkelman road join Otto Volek road, join Stapleton Road, turn right into M13 join N3, turn right into Western Freeway, turn right into Grey Street, turn left into West Street, turn left into Ailwal Street, turn left into Pine Street, turn right into Russel Street, turn left into Leopold Street, to City Market, University Avenue, turn right into Rank No. 231/ Warwick Avenue and return with Warwick Avenue turning left into Cannongate Road along N3 Off Ramp and using the same route proceeding to KK Hostel Taxi Rank</p>



transport

Department:
Transport
Province of KwaZulu-Natal

GAZETTE

LGKZNG23-2018-SEP

REGION: ALL

12.10	<p>ROUTE 6 A KK HOSTEL TO PINETOWN From KK Rank turn left into North Road, turn right into 12th Street, join Dinkelman road, turn right into Shepstone Road, turn right into Crompton Street, turn right into Union Lane, turn left into Glenugie road, join Moodie Street, turn left into Hill Street into Hill Street Taxi Rank and return with Hill Street, turn left into Moodie Street, join Glenugie road, turn right into Lauth Street, turn left into Crompton Street, turn left into Shepstone Road, turn right into Dinkelman road, turn right into 1st Avenue, turn left into North Road, turn right into and into KK Taxi Rank.</p>
12.11	<p>ROUTE 7 A (i) KK HOSTEL TO WESTMEAD/ MOTALA FARM AND RETURN From KK Taxi Rank turn left into North Road, turn right into 12th Street, join Dinkelman Road, turn right into Shepstone Road, turn left into Crompton Street, turn right into Lauth Street, turn left into Glenugie Road, turn right into Old Main Road, Richmond Road, turn right into Trafford Street, join Goodwood Road, turn left into Mahogany road to a designated taxi stop and return along the same route to KK Taxi Rank.</p> <p>(ii) KK TO WESTMEAD/ METROFILE AND RETURN From KK Taxi Rank turn left into North Road, turn right into 12th Street join Dinkelman Road, turn right into Shepstone Road, turn right into Crompton Street, turn right into Laught Street, turn left into Glenugie Road, turn right into Old Main Road, Richmond Road, turn right into Trafford Street join Hillclimb Road, to Monza Road to a designated taxi stop, and return along the same route to KK Taxi Rank.</p> <p>(iii) KK TO WESTMEAD/BAKERY AND RETURN From KK Taxi Rank turn left into North Road, turn right into 3rd Avenue join Dinkelman Road, turn right into Shepstone Road, turn right into Crompton Street, turn right into Laught Road, turn left into Glenugie Road, turn right into Old Main Road, Richmond Road, turn right into Alexander Road, turn left into Malcom Road, turn right into Circuit Road, turn right into Clark Road, turn left unto Alexander Road to a designated taxi stop, and return along the same route to KK Taxi Rank.</p>



transport

Department:
Transport
Province of KwaZulu-Natal

GAZETTE

LGKZNG23-2018-SEP

REGION: ALL

1) Application Number: APP0103148	2) Gazette Number: LGKZNG23-2018-SEP
3) Applicant: DP MIYA ID NO. 4702265365087 Association: CLERMONT AND KWADABEKA TAXI OWNERS ASS.	4) Applicant Address: P O BOX 446 CLERNAVILLE KWAZULU NATAL KWA-ZULU NATAL 3610
5) Existing Licence Holder: NOT APPLICABLE ID NO. NOT APPLICABLE	6) Existing Licence Holder Address: NOT APPLICABLE
7) Type of application: NEW OPERATING LICENCE	8) Operating Licence Number: LKNKZN0112641
9) Vehicle Type: MINIBUS TAXI	10) 1 X 9-16 (SEATED) + 0 (STANDING)
11) Region: DURBAN WEST	
12.1	<p>Route 2 A Kwa-Dabeka A to Durban From Kwa-dabeka A Taxi Rank, passing KK Hostel turn left into North Road, turn right into 3rd Avenue join Dinkelman Road, joining Otto Volek Road, join Stapleton Road, join M13, join N3 turn right into Western Freeway, turn right into Grey Street turn left into West Street, turn left into Aliwal Street, turn left into Pine Street, turn right into Russel Street, turn left into Leopold Street, to City market, University Avenue turn right into Rank No. 231 Warwick Avenue and return with Warwick Avenue turn left into Cannongate Road along N3 off ramp and using the same route in the opposite direction and proceed to Kwa-Dabeka "A" Taxi Rank.</p>
12.2	<p>Route 8 A Clermont to Durban and return From Clermont Taxi Rank turn right into Clermont Road, join Posselt Road, turn left into Otto Volek Road Join Stapleton Road, turn right into M13 join N3, Western Free Way, turn right into Grey Street, turn left into West Street, turn left into Aliwal Street, turn left into Pine Street, turn right into Russel Street, turn left into Leopold Street, join Market Street, University Avenue turn right into Rank No. 231 Warwick Avenue and return with Warwick Avenue, turn left into Cannongate Road onto N3 off Ramp and use same route to Clermont Taxi Rank.</p>
12.3	<p>Route 9 A Clermont to Pinetown and return From Clermont Taxi Rank turn right into Clermont Road join Posselt Road join Shepstone Road, turn right into Crompton Street, turn right into Union Lane, turn left into Glenugie Road join Moodie Street, turn right into Hill Street into Hill Street Taxi Rank and return with Hill Street turn left into Moodie Street join Glenugie Road, turn right into Lauth Street, turn left into Crompton Street, turn left into shepstone Road join Posselt Road join Clermont Road turn right into North Road to Clermont Taxi Rank</p>
12.4	<p>Route 10 A (i) Clermont to Westmead and return From Clermont Taxi Rank turn into Clermont Road join Posselt Road join Shepstone Road, turn right into Crompton Street, turn right into Laught Street, turn left into Glenugie Road, turn left into Old Main Road, join Richmond Road, turn right into Trafford Road join Goodwood Road, turn left into Mahogany Road to a designated Taxi Stop and return along the same route to Clermont Taxi Rank. (ii) Clermont to Westmead/Metrofile and Return From Clermont Taxi Rank turn right into Clermont Road join Posselt Road join Shepstone Road, turn right into Crompton Street, turn right into Lauth Street, turn left into Glenugie Road, turn right into Old Main Road join Richmond Road, turn right into Trafford Road join Hillclimb Road to Monza to a designated Taxi Stop and return to Clermont Taxi Rank along the same route. (iii) Clermont to Westmead/bakery and return From Clermont Taxi Rank turn right into Clermont Road join Posselt Road Shepstone Road, turn right into Crompton Street, turn right into Lauth Street, turn left into Glenugie Road turn right into Old Main Road join Richmond Road, turn right into Alexander Road, turn left to Malcolm Road, turn right into Circuit Road, turn right into Clark Road, turn left into Alexander Road to a designated Taxi Stop and return along the same route to Clermont Taxi Rank.</p>



transport

Department:
Transport
Province of KwaZulu-Natal

GAZETTE

LGKZNG23-2018-SEP

REGION: ALL

12.5	<p>Route 0</p> <p>CONDITIONS GENERAL CONDITIONS APPLICABLE TO ALL ROUTES:</p> <p>1).PASSENGERS MAY BE PICKED UP AND/OR SET DOWN ONLY AT DESIGNATED TAXI RANKS OR TAXI STOPS,WHICH SHALL EXCLUDE BUS STOPS.</p> <p>2)ON THE INBOUND TRIP TO DURBAN,NO PASSENGERS MAY BE PICKED UPEN ROUTE FROM ENTERING THE N3,UNTIL REACHING UNIVERSITY AVENUE TAXI RANK NO.231</p> <p>3)ON THE TRIP TO MOLWENI WYEBANK,NO PASSENGERS MAY BE SET DOWN UNTIL REACHING M13.</p> <p>4)ENTRY OR RANKING ON PRIVATE PROPERTY IS NOT PERMITTED WITHOUT THE WRITTEN PERMISSION OF THE LANDLORD,A COPY OF WHICH MUST BE SUPPLIED TO THE BOARD.</p> <p>5)WITHOUT HAVING ENTERED INTO AN AGREEMENT WITH OTHER OPERATORS ON A COMMON ROUTE,AS CONTEMPLATED BY SECTION 88(2) OF ACT 2000,THE PICKING UP OR SETTING OF PASSENGERS ON SUCH AGREEMENT MUST BE SUPPLIED TO THE BOARD.</p> <p>6)AT RANKS,WHETHER ON-STREET OR OFF-STREET,ONLY THE TAXIS THAT CAN BE ACCOMADATED IN THE DEMARCATED AREA MAY OCCUPY THE RANK. EXCESS VEHICLES MUST HOLD ELSEWHERE.</p> <p>7)RANK PERMITS OR LETTERS OF AUTHORITY MUST BE PRODUCED IN RESPECT OF ALL RANKS IN MUNICIPAL AREAS, IN PARTICULAR MAJOR TOWNS AND CITIES AND IN PARTICULAR INTER-PROVINCIAL DESTINATIONS.</p> <p>8)THE ALLOCATION OF ANY ROUTE OR PORTION OF ROUTE IS SUBJECT TO THE CONDITION THAT IT HAS BEEN APPROVED AND ALLOCATED IN GOOD FAITH AND THAT SUCH ROUTE WILL BE INVALID SHOULD IT TRANSPIRE THAT THE ROUTE OR PORTION THERE OF WILL,OR HAS CAUSED CONFLICT DUE TO IT HAVING BEEN APPROVED BASED ON INCORRECT OR FALSE INFORMATION SUPPLIED TO THE BOARD OR AS RESULT OF AN ERROR.IN SUCH INSTANCE THE OPERATING LICENCE MUST BE RETURNED TO THE BOARD FOR CORRECTION.</p> <p>9)THE VEHICLE MUST BE COVERED BY MOTOR VEHICLE INSURANCE AS WELL AS PERSONAL LIABILITY INSURANCE.</p>
12.6	<p>ROUTE 1A</p> <p>KWA-DABEKA A TO PINETOWN AND RETURN</p> <p>From Kwa- Dabeka A Taxi Rank, passing KK Hostel turn left into North Road, turn left into 3rd Avenue, joining Dinkelman Road, turn right into Shepstone road, turn right into Crompton Street, turn right into Union Lane, Turn left into Glenugie Road joining Moodie Street, turn left into Hill Street, into Hill Street Taxi Rank and return with Hill Street, turn left into Moodie Street join Glenugie Road turn right into Lauth Street, turn left into Crompton Street, turn left into Shepstone Road turn right into Dinkelman road turn left into North Road, and proceed to Kwa-Dabeka "A" Taxi Rank</p>
12.7	<p>ROUTE 3 A</p> <p>KWA-DABEKA D TO PINETOWN</p> <p>From Kwa Dabeka, D Taxi Rank, passing Kwa- Dabeka Clinic turn right into North Road, turn right into 3rd avenue join Dinkelman Road, turn right into Shepstone Road, turn right into Crompton Street, turn right into Union Lane, turn left into Glenugie Road join Moodie Street, turn right into Hill Street, into Hill Taxi Rank and return with Hill Street, turn left into Moodie Street join Glenugie road, turn right into Lauth Street, turn left into Crompton Street, turn left into Shepstone Road, Turn right into Dinkelman road, turn left into 1st avenue, left into North Road and proceed to Kwa Dabeka "D" Taxi Rank.</p>
12.8	<p>ROUTE 4 A</p> <p>KWA-DABEKA D TO DURBAN AND RETURN</p> <p>From Kwa Dabeka D Taxi Rang, passing Kwa-Dabeka clinic turn right into North Road, turn right into 3rd Avenue, join Dinkleman Road, join Otto Volek Road, join Stapleton Road, turn left to M13, join N3, Western Free Way, turn right into Grey Street, turn left into West Street, turn left into Aliwal Street, turn left into Pine Street, turn right into Russel Street, turn left into Leopold Street, turn right into City Market, University Avenue, turn right into Rank No. 231 Warwick Avenue and return with Warwick Avenue, turn left into Cannongate Road along N3 Off Ramp and using the same route in the opposite direction and proceed to Kwa Dabeka "D" Taxi Rank.</p>
12.9	<p>ROUTE 5A</p> <p>KK HOSTEL TO DURBAN AND RETURN</p> <p>From KK Taxi Rank turn left into North Road, turn right into 12th Street join Dinkelman road join Otto Volek road, join Stapleton Road, turn right into M13 join N3, turn right into Western Freeway, turn right into Grey Street, turn left into West Street, turn left into Ailwal Street, turn left into Pine Street, turn right into Russel Street, turn left into Leopold Street, to City Market, University Avenue, turn right into Rank No. 231/ Warwick Avenue and return with Warwick Avenue turning left into Cannongate Road along N3 Off Ramp and using the same route proceeding to KK Hostel Taxi Rank</p>



transport

Department:
Transport
Province of KwaZulu-Natal

GAZETTE

LGKZNG23-2018-SEP

REGION: ALL

12.10	<p>ROUTE 6 A KK HOSTEL TO PINETOWN From KK Rank turn left into North Road, turn right into 12th Street, join Dinkelman road, turn right into Shepstone Road, turn right into Crompton Street, turn right into Union Lane, turn left into Glenugie road, join Moodie Street, turn left into Hill Street into Hill Street Taxi Rank and return with Hill Street, turn left into Moodie Street, join Glenugie road, turn right into Lauth Street, turn left into Crompton Street, turn left into Shepstone Road, turn right into Dinkelman road, turn right into 1st Avenue, turn left into North Road, turn right into and into KK Taxi Rank.</p>
12.11	<p>ROUTE 7 A (i) KK HOSTEL TO WESTMEAD/ MOTALA FARM AND RETURN From KK Taxi Rank turn left into North Road, turn right into 12th Street, join Dinkelman Road, turn right into Shepstone Road, turn left into Crompton Street, turn right into Lauth Street, turn left into Glenugie Road, turn right into Old Main Road, Richmond Road, turn right into Trafford Street, join Goodwood Road, turn left into Mahogany road to a designated taxi stop and return along the same route to KK Taxi Rank.</p> <p>(ii) KK TO WESTMEAD/ METROFILE AND RETURN From KK Taxi Rank turn left into North Road, turn right into 12th Street join Dinkelman Road, turn right into Shepstone Road, turn right into Crompton Street, turn right into Laught Street, turn left into Glenugie Road, turn right into Old Main Road, Richmond Road, turn right into Trafford Street join Hillclimb Road, to Monza Road to a designated taxi stop, and return along the same route to KK Taxi Rank.</p> <p>(iii) KK TO WESTMEAD/BAKERY AND RETURN From KK Taxi Rank turn left into North Road, turn right into 3rd Avenue join Dinkelman Road, turn right into Shepstone Road, turn right into Crompton Street, turn right into Laught Road, turn left into Glenugie Road, turn right into Old Main Road, Richmond Road, turn right into Alexander Road, turn left into Malcom Road, turn right into Circuit Road, turn right into Clark Road, turn left unto Alexander Road to a designated taxi stop, and return along the same route to KK Taxi Rank.</p>



transport

Department:
Transport
Province of KwaZulu-Natal

GAZETTE

LGKZNG23-2018-SEP

REGION: ALL

1) Application Number: APP0103152	2) Gazette Number: LGKZNG23-2018-SEP
3) Applicant: MSS NGCOBO ID NO. 6704115382088 Association: INANDA-CROSSROADS TAXI ASSOCIATION	4) Applicant Address: 7CASTLEHILL NEWLANDS WEST KWAZULU NATAL 4037
5) Existing Licence Holder: NOT APPLICABLE ID NO. NOT APPLICABLE	6) Existing Licence Holder Address: NOT APPLICABLE
7) Type of application: NEW OPERATING LICENCE	8) Operating Licence Number: NOTAVAILABLE
9) Vehicle Type: MINIBUS	10) 1 X 15 (SEATED) + 0 (STANDING)
11) Region: GREATER NORTH	
12.1	FROM EMTSHEBHENI TAXI RANK ALONG M25 TURN RIGHT TO DALMENY ROAD, LEFT TO RAILWAY ROAD, LEFT TO RAILWAY ROAD TO BRIDGE CITY OFF-LOAD AND PICK UP PASSENGERS BACK TO RAILWAY ROAD RIGHT TO DALMENY ROAD TAKE LEFT TO M25 BACK TO EMTSHEBHENI TAXI RANK.
12.2	3. FROM EMTSHEBHENI TAXI RANK USING ROUTE TO M25, EMTSHEBHENI TAXI RANK AND TO AREAS DESCRIBED ABOVE TO TONGAAT TAXI RANK PROCEED ALONG NTOKOZO ROAD, RIGHT MUSA ROAD, RIGHT MALANDELA ROAD, INTO HANSLET ROAD, RIGHT ABERDARE DRIVE, RIGHT PHOENIX HIGHWAY, PASS MAHATMA GHANDI MEMORIAL HOSPITAL LEFT R102, TURN RIGHT PHOENIX HIGHWAY, LEFT R102, RIGHT INANDA ROAD, LEFT IRELAND STREET, DROP OFF AT VERULAM TAXI RANK, TURN AROUND AT THE RANK AND PROCEED ON IRELAND STREET, RIGHT INANDA, RIGHT R102, LEFT INTO MARKET LANE AND PROCEED TO TONGAAT TAXI RANK AND RETURN BACK ON THE SAME ROUTE TO VERULAM TAXI RANK PROCEED ALONG NTOKOZO ROAD, RIGHT MUSA ROAD, RIGHT MALANDELA ROAD, RIGHT INTO M25 ALONG M25, LEFT INTO R102, TURN RIGHT PHOENIX HIGHWAY, LEFT INTO R102, RIGHT INANDA ROAD, LEFT TURN IRELAND STREET DROP OFF AT VERULAM TAXI RANK AND RETURN THE SAME ROUTE.
12.3	FROM EMTSHEBHENI TAXI RANK ON M25, STRAIGHT TO P138, LEFT DALMEY MAIN ROAD UNTIL EMEPHINI DAM AND RETURN BACK ON THE SAME ROUTE. FROM EMTSHEBHENI TAXI RANK M25, STRAIGHT TO P138 TURNING AT THE INTERSECTION P138 AND MOLWENI ROAD AT GWALA'S HOUSE AND RETURN BACK ON THE SAME ROUTE.
12.4	1. FROM EMTSHEBHENI TAXI, RIGHT ALONG M25, RIGHT MALANDELA ROAD RIGHT TO CROSSROADS TAXI RANK.
12.5	FROM: EMTSHEBHENI TAXI RANK TO KWAMASHU MENS HOSTEL RIGHT TO MALANDELA ROAD, LEFT INTO MUSA ROAD, LEFT INTO JABULA ROAD AND PROCEED TO THE END POINT AT THE INTERSECTION OF JABULA ROAD AND NTOKOZO ROAD.
12.6	EMTSHEBHENI PICK UP POINTS. PICK UP POINT ONE. FROM EMTSHEBHENI TAXI RANK ON M25 PROCEED TO P138 LEFT TO KING BHEKUZULU ROAD, PROCEED TO NAMIBIA FROM NAMIBIA BACK TO BHEKUZULU ROAD, JOIN P138, TURN RIGHT TO M25 AND BACK EMTSHEBHENI TAXI RANK. PICK UP POINT TWO. FROM EMTSHEBHENI TAXI RANK ON M25, STRAIGHT TO P138, LEFT TO DALMENY MAIN ROAD UNTIL EMEPHINI DAM, FROM EMEPHINI DAM BACK TO DALMENY MAIN ROAD TURN RIGHT TO P138 JOIN M25 BACK TO EMTSHEBHENI TAXI RANK. PICK UP POINT THREE. FROM EMTSHEBHENI TAXI RANK ON M25, STRAIGHT TO P138 TURNING AT THE INTERSECTION P138 AND MOLWENI ROAD AT GWALA'S HOUSE BACK TO P138 JOIN M25 BACK TO EMTSHEBHENI TAXI RANK.



transport

Department:
Transport
Province of KwaZulu-Natal

GAZETTE

LGKZNG23-2018-SEP

REGION: ALL

12.7	<p>AMATIKWE PICK UP POINTS</p> <p>FROM EMTSHEBHENI TAXI RANK ON M25, STRAIGHT TO P138, TURN RIGHT ON UNNAMED ROAD, PASS OLD POST OFFICE UNTIL GOGO VUMA STORE, RIGHT TO P100 RIGHT M27, LEFT M25 AND RIGHT INTO EMTSHEBHENI TAXI RANK.</p> <p>PICK UP POINT TWO.</p> <p>FROM EMTSHEBHENI TAXI RANK ON M25, RIGHT TO UNNAMED ROAD TO CONGO AND RETURN BACK UNNAMED ROAD TURN RIGHT TO M27 RIGHT TO M25 BACK TO EMTSHEBHENI.</p> <p>PICK UP POINT THREE.</p> <p>FROM EMTSHEBHENI TAXI RANK ON M25, RIGHT TO M27, LEFT ON UNNAMED ROAD UNTIL NYONITHWELENYE AND RETURN TO UNNAMED ROAD BACK TO M27 JOIN M25 BACK TO EMTSHEBHENI TAXI RANK.</p> <p>PICK UP POINT FOUR.</p> <p>FROM EMTSHEBHENI TAXI RANK ON M25, RIGHT TO UNNAMED ROAD TO EMATIKWE EXTENSION, PASS MBONAMBI GENERAL DEALER UNTIL SS STORE AND RETURN BACK TO UNNAMED ROAD PASS MBONAMBI GENERAL DEALER, LEFT TO M27 JOIN M25 BACK TO EMTSHEBHENI TAXI RANK.</p> <p>PICK UP POINT FIVE.</p> <p>FROM EMTSHEBHENI TAXI RANK ON M25, RIGHT INTO M27, PROCEED TO ETAFULENI/ EKUKHANYENI AND RETURN BACK TO M27 JOIN M25 BACK TO EMTSHEBHENI TAXI RANK.</p> <p>PICK UP POINT SIX.</p> <p>:</p> <p>FROM EMTSHEBHENI TAXI RANK ON M25, RIGHT INTO M27, TURN RIGHT ON THE UNNAMED ROAD BETWEEN SS STORE & NGOQOKAZI, RETURN BACK FROM NGOQOKAZI JOIN UNNAMED ROAD LEFT TO M27 JOIN M25 BACK EMTSHEBHENI RANK.</p>
12.8	<p>EMTSHEBHENI TO KWAMASHU TAXI RANK</p> <p>FROM EMTSHEBHENI TAXI RANK INTO M25 (CURNICK NDLOVU HIGHWAY) PICK UP PASSENGERS, LEFT TO 108818 PICK UP PASSENGERS, RIGHT TO 108466 PICK UP PASSENGERS, THEN LEFT TO CURNICK NDLOVU HIGHWAY PICK UP PASSENGERS, LEFT TO NTOMBI BIKO STREET PICK UP PASSENGERS, LEFT TO XOLANI MNGADI AVENUE PICK UP PASSENGERS, LEFT TO NTOMBI STREET, LEFT TO M25, LEFT TO INDUSTRIAL PARK ROAD SET DOWN PASSENGERS, RIGHT TO ABERDARE DRIVE SET DOWN PASSENGERS, INTO HUNSLT DRIVE, JOIN MALANDELA ROAD, RIGHT TO KWAMASHU CROSSROADS TAXI RANK AND RETURN ON THE SAME ROUTE.</p>
12.9	<p>EMTSHEBHENI TO KWA MASHU HOSTEL</p> <p>FROM EMTSHEBHENI TAXI RANK INTO M25 (CURNICK NDLOVU HIGHWAY) PICK UP PASSENGERS, LEFT TO 108818 PICK UP PASSENGERS, RIGHT TO 108466 PICK UP PASSENGERS, LEFT TO CURNICK NDLOVU HIGHWAY PICK UP PASSENGERS, LEFT TO NTOMBI BIKO STREET PICK UP PASSENGERS, LEFT TO XOLANI MNGADI AVENUE PICK UP PASSENGERS, LEFT TO NTOMBI STREET, LEFT TO M25 PICK UP AND SET DOWN PASSENGERS, LEFT TO MALANDELA ROAD SET DOWN PASSENGERS, JOIN MUSA ROAD SET DOWN PASSENGERS, LEFT TO JABULA ROAD, JOIN NTOKOZO ROAD INTO KWAMASHU HOSTEL AND RETURN ON THE SAME ROUTE.</p>
12.10	<p>EMTSHEBHENI TO MOUNT EDGECOMBE</p> <p>FROM EMTSHEBHENI TAXI RANK INTO M25 (CURNICK NDLOVU HIGHWAY) PICK UP PASSENGERS LEFT TO 108818 PICK UP PASSENGERS, RIGHT TO 108466 PICK UP PASSENGERS, LEFT TO CURNICK NDLOVU HIGHWAY PICK UP PASSENGERS, LEFT TO NTOMBI BIKO STREET PICK UP PASSENGERS, LEFT TO XOLANI MNGADI AVENUE PICK UP PASSENGERS, LEFT TO NTOMBI STREET, LEFT TO M25, TO R102, PASS WHITEHOUSE, RIGHT TO SIPHOSETHU ROAD SET DOWN PASSENGERS, LEFT TO HILLHEAD DRIVE SET DOWN PASSENGERS TO GOLF COURSE DRIVE, LEFT TO SIPHOSETHU ROAD SET DOWN PASSENGERS, BACK TO R102, INTO N103 ON STREET TAXI RANK AND RETURN ON THE SAME ROUTE.</p>

**transport**

Department:
Transport
Province of KwaZulu-Natal

GAZETTE**LGKZNG23-2018-SEP****REGION: ALL****12.11** EMTSHEBHENI TO PHOENIX PLAZA

FROM EMTSHEBHENI TAXI RANK INTO M25 (CURNICK NDLOVU HIGHWAY) PICK UP PASSENGERS, LEFT TO 108818 PICK UP PASSENGERS, RIGHT TO 108466 PICK UP PASSENGERS, LEFT TO CURNICK NDLOVU HIGHWAY PICK UP PASSENGERS, LEFT TO NTOMBI BIKO STREET PICK UP PASSENGERS, LEFT TO XOLANI MNGADI AVENUE PICK UP PASSENGERS, RIGHT TO JUBA BLOSE STREET PICK UP PASSENGERS, RIGHT TO PAT MARSHALL STREET, RIGHT TO FERN DRIVE, RIGHT TO FARNHAM DRIVE SET DOWN PASSENGERS, LEFT TO LENHAM DRIVE, LEFT TO PHOENIX HIGHWAY, RIGHT TO PARTHENON STREET, LEFT TO PANDORA STREET TO RANK 470 – 479 AND RETURN ON THE SAME ROUTE.



transport

Department:
Transport
Province of KwaZulu-Natal

GAZETTE

LGKZNG23-2018-SEP

REGION: ALL

1) Application Number: APP0103154	2) Gazette Number: LGKZNG23-2018-SEP
3) Applicant: MS MADONDO ID NO. 6905250595083 Association: NONGOMA TAXI ASSOCIATION	4) Applicant Address: PO BOX 1851 NONGOMA 3950
5) Existing Licence Holder: L MADONDO ID NO. 5603035443080	6) Existing Licence Holder Address: P O BOX 1851 NONGOMA 3950
7) Type of application: DECEASED TRANSFER	8) Operating Licence Number: LGKZN0803000059
9) Vehicle Type: MINIBUS	10) 1 X 15 (SEATED) + 0 (STANDING)
11) Region: ZULULAND	
12.1	<p>FROM AN APPROVED NONGOMA TAXI RANK, TURN RIGHT TO NONGOMA MAIN ROAD INTO R66, PROCEED ALONG R66 AND PASS ULUNDI AND MELMOTH (NO DROP OR PICK UP WILL BE MADE). PROCEED INTO R34 AND PASS NDUNDULU AND TURN RIGHT INTO R66 AND PASS ESHOWE. FROM ESHOWE TOWN TURN LEFT TO TOTAL GARAGE (WHICH IS REFRESHMENT AREA. NO DROP OR PICK UP WILL BE MADE). PROCEED ALONG R66 AND PASS GINGINDLOVU (NO DROP OR PICK UP WILL BE MADE), AND PROCEED TO DOKODWENI N2 ON-RAMP TURN RIGHT AND JOIN N2 TOLL ROAD, PASS THROUGH UMVOTI PLAZA AND PASS BALLITO AND TURN INTO RIGHT INTO M4 (DROP MAY BE MADE, NO PICKUPS), AND PROCEED ALONG M4 TO DURBAN INTO ORDINANCE ROAD, TURN LEFT INTO SOLDIERS WAY (DROP OFF AT THE KINGS GATE), TURN RIGHT INTO LEOPOLD ROAD REACHING WARWICK AVENUE, TURN RIGHT AND (DROP CAN BE MADE AT MARKET, NO PICK-UPS. PROCEED TO ALBERT ROAD AND TURN RIGHT TO UMGENI ROAD, AND EXIT LEFT TO OSBORNE STREET AT THE APPROVED TAXI RANK. OFF LOAD, LOAD AND RETURN ALONG THE FORWARD ROUTE IN REVERSE.</p> <p>ALTERANTIVE ROUTE FROM APPROVED TAXI RANK IN NONGOMA FOLLOW ROUTE AS PER NO.1 ABOVE UP TO BALLITO, PROCEED ALONG N2 TOLL ROAD THROUGH UMVOTI PLAZA AND EXIT TO R102 AT THE GATEWAY MALL TO UMGENI ROAD, TURN LEFT AND DROP OFF AT THE DURBAN STATION, PROCEED TO LEOPOLD ROAD AND DROP OFF AT KING'S GATE AND PROCEED ALONG AS DETAILED ABOVE.</p> <p>ALTERNATIVE ROUTE FROM APPROVED TAXI RANK IN NONGOMA, PROCEED TO N2 TOLL ROAD, EXITING LEFT INTO N3. PROCEED ALONG N3, EXIT TO M13. DROP-OFF AT ENGEN GARAGE, CROSS OVER TO WARWICK AVENUE, INTO ALICE ROAD (DROP WILL BE MADE AT GREY STREET), PROCEED TO AN APPROVED RANK AT OSBORNE STREET AND RETURN ALONG ROUTE NUMBER 1 ABOVE.</p>
12.2	<p>NONGOMA TO NEWCASTLE</p> <p>FROM NONGOMA TAXI RANK, TURN LEFT INTO R618, PROCEED ALONG R618 TO NGOME (DROP ONLY), AND TURN LEFT INTO R69, AND CROSS OVER TO R33 ALONG VRYHEID. PROCEED ALONG R33 AND BLOOD RIVIER T-JUNCTION TURN RIGHT INTO R34 PROCEED ALONG R34 TO UTRECHT (DROP CAN BE MADE ONLY). PROCEED ALONG R34 AND PASS OSIZWENI AND MADADENI (NO DROP ONLY) AND PROCEED TO NEWCASTLE, INTO NEWCASTLE TAXI RANK. OFF LOAD, LOAD AND RETURN ALONG THE FORWARD ROUTE IN REVERSE.</p>
12.3	<p>NONGOMA TO VRYHEID</p> <p>FROM NONGOMA TAXI RANK, TURN LEFT INTO R618, PROCEED ALONG R618 TO NGOME (DROP CAN BE MADE ONLY), PROCEED ALONG R618 AND TURN LEFT INTO R69, PROCEED ALONG TO VRYHEID TAXI RANK. OFFLOAD, LOAD AND RETURN ALONG FORWARD ROUTE IN REVERSE.</p>
12.4	<p>FROM NONGOMA TAXI RANK, TURN RIGHT INTO R66, PROCEED ALONG R66 AND PASS MAHLANGASI (DROP CAN BE MADE), AND PROCEED TO MAGUDU ALONG R66, AT THE T JUNCTION TURN LEFT ALONG N2 ROAD, ENTERING TOWN, AND TURN RIGHT TO THE APPROVED TAXI RANK IN PONGOLA. OFF-LOAD, LOAD AND RETURN ALONG FORWARD ROUTE IN REVERSE.</p>
12.5	<p>FROM NONGOMA TAXI RANK, TURN LEFT TO MAIN ROAD AND PROCEED TO THE JUNCTION AND TAKE RIGHT ALONG R618 AT SIPHAMBANWENI, TURN LEFT ALONG P234, AND PASS EKUTHOKOZENI (PICK-UPS IS MADE SUBJECT TO CONDITION 5 BELOW), PROCEED ALONG P234 TO N2 AND CROSS OVER TO N2 TO MKHUZE MAIN ROAD AND TURN LEFT TO APPROVED TAXI RANK AT MKHUZE. OFFLOAD AND LOAD RETURN ALONG THE FORWARD ROUTE IN REVERSE.</p>



transport

Department:
Transport
Province of KwaZulu-Natal

GAZETTE

LGKZNG23-2018-SEP

REGION: ALL

12.6	<p>NONGOMA TO EMPANGENI</p> <p>FROM NONGOMA TAXI RANK TURN LEFT TO THE MAIN ROAD AT THE JUNCTION TURN RIGHT ALONG R618, AND PASS ALONG BUXEDEN AND HLABISA (NO PICK AND DROP MADE), PROCEED TO MATUBATUBA, AT THE N2 JUNCTION, TURN RIGHT INTO N2 AND PROCEED TO RICHARDS BAY (DROP IS MADE, NO PICK UPS). PROCEED ALONG R34 TO EMPANGENI AND DROP OFF ONLY PASSENGERS AT 'B' RANK AND PROCEED TO 'A' RANK. OFF-LOAD, LOAD AND RETURN ALONG THE FORWARD ROUTE IN REVERSE.</p> <p>ALTERNATIVE ROUTE FROM NONGOMA TAXI RANK, TURN RIGHT ALONG R66 AND PASS ULUNDI (NO PICK OR DROP) AND PROCEED TO MELMOTH ALONG R66 AND DROP WILL BE MADE ONLY. PROCEED ALONG R34 TO NDUNDULU (DROP ONLY), AND PROCEED ALONG R34 TO EMPANGENI. OFFLOAD AND LOAD AT EMPANGENI 'A' RANK AND RETURN ALONG THE FORWARD ROUTE IN REVERSE.</p>
12.7	<p>FROM NONGOMA APPROVED TAXI RANK, TURN LEFT AT JUNCTION, TURN RIGHT INTO R618, PROCEED ALONG R618 INTO R69. PROCEED ALONG R69 AND PASS VRYHEID AND CROSS OVER INTO R33; AT BLOOD RIVIER T JUNCTION TURN RIGHT INTO R34, AND PASS UTRECHT AND NEWCASTLE (NO PICK UP OR DROP WILL BE MADE). AT NEWCASTLE TURN RIGHT INTO N11. PROCEED ALONG N11 TO VOLKRUST (REFRESHMENT POINT) (NO PICK UP PICK), TURN LEFT INTO R23 AND PROCEED TO STANDERTON, HEIDELBERG AND BALFOUR (DROP CAN BE MADE, NO PICKS UPS), AND PROCEED INTO N3 SUBWAY AND TURN RIGHT INTO N3. PROCEED ALONG N3 TO JOHANNESBURG, AND PASS BOKSBURG, VOSLOORUS (NO PICK OR DROP) AND TURN LEFT INTO M2. PROCEED ALONG M2 AND TURN LEFT INTO RISSIK STREET, INTO WOLMARANS STREET, TURN RIGHT INTO WANDERERS STREET AND TURN LEFT INTO AN APPROVED TAXI RANK. OFFLOAD AND LOAD AND RETURN ALONG THE FORWARD ROUTE IN REVERSE.</p>
12.8	<p>FROM APPROVED TAXI RANK IN NONGOMA, TURN RIGHT INTO R66, PROCEED ALONG R66 AND PASS HOLINYOKA (DROPPING ONLY), TURN LEFT TO L428 TO EZIMPISINI AREA (DROPPING ONLY) AND RETURN TO R66, PROCEEDING ALONG R66 TO DENGIE AREA (DROP ONLY), TURN RIGHT INTO D1819 TO KWA-MINYA AREA, INTO R618, TURN RIGHT TO NONGOMA TOWN 2 INTO R66 AND PROCEED TO KWA-GOMONDO AREA, TURN LEFT ALONG D1818 AND PROCEED TO KWAMPUNZA AREA AND RETURN TO R66. PROCEED ALONG R66 TO ESIGANGENI AREA AND TURN RIGHT INTO D1821 TO PHANGODE AND RETURN TO R66. PROCEED ALONG R66 TO MFEMFENI AREA, TURN LEFT INTO P703 TO MATHENI AREA AND UKHUKHO AND RETURN TO R66. PROCEED ALONG R66 TO KWA-MUSI AREA AND TO MFOLOZI APPROVED TAXI RANK AND RETURN ALONG THE FORWARD ROUTE IN REVERSE.</p>
12.9	<p>FROM APPROVE TAXI RANK IN NONGOMA , TURN LEFT INTO MAIN ROAD, INTO ESIKHALENI AREAS TURN LEFT INTO D1810 TO MAPHOPHOMA. TURN LEFT INTO D1855 TO EKUVUKENI AREA AND RETURN BACK INTO D1810. PROCEED ALONG D1810 AND TURN RIGHT INTO D1853 TO SHELEZA AND PASS MPUMALANGA AREA AND RETURN BACK INTO D1810. PROCEED ALONG D1810 AND TURN LEFT INTO D1903 TO DABHAZI AREA AND RETURN BACK INTO D1810. PROCEED ALONG D1810 AND PASS HLAMBANYATHI AREA , INTO R618 AND PASS HLABISA AND PROCEED TO MAPHOPHOMA APPROVED TAXI RANK. OFFLOAD, LOAD AND RETURN ALONG THE FORWARD ROUTE IN REVERSE.</p>
12.10	<p>FROM APPROVED TAXI RANK IN NONGOMA, INTO R618, AT ESIPHAMBANWENI TURN RIGHT INTO D1801 TO ESIKHOKHWANENI, TURN RIGHT INTO R618. AT ODUSHWINI AREA TURN RIGHT INTO D1856 TO ESIDINSINI AND PASS NJAMPELA AREA INTO D1810, TURN RIGHT INTO R66 INTO NONGOMA MAIN ROAD.</p> <p>ALTERNATIVE ROUTE FROM APPROVED TAXI RANK IN NONGOMA UP TO R618 PROCEED TO DUSHWINI, TURN LEFT INTO D1857 TO DONGOTHULI AREA, AND RETURN BACK TO R618 AND PROCEED TO ESINKONKONKO AREA, TURN LEFT INTO D2032 TO MTHWADLANA AREA AND RETURN BACK INTO R618 TO BUXEDEN TAXI RANK. OFFLOAD, LOAD AND RETURN ALONG THE FORWARD ROUTE IN REVERSE.</p>
12.11	<p>11. FROM NONGOMA TO USUTHU.</p> <p>FROM APPROVED TAXI RANK IN NONGOMA TURN LEFT INTO R66, AT ESIGANGENI AREA TURN RIGHT TO D1821 TO PHANGODE, TURN RIGHT INTO D1820 TO USUTHU APPROVED TAXI RANK. OFFLOAD, LOAD AND RETURN ALONG THE FORWARD ROUTE IN REVERSE.</p>



transport

Department:
Transport
Province of KwaZulu-Natal

GAZETTE

LGKZNG23-2018-SEP

REGION: ALL

1) Application Number: APP0103161	2) Gazette Number: LGKZNG23-2018-SEP
3) Applicant: MH NDLOVU ID NO. 4910045644081 Association: PINETOWN TAXI OWNERS ASSOC.(HILL STREET)	4) Applicant Address: C37 WAKEFIELD HOUSE PINETOWN 3610
5) Existing Licence Holder: NOT APPLICABLE ID NO. NOT APPLICABLE	6) Existing Licence Holder Address: NOT APPLICABLE
7) Type of application: NEW OPERATING LICENCE	8) Operating Licence Number: 1261184
9) Vehicle Type: MINIBUS TAXI	10) 1 X 9-16 (SEATED) + 0 (STANDING)
11) Region: DURBAN WEST	
12.1	<p>PINETOWN TO DURBAN.</p> <p>FROM LINK ROAD TAXI RANK IN PINETOWN, LEFT INTO FORD ROAD, INTO CHAPEL STREET, RIGHT INTO CROMPTON STREET, LEFT INTO UNDERWOOD ROAD ALONG BARTLETT ROAD, STAPPLETON ROAD, ENTABENI ROAD AND CARVELL ROAD TO MAIN ROAD (M5) AND PROCEED ALONG M5 WHICH BECOMES SARNIA ROAD INTO UMBILO (R102), RIGHT INTO BEREA ROAD, INTO LANCERS ROAD, LEFT INTO WARWICK AVENUE, RIGHT INTO ALICE STREET, RIGHT INTO SOLDIERS WAY, LEFT INTO COMMERCIAL ROAD. LEFT INTO ALIWAAL STREET, LEFT INTO ORDNANCE ROAD, INTO LEOPOLD STREET, LEFT INTO MARKET ROAD AND PROCEED TO RANK 95 ON MARKET ROAD.</p> <p>RETURN.</p> <p>1.1. FROM RANK 95 IN MARKET ROAD, LEFT INTO MOORE ROAD, RIGHT INTO (M4) SOUTHERN FREEWAY, TAKE OFF RAMP RIGHT INTO M7 (EDWIN SWALES DRIVE), RIGHT INTO SARNIA ROAD (M5) TO ROSSBURGH TAXI RANK 95 AND RETURN ALONG SARNIA ROAD (M5) WHICH BECOMES MAIN ROAD, UNDERWOOD ROAD, LEFT INTO OLD MAIN ROAD, LEFT INTO MOODIE STREET, RIGHT INTO HILL STREET, LEFT INTO LINK ROAD AND PROCEED TO THE LINK ROAD TAXI RANK IN PINETOWN.</p> <p>ALTERNATIVE.</p> <p>1.2. FROM RANK 95 IN MARKET ROAD FOLLOW THE SAME ROUTE AS IN 1.1 UP TO THE INTERSECTION BETWEEN SARNIA AND STELLA ROAD THEN PROCEED LEFT INTO AND ALONG STELLA ROAD UNTIL ITS JUNCTION WITH SARNIA ROAD AND PROCEED TO LINK ROAD TAXI RANK AS IN 1.1.</p>
12.2	<p>PINETOWN TO DURBAN MARKET.</p> <p>5.1. FROM HILL STREET TAXI RANK, INTO HILL STREET, INTO ANDERSON ROAD, LEFT INTO OLD MAIN ROAD (M31) AND PROCEED TO JOIN INTO M13 AND PROCEED TO JOIN N3 TO DURBAN. UPON ENTERING DURBAN PROCEED LEFT TO BRICK FIELD ROAD TO DROP OFF ONLY AND RETURN INTO N3 AND TURN LEFT OFF THE N3 AT TOLLGATE TO DROP OFF ONLY. RETURN ONTO N3 AND PROCEED TO OLD DUTCH ROAD, TURN RIGHT INTO MARKET ROAD AND PROCEED TO RANK 122 TO DROP OFF AND PICK UP PASSENGERS. RETURN TO N3 AND PROCEED ALONG BEREA ROAD SOUTH TO JAN SMUTS HIGHWAY AND PROCEED ALONG M13 INTO OLD MAIN ROAD (M31)AND TURN LEFT INTO ANDERSON STREET OR MOODIE STREET TO THE RANK IN HILL STREET.</p> <p>ALTERNATIVE 1.</p> <p>5.2. FROM PINETOWN TAXI RANK, INTO HILL STREET, INTO ANDERSON ROAD, RIGHT INTO OLD MAIN ROAD (M31) AND PROCEED ALONG (M31) TO M13 BECOMING JAN SMUTS HIGHWAY, LEFT INTO BEREA ROAD NORTH AND PROCEED TO OLD DUTCH ROAD, RIGHT INTO MARKET ROAD TO RANK 122 AND RETURN ALONG THE SAME ROUTE IN REVERSE.</p>



transport

Department:
Transport
Province of KwaZulu-Natal

GAZETTE

LGKZNG23-2018-SEP

REGION: ALL

12.3	<p>PINETOWN TO MPUMALANGA T/SHIP.</p> <p>1.1. FROM PINETOWN HILL STREET TAXI RANK TURN RIGHT HILL STREET THEN JOINING ANDERSON ROAD - TURN LEFT AT THE ROBOT INTO OLD MAIN RD, RIGHT INTO M13 PROCEED TO KLOOF TAXI STOP-DROPPING -TO GILLITS TAXI STOP DROPPING AND PICKING UP PASSENGERS- TO EMBERTON TAXI STOP DROPPING AND PICKING UP PASSENGERS -TO POLO PONY TAXI STOP DROPPING AND PICKING UP PASSENGERS JOIN N3-TO CLIFFDALE TAXI STOP DROPPING AND PICKING UP PASSENGERS -ON THE N3 AT THE HAMMARSDALE INTERCHANGE TURN LEFT INTO P385 PASS WALLERS GARAGE TAXI STOP DROPPING AND PICKING UP PASSENGERS-HAMMARSDALE (WEBBER) TAXI STOP DROPPING AND PICKING UP PASSENGERS-CROSS THE BRIDGE TOWARDS MPUMALANGA T/SHIP TURN LEFT TO UNIT 6(H) TAXI STOP DROPPING AND PICKING UP PASSENGERS-TO UNIT 3 (C) TAXI STOP DROPPING AND PICKING UP PASSENGERS UNIT 4(D) TAXI STOP DROPPING AND PICKING UP PASSENGERS-UNIT 1 (A), BACK TO MPUMALANGA TAXI RANK DROPPING AND PICKING UP PASSENGERS AND RETURN TO PINETOWN TAXI RANK ALONG THE SAME ROUTE.</p> <p>NB : ROUTE TO BE OPERATED STRICTLY IN ACCORDANCE WITH AGREEMENT WITH MPUMALANGA TAXI ASSOCIATION – LIMITED TO 37 VEHICLES PER DAY.</p> <p>1.2 PINETOWN TAXI RANK TO HAMMARSDALE INDUSTRIAL AREA.</p> <p>FROM PINETOWN HILL STREET TAXI RANK, RIGHT HILL STREET THEN JOINING ANDERSON ROAD TURN LEFT INTO OLD MAIN RD PROCEED AND TURN RIGHT INTO M13 PASS KLOOF, DROPPING AND PICKING UP PASSENGERS, TO MAYTIME, DROPPING AND PICKING UP PASSENGERS, TO GILLITS DROPPING AND PICKING UP PASSENGERS, TO EMBERTON DROPPING AND PICKING UP PASSENGERS, TO POLO PONY DROPPING AND PICKING UP PASSENGERS- JOINING N3 CLIFFDALE TAXI STOP DROPPING AND PICKING UP PASSENGERS, AND RETURN TO N3 AND PROCEED TO HAMMARSDALE INTERCHANGE, LEFT INTO P385 DROPPING AND PICKING UP PASSENGERS, TO WALLERS GARAGE, DROPPING AND PICKING UP PASSENGERS, TURN LEFT TOWARDS HAMMARSDALE INDUSTRIAL AREA, DROPPING AND PICKING UP PASSENGERS, TURN RIGHT TO HAMMARSDALE SHOPPING CENTRE DROPPING AND PICKING UP PASSENGERS, TURN RIGHT TO UMLABA VILLAGE, DROPPING AND PICKING UP PASSENGERS, RETURN BACK TO PINETOWN ALONG THE SAME ROUTE DROPPING AND PICKING UP PASSENGERS AND RETURN ALONG THE SAME ROUTE IN REVERSE.</p> <p>NB : ROUTE TO BE OPERATED STRICTLY IN ACCORDANCE WITH AGREEMENT WITH MPUMALANGA TAXI ASSOCIATION – LIMITED TO 37 VEHICLES PER DAY.</p>
12.4	<p>4. PINETOWN TO SPRINGFIELD PARK.</p> <p>FROM HILL STREET TAXI RANK INTO HILL STREET, INTO ANDERSON ROAD, RIGHT INTO OLD MAIN ROAD (M31) LEFT INTO ST. JOHNS AVENUE (M19), PROCEED ALONG M19 TO THE INTERSECTION WITH N2. TURNS LEFT SERVICE ROAD, RIGHT INANDA ROAD (M21) AND PROCEED TO SPRINGFIELD INDUSTRIAL PARK ALONG PALMFIELD ROAD (PICK UP AND DROP OFF) AND RETURN ALONG THE SAME ROUTE TO PINETOWN IN REVERSE.</p> <p>NB: NO RANKING IS PERMITTED IN SPRINGFIELD AND PASSENGERS MAY ONLY BE PICKED UP AND OR SET AT DESIGNATED TAXI STOPS.</p>
12.5	<p>PINETOWN TO WESTWOOD MALL VIA WESTVILLE NORTH.</p> <p>FROM PINETOWN HILL STREET NO 580 RIGHT INTO ANDERSON ROAD RIGHT INTO OLD MAIN ROAD, PROCEED TO COWIES HILL JOIN M13, PICK UP AND DROP OFF ALONG THE ROUTE E.G. WESTVILLE CENTRE AND RETURN LEFT INTO UNIVERSITY ROAD / ESSEX TERRANCE INTO WESTWOOD MALL RANK AND RETURN.</p>
12.6	<p>PINETOWN TO UNIVERSITY OF KWAZULU NATAL VIA WESTVILLE NORTH.</p> <p>FROM HILL STREET TAXI RANK, RIGHT INTO ANDERSON, RIGHT INTO OLD MAIN ROAD, PROCEED TO COWIES HILL AND JOIN M13, DROP AND PICK UP PASSENGERS AT WESTVILLE CENTRE AND PROCEED STRAIGHT TO UNIVERSITY WESTVILLE CAMPUS AND RETURN USING THE SAME ROUTE. CONDITIONS NO DROPPING OR PICKING UP OF PASSENGERS OUTSIDE WESTWOOD MALL (UNIVERSITY ROAD/ESSEX TERRACE) ON RETURN TRIP.</p>
12.7	<p>FROM PINETOWN HILL STREET TAXI RANK TURN RIGHT INTO HILL STREET, JOINING ANDERSON ROAD, RIGHT INTO OLD MAIN ROAD PICKING UP PASSENGERS, TURN LEFT AT ST. JOHNS AVENUE (M19), TURN LEFT INTO N2, INTO THE M41 OFF-RAMP INTO PHOENIX HIGHWAY AND PROCEED TO HILL STREET TAXI RANK IN REVERSE.</p>



transport

Department:
Transport
Province of KwaZulu-Natal

GAZETTE

LGKZNG23-2018-SEP

REGION: ALL

12.8	<p>PINETOWN TO ISIPINGO</p> <p>FROM PINETOWN HILL STREET TAXI RANK SAME AS UMLAZI NMR UP TO N2, LEFT EXIT 154 LEFT INTO GRIMSBY ROAD, PASS CLAIRWOOD HOSPITAL TAXI STOP, DROPPING PASSENGERS-TAKE RIGHT INTO M30/SOUTH COAST ROAD, LEFT INTO PRINCE MCWAYIZENI DRIVE, LEFT INTO OLD SOUTH COAST ROAD, LEFT INTO R102 DROPPING PASSENGERS, BECOMING JEFFELS ROAD, LEFT ALONG JEFFELS ROAD, RIGHT INTO OLD MAIN ROAD AND RANK AT THE INTERSECTION OF OLD MAIN ROAD AND PARDY ROAD. RETURN TRIP: RETURN TO M35/OLD MAIN ROAD, TURN RIGHT INTO R102 AND LEFT INTO N2 AND TAKE LEFT TO N3 TAKE LEFT INTO M13, TAKE LEFT EDEN ROAD, RIGHT M5/ STAPLETON ROAD, LEFT M31/OLD MAIN ROAD, TURN RIGHT INTO ESCOMBE ROAD, DROPPING PASSENGERS AT FRAME TAXI STOP, TURN LEFT TAKE SHEPSTONE ROAD, TURN RIGHT INTO CROMPTON STREET DROPPING PASSENGERS –TURN RIGHT INTO OLD MAIN ROAD, LEFT ANDERSON ROAD, LEFT STANFIELD LANE, RIGHT HILL STREET TAXI RANK.</p>
12.9	<p>PINETOWN TO WESTMEAD INDUSTRIAL AREA.</p> <p>ROUTE 4: FROM PINETOWN HILL STREET TAXI RANK RIGHT TO ANDERSON ROAD LEFT TO OLD MAIN ROAD RIGHT TO GILLITS ROAD PROCEEDING AND SETTING DOWN PASSENGERS ON THE INDUSTRIES PROCEED TO MOTALA FARM WHICH IS SITUATED ALONG FACTORIES PICK UP AND SET DOWN PASSENGERS DOWN TO ALEXANDER ROAD TO EDGEWOOD COLLEGE RETURN TO OLD MAIN ROAD RIGHT TO ANDERSON ROAD LEFT TO STANFIELD LANE TO PINETOWN HILL STREET TAXI RANK.</p>
12.10	<p>3.</p> <p>PINETOWN TO WESTVILLE PRISON</p> <p>FROM PINETOWN HILL STREET TAXI RANK RIGHT TO ANDERSON ROAD, LEFT TO OLD MAIN ROAD, RIGHT TO STAPLETON ROAD, LEFT TO M13, INTO N3, OFF RAMP TO AND TURN RIGHT TO SPINE ROAD, RIGHT TO ACCESS ROAD, TO WESTVILLE PRISON AND RETURN ON THE SAME ROUTE TO PINETOWN HILL STREET TAXI RANK.</p>



transport

Department:
Transport
Province of KwaZulu-Natal

GAZETTE

LGKZNG23-2018-SEP

REGION: ALL

1) Application Number: APP0103162	2) Gazette Number: LGKZNG23-2018-SEP
3) Applicant: CHIPPAS BUS SERVICE ID NO. 2000/072998/23 Association: NOT AVAILABLE	4) Applicant Address: P.O BOX 91 DANHAUSER 3080
5) Existing Licence Holder: G H DESAI T/A CHIPPAS BUS SERVICE G H DESAI T/A CHIPPAS BUS SERVICE ID NO. 5601145073086	6) Existing Licence Holder Address: P.O BOX 91 DANHAUSER 3080
7) Type of application: NORMAL TRANSFER AND CONVERSION	8) Operating Licence Number: 1325504
9) Vehicle Type: BUS	10) 1 X 65 (SEATED) + 25 (STANDING)
11) Region: UTHUKELA	
12.1	AS PER ANNEXTURE FOR CHIPPASVARIOUS ROUTES



transport

Department:
Transport
Province of KwaZulu-Natal

GAZETTE

LGKZNG23-2018-SEP

REGION: ALL

1) Application Number: APP0103172	2) Gazette Number: LGKZNG23-2018-SEP
3) Applicant: SB BELE ID NO. 8212255896089 Association: MSHIYENI AND B-RANK	4) Applicant Address: C633 STHEMSLE RD UMLAZI 4066
5) Existing Licence Holder: MM MNGOMA ID NO. 6109105549086	6) Existing Licence Holder Address: BOX 23999 ISIPINGO 4110
7) Type of application: NORMAL TRANSFER	8) Operating Licence Number: LGKZN1103000055
9) Vehicle Type: MINIBUS	10) 1 X 15 (SEATED) + 0 (STANDING)
11) Region: NINGIZMU 1	
12.1	ISIPINGO B RANK TO PRINCE MSHIYENI HOSPITAL: 1. ISIPINGO FROM B RANK OPPOSITE PICK & WIN SUPERMARKET TO JOIN ALEXANDER AVENUE WHICH IS ONE WAY TRAFFIC, 1ST TURN RIGHT WHICH IS THOMAS AVENUE, 1ST TURN RIGHT WHICH IS THOMAS AVENUE, 1ST TURN RIGHT WHICH IS CHURCH LANE, LEFT INTO ISIPINGO OLD MAIN ROAD TO T JUNCTION, AND TURN RIGHT INTO PRINCE MCWAYIZENI DRIVE AND LEFT INTO MANGOSUTHU HIGHWAY. START TO DROP OFF AND ALL STOPS TO MSHIYENI HOSPITAL AND TURN LEFT INTO ACCESS ROAD TO PRINCE MSHIYENI HOSPITAL, AND DROP OFF AT HOSPITAL AT RANK OUTSIDE OF THE GATE, AND LOAD AND RETURN TO ISIPINGO ALONG THE FORWARD ROUTE IN REVERSE, AND DROP OFF AT ALL STOPS TO ISIPINGO INCLUDING REUNION TAXI RANK.



transport

Department:
Transport
Province of KwaZulu-Natal

GAZETTE

LGKZNG23-2018-SEP

REGION: ALL

1) Application Number: APP0103180	2) Gazette Number: LGKZNG23-2018-SEP
3) Applicant: WS SHABANE ID NO. 8211055490085 Association: QOLOQOLO TAXI ASSOCIATION	4) Applicant Address: LOT 11744 ILLOVO TOWNSHI UMZINTO 4126
5) Existing Licence Holder: DT KHUMALO ID NO. 6901280435085	6) Existing Licence Holder Address: C992, LULU ROAD HERMAN PLC UMBUMBULU 4105
7) Type of application: NORMAL TRANSFER	8) Operating Licence Number: LGKZN1003001107
9) Vehicle Type: MINIBUS	10) 1 X 15 (SEATED) + 0 (STANDING)
11) Region: UGU-OGWINI	
12.1	FROM QOLOQOLO PROCEED WITH P75 PICK UP AND PROCEED WITH LELLOS DRIFT 5 PICK UP AND PROCEED WITH SPOFU ROAD PICK UP AND PROCEED WITH R102 DIRECT TO PORT SHEPSTONE RANK AND LOAD BACK TO QOLOQOLO.
12.2	FROM NOMOYI /SNAGQU PICK UP AND PROCEED WITH D955 ROAD PICK UP PROCEED WITH LELLOS DRIFT 5 PICK UP A PROCEED WITH ROAD P75 PICK UP AND PROCEED WITH ROAD P197 INTO UMZINTO TAXI RANK, DROP OFF ONLY WITH ROAD P22 JOIN P23 ROAD INTO SCOTTBURGH TAXI RANK DROP OFF ONLY PROCEED WITH N2 FREEWAY INTO ISIPINGO DROP OFF ONLY, PROCEED WITH JOYNER ROADE DROP OFF ONLY PROCEED WITH M35 DROP OFF ONLY, CROSS PROSPECTON ROAD WITH RANA ROAD DROP OFF ONLY PROCEED WITH M35 DROP OFF ONLY CROSS PROSPECTON ROAD WITH RANA ROAD DROP OFF ONLY PROCEED.
12.3	FROM APPROVED TAXI RANK LOAD AN PROCEED N2 SOUTH AND PROCEED WITH M4 PROCEED N2 SOUTH AND PROCEED WITH P197 TO P75 AND PROCEED WITH LELLOS DRIFT 5 TO D955 TO NOMOYI LOCATION.
12.4	EMADUNGENI TO UMGOHA :FROM APPROVED TAXI RANK LOAD AND PROCEED WITH MADUNGENI ROAD PROCEED WITH P75 TO P197 PROCEED TO UMHOHA TAXI RANK.
12.5	QOLOQOLO TO DURBAN. FROM QOLOQOLO TAXI RANK PICK UP AND PROCEED WITH P197 ROAD, FROM P19 TO N2 FREEWAY PROCEEDING TO DURBAN JOYNER ROAD DROP OFF ONLY PROCEED TO M35 ROAD DROP OFF ONLY PROCEED WITH PROSPECTON ROAD JOINING OLD MAIN ROAD ISIPINGO JOINING M35 DROP OFF ONLY PROCEED TO R102 DROP OFF ONLY PROCEED WITH HIMALAYA ROAD DROP OFF ONLY PROCEED TO M4 FREEWAY TO DURBAN RANK IN WARWICK AVENUE AND RETURN USING M4 FREEWAY BACK TO N2 DIRECT AND RETURN TO KWA QOLOQOLO.
12.6	FROM QOLOQOLO PROCEED WITH P75 PICK UP AND PROCEED WITH LELLOS DRIFT 5 PICK UP PROCEED WITH SPOFU ROAD PICK UP AND PROCEED TO TURTON RANK AND LOAD BACK TO QOLOQOLO.
12.7	EMADUNGENI TO DURBAN. FROM EMADUNGENI PICK UP PROCEED WITH UMGAIR ROAD PICK UP PROCEED WITH ROAD P75 PICK UP PROCEED WITH ROAD P197 VIA UMZINTO TAXI RANK DROP OFF ONLY PROCEED WITH P22 PROCEED WITH P23 ROAD VIA SCOTTBURGH DROP OFF ONLY PROCEED WITH N2 FREEWAY VIA ISIPINGO THROUGH JOYNER ROAD PROCEED WITH M35 DROP OFF ONLY PROCEED WITH M35 DROP OFF ONLY PROCEED WITH PROSPECTON ROAD BACK TO N2 FREEWAY PROCEED WITH M4 FREEWAY TO WARWICK AVENUE IN DURBAN RANK DROP OFF AND LOAD BACK TO EMADUNGENI.
12.8	UMZINTO TO QOLOQOLO. FROM APPROVED TAXI RANK LAOD AND PROCEED WITH P197 AND PROCEED WITH P75 TO QOLOQOLO LOCATION.



transport

Department:
Transport
Province of KwaZulu-Natal

GAZETTE

LGKZNG23-2018-SEP

REGION: ALL

1) Application Number: APP0103189	2) Gazette Number: LGKZNG23-2018-SEP
3) Applicant: DE HADEBE ID NO. 5404155752081 Association: KWAMNYANDU TAXI OWNERS ASSOCIATION	4) Applicant Address: P O BOX 36642 NTOKOZWENI KWA-ZULU NATAL 4089
5) Existing Licence Holder: BR HADEBE ID NO. 3203035137089	6) Existing Licence Holder Address: T315 UMLAZI UMLAZI KWAZULU NATAL KWA-ZULU NATAL 4031
7) Type of application: DECEASED TRANSFER AND NEW OPERATING LICENCE	8) Operating Licence Number: LKNKZN0118808
9) Vehicle Type: MINIBUS TAXI	10) 1 X 9-16 (SEATED) + 0 (STANDING)
11) Region: NINGIZMU 2	
12.1	<p>APPROVED ROUTES KWAMNYANDU TAXI OWNERS ASSOCIATION</p> <p>ROUTE 1: 1. FROM Z RANK, JOIN SPINAL ROAD, TURN RIGHT INTO SIMELNANE ROAD, TURN RIGHT INTO DINIZULU GROVE, TURN RIGHT INTO BHUBESI PLACE AA, TURN RIGHT INTO NGWENYA GROVE, TURN RIGHT INTO BOYI SIMELANE AVENUE, LEFT INTO MUGABE ROAD, LEFT INTO SOUTH SPINAL ROAD AND PROCEED AS PER ROUTE 5.</p>
12.2	<p>ROUTE 2 2. FROM Z RANK, JOIN SOUTH SPINAL ROAD, TURN RIGHT INTO CHICAGO CRESCENT AA AND RETURN RIGHT INTO SOUTH SPINAL ROAD TO CC SECTION, SOUTH SPINAL ROAD, TURN INTO BHAMBATHA STREET, TURN INTO SHAKA CIRCLE (BB). TURN RIGHT INTO BHAMBATHA STREET, TURN LEFT INTO JEQE LN, TURN RIGHT INTO MAFUKUZELA STREET, TURN LEFT INTO MSQHOBZA CRESCENT, TURN LEFT INTO MNYANDU ROAD, TURN RIGHT INTO NANDI ROAD, LEFT INTO MAFUKUZELA STREET, RIGHT INTO JEQE LN, LEFT INTO SOUTH SPINAL ROAD AND PROCEED AND PROCEED AS PER ROUTE 5.</p>
12.3	<p>ROUTE 3 3. FROM Z RANK JOIN ROAD 2403 TO PHASE 4.5.6.7.8, LEFT INTO ROAD 2456 INTO ROAD 2474 AND RETURN ALONG ROAD 2456, RIGHT INTO ROAD 2403, RIGHT INTO 107159, RIGHT INTO SOUTH SPINAL ROAD, TURN INTO (MR60), UMBUMBULU ROAD TO Y SECTION PHILANI AREA AND RETURN, TURN LEFT INTO MR60, RIGHT INTO ROAD 2103 U SECTION, TURN LEFT INTO ROAD2108, RIGHT INTO MAYIBUYE DRIVE, TURN LEFT INTO GUM TREE CRESCENT, JOIN MAYIBUYE DRIVE AND PROCEED AS PER ROUTE 5.</p>
12.4	<p>ROUTE 4 4. FROM Z RANK JOIN MKHIWANE STREET, LEFT INTO MAYIBUYE DRIVE, TURN RIGHT INTO ROAD 1603, TURN RIGHT INTO UMDLEBE ROAD, RIGHT INTO BANANA ROAD, LEFT JOIN UMDLEBE ROAD, RIGHT INTO ROAD 1603 INTO ROAD 1703, 1702, UNIT 17, TURN RIGHT, JOIN MANGOSUTHU HIGHWAY AND PROCEED AS PER ROUTE 5.</p>



transport

Department:
Transport
Province of KwaZulu-Natal

GAZETTE

LGKZNG23-2018-SEP

REGION: ALL

12.5

ROUTE 5

5.1. FROM Z RANK, JOIN SOUTH SPINAL ROAD, LEFT INTO ROAD 2631 INTO KING SENZANGAKHONA CLOSE AND RETURN RIGHT INTO SOUTH SPINAL ROAD, TURN RIGHT INTO ROAD 2403, INTO MAYIBUYE STREET, TURN LEFT INTO PHAMBILI ROAD, P SECTION, TURN RIGHT INTO MAYIBUYE DRIVE, TURN LEFT INTO ROAD 421 AND JOIN MANGOSUTHU HIGHWAY, V ROBOT, PASS EZIMBUZINI, PASS MSHIYENI HOSPITAL, PASS REUNION, JOIN M30, JOIN M4 FREEWAY TO DURBAN INTO WEST STREET TO POINT ROAD, TURN LEFT INTO FIELD STREET, TURN LEFT INTO PINE STREET, ALONG KINGSGATE TO MARKET, TO RANK 101/50 AND RETURN ALONG THE SAME ROUTE IN REVERSE.

5.2. FROM Z RANK JOIN MKHIWANE STREET, LEFT INTO MAYIBUYE DRIVE, TURN RIGHT INTO ROAD 1603, INTO EPHRAIM MDALA INTO MAPHUMULO ROAD, RIGHT INTO MANGOSUTHU HIGHWAY TO SOUTH COAST ROAD PASS WEMA, MOBENI, CLAIRWOOD, LEFT INTO EDWIN SWALES VC DRIVE RIGHT INTO SARNIA ROAD, INTO UMBILO ROAD, RIGHT INTO BEREA ROAD, LEFT INTO WARWICK AVENUE, RIGHT INTO ALICE STREET, RIGHT INTO MARKET ROAD AND PROCEED TO MARKET RANK 101/50, AND RETURN.

5.3. FROM MANGOSUTHU HIGHWAY, RIGHT INTO ROAD NO. 12 AND PROCEED TURNING LEFT INTO EZIMBUZINI TAXI RANK OR PROCEED JOINING OLD SOUTH COAST ROAD, RIGHT INTO SOUTH COAST ROAD, PROCEED TO JOIN M4 INKOSI ALBERT LUTHULI FREEWAY AND PROCEED TO RANK 101/50.

5.4. FROM MANGOSUTHU HIGHWAY TURN LEFT INTO OFF RAMP TO MSHIYENI HOSPITAL AND TURNING LEFT INTO AN ON RAMP TO MANGOSUTHU HIGHWAY INTO SOUTH COAST ROAD AND PROCEED TO THE M4 (INKOSI ALBERT LUTHULI FREEWAY). LEFT INTO MOORE ROAD OFF RAMP INTO WARWICK AVENUE, RIGHT INTO ALICE STREET, RIGHT INTO MARKET ROAD AND PROCEED TO RANK 101/50 ON MARKET ROAD.

OR

5.5. FROM M4 RIGHT INTO WEST STREET INTO POINT ROAD, RIGHT INTO BAY TERRACE, RIGHT INTO STANGER STREET, LEFT INTO ORDNANCE ROAD, INTO LEOPARD STREET, INTO WARWICK AVENUE, RIGHT INTO ALICE STREET, RIGHT INTO MARKET ROAD AND PROCEED TO RANK 101/50 ON MARKET ROAD AND RETURN SUBSTANTIALLY ALONG THE SAME ROUTE IN REVERSE.

5.6. FROM M4 LEFT INTO MOORE ROAD OFF RAMP INTO WARWICK AVENUE, RIGHT INTO ALICE STREET, RIGHT INTO GREY STREET, RIGHT INTO QUEEN STREET AND PROCEED TO RANK ON QUEEN OUTSIDE THE CATHEDRAL, RANK 101 AND RETURN SUBSTANTIALLY ALONG THE SAME ROUTE IN REVERSE.



transport

Department:
Transport
Province of KwaZulu-Natal

GAZETTE

LGKZNG23-2018-SEP

REGION: ALL

1) Application Number: APP0103195	2) Gazette Number: LGKZNG23-2018-SEP
3) Applicant: FIKILE ANGELINA ELINKABINDE ID NO. 6103100775085 Association: BERGVILLE TAXI ASSOCIATION	4) Applicant Address: PO BOX 397 BERGVILLE 3350
5) Existing Licence Holder: MPHEZENI ABRAHAM NKABINDE ID NO. 5306115379089	6) Existing Licence Holder Address: PO BOX 218 BERGVILLE KWAZULU-NATAL KWA-ZULU NATAL 3350
7) Type of application: DECEASED TRANSFER	8) Operating Licence Number: LGKZN0303000160
9) Vehicle Type: MINIBUS	10) 1 X 12 (SEATED) + 0 (STANDING)
11) Region: UTHUKELA	
12.1	MAZIZINI TO BERGVILLE. FROM MAZIZINI TAXI RANK STRAIGHT WITH P304, TURN RIGHT INTO D1264, RETURN TO P304, TURN RIGHT TO P288, RETURN AT NTSHUKANGIHLALE SCHOOL, ON THE SAME ROUTE, TURN RIGHT TO P340, TURN LEFT TO KINGSWAY, TURN RIGHT TO TATHAM ROAD, TURN LEFT INTO WEST STREET, TO BERGVILLE TAXI RANK, DIRECT AND RETURN WITH THE SAME ROUTE.



transport

Department:
Transport
Province of KwaZulu-Natal

GAZETTE

LGKZNG23-2018-SEP

REGION: ALL

1) Application Number: APP0103197	2) Gazette Number: LGKZNG23-2018-SEP
3) Applicant: FIKILE ANGELINA NKABINDE ID NO. 6103100775085 Association: BERGVILLE TAXI ASSOCIATION	4) Applicant Address: PO BOX 397 BERGVILLE 3350
5) Existing Licence Holder: MPHEZENI ABRAHAM NKABINDE ID NO. 5306115379089	6) Existing Licence Holder Address: PO BOX 218 BERGVILLE KWAZULU-NATAL KWA-ZULU NATAL 3350
7) Type of application: DECEASED TRANSFER	8) Operating Licence Number: LGKZN0303000061
9) Vehicle Type: MINIBUS	10) 1 X 15 (SEATED) + 0 (STANDING)
11) Region: UTHUKELA	
12.1	MAZIZINI TO BERGVILLE. FROM MAZIZINI TAXI RANK STRAIGHT WITH P304, TURN RIGHT INTO D1264, RETURN TO P304, TURN RIGHT TO P288, RETURN AT NTSHUKANGIHLALE SCHOOL, ON THE SAME ROUTE, TURN RIGHT TO P340, TURN LEFT TO KINGSWAY, TURN RIGHT TO TATHAM ROAD, TURN LEFT INTO WEST STREET, TO BERGVILLE TAXI RANK, DIRECT AND RETURN WITH THE SAME ROUTE.



transport

Department:
Transport
Province of KwaZulu-Natal

GAZETTE

LGKZNG23-2018-SEP

REGION: ALL

1) Application Number: APP0103198	2) Gazette Number: LGKZNG23-2018-SEP
3) Applicant: NV NKOSI ID NO. 6606062004088 Association: OSIZWENI UTRECHT B.TAXI ASSOCIATION	4) Applicant Address: P.O BOX 15821 OSIZWENI 2952
5) Existing Licence Holder: ST NKOSI ID NO. 6510235551084	6) Existing Licence Holder Address: P O BOX 15821 OSIZWENI, NEWCASTLE KWA ZULU NATAL KWA-ZULU NATAL 2952
7) Type of application: DECEASED TRANSFER	8) Operating Licence Number: LKNKZN0122750
9) Vehicle Type: NOT AVAILABLE	10) 1 X 13 (SEATED) + 0 (STANDING)
11) Region: AMAJUBA	
12.1	Route 8 From BOB Shopping Centre in Osizweni OSIZ8 Street, turn left OC1 Street, turn right OSIZ5 Street, turn left into MR483, left into N11 Road, turn right into Allen Street, turn left into Kirkland Street, right into Voortrekker Street, right into Terminus Street Taxi Rank Newcastle and return



transport

Department:
Transport
Province of KwaZulu-Natal

GAZETTE

LGKZNG23-2018-SEP

REGION: ALL

1) Application Number: APP0103200	2) Gazette Number: LGKZNG23-2018-SEP
3) Applicant: BN MCHUNU ID NO. 8210235792089 Association: KEAST DRIFT TAXI OWNERS ASSOC.	4) Applicant Address: PO BOX 2402 TUGELA FERRY KWA ZULU NATAL 3010
5) Existing Licence Holder: NOT APPLICABLE ID NO. NOT APPLICABLE	6) Existing Licence Holder Address: NOT APPLICABLE
7) Type of application: NEW OPERATING LICENCE	8) Operating Licence Number: LKNKZN0149417
9) Vehicle Type: MINIBUS	10) 1 X 15 (SEATED) + 0 (STANDING)
11) Region: UMZINYATHI	
12.1	<p>1. FROM KEATES DRIFT TO DURBAN</p> <p>From the rank of R33 Greytown route on T junction of R33 and R74 turn right to join Durban road on the second robot turn left and join R33 P M Burg road straight to join church street turn left to Commercial road direct to N3 turn left to old main road to Pinetown and drop our passengers in all the ranks in Pinetown. From Pinetown rejoin N3 to Durban and drop our passengers back to Keats Drift.</p>
12.2	<p>2. FROM KEATES DRIFT TO GREYTOWN</p> <p>From Keates Drift to Greytown and return from the rank of R33 Dundee Greytown route pick and drop Emawozeni, Ingome, Kwashobeni T junction of road R74 then turn right join Durban street turn left to Maitland street to Sargeaunt street on off load passengers there some times we deliver passengers around in town and in Hospital as well as to taxi rank in Sargeaunt street. Take passengers from Greytown and return to Keates Drift and doing the something done when going to Greytown. On arrival to Keates Drift we deliver passengers to Esiphongweni, Fabeni, Kopi, Embongweni we turn to passengers to Kwanxamalala and return.</p>
12.3	<p>6. FROM KEATES DRIFT TO PITERMARITZBURG AND RETURN</p> <p>From Keates Drift Taxi Rank on R33, into Greytown Road, on the T-Junction of R33, turn into R74, turn right into Durban Road, on the second robot turn left join R33 and pass NewHarnover, Mpolweni, drop passengers, and proceed to Pietermaritzburg, into Church Street and proceed to Pietermaritzburg approved Taxi Rank and return.</p>
12.4	<p>7. KEATES DRIFT TO TUGELA FERRY</p> <p>From Keats Drift Taxi Rank on R33, into Dundee Road, pass Tugela Ferry and pass Fabeni, Kopi, Mzisho, Church of Scotland Hospital along R33 Road, and proceed to Tugela Ferry Taxi rank and return.</p>



transport

Department:
Transport
Province of KwaZulu-Natal

GAZETTE

LGKZNG23-2018-SEP

REGION: ALL

1) Application Number: APP0103201	2) Gazette Number: LGKZNG23-2018-SEP
3) Applicant: BN MCHUNU ID NO. 8210235792089 Association: KEAST DRIFT TAXI OWNERS ASSOC.	4) Applicant Address: PO BOX 2402 TUGELA FERRY KWA ZULU NATAL 3010
5) Existing Licence Holder: NOT APPLICABLE ID NO. NOT APPLICABLE	6) Existing Licence Holder Address: NOT APPLICABLE
7) Type of application: NEW OPERATING LICENCE	8) Operating Licence Number: LKNKZN0146720
9) Vehicle Type: MINIBUS	10) 1 X 15 (SEATED) + 0 (STANDING)
11) Region: UMZINYATHI	
12.1	<p>1. FROM KEATES DRIFT TO DURBAN</p> <p>From the rank of R33 Greytown route on T junction of R33 and R74 turn right to join Durban road on the second robot turn left and join R33 P M Burg road straight to join church street turn left to Commercial road direct to N3 turn left to old main road to Pinetown and drop our passengers in all the ranks in Pinetown. From Pinetown rejoin N3 to Durban and drop our passengers back to Keats Drift.</p>
12.2	<p>2. FROM KEATES DRIFT TO GREYTOWN</p> <p>From Keates Drift to Greytown and return from the rank of R33 Dundee Greytown route pick and drop Emawozeni, Ingome, Kwashobeni T junction of road R74 then turn right join Durban street turn left to Maitland street to Sargeaunt street on off load passengers there some times we deliver passengers around in town and in Hospital as well as to taxi rank in Sargeaunt street. Take passengers from Greytown and return to Keates Drift and doing the something done when going to Greytown. On arrival to Keates Drift we deliver passengers to Esiphongweni, Fabeni, Kopi, Embongweni we turn to passengers to Kwanxamalala and return.</p>
12.3	<p>3. FROM KEATES DRIFT TO KRANSKOP</p> <p>From Keates Drift taxi rank on R33 Dundee Road, on the T-Junction of Road R74 turn left and drop passengers at Mvozana, Dingwana, and proceed into Kranskop Taxi Rank and return back to Keats Drift.</p>
12.4	<p>4. KEATES DRIFT TO EMABOVINI</p> <p>Keats Drift to Taxi rank into R33 into Emaboviniand, and into D1268 pass Lata, Mkhuphula KwaMtolo and pass Kwa-Jelasi Store and proceed to Emabomvini Taxi Rank and return.</p>
12.5	<p>5. FROM KEATES DRIFT TO MUDEN</p> <p>From Keates Drift Taxi on R33 turn right on R22 pick and drop until T- junction of Mudén into Greytown road turn into Mudén and proceed to Mudén Taxi rank and return to Keates Drift.</p>
12.6	<p>6. FROM KEATES DRIFT TO PITERMARITZBURG AND RETURN</p> <p>From Keates Drift Taxi Rank on R33, into Greytown Road, on the T-Junction of R33, turn into R74, turn right into Durban Road, on the second robot turn left join R33 and pass NewHarnover, Mpolweni, drop passengers, and proceed to Pietermaritzburg, into Church Street and proceed to Pietermaritzburg approved Taxi Rrank and return.</p>
12.7	<p>7. KEATES DRIFT TO TUGELA FERRY</p> <p>From Keats Drift Taxi Rank on R33, into Dundee Road , pass Tugela Ferry and pass Fabeni, Kopi, Mzisho, Church of Scotland Hospital along R33 Road, and proceed to Tugela Ferry Taxi rank and return.</p>



transport

Department:
Transport
Province of KwaZulu-Natal

GAZETTE

LGKZNG23-2018-SEP

REGION: ALL

1) Application Number: APP0103231	2) Gazette Number: LGKZNG23-2018-SEP
3) Applicant: SD RADEBE ID NO. 7605115568080 Association: LINDELANI TAXI ASSOCIATION	4) Applicant Address: 149 JACKCASTLE AVENUE NEWLANDS WEST 4037
5) Existing Licence Holder: NOT APPLICABLE ID NO. NOT APPLICABLE	6) Existing Licence Holder Address: NOT APPLICABLE
7) Type of application: NEW OPERATING LICENCE	8) Operating Licence Number: NOTAVAILABLE
9) Vehicle Type: MINIBUS	10) 1 X 15 (SEATED) + 0 (STANDING)
11) Region: GREATER NORTH	
12.1	ALTERNATIVELY FROM SOLDIERS WAY TAXI RANK, RIGHT INTO FIELD STREET, LEFT INTO LEOPOLD STREET, ALONG LEOPOLD STREET, INTO CANNONGATE ROAD, INTO THE N3, WESTBOUND, ALONG THE N3, INTO THE ON- RAMP TO THE N2, ALONG THE N2, LEFT INTO INANDA ROAD OFF RAMP, LEFT INTO INANDA ROAD (M21), INTO INANDA HIGHWAY AND CONTINUE AS PER ANY OF THE ABOVE ROUTES.
12.2	RETURN. 7.1. DURBAN TO LINDELANI FROM CANONGATE ROAD / WARWICK AVENUE TAXI RANK. RIGHT INTO ETNA LANE, LEFT INTO WARWICK AVENUE, RIGHT INTO ALICE STREET, LEFT INTO ALBERT STREET, INTO UMGENI ROAD, ALONG UMGENI ROAD, INTO NORTH COAST ROAD, LEFT INTO SEA COW LAKE ROAD, INTO INANDA ROAD (M21), INTO INANDA HIGHWAY, LEFT INTO NEWLANDS WEST DRIVE, ALONG NEWLANDS WEST DRIVE, RIGHT INTO CASTLEHILL DRIVE, LEFT INTO NEWLANDS EXPRESS WAY AND PROCEED TO LINDELANI USING EITHER ROUTE 1.1, 1.2, OR 1.3 ABOVE IN REVERSE DIRECTION. 7.2 ALTERNATIVELY. INANDA ROAD (M21), LEFT INTO BRIADALE DRIVE, LEFT INTO HILLDALE DRIVE, RIGHT INTO CASTLEHILL DRIVE, RIGHT INTO NEWLANDS EXPRESS WAY AND PROVED TO LINDELANI USING ANY OF ROUTES 1.1, 1.2 OR 1.3 IN REVERSE.



transport

Department:
Transport
Province of KwaZulu-Natal

GAZETTE

LGKZNG23-2018-SEP

REGION: ALL

12.3 LINDELANI TO DURBAN.

1.1 FROM AN INFORMAL RANK (KWANDLANZI), LINDELANI ON NEW ROAD, ALONG NEW ROAD, LEFT INTO VXAMU AVENUE, OR, (RIGHT INTO DUKUZA STREET, LEFT INTO STREET NO.106604), RIGHT INTO STREET NO.106487, ALONG STREET NO.106487, TURN RIGHT INTO STREET NO.106585, INTO STREET NO.106583, RIGHT INTO INGCEBO DRIVE, LEFT INTO NEWLANDS EXPRESS WAY, RIGHT INTO KHANGELA STREET, ALONG KHANGELA STREET, RIGHT INTO NEWLANDS EXPRESS WAY, LEFT INTO CASTLEHILL DRIVE, LEFT INTO HILLDALE DRIVE, RIGHT INTO BRIARDALE DRIVE, RIGHT INTO INANDA ROAD (M21).

1.2 FROM AN INFORMAL RANK (KWANDLANZI), LINDELANI ON NEW ROAD, ALONG NEW ROAD, LEFT INTO NEWLANDS EXPRESS WAY, TURN RIGHT INTO AN UNNAMED ROAD TO THE QUARRY, ALONG THIS ROAD PASSING THE ROAD TO EMOLWENI CEMETRY, CONTINUE UNTIL THE QUARRY AND RETURN ALONG THE SAME ROUTE TO NEWLANDS EXPRESS WAY, TURN RIGHT INTO NEWLANDS EXPRESS WAY, TURN RIGHT INTO DUKUZA ROAD, TURN RIGHT INTO NEWLANDS EXPRESS WAY, LEFT INTO KHANGELA STREET, ALONG KHANGELA STREET, RIGHT INTO NEWLANDS EXPRESS WAY, LEFT INTO CASTLEHILL DRIVE, LEFT INTO HILLDALE DRIVE, RIGHT INTO BRIARDALE DRIVE, RIGHT INTO INANDA ROAD (M21).

1.3 FROM AN INFORMAL TAXI RANK ON DUKUZA STREET LINDELANI NEAR NEWLANDS EXPRESS WAY (DIRT ROAD), ALONG DUKUZA STREET, INTO VXAMU AVENUE, RIGHT INTO STREET NO.106487. ALONG STREET NO.106487, TURN RIGHT INTO STREET NO.106585, INTO STREET NO.106583, RIGHT INTO INGCEBO DRIVE, LEFT INTO NEWLANDS EXPRESS WAY, RIGHT INTO KHANGELA STREET, ALONG KHANGELA STREET, RIGHT INTO NEWLANDS EXPRESS WAY, LEFT INTO CASTLEHILL DRIVE, LEFT INTO HILLDALE DRIVE, RIGHT INTO BRIARDALE DRIVE, RIGHT INTO INANDA ROAD (M21).

N.B. ALL THE ROUTES BELOW ORIGINATE FROM THE ABOVE STARTING POINTS.

ALTERNATE ROUTE: 1.4 FORWARD ROUTE INANDA ROAD (M21), INTO INANDA HIGHWAY, BACK INTO INANDA ROAD (M21), INTO SEA COW LAKE ROAD, RIGHT INTO NORTH COAST ROAD, INTO UMGENI ROAD (R102), INTO SOLDIERS WAY, RIGHT INTO PINE STREET INTO FIELD STREET AND PROCEED TO SOLDIERS WAY TAXI RANK, OR FIELD STREET, LEFT INTO LEOPOLD STREET, RIGHT INTO WARWICK AVENUE, LEFT INTO ETNA LANE PROCEEDING TO WARWICK AVENUE/CANONGATE ROAD TAXI RANK.

1.5 FROM INANDA ROAD (M21), INTO INANDA HIGHWAY, BACK INTO INANDA ROAD (M21), RIGHT INTO AN ON-RAMP TO THE N2, LEFT INTO NEW UMGENI ROAD (M19), ALONG M19, RIGHT INTO ALPINE ROAD (M10), INTO BRICKFIELD ROAD, RIGHT INTO RANGLES ROAD, LEFT INTO AN ON-RAMP.



transport

Department:
Transport
Province of KwaZulu-Natal

GAZETTE

LGKZNG23-2018-SEP

REGION: ALL

12.4	<p>FROM AN INFORMAL RANK (KWANDLANZI) ON NEW ROAD, ALONG NEW ROAD, LEFT INTO VXAMU AVENUE, OR, (RIGHT INTO DUKUZA STREET, LEFT INTO STREET NO.106604), RIGHT INTO STREET NO.106487, ALONG STREET NO.106487, TURN RIGHT INTO STREET NO.106585, INTO STREET NO.106583, RIGHT INTO INGCEBO DRIVE, LEFT INTO NEWLANDS EXPRESS WAY, RIGHT INTO KHANGELA STREET, ALONG KHANGELA STREET, RIGHT INTO NEWLANDS EXPRESS WAY, LEFT INTO CASTLEHILL DRIVE, LEFT INTO HILLDALE DRIVE, RIGHT INTO BRIARDALE DRIVE, RIGHT INTO INANDA ROAD (M21).FROM AN INFORMAL RANK (KWANDLANZI) LINDELANI ON NEW ROAD, ALONG NEW ROAD, LEFT INTO NEWLANDS EXPRESS WAY, TURN RIGHT INTO AN UNNAMED ROAD TO THE QUARRY, ALONG THIS ROAD PASSING THE ROAD TO EMOLWENI CEMETERY, CONTINUE UNTIL THE QUARRY AND RETURN ALONG THE SAME ROUTE TO NEWLANDS EXPRESS WAY, TURN RIGHT INTO NEWLANDS EXPRESS WAY, TURN RIGHT INTO DUKUZA ROAD, TURN RIGHT INTO NEWLANDS EXPRESS WAY, LEFT INTO KHANGELA STREET, ALONG KHANGELA STREET, RIGHT INTO NEWLANDS EXPRESS WAY, LEFT INTO CASTLEHILL DRIVE, LEFT INTO HILLDALE DRIVE, RIGHT INTO BRIARDALE DRIVE, RIGHT INTO INANDA ROAD (M21).1.3 FORWARD ROUTE FROM INFORMAL TAXI RANK ON DUKUZA STREET LINDELANI NEAR NEWLANDS EXPRESS WAY (DIRT ROAD), ALONG DUKUZA STREET, INTO VXAMU AVENUE, RIGHT INTO STREET NO 106487, ALONG STREET NO 106487, TURN RIGHT INTO STREET NO 106585, INTO STREET NO 106583, RIGHT INTO INGCEBO DRIVE, LEFT INTO NEWLANDS EXPRESS WAY, RIGHT INTO KHANGELA STREET, ALONG KHANGELA STREET, RIGHT INTO NEWLANDS EXPRESS WAY, LEFT INTO CASTLEHILL DRIVE, LEFT INTO HILLDALE DRIVE, RIGHT INTO BRIARDALE DRIVE, RIGHT INTO INANDA ROAD (21).</p> <p>NB ALL THE ROUTES BELOW ORIGINATE FROM THE ABOVE STARTING POINTS.</p> <p>ALTERNATE ROUTE:</p> <p>FORWARD ROUTE</p> <p>INANDA ROAD (M21), INTO INANDA HIGHWAY, BACK INTO INANDA ROAD (M21), INTO SEA COWA LAKE ROAD, RIGHT INTO NORTH COAST ROAD, INTO UMGENI ROAD (R102), INTO SOLDIERS WAY TAXI RANK, OR FIELD STREET, LEFT INTO LEOPOLD STREET, RIGHT INTO WARWICK AVENUE, LEFT INTO ETNA LANE PROCEEDING TO WARWICK AVENUE/CANONGATE ROAD TAXI RANK.</p> <p>FORWARD ROUTE</p> <p>INANDA ROAD (M21), INTO INANDA HIGHWAY, BACK INTO INANDA ROAD (M21), RIGHT INTO AN ON RAMP TO THE N2, LEFT INTO NEW UMGENI ROAD (M19), ALONG M19, RIGHT INTO ALPINE ROAD (M10), INTO BRICKFIELD ROAD, RIGHT INTO RANDELS ROAD, LEFT INTO AN ON RAMP TO THE N3, EASTBOUND, ALONG THE N3, INTO COMMERCIAL RAO, LEFT INTO FIELD STREET, AND PROCEED TO SOLDIERS WAY TAXI RANK, OR ALONG FIELD STREET, LEFT INTO LEOPOLD.</p>
12.5	<p>N.B. ALL THE ROUTES BELOW (ROUTES 1-7) ORIGINATE FROM THE ABOVE ROUTES. A, B OR C.</p> <p>FORWARD ROUTE 1A</p> <p>INANDA ROAD (M21), INTO INANDA HIGHWAY, BACK INTO INANDA ROAD (M21) INTO SEA COW LAKE ROAD, RIGHT INTO NORTH COAST ROAD, INTO UMGENI ROAD, INTO SOLDIERS WAY, RIGHT INTO FIELD STREET AND PROCEED TO SOLDIERS WAY TAXI RANK, OR ALONG FIELD STREET, LEFT INTO LEOPOLD STREET, RIGHT INTO WARWICK AVENUE, LEFT INTO ETNA LANE PROCEEDING TO WARWICK AVENUE/CANONGATE ROAD TAXI RANK.</p>
12.6	<p>LINDELANI TO POINT</p> <p>FROM INANDA ROAD (M21), INTO INANDA HIGHWAY, BACK INTO INANDA ROAD (M21), INTO SEA COW LAKE ROAD, RIGHT INTO NORTH COAST ROAD, INTO UMGENI ROAD, LEFT INTO ARGYLE ROAD, RIGHT INTO BRICKHILL ROAD, INTO POINT ROAD, RIGHT INTO BAY TERRACE, RIGHT INTO STANGER STREET, LEFT INTO ORDINANCE ROAD, LEFT INTO SOLDIERS WAY, RIGHT INTO QUEEN STREET, RIGHT INTO FIELD STREET, AND PROCEED TO SOLDIERS WAY TAXI RANK, OR, LEFT INTO LEOPOLD STREET, RIGHT INTO WARWICK AVENUE, LEFT INTO ETNA LANE AND PROCEED TO WARWICK AVENUE/CANONGATE TAXI RANK.</p>
12.7	<p>LINDELANI TO POINT</p> <p>INANDA ROAD (M21), INTO INANDA HIGHWAY, BACK INTO INANDA ROAD (M21), INTO SEA COW LAKE ROAD, RIGHT INTO NORTH COAST ROAD, INTO UMGENI ROAD(R102), LEFT INTO ARGYLE ROAD, RIGHT INTO BRICKHILL ROAD, INTO POINT, INTO POINT ROAD, RIGHT INTO BAY TERRACE, RIGHT INTO STANGER STREET, LEFT INTO ORDINANCE ROAD, LEFT INTO SOLDIERS WAY, RIGHT INTO QUEEN STREET, RIGHT INTO FIELD STREET, AND PROCEED TO SOLDIERS WAY TAXI RANK, OR LEFT INTO LEOPOLD STREET, RIGHT INTO WARWICK AVENUE, LEFT INTO ETNA LANE AND PROCEED TO WARWICK AVENUE/CANONGATE ROAD TAXI RANK.</p>



transport

Department:
Transport
Province of KwaZulu-Natal

GAZETTE

LGKZNG23-2018-SEP

REGION: ALL

12.8	<p>LINDELANI TO KWAMASHU STATION – TOWN CENTRE.</p> <p>FROM LINDELANI TAXI RANK ALONG THE ROUTES DETAILED ABOVE WITHIN LINDELANI AREA, INTO NEWLANDS EXPRESS WAY, LEFT INTO MPANGELE ROAD, LEFT INTO MALANDELA ROAD AND PROCEED ALONG MALANDELA ROAD TO KWAMASHU MAIN / MALANDELA ROAD TAXI RANK AT THE TOWN CENTRE DIRECT AND RETURN ALONG THE SAME ROUTE IN REVERSE.</p>
12.9	<p>DURBAN METRO TO LINDELANI</p> <p>FROM SOLDIERS WAY TAXI RANK, RIGHT INTO FIELD STREET, INTO ALBERT STREET, INTO UMGENI ROAD (R102), INTO NORTH COAST ROAD, LEFT INTO SEA COW LAKE ROAD, INTO INANDA ROAD (21), ALONG INANDA ROAD, INTO INANDA HIGHWAY AND CONTINUE AS PER THE RETURN ROUTES IN 7.1 OR 7.3 ABOVE.</p>
12.10	<p>LINDELANI TO PINETOWN.</p> <p>FROM INANDA ROAD (M21), INTO INANDA HIGHWAY, BACK INTO INANDA ROAD (M21), RIGHT INTO THE ON-RAMP TO THE N2, RIGHT INTO UMGENI ROAD (M19), ALONG M19,, TURN RIGHT INTO BLAIR ATHOLL ROAD (M32), INTO SHEPSTONE ROAD (M32), OR LEFT INTO CHELSEA AVENUE. LEFT INTO ESCOM ROAD, RIGHT INTO ST. JOHN'S AVENUE, RIGHT INTO OLD MAIN ROAD, LEFT INTO CROMPTON ROAD, RIGHT INTO HILL STREET AND PROCEED TO THE END POINT DIRECT AND RETURN.</p> <p>2.2 ALONG THE ABOVE ROUTES, INTO OLD MAIN ROAD, INTO RICHMOND ROAD, RIGHT INTO ALEXANDER ROAD, LEFT INTO ALBERT STREET, RIGHT INTO MALCOLM ROAD, RIGHT INTO CIRCUIT ROAD, INTO KYALAMI ROAD, RIGHT INTO HILLCLIMB ROAD, LEFT INTO TRAFFORD ROAD, RIGHT INTO ALEXANDER ROAD, TO THE END POINT ON ALEXANDER ROAD DIRECT AND RETURN.</p>
12.11	<p>LINDELANI TO KWAMASHU STATION -TOWN CENTRE.</p> <p>ALONG THE ROUTES DETAILED ABOVE WITHIN LINDELANI AREA (A, B OR C), INTO NEWLANDS EXPRESS WAY, LEFT INTO MPANGELE ROAD, LEFT INTO MALANDELA ROAD AND PROCEED ALONG MALANDELA ROAD TO KWAMASHU MAIN / MALANDELA ROAD TAXI RANK AT THE TOWN CENTRE DIRECT AND RETURN ALONG THE SAME ROUTE IN REVERSE.</p>
12.12	<p>FORWARD</p> <p>INTO DUKUZA STREET, INTO VXAMU DRIVE, RIGHT INTO IHOLBHE DRIVE, RIGHT INTO ITHENDELE DRIVE, LEFT INTO NTUZUMA ACCESS ROAD, INTO INDUSTRIAL PARK ROAD, LEFT INTO PHOENIX HIGHWAY, RIGHT INTO PARTHENON STREET, LEFT AND PROCEED TO PHOENIX TAXI RANK DIRECT AND RETURN ALONG THE SAME ROUTE IN REVERSE.</p>
12.13	<p>FORWARD ROUTE 3 INTO DUKUZA STREET, INTO VXAMU DRIVE, RIGHT INTO IHOLBHE DRIVE, RIGHT INTO ITHENDELE DRIVE, LEFT INTO NTUZUMA ACCESS ROAD, INTO INDUSTRIAL PARK ROAD, LEFT ONTO PHOENIX HIGHWAY, RIGHT INTO PARTHENON STREET, LEFT AND PROCEED TO PHOENIX TAXI RANK DIRECT AND RETURN ALONG THE SAME ROUTE IN REVERSE.</p>
12.14	<p>LINDELANI TO UMHLANGA</p> <p>ALONG THE ROUTES DESCRIBED IN (A, B OR C) ABOVE, INTO NEWLANDE EXPRESS WAY, LEFT INTO MPANGELE ROAD, ALONG MPANGELE ROAD, LEFT INTO MALANDELA ROAD, ALONG MALANDELA ROAD, RIGHT INTO THE ON-RAMP TO KWAMASHU HIGHWAY (M25), ALONG M25 INTO R102, LEFT INTO RINALDO ROAD, LEFT INTO UMHLANGA ROCKS DRIVE (M12), INTO LIGHTHOUSE ROAD TO AN APPROVED TAXI RANK ON TANAGER WAY.</p> <p>ALTERNATIVE ROUTE.</p> <p>FROM KWAMASHU HIGHWAY (M25), LEFT INTO THE ON-RAMP TO THE NATIONAL ROUTE (N2), ALONG THE N2, LEFT INTO THE OFF-RAMP TO M41, RIGHT INTO M41, ALONG M41, LEFT INTO UMHLANGA ROCKS DRIVE OFF-RAMP, TURN LEFT INTO UMHLANGA ROCKS DRIVE, ALONG UMHLANGA ROCKS DRIVE, TURN RIGHT INTO LIGHTHOUSE ROAD, LEFT INTO TANAGER WAY AND PROCEED TO THE END POINT ON TANAGER WAY DIRECT AND RETURN ALONG THE SAME ROUTE IN REVERSE.</p>



transport

Department:
Transport
Province of KwaZulu-Natal

GAZETTE

LGKZNG23-2018-SEP

REGION: ALL

12.15	<p>FROM LINDELANI TAXI RANK, ALONG THE ROUTES DESCRIBED IN ABOVE, INTO NEWLANDS EXPRESS WAY, LEFT INTO MPANGELE ROAD, ALONG MPANGELE ROAD, LEFT INTO MALANDELA ROAD, ALONG MALANDELA ROAD, RIGHT INTO THE ON-RAMP TO KWAMASHU HIGHWAY (M25), ALONG M25 INTO R102, LEFT INTO RINALDO ROAD, LEFT INTO UMHLANGA ROCKS DRIVE, ALONG UMHLANGA ROCKS DRIVE (M12), INTO LIGHTHOUSE ROAD, LEFT INTO TANAGER WAY AND PROCEED TO AN APPROVED TAXI RANK ON TANAGER WAY DIRECT AND RETURN ALONG THE SAME ROUTE IN REVERSE</p> <p>ALTERNATE</p> <p>KWAMASHU HIGHWAY (M25), LEFT INTO THE ON-RAMP TO THE NATIONAL ROUTE (N2), ALONG THE N2, LEFT INTO THE OFF-RAMP TO M41, RIGHT INTO M41, ALONG M41, LEFT INTO UMHLANGA ROCKS DRIVE OFF-RAMP, TURN LEFT INTO UMHLANGA ROCKS DRIVE, ALONG UMHLANGA ROCKS DRIVE, TURN RIGHT INTO LIGHTHOUSE ROAD, LEFT INTO TANAGER WAY AND PROCEED TO THE APPROVED TAXI RANK ON TANAGER WAY DIRECT AND RETURN ALONG THE SAME ROUTE IN REVERSE.</p>
12.16	<p>LINDELANI TO ISIPINGO</p> <p>FROM LINDELANI TAXI RANK, ALONG THE ROUTES WITHIN LINDELANI AS PER 3,4 AND 5 DESCRIBED ABOVE, INTO INANDA ROAD (M21), INTO INANDA HIGHWAY, INTO INANDA ROAD, TURN RIGHT INTO THE N2 ON-RAMP, INTO THE N2, ALONG THE N2, TURN LEFT INTO PROSPECTON/ISIPINGO OFF-RAMP, TURN RIGHT INTO PROSPECTON ROAD (R102), ALONG PROSPECTON ROAD, TURN LEFT INTO OLD SOUTH COAST ROAD AND PROCEED TO THE APPROVED TAXI RANK IN ISIPINGO CENTRAL BUSINESS DISTRICT DIRECT AND RETURN ALONG THE SAME ROUTE IN REVERSE.</p>
12.17	<p>FROM TRENANCE PARK TAXI RANK TO POINT WITHIN THE PROVINCE OF KZN ONLY. NO PICKING UP OR SETTING DOWN OF PASSENGERS EN ROUTE.</p>
12.18	<p>RETURN.</p> <p>FROM SOLDIERS WAY TAXI RANK, RIGHT INTO FIELD STREET, INTO ALBERT STREET, INTO UMGENI ROAD (R102), INTO NORTH COAST ROAD, LEFT INTO SEA COW LAKE ROAD, INTO INANDA ROAD (M21), ALONG INANDA ROAD, INTO INANDA HIGHWAY AND CONTINUE AS PER THE RETURN ROUTES IN 1A OR 1C ABOVE.</p> <p>ALTERNATIVELY.</p> <p>FROM SOLDIERS WAY TAXI RANK, RIGHT INTO FIELD STREET, LEFT INTO LEOPOLD STREET, ALONG LEOPOLD STREET, INTO CANONGATE ROAD, INTO THE N3, WESTBOUND, ALONG THE N3, INTO THE ON-RAMP TO THE N2, ALONG THE N2, LEFT INTO INANDA ROAD OFF-RAMP, LEFT INTO INANDA ROAD (M21), INTO INANDA HIGHWAY AND CONTINUE AS PER ANY OF THE ABOVE ROUTES.</p>
12.19	<p>RETURN.</p> <p>7.3 FROM CANONGATE ROAD / WARWICK AVENUE TAXI RANK.</p> <p>RIGHT INTO ETNA LANE, LEFT INTO WARWICK AVENUE, RIGHT INTO ALICE STREET, RIGHT INTO ALICE STREET, RIGHT INTO MARKET ROAD, RIGHT INTO LEOPOLD STREET, INTO CANONGATE ROAD, INTO THE WESTERN FREEWAY (N3), INTO THE ON- RAMP TO THE N2, ALONG THE N2, LEFT INTO THE OFF-RAMP TO INANDA ROAD, LEFT INTO INANDA ROAD (M21, INTO INANDA HIGHWAY, AND PROCEED AS PER THE RETURN ROUTE 7.1 AND ALTERNATIVE ROUTE 7.2 ABOVE.</p>



transport

Department:
Transport
Province of KwaZulu-Natal

GAZETTE

LGKZNG23-2018-SEP

REGION: ALL

1) Application Number: APP0103234	2) Gazette Number: LGKZNG23-2018-SEP
3) Applicant: MB NDWALANE ID NO. 7602215260080 Association: ZAMOKUHLE TAXI ASSOCIATION (PORT SHEPS)	4) Applicant Address: PO BOX 2163 PORT SHEPSTONE 4240
5) Existing Licence Holder: BM NDWALANE ID NO. 4907165229081	6) Existing Licence Holder Address: P O BOX 43 IZOTSHA KWA-ZULU NATAL 4242
7) Type of application: NORMAL TRANSFER	8) Operating Licence Number: LGKZN1003000434
9) Vehicle Type: MINIBUS	10) 1 X 15 (SEATED) + 0 (STANDING)
11) Region: UGU-OGWINI	
12.1	PORT SHEPSTONE ALONG RYDER STREET JOINING R102 TO HIBBERDENE LOAD HIBBERDENE, FAFA, UMKOMAAS, AMANZIMTOTI JOINING JOURNEY ROAD TO OFF LOAD ISIPHINGO, REUNION, WEMA TO BROOK STREET 61, AND RETURN TO PORT SHEPSTONE OFFLOAD, UMTHWALUME, HIBBERDENE TO PORT SHEPSTONE TAXI RANK RYDER STREET.
12.2	2. PORT SHEPSTONE TO UMZINTO PORT SHEPSTONE TAXI RANK ALONG RYDER STREET JOINING R102 TO HIBBERDEN JOINING SEZELA ROAD TO UMZINTO TAXI RANK RETURN TO PORT SHEPSTONE TAXI RANK OFF LOAD FAFA, HIBBERDENE DIRECT TO PORT SHEPSTONE TAXI RANK.
12.3	PORT SHEPSTONE TO MTATA PORT SHEPSTONE TAXI RANK TO MANDELA DRIVE ALONG N2 IZINGOLWENI- HARDING- KOKSTAD OFF LOAD MT AYLIFF, QUMBU, TSOLO, MT FREE TO UMTATA TO MADERIA STREET, AND RETURN TO PORT SHEPSTONE. OFF LOAD PADDOCK, MURCHISON, BOBOYI, MARBURG BATES DIRECT TO PORT SHEPSTONE TAXI RANK.



transport

Department:
Transport
Province of KwaZulu-Natal

GAZETTE

LGKZNG23-2018-SEP

REGION: ALL

1) Application Number: APP0103242	2) Gazette Number: LGKZNG23-2018-SEP
3) Applicant: SU MAZIBUKO ID NO. 7108150563082 Association: BERGVILLE TAXI ASSOCIATION	4) Applicant Address: P.O BOX 397 BERGVILLE 3350
5) Existing Licence Holder: MV MAZIBUKO ID NO. 5401225386080	6) Existing Licence Holder Address: P.O BOX 397 BERGVILLE 3350
7) Type of application: DECEASED TRANSFER	8) Operating Licence Number: LGKZN0303000980
9) Vehicle Type: MINIBUS	10) 1 X 15 (SEATED) + 0 (STANDING)
11) Region: UTHUKELA	
12.1	BETHANY TO BERGVILLE FROM BETHANY TAXI RANK, STRAIGHT WITH P341, TURN TO A1468, TURN BACK TO P341, TURN TO A1335, TURN INTO D443, RETURN TO P341, TURN TO P30, TURN LEFT TO P340, RIGHT TO KINGSWAY, RIGHT TO TATHAM ROAD, LEFT TO WEST STREET, LEFT TO BERGVILLE TAXI RANK AND RETURN ON THE SAME ROUTE.



transport

Department:
Transport
Province of KwaZulu-Natal

GAZETTE

LGKZNG23-2018-SEP

REGION: ALL

1) Application Number: APP0103251	2) Gazette Number: LGKZNG23-2018-SEP
3) Applicant: RM KHANYILE ID NO. 6504045409088 Association: UNITED TAXI ASSOCIATION	4) Applicant Address: P O BOX 151 NEW HANOVER KWA-ZULU NATAL 3225
5) Existing Licence Holder: NOT APPLICABLE ID NO. NOT APPLICABLE	6) Existing Licence Holder Address: NOT APPLICABLE
7) Type of application: NEW OPERATING LICENCE	8) Operating Licence Number: LKNKZN0122611
9) Vehicle Type: MINIBUS	10) 1 X 22 (SEATED) + 0 (STANDING)
11) Region: UMGUNGUNDLOVU	
12.1	<p>1. CLAN SYNDICATE - PIETERMARITZBURG</p> <p>INBOUND</p> <p>From (Origin): Clan Syndicate (KPX0049)</p> <p>To (Destination): Queen Street Taxi Terminal (KPX0030)</p> <p>ROUTE:</p> <p>Unnamed Road,P56,P9,Unnamed Road,D239,P9,MR6,Bhambahta(Greytown),D73 Church,Old Market,Langalibalele,(Longmarket),Msukwana (East),Calcuta.</p> <p>OUTBOUND</p> <p>From (Origin):Queen Street Taxi Terminal (KP0030)</p> <p>To (Destination): Clan Syndicate - P526(KPX0049)</p> <p>ROUTE:</p> <p>Chutney,Church,Bhambatha(Greytown),D73MR6,P9,D239,Unnamed Road,P9,P526,Unnamed Road.</p>
12.2	<p>2.CRAMMOND / CLARIDGE</p> <p>INBOUND:</p> <p>From (Origin):Crammond - P9 /P526 (KP0083)</p> <p>To (Destination):Queen Street Taxi Terminal (KPX0030)</p> <p>ROUTE</p> <p>P9,Ottos Bluff,Bhambatha,(Greytown)Church,Old Market,Langalibalele,(Longmarket) Msukwana(East),Cacutta</p> <p>OUTBOUND</p> <p>From (Or9gin): Queen Street Taxi Terminal (KPX0030)</p> <p>To(Destination):Crammond - P9 /P526 (KPX0083)</p> <p>ROUTE:</p> <p>Chtney,Church,Bhambatha (Greutown),P9</p>
12.3	<p>3.CRAMMOND / CLARIDGE</p> <p>INBOUND</p> <p>From (Origin):Mpolweni - Matshalini (KP0091)</p> <p>To (Destination): Queen Street Taxi terminal (KPX0030)</p> <p>ROUTE:</p> <p>A2477,2476,2475,d708,d73,MR6,bHAMBATHA (Greytown),Church,Old Market,(Langalibalele), (Longmarket,Msukwana (East),Calcutta.</p> <p>OUTBOUND:</p> <p>From (Origin): Queen Street Taxi Terminal (KPX0091)</p> <p>To(Destination) Mpolweni - Mathalinin (KPX0091)</p> <p>ROUTE:</p> <p>Chutney,Church,Bhambatha (Greytown),MR6,D73,D708,4275,4276,2477</p>

**transport**

Department:
Transport
Province of KwaZulu-Natal

GAZETTE

LGKZNG23-2018-SEP

REGION: ALL

12.4**CONDITIONS/RESTRICTIONS**

1. Passengers may be picked up and/or set down only at designated Taxi Rank or Taxi Stop, which shall exclude Bus Stops.
2. Entry or ranking on private property is not permitted without permission of the Landlord, a copy of which must be supplied to the Board before issue operating license.
3. Without having entered into an agreement with other operators on a common route, as contemplated by section 88 (2) (B) of Act 22 of 2000, the picking up or setting down of passengers on such route is not permitted. A copy of such agreement must be supplied to the Board.
4. At ranks, whether on -street or off-street, only the taxis that can be accommodated in the demarcated area may occupy the rank, excess vehicles must hold elsewhere at designated holding areas.
5. Rank permits or letters of authority must be produced in respect of all ranks in municipal arrears, in particular major towns and cities.
6. The allocation of any route or portion of a route is subject to the condition that it has been approved and allocated in good faith and that such route will be invalid should it transpire that the route or portion thereof will, or has caused conflict due to it having been approved based on incorrect or false information supplied to the Board or as a result of an error. In such instance the operating license must be returned to the Board for correction.
7. The vehicle must be covered by motor vehicle insurance as well as personal liability insurance.



transport

Department:
Transport
Province of KwaZulu-Natal

GAZETTE

LGKZNG23-2018-SEP

REGION: ALL

1) Application Number: APP0103260	2) Gazette Number: LGKZNG23-2018-SEP
3) Applicant: MZ SHANGE ID NO. 6607125405080 Association: MIDLLOVO TAXI ASSOCIATION	4) Applicant Address: BOX 46 MID-ILLOVU DURBAN KWA-ZULU NATAL 3750
5) Existing Licence Holder: NOT APPLICABLE ID NO. NOT APPLICABLE	6) Existing Licence Holder Address: NOT APPLICABLE
7) Type of application: NEW OPERATING LICENCE	8) Operating Licence Number: LKNKZN0120542
9) Vehicle Type: MINIBUS	10) 1 X 15 (SEATED) + 0 (STANDING)
11) Region: NINGIZMU 1	
12.1	<p>APPROVED ROUTES MID ILLOVO TAXI ASSOCIATION</p> <p>1. NHLAZUKA TO ISIPINGO :</p> <p>The starting point at Kwamakhonto Supermarket on the Road D1035 continue and pass the road L1116 on the left hand side pass Mbuthisweni Clinic on the right hand side continue and pas M.P.C.C road D1036 turn left with this road pass Ngubane Store return back to D1035 continue until you reach D2169 turn right with this road on your right hand side straight to L818 turn right and turn on the ring back to D1035 and continue, pass St Burnad Mission on the hand side until you reach the road D1034 on the left turn on this road straight to Nkumane High School and return back to D1035 straight to T – junction turn on the left road going to Richmond turn right take the road D733 straight to T- junction again. Go straight until you meet D2169 and turn back to the T- junction to another T – junction on the left there is road going to Rosebank and Richmond take right straight to Mid – Illovo pass Esmont Road on the right hand side pass the Caltex Garage on the right on your left there is Mid – Illovo Police Station opposite there is a Spar Supermarket pass the river (Msunduzi River) going straight there is a road on your left Eston Road pass D148 which is going straight with Eston Road until you reach Richmond Road which is R624 (R56) take right which is R624 you will find Tanburg Road which is R603 and D175 which is on your left and pass Guntree Store which is on your right if you are going with Kingsburg Road and pass Ezimwini at your right hand side go down with Tangsburg Road you will find D545 which is going to Emakholweni and turn right at the ring and join Kingsburg Road and continue and take D2174 and pass Epitila H.P. School and pass D2174 which is at your right and pass L633 at your right and enter we take new loads at Umbumbulu Court and we pass Umbumbulu Police Station pass Sibusiswe High School and pass P740 at your right and pass D983 which turns at your right and pass D994 which is at your right. We leave Kingsburgh R603 and take left M35 which is going to Isipingo and return to Umbumbulu R603 and pass Efolweni Police Station which is at your left and pass Folweni Location and pass Ensimbini Location which is at your right and cross the River Izimkokodo and pass Malukazi and pass Shell Garage which is at your left and enter left M35 Old Main Road and pass BP Garage and Railway Station in Jadwart Street and enter left in Alexandra Avenue enter left where you will find and Approved Taxi Rank and return.</p>



transport

Department:
Transport
Province of KwaZulu-Natal

GAZETTE

LGKZNG23-2018-SEP

REGION: ALL

12.2 2. KWAMKHONTO TO ISIPINGO:

Starting point at Kwamkhonto Supermarket and turn right to Umkhomazi Road which is L674 and turn right to L675 which is going to Ematsholwane High School turn back to the road L674 continue and pass Yise High School in that road continue until you reach Ematsholwane and pass Kwampofana High Primary until you reach D1066 turn with it on the ring back and join the road D1143 turn left and reach the Road D158 pass it and cross Ullovu River going straight and continue you will find Jabula Supermarket on your left turn left before you reach the T- junction take Eston Road and pass Mid Illovo where we meet. Pass Estmont Road on the right hand side pass Caltex Garage on the right on your left there is Mid Illovo Police Station opposite Police Station there is a Spar Supermarket pass the river (Msunduzi River) going straight there is road on your left Eston Road pass D148 which is going straight with Eston Road until you reach Richmond Road which is R624 (R56) take right which is R624 you will find Tangburgh Road which is R603 and pass D175 which is on your left and pass Guntree Store which is on your right if you are going with Kingsburg Road and pass Ezimwini at your right side go down with Tansburg Road you will find D545 which is going to Emakholweni and turn at the ring and join Kingsburg Road and continue and take D2174 and pass Eptila H.P.School and pass D2174 which is at your right and pass L633 at your right and enter we take new loads at Umbumbulu Court and we pass Umbumbulu Police Station pass Sibusisiwe High School and pass P740 at your right and pass D983 which turns at your right and pass D994 which is at your right. We leave Kingsburg R603 and take left M35 which I going to Isipingo and pass Efolweni Police Station which is at your left and pass Folweni Location and pass Ensimbini Location which is at your right and cross the river Izimbokodo and pass Malukazi and pass Shell Garage which is at your left and enter left M35 Old Main Road M35 and pass BP Garage and Railway Station in Jadwart Street and enter left in Alexandra Avenue enter with left where you will find an approved taxi rank and return.

12.3 3. MPEKULA TO ISIPINGO:

From Mpekula turn on the right hand side to Mangwaneni and we turn back join the road D1143 which is going to Ngilanyoni and return and pass Umbo Clinic on your left hand side and Ngilanyoni H.P School and continue you will find Emangwaneni and Empekula and return with D1143 until you reach D1065 enter with D1065 it comes to Emahlavini and turn at the KwamaKhonela Store and return and join D1143 cross Illovu and turn at L64 on your right which is going to Isigodi where you reach an approved taxi rank and return back again and join D1143 until we reach the road D158 on the left hand side and turn with it which leads to KwaPhuthaza and cross Illovu River again until you reach L674 at KwaMkonto Supermarket return back to D1143 join it up to KwaJabula Supermarket and take left straight to Mid – Illovo pass Esmtont Road on the right hand side pass Caltex Garage on the right on your left there is Mid – Illovo Police Station opposite Police Station there is Spar Supermarket pass the River (Msunduzi River) going straight with Eston Road pass D148 which is going straight with Eston Road until you reach Richmond Road which is R624 (R56) take right which is R624 you will find Tangburgh which is R603 and pass D175 which is on your left and pass Guntree Store which is on your right if you are going with Kingsburg Road and pass Ezimwini at your right hand side go down with Tansburg you will find D545 which is going to Emakholweni and turn at the ring and join Kingsburg Road and continue and take D2174 and pass Eptila H.P School and pass D2174 which is at your right and pass L633 at your right and enter we take new loads at Umbumbulu Court and we pass Umbumbulu Police Station pass Sibusisiwe High School and pass P740 at your right and pass D983 which turns at your right and pass D994 which is at your right b. We leave Kingsburg R603 and take M35 which is going to Isipingo and return to Umbumbulu R603 and pass Efolweni Police Station which is at your left and pass Folweni Location and pass Ensimbini Location which is at your right and cross the River Izimbokodo and pass Malukazi and pass Shell Garage which is at your left and enter left M35/ Old Main Road and pass BP Garage and Railway Station in Jadwart Street and Enter in Alexandra Avenue enter with left where you will find an approved taxi and return.



transport

Department:
Transport
Province of KwaZulu-Natal

GAZETTE

LGKZNG23-2018-SEP

REGION: ALL

12.4	<p>4. KWADWENGU TO ISIPINGO:</p> <p>Starting point at Kwadwengu pass Dwengu High School on your right hand side continue and pass Mid – Illovo Primary on your left continue to Myaluza Store on your right you will find a T –junction from Ismont then turn left to KwaJabula Store to another T- junction there is Rosebank and Richmond and Eston then turn right to Eston Road pass Caltex Garage on your right you will find Mid – Illovo Police Station opposite opposite Police Station there is a Spar Supermarket pass the river (Msunduzi River) going straight there is a road on your left Eston Road pass D148 which is going straight with Eston Road until you reach Richmond Road which is R624 (R56) take right which is R624 you will find Tangsburg Road which is R603 and pass D175 which is on your left and pass Guntree Store which is on your right if you are going with Kingsburg Road and pass Ezimwini at your right hand side go down with Tangsburg you will find D545 which is going to Emakholweni and turn at the ring and join Kingsburg Road and continue and take D2174 and pass Epitila H.P School and pass D2174 which is at your right and pass L633 at your right and enter we take new loads at Umbumbulu Court and we pass Umbumbulu Police Station pass Sibusisiwe High School and pass P740 at your right and pass D983 which turns at your right and pass at your right and pass D983 which turns at your right and pass D994 which is at your right. We leave Kingsburg R603 and take M35 which is going to Isipingo and return to Umbumbulu R603 and pass Efolweni Police Station Which is at your left pass Folweni Location and pass Ensimbini Location which is at your right and cross the river Izimbokodo and pass Malikazi and pass Shell Garage which is at your left and enter M35 which leads to Isipingo Rail Old Main Road and pass Kwamakutha Road M35 and pass BP Garage and Railway Station in Jadwart Street and enter in Alexandra Street enter with left where you will find an approved taxi rank and return.</p>
12.5	<p>5. FROM KWAMKHONTO ISIPINGO :</p> <p>From Kwamkhonto Supermarket go down and pass Funundu on the right pass Illovo River or Cross Illovo River continue to join D1143 turn left Jabula Store on the left where you will find an approved Taxi Rank pass Esmont Road on the right hand side pass the Caltex Garage on the right on your left there is Mid – Illovo Police Station opposite the Police Station there is a Spar Supermarket pass the river (Msunduzi River) going straight there is a road on your left Eston Road pass D148 which is going straight with Eston Road until you reach Richmond Road which is R624 (R56) take right which is R624 you will find Tangsburg Road which is R603 and pass D175 which is on your left and pass Guntree Store which is on your right if you are going with Kingsburg Road and pass Ezimwini at your right hand side go down with Tangsburg you will find D545 which is going to Emakholweni and turn at the ring and join Kingsburg Road and continue and take D2174 and pass L633 at your right and enter we take new loads at Umbumbulu Court and we pass Umbumbulu Police Station pass Sibusisiwe High School and pass D994 which is at your right. We leave Kingsburgh R603 and take M35 which is going to Isipingo and return to Umbumbulu R603 and pass Efolweeni Police Station which is at your left and pass Folweni Location and pass Esimbini Location which is at your right and cross the river Izimbokodo and pass Malukazi and pass Shell Garage which is at your left and enter M35 which leads to Isipingo Rail Old Main Road and pass Kwamakutha Road M35 and pass BP Garage and Railway Station in Jadwart Street and enter Alexandra Street enter left where you will find an approved taxi rank and return .</p>
12.6	<p>6. ISMONT TO ISIPINGO:</p> <p>Approved taxi rank from Ismont to Isipingo and return on the road D410 find Ngcongo Store on the right Ondini Primary School on your left Ismont High on the right continue to KwaJabula on the left you to Myaluze Store on your right you will find a T – junction from Ismont then turn left into KwaJabula Store to another T – junction there is Rosebank and Richmond and Eston then turn right to Eston Road pass Caltex Garage on your right you will find Mid – Illovo Police Station opposite Police Station there is a Spar Supermarket pass the river (Msunduzi River) going straight there is a road on your left Eston Road pass D148 which is going straight with Eston Road until you reach Richmond Road which is R624 (R56) take right which is R624 (R56) take right which is R624 you will find Tangsburg Road which is R603 and pass D175 which is on your left and pass Guntree Store which is on you right if you going with Kingsburg Road and pass Ezimwini at your right hand side go down with Tangsburg Road you will find D545 which is going to Emakholweni and turn at the ring and join Kingsburg Road and continue and take D2174 and pass Epitila H.P School and pass D2174 which is at your right and pass L633 at your right and enter we take new loas at Umbumbulu Court and we pass Umbumbulu Police Station pass Sibusisiwe High School and pass P740 at your right and pass D983 which turns at your right and pass D994 which is at your right. We leave Kingsburgh R603 and take M35 which is going to Isipingo and return to Ubumbulu R603 and pass Efolweni Police Station which is at your left and pass Folweni Location and pass Ensimbini Location which is at your right and cross the river Izimbokodo and pass Malukazi and pass Shell Garage which is at your left and enter M35 which leads to Isipingo Rail Old Main Road and pass Kwamakutha Road M35 and pass BP Garage and Railway Station in Jadwart Street and enter in Alexandre Street enter with left where you will find an approved taxi rank and return back.</p>



transport

Department:
Transport
Province of KwaZulu-Natal

GAZETTE

LGKZNG23-2018-SEP

REGION: ALL

1) Application Number: APP0103278	2) Gazette Number: LGKZNG23-2018-SEP
3) Applicant: JS MASIKANE ID NO. 4309180397086 Association: EDENDALE ESIGODINI TAXI ASSOCIATION	4) Applicant Address: P O BOX 466 EDENDALE PIETERMARITZBURG KWA-ZULU NATAL 3217
5) Existing Licence Holder: NOT APPLICABLE ID NO. NOT APPLICABLE	6) Existing Licence Holder Address: NOT APPLICABLE
7) Type of application: NEW OPERATING LICENCE	8) Operating Licence Number: NOTAVAILABLE
9) Vehicle Type: MINIBUS	10) 1 X 15 (SEATED) + 0 (STANDING)
11) Region: UMGUNGUNDLOVU	
12.1	<p>ASHDOWN TERMINUS-DINGANE / DR DUBE (KPE0070) TO FREEDOM SQUARE TERMINAL NO.1 OFF CHURCH (KPC0007).</p> <p>FROM : DR DUBE, B18 MSIMANG, DABULAMANZI, MKHIZE'S HILL, OLD EDENDALE, MR7, MOSES MABHIDA (EDENDALE), LANGALIBALELE (LONGMARKET), RETIEF, PIETERMARITZ, BOSHOF, CHURCH, OLD MARKET.</p> <p>OUTBOUND</p> <p>FROM; FREEDOM SQUARE TERMINAL NO.1-OFF (KPC0007) TO ASHDOWN TERMINUS'S/DR. DUBE (KPE007).</p> <p>FROM: ARCHBELL, JABU NDLOVU (LOOP), MOSES MABHIDA (EDENDALE), MR7, OLD EDENDALE, MKHIZES HILL DABULAMANZI, MSIMANG, B18, DR. DUBE.</p> <p>ALTERNATE ROUTINGS:</p> <p>OUTBOUND</p> <p>:</p> <p>A. ARCHBELL, JABU NDLOVU (LOOP), WEST .PRINCE ALFRED, CAMPSDRIFT, MOSES OLD EDENDALE, MR7 LOD EDENDALE, MKHIZES HILL, DABULAMANZI MSIMANG 818, DR. DUBE.</p> <p>RESTRICTIONS:</p> <p>NONE</p> <p>DISPUTES AGAINST ASHDOWN TAXI ASSOCIATION</p> <p>ALTERNATE ROUTINGS:</p> <p>OUTBOUND:</p> <p>A.1 RETIEF, PIETERMARITZ, WEST STREET BUS/TAXI STATION, WEST, LOOP, MOSES MABHIDA (EDENDALE), MR7, OLD EDENDALE, HERCHENSOHN.</p> <p>A.2 RETIEF, PIETERMARITZ, WEST STREET BUS/ TAXI STATION, WEST, BURGER MOSES MABHIDA EDENDALE, MR7, OLD EDENDALE, HERCHENSOHN.</p> <p>A.3 RETIEF, PIETERMARITZ, WEST STREET BUS/TAXI STATION, WEST, PINCE ALFRED, CAMPSDRIFT, MOSES MABHIDA (EDENDALE) LOOP, MOSES MABHIDA (EDENDALE), MR7 OLD EDENDALE, HERCHENSON.</p> <p>B1: RETIEF, BOOM, PINE, MOSES MABHIDA (EDENDALE), MR7, OLD EDENDALE, HERCHENSON.</p> <p>RESTRICTIONS:</p> <p>NONE</p> <p>SPECIAL CONDITIONS:</p> <p>NONE</p> <p>DISPUTES AGAINST ASHDOWN TAXI ASSOCIATION</p> <p>NONE.</p>



transport

Department:
Transport
Province of KwaZulu-Natal

GAZETTE

LGKZNG23-2018-SEP

REGION: ALL

12.2	FROM ESIGODINI TERMINUS THROUGH GEORGETOWN ROAD 6 TO MUNICIPAL ROAD 7 INTO EDENDALE ROAD RIGHT INTO LONGMARKET STREET LEFT INTO RETIEF STREET TO DESTINATION AT RETEIF STREET TERMINAL. FROM DESTINATION ALONG PIETERMARITZ STREET LEFT INTO WEST STREET RIGHT INTO LOOP STREET LEFT INTO EDENDALE ROAD TO MUNICIPAL ROAD 7 THROUGH GEORGETOWN ROAD 6 TO ESIGODINI TERMINUS.
12.3	1. SMERO TO PIETERMARITZBURG. FROM SMERO TERMINUS AT WATERWORKS THROUGH GEORGETOWN ROADS, 9, 8, 6 TURN RIGHT TO MUNICIPAL ROAD 7 TO EDENDALE ROAD RIGHT AT LONGMARKET STREET LEFT AT RETIEF STREET LEFT AT PIETERMARITZ STREET TO DESTINATION AT ASMAL'S CAR PARK OFF PIETERMARITZ STREET FROM DESTINATION ALONG PIETERMARITZ STREET LEFT INTO WEST STREET RIGHT AT LOOP STREET LEFT INTO EDENDALE ROAD TO MUNICIPAL ROAD 7 GEORGETOWN ROADS 6, 8, & 9 TO SMERO TERMINUS AT WATERWORKS.
12.4	FROM TERMINUS AT ENHLAZATSHE THROUGH GEORGETOWN ROAD 5 TO MUNICIPAL ROAD 7 LEFT INTO EDENDALE ROAD RIGHT AT LONGMARKET STREET LEFT AT RETIEF STREET LEFT AT PIETERMARITZ STREET TO DESTINATION POINT AT SMALLS CAR PARK OFF PIETERMARITZ STREET. FROM DESTINATION ALONG PIETERMARITZ STREET LEFT INTO WEST STREET RIGHT AT LOOP STREET LEFT AT EDENDALE ROAD TO MUNICIPAL ROAD 7 THROUGH GEORGETOWN ROAD 5 TO ENHLAZATSHE TERMINUS.
12.5	EDENDALE ROUTE FROM GEORGETOWN LIBRARY TERMINUS THROUGH GEORGETOWN ROAD 6 TO MUNICIPAL ROAD 7 TO EDENDALE ROAD. RIGHT INTO LONGMARKET STREET LEFT AT RETIEF STREET LEFT AT PIETERMARITZ STREET TO DESTINATION AT SMALLS CAR PARK SITE OFF PIETERMARITZ STREET. FROM DESTINATION ALONG PIETERMARITZ STREET LEFT INTO WEST STREET. RIGHT INTO LOOP STREET LEFT INTO EDENDALE TO MUNICIPAL ROAD 7 THROUGH GEORGETOWN ROAD 6 TO ORIGIN AT GEORGETOWN LIBRARY TERMINUS.
12.6	CHARTER SERVICE FROM EDENDALE TAXI RANK TO POINTS WITHIN THE PROVINCE OF KWAZULU-NATAL ONLY. NO PICKING UP OR SETTING DOWN OF PASSENGERS EN ROUTE.



transport

Department:
Transport
Province of KwaZulu-Natal

GAZETTE

LGKZNG23-2018-SEP

REGION: ALL

1) Application Number: APP0103291	2) Gazette Number: LGKZNG23-2018-SEP
3) Applicant: <input type="checkbox"/> BHUDLENI TRADING CC ID NO. 2009/049691/23 Association: UMLAZI NORTH TAXI OWNERS ASSOCIATION	4) Applicant Address: 2 BARBET STREET YELLOWWOOD PARK 4011
5) Existing Licence Holder: S NGCOBO ID NO. 8009025445084	6) Existing Licence Holder Address: 2 BARBET ROAD YELLOWWOOD DURBAN KWA-ZULU NATAL 4000
7) Type of application: NORMAL TRANSFER	8) Operating Licence Number: LGKZN1203000740
9) Vehicle Type: MINIBUS	10) 1 X 15 (SEATED) + 0 (STANDING)
11) Region: NINGIZMU 2	
12.1	FROM APPROVED TAXI RANK UMLAZI STATION NORTH SIDE ALONG SOKESIMBONE ROAD, TURN LEFT INTO KING DINGANE LEFT INTO SIBUSISO MDAKANE ROAD BECOMING ROAD R1902, PICK AND 'DROP', TURN LEFT INTO PRINCE MCWAYIZENI AND TURN LEFT INTO ISIPINGO OLD MAIN ROAD LEFT TO APPROVED TAXI RANK AT ALEXANDRA ROAD, LEFT INTO CHURCH LANE, TURN RIGHT INTO NWABI ROAD BACK TO ISIPINGO OLD MAIN ROAD AND PROCEED TO UMLAZI TAXI RANK ALONG THE SAME ROUTE IN REVERSE.
12.2	CONDITIONS 1. ALL PASSENGERS WILL BE PICKED UP AND DROPPED OFF IN AREAS DESIGNATED BY THE MUNICIPALITY FOR SUCH PURPOSES. 2. NO PICK UP OF PASSENGERS WILL BE EFFECTED IN AREAS WHICH DO NOT FALL UNDER THE JURISDICTION OF THE ASSOCIATION SAVE PASSENGERS WHO ARE BEING CONVEYED DIRECTLY TO THE STARTING POINT. 3. ENTRY OR RANKING ON PRIVATE PROPERTY IS NOT PERMITTED WITHOUT THE WRITTEN PERMISSION OF THE LANDLORD, A COPY OF WHICH MUST BE SUPPLIED TO THE BOARD. 4. WITHOUT HAVING ENTERED INTO AN AGREEMENT WITH OTHER OPERATORS ON A COMMON ROUTE AS CONTEMPLATED SECTION 88(2)(B) OF ACT 22 OF 2000, THE PICKING UP OR SETTING DOWN OF PASSENGERS ON SUCH ROUTE IS NOT PERMITTED. A COPY OF SUCH AGREEMENT MUST BE SUPPLIED TO THE BOARD. 5. AT RANKS, WHETHER ON STREET OR OFF STREET, ONLY THE TAXIS THAT CAN BE ACCOMMODATED IN THE DEMARCATED AREA MAY OCCUPY THE RANK. EXCESS VEHICLES MUST HOLD ELSEWHERE. 6. NO PICKING UP OR SETTING DOWN OF PASSENGERS PERMITTED ON ROUTE 5 ALONG THE WESTERN FREEWAY (N3) AND THE M13 EITHER WAY.
12.3	FROM APPROVED TAXI RANK UMLAZI STATION NORTH SIDE INTO SOKESIMBONE ROAD LEFT INTO KING DINGANE BORABORA TURN AROUND TO KING DINGANE, LEFT INTO SIBUSISO MDAKANE ROAD R1902 PICK 'N' DROP LEFT INTO MANGOSUTHU HIGHWAY PICK 'N' DROP LEFT INTO PRINCE MSHIYENI MEMORIAL HOSPITAL, BACK TO MANGOSUTHU HIGHWAY, LEFT INTO R102, RIGHT INTO M4, LEFT INTO MOORE ROAD RIGHT INTO WARWICK AVENUE, TURN RIGHT TO WEST STREET DROP PASSENGERS ALONG WEST STREET RIGHT INTO POINT ROAD RIGHT INTO FISHER STREET, RIGHT INTO SHEPSTONE STREET, LEFT INTO PINE STREET, RIGHT INTO FIELD STREET, LEFT INTO QUEEN STREET TAXI RANK AND PROCEED TO QUEEN STREET RANK. OR FROM QUEEN STREET, RIGHT INTO RUSSELL STREET, LEFT INTO LEOPOLD STREET, LEFT INTO MARKET ROAD, INTO THE SERVICE ROAD BEHIND THE ENGLISH MARKET, AND PROCEED TO THE TAXI RANK. RETURN FROM QUEEN STREET TAXI RANK, RIGHT INTO RUSSELL STREET, LEFT INTO LEOPOLD STREET, LEFT INTO MARKET ROAD, INTO WILLIAMS ROAD, LEFT INTO MOORE ROAD, INTO INKOSI ALBERT LUTHULI FREEWAY (M4), AND PROCEED TO UMLAZI ALONG THE FORWARD ROUTE IN REVERSE. FROM WARWICK AVENUE TAXI RANK, LEFT INTO WEST STREET, RIGHT INTO WILLIAMS ROAD, LEFT INTO MOORE ROAD, INTO INKOSI ALBERT LUTHULI FREEWAY (M4), AND PROCEED TO UMLAZI ALONG THE FORWARD ROUTE IN REVERSE NB: NO PICKING UP OF PASSENGERS IN THE CBD ON THE INWARD JOURNEY AND NO DROPPING OFF ON THE OUTWARD JOURNEY.



transport

Department:
Transport
Province of KwaZulu-Natal

GAZETTE

LGKZNG23-2018-SEP

REGION: ALL

12.4	<p>FROM APPROVED TAXI RANK UMLAZI STATION NORTH SIDE SOKESIMBONE ROAD, LEFT INTO KING DINGANE, BORABORA TURN TO KING DINGANE INTO SIBUSISO MDAKANE ROAD BECOMING ROAD R1902, PICK 'N DROP, JOINING SOUTH COAST ROAD, EDWIN SWALES VC DRIVE, M7 RIGHT INTO SARNIA ROAD PASS ROSSBURGH, RIGHT TURN UMBILO ROAD RIGHT TURN GALE STREET TURN RIGHT INTO DALTON ROAD TO APPROVED TAXI STOP IN DALTON ROAD.</p> <p>RETURN.</p> <p>FROM DALTON ROAD, TURN RIGHT INTO WILLIAMS ROAD, INTO SYDNEY ROAD, INTO SARNIA, UMBILO ROAD, INTO EDWIN SWALES VC DRIVE (M7), RIGHT INTO SOUTH COAST ROAD, INTO MANGOSUTHU HIGHWAY (M30), RIGHT INTO ROAD 1902 INTO SIBUSISO MDAKANE AND PROCEED AS PER FORWARD ROUTE IN REVERSE TO UMLAZI TAXI RANK AT UMLAZI STATION NORTH SIDE.</p>
12.5	<p>FROM APPROVED TAXI RANK UMLAZI STATION NORTH SIDE SOKESIMBONE ROAD TURN LEFT KING DINGANE, BORABORA ROAD TURN AROUND BACK INTO KING DINGANE LEFT INTO SIBUSISO MDAKANE ROAD BECOMING ROAD R1902 PICK 'N DROP, TURN LEFT INTO PRINCE MCWAHYENZI AND TURN LEFT INTO ISIPINGO OLD MAIN ROAD, TURN RIGHT INTO RANA ROAD, TURN RIGHT INTO R102 TURN LEFT INTO PROSPECTION INDUSTRIAL AREA, PICK - UP AND SET DOWN AND RETURN TO UMLAZI NORTH TAXI RANK ALONG THE SAME ROUTE IN REVERSE.</p>
12.6	<p>FROM APPROVED TAXI RANK UMLAZI STATION NORTH SIDE SOKESIMBONE TURN LEFT KING DINGANE BORABORA TURN AROUND BACK TO KING DINGANE LEFT SIBUSISO MDAKANE ROAD BECOMING ROAD R1902 PICK 'N DROP TURN LEFT MANGOSUTHU HIGHWAY PICK 'N DROP PRINCE MSHIYENI MEMORIAL HOSPITAL TURN LEFT TO R102 UMBILO ROAD, BEREA ROAD AND PROCEED INTO AND ALONG THE WESTERN FREEWAY (N3) TURN LEFT INTO M13 AND TURN LEFT INTO RICHMOND ROAD, TURN RIGHT INTO ALEXANDRA ROAD, CLARK ROAD RIGHT INTO MOSS ROAD RIGHT INTO ALEXANDRA ROAD TO APPROVED TAXI STOP IN SWANFIELD ROAD, WESTMED, AND RETURN ALONG THE SAME ROUTE TO UMLAZI NORTH TAXI RANK IN REVERSE.</p>



transport

Department:
Transport
Province of KwaZulu-Natal

GAZETTE

LGKZNG23-2018-SEP

REGION: ALL

1) Application Number: APP0103292	2) Gazette Number: LGKZNG23-2018-SEP
3) Applicant: <input type="checkbox"/> BHUDLENI TRADING CC ID NO. 2009/049691/23 Association: UMLAZI NORTH TAXI OWNERS ASSOCIATION	4) Applicant Address: 2 BARBET STREET YELLOWWOOD PARK 4011
5) Existing Licence Holder: S NGCOBO ID NO. 8009025445084	6) Existing Licence Holder Address: 2 BARBET ROAD YELLOWWOOD DURBAN KWA-ZULU NATAL 4000
7) Type of application: NORMAL TRANSFER	8) Operating Licence Number: LGKZN1203000033
9) Vehicle Type: MINIBUS	10) 1 X 15 (SEATED) + 0 (STANDING)
11) Region: NINGIZMU 2	
12.1	FROM APPROVED TAXI RANK UMLAZI STATION NORTH SIDE ALONG SOKESIMBONE ROAD, TURN LEFT INTO KING DINGANE LEFT INTO SIBUSISO MDAKANE ROAD BECOMING ROAD R1902, PICK AND 'DROP', TURN LEFT INTO PRINCE MCWAYIZENI AND TURN LEFT INTO ISIPINGO OLD MAIN ROAD LEFT TO APPROVED TAXI RANK AT ALEXANDRA ROAD, LEFT INTO CHURCH LANE, TURN RIGHT INTO NWABI ROAD BACK TO ISIPINGO OLD MAIN ROAD AND PROCEED TO UMLAZI TAXI RANK ALONG THE SAME ROUTE IN REVERSE.
12.2	CONDITIONS 1. ALL PASSENGERS WILL BE PICKED UP AND DROPPED OFF IN AREAS DESIGNATED BY THE MUNICIPALITY FOR SUCH PURPOSES. 2. NO PICK UP OF PASSENGERS WILL BE EFFECTED IN AREAS WHICH DO NOT FALL UNDER THE JURISDICTION OF THE ASSOCIATION SAVE PASSENGERS WHO ARE BEING CONVEYED DIRECTLY TO THE STARTING POINT. 3. ENTRY OR RANKING ON PRIVATE PROPERTY IS NOT PERMITTED WITHOUT THE WRITTEN PERMISSION OF THE LANDLORD, A COPY OF WHICH MUST BE SUPPLIED TO THE BOARD. 4. WITHOUT HAVING ENTERED INTO AN AGREEMENT WITH OTHER OPERATORS ON A COMMON ROUTE AS CONTEMPLATED SECTION 88(2)(B) OF ACT 22 OF 2000, THE PICKING UP OR SETTING DOWN OF PASSENGERS ON SUCH ROUTE IS NOT PERMITTED. A COPY OF SUCH AGREEMENT MUST BE SUPPLIED TO THE BOARD. 5. AT RANKS, WHETHER ON STREET OR OFF STREET, ONLY THE TAXIS THAT CAN BE ACCOMMODATED IN THE DEMARCATED AREA MAY OCCUPY THE RANK. EXCESS VEHICLES MUST HOLD ELSEWHERE. 6. NO PICKING UP OR SETTING DOWN OF PASSENGERS PERMITTED ON ROUTE 5 ALONG THE WESTERN FREEWAY (N3) AND THE M13 EITHER WAY.
12.3	<p>FROM APPROVED TAXI RANK UMLAZI STATION NORTH SIDE INTO SOKESIMBONE ROAD LEFT INTO KING DINGANE BORABORA TURN AROUND TO KING DINGANE, LEFT INTO SIBUSISO MDAKANE ROAD R1902 PICK 'N' DROP LEFT INTO MANGOSUTHU HIGHWAY PICK 'N' DROP LEFT INTO PRINCE MSHIYENI MEMORIAL HOSPITAL, BACK TO MANGOSUTHU HIGHWAY, LEFT INTO R102, RIGHT INTO M4, LEFT INTO MOORE ROAD RIGHT INTO WARWICK AVENUE, TURN RIGHT TO WEST STREET DROP PASSENGERS ALONG WEST STREET RIGHT INTO POINT ROAD RIGHT INTO FISHER STREET, RIGHT INTO SHEPSTONE STREET, LEFT INTO PINE STREET, RIGHT INTO FIELD STREET, LEFT INTO QUEEN STREET TAXI RANK AND PROCEED TO QUEEN STREET RANK.</p> <p>OR</p> <p>FROM QUEEN STREET, RIGHT INTO RUSSELL STREET, LEFT INTO LEOPOLD STREET, LEFT INTO MARKET ROAD, INTO THE SERVICE ROAD BEHIND THE ENGLISH MARKET, AND PROCEED TO THE TAXI RANK.</p> <p>RETURN</p> <p>FROM QUEEN STREET TAXI RANK, RIGHT INTO RUSSELL STREET, LEFT INTO LEOPOLD STREET, LEFT INTO MARKET ROAD, INTO WILLIAMS ROAD, LEFT INTO MOORE ROAD, INTO INKOSI ALBERT LUTHULI FREEWAY (M4), AND PROCEED TO UMLAZI ALONG THE FORWARD ROUTE IN REVERSE.</p> <p>FROM WARWICK AVENUE TAXI RANK, LEFT INTO WEST STREET, RIGHT INTO WILLIAMS ROAD, LEFT INTO MOORE ROAD, INTO INKOSI ALBERT LUTHULI FREEWAY (M4), AND PROCEED TO UMLAZI ALONG THE FORWARD ROUTE IN REVERSE NB: NO PICKING UP OF PASSENGERS IN THE CBD ON THE INWARD JOURNEY AND NO DROPPING OFF ON THE OUTWARD JOURNEY.</p>



transport

Department:
Transport
Province of KwaZulu-Natal

GAZETTE

LGKZNG23-2018-SEP

REGION: ALL

12.4	<p>FROM APPROVED TAXI RANK UMLAZI STATION NORTH SIDE SOKESIMBONE ROAD, LEFT INTO KING DINGANE, BORABORA TURN TO KING DINGANE INTO SIBUSISO MDAKANE ROAD BECOMING ROAD R1902, PICK 'N DROP, JOINING SOUTH COAST ROAD, EDWIN SWALES VC DRIVE, M7 RIGHT INTO SARNIA ROAD PASS ROSSBURGH, RIGHT TURN UMBILO ROAD RIGHT TURN GALE STREET TURN RIGHT INTO DALTON ROAD TO APPROVED TAXI STOP IN DALTON ROAD.</p> <p>RETURN.</p> <p>FROM DALTON ROAD, TURN RIGHT INTO WILLIAMS ROAD, INTO SYDNEY ROAD, INTO SARNIA, UMBILO ROAD, INTO EDWIN SWALES VC DRIVE (M7), RIGHT INTO SOUTH COAST ROAD, INTO MANGOSUTHU HIGHWAY (M30), RIGHT INTO ROAD 1902 INTO SIBUSISO MDAKANE AND PROCEED AS PER FORWARD ROUTE IN REVERSE TO UMLAZI TAXI RANK AT UMLAZI STATION NORTH SIDE.</p>
12.5	<p>FROM APPROVED TAXI RANK UMLAZI STATION NORTH SIDE SOKESIMBONE ROAD TURN LEFT KING DINGANE, BORABORA ROAD TURN AROUND BACK INTO KING DINGANE LEFT INTO SIBUSISO MDAKANE ROAD BECOMING ROAD R1902 PICK 'N DROP, TURN LEFT INTO PRINCE MCWAHYENZI AND TURN LEFT INTO ISIPINGO OLD MAIN ROAD, TURN RIGHT INTO RANA ROAD, TURN RIGHT INTO R102 TURN LEFT INTO PROSPECTION INDUSTRIAL AREA, PICK - UP AND SET DOWN AND RETURN TO UMLAZI NORTH TAXI RANK ALONG THE SAME ROUTE IN REVERSE.</p>
12.6	<p>FROM APPROVED TAXI RANK UMLAZI STATION NORTH SIDE SOKESIMBONE TURN LEFT KING DINGANE BORABORA TURN AROUND BACK TO KING DINGANE LEFT SIBUSISO MDAKANE ROAD BECOMING ROAD R1902 PICK 'N DROP TURN LEFT MANGOSUTHU HIGHWAY PICK 'N DROP PRINCE MSHIYENI MEMORIAL HOSPITAL TURN LEFT TO R102 UMBILO ROAD, BEREA ROAD AND PROCEED INTO AND ALONG THE WESTERN FREEWAY (N3) TURN LEFT INTO M13 AND TURN LEFT INTO RICHMOND ROAD, TURN RIGHT INTO ALEXANDRA ROAD, CLARK ROAD RIGHT INTO MOSS ROAD RIGHT INTO ALEXANDRA ROAD TO APPROVED TAXI STOP IN SWANFIELD ROAD, WESTMED, AND RETURN ALONG THE SAME ROUTE TO UMLAZI NORTH TAXI RANK IN REVERSE.</p>



transport

Department:
Transport
Province of KwaZulu-Natal

GAZETTE

LGKZNG23-2018-SEP

REGION: ALL

1) Application Number: APP0103293	2) Gazette Number: LGKZNG23-2018-SEP
3) Applicant: EL MSIMANGA ID NO. 6901285351089 Association: NTUZUMA TAXI ASSOCIATION	4) Applicant Address: G 607 MTATHELI RD NTUZUMA KWAZULU NATAL 4359
5) Existing Licence Holder: NOT APPLICABLE ID NO. NOT APPLICABLE	6) Existing Licence Holder Address: NOT APPLICABLE
7) Type of application: NEW OPERATING LICENCE	8) Operating Licence Number: 1358289
9) Vehicle Type: MINIBUS TAXI	10) 1 X 9-16 (SEATED) + 0 (STANDING)
11) Region: GREATER NORTH	
12.1	<p>DURBAN METRO TO NTUZUMA</p> <p>FROM SOLDIER'S WAY TAXI RANK RIGHT INTO FIELD STREET INTO ALBERT STREET INTO UMGENI ROAD INTO NORTH COAST ROAD INTO KWAMASHU HIGHWAY (M25) LEFT INTO NTUZUMA ACCESS ROAD ALONG NTUZUMA ACCESS ROAD RIGHT INTO ITHENDELE DRIVE AND PROCEED TO NTUZUMA ALONG ANY OF THE INNER CIRCLE ROUTES WITHIN NTUZUMA.</p> <p>FROM CENTENARY ROAD TAXI RANK RIGHT INTO MARKET ROAD LEFT INTO ALICE STREET LEFT INTO ALBERT STREET INTO UMGENI ROAD INTO NORTH COAST ROAD INTO KWAMASHU HIGHWAY (M25) AND PROCEED TO THE END POINT ALONG ROUTES IN 5.1 ABOVE.</p> <p>FROM SOLDIER'S WAY TAXI RANK RIGHT INTO FIELD STREET LEFT INTO LEOPOLD STREET INTO CANONGATE ROAD OR FROM CENTENARY ROAD TAXI RANK RIGHT INTO MARKET ROAD RIGHT INTO LEOPOLD STREET INTO CANONGATE ROAD INTO THE WESTERN FREEWAY (N3) INTO THE N2 LEFT INTO KWAMASHU HIGHWAY (M25) AND PROCEED TO THE END POINT ALONG ROUTES IN 5.1 ABOVE.</p>
12.2	<p>FROM ITHENDELE DRIVE TAXI RANK NEAR KWANOZAZA SHOPPING CENTRE ALONG ANY OF ROUTES (S) 1 TO 4 ABOVE INTO NTUZUMA ACCESS ROAD RIGHT INTO KWAMASHU HIGHWAY (M25) INTO NORTH COAST ROAD INTO UMGENI ROAD (PROCEED TO SOLDIER'S WAY AND TO SOLDIER'S WAY TAXI RANK OR RIGHT INTO LEOPOLD STREET RIGHT INTO WARWICK AVENUE INTO CENTENARY ROAD AND PROCEED TO CENTENARY ROAD TAXI RANK.</p> <p>FROM ITHENDELE DRIVE TAXI RANK NEAR KWANOZAZA SHOPPING CENTRE ALONG ANY OF THE INNER CIRCLE ROUTES WITHIN NTUZUMA AS PER ROUTES 1 TO 4 ABOVE INTO KWAMASHU HIGHWAY (M25) RIGHT INTO THE N2 LEFT INTO INANDA ROAD (M21) INTO SEA COW LAKE ROAD RIGHT INTO NORTH COAST ROAD AND PROCEED TO THE END POINTS AS IN 1.1 ABOVE.</p> <p>FROM THE STARTING POINT IN 1.1 ABOVE INTO KWAMASHU HIGHWAY (M25) RIGHT INTO THE N2 LEFT INTO INANDA ROAD (M21) OFF RAMP LEFT INTO UMGENI ROAD (M19) ALONG UMGENI ROAD AND PROCEED TO THE END POINTS AS IN 1.1</p> <p>FROM THE STARTING POINT IN 1.1 ABOVE INTO KWAMASHU HIGHWAY RIGHT INTO THE N2 ALONG THE N2 LEFT INTO THE N3 ALONG THE N3 INTO OLD DUTCH ROAD (LEFT INTO CENTENARY ROAD AND PROCEED TO CENTENARY ROAD TAXI RANK OR INTO ALICE STREET RIGHT INTO SOLDIER'S WAY AND PROCEED TO SOLDIER'S WAY TAXI RANK.</p> <p>FROM THE STARTING POINT IN 1.1 ABOVE INTO KWAMASHU HIGHWAY (M25) INTO NORTH COAST ROAD INTO UMGENI ROAD LEFT INTO ARGYLE ROAD RIGHT INTO BRICKHILL ROAD INTO POINT ROAD RIGHT INTO BAY TERRACE RIGHT INTO STANGER STREET LEFT INTO ORDANCE ROAD LEFT INTO SOLDIER'S WAY RIGHT INTO QUEEN STREET RIGHT INTO FIELD STREET AND PROCEED TO SOLDIER'S WAY TAXI RANK OR INTO LEOPOLD STREET RIGHT INTO WARWICK AVENUE INTO CENTENARY ROAD AND PROCEED TO CENTENARY ROAD TAXI RANK.</p>



transport

Department:
Transport
Province of KwaZulu-Natal

GAZETTE

LGKZNG23-2018-SEP

REGION: ALL

12.3	<p>NTUZUMA TO PINETOWN</p> <p>FROM THE STARTING POINT ON ITHENDELE DRIVE NEAR KWANOZAZA SHOPPING CENTRE ALONG ANY OF THE INNER CIRCLE ROUTES 1 TO 4 WITHIN NTUZUMA TOWNSHIP ALONG ITHENDELE DRIVE LEFT INTO NTUZUMA ACCEDD ROAD RIGHT INTO KWAMASHU HIGHWAY (M25) TURN RIGHT INTO THE N2 ALONG THE N2 LEFT INTO INANDA ROAD (M21) OFF RAMP RIGHT INTO UMGENI ROAD (M19) INTO ST JOHNS AVENUE RIGHT INTO OLD MAIN ROAD LEFT INTO MOODIE STREET RIGHT INTO HILL STREET AND PROCEED TO THE END POINT ON HILL STREET.</p> <p>AND</p> <p>FROM THE STARTING POINT ABOVE ALONG THE ROUTES INDICATED ABOVE RIGHT INTO THE N2 ALONG THE N2 INTO THE N3 INTO THE M13 RIGHT INTO OLD MAIN ROAD RIGHT INTO MOODIE STREET RIGHT INTO HILL STREET AND PROCEED TO THE END POINT ON HILL STREET.</p> <p>AND</p> <p>FROM THE STARTING POINT ABOVE ALONG THE ROUTES INDICATED ABOVE RIGHT INTO UMGENI ROAD (M19) ALONG THE M19 RIGHT INTO OTTO VOLEK ROAD LEFT INTO SHEPSTONE ROAD LEFT INTO REGENT STREET RIGHT INTO CHELSEA AVENUE LEFT INTO CHELSEA AVENUE LEFT INTO ESCOM ROAD RIGHT INTO OLD MAIN ROAD RIGHT INTO TRAFFORD ROAD LEFT INTO HILLCLIMB ROAD LEFT INTO KYALAMI ROAD INTO CIRCUIT ROAD LEFT INTO MALCOLM ROAD LEFT INTO ALBERT ROAD LEFT INTO ALEXANDER ROAD LEFT INTO OLD MAIN ROAD RIGHT INTO MOODIE STREET RIGHT INTO HILL STREET AND PROCEED TO THE TAXI RANK ON HILL STREET.</p>
12.4	<p>NTUZUMA TO PHOENIX (UMHLANGA)</p> <p>FROM THE STARTING POINT (ITHENDELE DRIVE TAXI RANK) NEAR KWANOZAZA SHOPPING CENTRE ALONG ANY OF THE INNER CIRCLE ROUTES 1 TO 4 WITHIN NTUZUMA TOWNSHIP ALONG ITHENDELE DRIVE LEFT INTO NTUZUMA ACCESS ROAD INTO INDUSTRIAL PARK ROAD LEFT INTO PHOENIX HIGHWAY RIGHT INTO INTO M41 LEFT INTO UMHLANGA ROCKS DRIVE INTO LIGHTHOUSE ROAD LEFT INTO TANAGER WAY RIGHT INTO LAGOON DRIVE RIGHT INTO LIGHT HOUSE ROAD LEFT INTO AN ON RAMP TO THE M4 RIGHT INTO ARGYLE ROAD LEFT INTO UMGENI ROAD LEFT INTO UMGENI ROAD AND PROCEED TO THE RANK (S) AS PER ANY OF THE ROUTES (1.1 TO 1.5) ALTERNATIVE ROUTE ALONG THE M25 LEFT INTO THE N2 RIGHT INTO THE M41 AND PROCEED AS PER THE ABOVE ROUTE.</p>
12.5	<p>NTUZUMA TO VERULAM</p> <p>FROM THE STARTING POINT (ITHENDELE DRIVE TAXI RANK) NEAR KWANOZAZA SHOPPING CENTRE ALONG ANY OF THE INNER CIRCLE ROUTES WITHIN NTUZUMA TOWNSHIP ALONG ITHENDELE DRIVE LEFT INTO NTUZUMA ACCESS ROAD RIGHT INTO KWAMASHU HIGHWAY (M25) ALONG THE M25 LEFT INTO R102 PASS WHITE HOUSE SHOPPING CENTRE ALONG R102 RIGHT INTO WICK STREET LEFT INTO IRELAND STREET AND PROCEED TO AN APPROVED TAXI RANK ON IRELAND STREET.</p> <p>ALTERNATIVE ROUTE</p> <p>ALONG THE SAME ROUTE ABOVE INTO NTUZUMA ACCESS ROAD INTO INDUSTRIAL PARK ROAD LEFT INTO PHOENIX HIGHWAY LEFT INTO R102 AND PROCEED TO VERULAM AS PER THE ABOVE ROUTE.</p> <p>RESTRICTION: NO PICKING UP OF PASSENGERS ON PHOENIX HIGHWAY.</p>
12.6	<p>KWAMASHU TO NTUZUMA</p> <p>FROM KWAMASHU MAIN TAXI RANK ON MALANDELA ROAD, INTO BHEJANE ROAD, LEFT INTO NYALA ROAD, INTO ITHENDELE DRIVE AND PROCEED TO THE INNER CIRCLE ROUTES WITHIN NTUZUMA AND TO THE RANK ON ITHENDELE DRIVE NEAR BHEKUZULU DRIVE.</p> <p>6.1.1 ALTERNATIVE ROUTE</p> <p>FROM KWAMASHU MAIN TAXI RANK ON MALANDELA ROAD, INTO BHEJANE ROAD, LEFT INTO NYALA ROAD, INTO UNDIYAZANA GROVE, INTO INGCEBO DRIVE, RIGHT INTO IBHUCU DRIVE, RIGHT INTO UMBHALANE, RIGHT INTO IHOBHE AVENUE, LEFT INTO ITHENDELE DRIVE AND PROCEED TO THE INNER CIRCLE ROUTES WITHIN NTUZUMA TAKE-OUT AND TO THE END POINT ON ITHENDELE DRIVE NEAR BHEKUZULU DROVE.</p> <p>6.2. BESTER'S TAXI RANK TO NTUZUMA</p> <p>FROM BESTER'S TAXI RANK, LEFT INTO NTUZUMA ACCESS ROAD, RIGHT INTO ITHENDELE DRIVE AND PROCEED TO ANY OF THE INNER CIRCLE ROUTE(S) 1 TO 4 ABOVE, AND TO THE END POINT ON ITHENDELE DRIVE AND BHEKUZULU DRIVE TAXI RANK.</p> <p>6.3. KWAMASHU CROSSROADS TO NTUZUMA</p> <p>FROM KWAMASHU CROSSROADS TAXI RANK, LEFT INTO MALANDELA ROAD, LEFT INTO KWAMASHU HIGHWAY (M25), LEFT INTO NTUZUMA ACCESS ROAD, RIGHT INTO ITHENDELE DRIVE AND PROCEED TO ANY OF THE INNER CIRCLE ROUTE(S) 1 TO 4 ABOVE, UNTIL THE END POINT ON ITHENDELE NEAR BHEKUZULU DRIVE TAXI RANK.</p>



transport

Department:
Transport
Province of KwaZulu-Natal

GAZETTE

LGKZNG23-2018-SEP

REGION: ALL

1) Application Number: APP0103295	2) Gazette Number: LGKZNG23-2018-SEP
3) Applicant: <input type="checkbox"/> BHUDLENI TRADING CC ID NO. 200904969123 Association: UMLAZI NORTH TAXI OWNERS ASSOCIATION	4) Applicant Address: P.O. BOX 70488 OVERPORT 4067
5) Existing Licence Holder: S NGCOBO ID NO. 8009025445084	6) Existing Licence Holder Address: 2 BARBET ROAD YELLOWWOOD DURBAN KWA-ZULU NATAL 4000
7) Type of application: NORMAL TRANSFER	8) Operating Licence Number: LGKZN1203000541
9) Vehicle Type: MINIBUS	10) 1 X 15 (SEATED) + 0 (STANDING)
11) Region: NINGIZMU 2	
12.1	FROM APPROVED TAXI RANK UMLAZI STATION NORTH SIDE ALONG SOKESIMBONE ROAD, TURN LEFT INTO KING DINGANE LEFT INTO SIBUSISO MDAKANE ROAD BECOMING ROAD R1902, PICK AND 'DROP, TURN LEFT INTO PRINCE MCWAYIZENI AND TURN LEFT INTO ISIPINGO OLD MAIN ROAD LEFT TO APPROVED TAXI RANK AT ALEXANDRA ROAD, LEFT INTO CHURCH LANE, TURN RIGHT INTO NWABI ROAD BACK TO ISIPINGO OLD MAIN ROAD AND PROCEED TO UMLAZI TAXI RANK ALONG THE SAME ROUTE IN REVERSE.
12.2	CONDITIONS 1. ALL PASSENGERS WILL BE PICKED UP AND DROPPED OFF IN AREAS DESIGNATED BY THE MUNICIPALITY FOR SUCH PURPOSES. 2. NO PICK UP OF PASSENGERS WILL BE EFFECTED IN AREAS WHICH DO NOT FALL UNDER THE JURISDICTION OF THE ASSOCIATION SAVE PASSENGERS WHO ARE BEING CONVEYED DIRECTLY TO THE STARTING POINT. 3. ENTRY OR RANKING ON PRIVATE PROPERTY IS NOT PERMITTED WITHOUT THE WRITTEN PERMISSION OF THE LANDLORD, A COPY OF WHICH MUST BE SUPPLIED TO THE BOARD. 4. WITHOUT HAVING ENTERED INTO AN AGREEMENT WITH OTHER OPERATORS ON A COMMON ROUTE AS CONTEMPLATED SECTION 88(2)(B) OF ACT 22 OF 2000, THE PICKING UP OR SETTING DOWN OF PASSENGERS ON SUCH ROUTE IS NOT PERMITTED. A COPY OF SUCH AGREEMENT MUST BE SUPPLIED TO THE BOARD. 5. AT RANKS, WHETHER ON STREET OR OFF STREET, ONLY THE TAXIS THAT CAN BE ACCOMMODATED IN THE DEMARCATED AREA MAY OCCUPY THE RANK. EXCESS VEHICLES MUST HOLD ELSEWHERE. 6. NO PICKING UP OR SETTING DOWN OF PASSENGERS PERMITTED ON ROUTE 5 ALONG THE WESTERN FREEWAY (N3) AND THE M13 EITHER WAY.
12.3	FROM APPROVED TAXI RANK UMLAZI STATION NORTH SIDE INTO SOKESIMBONE ROAD LEFT INTO KING DINGANE BORABORA TURN AROUND TO KING DINGANE, LEFT INTO SIBUSISO MDAKANE ROAD R1902 PICK N' DROP LEFT INTO MANGOSUTHU HIGH WAY PICK 'N DROP LEFT INTO PRINCE MSHIYENI MEMORIAL HOSPITAL, BACK TO MANGOSUTHU HIGHWAY, LEFT INTO R102, RIGHT INTO M4, LEFT INTO MOORE ROAD RIGHT INTO WARWICK AVENUE, TURN RIGHT TO WEST STREET DROP PASSENGERS ALONG WEST STREET RIGHT INTO POINT ROAD RIGHT INTO FISHER STREET, RIGHT INTO SHEPSTONE STREET, LEFT INTO PINE STREET, RIGHT INTO FIELD STREET, LEFT INTO QUEEN STREET TAXI RANK AND PROCEED TO QUEEN STREET RANK. OR FROM QUEEN STREET, RIGHT INTO RUSSELL STREET, LEFT INTO LEOPOLD STREET, LEFT INTO MARKET ROAD, INTO THE SERVICE ROAD BEHIND THE ENGLISH MARKET, AND PROCEED TO THE TAXI RANK. RETURN FROM QUEEN STREET TAXI RANK, RIGHT INTO RUSSELL STREET, LEFT INTO LEOPOLD STREET, LEFT INTO MARKET ROAD, INTO WILLIAMS ROAD, LEFT INTO MOORE ROAD, INTO INKOSI ALBERT LUTHULI FREEWAY (M4), AND PROCEED TO UMLAZI ALONG THE FORWARD ROUTE IN REVERSE. FROM WARWICK AVENUE TAXI RANK, LEFT INTO WEST STREET, RIGHT INTO WILLIAMS ROAD, LEFT INTO MOORE ROAD, INTO INKOSI ALBERT LUTHULI FREEWAY (M4), AND PROCEED TO UMLAZI ALONG THE FORWARD ROUTE IN REVERSE NB: NO PICKING UP OF PASSENGERS IN THE CBD ON THE INWARD JOURNEY AND NO DROPPING OFF ON THE OUTWARD JOURNEY.



transport

Department:
Transport
Province of KwaZulu-Natal

GAZETTE

LGKZNG23-2018-SEP

REGION: ALL

12.4	<p>FROM APPROVED TAXI RANK UMLAZI STATION NORTH SIDE SOKESIMBONE ROAD, LEFT INTO KING DINGANE, BORABORA TURN TO KING DINGANE INTO SIBUSISO MDAKANE ROAD BECOMING ROAD R1902, PICK 'N DROP, JOINING SOUTH COAST ROAD, EDWIN SWALES VC DRIVE, M7 RIGHT INTO SARNIA ROAD PASS ROSSBURGH, RIGHT TURN UMBILO ROAD RIGHT TURN GALE STREET TURN RIGHT INTO DALTON ROAD TO APPROVED TAXI STOP IN DALTON ROAD.</p> <p>RETURN.</p> <p>FROM DALTON ROAD, TURN RIGHT INTO WILLIAMS ROAD, INTO SYDNEY ROAD, INTO SARNIA, UMBILO ROAD, INTO EDWIN SWALES VC DRIVE (M7), RIGHT INTO SOUTH COAST ROAD, INTO MANGOSUTHU HIGHWAY (M30), RIGHT INTO ROAD 1902 INTO SIBUSISO MDAKANE AND PROCEED AS PER FORWARD ROUTE IN REVERSE TO UMLAZI TAXI RANK AT UMLAZI STATION NORTH SIDE.</p>
12.5	<p>FROM APPROVED TAXI RANK UMLAZI STATION NORTH SIDE SOKESIMBONE ROAD TURN LEFT KING DINGANE, BORABORA ROAD TURN AROUND BACK INTO KING DINGANE LEFT INTO SIBUSISO MDAKANE ROAD BECOMING ROAD R1902 PICK 'N DROP, TURN LEFT INTO PRINCE MCWAHYENZI AND TURN LEFT INTO ISIPINGO OLD MAIN ROAD, TURN RIGHT INTO RANA ROAD, TURN RIGHT INTO R102 TURN LEFT INTO PROSPECTION INDUSTRIAL AREA, PICK - UP AND SET DOWN AND RETURN TO UMLAZI NORTH TAXI RANK ALONG THE SAME ROUTE IN REVERSE.</p>
12.6	<p>FROM APPROVED TAXI RANK UMLAZI STATION NORTH SIDE SOKESIMBONE TURN LEFT KING DINGANE BORABORA TURN AROUND BACK TO KING DINGANE LEFT SIBUSISO MDAKANE ROAD BECOMING ROAD R1902 PICK 'N DROP TURN LEFT MANGOSUTHU HIGHWAY PICK 'N DROP PRINCE MSHIYENI MEMORIAL HOSPITAL TURN LEFT TO R102 UMBILO ROAD, BEREKA ROAD AND PROCEED INTO AND ALONG THE WESTERN FREEWAY (N3) TURN LEFT INTO M13 AND TURN LEFT INTO RICHMOND ROAD, TURN RIGHT INTO ALEXANDRA ROAD, CLARK ROAD RIGHT INTO MOSS ROAD RIGHT INTO ALEXANDRA ROAD TO APPROVED TAXI STOP IN SWANFIELD ROAD, WESTMED, AND RETURN ALONG THE SAME ROUTE TO UMLAZI NORTH TAXI RANK IN REVERSE.</p>



transport

Department:
Transport
Province of KwaZulu-Natal

GAZETTE

LGKZNG23-2018-SEP

REGION: ALL

1) Application Number: APP0103296	2) Gazette Number: LGKZNG23-2018-SEP
3) Applicant: AM CELE ID NO. 6202225787080 Association: IZINGOLWENI TAXI OWNERS ASSOCIATION	4) Applicant Address: PO BOX 50 IZINGOLWENI 4260
5) Existing Licence Holder: MB JALUBANA ID NO. 6902155808083	6) Existing Licence Holder Address: PO BOX 150 IZINGOLWENI KWAZULU NATAL 4260
7) Type of application: NORMAL TRANSFER	8) Operating Licence Number: LGKZN1003000739
9) Vehicle Type: MINIBUS	10) 1 X 15 (SEATED) + 0 (STANDING)
11) Region: UGU-OGWINI	
12.1	FROM IZINGOLWENI TAXI RANK TAKE P284 TO EDEN STORE APPROVED TAXI RANK. OFFLOAD, LOAD AND RETURN ALONG THE FORWARD ROUTE IN REVERSE.
12.2	FROM IZINGOLWENI TAXI RANK TAKE P284, TURN LEFT TO P57 ROAD AND INTO BIZANA TAXI RANK. OFFLOAD, LOAD AND RETURN ALONG THE FORWARD ROUTE IN REVERSE.
12.3	FROM IZINGOLWENI TAXI RANK TURN TO N2-22 ORIBI FLATS AND RETURN ALONG THE SAME ROUTE.
12.4	IZINGOLWENI TO PORT SHEPSTONE TAXI RANK. FROM IZINGOLWENI TAXI RANK TAKE P284, THEN TURN LEFT TO N2-22 STRAIGHT THROUGH TO PORT SHEPSTONE TAXI RANK AND RETURN ALONG THE SAME ROUTE.
12.5	IZINGOLWENI TO THONJENI / MAHLABATHINI. FROM IZINGOLWENI TAXI RANK, TURN LEFT TO N2-22, TURN RIGHT TO D860 TO THONJENI / MAHLABATHINI AND RETURN ALONG THE SAME ROUTE.
12.6	IZINGOLWENI TO THUNGWA TAXI RANK. FROM IZINGOLWENI TAXI RANK TURN LEFT TO N2-22, TURN RIGHT TO D1084 TO THUNGWA TAXI RANK. OFFLOAD, LOAD AND RETURN ALONG THE FORWARD ROUTE IN REVERSE.
12.7	FROM APPROVED TAXI RANK IN IZINGOLWENI, INTO P284. PROCEED ALONG P284 INTO APPROVED TAXI RANK BAMBULA TAXI RANK, TURN LEFT TO P732 ROAD TO GCILIMA TAXI RANK, OFFLOAD, LOAD AND RETURN ALONG THE FORWARD ROUTE IN REVERSE.
12.8	FROM APPROVED TAXI RANK IN IZINGOLWENI TURN RIGHT INTO P284, INTO N2, TURN LEFT INTO P58, TO CHIBINI TAXI RANK. OFF LOAD, LOAD AND RETURN ALONG THE FORWARD ROUTE IN REVERSE.
12.9	FROM APPROVED TAXI RANK IN IZINGOLWENI, TURN LEFT INTO N2-22, AND TURN LEFT INTO M4. PROCEED ALONG M4 TO DURBAN APPROVED TAXI RANK. OFFLOAD, LOAD AND RETURN ALONG THE FORWARD ROUTE IN REVERSE.
12.10	FROM IZINGOLWENI TAXI RANK TURN LEFT TO N2-22. PROCEED ALONG N2-22 INTO HARDING TAXI RANK. OFFLOAD, LOAD AND RETURN ALONG THE FORWARD ROUTE IN REVERSE.
12.11	FROM IZINGOLWENI TAXI RANK TAKE P284 AND TURN LEFT TO P732 AND STRAIGHT TO MARGATE TAXI RANK AND RETURN ALONG THE SAME ROUTE.



transport

Department:
Transport
Province of KwaZulu-Natal

GAZETTE

LGKZNG23-2018-SEP

REGION: ALL

1) Application Number: APP0103302	2) Gazette Number: LGKZNG23-2018-SEP
3) Applicant: <input type="checkbox"/> BHUDLENI TRADING CC ID NO. 2009/049691/23 Association: UMLAZI NORTH TAXI OWNERS ASSOCIATION	4) Applicant Address: P O BOX 70488 OVERPORT DURBAN KWA-ZULU NATAL 4067
5) Existing Licence Holder: S NGCOBO ID NO. 8009025445084	6) Existing Licence Holder Address: 2 BARBET ROAD YELLOWWOOD DURBAN KWA-ZULU NATAL 4000
7) Type of application: NORMAL TRANSFER	8) Operating Licence Number: LGKZN1203000044
9) Vehicle Type: MINIBUS	10) 1 X 15 (SEATED) + 0 (STANDING)
11) Region: NINGIZMU 2	
12.1	FROM APPROVED TAXI RANK UMLAZI STATION NORTH SIDE ALONG SOKESIMBONE ROAD, TURN LEFT INTO KING DINGANE LEFT INTO SIBUSISO MDAKANE ROAD BECOMING ROAD R1902, PICK AND 'DROP', TURN LEFT INTO PRINCE MCWAYIZENI AND TURN LEFT INTO ISIPINGO OLD MAIN ROAD LEFT TO APPROVED TAXI RANK AT ALEXANDRA ROAD, LEFT INTO CHURCH LANE, TURN RIGHT INTO NWABI ROAD BACK TO ISIPINGO OLD MAIN ROAD AND PROCEED TO UMLAZI TAXI RANK ALONG THE SAME ROUTE IN REVERSE.
12.2	CONDITIONS 1. ALL PASSENGERS WILL BE PICKED UP AND DROPPED OFF IN AREAS DESIGNATED BY THE MUNICIPALITY FOR SUCH PURPOSES. 2. NO PICK UP OF PASSENGERS WILL BE EFFECTED IN AREAS WHICH DO NOT FALL UNDER THE JURISDICTION OF THE ASSOCIATION SAVE PASSENGERS WHO ARE BEING CONVEYED DIRECTLY TO THE STARTING POINT. 3. ENTRY OR RANKING ON PRIVATE PROPERTY IS NOT PERMITTED WITHOUT THE WRITTEN PERMISSION OF THE LANDLORD, A COPY OF WHICH MUST BE SUPPLIED TO THE BOARD. 4. WITHOUT HAVING ENTERED INTO AN AGREEMENT WITH OTHER OPERATORS ON A COMMON ROUTE AS CONTEMPLATED SECTION 88(2)(B) OF ACT 22 OF 2000, THE PICKING UP OR SETTING DOWN OF PASSENGERS ON SUCH ROUTE IS NOT PERMITTED. A COPY OF SUCH AGREEMENT MUST BE SUPPLIED TO THE BOARD. 5. AT RANKS, WHETHER ON STREET OR OFF STREET, ONLY THE TAXIS THAT CAN BE ACCOMMODATED IN THE DEMARCATED AREA MAY OCCUPY THE RANK. EXCESS VEHICLES MUST HOLD ELSEWHERE. 6. NO PICKING UP OR SETTING DOWN OF PASSENGERS PERMITTED ON ROUTE 5 ALONG THE WESTERN FREEWAY (N3) AND THE M13 EITHER WAY.
12.3	FROM APPROVED TAXI RANK UMLAZI STATION NORTH SIDE INTO SOKESIMBONE ROAD LEFT INTO KING DINGANE BORABORA TURN AROUND TO KING DINGANE, LEFT INTO SIBUSISO MDAKANE ROAD R1902 PICK N' DROP LEFT INTO MANGOSUTHU HIGH WAY PICK 'N DROP LEFT INTO PRINCE MSHIYENI MEMORIAL HOSPITAL, BACK TO MANGOSUTHU HIGHWAY, LEFT INTO R102, RIGHT INTO M4, LEFT INTO MOORE ROAD RIGHT INTO WARWICK AVENUE, TURN RIGHT TO WEST STREET DROP PASSENGERS ALONG WEST STREET RIGHT INTO POINT ROAD RIGHT INTO FISHER STREET, RIGHT INTO SHEPSTONE STREET, LEFT INTO PINE STREET, RIGHT INTO FIELD STREET, LEFT INTO QUEEN STREET TAXI RANK AND PROCEED TO QUEEN STREET RANK. OR FROM QUEEN STREET, RIGHT INTO RUSSELL STREET, LEFT INTO LEOPOLD STREET, LEFT INTO MARKET ROAD, INTO THE SERVICE ROAD BEHIND THE ENGLISH MARKET, AND PROCEED TO THE TAXI RANK. RETURN FROM QUEEN STREET TAXI RANK, RIGHT INTO RUSSELL STREET, LEFT INTO LEOPOLD STREET, LEFT INTO MARKET ROAD, INTO WILLIAMS ROAD, LEFT INTO MOORE ROAD, INTO INKOSI ALBERT LUTHULI FREEWAY (M4), AND PROCEED TO UMLAZI ALONG THE FORWARD ROUTE IN REVERSE. FROM WARWICK AVENUE TAXI RANK, LEFT INTO WEST STREET, RIGHT INTO WILLIAMS ROAD, LEFT INTO MOORE ROAD, INTO INKOSI ALBERT LUTHULI FREEWAY (M4), AND PROCEED TO UMLAZI ALONG THE FORWARD ROUTE IN REVERSE NB: NO PICKING UP OF PASSENGERS IN THE CBD ON THE INWARD JOURNEY AND NO DROPPING OFF ON THE OUTWARD JOURNEY.



transport

Department:
Transport
Province of KwaZulu-Natal

GAZETTE

LGKZNG23-2018-SEP

REGION: ALL

12.4	FROM APPROVED TAXI RANK UMLAZI STATION NORTH SIDE SOKESIMBONE ROAD, LEFT INTO KING DINGANE, BORABORA TURN TO KING DINGANE INTO SIBUSISO MDAKANE ROAD BECOMING ROAD R1902, PICK 'N DROP, JOINING SOUTH COAST ROAD, EDWIN SWALES VC DRIVE, M7 RIGHT INTO SARNIA ROAD PASS ROSSBURGH, RIGHT TURN UMBILO ROAD RIGHT TURN GALE STREET TURN RIGHT INTO DALTON ROAD TO APPROVED TAXI STOP IN DALTON ROAD.
	RETURN.
	FROM DALTON ROAD, TURN RIGHT INTO WILLIAMS ROAD, INTO SYDNEY ROAD, INTO SARNIA, UMBILO ROAD, INTO EDWIN SWALES VC DRIVE (M7), RIGHT INTO SOUTH COAST ROAD, INTO MANGOSUTHU HIGHWAY (M30), RIGHT INTO ROAD 1902 INTO SIBUSISO MDAKANE AND PROCEED AS PER FORWARD ROUTE IN REVERSE TO UMLAZI TAXI RANK AT UMLAZI STATION NORTH SIDE.
12.5	FROM APPROVED TAXI RANK UMLAZI STATION NORTH SIDE SOKESIMBONE ROAD TURN LEFT KING DINGANE, BORABORA ROAD TURN AROUND BACK INTO KING DINGANE LEFT INTO SIBUSISO MDAKANE ROAD BECOMING ROAD R1902 PICK 'N DROP, TURN LEFT INTO PRINCE MCWAHYENZI AND TURN LEFT INTO ISIPINGO OLD MAIN ROAD, TURN RIGHT INTO RANA ROAD, TURN RIGHT INTO R102 TURN LEFT INTO PROSPECTION INDUSTRIAL AREA, PICK - UP AND SET DOWN AND RETURN TO UMLAZI NORTH TAXI RANK ALONG THE SAME ROUTE IN REVERSE.
12.6	FROM APPROVED TAXI RANK UMLAZI STATION NORTH SIDE SOKESIMBONE TURN LEFT KING DINGANE BORABORA TURN AROUND BACK TO KING DINGANE LEFT SIBUSISO MDAKANE ROAD BECOMING ROAD R1902 PICK 'N DROP TURN LEFT MANGOSUTHU HIGHWAY PICK 'N DROP PRINCE MSHIYENI MEMORIAL HOSPITAL TURN LEFT TO R102 UMBILO ROAD, BEREA ROAD AND PROCEED INTO AND ALONG THE WESTERN FREEWAY (N3) TURN LEFT INTO M13 AND TURN LEFT INTO RICHMOND ROAD, TURN RIGHT INTO ALEXANDRA ROAD, CLARK ROAD RIGHT INTO MOSS ROAD RIGHT INTO ALEXANDRA ROAD TO APPROVED TAXI STOP IN SWANFIELD ROAD, WESTMED, AND RETURN ALONG THE SAME ROUTE TO UMLAZI NORTH TAXI RANK IN REVERSE.



transport

Department:
Transport
Province of KwaZulu-Natal

GAZETTE

LGKZNG23-2018-SEP

REGION: ALL

1) Application Number: APP0103303	2) Gazette Number: LGKZNG23-2018-SEP
3) Applicant: R NDLOVU ID NO. 7308055390082 Association: MAFAKATHINI HAZA MGWAGWA TAXI ASSOC.	4) Applicant Address: 120710 NQABENI LOCATION 4052
5) Existing Licence Holder: NOT APPLICABLE ID NO. NOT APPLICABLE	6) Existing Licence Holder Address: NOT APPLICABLE
7) Type of application: INCREASE CARRYING CAPACITY	8) Operating Licence Number: LGKZN0403002471
9) Vehicle Type: MINIBUS	10) 1 X 17 (SEATED) + 0 (STANDING)
11) Region: UMGUNGUNDLOVU	
12.1	MAFAKATHINI - HOWICK INBOUND: FROM: MAFAKATHINI - MKHIZE - D1122/D1133 (KPV0005) TO SOMME STRETT RANKBELL TO HARVARD (KPH 0003).
12.2	MGWAGWA-HOWICK INBOUND FROM: MGWAGWA-SILINTO P390-P402(KPV0014)TO (DESTINATION):SOMME STREET RANK-BELL TO HARVARD (KPH003)ROUT P390,D1129(TO DULELA-KPV0021),RETURN D1129,P390, KWASHIFU (KPH0069),P390,CHRIS HANI,MR135, R103MAIN, MORLING, SOMME. OUTBOUND FROM: SOMME STREET RANK-BELL TO HARVARD (KPH0003)TO MGWAGWA-SILINTO P390-P402 (KPV0014)ROUTE SOMME .BELL MAIN,R103,MR135,CHRIS HANI, P390, KWASHIFU(KPH0069), P390, D1129 (TO DULELA-KPV0021), RETURN D1129,P390.
12.3	MGWAGWA - PIETERMARITZBURG INBOUND: FROM (ORIGINAL): MGWAGWA SILINTO P390- P402 (KPV0014) TO (DESTINATION): HOSSEN HAFJEJEE (BERG) STRRANK NO.3 PATON TP JAMES (KPC0026) ROUTE: P390,D1129 (TO DULELA KPV0021), RETURN D1129 P390,KWASHIFU (KPH0069), P390, CHRIS HANI, MR135, R103, ZEEDERBER, N3, TOWN BUSH, CHATTERTON BOSHOF, LANGALIBALELE, RITIEF, HOSSEN HAFJEJEE (BERG)OUTBOUND: FROM (ORIGINAL): HOSSEN HAFJEJEE (BERG) STR RANK NO.3-PATON TO JAMES (KPC0026) TO (DESTINATION): MGWAGWA-SILINTO P390-P402(KPV0014)ROUTE : HOSSEN HAFJEJEE (BERG) STR MASUKWANA (EAST), CHURCH, GREYTOWN. N3, ZEEDERBERG, R103, MR135, CHRIS HANI, KP390 KWASHIFU (KPH0069), P390, D1129 (TO DULELA-KPV0021), RETURN D1129, P390 ALTERATE ROUTINGS INBOUND: A: P390,D1129 (TO DULELA-KPV0021), RETURN D1139, P390 KWASHIFU (KPH0069), P390, CHRIS HANI, MR139, R103, ZEEDERBERG, N3, CEDARA INTERCHANGE, N3, HILTON COLLEGE INTERCHANGE, N3,TOWN BUSH, CHATTERTON, BOSHOF, LANGALIBALELE, RITIEF, HOSSEN HAFJEJEE (BERG)



transport

Department:
Transport
Province of KwaZulu-Natal

GAZETTE

LGKZNG23-2018-SEP

REGION: ALL

12.4	<p>5. MAFKATHINI - PIETERMARITZBURG INBOUND.</p> <p>FROM MAFKATHINI - MKHIZE - D0033 (KPV0005) HOSSEN HAFEEJJEE (BERG) STR RANK NO.3 PATON TO (KPC0026) ROUTE :D1133, P402 (TO EMALANGENI-KPV0076), P402, D1140 (TO KHOBONGO-KPV0010).</p> <p>RETURN.</p> <p>D11339 VIA PHENDUKA (D1133, UNNAMED RD MR135, MR135, ZEEDERBERG, N3, TOWN BUSH CHATTERTON BOSHOF, LANGALIBALELE, RITIEF, HOSEN HAFEEJJEE.</p> <p>OUTBOUND.</p> <p>FROM HOSEN HAFEEJJEE MASUKWANA (EAST) CHURCH, GREYTOWN, N3, ZEEDERBERG, R103 MR135, UNNAMED RD OUTBOUND A D1129 (TO DULELA KPV0021).</p> <p>RETURN.</p> <p>D1129 P390 ROUTE : D1133, (TO EMALANGENI-KPV0076).</p> <p>RETURN.</p> <p>P402, D1140, (TO KHOBONGO- KPV0010) RETURN D1140, D1133 (VIA PHENDUKA- KPV008) D1133, UNNAMED RD MR135, R103 MAIN MORLING, SOMME.</p> <p>OUTBOUND.</p> <p>FROM SOMME STR RANK-BELL TO HARVARD (KPV0003) TO MAFKATHINI - MKHIZE - D11333 (KPV0005).</p> <p>ALTERNATE ROUTINGS INBOUND.</p> <p>A. D1133, P403, (TO EMALANGENI-KPV0076) RETURN P403 (TO KHOBONGO-KPV0010), RETURN D1140,D1133, MAIN, MORLING, SOMME.</p> <p>RESTRICTION SPECIAL CONDITION DISPUTES AGAINST MAFKATHINI TAXI ASSOCIATION.</p>
12.5	<p>FROM MAFKATHINI MGWAGWA TAXI RANK TO POINT WITHIN THE PROVINCE OF KZN ONLY NO PICKING UP OR SETTING DOWN OF PASSANGERS EN ROUTES.</p>



transport

Department:
Transport
Province of KwaZulu-Natal

GAZETTE

LGKZNG23-2018-SEP

REGION: ALL

1) Application Number: APP0103304	2) Gazette Number: LGKZNG23-2018-SEP
3) Applicant: V CELE ID NO. 5605215732083 Association: UMZINTO TAXI OWNERS ASSOCIATION	4) Applicant Address: PO BOX 31547 HIBBERDENE KWAZULU-NATAL 4200
5) Existing Licence Holder: NOT APPLICABLE ID NO. NOT APPLICABLE	6) Existing Licence Holder Address: NOT APPLICABLE
7) Type of application: NEW OPERATING LICENCE	8) Operating Licence Number: NOTAVAILABLE
9) Vehicle Type: MINIBUS	10) 1 X 15 (SEATED) + 0 (STANDING)
11) Region: UGU-OGWINI	
12.1	FROM KWAMAKHUTHA TAXI RANK TO POINTS WITHIN THE PROVINCE OF KWAZULU-NATAL ONLY. NO PICKING UP OR SETTING DOWN OF PASSENGERS ON ROUTE.
12.2	THUTHUKANI TAXI OWNERS ASSOCIATION VERULAM TO NDWEDWE COURT: FROM POINT A IRELAND STREET TAXI RANK IN VERULAM TURNING RIGHT AT THE ROBOT TO TODD STREET, LOADING AND OFF-LOADING, PROCEED TO P98 LOADING AND OFF-LOADING TURN RIGHT TO P713 LOADING AND OFF-LOADING TURNING RIGHT TO D1515 LOADING AND OFF-LOADING, PROCEED TO NTAPHUKA PRIMARY SCHOOL POINT B, FROM NTAPHUKA PRIMARY, TURN RIGHT TO D1651, TURN RIGHT TO D1649 LOADING AND OFF-LOADING TO REACH NDODEMBI PRIMARY SCHOOL AND RETURN TO POINT B NTAPHUKA PRIMARY SCHOOL LOADING AND OFF-LOADING, FROM POINT B NTAPHUKA, TURN LEFT TO D1515 LOADING AND OFF-LOADING, PROCEED TO REACH P713, TURN RIGHT LOADING AND OFF-LOADING, PROCEED THROUGH P713 TO REACH P100 NAD TURN LEFT ON P100 LOADING AND OFF-LOADING, PROCEED TO REACH POINT C NDWEDWE MAGISTRATE COURT AND RETURN ON THE SAME ROUTE LOADING AND OFF-LOADING TO REACH POINT A IRELAND STREET TAXI RANK IN VERULAM.
12.3	NQUTHU TO DUNDEE FROM NQUTHU TAXI RANK, INTO P36/2 INTO R68, LEFT INTO R33 INTO VICTORIA STREET, RIGHT INTO SMITH STREET INTO DUNDEE TAXI RANK AND RETURN TO NQUTHU ALONG THE FORWARD ROUTE IN REVERSE.
12.4	FROM NQUTHU TAXI RANK INTO AND ALONG R68 AND AND TURN RIGHT INTO P16/3 TO P32 KWABALOYI QHUDENI AND RETURN TO NQUTHU WITH ALONG THE FOWARD ROUTE IN REVERSE.
12.5	FROM MABULULWANE SUB TAXI RANK INTO AND ALONG D1297 INTO R68 AND PROCEED TO NQUTHU TAXI RANK AND RETURN.
12.6	FROM KWAMBATHA TRADING STORE INTO AND ALONG D1347, RIGHT INTO P54 AND PROCEED TO NQUTHU TAXI RANK AND RETURN ALONG THE FORWARD ROUTE IN REVERSE.
12.7	FROM AUGUSTINE'S SCHOOL INTO AND ALONG D1361, RIGHT INTO R68 AND PROCEED TO NQUTHU TAXI RANK AND RETURN ALONG THE FORWARD ROUTE IN RESERVE.
12.8	FROM SILUTSHANA SUB RANK INTO AND ALONG R68 TO NQUTHU TAXI RANK AND RETURN ALONG THE FORWARD ROUTE IN RESERVE.
12.9	FROM HLATHI DAM SUB RANK INTO AND ALONG R68 TO NQUTHU TAXI RANK AND RETURN ALONG THE FORWARD ROUTE IN RESERVE.
12.10	FROM ISANDLWANA SUB RANK INTO AND ALONG P58, TURN LEFT INTO R68 AND PROCEED TO NQUTHU TAXI RANK AND RETURN ALONG THE FORWARD ROUTE IN REVERSE.
12.11	FROM NCEPHENI SUB TAXI RANK INTO AND ALONG P58, TURN INTO R68 AND PROCEED TO NQUTHU TAXI RANK AND RETURN ALONG THE FORWARD ROUTE IN RESERVE.
12.12	FROM HLAZAKAZI SUB TAXI RANK INTO AND ALONG D1362, INTO R68 AND PROCEED TO NQUTHU TAXI RANK AND RETURN.
12.13	FROM MBOKODWE TO NQUTHU INTO AND ALONG L1992, INTO R68 PROCEED TO NQUTHU TAXI RANK AND RETURN.
12.14	FROM GRACE SUB RANK INTO AND ALONG P53 TO NQUTHU TAXI RANK AND RETURN.



transport

Department:
Transport
Province of KwaZulu-Natal

GAZETTE

LGKZNG23-2018-SEP

REGION: ALL

12.15	FROM GRACE SUB RANK TO MONDLO ALONG P411 AND RETURN.
12.16	FROM GRACE SUB RANK TO DUNDEE, INTO AND ALONG P54, LEFT INTO AND ALONG P34-2, INTO P33 INTO VICTORIA STREET, RIGHT INTO SMITH STREET, INTO THE DUNDEE TAXI RANK AND RETURN.
12.17	FROM GRACE SUB RANK TO KINGSLEY, INTO AND ALONG P54 TO BLOODRIVER, LEFT INTO P34-2, INTO P33, LEFT INTO KINGSLEY, INTO AN APPROVED TAXI RANK AND RETURN.
12.18	FROM NQUTHU TAXI RANK TO NONDWENI TAXI RANK ALONG MAIN ROAD (P36-2 AND RETURN ALONG THE FORWARD ROUTE IN REVERSE.(PICKING UP AND SETTING DOWN PASSENGERS EN ROUTE.
12.19	<p>DEPART FROM UMZINTO TAXI RANK, TURN LEFT INTO UMZINTO OLD MAIN ROAD, TURN LEFT INTO PARK RYNIE – UMZINTO ROAD, TURN LEFT INTO R6129 (PARK RYNIE IXOPO ROAD), TURN LEFT INTO R104, THEN INTO N2 FREEWAY NORTH BOUND, TURN LEFT INTO JOYNER ROAD, TURN RIGHT INTO JEFFELS ROAD, DROP OFF POINT AT THE INTERSECTION OF PROSPECTION ROAD, TURN RIGHT INTO OLD SOUTH COAST ROAD, TURN LEFT INTO PRINCE MCWAYIZENI DRIVE, DROP OFF POINT EZIMBUZINI TAXI RANK, PROCEED ALONG PRINCE MCWAYIZENI DRIVE, TURN RIGHT INTO MANGOSUTHU HIGHWAY, DROP OFF POINT AT THE UMLAZI TEHUIS HOTEL ENTRANCE, PROCEED ALONG SOUTH COAST ROAD, DROP OFF POINT AT S.J.SMITH HOSTEL ENTRANCE, PROCEED ALONG THE SOUTH COAST, DROP OFF POINT AT MEREBANK RAILWAY STATION, PROCEED ALONG SOUTH COAST ROAD, THEN TURN LEFT INTO EDWIN SWALES VC DRIVE, PROCEED TO UMBILO ROAD DROP OFF POINT AT KING EDWARD ENTRANCE, PROCEED ALONG UMBILO ROAD THEN TURN RIGHT INTO GALE STREET, TURN LEFT INTO WARWICK AVENUE, TURN RIGHT INTO THE RANK NO 2900-293 AND OFFLOAD PASSENGERS.</p> <p>(RETURN JOURNEY) DEPART FROM THE TAXI RANK 290-293 WARWICK AVENUE, DURBAN, TURN LEFT INTO WEST STREET, TURN RIGHT INTO PARK STREET AT THE INTERSECTION WITH SMITH STREET, TURN RIGHT INTO SOUTHERN FREEWAY (M4), LEFT INTO THE N2 SOUTH BOUND, PROCEED STRAIGHT, TURN LEFT INTO THE R100, TURN RIGHT INTO R120, DROP OFF POINT AT THE GJ CROOKES HOSPITAL ENTRANCE, PROCEED 1. UMZINTO TO DURBAN</p> <p>(FORWARD JOURNEY) DEPART FROM UMZINTO TAXI RANK, TURN LEFT INTO UMZINTO OLD MAIN ROAD, TURN LEFT INTO PARK RYNIE – UMZINTO ROAD, TURN LEFT INTO R6129 (PARK RYNIE IXOPO ROAD), TURN LEFT INTO R104, THEN INTO N2 FREEWAY NORTH BOUND, TURN LEFT INTO JOYNER ROAD, TURN RIGHT INTO JEFFELS ROAD, DROP OFF POINT AT THE INTERSECTION OF PROSPECTION ROAD, TURN RIGHT INTO OLD SOUTH COAST ROAD, TURN LEFT INTO PRINCE MCWAYIZENI DRIVE, DROP OFF POINT EZIMBUZINI TAXI RANK, PROCEED ALONG PRINCE MCWAYIZENI DRIVE, TURN RIGHT INTO MANGOSUTHU HIGHWAY, DROP OFF POINT AT THE UMLAZI TEHUIS HOTEL ENTRANCE, PROCEED ALONG SOUTH COAST ROAD, DROP OFF POINT AT S.J.SMITH HOSTEL ENTRANCE, PROCEED ALONG THE SOUTH COAST, DROP OFF POINT AT MEREBANK RAILWAY STATION, PROCEED ALONG SOUTH COAST ROAD, THEN TURN LEFT INTO EDWIN SWALES VC DRIVE, PROCEED TO UMBILO ROAD DROP OFF POINT AT KING EDWARD ENTRANCE, PROCEED ALONG UMBILO ROAD THEN TURN RIGHT INTO GALE STREET, TURN LEFT INTO WARWICK AVENUE, TURN RIGHT INTO THE RANK NO 2900-293 AND OFFLOAD PASSENGERS</p>



transport

Department:
Transport
Province of KwaZulu-Natal

GAZETTE

LGKZNG23-2018-SEP

REGION: ALL

12.20	<p>9. UMZINTO TO PORT SHEPSTONE</p> <p>FROM UMZINTO TAXI RANK, TURN LEFT INTO OLD MAIN ROAD, TURN LEFT INTO ESPERANZA TO SEZELA ROAD, TURN RIGHT TO (N2) SOUTH BOUNDARY, TURN LEFT INTO R102, DROP OFF ONLY AT HIBBERDENE ALONG R102, DROP OFF ONLY, AT THE INTERSECTION OF R102 PAIRVIEW MISSION UMZUMBE ROAD, DROP OFF ONLY AT THE INTERSECTION OF R102 AND UMZUMBE STATION ROAD, DROP OFF MELVILLE ROAD INTERSECTION AND R102, DROP OFF ONLY AT SOUTH PORT, TURN OFF ALONG R102, DROP OFF ONLY AT THE SEA PARK ALONG R102, TURN RIGHT INTO AKIEN STREET, TURN LEFT INTO NELSON MANDELA DRIVE, TURN RIGHT INTO RYDER ROAD, PROCEED INTO THE RANK, OFFLOAD AND PICK UP.</p> <p>RETURN JOURNEY.</p> <p>FROM PORT SHEPSTONE TAXI RANK, INTO RYDER ROAD, TURN LEFT INTO SHEPSTONE STREET, TURN RIGHT INTO REYNOLD STREET, TURN RIGHT INTO COLLEY STREET, TURN LEFT INTO BAZLEY STREET, LEFT AGAIN INTO R102, TURN RIGHT AGAIN IN N2 FREEWAY NORTH BOUNDARY, TURN LEFT INTO ESPERANZA SEZELA ROAD, DROP OFF AT BURTON INTERSECTION OF ESPERANZA SEZELA AND R102, DROP OFF AT KWA NYUSWA AT SHABALALA, DROP OFF AT GLIBHENI DROP OFF AT KWAJIJI JUNCTION, TURN RIGHT INTO UMZINTO OLD MAIN ROAD, TURN RIGHT INTO UMZINTO OLD MAIN ROAD, TURN RIGHT INTO UMZINTO TAXI RANK AND OFF LOAD PASSENGERS.</p>
12.21	<p>UMZINTO TO PORT ST. JOHNS (FORWARD JOURNEY)</p> <p>DEPART FROM UMZINTO TAXI RANK, TURN LEFT UMZINTO OLD MAIN ROAD, TURN LEFT INTO ESPERANZA SEZELA ROAD, TURN RIGHT INTO N2 FREEWAY SOUTH BOUND, UNTIL END OF FREEWAY, PROCEED ALONG R61, DIRECT TO PORT ST. JOHNS MUNICIPALITY TAXI RANK.</p> <p>(RETURN JOURNEY)</p> <p>DEPART FROM PORT ST. JOHNS TAXI RANK, TURN RIGHT INTO R61, PROCEED STRAIGHT UNTIL THE BEGINNING OF N2 FREEWAY NORTH BOUND, AT SOUTH BROOM, PROCEED ALONG THE N2 FREEWAY, TURN LEFT AT THE SEZELA INTERCHANGE, TURN LEFT AGAIN INTO ESPERANZA SEZELA ROAD, OFF LOAD AT BURTON POINT AND OFF LOAD PASSENGERS AT NYUSWA TURN OFF, OFF LOAD AT SHABALALA POINT, OFF LOAD AT GLIBHENI, OFF LOAD PASSENGERS AT NDLOVINI, OFF LOAD PASSENGERS AT MAHLUBI STORE, OFF LOAD PASSENGERS, BENEVA OFF LOAD PASSENGERS AT PULANGWENI, OFF LOAD PASSENGERS AT CHIBINI, OFF LOAD PASSENGERS AT ESPERANZA, OFF LOAD AT ENGEN GARAGE, OFF LOAD AT FNB AND STANDARD BANK, OFF LOAD PASSENGERS AT KISMET STORE, TURN RIGHT AT UMZINTO TAXI RANK, OFF LOAD PASSENGERS.</p>
12.22	<p>UMZINTO TO SCOTTBURGH & RETURN.</p> <p>DEPART FROM UMZINTO TAXI RANK, TURN LEFT INTO UMZINTO OLD MAIN ROAD, TURN LEFT INTO UMZINTO PARK RYNIE ROAD, DROP OFF AND PICK UP AT UMZINTO SECONDARY SCHOOL POINT, TURN LEFT INTO COURT ROAD DROP OFF AND PICK UP AT OK FOOD MARKET PROCEED AND TURN LEFT INTO R612 DROP OFF AND PICK UP AT UMZINTO PRISON, PROCEED ALONG R612 PICK UP AND DROP OFF AT KWAMELHLOENTOMBI POINT, PROCEED PICK UP AND DROP OFF AT KWA SMITH TURN OFF, PROCEED PICK UP AND DROP OFF AT ELLINGHAM ESTATES TURN OFF, PROCEED ALONG R612, PICK UP AND DROP OFF AT PENNY ROAD (PARK HILL GARAGE) PROCEED ALONG THE SAME ROAD PICK UP AND DROP OFF AT KARIMS LANE, PICK UP AND DROP OFF AT HOME AFFAIRS TURN OFF, DROP OFF AND PICK UP AT CAFÉ ERICA AND TOTAL GARAGE POINT, DROP OFF AND PICK UP AT RAILWAY STATION, DROP OFF AND PICK UP AT CONVENT ROAD TURN OFF, PROCEED ALONG FIRST STREET PARK RYNIE TURN LEFT INTO MAIN STREET, BEACH ROAD, DROP OFF AND PICK AT THE PILLAY MARKET, PROCEED ALONG MAIN STREET AT THE INTERSECTION TURN RIGHT INTO R102 DROP OFF AND PICK UP AT MONTANA POINT, PROCEED ALONG R102 DROP OFF AT SCOTTBURGH MALLTURN OFF, DROP OFF AND PICK UP AT GJ CROOKES HOSPITAL, PROCEED ON THE SAME ROAD INTO SCOTTBURGH TAXI RANK.</p>



transport

Department:
Transport
Province of KwaZulu-Natal

GAZETTE

LGKZNG23-2018-SEP

REGION: ALL

- | | |
|--------------|---|
| 12.23 | <p>FROM UMZINTO TAXI RANK TURN LEFT INTO OLD MAIN ROAD UMZINTO. FROM INTERSECTION TURN LEFT ESPERANZA SEZELA ROAD TURN RIGHT TO R102. DROP OFF OR PICK UP BURTON INTERSECTION, DROP OFF / PICK UP / DROP OFF ON PICK UP KWA MAGWAZA JIJI INTERSECTION AND R102 PROCEED ALONG R102 DROP OFF OR PICK UP KWA MAHLOKOHLOKO COMPOUND, PICK UP OR DROP OFF AT INTERSECTION OF R102 AND P560 ROAD (BAZLEY ROAD) DROP OFF OR PICK UP AT INTERSECTION P560 AND LAGOON DRIVE. TURN RIGHT INTO LAGOON DRIVE DROP OFF OR PICK UP AT INTERSECTION OF WATERWOOD HOLIDAY COTTAGES ENTRANCE DROP OFF BAZLEY BEACH CARAVAN CAMPING RESORT.</p> <p>RETURN</p> <p>RETURN ALONG LAGOON DRIVE DROP OFF AND PICK UP WATERWOOD COTTAGES, DROP OFF OR PICK UP P560 LAGOON DRIVE TURN LEFT INTO P560 DROP OFF OR PICK UP AT THE INTERSECTION OF P560 AND R102 (KINGSDALE) TURN LEFT INTO R102 DROP OFF OR PICK UP AT THE BANANA FARM ENTRANCE. RETURN ALONG R102 DROP OFF AND PICK UP AT KWA MAHLOKOHLOKO COMPOUND PROCEED ALONG R102, DROP OFF OR PICK UP KWA BURTON INTERSECTION TURN LEFT TO ESPERANZA SEZELA ROAD DROP OFF AND PICK UP KWA NYUSWA, DROP OFF AND PICK UP AT NDLOVINI, DROP OFF PICK UP KWA JIJI JUNCTION, DROP OFF AND PICK UP KWHLANTI, DROP OFF AND PICK UP AT BENEVA INTERSECTION, DROP OFF AND PICK UP ECHIBINI, DROP OFF AND PICK UP AT ESPERANZA DRIFT STORE TURN OFF DROP OFF AND PICK UP UMZINTO RAILWAY STATION, DROP OFF AT UMZINTO MOTOR GARAGE AND PICK UP TURN RIGHT TO UMZINTO OLD MAIN ROAD AT FNB DROP OFF AND PICK UP PROCEED ALONG MAIN ROAD PICK UP AND DROP OFF UMZINTO TOWN BOARD PROCEED ALONG MAIN ROAD, DROP OFF AT QUICK FITT OR PICK UP DROP OFF OR PICK UP AT KISMET TRADING STORE PICK UP OR DROP OFF AT ADAMS DROP OFF, OR PICK UP AT CURRY BAR, DROP OFF OR PICK UP AT CHECKOUT PROCEED ALONG MAIN ROAD TURN RIGHT INTO THE TAXI RANK.
(PICK UP ARE SUBJECT TO CONDITION 3 BELOW)</p> |
| 12.24 | <p>FROM UMZINTO TAXI RANK, TURN RIGHT INTO UMZINTO OLD MAIN ROAD (P197/1), TURN LEFT INTO UNNAMED ROAD TO RIVERSIDE PARK. DROP OF AND PICK UP AT THE PARKING AREA ALONG THE UNNAMED ROAD AT RIVERSIDE PARK. TURN RIGHT BACK INTO UNNAMED ROAD AND TURN LEFT INTO OLD MAIN ROAD P197/1, DROP OFF AND PICK UP AT TEMPLE ROAD TURN OFF ALONG THE SAME OLD MAIN ROAD, DROP OFF AND PICK UP AT HAZELWOOD STORE PROCEED ALONG OLD MAIN ROAD, TURN RIGHT INTO FLAMINGO ROAD LEADING TO GHANDINAGER TOWNSHIP, DROP OFF AND PICK UP AT THE INTERSECTION OF NIGHTINGALE ROAD, DROP OFF AND PICK UP AT INTERSECTION OF NIGHTINGALE AND PELICAN ROAD, TURN RIGHT INTO FALCON ROAD DROP OFF AND PICK UP AT INTERSECTION OF FALCON ROAD, DROP OFF AND PICK UP AT THE INTERSECTION OF NIGHTINGALE AND FALCON ROAD, TURN LEFT INTO NIGHTINGALE ROAD, TURN RIGHT INTO FLAMINGO ROAD, DROP OFF AND PICK AT THE INTERSECTION OF FLAMINGO AND P197/1 (UMZINTO OLD MAIN ROAD), TURN LEFT INTO P197/1 DROP OFF AND PICK UP AT HAZELWOOD STORE, DROP OFF AND PICK TEMPLE ROAD PROCEED ALONG OLD MAIN ROAD P197/1 DROP OFF AND PICK UP AT TURN OFF TO RIVERSIDE PARK PROCEED ALONG THE SAME ROAD AND TURN LEFT INTO UMZINTO TAXI RANK AND DROP PASSENGERS.</p> |



transport

Department:
Transport
Province of KwaZulu-Natal

GAZETTE

LGKZNG23-2018-SEP

REGION: ALL

- | | |
|-------|--|
| 12.25 | <p>FROM UMZINTO TAXI RANK, TURN LEFT INTO THE UMZINTO OLD MAIN ROAD, DROP OFF AND PICK UP PASSENGERS AT STANDARD AND FIRST NATIONAL BANKS, TURN LEFT INTO ESPERANZA SEZELA ROAD, DROP AND PICK UP PASSENGERS AT UMZINTO STATION, PROCEED ALONG THE SAME ROAD, DROP AND PICK UP PASSENGERS AT ESPERANZA OLD MILL, DROP AND PICK UP PASSENGERS AT DRIFT STORE, PROCEED ALONG THE SAME ROAD, DROP AND PICK UP PASSENGERS AT D13 INTERSECTION (PLANGWENI), PROCEED ALONG THE SAME ROAD, DROP AND PICK UP PASSENGERS AT EZIMANGWENI, DROP OFF AND PICK UP PASSENGERS AT BENEVA INTERSECTION, DROP AND PICK UP PASSENGERS AT AMAHLUBI STORE (KWAHLANTI), DROP OFF AND PICK UP PASSENGERS AT KWAJIKI INTERSECTION, DROP AND PICK UP PASSENGERS AT NDLOVINI, DROP OFF AND PICK UP PASSENGERS AT GLIBENI INTERSECTION, DROP OFF AND PICK UP PASSENGERS AT SHABALALA POINT, PROCEED ALONG THE SAME ROAD, DROP AND PICK UP AT N2 ON RAMP, PROCEED INTO R102 ROAD, DROP OFF AT N2 SEZELA OFF-RAMP, PROCEED ALONG R102, DROP OFF AND PICK UP PASSENGERS AT OLD SEZELA ROAD INTERSECTION, DROP OFF AND PICK UP AT THE D13 ROAD INTERSECTION, TURN LEFT INTO D13. DROP OFF AND PICK UP AT KWASHANGE LOADING ZONE, PROCEED ALONG D13 ROAD, DROP OFF AND PICK UP AT NKOMBO INTERSECTION THEN TURN RIGHT INTO AN UNNAMED ROAD, PROCEED ALONG THE SAME ROAD, DROP OFF AND PICK UP AT KWAMNGOMA TURN RIGHT INTO D13 ROAD. PROCEED ALONG THE SAME ROAD, PICK UP AND DROP OFF AT MHANGAMKHULU SCHOOL. PROCEED ALONG D13 ROAD UNTIL THE INTERSECTION WITH ESPERANZA SEZELA ROAD, CROSS OVER TO THE UNNAMED ROAD. DROP OFF AND PICK UP AT KWATHUSI, DROP OFF AND PICK UP AT MNGQUBUZENI CIRCLE, PROCEED ALONG THE UNNAMED ROAD. DROP OFF AND PICK UP AT KWAMASITHELA, TURN LEFT INTO BENEVA COMPOUND, DROP OFF AND PICK UP AT MAGUNDENYANA, DROP OFF AND PICK UP AT KWAMTHIYANE. PROCEED ALONG THE UNNAMED ROAD UNTIL BENEVA ESPERANZA SEZELA ROAD INTERSECTION, TURN LEFT INTO ESPERANZA SEZELA ROAD, DROP OFF AND PICK UP AT EZIMANGWENI. DROP OFF AND PICK UP AT PLANGWENI AND ESPERANZA SEZELA ROAD INTERSECTION (PLANGWENI), DROP OFF AND PICK UP AT ECHIBINI, DROP OFF AND PICK UP AT DRIFT STORE TURN OFF. PROCEED ALONG THE SAME ROAD, DROP OFF AND PICK UP AT ESPERANZA LD SUGAR MILL, DROP OFF AND PICK UP AT SOMKHANDI HOSPITAL. DROP OFF AND PICK UP AT UMZINTO STATION, TURN RIGHT INTO UMZINTO OLD MAIN ROAD, DROP OFF AND PICK UP AT STANDARD BANK AND FIRST NATIONAL BANK. DROP OFF AND PICK UP AT KISMET TRADING STORE,</p> |
| 12.26 | <p>DEPART FROM UMZINTO TAXI RANK, TURN LEFT UMZINTO OLD MAIN ROAD, TURN LEFT INTO ESPERANZA SEZELA ROAD PROCEED, TURN LEFT INTO D13 ROAD, PROCEED, TURN LEFT INTO R102, DROP OFF AND PICK UP AT SELBOURNE HOTEL GOLF CLUB, DROP AND PICK UP AT UMDONI PARK ENTRANCE, PROCEED AT TEA GARDEN, DROP OFF AND PICK UP AT AIRES NURSERY TURN OFF, PROCEED ALONG R102, DROP OFF AND PICK UP AT KELSO CLINIC SHELTER, PROCEED AND TURN RIGHT INTO KELSO STATION ROAD, DROP OFF AND PICK UP AT THE STATION, PROCEED ALONG THE SAME ROAD AT HAPPY WANDERERS CARAVAN PARK CIRCLE, DROP OFF AND PICK UP PASSENGERS, TURN BACK ALONG STATION ROAD, TURN RIGHT INTO R102, DROP OFF AND PICK UP AT ABRAMS FARM, TURN OFF, PROCEED ALONG R102, DROP OFF AND PICK UP AT ELLINGHAM ESTATE HOLIDAY RESORT, PROCEED, DROP OFF AND PICK UP AT HALFWAY SERVICE STATION, PROCEED RIGHT INTO R612, PROCEED STRAIGHT TO PARK RYNIE STATION, DROP OFF AND PICK UP PASSENGERS</p> <p>RETURN JOURNEY)
DEPART FROM PARK RYNIE STATION, TURN LEFT INTO R612, DROP OFF AND PICK UP PASSENGERS, AT PARK RYNIE SERVICE STATION, TURN LEFT INTO R102, DROP OFF AND PICK UP PASSENGERS AT ABRAMS FARMS, PROCEED ALONG R102, DROP OFF AND PICK UP PASSENGERS AT KELSO STATION ROAD, TURN OFF, PROCEED ALONG R102, DROP OFF AND PICK UP PASSENGERS AT THE CLINIC SHELTER, DROP OFF AND PICK UP PASSENGERS AT PENNINGTON TEA GARDENS, TURN OFF, PROCEED, TURN RIGHT INTO D13 ROAD, DROP OFF AND PICK UP PASSENGERS AT NKOMBO POINT, PROCEED ALONG D13 ROAD, AT INTERSECTION, TURN RIGHT INTO SEZELA ESPERANZA ROAD, TURN RIGHT AGAIN INTO OLD MAIN ROAD UMZINTO AND TURN RIGHT INTO UMZINTO TAXI RANK</p> |



transport

Department:
Transport
Province of KwaZulu-Natal

GAZETTE

LGKZNG23-2018-SEP

REGION: ALL

12.27	<p>UMZINTO TO SHAYAMOYA (FORWARD JOURNEY)</p> <p>DEPART FROM THE UMZINTO TAXI RANK, TURN LEFT AT THE UMZINTO MAIN ROAD, TURN LEFT INTO TOWN BOARD, PROCEED TO SHAYAMOYA ALONG UMZINTO ROAD, OFF LOAD AT THE TOWNSHIP AND RETURN.</p> <p>(RETURN JOURNEY)</p> <p>DEPART FROM SHAYAMOYA TOWNSHIP, PICK UP AT PASSENGERS, TURN LEFT TO TOWN BOARD, OFF LOAD PASSENGERS, TURN RIGHT AND OFF LOAD AT KWIK FIT, OFF LOAD AT KISMET, OFF LOAD AT ADAMS STORE, PROCEED TO UMZINTO AND OFF LOAD AT UMZINTO TAXI RANK AND OFF LOAD PASSENGERS.</p>
12.28	<p>UMZINTO TO LUSIKISIKI.</p> <p>FORWARD JOURNEY.</p> <p>DEPART FROM UMZINTO TAXI RANK AND TURN LEFT AT UMZINTO OLD MAIN ROAD, TURN LEFT INTO ESPERANZA SEZELA ROAD, TURN RIGHT INTO N2 FREEWAY SOUTH BOUND UNTIL THE END OF THE FREEWAY AND PROCEED ALONG R61 DIRECT TO LUSIKISIKI MUNICIPALITY TAXI RANK.</p> <p>RETURN JOURNEY.</p> <p>DEPART FROM LUSIKISKI TAXI RANK, TURN RIGHT INTO R61 FREEWAY, PROCEED STRAIGHT UNTIL THE BEGINNING OF N2 FREEWAY NORTH BOUND AT SOUTH BROOM, PROCEED ALONG THE N2 FREEWAY, TURN LEFT AT SEZELA INTER CHANGE, TURN LEFT AGAIN INTO ESPERANZA SEZELA ROAD, OFF LOAD PASSENGERS AT EPULANGWENI, OFF LOAD PASSENGERS AT CHIBINI AND OFF LOAD PASSENGERS AT ESPERANZA, OFF LOAD AT ENGINE GARAGE, OFF LOAD KISMET STORE AND OFF LOAD AT CHECKOUT STORE UMZINTO, PASS ROBOTS, TURN RIGHT, OFF LOAD PASSENGERS AT UMZINTO TAXI RANK.</p>
12.29	<p>UMZINTO TO DUMISA.</p> <p>FORWARD JOURNEY.</p> <p>FROM UMZINTO TAXI RANK, TURN RIGHT INTO UMZINTO OLD MAIN, TURN LEFT INTO RIVERSIDE PARK, DROP OFF AND PICK UP PASSENGERS AT THE PARKING AREA, PROCEED TO THE UMZINTO OLD MAIN ROAD AND TURN LEFT, ALONG THE MAIN ROAD, DROP OFF AND PICK UP PASSENGERS AT TEMPLE ROAD, DROP OFF AND PICK UP PASSENGERS AT HAZELWOOD STORE, PROCEED ALONG THE OLD MAIN ROAD, TURN LEFT INTO D153 ROAD, PROCEED ALONG THE D153 ROAD, THEN DROP OFF AND PICK UP AT KARIMS, PROCEED ALONG D153 ROAD, DROP OFF AND PICK UP AT OQALWENI, PROCEED ALONG THE D153 ROAD THEN DROP OFF AND PICK UP PASSENGERS AT GODENI, DROP OFF AND PICK UP PASSENGERS AT MALUNGISA, DROP OFF AND PICK UP PASSENGERS AT KWA MAKHANYA, PROCEED ALONG THE SAME D153, DROP OFF AND PICK UP AT KWA NGCOBO, PROCEED ON THE SAME ROAD, DROP OFF AND PICK UP AT KWANTOBELA STORE, DROP OFF AND PICK UP PASSENGERS AT KWAMVUBU ESIQWINI, PROCEED ALONG THE SAME ROAD, DROP AND PICK UP PASSENGERS AT KWADUMISA ERINGINI.</p> <p>FORWARD JOURNEY.</p> <p>PICK UP AND DROP OFF PASSENGERS AT KWADUMISA ERINGINI, PROCEED ALONG D153 ROAD, PICK UP AND DROP AT KWAMBULU ESIQWINI, PROCEED ALONG THE SAME ROAD, PICK UP AND DROP OFF PASSENGERS AT KWANTOBELA STORE PROCEED, PICK UP AND DROP OFF PASSENGERS AT KWANGCOBO STORE, PROCEED ALONG THE SAME ROAD, PICK UP AND DROP OFF PASSENGERS AT EDIPHWINI RANK, PROCEED ALONG THE SAME ROAD, PICK UP AND DROP OFF PASSENGERS AT KWAMAKHANYA, PROCEED PICK UP AND DROP OFF PASSENGERS AT KWAMALUNGISA, PROCEED PICK UP AND DROP OFF AT OQALWENI, PROCEED AND PICK PASSENGERS AT KARIMS, PROCEED ALONG THE SAME ROAD (D153), TURN RIGHT INTO UMZINTO OLD MAIN ROAD, PICK UP AND DROP OFF PASSENGERS AT HAZELWOOD STORE, PROCEED ALONG THE SAME ROAD, PICK UP AND DROP OFF PASSENGERS AT TEMPLE ROAD, PROCEED ALONG THE OLD MAIN ROAD, TURN RIGHT INTO RIVERSIDE PARK PARKING AREA, DROP OFF AND PICK UP PASSENGERS AND RETURN INTO UMZINTO OLD MAIN ROAD, TURN LEFT INTO UMZINTO TAXI RANK.</p>
12.30	<p>FROM UMZINTO TAXI RANK TO POINT WITHIN THE PROVINCE OF KZN ONLY. NO PICKING UP OR SETTING DOWN OF PASSENGERS EN ROUTE.</p>

**transport**

Department:
Transport
Province of KwaZulu-Natal

GAZETTE

LGKZNG23-2018-SEP

REGION: ALL

- 12.31** UMZINTO TO BHIZANA AND RETURN:
DEPART FROM UMZINTO TAXI RANK, TURN LEFT AT UMZINTO OLD MAIN ROAD, TURN LEFT
ESPERANZA SEZELA ROAD AND TURN RIGHT INTO FREEWAY SOUTHBOUND UNTIL THE END OF THE
FREEWAY PROCEED ALONG R61 DIRECT TO BHIZANA TAXI RANK.
RETURN:
DEPART FROM BHIZANA TAXI RANK AND TURN RIGHT INTO R61 FREEWAY PROCEED STRAIGHT UNTIL
BEGINNING OF THE N2 FREEWAY NORTH BOUND AT SOUTHBROOM PROCEED ALONG THE N2
FREEWAY, TURN LEFT AT THE SEZELA INTERSECTION, TURN LEFT AGAIN INTO ESPERANZA SEZELA
ROAD, OFF LOAD AT BURTON AND OFF LOAD AT NYUSWA, OFF LAOD AT KWA SHABALALA, OFF LOAD
AT GILBHEN , OFF LOAD AT NDLOVIN AND OFF LOAD AT MAHLUBI STORE, OFF LOAD AT BHINIVA, OFF
LOAD AT EPULANGWEN, OFF LOAD AT CHIBINI, OFF LOAD AT ESPERANZA , OFF LOAD AT ENGINE
MOTOR GARAGE, OFF LOAD AT FNB BANK , OFF LOAD AT KISMET STORE AND OFF LOAD AT
CHECKOUT STORE , PASS ROBOT TURN RIGHT AT UMZINTO TAXI RANK AND RETURN.



transport

Department:
Transport
Province of KwaZulu-Natal

GAZETTE

LGKZNG23-2018-SEP

REGION: ALL

1) Application Number: APP0103326	2) Gazette Number: LGKZNG23-2018-SEP
3) Applicant: VM NTANZI ID NO. 8810056010089 Association: DALTON TAXI ASSOCIATION (PMB)	4) Applicant Address: P O BOX 37 DALTON PIETERMARITZBURG KWA-ZULU NATAL 3236
5) Existing Licence Holder: ZS SIBISI ID NO. 5706025668085	6) Existing Licence Holder Address: PO BOX 37 DALTON KWA-ZULU NATAL 3236
7) Type of application: NORMAL TRANSFER	8) Operating Licence Number: LGKZN0403002002
9) Vehicle Type: MINIBUS	10) 1 X 14 (SEATED) + 0 (STANDING)
11) Region: UMGUNGUNDLOVU	
12.1	DALTON TO DURBAN INBOUND:FROM : DALTON RANK NO.1 (KPX0051) VIA P503, P63, P424, MR6, GREYTOWN, OHRTMANN, N3 TO DURBAN OUTBOUND :FROM DURBAN VIA N3, OHRTMANN, GREYTOWN, MR6, P424, MR25, P63, P503 TO DALTON RANK NO.1 (KPX0051).
12.2	WARTBURG DALTON INBOUND :FROM WARTBURG RANK NO. 1- MR25 (KPX0054) VIA: MR25, P63, P503 TO DALTON RANK NO. 1 (KPX0051). OUTBOUND : FROM DALTON RANK NO. 1 (KPX0054) VIA: P503, P63, MR25 WARTBURG RANK NO.1 (KPX0054).
12.3	INBOUND:FROM NEW HANOVER RANK- MR6 (KPX0050)VIA MR6, P156 TO DALTON RANK NO.1 (KPX0050). OUTBOUND: FROM DALTON RANK NO. 1 (KPX0050) VIA: P156, MR6 TO NEW HANOVER RANK- MR6 (KPX0050).
12.4	DALTON – PIETERMARITZBURG INBOUND FROM : DALTON – RANK NO. 1 (KPX0051) VIA P503, P36, MR52, P424, MR6, GREYTOWN, CHURCH, OLD MARKET TO LONGMARKET.ADJACENT CAPITAL CENTRE CAR PARK RANK NO. 4, (KPC0083). OUTBOUND. FROM : LONGMARKET STREET - ADJACENT CAPITAL CENTRE CAR PARK NO.4 (KPC0083), VIA LONGMARKET, EAST, CHURCH, GREYTOWN, MR6, P424, MR25, P36, P503 TO DALTON RANK NO.4 (KPX0051).
12.5	DALTON – GREYTOWN AND JOHANNESBURG INBOUND FROM : GREYTOWN AND JOHANNESBURG VIA P342, P159, MR6, (GREYTOWN- P12, P294, N3) TO GREYTOWN AND JOHANNESBURG. OUTBOUND FROM : GREYTOWN AND JOHANNESBURG VIA (N3, P294, P12 – GREYTOWN) MR6, P159, P342 TO DALTON (KPX0051).
12.6	DALTON – TONGAAT INBOUND FROM : DALTON RANK NO.1 (KPX0051) VIA P581, P156, MR25 (P2-2) TO TONGAAT. OUTBOUND FROM : TONGAAT VIA (P2-2), MR25, P181 TO DALTON RANK NO. 1 (KPX0051).
12.7	NJENGABANTU – DALTON INBOUND FROM : NJENGABANTU VIA P278, P158, P156 TO DALTON RANK NO. 1 (KPX0051). OUTBOUND FROM : DALTON RANK NO. 1 (KPX0051) VIA P156, P158, P278 TO NJENGABANTU (KPX0080).



transport

Department:
Transport
Province of KwaZulu-Natal

GAZETTE

LGKZNG23-2018-SEP

REGION: ALL

1) Application Number: APP0103340	2) Gazette Number: LGKZNG23-2018-SEP
3) Applicant: LT MGWABA ID NO. 7208125455081 Association: FOLWENI TAXI ASSOCIATION	4) Applicant Address: 38 KWA MAKHUTHA AMANZIMTOTI KWA ZULU NATAL 4126
5) Existing Licence Holder: NOT APPLICABLE ID NO. NOT APPLICABLE	6) Existing Licence Holder Address: NOT APPLICABLE
7) Type of application: NEW OPERATING LICENCE	8) Operating Licence Number: NOTAVAILABLE
9) Vehicle Type: MINIBUS	10) 1 X 15 (SEATED) + 0 (STANDING)
11) Region: NINGIZMU 1	
12.1	<p>FOLWENI TO DURBAN</p> <p>STARTING POINT ON D994, PASSING DEPARTMENT OF AGRICULTURE, NJAPHA STORE, ZAMAKAHLE STORE, CHARLES SABLEO HIGH SCHOOL, NATHANIEEN HP SCHOOL, TURN RIGHT R603, LEFT M35, LEFT OLD MAIN ROAD, INTO JEFFELS ROAD, INTO WILCOX ROAD, PASS TRADE CENTRE, RIGHT R102/PROSPECTON ROAD, LEFT N2, LEFT INTO M4, LEFT MOORE ROAD, RIGHT WARWICK AVENUE, INTO UNIVERSITY AVENUE AND PROCEED TO THE UNIVERSITY CAR PARK RANK.</p> <p>RETURN TRIP.</p> <p>FROM UNIVERSITY AVENUE, TURN RIGHT LANCERS ROAD, LEFT WILLS ROAD, LEFT SYRINGA ROAD, LEFT BEREA ROAD, INTO WEST STREET, RIGHT PARK STREET, INTO M4 / INKOSI ALBERT LUTHULI HIGHWAY, LEFT N2, PASS DURBAN INTERNATIONAL AIRPORT, TURN RIGHT PROSPECTON ROAD, LEFT WILCOX ROAD, INTO JEFFELS ROAD, RIGHT M35, PASSING MALUKAZI TOWNSHIP, AFTER MBHOKODWENI BRIDGE, PICK AND DROP OFF PASSENGERS, LEFT NDABEZITHA ROAD AND RANK AT FOLWENI TAXI RANK.</p>
12.2	<p>2. FOLWENI TO JACOBS.</p> <p>FROM FOLWENI TAXI RANK ON NDABEZITHA ROAD, PROCEED ALONG NDABEZITHA ROAD, TURN RIGHT M35, TURN LEFT TO OLD MAIN ROAD, INTO JEFFELS ROAD, INTO WILCOX ROAD, PASS TRADE CENTRE, TURN RIGHT TO PROSPECTON ROAD, TURN LEFT INTO N2, PASS DURBAN INTERNATIONAL AIRPORT, LEFT INTO INKOSI ALBERT LUTHULI HIGHWAY, TURN OFF MEREWENT, RIGHT DURANTA ROAD, TURN LEFT LANSDOWNE ROAD, RIGHT LERWICK ROAD, LEFT CHAMBERLAIN ROAD, LEFT BLUFF ROAD, TURN RIGHT BLAFOUR ROAD, PROCEED STRAIGHT THEN TURN LEFT INTO TEAKWOOD ROAD, INTO JACOBS ROAD, TURN AROUND AT THE M4 INTERCHANGE, BACK ALONG BALFOUR ROAD, RIGHT INTO QUALITY STREET, LEFT M4 / INKOSI ALBERT LUTHULI HIGHWAY, LEFT N2, RIGHT PROSPECTON ROAD, LEFT OLD MAIN ROAD, RIGHT TO JADWAT STREET, INTO ISIPINGO TAXI RANK.</p>
12.3	<p>3. FOLWENI TO PROSPECTON.</p> <p>FROM AN APPROVED TAXI RANK IN FOLWENI, PROCEED ALONG NDABEZITHA ROAD, TURN RIGHT M35, PROCEED ALONG M35, LEFT INTO OLD MAIN ROAD, TURN RIGHT JEFFELS ROAD, INTO JOYNER ROAD, PASS TOYOTA COMPANY, TURN LEFT TO THE AVENUE EAST, TURN RIGHT PROSPECTON ROAD, LEFT OLD MAIN ROAD, RIGHT JADWAT STREET, TO AN APPROVED RANK AT ISIPINGO.</p>
12.4	<p>FROM ISIPINGO RANK ON JADWAT STREET, RIGHT OLD MAIN ROAD, TURN RIGHT TO M35, PROCEED TOWARDS MALUKAZI TOWNSHIP. AFTER PASSING MBHOKODWENI BRIDGE, DROPPING AND PICKING OF PASSENGERS GOING TO FOLWENI, PASSING EMATSHENI AMHLOPHE, NSIMBINI, POLICE STATION, NKONKA RESERVE, DODOZA RESERVE, FOLWENI GARAGE, FOLWENI POLICE STATION, TURN LEFT NDABEZITHA ROAD, INTO FOLWENI TAXI RANK AND RETURN BACK ON THE SAME ROUTE.</p>



transport

Department:
Transport
Province of KwaZulu-Natal

GAZETTE

LGKZNG23-2018-SEP

REGION: ALL

12.5	<p>4. FOLWENI TO WINKELSPRUIT.</p> <p>FROM FOLWENI TAXI RANK, PROCEED ALONG NDABEZITHA ROAD, RIGHT TO M35, LEFT OLD MAIN ROAD, TURN RIGHT JEFFELS ROAD, INTO JOYNER ROAD, TURN RIGHT INTO KINGSWAY, OVER MBHOKODWENI BRIDGE, PASS ATHLONE PARK, KINGSWAY HOSPITAL, PROCEED ALONG R102, PASS AMANZIMTOTI, WARNER BEACH, DOONside, TURN AROUND AT THE WINKELSPRUIT TESTING CENTRE, ALONG R102, BECOMING KINGSWAY, INTO PROSPECTON ROAD, LEFT OLD MAIN ROAD, RIGHT JADWAT STREET INTO RANK.</p>
12.6	<p>5. GOLOKODO RESERVE TO ISIPINGO</p> <p>FROM ISIPINGO TAXI RANK ON JADWAT STREET, TURN RIGHT OLD MAIN ROAD, TURN RIGHT M35, PASSING MALUKAZI TOWNSHIP, PROCEED ALONG M35, PASSING AMATSHE AMHLOPHE RESERVE, NKONKA RESERVE, NSIMBINI POLICE STATION, TURN LEFT GOLOKODO HIGHWAY, PASS GOLOKODO SCHOOL, TURN LEFT INTO ENHLE HIGH SCHOOL, TURN AROUND AT ANGLICAN CHURCH, RETURN TO ISIPINGO RANK ON THE SAME ROUTE.</p>



transport

Department:
Transport
Province of KwaZulu-Natal

GAZETTE

LGKZNG23-2018-SEP

REGION: ALL

1) Application Number: APP0103341	2) Gazette Number: LGKZNG23-2018-SEP
3) Applicant: LT MGWABA ID NO. 7208125455081 Association: FOLWENI TAXI ASSOCIATION	4) Applicant Address: 38 KWA MAKHUTHA AMANZIMTOTI KWA ZULU NATAL KWA-ZULU NATAL 4126
5) Existing Licence Holder: NOT APPLICABLE ID NO. NOT APPLICABLE	6) Existing Licence Holder Address: NOT APPLICABLE
7) Type of application: NEW OPERATING LICENCE	8) Operating Licence Number: NOTAVAILABLE
9) Vehicle Type: MINIBUS	10) 1 X 15 (SEATED) + 0 (STANDING)
11) Region: NINGIZMU 1	
12.1	<p>FOLWENI TO DURBAN</p> <p>STARTING POINT ON D994, PASSING DEPARTMENT OF AGRICULTURE, NJAPHA STORE, ZAMAKAHLE STORE, CHARLES SABLEO HIGH SCHOOL, NATHANIEEN HP SCHOOL, TURN RIGHT R603, LEFT M35, LEFT OLD MAIN ROAD, INTO JEFFELS ROAD, INTO WILCOX ROAD, PASS TRADE CENTRE, RIGHT R102/PROSPECTON ROAD, LEFT N2, LEFT INTO M4, LEFT MOORE ROAD, RIGHT WARWICK AVENUE, INTO UNIVERSITY AVENUE AND PROCEED TO THE UNIVERSITY CAR PARK RANK.</p> <p>RETURN TRIP.</p> <p>FROM UNIVERSITY AVENUE, TURN RIGHT LANCERS ROAD, LEFT WILLS ROAD, LEFT SYRINGA ROAD, LEFT BEREA ROAD, INTO WEST STREET, RIGHT PARK STREET, INTO M4 / INKOSI ALBERT LUTHULI HIGHWAY, LEFT N2, PASS DURBAN INTERNATIONAL AIRPORT, TURN RIGHT PROSPECTON ROAD, LEFT WILCOX ROAD, INTO JEFFELS ROAD, RIGHT M35, PASSING MALUKAZI TOWNSHIP, AFTER MBHOKODWENI BRIDGE, PICK AND DROP OFF PASSENGERS, LEFT NDABEZITHA ROAD AND RANK AT FOLWENI TAXI RANK.</p>
12.2	<p>2. FOLWENI TO JACOBS.</p> <p>FROM FOLWENI TAXI RANK ON NDABEZITHA ROAD, PROCEED ALONG NDABEZITHA ROAD, TURN RIGHT M35, TURN LEFT TO OLD MAIN ROAD, INTO JEFFELS ROAD, INTO WILCOX ROAD, PASS TRADE CENTRE, TURN RIGHT TO PROSPECTON ROAD, TURN LEFT INTO N2, PASS DURBAN INTERNATIONAL AIRPORT, LEFT INTO INKOSI ALBERT LUTHULI HIGHWAY, TURN OFF MEREWENT, RIGHT DURANTA ROAD, TURN LEFT LANSDOWNE ROAD, RIGHT LERWICK ROAD, LEFT CHAMBERLAIN ROAD, LEFT BLUFF ROAD, TURN RIGHT BLAFOUR ROAD, PROCEED STRAIGHT THEN TURN LEFT INTO TEAKWOOD ROAD, INTO JACOBS ROAD, TURN AROUND AT THE M4 INTERCHANGE, BACK ALONG BALFOUR ROAD, RIGHT INTO QUALITY STREET, LEFT M4 / INKOSI ALBERT LUTHULI HIGHWAY, LEFT N2, RIGHT PROSPECTON ROAD, LEFT OLD MAIN ROAD, RIGHT TO JADWAT STREET, INTO ISIPINGO TAXI RANK.</p>
12.3	<p>3. FOLWENI TO PROSPECTON.</p> <p>FROM AN APPROVED TAXI RANK IN FOLWENI, PROCEED ALONG NDABEZITHA ROAD, TURN RIGHT M35, PROCEED ALONG M35, LEFT INTO OLD MAIN ROAD, TURN RIGHT JEFFELS ROAD, INTO JOYNER ROAD, PASS TOYOTA COMPANY, TURN LEFT TO THE AVENUE EAST, TURN RIGHT PROSPECTON ROAD, LEFT OLD MAIN ROAD, RIGHT JADWAT STREET, TO AN APPROVED RANK AT ISIPINGO.</p>
12.4	<p>FROM ISIPINGO RANK ON JADWAT STREET, RIGHT OLD MAIN ROAD, TURN RIGHT TO M35, PROCEED TOWARDS MALUKAZI TOWNSHIP. AFTER PASSING MBHOKODWENI BRIDGE, DROPPING AND PICKING OF PASSENGERS GOING TO FOLWENI, PASSING EMATSHENI AMHLOPHE, NSIMBINI, POLICE STATION, NKONKA RESERVE, DODOZA RESERVE, FOLWENI GARAGE, FOLWENI POLICE STATION, TURN LEFT NDABEZITHA ROAD, INTO FOLWENI TAXI RANK AND RETURN BACK ON THE SAME ROUTE.</p>



transport

Department:
Transport
Province of KwaZulu-Natal

GAZETTE

LGKZNG23-2018-SEP

REGION: ALL

12.5	<p>4. FOLWENI TO WINKELSPRUIT.</p> <p>FROM FOLWENI TAXI RANK, PROCEED ALONG NDABEZITHA ROAD, RIGHT TO M35, LEFT OLD MAIN ROAD, TURN RIGHT JEFFELS ROAD, INTO JOYNER ROAD, TURN RIGHT INTO KINGSWAY, OVER MBHOKODWENI BRIDGE, PASS ATHLONE PARK, KINGSWAY HOSPITAL, PROCEED ALONG R102, PASS AMANZIMTOTI, WARNER BEACH, DOONside, TURN AROUND AT THE WINKELSPRUIT TESTING CENTRE, ALONG R102, BECOMING KINGSWAY, INTO PROSPECTON ROAD, LEFT OLD MAIN ROAD, RIGHT JADWAT STREET INTO RANK.</p>
12.6	<p>5. GOLOKODO RESERVE TO ISIPINGO</p> <p>FROM ISIPINGO TAXI RANK ON JADWAT STREET, TURN RIGHT OLD MAIN ROAD, TURN RIGHT M35, PASSING MALUKAZI TOWNSHIP, PROCEED ALONG M35, PASSING AMATSHE AMHLOPHE RESERVE, NKONKA RESERVE, NSIMBINI POLICE STATION, TURN LEFT GOLOKODO HIGHWAY, PASS GOLOKODO SCHOOL, TURN LEFT INTO ENHLE HIGH SCHOOL, TURN AROUND AT ANGLICAN CHURCH, RETURN TO ISIPINGO RANK ON THE SAME ROUTE.</p>

MUNICIPAL NOTICES • MUNISIPALE KENNISGEWINGS

MUNICIPAL NOTICE 108 OF 2018

NDWEDWE LOCAL MUNICIPALITY
UMASIPALA WASENDWEDWE

Notice

06 September 2018

PUBLIC NOTICE

NDWEDWE LOCAL MUNICIPALITY

RESOLUTION LEVYING PROPERTY RATES FOR THE FINANCIAL YEAR 1 JULY 2018 TO 30 JUNE 2019

Notice is hereby given in terms of section 14(1) and (2) of the Local Government: Municipal Property Rates Act, 2004; that the Council resolved by way of council resolution number NDW: 38/05/18: , to levy the rates on property reflected in the schedule below with effect from 1 July 2018.

Category of property	Cent amount in the Rand rate determined for the relevant property category
Residential property	0.01016cents in a rand
Business and commercial property	0.03800 cents in a rand
Agricultural property	0.00254 cents in a rand
Farm Residential	0.01016 cents in a rand
Industrial property	0.04051 cent in a rand
Public service infrastructure	0.00000 cent in a rand
Municipal property	0.02025 cents in a rand
State Owned	0.02025 cents in a rand
Special Purpose	0.03800 cents in a rand
Institutional	0.02025 cents in a rand
Land Reform Beneficiary	0.00000 cent in a rand

Full details of the Council resolution and rebates, reduction and exclusion specific to each category of owners of properties or owners of a specific category of properties as determined through criteria in the municipality's rates policy are available for inspection on the municipality's website (www.ndwedwe.gov.za) and all public libraries.

NAME: MF HADEBE

DESIGNATION: ACTING MUNICIPAL MANAGER

Private Bag x 503
Ndwedwe, 4342
KwaZulu-Natal
Republic of South Africa
Tel: (032) 532 5000
Fax: (032) 532 5031
(032) 532 5032
E-mail: mm@ndwedwe.gov.za

NDWEDWE LOCAL MUNICIPALITY

MUNICIPAL PROPERTY RATES BY-LAWS

PREAMBLE

WHEREAS section 229(1) of the Constitution requires a municipality to impose rates on property and surcharges on fees for the services provided by or on behalf of the municipality.

AND WHEREAS section 13 of the Municipal Systems Act read with section 162 of the Constitution require a municipality to promulgate municipal by-laws by publishing them in the gazette of the relevant province.

AND WHEREAS section 6 of the Local Government: Municipal Property Rates Act, 2004 requires a municipality to adopt by-laws to give effect to the implementation of its property rates policy; the by-laws may differentiate between the different categories of properties and different categories of owners of properties liable for the payment of rates;

NOW THEREFORE BE IT ENACTED by the Council of the Ndwedwe Municipality as follows:

1. DEFINITIONS

In this by-law, any word or expression to which a meaning has been assigned in the Local Government: Municipal Property Rates Act, 2004 (Act No. 6 of 2004), shall bear the same meaning unless the context indicates otherwise.

“Municipality” means Ndwedwe Municipality;

“Property Rates Act” means the Local Government: Municipal Property Rates Act, 2004 (Act No. 6 of 2004);

“Rates Policy” means the policy on the levying of rates on rateable properties of the Ndwedwe Municipality, contemplated in chapter 2 of the Municipal Property Rates Act.

2. OBJECTS

The object of this by-law is to give effect to the implementation of the Rates Policy as contemplated in section 6 of the Municipal Property Rates Act.

3. ADOPTION AND IMPLEMENTATION OF RATES POLICY

3.1 The Municipality shall adopt and implement its Rates Policy consistent with the Municipal Property Rates Act on the levying of rates on rateable property within the jurisdiction of the municipality; and

3.2 The Municipality shall not be entitled to levy rates other than in terms of its Rates Policy.

4. CONTENTS OF RATES POLICY

The Rates Policy shall, *inter alia*:

4.1 Apply to all rates levied by the Municipality pursuant to the adoption of its Annual Budget;

4.2 Comply with the requirements for:

4.2.1. the adoption and contents of a rates policy specified in section 3 of the Act;

4.2.2. the process of community participation specified in section 4 of the Act; and

4.2.3. the annual review of a Rates Policy specified in section 5 of the Act.

4.3. Provide for principles, criteria and implementation measures that are consistent with the Municipal Property Rates Act for the levying of rates which the Council may adopt; and

4.4. Provide for enforcement mechanisms that are consistent with the Municipal Property Rates Act and the Local Government: Municipal Systems Act, 2000 (Act No. 32 of 2000).

5. ENFORCEMENT OF THE RATES POLICY

The Municipality's Rates Policy shall be enforced through the Credit Control and Debt Collection Policy and any further enforcement mechanisms stipulated in the Act and the Municipality's Rates Policy.

6. SHORT TITLE AND COMMENCEMENT

This By-law is called the Municipal Property Rates By-law, and takes effect on 1 July 2018.

04-11-18

Printed by and obtainable from the Government Printer, Bosman Street, Private Bag X85, Pretoria, 0001.
Contact Centre Tel: 012-748 6200. eMail: info.egazette@gpw.gov.za
Publications: Tel: (012) 748 6053, 748 6061, 748 6065