



KwAZULU-NATAL PROVINCE
KwAZULU-NATAL PROVINSIE
ISIFUNDAZWE sAKwAZULU-NATALI

Provincial Gazette • Provinsiale Koerant • Igazethi Yesifundazwe

(Registered at the post office as a newspaper) • (As 'n nuusblad by die poskantoor geregistreer)
(Irejistiwee njengephephandaba eposihhovisi)

PIETERMARITZBURG

Vol. 13

17 JANUARY 2019
17 JANUARIE 2019
17 KUMASINGANA 2019

No. 2035

PART 1 OF 4

We all have the power to prevent AIDS



**AIDS
HELPLINE**

0800 012 322

DEPARTMENT OF HEALTH

Prevention is the cure

N.B. The Government Printing Works will not be held responsible for the quality of "Hard Copies" or "Electronic Files" submitted for publication purposes

ISSN 1994-4558



9 771994 455008

02035



IMPORTANT NOTICE:

THE GOVERNMENT PRINTING WORKS WILL NOT BE HELD RESPONSIBLE FOR ANY ERRORS THAT MIGHT OCCUR DUE TO THE SUBMISSION OF INCOMPLETE / INCORRECT / ILLEGIBLE COPY.

No FUTURE QUERIES WILL BE HANDLED IN CONNECTION WITH THE ABOVE.

CONTENTS

Gazette *Page*
No. *No.*

GENERAL NOTICES • ALGEMENE KENNISGEWINGS

1	National Environmental Management: Protected Areas Act (57/2003): Clarification of Nature Reserve Boundaries and confirmation of assignment of Ezemvelo Kzn Wildlife as the Management Authority in terms of the Act	2035	11
---	--	------	----

PROVINCIAL NOTICES • PROVINSIALE KENNISGEWINGS

1	National Road Traffic Act (93/1996): Relocation of the Newcastle Provincial Registering Authority to Road Traffic Inspectorate (RTI) offices at Iscor Road (R34)	2035	17
1	Nasionale Padverkeerswet (93/1996): Hervestiging van die Newcastle Registrasie-Owerheid na Iscor Weg, Newcastle	2035	17
1	Road Carrier Permits: KwaZulu-Natal	2035	18
2	Road Carrier Permits: KwaZulu-Natal	2035	184

Closing times for **ORDINARY WEEKLY** 2019

KWAZULU-NATAL PROVINCIAL GAZETTE

*The closing time is **15:00** sharp on the following days:*

- **24 December 2018**, Thursday for the issue of Thursday **03 January 2019**
- **03 January**, Thursday for the issue of Thursday **10 January 2019**
- **10 January**, Thursday for the issue of Thursday **17 January 2019**
- **17 January**, Thursday for the issue of Thursday **24 January 2019**
- **24 January**, Thursday for the issue of Thursday **31 January 2019**
- **31 January**, Thursday for the issue of Thursday **07 February 2019**
- **07 February**, Thursday for the issue of Thursday **14 February 2019**
- **14 February**, Thursday for the issue of Thursday **21 February 2019**
- **21 February**, Thursday for the issue of Thursday **28 February 2019**
- **28 February**, Thursday for the issue of Thursday **07 March 2019**
- **07 March**, Thursday for the issue of Thursday **14 March 2019**
- **14 March**, Thursday for the issue of Thursday **21 March 2019**
- **20 March**, Wednesday for the issue of Thursday **28 March 2019**
- **28 March**, Tuesday for the issue of Thursday **04 April 2019**
- **04 April**, Thursday for the issue of Thursday **11 April 2019**
- **11 April**, Thursday for the issue of Thursday **18 April 2019**
- **16 April**, Tuesday for the issue of Thursday **25 April 2019**
- **24 April**, Wednesday for the issue of Thursday **02 May 2019**
- **02 May**, Thursday for the issue of Thursday **09 May 2019**
- **09 May**, Thursday for the issue of Thursday **16 May 2019**
- **16 May**, Thursday for the issue of Thursday **23 May 2019**
- **23 May**, Thursday for the issue of Thursday **30 May 2019**
- **30 May**, Thursday for the issue of Thursday **06 June 2019**
- **06 June**, Wednesday for the issue of Thursday **13 June 2019**
- **12 June**, Wednesday for the issue of Thursday **20 June 2019**
- **20 June**, Thursday for the issue of Thursday **27 June 2019**
- **27 June**, Thursday for the issue of Thursday **04 July 2019**
- **04 July**, Thursday for the issue of Thursday **11 July 2019**
- **11 July**, Thursday for the issue of Thursday **18 July 2019**
- **18 July**, Thursday for the issue of Thursday **25 July 2019**
- **25 July**, Thursday for the issue of Thursday **01 August 2019**
- **01 August**, Friday for the issue of Thursday **08 August 2019**
- **07 August**, Wednesday for the issue of Thursday **15 August 2019**
- **15 August**, Thursday for the issue of Thursday **22 August 2019**
- **22 August**, Thursday for the issue of Thursday **29 August 2019**
- **29 August**, Thursday for the issue of Thursday **05 September 2019**
- **05 September**, Thursday for the issue of Thursday **12 September 2019**
- **12 September**, Thursday for the issue of Thursday **19 September 2019**
- **18 September**, Wednesday for the issue of Thursday **26 September 2019**
- **26 September**, Thursday for the issue of Thursday **03 October 2019**
- **03 October**, Thursday for the issue of Thursday **10 October 2019**
- **10 October**, Thursday for the issue of Thursday **17 October 2019**
- **17 October**, Thursday for the issue of Thursday **24 October 2019**
- **24 October**, Thursday for the issue of Thursday **31 October 2019**
- **31 October**, Thursday for the issue of Thursday **07 November 2019**
- **07 November**, Thursday for the issue of Thursday **14 November 2019**
- **14 November**, Thursday for the issue of Thursday **21 November 2019**
- **21 November**, Thursday for the issue of Thursday **28 November 2019**
- **28 November**, Thursday for the issue of Thursday **05 December 2019**
- **05 December**, Thursday for the issue of Thursday **12 December 2019**
- **11 December**, Wednesday for the issue of Thursday **19 December 2019**
- **18 December**, Wednesday for the issue of Thursday **26 December 2019**

LIST OF TARIFF RATES FOR PUBLICATION OF NOTICES

COMMENCEMENT: 1 APRIL 2018

NATIONAL AND PROVINCIAL

Notice sizes for National, Provincial & Tender gazettes 1/4, 2/4, 3/4, 4/4 per page. Notices submitted will be charged at R1008.80 per full page, pro-rated based on the above categories.

Pricing for National, Provincial - Variable Priced Notices		
Notice Type	Page Space	New Price (R)
Ordinary National, Provincial	1/4 - Quarter Page	252.20
Ordinary National, Provincial	2/4 - Half Page	504.40
Ordinary National, Provincial	3/4 - Three Quarter Page	756.60
Ordinary National, Provincial	4/4 - Full Page	1008.80

EXTRA-ORDINARY

All Extra-ordinary National and Provincial gazette notices are non-standard notices and attract a variable price based on the number of pages submitted.

The pricing structure for National and Provincial notices which are submitted as **Extra ordinary submissions** will be charged at **R3026.32** per page.

GOVERNMENT PRINTING WORKS - BUSINESS RULES

The **Government Printing Works (GPW)** has established rules for submitting notices in line with its electronic notice processing system, which requires the use of electronic *Adobe Forms*. Please ensure that you adhere to these guidelines when completing and submitting your notice submission.

CLOSING TIMES FOR ACCEPTANCE OF NOTICES

1. The *Government Gazette* and *Government Tender Bulletin* are weekly publications that are published on Fridays and the closing time for the acceptance of notices is strictly applied according to the scheduled time for each gazette.
2. Please refer to the Submission Notice Deadline schedule in the table below. This schedule is also published online on the Government Printing works website www.gpwonline.co.za

All re-submissions will be subject to the standard cut-off times.

All notices received after the closing time will be rejected.

Government Gazette Type	Publication Frequency	Publication Date	Submission Deadline	Cancellations Deadline
National Gazette	Weekly	Friday	Friday 15h00 for next Friday	Tuesday, 15h00 - 3 working days prior to publication
Regulation Gazette	Weekly	Friday	Friday 15h00 for next Friday	Tuesday, 15h00 - 3 working days prior to publication
Petrol Price Gazette	Monthly	Tuesday before 1st Wednesday of the month	One day before publication	1 working day prior to publication
Road Carrier Permits	Weekly	Friday	Thursday 15h00 for next Friday	3 working days prior to publication
Unclaimed Monies (Justice, Labour or Lawyers)	January / September 2 per year	Last Friday	One week before publication	3 working days prior to publication
Parliament (Acts, White Paper, Green Paper)	As required	Any day of the week	None	3 working days prior to publication
Manuals	Bi- Monthly	2nd and last Thursday of the month	One week before publication	3 working days prior to publication
State of Budget (National Treasury)	Monthly	30th or last Friday of the month	One week before publication	3 working days prior to publication
<i>Extraordinary Gazettes</i>	As required	Any day of the week	<i>Before 10h00 on publication date</i>	<i>Before 10h00 on publication date</i>
Legal Gazettes A, B and C	Weekly	Friday	One week before publication	Tuesday, 15h00 - 3 working days prior to publication
Tender Bulletin	Weekly	Friday	Friday 15h00 for next Friday	Tuesday, 15h00 - 3 working days prior to publication
Gauteng	Weekly	Wednesday	Two weeks before publication	3 days after submission deadline
Eastern Cape	Weekly	Monday	One week before publication	3 working days prior to publication
Northern Cape	Weekly	Monday	One week before publication	3 working days prior to publication
North West	Weekly	Tuesday	One week before publication	3 working days prior to publication
KwaZulu-Natal	Weekly	Thursday	One week before publication	3 working days prior to publication
Limpopo	Weekly	Friday	One week before publication	3 working days prior to publication
Mpumalanga	Weekly	Friday	One week before publication	3 working days prior to publication

GOVERNMENT PRINTING WORKS - BUSINESS RULES

Government Gazette Type	Publication Frequency	Publication Date	Submission Deadline	Cancellations Deadline
Gauteng Liquor License Gazette	Monthly	Wednesday before the First Friday of the month	Two weeks before publication	3 working days after submission deadline
Northern Cape Liquor License Gazette	Monthly	First Friday of the month	Two weeks before publication	3 working days after submission deadline
National Liquor License Gazette	Monthly	First Friday of the month	Two weeks before publication	3 working days after submission deadline
Mpumalanga Liquor License Gazette	Bi-Monthly	Second & Fourth Friday	One week before publication	3 working days prior to publication

EXTRAORDINARY GAZETTES

3. *Extraordinary Gazettes* can have only one publication date. If multiple publications of an *Extraordinary Gazette* are required, a separate Z95/Z95Prov *Adobe* Forms for each publication date must be submitted.

NOTICE SUBMISSION PROCESS

4. Download the latest *Adobe* form, for the relevant notice to be placed, from the **Government Printing Works** website www.gpwonline.co.za.
5. The *Adobe* form needs to be completed electronically using *Adobe Acrobat / Acrobat Reader*. Only electronically completed *Adobe* forms will be accepted. No printed, handwritten and/or scanned *Adobe* forms will be accepted.
6. The completed electronic *Adobe* form has to be submitted via email to submit.egazette@gpw.gov.za. The form needs to be submitted in its original electronic *Adobe* format to enable the system to extract the completed information from the form for placement in the publication.
7. Every notice submitted **must** be accompanied by an official **GPW** quotation. This must be obtained from the *eGazette* Contact Centre.
8. Each notice submission should be sent as a single email. The email **must** contain **all documentation relating to a particular notice submission**.
 - 8.1. Each of the following documents must be attached to the email as a separate attachment:
 - 8.1.1. An electronically completed *Adobe* form, specific to the type of notice that is to be placed.
 - 8.1.1.1. For National *Government Gazette* or *Provincial Gazette* notices, the notices must be accompanied by an electronic Z95 or Z95Prov *Adobe* form
 - 8.1.1.2. The notice content (body copy) **MUST** be a separate attachment.
 - 8.1.2. A copy of the official **Government Printing Works** quotation you received for your notice. (*Please see Quotation section below for further details*)
 - 8.1.3. A valid and legible Proof of Payment / Purchase Order: **Government Printing Works** account customer must include a copy of their Purchase Order. **Non-Government Printing Works** account customer needs to submit the proof of payment for the notice
 - 8.1.4. Where separate notice content is applicable (Z95, Z95 Prov and TForm 3, it should **also** be attached as a separate attachment. (*Please see the Copy Section below, for the specifications*).
 - 8.1.5. Any additional notice information if applicable.

GOVERNMENT PRINTING WORKS - BUSINESS RULES

9. The electronic *Adobe* form will be taken as the primary source for the notice information to be published. Instructions that are on the email body or covering letter that contradicts the notice form content will not be considered. The information submitted on the electronic *Adobe* form will be published as-is.
10. To avoid duplicated publication of the same notice and double billing, Please submit your notice **ONLY ONCE**.
11. Notices brought to **GPW** by "walk-in" customers on electronic media can only be submitted in *Adobe* electronic form format. All "walk-in" customers with notices that are not on electronic *Adobe* forms will be routed to the Contact Centre where they will be assisted to complete the forms in the required format.
12. Should a customer submit a bulk submission of hard copy notices delivered by a messenger on behalf of any organisation e.g. newspaper publisher, the messenger will be referred back to the sender as the submission does not adhere to the submission rules.

QUOTATIONS

13. Quotations are valid until the next tariff change.
 - 13.1. **Take note:** **GPW's** annual tariff increase takes place on **1 April** therefore any quotations issued, accepted and submitted for publication up to **31 March** will keep the old tariff. For notices to be published from 1 April, a quotation must be obtained from **GPW** with the new tariffs. Where a tariff increase is implemented during the year, **GPW** endeavours to provide customers with 30 days' notice of such changes.
14. Each quotation has a unique number.
15. Form Content notices must be emailed to the e*Gazette* Contact Centre for a quotation.
 - 15.1. The *Adobe* form supplied is uploaded by the Contact Centre Agent and the system automatically calculates the cost of your notice based on the layout/format of the content supplied.
 - 15.2. It is critical that these *Adobe* Forms are completed correctly and adhere to the guidelines as stipulated by **GPW**.
16. **APPLICABLE ONLY TO GPW ACCOUNT HOLDERS:**
 - 16.1. **GPW** Account Customers must provide a valid **GPW** account number to obtain a quotation.
 - 16.2. Accounts for **GPW** account customers **must** be active with sufficient credit to transact with **GPW** to submit notices.
 - 16.2.1. If you are unsure about or need to resolve the status of your account, please contact the **GPW** Finance Department prior to submitting your notices. (If the account status is not resolved prior to submission of your notice, the notice will be failed during the process).
17. **APPLICABLE ONLY TO CASH CUSTOMERS:**
 - 17.1. Cash customers doing **bulk payments** must use a **single email address** in order to use the **same proof of payment** for submitting multiple notices.
18. The responsibility lies with you, the customer, to ensure that the payment made for your notice(s) to be published is sufficient to cover the cost of the notice(s).
19. Each quotation will be associated with one proof of payment / purchase order / cash receipt.
 - 19.1. This means that the quotation number can only be used once to make a payment.

GOVERNMENT PRINTING WORKS - BUSINESS RULES**COPY (SEPARATE NOTICE CONTENT DOCUMENT)**

20. Where the copy is part of a separate attachment document for Z95, Z95Prov and TForm03
- 20.1. Copy of notices must be supplied in a separate document and may not constitute part of any covering letter, purchase order, proof of payment or other attached documents.
- The content document should contain only one notice. (You may include the different translations of the same notice in the same document).
- 20.2. The notice should be set on an A4 page, with margins and fonts set as follows:
- Page size = A4 Portrait with page margins: Top = 40mm, LH/RH = 16mm, Bottom = 40mm;
Use font size: Arial or Helvetica 10pt with 11pt line spacing;
- Page size = A4 Landscape with page margins: Top = 16mm, LH/RH = 40mm, Bottom = 16mm;
Use font size: Arial or Helvetica 10pt with 11pt line spacing;

CANCELLATIONS

21. Cancellation of notice submissions are accepted by **GPW** according to the deadlines stated in the table above in point 2. Non-compliance to these deadlines will result in your request being failed. Please pay special attention to the different deadlines for each gazette. Please note that any notices cancelled after the cancellation deadline will be published and charged at full cost.
22. Requests for cancellation must be sent by the original sender of the notice and must be accompanied by the relevant notice reference number (N-) in the email body.

AMENDMENTS TO NOTICES

23. With effect from 01 October 2015, **GPW** will not longer accept amendments to notices. The cancellation process will need to be followed according to the deadline and a new notice submitted thereafter for the next available publication date.

REJECTIONS

24. All notices not meeting the submission rules will be rejected to the customer to be corrected and resubmitted. Assistance will be available through the Contact Centre should help be required when completing the forms. (012-748 6200 or email info.egazette@gpw.gov.za). Reasons for rejections include the following:
- 24.1. Incorrectly completed forms and notices submitted in the wrong format, will be rejected.
- 24.2. Any notice submissions not on the correct *Adobe* electronic form, will be rejected.
- 24.3. Any notice submissions not accompanied by the proof of payment / purchase order will be rejected and the notice will not be processed.
- 24.4. Any submissions or re-submissions that miss the submission cut-off times will be rejected to the customer. The Notice needs to be re-submitted with a new publication date.

GOVERNMENT PRINTING WORKS - BUSINESS RULES**APPROVAL OF NOTICES**

25. Any notices other than legal notices are subject to the approval of the Government Printer, who may refuse acceptance or further publication of any notice.
26. No amendments will be accepted in respect to separate notice content that was sent with a Z95 or Z95Prov notice submissions. The copy of notice in layout format (previously known as proof-out) is only provided where requested, for Advertiser to see the notice in final Gazette layout. Should they find that the information submitted was incorrect, they should request for a notice cancellation and resubmit the corrected notice, subject to standard submission deadlines. The cancellation is also subject to the stages in the publishing process, i.e. If cancellation is received when production (printing process) has commenced, then the notice cannot be cancelled.

GOVERNMENT PRINTER INDEMNIFIED AGAINST LIABILITY

27. The Government Printer will assume no liability in respect of—
 - 27.1. any delay in the publication of a notice or publication of such notice on any date other than that stipulated by the advertiser;
 - 27.2. erroneous classification of a notice, or the placement of such notice in any section or under any heading other than the section or heading stipulated by the advertiser;
 - 27.3. any editing, revision, omission, typographical errors or errors resulting from faint or indistinct copy.

LIABILITY OF ADVERTISER

28. Advertisers will be held liable for any compensation and costs arising from any action which may be instituted against the Government Printer in consequence of the publication of any notice.

CUSTOMER INQUIRIES

Many of our customers request immediate feedback/confirmation of notice placement in the gazette from our Contact Centre once they have submitted their notice – While **GPW** deems it one of their highest priorities and responsibilities to provide customers with this requested feedback and the best service at all times, we are only able to do so once we have started processing your notice submission.

GPW has a 2-working day turnaround time for processing notices received according to the business rules and deadline submissions.

Please keep this in mind when making inquiries about your notice submission at the Contact Centre.

29. Requests for information, quotations and inquiries must be sent to the Contact Centre **ONLY**.
30. Requests for Quotations (RFQs) should be received by the Contact Centre at least **2 working days** before the submission deadline for that specific publication.

GOVERNMENT PRINTING WORKS - BUSINESS RULES

PAYMENT OF COST

31. The Request for Quotation for placement of the notice should be sent to the Gazette Contact Centre as indicated above, prior to submission of notice for advertising.
32. Payment should then be made, or Purchase Order prepared based on the received quotation, prior to the submission of the notice for advertising as these documents i.e. proof of payment or Purchase order will be required as part of the notice submission, as indicated earlier.
33. Every proof of payment must have a valid **GPW** quotation number as a reference on the proof of payment document.
34. Where there is any doubt about the cost of publication of a notice, and in the case of copy, an enquiry, accompanied by the relevant copy, should be addressed to the Gazette Contact Centre, **Government Printing Works**, Private Bag X85, Pretoria, 0001 email: info.egazette@gpw.gov.za before publication.
35. Overpayment resulting from miscalculation on the part of the advertiser of the cost of publication of a notice will not be refunded, unless the advertiser furnishes adequate reasons why such miscalculation occurred. In the event of underpayments, the difference will be recovered from the advertiser, and future notice(s) will not be published until such time as the full cost of such publication has been duly paid in cash or electronic funds transfer into the **Government Printing Works** banking account.
36. In the event of a notice being cancelled, a refund will be made only if no cost regarding the placing of the notice has been incurred by the **Government Printing Works**.
37. The **Government Printing Works** reserves the right to levy an additional charge in cases where notices, the cost of which has been calculated in accordance with the List of Fixed Tariff Rates, are subsequently found to be excessively lengthy or to contain overmuch or complicated tabulation.

PROOF OF PUBLICATION

38. Copies of any of the *Government Gazette* or *Provincial Gazette* can be downloaded from the **Government Printing Works** website www.gpwnonline.co.za free of charge, should a proof of publication be required.
39. Printed copies may be ordered from the Publications department at the ruling price. The **Government Printing Works** will assume no liability for any failure to post or for any delay in despatching of such *Government Gazette(s)*

GOVERNMENT PRINTING WORKS CONTACT INFORMATION

Physical Address:

Government Printing Works
149 Bosman Street
Pretoria

Postal Address:

Private Bag X85
Pretoria
0001

GPW Banking Details:

Bank: ABSA Bosman Street
Account No.: 405 7114 016
Branch Code: 632-005

For Gazette and Notice submissions: Gazette Submissions:

For queries and quotations, contact: Gazette Contact Centre:

E-mail: submit.egazette@gpw.gov.za

E-mail: info.egazette@gpw.gov.za

Tel: 012-748 6200

Contact person for subscribers: Mrs M. Toka:

E-mail: subscriptions@gpw.gov.za

Tel: 012-748-6066 / 6060 / 6058

Fax: 012-323-9574

GENERAL NOTICES • ALGEMENE KENNISGEWINGS

NOTICE 1 OF 2019**KWAZULU-NATAL NATURE CONSERVATION BOARD****NATIONAL ENVIRONMENTAL MANAGEMENT: PROTECTED AREAS ACT,
2003
(ACT No. 57 OF 2003)****OFFICE OF THE MEC FOR ECONOMIC DEVELOPMENT, TOURISM AND
ENVIRONMENTAL AFFAIRS IN KWAZULU-NATAL****CLARIFICATION OF NATURE RESERVE BOUNDARIES AND CONFIRMATION
OF ASSIGNMENT OF EZEMVELO KZN WILDLIFE AS THE MANAGEMENT
AUTHORITY IN TERMS OF THE NATIONAL ENVIRONMENTAL
MANAGEMENT: PROTECTED AREAS ACT, 2003 (ACT NO. 57 OF 2003)**

I, Mr. Sihle Zikalala, Member of the Executive Committee for Economic Development, Tourism and Environmental Affairs in Kwazulu-Natal, by virtue of the powers vested in me by section 23(1) and section 38(2) of the National Environmental Management: Protected Areas Act No. 57 of 2003, and pursuant to undertaking surveys of the boundaries of existing Nature Reserves; hereby publish the details of the most recent survey diagrams applicable to the proclaimed Nature Reserves listed in the schedule hereto which have recently been re-surveyed. I furthermore confirm that the Ezemvelo KZN Wildlife shall continue to be the duly assigned management authority for the listed Nature Reserves. Henceforth, such re-surveyed boundaries shall constitute the boundary and define the extent of the respective Nature Reserves.

Furthermore, the name 'Mngeni Vlei Nature Reserve' declared in Provincial Notice KZN PG 799-83 of 30 August 2012 and KZN PG 1157-42 of 12 June 2014 shall be substituted with the name 'uMngeni Vlei Nature Reserve'.

Mr. Sihle Zikalala
MEC for Economic Development, Tourism & Environmental Affairs
KwaZulu-Natal

SCHEDULE**DLINZA FOREST RESERVE**

Region: Situated in the province of KwaZulu-Natal, and in the uThungulu District Municipality and Umlalazi Local Municipality.

The Dlinza Forest Reserve, in extent 318.7468 hectares, shall consist of 'Dlinza Forest Reserve A' as depicted in diagram SG No. 277/2016 and 'Dlinza Forest Reserve B' as depicted in diagram SG No. 277/2016. This declaration shall replace the declaration in Provincial Notice No 83 of 30 August 2012. The Dlinza Forest Reserve comprises of the following:

Description	Diagram	Extent(ha)
A part of the remainder of Erf 10 000 Eshowe	SG No. GV273 F16	55.9505
Erf 809 Eshowe	SG No. 2768/1949	0.8192
Erf 854 Eshowe	SG No. 1848/1952	186.7641
The remainder of Erf 1278 Eshowe	SG No. 4572/1974	0.4563
Erf 1279 Eshowe	SG No. 4573/1974	0.1510
Erf 1280 Eshowe	SG No. 4573/1974	0.1512
Erf 1281 Eshowe	SG No. 4573/1974	0.1426
Erf 1282 Eshowe	SG No. 4573/1974	0.1449
Erf 1283 Eshowe	SG No. 4573/1974	0.1479
Erf 1284 Eshowe	SG No. 4573/1974	0.1453
Erf 1285 Eshowe	SG No. 4573/1974	0.1530
Erf 1286 Eshowe	SG No. 4573/1974	0.1530
A part of the remainder of Erf 1148 Eshowe	SG No. 5022/1970	0.5997
Erf 1156 Eshowe	SG No. 5023/1970	0.0706
Erf 1157 Eshowe	SG No. 5023/1970	0.0710
Erf 1158 Eshowe	SG No. 5023/1970	0.0729
Erf 1159 Eshowe	SG No. 5023/1970	0.0670
Erf 1160 Eshowe	SG No. 5023/1970	0.0729
Erf 1161 Eshowe	SG No. 5023/1970	0.0673
Erf 1162 Eshowe	SG No. 5023/1970	0.0640
Erf 1163 Eshowe	SG No. 5023/1970	0.0623
Erf 1164 Eshowe	SG No. 5023/1970	0.0645
Erf 1165 Eshowe	SG No. 5023/1970	0.0643
Erf 1166 Eshowe	SG No. 5023/1970	0.0646
A part of the remainder of Erf 10 000 Eshowe	SG No. GV273 F16	69.2725
The Remainder of Erf 511 Eshowe	SG No. 3088/1938	0.5387
Sub Vol. 488 Fol. 20	SG No. Vol.488 Fol. 20	2.4155

The above schedule depicting the Dlinza Forest Reserve replaces that declared in the KwaZulu-Natal Extraordinary Gazette Notice No 799 of 30 August 2012.

MANGUZI FOREST RESERVE

Region: Situated in the province of KwaZulu-Natal and in the Umhlabuyalingana Local Municipality.

Manguzi Forest Reserve, in extent 136.9108 hectares and comprising of the following:

Description	Diagram	Extent(ha)
Portion 79 of the Farm Tembe North No. 17497	SG No. 1858/2002	65.8833
Portion 80 of the Farm Tembe North No. 17497	SG No. 1859/2002	25.5185
Portion 81 of the Farm Tembe North No. 17497	SG No. 1860/2002	45.5090

MIDMAR NATURE RESERVE.

Region: Situated in the province of KwaZulu-Natal and in the uMngeni Local Municipality.

Midmar Nature Reserve, in extent 2842.2776 hectares comprising of the following:

Description	Diagram	Extent(ha)
Remainder of Portion 50 of the Farm Weltevreden No.1017	SG No. 1335/1963	32.3998
Portion 49 of the Farm Weltevreden No.1017	SG No. 1336/1963	1.5949
Portion 51 of the Farm Weltevreden No.1017	SG No. 2131/1963	2.7519
Portion 110 of the Farm Weltevreden No.1017	SG No. 3917/2001	0.0144
Portion 119 of the Farm Hebron No.914	SG No. 3915/2001	1.1477
Remainder of Portion 61 of the Farm Hebron No.914	SG No. 1334/1963	80.6296
Portion 4 of the Farm Tweedie Hall No.11880	SG No. 1318/1963	323.7933
Portion 6 of the Farm Groot Vallei No.941	SG No. 1333/1963	189.4732
Portion 9 of the Farm Groot Vallei No.941	SG No. 1331/1963	47.1906
Portion 7 of the Farm Groot Vallei No.941	SG No. 1332/1963	23.0042
Portion 3 of the Farm Groot Vallei No.941	SG No. SV484 F35	426.9716
Portion 3 of the Farm Brookdales No.935	SG No. SV352 F40	421.7985
Portion 9 of the Farm Brookdales No.935	SG No. 1228/1963	173.2344
Portion 8 of the Farm Groot Vallei No.941	SG No. 1226/1963	24.8259
Portion 4 of the Farm Riet Vallei No.1043	SG No. 1227/1963	26.8101
Portion 6 of the Farm Brookdales No.935	SG No. SV812 F30	114.4021
Portion 23 of the Farm Brookdales No.935	SG No. 3895/2001	34.9122
Portion 13 of the Farm Brookdales No.935	SG No. 4103/1970	38.2974
Portion 12 of the Farm Brookdale No.935	SG No. 4102/1970	23.6117
Portion 10 of the Farm Brookdales No.935	SG No. 1229/1963	292.6997
A part of Portion 117 of the Farm Allemans Drift No.950	SG No. 1537/1944	275.8313
Portion 206 of the Farm Allemans Drift No.950	SG No. 4469/1956	16.1874
A part of the remainder of Portion 8 of the Farm Allemans Drift No.950	SG No. SV44 F69	4.0700
Remainder of Portion 3 of the Farm Tweedie Hall No.11880	SG No. 1317/1963	194.2898
Portion 8 of the Farm Tweedie Hall No.11880	SG No. 3947/2001	34.7594
Portion 417 of the Farm Allemans Drift No.950	SG No. 4104/1970	2.1566
Remainder of portion 80 of the Farm Allemans Drift No.950	SG No. 1448/1939	13.2993
Portion 418 of the Farm Allemans Drift No.950	SG No. 4105/1970	10.1725
Portion 5 of the Farm Tweedie Hall No.11880	SG No. 4106/1970	11.9481

NTSIKENI NATURE RESERVE

Region: Situated in the province of KwaZulu-Natal and in the Umzimkhulu Local Municipality. Ntsikeni Nature Reserve, in extent 9 282.7338 hectares comprising of the following:

Description	Diagram	Extent(ha)
The Remainder of the Farm Clairmont No 18117	SG No. 62/1880U	1081.1304
Portion 1 of the Farm Clairmont No 18117	SG No. 654/1908U	129.0365
The Farm Longridge No 18119	SG No. 64/1880U	1405.4991
The Remainder of the Farm Mount Pleasant No 18121	SG No. 65/1880U	410.6799
Portion 1 of the Farm Mount Pleasant No 18121	SG No. 2395/1907U	463.8834
Portion 2 of the Farm Mount Pleasant No 18121	SG No. 2448/1928U	486.0647
The Farm Killarney No 18120	SG No. 68/1880U	1153.0604

The Farm Milton No 18310	SG No. 67/1880U	487.7222
The Farm Abergeldy No 18122	SG No. 66/1880U	1110.9149
The Remainder of the Farm Glengyle No 18308	SG No. 78/1880U	1055.7970
Portion 1 of the Farm Glengyle No 18308	SG No. 2918/1927U	141.6390
The Remainder of the Farm Rokeby Park No 18309	SG No. 79/1880U	756.2278
Portion 1 of the Farm Rokeby Park No 18309	SG No. 2396/1907U	455.8078
Portion 2 of the Farm Rokeby Park No 18309	SG No. 5028/1928U	145.2707

PONGOLA NATURE RESERVE

Region: Situated in the province of KwaZulu-Natal and in the uPhongolo Local Municipality.

Pongola Nature Reserve, in extent 9000.8310 hectares, shall consist of 'Pongola Nature Reserve A', in extent of 5052.2690 hectares and 'Pongola Nature Reserve B', in extent of 2918.3048 hectares and 'Pongola Nature Reserve C', in extent of 1030.2572 hectares and shall jointly be comprised of the following:

Pongola Nature Reserve A

Description	Diagram	Extent(ha)
A part of the remainder of the Farm Gollel No.16936	SG No. A1339/1928	2888.9486
A part of the Remainder of Portion 1 of the Farm Leeuwkraal No.74	SG No. A2886/1943	111.3145
The Remainder of Portion 2 of the Farm Nahala No.16937	SG No. A1917/1954	130.1334
Portion 4 of the Farm Nahala No.16937	SG No. A6488/1954	126.3086
Portion 1 of the Farm Intulembi No.76	SG No. A5471/1959	256.5655
Portion 2 of the Farm Intulembi No.76	SG No. A5472/1959	527.2046
The Remainder of the Farm Intulembi No.76	SG No. A5470/1959	553.2898
The Remainder of the Farm Leeuwkraal No.74	SG No. A1350/1928	280.904
Portion 6 of the Farm Nahala No.16937	SG No. A4404/1961	21.4133
The Remainder of the Farm Nahala No.16937	SG No. A1351/1928	140.1071
Portion 5 of the Farm Nahala No.16937	SG No. A7824/1954	1.3142
Portion 1 of the Farm Nahala No.16937	SG No. A7271/1953	2.0233
Portion 3 of the Farm Nahala No.16937	SG No. A6487/1954	12.7421

Pongola Nature Reserve B

Description	Diagram	Extent(ha)
A part of the Farm Devils Dive No.79	SG No. A1349/1928	384.9632
A part of the Farm The Craggs No.82	SG No. A4861/1952	383.4678
A part of the Remainder of the Farm Mohala No. 83	SG No. A1344/1928	217.9025
A part of the Farm Middlein No.84	SG No. A1347/1928	286.6807
A part of the Farm Maryvale No.85	SG No. A1345/1928	286.4848
A part of the Farm Genda No.86	SG No. A1346/1928	420.2617
A part of the Farm Karain No.87	SG No. A1341/1928	224.5233
A part of the remainder of the Farm Idlewild No.88	SG No. A1340/1928	217.0380
A part of the Farm Montana No.90	SG No. A1342/1928	246.5152
A part of the Farm Lebombospoort No.92	SG No. A1343/1928	250.4676

Pongola Nature Reserve C

Description	Diagram	Extent(ha)
A part of the Remainder of the Farm Poortopia No.778	SG No. 3076/1961	494.1572
Portion 1 of the Farm Poortopia No.778	SG No. 3127/1961	56.3950
A part of Portion 1 of the Farm Uitgevallen No.613	SG No. 1326/1953	479.7050

ENTUMENI NATURE RESERVE

Region: Situated in the province of KwaZulu-Natal and in the uMalazi Local Municipality. Entumeni Nature Reserve, as depicted in diagram SG No. 1437/2014 in extent 546, 5057 hectares, shall jointly be comprised of the following:

Description	Diagram	Extent(ha)
Remainder of the Farm Lot No. 73, of the Farm Amatikulu No. 15819	SG No. 626/1986	197.7815
The Remainder of the farm Lot No. 78 Amatikulu No. 15168	SG No. 4888/1975	178.2862
Portion 1 of the farm Good Hope No. 11397	SG No. 1979/1977	127.8327
Portion 2 of the farm Good Hope No. 11397	SG No. 3453.1980	22.7482
Portion 3 of the farm Good Hope No. 11397	SG No. 3454/1980	19.6055

HAROLD JOHNSON NATURE RESERVE

Region: Situated in the province of KwaZulu-Natal and in the Mandeni Local Municipality.

Harold Johnson Nature Reserve, as depicted in diagram SG No. 1729/2014 in extent 102.6848 hectares, shall jointly be comprised of the following:

Description	Diagram	Extent(ha)
Portion 2 of the Farm Williamson No. 12871	SG No. 6418/1964	88.7420
The Farm William No. 15437	SG No. 3149/1984	102.6848
The Farm Pearson No. 15718	SG No. 3148/1984	0.1311
Remainder of Portion 3 of the Farm Lot 5 No. 2612	SG No. 2990/1980	2.6405

LAKE ETEZA NATURE RESERVE

Region: Situated in the province of KwaZulu-Natal and in the Mbonambi Local Municipality.

Lake Eteza Nature Reserve, in extent 310.9236 hectares, shall be comprised of the following:

Description	Diagram	Extent(ha)
The Lake Eteza Nature Reserve	SG No. 763/2014	310.9236

NKANDLA NATURE RESERVE COMPLEX

Region: Situated in the province of KwaZulu-Natal and in the Nkandla Local Municipality. Nkandla Nature Reserve Complex, in extent 4022.8416 hectares, shall be comprised of the following seven (7) nature reserves:

1. DHLABE NATURE RESERVE

Dhlabe Nature Reserve, in extent 149, 2089 hectares, shall be comprised of following:

Description	Diagram	Extent(ha)
Portion 24 of the Farm Reserve No. 19 No. 15839	SG No. 92/2015	149.2089

2. EDODWENI NATURE RESERVE

Edodweni Nature Reserve, in extent 115, 8009 hectares, shall be comprised of the following:

Description	Diagram	Extent(ha)
Portion 24 of the Farm Reserve No. 19 No. 15839	SG No. 93/2015	115.8009

3. MNDUNDUZELI NATURE RESERVE

Mndunduzeli Nature Reserve, in extent 360.4523 hectares, shall jointly be comprised of the following:

Description	Diagram	Extent(ha)
Portion 40 (of 24) of the Farm Reserve No. 19 No. 15839	SG No. 95/2015	360.4523
Portion 39 (of 24) of the Farm Reserve No. 19 No. 15839		
Portion 24 of the Farm Reserve No. 19 No. 15839		

4. MOME NATURE RESERVE

Mome Nature Reserve, in extent 829.9300 hectares, shall be comprised of the following:

Description	Diagram	Extent(ha)
Portion 38 (of 24) of the Farm Reserve No. 19 No. 15839	SG No. 2097/1994	829.9300

5. NKANDLA NATURE RESERVE

Nkandla Nature Reserve, in extent 2216.9520 hectares, shall be comprised of the following:

Description	Diagram	Extent(ha)
Nkandla Forest Reserve No. 15439	SG No. 1495/1981	2216.9520

6. SIBUDENI NATURE RESERVE

Sibudeni Nature Reserve, in extent 90.0727 hectares, shall be comprised of the following:

Description	Diagram	Extent(ha)
Farm Reserve No. 19 No. 15839	SG No. 94/2015	90.0727

7. VUNGWINI NATURE RESERVE

Vungwini Nature Reserve, in extent 409.6337 hectares, shall be comprised of the following: depicted in diagram.

Description	Diagram	Extent(ha)
Portion 34 of the Farm Reserve No. 19 No. 15839	SG No. 1192/1994	409.6337

SKYLINE NATURE RESERVE

Region: Situated in the province of KwaZulu-Natal and in the Ray Nkonyeni Municipality. Local Municipality. Skyline Nature Reserve, in extent 14, 8422 hectares, shall be comprised of the following:

Description	Diagram	Extent(ha)
Erf 1944 Uvongo	SG No. 214/ 2016	14,8422
Erf 2009 Uvongo		

NTININI NATURE RESERVE

Region: Situated in the province of KwaZulu-Natal and in the Abaqulusi Local Municipality. Ntinini Nature Reserve, in extent 749, 6893 hectares, shall be comprised of the following: depicted in diagram.

Description	Diagram	Extent(ha)
Portion 4 of the farm Doornhoek No. 112	SG No. 742/1972	749,6893

PROVINCIAL NOTICES • PROVINSIALE KENNISGEWINGS

PROVINCIAL NOTICE 1 OF 2019**DEPARTMENT OF TRANSPORT****RELOCATION OF THE NEWCASTLE PROVINCIAL REGISTERING AUTHORITY TO ROAD TRAFFIC INSPECTORATE (RTI) OFFICES AT ISCOR ROAD (R34)**

The Member of the Executive Council responsible for Transport in the Province of KwaZulu-Natal has, in terms of Section 3(1) of the National Road Traffic Act, 1996 (Act No. 93 of 1996), approved the relocation of the Newcastle Provincial Registering Authority to Road Traffic Inspectorate (RTI) offices situated at Iscor Road (R34), Newcastle, with effect from 4 February 2019.

PROVINSIALE KENNISGEWING 1 VAN 2019**DEPARTEMENT VAN VERVOER****HERVESTIGING VAN DIE NEWCASTLE REGISTRASIE-OWERHEID NA ISCOR WEG, NEWCASTLE**

Die Lid van die Uitvoerende Raad verantwoordelik vir Vervoer in die Provinsie van KwaZulu-Natal het, ingevolge artikel 3(1) van die Nasionale Padverkeerswet, 1996 (Wet No. 93 van 1996), die hervestiging van die Newcastle Registrasie-owerheid na Iscor Weg (R34), Newcastle goedgekeur, met inwerkingtreding vanaf 4 Februarie 2019.

UMNYANGO WEZOKUTHUTHA**UKUGUDLUZWA KWESIKHUNGO SOKUBHALISELWA KWEZIMOTO SASE NEWCASTLE SIYISWA EMAHHOVISI EZIVIVINYO ZAMALAYISENSE OKUSHAYELA KU ISCOR ROAD, NEWCASTLE**

ILungu loMkhandlu oPhethe elibhekele ezokuThutha esiFundazweni saKwaZulu-Natali, ngokwesigaba 3(1) soMthetho kaZwelonke wokuHamba KweziMoto eMgwaqeni, 1996 (uMthetho No. 93 ka 1996), ligunyaze ukuthutha kwesiKhungo sokuBhalisa iziMoto sase Newcastle, sithuthela emahhovisi ezivivinyo zamalayisense okushayela, ku Iscor Road (R34), Newcastle, kusukela mhla zi-4 kuNhlolanja 2019.

**transport**

Department:
Transport
Province of KwaZulu-Natal

GAZETTE

LGKZNG34-2018-
DEC

REGION: ALL

- | | |
|--|---|
| 1) Application Number: APP0047775 | 2) Gazette Number: LGKZNG34-2018-DEC |
| 3) Applicant: R GOPAUL
ID NO. 6111095028089
Association: COPSVILLE ALLANDALE TAXI ASSOCIATION | 4) Applicant Address:
41 GARNET CRESCENT
COPESVILLE, PIETERMARITZBURG
KWAZULU NATAL
KWA-ZULU NATAL
3201 |
| 5) Existing Licence Holder: NOT APPLICABLE
ID NO. NOT APPLICABLE | 6) Existing Licence Holder Address:
NOT APPLICABLE |
| 7) Type of application: ADD AUTHORISATIONS/ROUTES | 8) Operating Licence Number:
LGKZN0403000011 |
| 9) Vehicle Type: MINIBUS | 10) 1 X 13 (SEATED) + 0 (STANDING) |
| 11) Region: UMGUNGUNDLOVU | |



transport

Department:
Transport
Province of KwaZulu-Natal

GAZETTE

LGKZNG34-2018-
DEC

REGION: ALL

12.1	<p>EZINKETHENI TERMINAL TO FREEDOM SQUIRE TERMINAL</p> <p>INBOUND: FROM EZINKETHENI TERMINAL ALONG AN UNNAMED ROAD PICK UP PASSENGERS AND PROCEED ALONG THE ROAD TURN LEFT TO MR6 (GREYTOWN ROAD) PROCEED JOIN CHOTA MOTALA PROCEED INTO CHURCH STREET, DROP OFF PASSENGERS OPPOSITE ASMALS PROCEED AND TURN LEFT INTO FREEDOM SQUIRE TERMINAL. DROP OFF PASSENGERS AND PICK UP PASSENGERS</p> <p>OUTBOUND: FROM FREEDOM SQUIRE TERMINAL TURN LEFT INTO LANGALIBALELE STREET TURN LEFT TO MURPHY, TURN RIGHT TO CHURCH STREET PICK UP PASSENGERS OPPOSITE ASMALS PROCEED AND JOIN CHOTA MOTALA TURN RIGHT TO MR6 (GREYTOWN ROAD) PROCEED AND TURN RIGHT TO AN UNNAMED ROAD LEADING TO EZINKETHENI TERMINAL. DROP OFF PASSENGERS AND PICK UP PASSENGERS.</p> <p>ALTERNATIVE ROUTES: INBOUND: FROM EZINKETHENI TERMINAL ALONG AN UNNAMED ROAD PROCEED AND TURN RIGHT TO P25 BECOMING BAYNES DRIFT (CHIEF MHLABUNZIMA) TURN RIGHT TO HANNIVILLE TURN LEFT TO COPESVILLE TURN RIGHT TO LAZURUS RIGHT TO TRIUMPH, RIGHT TO ALIBASTER, LEFT AMETHYST, LEFT SATINSPAR, LEFT AMETHYST, LEFT COPESVILLE, LEFT BHAMBATHA (GREYTOWN RD, LEFT CHOTA MOTALA BECOMING CHURCH STREET, LEFT FREEDOM SQUIRE TERMINAL.</p> <p>FROM EZINKETHENI TERMINAL ALONG AN UNNAMED ROAD PROCEED AND TURN RIGHT TO P25 BECOMING BAYNES DRIFT (CHIEF MHLABUNZIMA) TURN RIGHT TO MANNING RD, TURN RIGHT TO EAST STREET AND TURN LEFT TO CHURCH STREET AND TURN LEFT TO FREEDOM SQUIRE TERMINAL</p> <p>FROM EZINKETHENI TERMINAL ALONG AN UNNAMED ROAD PROCEED AND TURN RIGHT TO P25 BECOMING BAYNES DRIFT (CHIEF MHLABUNZIMA) TURN RIGHT TO MANNING JOIN LOOP STREET (JABU NDLOVU STREET) TURN RIGHT TO RETIEF STREET, TURN LEFT TO CHURCH STREET AND TURN LEFT TO FREEDOM SQUIRE TERMINAL.</p> <p>FROM EZINKETHENI TERMINAL ALONG AN UNNAMED ROAD PROCEED AND TURN RIGHT TO P25 BECOMING BAYNES DRIFT (CHIEF MHLABUNZIMA) TURN RIGHT TO MANNING, JOIN LOOP STREET (JABU NDLOVU STREET) TURN RIGHT TO BOSCHOFF STREET TURN LEFT TO CHURCH STREET AND TURN LEFT TO FREEDOM SQUIRE TERMINAL.</p> <p>ALTERNATIVE ROUTES: OUTBOUND: FROM FREEDOM SQUIRE TERMINAL TURN RIGHT TO CHURCH STREET BECOMING CHOTA MOTALA TURN RIGHT TO GREYTOWN (BHAMBATHA) ROAD TURN RIGHT TO COPESVILLE, TURN RIGHT TO AMETHYST, TURN RIGHT TO SATINSPAR, TURN RIGHT TO AMETHYST, TURN LEFT TO ALABASTER, TURN LEFT TO TRIUMPH, TURN LEFT TO LAZARUS, TURN RIGHT TO COPESVILLE TURN RIGHT TO HANNIVILLE, TURN LEFT TO BAYNES DRIFT (CHIEF MHLABUNZIMA ROAD) BECOMING P25 TURN LEFT TO UNNAMED ROAD LEADING TO EZINKETHENI TERMINAL.</p> <p>FROM FREEDOM SQUIRE TERMINAL TURN RIGHT TO CHURCH STREET, TURN RIGHT TO EAST STREET, TURN LEFT TO MANNING ROAD, TURN LEFT TO BAYNES DRIFT (CHIEF MHLABUNZIMA ROAD) BECOMING P25 TURN LEFT TO UNNAMED ROAD LEADING TO EZINKETHENI TERMINAL.</p> <p>FROM FREEDOM SQUIRE TERMINAL TURN RIGHT TO CHURCH STREET, TURN RIGHT TO RETIEF STREET, TURN LEFT TO LOOP (JABU NDLOVU) STREET, JOIN MANNING ROAD, TURN LEFT TO BAYNES DRIFT (CHIEF MHLABUNZIMA ROAD) BECOMING P25 TURN LEFT TO UNNAMED ROAD LEADING TO EZINKETHENI TERMINAL.</p> <p>FROM FREEDOM SQUIRE TERMINAL TURN RIGHT TO CHURCH STREET, TURN RIGHT TO BOSCHOFF STREET, TURN LEFT TO LOOP (JABU NDLOVU) STREET JOIN MANNING ROAD, TURN LEFT TO BAYNES DRIFT (CHIEF MHLABUNZIMA ROAD) BECOMING P25 TURN LEFT TO UNNAMED ROAD LEADING TO EZINKETHENI TERMINAL.</p>
------	--



transport

Department:
Transport
Province of KwaZulu-Natal

GAZETTE

LGKZNG34-2018-
DEC

REGION: ALL

1) Application Number: APP0088423	2) Gazette Number: LGKZNG34-2018-DEC
3) Applicant: NA NKANDI ID NO. 5811115366085 Association: MAFUNZE MPUMUZA INADI INCWADI T.O.A	4) Applicant Address: P. O BOX 40831 ELANDSKOP KWAZULU-NATAL 3200
5) Existing Licence Holder: NOT APPLICABLE ID NO. NOT APPLICABLE	6) Existing Licence Holder Address: NOT APPLICABLE
7) Type of application: NEW OPERATING LICENCE	8) Operating Licence Number: NOTAVAILABLE
9) Vehicle Type: MINIBUS	10) 1 X 15 (SEATED) + 0 (STANDING)
11) Region: UMGUNGUNDLOVU	
12.1	<p>MAGWAGWA TO PIETERMARITZBURG.</p> <p>INBOUND: FROM MAGWAGWA TERMINUS – P390 (KPV0016). ROUTE: VIA P390, P399, MR7, EDENDALE, LONGMARKET, RETIEF, BERG TO EAST STREET CLINIC RANK – EAST OF BOOM (KPC0084).</p> <p>OUTBOUND: FROM EAST STREET CLINIC RANK- EAST OFF BOOM (KPC0084) ROUTE: VIA EAST, BOOM, PINE, KEATE, EDENDALE, MR7, P390, P399 TO MAGWAGWA TERMINUS – P390 (KPV0016).</p>
12.2	<p>1. MAFUNZE – PIETERMARITZBURG</p> <p>INBOUND. FROM: MAFUNZE ROUTE VIA D1123, D1124, MR 7, EDENDALE, LONGMARKET, RETIEF, BERG TO BERG STREET RANK NO. 5 – BELOW EAST (KPC0028).</p> <p>OUTBOUND. FROM BERG STREET RANK NO. 5 - BELOW EAST (KPC0028)" ROUTE VIA BERG, EAST, PIETERMARITZ, PINE, KEATE, EDENDALE, MR 7, D1124, D1123 TO MAFUNZE – D1123(KPV0036).</p>
12.3	<p>2. GIBSON GATE TO PIETERMARITZBURG</p> <p>INBOUND FROM: GIBSON GATE TERMINUS – SEVONTEIN PRISON (KPV0032). ROUTE: VIA UNNAMED ROAD, D1124, MR7, EDENDALE, LONGMARKET, RETIEF, BERG TO BERG STREET RANK NO.5 – BELOW EAST (KPC0028).</p> <p>OUTBOUND FROM: BERG STREET RANK, NO. 5 BELOW EAST (KPC0028). ROUTE VIA BERG, EAST, PIETERMARITZ, PINE, KEATE, EDENDALE, MR 7, D1124, UNNAMED ROAD TO GIBSON GATE TERMINUS – SEVONTEIN PRISON (KPV0032).</p>
12.4	<p>3. ZONDI STORE TO PIETERMARITZBURG .</p> <p>INBOUND FROM: MAFKATHINI – ZONDI STORE – D1122/P 402 (KPV0012). ROUTE VIA D1122, MR7, EDENDALE, LONGMARKET, RETIEF, BERG TO BERG STREET RANK NO.5 – BELOW EAST (KPC0028).</p> <p>OUTBOUND FROM:BERG STREET RANK NO.5 BELOW EAST (KPC0028). ROUTE VIA BERG, EAST, PIETERMARITZ, PINE, KEATE, EDENDALE, MR7, D112 TO MAFKATHINI – ZONDI STORE – D1122/P402 (KPV0012).</p>
12.5	<p>4. MASWAZINI TO PIETERMARITZBURG.</p> <p>INBOUND FROM: MASWAZINI TERMINUS – D1139 (KPV0084). ROUTE VIA D1139, P402, MR7, EDENDALE, LONGMARKET, RETIEF, BERG TO BERG STREET RANK NO.5 – BELOW EAST (KPC0028).</p> <p>OUTBOUND FROM: BERG STREET RANK NO.5 BELOW EAST (KPC0028) "ROUTE VIA BERG, EAST, PIETERMARITZ, PINE, KEATE, EDENDALE, MR7, D1139 TO MASWAZINI TERMINUS – D1139 (KPV0084).</p>



transport

Department:
Transport
Province of KwaZulu-Natal

GAZETTE

LGKZNG34-2018-
DEC

REGION: ALL

12.6	<p>9. DEEPDALE.</p> <p>INBOUND FROM: DEEPDALE TO BERG STREET RANK NO9.5 – BELOW EAST (KPC0028).</p> <p>ROUTE: P124, MR7, MOSES MABHIDA (EDENDALE), LANGALIBALELE (LONGMARKET), RETIEF, HOSEN HAFJEJEE (BERG).</p> <p>OUTBOUND FROM: BERG STREET RANK NO.5 – BELOW EAST (KPC0028) TO DEEPDALE.</p> <p>ROUTE: HOSEN HAFJEJEE (BERG), MASUKWANA (EAST), PIETERMARITZ, PINE, MOSES MABHIDA (EDENDALE), MR7, P124.</p> <p>ALTERNATIVE ROUTINGS NONE RESTRICTION NONE SPECIAL CONDITIONS NONE DISPUTES AGAINST MAFUNZE, MPUMUZA, INADI, INCWADI TAXI ASSOCIATION NONE.</p>
12.7	<p>ELANDSKOP.</p> <p>INBOUND: FROM ELANDSKOP – ZONDI STORE TAXI TERMINUS MR7/ D1123 (KPV0023) TO BERG STREET RANK – BELOW EAST (KPC0028).</p> <p>ROUTE: D1122, MR7, MOSES MABHIDA (EDENDALE), LANGALIBALELE (LONGMARKET), RETIEF, HOSEN HAFJEJEE (BERG).</p> <p>OUTBOUND: FROM EAST STREET RANK NO.5 – BELOW EAST (KPC0028) TO ELANDSKOP – ZONDI STORE TAXI TERMINUS MR & D1122 (KPV0023).</p> <p>ROUTE: HOSEN HAFJEJEE (BERG), MASUKWANA (EAST), BOOM, PIETERMARITZ, PINE, MOSES MABHIDA (EDENDALE), MR7, D1122.</p> <p>ALTERNATIVE ROUTINGS. NONE.</p> <p>RESTRICTION. NONE. SPECIAL CONDITIONS NONE DISPUTES AGAINST MAFUNZE, MPUMUZA, INADI, INCWADI TAXI ASSOCIATION.</p>
12.8	<p>10. NCWADI.</p> <p>INBOUND FROM: NCWADI TO BERG STREET RANK NO.5 – BELOW EAST (KPC0028).</p> <p>ROUTE: P121, MR7, MOSES MABHIDA (EDENDALE), LANGALIBALELE (LONGMARKET), RETIEF, HOSEN HAFJEJEE (BERG).</p> <p>OUTBOUND FROM: BERG STREET RANK NO.5 – BELOW EAST (KPC0028) TO NCWADI.</p> <p>ROUTE: HOSEN HAFJEJEE (BERG), MASUKWANA (EAST), PIETERMARITZ, PINE, MOSES MABHIDA (EDENDALE), MR7, P121.</p> <p>DISPUTES AGAINST MAFUNZE, MPUMUZA, INADI, INCWADI TAXI ASSOCIATION NONE</p>



transport

Department:
Transport
Province of KwaZulu-Natal

GAZETTE

LGKZNG34-2018-
DEC

REGION: ALL

12.9	<p>DINDI.</p> <p>INBOUND: FROM DINDI TERMINUS – D1126 (KPV0068) TO EAST STREET CLINIC RANK – EAST OFF BOOM (KPC0084). ROUTE: D1126, MR7, MOSES MABHIDA (EDENDALE), LANGALIBALELE (LONGMARKET), RETIEF, HOOSEN HAFEEJEE (BERG), MASUKWANA (EAST).</p> <p>OUTBOUND: FROM EAST STREET CLINIC RANK – EAST OFF BOOM (KPC0084) TO DINDI TERMINUS – (KPV0068) ROUTE: MASUKWANA (EAST), BOON, PINE, MOSES MABHIDA (EDENDALE), MR7, D1126.</p> <p>ALTERNATIVE ROUTINGS</p> <p>NONE</p> <p>RESTRICTION</p> <p>NONE</p> <p>SPECIAL CONDITIONS</p> <p>NONE</p> <p>DISPUTES AGAINST MAFUNZE, MPUMUZA, INADI, INCWADI TAXI ASSOCIATION</p> <p>NONE.</p>
12.10	<p>11. QANDA.</p> <p>INBOUND FROM: QANDA TERMINUS – D1127 (KPV0065) TO EAST STREET CLINIC RANK – EAST OFF BOOM (KPC0084). ROUTE: D1127, MR7, MOSES MABHIDA (EDENDALE), LANGALIBALELE (LONGMARKET), RETIEF, HOOSEN HAFEEJEE (BERG), MASUKWANA (EAST).</p> <p>OUTBOUND FROM: EAST STREET CLINIC RANK – EAST OFF BOOM (KPC0084) TO QANDA TERMINUS – D1127 (KPV0065). ROUTE: MASUKWANA (EAST), BOOM, PINE, MOSES MABHIDA (EDENDALE) MR7, D1127.</p> <p>ALTERNATIVE ROUTINGS</p> <p>NONE</p> <p>RESTRICTION</p> <p>NONE</p> <p>SPECIAL CONDITIONS</p> <p>NONE</p> <p>DISPUTES AGAINST MAFUNZE, MPUMUZA, INADI, INCWADI TAXI ASSOCIATION</p> <p>NONE.</p>
12.11	<p>TAFULENI TO PIETERMARITZBURG.</p> <p>INBOUND: FROM TAFULENI TERMINUS – D1128 (KPV0062) ROUTE VIA D1128, MR7, EDENDALE, LONGMARKET, RETIEF, BERG, EAST TO EAST STREET CLINIC RANK – EAST OF BOOM (KPC0084).</p> <p>OUTBOUND: FROM EAST STREET CLINIC RANK- EAST OFF BOOM (KPC0084) ROUTE VIA EAST, BOOM, PINE, KEATE, EDENDALE, MR7, D1128 TO TAFULENI TERMINUS – D1128 (KPV0062).</p>



transport

Department:
Transport
Province of KwaZulu-Natal

GAZETTE

LGKZNG34-2018-
DEC

REGION: ALL

- | | |
|--|---|
| 1) Application Number: APP0048879 | 2) Gazette Number: LGKZNG34-2018-DEC |
| 3) Applicant: R GOPAUL
ID NO. 6111095028089
Association: COPSVILLE ALLANDALE TAXI ASSOCIATION | 4) Applicant Address:
78 GLOBE ROAD
SCOTTVILLE
PIETERMARITZBURG
3201 |
| 5) Existing Licence Holder: NOT APPLICABLE
ID NO. NOT APPLICABLE | 6) Existing Licence Holder Address:
NOT APPLICABLE |
| 7) Type of application: ADD AUTHORISATIONS/ROUTES | 8) Operating Licence Number:
LGKZN0403001773 |
| 9) Vehicle Type: MINIBUS | 10) 1 X 15 (SEATED) + 0 (STANDING) |
| 11) Region: UMGUNGUNDLOVU | |



transport

Department:
Transport
Province of KwaZulu-Natal

GAZETTE

LGKZNG34-2018-
DEC

REGION: ALL

12.1	<p>EZINKETHENI TERMINAL TO FREEDOM SQUIRE TERMINAL</p> <p>INBOUND: FROM EZINKETHENI TERMINAL ALONG AN UNNAMED ROAD PICK UP PASSENGERS AND PROCEED ALONG THE ROAD TURN LEFT TO MR6 (GREYTOWN ROAD) PROCEED JOIN CHOTA MOTALA PROCEED INTO CHURCH STREET, DROP OFF PASSENGERS OPPOSITE ASMALS PROCEED AND TURN LEFT INTO FREEDOM SQUIRE TERMINAL. DROP OFF PASSENGERS AND PICK UP PASSENGERS</p> <p>OUTBOUND: FROM FREEDOM SQUIRE TERMINAL TURN LEFT INTO LANGALIBALELE STREET TURN LEFT TO MURPHY, TURN RIGHT TO CHURCH STREET PICK UP PASSENGERS OPPOSITE ASMALS PROCEED AND JOIN CHOTA MOTALA TURN RIGHT TO MR6 (GREYTOWN ROAD) PROCEED AND TURN RIGHT TO AN UNNAMED ROAD LEADING TO EZINKETHENI TERMINAL. DROP OFF PASSENGERS AND PICK UP PASSENGERS.</p> <p>ALTERNATIVE ROUTES: INBOUND: FROM EZINKETHENI TERMINAL ALONG AN UNNAMED ROAD PROCEED AND TURN RIGHT TO P25 BECOMING BAYNES DRIFT (CHIEF MHLABUNZIMA) TURN RIGHT TO HANNIVILLE TURN LEFT TO COPESVILLE TURN RIGHT TO LAZURUS RIGHT TO TRIUMPH, RIGHT TO ALIBASTER, LEFT AMETHYST, LEFT SATINSPAR, LEFT AMETHYST, LEFT COPESVILLE, LEFT BHAMBATHA (GREYTOWN RD, LEFT CHOTA MOTALA BECOMING CHURCH STREET, LEFT FREEDOM SQUIRE TERMINAL.</p> <p>FROM EZINKETHENI TERMINAL ALONG AN UNNAMED ROAD PROCEED AND TURN RIGHT TO P25 BECOMING BAYNES DRIFT (CHIEF MHLABUNZIMA) TURN RIGHT TO MANNING RD, TURN RIGHT TO EAST STREET AND TURN LEFT TO CHURCH STREET AND TURN LEFT TO FREEDOM SQUIRE TERMINAL</p> <p>FROM EZINKETHENI TERMINAL ALONG AN UNNAMED ROAD PROCEED AND TURN RIGHT TO P25 BECOMING BAYNES DRIFT (CHIEF MHLABUNZIMA) TURN RIGHT TO MANNING JOIN LOOP STREET (JABU NDLOVU STREET) TURN RIGHT TO RETIEF STREET, TURN LEFT TO CHURCH STREET AND TURN LEFT TO FREEDOM SQUIRE TERMINAL.</p> <p>FROM EZINKETHENI TERMINAL ALONG AN UNNAMED ROAD PROCEED AND TURN RIGHT TO P25 BECOMING BAYNES DRIFT (CHIEF MHLABUNZIMA) TURN RIGHT TO MANNING, JOIN LOOP STREET (JABU NDLOVU STREET) TURN RIGHT TO BOSCHOFF STREET TURN LEFT TO CHURCH STREET AND TURN LEFT TO FREEDOM SQUIRE TERMINAL.</p> <p>ALTERNATIVE ROUTES: OUTBOUND: FROM FREEDOM SQUIRE TERMINAL TURN RIGHT TO CHURCH STREET BECOMING CHOTA MOTALA TURN RIGHT TO GREYTOWN (BHAMBATHA) ROAD TURN RIGHT TO COPESVILLE, TURN RIGHT TO AMETHYST, TURN RIGHT TO SATINSPAR, TURN RIGHT TO AMETHYST, TURN LEFT TO ALABASTER, TURN LEFT TO TRIUMPH, TURN LEFT TO LAZARUS, TURN RIGHT TO COPESVILLE TURN RIGHT TO HANNIVILLE, TURN LEFT TO BAYNES DRIFT (CHIEF MHLABUNZIMA ROAD) BECOMING P25 TURN LEFT TO UNNAMED ROAD LEADING TO EZINKETHENI TERMINAL.</p> <p>FROM FREEDOM SQUIRE TERMINAL TURN RIGHT TO CHURCH STREET, TURN RIGHT TO EAST STREET, TURN LEFT TO MANNING ROAD, TURN LEFT TO BAYNES DRIFT (CHIEF MHLABUNZIMA ROAD) BECOMING P25 TURN LEFT TO UNNAMED ROAD LEADING TO EZINKETHENI TERMINAL.</p> <p>FROM FREEDOM SQUIRE TERMINAL TURN RIGHT TO CHURCH STREET, TURN RIGHT TO RETIEF STREET, TURN LEFT TO LOOP (JABU NDLOVU) STREET, JOIN MANNING ROAD, TURN LEFT TO BAYNES DRIFT (CHIEF MHLABUNZIMA ROAD) BECOMING P25 TURN LEFT TO UNNAMED ROAD LEADING TO EZINKETHENI TERMINAL.</p> <p>FROM FREEDOM SQUIRE TERMINAL TURN RIGHT TO CHURCH STREET, TURN RIGHT TO BOSCHOFF STREET, TURN LEFT TO LOOP (JABU NDLOVU) STREET JOIN MANNING ROAD, TURN LEFT TO BAYNES DRIFT (CHIEF MHLABUNZIMA ROAD) BECOMING P25 TURN LEFT TO UNNAMED ROAD LEADING TO EZINKETHENI TERMINAL.</p>
------	--



transport

Department:
Transport
Province of KwaZulu-Natal

GAZETTE

LGKZNG34-2018-
DEC

REGION: ALL

1) Application Number: APP0090094	2) Gazette Number: LGKZNG34-2018-DEC
3) Applicant: KA THUSI ID NO. 7704305344087 Association: NHLALAKAHLE TAXI ASSOCIATION	4) Applicant Address: 05 JESMONDENE PLACE PANORAMA GARDENS KWAZULU-NATAL 3201
5) Existing Licence Holder: NOT APPLICABLE ID NO. NOT APPLICABLE	6) Existing Licence Holder Address: NOT APPLICABLE
7) Type of application: ADD AUTHORISATIONS/ROUTES	8) Operating Licence Number: LGKZN0203000395
9) Vehicle Type: MINIBUS	10) 1 X 15 (SEATED) + 0 (STANDING)
11) Region: UMGUNGUNDLOVU	
12.1	NHLALAKAHLE TO GREYTOWN HUMAN SETTLEMENTS (SLUMS CLEARANCE ERF 1203) FROM APPROVED TAXI RANK PASS BUHLEBUYEZA SECONDARY SCHOOL AND INTO MAPHANGA ROAD OR KOMBA TURN RIGHT TO OLD CEMETRY ROAD STRAIGHT UP TO GREYTOWN SLUMS CLEARANCE HUMAN SETTLEMENTS ROVING AROUND THE PLACE PICK AND DROP AND RETURN BACK AGAIN WITH OLD CEMETRY ROAD, TURN RIGHT INTO BELL STREET PASS SEARGENT STREET PICK AND DROP @DURBAN STREET, TURN LEFT OR WRIGHT INTO VOORTREKKER STREET, PINE STREET, YORK STREET, CATHCART STREET, COOPER STREET PICK AND DROP AND RETURN BACK USING THE SAME ROUTE PICK AND DROP UP TO BELL STREET INTO GREYTOWN TAXI RANK OFFLOAD AND LOAD AND RETURN BACK ALONG FORWARD ROUTE IN REVERSE.



transport

Department:
Transport
Province of KwaZulu-Natal

GAZETTE

LGKZNG34-2018-
DEC

REGION: ALL

1) Application Number: APP0092380	2) Gazette Number: LGKZNG34-2018-DEC
3) Applicant: NP MBATHA ID NO. 7202190819081 Association: IXOPO & DISTRICT TAXI ASSOCIATION	4) Applicant Address: LIFAFU LOCATION IXOPO KWA-ZULU NATAL 3276
5) Existing Licence Holder: SH MBATHA ID NO. 7012315622082	6) Existing Licence Holder Address: PO BOX 710 IXOPO KWAZULU NATAL KWA-ZULU NATAL 3276
7) Type of application: DECEASED TRANSFER AND NEW OPERATING LICENCE	8) Operating Licence Number: LKNKZN0123011
9) Vehicle Type: MINIBUS	10) 1 X 15 (SEATED) + 0 (STANDING)
11) Region: SISONKE	
12.1	FROM IXOPO TAXI RANK, TURN RIGHT INTO P 312, TURN LEFT TO P23-1 PASSING DONNYBROOK VILLAGE TO BLAZIUS STORE, WITH PICKING & DROPPING OF PASSENGERS AND RETURN TO IXOPO TAXI RANK USING THE SAME ROUTE.
12.2	FROM IXOPO TAXI RANK TURN RIGHT INTO P312 ROAD, AFTER 2KM TURN RIGHT INTO P 22-2 ROAD TO HIGHFLATS AND ABOUT 25KM FROM IXOPO TURN LEFT INTO THE HIGHFLATS TAXI RANK. PICKING-UP AND DROPPING OFF OF PASSENGERS ALONG THE ROUTE. RETURN TO IXOPO USING THE SAME ROUTE AS THE FORWARD ROUTE.
12.3	FROM IXOPO TAXI RANK TURN RIGHT INTO P23-1 ROAD AFTER 15KM TURN RIGHT INTO D64 ROAD AND ALTERNATIVE ROAD INTO LUFUFA A3394, A3391 AND A3390 INTO LUFUFA. PICKING AND DROPPING PASSENGERS ALONG THE ROUTE. RETURN TO IXOPO IS THE SAME ROUTE.
12.4	FROM IXOPO TAXI RANK TURN RIGHT INTO P312 AFTER 1KM TURN LEFT INTO R56 CROSSING UMKOMAAS RIVER BRIDGE INTO RICHMOND AND PROCEED TO SHEPTONE STREET AND NELSON STREET TAXI RANKS. NO PICKING AND DROPPING PASSENGERS ALONG THE ROUTE. RETURN TO IXOPO USING THE SAME ROUTE.



transport

Department:
Transport
Province of KwaZulu-Natal

GAZETTE

LGKZNG34-2018-
DEC

REGION: ALL

1) Application Number: APP0097082	2) Gazette Number: LGKZNG34-2018-DEC
3) Applicant: B NGCOBO ID NO. 6611055592081 Association: ST WENDOLINS KLAARWATER TAXI OWNERS ASS.	4) Applicant Address: 34 SWAIS MILLE YELLOWWOOD PARK DURBAN MONTCLAIR KWA-ZULU NATAL 4004
5) Existing Licence Holder: NOT APPLICABLE ID NO. NOT APPLICABLE	6) Existing Licence Holder Address: NOT APPLICABLE
7) Type of application: NEW OPERATING LICENCE	8) Operating Licence Number: NOTAVAILABLE
9) Vehicle Type: MINIBUS	10) 1 X 15 (SEATED) + 0 (STANDING)
11) Region: DURBAN WEST	
12.1	<p>ST WENDOLINS TO DURBAN</p> <p>2.1 FROM APPROVED TAXI RANK IN ST WENDOLINS, TURN RIGHT INTO M1 (RICHMOND ROAD) TURN RIGHT INTO N3 TURN LEFT INTO OLD DUCHT ROAD, TURN RIGHT INTO MARKET ROAD, RIGHT INTO SERVICE ROAD BEHIND ENGLISH MARKET, RIGHT INTO WARWICK AVENUE RANK NO.107 AND RETURN.</p> <p>2.2 FROM ST WENDOLINS TAXI RANK ALONG KLAARWATER ROAD TO KLAARWATER, TURN LEFT INTO M1 (RICHMOND ROAD) TURN RIGHT INTO N3 TURN LEFT INTO OLD DUTCH ROAD, JOINING ALICE STREET TURN RIGHT INTO SOLDIERS WAY, RIGHT INTO PINE STREET, TURN RIGHT INTO RUSSEL STREET, TURN LEFT INTO LEOPOLD STREET, LEFT MARKET ROAD, RIGHT SERVICE ROAD TO ENGLISH MARKET, RIGHT INTO WARWICK AVENUE RANK NO.107 AND BACK TO KLAARWATER AND ST WENDOLINS TAXI RANK.</p> <p>2.3 FROM ST WENDOLINS TAXI RANK ALONG KLAARWATER ROAD, DERMAT ROAD TO LUGANDA, TURN LEFT INTO INTAKE ROAD, TURN LEFT M1 TURN RIGHT INTO N3, TURN LEFT INTO OLD DUTCH ROAD, RIGHT MARKET ROAD, RIGHT SERVICE ROAD BEHIND ENGLISH MARKET, TURN LEFT INTO WARWICK PLACE PROCEED TO TAXI RANK NO.107 AND BACK TO LUGANDA AND ST WENDOLINS TAXI RANK.</p> <p>2.4 FROM ST WENDOLINS TAXI RANK TO WELBEDATCH WEST INTO DERMAT ROAD TO LUGANDA TURN RIGHT INTO THORNTREE AVENUE JOINING SAVANNA DRIVE, TURN RIGHT INTO M1, TURN LEFT INTO HANS DETTMAN HIGHWAY (M34) INTO LIMPUS ROAD, LEFT INTO (M5) UNDERWOOD ROAD, TURN RIGHT INTO STAPLETON ROAD, TURN RIGHT M13, TURN LEFT INTO N3, TURN LEFT INTO OLD DUTCH ROAD, RIGHT MARKET ROAD, RIGHT SERVICE ROAD BEHIND ENGLISH MARKET, RIGHT INTO WARWICK AVENUE TAXI RANK NO.107 AND BACK TO WELBEDATCH WEST AND ST WENDOLINS TAXI RANK.</p>
12.2	<p>FROM ST WENDOLINS TAXI RANK TO WELBEDATCH WEST INTO DERMAT ROAD TURN RIGHT INTO THORNTREE AVENUE JOINING SAVANNA DRIVE, TURN RIGHT INTO M1 (HIGGINSON HIGHWAY), TURN LEFT INTO SOUTH COAST ROAD (R102) TURN LEFT INTO BARRIER LANE, TURN LEFT INTO QUALITY STREET, TURN LEFT INTO BALFOUR ROAD INTO JACOBS ROAD, TURN RIGHT INTO M4 PROCEED TO DURBAN, TURN LEFT INTO SMITH STREET, TURN RIGHT INTO WARWICK AVENUE TAXI RANK NO.107 WARWICK AVENUE AND RETURN TO ST WENDOLINS TAXI RANK.</p>



transport

Department:
Transport
Province of KwaZulu-Natal

GAZETTE

LGKZNG34-2018-
DEC

REGION: ALL

12.3	<p>FROM APPROVED TAXI RANK IN ST WENDOLINS TURN RIGHT INTO M1 (RICHMOND ROAD) TURN LEFT INTO ABBOT FRANCIS ROAD, TURN RIGHT INTO HOSPITAL ROAD, LEFT INTO MARIANHILL HOSPITAL TAXI RANK AND BACK INTO HOSPITAL ROAD, TURN LEFT INTO ABBOT FRANCIS ROAD, TURN LEFT INTO M1 (RICHMOND ROAD) TURN LEFT INTO WESTMEAD ROAD, TURN RIGHT INTO CIRCUIT ROAD, TURN RIGHT INTO CLARK ROAD, TURN RIGHT INTO ALEXANDER ROAD, TURN LEFT INTO M1 (RICHMOND ROAD) BECOMING OLD MAIN ROAD, TURN RIGHT INTO ANDERSON ROAD STRAIGHT INTO ANDERSON TAXI RANK AND BACK TO ST WENDOLINS TAXI RANK.</p> <p>FROM ST WENDOLINS TAXI RANK ALONG KLAARWATER ROAD TO KLAARWATER, TURN RIGHT INTO INTAKE ROAD, TURN LEFT INTO M1 (RICHMOND ROAD), TURN LEFT INTO ABBOT FRANCIS ROAD, TURN RIGHT INTO HOSPITAL ROAD, LEFT INTO MARIANHILL HOSPITAL TAXI RANK AND BACK INTO HOSPITAL ROAD, TURN LEFT INTO ABBOT FRANCIS ROAD, TURN LEFT INTO M1 (RICHMOND ROAD) TURN LEFT INTO WESTMEAD ROAD, TURN RIGHT INTO CIRCUIT ROAD, TURN RIGHT INTO CLARK ROAD, TURN RIGHT INTO ALEXANDER ROAD, TURN LEFT INTO M1 (RICHMOND ROAD) BECOMING OLD MAIN ROAD, TURN RIGHT INTO ANDERSON ROAD STRAIGHT INTO ANDERSON TAXI RANK AND BACK TO KLAARWATER TAXI RANK AND ST WENDOLINS TAXI RANK.</p> <p>FROM ST WENDOLINS TAXI RANK INTO KLAARWATER ROAD, RIGHT INTO DERMAT ROAD TO LUGANDA, TURN LEFT INTO INTAKE ROAD, TURN LEFT INTO M1 (RICHMOND ROAD), TURN LEFT INTO ABBOT FRANCIS ROAD, TURN RIGHT INTO HOSPITAL ROAD, LEFT INTO MARIANHILL HOSPITAL TAXI RANK AND BACK INTO HOSPITAL ROAD, TURN LEFT INTO ABBOT FRANCIS ROAD, TURN LEFT INTO M1 (RICHMOND ROAD) TURN LEFT INTO WESTMEAD ROAD, TURN RIGHT INTO CIRCUIT ROAD, TURN RIGHT INTO CLARK ROAD, TURN RIGHT INTO ALEXANDER ROAD, TURN LEFT INTO M1 (RICHMOND ROAD) BECOMING OLD MAIN ROAD, TURN RIGHT INTO ANDERSON ROAD STRAIGHT INTO ANDERSON TAXI RANK AND BACK INTO LUGANDA TAXI RANK KLAARWATER TAXI RANK AND ST WENDOLINS TAXI RANK.</p> <p>FROM ST WENDOLINS TAXI RANK TO WELDEDATCH WEST INTO DERMAT ROAD TURN RIGHT TO THORNTREE AVENUE JOINING SAVANNA DRIVE, TURN LEFT INTO M1 (RICHMOND ROAD) TURN LEFT INTO ABBOT FRANCIS ROAD, TURN RIGHT INTO HOSPITAL ROAD, LEFT INTO MARIANHILL HOSPITAL TAXI RANK AND BACK INTO HOSPITAL ROAD, TURN LEFT INTO ABBOT FRANCIS ROAD, TURN LEFT INTO M1 (RICHMOND ROAD) TURN LEFT INTO WESTMEAD ROAD, TURN RIGHT INTO CIRCUIT ROAD, TURN RIGHT INTO CLARK ROAD, TURN RIGHT INTO ALEXANDER ROAD, TURN LEFT INTO M1 (RICHMOND ROAD) BECOMING OLD MAIN ROAD</p>
12.4	<p>ST WENDOLINS TO ISIPINGO</p> <p>FROM ST WENDOLINS TAXI RANK TO WELBEDACTH WEST INTO DERMAT ROAD TURN RIGHT INTO THORNTREE AVENUE JOINING SAVANNA DRIVE, TURN RIGHT INTO M1 (HIGGINSON HIGHWAY), TURN LEFT INTO SOUTH COAST ROAD (R102) TURN LEFT INTO PRINCE MCWAYIZENI DRIVE, LEFT INTO OLD MAIN ROAD (M35), RIGHT ALEXANDER AVENUE INTO TAXI RANK AND BACK TO WELBEDATCH WEST AND ST WENDOLINS TAXI RANK.</p>



transport

Department:
Transport
Province of KwaZulu-Natal

GAZETTE

LGKZNG34-2018-
DEC

REGION: ALL

1) Application Number: APP0099614	2) Gazette Number: LGKZNG34-2018-DEC
3) Applicant: S THABETHE ID NO. 5304155257083 Association: LINDELANI TAXI ASSOCIATION	4) Applicant Address: P O BOX 30516 MAYVILLE 4058
5) Existing Licence Holder: NOT APPLICABLE ID NO. NOT APPLICABLE	6) Existing Licence Holder Address: NOT APPLICABLE
7) Type of application: NEW OPERATING LICENCE	8) Operating Licence Number: NOTAVAILABLE
9) Vehicle Type: MINIBUS	10) 1 X 14 (SEATED) + 0 (STANDING)
11) Region: GREATER NORTH	
12.1	ALTERNATIVELY FROM SOLDIERS WAY TAXI RANK, RIGHT INTO FIELD STREET, LEFT INTO LEOPOLD STREET, ALONG LEOPOLD STREET, INTO CANNONGATE ROAD, INTO THE N3, WESTBOUND, ALONG THE N3, INTO THE ON- RAMP TO THE N2, ALONG THE N2, LEFT INTO INANDA ROAD OFF RAMP, LEFT INTO INANDA ROAD (M21), INTO INANDA HIGHWAY AND CONTINUE AS PER ANY OF THE ABOVE ROUTES.
12.2	RETURN. 7.1. DURBAN TO LINDELANI FROM CANONGATE ROAD / WARWICK AVENUE TAXI RANK. RIGHT INTO ETNA LANE, LEFT INTO WARWICK AVENUE, RIGHT INTO ALICE STREET, LEFT INTO ALBERT STREET, INTO UMGENI ROAD, ALONG UMGENI ROAD, INTO NORTH COAST ROAD, LEFT INTO SEA COW LAKE ROAD, INTO INANDA ROAD (M21), INTO INANDA HIGHWAY, LEFT INTO NEWLANDS WEST DRIVE, ALONG NEWLANDS WEST DRIVE, RIGHT INTO CASTLEHILL DRIVE, LEFT INTO NEWLANDS EXPRESS WAY AND PROCEED TO LINDELANI USING EITHER ROUTE 1.1, 1.2, OR 1.3 ABOVE IN REVERSE DIRECTION. 7.2 ALTERNATIVELY. INANDA ROAD (M21), LEFT INTO BRIADALE DRIVE, LEFT INTO HILLDALE DRIVE, RIGHT INTO CASTLEHILL DRIVE, RIGHT INTO NEWLANDS EXPRESS WAY AND PROVED TO LINDELANI USING ANY OF ROUTES 1.1, 1.2 OR 1.3 IN REVERSE.



transport

Department:
Transport
Province of KwaZulu-Natal

GAZETTE

LGKZNG34-2018-
DEC

REGION: ALL

12.3 LINDELANI TO DURBAN.

1.1 FROM AN INFORMAL RANK (KWANDLANZI), LINDELANI ON NEW ROAD, ALONG NEW ROAD, LEFT INTO VXAMU AVENUE, OR, (RIGHT INTO DUKUZA STREET, LEFT INTO STREET NO.106604), RIGHT INTO STREET NO.106487, ALONG STREET NO.106487, TURN RIGHT INTO STREET NO.106585, INTO STREET NO.106583, RIGHT INTO INGCEBO DRIVE, LEFT INTO NEWLANDS EXPRESS WAY, RIGHT INTO KHANGELA STREET, ALONG KHANGELA STREET, RIGHT INTO NEWLANDS EXPRESS WAY, LEFT INTO CASTLEHILL DRIVE, LEFT INTO HILLDALE DRIVE, RIGHT INTO BRIARDALE DRIVE, RIGHT INTO INANDA ROAD (M21).

1.2 FROM AN INFORMAL RANK (KWANDLANZI), LINDELANI ON NEW ROAD, ALONG NEW ROAD, LEFT INTO NEWLANDS EXPRESS WAY, TURN RIGHT INTO AN UNNAMED ROAD TO THE QUARRY, ALONG THIS ROAD PASSING THE ROAD TO EMOLWENI CEMETRY, CONTINUE UNTIL THE QUARRY AND RETURN ALONG THE SAME ROUTE TO NEWLANDS EXPRESS WAY, TURN RIGHT INTO NEWLANDS EXPRESS WAY, TURN RIGHT INTO DUKUZA ROAD, TURN RIGHT INTO NEWLANDS EXPRESS WAY, LEFT INTO KHANGELA STREET, ALONG KHANGELA STREET, RIGHT INTO NEWLANDS EXPRESS WAY, LEFT INTO CASTLEHILL DRIVE, LEFT INTO HILLDALE DRIVE, RIGHT INTO BRIARDALE DRIVE, RIGHT INTO INANDA ROAD (M21).

1.3 FROM AN INFORMAL TAXI RANK ON DUKUZA STREET LINDELANI NEAR NEWLANDS EXPRESS WAY (DIRT ROAD), ALONG DUKUZA STREET, INTO VXAMU AVENUE, RIGHT INTO STREET NO.106487. ALONG STREET NO.106487, TURN RIGHT INTO STREET NO.106585, INTO STREET NO.106583, RIGHT INTO INGCEBO DRIVE, LEFT INTO NEWLANDS EXPRESS WAY, RIGHT INTO KHANGELA STREET, ALONG KHANGELA STREET, RIGHT INTO NEWLANDS EXPRESS WAY, LEFT INTO CASTLEHILL DRIVE, LEFT INTO HILLDALE DRIVE, RIGHT INTO BRIARDALE DRIVE, RIGHT INTO INANDA ROAD (M21).

N.B. ALL THE ROUTES BELOW ORIGINATE FROM THE ABOVE STARTING POINTS.

ALTERNATE ROUTE: 1.4 FORWARD ROUTE INANDA ROAD (M21), INTO INANDA HIGHWAY, BACK INTO INANDA ROAD (M21), INTO SEA COW LAKE ROAD, RIGHT INTO NORTH COAST ROAD, INTO UMGENI ROAD (R102), INTO SOLDIERS WAY, RIGHT INTO PINE STREET INTO FIELD STREET AND PROCEED TO SOLDIERS WAY TAXI RANK, OR FIELD STREET, LEFT INTO LEOPOLD STREET, RIGHT INTO WARWICK AVENUE, LEFT INTO ETNA LANE PROCEEDING TO WARWICK AVENUE/CANONGATE ROAD TAXI RANK.

1.5 FROM INANDA ROAD (M21), INTO INANDA HIGHWAY, BACK INTO INANDA ROAD (M21), RIGHT INTO AN ON-RAMP TO THE N2, LEFT INTO NEW UMGENI ROAD (M19), ALONG M19, RIGHT INTO ALPINE ROAD (M10), INTO BRICKFIELD ROAD, RIGHT INTO RANGLES ROAD, LEFT INTO AN ON-RAMP.



transport

Department:
Transport
Province of KwaZulu-Natal

GAZETTE

LGKZNG34-2018-
DEC

REGION: ALL

12.4	<p>FROM AN INFORMAL RANK (KWANDLANZI) ON NEW ROAD, ALONG NEW ROAD, LEFT INTO VXAMU AVENUE, OR, (RIGHT INTO DUKUZA STREET, LEFT INTO STREET NO.106604), RIGHT INTO STREET NO.106487, ALONG STREET NO.106487, TURN RIGHT INTO STREET NO.106585, INTO STREET NO.106583, RIGHT INTO INGCEBO DRIVE, LEFT INTO NEWLANDS EXPRESS WAY, RIGHT INTO KHANGELA STREET, ALONG KHANGELA STREET, RIGHT INTO NEWLANDS EXPRESS WAY, LEFT INTO CASTLEHILL DRIVE, LEFT INTO HILLDALE DRIVE, RIGHT INTO BRIARDALE DRIVE, RIGHT INTO INANDA ROAD (M21).FROM AN INFORMAL RANK (KWANDLANZI) LINDELANI ON NEW ROAD, ALONG NEW ROAD, LEFT INTO NEWLANDS EXPRESS WAY, TURN RIGHT INTO AN UNNAMED ROAD TO THE QUARRY, ALONG THIS ROAD PASSING THE ROAD TO EMOLWENI CEMETERY, CONTINUE UNTIL THE QUARRY AND RETURN ALONG THE SAME ROUTE TO NEWLANDS EXPRESS WAY, TURN RIGHT INTO NEWLANDS EXPRESS WAY, TURN RIGHT INTO DUKUZA ROAD, TURN RIGHT INTO NEWLANDS EXPRESS WAY, LEFT INTO KHANGELA STREET, ALONG KHANGELA STREET, RIGHT INTO NEWLANDS EXPRESS WAY, LEFT INTO CASTLEHILL DRIVE, LEFT INTO HILLDALE DRIVE, RIGHT INTO BRIARDALE DRIVE, RIGHT INTO INANDA ROAD (M21).1.3 FORWARD ROUTE FROM INFORMAL TAXI RANK ON DUKUZA STREET LINDELANI NEAR NEWLANDS EXPRESS WAY (DIRT ROAD), ALONG DUKUZA STREET, INTO VXAMU AVENUE, RIGHT INTO STREET NO 106487, ALONG STREET NO 106487, TURN RIGHT INTO STREET NO 106585, INTO STREET NO 106583, RIGHT INTO INGCEBO DRIVE, LEFT INTO NEWLANDS EXPRESS WAY, RIGHT INTO KHANGELA STREET, ALONG KHANGELA STREET, RIGHT INTO NEWLANDS EXPRESS WAY, LEFT INTO CASTLEHILL DRIVE, LEFT INTO HILLDALE DRIVE, RIGHT INTO BRIARDALE DRIVE, RIGHT INTO INANDA ROAD (21).</p> <p>NB ALL THE ROUTES BELOW ORIGINATE FROM THE ABOVE STARTING POINTS.</p> <p>ALTERNATE ROUTE: FORWARD ROUTE INANDA ROAD (M21), INTO INANDA HIGHWAY, BACK INTO INANDA ROAD (M21), INTO SEA COW LAKE ROAD, RIGHT INTO NORTH COAST ROAD, INTO UMGENI ROAD (R102), INTO SOLDIERS WAY TAXI RANK, OR FIELD STREET, LEFT INTO LEOPOLD STREET, RIGHT INTO WARWICK AVENUE, LEFT INTO ETNA LANE PROCEEDING TO WARWICK AVENUE/CANONGATE ROAD TAXI RANK.</p> <p>FORWARD ROUTE INANDA ROAD (M21), INTO INANDA HIGHWAY, BACK INTO INANDA ROAD (M21), RIGHT INTO AN ON RAMP TO THE N2, LEFT INTO NEW UMGENI ROAD (M19), ALONG M19, RIGHT INTO ALPINE ROAD (M10), INTO BRICKFIELD ROAD, RIGHT INTO RANGLES ROAD, LEFT INTO AN ON RAMP TO THE N3, EASTBOUND, ALONG THE N3, INTO COMMERCIAL RAO, LEFT INTO FIELD STREET, AND PROCEED TO SOLDIERS WAY TAXI RANK, OR ALONG FIELD STREET, LEFT INTO LEOPOLD.</p>
12.5	<p>N.B. ALL THE ROUTES BELOW (ROUTES 1-7) ORIGINATE FROM THE ABOVE ROUTES. A, B OR C.</p> <p>FORWARD ROUTE 1A INANDA ROAD (M21), INTO INANDA HIGHWAY, BACK INTO INANDA ROAD (M21) INTO SEA COW LAKE ROAD, RIGHT INTO NORTH COAST ROAD, INTO UMGENI ROAD, INTO SOLDIERS WAY, RIGHT INTO FIELD STREET AND PROCEED TO SOLDIERS WAY TAXI RANK, OR ALONG FIELD STREET, LEFT INTO LEOPOLD STREET, RIGHT INTO WARWICK AVENUE, LEFT INTO ETNA LANE PROCEEDING TO WARWICK AVENUE/CANONGATE ROAD TAXI RANK.</p>
12.6	<p>LINDELANI TO POINT</p> <p>FROM INANDA ROAD (M21), INTO INANDA HIGHWAY, BACK INTO INANDA ROAD (M21), INTO SEA COW LAKE ROAD, RIGHT INTO NORTH COAST ROAD, INTO UMGENI ROAD, LEFT INTO ARGYLE ROAD, RIGHT INTO BRICKHILL ROAD, INTO POINT ROAD, RIGHT INTO BAY TERRACE, RIGHT INTO STANGER STREET, LEFT INTO ORDINANCE ROAD, LEFT INTO SOLDIERS WAY, RIGHT INTO QUEEN STREET, RIGHT INTO FIELD STREET, AND PROCEED TO SOLDIERS WAY TAXI RANK, OR, LEFT INTO LEOPOLD STREET, RIGHT INTO WARWICK AVENUE, LEFT INTO ETNA LANE AND PROCEED TO WARWICK AVENUE/CANONGATE TAXI RANK.</p>
12.7	<p>LINDELANI TO POINT</p> <p>INANDA ROAD (M21), INTO INANDA HIGHWAY, BACK INTO INANDA ROAD (M21), INTO SEA COW LAKE ROAD, RIGHT INTO NORTH COAST ROAD, INTO UMGENI ROAD(R102), LEFT INTO ARGYLE ROAD, RIGHT INTO BRICKHILL ROAD, INTO POINT, INTO POINT ROAD, RIGHT INTO BAY TERRACE, RIGHT INTO STANGER STREET, LEFT INTO ORDINANCE ROAD, LEFT INTO SOLDIERS WAY, RIGHT INTO QUEEN STREET, RIGHT INTO FIELD STREET, AND PROCEED TO SOLDIERS WAY TAXI RANK, OR LEFT INTO LEOPOLD STREET, RIGHT INTO WARWICK AVENUE, LEFT INTO ETNA LANE AND PROCEED TO WARWICK AVENUE/CANONGATE ROAD TAXI RANK.</p>



transport

Department:
Transport
Province of KwaZulu-Natal

GAZETTE

LGKZNG34-2018-
DEC

REGION: ALL

12.8	<p>LINDELANI TO KWAMASHU STATION – TOWN CENTRE.</p> <p>FROM LINDELANI TAXI RANK ALONG THE ROUTES DETAILED ABOVE WITHIN LINDELANI AREA, INTO NEWLANDS EXPRESS WAY, LEFT INTO MPANGELE ROAD, LEFT INTO MALANDELA ROAD AND PROCEED ALONG MALANDELA ROAD TO KWAMASHU MAIN / MALANDELA ROAD TAXI RANK AT THE TOWN CENTRE DIRECT AND RETURN ALONG THE SAME ROUTE IN REVERSE.</p>
12.9	<p>DURBAN METRO TO LINDELANI</p> <p>FROM SOLDIERS WAY TAXI RANK, RIGHT INTO FIELD STREET, INTO ALBERT STREET, INTO UMGENI ROAD (R102), INTO NORTH COAST ROAD, LEFT INTO SEA COW LAKE ROAD, INTO INANDA ROAD (21), ALONG INANDA ROAD, INTO INANDA HIGHWAY AND CONTINUE AS PER THE RETURN ROUTES IN 7.1 OR 7.3 ABOVE.</p>
12.10	<p>LINDELANI TO PINETOWN.</p> <p>FROM INANDA ROAD (M21), INTO INANDA HIGHWAY, BACK INTO INANDA ROAD (M21), RIGHT INTO THE ON-RAMP TO THE N2, RIGHT INTO UMGENI ROAD (M19), ALONG M19,, TURN RIGHT INTO BLAIR ATHOLL ROAD (M32), INTO SHEPSTONE ROAD (M32), OR LEFT INTO CHELSEA AVENUE. LEFT INTO ESCOM ROAD, RIGHT INTO ST. JOHN'S AVENUE, RIGHT INTO OLD MAIN ROAD, LEFT INTO CROMPTON ROAD, RIGHT INTO HILL STREET AND PROCEED TO THE END POINT DIRECT AND RETURN.</p> <p>2.2 ALONG THE ABOVE ROUTES, INTO OLD MAIN ROAD, INTO RICHMOND ROAD, RIGHT INTO ALEXANDER ROAD, LEFT INTO ALBERT STREET, RIGHT INTO MALCOLM ROAD, RIGHT INTO CIRCUIT ROAD, INTO KYALAMI ROAD, RIGHT INTO HILLCLIMB ROAD, LEFT INTO TRAFFORD ROAD, RIGHT INTO ALEXANDER ROAD, TO THE END POINT ON ALEXANDER ROAD DIRECT AND RETURN.</p>
12.11	<p>LINDELANI TO KWAMASHU STATION -TOWN CENTRE.</p> <p>ALONG THE ROUTES DETAILED ABOVE WITHIN LINDELANI AREA (A, B OR C), INTO NEWLANDS EXPRESS WAY, LEFT INTO MPANGELE ROAD, LEFT INTO MALANDELA ROAD AND PROCEED ALONG MALANDELA ROAD TO KWAMASHU MAIN / MALANDELA ROAD TAXI RANK AT THE TOWN CENTRE DIRECT AND RETURN ALONG THE SAME ROUTE IN REVERSE.</p>
12.12	<p>FORWARD</p> <p>INTO DUKUZA STREET, INTO VXAMU DRIVE, RIGHT INTO IHOLBHE DRIVE, RIGHT INTO ITHENDELE DRIVE, LEFT INTO NTUZUMA ACCESS ROAD, INTO INDUSTRIAL PARK ROAD, LEFT INTO PHOENIX HIGHWAY, RIGHT INTO PARTHENON STREET, LEFT AND PROCEED TO PHOENIX TAXI RANK DIRECT AND RETURN ALONG THE SAME ROUTE IN REVERSE.</p>
12.13	<p>FORWARD ROUTE 3 INTO DUKUZA STREET, INTO VXAMU DRIVE, RIGHT INTO IHOLBHE DRIVE, RIGHT INTO ITHENDELE DRIVE, LEFT INTO NTUZUMA ACCESS ROAD, INTO INDUSTRIAL PARK ROAD, LEFT ONTO PHOENIX HIGHWAY, RIGHT INTO PARTHENON STREET, LEFT AND PROCEED TO PHOENIX TAXI RANK DIRECT AND RETURN ALONG THE SAME ROUTE IN REVERSE.</p>
12.14	<p>LINDELANI TO UMHLANGA</p> <p>ALONG THE ROUTES DESCRIBED IN (A, B OR C) ABOVE, INTO NEWLANDE EXPRESS WAY, LEFT INTO MPANGELE ROAD, ALONG MPANGELE ROAD, LEFT INTO MALANDELA ROAD, ALONG MALANDELA ROAD, RIGHT INTO THE ON-RAMP TO KWAMASHU HIGHWAY (M25), ALONG M25 INTO R102, LEFT INTO RINALDO ROAD, LEFT INTO UMHLANGA ROCKS DRIVE (M12), INTO LIGHTHOUSE ROAD TO AN APPROVED TAXI RANK ON TANAGER WAY.</p> <p>ALTERNATIVE ROUTE.</p> <p>FROM KWAMASHU HIGHWAY (M25), LEFT INTO THE ON-RAMP TO THE NATIONAL ROUTE (N2), ALONG THE N2, LEFT INTO THE OFF-RAMP TO M41, RIGHT INTO M41, ALONG M41, LEFT INTO UMHLANGA ROCKS DRIVE OFF-RAMP, TURN LEFT INTO UMHLANGA ROCKS DRIVE, ALONG UMHLANGA ROCKS DRIVE, TURN RIGHT INTO LIGHTHOUSE ROAD, LEFT INTO TANAGER WAY AND PROCEED TO THE END POINT ON TANAGER WAY DIRECT AND RETURN ALONG THE SAME ROUTE IN REVERSE.</p>



transport

Department:
Transport
Province of KwaZulu-Natal

GAZETTE

LGKZNG34-2018-
DEC

REGION: ALL

12.15	<p>FROM LINDELANI TAXI RANK, ALONG THE ROUTES DESCRIBED IN ABOVE, INTO NEWLANDS EXPRESS WAY, LEFT INTO MPANGELE ROAD, ALONG MPANGELE ROAD, LEFT INTO MALANDELA ROAD, ALONG MALANDELA ROAD, RIGHT INTO THE ON-RAMP TO KWAMASHU HIGHWAY (M25), ALONG M25 INTO R102, LEFT INTO RINALDO ROAD, LEFT INTO UMHLANGA ROCKS DRIVE, ALONG UMHLANGA ROCKS DRIVE (M12), INTO LIGHTHOUSE ROAD, LEFT INTO TANAGER WAY AND PROCEED TO AN APPROVED TAXI RANK ON TANAGER WAY DIRECT AND RETURN ALONG THE SAME ROUTE IN REVERSE</p> <p>ALTERNATE</p> <p>KWAMASHU HIGHWAY (M25), LEFT INTO THE ON-RAMP TO THE NATIONAL ROUTE (N2), ALONG THE N2, LEFT INTO THE OFF-RAMP TO M41, RIGHT INTO M41, ALONG M41, LEFT INTO UMHLANGA ROCKS DRIVE OFF-RAMP, TURN LEFT INTO UMHLANGA ROCKS DRIVE, ALONG UMHLANGA ROCKS DRIVE, TURN RIGHT INTO LIGHTHOUSE ROAD, LEFT INTO TANAGER WAY AND PROCEED TO THE APPROVED TAXI RANK ON TANAGER WAY DIRECT AND RETURN ALONG THE SAME ROUTE IN REVERSE.</p>
12.16	<p>LINDELANI TO ISIPINGO</p> <p>FROM LINDELANI TAXI RANK, ALONG THE ROUTES WITHIN LINDELANI AS PER 3,4 AND 5 DESCRIBED ABOVE, INTO INANDA ROAD (M21), INTO INANDA HIGHWAY, INTO INANDA ROAD, TURN RIGHT INTO THE N2 ON-RAMP, INTO THE N2, ALONG THE N2, TURN LEFT INTO PROSPECTON/ISIPINGO OFF-RAMP, TURN RIGHT INTO PROSPECTON ROAD (R102), ALONG PROSPECTON ROAD, TURN LEFT INTO OLD SOUTH COAST ROAD AND PROCEED TO THE APPROVED TAXI RANK IN ISIPINGO CENTRAL BUSINESS DISTRICT DIRECT AND RETURN ALONG THE SAME ROUTE IN REVERSE.</p>
12.17	<p>RETURN.</p> <p>FROM SOLDIERS WAY TAXI RANK, RIGHT INTO FIELD STREET, INTO ALBERT STREET, INTO UMGENI ROAD (R102), INTO NORTH COAST ROAD, LEFT INTO SEA COW LAKE ROAD, INTO INANDA ROAD (M21), ALONG INANDA ROAD, INTO INANDA HIGHWAY AND CONTINUE AS PER THE RETURN ROUTES IN 1A OR 1C ABOVE.</p> <p>ALTERNATIVELY.</p> <p>FROM SOLDIERS WAY TAXI RANK, RIGHT INTO FIELD STREET, LEFT INTO LEOPOLD STREET, ALONG LEOPOLD STREET, INTO CANONGATE ROAD, INTO THE N3, WESTBOUND, ALONG THE N3, INTO THE ON-RAMP TO THE N2, ALONG THE N2, LEFT INTO INANDA ROAD OFF-RAMP, LEFT INTO INANDA ROAD (M21), INTO INANDA HIGHWAY AND CONTINUE AS PER ANY OF THE ABOVE ROUTES.</p>
12.18	<p>RETURN.</p> <p>7.3 FROM CANONGATE ROAD / WARWICK AVENUE TAXI RANK.</p> <p>RIGHT INTO ETNA LANE, LEFT INTO WARWICK AVENUE, RIGHT INTO ALICE STREET, RIGHT INTO ALICE STREET, RIGHT INTO MARKET ROAD, RIGHT INTO LEOPOLD STREET, INTO CANONGATE ROAD, INTO THE WESTERN FREEWAY (N3), INTO THE ON- RAMP TO THE N2, ALONG THE N2, LEFT INTO THE OFF-RAMP TO INANDA ROAD, LEFT INTO INANDA ROAD (M21, INTO INANDA HIGHWAY, AND PROCEED AS PER THE RETURN ROUTE 7.1 AND ALTERNATIVE ROUTE 7.2 ABOVE.</p>

**transport**

Department:
Transport
Province of KwaZulu-Natal

GAZETTE

LGKZNG34-2018-
DEC

REGION: ALL

1) Application Number: APP0101665	2) Gazette Number: LGKZNG34-2018-DEC
3) Applicant: MAHARAJ'S COACH & BUS HIRE CC ID NO. 1999/05651/23 Association: NOT AVAILABLE	4) Applicant Address: P.O. BOX 7924 CUMBERWOOD 3235
5) Existing Licence Holder: D MAHARAJ ID NO. 5903125193086	6) Existing Licence Holder Address: P.O. BOX 7924 CUMBERWOOD 3235
7) Type of application: NORMAL TRANSFER AND CONVERSION	8) Operating Licence Number: 257969
9) Vehicle Type: BUS	10) 1 X 36 (SEATED) + 0 (STANDING)
11) Region: UMGUNGUNDLOVU	



transport

Department:
Transport
Province of KwaZulu-Natal

GAZETTE

LGKZNG34-2018-
DEC

REGION: ALL

1) Application Number: APP0103871	2) Gazette Number: LGKZNG34-2018-DEC
3) Applicant: B ZIBANI ID NO. 7410125485080 Association: KWADLANGEZWA TAXI ASSOCIATION	4) Applicant Address: P.O BOX 267 KWA-DLANGEZWA 3886
5) Existing Licence Holder: NOT APPLICABLE ID NO. NOT APPLICABLE	6) Existing Licence Holder Address: NOT APPLICABLE
7) Type of application: NEW OPERATING LICENCE	8) Operating Licence Number: NOTAVAILABLE
9) Vehicle Type: MINIBUS	10) 1 X 15 (SEATED) + 0 (STANDING)
11) Region: UTHUNGULU	
12.1	FROM POST OFFICE KWA-DLANGEZWA MFUNDO STREET (PICK UP AND DROP OFF PASSENGERS), UNIVERSITY OF ZULULAND, STRAIGHT TO R102, CROSS ROAD TO EMPANGENI, TURN RIGHT TO TANNER ROAD, TURN RIGHT TO ZULUMET PARK, DRIVE BACK TO TANNER ROAD, TURN LEFT TO MAIN ROAD, TURN RIGHT TO PEARCE CRESENT, TURN LEFT TO CORMMERCIAL ROAD, TURN RIGHT TO BIYELA ROAD AND RETURN TO KWA-DLANGEZWA.
12.2	FROM POST OFFICE KWA-DLANGEZWA (TAXI RANK) MFUNDO STREET, PICK UP AND DROP OFF PASSENGERS, STRAIGHT TO CROSS ROAD R102 TO ESIKHAWINI AND RETURN TO KWA-DLANGEZWA.
12.3	FROM POST OFFICE KWA-DLANGEZWA MFUNDO STREET, UNIVERSITY OF ZULULAND, TO CROSS ROAD R102, STRAIGHT TO ESIKHAWINI ROAD, TURN LEFT TO JOIN N2, TURN LEFT AGAIN TO THE RIGHT DIRECTION OF JOHN ROSS HIGHWAY, DRIVE STRAIGHT TO RICHARDSBAY CBD, ALTON ROAD AND RETURN.



transport

Department:
Transport
Province of KwaZulu-Natal

GAZETTE

LGKZNG34-2018-
DEC

REGION: ALL

1) Application Number: APP0104026	2) Gazette Number: LGKZNG34-2018-DEC
3) Applicant: SD GUMEDE ID NO. 4807050566086 Association: M.N.R (UMLAZI WEST) TAXI ASSOCIATION	4) Applicant Address: J 1162 UMLAZI' DINGANI ROAD P O UMLAZI T/SHIP KWA-ZULU NATAL 4031
5) Existing Licence Holder: GB GUMEDE ID NO. 4712175267083	6) Existing Licence Holder Address: D 1585 UMLAZI TOWNSHIP UMLAZI KWAZULU-NATAL KWA-ZULU NATAL 4031
7) Type of application: DECEASED TRANSFER AND NEW OPERATING LICENCE	8) Operating Licence Number: LKNKZN0116152
9) Vehicle Type: MINIBUS TAXI	10) 1 X 9-16 (SEATED) + 0 (STANDING)
11) Region: NINGIZMU 2	
12.1	APPROVED ROUTES M.N.R. UMLAZI WEST TAXI ASSOCIATION Route 1 From the corner of Ngqwele Road and Ukhozi Road (Umlazi Station) along Ngqwele Road, left into Road No 804, into Zihlahla Road, Right into Ukhozi Road, left into Mangosuthu Highway and proceed to cnr rd 1202 and Mangosuthu Highway (Ezindongeni).
12.2	Route 2 From Corner Ngqwele Road and Ukhozi Road (Umlazi Station), along Ukhozi Road, left into Mangosuthu Highway, and proceed to corner of road 1202 and Mangosuthu Highway (Ezindongeni)
12.3	3a. From the corner of Ngqwele Road and Ukhozi Road(Umlazi Station), along Ngqwele Road, right into Mangosuthu Highway, left into Josiah Dlamini Road, into Road no.1102, left into Road no.1103, right into Mangosuthu Highway and proceed to Ezindongeni.
12.4	3b. From the corner of Ngqwele Road and Ukhozi Road(Umlazi Station), along Ukhozi Road, right into Mangosuthu Highway, left into Josiah Dlamini Road, right into Mpevu Road, left into Road no.108075 and return, left into Mpevu Road, left into Scqalaba Avenue, right into Mpevu Road, right into Road no.1002, left into Road no.1103, right into Mangosuthu Highway and proceed Ezindongeni.
12.5	4. From the corner of Ngqwele Road and Ukhozi Road(Umlazi Station), along Ngqwele Road, into Road no.1103, left into Road no.1204 and proceed to Ezindongeni.
12.6	5. From the corner of Ngqwele Road and Ukhozi Road (Umlazi Station), along Ngqwele Road, left into Mangosuthu Highway, right into Road no.1403, into Road no.1203, right into Road no.1204 and proceed to Ezindongeni
12.7	6. From corner of Ngqwele Road and Ukhozi Road (Umlazi Station), along Ngqwele Road, left into Mangosuthu Highway, right into Road no.1204, left into Road no.1203, into road no.1403, left into Phila Ndwandwe Road, left into Mangosuthu Highway and proceed to Ezindongeni.



transport

Department:
Transport
Province of KwaZulu-Natal

GAZETTE

LGKZNG34-2018-
DEC

REGION: ALL

12.8

D.UMLAZI TO DURBAN

(i) Pine Street North Taxi Rank into the M4, right into West Street, Field Street, Pine Street

(ii) University Avenue Taxi Rank into M4, left into Moore Road, Warwick Avenue, Alice Street, Soldiers Way, Pine Street, Russell Street, Leopold Road, Market Road, Service Road, University Avenue Taxi Rank

(iii) Point Road into West Street, right into Point Road, Waterfront, return along Point Road, into Shepstone Street, Bay Terrace, Stanger Street, Pine Street to University Avenue or Pine Street.

(iv) Dalton Taxi Rank: M4 (Southern Freeway), left Edwin Swales off -ramp, right into South Coast Road, into Edwin Swales VC Drive, into Umbilo Road, Gale Street, Moore Road, right into Sydney Road/ Williams Road to Dalton Taxi Rank. Alternatively South Coast Road, Wisely Road, Maydon Road, left into Moore Road, into Williams Road/Sydney Road, into Dalton Road Taxi Rank.

(v) Clairwood

(a) Clairwood via Montclair - Mangosuthu Highway, left Old South Coast Road, left into Pendlebury Road, right into Leicester Road, left into Kenyon Howden Road, right into Montclair Road, right into Wood Road, into Roland Chapman Drive, right into Blamey Road, right into South Coast Road, Mangosuthu Highway...Umlazi

(b) Clairwood – Mangosuthu Highway, Old South Coast Road, South Coast Road, right into Sirdar Road, and return along South Coast Road, right into Mangosuthu Highway...Umlazi

RESTRICTION : NO PICKING UP OF PASSENGERS WITHIN THE MONTCLAIR AREA FROM ENTERING PENDLEBURY ROAD UNTIL REACHING SOUTH COAST ROAD.

(vi) Jacobs:

(a). Mangosuthu Highway, M4 (Southern Freeway), Himalayas Road off-ramp, right into Duranta Road, left into Lansdowne Road, right into Lerwick Road, left into Chamberlain Road, left into Bluff Road, left into South Coast Road or return along some route to Umlazi.

(b). Jacobs via Werna- Mangosuthu Highway, South Coast Road, right into Himalayas Road, Continue along Himalayas Road and continue as per route (a) above.

(vii) Bluff:

Mangosuthu Highway, M4 (Southern Freeway), Himalayas off-ramp into Services Road, right into Duranta Road, left into Tara Road, into Grays Inn Road, and proceed right into Tara Road, into Richardson Road, into Wesely Road left into Lighthouse Road, left into Bluff Road (M16), and proceed to South Coast Road left into South Coast Road, right into Mangosuthu Highway and proceed to starting point as per the forward route in reverse.

CONDITIONS: NO PICKING UP OF PASSENGERS ALONG THE ROUTE OTHER THAN THOSE DESTINED FOR UMLAZI

(viii) Springfield Park:

From Ezindongeni as referred to in route 1 to 9 proceed from Mangosuthu Highway into and along N2, right into Inanda Road (M21) to Springfield Industrial Area, dropping off passengers and picking up at designated Taxi Stops and turn left into Seacow Lake Road and return along SeaCow Lake Road to Inanda Road (M21) at Rochdale Park intersection, turn right into Inanda Road, left onto N2 and return to Umlazi along the same route in reverse.

CONDITIONS: NO PASSENGERS MAY BE PICKED UP AT SPRINGFIELD PARK OR ALONG INANDA ROAD AND SEA COW LAKE ROAD, OTHER THAN THOSE DESTINED FOR UMLAZI



transport

Department:
Transport
Province of KwaZulu-Natal

GAZETTE

LGKZNG34-2018-
DEC

REGION: ALL

12.9	<p>11. Pinetown</p> <p>11.1- via New Germany Mangosuthu Highway, N2 freeway, n3(Western Freeway), M13, left into Eden Road, off-ramp right into Stapleton Road, left into Old Main Road, right into Eskim Road, left into Shepstone Road, right into Crompton Street, right into Hill Street and proceed to Taxi Rank</p> <p>11.2- Old Main Road Mangosuthu Highway, N2 Freeway, N3 Western Freeway, M13 left into Eden Road, off-ramp right into Stapleton Road, left into Old Main Road, left into Crompton Street, right into Hill Street and proceed to Taxi Rank.</p> <p>11.3- Westmead Mangosuthu Highway, N2 Freeway, N3 Western Freeway, right into Richmond Road, left into Westmead Road, right into Albert Road, left into Alexander Road, left into Trafford Road, right into Gillits Road, left into Richmond Road, into Old Main Road, right into Crompton Street, right into Hill Street and proceed to the Taxi Rank</p>
12.10	<p>ROUTE 10A(iv)Dalton Taxi Rank M4(Southern Freeway), left Edwin Swales off-ramp, right into South Coast Road, into Edwin Swales VC Drive, into Umbilo Road, Gale Street, Moore Road, right into Sydney Road / Williams Road to Dalton Taxi Rank. Alternatively South Coast Road, Wesley Road, Maydon Road, left into Moore Road, into Williams Road / Sydney Road, into Dalton Taxi Rank.</p> <p>(V) Clairwood: (a) Clairwood via Montclair - Mangosuthu Highway, left Old South Coast, left into Pendlebury Road, right into Leicester Road, left into Kenyon Howden Road, right into Montclair Road, right into Wood Road, into Roland Chapman Drive, right into Blamey Road, right into South Coast Road, Mangosuthu Highway....Umlazi</p> <p>(b) Clairwood Mangosuthu Highway, Old South Coast Road, South Coast Road, right into Sirdar Road, and return along South Coast Road, right into Mangosuthu Highway....Umlazi.</p> <p>RESTRICTION : NO PICKING UP OF PASSENGERS WITHIN THE MONTCLAIR ARE FROM ENTERING PENDLEBURY ROAD UNTIL REACHING SOUTH COAST ROAD.</p> <p>(Vii) Bluff Mangosuthu Highway, M4 (Southern Freeway), Himalayas off- ramp into Services Road right into Duranta Road left into Tara Road into Grays Inn Road and proceed right into Tara Road, into Richardson Road into Weseley Road left into Lighthouse Road left into Bluff Road (M16) and proceed to South Coast Road Left into South Coast Road right into Mangosuthu Highway and proceed to Starting point as per the forward route route in reverse.</p> <p>CONDITIONS: NO PICKING UP OF PASSENGERS ALONG THE ROUTE OTHER THAT THOSE DESTINATED FOR UMLAZI.</p>



transport

Department:
Transport
Province of KwaZulu-Natal

GAZETTE

LGKZNG34-2018-
DEC

REGION: ALL

12.11	<p>ROUTE 10B FROM ALL THE ROUTES (1 – 9) ABOVE INTO MANGOSUTHU HIGHWAY THEN:</p> <p>10. (A.) EMAWELENI: Left into road no. 2003 and proceed to Emaweleni and return to Umlazi Station along any of the routes above.</p> <p>10. (B.) UMSHIYENI HOSPITAL: Left into a road leading to Emshiyeni Hospital dropping off and picking up passengers and return to Umlazi Station along any of the routes above.</p> <p>10. (C.) EZIMBUZINI TAXI RANK: Right into Veni Yeni Road, into road no. 12, into Old South Coast Road, to Reunion Station to Drop off passengers and return along Old South Coast Road, into Road no. 12 and proceed to Ezimbuzini Taxi Rank. RETURN – From Ezimbuzini Taxi Rank, into Road no. 12 into Veni Yeni, Mangosuthu Highway and proceed along any of routes (1-9) above.</p> <p>10 (D.) UMLAZI TO DURBAN:</p> <p>(i) Pine Street North Taxi Rank: Into the M4, right into West Street, Field Street, Pine Street</p> <p>(ii) University Avenue Taxi Rank: Into M4, left into Moore Road, Warwick Avenue, Alice Street, Right into Grey Street, Pine, Russel, Leopold Road, Market, Service Road, University Avenue T/R.</p> <p>(iii) Point Road: West Street, right into Point Road, right into Bay Terrace, right into Shepstone Street, left into Pine Street to Pine Street or University Avenue Taxi Rank.</p> <p>(iv) Dalton Taxi Rank: M4 (Southern Freeway), left Edwin Swales off-ramp, right into South Coast Road, into Edwin Swales VC Drive, into Umbilo Road, Gale Street, Moore Road, Right into Sydney Road / Williams Road to Dalton Taxi Rank. Alternatively South Coast Road, Wisely Road, Maydon Road, Left into Moore Road, into Williams Road / Sydney Road, into Dalton Road Taxi Rank.</p> <p>(v) Clairwood:</p> <p>(a) Clairwood via Montclair – Mangosuthu Highway, left Old South Coast Road, left into Pendlebury Road, right into Leicester Road, left into Kenyon Howden Road, Right into Montclair Road, right into Wood Road, into Roland Chapman Drive, right into Blamey Road, right into South Coast Road, Mangosuthu Highway.... Umlazi.</p> <p>(b) Clairwood – Mangosuthu Highway, Old South Coast Road, South Coast Road, right into Sirdar Road, and return along South Coast Road, right into Mangosuthu Highway...Umlazi</p> <p>RESTRICTION : NO PICKING UP OF PASSENGERS WITHIN THE MONTCLAIR AREA FROM ENTERING PENDLEBURY ROAD UNTIL REACHING SOUTH COAST ROAD.</p> <p>(vi) Jacobs:</p> <p>(a). Mangosuthu Highway, M4 (Southern Freeway), Himalayas Road off-ramp, right into Duranta Road, left into Lansdowne Road, right into Lerwick Road, left into Chamberlain Road, left into Bluff Road, left into South Coast Road or return along some route to Umlazi.</p> <p>(b). Jacobs via Werna- Mangosuthu Highway, South Coast Road, right into Himalayas Road, Continue along Himalayas Road and continue as per route (a) above.</p> <p>(vii) Bluff:</p> <p>Mangosuthu Highway, M4 (Southern Freeway), Himalayas off-ramp into Services Road, right into Duranta Road, left into Tara Road, into Grays Inn Road, and proceed right into Tara Road, into Richardson Road, into Wesely Road left into Lighthouse Road, left into Bluff Road (M16), and proceed to South Coast Road left into South Coast Road, right into Mangosuthu Highway and proceed to starting point as per the forward route in reverse.</p> <p>CONDITIONS: NO PICKING UP OF PASSENGERS ALONG THE ROUTE OTHER THAN THOSE DESTINED FOR UMLAZI</p>
-------	---



transport

Department:
Transport
Province of KwaZulu-Natal

GAZETTE

LGKZNG34-2018-
DEC

REGION: ALL

1) Application Number: APP0104231	2) Gazette Number: LGKZNG34-2018-DEC
3) Applicant: T MCHUNU ID NO. 9008205884087 Association: KWA-MASHU TAXI OWNERS ASSOCIATION	4) Applicant Address: F1182 BHEJANE ROAD KWAMASHU 4360
5) Existing Licence Holder: T NDLOVU ID NO. 6905025353081	6) Existing Licence Holder Address: 40 HARRISON DRIVE GLEN HILLS KWAZULU NATAL KWA-ZULU NATAL 4051
7) Type of application: DECEASED TRANSFER	8) Operating Licence Number: LGKZN1403002014
9) Vehicle Type: MINIBUS	10) 1 X 15 (SEATED) + 0 (STANDING)
11) Region: GREATER NORTH	
12.1	MALANDELA ROAD, INANDA ROAD, INANDA HIGHWAY, RIGHT INTO THE M19, ALONG M19, LEFT INTO SHEPSTONE ROAD, INTO BEVISS ROAD, RIGHT INTO OLD MAIN ROAD (M31), LEFT INTO CROMPTON STREET, RIGHT INTO HILL STREET AND PROCEED TO THE TAXI RANK IN HILL STREET.
12.2	FROM KWA-MASHU TO PINETOWN MALANDELA ROAD, INANDA ROAD, INANDA HIGHWAY, RIGHT INTO THE M19, ALONG M19, LEFT INTO SHEPSTONE ROAD, INTO BEVISS ROAD, RIGHT INTO OLD MAIN ROAD (M31), LEFT INTO CROMPTON STREET, RIGHT INTO HILL STREET AND PROCEED TO THE TAXI RANK IN HILL STREET.
12.3	FROM KWAMASHU SECTIONS C,D,& B,K & J AND L & M TO DURBAN 2.1 C, D & B: UBUBANE ROAD, RIGHT INTO ISIGWEGWE ROAD, INTO ISIPINGO ROAD, LEFT INTO AMANZIMTOTI ROAD, LEFT INTO MALANDELA ROAD, INTO INANDA ROAD, INTO INANDA HIGHWAY, RIGHT INTO N2, INTO WESTERN FREEWAY (N3) ALONG WESTERN FREEWAY (N3), LEFT TO BEREA ROAD NORTH, OLD DUTCH ROAD, ALICE STREET, RIGHT INTO GREY STREET, LEFT INTO COMMERCIAL, LEFT INTO FIELD TO SOLDIER'S WAY TAXI RANK. ALTERNATIVELY. FROM COMMERCIAL ROAD, RIGHT GARDNER STREET, RIGHT INTO PINE STREET INTO WESTERN FREEWAY. ALTERNATIVELY. MALANDELA ROAD, M25, N2, INTO WESTERN FREEWAY (N3). 2.2 K & J NKONJANE ROAD, LEFT INTO SIGWACA ROAD, RIGHT INTO PHOTHWE ROAD, RIGHT INTO MPANGELE ROAD, LEFT INTO MCAKA ROAD, LEFT INTO MKHIWANE ROAD, RIGHT INTO NYALA ROAD, INTO UNDLONDLO ROAD, RIGHT INTO MALANDELA ROAD, INANDA ROAD, INTO INANDA HIGHWAY, RIGHT INTO N2 INTO WESTERN FREEWAY (N3) EAST BOUND, ALONG TO WESTERN FREEWAY (N3), LEFT TO BEREA ROAD NORTH, INTO OLD DUTCH ROAD, ALICE STREET, RIGHT INTO GREY STREET, LEFT INTO COMMERCIAL, LEFT INTO FIELD, TO SOLDIER'S WAY TAXI RANK. ALTERNATIVELY FROM COMMERCIAL ROAD, RIGHT INTO GARDNER STREET, RIGHT INTO PINE STREET TO WESTERN FREEWAY. ALTERNATIVELY. MALANDELA ROAD, M25, N2, INTO WESTERN FREEWAY (N3). 2.3. L & M:



transport

Department:
Transport
Province of KwaZulu-Natal

GAZETTE

LGKZNG34-2018-
DEC

REGION: ALL

	<p>BHEJANE ROAD, RIGHT INTO HLOBANE ROAD, LEFT INTO LUTHULI ROAD, RIGHT INTO ZULU ROAD, LEFT INTO NTOMBELA ROAD, RIGHT INTO MALANDELA ROAD, INTO INANDA ROAD, INTO INANDA HIGHWAY, RIGHT INTO N2 WESTERN FREEWAY (N3) EAST BOUND, ALONG TO WESTERN FREEWAY (N3), LEFT TO BEREA ROAD, INTO OLD DUTCH ROAD, ALICE STREET, RIGHT INTO GREY STREET, LEFT INTO COMMERCIAL, LEFT INTO FIELD STREET, TO SOLDIER'S WAY TAXI RANK.</p> <p>ALTERNATIVELY.</p> <p>FROM COMMERCIAL ROAD, RIGHT INTO GARDNER STREET, RIGHT INTO PINE STREET TO WESTERN FREEWAY.</p> <p>ALTERNATIVELY.</p> <p>MALANDELA ROAD, M25, N2, INTO WESTERN FREEWAY (N3).</p> <p>ALTERNATIVELY.</p> <p>NYALA ROAD, LEFT INTO PHITHI, INTO MDONI ROAD, NYALA, INTO MBONDWE ROAD, RIGHT INTO SIBISI ROAD, INTO MKHWANAZI ROAD, LEFT INTO MAKHATHINI ROAD, LEFT INTO MLANGENI ROAD, LEFT INTO NTOMBELA ROAD INTO INANDA ROAD, INTO INANDA HIGHWAY, RIGHT INTO N2 INTO WESTERN FREEWAY (N3) EAST BOUND, ALONG TO WESTERN FREEWAY (N3), LEFT TO BEREA ROAD NORTH, INTO OLD DUTCH ROAD, ALICE STREET, RIGHT INTO GREY STREET, LEFT INTO COMMERCIAL, LEFT INTO FIELD STREET, TO SOLDIER'S WAY TAXI RANK.</p> <p>ALTERNATIVELY.</p> <p>FROM COMMERCIAL ROAD, RIGHT INTO GARDNER STREET, RIGHT INTO PINE STREET TO WESTERN FREEWAY.</p> <p>ALTERNATIVELY.</p> <p>MALANDELA ROAD, M25, N2 INTO WESTERN FREEWAY (N3).</p>
12.4	<p>FROM KWA-MASHU TAXI RANK, INTO MALANDELA ROAD, INTO INANDA ROAD, INTO INANDA HIGHWAY, RIGHT INTO N2, INTO WESTERN FREEWAY (N3) ALONG THE WESTERN FREEWAY (N3), LEFT INTO BEREA ROAD NORTH, INTO OLD DUTCH ROAD, ALICE STREET, RIGHT INTO GREY STREET, LEFT INTO COMMERCIAL, LEFT INTO FIELD STREET TO SOLDIER'S WAY TAXI RANK.</p> <p>FROM COMMERCIAL ROAD, TURN RIGHT INTO GARDNER STREET, RIGHT INTO PINE STREET TO WESTERN FREEWAY.</p> <p>FROM SOLDIER'S WAY TAXI RANK, TO FIELD STREET, LEFT INTO LEOPOLD STREET, TO CANNONGATE ROAD, INTO WESTERN FREEWAY (N3), INTO N2, INANDA ROAD OFF-RAMP, INANDA HIGHWAY, MALANDELA ROAD.</p>
12.5	<p>FROM APPROVED TAXI RANK IN KWA-MASHU TO APPROVED TAXI RANK IN STANGER TO VERULAM ALONG MALANDELA ROAD, RIGHT INTO M25, LEFT INTO THE N2, ALONG THE N2 LEFT INTO M41, ALONG THE M41 RIGHT INTO WICK STREET, LEFT INTO IRELAND STREET, RIGHT INTO WICK STREET, RIGHT INTO R102, PROCEED ALONG R102, PROCEED ALONG R102 TO STANGER DIRECT AND RETURN.</p>
12.6	<p>KWA-MASHU TAXI RANK TO POINT.</p> <p>INWARDS: FROM KWA-MASHU TAXI RANK INTO MALANDELA ROAD, INTO M25 INTO NORTH COAST ROAD, INTO UMGENI ROAD, LEFT INTO ARGYLE ROAD, RIGHT INTO BRICKHILL ROAD, INTO POINT ROAD, DIRECT AND RETURN.</p> <p>OUTWARDS: FROM POINT ROAD, RIGHT INTO BAY TERRACE ROAD, RIGHT INTO STANGER STREET, INTO ARGYLE ROAD, INTO UMGENI ROAD, INTO M25, LEFT INTO MALANDELA ROAD, INTO KWA-MASHU TAXI RANK.</p>



transport

Department:
Transport
Province of KwaZulu-Natal

GAZETTE

LGKZNG34-2018-
DEC

REGION: ALL

12.7	<p>KWA-MASHU TAXI RANK TO KWAMASHU L & M (WITHIN TOWNSHIP).</p> <p>FROM KWA-MASHU TO CROSSROADS.</p> <p>KWA-MASHU TAXI RANK TO CROSSROAD VIA MALANDELA ROAD, LEFT INTO BHEJANE ROAD, RIGHT INTO HLOBANE ROAD, LEFT INTO NDLONDLO ROAD, LEFT INTO LUTHULI ROAD, RIGHT INTO ZULU ROAD, LEFT INTO NTOMBELA ROAD INTO MALANDELA ROAD (CROSSROAD TAXI RANK).</p> <p>10.2 FROM KWA-MASHU TO M SECTION (NHLUNGWANE).</p> <p>FROM KWA-MASHU TAXI RANK VIA MALANDELA ROAD LEFT INTO BHEJANE ROAD, LEFT INTO NYALA ROAD LEFT INTO MPUKANE ROAD, RIGHT INTO NYALA ROAD, LEFT INTO BUNGEZI ROAD, RIGHT INTO NTUZUMA ACCESS ROAD, RIGHT INTO M25, INTO BESTER TAXI RANK AND RETURN ALONG THE SAME ROUTE.</p> <p>10.3 FROM KWA-MASHU TO BESTER</p> <p>FROM KWA-MASHU TAXI RANK TO BESTER VIA MALANDELA ROAD, INTO BHEJANE ROAD, LEFT INTO SIBISI ROAD, RIGHT INTO NYALA ROAD, RIGHT INTO BUNGEZI ROAD, RIGHT INTO NTUZUMA ACCESS ROAD, TO BESTER RANK AND RETURN ALONG THE SAME ROUTE.</p> <p>10.4 FROM KWA-MASHU TO L SECTION</p> <p>KWA-MASHU TAXI RANK INTO MALANDELA ROAD, INTO BHEJANE ROAD, LEFT INTO NYALA ROAD, INTO MBONDWE ROAD, RIGHT INTO INGCEBO DRIVE, LEFT INTO MBONDWE ROAD, LEFT INTO PHITHI ROAD, DIRECT AND RETURN.</p> <p>10.5 FROM KWA-MASHU TAXI RANK TO N SECTION.</p> <p>FROM KWA-MASHU TAXI RANK INTO MALANDELA ROAD, INTO BHEJANE ROAD, LEFT INTO NYALA ROAD, INTO UNDIYAZANA DRIVE, LEFT INTO MBONDWE ROAD, LEFT INTO EGUGWINI STREET, LEFT INTO UMATHINTA DRIVE, LEFT INTO IBOHLOLOLO DRIVE, AND RETURN ALONG THE SAME ROUTE.</p> <p>10.6 KWA-MASHU TAXI RANK TO K & J.</p> <p>FROM KWA-MASHU TAXI RANK INTO MALANDELA ROAD, RIGHT INTO MKHIWANE ROAD, LEFT INTO MCAKA ROAD, RIGHT INTO MPANGELE ROAD, LEFT INTO PHOTHWE ROAD, LEFT INTO QOPHAMUTHI ROAD, LEFT INTO SAGWACA ROAD, RIGHT INTO NCONJANE ROAD LEFT INTO MALANDELA ROAD, AND RETURN TO THE RANK.</p>
12.8	<p>3 A. FROM APPROVED TAXI RANK IN KWA-MASHU TO APPROVED TAXI RANK IN PINETOWN VIA BESTER, CROSSROADS DIRECT AND RETURN. ALONG MALANDELA ROAD, LEFT INTO BHEJANE ROAD, ALONG BHEJANE ROAD, LEFT INTO SIBISI ROAD, RIGHT INTO NYALA ROAD, RIGHT INTO BHUNGEZI ROAD, RIGHT INTO NTUZUMA ACCESS, RIGHT INTO M25 ON- RAMP AND PROCEED TO BESTER'S TAXI RANK.</p> <p>ALONG MALANDELA ROAD, LEFT INTO BHEJANE ROAD, RIGHT INTO ZULU ROAD, LEFT INTO NTOMBELA ROAD, LEFT INTO MALANDELA ROAD AND PROCEED TO CROSSROADS TAXI RANK.</p> <p>FROM THE RANK AT KWA-MASHU STATION ALONG ANY OF THE ROUTES ABOVE INTO AND ALONG MALANDELA ROAD, INTO INANDA ROAD, RIGHT INTO THE N2, RIGHT INTO M19, ALONG THE M19, INTO ST. JOHN AVENUE, RIGHT INTO OLD MAIN ROAD (M31), LEFT INTO CROMPTON ROAD, RIGHT INTO HILL STREET AND PROCEED TO THE TAXI RANK.</p>
12.9	<p>6.A. KWA-MASHU TO VERULAM VIA GHANDI HOSPITAL.</p> <p>KWA-MASHU STATION, INTO MALANDELA ROAD, INTO HUNSLET ROAD, RIGHT INTO ABERDARE DRIVE, LEFT INTO PHOENIX HIGHWAY, LEFT INTO R102, ALONG R102, RIGHT INTO WICKS STREET, LEFT INTO IRELAND STREET, RIGHT INTO MOSS STREET RIGHT INTO WICKS STREET, LEFT INTO R102, ALONG R102, RIGHT INTO NORTHERN DRIVE, RIGHT INTO PHOENIX HIGHWAY, RIGHT INTO INDUSTRIAL PARK ROAD, INTO NTUZUMA ACCESS ROAD, LEFT INTO BHUNGEZI ROAD, LEFT INTO NYALA, RIGHT INTO BHEJANE ROAD AND PROCEED TO THE RANK ON MALANDELA ROAD AT KWA-MASHU STATION.</p>



transport

Department:
Transport
Province of KwaZulu-Natal

GAZETTE

LGKZNG34-2018-
DEC

REGION: ALL

12.10	<p>KWA-MASHU TAXI RANK TO B & D ROUTES.</p> <p>FROM KWA-MASHU B RANK TO KWA-MASHU TAXI RANK (UMSUNDUZI ROAD) INTO AMANZIMTOTI ROAD, UBUBANE ROAD, LEFT INTO ISIHLEBELELO ROAD, LEFT INTO SIKHINDI ROAD, LEFT INTO GIYA ROAD, RIGHT INTO PHEPHELO ROAD, RIGHT INTO MQHINO ROAD, RIGHT INTO THABATHA ROAD, RIGHT INTO SIKHINDI ROAD AND BACK TO ISIHLEBELELO ROAD, VIA UMBANDO ROAD, INTO SIGWEGWE ROAD, INTO UMSUNDUZI ROAD TO KWA-MASHU TAXI RANK (UMSUNDUZI RANK) AND BACK WITH THE SAME ROUTE TO C, B & D.</p>
12.11	<p>9.A. CROSSROADS TAXI RANK TO KWA-MASHU STATION VIA C & D.</p> <p>1. FROM CROSSROADS TAXI RANK TO C & D VIA MALANDELA ROAD, INTO UBUBANE ROAD, RIGHT INTO SIGWEGWE ROAD, LEFT INTO INGOME ROAD, RIGHT INTO AMANZIMTOTI ROAD, RIGHT INTO ISIPINGO ROAD AND RETURN BACK ALONG THE SAME ROUTE.</p> <p>2. FROM CROSSROADS TAXI RANK TO KWA-MASHU STATION VIA MALANDELA ROAD, RIGHT INTO NTOMBELA ROAD, RIGHT INTO ZULU ROAD, LEFT INTO LUTHULI ROAD, RIGHT INTO NDLONDLO ROAD, RIGHT INTO HLOBANI ROAD, LEFT INTO BHEJANE ROAD INTO KWA-MASHU TAXI RANK (MALANDELA ROAD) AND RETURN ALONG THE SAME ROUTE.</p>
12.12	<p>FROM KWAMASHU TAXI RANK, INTO MALANDELA ROAD, INTO INANDA ROAD, INTO INANDA HIGHWAY, RIGHT INTO N2, INTO WESTERN FREEWAY (N3) ALONG THE WESTERN FREEWAY (N3) LEFT INTO BEREA ROAD NORTH, INTO OLD DUTCH ROAD, ALICE STREET, RIGHT INTO GREY STREET, LEFT INTO COMMERCIAL LEFT INTO FIELD STREET TO SOLDIER'S WAY TAXI RANK.</p> <p>FROM COMMERCIAL ROAD RIGHT INTO GARDNER STREET, RIGHT INTO PINE STREET, TO WESTERN FREEWAY.</p> <p>FROM DURBAN BACK TO KWAMASHU FROM SOLDIER'S WAY TAXI RANK, TO FIELD STREET, LEFT INTO LEOPOLD STREET, TO CANNONGATE ROAD, INTO WESTERN FREEWAY (N3), INTO N2, INANDA ROAD OFF-RAMP, INANDA HIGHWAY, MALANDELA ROAD.</p>
12.13	<p>FROM ALONG MALANDELA ROAD, LEFT INTO BHEJANE ROAD, ALONG BHEJANE ROAD, LEFT INTO SIBISI ROAD, RIGHT INTO NYALA ROAD, RIGHT INTO BHUNGEZI ROAD, RIGHT INTO NTUZUMA ACCESS, RIGHT INTO M25 ON-RAMP AND PROCEED TO BESTER'S TAXI RANK. * ALONG MALANDELA ROAD, LEFT INTO BHEJANE ROAD, RIGHT INTO ZULU ROAD, LEFT INTO NTOMBELA ROAD, LEFT INTO MALANDELA ROAD AND PROCEED TO CROSSROADS TAXI RANK.</p> <p>FROM THE RANK AT KWAMASHU STATION ALONG ANY OF THE ROUTES ABOVE INTO AND ALONG MALANDELA ROAD, INTO INANDA ROAD, RIGHT INTO N2, RIGHT INTO M19, ALONG THE M19, INTO ST JOHN AVENUE, RIGHT INTO OLD MAIN ROAD (M31), LEFT INTO CROMPTON ROAD, RIGHT INTO HILL STREET AND PROCEED TO THE TAXI RANK.</p>
12.14	<p>FROM APPROVED TAXI RANK IN KWAMASHU TO APPROVED TAXI RANK IN STANGER VIA VERULAM ALONG MALANDELA ROAD, RIGHT INTO M25, LEFT INTO THE N2, ALONG THE N2, LEFT INTO M41, ALONG THE M41, RIGHT INTO WICK STREET, LEFT INTO IRELAND STREET, RIGHT INTO WICK STREET, RIGHT INTO R102, PROCEED ALONG R102, PROCEED ALONG R102 TO STANGER DIRECT AND RETURN.</p>
12.15	<p>FROM KWAMASHU STATION, INTO MALANDELA ROAD, INTO HUNSLET ROAD, RIGHT INTO ABERDARE DRIVE, LEFT INTO PHOENIX HIGHWAY, LEFT INTO R102, ALONG R102, RIGHT INTO WICKS STREET, LEFT INTO IRELAND STREET, RIGHT INTO MOSS STREET, RIGHT INTO WICKS STREET, LEFT INTO R102, ALONG R102, RIGHT INTO NORTHERN DRIVE, RIGHT INTO PHOENIX HIGHWAY, RIGHT INTO INDUSTRIAL PARK ROAD, INTO NTUZUMA ACCESS ROAD, LEFT INTO BHUNGEZI ROAD, LEFT INTO NYALA, RIGHT INTO BHEJANE ROAD AND PROCEED TO THE RANK ON MALANDELA ROAD AT KWAMASHU STATION.</p>
12.16	<p>FROM KWAMASHU TAXI RANK INTO MALANDELA ROAD, INTO M25 INTO NORTH COAST ROAD, INTO UMGENI ROAD, LEFT INTO ARGYLE ROAD, RIGHT INTO BRICKHILL ROAD, INTO POINT ROAD, DIRECT AND RETURN.</p> <p>OUTWARDS</p> <p>FROM POINT ROAD, RIGHT INTO BAYTERRACE ROAD, RIGHT INTO STANGER STREET, INTO ARGYLE ROAD, INTO UMGENI ROAD, INTO MALANDELA ROAD, INTO KWAMASHU TAXI RANK.</p>



transport

Department:
Transport
Province of KwaZulu-Natal

GAZETTE

LGKZNG34-2018-
DEC

REGION: ALL

12.17	FROM KWAMASHU B RANK TO KWAMASHU TAXI RANK (UMSUNDUZI ROAD) INTO AMANZIMTOTI ROAD, UBUBANE ROAD, LEFT INTO ISIHLABELELO ROAD, LEFT INTO SIKHINDI ROAD, LEFT INTO GIYA ROAD, RIGHT INTO PHEPHELO ROAD, RIGHT INTO MQHINO ROAD, RIGHT INTO THABATHA ROAD, RIGHT INTO SIKHINDI ROAD BACK INTO ISIHLABELELO ROAD, VIA UMBANDO ROAD, INTO SIGWEGWE ROAD, INTO UMSUNDUZI ROAD TO KWAMASHU TAXI RANK (UMSUNDUZI RANK) AND BACK WITH THE SAME ROUTE TO C, B & D.
12.18	<p>(H) CROSSROADS TAXI RANK TO KWAMASHU STATION VIA C & D.</p> <p>1. FROM CROSSROADS TAXI RANK TO C & D VIA MALANDELA ROAD, INTO UBUBANE ROAD, RIGHT INTO SIGWEGWE ROAD, LEFT INTO INGOME ROAD, RIGHT INTO AMANZIMTOTI ROAD, RIGHT INTO ISIPINGO ROAD AND RETURN BACK ALONG THE SAME ROUTE.</p> <p>2. FROM CROSSROADS TAXI RANK TO KWAMASHU STATION VIA MALANDELA ROAD, RIGHT INTO NTOMBELA ROAD, RIGHT INTO ZULU ROAD, LEFT INTO LUTHULI ROAD, RIGHT INTO NDLONDLO ROAD, RIGHT INTO HLOBANI ROAD, LEFT INTO BHEJANE ROAD INTO KWAMASHU TAXI RANK (MALANDELA ROAD) AND RETURN ALONG THE SAME ROUTE BACK.</p>
12.19	<p>FROM KWAMASHU TAXI RANK VIA MALANDELA ROAD, LEFT INTO BHEJANE ROAD, RIGHT INTO NYALA ROAD, LEFT INTO MPUKANE ROAD, RIGHT INTO NYALA ROAD, INTO BUNGEZI RIGHT INTO NTUZUMA ACCESS ROAD, RIGHT INTO M25, INTO BESTER TAXI RANK AND RETURN ALONG THE SAME ROUTE BACK.</p> <p>FROM KWAMASHU TAXI RANK TO BESTER VIA MALANDELA ROAD, INTO BHEJANE ROAD, LEFT INTO SIBISI ROAD, RIGHT INTO NYALA ROAD, RIGHT INTO BUNGEZI ROAD, RIGHT INTO NTUZUMA ACCESS ROAD, TO BESTER RANK AND RETURN SAME ROUTE BACK.</p> <p>FROM KWAMASHU TAXI RANK VIA MALANDELA ROAD, INTO BHEJANE ROAD, LEFT INTO MPUNZI ROAD, RIGHT INTO NYALA ROAD, LEFT INTO MBONDWE ROAD, LEFT INTO INGCEBO DRIVE, LEFT INTO IMBONDWE ROAD, LEFT INTO PHITHI ROAD, DIRECT RETURN.</p>
12.20	FROM KWAMASHU TAXI RANK INTO MALANDELA ROAD, RIGHT INTO MKHIWANE ROAD, LEFT INTO MCAKA ROAD, RIGHT INTO MPANGELE ROAD, LEFT INTO PHOTHWE ROAD, LEFT INTO QOPHAMUTHI ROAD, LEFT INTO SAGWACA ROAD, RIGHT INTO NKONJANE ROAD, LEFT INTO MALANDELA ROAD AND RETURN TO THE RANK.
12.21	<p>2. FROM KWAMASHU SECTIONS C, D & B, K & J & L & M TO DURBAN.</p> <p>2.1. C, D & B.</p> <p>UBUBANE ROAD, RIGHT INTO ISIGWEGWE ROAD, INTO ISIPINGO ROAD, LEFT TO UMANZIMTOTI ROAD, LEFT INTO MALANDELA ROAD, INTO INANDA ROAD INTO INANDA HIGHWAY, RIGHT INTO N2, INTO WESTERN FREEWAY (N3) ALONG WESTERN FREEWAY (N3), LEFT TO BEREA ROAD, OLD DUTCH ROAD, ALICE STREET, RIGHT INTO GREY STREET, LEFT INTO COMMERCIAL, LEFT INTO FIELD STREET TO SOLDIER'S WAY TAXI RANK.</p> <p>ALTERNATIVELY.</p> <p>FROM COMMERCIAL ROAD, RIGHT GARDNER STREET, RIGHT INTO PINE STREET INTO WESTERN FREEWAY.</p> <p>ALTERNATIVELY.</p> <p>MALANDELA ROAD, M25, N2, INTO WESTERN FREEWAY (N3).</p> <p>2.2 K & J</p> <p>NKONJANE ROAD, LEFT INTO SAGWACA ROAD, RIGHT INTO PHOTHWE ROAD, RIGHT INTO MPANGELE ROAD, LEFT INTO MCAKA ROAD, LEFT INTO MKHIWANE ROAD, RIGHT INTO NYALA ROAD, INTO UNDLONDLO ROAD, RIGHT INTO MALANDELA ROAD, INANDA ROAD, INTO INANDA HIGHWAY, RIGHT INTO N2 INTO WESTERN FREEWAY (N3) EAST BOUND, ALONG TO WESTERN FREEWAY (N3) LEFT TO BEREA ROAD NORTH, INTO OLD DUTCH ROAD, ALICE STREET, RIGHT INTO GREY STREET, LEFT INTO COMMERCIAL, LEFT INTO FIELD STREET, TO SOLDIER'S WAY TAXI RANK.</p> <p>ALTERNATIVELY.</p> <p>FROM COMMERCIAL ROAD, RIGHT INTO GARNER STREET, AND RIGHT INTO PINE STREET TO</p>



transport

Department:
Transport
Province of KwaZulu-Natal

GAZETTE

LGKZNG34-2018-
DEC

REGION: ALL

WESTERN FREEWAY.

ALTERNATIVELY.

MALANDELA ROAD, M25, N2 INTO WESTERN FREEWAY (N3).

2.3 L & M.

BHEJANE ROAD, RIGHT INTO HLOBANE ROAD, LEFT INTO NDLONDLO ROAD, LEFT INTO LUTHULI ROAD, RIGHT INTO ZULU ROAD, LEFT INTO NTOMBELA ROAD, RIGHT INTO MALANDELA ROAD, INTO INANDA ROAD, INTO INANDA HIGHWAY, RIGHT INTO N2 INTO WESTERN FREEWAY (N3) EAST BOUND, ALONG TO WESTERNFREEWAY (N3), LEFT TO BEREJA ROAD NORTH, INTO OLD DUTCH ROAD, ALICE STREET, RIGHT INTO GREY STREET, LEFT INTO COMMERCIAL, LEFT INTO FIELD STREET, TO SOLDIER'S WAY TAXI RANK.

ALTERNATIVELY.

FROM COMMERCIAL ROAD, RIGHT INTO GARDNER STREET, RIGHT INTO PINE STREET TO WESTERN FREEWAY.

ALTERNATIVELY.

MALANDELA ROAD, M25, N2, INTO WESTERN FREEWAY (N3).

ALTERNATIVELY.

NYALA ROAD, LEFT INTO PHITHI, INTO MDONI ROAD, NYALA INTO MBONDWE ROAD, RIGHT INTO SIBISI ROAD, INTO MKHWANAZI ROAD, LEFT INTO MLANGENI ROAD, LEFT INTO NTOMBELA ROAD INTO INANDA ROAD, INTO INANDA HIGHWAY, RIGHT INTO N2 INTO WESTERN FREEWAY (N3) EAST BOUND, ALONG TO WESTERN FREEWAY (N3), LEFT TO BEREJA ROAD NORTH, INTO OLD DUTCH ROAD, ALICE STREET, RIGHT INTO GREY STREET, LEFT INTO COMMERCIAL, LEFT INTO FIELD STREET, TO SOLDIER'S WAY TAXI RANK.

ALTERNATIVELY.

FROM COMMERCIAL ROAD, RIGHT INTO GARDNER STREET, RIGHT INTO PINE STREET TO WESTERN FREEWAY.



transport

Department:
Transport
Province of KwaZulu-Natal

GAZETTE

LGKZNG34-2018-
DEC

REGION: ALL

- | | |
|-------|---|
| 12.22 | <p>CONDITIONS:</p> <ol style="list-style-type: none"> 1. PASSENGERS MAY BE PICKED UP AND /OR SET DOWN ONLY AT DESIGNATED TAXI RANKS OR TAXI STOPS, WHICH SHALL EXCLUDE BUS STOPS. 2. ENTRY OR RANKING ON PRIVATE PROPERTY IS NOT PERMITTED WITHOUT THE WRITTEN PERMISSION OF THE LANDLORD, A COPY OF WHICH MUST BE SUPPLIED TO THE BOARD. 3. WITHOUT HAVING ENTERED INTO AN AGREEMENT WITH OTHER OPERATORS ON A COMMON ROUTE AS CONTEMPLATED BY SECTION 88(2)(B) OF ACT 22 OF 2000, THE PICKING UP OR SETTING DOWN OF PASSENGERS ON SUCH ROUTE IS NOT PERMITTED. A COPY OF SUCH AGREEMENT MUST BE SUPPLIED TO THE BOARD. 4. A RANKS, WHETHER ON-STREET OR OFF-STREET, ONLY THE TAXIS THAT CAN BE ACCOMMODATED IN THE DEMARCATED AREA MAY OCCUPY THE RANK. EXCESS VEHICLES MUST HOLD ELSEWHERE. 5. RANK PERMITS OR LETTERS OF AUTHORITY MUST BE PRODUCED IN RESPECT OF ALL RANKS IN MUNICIPAL AREA, IN PARTICULAR MAJOR TOWNS AND CITIES AND IN PARTICULAR INTER-PROVINCIAL DESTINATIONS. 6. THE ALLOCATION OF ANY ROUTE OR PORTION OF A ROUTE IS SUBJECT TO THE CONDITION THAT IT HAS BEEN APPROVED AND AND ALLOCATED IN GOOD FAITH AND THAT SUCH ROUTE WILL BE INVALID SHOULD IT TRANSPIRE THAT THE ROUTE OR PORTION THEREOF WILL, OR HAS CAUSED CONFLICT DUE TO IT HAVING BEEN APPROVED BASED ON INCORRECT OR FALSE INFORMATION SUPPLIED TO THE BOARD OR AS A RESULT OF AN ERRORS. IN SUCH INSTANCE THE OPERATING LICENCE MUST BE RETURNED TO THE BOARD FOR CORRECTION. 7. THE VEHICLE MUST BE COVERED BY MOTOR VEHICLE INSURANCE AS WELL AS PERSONAL LIABILITY INSURANCE. |
|-------|---|



transport

Department:
Transport
Province of KwaZulu-Natal

GAZETTE

LGKZNG34-2018-
DEC

REGION: ALL

1) Application Number: APP0104334	2) Gazette Number: LGKZNG34-2018-DEC
3) Applicant: N KALAPARSAD ID NO. 7003120115081 Association: NOT AVAILABLE	4) Applicant Address: 12 MIDDLEMISS CRESCENT RESERVOIR HILLS DURBAN 4091
5) Existing Licence Holder: A KALAPARSAD ID NO. 6501305155088	6) Existing Licence Holder Address: 12 MIDDLEMISS RESERVOIR HILLS 4091
7) Type of application: DECEASED TRANSFER AND NEW OPERATING LICENCE AND CONVERSION	8) Operating Licence Number: 1297649
9) Vehicle Type: BUS	10) 1 X 36+ (SEATED) + 0 (STANDING)
11) Region: DURBAN CENTRAL	
12.1	VARIOUS BUS ROUTES AS PER ANNEXTURE ATTACHED



transport

Department:
Transport
Province of KwaZulu-Natal

GAZETTE

LGKZNG34-2018-
DEC

REGION: ALL

1) Application Number: APP0104529	2) Gazette Number: LGKZNG34-2018-DEC
3) Applicant: NDIYEMA TRANSPORT AND CONSTRUCTION ID NO. 2003/070645/23 Association: NOT AVAILABLE	4) Applicant Address: PO BOX 231 MTUBATUBA 3935
5) Existing Licence Holder: MABUYAKHULU MABUYAKHULU ID NO. 4909055609083	6) Existing Licence Holder Address: BOX 231 MTUBATUBA 3935
7) Type of application: NORMAL TRANSFER AND CONVERSION	8) Operating Licence Number: 1301461
9) Vehicle Type: BUS	10) 1 X 64 (SEATED) + 12 (STANDING)
11) Region: UMKHANYAKUDE	
12.1	<p>FROM BHEKUZULU STORE ALONG UNNAMED KWAZULU ROAD VIA ENTAMU, TURN LEFT AT ETHONGENI ALONG UNNAMED ROAD KWA-ISAYA, RETURN ALONG THE SAME ROAD AT ETHONGENI, TURN LEFT ALONG UNNAMED ROAD TO ZAKHE BOTTLE STORE AND JUNCTION WITH ROAD 251/1 CROSS 235/1 AND PROCEED ALONG THE UNNAMED ROAD TO JUNCTION WITH ROAD ZM451 ALONG ROAD 451 BECOMING ROAD 237 LONG ROAD 369 TO JOHN ROSS HIGHWAY AND PROCEED TO MTUBATUBA BUS RANK AND RETURN ALONG THE SAME ROUTE.</p> <p>FROM EBASWAZINI J.P. SCHOOL TO MTUBATUBA BUS RANK VIA MPUKUNYONI TRADITION AUTHORITY, TURN LEFT ON ROAD P235/1 RETURN ALONG THE SAME ROAD, PICK UP POINTS NINELA ZAKHE BOTTLE STORE, MAZIBUKO MPUKUNYONI ZAMANI STORE, CROSS N2, JOIN ROAD 237, TURN LEFT AND TURN RIGHT ON ROAD 369 TO JOIN THE JOHN ROSS HIGHWAY AND PROCEED TO MTUBATUBA BUS RANK AND RETURN ALONG THE SAME ROUTE.</p> <p>FROM EBASWAZINI JP SCHOOL TO MTUBATUBA BUS RANK VIA UPHAPHASI, TURN LEFT ON THE ROAD ZM451, PASSENGERS PICK UP POINT AND DROP OFF POINTS UPHAPHASI, NKOMBOSE, MNYAKAZA CALTEX FILLING STATION, CROSS N2 ROAD 237 TURN LEFT ON RIVERVIEW ROAD, THEN TURN RIGHT ON INYATHI ROAD AND TURN RIGHT TO MTUBATUBA BUS RANK AND RETURN ALONG THE SAME ROUTE.</p> <p>FROM MTUBATUBA BUS RANK TO NGELEZANE HOSPITAL AND RETURN TO MTUBATUBA BUS RANK FROM MTUBATUBA BUS RANK TURN RIGHT ON JOHN ROSS HIGHWAY THEN TURN RIGHT ON THE INYATHI ROAD, TURN LEFT ON RIVERVIEW ROAD, THEN TURN RIGHT ON P237 ROAD, JOIN N2, TURN LEFT AND PROCEED STRAIGHT TO EMPANGENI AND PICK UP PASSENGERS KWAMSANE TURN OFF, TEZA TURN OFF, KWAMBONAMBI TURN OFF AND INSELENI TURN OFF, BEFORE EMPANGENI TURN OFF, JOIN R102, PROCEED STRAIGHT TO EMPANGENI AND TAKE TURNER ROAD, TURN RIGHT TO NGWELEZANE ROAD AND TURN LEFT TO NGWELEZANE HOSPITAL AND RETURN ALONG THE SAME ROUTE.</p> <p>CHARTER SERVICES CHARTER SERVICES WITHIN THE PROVINCE OF KWAZULU NATAL AND WITHIN THE REPUBLIC OF SOUTH AFRICA AND RETURN</p>



transport

Department:
Transport
Province of KwaZulu-Natal

GAZETTE

LGKZNG34-2018-
DEC

REGION: ALL

1) Application Number: APP0104609	2) Gazette Number: LGKZNG34-2018-DEC
3) Applicant: NP MBATHA ID NO. 6304090545088 Association: INANDA-CROSSROADS TAXI ASSOCIATION	4) Applicant Address: 50 GLENWOOD CLOSE VERULAM 4339
5) Existing Licence Holder: TM MBATHA ID NO. 6210195522080	6) Existing Licence Holder Address: 7CASTLEHILL NEWLANDS WEST KWAZULU NATAL KWA-ZULU NATAL 4037
7) Type of application: DECEASED TRANSFER AND NEW OPERATING LICENCE	8) Operating Licence Number: LKNKZN0117751
9) Vehicle Type: MINIBUS TAXI	10) 1 X 9-16 (SEATED) + 0 (STANDING)
11) Region: GREATER NORTH	
12.1	1. FROM EMTSHEBENI TAXI RANK TO KWAMASHU CROSSROADS RIGHT ALONG M25, RIGHT MALANDELA ROAD RIGHT TO CROSSROADS TAXI RANK.
12.2	2. FROM EMTSHEBENI TAXI RANK TO KWAMASHU MENS HOSTEL RIGHT TO MALANDELA ROAD, LEFT INTO MUSA ROAD, LEFT INTO JABULA ROAD AND PROCEED TO THE END POINT AT THE INTERSECTION OF JABULA ROAD AND NTOKOZO ROAD.
12.3	3. FROM EMTSHEBENI TAXI RANK USING ROUTE TO M25, EMTSHEBHENI TAXI RANK AND TO AREAS DESCRIBED ABOVE TO TONGAAT TAXI RANK PROCEED ALONG NTOKOZO ROAD, RIGHT MUSA ROAD, RIGHT MALANDELA ROAD, INTO HANSLET ROAD, RIGHT ABERDARE DRIVE, RIGHT PHOENIX HIGHWAY, PASS MAHATMA GHANDI MEMORIAL HOSPITAL LEFT R102, TURN RIGHT PHOENIX HIGHWAY, LEFT R102, RIGHT INANDA ROAD, LEFT IRELAND STREET, DROP OFF AT VERULAM TAXI RANK, TURN AROUND AT THE RANK AND PROCEED ON IRELAND STREET, RIGHT INANDA, RIGHT R102, LEFT INTO MARKET LANE AND PROCEED TO TONGAAT TAXI RANK AND RETURN BACK ON THE SAME ROUTE. TO VERULAM TAXI RANK PROCEED ALONG NTOKOZO ROAD, RIGHT MUSA ROAD, RIGHT MALANDELA ROAD, RIGHT INTO M25 ALONG M25, LEFT INTO R102, TURN RIGHT PHOENIX HIGHWAY, LEFT INTO R102, RIGHT INANDA ROAD, LEFT TURN IRELAND STREET DROP OFF AT VERULAM TAXI RANK AND RETURN THE SAME ROUTE.
12.4	4. FROM EMTSHEBENI TO MOLWENI VIA EMEPHINI & GWALA'S HOUSE FROM EMTSHEBHENI TAXI RANK ON M25, STRAIGHT TO P138, LEFT DALMEY MAIN ROAD UNTIL EMEPHINI DAM AND RETURN BACK ON THE SAME ROUTE. FROM EMTSHEBHENI TAXI RANK M25, STRAIGHT TO P138 TURNING AT THE INTERSECTION P138 AND MOLWENI ROAD AT GWALA'S HOUSE AND RETURN BACK ON THE SAME ROUTE.



transport

Department:
Transport
Province of KwaZulu-Natal

GAZETTE

LGKZNG34-2018-
DEC

REGION: ALL

1) Application Number: APP0104722	2) Gazette Number: LGKZNG34-2018-DEC
3) Applicant: HT ZULU ID NO. 8607010676082 Association: NOT AVAILABLE	4) Applicant Address: B2374 UMKHIWANE STREET EZAKHENI 3381
5) Existing Licence Holder: NOT APPLICABLE ID NO. NOT APPLICABLE	6) Existing Licence Holder Address: NOT APPLICABLE
7) Type of application: NEW OPERATING LICENCE	8) Operating Licence Number: NOTAVAILABLE
9) Vehicle Type: OTHER	10) 1 X 0 (SEATED)
11) Region: UTHUKELA	
12.1	<p>FROM HOUSE NO.B2374 MKHIWANE STREET AT 06:45 I PICK UP ONE CHILD AT NO.B2376 MKHIWANE STREET AND JOIN MAIN ROAD TURN LEFT TO JOIN MHLANGA STREET, PICK UP TWO KIDS AT NO.B3770 TURN RIGHT TO PICK UP TWO KIDS AT HOUSE NO.B2175 IPHINI STREET PROCEED ALONG THE SAME ROUTE TO PICK UP THREE KIDS AT HOUSE NO.B1872 UBUHLALI STREET PROCEED TO ESQOPHAMITHI PRIMARY SCHOOL AT C SECTION IN THE AFTERNOON USE THE SAME ROUTE.</p> <p>FROM 7:10 PICK UP A CHILD AT HOUSE NO.C1233 RHOLIHLAHLA STREET TURN RIGH TO JOIN MAIN ROAD AND TURN LEFT TO PICK UP 4 KIDS AT HOUSE NO.B3011 UBUKHWEBEZANE STREET, TURN RIGHT TO PICK UP TWO KIDS AT HOUSE NO.B3014 UBUKHWEBEZANE STREET PROCEED TO DROP OFF AT EMCITSHENI PRIMARY SCHOOL. IN THE AFTERNOON USE THE SAME ROUTE IN REVERSE.</p>



transport

Department:
Transport
Province of KwaZulu-Natal

GAZETTE

LGKZNG34-2018-
DEC

REGION: ALL

1) Application Number: APP0104933	2) Gazette Number: LGKZNG34-2018-DEC
3) Applicant: GOLF GOT YOU SA CC ID NO. 2003/091682/23 Association: NOT AVAILABLE	4) Applicant Address: P.O BOX 383 WINTERTON 3340
5) Existing Licence Holder: NOT APPLICABLE ID NO. NOT APPLICABLE	6) Existing Licence Holder Address: NOT APPLICABLE
7) Type of application: NEW OPERATING LICENCE	8) Operating Licence Number: 1318155
9) Vehicle Type: BUS	10) 1 X 36+ (SEATED) + 0 (STANDING)
11) Region: UTHUKELA	
12.1	<p>TOURISTS AND THEIR PERSONAI EFFECTS: FROM LONGRIDGE FARM, WINTERTON TO PRE ARRANGED PICK UP POINTS IN KWA Zulu NATAL AND FROM SUCH POINTS TO POINTS SITUATED WITHIN THE REPUBLIC OF SOUTH AFICA</p> <p>CHARTER SERVICE AND THEIR PERSONAI EFFECTS: FROM POINTS SITUATED WITHIN KWA ZULU/NATAL TO POINTS SITUATED WITHIN THE REPUBLIC OF SOUTH AFRICA AND RETURN FROM POINTS SITUATED WITHIN THE REPUBLIC OF SOUTH AFRICA TO POINTS SITUATED WITHIN KWA ZULU/NATAL</p>



transport

Department:
Transport
Province of KwaZulu-Natal

GAZETTE

LGKZNG34-2018-
DEC

REGION: ALL

1) Application Number: APP0104973	2) Gazette Number: LGKZNG34-2018-DEC
3) Applicant: JM NGUBANE ID NO. 6207255429081 Association: CLERMONT AND KWADABEKA TAXI OWNERS ASS.	4) Applicant Address: P O BOX 1044 NEW GERMAN KWA-ZULU NATAL 3610
5) Existing Licence Holder: NOT APPLICABLE ID NO. NOT APPLICABLE	6) Existing Licence Holder Address: NOT APPLICABLE
7) Type of application: NEW OPERATING LICENCE	8) Operating Licence Number: LKNKZN017975
9) Vehicle Type: MINIBUS TAXI	10) 1 X 9-16 (SEATED) + 0 (STANDING)
11) Region: DURBAN WEST	
12.1	FROM KWA-DABEKA A TAXI RANK, PASSING KK HOSTEL TURN LEFT INTO NORTH ROAD, TURN RIGHT INTO 3RD AVENUE JOIN DINKELMAN ROAD, JOINING OTTO VOLEK ROAD, JOIN STAPLETON ROAD, JOIN M13, JOIN N3 TURN RIGHT INTO WESTERN FREEWAY, TURN RIGHT INTO GREY STREET TURN LEFT INTO WEST STREET, TURN LEFT INTO ALIWAL STREET, TURN LEFT INTO PINE STREET, TURN RIGHT INTO RUSSEL STREET, TURN LEFT INTO LEOPOLD STREET, TO CITY MARKET, UNIVERSITY AVENUE TURN RIGHT INTO RANK NO. 231 WARWICK AVENUE AND RETURN WITH WARWICK AVENUE TURN LEFT INTO CANNONGATE ROAD ALONG N3 OFF RAMP AND USING THE SAME ROUTE IN THE OPPOSITE DIRECTION AND PROCEED TO KWA-DABEKA "A" TAXI RANK.
12.2	CLERMONT TO DURBAN AND RETURN FROM CLERMONT TAXI RANK TURN RIGHT INTO CLERMONT ROAD, JOIN POSSELT ROAD, TURN LEFT INTO OTTO VOLEK ROAD JOIN STAPLETON ROAD, TURN RIGHT INTO M13 JOIN N3, WESTERN FREE WAY, TURN RIGHT INTO GREY STREET, TURN LEFT INTO WEST STREET, TURN LEFT INTO ALIWAL STREET, TURN LEFT INTO PINE STREET, TURN RIGHT INTO RUSSELL STREET, TURN LEFT INTO LEOPOLD STREET, JOIN MARKET STREET, UNIVERSITY AVENUE TURN RIGHT INTO RANK NO.231 WARWICK AVENUE AND RETURN WITH WARWICK AVENUE, TURN LEFT INTO CANNONGATE ROAD ONTO N3 OFF RAMP AND USE SAME ROUTE TO CLERMONT TAXI RANK.
12.3	CLERMONT TO PINETOWN AND RETURN. 9.A. FROM CLERMONT TAXI RANK TURN RIGHT INTO CLERMONT ROAD JOIN POSSELT ROAD JOIN SHEPSTONE ROAD, TURN RIGHT INTO CROMPTON STREET, TURN RIGHT INTO UNION LANE, TURN LEFT INTO GLENUGIE ROAD JOIN MOODIE STREET, TURN RIGHT INTO HILL STREET INTO HILL STREET TAXI RANK. RETURN. FROM HILL STREET TURN LEFT INTO MOODIE STREET JOIN GLENUGIE ROAD, TURN RIGHT INTO LAUTH STREET, TURN LEFT INTO CROMPTON STREET, TURN LEFT INTO SHEPSTONE ROAD JOIN POSSELT ROAD JOIN CLERMONT ROAD TURN RIGHT INTO NORTH ROAD TO CLERMONT TAXI RANK.



transport

Department:
Transport
Province of KwaZulu-Natal

GAZETTE

LGKZNG34-2018-
DEC

REGION: ALL

12.4	<p>CLERMONT TO WESTMEAD</p> <p>FROM CLERMONT TAXI RANK TURN INTO CLERMONT ROAD JOIN POSSELT ROAD JOIN SHEPSTONE ROAD, TURN RIGHT INTO CROMPTON STREET, TURN RIGHT INTO LAUGHT STREET, TURN LEFT INTO GLENUGIE ROAD, TURN LEFT INTO OLD MAIN ROAD, JOIN RICHMOND ROAD, TURN RIGHT INTO TRAFFORD ROAD JOIN GOODWOOD ROAD, TURN LEFT INTO MAHOGANY ROAD A TO A DESIGNATED TAXI STOP AND RETURN ALONG THE SAME ROUTE TO CLERMONT TAXI RANK.</p> <p>FROM CLERMONT TAXI RANK TURN RIGHT INTO CLERMONT ROAD JOIN POSSELT ROAD JOIN SHEPSTONE ROAD, TURN RIGHT INTO CROMPTON STREET, TURN RIGHT INTO LAUTH STREET, TURN LEFT INTO GLENUGIE ROAD, TURN RIGHT INTO OLD MAIN ROAD JOIN RICHMOND ROAD, TURN RIGHT INTO TRAFFORD ROAD JOIN HILLCLIMB ROAD TO MONZA TO A DESIGNATED TAXI STOP AND RETURN TO CLERMONT TAXI RANK ALONG THE SAME ROUTE.</p> <p>FROM CLERMONT TAXI RANK TURN RIGHT INTO CLERMONT ROAD JOIN POSSELT ROAD SHEPSTONE ROAD, TURN RIGHT INTO CROMPTON STREET, TURN RIGHT INTO LAUTH STREET, TURN LEFT INTO GLENUGIE ROAD TURN RIGHT INTO OLD MAIN ROAD JOIN RICHMOND ROAD, TURN RIGHT INTO ALEXANDER ROAD, TURN LEFT TO MALCOLM ROAD, TURN RIGHT INTO CIRCUIT ROAD, TURN RIGHT INTO CLARK ROAD, TURN LEFT INTO ALEXANDER ROAD TO A DESIGNATED TAXI STOP AND RETURN ALONG THE SAME ROUTE TO CLERMONT TAXI RANK.</p>
12.5	<p>CONDITIONS</p> <p>GENERAL CONDITIONS APPLICABLE TO ALL ROUTES:</p> <ol style="list-style-type: none"> 1).PASSENGERS MAY BE PICKED UP AND/OR SET DOWN ONLY AT DESIGNATED TAXI RANKS OR TAXI STOPS,WHICH SHALL EXCLUDE BUS STOPS. 2) ON THE INBOUND TRIP TO DURBAN, NO PASSENGERS MAY BE PICKED UPEN ROUTE FROM ENTERING THE N3, UNTIL REACHING UNIVERSITY AVENUE TAXI RANK NO.231 3) ON THE TRIP TO MOLWENI WYEBANK, NO PASSENGERS MAY BE SET DOWN UNTIL REACHING M13. 4) ENTRY OR RANKING ON PRIVATE PROPERTY IS NOT PERMITTED WITHOUT THE WRITTEN PERMISSION OF THE LANDLORD, A COPY OF WHICH MUST BE SUPPLIED TO THE BOARD. 5) WITHOUT HAVING ENTERED INTO AN AGREEMENT WITH OTHER OPERATORS ON A COMMON ROUTE, AS CONTEMPLATED BY SECTION 88(2) OF ACT 2000, THE PICKING UP OR SETTING OF PASSENGERS ON SUCH AGREEMENT MUST BE SUPPLIED TO THE BOARD. 6) AT RANKS, WHETHER ON-STREET OR OFF-STREET, ONLY THE TAXIS THAT CAN BE ACCOMADATED IN THE DEMARCATED AREA MAY OCCUPY THE RANK. EXCESS VEHICLES MUST HOLD ELSEWHERE. 7)RANK PERMITS OR LETTERS OF AUTHORITY MUST BE PRODUCED IN RESPECT OF ALL RANKS IN MUNICIPAL AREAS, IN PARTICULAR MAJOR TOWNS AND CITIES AND IN PARTICULAR INTER-PROVINCIAL DESTINATIONS. 8) THE ALLOCATION OF ANY ROUTE OR PORTION OF ROUTE IS SUBJECT TO THE CONDITION THAT IT HAS BEEN APPROVED AND ALLOCATED IN GOOD FAITH AND THAT SUCH ROUTE WILL BE INVALID SHOULD IT TRANSPIRE THAT THE ROUTE OR PORTION THERE OF WILL, OR HAS CAUSED CONFLICT DUE TO IT HAVING BEEN APPROVED BASED ON INCORRECT OR FALSE INFORMATION SUPPLIED TO THE BOARD OR AS RESULT OF AN ERROR.IN SUCH INSTANCE THE OPERATING LICENCE MUST BE RETURNED TO THE BOARD FOR CORRECTION. 9) THE VEHICLE MUST BE COVERED BY MOTOR VEHICLE INSURANCE AS WELL AS PERSONAL LIABILITY INSURANCE.
12.6	<p>FROM KWADABEKA A TAXI RANK, PASSING KK HOSTEL TURN LEFT INTO NORTH ROAD, TURN LEFT INTO 3RD AVENUE JOINING DINKELMAN ROAD, TURN RIGHT INTO SHEPSTONE ROAD, TURN RIGHT INTO CROMPTON STREET, TURN RIGHT INTO UNION LANE, TURN LEFT INTO GLENUGIE ROAD JOINING MOODIE STREET, TURN LEFT INTO HILL STREET, INTO HILL STREET TAXI RANK AND RETURN WITH HILL STREET, TURN LEFT INTO MOODIE STREET JOIN GLENUGIE ROAD TURN RIGHT INTO LAUTH STREET, TURN LEFT INTO CROMPTON STREET, TURN LEFT INTO SHEPSTONE ROAD TURN RIGHT INTO DINKELMAN ROAD TURN LEFT INTO NORTH ROAD, AND PROCEED TO KWA-DABEKA A TAXI RANK.</p>
12.7	<p>FROM KWA DABEKA, D TAXI RANK, PASSING KWA- DABEKA CLINIC TURN RIGHT INTO NORTH ROAD, TURN RIGHT INTO 3RD AVENUE JOIN DINKELMAN ROAD, TURN RIGHT INTO SHEPSTONE ROAD, TURN RIGHT INTO CROMPTON STREET, TURN RIGHT INTO UNION LANE, TURN LEFT INTO GLENUGIE ROAD JOIN MOODIE STREET, TURN RIGHT INTO HILL STREET, INTO HILL TAXI RANK AND RETURN WITH HILL STREET, TURN LEFT INTO MOODIE STREET JOIN GLENUGIE ROAD, TURN RIGHT INTO LAUTH STREET, TURN LEFT INTO CROMPTON STREET, TURN LEFT INTO SHEPSTONE ROAD, TURN RIGHT INTO DINKELMAN ROAD, TURN LEFT INTO 1ST AVENUE, LEFT INTO NORTH ROAD AND PROCEED TO KWA DABEKA "D" TAXI RANK.</p>



transport

Department:
Transport
Province of KwaZulu-Natal

GAZETTE

LGKZNG34-2018-
DEC

REGION: ALL

12.8	<p>KWADABEKA D TO DURBAN AND RETURN</p> <p>FROM KWADABEKA D TAXI RANK, PASSING KWADABEKA CLINIC TURN RIGHT INTO NORTH ROAD, TURN RIGHT INTO 3RD AVENUE, JOIN DINKLEMAN ROAD, JOIN OTTO VOLEK ROAD, JOIN STAPLETON ROAD, TURN LEFT TO M13, JOIN N3, WESTERN FREE WAY, TURN RIGHT INTO GREY STREET, TURN LEFT INTO WEST STREET, TURN LEFT INTO ALIWAL STREET, TURN LEFT INTO PINE STREET, TURN RIGHT INTO RUSSEL STREET, TURN LEFT INTO LEOPOLD STREET, TURN RIGHT INTO CITY MARKET, UNIVERSITY AVENUE, TURN RIGHT INTO RANK NO. 231 WARWICK AVENUE AND RETURN WITH WARWICK AVENUE, TURN LEFT INTO CANNONGATE ROAD ALONG N3 OFF RAMP AND USING THE SAME ROUTE IN THE OPPOSITE DIRECTION AND PROCEED TO KWADABEKA D TAXI RANK.</p>
12.9	<p>KK HOSTEL TO DURBAN AND RETURN</p> <p>FROM KK TAXI RANK TURN LEFT INTO NORTH ROAD, TURN RIGHT INTO 12TH STREET JOIN DINKELMAN ROAD JOIN OTTO VOLEK ROAD, JOIN STAPLETON ROAD, TURN RIGHT INTO M13 JOIN N3, TURN RIGHT INTO WESTERN FREEWAY, TURN RIGHT INTO GREY STREET, TURN LEFT INTO WEST STREET, TURN LEFT INTO AILWAL STREET, TURN LEFT INTO PINE STREET, TURN RIGHT INTO RUSSEL STREET, TURN LEFT INTO LEOPOLD STREET, TO CITY MARKET, UNIVERSITY AVENUE, TURN RIGHT INTO RANK NO. 231/ WARWICK AVENUE AND RETURN WITH WARWICK AVENUE TURNING LEFT INTO CANNONGATE ROAD ALONG N3 OFF RAMP AND USING THE SAME ROUTE PROCEEDING TO KK HOSTEL TAXI RANK.</p>
12.10	<p>FROM KK RANK TURN LEFT INTO NORTH ROAD, TURN RIGHT INTO 12TH STREET, JOIN DINKELMAN ROAD, TURN RIGHT INTO SHEPSTONE ROAD, TURN RIGHT INTO CROMPTON STREET, TURN RIGHT INTO UNION LANE, TURN LEFT INTO GLENUGIE ROAD, JOIN MOODIE STREET, TURN LEFT INTO HILL STREET INTO HILL STREET TAXI RANK AND RETURN WITH HILL STREET, TURN LEFT INTO MOODIE STREET, JOIN GLENUGIE ROAD, TURN RIGHT INTO LAUTH STREET, TURN LEFT INTO CROMPTON STREET, TURN LEFT INTO SHEPSTONE ROAD, TURN RIGHT INTO DINKELMAN ROAD, TURN RIGHT INTO 1ST AVENUE, TURN LEFT INTO NORTH ROAD, TURN RIGHT INTO AND INTO KK TAXI RANK.</p>
12.11	<p>FROM KK TAXI RANK TURN LEFT INTO NORTH ROAD, TURN RIGHT INTO 12TH STREET, JOIN DINKELMAN ROAD, TURN RIGHT INTO SHEPSTONE ROAD, TURN LEFT INTO CROMPTON STREET, TURN RIGHT INTO LAUTH STREET, TURN LEFT INTO GLENUGIE ROAD, TURN RIGHT INTO OLD MAIN ROAD, RICHMOND ROAD, TURN RIGHT INTO TRAFFORD STREET, JOIN GOODWOOD ROAD, TURN LEFT INTO MAHOGANY ROAD TO A DESIGNATED TAXI STOP AND RETURN ALONG THE SAME ROUTE TO KK TAXI RANK.</p> <p>FROM KK TAXI RANK TURN LEFT INTO NORTH ROAD, TURN RIGHT INTO 12TH STREET JOIN DINKELMAN ROAD, TURN RIGHT INTO SHEPSTONE ROAD, TURN RIGHT INTO CROMPTON STREET, TURN RIGHT INTO LAUGHT STREET, TURN LEFT INTO GLENUGIE ROAD, TURN RIGHT INTO OLD MAIN ROAD, RICHMOND ROAD, TURN RIGHT INTO TRAFFORD STREET JOIN HILLCLIMB ROAD, TO MONZA ROAD TO A DESIGNATED TAXI STOP, AND RETURN ALONG THE SAME ROUTE TO KK TAXI RANK.</p> <p>FROM KK TAXI RANK TURN LEFT INTO NORTH ROAD, TURN RIGHT INTO 3RD AVENUE JOIN DINKELMAN ROAD, TURN RIGHT INTO SHEPSTONE ROAD, TURN RIGHT INTO CROMPTON STREET, TURN RIGHT INTO LAUGHT ROAD, TURN LEFT INTO GLENUGIE ROAD, TURN RIGHT INTO OLD MAIN ROAD, RICHMOND ROAD, TURN RIGHT INTO ALEXANDER ROAD, TURN LEFT INTO MALCOM ROAD, TURN RIGHT INTO CIRCUIT ROAD, TURN RIGHT INTO CLARK ROAD, TURN LEFT UNTO ALEXANDER ROAD TO A DESIGNATED TAXI STOP, AND RETURN ALONG THE SAME ROUTE TO KK TAXI RANK.</p>



transport

Department:
Transport
Province of KwaZulu-Natal

GAZETTE

LGKZNG34-2018-
DEC

REGION: ALL

1) Application Number: APP0105227	2) Gazette Number: LGKZNG34-2018-DEC
3) Applicant: GOMFOSA ENTERPRISE(PTY)LTD ID NO. 2018/113680/07 Association: NOT AVAILABLE	4) Applicant Address: P.O BOX 11620 NEWCASTLE 2940
5) Existing Licence Holder: NOT APPLICABLE ID NO. NOT APPLICABLE	6) Existing Licence Holder Address: NOT APPLICABLE
7) Type of application: NEW OPERATING LICENCE	8) Operating Licence Number: NOTAVAILABLE
9) Vehicle Type: METERED TAXI	10) 1 X 0-8 (SEATED) + 0 (STANDING)
11) Region: UTHUKELA	
12.1	FROM 99 HLUHLUWE STREET NCANDU PARK NEWCASTLE TO THE PRE ARRANGED PICK UP POINTS WITHIN 50 KM RADIUS AND RETURN.



transport

Department:
Transport
Province of KwaZulu-Natal

GAZETTE

LGKZNG34-2018-
DEC

REGION: ALL

1) Application Number: APP0105239	2) Gazette Number: LGKZNG34-2018-DEC
3) Applicant: GOMFOSA ENTERPRISE(PTY)LTD ID NO. 2018/113680/07 Association: NOT AVAILABLE	4) Applicant Address: P.O BOX 11620 NEWCASTLE 2940
5) Existing Licence Holder: NOT APPLICABLE ID NO. NOT APPLICABLE	6) Existing Licence Holder Address: NOT APPLICABLE
7) Type of application: NEW OPERATING LICENCE	8) Operating Licence Number: NOTAVAILABLE
9) Vehicle Type: METERED TAXI	10) 1 X 0-8 (SEATED) + 0 (STANDING)
11) Region: UTHUKELA	
12.1	FROM 99 HLUHLUWE STREET NCANDU PARK NEWCASTLE TO THE PRE ARRANGED PICK UP POINTS WITHIN 50 KM RADIUS AND RETURN.



transport

Department:
Transport
Province of KwaZulu-Natal

GAZETTE

LGKZNG34-2018-
DEC

REGION: ALL

1) Application Number: APP0105247	2) Gazette Number: LGKZNG34-2018-DEC
3) Applicant: KHULEKANI MBATHA ID NO. 8511066154087 Association: NOT AVAILABLE	4) Applicant Address: GOOD LUCK AREA NHLAZATSHE 3116
5) Existing Licence Holder: NOT APPLICABLE ID NO. NOT APPLICABLE	6) Existing Licence Holder Address: NOT APPLICABLE
7) Type of application: NEW OPERATING LICENCE	8) Operating Licence Number: NOTAVAILABLE
9) Vehicle Type: OTHER	10) 1 X 0 (SEATED)
11) Region: UTHUKELA	
12.1	FROM GOODLUCK AREA, TURN RIGHT AND JOIN THE MAIN ROAD TO MASHUDU STORE PICK UP AND PROCEED WITH P244/2 AND CONTINUE TO JOIN P553 STRAIGHT TO VICTORIA SCHOOL AND TWASANA SCHOOL TO DROP OFF. IN THE AFTERNOON USE THE SAME ROUTE AS ABOVE TO PICK UP FROM SCHOOL AND DROP OFF AT HOME.



transport

Department:
Transport
Province of KwaZulu-Natal

GAZETTE

LGKZNG34-2018-
DEC

REGION: ALL

1) Application Number: APP0105311	2) Gazette Number: LGKZNG34-2018-DEC
3) Applicant: WN SIBISI ID NO. 7601085739082 Association: MLABA & MKHIZWANE TAXI ASSOCIATION	4) Applicant Address: 18 LANARK CRESCENT NEW GERMANY KWAZULUI-NATAL KWA-ZULU NATAL 3610
5) Existing Licence Holder: NOT APPLICABLE ID NO. NOT APPLICABLE	6) Existing Licence Holder Address: NOT APPLICABLE
7) Type of application: NEW OPERATING LICENCE	8) Operating Licence Number: NOTAVAILABLE
9) Vehicle Type: MINIBUS	10) 1 X 9 (SEATED) + 0 (STANDING)
11) Region: DURBAN WEST	
12.1	NO 9 TAXI RANK TO PINETOWN. FROM TAXI RANK ON D1002, TURN RIGHT D1002 BECOMING D1004, TURN LEFT R103 PASS BOTHAS HILL, HILLCREST, TURN LEFT M13, PASS GILLITS, MAYTIME STORES, FIELDS HILL, TURN LEFT OLD MAIN ROAD, TURN RIGHT ANDERSON ROAD, TURN LEFT STANFIELD LANE TURN HILL STREET TAXI RANK AND RETURN TO NO. 9 ON THE SAME ROUTE.
12.2	FROM TAXI RANK ON D1002, TURN LEFT D1002, TURN LEFT P423, TURN LEFT EDDY HAGEN DRIVE, TURN AROUND AT CATO RIDGE ABATTOIR, PROCEED ON EDDY HAGEN DRIVE, TURN LEFT P1-3 TURN RIGHT P245, TURN RIGHT P385, TURN LEFT N3, TURN LEFT OLD MAIN ROAD, TURN RIGHT ANDERSON ROAD, TURN LEFT STANFIELD LANE, TURN RIGHT HILL STREET TAXI RANK AND RETURN TO NO. 9 ON THE SAME ROUTE.



transport

Department:
Transport
Province of KwaZulu-Natal

GAZETTE

LGKZNG34-2018-
DEC

REGION: ALL

1) Application Number: APP0105324	2) Gazette Number: LGKZNG34-2018-DEC
3) Applicant: C JELE ID NO. 7806095363084 Association: UPPER HLABISA TAXI OWNERS ASSOCIATION	4) Applicant Address: PO BOX 470 HLABISA 3937
5) Existing Licence Holder: NOT APPLICABLE ID NO. NOT APPLICABLE	6) Existing Licence Holder Address: NOT APPLICABLE
7) Type of application: NEW OPERATING LICENCE	8) Operating Licence Number: NOTAVAILABLE
9) Vehicle Type: MIDIBUS	10) 1 X 21 (SEATED) + 0 (STANDING)
11) Region: UMKHANYAKUDE	
12.1	<p>HLABISA TO DURBAN FROM HLABISA TO DURBAN, TURN ON TO R618, PROCEED TO NKOBIIDE CROSSES, TURN RIGHT ONTO N2 PROCEED STRAIGHT AND TURN LEFT ON TO M4. PROCEED AND TURN RIGHT TO ARGYLE STREET. PROCEED TURN LEFT ON TO UMGENI ROAD, PROCEED AND TURN RIGHT ONTO LEOPOLD STREET AND TURN RIGHT ON TO WARWICK AVENUE, PROCEED AND TURN RIGHT ON TO ALICE STREET, PROCEED STRAIGHT TO JOIN UMGENI ROAD TO A TAXI RANK AT DURBAN STATION, LOAD AND RETURN.</p> <p>3.2 FROM HLABISA TO DURBAN FROM HLABISA TO DURBAN TURN RIGHT ON TO R618. PROCEED AND NKOBIIDE CROSSES AND TURN RIGHT ON TO N2. PROCEED AND TURN RIGHT TO R102, PROCEED STRAIGHT AND TURN LEFT AT MTHUNZINI FILLING STATION, TURN RIGHT AND JOIN N2 FREEWAY AT MTHUNZINI PLAZA, PROCEED AND TURN LEFT ON TO M4, PROCEED AS MENTIONED ON NO4 TO A TAXI RANK AT DURBAN STATION LOAD AND RETURN.</p>
12.2	<p>HLABISA TO NONGOMA FROM HLABISA TO NONGOMA TURN LEFT ON TO P235? 2 PROCEED STRAIGHT TO NONGOMA TAXI RANK LOAD AND RETURN.</p>
12.3	<p>HLABISA TAXI RANK TO MTUBATUBA FROM HLABISA TAXI RANK TURN RIGHT TO R618 PROCEED TO MTUBATUBA AND TURN RIGHT ON TO JOHN ROSS HIGH WAY TO THE TAXI AT MTUBATUBA, LOAD RETURN.</p>
12.4	<p>HLABISA TO EMPANGENI FROM HLABISA TO EMPANGENI TURN RIGHT ON TO R168. PROCEED STRAIGHT TO THE CROSS ROAD AT NKODIBE, TURN RIGHT ON TO N2, PROCEED STRAIGHT, TURN RIGHT ON TO D249 TO ENSELENI DROP THE PASSENGERS THEN PROCEED WITH P517 AND TURN RIGHT ON TO N2, PROCEED AND TURN RIGHT ON TO R102, PROCEED TURN TO TURNER-ROAD AND PROCEED TO B / RANK AT EMPANGENI LOAD AND RETURN.</p>



transport

Department:
Transport
Province of KwaZulu-Natal

GAZETTE

LGKZNG34-2018-
DEC

REGION: ALL

1) Application Number: APP0105332	2) Gazette Number: LGKZNG34-2018-DEC
3) Applicant: MC DLAMINI ID NO. 6505075503088 Association: HIGHFLATS TAXI ASSOCIATION	4) Applicant Address: PO BOX 282 HIGHFLATS KWAZULU-NATAL 3306
5) Existing Licence Holder: NOT APPLICABLE ID NO. NOT APPLICABLE	6) Existing Licence Holder Address: NOT APPLICABLE
7) Type of application: NEW OPERATING LICENCE	8) Operating Licence Number: LKNKZN0124980
9) Vehicle Type: MINIBUS TAXI	10) 1 X 9-16 (SEATED) + 0 (STANDING)
11) Region: SISONKE	
12.1	<p>HIGHFLATS TO DURBAN FROM HIGHFLATS TAXI RANK, TURN LEFT INTO R612 AND PROCEED TO PARK RYNIE, LEFT INTO N2 AND PROCEED TO DURBAN, ENTERING DURBAN ALONG THE (M4) SOUTHERN FREEWAY, TURN LEFT INTO MOORE ROAD AND PROCEED TO RANK 100A IN SYDNEY ROAD AND RETURN TO HIGHFLATS TAXI RANK AS FOLLOWS:</p> <p>FROM SYDNEY ROAD TAXI RANK, RIGHT INTO CANBERRA ROAD OR MC DONALD ROAD, RIGHT INTO GALE STREET AND PROCEED AS PER ROUTE 1 IN THE OPPOSITE DIRECTION TO HIGHFLATS TAXI RANK.</p> <p>INBOUND ROUTE SAME AS ROUTE 1 UP TO M4 THEN: LEFT INTO SMITH STREET OR LEFT INTO MOORE ROAD, RIGHT INTO WARWICK AVENUE, LEFT INTO ETNA LANE AND PROCEED TO ETNA ROAD TAXI RANK, AND RETURN SUBSTANTIALLY ALONG THE SAME ROUTES TO HIGHFLATS.</p>
12.2	<p>HIGHFLATS TO PIETERMARITZBURG FROM HIGH FLATS TAXI RANK, RIGHT INTO AND ALONG R612, TURN RIGHT INTO R56 AND PROCEED TO PORT SHEPSTONE ROAD TAXI RANK IN RICHMOND AND RETURN TO R56 AND PROCEED TO PIETERMARITZBURG, ENTERING PIETERMARITZBURG ALONG RICHMOND ROAD, ALEXANDRA ROAD, LEFT INTO COMMERCIAL ROAD, RIGHT INTO LONGMARKET STREET, LEFT INTO OLD MARKET TAXI RANK AND RETURN ALONG LONGMARKET STREET, RIGHT INTO BOSCHOFF STREET, RIGHT INTO LOOP STREET, LEFT INTO COMMERCIAL ROAD AND RETURN TO HIGHFLATS ALONG THE SAME ROUTE IN THE OPPOSITE DIRECTION.</p>
12.3	<p>HIGHFLATS TO IXOPO FROM HIGHFLATS TAXI RANK INTO ALONG R612 TO IXOPO, LEFT INTO MAIN STREET TO THE IXOPO TAXI RANK IN MAIN STREET AND RETURN TO HIGHFLATS TAXI RANK ALONG THE SAME ROUTE.</p>
12.4	<p>HIGHFLATS TO UMZINTO FROM HIGHFLATS TAXI RANK, TURNS LEFT INTO R612 AND PROCEED TO UMZINTO TAXI RANK AND RETURN ALONG THE SAME ROUTE.</p>
12.5	<p>HIGHFLATS TO HLOKOZI FROM HIGHFLATS TAXI RANK INTO R612, TURN INTO AND ALONG P73 TO HLOKOZI TAXI RANK AND RETURN ALONG THE SAME ROUTE.</p>
12.6	<p>HIGHFLATS TO ST FAITHS. FROM HIGHFLATS TAXI RANK TO ST FAITHS TAXI RANK ALONG P68 AND RETURN.</p>



transport

Department:
Transport
Province of KwaZulu-Natal

GAZETTE

LGKZNG34-2018-
DEC

REGION: ALL

12.7	<p>PASSENGERS MAY BE PICKED UP AND / OR SET DOWN ONLY AT DESIGNATED TAXI RANKS OR TAXI STOPS, WHICH EXCLUDE BUS STOPS.</p> <p>ON INBOUND TRIP TO DURBAN, NO PASSENGERS MAYBE PICKED UP EN ROUTE FROM ENTERING N2, UNTIL REACHING 100A IN SYDNEY ROAD/ETNA LANE.</p> <p>ON THE RETURN TRIP TO HIGHFLATS, NO PASSENGERS MAY BE SET DOWN UNTIL REACHING R612.</p> <p>ENTRY OR RANKING ON PRIVATE PROPERTY IS NOT PERMITTED WITHOUT THE WRITTEN PERMISSION OF THE LANDLORD, A COPY OF WHICH MUST BE SUPPLIED TO THE BOARD.</p> <p>WITHOUT HAVING ENTERED INTO AN AGREEMENT WITH OTHER OPERATORS ON A COMMON ROUTE AS CONTEMPLATED BY SECTION 88(2)(B) OF ACT 22 OF 2000, THE PICKING UP OR SETTING DOWN OF PASSENGERS ON SUCH ROUTE IS NOT PERMITTED. A COPY OF SUCH AGREEMENT MUST BE SUPPLIED TO THE BOARD.</p> <p>RANK PERMITS ISSUED BY THE RESPECTIVE MUNICIPALITIES MUST BE OBTAINED AND PRODUCED IN RESPECT OF ALL LONG DISTANCE DESTINATIONS SUCH AS DURBAN AND PIETERMARITZBURG.</p> <p>AT RANKS, WHETHER ON STREET OR OFF STREET, ONLY TAXI THAT CAN BE ACCOMODATED IN THE DERMACATED AREA MAY OCCUPY THE RANK. EXCESS VEHICLES MUST HOLD ELSEWHERE.</p>
------	--



transport

Department:
Transport
Province of KwaZulu-Natal

GAZETTE

LGKZNG34-2018-
DEC

REGION: ALL

1) Application Number: APP0105379	2) Gazette Number: LGKZNG34-2018-DEC
3) Applicant: AA SHOYISA ID NO. 7303165711087 Association: DUKUDUKU TAXI ASSOCIATION	4) Applicant Address: P.O. BOX 924 MTUBATUBA KWAZULU-NATAL 3935
5) Existing Licence Holder: NOT APPLICABLE ID NO. NOT APPLICABLE	6) Existing Licence Holder Address: NOT APPLICABLE
7) Type of application: NEW OPERATING LICENCE	8) Operating Licence Number: LKNKZN0120986
9) Vehicle Type: MINIBUS	10) 1 X 15 (SEATED) + 0 (STANDING)
11) Region: UMKHANYAKUDE	
12.1	DEPART FROM DUKUDUKU NORTH (KHULA VILLAGE) PICK UP AND DROP OFF AT KWANTOMBELA, KWAMSIMANGO, KWHLUMIZINGWE, KWADUBE, KWAXABA, EDIBHENI, KWANKOSI, KWAMBOKAZI, KWASANGWENI, KWANGCULAZA, KWANTULI, AND KWAMKHWEBEZI. TURN LEFT INTO R618. DROP OFF AND PICK-UP AT KWAMKHWANAZI, WHITE CITY, NDOYANA, KWANDABA, KWASITHOLE, EPOWER, THAWULENI TO ST. LUCIA TAXI RANK AND RETURN THE FORWARD ROUTE IN REVERSE.
12.2	DEPART FROM DUKUDUKU NORTH (KHULA VILLAGE) PICK UP AND DROP OFF AT KWANTOMBELA, KWAMSIMANGO, KWHLUMIZINGWE, KWADUBE, KWAXABA, EDIBHENI, KWANKOSI, KWAMBOKAZI, KWASANGWENI, KWANGCULAZA, KWANTULI, KWAMKHWEBEZI. TURN LEFT INTO R618 THEN INTO KHAYELISHA, NTOKOZWENI, GAWUZA, B86,22, EZINYAMENI, EMAGWABABENI, E19, CHECKERS, MONZI CLINIC, FROM CLINIC TO DUKUDUKU, RE-SETTLEMENT AND BACK TO MONZI ROAD, TURN LEFT AT ESLANGENI AND RETURN THE FORWARD ROUTE IN REVERSE.
12.3	FROM KWANKUZI PICK UP AND DROP OFF AT KWANKUNZI, KWAMTHEMBU, KHIPHINKUNZI SCHOOL KWAGAZU, KWATHEMBA AND TURN LEFT INTO R618, NTOKOZWENI, GAWUZA, B86, E22, ENYAMAZANENI, MGQWABAGQWABENI, E19, CHECKERS, ECROSINI, NATAL TIMBER, SAFCOL, 121, KWALAHLUMLENZE, NORDALE THEN INTO MTUBATUBA TAXI RANK AND RETURN ALONG THE FORWARD ROUTE IN REVERSE



transport

Department:
Transport
Province of KwaZulu-Natal

GAZETTE

LGKZNG34-2018-
DEC

REGION: ALL

1) Application Number: APP0105576	2) Gazette Number: LGKZNG34-2018-DEC
3) Applicant: S NOHAR ID NO. 6912285207080 Association: NOT AVAILABLE	4) Applicant Address: 135 PASTORAL ROAD BOMBAY HEIGHTS 3201
5) Existing Licence Holder: NOT APPLICABLE ID NO. NOT APPLICABLE	6) Existing Licence Holder Address: NOT APPLICABLE
7) Type of application: NEW OPERATING LICENCE	8) Operating Licence Number: 1285345
9) Vehicle Type: METERED TAXI	10) 1 X 0-8 (SEATED) + 0 (STANDING)
11) Region: UMGUNGUNDLOVU	
12.1	FROM LONGMARKET STREET TAXI RANK IN PIETERMARITZBURG TO POINTS WITHIN A RADIUS OF 15 KILOMETERS THERE FROM AND RETURN TO RANK.



transport

Department:
Transport
Province of KwaZulu-Natal

GAZETTE

LGKZNG34-2018-
DEC

REGION: ALL

1) Application Number: APP0105580	2) Gazette Number: LGKZNG34-2018-DEC
3) Applicant: NS XABA ID NO. 7209160446084 Association: MAHLABATHINI-ULUNDI TRANS. ASSOCIATION	4) Applicant Address: PO BOX 922 ULUNDI 3838
5) Existing Licence Holder: BN NTSANGASE ID NO. 6908195604085	6) Existing Licence Holder Address: P O BOX 1118 ULUNDI 3838
7) Type of application: NORMAL TRANSFER	8) Operating Licence Number: LGKZN0803000652
9) Vehicle Type: MINIBUS	10) 1 X 15 (SEATED) + 0 (STANDING)
11) Region: ZULULAND	
12.1	CHARTER SERVICE FROM MAHLABATHINI ULUNDI TAXI RANK TO POINTS WITHIN KZN PROVINCE ONLY. NO PICKING UP OR SETTING DOWN OF PASSENGERS.
12.2	FROM ULUNDI PLAZA TAXI RANK JOIN PRINCESS MAGOGO ROAD AND JOIN R66, PROCEED LEFT ALONG R66 UNTIL JOINING DOKODWENI RAM PLAZA STRAIGHT INTO N3. PROCEED ALONG N3 UNTIL DURBAN, TURN LEFT INTO ALICE STREET AND OFF-LOAD. TURN RIGHT UMGGENI ROAD (R102) AND TURN RIGHT INTO OSBORNE TAXI RANK (DURBAN STATION) OFF-LOAD AND LOAD, PROCEED WITH STAMFORD HILL ROAD AND TURN RIGHT INTO ARGYLE STREET (M4) NORTH COAST, TURN LEFT INTO UMHLANGA RIDGE INTO N2 NORTH OR PROCEED WITH M4 NORTH AND JOIN N2 NORTH AT BALLITO JUNCTION. RETURN TO ULUNDI PLAZA TAXI RANK USING THE SAME ROUTE.
12.3	ULUNDI TO EMPANGENI FROM ULUNDI PLAZA TAXI RANK JOIN PRINCESS MAGOGO ROAD AND PROCEED TO KIND DINIZULU HIGHWAY (R66) AND JOIN R34 AND TURN INTO BIYELA STREET TO OK TAXI RANK, OFFLOADING AND LOADING, REJOIN R34 TO MAXWELL OLD TAXI RANK LOAD AND OFF-LOAD. RETURN TO ULUNDI PLAZA TAXI RANK USING THE SAME ROUTE.
12.4	ULUNDI TO MELMOTH FROM ULUNDI PLAZA TAXI RANK JOIN PRINCESS MAGOGO ROAD AND PROCEED TO KIND DINIZULU HIGHWAY (R66) AND JOIN R34, TURN LEFT TO MELMOTH, TURN LEFT INTO VICTORIA STREET INTO MELMOTH TAXI RANK. RETURN TO ULUNDI PLAZA TAXI RANK USING THE SAME ROUTE.
12.5	ULUNDI TO VRYHEID FROM ULUNDI PLAZA TAXI RANK JOIN PRINCESS MAGOGO ROAD AND PROCEED TO KIND DINIZULU HIGHWAY (R66). TURN LEFT INTO R34 AND PROCEED ALONG THE ROAD INTO VRYHEID AND JOIN CHURCH STREET INTO VRYHEID PLAZA TAXI RANK, OFF-LOAD AND LOAD. PROCEED TO STRETCH CRESCENT STREET DIRECT TO THE RAILWAY STATION TAXI RANK. RETURN TO ULUNDI PLAZA TAXI RANK USING THE SAME ROUTE.
12.6	ULUNDI TO NONGOMA FROM ULUNDI PLAZA TAXI RANK JOIN PRINCESS MAGOGO ROAD AND PROCEED TO KIND DINIZULU HIGHWAY, TURN RIGHT INTO R66 AND PROCEED TO NONGOMA, OFF-LOAD AND LOAD. RETURN TO ULUNDI PLAZA TAXI RANK USING THE SAME ROUTE.
12.7	ULUNDI TO MANDINI FROM ULUNDI PLAZA TAXI RANK JOIN PRINCESS MAGOGO ROAD AND JOIN R66, PROCEED UNTIL JOINING R102 AND TURN RIGHT PASSING GINGINDLOVU, TURN RIGHT INTO MANDINI ROAD AND PROCEED TO MANDINI PLAZA TAXI RANK. RETURN TO ULUNDI PLAZA TAXI RANK USING THE SAME ROUTE.
12.8	ULUNDI TO JOHANNESBURG FROM ULUNDI PLAZA TAXI RANK JOIN PRINCESS MAGOGO ROAD AND JOIN R66 SOUTH, PROCEED AND JOIN R34 NORTH, JOIN N11 NORTH TO R23 PASSING VOLKRUST AND JOIN N3 NORTH AND TURN LEFT INTO VOSLOORUS TAXI RANK, OFFLOAD AND REJOIN N3 NORTH. JOIN M1 NORTH INTO M2 EAST TURNING INTO RISSIK STREET PROCEED AND TURN RIGHT INTO DEVILLIERS STREET AND TURN LEFT INTO WANDERERS STREET, PARK CITY TAXI RANK, OFF-LOAD AND LOAD. RETURN TO ULUNDI PLAZA TAXI RANK USING THE SAME ROUTE.

**transport**

Department:
Transport
Province of KwaZulu-Natal

GAZETTE

LGKZNG34-2018-
DEC

REGION: ALL

12.9	ULUNDI TO NKANDLA FROM ULUNDI PLAZA TAXI RANK JOIN PRINCESS MAGOGO ROAD AND JOIN R66 SOUTH AND JOIN R68 NORTH. TURN LEFT INTO NKANDLA ROAD AND PROCEED TO NKANDLA TAXI RANK, OFF-LOAD AND LOAD. RETURN TO ULUNDI PLAZA TAXI RANK USING THE SAME ROUTE.
12.10	ULUNDI TO NQUTHU VIA BABANANGO FROM ULUNDI PLAZA TAXI RANK JOIN PRINCESS MAGOGO ROAD AND JOIN R66 SOUTH AND JOIN R68 TO BABANANGO, OFF-LOAD AT BABANANGO TAXI RANK. PROCEED ALONG R68 TO NQUTHU TAXI RANK, OFF-LOAD AND LOAD. RETURN BACK TO ULUNDI PLAZA TAXI RANK USING THE SAME ROUTE.



transport

Department:
Transport
Province of KwaZulu-Natal

GAZETTE

LGKZNG34-2018-
DEC

REGION: ALL

1) Application Number: APP0105581	2) Gazette Number: LGKZNG34-2018-DEC
3) Applicant: TB ZULU ID NO. 7809225575080 Association: MAHLABATHINI-ULUNDI TRANS. ASSOCIATION	4) Applicant Address: PO BOX 9860 ULUNDI 3838
5) Existing Licence Holder: C KHOZA ID NO. 3101015640082	6) Existing Licence Holder Address: P O BOX 13030 ULUNDI 3838
7) Type of application: NORMAL TRANSFER	8) Operating Licence Number: LGKZN0803001182
9) Vehicle Type: MINIBUS	10) 1 X 15 (SEATED) + 0 (STANDING)
11) Region: ZULULAND	
12.1	FROM ULUNDI PLAZA TAXI RANK JOIN PRINCESS MAGOGO ROAD AND JOIN R66, PROCEED LEFT ALONG R66 UNTIL JOINING DOKODWENI RAM PLAZA STRAIGHT INTO N3. PROCEED ALONG N3 UNTIL DURBAN, TURN LEFT INTO ALICE STREET AND OFF-LOAD, TURN RIGHT UMGENI ROAD (R102) AND TURN RIGHT INTO OSBORNE TAXI RANK (DURBAN STATION) OFF-LOAD AND LOAD, PROCEED WITH STAMFORD HILL ROAD AND TURN RIGHT INTO ARGYLE STREET (M4) NORTH COAST, TURN LEFT INTO UMHLANGA RIDGE INTO N2 NORTH OR PROCEED WITH M4 NORTH AND JOIN N2 NORTH AT BALLITO JUNCTION. RETURN TO ULUNDI PLAZA TAXI RANK USING THE SAME ROUTE.
12.2	ULUNDI TO EMPANGENI FROM ULUNDI PLAZA TAXI RANK JOIN PRINCESS MAGOGO ROAD AND PROCEED TO KIND DINIZULU HIGHWAY (R66) AND JOIN R34 AND TURN INTO BIYELA STREET TO OK TAXI RANK, OFFLOADING AND LOADING, REJOIN R34 TO MAXWELL OLD TAXI RANK LOAD AND OFF-LOAD. RETURN TO ULUNDI PLAZA TAXI RANK USING THE SAME ROUTE.
12.3	ULUNDI TO MELMOTH FROM ULUNDI PLAZA TAXI RANK JOIN PRINCESS MAGOGO ROAD AND PROCEED TO KIND DINIZULU HIGHWAY (R66) AND JOIN R34, TURN LEFT TO MELMOTH, TURN LEFT INTO VICTORIA STREET INTO MELMOTH TAXI RANK. RETURN TO ULUNDI PLAZA TAXI RANK USING THE SAME ROUTE.
12.4	ULUNDI TO VRYHEID FROM ULUNDI PLAZA TAXI RANK JOIN PRINCESS MAGOGO ROAD AND PROCEED TO KIND DINIZULU HIGHWAY (R66). TURN LEFT INTO R34 AND PROCEED ALONG THE ROAD INTO VRYHEID AND JOIN CHURCH STREET INTO VRYHEID PLAZA TAXI RANK, OFF-LOAD AND LOAD. PROCEED TO STRETCH CRESCENT STREET DIRECT TO THE RAILWAY STATION TAXI RANK. RETURN TO ULUNDI PLAZA TAXI RANK USING THE SAME ROUTE.
12.5	ULUNDI TO NONGOMA FROM ULUNDI PLAZA TAXI RANK JOIN PRINCESS MAGOGO ROAD AND PROCEED TO KIND DINIZULU HIGHWAY, TURN RIGHT INTO R66 AND PROCEED TO NONGOMA, OFF-LOAD AND LOAD. RETURN TO ULUNDI PLAZA TAXI RANK USING THE SAME ROUTE.
12.6	ULUNDI TO MANDINI FROM ULUNDI PLAZA TAXI RANK JOIN PRINCESS MAGOGO ROAD AND JOIN R66, PROCEED UNTIL JOINING R102 AND TURN RIGHT PASSING GINGINDLOVU, TURN RIGHT INTO MANDINI ROAD AND PROCEED TO MANDINI PLAZA TAXI RANK. RETURN TO ULUNDI PLAZA TAXI RANK USING THE SAME ROUTE.
12.7	ULUNDI TO JOHANNESBURG FROM ULUNDI PLAZA TAXI RANK JOIN PRINCESS MAGOGO ROAD AND JOIN R66 SOUTH, PROCEED AND JOIN R34 NORTH, JOIN N11 NORTH TO R23 PASSING VOLKRUST AND JOIN N3 NORTH AND TURN LEFT INTO VOSLOORUS TAXI RANK, OFFLOAD AND REJOIN N3 NORTH. JOIN M1 NORTH INTO M2 EAST TURNING INTO RISSIK STREET PROCEED AND TURN RIGHT INTO DEVILLIERS STREET AND TURN LEFT INTO WANDERERS STREET, PARK CITY TAXI RANK, OFF-LOAD AND LOAD. RETURN TO ULUNDI PLAZA TAXI RANK USING THE SAME ROUTE.

**transport**

Department:
Transport
Province of KwaZulu-Natal

GAZETTE

LGKZNG34-2018-
DEC

REGION: ALL

12.8	ULUNDI TO NKANDLA FROM ULUNDI PLAZA TAXI RANK JOIN PRINCESS MAGOGO ROAD AND JOIN R66 SOUTH AND JOIN R68 NORTH. TURN LEFT INTO NKANDLA ROAD AND PROCEED TO NKANDLA TAXI RANK, OFF-LOAD AND LOAD. RETURN TO ULUNDI PLAZA TAXI RANK USING THE SAME ROUTE.
12.9	ULUNDI TO NQUTHU VIA BABANANGO FROM ULUNDI PLAZA TAXI RANK JOIN PRINCESS MAGOGO ROAD AND JOIN R66 SOUTH AND JOIN R68 TO BABANANGO, OFF-LOAD AT BABANANGO TAXI RANK. PROCEED ALONG R68 TO NQUTHU TAXI RANK, OFF-LOAD AND LOAD. RETURN BACK TO ULUNDI PLAZA TAXI RANK USING THE SAME ROUTE.



transport

Department:
Transport
Province of KwaZulu-Natal

GAZETTE

LGKZNG34-2018-
DEC

REGION: ALL

1) Application Number: APP0105595	2) Gazette Number: LGKZNG34-2018-DEC
3) Applicant: B DUNN ID NO. 7504085317083 Association: NOT AVAILABLE	4) Applicant Address: PO BOX 412 HIBBERDENE 4220
5) Existing Licence Holder: NOT APPLICABLE ID NO. NOT APPLICABLE	6) Existing Licence Holder Address: NOT APPLICABLE
7) Type of application: NEW OPERATING LICENCE	8) Operating Licence Number: NOTAVAILABLE
9) Vehicle Type: OTHER	10) 1 X 13 (SEATED) + 0 (STANDING)
11) Region: UGU-OGWINI	
12.1	<p>STARTING POINT I LEAVE HOME AT 6AM NEXT TO MAKHOSO STORE AND TURN RIGHT ON MAIN ROAD TO ISIPOFU ON D2191 I TURN LEFT TO PICK UP SESIPHIWE ZONDI, AKHETHEKILE ZONDI. THEN PROCEED TO L2501 TURN LEFT TO PICK UP SPHELELE MCHUNU, KUHLESIBONGE MCHUNU AND TURN IN THE YARD. COME BACK TO L2501 PROCEED ON MAIN ROAD AT KWAMALINGA I TURN LEFT TO PICK UP THALENTE LUNGWASE, APHILE MAFUZE AT HADEBE STORE, PROCEED ON MAIN ROAD NEXT TO WATER OFFICES I PICK UP LUBANZI JULA AND PROCEED NEXT TO G. SPOT PICK UP KUYENZEKA HIONGWA, WANDUMUSA HLONGWA, THEN PROCEED ON MAIN ROAD AT JOICE STORE I PICK UP MAWANDE THABETHE, AT KWANDLOVU CHURCH I PICK UP QUEEN SHABANE AND THEN PROCEED AND TURN LEFT TO N2 DURBAN AT SEZELA OFF RAMP AT T-JUNCTION I TURN RIGHT, ANOTHER RIGHT TO SEZETA SCHOOL, AT 7:05AM I DROP OFF THALENTE LUNGWASE, AKHETHEKILE ZONDI AT SEZELA SCHOOL, AT 7:20AM I DROP OFF SESIPHIWE ZONDI, SPHELE MCHUNU, KUHLESIBONGE MCHUNU, APHILE MAFUZE, LUBANZI JULA, WANDUMUSA HLONGWA, KUYENZAKA HLONGWA, MAWANDE THABETHE, AND QUEEN SHABANE AT PENNINGTON PRIMARY SCHOOL.</p> <p>AT 14:15PM SCHOOL DISMISSED AT PENNINGTON PRIMARY SCHOOL I PICK UP QUEEN SHABANE, KUYENZEKA HLONGWA, WANDUMUSA HLONGWA, LUBANZI JULA, SESIPHIWE ZONDI, MAWANDE THABETHE, S'PHELETE MCHUNU, KUHLESIBONGE MCHUNU, APHILE MAFUZE. AT 14:25PM I GO TO SEZELA SCHOOL TO PICK UP THALENTE LUNGWASE, AKHETHEKITE ZONDI ON THE CROSS ROAD FROM ILLOVO SUGAR I TURN RIGHT TO TAKE MAIN ROAD AT T-JUNCTION I TURN LEFT AND LEFT AGAIN TO N2 PORT SHEPSTONE. PROCEED ON FREEWAY AT HIBBERDENE OFF RAMP I TAKE LEFT AT T-JUNCTION TURN RIGHT TO ISIPOFU MAIN ROAD AT KWANDLOVU CHURCH I DROP OFF QUEEN SHABANE, PROCEED ON MAIN ROAD NEXT TO G- SPOT I DROP OFF KUYENZEKA HLONGWA AND WADUMUSA HLONGWA. NEXT TO WATER OFFICES I DROP OFF LUBANZI JULA, PROCEED TO HADEBE STORE TO DROP OFF THALENTE LUNGWASE, APHILE MAFUZE, PROCEED TO L2501 TURN LEFT TO DROP OFF S'PHELELE MCHUNU, KUHLESIBONGE MCHUNU. I TURN RIGHT ON L2501 PROCEED TO DROP OFF SESIPHIWE ZONDI, AKHETHEKITE ZONDI ON D21G1.</p> <p>I FINISH AT 4:30PM</p>



transport

Department:
Transport
Province of KwaZulu-Natal

GAZETTE

LGKZNG34-2018-
DEC

REGION: ALL

1) Application Number: APP0105598	2) Gazette Number: LGKZNG34-2018-DEC
3) Applicant: MS SHOZI ID NO. 5209065697080 Association: NOT AVAILABLE	4) Applicant Address: PO BOX 59602 MTHWALUME 4186
5) Existing Licence Holder: NOT APPLICABLE ID NO. NOT APPLICABLE	6) Existing Licence Holder Address: NOT APPLICABLE
7) Type of application: NEW OPERATING LICENCE	8) Operating Licence Number: NOTAVAILABLE
9) Vehicle Type: OTHER	10) 1 X 15 (SEATED) + 0 (STANDING)
11) Region: UGU-OGWINI	
12.1	<p>STARTING SPOINT I LEAVE HOME 6AM TAKE L24G4T T-JUNCTION AND TURN RIGHT TO UMTWALUME BEACH ROAD, TURN RIGHT TO NPS N2. I TURN RIGHT AT MHLUNGWA HIGHWAY BRIDGE TAKING ISIPHOFU ROAD. MY FIST KID ETSHENI STOP, I PICK ANATHI ZULU, AND PROCEED AND STOP TO PICK LUYANDA MDLALOSE AT JOICE BUS STOP. THEN PROCEED TO THE NEXT STOP TO PICK SOKUBONGA CHILI, AND THEN I PROCEED TO L2501 TO PICK ASANDA MSWANE, STHANDIWE NYAW-OSE. PROCEED WITH R102 AND PASS SHOPPING CENTRE, AT KWA SMITH I TURN RIGHT SHORTLY I TURN WTTT RIGHT TO L294 (DEMBESE) TO PICK 2 KIDS ATHABTLE AND APHILE GUMEDE. PROCEED TO KWA MPISANE AND TAKE AWANDE MBHELE. MY NEXT STOP IS KWA MGWABA TO PICK ANGEL AND EMIHLE MBATHA, TURN RIGHT AND TURN LEFT TO N2 (DURBAN). OFFRAMP AT SEZELA, AND TURN RIGHT TO TAKE ANOTHER RIGHT TO SEZELA PRIMARY SCHOOL AND PENNINGTON PRIMARY SCHOOL AT 7:10. I DROP ANGEL MBATHA, EMIHLE MBATHA, AND STHABILE NYAWOSE AT SEZELA PRIMARY SCHOOL. AT 7:20 I DROP SOKUBONGA CHILI, LUYANDA MDLALOSE, ASANDA GUMEDE, APHILE GTJMEDE AND ATHABILE AT PENNINGTON PRIMARY.</p> <p>AT 14:15PM SCHOOL DISMISSED, I TAKE ANATHI ZULU, SOKUBONGA CHILI, LUYANDA MDLALSOE, ASANDA MSWANE, APHILE GUMEDE AND ATHABILE GUMEDE AT PENNINGTON. AT 14:25PM I GO TO SEZELA TO PICK ANGEL MBATHA, EMIHLE MBATHA, AWANDE MBHELE, AND STHANDIWE NYAWOSE. ON THE CROSS ROAD FROM ILLOVO I TURN RIGHT TO TAKE MAIN ROAD TO NPS N2 FREEWAY AND TURN AT MHLUNGWA TO THE SIPHOFU ROAD TO DROP ANATHI ZULU ON NEXT BUST STOP TO DROP LUYANDA MDLALOSE NEXT SOKUBONGA CHILI, NEXT 12501, DROP ASANDE MSWANE AND STHANDIWE. PROCEED TO TURN RIGHT AT SMITH AND TURN RIGHT TO L2414TO DROP ATHABILE GUMEDE AND APHILE GUMEDE. I PROCEED TO KWA. MPISANE TO DROP AWANDE MBHELE PROCEED TO KWA MGWABA TO DROP ANGEL AND EMIHLE MBATHA.</p> <p>I FINISH AT 16:30 PM</p>



transport

Department:
Transport
Province of KwaZulu-Natal

GAZETTE

LGKZNG34-2018-
DEC

REGION: ALL

1) Application Number: APP0105606	2) Gazette Number: LGKZNG34-2018-DEC
3) Applicant: SN BUTHELEZI ID NO. 6608275826083 Association: NOT AVAILABLE	4) Applicant Address: P.O BOX 2834 LADYSMITH 3370
5) Existing Licence Holder: NOT APPLICABLE ID NO. NOT APPLICABLE	6) Existing Licence Holder Address: NOT APPLICABLE
7) Type of application: NEW OPERATING LICENCE	8) Operating Licence Number: NOTAVAILABLE
9) Vehicle Type: OTHER	10) 1 X 0 (SEATED)
11) Region: UTHUKELA	
12.1	<p>AT 05:45 THE DRIVER LEAVES THE HOUSE NO.160327 PEACETOWN WITH AN ACCESS ROAD, TO JOIN P189 ROAD, THEN TURN RIGHT ON P189 ROAD, STRAIGHT ON P189 ROAD TO MPHUZANYONI THEN RIGHT TO WALKERSHOEK ROAD, THEN STRAIGHT TO THE FIRST FARM STOP AND LOAD THE 7 LEARNERS AT 06:00 THEN STRAIGHT WITH THE SAME ROAD, AT THE SECOND FARM STOP THEN LOAD 8-LEARNERS AT 06:10 AND TURN BACK WITH THE SAME ROAD, TO JOIN P189 ROAD THEN TURN LEFT ON P189 ROAD, THEN STRAIGHT WITH SAME ROAD THEN LEFT ON PEACETOWN ROAD, STRAIGHT TO PEACETOWN PRIMAY SCHOOL AND OFF-LOAD ALL LEARNERS AT 06:25 AND AT 06:30 HE LEAVES THE PEACETOWN SCHOOL THEN BACK WITH PEACETOWN ROAD TO JOIN P189 ROAD, AND TURN LEFT ON P189 ROAD, STRAIGHT TO MSENİ TUCK SHOP STOP AND LOAD 8-LEARNERS AT 06:40 AND THEN STRAIGHT WITH THE SAME ROAD THEN TURN LEFT WITH L1524 ROAD TO GOBAMADLEBE STOP AND LOAD 5-LEARNERS AT 06:45 HEADING TO SUPERMARKET STOP AND LOAD 2-LEARNERS AT 06:50 THEN STRAIGHT TO K.K PRIMARY SCHOOL AT 07:15 AND OFF-LOAD ALL LEARNERS, AND AT 07:20 HE LEAVES THE SCHOOL BY TURNING BACK WITH THE SAME ROAD TO P189 ROAD THEN TURN RIGHT ON P189 ROAD, STRAIGHT THEN RIGHT AGAIN TO THE ACCESS ROAD AND STRAIGHT WITH THE ACCESS ROAD TO MBHELE STOP AND LOAD 5-KIDS AT 07:30 AND THEN TURN BACK WITH THE SAME ROAD TO JOIN P189 ROAD, HEADING WITH THE SAME ROAD AND AT QEDUMONA STOP HE PICKS UP 5-KIDS AT 07:40 THEN STRAIGHT WITH THE SAME ROAD THEN TURN LEFT ON L1524 ROAD, SUPERMARKET STOP THEN LEFT TO THE ACCESS ROAD THEN STRAIGHT TO SIKHULAKAHE CRECHE AT 08:00 AND OFF-LOAD ALL THE KIDS, AND THEN TURN BACK WITH ACCESS ROAD, TO L1524 ROAD THEN RIGHT ON L1524 ROAD STRAIGHT TO P189 ROAD, THEN RIGHT ON P189 ROAD THEN RIGHT TO THE ACCESS ROAD TO HOUSE NO.160327 PEACETOWN AT 08:30 AND PARK THE CAR AT 12:00 THE DRIVER LEAVES THE HOUSE 160327 PEACETOWN WITH AN ACCESS ROAD STRAIGHT TO 189 ROAD AND ON P189 ROAD HE TURNS LEFT STRAIGHT TO L1524K THEN LEFT ON L1524 ROAD STRAIGHT TO SUPERMARKET STOP THEN LEFT ON THE ACCESS ROAD TO THE SIKHULAKAHLE CRECHE AND PICK UP 10-KIDS AT 12:20 AND AT 12:30 HE LEAVES SIKHULAKAHLE CRECHE WITH AN ACCESS ROAD TO JOIN L1524 ROAD THEN RIGHT ON L1524 ROAD STRAIGHT TO P189 ROAD THEN RIGHT ON P189 ROAD TO QEDUKOMONA STOP AND OFF-LOAD 5-KIDS AT 12:55 AND TURN RIGHT TO MBHELE STOP WITH ACCESS ROAD AND OFF-LOAD 5-KIDS AT 12:55 AND TURN BACK WITH AN ACCESS ROAD TO JOIN P189 ROAD THEN LEFT ON P189 ROAD STRAIGHT TO JOIN L1524 ROAD AND LEFT ON L1524 STRAIGHT TO K.K PRIMARY SCHOOL AND LOAD 15-LEARNERS AT 13:20 AND AT 13:30 HE LEAVES K.K PRIMARY SCHOOL WITH L1524 ROAD STRAIGHT TO P189 ROAD AT SUPERMARKET STOP HE OFF-LOADS 2-LEARNERS AT 13:45 THEN STRAIGHT TO GOBAMADLEBE SCHOOL AND OFF-LOADS 5-LEARNERS AT 13:55 THEN STRAIGHT TO P189 ROAD AND TURN RIGHT ON P189 ROAD STRAIGHT TO MSENİ STOP AND OFF-LOAD ALL 8 LEARNERS AT 14:05 AND HEADING STRAIGHT WITH SAME ROAD TO PEACETOWN ROAD THEN TAKE RIGHT STRATGHT WITH THE PEACETOWN ROAD TO THE PEACETOWN PRIMARY SCHOOL AT 14:25 AND LOAD 15-LEARNERS AND AT 14:30 HE LEAVES THE PEACETOWN PRIMARY SCHOOLWITH PEACETOWN ROAD STRAIGHT TO P189 ROAD THEN RIGHT ON P189 ROAD STRAIGHT TO WALKERSHOEK ROAD THEN RIGHT ON WALKERSHOEK ROAD TO FIRST FIRM STOP AND OFF-LOAD 7 LEARNERS AT 14:45 AND STRAIGHT WITH THE SAME ROAD TO THE SECOND FARM STOP AND OFF-LOAD 8 LEARNERS AT 14:55 AND TURN BACK WITH THE SAME ROAD STRAIGHT TO P189 ROAD AND LEFT ON 189 ROAD STRAIGHT WITH THE SAME ROAD THEN LEFT TO THE ACCESS ROAD STRAIGHT THE HOUSE NO.160327 PEACETOWN AND PARK THE CAR AT 15 :20.</p>



transport

Department:
Transport
Province of KwaZulu-Natal

GAZETTE

LGKZNG34-2018-
DEC

REGION: ALL

1) Application Number: APP0105619	2) Gazette Number: LGKZNG34-2018-DEC
3) Applicant: CHAMPAGNE SHUTTLE AND COACH HIRE ID NO. 2009/019334/23 Association: NOT AVAILABLE	4) Applicant Address: P.O BOX 383 WINTERTON 3340
5) Existing Licence Holder: NOT APPLICABLE ID NO. NOT APPLICABLE	6) Existing Licence Holder Address: NOT APPLICABLE
7) Type of application: NEW OPERATING LICENCE	8) Operating Licence Number: NOTAVAILABLE
9) Vehicle Type: BUS	10) 1 X 36+ (SEATED) + 0 (STANDING)
11) Region: UTHUKELA	
12.1	CHARTER SERVICE FROM LONGRIDGE FARM TO POINTS SITUATED WITHIN THE REPUBLIC OF SOUTH AFRICA AND RETURN FROM POINTS SITUATED WITHIN THE REPUBLIC OF SOUTH AFRICA TO LONGRIDGE FARM.



transport

Department:
Transport
Province of KwaZulu-Natal

GAZETTE

LGKZNG34-2018-
DEC

REGION: ALL

1) Application Number: APP0105621	2) Gazette Number: LGKZNG34-2018-DEC
3) Applicant: CHAMPAGNE SHUTTLE AND COACH HIRE ID NO. 2009/019334/23 Association: NOT AVAILABLE	4) Applicant Address: P.O BOX 383 WINTERTON 3340
5) Existing Licence Holder: NOT APPLICABLE ID NO. NOT APPLICABLE	6) Existing Licence Holder Address: NOT APPLICABLE
7) Type of application: NEW OPERATING LICENCE	8) Operating Licence Number: NOTAVAILABLE
9) Vehicle Type: BUS	10) 1 X 36+ (SEATED) + 0 (STANDING)
11) Region: UTHUKELA	
12.1	CHARTER SERVICE FROM LONGRIDGE FARM TO POINTS SITUATED WITHIN THE REPUBLIC OF SOUTH AFRICA AND RETURN FROM POINTS SITUATED WITHIN THE REPUBLIC OF SOUTH AFRICA TO LONGRIDGE FARM.



transport

Department:
Transport
Province of KwaZulu-Natal

GAZETTE

LGKZNG34-2018-
DEC

REGION: ALL

1) Application Number: APP0105624	2) Gazette Number: LGKZNG34-2018-DEC
3) Applicant: CHAMPAGNE SHUTTLE AND COACH HIRE ID NO. 2009/019334/23 Association: NOT AVAILABLE	4) Applicant Address: P.O BOX 383 WINTERTON 3340
5) Existing Licence Holder: NOT APPLICABLE ID NO. NOT APPLICABLE	6) Existing Licence Holder Address: NOT APPLICABLE
7) Type of application: NEW OPERATING LICENCE	8) Operating Licence Number: NOTAVAILABLE
9) Vehicle Type: BUS	10) 1 X 36+ (SEATED) + 0 (STANDING)
11) Region: UTHUKELA	
12.1	CHARTER SERVICE FROM LONGRIDGE FARM TO POINTS SITUATED WITHIN THE REPUBLIC OF SOUTH AFRICA AND RETURN FROM POINTS SITUATED WITHIN THE REPUBLIC OF SOUTH AFRICA TO LONGRIDGE FARM.



transport

Department:
Transport
Province of KwaZulu-Natal

GAZETTE

LGKZNG34-2018-
DEC

REGION: ALL

1) Application Number: APP0105626	2) Gazette Number: LGKZNG34-2018-DEC
3) Applicant: CHAMPAGNE SHUTTLE AND COACH HIRE ID NO. 2009/019334/23 Association: NOT AVAILABLE	4) Applicant Address: P.O BOX 383 WINTERTON 3340
5) Existing Licence Holder: NOT APPLICABLE ID NO. NOT APPLICABLE	6) Existing Licence Holder Address: NOT APPLICABLE
7) Type of application: NEW OPERATING LICENCE	8) Operating Licence Number: NOTAVAILABLE
9) Vehicle Type: BUS	10) 1 X 36+ (SEATED) + 0 (STANDING)
11) Region: UTHUKELA	
12.1	CHARTER SERVICE FROM LONGRIDGE FARM TO POINTS SITUATED WITHIN THE REPUBLIC OF SOUTH AFRICA AND RETURN FROM POINTS SITUATED WITHIN THE REPUBLIC OF SOUTH AFRICA TO LONGRIDGE FARM.



transport

Department:
Transport
Province of KwaZulu-Natal

GAZETTE

LGKZNG34-2018-
DEC

REGION: ALL

1) Application Number: APP0105629	2) Gazette Number: LGKZNG34-2018-DEC
3) Applicant: CHAMPAGNE SHUTTLE AND COACH HIRE ID NO. 2009/019334/23 Association: NOT AVAILABLE	4) Applicant Address: P.O BOX 383 WINTERTON 3340
5) Existing Licence Holder: NOT APPLICABLE ID NO. NOT APPLICABLE	6) Existing Licence Holder Address: NOT APPLICABLE
7) Type of application: NEW OPERATING LICENCE	8) Operating Licence Number: NOTAVAILABLE
9) Vehicle Type: BUS	10) 1 X 36+ (SEATED) + 0 (STANDING)
11) Region: UTHUKELA	
12.1	CHARTER SERVICE FROM LONGRIDGE FARM TO POINTS SITUATED WITHIN THE REPUBLIC OF SOUTH AFRICA AND RETURN FROM POINTS SITUATED WITHIN THE REPUBLIC OF SOUTH AFRICA TO LONGRIDGE FARM.



transport

Department:
Transport
Province of KwaZulu-Natal

GAZETTE

LGKZNG34-2018-
DEC

REGION: ALL

1) Application Number: APP0105630	2) Gazette Number: LGKZNG34-2018-DEC
3) Applicant: S NOHAR ID NO. 6912285207080 Association: NOT AVAILABLE	4) Applicant Address: 135 PASTORAL ROAD BOMBAY HEIGHTS 3201
5) Existing Licence Holder: NOT APPLICABLE ID NO. NOT APPLICABLE	6) Existing Licence Holder Address: NOT APPLICABLE
7) Type of application: NEW OPERATING LICENCE	8) Operating Licence Number: 1287148
9) Vehicle Type: METERED TAXI	10) 1 X 0-8 (SEATED) + 0 (STANDING)
11) Region: UMGUNGUNDLOVU	
12.1	FROM LONGMARKERT STREET TAXI RANK NO.3 PIETERMARITZBURG TO POINTS WITHIN A RADIUS OF (15 FITEEN) KILOMETERS THEREFROM AND RETURN TO LONGMARKERT STREET TAXI RANK NO 3 PIETERMARITZBURG.



transport

Department:
Transport
Province of KwaZulu-Natal

GAZETTE

LGKZNG34-2018-
DEC

REGION: ALL

1) Application Number: APP0105680	2) Gazette Number: LGKZNG34-2018-DEC
3) Applicant: NE KHOZA ID NO. 7401285860089 Association: NOT AVAILABLE	4) Applicant Address: P.O BOX 2083 LADYSMITH 3370
5) Existing Licence Holder: NOT APPLICABLE ID NO. NOT APPLICABLE	6) Existing Licence Holder Address: NOT APPLICABLE
7) Type of application: NEW OPERATING LICENCE	8) Operating Licence Number: NOTAVAILABLE
9) Vehicle Type: OTHER	10) 1 X 0 (SEATED)
11) Region: UTHUKELA	
12.1	<p>AT 6:30 DRIVE FROM THE HOUSE NO.150233 PEACETOWN WITH CASSINO ROAD STRAIGHT TO P189 ROAD AND CORNER OF P189 AND CASSINO ROAD LOAD 4 LEARNERS AT SHABALALA STOP AT 06:35 THEN TURN LEFT ON P189 ROAD STRAIGHT TO QEDUMONA STOP AND PICK UP 3 LEARNERS AT 06:40 STRAIGHT TO BLUEWATERS STOP AND PICK UP 2 LEARNES AT 6:40 AND THEN HEAD STRAIGHT WITH THE SAME ROAD TO TAXI RANK STOP AND PICK UP 2 LEARNERS AT 6:50 THEN TURN BACK WITH THE SAME ROAD STRAIGHT TO L1524 ROAD THEN TO THE LEFT AT L1524 ROAD STRAIGHT TO KK PRIMARY SCHOOL AND OFF-LOAD ALL LEARNERS AT 7:10 AND AT 7:15 LEAVE K.K PRIMARY SCHOOL WITH SAME ROAD L1524 STRAIGHT TO P189 ROAD ON THE SAME ROAD THEN PICK UP 3 LEARNERS AT 7:20 AT MALINGA STOP THEN STRAIGHT TO P189 ROAD TURN RIGHT ON P189 ROAD STRAIGHT TO SHABALALA STOP AND PICK UP 4 LEARNERS AT 07:25 THEN STRAIGHT TO QEDUMONA STOP AND PICK UP 2 LEARNERS AT 07:30 HEADING STRAIGHT TO PEACETOWN ROAD AND TURN RIGHT ON PEACETOWN ROAD THEN STRAIGHT TO PEACETOWN PRIMARY SCHOOL AT 07:35 AND OFF-LOAD ALL LEARNERS AT 07:40 LEAVE THE SCHOOL WITH PEACETOWN ROAD STRAIGHT TO P189 ED AND TURN LEFT ON P189 ROAD STRAIGHT TO CASSINO ROAD STRAIGHT TO HOUSE NO.150233 PEACETOWN AT 07:50 AND PARK THE VEHICLE.</p> <p>AT 13:00 LEAVE HOUSE NO.150233 PEACETOWN WITH CASSINO ROAD JOIN P189 ROAD THEN TURN LEFT ON P189 ROAD STRAIGHT TO PEACETOWN ROAD THEN TURN RIGHT ON PEACETOWN ROAD STRAIGHT TO PEACETOWN PRIMARY SCHOOL AND LOAD 9 LEARNERS AT 13:15 AND AT 13:30 LEAVE THE SCHOOL WITH PEACETOWN ROAD STRAIGHT TO P189 ROAD THEN TURN LEFT ON P189 ROAD STRAIGHT TO QEDUMONA STOP AND OFF-LOAD 2 LEARNERS AT 13:40 AND THEN STRAIGHT TO SHABALALA STOP AND OFF-LOAD 4 LEARNERS AT 13:50 HEADING STRAIGHT TO L1524 ROAD THEN TURN LEFT IN L1524 ROAD TO MALINGA STOP AND OFF-LOAD 3 LEARNERS AT 14:00 THEN STRAIGHT TO KK PRIMARY SCHOOL AT 14:20 LEAVE THE SCHOOL WITH 11 LEARNES STRAIGHT WITH L1524 ROAD TO P189 THEN RIGHT TO P189 ROAD TO SHABALALA STOP AND DROP 4 LEARNERS AT 14:50 THEN STRAIGHT TO QEDUMONA STOP AND DROP-OFF 3 LEARNERS AT 14:55 THEN STRAIGHT TO BLUEWATERS STOP AND DROP-OFF 2 LEARNERS AT 15:00 THEN STRAIGHT TO TAXI RANK STOP AND DROP-OFF 2 LEARNERS AT 15:10 THEN TURN BACK WITH THE SAME ROAD TO CASSINO ROAD STRAIGHT TO HOUSE NO.150233 PEACETOWN AT 15:20 AND PARK THE VEHICLE.</p>



transport

Department:
Transport
Province of KwaZulu-Natal

GAZETTE

LGKZNG34-2018-
DEC

REGION: ALL

1) Application Number: APP0105698	2) Gazette Number: LGKZNG34-2018-DEC
3) Applicant: FAIR-WAYS TRADING ID NO. 2012/001664/07 Association: NOT AVAILABLE	4) Applicant Address: BOX 10 THORNVILLE 3760
5) Existing Licence Holder: NOT APPLICABLE ID NO. NOT APPLICABLE	6) Existing Licence Holder Address: NOT APPLICABLE
7) Type of application: NEW OPERATING LICENCE	8) Operating Licence Number: NOTAVAILABLE
9) Vehicle Type: BUS	10) 1 X 36+ (SEATED) + 0 (STANDING)
11) Region: UMGUNGUNDLOVU	
12.1	FROM PARK-OFF ZONE IN HOPEWELL RESIDENTIAL AREA PLT NO.841232 DRIVE AND TURN LEFT INTO ESTON ROAD AND STOP TO PICK UP PASSENGERS. PROCEED AND TURN INTO NSONGENI ROAD TO PICK UP MORE PASSENGERS, PROCEED ALONG NSONGENI ROAD AS FAR AS TO NSONGENI BUS TERMINUS. TURN AROUND AND PROCEED IN RETURN COURSE, TURN RIGHT INTO ESTON ROAD AND PROCEED, TURN LEFT INTO IRAQ ROAD TO PICK UP MORE PASSENGERS AT KHENANA (ARGOSIA EXTENTION) AND PROCEED. TURN RIGHT INTO ESTON ROAD AND PROCEED, TURN LEFT INTO R603 (UMLAAS ROAD) AND PROCEED, TURN RIGHT TO JOIN R56 AND PROCEED AS FAR AS TO THORNEVILLE SIDE ROAD JUNCTION, TURN RIGHT INTO THORNEVILLE VILLAGE TO DROP AND PICK UP PASSENGERS. TURN AROUND AND PROCEED, TURN LEFT INTO R56 AND PROCEED, TURN RIGHT INTO P334 AND PROCEED AS FAR AS TO BAYNESFIELD STORE TO STOP AND PICK UP MORE PASSENGERS, TURN LEFT AND PROCEED BACK TO JOIN R56, TURN RIGHT AND PROCEED. TURN RIGHT INTO DURBAN ROAD AND PROCEED TO JOIN CHILLEY STREET AND PROCEED AS FAR AS TO THE FIRST ROBOT. TURN LEFT INTO NELSON STREET AND PROCEED AS FAR AS NEXT TO RICHMOND CLINIC SO AS TO STOP AND OFF-LOAD AND PARK OFF.



transport

Department:
Transport
Province of KwaZulu-Natal

GAZETTE

LGKZNG34-2018-
DEC

REGION: ALL

1) Application Number: APP0105718	2) Gazette Number: LGKZNG34-2018-DEC
3) Applicant: DD MASONDO ID NO. 6808080670086 Association: VRYHEID TAXI ASSOCIATION	4) Applicant Address: P O BOX 9852 VRYHEID KWAZULU NATAL 3100
5) Existing Licence Holder: NOT APPLICABLE ID NO. NOT APPLICABLE	6) Existing Licence Holder Address: NOT APPLICABLE
7) Type of application: NEW OPERATING LICENCE	8) Operating Licence Number: NOTAVAILABLE
9) Vehicle Type: MINIBUS	10) 1 X 15 (SEATED) + 0 (STANDING)
11) Region: ZULULAND	
12.1	FROM VRYHEID PLAZA TO SKOLBERG FROM VRYHEID PLAZA TAXI RANK INTO CHURCH STREET, TURN RIGHT INTO EMMET STREET, JOIN R33, CONTINUE WITH THE SAME ROAD AND TURN LEFT INTO SKOLBERG TAXI RANK AND RETURN.
12.2	FROM VRYHEID PLAZA TAXI RANK TO MSAHWENI TAXI RANK FROM VRYHEID PLAZA TAXI RANK IN VRYHEID INTO STRETCH CRESCENT ROAD, TURN LEFT INTO R69, CONTINUE AND TURN RIGHT INTO P274, CONTINUE AND PASS MNYATHI POST OFFICE AND CONTINUE TO MSAHWENI STORE TAXI RANK AND RETURN.
12.3	VRYHEID PLAZA TO HLOBANE. FROM VRYHEID PLAZA TAXI RANK INTO STRETCH CRESCENT ROAD, TURN LEFT INTO R69 AND TURN RIGHT INTO P49 AND PROCEED TO HLOBANE TAXI RANK.
12.4	VRYHEID PLAZA TAXI RANK TO LAKE SIDE. FROM VRYHEID PLAZA TAXI RANK TURN RIGHT INTO CHURCH STREET CONTINUE WITH THE SAME ROAD TURN LEFT INTO WEST STREET, CONTINUE WITH THE SAME ROAD AND TURN INTO SOUTH STREET, CONTINUE WITH THE SAME ROAD TURN RIGHT INTO EAST STREET, CONTINUE AND JOIN R34 TURN RIGHT INTO LAKE SIDE PARK TURN LEFT INTO SECOND STREET AND COME BACK TO R43 AND TURN RIGHT INTO STRECT CRESCENT CONTINUE WITH THE SAME ROAD AND TURN RIGHT INTO VRYHEID PALZA.
12.5	FROM BHEKUZULU TAXI RANK TO VRYHEID PLAZAFROM BHEKUZULU TAXI RANK INTO R69, TURN RIGHT INTO STRETCH CRESCENT , CONTINUE WITH THE SAME ROAD AND JOIN CHURCH STREET,CONTINUE WITH SAME ROAD AND TURN LEFT INTO WEST STREET, CONTINUE WITH THE SAME ROAD AND TURN LEFT INTO SOUTH STREET, CONTINUE WITH THE SAME ROAD AND TURN RIGHT INTO STRETCH CRESCENT AND TURN LEFT INTO BHEKUZULU TAXI RANK.
12.6	BHEKUZULU TAXI RANK TO VRYHEID. FROM BHEKUZULU TAXI RANK INTO R69 AND TURN RIGHT INTO STRETCH CRESCENT CONTINUE WITH THE SAME ROAD AND JOIN CHURCH STREET, AND TURN RIGHT INTO VRYHEID PLAZA TAXI RANK DIRECT AND RETURN, TURN RIGHT INTO CHURCH STREET, CONTINUE WITH THE SAME ROAD TURN LEFT INTO WEST STREET, CONTINUE WITH THE SAME ROAD AND TURN LEFT INTO SOUTH STREET, CONTINUE WITH THE SAME ROAD AND TURN RIGHT INTO STRETCH CRESCENT AND TURN INTO BHEKUZULU TAXI RANK DIRECT AND RETURN.



transport

Department:
Transport
Province of KwaZulu-Natal

GAZETTE

LGKZNG34-2018-
DEC

REGION: ALL

1) Application Number: APP0105723	2) Gazette Number: LGKZNG34-2018-DEC
3) Applicant: M SATHANLAL ID NO. 6612055115089 Association: NOT AVAILABLE	4) Applicant Address: P O BOX 1220 TONGAAT
5) Existing Licence Holder: NOT APPLICABLE ID NO. NOT APPLICABLE	4400 6) Existing Licence Holder Address: NOT APPLICABLE
7) Type of application: CONVERSION (LTPS TO LEGITIMATE)	8) Operating Licence Number: 1320185
9) Vehicle Type: BUS	10) 1 X 57 (SEATED) + 35 (STANDING)
11) Region: UMGUNGUNDLOVU	
12.1	AS PER ANNEXURE ATTACHED VARIOUS BUS ROUTES FOR MKHUKHUZE TO VERULAM BUS RANK.



transport

Department:
Transport
Province of KwaZulu-Natal

GAZETTE

LGKZNG34-2018-
DEC

REGION: ALL

1) Application Number: APP0105737	2) Gazette Number: LGKZNG34-2018-DEC
3) Applicant: J MTHIMKHULU ID NO. 4705310212089 Association: MADADENI TAXI OWNERS ASSOCIATION	4) Applicant Address: P.O BOX 2543 NEWCASTLE 2940
5) Existing Licence Holder: NP MTHIMKHULU ID NO. 4704245188084	6) Existing Licence Holder Address: PO BOX 2543 NEWCASTLE KZN KWA-ZULU NATAL 2951
7) Type of application: DECEASED TRANSFER AND NEW OPERATING LICENCE	8) Operating Licence Number: LKNKZN0127897
9) Vehicle Type: MINIBUS	10) 1 X 14 (SEATED) + 0 (STANDING)
11) Region: AMAJUBA	
12.1	<p>JOBSTOWN / EMASONDEZA ROUTE.</p> <p>FROM KWADANISA STOP JOBSTOWN, TURN RIGHT ON ROAD D1335, VIA ZUKA TRUST FARM, TURN LEFT JOBSTOWN SCHOOL AND ISIKHALISEZWE S. PRIMARY SCHOOL, PROCEED ACROSS THEKU RIVER, VIA MASKRAAL PROCEED STRAIGHT, ENTER SECTION MADADENI, TURN RIGHT AT ISCOR HOSTEL, VIA ISCOR HOSTEL (INGQAYI HOSTEL) PROCEED STRAIGHT TURN LEFT AT EMATSHENI AMHLOPHE, TURN RIGHT AT CORNER HOUSE KWAMDALLOSE PROCEED STRAIGHT TURN LEFT SHOPRITE CHECKERS ENTER CHECKERS APPROVED TAXI RANK OFF-LOAD AND RETURN WITH SAME ROUTE TO MASONDEZA. ALTERNATIVE ROUTE FROM KWAMDALLOSE CORNER HOUSE PROCEED STRAIGHT VIA CHECKERS SHOPPING CENTER, VIA SECTION 3 CLINIC, TURN RIGHT AT ROAD INTERSECTION PROCEED STRAIGHT VIA KWASIBALI TURN LEFT AT METHODIST CHURCH PROCEED STRAIGHT VIA SECTION 1 TAXI RANK VIA EKHUZANI, VIA EMBONGOLWENI, VIA BP GARAGE, VIA IKHWEZI SECTION, VIA MADADENI POLICE STATION AT THE ROBOT TURN LEFT PROCEED STRAIGHT ENTER MAGISTRATE AND WELFARE OFFICE PARKING AND LOAD / OFFLOAD. RETURN THE SAME ROUTE TO MADADENI CHECKERS.</p>
12.2	<p>FROM MADADENI TO OSIZWENI TOWNSHIP FROM MAGISTRATE OFFICE, MADADENI TOWNSHIP, TURN LEFT ENTER ROAD BETWEEN SECTION 2 AND MUNICIPALITY OFFICES. TURN RIGHT AT BP GARAGE PROCEED STRAIGHT VIA IMBONGOLWENI CHURCH, VIA KHUZANI SHOPPING CENTRE VIA METHODIST CHURCH. SECTIONS 1 PROCEED STRAIGHT AT FOUR WAY STOP ON ROAD BETWEEN RIVERSIDE HOUSES AND SECTION 3 TURN RIGHT AT KWAMABOYA. VIA EHASHINI STOP. VIA ST HOHN CHURCH, TURN RIGHT AT CHECKERS SHOPPING CENTER VIA CLINIC SECTION 3, TURN LEFT AT CLINIC, AND PROCEED VIA MADADENI LIBRARY, VIA BEER WHOLESALE DEPORT, VIA MAZIBUYE TESTING STATION. PROCEED STRAIGHT, AT ZENZELE SHOPPING CENTER, TURN RIGHT AND TURN LEFT VIA MADADENI HOSPITAL ROAD BETWEEN SECTION 6 AND MADADENI HOSPITAL, TURN LEFT AT AMAZULU HIGH SCHOOL, TURN RIGHT AT ROAD INTERSECTION (ROAD BETWEEN SECTION 6 AND SECTION7), VIA MADODA SHOPPING ENTERPRISE, TURN RIGHT AT MADADENI BREWERY VIA MOYOMUHLE TAXI RANK, TURN LEFT AT THE ROBOT ENTER ROAD TO OSIZWENI AND UTRECHT VIA NINE MILE STOP, VIA BLAAUBOSCH AREA, TURN RIGHT AT EMPANGENI, TURN LEFT ENTER OSIZWENI TOWNSHIP (SOUTH), PROCEED STRAIGHT VIA QHUBIMFUNDU S. P. SCHOOL AND VIA XOLANI HIGH SCHOOL. TURN RIGHT AT KWAMASHU STOP. TURN LEFT AT MPHAZIMA RESTAURANT AND HLANGANANI SHOPPING CENTRE, PROCEED STRAIGHT, TURN RIGHT AT ROAD INTERSECTION VIA OSIZWENI BUSINESS ARE, VIA POST OFFICE (OSIZWENI) AND S.A.P.S. STATION, TURN LEFT PROCEED STRAIGHT TO TOP TANK, TURN LEFT KWAMBHOKO (SAND SUPPLY DEPORT) VIA LONG HOMES HOUSING, TURN RIGHT AT MATSHEKETSHENI SECTION, VIA KWA BOB SHOPPING CENTRE, AND MASKOPHASINI, TURN LEFT AT DEPOT. ON THE THIRD ROAD FROM KHUZANI SHOPPING CENTRE, TURN RIGHT VIA KWAMAKHANYA SHOPPING CENTER, TURN RIGHT AT KWA VILAKAZI CORNER HOUSE, VIA 5 STAR CENTRE AND FIRE STATION OSIZWENI, AND TURN RIGHT AT T.V. LIQUOR STORE. PROCEED STRAIGHT VIA KAKALASPA AREA (RURAL AREA) VIA MILLENNIUM CASH STORE. EMPOMPINI RETURN SAME ROUTE TO MADADENI TOWNSHIP.</p>



transport

Department:
Transport
Province of KwaZulu-Natal

GAZETTE

LGKZNG34-2018-
DEC

REGION: ALL

12.3	<p>IMPONDO/BAHLOKAZI.</p> <p>FROM NEWCASTLE APPROVED TAXI RANK, TURN RIGHT AT TERMINUS STREET, TURN LEFT AT GURTHURLAND STREET, TURN RIGHT AT SCOTTS STREET, VIA PICK N PAY SHOPPING CENTRE, PROCEED STRAIGHT VIA CAPRICORNA HOTEL, ENTER BOUNDARY STREET AT LENOXTON TOWNSHIP, PROCEED VIA CALTEX GARAGE (PETROL), VIA RICHVIEW CIVIC HALL, VIA BABS SCRAP YARD, VIA NCANDU COMBINED SCHOOL, TURN LEFT AT CHEMSFORD ROAD, VIA FARMERS ASSOCIATION AUCTION SALE, TURN RIGHT TO ROAD D502 TO EKUSENI YOUTH DEVELOPMENT CENTRE, ENTER CHEMSFORD ROAD, PROCEED STRAIGHT. AT CHEMSFORD DAM, TURN RIGHT INTO ROAD R621 TO BAHLOKAZI HIGH SCHOOL. RETURN WITH THE SAME ROAD R621 FROM HAIGH SCHOOL VIA CHEMSFORD WATER WORKS. RETURN WITH THE SAME ROUTE FROM GIJIMA SCHOOL R621, TURN RIGHT AT CHEMSFORD DAM. RETURN WITH THE SAME ROUTE TO NEWCASTLE APPROVED TAXI RANK.</p>
12.4	<p>FROM NEWCASTLE TAXI RANK AND FROM MADADENI SECTION 6 TO VRYHEID FROM NEWCASTLE TAXI RANK IN NEWCASTLE PROCEED STRAIGHT ACROSS TERMINUS STREET, INTO VOORTREKKER STREET, TURN LEFT AT KIRKLAND STREET, TURN RIGHT AT ALLAN STREET (MAIN STREET) PROCEED STRAIGHT VIA ARBOR PARK SUBURBS, TURN LEFT ENTER N11 ROAD PROCEED STRAIGHT, TURN RIGHT INTO P483 PROCEED STRAIGHT TURN LEFT AT CAVERN ROBOT TO (PICK UP POINT) SECTION 6 RETURN THE SAME ROAD TO CAVERN ROBOT, TURN LEFT AT ROBOT, ENTER P483 ROAD, VIA OSIZWENI TO UTRECHT, TURN RIGHT AT UTRECHT ROAD INTERSECTION ENTER R34 ROAD PROCEED.</p>
12.5	<p>FROM MADADENI SHOPRITE SHOPPING CENTRE TO ALL SECTIONS WITHIN MADADENI TOWNSHIP. PICK AND DROP TO AND FROM AND TURN TO MADADENI SHOPRITE SHOPPING CENTRE.</p>
12.6	<p>FROM APPROVES TAXI RANK IN NEWCASTLE PROCEED STRAIGHT ACROSS TERMINUS STREET INTO VOORTREKKER STREET, TURN LEFT AT KIRKLAND STREET, TURN RIGHT AT ALLEN STREET PROCEED STRAIGHT, VIA ARBOR PARK SUBURB, TURN LEFT ENTER N11 ROAD THEN TURN RIGHT INTO P483 ROAD VIA OSIZWENI ROAD TO UTRECHT, TURN RIGHT AT UTRECHT ROAD INTERSECTION ENTER R34 ROAD. PROCEED STRAIGHT AT BLOOD RIVER CROSSROAD PROCEED ACROSS R33 ROAD ENTER P54 ROAD TO NQUTHU APPROVED TAXI RANK DESTINATION, RETURN SAME ROUTE TO NEWCASTLE.</p>
12.7	<p>MADADENI TO SECTION 6 IN NEWCASTLE TO NONGOMA. FROM MADADENI SECTION 6 PROCEED STRAIGHT TO CAVAN FARM ROBOT, TURN LEFT ROAD INTERSECTION ENTER P483 ROAD, VIA OSIZWENI TO UTRECHT, TURN RIGHT AT UTRECHT ROAD INTERSECTION ENTER R34 ROAD PROCEED STRAIGHT VIA NHLAZADELO SCHOOL, TURN LEFT AT BLOOD RIVER ENTER R33 AND R34 TO VRYHEID PROCEED STRAIGHT AT CROSS ROADS BEFORE REACHING VRYHEID ON REACHING R34 ROAD PROCEED STRAIGHT VIA BHEKUZULU TOWNSHIP ENTER R69 ROAD LOUWSBURG, PROCEED STRAIGHT VIA DRIEFONTEIN, VIA CORONATION, TURN RIGHT ENTER R618 ROAD VIA NGOME FOREST, VIA BENEDICT HOSPITAL TO NONGOMA TOWN PROCEED STRAIGHT ENTER NONGOMA TAXI RANK, RETURN SAME ROUTE TO MADADENI SECTION 6 AND NEWCASTLE.</p>
12.8	<p>NEWCASTLE TO NORMANDIEN.</p> <p>FROM NEWCASTLE TAXI RANK EXIT WITH TERMINUS STREET TURN LEFT WITH SUTHERLAND STREET TURN RIGHT WITH SCOTT STREET TO LENNOXTON WITH ROAD P39 TO NORMANDIEN PICK AND DROP RETURNING USING SAME ROUTE.</p>
12.9	<p>NEWCASTLE TO UTRECHT.</p> <p>FROM NEWCASTLE TAXI RANK WITH VOORTREKKER STREET TURN LEFT TO 34 KIRKLAND STREET AND TURN LEFT TO 31 ALLEN STREET AND TURN LEFT TO JOIN N11 ROAD TURN RIGHT TO UTRECHT ROAD AND TURN LEFT TO UTRECHT INTO APPROVED TAXI RANK AND RETURN BACK USING THE SAME ROUTE.</p>
12.10	<p>NEWCASTLE TO DUNDEE.</p> <p>FROM NEWCASTLE APPROVED TAXI RANK PROCEED ACROSS TERMINUS STREET, ENTER VOORTREKKER STREET TURN LEFT TO KIRKLAND STREET, TURN RIGHT ENTER ALLEN STREET, PROCEED TURN LEFT TO N11 PROCEED STRAIGHT TURN LEFT TO R621 VIA NDH ENTER PROCEED STRAIGHT VIA HUTTERNSPRUT TURN LEFT TO DUNDEE ENTER LANDMAN STREET TURN LEFT ENTER DUNDEE APPROVED TAXI RANK RETURN WITH SAME ROUTE TO NEWCASTLE.</p>



transport

Department:
Transport
Province of KwaZulu-Natal

GAZETTE

LGKZNG34-2018-
DEC

REGION: ALL

1) Application Number: APP0105768	2) Gazette Number: LGKZNG34-2018-DEC
3) Applicant: MG DUMA ID NO. 9310240353080 Association: NOT AVAILABLE	4) Applicant Address: 6 CURRAN STREET PMBURG 3201
5) Existing Licence Holder: NOT APPLICABLE ID NO. NOT APPLICABLE	6) Existing Licence Holder Address: NOT APPLICABLE
7) Type of application: NEW OPERATING LICENCE	8) Operating Licence Number: NOTAVAILABLE
9) Vehicle Type: OTHER	10) 1 X 15 (SEATED) + 0 (STANDING)
11) Region: UMGUNGUNDLOVU	
12.1	<p>SCHOLARS AND THEIR PERSONAL EFFECTS:</p> <p>STARTING POINT FROM HOUSE NUMBER 6 CURRAN STREET AT 06:00AM, I START THE JOURNEY WITH THREE SCHOLARS IN THE CAR. I DRIVE STRAIGHT DOWN TOWARDS BOOM STREET, I THEN TURN RIGHT INTO BOOM STREET, THEN AT THE CORNER OF BOOM STREET AND PINE STREET, I TURN LEFT INTO PINE STREET. I DRIVE STRAIGHT UP PINE STREET AND TURN RIGHT AT THE ROBOT OF PINE STREET AND RAILWAY STREET, TO PICK UP TWO SCHOLARS AT HOUSE NUMBER 125 RAILWAY STREET. FROM RAILWAY STREET, I THEN TURN RIGHT INTO HAVELOCK ROAD TO PICK UP TWO SCHOLARS AT THE HOUSE NUMBER 125 HAVELOCK ROAD. I THEN DRIVE STRAIGHT DOWN TO TURN LEFT INTO BALE STREET. THEN TURN LEFT AGAIN INTO INSTITUTE ROAD TO PICK SIX SCHOLARS AT HOUSE NUMBER 4 INSTITUTE ROAD. FROM THERE I DRIVE TO THE CORNER OF INSTITUTE ROAD AND BALE STREET TO TURN LEFT INTO BALE STREET. I THEN TURN RIGHT INTO MAYORS WALK APPROACHING THE ROBOT OF PINE STREET AND HOSEN HAFEEJEE STREET, I CROSS THE ROBOT STRAIGHT DOWN TO PICK UP SIX SCHOLARS AT HOUSE NUMBER 18 HOSEN HAFEEJEE STREET, THAT WAS THE LAST PICK OF THE MORNING. I THEN DRIVE STRAIGHT DOWN HOSEN HAFEEJEE STREET PASSING THE ROBOT OF CHAPEL STREET. AT THE ROBOT OF MASUKWANA STREET AND HOSEN HAFEEJEE, I TURN RIGHT WHILE PROCEEDING ON MASUKWANA STREET, I PASS PIETERMARITZ STREET ROBOT TO TURN LEFT AT THE ROBOT OF DR. CHOTA MOTALA I THEN DRIVE STRAIGHT UP TO ROAD, PASSING ROBOTS OF OTTOS BLUFF ROAD STILL DRIVING STRAIGHT ON DR. CHOTA MOTALA ROAD, PASSING NORTHDAL HOSPITAL, I THEN TAKE LEFT INTO BOMBAY ROAD I DRIVE STRAIGHT ON TO TURN LEFT INTO REGINA ROAD TO DROP OFF SEVEN SCHOLARS AT REGINA PRIMARY SCHOOL STILL PROCEEDING ON REGINA ROAD, PASSING KHARINA SECONDARY SCHOOL, I TURN LEFT INTO SPRINGVALE ROAD I DRIVE DOWN THE ROAD TO DROP OFF TEN SCHOLARS AT SPRINGHEAVEN PRIMARY SCHOOL WHERE I HAVE REACHED AND FINISHED MY DESTINATIONS AT 07:16AM.</p> <p>PICK UP IN THE AFTERNOON I START THE AFTERNOON PICK UP AT 12:30PM AT REGINA PRIMARY SCHOOL USING THE SAME ROUTE AS I DID IN THE MORNING AS I PICK UP SCHOLARS AT SPRINGHEAVEN PRIMARY SCHOOL WAS WELL I THEN USE THE SAME ROUTE IN THE MORNING TO DROP OFF SCHOLARS AT THEIR DESTINATIONS, BUT IN REVERSE.</p> <p>FINISHING TIME AFTERNOON: 15:02PM</p> <p>FARE STRUCTURE FARE STRUCTURE (PER PERSON PER MONTH): TRIP TO NORTHDAL FROM TOWN IS R400 P/M JANUARY - DECEMBER</p>



transport

Department:
Transport
Province of KwaZulu-Natal

GAZETTE

LGKZNG34-2018-
DEC

REGION: ALL

1) Application Number: APP0105773	2) Gazette Number: LGKZNG34-2018-DEC
3) Applicant: DUKE DELANI MASANGO ID NO. 7712165460083 Association: NOT AVAILABLE	4) Applicant Address: 29 CORRIGAL ROAD EGERTON LADYSMITH 3370
5) Existing Licence Holder: NOT APPLICABLE ID NO. NOT APPLICABLE	6) Existing Licence Holder Address: NOT APPLICABLE
7) Type of application: NEW OPERATING LICENCE	8) Operating Licence Number: NOTAVAILABLE
9) Vehicle Type: OTHER	10) 1 X 6 (SEATED) + 0 (STANDING)
11) Region: UTHUKELA	
12.1	<p>FROM 13396 AREA J, STEADVILLE TURN RIGHT GO 0,1KM TURN LEFT GO 0,2KM TURN LEFT GO 0,3KM STRAIGHT THEN STOP AT ISILIMELA STREET FOR 1ST PICK UP POINT, GO STRAIGHT TO INDONSA STREET WHICH IS THE 2ND PICK UP POINT WHICH IS 0.61KM FROM ISILIMELA STREET, I WILL THEN GO STRAIGHT FOR 0,7KM THEN TURN LEFT TO TERROR LEKOTA STREET GO 0,1KM 3RD PICK UP POINT. I WILL GO STRAIGHT TO BARNEY PITSANA STREET FOR 0,1KM THEN TURN RIGHT TO GO FOR 0,2KM 4TH PICK UP POINT. I TURN LEFT TO DR MADIBA DRIVE AND GO STRAIGHT FOR 3,4KM THEN TURN LEFT TO ILLING ROAD. I GO FOR 0,3KM STRAIGHT TURN RIGHT TO ALFRED STREET GO 0,4KM TURN LEFT TO NEWCASTLE ROAD. GO 0,7KM TURN LEFT TO ALEXANDRA, GO 0,2KM AND TURN RIGHT TO FORBES STREET GO FOR 0,3KM TURN LEFT TO QUEEN STREET. GO FOR 0,1KM TO JOIN KANDAHAR AVENUE GO FOR 2,9KM TURN LEFT TO AGRA CRESCENT FOR 0,3KM TURN RIGHT TO SALEM STREET GO 0,6KM AND STOP AT THE ALOE PARK PRIMARY SCHOOL DROP-OFF POINT.</p> <p>THE RETURN TRIP WILL BE AS FOLLOWS: FROM ALOE PARK PRIMARY THE CAR WILL GO 0,6KM THEN TURN LEFT TO AGRA CRESCENT 0,3KM TURN RIGHT TO KANDAHAR AVENUE FOR 2,9KM, I GO 0,1KM TO JOIN QUEEN STREET AFTER 0,5KM I WILL TURN RIGHT TO LYELL STREET FOR 1,3KM TURN JOIN NEWCASTLE ROAD RIGHT AT ALFRED STREET FOR 0,4KM TURN LEFT TO ILLING ROAD FOR 0,3KM TURN RIGHT TO DR MADIBA DRIVE, THE CAR WILL TURN LEFT TO BARNEY PITSANA FOR 0,3KM FOR THE 1ST DROP-OFF THEN TURN RIGHT TO TERROR LEKOTA FOR 0,1KM FOR THE 2ND DROP OFF. THE CAR WILL TURN RIGHT TO ISILIMELA STREET TO GO FOR 0,7KM FOR 3RD DROP OFF AND GO STRAIGHT TO INDONSA STREET FOR 0,61KM THEN STRAIGHT TO ISILIMELA FOR THE 4TH DROP OFF. I TURN RIGHT TO GO 0,3KM THEN RIGHT AGAIN FOR 0,1KM TO PARK AT 13396 AREA J STEADVILLE.</p>



transport

Department:
Transport
Province of KwaZulu-Natal

GAZETTE

LGKZNG34-2018-
DEC

REGION: ALL

1) Application Number: APP0105775	2) Gazette Number: LGKZNG34-2018-DEC
3) Applicant: KHETHABAKHE ELLIOT BUTHELEZI ID NO. 5811065705084 Association: NOT AVAILABLE	4) Applicant Address: P.O BOX 272 MAHLABATHINI 3865
5) Existing Licence Holder: NOT APPLICABLE ID NO. NOT APPLICABLE	6) Existing Licence Holder Address: NOT APPLICABLE
7) Type of application: NEW OPERATING LICENCE	8) Operating Licence Number: NOTAVAILABLE
9) Vehicle Type: OTHER	10) 1 X 0 (SEATED)
11) Region: UTHUKELA	
12.1	FROM DLEBE AREA, TURN RIGHT AND JOIN THE MAIN ROAD TO ESIHLABATHINI STORE AND PICK UP AND PROCEED WITH P244/2 AND CONTINUE TO JOIN P553 STRAIGHT TO ST TWASANA SCHOOL TO DROP OFF. IN THE AFTERNOON USE THE SAME ROUTES AS ABOVE TO PICK UP FROM SCHOOL AND DROP OFF HOME.



transport

Department:
Transport
Province of KwaZulu-Natal

GAZETTE

LGKZNG34-2018-
DEC

REGION: ALL

1) Application Number: APP0105780	2) Gazette Number: LGKZNG34-2018-DEC
3) Applicant: LIRNES THANDIWE MAZIBUKO ID NO. 6211030862087 Association: NOT AVAILABLE	4) Applicant Address: P.O BOX 3563 EMONDLLO 3125
5) Existing Licence Holder: NOT APPLICABLE ID NO. NOT APPLICABLE	6) Existing Licence Holder Address: NOT APPLICABLE
7) Type of application: NEW OPERATING LICENCE	8) Operating Licence Number: NOTAVAILABLE
9) Vehicle Type: OTHER	10) 1 X 0 (SEATED)
11) Region: UTHUKELA	
12.1	FROM LOSS AREA, JOIN THE MAIN ROAD P199 TO SOFAYA AREA AND PICK UP AT THE TUCK SHOP, THEN PROCEED TO EZOBOMVU AND VIA ESIMASHWINI AREA THEN GO STRAIGHT VIA NGALE AND DROP OFF AT QONDISANI PRIMARY SCHOOL.



transport

Department:
Transport
Province of KwaZulu-Natal

GAZETTE

LGKZNG34-2018-
DEC

REGION: ALL

1) Application Number: APP0105781	2) Gazette Number: LGKZNG34-2018-DEC
3) Applicant: DUKE DELANI MASANGO ID NO. 7712165460083 Association: NOT AVAILABLE	4) Applicant Address: 29 CORRIGAL ROAD EGERTON LADYSMITH 3370
5) Existing Licence Holder: NOT APPLICABLE ID NO. NOT APPLICABLE	6) Existing Licence Holder Address: NOT APPLICABLE
7) Type of application: NEW OPERATING LICENCE	8) Operating Licence Number: NOTAVAILABLE
9) Vehicle Type: OTHER	10) 1 X 0 (SEATED)
11) Region: UTHUKELA	
12.1	<p>THE VEHICLE WILL START FROM 29 CORRIGAL ROAD, EGERTON LADYSMITH TURN RIGHT INTO TURNER ROAD, I WILL TRAVEL 50M THEN TURN LEFT TO DIAMANA ROAD AFTER 200M TURN RIGHT TO COCHRANE ROAD I WILL TRAVEL FOR 500M THEN TAKE A CURVE TO DE FRANCAS ROAD, AFTER 1.5KM I PICK MISS BUSISIWE SARAH KUBHEKA (NEXT TO PICK N PAY COMPLEX IN LADYSMITH) THEN TURN BACK WITH DE FRANCAS ROAD FOR 1.5KM TAKE A CURVE BACK TO COCHRANE AFTER 500M TURN LEFT TO OSWALD RAPSON ROAD PASS THE TRAFFIC CIRCLE TO JOIN HYDE ROAD AFTER 600M TURN RIGHT TO FAIRCLOUGH ROAD FOR 800M THEN TURN RIGHT TO SHEPSTONE ROAD FOR 2KM AND PICK MISS BLOSSOM PHUMLA ZAMA (NEXT TO HYUNDAI GARAGE) PASS THE ROBOT TO JOIN HELPMEKAAR ROAD AND PICK MISS ELLEN SINDI NDABA. THE CAR WILL TRAVEL FOR 15KM ON HELPMEKAAR ROAD AND PICK MR DUMSANI SAMUEL NGWENYA, MRS NTOMBIZODWA CHARLOTTE HADEBE AND MRS PROUDLY THOBILE SIBUSISIWE MOKOENA (ESITEBHISINI). THE CAR WILL CARRY ON WITH HELPMEKAAR ROAD FOR 6KM THEN TURN RIGHT TO JOIN MHLUMAYO MAIN ROAD. THE CAR WILL TRAVEL FOR 25KM THEN TURN RIGHT TO ZIKODE ROAD FOR 500M TO REACH ZIKODE HIGH SCHOOL AT MHLUMAYO AREA.</p> <p>THE RETURN TRIP WILL BE AS FOLLOWS: THE CAR WILL TRAVEL FROM ZIKODE HIGH SCHOOL AT MHLUMAYO AREA FOR 500M TO TURN LEFT AND JOIN MHLUMAYO ROAD. THE CAR WILL TRAVEL FOR 25KM THEN TURN LEFT TO JOIN HELPMEKAAR ROAD FOR 6KM THEN TURN LEFT TO JOIN EZAKHENI MAIN ROAD FOR 3KM THE CAR WILL TURN RIGHT TO SHAKA STREET AFTER 300M I WILL TURN RIGHT TO INTSEPHE STREET FOR 200M THEN DROP MRS MOKOENA AT THE CORNER OF INTSEPHE AND ICANSI STREET I WILL CARRY ON WITH INSTEPHE STREET FOR 100M THEN TURN LEFT TO NKULULEKO STREET AFTER 150M I WILL DROP MR NGWENYA AT CORNER OF NKULULEKO STREET AND UGWEMBE STREET I WILL CARRY ON WITH NKULULEKO STREET FOR 500M THEN TURN LEFT TO JOIN MALANDELA ROAD FOR 500M THEN TURN RIGHT TO ISINKWE STREET PASSING THE FIRST TRAFFIC CIRCLE AND SECOND TRAFFIC CIRCLE THEN TURN RIGHT TO JOIN INGONYAMA STREET I WILL TRAVEL FOR 2KM AND DROP MRS HADEBE AT THE CORNER OF POLAKANCANE STREET AND QOPHINDLELA STREET I WILL THEN TURN BACK INGONYAMA STREET FOR 2KM THEN TURN LEFT TO ISINKWE STREET FOR 500M I WILL TRAVEL FOR 500M TURN LEFT TO JOIN MALANDELA THEN TURN RIGHT FOR 500M TO NKULULEKO STREET THE CAR WILL TURN RIGHT TO MALANDELA ROAD AFTER 500M TURN RIGHT TO NKULULEKO STREET AFTER THE 250M I WILL TURN RIGHT TO INSTEPHE STREET FOR 300M THE CAR WILL TURN LEFT TO SHAKA STREET FOR 300M THEN TURN LEFT TO JOIN EZAKHENI MAIN ROAD FOR 3KM THEN TURN LEFT TO JOIN HELPMEKAAR ROAD I WILL TRAVEL 15KM UNTIL I TURN LEFT TO JOIN NEWCASTLE ROAD FOR 4KM I WILL CURVE TO JOIN LYEL STREET FOR 800M TURN RIGHT TO QUEEN STREET FOR 100M TURN RIGHT TO JOIN MUCHISON STREET FOR 300M I WILL TURN LEFT TO JOIN EGERTON ROAD FOR 250M THEN JOIN DIAMANA ROAD FOR 200M THEN TURN RIGHT TO TURNER ROAD FOR 50M AND ENTER INTO THE GATE AT 29 CORRIGAL ROAD (EGERTON).</p>



transport

Department:
Transport
Province of KwaZulu-Natal

GAZETTE

LGKZNG34-2018-
DEC

REGION: ALL

1) Application Number: APP0105783	2) Gazette Number: LGKZNG34-2018-DEC
3) Applicant: JS MGIDI ID NO. 6705185329081 Association: NOT AVAILABLE	4) Applicant Address: P.O BOX 1279 VRYHEID 3100
5) Existing Licence Holder: NOT APPLICABLE ID NO. NOT APPLICABLE	6) Existing Licence Holder Address: NOT APPLICABLE
7) Type of application: NEW OPERATING LICENCE	8) Operating Licence Number: NOTAVAILABLE
9) Vehicle Type: OTHER	10) 1 X 0 (SEATED)
11) Region: UTHUKELA	
12.1	FROM LOSS AREA, JOIN THE MAIN ROAD P199 TO SOFAYA AREA AND PICK UP AT THE TUCK SHOP, THEN PROCEED TO EZOBOMVU AND VIA ESIMASHWINI AREA THEN GO STRAIGHT VIA NGALE AND DROP OFF AT QONDISANI PRIMARY SCHOOL.



transport

Department:
Transport
Province of KwaZulu-Natal

GAZETTE

LGKZNG34-2018-
DEC

REGION: ALL

1) Application Number: APP0105788	2) Gazette Number: LGKZNG34-2018-DEC
3) Applicant: CN KHUMALO ID NO. 6808030668081 Association: NOT AVAILABLE	4) Applicant Address: P.O BOX 1099 EMONDLO 3105
5) Existing Licence Holder: NOT APPLICABLE ID NO. NOT APPLICABLE	6) Existing Licence Holder Address: NOT APPLICABLE
7) Type of application: NEW OPERATING LICENCE	8) Operating Licence Number: NOTAVAILABLE
9) Vehicle Type: OTHER	10) 1 X 0 (SEATED)
11) Region: UTHUKELA	
12.1	<p>EZIDULINI AREA EMONDLO TURN RIGHT AND JOIN P199 AND ENTER EZIDULINI AREA BY THE SHOP TO PICK UP CHILDREN , PROCEED WITH P199 TO ESIMASHWINI AREA AND THEN PICK UP CHILDREN THEN PROCEED TO EMDUNDUBENZINI ALSO TO PICK UP CHILDREN, THEN FROM EMDUNUBEZINI AREA GO QONDISANI PRIMARY SCHOOL TO DROP OFF CHILDREN AND THEN PROCEED.</p> <p>THEN IN THE AFTERNOON START AGAIN USING THE SAME ROUTES FOR DROP OFF POINTS TO FETCH SCHOLARS AND DROP OFF AGAIN WHERE THEY STAYING AS ABOVE.</p>



transport

Department:
Transport
Province of KwaZulu-Natal

GAZETTE

LGKZNG34-2018-
DEC

REGION: ALL

1) Application Number: APP0105813	2) Gazette Number: LGKZNG34-2018-DEC
3) Applicant: T NTSHIZA ID NO. 5812075430085 Association: DAMBUZA TAXI ASSOCIATION	4) Applicant Address: P.O BOX 329 PLESSISLAER PIETERMARITZBURG KWA-ZULU NATAL 3201
5) Existing Licence Holder: NOT APPLICABLE ID NO. NOT APPLICABLE	6) Existing Licence Holder Address: NOT APPLICABLE
7) Type of application: NEW OPERATING LICENCE	8) Operating Licence Number: LKNKZN0110314
9) Vehicle Type: MINIBUS TAXI	10) 1 X 9-16 (SEATED) + 0 (STANDING)
11) Region: UMGUNGUNDLOVU	
12.1	<p>DAMBUZA.</p> <p>INBOUND: FROM DAMBUZA – JOBE BUTCHERY (KPE0016) TO PROFESSOR NYEMBEZI (SYMONS CENTRE) TAXI TERMINAL (KPC0093). ROUTE: DAMBUZA, MACHIBINI, MR7, MOSES MABHIDA (EDENDALE), LANGALIBALELE (LONGMARKET), BOSHOF.</p> <p>OUTBOUND: FROM PROFESSOR NYMBEZI (SYMONS CENTRE) TAXI TERMINAL (KPC0093) TO DAMBUZA – JOBE BUTCHERY (KPE0016). ROUTE: PIETERMARITZBURG, PINE, MOSES MABHIDA (EDENDALE), MR7, MACHIBISA, DAMBUZA.</p> <p>ALTERNATE ROUTINGS.</p> <p>INBOUND: DAMBUZA, MACHIBINI, MR7, MOSES MABHIDA (EDENDALE), LANGALIBALELE (LONGAMARKET), RETIEF, CHURCH. B. DAMBUZA, MACHIBISA, MR7, MOSES MABHIDA (EDENDALE), LANGALIBALELE (LONGMARKET). C. PIETERMARITZ, GARFIELD, CHURCH DAMBUZA, MACHIBISA, MR7, MOSES MABHIDA, (EDENDALE), LANGALIBALELE(LONGMARKET), PIETERMARITZ, SYMONS, CHURCH, BOSHOF.</p> <p>OUTBOUND: PIETERMARITZ, WEST STREET BUS/TAXI STATION, WEST JABU NDLOVU (LOOP), MOSES MABHIDA (EDENDALE), MR7, MACHIBISA, DAMBUZA. B. PIETERMARITZ, WEST STREET BUS/TAXI STATION, WEST, BURGER, MOSESE MABHIDA (EDENDALE), MR7, MACHIBISA, DAMBUZA. C. PIETERMARITZ, WEST STREET BUS/TAXI STATION, WEST, PRINCE ALFRED, CAMPSDRIFT, MOSES MABHIDA (EDENDALE), MR7, MACHIBISA, DAMBUZA</p> <p>RESTRICTIONS THE OFF- LOADING OF PASSENGERS ALONG MR7 ONLY PERMITTED BETWEEN THE CALUZA ROAD AND MACHIBISA ROAD INTERSECTION (INBOUND ROUTE AND OUTBOUND ROUTE). ON THIS SECTION OF THE ROUTE THE LOADING OF PASSENGERS IS NOT PERMITTED.</p>



transport

Department:
Transport
Province of KwaZulu-Natal

GAZETTE

LGKZNG34-2018-
DEC

REGION: ALL

12.2

2. MACHIBISA.

INBOUND: FROM DAMBUZA JOE BUTCHERY (KPE0016) TO PROFESSOR NYEMBEZI (SYMONS CENTRE) TAXI TERMINAL (KPC0093).

ROUTE: DAMBUZA, MACHIBISA, NANTSHI, UNNMAED ROAD, HH6, HH5, V771, MACHIBISA, HADEBE, LEFT MOUNT PATRIDGE, RIGHT PATA, MACHIBISA, MR7, MOSES MABHIDA (EDENDALE), LANGALIBALELE (LONGMARKET), BOSHOF.

OUTBOUND.

FROM PROFESSOR NYEMBEZI (SYMONS CENTRE) TAXI TERMINAL (KPC0093) TO DAMBUZA-JOBE BUTCHERY (KPE0016).

ROUTE: PIETERMARITZ, PINE, MOSES, MABHIDA, (EDENDALE) MR7, MACHIBISA, NANTSHI, UNNAMED ROAD, HH6, HH5, V771, MACHIBISA, HADEBE, LEFT MOUNT PATRIDGE, RIGHT PATA, MACHIBISA, DAMBUZA.

ALTERNATE ROUTINGS

INBOUND

A. DAMBUZA, MACHIBISA, NANTSHI, UNNMAED ROAD, HH6, HH5, V771, MACHIBISA, HADEBE, LEFT MOUNT PATRIDGE, RIGHT PATA, MACHIBISA, MR7, MOSES MABHIDA (EDENDALE), (LONGMARKET), RIETIEF, CHURCH.

B. DAMBUZA, MACHIBISA, NANTSHI, UNNMAED ROAD, HH6, HH5, V771, MACHIBISA, HADEBE, LEFT MOUNT PATRIDGE, RIGHT PATA, MACHIBISA, MR7, MOSES MABHIDA (EDENDALE), LANGALIBALELE (LONGMARKET), RIETIEF, PIETERMARITZ, SYMONS, CHURCH, BOSHOF.

C. DAMBUZA, MACHIBISA, NANTSHI, UNNAMED ROAD PATRIDGE, RIGHT PATA, MACHIBISA, MR7, MOSES MABHIDA (EDENDALE), LANGALIBALELE (LONGMARKET), RIETIEF, PIETERMARITZ, SYMONS, CHURCH, BOSHOF.

OUTBOUND.

A. PIETERMARITZ, WEST STREET BUS /TAXI STATION, WEST, JABU NDLOVU (LOOP), MOSES MABHIDA (EDENDALE), MR7, MACHIBISA, NANTSHI, UNNAMED ROAD, HH6, HH5, V771, MACHIBISA, HADEBE, LEFT MOUNT PATRIDGE, RIGHT PATA, MACHIBISA, DAMBUZA.

B. PIETERMARITZ, WEST STREET BUS/TAXI STATION, WEST, BURGER, MOSES MABHIDA (EDENDALE), MR7, MACHIBISA, NANTSHI, UNNAMED ROAD, HH6, HH5, V771, MACHIBISA, HADEBE, LEFT MOUNT PATRIDGE, RIGHT PATA, MACHIBISA, DAMBUZA.

C. PIETERMARITZ, WEST STREET BUS/TAXI STATION, WEST, PRINCE ALFRED, CAMPSDRIFT, MOSES MABHIDA (EDENDALE), MR7, MACHIBISA, NANTSHI, UNNAMED ROAD, HH6, HH5, V771, MACHIBISA, HADEBE, LEFT MOUNT PATRIDGE, RIGHT PATA, MACHIBISA, DAMBUZA.

RESTRICTIONS

THE OFF-LOADING OF PASSENGERS ALONG MR7 ONLY PERMITTED BETWEEN THE CALUZA ROAD AND MACHIBISA ROAD INTERSECTIONS (INBOUND ROUTE AND OUTBOUND ROUTE). ON THIS SECTION OF THE ROUTE THE LOADING OF PASSENGERS IS NOT PERMITTED.



transport

Department:
Transport
Province of KwaZulu-Natal

GAZETTE

LGKZNG34-2018-
DEC

REGION: ALL

12.3 NTABENI

INBOUND FROM:DAMBUZA-JOBE BUTCHERY KPE001 TO PROFESSOR NYEMBEZI (SYMONS CENTRE) TAXI TERMINAL (KPC0093).

ROUTE: DAMBUZA, UNNAMED ROAD, H1, HH2, MACHIBISA, MR7, MOSES MABHIDA (EDENDALE), LANGALIBALELE (LONGAMARKET), BOSHOF.

OUTBOUND FROM:PITERMARTZ, PINE, MOSES MABHIDA (EDENDALE), MR7, MACHIBISA, HH2 H1, UNNAMED ROAD, DAMBUZA.

ALTERNATE ROUTING

INBOUND:

A. DAMBUZA, UNNAMED ROAD, H1, HH2, MACHIBISA, MR7, MOSES MABHIDA (EDENDALE), LANGALIBALELE (LONGMARKET), RETIEF, CHURCH.

B. DAMBUZA, UNNAMED ROAD, H1, HH2, MACHIBISA, MR7, MOSES MABHIDA (EDENDALE), LANGALIBALELE (LONGMARKET), RETIEF, PIETERMARITZ, BOURKE, CHURCH.

C. DAMBUZA, UNNAMED ROAD, H1, HH2, MACHIBISA, MR7, MOSES MABHIDA (EDENDALE), LANGALIBALELE (LONGMARKET), RETIEF, CHURCH, PIETERMARITZ, SYMONS, CHURCH, BOSHOF.

OUTBOUND:

A. PIETERMARITZ, WEST STREET BUS/TAXI STATION, WEST, JABU NDLOVU (LOOP), MOSES MABHIDA (EDENDALE), MR7, MACHIBISA, HH2, H1, UNNAMED ROAD, DAMBUZA.

B. PIETERMARITZ, WEST STREET BUS/TAXI STATION, WEST, BURGER, MOSES MABHIDA (EDENDALE), MR7, MACHIBISA, HH2, H1, UNNAMED ROAD, DAMBUZA.

C. PIETERMARITZ, WET STREET BUS/TAXI STATION, WEST, PRINCE ALFRED, CAMPSDRIFT, MOSES MABHIDA (EDENDALE), MR7, MACHIBISA, HH2, H1, UNNAMED ROAD, DAMBUZA.

RESTRICTIONS

THE OFF-LOADING OF PASSENGERS ALONG MR7 ONLY PERMITTED BETWEEN THE CALUZA ROAD AND MACHIBISA ROAD INTERSECTIONS (INBOUNDING ROUTE AND OUTBOUND ROUTE). ON THIS SECTION OF THE ROUTE THE LOADING OF PASSENGERS IS NOT PERMITTED.



transport

Department:
Transport
Province of KwaZulu-Natal

GAZETTE

LGKZNG34-2018-
DEC

REGION: ALL

12.4	<p>ESITEBISINI.</p> <p>FROM: DAMBUZA-JOBE BUTCHERY (KPE0016) TO PROFESSOR NYEMBEZI (SYMONS CENTRE) TAXI TERMINAL (KPC0093).</p> <p>INBOUND ROUTE: DAMBUZA, SITEBHSINI, MR7, MABHIDA (EDENDALE), LANGALIBALELE (LONGMARKET), BOSHOF.</p> <p>OUTBOUND FROM: PROFESSOR NYEMBEZI (SYMONS CENTRE) TAXI TERMINAL (KPC0093) TO (DESTINATION): DAMBUZA-JOBE BUTCHERY (KPE0016). ROUTE: PIETERMARITZ, PINE, MOSES MABHIDA (EDENDALE), MR7, SITEBHSINI, DAMBUZA.</p> <p>ALTERNATE ROUTING</p> <p>INBOUND</p> <p>A. DAMBUZA, SITEBHSINI, MR7, MOSES MABHIDA (EDENDALE), LANGALIBALELE (LONGAMARKET), RETIEF CHURCH.</p> <p>B. DAMBUZA, SITEBHSINI, MR7, MOSES MABHIDA (EDENDALE), LANGALIBALELE (LONGMARKET), RETIEF, PIETERMARITZ</p> <p>C. DAMBUZA, SITEBHSINI, MR7, MOSES MABHIDA (EDENDALE), LANGALIBALELE (LONGMARKET), RETIEF PIETERMARITZ, SYMONS, CHURCH, BOSHOF.</p> <p>OUTBOUND</p> <p>A. PIETERMARTZ, WEST STREET BUS?TAXI STATION, WEST, JABU NDLOVU (LOOP). MOSES MABHIDA (EDENDALE), MR7, SITEBHSINI, DAMBUZA.</p> <p>B. PIETERMARITZ, WEST STREET BUS/TAXI STATION, WET, BURGER, MOSES MABHIDA (EDENDALE), MR7, SITEBHSINI, DAMBUZA.</p> <p>C. PIETERMARITZ, WEST STREET BUS/TAXI STATION, WEST, PRINCE ALFRED, CAMPSDRIFT, MOSES MABHIDA (EDENDALE), MR7, SITEBHSINI, DAMBUZA.</p> <p>RESTRICTIONS THE OFF-LOADING OF PASSENGERS ALONG MR7 ONLY PERMITTED BETWEEN THE CALUZA ROAD AND MACHIBISA ROAD INTERSECTIONS (INBOUND ROUTE AND OUTBOUND ROUTE). ON THIS SECTION OF THE ROUTE THE LOADING OF PASSENGERS IS NOT PERMITTED.</p>
------	--



transport

Department:
Transport
Province of KwaZulu-Natal

GAZETTE

LGKZNG34-2018-
DEC

REGION: ALL

1) Application Number: APP0105831	2) Gazette Number: LGKZNG34-2018-DEC
3) Applicant: CYNTHIA QUEEN KHULU ID NO. 6208180303086 Association: NOT AVAILABLE	4) Applicant Address: P.O BOX 3376 LADYSMITH 3370
5) Existing Licence Holder: NOT APPLICABLE ID NO. NOT APPLICABLE	6) Existing Licence Holder Address: NOT APPLICABLE
7) Type of application: NEW OPERATING LICENCE	8) Operating Licence Number: NOTAVAILABLE
9) Vehicle Type: OTHER	10) 1 X 0 (SEATED)
11) Region: UTHUKELA	
12.1	<p>FROM HOUSE NUMBER 390190, UMTATA WITH AN ACCESS ROAD TO JOIN UMTATA ROAD HEADING STRAIGHT TO JULUKA STORE AND PICKS UP 6 LEARNERS AT 06:10 THEN PROCEED STRAIGHT AGAIN TO P189 ROAD AND AT THE CORNER OF P189 AND UMTATA ROAD PICKS UP 4 LEARNERS AT 06:20 TURNS LEFT ON P189 ROAD STRAIGHT TO VELA STORE AND PICKS UP 3 LEARNERS AT 06:30 GO STRAIGHT TO THE RIGHT HEADING STRAIGHT TO MADILIKA PRIMARY SCHOOL AND OFF-LOAD ALL LEARNERS AT 06:50 THEN AT 06:55 LEAVES MADILIKA PRIMARY SCHOOL HEADING STRAIGHT WITH UMTATA ROAD AT NKOSI STOP HE PICKS UP 5 LEARNERS AT 07:15 THEN STRAIGHT HEADING ALONG UMTATA ROAD AND AT HLATSHWAYO STOP PICK UP 2 LEARNERS AT 07:20 THEN STRAIGHT TO P189 ROAD AT THE CORNER OF P189 AND UMTATA ROAD PICK UP 6 LEARNERS AND TURN BACK WITH UMTATA ROAD HEADING TO MADILIKA PRIMARY SCHOOL AND OFF-LOAD ALL LEARNERS AT 07:45 AND AT 07:50 HE LEAVES MADILIKA PRIMARY SCHOOL HEADING STRAIGHT WITH UMTATA ROAD THEN TURN RIGHT TO HOUSE NUMBER 390190, UMTATA AT 08:00.</p> <p>OLAT 13:30 DRIVE OFF THE HOUSE NUMBER 390190, UMTATA WITH ACCESS ROAD TO JOIN UMTATA ROAD THEN TURN LEFT ON UMTATA ROAD HEADING STRAIGHT TO MADILIKA PRIMARY SCHOOL AT 13:50 AND PICK UP 13 LEARNERS AND AT 14:00 LEAVE THE MADILIKA PRIMARY SCHOOL WITH UMTATA ROAD STRAIGHT TO JULUKA STORE AND OFF-LOAD 6 LEARNERS AT 14:20 AND HEAD STRAIGHT WITH UMTATA ROAD TO P189 ROAD AT THE CORNER OF P189 AND UMTATA ROAD OFF-LOAD 4 LEARNERS AND HEAD STRAIGHT TO DRIEFONTEIN TAXI RANK AND TURN LEFT TO THE ACCESS ROAD HEADING TO JOIN UMTATA ROAD TURN RIGHT STRAIGHT TO MADILIKA PRIMARY SCHOOL AT 15:00 PICK UP 13 LEARNERS AT 15:05 AND LEAVE MADILIKA PRIMARY SCHOOL WITH UMTATA ROAD ALONG WITH THE SAME ROAD AT NKOSI STOP OFF-LOAD 5 LEARNERS AT 15:25 PROCEED STRAIGHT TO HLATSHWAYO STOP AND OFF-LOAD 2 LEARNERS AT 15:30 THEN STRAIGHT TO P189 ROAD AT CORNER OF P189 AND UMTATA ROAD OFF-LOAD 6 LEARNERS AT 15:40 THEN TURN BACK ALONG THE SAME ROAD HEADING STRAIGHT THEN TURN LEFT TO THE ACCESS ROAD TO HOUSE NUMBER 390190 AT 16:00.</p>



transport

Department:
Transport
Province of KwaZulu-Natal

GAZETTE

LGKZNG34-2018-
DEC

REGION: ALL

1) Application Number: APP0105845	2) Gazette Number: LGKZNG34-2018-DEC
3) Applicant: JM MSIBI ID NO. 8005135465087 Association: NOT AVAILABLE	4) Applicant Address: P.O BOX 9 BESTER 3371
5) Existing Licence Holder: NOT APPLICABLE ID NO. NOT APPLICABLE	6) Existing Licence Holder Address: NOT APPLICABLE
7) Type of application: NEW OPERATING LICENCE	8) Operating Licence Number: NOTAVAILABLE
9) Vehicle Type: OTHER	10) 1 X 0 (SEATED)
11) Region: UTHUKELA	
12.1	<p>FROM HOUSE NO.LSR939 KLEINFONTEIN WITH AN ACCESS ROAD TO JOIN D797 THEN TO THE RIGHT ON D797 STRAIGHT TO RIVERSIDE STOP AND PICK UP 13 LEARNERS AT 06:20 THEN TURN BACK WITH THE SAME ROAD STRAIGHT TO THE ACCESS ROAD OF ENTONJENI HIGH SCHOOL THEN TO THE LEFT ON THE ACCESS ROAD STRAIGHT TO ENTONJENI HIGH SCHOOL AND DROP OF ALL 13 LEARNERS AT 06:45. THEN AT 06:50 DRIVE OFF THE SCHOOL WITH ACCESS ROAD STRAIGHT TO D797 THEN TURN RIGHT ON D797 STRAIGHT TO RIVERSIDE STOP AT 07:15 THEN LOAD 3 LEARNERS AND TURN BACK WITH THE SAME ROAD D797 STRAIGHT TO FEDE STOP AND PICK UP 2 LEARNERS AT 07:20 THEN GO STRAIGHT TO MAGUBANE STOP AND PICK UP 3 LEARNERS AT 07:25 ON STRAIGHT WITH THE SAME ROAD TO MSIBI STOP AND PICK UP 5 LEARNERS AT 07:30 AND STRAIGHT TO GUDLINTABA ROAD THEN TURN RIGHT ON GUDLINTABA ROAD TO INKUTHU PRIMARY SCHOOL AT 07:50 AND OFF-LOAD ALL LEARNERS AND DRIVE OFF THE SCHOOL WITH GUDLINTABA ROAD TO D797 THEN TO THE LEFT ON D797 STRAIGHT TO THE ACCESS ROAD THEN RIGHT TO HOUSE NO.LSR-939 KLEINFONTEIN AND PARK THE CAR AT 08:10.</p> <p>AT 14:05 DRIVE OFF THE HOUSE NO.LSR-939 KLEINFONTEIN WITH THE ACCESS ROAD TO JOIN D797 ROAD THEN LEFT ON D797 STRAIGHT TO GUDLINTABA ROAD THEN TO THE RIGHT ON GUDLINTABA ROAD STRAIGHT TO INKUTHU PRIMARY SCHOOL AT 14:25 LOAD 13 LEARNERS AND AT 14:35 LEAVE THE SCHOOL WITH THE SAME ROAD STRAIGHT TO D797 AND LEFT ON D797 STRAIGHT TO MSIBI STOP AND OFF-LOAD ALL 5 LEARNERS AT 14:55 AND STRAIGHT TO MAGUBANE STOP AND OFF-LOAD 3 LEARNERS AT 15:10 AND TURN BACK WITH THE SAME ROAD STRAIGHT TO THE ACCESS OF RIVERSIDE STOP AND OFF-LOAD 3 LEARNERS AT 15:10 AND TURN BACK WITH THE SAME ROAD STRAIGHT TO THE ACCESS OF ENTONJENI HIGH SCHOOL THEN LEFT ON THE ACCESS OF ENTONJENI HIGH SCHOOL STRAIGHT TO ENTONJENI HIGH SCHOOL AT 15:35 AND LOAD 13 LEARNERS. AT 15:40 LEAVE THE SCHOOL WITH THE ACCESS ROAD TO JOIN D797 THEN TO THE RIGHT ON D796 STRAIGHT TO RIVERSIDE STOP AND OFF-LOAD ALL 13 LEARNERS AT 16:05 THEN TURN BACK WITH THE SAME ROAD D797 STRAIGHT TO RIVERSIDE STOP AND OFF-LOAD ALL 13 LEARNERS AT 16:05 THEN TURN BACK WITH THE SAME ROAD D797 STRAIGHT TO THE ACCESS ROAD THEN TO THE LEFT ON THE ACCESS ROAD TO HOUSE NO.LSR-939 AND CARLSTJE CAR AT 16:25.</p>



transport

Department:
Transport
Province of KwaZulu-Natal

GAZETTE

LGKZNG34-2018-
DEC

REGION: ALL

1) Application Number: APP0105871	2) Gazette Number: LGKZNG34-2018-DEC
3) Applicant: TM NDWALANE ID NO. 8410025491088 Association: NYANDEZULU TAXI ASSOCIATION	4) Applicant Address: PO BOX 43 IZOTSHA 4240
5) Existing Licence Holder: BM NDWALANE ID NO. 4907165229081	6) Existing Licence Holder Address: P O BOX 43 IZOTSHA KWA-ZULU NATAL 4242
7) Type of application: NORMAL TRANSFER	8) Operating Licence Number: LGKZN1003000870
9) Vehicle Type: MINIBUS	10) 1 X 15 (SEATED) + 0 (STANDING)
11) Region: UGU-OGWINI	
12.1	<p>GUGULETHU TO PORTSHEPSTONE.</p> <p>1. GUGULETHU D916, OKHALWENI, MADLALA, RAILWAY TRACKING, TURN RIGHT TO P55 NORTON FARM. NYANDEZULU RANK, KWANTAKA, BOMELA CHURCH, FAITH CHURCH, KWATATA, NQOKO BOTTLE STORE, MDLUNGWANA, SANGWENI RANK, BETENIA, SPORT GROUND, FLUSNER FARM SETTLEMENT STORE, TURN LEFT IZOTSHA ROBOTS, ZEST, APOSTODEN, MEMEZI, NORWEGIAN CHURCH, KZT, JOIN N2 MARBURG AND TURN RIGHT MANDELA DRIVE GATES, PORT NATAL, TAJ HOTEL, TURN LEFT ROBOTS AND RIGHT INTO PORT SHEPSTONE RANK DIRECT AND RETURN.</p> <p>(THESE ARE PICKING AND DROPPINGS).</p> <p>ALTERNATIVE 1.</p> <p>GUGULETHU D916 OKHALWENI, MADLALA, RAILWAY TRACKING, TURN LEFT ON P55 PADDOCK ROAD, TURN LEFT AT PLANGWENI, MATHANGE, MADLALA, MANSFIELD FARM, LAYNETTE ROAD, D178 MCHUNU STORE, MBUMBAZI, TURN OFF NORTON FARM, NYANDEZULU TAXI RANK, PROCEED WITH PICKUPS AND DROPS ON PARAGRAPH 01 TURN LEFT AT ROBOT T O RIDER STREET TO PORT SHEPSTONE TAXI RANK DIRECT AND RETURN.</p> <p>ALTERNATIVE 2.</p> <p>GUGULETHU D916 OKHALWENI SPORT GROUNDS, COMMUNITY HALL ESIKHALENI, MZINDLE, KWA MAFU, NO1. THINGWANA BRIDGE, MADWALENI, MZINDLE, KWA MAFU, NO. 1 THINGWANA BRIDGE, MADWALENI, KWAMAFU NO.2, RAILWAY TRACKING TURN RIGHT P55 USING ROUTE STATE ON PARAGRAPH 02.</p> <p>ALTERNATIVE 3.</p> <p>GUGULETHU D916 OKHALWENI, MADLALA, NSANGWINI, MADLALA TURN RIGHT TO P55 NYANDEZULU, KWANTAKA, BOMELA, KWATATA, ASSEMBLIES OF GOD, SANGWENI, BUYANI, CROSS IZOTSHA ROBOTS P55, FOSI, TURN LEFT MYOLA, DRIVE INN, MC DONALD FARM, NASH GARAGE, BOBOYI RIVER, OSLO BEACH 01, OLSO BEACH 02, DAWN VIEW, SHIP WRECK, HOSPITAL, CORNER STREET, MCARTHUR STREET REYNOLD STREET, DENNIS SHEPSTONE STREET, QUARRY ROAD CROSS ROBOT AT NELSON MANDELA DRIVE INTO RIDER STREET INTO PORT SHEPSTONE TAXI RANK DIRECT AND RETURN.</p>
12.2	<p>NYANDEZULU TAXI RANK, MBUTHWENI, SHABENI, THINGWANA RIVER, DAFELENI STORE ROAD A442, MAPHUMULO, NKOMO, DLANGENI ESIKHALENI, NDUMENI FARM TURN OFF DIP TANK, WESELI, BHULUNGA, THAFENI KWAHLONGWA, BHEQU, BRIDGE, INSINGIZI SCHOOL D1055 BACK TO P55 PROCEED TO PORT SHEPSTONE USING PARAGRAPH 01 DIRECT AND RETURN NYANDEZULU P55 PROCEED TO PORT SHEPSTONE TURN RIGHT TO KWAMAMTOLO STORE ROAD A2408, SHIBE TO MASELE, MBELE MKHIZE, MATOTO TURN AROUND PROCEED AND JOIN P55 TO PORT SHEPSTONE TAXI RANK.</p>



transport

Department:
Transport
Province of KwaZulu-Natal

GAZETTE

LGKZNG34-2018-
DEC

REGION: ALL

12.3	FROM OHLANGENI (BOUNDARIES), EZIMANGWENI, MAVUNDLA SCHOOL TURN SHELEMBE FLUSNERS FARM, STAND PIPE, MSIKABA A2410, SANGWENI TAXI RANK, BETHANI SPORT GROUND, BUYANI, CROSS ROBOTS P55, FOSI, SHELLY BEACH BUS STOP, TURN RIGHT AND JOIN R620. PICK & PAY, UNION MOTORS, ST MIKES DROP OFF R620, UVONGO BUS STOP, DOUGLAS MITCHEL BIRD PARK DROP OFF, FEDERATED TIMBERS, MANABA, LUCKYS LOMAN, MIDAS, INTO MARINE DRIVE, ROAD, INTO R620, TO MARGATE TAXI.
12.4	FROM SANGWENI TAXI RANK TURN LEFT TO ROAD D1014, MZOTHO PICK UP, ZULU GUMBI, MTOLO PICK UP, NKOSI NDWALANE, IZOTSHA RIVER BOUNDARY TURN AROUND TO P55 TOWARDS, MARGATE DIRECT AND RETURN.
12.5	ESIGQOKWENI CRÈCHE, MACHI, TURN RIGHT INTO P55 INYANDEZULU KWANTAKA, BOMELA CHURCH, FAITH MISSION, KWATATA, NQOKO BOTTLE STORE, MDLUNGWANA, SANGWENI, RANK, BETINIA, SPORT GROUND, KLUSNER FARM SETTLEMENT STORE, TURN LEFT IZOTSHA ROBOTS, ZEST, APOSTOLIDEN, MEMEZI, NORWEGIAN CHURCH, KZT JOIN N2 MARBURG AND TURN RIGHT INTO MANDELA DRIVE, BATES, PORT SHEPSTONE TAXI RANK DIRECT AND RETURN.
12.6	FROM ESIGQOKWENI CRÈCHE MACHU TURN RIGHT INTO P55 INYANDEZULU KWANTAKA, BOMELA CHURCH, FAITH MISSION, KWATATA, NQOKO BOTTLE STORE, MDLUNGWANA, SANGWENI RANK, BETINA SPORT GROUND, KLUSNER FARM SETTLEMENT STORE, GO THROUGH IZOTSHA ROBOTS, KWAFOSI, SOUTH COAST MALL, JOIN R620. SHELLY BEACH BUS STOP, UNION MOTORS, ST MITCHEL, UVONGO BUS STOP, DOUGLAS MITCHEL, BIRD PARK DROP OFF, FEDERATED TIMBERS, MANABA, LUCKY LOMATI, MIDAS, TURN LEFT AT ROBOT INTO MARINE DRIVE, MARGATE HOTEL, MARGATE SANDS, TURN RIGHT INTO UPLAND ROAD AND TURN RIGHT INTO ERASMUS ROAD, SAPS, AND TURN LEFT INTO R620 TO MARGATE TAXI RANK DIRECT AND RETURN USING THE SAME ROUTE.



transport

Department:
Transport
Province of KwaZulu-Natal

GAZETTE

LGKZNG34-2018-
DEC

REGION: ALL

1) Application Number: APP0105934	2) Gazette Number: LGKZNG34-2018-DEC
3) Applicant: S WANDA ID NO. 7803245343082 Association: MSHIYENI AND B-RANK	4) Applicant Address: A 885 UMLAZI DURBAN 4031
5) Existing Licence Holder: BD WANDA ID NO. 6301175520085	6) Existing Licence Holder Address: 7 DELHOO LANE ISIPINGO HILLS, DURBAN KWAZULU-NATAL KWA-ZULU NATAL 4133
7) Type of application: DECEASED TRANSFER AND NEW OPERATING LICENCE	8) Operating Licence Number: LKNKZN0126861
9) Vehicle Type: MINIBUS TAXI	10) 1 X 9-16 (SEATED) + 0 (STANDING)
11) Region: NINGIZMU 1	
12.1	ISIPINGO B RANK TO PRINCE MSHIYENI HOSPITAL: 1. ISIPINGO FROM B RANK OPPOSITE PICK & WIN SUPERMARKET TO JOIN ALEXANDER AVENUE WHICH IS ONE WAY TRAFFIC, 1ST TURN RIGHT WHICH IS THOMAS AVENUE, 1ST TURN RIGHT WHICH IS THOMAS AVENUE, 1ST TURN RIGHT WHICH IS CHURCH LANE, LEFT INTO ISIPINGO OLD MAIN ROAD TO T JUNCTION, AND TURN RIGHT INTO PRINCE MCWAYIZENI DRIVE AND LEFT INTO MANGOSUTHU HIGHWAY. START TO DROP OFF AND ALL STOPS TO MSHIYENI HOSPITAL AND TURN LEFT INTO ACCESS ROAD TO PRINCE MSHIYENI HOSPITAL, AND DROP OFF AT HOSPITAL AT RANK OUTSIDE OF THE GATE, AND LOAD AND RETURN TO ISIPINGO ALONG THE FORWARD ROUTE IN REVERSE, AND DROP OFF AT ALL STOPS TO ISIPINGO INCLUDING REUNION TAXI RANK.



transport

Department:
Transport
Province of KwaZulu-Natal

GAZETTE

LGKZNG34-2018-
DEC

REGION: ALL

1) Application Number: APP0105935	2) Gazette Number: LGKZNG34-2018-DEC
3) Applicant: S WANDA ID NO. 7803245343082 Association: MSHIYENI AND B-RANK	4) Applicant Address: A885 UMLAZI DURBAN 4031
5) Existing Licence Holder: BD WANDA ID NO. 6301175520085	6) Existing Licence Holder Address: 7 DELHOO LANE ISIPINGO HILLS, DURBAN KWAZULU-NATAL KWA-ZULU NATAL 4133
7) Type of application: DECEASED TRANSFER AND NEW OPERATING LICENCE	8) Operating Licence Number: LKNKZN0126850
9) Vehicle Type: MINIBUS	10) 1 X 15 (SEATED) + 0 (STANDING)
11) Region: NINGIZMU 1	
12.1	ISIPINGO B RANK TO PRINCE MSHIYENI HOSPITAL: 1. ISIPINGO FROM B RANK OPPOSITE PICK & WIN SUPERMARKET TO JOIN ALEXANDER AVENUE WHICH IS ONE WAY TRAFFIC, 1ST TURN RIGHT WHICH IS THOMAS AVENUE, 1ST TURN RIGHT WHICH IS THOMAS AVENUE, 1ST TURN RIGHT WHICH IS CHURCH LANE, LEFT INTO ISIPINGO OLD MAIN ROAD TO T JUNCTION, AND TURN RIGHT INTO PRINCE MCWAYIZENI DRIVE AND LEFT INTO MANGOSUTHU HIGHWAY. START TO DROP OFF AND ALL STOPS TO MSHIYENI HOSPITAL AND TURN LEFT INTO ACCESS ROAD TO PRINCE MSHIYENI HOSPITAL, AND DROP OFF AT HOSPITAL AT RANK OUTSIDE OF THE GATE, AND LOAD AND RETURN TO ISIPINGO ALONG THE FORWARD ROUTE IN REVERSE, AND DROP OFF AT ALL STOPS TO ISIPINGO INCLUDING REUNION TAXI RANK.



transport

Department:
Transport
Province of KwaZulu-Natal

GAZETTE

LGKZNG34-2018-
DEC

REGION: ALL

1) Application Number: APP0105958	2) Gazette Number: LGKZNG34-2018-DEC
3) Applicant: PG NGUBANE ID NO. 5302025352084 Association: CLERMONT AND KWADABEKA TAXI OWNERS ASS.	4) Applicant Address: P.O.BOX 386 CLERNAVILLE 3602
5) Existing Licence Holder: NOT APPLICABLE ID NO. NOT APPLICABLE	6) Existing Licence Holder Address: NOT APPLICABLE
7) Type of application: NEW OPERATING LICENCE	8) Operating Licence Number: LGKZN1503000712
9) Vehicle Type: MINIBUS	10) 1 X 15 (SEATED) + 0 (STANDING)
11) Region: DURBAN WEST	
12.1	BKK HOSTEL TO PINETOWN FROM KK RANK TURN LEFT INTO NORTH ROAD TURN RIGHT INTO 12TH STREET JOIN DINKELMAN ROAD TURN RIGHT INTO SHEPSTONE ROAD TURN RIGHT INTO CROMPTON STREET TURN RIGHT INTO UNION LANE TURN LEFT INTO GLENUGIE ROAD JOIN MOODIE STREET TURN LEFT INTO HILL STREET INTO HILL STREET TAXI RANK AND RETURN WITH HILL STREET TURN LEFT INTO MOODIE STREET JOIN GLENUGIE ROAD TURN RIGHT INTO LAUTH STREET TURN LEFT INTO CROMPTON STREET TURN LEFT INTO SHEPSTONE ROAD TURN RIGHT INTO DUNKELMAN ROAD TURN RIGHT INTO 1ST AVENUE TURN LEFT INTO NORTH ROAD TURN RIGHT INTO AND INTO KK TAXI RANK.
12.2	BKK HOSTEL TO WESTMEAD / MOTAALA FARM FROM KK TAXI RANK TURN LEFT INTO NORTH ROAD, TURN RIGHT INTO 12TH STREET, JOIN DINKELMAN ROAD TURN RIGHT INTO SHEPSTONE ROAD TURN LEFT INTO CROMPTON STREET TURN RIGHT INTO LAUTH STREET TURN LEFT INTO GLENUGIE ROAD TURN RIGHT INTO OLD MAIN ROAD, RICHMOND ROAD TURN RIGHT INTO TRAFFORD STREET JOIN GOODWOOD ROAD TURN LEFT INTO MAHOGANY ROAD TO A DESIGNATED TAXI STOP AND RETURN ALONG THE SAME ROUTE TO KK TAXI RANK. (11) KK TO WESTMEAD / METROFILE FROM KK TAXI RANK TURN LEFT INTO NORTH ROAD TURN RIGHT INTO 12TH STREET JOIN DINKELMAN ROAD TURN RIGHT INTO SHEPSTONE ROAD TURN RIGHT INTO CROMPTON STREET TURN RIGHT INTO LAUGHT STREET TURN LEFT INTO GLENUGIE ROAD TURN RIGHT INTO OLD MAIN ROAD RICHMOND ROAD TURN RIGHT INTO TRAFFORD STREET JOIN HILLCLIMB ROAD TO MONZA ROAD TO A DESIGNATED TAXI STOP AND RETURN ALONG THE SAME ROUTE TO KK TAXI RANK. (111) KK TO WESTMEAD / BAKERY FROM KK TAXI RANK TURN LEFT INTO NORTH ROAD, TURN RIGHT INTO 3RD AVENUE JOIN DINKELMAN ROAD TURN RIGHT INTO SHEPSTONE ROAD TURN RIGHT INTO CROMPTON STREET TURN RIGHT INTO LAUGHT ROAD, TURN LEFT INTO GLENUGIE ROAD, TURN RIGHT INTO OLD MAIN ROAD RICHMOND ROAD TURN RIGHT INTO ALEXANDE ROAD, TURN LEFT INTO MALCOM ROAD TURN RIGHT INTO CIRCUIT ROAD TURN RIGHT INTO CLARK ROAD TURN LEFT INTO ALEXANDER ROAD TO A DESIGNATED TAXI STOP AND RETURN ALONG THE SAME ROUTE TO KK TAXI RANK.
12.3	FROM CLERMONT TAXI RANK TURN RIGHT INTO CLERMONT ROAD JOIN POSSELT ROAD JOIN SHEPSTONE ROAD, TURN RIGHT INTO CROMPTON STREET, TURN RIGHT INTO UNION LANE, TURN LEFT INTO GLENUGIE ROAD JOIN MOODIE, TURN RIGHT INTO HILL STREET INTO HILL STREET TAXI RANK AND RETURN WITH HILL STREET TURN LEFT INTO MOODIE STREET JOIN GLENUGIE ROAD TURN RIGHT INTO LAUGHT STREET, TURN LEFT INTO CROMPTON STREET, TURN LEFT INTO SHEPSTONE ROAD JOIN POLSSELT ROAD CLERMONT ROAD JOIN CLERMONT ROAD TURN RIGHT INTO NORTH TO CLERMONT TAXI RANK.



transport

Department:
Transport
Province of KwaZulu-Natal

GAZETTE

LGKZNG34-2018-
DEC

REGION: ALL

12.4	CLERMONT TO WESTMEAD AND RETURN FROM CLERMONT TAXI RANK TURN RIGHT INTO CLERMONT ROAD JOIN POSSELT ROAD SHEPSTONE ROAD, TURN RIGHT INTO CROMPTON STREET TURN RIGHT INTO LAUGHT STREET TURN LEFT INTO GLENUGIE ROAD, TURN LEFT INTO OLD MAIN ROAD, JOIN RICHMOND ROAD, TURN RIGHT INTO TRAFFORD ROAD JOIN GOODWOOD ROAD, TURN LEFT INTO MAHOGANY ROAD A TO A DESIGNATED TAXI STOP AND RETURN ALONG THE SAME ROUTE TO CLERMONT TAXI RANK. (II)CLERMONT TO WESTMEAD/ METROFILE AND RETURN FROM CLERMONT TAXI RANK TURN RIGHT INTO CLERMONT ROAD JOIN POSSELT ROAD JOIN SHEPSTONE ROAD TURN RIGHT INTO CROMPTON STREET TURN RIGHT INTO LAUGHT STREET TURN LEFT INTO GLENUGIE ROAD TURN RIGHT INTO OLD MAIN ROAD JOIN RICHMOND ROAD TURN RIGHT INTO TRAFFORD ROAD JOIN HILLCLIMB ROAD TO MONZA ROAD TO A DESIGNATED TAXI STOP AND RETURN TO CLERMONT TAXI RANK ALONG THE SAME ROUTE. (III) CLERMONT TO WESTMEAD/BAKERY AND RETURN FROM CLERMONT TAXI RANK TURN RIGHT INTO CLERMONT ROAD JOIN POSSELT ROAD JOIN SHEPSTONE ROAD TURN RIGHT INTO CROMPTON STREET TURN RIGHT INTO LAUGHT STREET TURN LEFT INTO GLENUGIE ROAD TURN RIGHT INTO OLD MAIN ROAD JOIN RICHMOND ROAD TURN RIGHT INTO ALEXANDER ROAD TURN LEFT TO MALCOLM ROAD TURN RIGHT INTO CIRCUIT ROAD TURN RIGHT INTO CLARK ROAD TURN LEFT INTO ALEXANDER ROAD TO A DESIGNATED TAXI STOP AND RETURN ALONG THE SAME ROUTE TO CLERMONT TAXI RANK.
12.5	CLERMONT TO DURBAN AND RETURN FROM CLERMONT TAXI RANK TURN RIGHT INTO CLERMONT ROAD, JOIN POSSELT ROAD, TURN LEFT INTO OTTO VOLEK ROAD JOIN STAPLETON ROAD, TURN RIGHT INTO M13 JOIN N3, WESTERN FREE WAY, TURN RIGHT INTO GREY STREET, TURN LEFT INTO WEST STREET, TURN LEFT INTO ALIWAL STREET, TURN LEFT INTO PINE STREET, TURN RIGHT INTO RUSSELL STREET, TURN LEFT INTO LEOPOLD STREET, JOIN MARKET STREET, UNIVERSITY AVENUE TURN RIGHT INTO RANK NO.231 WARWICK AVENUE AND RETURN WITH WARWICK AVENUE, TURN LEFT INTO CANNONGATE ROAD ONTO N3 OFF RAMP AND USE SAME ROUTE TO CLERMONT TAXI RANK.
12.6	KWA-DABEKA A TO PINETOWN AND RETURN FROM KWA-DABEKA A TAXI RANK, PASSING KK HOSTEL TURN LEFT INTO NORTH ROAD, TURN LEFT INTO 3RD AVENUE, JOINING DINKELMAN ROAD, TURN RIGHT INTO SHEPSTONE ROAD, TURN RIGHT INTO CROMPTON STREET, TURN RIGHT INTO UNION LANE, TURN LEFT INTO GLENUGIE ROAD JOINING MOODIE STREET, TURN LEFT INTO HILL STREET, INTO HILL STREET TAXI RANK AND RETURN WITH HILL STREET, TURN LEFT INTO MOODIE STREET JOIN STREET JOIN GLENUGIE ROAD TURN RIGHT INTO LAUTH STREET, TURN LEFT INTO CROMPTON STREET, TURN LEFT INTO SHEPSTONE ROAD TURN RIGHT INTO DINKELMAN ROAD TURN LEFT INTO NORTH ROAD, AND PROCEED TO KWA-DABEKA "A" TAXI RANK.
12.7	KWA-DABEKA A TO DURBAN AND RETURN FROM KWA-DABEKA A TAXI RANK, PASSING KK HOSTEL TURN LEFT INTO NORTH ROAD, TURN RIGHT INTO 3RD AVENUE JOIN DINKELMAN ROAD, JOINING OTTO VOLEK ROAD, JOIN STAPLETON ROAD, JOIN M13, JOIN N3 TURN RIGHT INTO WESTERN FREEWAY, TURN RIGHT INTO GREY STREET TURN LEFT INTO WEST STREET, TURN LEFT INTO ALIWAL STREET, TURN LEFT INTO PINE STREET, TURN RIGHT INTO RUSSEL STREET, TURN LEFT INTO LEOPOLD STREET, TO CITY MARKET, UNIVERSITY AVENUE TURN RIGHT INTO RANK NO. 231 WARWICK AVENUE AND RETURN WITH WARWICK AVENUE TURN LEFT INTO CANNONGATE ROAD ALONG N3 OFF RAMP AND USING THE SAME ROUTE IN THE OPPOSITE DIRECTION AND PROCEED TO KWA-DABEKA "A" TAXI RANK.
12.8	KWA-DABEKA D TO PINETOWN AND RETURN FROM KWA-DABEKA D TAXI RANK. PASSING KWA-DABEKA CLINIC TURN RIGHT INTO NORTH ROAD, TURN RIGHT INTO 3RD AVENUE JOIN DINKELMAN ROAD, TURN RIGHT INTO SHEPSTONE ROAD, TURN RIGHT CROMPTON STREET, TURN RIGHT INTO UNION LANE, TURN LEFT INTO GLENUGIE ROAD JOIN MOODIE STREET, TURN RIGHT INTO HILL STREET, INTO HILL TAXI RANK AND RETURN WITH HILL STREET, TURN LEFT INTO MOODIE STREET JOIN GLENUGIE ROAD, TURN RIGHT INTO LAUTH STREET, TURN LEFT INTO CROMPTON STREET, TURN LEFT INTO SHEPTONE ROAD, TURN RIGHT INTO DINKELMAN ROAD, TURN LEFT INTO 1ST AVENUE LEFT INTO NORTH ROAD AND PROCEED TO KWA-DABEKA "D" TAXI RANK.
12.9	KWA-DABEKA D TO DURBAN AND RETURNFROM KWA-DABEKA D TAXI RANK, PASSING KWA-DABEKA CLINIC TURN RIGHT INTO NORTH ROAD TURN RIGHT INTO 3RD AVENUE JOIN DINKELMAN ROAD, JOIN OTTO VOLEK ROAD JOIN STAPLETON ROAD, TURN LEFT TO M13 JOIN WESTERN FREE WAY, TURN RIGHT INTO GREY STREET TURN LEFT INTO WEST STREET TURN LEFT INTO ALIWAL STREET TURN LEFT INTO PINE STREET, TURN RIGHT INTO RUSSEL STREET TURN LEFT INTO LEOPOLD STREET TURN RIGHT INTO CITY MARKET UNIVERSITY AVENUE TURN RIGHT INTO RANK NO.231 WARWICK AVENUE AND RETURN WITH WARWICK AVENUE TURN LEFT INTO CANNONGATE ROAD ALONG N3 OFF RAMP AND USING THE SAME ROUTE IN THE OPPOSITE DIRECTION AND PROCEED TO KWA-DABEKA "D" TAXI RANK.



transport

Department:
Transport
Province of KwaZulu-Natal

GAZETTE

LGKZNG34-2018-
DEC

REGION: ALL

12.10	BKK HOSTEL TO DURBAN FROM KK TAXI RANK TURN LEFT INTO NORTH ROAD TURN RIGHT INTO 12TH STREET JOIN DINKELMAN ROAD OTTO VOLEK ROAD JOIN STAPLETON ROAD TURN RIGHT INTO M13 JOIN N3 TURN RIGHT INTO WESTERN FREEWAY, TURN RIGHT INTO GREY STREET TURN LEFT INTO WEST STREET TURN LEFT INTO ALIWAY STREET TURN LEFT INTO PINE STREET, TURN RIGHT INTO RUSSEL STREET, TURN LEFT INTO LEOPOLD STREET, TO CITY MARKET, UNIVERSITY AVENUE TURN RIGHT INTO RANK NO.231/ WARWICK AVENUE AND RETURN AND RETURN WITH WARWICK AVENUE TURNING LEFT INTO CANNONGATE ROAD ALONG N3 OFF RAMP AND USING THE SAME ROUTE PROCEEDING TO KK HOSTEL TAXI RANK.
12.11	CLERMONT TO DURBAN AND RETURN FROM CLERMONT TAXI RANK TURN RIGHT INTO CLERMONT ROAD TURN LEFT INTO OTTO VOLEK ROAD JOIN STAPLETON ROAD, TURN RIGHT INTO M13 JOIN N3, WESTERN FREE WAY TURN RIGHT INTO GREY STREET TURN LEFT INTO WEST STREET TURN LEFT INTO ALIWAY STREET TURN LEFT INTO PINE STREET, TURN RIGHT INTO RUSSEL STREET, TURN LEFT INTO LEOPOLD, JOIN MARKET STREET, UNIVERSITY AVENUE TURN RIGHT INTO RANK NO. 231 WARWICK AVENUE AND RETURN WITH WARWICK AVENUE TURN LEFT INTO CANNONGATE ROAD INTO N3 OFF RAMP AND USE SAME ROUTE TO CLERMONT TAXI RANK.
12.12	CONDITIONS GENERAL CONDITIONS APPLICABLE TO ALL ROUTES: 1).PASSENGERS MAY BE PICKED UP AND/OR SET DOWN ONLY AT DESIGNATED TAXI RANKS OR TAXI STOPS,WHICH SHALL EXCLUDE BUS STOPS. 2) ON THE INBOUND TRIP TO DURBAN, NO PASSENGERS MAY BE PICKED UPEN ROUTE FROM ENTERING THE N3, UNTIL REACHING UNIVERSITY AVENUE TAXI RANK NO.231 3) ON THE TRIP TO MOLWENI WYEBANK, NO PASSENGERS MAY BE SET DOWN UNTIL REACHING M13. 4) ENTRY OR RANKING ON PRIVATE PROPERTY IS NOT PERMITTED WITHOUT THE WRITTEN PERMISSION OF THE LANDLORD, A COPY OF WHICH MUST BE SUPPLIED TO THE BOARD. 5) WITHOUT HAVING ENTERED INTO AN AGREEMENT WITH OTHER OPERATORS ON A COMMON ROUTE, AS CONTEMPLATED BY SECTION 88(2) OF ACT 2000, THE PICKING UP OR SETTING OF PASSENGERS ON SUCH AGREEMENT MUST BE SUPPLIED TO THE BOARD. 6) AT RANKS, WHETHER ON-STREET OR OFF-STREET, ONLY THE TAXIS THAT CAN BE ACCOMADATED IN THE DEMARCATED AREA MAY OCCUPY THE RANK. EXCESS VEHICLES MUST HOLD ELSEWHERE. 7)RANK PERMITS OR LETTERS OF AUTHORITY MUST BE PRODUCED IN RESPECT OF ALL RANKS IN MUNICIPAL AREAS, IN PARTICULAR MAJOR TOWNS AND CITIES AND IN PARTICULAR INTER-PROVINCIAL DESTINATIONS. 8) THE ALLOCATION OF ANY ROUTE OR PORTION OF ROUTE IS SUBJECT TO THE CONDITION THAT IT HAS BEEN APPROVED AND ALLOCATED IN GOOD FAITH AND THAT SUCH ROUTE WILL BE INVALID SHOULD IT TRANSPIRE THAT THE ROUTE OR PORTION THERE OF WILL, OR HAS CAUSED CONFLICT DUE TO IT HAVING BEEN APPROVED BASED ON INCORRECT OR FALSE INFORMATION SUPPLIED TO THE BOARD OR AS RESULT OF AN ERROR.IN SUCH INSTANCE THE OPERATING LICENCE MUST BE RETURNED TO THE BOARD FOR CORRECTION. 9) THE VEHICLE MUST BE COVERED BY MOTOR VEHICLE INSURANCE AS WELL AS PERSONAL LIABILITY INSURANCE.
12.13	FROM CLERMONT TAXI RANK WITHIN THE PROVINCE OF KZN ONLY.NO PICKING OR SETTING DOWN OF PASSENGERS EN ROUTE.
12.14	KWADABEKA D TO DURBAN AND RETURN FROM KWADABEKA D TAXI RANK, PASSING KWADABEKA CLINIC TURN RIGHT INTO NORTH ROAD, TURN RIGHT INTO 3RD AVENUE, JOIN DINKLEMAN ROAD, JOIN OTTO VOLEK ROAD, JOIN STAPLETON ROAD, TURN LEFT TO M13, JOIN N3, WESTERN FREE WAY, TURN RIGHT INTO GREY STREET, TURN LEFT INTO WEST STREET, TURN LEFT INTO ALIWAY STREET, TURN LEFT INTO PINE STREET, TURN RIGHT INTO RUSSEL STREET, TURN LEFT INTO LEOPOLD STREET, TURN RIGHT INTO CITY MARKET, UNIVERSITY AVENUE, TURN RIGHT INTO RANK NO. 231 WARWICK AVENUE AND RETURN WITH WARWICK AVENUE, TURN LEFT INTO CANNONGATE ROAD ALONG N3 OFF RAMP AND USING THE SAME ROUTE IN THE OPPOSITE DIRECTION AND PROCEED TO KWADABEKA D TAXI RANK.
12.15	KK HOSTEL TO DURBAN AND RETURN FROM KK TAXI RANK TURN LEFT INTO NORTH ROAD, TURN RIGHT INTO 12TH STREET JOIN DINKELMAN ROAD JOIN OTTO VOLEK ROAD, JOIN STAPLETON ROAD, TURN RIGHT INTO M13 JOIN N3, TURN RIGHT INTO WESTERN FREEWAY, TURN RIGHT INTO GREY STREET, TURN LEFT INTO WEST STREET, TURN LEFT INTO AILWAL STREET, TURN LEFT INTO PINE STREET, TURN RIGHT INTO RUSSEL STREET, TURN LEFT INTO LEOPOLD STREET, TO CITY MARKET, UNIVERSITY AVENUE, TURN RIGHT INTO RANK NO. 231/ WARWICK AVENUE AND RETURN WITH WARWICK AVENUE TURNING LEFT INTO CANNONGATE ROAD ALONG N3 OFF RAMP AND USING THE SAME ROUTE PROCEEDING TO KK HOSTEL TAXI RANK.



transport

Department:
Transport
Province of KwaZulu-Natal

GAZETTE

LGKZNG34-2018-
DEC

REGION: ALL

12.16	FROM KK RANK TURN LEFT INTO NORTH ROAD, TURN RIGHT INTO 12TH STREET, JOIN DINKELMAN ROAD, TURN RIGHT INTO SHEPSTONE ROAD, TURN RIGHT INTO CROMPTON STREET, TURN RIGHT INTO UNION LANE, TURN LEFT INTO GLENUGIE ROAD, JOIN MOODIE STREET, TURN LEFT INTO HILL STREET INTO HILL STREET TAXI RANK AND RETURN WITH HILL STREET, TURN LEFT INTO MOODIE STREET, JOIN GLENUGIE ROAD, TURN RIGHT INTO LAUTH STREET, TURN LEFT INTO CROMPTON STREET, TURN LEFT INTO SHEPSTONE ROAD, TURN RIGHT INTO DINKELMAN ROAD, TURN RIGHT INTO 1ST AVENUE, TURN LEFT INTO NORTH ROAD, TURN RIGHT INTO AND INTO KK TAXI RANK.
12.17	FROM KWA-DABEKA A TAXI RANK, PASSING KK HOSTEL TURN LEFT INTO NORTH ROAD, TURN RIGHT INTO 3RD AVENUE JOIN DINKELMAN ROAD, JOINING OTTO VOLEK ROAD, JOIN STAPLETON ROAD, JOIN M13, JOIN N3 TURN RIGHT INTO WESTERN FREEWAY, TURN RIGHT INTO GREY STREET TURN LEFT INTO WEST STREET, TURN LEFT INTO ALI WAL STREET, TURN LEFT INTO PINE STREET, TURN RIGHT INTO RUSSEL STREET, TURN LEFT INTO LEOPOLD STREET, TO CITY MARKET, UNIVERSITY AVENUE TURN RIGHT INTO RANK NO. 231 WARWICK AVENUE AND RETURN WITH WARWICK AVENUE TURN LEFT INTO CANNONGATE ROAD ALONG N3 OFF RAMP AND USING THE SAME ROUTE IN THE OPPOSITE DIRECTION AND PROCEED TO KWA-DABEKA "A" TAXI RANK.
12.18	CLERMONT TO PINETOWN AND RETURN. 9.A. FROM CLERMONT TAXI RANK TURN RIGHT INTO CLERMONT ROAD JOIN POSSELT ROAD JOIN SHEPSTONE ROAD, TURN RIGHT INTO CROMPTON STREET, TURN RIGHT INTO UNION LANE, TURN LEFT INTO GLENUGIE ROAD JOIN MOODIE STREET, TURN RIGHT INTO HILL STREET INTO HILL STREET TAXI RANK. RETURN. FROM HILL STREET TURN LEFT INTO MOODIE STREET JOIN GLENUGIE ROAD, TURN RIGHT INTO LAUTH STREET, TURN LEFT INTO CROMPTON STREET, TURN LEFT INTO SHEPSTONE ROAD JOIN POSSELT ROAD JOIN CLERMONT ROAD TURN RIGHT INTO NORTH ROAD TO CLERMONT TAXI RANK.
12.19	CLERMONT TO WESTMEAD FROM CLERMONT TAXI RANK TURN INTO CLERMONT ROAD JOIN POSSELT ROAD JOIN SHEPSTONE ROAD, TURN RIGHT INTO CROMPTON STREET, TURN RIGHT INTO LAUGHT STREET, TURN LEFT INTO GLENUGIE ROAD, TURN LEFT INTO OLD MAIN ROAD, JOIN RICHMOND ROAD, TURN RIGHT INTO TRAFFORD ROAD JOIN GOODWOOD ROAD, TURN LEFT INTO MAHOGANY ROAD A TO A DESIGNATED TAXI STOP AND RETURN ALONG THE SAME ROUTE TO CLERMONT TAXI RANK. FROM CLERMONT TAXI RANK TURN RIGHT INTO CLERMONT ROAD JOIN POSSELT ROAD JOIN SHEPSTONE ROAD, TURN RIGHT INTO CROMPTON STREET, TURN RIGHT INTO LAUTH STREET, TURN LEFT INTO GLENUGIE ROAD, TURN RIGHT INTO OLD MAIN ROAD JOIN RICHMOND ROAD, TURN RIGHT INTO TRAFFORD ROAD JOIN HILLCLIMB ROAD TO MONZA TO A DESIGNATED TAXI STOP AND RETURN TO CLERMONT TAXI RANK ALONG THE SAME ROUTE. FROM CLERMONT TAXI RANK TURN RIGHT INTO CLERMONT ROAD JOIN POSSELT ROAD SHEPSTONE ROAD, TURN RIGHT INTO CROMPTON STREET, TURN RIGHT INTO LAUTH STREET, TURN LEFT INTO GLENUGIE ROAD TURN RIGHT INTO OLD MAIN ROAD JOIN RICHMOND ROAD, TURN RIGHT INTO ALEXANDER ROAD, TURN LEFT TO MALCOLM ROAD, TURN RIGHT INTO CIRCUIT ROAD, TURN RIGHT INTO CLARK ROAD, TURN LEFT INTO ALEXANDER ROAD TO A DESIGNATED TAXI STOP AND RETURN ALONG THE SAME ROUTE TO CLERMONT TAXI RANK.
12.20	FROM KWADABEKA A TAXI RANK, PASSING KK HOSTEL TURN LEFT INTO NORTH ROAD, TURN LEFT INTO 3RD AVENUE JOINING DINKELMAN ROAD, TURN RIGHT INTO SHEPSTONE ROAD, TURN RIGHT INTO CROMPTON STREET, TURN RIGHT INTO UNION LANE, TURN LEFT INTO GLENUGIE ROAD JOINING MOODIE STREET, TURN LEFT INTO HILL STREET, INTO HILL STREET TAXI RANK AND RETURN WITH HILL STREET, TURN LEFT INTO MOODIE STREET JOIN GLENUGIE ROAD TURN RIGHT INTO LAUTH STREET, TURN LEFT INTO CROMPTON STREET, TURN LEFT INTO SHEPSTONE ROAD TURN RIGHT INTO DINKELMAN ROAD TURN LEFT INTO NORTH ROAD, AND PROCEED TO KWA-DABEKA A TAXI RANK.
12.21	FROM KWA DABEKA, D TAXI RANK, PASSING KWA- DABEKA CLINIC TURN RIGHT INTO NORTH ROAD, TURN RIGHT INTO 3RD AVENUE JOIN DINKELMAN ROAD, TURN RIGHT INTO SHEPSTONE ROAD, TURN RIGHT INTO CROMPTON STREET, TURN RIGHT INTO UNION LANE, TURN LEFT INTO GLENUGIE ROAD JOIN MOODIE STREET, TURN RIGHT INTO HILL STREET, INTO HILL TAXI RANK AND RETURN WITH HILL STREET, TURN LEFT INTO MOODIE STREET JOIN GLENUGIE ROAD, TURN RIGHT INTO LAUTH STREET, TURN LEFT INTO CROMPTON STREET, TURN LEFT INTO SHEPSTONE ROAD, TURN RIGHT INTO DINKELMAN ROAD, TURN LEFT INTO 1ST AVENUE, LEFT INTO NORTH ROAD AND PROCEED TO KWA DABEKA "D" TAXI RANK.



transport

Department:
Transport
Province of KwaZulu-Natal

GAZETTE

LGKZNG34-2018-
DEC

REGION: ALL

- 12.22** FROM KK TAXI RANK TURN LEFT INTO NORTH ROAD, TURN RIGHT INTO 12TH STREET, JOIN DINKELMAN ROAD, TURN RIGHT INTO SHEPSTONE ROAD, TURN LEFT INTO CROMPTON STREET, TURN RIGHT INTO LAUTH STREET, TURN LEFT INTO GLENUGIE ROAD, TURN RIGHT INTO OLD MAIN ROAD, RICHMOND ROAD, TURN RIGHT INTO TRAFFORD STREET, JOIN GOODWOOD ROAD, TURN LEFT INTO MAHOGANY ROAD TO A DESIGNATED TAXI STOP AND RETURN ALONG THE SAME ROUTE TO KK TAXI RANK.
- FROM KK TAXI RANK TURN LEFT INTO NORTH ROAD, TURN RIGHT INTO 12TH STREET JOIN DINKELMAN ROAD, TURN RIGHT INTO SHEPSTONE ROAD, TURN RIGHT INTO CROMPTON STREET, TURN RIGHT INTO LAUGHT STREET, TURN LEFT INTO GLENUGIE ROAD, TURN RIGHT INTO OLD MAIN ROAD, RICHMOND ROAD, TURN RIGHT INTO TRAFFORD STREET JOIN HILLCLIMB ROAD, TO MONZA ROAD TO A DESIGNATED TAXI STOP, AND RETURN ALONG THE SAME ROUTE TO KK TAXI RANK.
- FROM KK TAXI RANK TURN LEFT INTO NORTH ROAD, TURN RIGHT INTO 3RD AVENUE JOIN DINKELMAN ROAD, TURN RIGHT INTO SHEPSTONE ROAD, TURN RIGHT INTO CROMPTON STREET, TURN RIGHT INTO LAUGHT ROAD, TURN LEFT INTO GLENUGIE ROAD, TURN RIGHT INTO OLD MAIN ROAD, RICHMOND ROAD, TURN RIGHT INTO ALEXANDER ROAD, TURN LEFT INTO MALCOM ROAD, TURN RIGHT INTO CIRCUIT ROAD, TURN RIGHT INTO CLARK ROAD, TURN LEFT UNTO ALEXANDER ROAD TO A DESIGNATED TAXI STOP, AND RETURN ALONG THE SAME ROUTE TO KK TAXI RANK.



transport

Department:
Transport
Province of KwaZulu-Natal

GAZETTE

LGKZNG34-2018-
DEC

REGION: ALL

1) Application Number: APP0105978	2) Gazette Number: LGKZNG34-2018-DEC
3) Applicant: D MCHUNU ID NO. 6009235554081 Association: WEENEN & DISTRICT TAXI ASSOCIATION	4) Applicant Address: P O BOX 358 WEENEN KWA-ZULU NATAL 3325
5) Existing Licence Holder: NOT APPLICABLE ID NO. NOT APPLICABLE	6) Existing Licence Holder Address: NOT APPLICABLE
7) Type of application: NEW OPERATING LICENCE	8) Operating Licence Number: LKNKZN0121546
9) Vehicle Type: MINIBUS	10) 1 X 15 (SEATED) + 0 (STANDING)
11) Region: UTHUKELA	
12.1	<p>WEENEN TAXI RANK TO JOHANNESBURG</p> <p>TURN RIGHT INTO VALLEY STREET, TURN LEFT INTO BOSHOF STREET, TURN LEFT INTO ANDRIES PRETRIOUS STREET, TURN RIGHT TO R74, PROCEED TO COLENZO AT COLENZO TURN RIGHT INTO R103 TO N3, RIGHT TO JOHANNESBURG TAXI RANK AND RETURN.</p>



transport

Department:
Transport
Province of KwaZulu-Natal

GAZETTE

LGKZNG34-2018-
DEC

REGION: ALL

1) Application Number: APP0105984	2) Gazette Number: LGKZNG34-2018-DEC
3) Applicant: R RAJCOOMAR ID NO. 6304025210089 Association: NOT AVAILABLE	4) Applicant Address: 39 VEENA ROAD RAISETHORPE KWAZULU NATAL 3201
5) Existing Licence Holder: NOT APPLICABLE ID NO. NOT APPLICABLE	6) Existing Licence Holder Address: NOT APPLICABLE
7) Type of application: NEW OPERATING LICENCE	8) Operating Licence Number: 1319623
9) Vehicle Type: OTHER	10) 1 X 4 (SEATED) + 0 (STANDING)
11) Region: UMGUNGUNDLOVU	
12.1	FROM 39 VEENA ROAD TO POINTS WITHIN A RADIUS OF 50 (FIFTY) KILOMETERS THEREFROM AND RETURN.



transport

Department:
Transport
Province of KwaZulu-Natal

GAZETTE

LGKZNG34-2018-
DEC

REGION: ALL

1) Application Number: APP0105993	2) Gazette Number: LGKZNG34-2018-DEC
3) Applicant: GZ MJWENI ID NO. 7005165653082 Association: IZINGOLWENI TAXI OWNERS ASSOCIATION	4) Applicant Address: PO BOX 300 IZINGOLWENI 4260
5) Existing Licence Holder: NOT APPLICABLE ID NO. NOT APPLICABLE	6) Existing Licence Holder Address: NOT APPLICABLE
7) Type of application: NEW OPERATING LICENCE	8) Operating Licence Number: LKNKZN0129855
9) Vehicle Type: MINIBUS TAXI	10) 1 X 9-16 (SEATED) + 0 (STANDING)
11) Region: UGU-OGWINI	
12.1	IZINGOLWENI TO GCILIMA FROM APPROVED TAXI RANK IN IZINGOLWENI, INTO P284. PROCEED ALONG P284 INTO APPROVED TAXI RANK BAMBULA TAXI RANK, TURN LEFT TO P732 ROAD TO GCILIMA TAXI RANK, OFFLOAD, LOAD AND RETURN ALONG THE FORWARD ROUTE IN REVERSE.
12.2	IZINGOLWENI TO CHIBINI FROM APPROVED TAXI RANK IN IZINGOLWENI TURN RIGHT INTO P284, INTO N2, TURN LEFT INTO P58, TO CHIBINI TAXI RANK. OFF LOAD, LOAD AND RETURN ALONG THE FORWARD ROUTE IN REVERSE.
12.3	FROM APPROVED TAXI RANK IN IZINGOLWENI, TURN LEFT INTO N2-22, AND TURN LEFT INTO M4. PROCEED ALONG M4 TO DURBAN APPROVED TAXI RANK. OFFLOAD, LOAD AND RETURN ALONG THE FORWARD ROUTE IN REVERSE.
12.4	IZINGOLWENI TO EDEN STORE FROM IZINGOLWENI TAXI RANK TAKE P284 TO EDEN STORE APPROVED TAXI RANK. OFFLOAD, LOAD AND RETURN ALONG THE FORWARD ROUTE IN REVERSE.
12.5	FROM IZINGOLWENI TAXI RANK TURN LEFT TO N2-22. PROCEED ALONG N2-22 INTO HARDING TAXI RANK. OFFLOAD, LOAD AND RETURN ALONG THE FORWARD ROUTE IN REVERSE.
12.6	FROM IZINGOLWENI TAXI RANK TAKE P284 AND TURN LEFT TO P732 AND STRAIGHT TO MARGATE TAXI RANK AND RETURN ALONG THE SAME ROUTE.
12.7	FROM IZINGOLWENI TAXI RANK TAKE P284, TURN LEFT TO P57 ROAD AND INTO BIZANA TAXI RANK. OFFLOAD, LOAD AND RETURN ALONG THE FORWARD ROUTE IN REVERSE.
12.8	IZINGOLWENI TO ORIBI FLATS FROM IZINGOLWENI TAXI RANK TURN TO N2-22 ORIBI FLATS AND RETURN ALONG THE SAME ROUTE.
12.9	IZINGOLWENI TO PORT SHEPSTONE TAXI RANK. FROM IZINGOLWENI TAXI RANK TAKE P284, THEN TURN LEFT TO N2-22 STRAIGHT THROUGH TO PORT SHEPSTONE TAXI RANK AND RETURN ALONG THE SAME ROUTE.
12.10	IZINGOLWENI TO THONJENI / MAHLABATHINI. FROM IZINGOLWENI TAXI RANK, TURN LEFT TO N2-22, TURN RIGHT TO D860 TO THONJENI / MAHLABATHINI AND RETURN ALONG THE SAME ROUTE.
12.11	IZINGOLWENI TO THUNGWA TAXI RANK. FROM IZINGOLWENI TAXI RANK TURN LEFT TO N2-22, TURN RIGHT TO D1084 TO THUNGWA TAXI RANK. OFFLOAD, LOAD AND RETURN ALONG THE FORWARD ROUTE IN REVERSE.



transport

Department:
Transport
Province of KwaZulu-Natal

GAZETTE

LGKZNG34-2018-
DEC

REGION: ALL

1) Application Number: APP0106025	2) Gazette Number: LGKZNG34-2018-DEC
3) Applicant: SE DLAMINI ID NO. 7805035587083 Association: HIGHFLATS TAXI ASSOCIATION	4) Applicant Address: P.O. BOX 282 HIGHFLATS 3306
5) Existing Licence Holder: NOT APPLICABLE ID NO. NOT APPLICABLE	6) Existing Licence Holder Address: NOT APPLICABLE
7) Type of application: NEW OPERATING LICENCE	8) Operating Licence Number: NOTAVAILABLE
9) Vehicle Type: MINIBUS	10) 1 X 9 (SEATED) + 0 (STANDING)
11) Region: SISONKE	
12.1	<p>HIGHFLATS TO DURBAN FROM HIGHFLATS TAXI RANK, TURN LEFT INTO R612 AND PROCEED TO PARK RYNIE, LEFT INTO N2 AND PROCEED TO DURBAN, ENTERING DURBAN ALONG THE (M4) SOUTHERN FREEWAY, TURN LEFT INTO MOORE ROAD AND PROCEED TO RANK 100A IN SYDNEY ROAD AND RETURN TO HIGHFLATS TAXI RANK AS FOLLOWS:</p> <p>FROM SYDNEY ROAD TAXI RANK, RIGHT INTO CANBERRA ROAD OR MC DONALD ROAD, RIGHT INTO GALE STREET AND PROCEED AS PER ROUTE 1 IN THE OPPOSITE DIRECTION TO HIGHFLATS TAXI RANK.</p> <p>INBOUND ROUTE SAME AS ROUTE 1 UP TO M4 THEN: LEFT INTO SMITH STREET OR LEFT INTO MOORE ROAD, RIGHT INTO WARWICK AVENUE, LEFT INTO ETNA LANE AND PROCEED TO ETNA ROAD TAXI RANK, AND RETURN SUBSTANTIALLY ALONG THE SAME ROUTES TO HIGHFLATS.</p>
12.2	<p>HIGHFLATS TO PIETERMARITZBURG FROM HIGH FLATS TAXI RANK, RIGHT INTO AND ALONG R612, TURN RIGHT INTO R56 AND PROCEED TO PORT SHEPSTONE ROAD TAXI RANK IN RICHMOND AND RETURN TO R56 AND PROCEED TO PIETERMARITZBURG, ENTERING PIETERMARITZBURG ALONG RICHMOND ROAD, ALEXANDRA ROAD, LEFT INTO COMMERCIAL ROAD, RIGHT INTO LONGMARKET STREET, LEFT INTO OLD MARKET TAXI RANK AND RETURN ALONG LONGMARKET STREET, RIGHT INTO BOSCHOFF STREET, RIGHT INTO LOOP STREET, LEFT INTO COMMERCIAL ROAD AND RETURN TO HIGHFLATS ALONG THE SAME ROUTE IN THE OPPOSITE DIRECTION.</p>
12.3	<p>PASSENGERS MAY BE PICKED UP AND / OR SET DOWN ONLY AT DESIGNATED TAXI RANKS OR TAXI STOPS, WHICH EXCLUDE BUS STOPS.</p> <p>ON INBOUND TRIP TO DURBAN, NO PASSENGERS MAYBE PICKED UP EN ROUTE FROM ENTERING N2, UNTIL REACHING 100A IN SYDNEY ROAD/ETNA LANE.</p> <p>ON THE RETURN TRIP TO HIGHFLATS, NO PASSENGERS MAY BE SET DOWN UNTIL REACHING R612.</p> <p>ENTRY OR RANKING ON PRIVATE PROPERTY IS NOT PERMITTED WITHOUT THE WRITTEN PERMISSION OF THE LANDLORD, A COPY OF WHICH MUST BE SUPPLIED TO THE BOARD.</p> <p>WITHOUT HAVING ENTERED INTO AN AGREEMENT WITH OTHER OPERATORS ON A COMMON ROUTE AS CONTEMPLATED BY SECTION 88(2)(B) OF ACT 22 OF 2000, THE PICKING UP OR SETTING DOWN OF PASSENGERS ON SUCH ROUTE IS NOT PERMITTED. A COPY OF SUCH AGREEMENT MUST BE SUPPLIED TO THE BOARD.</p> <p>RANK PERMITS ISSUED BY THE RESPECTIVE MUNICIPALITIES MUST BE OBTAINED AND PRODUCED IN RESPECT OF ALL LONG DISTANCE DESTINATIONS SUCH AS DURBAN AND PIETERMARITZBURG.</p> <p>AT RANKS, WHETHER ON STREET OR OFF STREET, ONLY TAXI THAT CAN BE ACCOMODATED IN THE DERMACATED AREA MAY OCCUPY THE RANK. EXCESS VEHICLES MUST HOLD ELSEWHERE.</p>
12.4	<p>HIGHFLATS TO UMZINTO FROM HIGHFLATS TAXI RANK, TURNS LEFT INTO R612 AND PROCEED TO UMZINTO TAXI RANK AND RETURN ALONG THE SAME ROUTE.</p>

**transport**

Department:
Transport
Province of KwaZulu-Natal

GAZETTE

LGKZNG34-2018-
DEC

REGION: ALL

12.5	HIGHFLATS TO HLOKOZI FROM HIGHFLATS TAXI RANK INTO R612, TURN INTO AND ALONG P73 TO HLOKOZI TAXI RANK AND RETURN ALONG THE SAME ROUTE.
12.6	HIGHFLATS TO ST FAITHS. FROM HIGHFLATS TAXI RANK TO ST FAITHS TAXI RANK ALONG P68 AND RETURN.
12.7	HIGHFLATS TO IXOPO FROM HIGHFLATS TAXI RANK INTO ALONG R612 TO IXOPO, LEFT INTO MAIN STREET TO THE IXOPO TAXI RANK IN MAIN STREET AND RETURN TO HIGHFLATS TAXI RANK ALONG THE SAME ROUTE.



transport

Department:
Transport
Province of KwaZulu-Natal

GAZETTE

LGKZNG34-2018-
DEC

REGION: ALL

1) Application Number: APP0106033	2) Gazette Number: LGKZNG34-2018-DEC
3) Applicant: BM MAPHANGA ID NO. 4908050237080 Association: GLENWOOD TAXI ASSOCIATION	4) Applicant Address: Q223 TAMBOVILLE GLENWOOD 2 PIETERMARITZBURG KWAZULU NATAL 3201
5) Existing Licence Holder: NOT APPLICABLE ID NO. NOT APPLICABLE	6) Existing Licence Holder Address: NOT APPLICABLE
7) Type of application: NEW OPERATING LICENCE	8) Operating Licence Number: LGKZN0403000819
9) Vehicle Type: MINIBUS TAXI	10) 1 X 9-16 (SEATED) + 0 (STANDING)
11) Region: UMGUNGUNDLOVU	
12.1	<p>TAMBOVILLE TERMINUS TO FREEDOM SQUARE TERMINUS NO.2 PMB.</p> <p>INWARD ROUTE.</p> <p>FROM TAMBOVILLE TERMINUS INTO GL11-18,G11-19, INTO GL11-41,G11-35, INTO GL11-39 INTO GL1-31 ONTO BISHOPSTOWE ROAD INTO MANNING AVENUE RIGHT INTO EAST STREET, LEFT INTO CHURCH STREET, TO FREEDOM SQUARE TERMINAS NO.2.</p> <p>OUTWARD ROUTE.</p> <p>FROM FREEWAY SQUARE TERMINUS NO.2 INTO OLD MARKET STREET LEFT INTO LONG MARKET STREET, LEFT INTO MURPHY STREET, RIGHT INTO CHURCH STREET, RIGHT INTO EAST STREET, LEFT INTO MANNING AVENUE INTO BISHOPSTOWE ROAD, INTO GL 11-31, GL11-35, GL11-41, GL11-31, GL11-19, TO TAMBOVILLE TERMINUS AT GL11-18</p>
12.2	<p>GLENWOOD TERMINUS - LES VAN WYK TO FREEDOM SQUARE NO.2 PMB.</p> <p>INWARD ROUTE.</p> <p>FROM GLENWOOD TERMINUS ON LES VAN WYK INTO BISHOPSTOWE ROAD INTO MANNING AVENUE RIGHT INTO EAST STREET, LEFT INTO CHURCH STREET, TO FREEDOM SQUARE TERMINUS NO.2.</p> <p>OUTWARD ROUTE.</p> <p>FROM FREEDOM SQUARE TERMINUS NO.2 INTO OLD MARKET STREET LEFT INTO LONG MARKET STREET, LEFT INTO MURPHY STREET, RIGHT INTO CHURCH STREET, RIGHT INTO EAST STREET, LEFT INTO MANNING AVENUE INTO BISHOPSTOWE ROAD TO TERMINUS AT LES VAN WYK, GLENWOOD.</p>



transport

Department:
Transport
Province of KwaZulu-Natal

GAZETTE

LGKZNG34-2018-
DEC

REGION: ALL

1) Application Number: APP0106041	2) Gazette Number: LGKZNG34-2018-DEC
3) Applicant: TD NKALA ID NO. 6512075489086 Association: MUSGRAVE TAXI ASSOCIATION (M&M)	4) Applicant Address: 1032 WESTRICH RD NEWLANDS WEST DURBAN KWAZULU-NATAL 4037
5) Existing Licence Holder: NOT APPLICABLE ID NO. NOT APPLICABLE	6) Existing Licence Holder Address: NOT APPLICABLE
7) Type of application: NEW OPERATING LICENCE	8) Operating Licence Number: LKNKZN0124197
9) Vehicle Type: MINIBUS	10) 1 X 12 (SEATED) + 0 (STANDING)
11) Region: DURBAN CENTRAL	
12.1	<p>AA. INTER-CITY TO MUSGRAVE (BEREA & MORNINGSIDE): ROUTE 1 From Approved Taxi Rank in Pine Street (Rank 115) turn left into Gardner Street, turn into Smith Street, pick up and drop off along Smith Street, then turn right into Field Street, pick up all commuters intended to be conveyed to KwaMashu Taxi Rank, Teachers Centre, Durban Railway Station, Game City and all the way to Morningside and Berea Areas. Then proceed into Albert Street proceed into (R102)Umngeni Road, pick up and drop off at Durban Railway Station, pick up and drop off, then turn left into Kent Road, pick up drop at Game City proceed into first Avenue, then Mitchell Circle, proceed into Florida Road. Pick up and drop off en-route, then turn left into Musgrave Centre, proceed and turn left into (M13) Berea Road North pick up and drop off. Te proceed at Berea Centre and along Berea Road. Proceed into West Street only dropping off, turn left into Aliwal Street then left into Pine Street Taxi Rank 115.</p>
12.2	<p>FROM RANK 115 IN PINE STREET TURN LEFT INTO GARDINER STREET, TURN RIGHT INTO SMITH STREET, PICK UP ALONG SMITH STREET ALL COMMUTERS INTENDED TO BE CONVEYED TO BEREA ROAD AND BEREA CENTRE THEN PROCEED TO (M13), BEREA ROAD, PICK UP AND DROP OFF ALONG BEREA ROAD, THEN TURN RIGHT TO ESSENWOOD ROAD, PICK UP AND DROP OFF AT MUSGRAVE CENTRE, PICK UP AND DROP OFF AND PROCEED. THEN RIGHT INTO ST THOMAS ROAD, PICK UP AND DROP OFF, THEN TURN LEFT INTO MUSGRAVE ROAD AND PROCEED AND THEN PICK UP AND DROP OFF ALONG THE WAY TILL MITCHELL PARK, THEN TURN RIGHT INTO FLORIDA ROAD, PICK UP AND DROP OFF AND PROCEED RIGHT INTO WINDERMERE ROAD TO MITCHELL CIRCLE AND PICK UP AND DROP OFF THEN LEFT INTO OSBORNE ROAD, LEFT INTO 1ST AVENUE, THEN RIGHT INTO KENT ROAD, PICK UP AND DROP OFF AT GAME CITY, THEN TURN RIGHT INTO (R102), UMNGENI ROAD, (NO PICKING UP ALONG UMNGENI), PROCEED INTO SOLDIERS WAY THEN PROCEED INTO GARDINER STREET THEN TURN LEFT INTO WEST STREET, DROP OFF ONLY AND TURN LEFT INTO ALI WAL STREET, THEN LEFT INTO PINE STREET TO STARTING POINT RANK115.</p>
12.3	<p>CITY TO MITCHELL PARK (MORNINGSIDE & BEREA): FROM RANK 115 IN PINE STREET, TURN LEFT INTO GARDINER STREET, TURN RIGHT INTO SMITH STREET THEN RIGHT INTO FIELD STREET, INTO ALBERT STREET PROCEED INTO (R102) UMNGENI ROAD, PICK UP AND DROP OFF AT DURBAN RAILWAY STATION, THEN TURN LEFT INTO KENT ROAD, PICK UP AND DROP OFF AT GAME CITY, PROCEED LEFT INTO 1ST AVENUE, RIGHT INTO OSBORNE ROAD TO MITCHELL CIRCLE, PROCEED INTO FLORIDA ROAD, PICK UP AND DROP OFF EN-ROUTE, THEN TURN LEFT INTO MUSGRAVE ROAD, PICK UP AND DROP OFF ALONG THE ROUTE AND AT MUSGRAVE CENTRE, PROCEED AND TURN LEFT INTO (M13) BEREA ROAD NORTH, PICK UP AND DROP OFF, THEN TURN RIGHT INTO BOTANIC GARDENS ROAD, TURN LEFT INTO (M13), BEREA ROAD, PICK UP AND DROP OFF AT BEREA CENTRE AND ALONG BEREA ROAD, PROCEED INTO WEST STREET AND DROPPING OFF ONLY UP TO ALI WAL STREET, LEFT INTO ALI WAL STREET, LEFT INTO PINE STREET TO THE STARTING POINT, RANK 115.</p>



transport

Department:
Transport
Province of KwaZulu-Natal

GAZETTE

LGKZNG34-2018-
DEC

REGION: ALL

12.4	<p>3(I), CITY TO KENSINGTON HEIGHTS (MORNINGSIDE).</p> <p>FROM RANK 115 IN PINE STREET, TURN LEFT INTO GARDINER STREET, THEN RIGHT INTO SMITH STREET, THEN RIGHT INTO FIELD STREET, THEN PROCEED INTO ALBERT STREET, THEN PROCEED RIGHT INTO 1ST AVENUE, PICK UP AND DROP OFF, PROCEED TO MITCHEL CIRCLE, RIGHT INTO WINDERMERE ROAD, PICK UP AND DROP OFF, LEFT INTO GOODWIN DRIVE, RIGHT INTO BURNMAN DRIVE, PROCEED INTO ST. MATHIAS ROAD, PICK UP AND DROP OFF, THEN TURN LEFT INTO (R102) UMGENI ROAD, THEN TURN LEFT INTO SALISBURY ROAD, THEN RIGHT INTO ST. MATHIAS ROAD AND BURNMAN DRIVE, LEFT INTO GOODWILL DRIVE, THEN RIGHT INTO TREMATON DRIVE, PICK UP AND DROP OFF, THEN TURN RIGHT INTO BURNMAN DRIVE TO KENSINGTON HEIGHTS, PICK UP AND DROP OFF, THEN TURN LEFT INTO NORTHRIDGE ROAD, THEN TURN LEFT INTO VALLEY VIEW ROAD AND TURN LEFT INTO TREMATON DRIVE, PROCEED ALONG THE SAME ROUTE BACK TO CITY TILL EPSOM ROAD RIGHT INTO UMGENI ROAD, INTO SOLDIERS WAY AND PROCEED AS PER ROUTE 1 TO PINE STREET TAXI RANK 115.</p> <p>3. (II) CITY TO KENSTNGTON HETGHTS (VIA STAMFORD HILL ROAD).</p> <p>FROM RANK 115 IN PINE STREET, PROCEED AND FOLLOW ROUTE 3(I) UP TO 15 AVENUE, THEN INTO STAMFORD HILL ROAD AND THEN PICK UP AND DROP OFF ALONG THE WAY AND THEN PROCEED INTO PERCY OSBORNE ROAD, PICK UP AN DROP OFF THEN CROSS GOBLE ROAD, PICK UP AND DROP OFF AT LICENSING OFFICE BUREAU AND THE PROCEED AND TURN LEFT INTO ARNERLEY ROAD AND TURN LEFT INTO WINDERMERE ROAD, TURN RIGHT INTO TREMATON DRIVE AND FOLLOW ROUTE 3.(I) ALL THE WAY TO KENSINGTON HEIGHTS AND OPERATE AS PER ROUTE 3. (I) ALL THE WAY BACK TO CITY CENTRE TILL EPSOM ROAD THEN PROCEED ACCORDTNG TO ROUTE (1) TO CITY.</p>
12.5	<p>1 CITY TO TOLLGATE (GLENWOOD & BEREAL)</p> <p>FROM TAXI RANK 115 IN PINE STREET, TURN LEFT INTO GARDINER STREET, THEN TURN RIGHT INTO SMITH STREET TO PICK UP, THEN LEFT TO SYDNEY ROAD, PICK UP AND DROP OFF, THEN RIGHT INTO (M11) MOORE ROAD, PICK UP AND DROP OFF, THEN TURN LEFT INTO BRAND ROAD, PICK UP AND DROP OFF AT DAVENPORT CENTRE, THEN PROCEED AND TURN RIGHT INTO MCDONALD ROAD, THEN TURN RIGHT INTO CHELMSFORD ROAD, PICK UP AND DROP OFF, THEN TURN LEFT INTO CLARK ROAD, PICK UP AND DROP OFF, THEN TURN LEFT INTO SOUTH RIDGE ROAD (ENTRY OR RANKING ON PRIVATE PROPERTY IS NOT PERMITTED WITHOUT THE WRITTEN PERMISSION OF THE LANDLORD, A COPY OF WHICH MUST BE SUPPLIED TO BOARD) , TURN RIGTH INTO ENTABENI HOSPITAL TO PICK UP AND DROP OFF FROM ENTABENI HOSPITAL (ENTRY OR RANKING ON PRIVATE PROPERTY IS NOT PERMITTED WITHOUT THE WRITTEN PERMISSION OF THE LANDLORD, A COPY OF WHICH MUST BE SUPPLIED TO THE BOARD), TURN LEFT INTO SOUTH RIDGE ROAD, RIGHT INTO CLARK ROAD, LEFT INTO CHELMSFORD ROAD, RIGHT INTO MOORE ROAD, LEFT INTO UMBILO ROAD, RIGHT INTO BEREAL ROAD, PROCEED TO AND ALONG WEST STREET, OFF-LOADING ONLY, TURN LEFT INTO ALI WAL STREET, LEFT INTO PINE STREET INTO TAXI RANK 115 .4.1.1. ALTERNATIVE RETURN ROUTE FROM ENTABENI HOSPITAL PICK UP AND TURN LEFT INTO SOUTH RIDGE ROAD, TURN RIGHT INTO CLARK ROAD, TURN RIGHT INTO CHELMSFORD ROAD, TO PICK UP AT ST AUGUSTINE HOSPITAL AND EN-ROUTE TURN LEFT INTO MCDONALD ROAD, PICK UP AND DROP OFF, TURN LEFT INTO BRAND ROAD TO PICK UP AND DROP OFF AT DAVENPORT CENTRE, TURN RIGHT INTO MOORE ROAD, PICK UP AND DROP OFF, LEFT INTO UMBILO ROAD, RIGHT INTO BEREAL ROAD, PROCEED TO WEST STREET, OFF-LOADING ONLY, TURN LEFT INTO ALI WAL STREET, LEFT INTO PINE STREET TO TAXI RANK 115."4.2CITY TO TOLLGATE (GLENWOOD & BEREAL): "ALTERNATIVEFROM APPROVED TAXI RANK 115 IN PINE STREET PROCEED TILL MOORE AS PER ROUTE 4.1 THEN PROCEED ALONG MOORE ROAD, PICK UP AND DROP OFF AT BUXTON CENTRE (GLENWOOD VILLAGE) THEN TURN LEFT INTO CHELMSFORD ROAD, PICK UP AND DROP OFF AT ST AUGUSTINE HOSPITAL, THEN TURN RIGHT INTO CLARK ROAD, LEFT INTO SOUTH RIDGE ROAD, RIGHT INTO ENTABENI HOSPITAL TO PICK UP AND DROP OFF FROM ENTABENI HOSPITAL AND PROCEED AS PER ROUTE 4.1. ALL THE WAY TO UMBILO ROAD, PICK UP AND DROP OFF, TURN RIGHT INTO BEREAL ROAD, PROCEED TO WEST STREET, OFF-LOADING ONLY, LEFT INTO ALI WAL STREET, TURN LEFT INTO PINE STREET AND PROCEED TO RANK 115.</p>



transport

Department:
Transport
Province of KwaZulu-Natal

GAZETTE

LGKZNG34-2018-
DEC

REGION: ALL

1) Application Number: APP0106043	2) Gazette Number: LGKZNG34-2018-DEC
3) Applicant: SD RADEBE ID NO. 7605115568080 Association: LINDELANI TAXI ASSOCIATION	4) Applicant Address: 149 JACKCASTLE AVENUE NEWLANDS WEST 4037
5) Existing Licence Holder: NOT APPLICABLE ID NO. NOT APPLICABLE	6) Existing Licence Holder Address: NOT APPLICABLE
7) Type of application: NEW OPERATING LICENCE	8) Operating Licence Number: NOTAVAILABLE
9) Vehicle Type: MINIBUS	10) 1 X 15 (SEATED) + 0 (STANDING)
11) Region: GREATER NORTH	
12.1	FROM APPROVED TAXI RANK IN LINDELANI TO POINTS WITHIN THE PROVINCE OF KWAZULU-NATAL AND RETURN. NO PICKING UP OR SETTING DOWN OF PASSENGERS EN ROUTE.
12.2	ALTERNATIVELY FROM SOLDIERS WAY TAXI RANK, RIGHT INTO FIELD STREET, LEFT INTO LEOPOLD STREET, ALONG LEOPOLD STREET, INTO CANNONGATE ROAD, INTO THE N3, WESTBOUND, ALONG THE N3, INTO THE ON- RAMP TO THE N2, ALONG THE N2, LEFT INTO INANDA ROAD OFF RAMP, LEFT INTO INANDA ROAD (M21), INTO INANDA HIGHWAY AND CONTINUE AS PER ANY OF THE ABOVE ROUTES.
12.3	RETURN. 7.1. DURBAN TO LINDELANI FROM CANONGATE ROAD / WARWICK AVENUE TAXI RANK. RIGHT INTO ETNA LANE, LEFT INTO WARWICK AVENUE, RIGHT INTO ALICE STREET, LEFT INTO ALBERT STREET, INTO UMGENI ROAD, ALONG UMGENI ROAD, INTO NORTH COAST ROAD, LEFT INTO SEA COW LAKE ROAD, INTO INANDA ROAD (M21), INTO INANDA HIGHWAY, LEFT INTO NEWLANDS WEST DRIVE, ALONG NEWLANDS WEST DRIVE, RIGHT INTO CASTLEHILL DRIVE, LEFT INTO NEWLANDS EXPRESS WAY AND PROCEED TO LINDELANI USING EITHER ROUTE 1.1,1.2,OR 1.3 ABOVE IN REVERSE DIRECTION. 7.2 ALTERNATIVELY. INANDA ROAD (M21), LEFT INTO BRIADALE DRIVE, LEFT INTO HILLDALE DRIVE, RIGHT INTO CASTLEHILL DRIVE, RIGHT INTO NEWLANDS EXPRESS WAY AND PROVED TO LINDELANI USING ANY OF ROUTES 1.1, 1.2 OR 1.3 IN REVERSE.



transport

Department:
Transport
Province of KwaZulu-Natal

GAZETTE

LGKZNG34-2018-
DEC

REGION: ALL

12.4 LINDELANI TO DURBAN.

1.1 FROM AN INFORMAL RANK (KWANDLANZI), LINDELANI ON NEW ROAD, ALONG NEW ROAD, LEFT INTO VXAMU AVENUE, OR, (RIGHT INTO DUKUZA STREET, LEFT INTO STREET NO.106604), RIGHT INTO STREET NO.106487, ALONG STREET NO.106487, TURN RIGHT INTO STREET NO.106585, INTO STREET NO.106583, RIGHT INTO INGCEBO DRIVE, LEFT INTO NEWLANDS EXPRESS WAY, RIGHT INTO KHANGELA STREET, ALONG KHANGELA STREET, RIGHT INTO NEWLANDS EXPRESS WAY, LEFT INTO CASTLEHILL DRIVE, LEFT INTO HILLDALE DRIVE, RIGHT INTO BRIARDALE DRIVE, RIGHT INTO INANDA ROAD (M21).

1.2 FROM AN INFORMAL RANK (KWANDLANZI), LINDELANI ON NEW ROAD, ALONG NEW ROAD, LEFT INTO NEWLANDS EXPRESS WAY, TURN RIGHT INTO AN UNNAMED ROAD TO THE QUARRY, ALONG THIS ROAD PASSING THE ROAD TO EMOLWENI CEMETRY, CONTINUE UNTIL THE QUARRY AND RETURN ALONG THE SAME ROUTE TO NEWLANDS EXPRESS WAY, TURN RIGHT INTO NEWLANDS EXPRESS WAY, TURN RIGHT INTO DUKUZA ROAD, TURN RIGHT INTO NEWLANDS EXPRESS WAY, LEFT INTO KHANGELA STREET, ALONG KHANGELA STREET, RIGHT INTO NEWLANDS EXPRESS WAY, LEFT INTO CASTLEHILL DRIVE, LEFT INTO HILLDALE DRIVE, RIGHT INTO BRIARDALE DRIVE, RIGHT INTO INANDA ROAD (M21).

1.3 FROM AN INFORMAL TAXI RANK ON DUKUZA STREET LINDELANI NEAR NEWLANDS EXPRESS WAY (DIRT ROAD), ALONG DUKUZA STREET, INTO VXAMU AVENUE, RIGHT INTO STREET NO.106487. ALONG STREET NO.106487, TURN RIGHT INTO STREET NO.106585, INTO STREET NO.106583, RIGHT INTO INGCEBO DRIVE, LEFT INTO NEWLANDS EXPRESS WAY, RIGHT INTO KHANGELA STREET, ALONG KHANGELA STREET, RIGHT INTO NEWLANDS EXPRESS WAY, LEFT INTO CASTLEHILL DRIVE, LEFT INTO HILLDALE DRIVE, RIGHT INTO BRIARDALE DRIVE, RIGHT INTO INANDA ROAD (M21).

N.B. ALL THE ROUTES BELOW ORIGINATE FROM THE ABOVE STARTING POINTS.

ALTERNATE ROUTE: 1.4 FORWARD ROUTE INANDA ROAD (M21), INTO INANDA HIGHWAY, BACK INTO INANDA ROAD (M21), INTO SEA COW LAKE ROAD, RIGHT INTO NORTH COAST ROAD, INTO UMGENI ROAD (R102), INTO SOLDIERS WAY, RIGHT INTO PINE STREET INTO FIELD STREET AND PROCEED TO SOLDIERS WAY TAXI RANK, OR FIELD STREET, LEFT INTO LEOPOLD STREET, RIGHT INTO WARWICK AVENUE, LEFT INTO ETNA LANE PROCEEDING TO WARWICK AVENUE/CANONGATE ROAD TAXI RANK.

1.5 FROM INANDA ROAD (M21), INTO INANDA HIGHWAY, BACK INTO INANDA ROAD (M21), RIGHT INTO AN ON-RAMP TO THE N2, LEFT INTO NEW UMGENI ROAD (M19), ALONG M19, RIGHT INTO ALPINE ROAD (M10), INTO BRICKFIELD ROAD, RIGHT INTO RANGLES ROAD, LEFT INTO AN ON-RAMP.



transport

Department:
Transport
Province of KwaZulu-Natal

GAZETTE

LGKZNG34-2018-
DEC

REGION: ALL

12.5	<p>FROM AN INFORMAL RANK (KWANDLANZI) ON NEW ROAD, ALONG NEW ROAD, LEFT INTO VXAMU AVENUE, OR, (RIGHT INTO DUKUZA STREET, LEFT INTO STREET NO.106604), RIGHT INTO STREET NO.106487, ALONG STREET NO.106487, TURN RIGHT INTO STREET NO.106585, INTO STREET NO.106583, RIGHT INTO INGCEBO DRIVE, LEFT INTO NEWLANDS EXPRESS WAY, RIGHT INTO KHANGELA STREET, ALONG KHANGELA STREET, RIGHT INTO NEWLANDS EXPRESS WAY, LEFT INTO CASTLEHILL DRIVE, LEFT INTO HILLDALE DRIVE, RIGHT INTO BRIARDALE DRIVE, RIGHT INTO INANDA ROAD (M21).FROM AN INFORMAL RANK (KWANDLANZI) LINDELANI ON NEW ROAD, ALONG NEW ROAD, LEFT INTO NEWLANDS EXPRESS WAY, TURN RIGHT INTO AN UNNAMED ROAD TO THE QUARRY, ALONG THIS ROAD PASSING THE ROAD TO EMOLWENI CEMETERY, CONTINUE UNTIL THE QUARRY AND RETURN ALONG THE SAME ROUTE TO NEWLANDS EXPRESS WAY, TURN RIGHT INTO NEWLANDS EXPRESS WAY, TURN RIGHT INTO DUKUZA ROAD, TURN RIGHT INTO NEWLANDS EXPRESS WAY, LEFT INTO KHANGELA STREET, ALONG KHANGELA STREET, RIGHT INTO NEWLANDS EXPRESS WAY, LEFT INTO CASTLEHILL DRIVE, LEFT INTO HILLDALE DRIVE, RIGHT INTO BRIARDALE DRIVE, RIGHT INTO INANDA ROAD (M21).1.3 FORWARD ROUTE FROM INFORMAL TAXI RANK ON DUKUZA STREET LINDELANI NEAR NEWLANDS EXPRESS WAY (DIRT ROAD), ALONG DUKUZA STREET, INTO VXAMU AVENUE, RIGHT INTO STREET NO 106487, ALONG STREET NO 106487, TURN RIGHT INTO STREET NO 106585, INTO STREET NO 106583, RIGHT INTO INGCEBO DRIVE, LEFT INTO NEWLANDS EXPRESS WAY, RIGHT INTO KHANGELA STREET, ALONG KHANGELA STREET, RIGHT INTO NEWLANDS EXPRESS WAY, LEFT INTO CASTLEHILL DRIVE, LEFT INTO HILLDALE DRIVE, RIGHT INTO BRIARDALE DRIVE, RIGHT INTO INANDA ROAD (21).</p> <p>NB ALL THE ROUTES BELOW ORIGINATE FROM THE ABOVE STARTING POINTS.</p> <p>ALTERNATE ROUTE:</p> <p>FORWARD ROUTE</p> <p>INANDA ROAD (M21), INTO INANDA HIGHWAY, BACK INTO INANDA ROAD (M21), INTO SEA COW LAKE ROAD, RIGHT INTO NORTH COAST ROAD, INTO UMGENI ROAD (R102), INTO SOLDIERS WAY TAXI RANK, OR FIELD STREET, LEFT INTO LEOPOLD STREET, RIGHT INTO WARWICK AVENUE, LEFT INTO ETNA LANE PROCEEDING TO WARWICK AVENUE/CANONGATE ROAD TAXI RANK.</p> <p>FORWARD ROUTE</p> <p>INANDA ROAD (M21), INTO INANDA HIGHWAY, BACK INTO INANDA ROAD (M21), RIGHT INTO AN ON RAMP TO THE N2, LEFT INTO NEW UMGENI ROAD (M19), ALONG M19, RIGHT INTO ALPINE ROAD (M10), INTO BRICKFIELD ROAD, RIGHT INTO RANDELS ROAD, LEFT INTO AN ON RAMP TO THE N3, EASTBOUND, ALONG THE N3, INTO COMMERCIAL RAO, LEFT INTO FIELD STREET, AND PROCEED TO SOLDIERS WAY TAXI RANK, OR ALONG FIELD STREET, LEFT INTO LEOPOLD.</p>
12.6	<p>N.B. ALL THE ROUTES BELOW (ROUTES 1-7) ORIGINATE FROM THE ABOVE ROUTES. A, B OR C.</p> <p>FORWARD ROUTE 1A</p> <p>INANDA ROAD (M21), INTO INANDA HIGHWAY, BACK INTO INANDA ROAD (M21) INTO SEA COW LAKE ROAD, RIGHT INTO NORTH COAST ROAD, INTO UMGENI ROAD, INTO SOLDIERS WAY, RIGHT INTO FIELD STREET AND PROCEED TO SOLDIERS WAY TAXI RANK, OR ALONG FIELD STREET, LEFT INTO LEOPOLD STREET, RIGHT INTO WARWICK AVENUE, LEFT INTO ETNA LANE PROCEEDING TO WARWICK AVENUE/CANONGATE ROAD TAXI RANK.</p>
12.7	<p>LINDELANI TO POINT</p> <p>FROM INANDA ROAD (M21), INTO INANDA HIGHWAY, BACK INTO INANDA ROAD (M21), INTO SEA COW LAKE ROAD, RIGHT INTO NORTH COAST ROAD, INTO UMGENI ROAD, LEFT INTO ARGYLE ROAD, RIGHT INTO BRICKHILL ROAD, INTO POINT ROAD, RIGHT INTO BAY TERRACE, RIGHT INTO STANGER STREET, LEFT INTO ORDINANCE ROAD, LEFT INTO SOLDIERS WAY, RIGHT INTO QUEEN STREET, RIGHT INTO FIELD STREET, AND PROCEED TO SOLDIERS WAY TAXI RANK, OR, LEFT INTO LEOPOLD STREET, RIGHT INTO WARWICK AVENUE, LEFT INTO ETNA LANE AND PROCEED TO WARWICK AVENUE/CANONGATE TAXI RANK.</p>
12.8	<p>LINDELANI TO POINT</p> <p>INANDA ROAD (M21), INTO INANDA HIGHWAY, BACK INTO INANDA ROAD (M21), INTO SEA COW LAKE ROAD, RIGHT INTO NORTH COAST ROAD, INTO UMGENI ROAD(R102), LEFT INTO ARGYLE ROAD, RIGHT INTO BRICKHILL ROAD, INTO POINT, INTO POINT ROAD, RIGHT INTO BAY TERRACE, RIGHT INTO STANGER STREET, LEFT INTO ORDINANCE ROAD, LEFT INTO SOLDIERS WAY, RIGHT INTO QUEEN STREET, RIGHT INTO FIELD STREET, AND PROCEED TO SOLDIERS WAY TAXI RANK, OR LEFT INTO LEOPOLD STREET, RIGHT INTO WARWICK AVENUE, LEFT INTO ETNA LANE AND PROCEED TO WARWICK AVENUE/CANONGATE ROAD TAXI RANK.</p>



transport

Department:
Transport
Province of KwaZulu-Natal

GAZETTE

LGKZNG34-2018-
DEC

REGION: ALL

12.9	<p>LINDELANI TO KWAMASHU STATION – TOWN CENTRE.</p> <p>FROM LINDELANI TAXI RANK ALONG THE ROUTES DETAILED ABOVE WITHIN LINDELANI AREA, INTO NEWLANDS EXPRESS WAY, LEFT INTO MPANGELE ROAD, LEFT INTO MALANDELA ROAD AND PROCEED ALONG MALANDELA ROAD TO KWAMASHU MAIN / MALANDELA ROAD TAXI RANK AT THE TOWN CENTRE DIRECT AND RETURN ALONG THE SAME ROUTE IN REVERSE.</p>
12.10	<p>DURBAN METRO TO LINDELANI</p> <p>FROM SOLDIERS WAY TAXI RANK, RIGHT INTO FIELD STREET, INTO ALBERT STREET, INTO UMGENI ROAD (R102), INTO NORTH COAST ROAD, LEFT INTO SEA COW LAKE ROAD, INTO INANDA ROAD (21), ALONG INANDA ROAD, INTO INANDA HIGHWAY AND CONTINUE AS PER THE RETURN ROUTES IN 7.1 OR 7.3 ABOVE.</p>
12.11	<p>LINDELANI TO PINETOWN.</p> <p>FROM INANDA ROAD (M21), INTO INANDA HIGHWAY, BACK INTO INANDA ROAD (M21), RIGHT INTO THE ON-RAMP TO THE N2, RIGHT INTO UMGENI ROAD (M19), ALONG M19,, TURN RIGHT INTO BLAIR ATHOLL ROAD (M32), INTO SHEPSTONE ROAD (M32), OR LEFT INTO CHELSEA AVENUE. LEFT INTO ESCOM ROAD, RIGHT INTO ST. JOHN'S AVENUE, RIGHT INTO OLD MAIN ROAD, LEFT INTO CROMPTON ROAD, RIGHT INTO HILL STREET AND PROCEED TO THE END POINT DIRECT AND RETURN.</p> <p>2.2 ALONG THE ABOVE ROUTES, INTO OLD MAIN ROAD, INTO RICHMOND ROAD, RIGHT INTO ALEXANDER ROAD, LEFT INTO ALBERT STREET, RIGHT INTO MALCOLM ROAD, RIGHT INTO CIRCUIT ROAD, INTO KYALAMI ROAD, RIGHT INTO HILLCLIMB ROAD, LEFT INTO TRAFFORD ROAD, RIGHT INTO ALEXANDER ROAD, TO THE END POINT ON ALEXANDER ROAD DIRECT AND RETURN.</p>
12.12	<p>LINDELANI TO KWAMASHU STATION -TOWN CENTRE.</p> <p>ALONG THE ROUTES DETAILED ABOVE WITHIN LINDELANI AREA (A, B OR C), INTO NEWLANDS EXPRESS WAY, LEFT INTO MPANGELE ROAD, LEFT INTO MALANDELA ROAD AND PROCEED ALONG MALANDELA ROAD TO KWAMASHU MAIN / MALANDELA ROAD TAXI RANK AT THE TOWN CENTRE DIRECT AND RETURN ALONG THE SAME ROUTE IN REVERSE.</p>
12.13	<p>FORWARD</p> <p>INTO DUKUZA STREET, INTO VXAMU DRIVE, RIGHT INTO IHOLBHE DRIVE, RIGHT INTO ITHENDELE DRIVE, LEFT INTO NTUZUMA ACCESS ROAD, INTO INDUSTRIAL PARK ROAD, LEFT INTO PHOENIX HIGHWAY, RIGHT INTO PARTHENON STREET, LEFT AND PROCEED TO PHOENIX TAXI RANK DIRECT AND RETURN ALONG THE SAME ROUTE IN REVERSE.</p>
12.14	<p>FORWARD ROUTE 3 INTO DUKUZA STREET, INTO VXAMU DRIVE, RIGHT INTO IHOLBHE DRIVE, RIGHT INTO ITHENDELE DRIVE, LEFT INTO NTUZUMA ACCESS ROAD, INTO INDUSTRIAL PARK ROAD, LEFT ONTO PHOENIX HIGHWAY, RIGHT INTO PARTHENON STREET, LEFT AND PROCEED TO PHOENIX TAXI RANK DIRECT AND RETURN ALONG THE SAME ROUTE IN REVERSE.</p>
12.15	<p>LINDELANI TO UMHLANGA</p> <p>ALONG THE ROUTES DESCRIBED IN (A, B OR C) ABOVE, INTO NEWLANDE EXPRESS WAY, LEFT INTO MPANGELE ROAD, ALONG MPANGELE ROAD, LEFT INTO MALANDELA ROAD, ALONG MALANDELA ROAD, RIGHT INTO THE ON-RAMP TO KWAMASHU HIGHWAY (M25), ALONG M25 INTO R102, LEFT INTO RINALDO ROAD, LEFT INTO UMHLANGA ROCKS DRIVE (M12), INTO LIGHTHOUSE ROAD TO AN APPROVED TAXI RANK ON TANAGER WAY.</p> <p>ALTERNATIVE ROUTE.</p> <p>FROM KWAMASHU HIGHWAY (M25), LEFT INTO THE ON-RAMP TO THE NATIONAL ROUTE (N2), ALONG THE N2, LEFT INTO THE OFF-RAMP TO M41, RIGHT INTO M41, ALONG M41, LEFT INTO UMHLANGA ROCKS DRIVE OFF-RAMP, TURN LEFT INTO UMHLANGA ROCKS DRIVE, ALONG UMHLANGA ROCKS DRIVE, TURN RIGHT INTO LIGHTHOUSE ROAD, LEFT INTO TANAGER WAY AND PROCEED TO THE END POINT ON TANAGER WAY DIRECT AND RETURN ALONG THE SAME ROUTE IN REVERSE.</p>



transport

Department:
Transport
Province of KwaZulu-Natal

GAZETTE

LGKZNG34-2018-
DEC

REGION: ALL

12.16	<p>FROM LINDELANI TAXI RANK, ALONG THE ROUTES DESCRIBED IN ABOVE, INTO NEWLANDS EXPRESS WAY, LEFT INTO MPANGELE ROAD, ALONG MPANGELE ROAD, LEFT INTO MALANDELA ROAD, ALONG MALANDELA ROAD, RIGHT INTO THE ON-RAMP TO KWAMASHU HIGHWAY (M25), ALONG M25 INTO R102, LEFT INTO RINALDO ROAD, LEFT INTO UMHLANGA ROCKS DRIVE, ALONG UMHLANGA ROCKS DRIVE (M12), INTO LIGHTHOUSE ROAD, LEFT INTO TANAGER WAY AND PROCEED TO AN APPROVED TAXI RANK ON TANAGER WAY DIRECT AND RETURN ALONG THE SAME ROUTE IN REVERSE</p> <p>ALTERNATE</p> <p>KWAMASHU HIGHWAY (M25), LEFT INTO THE ON-RAMP TO THE NATIONAL ROUTE (N2), ALONG THE N2, LEFT INTO THE OFF-RAMP TO M41, RIGHT INTO M41, ALONG M41, LEFT INTO UMHLANGA ROCKS DRIVE OFF-RAMP, TURN LEFT INTO UMHLANGA ROCKS DRIVE, ALONG UMHLANGA ROCKS DRIVE, TURN RIGHT INTO LIGHTHOUSE ROAD, LEFT INTO TANAGER WAY AND PROCEED TO THE APPROVED TAXI RANK ON TANAGER WAY DIRECT AND RETURN ALONG THE SAME ROUTE IN REVERSE.</p>
12.17	<p>LINDELANI TO ISIPINGO</p> <p>FROM LINDELANI TAXI RANK, ALONG THE ROUTES WITHIN LINDELANI AS PER 3,4 AND 5 DESCRIBED ABOVE, INTO INANDA ROAD (M21), INTO INANDA HIGHWAY, INTO INANDA ROAD, TURN RIGHT INTO THE N2 ON-RAMP, INTO THE N2, ALONG THE N2, TURN LEFT INTO PROSPECTON/ISIPINGO OFF-RAMP, TURN RIGHT INTO PROSPECTON ROAD (R102), ALONG PROSPECTON ROAD, TURN LEFT INTO OLD SOUTH COAST ROAD AND PROCEED TO THE APPROVED TAXI RANK IN ISIPINGO CENTRAL BUSINESS DISTRICT DIRECT AND RETURN ALONG THE SAME ROUTE IN REVERSE.</p>
12.18	<p>FROM TRENANCE PARK TAXI RANK TO POINT WITHIN THE PROVINCE OF KZN ONLY. NO PICKING UP OR SETTING DOWN OF PASSENGERS EN ROUTE.</p>
12.19	<p>RETURN.</p> <p>FROM SOLDIERS WAY TAXI RANK, RIGHT INTO FIELD STREET, INTO ALBERT STREET, INTO UMGENI ROAD (R102), INTO NORTH COAST ROAD, LEFT INTO SEA COW LAKE ROAD, INTO INANDA ROAD (M21), ALONG INANDA ROAD, INTO INANDA HIGHWAY AND CONTINUE AS PER THE RETURN ROUTES IN 1A OR 1C ABOVE.</p> <p>ALTERNATIVELY.</p> <p>FROM SOLDIERS WAY TAXI RANK, RIGHT INTO FIELD STREET, LEFT INTO LEOPOLD STREET, ALONG LEOPOLD STREET, INTO CANONGATE ROAD, INTO THE N3, WESTBOUND, ALONG THE N3, INTO THE ON-RAMP TO THE N2, ALONG THE N2, LEFT INTO INANDA ROAD OFF-RAMP, LEFT INTO INANDA ROAD (M21), INTO INANDA HIGHWAY AND CONTINUE AS PER ANY OF THE ABOVE ROUTES.</p>
12.20	<p>RETURN.</p> <p>7.3 FROM CANONGATE ROAD / WARWICK AVENUE TAXI RANK.</p> <p>RIGHT INTO ETNA LANE, LEFT INTO WARWICK AVENUE, RIGHT INTO ALICE STREET, RIGHT INTO ALICE STREET, RIGHT INTO MARKET ROAD, RIGHT INTO LEOPOLD STREET, INTO CANONGATE ROAD, INTO THE WESTERN FREEWAY (N3), INTO THE ON- RAMP TO THE N2, ALONG THE N2, LEFT INTO THE OFF-RAMP TO INANDA ROAD, LEFT INTO INANDA ROAD (M21, INTO INANDA HIGHWAY, AND PROCEED AS PER THE RETURN ROUTE 7.1 AND ALTERNATIVE ROUTE 7.2 ABOVE.</p>



transport

Department:
Transport
Province of KwaZulu-Natal

GAZETTE

LGKZNG34-2018-
DEC

REGION: ALL

1) Application Number: APP0106051	2) Gazette Number: LGKZNG34-2018-DEC
3) Applicant: BE MBILI ID NO. 5903020799086 Association: ZAMUKUKHANYA TAXI OWNERS ASSOCIATION	4) Applicant Address: PO BOX 70274 PORT SHEPSTONE KWAZULU-NATAL 4240
5) Existing Licence Holder: NOT APPLICABLE ID NO. NOT APPLICABLE	6) Existing Licence Holder Address: NOT APPLICABLE
7) Type of application: NEW OPERATING LICENCE	8) Operating Licence Number: LGKZN1003000122
9) Vehicle Type: MINIBUS	10) 1 X 15 (SEATED) + 0 (STANDING)
11) Region: UGU-OGWINI	
12.1	PORT SHEPSTONE TO MBOTSHE FROM PORT SHEPSTONE APPROVED TAXI RANK INTO RYDER STREET TURN RIGHT INTO PORT SHEPSTONE OLD MAIN ROAD CR 107 AND PROCEED TO MBOTSHE AREA. OFF LOAD AND RETURN ALONG FORWARD ROUTE IN REVERSE.
12.2	PORT SHEPSTONE TO MGANKA: FROM PORT SHEPSTONE APPROVED TAXI RANK INTO RYDER STREET TURN RIGHT INTO PORT SHEPSTONE OLD MAIN ROAD CR 107 PROCEED ALONG R107 AND PASS BHOBHOYI TURN LEFT INTO D1014 AND PROCEED TO MGANKA. OFF LOAD, LOAD AND RETURN ALONG FORWARD ROUTE IN REVERSE.



transport

Department:
Transport
Province of KwaZulu-Natal

GAZETTE

LGKZNG34-2018-
DEC

REGION: ALL

1) Application Number: APP0106056	2) Gazette Number: LGKZNG34-2018-DEC
3) Applicant: PZ ZAMA ID NO. 7911300127082 Association: LINDELANI TAXI ASSOCIATION	4) Applicant Address: E413 NTUZUMA PO KWA MASHU DURBAN KWA ZULU NATAL 4360
5) Existing Licence Holder: NOT APPLICABLE ID NO. NOT APPLICABLE	6) Existing Licence Holder Address: NOT APPLICABLE
7) Type of application: NEW OPERATING LICENCE	8) Operating Licence Number: NOTAVAILABLE
9) Vehicle Type: MINIBUS	10) 1 X 15 (SEATED) + 0 (STANDING)
11) Region: GREATER NORTH	
12.1	FROM APPROVED TAXI RANK IN LINDELANI TO POINTS WITHIN THE PROVINCE OF KWAZULU-NATAL AND RETURN. NO PICKING UP OR SETTING DOWN OF PASSENGERS EN ROUTE.
12.2	ALTERNATIVELY FROM SOLDIERS WAY TAXI RANK, RIGHT INTO FIELD STREET, LEFT INTO LEOPOLD STREET, ALONG LEOPOLD STREET, INTO CANNONGATE ROAD, INTO THE N3, WESTBOUND, ALONG THE N3, INTO THE ON- RAMP TO THE N2, ALONG THE N2, LEFT INTO INANDA ROAD OFF RAMP, LEFT INTO INANDA ROAD (M21), INTO INANDA HIGHWAY AND CONTINUE AS PER ANY OF THE ABOVE ROUTES.
12.3	RETURN. 7.1. DURBAN TO LINDELANI FROM CANONGATE ROAD / WARWICK AVENUE TAXI RANK. RIGHT INTO ETNA LANE, LEFT INTO WARWICK AVENUE, RIGHT INTO ALICE STREET, LEFT INTO ALBERT STREET, INTO UMGENI ROAD, ALONG UMGENI ROAD, INTO NORTH COAST ROAD, LEFT INTO SEA COW LAKE ROAD, INTO INANDA ROAD (M21), INTO INANDA HIGHWAY, LEFT INTO NEWLANDS WEST DRIVE, ALONG NEWLANDS WEST DRIVE, RIGHT INTO CASTLEHILL DRIVE, LEFT INTO NEWLANDS EXPRESS WAY AND PROCEED TO LINDELANI USING EITHER ROUTE 1.1,1.2,OR 1.3 ABOVE IN REVERSE DIRECTION. 7.2 ALTERNATIVELY. INANDA ROAD (M21), LEFT INTO BRIADALE DRIVE, LEFT INTO HILLDALE DRIVE, RIGHT INTO CASTLEHILL DRIVE, RIGHT INTO NEWLANDS EXPRESS WAY AND PROVED TO LINDELANI USING ANY OF ROUTES 1.1, 1.2 OR 1.3 IN REVERSE.



transport

Department:
Transport
Province of KwaZulu-Natal

GAZETTE

LGKZNG34-2018-
DEC

REGION: ALL

12.4 LINDELANI TO DURBAN.

1.1 FROM AN INFORMAL RANK (KWANDLANZI), LINDELANI ON NEW ROAD, ALONG NEW ROAD, LEFT INTO VXAMU AVENUE, OR, (RIGHT INTO DUKUZA STREET, LEFT INTO STREET NO.106604), RIGHT INTO STREET NO.106487, ALONG STREET NO.106487, TURN RIGHT INTO STREET NO.106585, INTO STREET NO.106583, RIGHT INTO INGCEBO DRIVE, LEFT INTO NEWLANDS EXPRESS WAY, RIGHT INTO KHANGELA STREET, ALONG KHANGELA STREET, RIGHT INTO NEWLANDS EXPRESS WAY, LEFT INTO CASTLEHILL DRIVE, LEFT INTO HILLDALE DRIVE, RIGHT INTO BRIARDALE DRIVE, RIGHT INTO INANDA ROAD (M21).

1.2 FROM AN INFORMAL RANK (KWANDLANZI), LINDELANI ON NEW ROAD, ALONG NEW ROAD, LEFT INTO NEWLANDS EXPRESS WAY, TURN RIGHT INTO AN UNNAMED ROAD TO THE QUARRY, ALONG THIS ROAD PASSING THE ROAD TO EMOLWENI CEMETRY, CONTINUE UNTIL THE QUARRY AND RETURN ALONG THE SAME ROUTE TO NEWLANDS EXPRESS WAY, TURN RIGHT INTO NEWLANDS EXPRESS WAY, TURN RIGHT INTO DUKUZA ROAD, TURN RIGHT INTO NEWLANDS EXPRESS WAY, LEFT INTO KHANGELA STREET, ALONG KHANGELA STREET, RIGHT INTO NEWLANDS EXPRESS WAY, LEFT INTO CASTLEHILL DRIVE, LEFT INTO HILLDALE DRIVE, RIGHT INTO BRIARDALE DRIVE, RIGHT INTO INANDA ROAD (M21).

1.3 FROM AN INFORMAL TAXI RANK ON DUKUZA STREET LINDELANI NEAR NEWLANDS EXPRESS WAY (DIRT ROAD), ALONG DUKUZA STREET, INTO VXAMU AVENUE, RIGHT INTO STREET NO.106487. ALONG STREET NO.106487, TURN RIGHT INTO STREET NO.106585, INTO STREET NO.106583, RIGHT INTO INGCEBO DRIVE, LEFT INTO NEWLANDS EXPRESS WAY, RIGHT INTO KHANGELA STREET, ALONG KHANGELA STREET, RIGHT INTO NEWLANDS EXPRESS WAY, LEFT INTO CASTLEHILL DRIVE, LEFT INTO HILLDALE DRIVE, RIGHT INTO BRIARDALE DRIVE, RIGHT INTO INANDA ROAD (M21).

N.B. ALL THE ROUTES BELOW ORIGINATE FROM THE ABOVE STARTING POINTS.

ALTERNATE ROUTE: 1.4 FORWARD ROUTE INANDA ROAD (M21), INTO INANDA HIGHWAY, BACK INTO INANDA ROAD (M21), INTO SEA COW LAKE ROAD, RIGHT INTO NORTH COAST ROAD, INTO UMGENI ROAD (R102), INTO SOLDIERS WAY, RIGHT INTO PINE STREET INTO FIELD STREET AND PROCEED TO SOLDIERS WAY TAXI RANK, OR FIELD STREET, LEFT INTO LEOPOLD STREET, RIGHT INTO WARWICK AVENUE, LEFT INTO ETNA LANE PROCEEDING TO WARWICK AVENUE/CANONGATE ROAD TAXI RANK.

1.5 FROM INANDA ROAD (M21), INTO INANDA HIGHWAY, BACK INTO INANDA ROAD (M21), RIGHT INTO AN ON-RAMP TO THE N2, LEFT INTO NEW UMGENI ROAD (M19), ALONG M19, RIGHT INTO ALPINE ROAD (M10), INTO BRICKFIELD ROAD, RIGHT INTO RANGLES ROAD, LEFT INTO AN ON-RAMP.



transport

Department:
Transport
Province of KwaZulu-Natal

GAZETTE

LGKZNG34-2018-
DEC

REGION: ALL

12.5	<p>FROM AN INFORMAL RANK (KWANDLANZI) ON NEW ROAD, ALONG NEW ROAD, LEFT INTO VXAMU AVENUE, OR, (RIGHT INTO DUKUZA STREET, LEFT INTO STREET NO.106604), RIGHT INTO STREET NO.106487, ALONG STREET NO.106487, TURN RIGHT INTO STREET NO.106585, INTO STREET NO.106583, RIGHT INTO INGCEBO DRIVE, LEFT INTO NEWLANDS EXPRESS WAY, RIGHT INTO KHANGELA STREET, ALONG KHANGELA STREET, RIGHT INTO NEWLANDS EXPRESS WAY, LEFT INTO CASTLEHILL DRIVE, LEFT INTO HILLDALE DRIVE, RIGHT INTO BRIARDALE DRIVE, RIGHT INTO INANDA ROAD (M21).FROM AN INFORMAL RANK (KWANDLANZI) LINDELANI ON NEW ROAD, ALONG NEW ROAD, LEFT INTO NEWLANDS EXPRESS WAY, TURN RIGHT INTO AN UNNAMED ROAD TO THE QUARRY, ALONG THIS ROAD PASSING THE ROAD TO EMOLWENI CEMETERY, CONTINUE UNTIL THE QUARRY AND RETURN ALONG THE SAME ROUTE TO NEWLANDS EXPRESS WAY, TURN RIGHT INTO NEWLANDS EXPRESS WAY, TURN RIGHT INTO DUKUZA ROAD, TURN RIGHT INTO NEWLANDS EXPRESS WAY, LEFT INTO KHANGELA STREET, ALONG KHANGELA STREET, RIGHT INTO NEWLANDS EXPRESS WAY, LEFT INTO CASTLEHILL DRIVE, LEFT INTO HILLDALE DRIVE, RIGHT INTO BRIARDALE DRIVE, RIGHT INTO INANDA ROAD (M21).1.3 FORWARD ROUTE FROM INFORMAL TAXI RANK ON DUKUZA STREET LINDELANI NEAR NEWLANDS EXPRESS WAY (DIRT ROAD), ALONG DUKUZA STREET, INTO VXAMU AVENUE, RIGHT INTO STREET NO 106487, ALONG STREET NO 106487, TURN RIGHT INTO STREET NO 106585, INTO STREET NO 106583, RIGHT INTO INGCEBO DRIVE, LEFT INTO NEWLANDS EXPRESS WAY, RIGHT INTO KHANGELA STREET, ALONG KHANGELA STREET, RIGHT INTO NEWLANDS EXPRESS WAY, LEFT INTO CASTLEHILL DRIVE, LEFT INTO HILLDALE DRIVE, RIGHT INTO BRIARDALE DRIVE, RIGHT INTO INANDA ROAD (21).</p> <p>NB ALL THE ROUTES BELOW ORIGINATE FROM THE ABOVE STARTING POINTS.</p> <p>ALTERNATE ROUTE: FORWARD ROUTE INANDA ROAD (M21), INTO INANDA HIGHWAY, BACK INTO INANDA ROAD (M21), INTO SEA COW LAKE ROAD, RIGHT INTO NORTH COAST ROAD, INTO UMGENI ROAD (R102), INTO SOLDIERS WAY TAXI RANK, OR FIELD STREET, LEFT INTO LEOPOLD STREET, RIGHT INTO WARWICK AVENUE, LEFT INTO ETNA LANE PROCEEDING TO WARWICK AVENUE/CANONGATE ROAD TAXI RANK.</p> <p>FORWARD ROUTE INANDA ROAD (M21), INTO INANDA HIGHWAY, BACK INTO INANDA ROAD (M21), RIGHT INTO AN ON RAMP TO THE N2, LEFT INTO NEW UMGENI ROAD (M19), ALONG M19, RIGHT INTO ALPINE ROAD (M10), INTO BRICKFIELD ROAD, RIGHT INTO RANGLES ROAD, LEFT INTO AN ON RAMP TO THE N3, EASTBOUND, ALONG THE N3, INTO COMMERCIAL RAO, LEFT INTO FIELD STREET, AND PROCEED TO SOLDIERS WAY TAXI RANK, OR ALONG FIELD STREET, LEFT INTO LEOPOLD.</p>
12.6	<p>N.B. ALL THE ROUTES BELOW (ROUTES 1-7) ORIGINATE FROM THE ABOVE ROUTES. A, B OR C.</p> <p>FORWARD ROUTE 1A INANDA ROAD (M21), INTO INANDA HIGHWAY, BACK INTO INANDA ROAD (M21) INTO SEA COW LAKE ROAD, RIGHT INTO NORTH COAST ROAD, INTO UMGENI ROAD, INTO SOLDIERS WAY, RIGHT INTO FIELD STREET AND PROCEED TO SOLDIERS WAY TAXI RANK, OR ALONG FIELD STREET, LEFT INTO LEOPOLD STREET, RIGHT INTO WARWICK AVENUE, LEFT INTO ETNA LANE PROCEEDING TO WARWICK AVENUE/CANONGATE ROAD TAXI RANK.</p>
12.7	<p>LINDELANI TO POINT</p> <p>FROM INANDA ROAD (M21), INTO INANDA HIGHWAY, BACK INTO INANDA ROAD (M21), INTO SEA COW LAKE ROAD, RIGHT INTO NORTH COAST ROAD, INTO UMGENI ROAD, LEFT INTO ARGYLE ROAD, RIGHT INTO BRICKHILL ROAD, INTO POINT ROAD, RIGHT INTO BAY TERRACE, RIGHT INTO STANGER STREET, LEFT INTO ORDINANCE ROAD, LEFT INTO SOLDIERS WAY, RIGHT INTO QUEEN STREET, RIGHT INTO FIELD STREET, AND PROCEED TO SOLDIERS WAY TAXI RANK, OR, LEFT INTO LEOPOLD STREET, RIGHT INTO WARWICK AVENUE, LEFT INTO ETNA LANE AND PROCEED TO WARWICK AVENUE/CANONGATE TAXI RANK.</p>
12.8	<p>LINDELANI TO POINT</p> <p>INANDA ROAD (M21), INTO INANDA HIGHWAY, BACK INTO INANDA ROAD (M21), INTO SEA COW LAKE ROAD, RIGHT INTO NORTH COAST ROAD, INTO UMGENI ROAD(R102), LEFT INTO ARGYLE ROAD, RIGHT INTO BRICKHILL ROAD, INTO POINT, INTO POINT ROAD, RIGHT INTO BAY TERRACE, RIGHT INTO STANGER STREET, LEFT INTO ORDINANCE ROAD, LEFT INTO SOLDIERS WAY, RIGHT INTO QUEEN STREET, RIGHT INTO FIELD STREET, AND PROCEED TO SOLDIERS WAY TAXI RANK, OR LEFT INTO LEOPOLD STREET, RIGHT INTO WARWICK AVENUE, LEFT INTO ETNA LANE AND PROCEED TO WARWICK AVENUE/CANONGATE ROAD TAXI RANK.</p>



transport

Department:
Transport
Province of KwaZulu-Natal

GAZETTE

LGKZNG34-2018-
DEC

REGION: ALL

12.9	<p>LINDELANI TO KWAMASHU STATION – TOWN CENTRE.</p> <p>FROM LINDELANI TAXI RANK ALONG THE ROUTES DETAILED ABOVE WITHIN LINDELANI AREA, INTO NEWLANDS EXPRESS WAY, LEFT INTO MPANGELE ROAD, LEFT INTO MALANDELA ROAD AND PROCEED ALONG MALANDELA ROAD TO KWAMASHU MAIN / MALANDELA ROAD TAXI RANK AT THE TOWN CENTRE DIRECT AND RETURN ALONG THE SAME ROUTE IN REVERSE.</p>
12.10	<p>DURBAN METRO TO LINDELANI</p> <p>FROM SOLDIERS WAY TAXI RANK, RIGHT INTO FIELD STREET, INTO ALBERT STREET, INTO UMGENI ROAD (R102), INTO NORTH COAST ROAD, LEFT INTO SEA COW LAKE ROAD, INTO INANDA ROAD (21), ALONG INANDA ROAD, INTO INANDA HIGHWAY AND CONTINUE AS PER THE RETURN ROUTES IN 7.1 OR 7.3 ABOVE.</p>
12.11	<p>LINDELANI TO PINETOWN.</p> <p>FROM INANDA ROAD (M21), INTO INANDA HIGHWAY, BACK INTO INANDA ROAD (M21), RIGHT INTO THE ON-RAMP TO THE N2, RIGHT INTO UMGENI ROAD (M19), ALONG M19,, TURN RIGHT INTO BLAIR ATHOLL ROAD (M32), INTO SHEPSTONE ROAD (M32), OR LEFT INTO CHELSEA AVENUE. LEFT INTO ESCOM ROAD, RIGHT INTO ST. JOHN'S AVENUE, RIGHT INTO OLD MAIN ROAD, LEFT INTO CROMPTON ROAD, RIGHT INTO HILL STREET AND PROCEED TO THE END POINT DIRECT AND RETURN.</p> <p>2.2 ALONG THE ABOVE ROUTES, INTO OLD MAIN ROAD, INTO RICHMOND ROAD, RIGHT INTO ALEXANDER ROAD, LEFT INTO ALBERT STREET, RIGHT INTO MALCOLM ROAD, RIGHT INTO CIRCUIT ROAD, INTO KYALAMI ROAD, RIGHT INTO HILLCLIMB ROAD, LEFT INTO TRAFFORD ROAD, RIGHT INTO ALEXANDER ROAD, TO THE END POINT ON ALEXANDER ROAD DIRECT AND RETURN.</p>
12.12	<p>LINDELANI TO KWAMASHU STATION -TOWN CENTRE.</p> <p>ALONG THE ROUTES DETAILED ABOVE WITHIN LINDELANI AREA (A, B OR C), INTO NEWLANDS EXPRESS WAY, LEFT INTO MPANGELE ROAD, LEFT INTO MALANDELA ROAD AND PROCEED ALONG MALANDELA ROAD TO KWAMASHU MAIN / MALANDELA ROAD TAXI RANK AT THE TOWN CENTRE DIRECT AND RETURN ALONG THE SAME ROUTE IN REVERSE.</p>
12.13	<p>FORWARD</p> <p>INTO DUKUZA STREET, INTO VXAMU DRIVE, RIGHT INTO IHOLBHE DRIVE, RIGHT INTO ITHENDELE DRIVE, LEFT INTO NTUZUMA ACCESS ROAD, INTO INDUSTRIAL PARK ROAD, LEFT INTO PHOENIX HIGHWAY, RIGHT INTO PARTHENON STREET, LEFT AND PROCEED TO PHOENIX TAXI RANK DIRECT AND RETURN ALONG THE SAME ROUTE IN REVERSE.</p>
12.14	<p>FORWARD ROUTE 3 INTO DUKUZA STREET, INTO VXAMU DRIVE, RIGHT INTO IHOLBHE DRIVE, RIGHT INTO ITHENDELE DRIVE, LEFT INTO NTUZUMA ACCESS ROAD, INTO INDUSTRIAL PARK ROAD, LEFT ONTO PHOENIX HIGHWAY, RIGHT INTO PARTHENON STREET, LEFT AND PROCEED TO PHOENIX TAXI RANK DIRECT AND RETURN ALONG THE SAME ROUTE IN REVERSE.</p>
12.15	<p>LINDELANI TO UMHLANGA</p> <p>ALONG THE ROUTES DESCRIBED IN (A, B OR C) ABOVE, INTO NEWLANDE EXPRESS WAY, LEFT INTO MPANGELE ROAD, ALONG MPANGELE ROAD, LEFT INTO MALANDELA ROAD, ALONG MALANDELA ROAD, RIGHT INTO THE ON-RAMP TO KWAMASHU HIGHWAY (M25), ALONG M25 INTO R102, LEFT INTO RINALDO ROAD, LEFT INTO UMHLANGA ROCKS DRIVE (M12), INTO LIGHTHOUSE ROAD TO AN APPROVED TAXI RANK ON TANAGER WAY.</p> <p>ALTERNATIVE ROUTE.</p> <p>FROM KWAMASHU HIGHWAY (M25), LEFT INTO THE ON-RAMP TO THE NATIONAL ROUTE (N2), ALONG THE N2, LEFT INTO THE OFF-RAMP TO M41, RIGHT INTO M41, ALONG M41, LEFT INTO UMHLANGA ROCKS DRIVE OFF-RAMP, TURN LEFT INTO UMHLANGA ROCKS DRIVE, ALONG UMHLANGA ROCKS DRIVE, TURN RIGHT INTO LIGHTHOUSE ROAD, LEFT INTO TANAGER WAY AND PROCEED TO THE END POINT ON TANAGER WAY DIRECT AND RETURN ALONG THE SAME ROUTE IN REVERSE.</p>



transport

Department:
Transport
Province of KwaZulu-Natal

GAZETTE

LGKZNG34-2018-
DEC

REGION: ALL

12.16	<p>FROM LINDELANI TAXI RANK, ALONG THE ROUTES DESCRIBED IN ABOVE, INTO NEWLANDS EXPRESS WAY, LEFT INTO MPANGELE ROAD, ALONG MPANGELE ROAD, LEFT INTO MALANDELA ROAD, ALONG MALANDELA ROAD, RIGHT INTO THE ON-RAMP TO KWAMASHU HIGHWAY (M25), ALONG M25 INTO R102, LEFT INTO RINALDO ROAD, LEFT INTO UMHLANGA ROCKS DRIVE, ALONG UMHLANGA ROCKS DRIVE (M12), INTO LIGHTHOUSE ROAD, LEFT INTO TANAGER WAY AND PROCEED TO AN APPROVED TAXI RANK ON TANAGER WAY DIRECT AND RETURN ALONG THE SAME ROUTE IN REVERSE</p> <p>ALTERNATE</p> <p>KWAMASHU HIGHWAY (M25), LEFT INTO THE ON-RAMP TO THE NATIONAL ROUTE (N2), ALONG THE N2, LEFT INTO THE OFF-RAMP TO M41, RIGHT INTO M41, ALONG M41, LEFT INTO UMHLANGA ROCKS DRIVE OFF-RAMP, TURN LEFT INTO UMHLANGA ROCKS DRIVE, ALONG UMHLANGA ROCKS DRIVE, TURN RIGHT INTO LIGHTHOUSE ROAD, LEFT INTO TANAGER WAY AND PROCEED TO THE APPROVED TAXI RANK ON TANAGER WAY DIRECT AND RETURN ALONG THE SAME ROUTE IN REVERSE.</p>
12.17	<p>LINDELANI TO ISIPINGO</p> <p>FROM LINDELANI TAXI RANK, ALONG THE ROUTES WITHIN LINDELANI AS PER 3,4 AND 5 DESCRIBED ABOVE, INTO INANDA ROAD (M21), INTO INANDA HIGHWAY, INTO INANDA ROAD, TURN RIGHT INTO THE N2 ON-RAMP, INTO THE N2, ALONG THE N2, TURN LEFT INTO PROSPECTON/ISIPINGO OFF-RAMP, TURN RIGHT INTO PROSPECTON ROAD (R102), ALONG PROSPECTON ROAD, TURN LEFT INTO OLD SOUTH COAST ROAD AND PROCEED TO THE APPROVED TAXI RANK IN ISIPINGO CENTRAL BUSINESS DISTRICT DIRECT AND RETURN ALONG THE SAME ROUTE IN REVERSE.</p>
12.18	<p>FROM TRENANCE PARK TAXI RANK TO POINT WITHIN THE PROVINCE OF KZN ONLY. NO PICKING UP OR SETTING DOWN OF PASSENGERS EN ROUTE.</p>
12.19	<p>RETURN.</p> <p>FROM SOLDIERS WAY TAXI RANK, RIGHT INTO FIELD STREET, INTO ALBERT STREET, INTO UMGENI ROAD (R102), INTO NORTH COAST ROAD, LEFT INTO SEA COW LAKE ROAD, INTO INANDA ROAD (M21), ALONG INANDA ROAD, INTO INANDA HIGHWAY AND CONTINUE AS PER THE RETURN ROUTES IN 1A OR 1C ABOVE.</p> <p>ALTERNATIVELY.</p> <p>FROM SOLDIERS WAY TAXI RANK, RIGHT INTO FIELD STREET, LEFT INTO LEOPOLD STREET, ALONG LEOPOLD STREET, INTO CANONGATE ROAD, INTO THE N3, WESTBOUND, ALONG THE N3, INTO THE ON-RAMP TO THE N2, ALONG THE N2, LEFT INTO INANDA ROAD OFF-RAMP, LEFT INTO INANDA ROAD (M21), INTO INANDA HIGHWAY AND CONTINUE AS PER ANY OF THE ABOVE ROUTES.</p>
12.20	<p>RETURN.</p> <p>7.3 FROM CANONGATE ROAD / WARWICK AVENUE TAXI RANK.</p> <p>RIGHT INTO ETNA LANE, LEFT INTO WARWICK AVENUE, RIGHT INTO ALICE STREET, RIGHT INTO ALICE STREET, RIGHT INTO MARKET ROAD, RIGHT INTO LEOPOLD STREET, INTO CANONGATE ROAD, INTO THE WESTERN FREEWAY (N3), INTO THE ON- RAMP TO THE N2, ALONG THE N2, LEFT INTO THE OFF-RAMP TO INANDA ROAD, LEFT INTO INANDA ROAD (M21, INTO INANDA HIGHWAY, AND PROCEED AS PER THE RETURN ROUTE 7.1 AND ALTERNATIVE ROUTE 7.2 ABOVE.</p>



transport

Department:
Transport
Province of KwaZulu-Natal

GAZETTE

LGKZNG34-2018-
DEC

REGION: ALL

1) Application Number: APP0106057	2) Gazette Number: LGKZNG34-2018-DEC
3) Applicant: PZ ZAMA ID NO. 7911300127082 Association: LINDELANI TAXI ASSOCIATION	4) Applicant Address: E413 NTUZUMA PO KWA MASHU DURBAN KWA ZULU NATAL 4360
5) Existing Licence Holder: NOT APPLICABLE ID NO. NOT APPLICABLE	6) Existing Licence Holder Address: NOT APPLICABLE
7) Type of application: NEW OPERATING LICENCE	8) Operating Licence Number: NOTAVAILABLE
9) Vehicle Type: MINIBUS	10) 1 X 15 (SEATED) + 0 (STANDING)
11) Region: GREATER NORTH	
12.1	FROM APPROVED TAXI RANK IN LINDELANI TO POINTS WITHIN THE PROVINCE OF KWAZULU-NATAL AND RETURN. NO PICKING UP OR SETTING DOWN OF PASSENGERS EN ROUTE.
12.2	ALTERNATIVELY FROM SOLDIERS WAY TAXI RANK, RIGHT INTO FIELD STREET, LEFT INTO LEOPOLD STREET, ALONG LEOPOLD STREET, INTO CANNONGATE ROAD, INTO THE N3, WESTBOUND, ALONG THE N3, INTO THE ON- RAMP TO THE N2, ALONG THE N2, LEFT INTO INANDA ROAD OFF RAMP, LEFT INTO INANDA ROAD (M21), INTO INANDA HIGHWAY AND CONTINUE AS PER ANY OF THE ABOVE ROUTES.
12.3	RETURN. 7.1. DURBAN TO LINDELANI FROM CANONGATE ROAD / WARWICK AVENUE TAXI RANK. RIGHT INTO ETNA LANE, LEFT INTO WARWICK AVENUE, RIGHT INTO ALICE STREET, LEFT INTO ALBERT STREET, INTO UMGENI ROAD, ALONG UMGENI ROAD, INTO NORTH COAST ROAD, LEFT INTO SEA COW LAKE ROAD, INTO INANDA ROAD (M21), INTO INANDA HIGHWAY, LEFT INTO NEWLANDS WEST DRIVE, ALONG NEWLANDS WEST DRIVE, RIGHT INTO CASTLEHILL DRIVE, LEFT INTO NEWLANDS EXPRESS WAY AND PROCEED TO LINDELANI USING EITHER ROUTE 1.1, 1.2, OR 1.3 ABOVE IN REVERSE DIRECTION. 7.2 ALTERNATIVELY. INANDA ROAD (M21), LEFT INTO BRIADALE DRIVE, LEFT INTO HILLDALE DRIVE, RIGHT INTO CASTLEHILL DRIVE, RIGHT INTO NEWLANDS EXPRESS WAY AND PROVED TO LINDELANI USING ANY OF ROUTES 1.1, 1.2 OR 1.3 IN REVERSE.



transport

Department:
Transport
Province of KwaZulu-Natal

GAZETTE

LGKZNG34-2018-
DEC

REGION: ALL

12.4 LINDELANI TO DURBAN.

1.1 FROM AN INFORMAL RANK (KWANDLANZI), LINDELANI ON NEW ROAD, ALONG NEW ROAD, LEFT INTO VXAMU AVENUE, OR, (RIGHT INTO DUKUZA STREET, LEFT INTO STREET NO.106604), RIGHT INTO STREET NO.106487, ALONG STREET NO.106487, TURN RIGHT INTO STREET NO.106585, INTO STREET NO.106583, RIGHT INTO INGCEBO DRIVE, LEFT INTO NEWLANDS EXPRESS WAY, RIGHT INTO KHANGELA STREET, ALONG KHANGELA STREET, RIGHT INTO NEWLANDS EXPRESS WAY, LEFT INTO CASTLEHILL DRIVE, LEFT INTO HILLDALE DRIVE, RIGHT INTO BRIARDALE DRIVE, RIGHT INTO INANDA ROAD (M21).

1.2 FROM AN INFORMAL RANK (KWANDLANZI), LINDELANI ON NEW ROAD, ALONG NEW ROAD, LEFT INTO NEWLANDS EXPRESS WAY, TURN RIGHT INTO AN UNNAMED ROAD TO THE QUARRY, ALONG THIS ROAD PASSING THE ROAD TO EMOLWENI CEMETRY, CONTINUE UNTIL THE QUARRY AND RETURN ALONG THE SAME ROUTE TO NEWLANDS EXPRESS WAY, TURN RIGHT INTO NEWLANDS EXPRESS WAY, TURN RIGHT INTO DUKUZA ROAD, TURN RIGHT INTO NEWLANDS EXPRESS WAY, LEFT INTO KHANGELA STREET, ALONG KHANGELA STREET, RIGHT INTO NEWLANDS EXPRESS WAY, LEFT INTO CASTLEHILL DRIVE, LEFT INTO HILLDALE DRIVE, RIGHT INTO BRIARDALE DRIVE, RIGHT INTO INANDA ROAD (M21).

1.3 FROM AN INFORMAL TAXI RANK ON DUKUZA STREET LINDELANI NEAR NEWLANDS EXPRESS WAY (DIRT ROAD), ALONG DUKUZA STREET, INTO VXAMU AVENUE, RIGHT INTO STREET NO.106487. ALONG STREET NO.106487, TURN RIGHT INTO STREET NO.106585, INTO STREET NO.106583, RIGHT INTO INGCEBO DRIVE, LEFT INTO NEWLANDS EXPRESS WAY, RIGHT INTO KHANGELA STREET, ALONG KHANGELA STREET, RIGHT INTO NEWLANDS EXPRESS WAY, LEFT INTO CASTLEHILL DRIVE, LEFT INTO HILLDALE DRIVE, RIGHT INTO BRIARDALE DRIVE, RIGHT INTO INANDA ROAD (M21).

N.B. ALL THE ROUTES BELOW ORIGINATE FROM THE ABOVE STARTING POINTS.

ALTERNATE ROUTE: 1.4 FORWARD ROUTE INANDA ROAD (M21), INTO INANDA HIGHWAY, BACK INTO INANDA ROAD (M21), INTO SEA COW LAKE ROAD, RIGHT INTO NORTH COAST ROAD, INTO UMGENI ROAD (R102), INTO SOLDIERS WAY, RIGHT INTO PINE STREET INTO FIELD STREET AND PROCEED TO SOLDIERS WAY TAXI RANK, OR FIELD STREET, LEFT INTO LEOPOLD STREET, RIGHT INTO WARWICK AVENUE, LEFT INTO ETNA LANE PROCEEDING TO WARWICK AVENUE/CANONGATE ROAD TAXI RANK.

1.5 FROM INANDA ROAD (M21), INTO INANDA HIGHWAY, BACK INTO INANDA ROAD (M21), RIGHT INTO AN ON-RAMP TO THE N2, LEFT INTO NEW UMGENI ROAD (M19), ALONG M19, RIGHT INTO ALPINE ROAD (M10), INTO BRICKFIELD ROAD, RIGHT INTO RANGLES ROAD, LEFT INTO AN ON-RAMP.



transport

Department:
Transport
Province of KwaZulu-Natal

GAZETTE

LGKZNG34-2018-
DEC

REGION: ALL

12.5	<p>FROM AN INFORMAL RANK (KWANDLANZI) ON NEW ROAD, ALONG NEW ROAD, LEFT INTO VXAMU AVENUE, OR, (RIGHT INTO DUKUZA STREET, LEFT INTO STREET NO.106604), RIGHT INTO STREET NO.106487, ALONG STREET NO.106487, TURN RIGHT INTO STREET NO.106585, INTO STREET NO.106583, RIGHT INTO INGCEBO DRIVE, LEFT INTO NEWLANDS EXPRESS WAY, RIGHT INTO KHANGELA STREET, ALONG KHANGELA STREET, RIGHT INTO NEWLANDS EXPRESS WAY, LEFT INTO CASTLEHILL DRIVE, LEFT INTO HILLDALE DRIVE, RIGHT INTO BRIARDALE DRIVE, RIGHT INTO INANDA ROAD (M21).FROM AN INFORMAL RANK (KWANDLANZI) LINDELANI ON NEW ROAD, ALONG NEW ROAD, LEFT INTO NEWLANDS EXPRESS WAY, TURN RIGHT INTO AN UNNAMED ROAD TO THE QUARRY, ALONG THIS ROAD PASSING THE ROAD TO EMOLWENI CEMETERY, CONTINUE UNTIL THE QUARRY AND RETURN ALONG THE SAME ROUTE TO NEWLANDS EXPRESS WAY, TURN RIGHT INTO NEWLANDS EXPRESS WAY, TURN RIGHT INTO DUKUZA ROAD, TURN RIGHT INTO NEWLANDS EXPRESS WAY, LEFT INTO KHANGELA STREET, ALONG KHANGELA STREET, RIGHT INTO NEWLANDS EXPRESS WAY, LEFT INTO CASTLEHILL DRIVE, LEFT INTO HILLDALE DRIVE, RIGHT INTO BRIARDALE DRIVE, RIGHT INTO INANDA ROAD (M21).1.3 FORWARD ROUTE FROM INFORMAL TAXI RANK ON DUKUZA STREET LINDELANI NEAR NEWLANDS EXPRESS WAY (DIRT ROAD), ALONG DUKUZA STREET, INTO VXAMU AVENUE, RIGHT INTO STREET NO 106487, ALONG STREET NO 106487, TURN RIGHT INTO STREET NO 106585, INTO STREET NO 106583, RIGHT INTO INGCEBO DRIVE, LEFT INTO NEWLANDS EXPRESS WAY, RIGHT INTO KHANGELA STREET, ALONG KHANGELA STREET, RIGHT INTO NEWLANDS EXPRESS WAY, LEFT INTO CASTLEHILL DRIVE, LEFT INTO HILLDALE DRIVE, RIGHT INTO BRIARDALE DRIVE, RIGHT INTO INANDA ROAD (21).</p> <p>NB ALL THE ROUTES BELOW ORIGINATE FROM THE ABOVE STARTING POINTS.</p> <p>ALTERNATE ROUTE:</p> <p>FORWARD ROUTE</p> <p>INANDA ROAD (M21), INTO INANDA HIGHWAY, BACK INTO INANDA ROAD (M21), INTO SEA COW LAKE ROAD, RIGHT INTO NORTH COAST ROAD, INTO UMGENI ROAD (R102), INTO SOLDIERS WAY TAXI RANK, OR FIELD STREET, LEFT INTO LEOPOLD STREET, RIGHT INTO WARWICK AVENUE, LEFT INTO ETNA LANE PROCEEDING TO WARWICK AVENUE/CANONGATE ROAD TAXI RANK.</p> <p>FORWARD ROUTE</p> <p>INANDA ROAD (M21), INTO INANDA HIGHWAY, BACK INTO INANDA ROAD (M21), RIGHT INTO AN ON RAMP TO THE N2, LEFT INTO NEW UMGENI ROAD (M19), ALONG M19, RIGHT INTO ALPINE ROAD (M10), INTO BRICKFIELD ROAD, RIGHT INTO RANGLES ROAD, LEFT INTO AN ON RAMP TO THE N3, EASTBOUND, ALONG THE N3, INTO COMMERCIAL RAO, LEFT INTO FIELD STREET, AND PROCEED TO SOLDIERS WAY TAXI RANK, OR ALONG FIELD STREET, LEFT INTO LEOPOLD STREET.</p>
12.6	<p>N.B. ALL THE ROUTES BELOW (ROUTES 1-7) ORIGINATE FROM THE ABOVE ROUTES. A, B OR C.</p> <p>FORWARD ROUTE 1A</p> <p>INANDA ROAD (M21), INTO INANDA HIGHWAY, BACK INTO INANDA ROAD (M21) INTO SEA COW LAKE ROAD, RIGHT INTO NORTH COAST ROAD, INTO UMGENI ROAD, INTO SOLDIERS WAY, RIGHT INTO FIELD STREET AND PROCEED TO SOLDIERS WAY TAXI RANK, OR ALONG FIELD STREET, LEFT INTO LEOPOLD STREET, RIGHT INTO WARWICK AVENUE, LEFT INTO ETNA LANE PROCEEDING TO WARWICK AVENUE/CANONGATE ROAD TAXI RANK.</p>
12.7	<p>LINDELANI TO POINT</p> <p>FROM INANDA ROAD (M21), INTO INANDA HIGHWAY, BACK INTO INANDA ROAD (M21), INTO SEA COW LAKE ROAD, RIGHT INTO NORTH COAST ROAD, INTO UMGENI ROAD, LEFT INTO ARGYLE ROAD, RIGHT INTO BRICKHILL ROAD, INTO POINT ROAD, RIGHT INTO BAY TERRACE, RIGHT INTO STANGER STREET, LEFT INTO ORDINANCE ROAD, LEFT INTO SOLDIERS WAY, RIGHT INTO QUEEN STREET, RIGHT INTO FIELD STREET, AND PROCEED TO SOLDIERS WAY TAXI RANK, OR, LEFT INTO LEOPOLD STREET, RIGHT INTO WARWICK AVENUE, LEFT INTO ETNA LANE AND PROCEED TO WARWICK AVENUE/CANONGATE TAXI RANK.</p>
12.8	<p>LINDELANI TO POINT</p> <p>INANDA ROAD (M21), INTO INANDA HIGHWAY, BACK INTO INANDA ROAD (M21), INTO SEA COW LAKE ROAD, RIGHT INTO NORTH COAST ROAD, INTO UMGENI ROAD(R102), LEFT INTO ARGYLE ROAD, RIGHT INTO BRICKHILL ROAD, INTO POINT, INTO POINT ROAD, RIGHT INTO BAY TERRACE, RIGHT INTO STANGER STREET, LEFT INTO ORDINANCE ROAD, LEFT INTO SOLDIERS WAY, RIGHT INTO QUEEN STREET, RIGHT INTO FIELD STREET, AND PROCEED TO SOLDIERS WAY TAXI RANK, OR LEFT INTO LEOPOLD STREET, RIGHT INTO WARWICK AVENUE, LEFT INTO ETNA LANE AND PROCEED TO WARWICK AVENUE/CANONGATE ROAD TAXI RANK.</p>



transport

Department:
Transport
Province of KwaZulu-Natal

GAZETTE

LGKZNG34-2018-
DEC

REGION: ALL

12.9	<p>LINDELANI TO KWAMASHU STATION – TOWN CENTRE.</p> <p>FROM LINDELANI TAXI RANK ALONG THE ROUTES DETAILED ABOVE WITHIN LINDELANI AREA, INTO NEWLANDS EXPRESS WAY, LEFT INTO MPANGELE ROAD, LEFT INTO MALANDELA ROAD AND PROCEED ALONG MALANDELA ROAD TO KWAMASHU MAIN / MALANDELA ROAD TAXI RANK AT THE TOWN CENTRE DIRECT AND RETURN ALONG THE SAME ROUTE IN REVERSE.</p>
12.10	<p>DURBAN METRO TO LINDELANI</p> <p>FROM SOLDIERS WAY TAXI RANK, RIGHT INTO FIELD STREET, INTO ALBERT STREET, INTO UMGENI ROAD (R102), INTO NORTH COAST ROAD, LEFT INTO SEA COW LAKE ROAD, INTO INANDA ROAD (21), ALONG INANDA ROAD, INTO INANDA HIGHWAY AND CONTINUE AS PER THE RETURN ROUTES IN 7.1 OR 7.3 ABOVE.</p>
12.11	<p>LINDELANI TO PINETOWN.</p> <p>FROM INANDA ROAD (M21), INTO INANDA HIGHWAY, BACK INTO INANDA ROAD (M21), RIGHT INTO THE ON-RAMP TO THE N2, RIGHT INTO UMGENI ROAD (M19), ALONG M19,, TURN RIGHT INTO BLAIR ATHOLL ROAD (M32), INTO SHEPSTONE ROAD (M32), OR LEFT INTO CHELSEA AVENUE. LEFT INTO ESCOM ROAD, RIGHT INTO ST. JOHN'S AVENUE, RIGHT INTO OLD MAIN ROAD, LEFT INTO CROMPTON ROAD, RIGHT INTO HILL STREET AND PROCEED TO THE END POINT DIRECT AND RETURN.</p> <p>2.2 ALONG THE ABOVE ROUTES, INTO OLD MAIN ROAD, INTO RICHMOND ROAD, RIGHT INTO ALEXANDER ROAD, LEFT INTO ALBERT STREET, RIGHT INTO MALCOLM ROAD, RIGHT INTO CIRCUIT ROAD, INTO KYALAMI ROAD, RIGHT INTO HILLCLIMB ROAD, LEFT INTO TRAFFORD ROAD, RIGHT INTO ALEXANDER ROAD, TO THE END POINT ON ALEXANDER ROAD DIRECT AND RETURN.</p>
12.12	<p>LINDELANI TO KWAMASHU STATION -TOWN CENTRE.</p> <p>ALONG THE ROUTES DETAILED ABOVE WITHIN LINDELANI AREA (A, B OR C), INTO NEWLANDS EXPRESS WAY, LEFT INTO MPANGELE ROAD, LEFT INTO MALANDELA ROAD AND PROCEED ALONG MALANDELA ROAD TO KWAMASHU MAIN / MALANDELA ROAD TAXI RANK AT THE TOWN CENTRE DIRECT AND RETURN ALONG THE SAME ROUTE IN REVERSE.</p>
12.13	<p>FORWARD</p> <p>INTO DUKUZA STREET, INTO VXAMU DRIVE, RIGHT INTO IHOLBHE DRIVE, RIGHT INTO ITHENDELE DRIVE, LEFT INTO NTUZUMA ACCESS ROAD, INTO INDUSTRIAL PARK ROAD, LEFT INTO PHOENIX HIGHWAY, RIGHT INTO PARTHENON STREET, LEFT AND PROCEED TO PHOENIX TAXI RANK DIRECT AND RETURN ALONG THE SAME ROUTE IN REVERSE.</p>
12.14	<p>FORWARD ROUTE 3 INTO DUKUZA STREET, INTO VXAMU DRIVE, RIGHT INTO IHOLBHE DRIVE, RIGHT INTO ITHENDELE DRIVE, LEFT INTO NTUZUMA ACCESS ROAD, INTO INDUSTRIAL PARK ROAD, LEFT ONTO PHOENIX HIGHWAY, RIGHT INTO PARTHENON STREET, LEFT AND PROCEED TO PHOENIX TAXI RANK DIRECT AND RETURN ALONG THE SAME ROUTE IN REVERSE.</p>
12.15	<p>LINDELANI TO UMHLANGA</p> <p>ALONG THE ROUTES DESCRIBED IN (A, B OR C) ABOVE, INTO NEWLANDE EXPRESS WAY, LEFT INTO MPANGELE ROAD, ALONG MPANGELE ROAD, LEFT INTO MALANDELA ROAD, ALONG MALANDELA ROAD, RIGHT INTO THE ON-RAMP TO KWAMASHU HIGHWAY (M25), ALONG M25 INTO R102, LEFT INTO RINALDO ROAD, LEFT INTO UMHLANGA ROCKS DRIVE (M12), INTO LIGHTHOUSE ROAD TO AN APPROVED TAXI RANK ON TANAGER WAY.</p> <p>ALTERNATIVE ROUTE.</p> <p>FROM KWAMASHU HIGHWAY (M25), LEFT INTO THE ON-RAMP TO THE NATIONAL ROUTE (N2), ALONG THE N2, LEFT INTO THE OFF-RAMP TO M41, RIGHT INTO M41, ALONG M41, LEFT INTO UMHLANGA ROCKS DRIVE OFF-RAMP, TURN LEFT INTO UMHLANGA ROCKS DRIVE, ALONG UMHLANGA ROCKS DRIVE, TURN RIGHT INTO LIGHTHOUSE ROAD, LEFT INTO TANAGER WAY AND PROCEED TO THE END POINT ON TANAGER WAY DIRECT AND RETURN ALONG THE SAME ROUTE IN REVERSE.</p>

CONTINUES ON PAGE 130 - PART 2



KWAZULU-NATAL PROVINCE
KWAZULU-NATAL PROVINSIE
ISIFUNDAZWE SA KWAZULU-NATALI

Provincial Gazette • Provinsiale Koerant • Igazethi Yesifundazwe

(Registered at the post office as a newspaper) • (As 'n nuusblad by die poskantoor geregistreer)
(Irejistiwee njengephephandaba eposihhovisi)

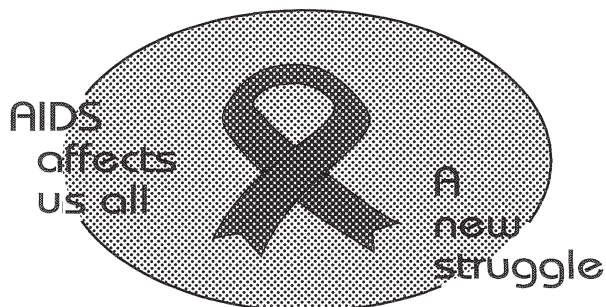
Vol. 13

PIETERMARITZBURG
17 JANUARY 2019
17 JANUARIE 2019
17 KUMASINGANA 2019

No. 2035

PART 2 OF 4

We all have the power to prevent AIDS



Prevention is the cure

**AIDS
HELPLINE**

0800 012 322

DEPARTMENT OF HEALTH

N.B. The Government Printing Works will not be held responsible for the quality of "Hard Copies" or "Electronic Files" submitted for publication purposes

ISSN 1994-4558



9 771994 455008

02035





transport

Department:
Transport
Province of KwaZulu-Natal

GAZETTE

LGKZNG34-2018-
DEC

REGION: ALL

12.16	<p>FROM LINDELANI TAXI RANK, ALONG THE ROUTES DESCRIBED IN ABOVE, INTO NEWLANDS EXPRESS WAY, LEFT INTO MPANGELE ROAD, ALONG MPANGELE ROAD, LEFT INTO MALANDELA ROAD, ALONG MALANDELA ROAD, RIGHT INTO THE ON-RAMP TO KWAMASHU HIGHWAY (M25), ALONG M25 INTO R102, LEFT INTO RINALDO ROAD, LEFT INTO UMHLANGA ROCKS DRIVE, ALONG UMHLANGA ROCKS DRIVE (M12), INTO LIGHTHOUSE ROAD, LEFT INTO TANAGER WAY AND PROCEED TO AN APPROVED TAXI RANK ON TANAGER WAY DIRECT AND RETURN ALONG THE SAME ROUTE IN REVERSE</p> <p>ALTERNATE</p> <p>KWAMASHU HIGHWAY (M25), LEFT INTO THE ON-RAMP TO THE NATIONAL ROUTE (N2), ALONG THE N2, LEFT INTO THE OFF-RAMP TO M41, RIGHT INTO M41, ALONG M41, LEFT INTO UMHLANGA ROCKS DRIVE OFF-RAMP, TURN LEFT INTO UMHLANGA ROCKS DRIVE, ALONG UMHLANGA ROCKS DRIVE, TURN RIGHT INTO LIGHTHOUSE ROAD, LEFT INTO TANAGER WAY AND PROCEED TO THE APPROVED TAXI RANK ON TANAGER WAY DIRECT AND RETURN ALONG THE SAME ROUTE IN REVERSE.</p>
12.17	<p>LINDELANI TO ISIPINGO</p> <p>FROM LINDELANI TAXI RANK, ALONG THE ROUTES WITHIN LINDELANI AS PER 3,4 AND 5 DESCRIBED ABOVE, INTO INANDA ROAD (M21), INTO INANDA HIGHWAY, INTO INANDA ROAD, TURN RIGHT INTO THE N2 ON-RAMP, INTO THE N2, ALONG THE N2, TURN LEFT INTO PROSPECTON/ISIPINGO OFF-RAMP, TURN RIGHT INTO PROSPECTON ROAD (R102), ALONG PROSPECTON ROAD, TURN LEFT INTO OLD SOUTH COAST ROAD AND PROCEED TO THE APPROVED TAXI RANK IN ISIPINGO CENTRAL BUSINESS DISTRICT DIRECT AND RETURN ALONG THE SAME ROUTE IN REVERSE.</p>
12.18	<p>FROM TRENANCE PARK TAXI RANK TO POINT WITHIN THE PROVINCE OF KZN ONLY. NO PICKING UP OR SETTING DOWN OF PASSENGERS EN ROUTE.</p>
12.19	<p>RETURN.</p> <p>FROM SOLDIERS WAY TAXI RANK, RIGHT INTO FIELD STREET, INTO ALBERT STREET, INTO UMGENI ROAD (R102), INTO NORTH COAST ROAD, LEFT INTO SEA COW LAKE ROAD, INTO INANDA ROAD (M21), ALONG INANDA ROAD, INTO INANDA HIGHWAY AND CONTINUE AS PER THE RETURN ROUTES IN 1A OR 1C ABOVE.</p> <p>ALTERNATIVELY.</p> <p>FROM SOLDIERS WAY TAXI RANK, RIGHT INTO FIELD STREET, LEFT INTO LEOPOLD STREET, ALONG LEOPOLD STREET, INTO CANONGATE ROAD, INTO THE N3, WESTBOUND, ALONG THE N3, INTO THE ON-RAMP TO THE N2, ALONG THE N2, LEFT INTO INANDA ROAD OFF-RAMP, LEFT INTO INANDA ROAD (M21), INTO INANDA HIGHWAY AND CONTINUE AS PER ANY OF THE ABOVE ROUTES.</p>
12.20	<p>RETURN.</p> <p>7.3 FROM CANONGATE ROAD / WARWICK AVENUE TAXI RANK.</p> <p>RIGHT INTO ETNA LANE, LEFT INTO WARWICK AVENUE, RIGHT INTO ALICE STREET, RIGHT INTO ALICE STREET, RIGHT INTO MARKET ROAD, RIGHT INTO LEOPOLD STREET, INTO CANONGATE ROAD, INTO THE WESTERN FREEWAY (N3), INTO THE ON- RAMP TO THE N2, ALONG THE N2, LEFT INTO THE OFF-RAMP TO INANDA ROAD, LEFT INTO INANDA ROAD (M21, INTO INANDA HIGHWAY, AND PROCEED AS PER THE RETURN ROUTE 7.1 AND ALTERNATIVE ROUTE 7.2 ABOVE.</p>



transport

Department:
Transport
Province of KwaZulu-Natal

GAZETTE

LGKZNG34-2018-
DEC

REGION: ALL

1) Application Number: APP0106075	2) Gazette Number: LGKZNG34-2018-DEC
3) Applicant: SM MADONDO ID NO. 6110075388083 Association: YELLOW-WOOD PARK TAXI ASSOCIATION	4) Applicant Address: P O BOX 53032 YELLOWWOOD PARK DURBAN 4011
5) Existing Licence Holder: NOT APPLICABLE ID NO. NOT APPLICABLE	6) Existing Licence Holder Address: NOT APPLICABLE
7) Type of application: NEW OPERATING LICENCE	8) Operating Licence Number: NOTAVAILABLE
9) Vehicle Type: MINIBUS	10) 1 X 22 (SEATED) + 0 (STANDING)
11) Region: DURBAN CENTRAL	
12.1	<p>2.0. YELLOWWOOD PARK TO CLAIRWOOD (TRENT ROAD) TAXI RANK</p> <p>2.1. FROM PELICAN PLACE, TURN LEFT INTO CURLEW CRESCENT , RIGHT INTO KINGFISHER ROAD, RIGHT INTO KENYON HOWDEN ROAD, RIGHT INTO RADCLIFF ROAD, RIGHT INTO GLANVILLE ROAD, LEFT INTO ALAMEIN AVENUE, RIGHT INTO NORWICH CRESCENT, RIGHT INTO ATHERSTONE PLACE, LEFT INTO MONTCLAIR ROAD, RIGHT INTO BLAMEY ROAD, LEFT INTO SOUTH COAST ROAD, LEFT INTO TRENT ROAD AND PROCEED TO THE TAXI RANK ON TRENT ROAD AND RETURN AS PER ROUTE 4.</p> <p>3.0. RETURN JOURNEY : CLAIRWOOD (TRENT ROAD) TO YELLOWWOOD PARK.</p> <p>3.1. FROM TRENT ROAD TAXI RANK, RIGHT INTO SOUTH COAST ROAD, RIGHT INTO BLAMEY ROAD, AND PROCEED TO YELLOWWOOD PARK TAXI RANK ALONG ANY OF THE FORWARD ROUTES IN REVERSE.</p>



transport

Department:
Transport
Province of KwaZulu-Natal

GAZETTE

LGKZNG34-2018-
DEC

REGION: ALL

12.2 YELLOWWOOD PARK TO DURBAN

FROM PELICAN PLACE YELLOWWOOD PARK, TURN LEFT INTO CURLEW CRESCENT, RIGHT INTO KINGFISHER ROAD, RIGHT INTO KENYON HOWDEN ROAD, RIGHT INTO TERNWAY AVENUE, INTO LINNET ROAD, RIGHT INTO KENYON HOWDEN ROAD, LEFT INTO BALE AVENUE, RIGHT INTO VERITY AVENUE, INTO LANGTON ROAD, RIGHT INTO WINGATE ROAD, INTO WOOD ROAD, INTO ROLAND CHAPMAN DRIVE, RIGHT INTO BLAMEY ROAD, LEFT INTO SOUTH COAST ROAD, LEFT INTO EDWIN SWALES DRIVE, INTO SARINA ROAD, INTO UMBILO ROAD, RIGHT INTO BEREA ROAD, LEFT INTO WARWICK AVENUE, RIGHT INTO ALICE STREET AND PROCEED TO THE TAXI RANK ON ALICE STREET AND RETURN AS PER ROUTE 3.

1.2. ALONG THE SAME ROUTE AS ABOVE, INTO ALICE STREET, RIGHT INTO SOLDIERS WAY, LEFT INTO COMMERCIAL ROAD, RIGHT INTO WALNUT ROAD, RIGHT INTO PINE STREET, AND PROCEED TO THE TAXI STOP, ALONG PINE STREET, RIGHT INTO RUSSELL STREET, RIGHT INTO ALICE STREET AND PROCEED TO THE TAXI RANK ON ALICE STREET AND RETURN AS PER ROUTE 3.

1.3. ALONG THE SAME ROUTE AS ABOVE, INTO KENYON HOWDEN ROAD, RIGHT INTO RADCLIFF, RIGHT INTO GLANNVILLE ROAD, RIGHT INTO HALIFAX ROAD, LEFT INTO LEICESTER ROAD, INTO ROLAND CHAPMAN DRIVE, RIGHT INTO BLAMEY ROAD, LEFT INTO SOUTH COAST ROAD, INTO EDWIN SWALES DRIVE, INTO SARNIA ROAD, INTO UMBILO ROAD, RIGHT INTO BEREA ROAD, LEFT INTO WARWICK AVENUE, RIGHT INTO ALICE STREET AND PROCEED TO THE TAXI RANK ON ALICE STREET AND RETURN AS PER ROUTE 3.

1.3.1. ALONG THE SAME ROUTE AS IN (1.3) ABOVE, INTO BEREA ROAD, LEFT INTO WARWICK AVENUE, RIGHT INTO ALICE STREET, INTO SOLDIERS' WAY, LEFT INTO COMMERCIAL ROAD, RIGHT INTO WALNUT ROAD, RIGHT INTO PINE STREET, INTO TAXI STOP, ALONG PINE STREET, RIGHT INTO RUSSELL STREET, RIGHT INTO ALICE STREET, AND PROCEED TO THE TAXI RANK ON ALICE STREET.

1.3.2. ALONG ANY OF ROUTES 1.2 TO 1.3 ABOVE, INTO BEREA ROAD, INTO WEST STREET, LEFT INTO ALI WAL STREET, LEFT INTO PINE STREET, INTO PINE STREET TAXI STOP, ALONG PINE STREET, RIGHT INTO RUSSELL STREET, RIGHT INTO ALICE STREET AND PROCEED TO THE TAXI RANK IN ALICE STREET.

1.3.3. ALONG ANY OF THE ROUTES 1.1 TO 1.3 ABOVE, INTO BLAMEY ROAD, INTO INKOSI ALBERT LUTHULI FREEWAY (M4), RIGHT INTO WEST STREET, LEFT INTO ALI WAL STREET, LEFT INTO PINE STREET, INTO PINE STREET TAXI STOP, ALONG PINE STREET, RIGHT INTO ALICE STREET AND PROCEED TO THE TAXI RANK IN ALICE STREET.



transport

Department:
Transport
Province of KwaZulu-Natal

GAZETTE

LGKZNG34-2018-
DEC

REGION: ALL

1) Application Number: APP0106081	2) Gazette Number: LGKZNG34-2018-DEC
3) Applicant: SM MADONDO ID NO. 6110075388083 Association: YELLOW-WOOD PARK TAXI ASSOCIATION	4) Applicant Address: P O BOX 53032 YELLOWWOOD PARK DURBAN 4011
5) Existing Licence Holder: NOT APPLICABLE ID NO. NOT APPLICABLE	6) Existing Licence Holder Address: NOT APPLICABLE
7) Type of application: NEW OPERATING LICENCE	8) Operating Licence Number: LGKZN1304000001
9) Vehicle Type: MIDIBUS	10) 1 X 17-35 (SEATED) + 0 (STANDING)
11) Region: DURBAN CENTRAL	
12.1	<p>YELLOWWOOD PARK TO DURBAN</p> <p>FROM PELICAN PLACE YELLOWWOOD PARK , TURN LEFT INTO CURLEW CRESCENT, RIGHT INTO KINGFISHER ROAD, RIGHT INTO KENYON HOWDEN ROAD, RIGHT INTO TERNWAY AVENUE, INTO LINNET ROAD, RIGHT INTO KENYON HOWDEN ROAD, LEFT INTO BALE AVENUE, RIGHT INTO VERITY AVENUE, INTO LANGTON ROAD , RIGHT INTO WINGATE ROAD, INTO WOOD ROAD, INTO ROLAND CHAPMAN DRIVE, RIGHT INTO BLAMEY ROAD, LEFT INTO SOUTH COAST ROAD , LEFT INTO EDWIN SWALES DRIVE, INTO SARINA ROAD, INTO UMBILO ROAD, RIGHT INTO BEREA ROAD, LEFT INTO WARWICK AVENUE, RIGHT INTO ALICE STREET AND PROCEED TO THE TAXI RANK ON ALICE STREET AND RETURN AS PER ROUTE 3.</p> <p>1.2. ALONG THE SAME ROUTE AS ABOVE, INTO ALICE STREET, RIGHT INTO SOLDIERS WAY, LEFT INTO COMMERCIAL ROAD, RIGHT INTO WALNUT ROAD, RIGHT INTO PINE STREET, AND PROCEED TO THE TAXI STOP, ALONG PINE STREET, RIGHT INTO RUSSELL STREET, RIGHT INTO ALICE STREET AND PROCEED TO THE TAXI RANK ON ALICE STREET AND RETURN AS PER ROUTE 3.</p> <p>1.3. ALONG THE SAME ROUTE AS ABOVE, INTO KENYON HOWDEN ROAD, RIGHT INTO RADCLIFF, RIGHT INTO GLANNVILLE ROAD, RIGHT INTO HALIFAX ROAD, LEFT INTO LEICESTER ROAD, INTO ROLAND CHAPMAN DRIVE, RIGHT INTO BLAMEY ROAD, LEFT INTO SOUTH COAST ROAD, INTO EDWIN SWALES DRIVE, INTO SARNIA ROAD, INTO UMBILO ROAD, RIGHT INTO BEREA ROAD, LEFT INTO WARWICK AVENUE, RIGHT INTO ALICE STREET AND PROCEED TO THE TAXI RANK ON ALICE STREET AND RETURN AS PER ROUTE 3.</p> <p>1.3.1. ALONG THE SAME ROUTE AS IN (1.3)ABOVE, INTO BEREA ROAD, LEFT INTO WARWICK AVENUE, RIGHT INTO ALICE STREET, INTO SOLDIERS' WAY, LEFT INTO COMMERCIAL ROAD, RIGHT INTO WALNUT ROAD, RIGHT INTO PINE STREET, INTO TAXI STOP, ALONG PINE STREET, RIGHT INTO RUSSELL STREET, RIGHT INTO ALICE STREET, AND PROCEED TO THE TAXI RANK ON ALICE STREET.</p> <p>1.3.2. ALONG ANY OF ROUTES 1.2 TO 1.3 ABOVE, INTO BEREA ROAD, INTO WEST STREET, LEFT INTO ALI WAL STREET, LEFT INTO PINE STREET, INTO PINE STREET TAXI STOP, ALONG PINE STREET, RIGHT INTO RUSSELL STREET, RIGHT INTO ALICE STREET AND PROCEED TO THE TAXI RANK IN ALICE STREET.</p> <p>1.3.3. ALONG ANY OF THE ROUTES 1.1 TO 1.3 ABOVE, INTO BLAMEY ROAD, INTO INKOSI ALBERT LUTHULI FREEWAY (M4), RIGHT INTO WEST STREET, LEFT INTO ALI WAL STREET, LEFT INTO PINE STREET, INTO PINE STREET TAXI STOP, ALONG PINE STREET, RIGHT INTO ALICE STREET AND PROCEED TO THE TAXI RANK IN ALICE STREET.</p>



transport

Department:
Transport
Province of KwaZulu-Natal

GAZETTE

LGKZNG34-2018-
DEC

REGION: ALL

12.2	<p>2.0. YELLOWWOOD PARK TO CLAIRWOOD (TRENT ROAD) TAXI RANK</p> <p>2.1. FROM PELICAN PLACE, TURN LEFT INTO CURLEW CRESCENT , RIGHT INTO KINGFISHER ROAD, RIGHT INTO KENYON HOWDEN ROAD, RIGHT INTO RADCLIFF ROAD, RIGHT INTO GLANVILLE ROAD, LEFT INTO ALAMEIN AVENUE, RIGHT INTO NORWICH CRESCENT, RIGHT INTO ATHERSTONE PLACE, LEFT INTO MONTCLAIR ROAD, RIGHT INTO BLAMEY ROAD, LEFT INTO SOUTH COAST ROAD, LEFT INTO TRENT ROAD AND PROCEED TO THE TAXI RANK ON TRENT ROAD AND RETURN AS PER ROUTE 4.</p> <p>3.0. RETURN JOURNEY : CLAIRWOOD (TRENT ROAD) TO YELLOWWOOD PARK.</p> <p>3.1. FROM TRENT ROAD TAXI RANK, RIGHT INTO SOUTH COAST ROAD, RIGHT INTO BLAMEY ROAD, AND PROCEED TO YELLOWWOOD PARK TAXI RANK ALONG ANY OF THE FORWARD ROUTES IN REVERSE.</p>
------	--



transport

Department:
Transport
Province of KwaZulu-Natal

GAZETTE

LGKZNG34-2018-
DEC

REGION: ALL

1) Application Number: APP0106090	2) Gazette Number: LGKZNG34-2018-DEC
3) Applicant: CP HLATSHWAYO ID NO. 5407140417082 Association: MADADENI TAXI OWNERS ASSOCIATION	4) Applicant Address: P.O BOX 50700 OSIZWENI 2952
5) Existing Licence Holder: DA HLATSHWAYO ID NO. 5209155682083	6) Existing Licence Holder Address: P O BOX 50700 MADADENI KWAZULU-NATAL 2951
7) Type of application: DECEASED TRANSFER	8) Operating Licence Number: LGKZN0103001083
9) Vehicle Type: MINIBUS	10) 1 X 15 (SEATED) + 0 (STANDING)
11) Region: AMAJUBA	
12.1	FROM NEWCASTLE TAXI RANK AND FROM MADADENI SECTION 6 TO VRYHEID FROM NEWCASTLE TAXI RANK IN NEWCASTLE PROCEED STRAIGHT ACROSS TERMINUS STREET, INTO VOORTREKKER STREET, TURN LEFT AT KIRKLAND STREET, TURN RIGHT AT ALLAN STREET (MAIN STREET) PROCEED STRAIGHT VIA ARBOR PARK SUBURBS, TURN LEFT ENTER N11 ROAD PROCEED STRAIGHT, TURN RIGHT INTO P483 PROCEED STRAIGHT TURN LEFT AT CAVERN ROBOT TO (PICK UP POINT) SECTION 6 RETURN THE SAME ROAD TO CAVERN ROBOT, TURN LEFT AT ROBOT, ENTER P483 ROAD, VIA OSIZWENI TO UTRECHT, TURN RIGHT AT UTRECHT ROAD INTERSECTION ENTER R34 ROAD PROCEED.
12.2	NEWCASTLE TO ESTCOURT. FROM NEWCASTLE APPROVED TAXI RANK, TURN RIGHT AT VOORTREKKER, TURN LEFT TO KIRKLAND STREET, TURN RIGHT ENTER ALLEN STREET, TURN RIGHT TO N11, TURN LEFT TO HELPMEEKAR, TURN TO PETERS ROAD, TURN RIGHT TO COLENSE ROAD, TURN LEFT TO R103, ENTER ALEXANDRA ROAD, TURN RIGHT TO HARDING STREET ENTER APPROVED ESTCOURT TAXI RANK. RETURN WITH THE SAME ROUTE TO NEWCASTLE.
12.3	NEWCASTLE TO LADYSMITH. FROM NEWCASTLE APPROVED TAXI RANK PROCEED ACROSS TERMINUS STREET ENTER VOORTREKKER STREET TURN LEFT AT KIRKLAND STREET, TURN RIGHT ENTER ALLEN STREET, TURN RIGHT TO N11 JOIN CRAWCHAW STREET, TURN LEFT ENTER LADYSMITH APPROVED TAXI RANK RETURN WITH THE SAME ROUTE TO NEWCASTLE.
12.4	NEWCASTLE TO PIETERMARITZBURG. FROM NEWCASTLE APPROVED TAXI RANK PROCEED ACROSS TERMINUS STREET, ENTER VOORTREKKER STREET, TURN LEFT TO KIRKLAND STREET, TURN RIGHT ENTER ALLEN STREET, TURN LEFT TO N11, TURN LEFT TO HELPMEEKAR ROAD, TURN RIGHT TO PETERS ROAD THROUGH INDUSTRIAL, TURN RIGHT TO COLENSE ROAD, TURN RIGHT TON3, TURN LEFT TO CHURCH STREET, TURN LEFT TO EAST STREET ENTER PIETERMARITZBURG APPROVED TAXI RANK. RETURN WITH THE SAME ROUTE TO NEWCASTLE.
12.5	NEWCASTLE TO DURBAN. FROM NEWCASTLE APPROVED TAXI RANK, PROCEED ACROSS TERMINUS STREET, TURN RIGHT AT VOORTREKKER STREET, TURN LEFT INTO KIRKLAND STREET, TURN RIGHT ENTER ALLEN STREET PROCEED STRAIGHT, TURN RIGHT TO N11, TURN LEFT TO HELPMEEKAR, TURN RIGHT TO PETERS ROAD, TURN RIGHT TO COLENSE ROAD, TURN LEFT TO R103, TURN LEFT TO N3, TURN LEFT TO ALICE STREET, TURN LEFT TO ALBERT ROAD, TURN RIGHT TO MNGENI ROAD ENTER APPROVED DURBAN TAXI RANK CORNER OF UMNGENI ROAD AND OSBORN ROAD. RETURN WITH THE SAME ROUTE TO NEWCASTLE.
12.6	FROM MADADENI SHOPRITE SHOPPING CENTRE TO ALL SECTIONS WITHIN MADADENI TOWNSHIP. PICK AND DROP TO AND FROM AND TURN TO MADADENI SHOPRITE SHOPPING CENTRE.
12.7	NEWCASTLE TAXI RANK TO NEWCASTLE TOWNLANDS. FROM TAXI RANK INTO TERMINUS STREET TURN LEFT AT VOORTREKKER STREET TURN LEFT INTO KIRKLAND STREET, TURN LEFT INTO ALLEN STREET, PROCEED STRAIGHT TURN RIGHT AT DRAKENSBURG DRIVE PROCEED STRAIGHT, VIA MONTE VISTA, TURN LEFT INTO AQUAMARINE DRIVE, TURN RIGHT INTO AMETHYST ROAD PROCEED STRAIGHT TURN RIGHT AT DRAKENSBURG DRIVE, TURN LEFT INTO VICTORIA ROAD PROCEED STRAIGHT VIA AMAJUBA LODGE, CHECKERS SHOPPING CENTRE, TURN RIGHT AT ROBOT INTO ALLEN STREET PICK AND DROP TO AND FROM. RETURN WITH SAME ROUTE TO NEWCASTLE TAXI RANK.



transport

Department:
Transport
Province of KwaZulu-Natal

GAZETTE

LGKZNG34-2018-
DEC

REGION: ALL

12.8	<p>MADADENI TO SECTION 6 IN NEWCASTLE TO NONGOMA.</p> <p>FROM MADADENI SECTION 6 PROCEED STRAIGHT TO CAVAN FARM ROBOT, TURN LEFT ROAD INTERSECTION ENTER P483 ROAD, VIA OSIZWENI TO UTRECHT, TURN RIGHT AT UTRECHT ROAD INTERSECTION ENTER R34 ROAD PROCEED STRAIGHT VIA NHLAZADELO SCHOOL, TURN LEFT AT BLOOD RIVER ENTER R33 AND R34 TO VRYHEID PROCEED STRAIGHT AT CROSS ROADS BEFORE REACHING VRYHEID ON REACHING R34 ROAD PROCEED STRAIGHT VIA BHEKUZULU TOWNSHIP ENTER R69 ROAD LOUWSBURG, PROCEED STRAIGHT VIA DRIEFONTEIN, VIA CORONATION, TURN RIGHT ENTER R618 ROAD VIA NGOME FOREST, VIA BENEDICT HOSPITAL TO NONGOMA TOWN PROCEED STRAIGHT ENTER NONGOMA TAXI RANK, RETURN SAME ROUTE TO MADADENI SECTION 6 AND NEWCASTLE.</p>
12.9	<p>NEWCASTLE TO EMPANGENI.</p> <p>FROM MADADENI SECTION 6 AND NEWCASTLE TAXI RANK. FROM NEWCASTLE TAXI RANK PROCEED ACROSS TERMINUS STREET INTO VOORTREKKER STREET, TURN LEFT AT KIRKLAND STREET, TURN RIGHT AT ALLEN STREET PROCEED STRAIGHT VIA ARBOR PARK SUBURB, TURN LEFT INTO N11 ROAD PROCEED STRAIGHT TURN RIGHT TO P483 ROAD VIA BLAUBOSCH OSIZWENI TO UTRECHT, TURN RIGHT AT UTRECHT ROAD INTERSECTION ENTER R34 ROAD PROCEED STRAIGHT TURN LEFT AT BLOODRIVER ENTER R33 ROAD AND R34 PROCEED STRAIGHT VIA STILWATER BP GARAGE ON ROAD TO VRYHEID, TURN RIGHT AT CROSS ROADS BEFORE ENTERING VRYHEID PROCEED ON R34 ROAD VIA VRYHEID PROCEED STRAIGHT VIA MELMOTH, TURN LEFT AT ENKWALINI NDUNDULU AREA PROCEED STRAIGHT ON R34 ENTER EMPANGENI MAIN ROAD TURN RIGHT AT BOXER SHOPPING CENTER ENTER ?A? TAXI RANK EMPANGENI, RETURN SAME ROUTE TO MADADENI SECTION 6 NEWCASTLE.</p>
12.10	<p>NEWCASTLE TO NORMANDIEN.</p> <p>FROM NEWCASTLE TAXI RANK EXIT WITH TERMINUS STREET TURN LEFT WITH SUTHERLAND STREET TURN RIGHT WITH SCOTT STREET TO LENNOXTON WITH ROAD P39 TO NORMANDIEN PICK AND DROP RETURNING USING SAME ROUTE.</p>
12.11	<p>NEWCASTLE TO UTRECHT.</p> <p>FROM NEWCASTLE TAXI RANK WITH VOORTREKKER STREET TURN LEFT TO 34 KIRKLAND STREET AND TURN LEFT TO 31 ALLEN STREET AND TURN LEFT TO JOIN N11 ROAD TURN RIGHT TO UTRECHT ROAD AND TURN LEFT TO UTRECHT INTO APPROVED TAXI RANK AND RETURN BACK USING THE SAME ROUTE.</p>
12.12	<p>NEWCASTLE TO DUNDEE.</p> <p>FROM NEWCASTLE APPROVED TAXI RANK PROCEED ACROSS TERMINUS STREET, ENTER VOORTREKKER STREET TURN LEFT TO KIRKLAND STREET, TURN RIGHT ENTER ALLEN STREET, PROCEED TURN LEFT TO N11 PROCEED STRAIGHT TURN LEFT TO R621 VIA NDH ENTER PROCEED STRAIGHT VIA HUTTERNSPRUT TURN LEFT TO DUNDEE ENTER LANDMAN STREET TURN LEFT ENTER DUNDEE APPROVED TAXI RANK RETURN WITH SAME ROUTE TO NEWCASTLE.</p>
12.13	<p>JOBSTOWN / EMASONDEZA ROUTE.</p> <p>FROM KWADANISA STOP JOBSTOWN, TURN RIGHT ON ROAD D1335, VIA ZUKA TRUST FARM, TURN LEFT JOBSTOWN SCHOOL AND ISIKHALISEZWE S. PRIMARY SCHOOL, PROCEED ACROSS THEKU RIVER, VIA MASKRAAL PROCEED STRAIGHT, ENTER SECTION MADADENI, TURN RIGHT AT ISCOR HOSTEL, VIA ISCOR HOSTEL (INGQAYI HOSTEL) PROCEED STRAIGHT TURN LEFT AT EMATSHENI AMHLOPHE, TURN RIGHT AT CORNER HOUSE KWAMDALLOSE PROCEED STRAIGHT TURN LEFT SHOPRITE CHECKERS ENTER CHECKERS APPROVED TAXI RANK OFF-LOAD AND RETURN WITH SAME ROUTE TO MASONDEZA. ALTERNATIVE ROUTE FROM KWAMDALLOSE CORNER HOUSE PROCEED STRAIGHT VIA CHECKERS SHOPPING CENTER, VIA SECTION 3 CLINIC, TURN RIGHT AT ROAD INTERSECTION PROCEED STRAIGHT VIA KWASIBALI TURN LEFT AT METHODIST CHURCH PROCEED STRAIGHT VIA SECTION 1 TAXI RANK VIA EKHUZANI, VIA EMBONGOLWENI, VIA BP GARAGE, VIA IKHWEZI SECTION, VIA MADADENI POLICE STATION AT THE ROBOT TURN LEFT PROCEED STRAIGHT ENTER MAGISTRATE AND WELFARE OFFICE PARKING AND LOAD / OFFLOAD. RETURN THE SAME ROUTE TO MADADENI CHECKERS.</p>



transport

Department:
Transport
Province of KwaZulu-Natal

GAZETTE

LGKZNG34-2018-
DEC

REGION: ALL

12.14	<p>SIBHASHA (KILBARCHAN).</p> <p>FROM NEWCASTLE TAXI RANK, TURN LEFT INTO TERMINUS STREET, TURN RIGHT AT VOORTREKKER STREET, TURN LEFT AT KIRKLAND STREET, AND TURN RIGHT AT ALLEN STREET.</p> <p>ALTERNATIVE.</p> <p>FROM NEWCASTLE TAXI RANK, TURN RIGHT AT TERMINUS STREET, TURN LEFT AT SUTHERLAND STREET, TURN LEFT AT HOSPITAL VIA PROVINCIAL HOSPITAL NEWCASTLE PRISON TURN RIGHT INTO ALLEN STREET, PROCEED TURN RIGHT INTO N11 LADYSMITH ROAD, TURN RIGHT TO INDIAN VILLAGE RETURN SAME ROUTE ACROSS N11, LEFT INTO KILBARCHEN VILLAGE, TURN LEFT AT 4TH AVENUE RETURN SAME ROUTE TURN LEFT INTO INGAGANE ROAD, TURN LEFT TO KILBARCHEN GOLF CLUB RETURN SAME ROUTE TURN LEFT, AT BUTHELEZI STREET VIA OLD POWERSTATION. PROCEED STRAIGHT INTO INGAGANE TOWNSHIP TURN LEFT INTO INGAGANE CLUB INTO 3RD AVENUE AT INGAGANE TOWNSHIP OFFICE RETURN WITH SAME ROUTE TO MADADENI.</p> <p>ALTERNATIVE.</p> <p>ROUTE FROM NEWCASTLE TAXI RANK PROCEED ACROSS TERMINUS STREET, TURN LEFT AT VOORTREKKER STREET, TURN RIGHT AT KIRKLAND STREET, PROCEED STRAIGHT TURN LEFT AT SUTHERLAND STREET VIA PICK N PAY SHOPPING CENTER VIA TECHNIKON SA. TURN LEFT AT HOSPITAL STREET PROCEED STRAIGHT TURN RIGHT ALLEN STREET VIA ARBOR PARK SUBURB, TURN LEFT ENTER N11 TURN RIGHT INTO P483 ROAD TO MADADENI, OSIZWENI AND UTRECHT, TURN RIGHT KARBOCHEM VIA KARBOCHEM PROCEED STRAIGHT VIA ROY POINT CEMETERY, PROCEED STRAIGHT ENTER VEZIBUHLE SETTLEMENT (KNOWN AS EMPONGPONGWENI) RETURN WITH THE SAME ROUTE TO NEWCASTLE APPROVED TAXI RANK. ALTERNATIVE TO ROUTE 11 TURN RIGHT TO BALLANGEIGH AND RETURN AND TURN LEFT TO VEZIBUHLE.</p>
12.15	<p>FROM MADADENI TO OSIZWENI TOWNSHIP FROM MAGISTRATE OFFICE, MADADENI TOWNSHIP, TURN LEFT ENTER ROAD BETWEEN SECTION 2 AND MUNICIPALITY OFFICES. TURN RIGHT AT BP GARAGE PROCEED STRAIGHT VIA IMBONGOLWENI CHURCH, VIA KHUZANI SHOPPING CENTRE VIA METHODIST CHURCH. SECTIONS 1 PROCEED STRAIGHT AT FOUR WAY STOP ON ROAD BETWEEN RIVERSIDE HOUSES AND SECTION 3 TURN RIGHT AT KWAMABOYA. VIA EHASHINI STOP. VIA ST HOHN CHURCH, TURN RIGHT AT CHECKERS SHOPPING CENTER VIA CLINIC SECTION 3, TURN LEFT AT CLINIC, AND PROCEED VIA MADADENI LIBRARY, VIA BEER WHOLESALE DEPORT, VIA MAZIBUYE TESTING STATION. PROCEED STRAIGHT, AT ZENZELE SHOPPING CENTER, TURN RIGHT AND TURN LEFT VIA MADADENI HOSPITAL ROAD BETWEEN SECTION 6 AND MADADENI HOSPITAL, TURN LEFT AT AMAZULU HIGH SCHOOL, TURN RIGHT AT ROAD INTERSECTION (ROAD BETWEEN SECTION 6 AND SECTION 7), VIA MADODA SHOPPING ENTERPRISE, TURN RIGHT AT MADADENI BREWERY VIA MOYOMUHLE TAXI RANK, TURN LEFT AT THE ROBOT ENTER ROAD TO OSIZWENI AND UTRECHT VIA NINE MILE STOP, VIA BLAaubosch AREA, TURN RIGHT AT EMPANGENI, TURN LEFT ENTER OSIZWENI TOWNSHIP (SOUTH), PROCEED STRAIGHT VIA QHUBIMFUNDO S. P. SCHOOL AND VIA XOLANI HIGH SCHOOL. TURN RIGHT AT KWAMASHU STOP. TURN LEFT AT MPHAZIMA RESTAURANT AND HLANGANANI SHOPPING CENTRE, PROCEED STRAIGHT, TURN RIGHT AT ROAD INTERSECTION VIA OSIZWENI BUSINESS AREA, VIA POST OFFICE (OSIZWENI) AND S.A.P.S. STATION, TURN LEFT PROCEED STRAIGHT TO TOP TANK, TURN LEFT KWAMBHOKO (SAND SUPPLY DEPORT) VIA LONG HOMES HOUSING, TURN RIGHT AT MATSHEKETSHENI SECTION, VIA KWA BOB SHOPPING CENTRE, AND MASKOPHASINI, TURN LEFT AT DEPOT. ON THE THIRD ROAD FROM KHUZANI SHOPPING CENTRE, TURN RIGHT VIA KWAMAKHANYA SHOPPING CENTER, TURN RIGHT AT KWA VILAKAZI CORNER HOUSE, VIA 5 STAR CENTRE AND FIRE STATION OSIZWENI, AND TURN RIGHT AT T.V. LIQUOR STORE. PROCEED STRAIGHT VIA KAKALASPAN AREA (RURAL AREA) VIA MILLENNIUM CASH STORE. EMPOMPINI RETURN SAME ROUTE TO MADADENI TOWNSHIP.</p>



transport

Department:
Transport
Province of KwaZulu-Natal

GAZETTE

LGKZNG34-2018-
DEC

REGION: ALL

12.16	<p>IMPONDO/BAHLOKAZI.</p> <p>FROM NEWCASTLE APPROVED TAXI RANK, TURN RIGHT AT TERMINUS STREET, TURN LEFT AT GURTHURLAND STREET, TURN RIGHT AT SCOTTS STREET, VIA PICK N PAY SHOPPING CENTRE, PROCEED STRAIGHT VIA CAPRICORNA HOTEL, ENTER BOUNDARY STREET AT LENOXTON TOWNSHIP, PROCEED VIA CALTEX GARAGE (PETROL), VIA RICHVIEW CIVIC HALL, VIA BABS SCRAP YARD, VIA NCANDU COMBINED SCHOOL, TURN LEFT AT CHEMSFORD ROAD, VIA FARMERS ASSOCIATION AUCTION SALE, TURN RIGHT TO ROAD D502 TO EKUSENI YOUTH DEVELOPMENT CENTRE, ENTER CHEMSFORD ROAD, PROCEED STRAIGHT. AT CHEMSFORD DAM, TURN RIGHT INTO ROAD R621 TO BAHLOKAZI HIGH SCHOOL. RETURN WITH THE SAME ROAD R621 FROM HAIGH SCHOOL VIA CHEMSFORD WATER WORKS. RETURN WITH THE SAME ROUTE FROM GIJIMA SCHOOL R621, TURN RIGHT AT CHEMSFORD DAM. RETURN WITH THE SAME ROUTE TO NEWCASTLE APPROVED TAXI RANK.</p>
12.17	<p>FROM APPROVED TAXI RANK IN NEWCASTLE PROCEED STRAIGHT ACROSS TERMINUS STREET INTO VOORTREKKER STREET, TURN LEFT AT KIRKLAND STREET, TURN RIGHT AT ALLEN STREET PROCEED STRAIGHT, VIA ARBOR PARK SUBURB. TURN LEFT ENTER N11 ROAD, TURN RIGHT INTO P483 ROAD VIA OSIZWENI TO UTRECHT, TURN RIGHT AT UTRECHT ROAD INTERSECTION ENTER ROAD R34 ROAD. PROCEED STRAIGHT AT BLOOD RIVER PROCEED STRAIGHT ACROSS R33 ROAD ENTER P54 ROAD TO NQUTHU, TURN LEFT AT KWAGRACE SHOPPING CENTRE PROCEED STRAIGHT ON THAT ROAD ENTER MONDLO. TURN LEFT TO MONDLO TAXI RANK. RETURN SAME ROUTE TO NEWCASTLE.</p>
12.18	<p>FROM APPROVES TAXI RANK IN NEWCASTLE PROCEED STRAIGHT ACROSS TERMINUS STREET INTO VOORTREKKER STREET, TURN LEFT AT KIRKLAND STREET, TURN RIGHT AT ALLEN STREET PROCEED STRAIGHT, VIA ARBOR PARK SUBURB, TURN LEFT ENTER N11 ROAD THEN TURN RIGHT INTO P483 ROAD VIA OSIZWENI ROAD TO UTRECHT, TURN RIGHT AT UTRECHT ROAD INTERSECTION ENTER R34 ROAD. PROCEED STRAIGHT AT BLOOD RIVER CROSSROAD PROCEED ACROSS R33 ROAD ENTER P54 ROAD TO NQUTHU APPROVED TAXI RANK DESTINATION, RETURN SAME ROUTE TO NEWCASTLE.</p>
12.19	<p>FROM NEWCASTLE TAXI RANK, PROCEED STRAIGHT ACROSS TERMINUS STREET INTO VOORTREKKER STREET PROCEED STRAIGHT, TURN LEFT AT KIRKLAND STREET, TURN RIGHT AT ALLEN STREET PROCEED STRAIGHT VIA ARBOR PARK SUBURB, TURN LEFT ENTER N11 ROAD PROCEED STRAIGHT, TURN RIGHT INTO P483 VIA OSIZWENI TO UTRECHT, TURN RIGHT AT UTRECHT ROAD INTERSECTION ENTER R34 ROAD PROCEED STRAIGHT, TURN LEFT AT BLOOD RIVER ENTER R33 ROAD AND R34 PROCEED STRAIGHT TO VRYHEID, TURN LEFT AT STILWATER BP GARAGE PROCEED STRAIGHT ENTER R33 ROAD TO PAULPIETERSBURG TURN RIGHT AT KRUGER STREET PROCEED STRAIGHT ENTER PAULPIETERSBURG TAXI RANK. RETURN SAME ROUTE TO NEWCASTLE.</p>
12.20	<p>FROM NEWCASTLE TAXI RANK PROCEED STRAIGHT ACROSS TERMINUS STREET TURN LEFT AT KIRKLAND STREET TURN RIGHT AT ALLEN STREET (MAIN STREET) PROCEED STRAIGHT TO ARBOR PARK SUBURB TURN LEFT ENTER N11 ROAD, PROCEED STRAIGHT TURN RIGHT INTO R483 TO OSIZWENI, UTRECHT TURN RIGHT AT UTRECHT ROAD INTERSECTION ENTER R34 ROAD PROCEED STRAIGHT TURN LEFT AT BLOODRIVER ROAD INTERSECTION ENTER R33 AND R34 PROCEED STRAIGHT TO STILWATER BP GARAGE TURN RIGHT AT CROSS ROAD BEFORE REACHING VRYHEID PROCEED ON R34 TO BHEKZULU TOWNSHIP ENTER R69 ROAD TO LOUWSBURG TURN LEFT AT ROAD INTERSECTION ENTER R66 ROAD TO MAGUDU, TURN LEFT ENTER N2 ROAD PROCEED STRAIGHT ENTER PONGOLA TAXI RANK RETURN SAME ROUTE TO NEWCASTLE.</p>



transport

Department:
Transport
Province of KwaZulu-Natal

GAZETTE

LGKZNG34-2018-
DEC

REGION: ALL

1) Application Number: APP0106098	2) Gazette Number: LGKZNG34-2018-DEC
3) Applicant: MF MAZIBUKO ID NO. 6104046082081 Association: MAHLABATHINI-ULUNDI TRANS. ASSOCIATION	4) Applicant Address: PO BOX 24 MAHLABATHINI 3865
5) Existing Licence Holder: NOT APPLICABLE ID NO. NOT APPLICABLE	6) Existing Licence Holder Address: NOT APPLICABLE
7) Type of application: NEW OPERATING LICENCE	8) Operating Licence Number: LKNKZN0111890
9) Vehicle Type: MINIBUS	10) 1 X 14 (SEATED) + 0 (STANDING)
11) Region: ZULULAND	
12.1	ULUNDI TO EMPANGENI FROM ULUNDI PLAZA TAXI RANK JOIN PRINCESS MAGOGO ROAD AND PROCEED TO KIND DINIZULU HIGHWAY (R66) AND JOIN R34 AND TURN INTO BIYELA STREET TO OK TAXI RANK, OFFLOADING AND LOADING, REJOIN R34 TO MAXWELL OLD TAXI RANK LOAD AND OFF-LOAD. RETURN TO ULUNDI PLAZA TAXI RANK USING THE SAME ROUTE.
12.2	ULUNDI TO MELMOTH FROM ULUNDI PLAZA TAXI RANK JOIN PRINCESS MAGOGO ROAD AND PROCEED TO KIND DINIZULU HIGHWAY (R66) AND JOIN R34, TURN LEFT TO MELMOTH, TURN LEFT INTO VICTORIA STREET INTO MELMOTH TAXI RANK. RETURN TO ULUNDI PLAZA TAXI RANK USING THE SAME ROUTE.
12.3	ULUNDI TO VRYHEID FROM ULUNDI PLAZA TAXI RANK JOIN PRINCESS MAGOGO ROAD AND PROCEED TO KIND DINIZULU HIGHWAY (R66). TURN LEFT INTO R34 AND PROCEED ALONG THE ROAD INTO VRYHEID AND JOIN CHURCH STREET INTO VRYHEID PLAZA TAXI RANK, OFF-LOAD AND LOAD. PROCEED TO STRETCH CRESCENT STREET DIRECT TO THE RAILWAY STATION TAXI RANK. RETURN TO ULUNDI PLAZA TAXI RANK USING THE SAME ROUTE.
12.4	ULUNDI TO NONGOMA FROM ULUNDI PLAZA TAXI RANK JOIN PRINCESS MAGOGO ROAD AND PROCEED TO KIND DINIZULU HIGHWAY, TURN RIGHT INTO R66 AND PROCEED TO NONGOMA, OFF-LOAD AND LOAD. RETURN TO ULUNDI PLAZA TAXI RANK USING THE SAME ROUTE.
12.5	FROM ULUNDI PLAZA TAXI RANK JOIN PRINCESS MAGOGO ROAD AND JOIN R66, PROCEED LEFT ALONG R66 UNTIL JOINING DOKODWENI RAM PLAZA STRAIGHT INTO N3. PROCEED ALONG N3 UNTIL DURBAN, TURN LEFT INTO ALICE STREET AND OFF-LOAD, TURN RIGHT UMGENI ROAD (R102) AND TURN RIGHT INTO OSBORNE TAXI RANK (DURBAN STATION) OFF-LOAD AND LOAD, PROCEED WITH STAMFORD HILL ROAD AND TURN RIGHT INTO ARGYLE STREET (M4) NORTH COAST, TURN LEFT INTO UMHLANGA RIDGE INTO N2 NORTH OR PROCEED WITH M4 NORTH AND JOIN N2 NORTH AT BALLITO JUNCTION. RETURN TO ULUNDI PLAZA TAXI RANK USING THE SAME ROUTE.
12.6	ULUNDI TO MANDINI FROM ULUNDI PLAZA TAXI RANK JOIN PRINCESS MAGOGO ROAD AND JOIN R66, PROCEED UNTIL JOINING R102 AND TURN RIGHT PASSING GINGINDLOVU, TURN RIGHT INTO MANDINI ROAD AND PROCEED TO MANDINI PLAZA TAXI RANK. RETURN TO ULUNDI PLAZA TAXI RANK USING THE SAME ROUTE.
12.7	ULUNDI TO JOHANNESBURG FROM ULUNDI PLAZA TAXI RANK JOIN PRINCESS MAGOGO ROAD AND JOIN R66 SOUTH, PROCEED AND JOIN R34 NORTH, JOIN N11 NORTH TO R23 PASSING VOLKRUST AND JOIN N3 NORTH AND TURN LEFT INTO VOSLOORUS TAXI RANK, OFFLOAD AND REJOIN N3 NORTH. JOIN M1 NORTH INTO M2 EAST TURNING INTO RISSIK STREET PROCEED AND TURN RIGHT INTO DEVILLIERS STREET AND TURN LEFT INTO WANDERERS STREET, PARK CITY TAXI RANK, OFF-LOAD AND LOAD. RETURN TO ULUNDI PLAZA TAXI RANK USING THE SAME ROUTE.

**transport**

Department:
Transport
Province of KwaZulu-Natal

GAZETTE

LGKZNG34-2018-
DEC

REGION: ALL

12.8	ULUNDI TO NKANDLA FROM ULUNDI PLAZA TAXI RANK JOIN PRINCESS MAGOGO ROAD AND JOIN R66 SOUTH AND JOIN R68 NORTH. TURN LEFT INTO NKANDLA ROAD AND PROCEED TO NKANDLA TAXI RANK, OFF-LOAD AND LOAD. RETURN TO ULUNDI PLAZA TAXI RANK USING THE SAME ROUTE.
12.9	ULUNDI TO NQUTHU VIA BABANANGO FROM ULUNDI PLAZA TAXI RANK JOIN PRINCESS MAGOGO ROAD AND JOIN R66 SOUTH AND JOIN R68 TO BABANANGO, OFF-LOAD AT BABANANGO TAXI RANK. PROCEED ALONG R68 TO NQUTHU TAXI RANK, OFF-LOAD AND LOAD. RETURN BACK TO ULUNDI PLAZA TAXI RANK USING THE SAME ROUTE.



transport

Department:
Transport
Province of KwaZulu-Natal

GAZETTE

LGKZNG34-2018-
DEC

REGION: ALL

1) Application Number: APP0106155	2) Gazette Number: LGKZNG34-2018-DEC
3) Applicant: TE MHLONGO ID NO. 5506145322088 Association: GAMALAKHE TAXI OWNERS ASSOCIATION	4) Applicant Address: PO BOX 15463 GAMALAKHE PORT SHEPSTON KWA-ZULU NATAL 4249
5) Existing Licence Holder: NOT APPLICABLE ID NO. NOT APPLICABLE	6) Existing Licence Holder Address: NOT APPLICABLE
7) Type of application: NEW OPERATING LICENCE	8) Operating Licence Number: LGKZN1003000386
9) Vehicle Type: MINIBUS	10) 1 X 14 (SEATED) + 0 (STANDING)
11) Region: UGU-OGWINI	
12.1	<p>GAMALAKHE TO MARGATE.</p> <p>FROM GAMALAKHE TAXI RANK, TURN RIGHT INTO BUSHVALE ROAD, TURN LEFT INTO BOBBY LOCK, TURN RIGHT INTO TEDDER ROAD AND BACK, TURN LEFT ONTO LOUIS BOTHA AVENUE, TURN RIGHT INTO BOBBY LOCK, TURN, RIGHT ONTO LINKS ROAD, TURN RIGHT ONTO ROOSEVELDT ROAD, PASS SEASLOPES, PROCEED TO WARTSKI DRIVE, THROUGH ERASMUS ROAD, TURN RIGHT ONTO MARINE DRIVE, PROCEED TO R620 THROUGH TO MARINE DRIVE, TURN RIGHT ONTO R102, TURN LEFT ONTO BAZLEY STREET, TURN LEFT ONTO REYNOLD STREET, TURN LEFT ONTO DENNIS SHEPSTONE STREET AND BACK, TURN LEFT ONTO RYDER STREET, TURN RIGHT ONTO ESCOMBE STREET, TURN LEFT ONTO REYNOLD, TURN LEFT ONTO MBANGO VALLEY ROAD AND BACK TO ALBERSVILLE ROAD, TURN LEFT ONTO UMZIMKHULU SUGAR MILL ROAD PROCEED TO MARBURG, TURN RIGHT ONTO R102 AND BACK, TURN LEFT ONTO MAIN HARDING ROAD OR PROCEED TO R102 AND BACK TO PORT SHEPSTONE.</p> <p>STOPPING POINTS.</p> <p>FROM GAMALAKHE TOWNSHIP, INKULU, QINABOUT, ESIGEDLENI, EMQOLOMBENI, ESIKHALENI, THEMBALIHLE AND KWAXABA TO MARGATE, PICKING UP AND DROPPING OFF PASSENGERS IN THE FOLLOWING AREA: MARGATE EXTENSION 3&7, EZINSIMBI/ LUSTRE PLATING, MARGATE PRIVATE HOSPITAL MARGATE SPORT SCHOOL, MARGATE PRE-PRIMARY SCHOOL, MARGATE PRIMARY SCHOOL, SOUTH COAST ACADEMY, MARGATE POLICE STATION, VILLAGE OF HAPPINESS, CHECKERS, PICK N PAY, SHOPRITE CHECKERS, KWAMALANDELA, KWAGXAGXA, ENKONGWENI, MANABA, EZINYONINI, IVUNGU, IKOMITI ST MICHAEL'S SURF BAY, SHELLY BEACH, MYOLA BEACH TERMINUS, OLD MAC DONALD, DRIVE-IN, DAWN VIEW, NASH SERVICE STATION, PORT SHEPSTONE / ESAVIDI TECHNICAL COLLEGE, OGWINI REGIONAL OFFICE, OSLO BEACH, ZEBRA/MBANGO VALLEY, PICK 'N PAY, PORT SHEPSTONE PROVINCIAL HOSPITAL, PORT SHEPSTONE POST OFFICE, SHOPRITE CHECKERS IN PORT SHEPSTONE TOWN, PORT SHEPSTONE HIGH SCHOOL, PORT SHEPSTONE JUNIOR PRIMARY SCHOOL, PORT SHEPSTONE SENIOR PRIMARY, SUID-NATAL HOERSKOOL, PORT SHEPSTONE PRIMARY SCHOOL, PORT SHEPSTONE SECONDARY SCHOOL, JAIHINDU PRIMARY SCHOOL, MARBURG SECONDARY SCHOOL, MARBURG PRIMARY SCHOOL, R.A ENGAR PRIMARY SCHOOL, MERLEWOOD SECONDARY SCHOOL, MERLEWOOD PRIMARY SCHOOL AND SUID-NATAL PRIMERE SKOOL, AND BACK.</p>



transport

Department:
Transport
Province of KwaZulu-Natal

GAZETTE

LGKZNG34-2018-
DEC

REGION: ALL

12.2	<p>GAMALAKHE VIA MARGATE VIA IVUNGU/ST MICHAEL/SHELLY BEACH/IZOTSHA ROUTE DESCRIPTION:</p> <p>FROM GAMALAKHE TOWNSHIP OUR TAXIS PROCEED ONTO LAMALIA STRAIGHT TO ST MICHAEL'S, TURN LEFT ONTO MARINE DRIVE, PAST SURF BAY, ESKOM, SHELLY BEACH AND BACK STILL USING MARINE DRIVE, TURN LEFT INTO MARGATE TOWN, TURN RIGHT ONTO ERASMUS ROAD, PROCEED TO WARSTKI DRIVE ONTO ROOSEVELDT STREET PICKING UP AND DROPPING OF PASSENGERS, PROCEED ONTO TEDDER STREET, ACROSS BOBBY LOCK AND BACK, USING THE SAME ROUTE AS MENTIONED - ABOVE BACK TO GAMALAKHE TOWNSHIP. STOPPING POINTS: MARGATE - GAMALAKHE ASSOCIATION'S TAXIS PICK UP AND DROP OFF PASSENGERS FROM GAMALAKHE TOWNSHIP, INKULU, THEMBAHLIHE, EMQOLOMBENI, ENSAMUWINI, QIMAABOUT, ESIGEDLENI, KWAXABA, ST MICHAELS, SHELLY BEACH, IVUNGU EZINYONINI, MANABA, ENKONGWENI, MARGATEIN TOWN, VILLAGE OF HAPPINESS, MARGATE PRIVATE HOSPITAL, MARGATE SPORT SCHOOL, MARGATE PRE-PRIMARY, MARGATE PRIMARY, SOUTH COAST ACADEMY, AND EZINSIMBINI, LUSTRE PLATING OR VIA ZOTSHA USING BUSHYVALE ROAD ZOTSHA, TURN RIGHT ONTO R39, IE SHELLY BEACH, JOIN MARINE DRIVE TO MARGATE.</p>
12.3	<p>GAMALAKHE VIA MARGATE TO PORT SHEPSTONE ROUTE DESCRIPTION</p> <p>MARGATE - GAMALAKHE TAXI OWNERS ASSOCIATION TAXIS FROM THEIR PICK UP POINT IN MARGATE TOWN PICK UP PASSENGERS FROM MARGATE USING MARINE DRIVE, TURN RIGHT ONTO ERASMUS ROAD, PROCEED TO WARSTKI DRIVE, ROOSEVELDT STREET, TURN RIGHT ONTO ALEXANDER ROAD, TURN RIGHT ONTO TEDDER STREET, PROCEED TO LOUIS BOTHA AVENUE, LINKS ROAD, BOBBY LOCK AND BACK TO PETER ROAD, PROCEED TO ROOSEVELDT STREET, WARSTKI DRIVE, TURN LEFT ONTO R620, PROCEED TO MARINE DRIVE, TURN RIGHT ONTO R102, TURN LEFT ONTO BAZLEY STREET, TURN RIGHT ONTO CONNER STREET, TURN LEFT ONTO REYNOLD STREET, TURN LEFT ONTO DENNIS SHEPSTONE STREET, AND BACK TO RYDER STREET, TURN RIGHT ONTO ESCOMBE STREET, TURN LEFT ONTO ROBINSON STREET, TURN LEFT ONTO REYNOLD STREET, TURN LEFT ONTO MBANUO VALLEY ROAD AND BACK, TURN LEFT ONTO ALBERSVILLE ROAD, TURN LEFT ONTO UMZIMKHULU/OLD DURBAN ROAD, TURN RIGHT ONTO N2 AND BACK. TURN LEFT ONTO MAIN HARDING ROAD, PROCEED TO ESCOMBE STREET, RETURN TO MARGATE USING THE SAME ROUTE AS MENTIONED ABOVE. STOPPING POINTS: OUR TAXIS FROM OUR PICK UP POINTS IN MARGATE PICK UP AND DROP OFF PASSENGERS FROM THE FOLLOWING AREAS: CHECKERS, PRIDE AND PRIDE, MARGATE TOWN, MARGATE POLICE STATION, PICK 'N PAY, SHOPRITE CHECKERS, MARGATE SPORTS SCHOOL, MARGATE PRE - PRIMARY, VILLAGE OF HAPPINESS, MARGATE PRIVATE HOSPITAL, EXTENSION 3&7, MARGATE AIRPORT, EZINSIMBINI, /LUSTRE PLATINU, KWAMALANDELA, KWAGXAGXA, SOUTH COAST ACADEMY, ENKONGWENI, MANABA, EZINYOWINI, KOMITI, ST MICHAEL'S, SURF BAY, ESKOM, SHELLY BEACH, MYOLA, BEACH TERMINUS, DRIVE INN, DAWN VIEWOLD MAC DONALD, NASH SERVICE STATION, PORT SHEPSTONE/ESYIDI TECHNICAL COLLEGE, DUWINI REGIONAL OFFICE, OSLO BEACH, /ZEBRA/ UMBAUGO VALLEY, PICK N'PAY, PORT SHEPSTONE HIGH SCHOOL, PORT SHEPSTONE PROVINCIAL HOSPITAL, PORT SHEPSTONE JUNIOR PRIMARY, PORT SHEPSTONE SENIOR PRIMARY, SUID NATAL HOER SKOOL, PORT SHEPSTONE SENIOR PRIMARY, PORT SHEPSTONE PRIMARY, PORT SHEPSTONE SECONDARY, JAIHINDU, MARBURG PRIMARY, MERLERWOOD PRIMARY, MERLEWOOD PRE/PRIMARY, MERLEWOOD SECONDARY, MARBURG SECONDARY, AND BACK TO MARGATE USING THE ABOVE MENTIONED ROUTE. DECISION: APPROVED.</p>



transport

Department:
Transport
Province of KwaZulu-Natal

GAZETTE

LGKZNG34-2018-
DEC

REGION: ALL

12.4	<p>GAMALAKHE TO PORT SHEPSTONE VIA SHELLY BEACH ROUTE DESCRIPTION:</p> <p>FROM GAMALAKHE TOWNSHIP, OUR TAXIS PROCEED STRAIGHT TO ST MICHAELS USING KNOX GORE ROAD, TURN LEFT ONTO MARINE DRIVE, PROCEED TO R620, TURN RIGHT ONTO R012, TURN LEFT ONTO BAZLEY STREET, TURN RIGHT ONTO REYNOLD STREET, TURN LEFT ONTO DENNIS SHEPSTONE STREET AND BACK, TURN LEFT ONTO RYDER STREET, TURN LEFT ONTO BAZLEY STREET, TURN LEFT ONTO REYNOLD STREET, TURN LEFT ONTO MBANGO VALLEY AND BACK, TURN LEFT ONTO ALBERVILLE ROAD, TURN LEFT ONTO UMZIMKHULU SUGAR MILL ROAD /OLD DURBAN ROAD, TURN RIGHT ONTO N2 AND BACK TO R102, TURN LEFT ONTO MAIN HARDING THROUGH ESCOMBE STREET, TURN RIGHT ONTO REYNOLD STREET OR STRAIGHT TO AIKEN STREET, TURN RIGHT ONTO R102/ N2, TURN LEFT ONTO R620 BACK TO GAMALAKHE USING THE ROUTE MENTIONED ABOVE.</p> <p>STOPPING POINTS.</p> <p>FROM GAMALAKHE TOWNSHIP, INKULU, EMQOLOMBENI, QINABOUT, ESIGEDLENI, KWAXABA AND THEMBELIHLE PICKING AND DROPPING OFF PASSENGERS IN THE FOLLOWING AREA:- ST MICHAELS, SURF BAY, MYOLA, BEAXH TERMINUS, DAWN VIEW, OLD MAC DONALD, SHELLY BEACH, DRIVE IN NASH SERVICE STATION, ESAVIDI TECHNICAL COLLEGE, ZEBRA-MBANGO VALLEY, OGWINI REGIONAL OFFICE, PICKS PAY, PORT SHEPSTONE PROVINCIAL HOSPITAL, PORT SHEPSTONE POST OFFICE SHOPRITE CHECKERS, O.K. FURNITURE STORE, PORT SHEPSTONE HIGH SCHOOL, PORT SHEPSTONE JUNIOR PRIMARY, PORT SHEPSTONE SENIOR PRIMARY, SUID-NATAL HOERSKOOL, SUID-NATAL PRIMERE SKOOL, PORT SHEPSTONE PRIMARY, PORT SHEPSTONE SECONDARY SCHOOL, JAI HINDU PRIMARY, R.A. ENGAR PRIMARY, MARBURG PRIMARY, MERLEWOOD PRIMARY, MERLEWOOD SECONDARY, MARBURG SECONDARY, MERLEWOOD PRIMARY AND MERLEWOOD PRE-PRIMARY SCHOOL. DECISION: APPROVED.</p>
12.5	<p>GAMALAKHE TO PORT SHEPSTONE ROUTE DESCRIPTION:</p> <p>FROM GAMALAKHE TOWNSHIP, TURN LEFT ONTO IZOTSHA/ OLD MAIN BUSHVALE ROAD, TURN RIGHT ONTO R102, TURN LEFT ONTO MAIN HARDING ROAD TO ESCOMBE STREET, TURN RIGHT ONTO AIKEN STREET, TURN LEFT ONTO REYNOLD STREET, TURN LEFT ONTO BAZLEY STREET, TURN RIGHT ONTO N2/R102, TURN LEFT ONTO R620, TURN LEFT ONTO MARINE DRIVE, TURN LEFT TO MARGATE TOWN, TURN RIGHT ONTO ERASMUS ROAD, PROCEED ONTO WARTSKI DRIVE, PROCEED TO ROOSEVELDT ROAD, TURN LEFT ONTO TEDDER ROAD AND BACK, TURN LEFT ONTO BOBBY LOCK ROAD, TURN ONTO LOUIS BOTH AVENUE, TURN LEFT ONTO LINKS ROAD, PROCEED TO BOBBY LOCK ROAD, AND TURN RIGHT ONTO BUSHVALE ROAD OR FROM BOBBY LOCK ROAD TURN RIGHT TO LINKS ROAD, TURN LEFT TO TEDDER ROAD, PROCEED TO ALEXANDER ROAD, TURN LEFT ONTO BUSHVALE ROAD TO GAMALAKHE OR BACK TO PORT SHEPSTONE. STOPPING POINTS: PICK UP AND DROP OF PASSENGERS FROM THE FOLLOWING AREAS:- GAMALAKHE TOWNSHIP, INKULU, QINABOUT, ESIGEDLENI, KWAXABA, EMQOLOMBENI, MARBURG, PORT SHEPSTONE TOWN, ZEBRA / MBANGO VALLEY, OGWINI REGIONAL OFFICE, NASH SERVICE STATION, PORT SHEPSTONE / ESAVIDI TECHNICAL COLLEGE, PORT SHEPSTONE HOSPITAL, PICK 'N PAY, PORT SHEPSTONE POST OFFICE, O.K. FURNITURE, SHOPRITE CHECKERS, OLD MAC DONALD, DAWN VIEW, BEACH TERMINUS, MYOLA, SURF BAY, ST MICHAEL'S SHELLY BEACH, ESKOM, IVUNGU, IKOMITI EZINYONINI, MANABA FEDERATED TIMBERS, BP GARAGE, ENGINE GARAGE, SPAR SUPERMARKET, MANABA, ENKONGWENI, MARGATE TOWN, CHECKERS, SHOPRITE TOWN, CHECKERS, SHOPRITE CHECKERS, CHECKERS, MARGATE POLICE STATION, PICK 'N PAY, VILLAGE OF HAPPINESS, MARGATE SPORTS SCHOOL, MARGATE PROVINCIAL HOSPITAL, MARGATE PRE-PRIMARY, MARGATE PRIMARY, MARGATE AIRPORT, SOUTH COAST ACADEMY, KWAGXAGXA, EZINSIMBINI/ LUSTRE PLATING, KWAMALANDELA, MARGATE EXTENSION 3&7.</p>



transport

Department:
Transport
Province of KwaZulu-Natal

GAZETTE

LGKZNG34-2018-
DEC

REGION: ALL

12.6 GAMALAKHE TO PORT SHEPSTONE VIA IZOTSHA

FROM GAMALAKHE TOWNSHIP PROCEED TO LAMALIA, TURN LEFT ONTO IZOTSHA/ BUSHVALE ROAD, PROCEED TO MARBURG, TURN LEFT ONTO HARDING ROAD/ N2 AND BACK, TURN LEFT ONTO UMZIMKHULU SUGAR MILL ROAD, TURN RIGHT ONTO ALBERSVILLE ROAD, TURN RIGHT ONTO MBANGO VALLEY ROAD AND BACK, TURN RIGHT ONTO ALBERSVILLE ROAD, PROCEED ONTO REYNOLD STREET, TURN RIGHT ONTO DENNIS PORT SHEPSTONE STREET, PROCEED TO MARINE DRIVE AND BACK, TURN RIGHT ONTO REYNOLD STREET, TURN LEFT ONTO BAZLEY STREET, TURN LEFT ONTO R102, TURN LEFT ONTO R102, TURN LEFT ONTO AIKEN STREET AND TURN LEFT ONTO ESCOMBE STREET AND BACK TO GAMALAKHE. STOPPING POINTS: GAMALAKHE - MARGATE TAXI OWNERS ASSOCIATION'S TAXIS TRANSPORT PASSENGERS FROM GAMALAKHE TOWNSHIP, IMKULU, QINABOUT, ESIGEDLENI, EMQOLOMBENI AND THEMBALIHLE FULL OF PASSENGERS PICKING AND DROPPING OF PASSENGERS IN THE FOLLOWING AREA:- IZOTSHA, EMNQAMULEZWENI, SKOGHEIM, MARBURG BATES AND PORT SHEPSTONE TOWN, PICK AND DROP OFF LEARNERS AT MARBURG SECONDARY, MELERWOOD SECONDARY, MERLEYWOOD PRIMARY, MERLEWOOD PRE-PRIMARY. MARBURG PRIMARY, R.A ENGAR PRIMARY, PORT SHEPSTONE PRIMARY, JAI HINDU PRIMARY, PORT SHEPSTONE SECONDARY, PORT SHEPSTONE JUNIOR AND SENIOR PRIMARY, SUID-NATAL HOERSKOOL. PORT SHEPSTONE PROVINCIAL HOSPITAL, PORT SHEPSTONE HIGH SCHOOL, PICK 'N PAY, PORT SHEPSTONE POST OFFICE, O.K. FURNITURE, SHOPRITE CHECKERS AND BACK TO GAMALAKHE TOWNSHIP..



transport

Department:
Transport
Province of KwaZulu-Natal

GAZETTE

LGKZNG34-2018-
DEC

REGION: ALL

1) Application Number: APP0106165	2) Gazette Number: LGKZNG34-2018-DEC
3) Applicant: MS NGUBO ID NO. 5309165653080 Association: KWANDENGEZI TAXI OWNERS ASSOCIATION	4) Applicant Address: P O BOX 2141 AMANZIMTOTI KWA-ZULU NATAL 4126
5) Existing Licence Holder: MW SITHOLE ID NO. 5903275732089	6) Existing Licence Holder Address: P.O BOX 13674 KWANDENGEZI KWAZULU-NATAL KWA-ZULU NATAL 3607
7) Type of application: NORMAL TRANSFER	8) Operating Licence Number: LGKZN1503001386
9) Vehicle Type: MINIBUS	10) 1 X 13 (SEATED) + 0 (STANDING)
11) Region: DURBAN WEST	
12.1	<p>FROM KWANDENGEZI TAXI RANK IN TOM-TOM ROAD, RIGHT INTO AND ALONG OLD RICHMOND ROAD (MR518 WHICH BECOMES MR468), TURN LEFT INTO THE M1, PROCEED INTO AND ALONG RICHMOND ROAD, INTO WESTMEAD AND BACK INTO RICHMOND ROAD, INTO AND ALONG OLD MAIN ROAD, TURN RIGHT INTO ANDERSON STREET TAXI RANK IN PINETOWN, AND RETURN TO KWANDENGEZI TAXI RANK AND RETURN USING THE SAME ROUTE.</p> <p>KWANDENGEZI TO NEW GERMANY AND RETURN: FROM KWANDENGEZI TAXI RANK IN TOM-TOM ROAD, RIGHT INTO AND ALONG OLD RICHMOND ROAD, TURN LEFT INTO THE M1, PROCEED INTO AND ALONG RICHMOND ROAD, INTO AND ALONG OLD MAIN ROAD, INTO CROMPTON STREET, INTO SHEPSTONE ROAD (M32), INTO ESTON ROAD AND PROCEED TO ANDERSON STREET TAXI RANK ALONG CROMPTON STREET, LAUTH ROAD, GLENUGIE ROAD, OLD MAIN ROAD INTO ANDERSON STREET AND RETURN TO KWANDENGEZI TAXI RANK USING THE SAME ROUTE.</p>
12.2	<p>FROM KWANDENGEZI TAXI RANK IN TOM-TOM ROAD, RIGHT INTO AND ALONG OLD MAIN ROAD, INTO THE M1 WHICH BEBOMCES HIGGINSON HIGHWAY IN AN EASTERLY DIRECTION AND PROCEED INTO GRIMSBY ROAD, INTO SOUTH COAST ROAD, INTO M7, INTO UMBILO ROAD, INTO WARWICK AVENUE, INTO ALICE STREET, LEFT INTO LEOPOLD STREET AND PROCEED TO CANNONGATE TAXI RANK, AND RETURN TO KWANDE-NGEZI TAXI RANK GENERALLY ALONG THE SAME ROUTE IN THE OPPOSITE DIRECTION.</p> <p>2.2 FROM KWANDENGEZI TAXI RANK IN TOM-TOM ROAD, RIGHT INTO AND ALONG OLD RICHMOND ROAD (MR518 WHICH BECOMES MR468), TURN LEFT INTO M1, PROCEED INTO AND ALONG RICHMOND ROAD TO THE ON-RAMP TO THE N3, TURN RIGHT ONTO THE N3 AND PROCEED ALONG THE WESTERN FREEWAY (EAST) INTO OLD DUTCH ROAD, INTO ALICE STREET, INTO SOLDIERS' WAY, RIGHT INTO QUEEN STREET, INTO PINE STREET, INTO RUSSEL STREET, LEFT INTO LEOPOLD STREET AND PROCEED TO CANNONGATE TAXI RANK, AND RETURN TO KWANDE-NGEZI TAXI RANK GENERALLY ALONG THE SAME ROUTE IN THE OPPOSITE DIRECTION.</p>



transport

Department:
Transport
Province of KwaZulu-Natal

GAZETTE

LGKZNG34-2018-
DEC

REGION: ALL

1) Application Number: APP0106168	2) Gazette Number: LGKZNG34-2018-DEC
3) Applicant: BA NYATHI ID NO. 6902055770086 Association: ESTCOURT DISTRICT TAXI ASSOCIATION	4) Applicant Address: P.O BOX 1385 ESTCOURT 3310
5) Existing Licence Holder: MI NYATHI ID NO. 4208315204086	6) Existing Licence Holder Address: 31 PENDY STREET LADYSMITH LADYSMITH KWA-ZULU NATAL 3370
7) Type of application: DECEASED TRANSFER AND NEW OPERATING LICENCE	8) Operating Licence Number: LKNKZN0119758
9) Vehicle Type: MINIBUS	10) 1 X 15 (SEATED) + 0 (STANDING)
11) Region: UTHUKELA	
12.1	<p>FROM APPROVED TAXI RANK IN D1246, DUTCH GOOGHOME TURN RIGHT TO P29 LOADING TOWARDS ESCOURT PASS UMTSHEZI HIGH SCHOOL, PROCEED ALONG P29 OFFLOADING, PASS SHAYAMOYA, NEWLANDS, LOCKSLOY, WEMBEZI TOWNSHIP ALONG P29 INTO MARTIN ROAD, HELLET ROAD, RICHMOND ROAD, CONNOR STREET, TURN LEFT TO ALEXANDRA STREET INTO TAXI RANK OFFLOAD AND LOAD AND RETURN ALONG FORWARD ROUTE IN REVERSE.</p> <p>ALTERNATIVE ROUTE FROM P29 INTO HARRY MILLER ROAD, ALBERT STREET, INTO PHILLIP STREET AND ALONG ALEXANDRA STREET, INTO TAXI RANK.</p>



transport

Department:
Transport
Province of KwaZulu-Natal

GAZETTE

LGKZNG34-2018-
DEC

REGION: ALL

12.2 CONDITIONS/RESTRICTIONS

1. PASSENGERS MAY BE PICKED UP AND / OR SET DOWN ONLY DESIGNATED TAXI RANKS OR TAXI STOPS, WHICH SHALL EXCLUDE BUS STOPS.
2. ON THE INBOUND TRIP TO DURBAN, PIETERMARITZBURG, EMPANGENI, VEREENIGING, VRYHEID, LADYSMITH, QWAQWA, NEWCASTLE, AND JOHANNESBURG NO PASSENGERS MAY BE PICKED UP ENROUTE FROM LEAVING THE MAGISTERIAL OF ESCOURT UNTIL REACHING THE DESTINATION RANK.
3. ON THE RETURN TRIP TO DUNDEE, NO PASSENGERS MAY BE SET DOWN UNTIL REACHING THE MAGISTERIAL DISTRICT OF ESCOURT.
4. ENTRY OR RANKING ON PRIVATE PROPERTY IS NOT PERMITTED WITHOUT THE WRITTEN PERMISSION OF THE LANDLORD, A COPY OF WHICH MUST BE SUPPLIED TO THE BOARD BEFORE UPLIFTING THE OPERATING LICENCE
5. WITHOUT HAVING ENTERED INTO AN AGREEMENT WITH THE OTHER OPERATORS ON A COMMON ROUTE, AS CONTEMPLATED BY SECTION 88

(2) (B) OF ACT 22 OF 2000, PICKING UP OR SETTING DOWN OF PASSENGERS ON SUCH ROUTE IS NOT PERMITTED. A COPY OF SUCH AGREEMENT MUST BE SUPPLIED TO THE BOARD.
6. AT RANKS, WHETHER ON-STREET OR OFF-STREET, ONLY THE TAXIS THAT CAN BE ACCOMMODATED IN THE DEMARCATED AREA MAY OCCUPY THE RANK, EXCESS VEHICLES MUST HOLD ELSEWHERE AT DESIGNATED HOLDING ARREARS.
7. RANK PERMITS OR LETTERS OF AUTHORITY MUST BE PRODUCED WHEN UPLIFTING, IN RESPECT OF ALL RANKS IN MUNICIPAL ARREARS, IN PARTICULAR MAJOR TOWNS AND CITIES AND IN PARTICULAR IN RESPECT OF INTER-PROVINCIAL DESTINATIONS.
8. THE VEHICLE MUST BE COVERED BY MOTOR VEHICLE INSURANCE AS WELL AS PERSONAL LIABILITY INSURANCE.
9. THE ALLOCATION OF ANY ROUTE OR PORTION OF HE ROUTE IS SUBJECT TO THE CONDITION THAT HAS BEEN APPROVED AND ALLOCATED IN GOOD FAITH AND SUCH ROUTE WILL BE INVALID SHOULD IT TRANSPIRE THAT THE ROUTE OR PORTION THEREOF WILL, OR HAS CAUSED CONFLICT DUE TO IT HAVING BEEN APPROVED BASED ON INCORRECT OR FALSE INFORMATION SUPPLIED TO THE BOARD, OR AS A RESULT OF AN ERROR. IN SUCH INSTANCE THE OPERATING LICENCE MUST BERETURNED TO THE BOARD FOR CORRECTION.



transport

Department:
Transport
Province of KwaZulu-Natal

GAZETTE

LGKZNG34-2018-
DEC

REGION: ALL

1) Application Number: APP0106174	2) Gazette Number: LGKZNG34-2018-DEC
3) Applicant: ML SITHOLE ID NO. 6508285465080 Association: NOT AVAILABLE	4) Applicant Address: P O BOX 635 PLESSISLAER PIETERMARITZBURG KWA-ZULU NATAL 3216
5) Existing Licence Holder: NOT APPLICABLE ID NO. NOT APPLICABLE	6) Existing Licence Holder Address: NOT APPLICABLE
7) Type of application: NEW OPERATING LICENCE	8) Operating Licence Number: NOTAVAILABLE
9) Vehicle Type: OTHER	10) 1 X 0 (SEATED) + 0 (STANDING)
11) Region: UMGUNGUNDLOVU	
12.1	MY DUTIES START AT 06H00, FROM HOME AT 231 MOFOKENG ROAD, IMBALI I DRIVE STRAIGHT ON MOFOKENG ROAD TO PICK UP NEIGHBOURS CHILDREN LINDO, KHOLEKA BHENGU, OLUHLE, APIHIWE, ANDILE SITHOLE, ZOLWANDLE, MAKHAYE FROM THERE I TURN LEFT TO BUTHELEZI ROAD, WHERE I PICK UP NTANDOYENKOSI ZULU, LULEKA ZUMA, APIHIWE KHAMBULE, ANELE NSELE, LINDELWA SHELEMBE, FROM BUTHELEZI ROAD I TURN RIGHT TO MOUNT PARTRIDGE THEN TURN RIGHT TO GRAYLING ROAD WHERE I START DROPPING OFF OLUHLE HLOPE AT ASTON PRIMARY SCHOOL THEN TURN LEFT TO BOOM STREET TO DROP-OFF APIHIWE HLOPHE AT BERG STREET PRIMARY, FROM BERG STREET TURN RIGHT TO EAST STREET, TURN LEFT AT THE CORNER OF EAST, CHURCH STREET DRIVE STRAIGHT TO FOREST HILL PRIMARY SCHOOL TO DROP-OFF ANELE NSELE, LINDO, KHOLEKA BHENGU I THEN DRIVE STRAIGHT TO MOUNTAIN RISE PRIMARY TO DROP-OFF ANDISWA SITHOLE, APIHIWE KHAMBULE, NTANDOYENKOSI ZULU, LULEKA ZUMA, LINDELWA SHELEMBE FROM MOUNTAIN RISE TURN RIGHT TO GREYTOWN ROAD TURN RIGHT TO PANORAMA TO DROP-OFF ZOLWANDLE MAKHAYE AT PANORAMA PRIMARY SCHOOL. I FINISH MY DROPPING OFF AT APPROXIMATELY (07H45) THEN DRIVE BACK TO MY PLACE OF RESIDENCE AT IMBALI WHERE I PARK. AT 12H00 I DRIVE BACK TO TOWN USING THE SAME ROUTE TO PICK UP ALL CHILDREN FROM THEIR SCHOOLS START AT ALSTON PRIMARY SCHOOL DRIVE STRAIGHT TO RETIEF STREET, TURN TO BOOM STREET PICK UP ALL SCHOLARS, DRIVE BACK TO IMBALI TO THEIR PLACES OF RESIDENT. I FINISH AT ABOUT 15H30.



transport

Department:
Transport
Province of KwaZulu-Natal

GAZETTE

LGKZNG34-2018-
DEC

REGION: ALL

1) Application Number: APP0106193	2) Gazette Number: LGKZNG34-2018-DEC
3) Applicant: BG DUBE ID NO. 7103265462080 Association: BHOOLAS TAXI ASSOCIATION	4) Applicant Address: 41 AMBLEM PLACE LENHAM PHOENIX KWA-ZULU NATAL 4068
5) Existing Licence Holder: NOT APPLICABLE ID NO. NOT APPLICABLE	6) Existing Licence Holder Address: NOT APPLICABLE
7) Type of application: NEW OPERATING LICENCE	8) Operating Licence Number: NOTAVAILABLE
9) Vehicle Type: MINIBUS	10) 1 X 15 (SEATED) + 0 (STANDING)
11) Region: GREATER NORTH	
12.1	<p>BHOOLAS TAXI RANK TO TONGAAT VIA VERULAM.</p> <p>2.1. FROM BHOOLAS TAXI RANK TURN LEFT INTO INDUSTRIAL PARK ROAD, PROCEED ALONG THEN DROP PASSENGERS TURN LEFT INTO PHOENIX HIGHWAY AND DRIVE STRAIGHT ALONG THIS ROAD UNTIL TURNING LEFT INTO NORTHERN DRIVE DROP OFF PASSENGERS.</p> <p>OR</p> <p>TURN LEFT INTO FERNHAM DRIVE PICK UP AND DROP AND LEFT AGAIN INTO LENHAM DRIVE. THEN TURN LEFT INTO NORTHERN DRIVE (PICK UP & DROP) AND LEFT AGAIN INTO R102 TOWARDS VERULAM DROP OFF ONLY. TURN RIGHT INTO WICK STREET AND LEFT INTO IRELAND STREET AND TURN LEFT INTO VERULAM TAXI RANK. FROM VERULAM (DROP OFF) TURN LEFT INTO IRELAND STREET AND LEFT INTO MOSS STREET. PROCEED RIGHT INTO SHALIMAR ROAD THEN RIGHT INTO VINCENT DICKENS ROAD THEN LEFT INTO R102 TOWARDS TONGAAT BECOMING MAIN ROAD. TURN LEFT INTO MARKET LANE THEN DRIVE STRAIGHT INTO TONGAAT TAXI RANK LOAD AND BACK TO BHOOLAS DOING THE SAME ROUTE.</p> <p>2. ALTERNATIVE ROUTE TO TONGAAT VIA VERULAM.</p> <p>2.2. FROM BHOOLAS TAXI RANK TURN RIGHT INTO INDUSTRIAL PARK ROAD THEN LEFT TURN INTO AN ON RAMP TO M25. TURN LEFT INTO N2 FREEWAY AND THEN LEFT INTO M41/ R102 TOWARDS VERULAM RIGHT NORTHERN DRIVE DROP OFF ONLY, LEFT OLD MAIN ROAD AND LEFT UMDLOTI LINK/ M27 THEN PROCEED ALONG USING THE FORWARD ROUTE AS STATED ABOVE,</p> <p>OR</p> <p>PROCEED ALONG INDUSTRIAL PARK DRIVE THEN TURN LEFT INTO M25 AND LEFT INTO R102 PASS THROUGH TO WHITEHOUSE IN PHOENIX AND THEN PROCEED ALONG R102 TOWARDS VERULAM TAXI RANK DROP OFF AND PROCEED TO TONGAAT LEFT INTO IRELAND STREET, INTO MOSS STREET. FROM VERULAM (DROP OFF) TURN LEFT INTO IRELAND STREET AND LEFT INTO MOSS STREET. PROCEED RIGHT INTO SHALIMAR ROAD THEN RIGHT INTO VINCENT DICKENS ROAD THEN LEFT INTO R102 TOWARDS TONGAAT BECOMING MAIN ROAD. TURN LEFT INTO MARKET LANE THEN DRIVE STRAIGHT INTO TONGAAT TAXI RANK LOAD AND BACK TO BHOOLAS DOING THE SAME ROUTE.</p> <p>FROM TONGAAT TAXI RANK TURN RIGHT INTO MARKET LANE THEN RIGHT INTO MAIN ROAD BECOMING R102 THEN DRIVE BACKWARDS USING THE SAME FORWARD ROUTE.</p> <p>2.3 ALTERNATIVE REVERSE ROUTE.</p> <p>FROM TONGAAT TAXI RANK TURN RIGHT INTO MARKET LANE THEN LEFT INTO MAIN ROAD AND THEN RIGHT INTO WATSON HIGHWAY. TURN RIGHT INTO N2 FREEWAY ON RAMP. PROCEED ALONG N2 FREEWAY AND THEN TURN RIGHT AND JOIN M25 TOWARDS KWAMASHU THEN PROCEED ALONG UNTIL TURNING RIGHT INTO INDUSTRIAL PARK ROAD ON THE LEFT.</p>



transport

Department:
Transport
Province of KwaZulu-Natal

GAZETTE

LGKZNG34-2018-
DEC

REGION: ALL

12.2	<p>BHOOLAS TAXI RANK TO PHOENIX PLAZA.</p> <p>FROM BHOOLAS TAXI RANK TURN LEFT INTO INDUSTRIAL ROAD THEN LEFT AGAIN INTO PHOENIX HIGHWAY PROCEED ALONG AND TURN RIGHT INTO RYDALVALE DRIVE THEN LEFT INTO PARTHENON STREET PICK AND DROP. TURN RIGHT INTO PANDORA STREET THEN TURN LEFT AND DRIVE INTO PHOENIX TAXI RANK OR ALTERNATIVELY, PROCEED ALONG RYDAVALE DRIVE AND TURN LEFT INTO LONGCROFT DRIVE AND LEFT INTO PHOENIX HIGHWAY, LEFT INTO PARTHENON STREET AND LEFT INTO PANDORA STREET DROP OF PASSENGERS THEN TURN LEFT INTO THE PHOENIX TAXI RANK PICK UP PASSENGERS AND RETURN BACK TO BHOOLAS TAXI RANK DOING THE SAMETHING.</p> <p>REVERSE ROUTE.</p> <p>FROM PHOENIX TAXI RANK DRIVE BACKWARDS USING THE SAME FORWARD ROUTE.</p> <p>ALTERNATIVE ROUTE: VIA GOOLAM'S SUPERMARKET AND OHLANGA CASH & CARRY. DRIVE ALONG INDUSTRIAL PARK ROAD, TURN LEFT INTO FERNHAM DRIVE AND LEFT AGAIN INTO GILHAM AVENUE AND DRIVE ALONG AS STATED IN ROUTE 3 ABOVE AND DRIVE BACK ALONG WESTHAM DRIVE THEN LEFT INTO LENHAM DRIVE AND RIGHT INTO NORTHERN DRIVE. THEN LEFT INTO PHOENIX HIGHWAY RIGHT INTO PARTHENON STREET THEN LEFT INTO PHOENIX PLAZA.</p>
12.3	<p>3. BHOOLAS TAXI RANK TO WHITE HOUSE, PHOENIX.</p> <p>FROM BHOOLAS TAXI RANK TURN LEFT INTO PHOENIX INDUSTRIAL ROAD AND THEN RIGHT INTO ABERDARE DRIVE TURN LEFT ALONG ABERDARE DRIVE AND FINALLY TURN RIGHT INTO PHOENIX HIGHWAY. RIGHT INTO STONEBRIDGE DRIVE AND THEN LEFT INTO R102.</p> <p>ALTERNATIVELY,</p> <p>DRIVE ALONG PHOENIX HIGHWAY FROM ABERDARE DRIVE AND PROCEED STRAIGHT THEN FINALLY TURN LEFT INTO R102. TURN LEFT INTO MARSHALL DRIVE, RIGHT INTO BURNSIDE ROAD AND THEN RIGHT INTO FIELD ROAD, RIGHT INTO SIPHOSETHU DRIVE AND THEN LEFT INTO SUGAR MILL WAY. PROCEED TO JOIN GOLF COURSE DRIVE RIGHT INTO FLANDERS DRIVE, TURN AROUND AT MONTGOMERY DRIVE THEN TURN LEFT INTO GOLF COURSE DRIVE THEN LEFT INTO CORNUBIA DRIVE AND RIGHT INTO HILLHEAD ROAD THEN TURN LEFT INTO R102 DRIVE ALONG AND PARK AT WHITEHOUSE.</p> <p>ALTERNATIVE ROUTE:</p> <p>FROM BHOOLAS TAXI RANK TURN RIGHT INTO INDUSTRIAL PARK ROAD AND LEFT INTO M25 PROCEED STRAIGHT AND TURN LEFT INTO R102 THEN DRIVE ALONG TO WHITEHOUSE.</p> <p>REVERSE ROUTE:</p> <p>FROM WHITEHOUSE PROCEED ALONG R102 THEN TURN RIGHT M25 AND DRIVE STRAIGHT BACK TO THE STARTING POINT USING THE SAME FORWARD ROUTE OR ALTERNATIVELY, USE THE FORWARD ROUTE AS STATED ABOVE IN 4.</p> <p>3. BHOOLAS TAXI RANK TO WHITE HOUSE, PHOENIX.</p> <p>FROM BHOOLAS TAXI RANK TURN LEFT INTO PHOENIX INDUSTRIAL ROAD AND THEN RIGHT INTO ABERDARE DRIVE TURN LEFT ALONG ABERDARE DRIVE AND FINALLY TURN RIGHT INTO PHOENIX HIGHWAY, RIGHT INTO STONEBRIDGE DRIVE AND THEN LEFT INTO R102 AND PROCEED TO WHITE HOUSE SHOPPING CENTRE.</p> <p>ALTERNATIVE ROUTE:</p> <p>FROM BHOOLAS TAXI RANK TURN RIGHT INTO INDUSTRIAL PARK ROAD AND LEFT INTO M25 PROCEED STRAIGHT AND TURN LEFT INTO R102 THEN DRIVE ALONG TO WHITEHOUSE.</p> <p>REVERSE ROUTE:</p> <p>FROM WHITEHOUSE PROCEED ALONG R102 THEN TURN RIGHT M25 AND DRIVE STRAIGHT BACK TO THE STARTING POINT USING THE SAME FORWARD ROUTE OR ALTERNATIVELY, USE THE SAME FORWARD ROUTE AS STATED IN 2 ABOVE.</p>

**transport**

Department:
Transport
Province of KwaZulu-Natal

GAZETTE

LGKZNG34-2018-
DEC

REGION: ALL

12.4 4.BHOO LAS STORE TO VERULAM VIA PHOENIX RESIDENTIAL AREA.

FROM BHOO LAS TAXI RANK TURN LEFT INTO INDUSTRIAL PARK ROAD PROCEED ALONG THEN TURN LEFT INTO PHOENIX HIGHWAY AND PROCEED STRAIGHT AND TURN LEFT INTO NORTHERN DRIVE, PROCEED UNTIL R102 AND TURN LEFT INTO IT , TURN RIGHT INTO WICK STREET AND LEFT INTO AND LEFT INTO IRELAND STREET AND LEFT INTO VERULAM TAXI RANK.

OR

ALTERNATIVELY FROM BHOO LAS RANK , TURN LEFT INTO INDUSTRIAL PARK ROAD AND LEFT INTO FERNHAM DRIVE AND LEFT AGAIN INTO LEBNHAM DRIVE , THEN TURN LEFT INTO NORTHERN DRIVE AND LEFT AGAIN INTO R102 TOWARDS VERULAM , INTO WICKS STREET AND LEFT INTO IRELAND AND LEFT INTO VERULAM TAXI RANK.



transport

Department:
Transport
Province of KwaZulu-Natal

GAZETTE

LGKZNG34-2018-
DEC

REGION: ALL

1) Application Number: APP0106198	2) Gazette Number: LGKZNG34-2018-DEC
3) Applicant: BG DUBE ID NO. 7103265462080 Association: BHOOLAS TAXI ASSOCIATION	4) Applicant Address: 41 AMBLEM PLACE LENHAM PHOENIX KWA-ZULU NATAL 4068
5) Existing Licence Holder: NOT APPLICABLE ID NO. NOT APPLICABLE	6) Existing Licence Holder Address: NOT APPLICABLE
7) Type of application: NEW OPERATING LICENCE	8) Operating Licence Number: NOTAVAILABLE
9) Vehicle Type: MINIBUS	10) 1 X 15 (SEATED) + 0 (STANDING)
11) Region: GREATER NORTH	
12.1	<p>BHOOLAS TAXI RANK TO TONGAAT VIA VERULAM.</p> <p>2.1. FROM BHOOLAS TAXI RANK TURN LEFT INTO INDUSTRIAL PARK ROAD, PROCEED ALONG THEN DROP PASSENGERS TURN LEFT INTO PHOENIX HIGHWAY AND DRIVE STRAIGHT ALONG THIS ROAD UNTIL TURNING LEFT INTO NORTHERN DRIVE DROP OFF PASSENGERS.</p> <p>OR</p> <p>TURN LEFT INTO FERNHAM DRIVE PICK UP AND DROP AND LEFT AGAIN INTO LENHAM DRIVE. THEN TURN LEFT INTO NORTHERN DRIVE (PICK UP & DROP) AND LEFT AGAIN INTO R102 TOWARDS VERULAM DROP OFF ONLY. TURN RIGHT INTO WICK STREET AND LEFT INTO IRELAND STREET AND TURN LEFT INTO VERULAM TAXI RANK. FROM VERULAM (DROP OFF) TURN LEFT INTO IRELAND STREET AND LEFT INTO MOSS STREET. PROCEED RIGHT INTO SHALIMAR ROAD THEN RIGHT INTO VINCENT DICKENS ROAD THEN LEFT INTO R102 TOWARDS TONGAAT BECOMING MAIN ROAD. TURN LEFT INTO MARKET LANE THEN DRIVE STRAIGHT INTO TONGAAT TAXI RANK LOAD AND BACK TO BHOOLAS DOING THE SAME ROUTE.</p> <p>2. ALTERNATIVE ROUTE TO TONGAAT VIA VERULAM.</p> <p>2.2. FROM BHOOLAS TAXI RANK TURN RIGHT INTO INDUSTRIAL PARK ROAD THEN LEFT TURN INTO AN ON RAMP TO M25. TURN LEFT INTO N2 FREEWAY AND THEN LEFT INTO M41/ R102 TOWARDS VERULAM RIGHT NORTHERN DRIVE DROP OFF ONLY, LEFT OLD MAIN ROAD AND LEFT UMDLOTI LINK/ M27 THEN PROCEED ALONG USING THE FORWARD ROUTE AS STATED ABOVE,</p> <p>OR</p> <p>PROCEED ALONG INDUSTRIAL PARK DRIVE THEN TURN LEFT INTO M25 AND LEFT INTO R102 PASS THROUGH TO WHITEHOUSE IN PHOENIX AND THEN PROCEED ALONG R102 TOWARDS VERULAM TAXI RANK DROP OFF AND PROCEED TO TONGAAT LEFT INTO IRELAND STREET, INTO MOSS STREET. FROM VERULAM (DROP OFF) TURN LEFT INTO IRELAND STREET AND LEFT INTO MOSS STREET. PROCEED RIGHT INTO SHALIMAR ROAD THEN RIGHT INTO VINCENT DICKENS ROAD THEN LEFT INTO R102 TOWARDS TONGAAT BECOMING MAIN ROAD. TURN LEFT INTO MARKET LANE THEN DRIVE STRAIGHT INTO TONGAAT TAXI RANK LOAD AND BACK TO BHOOLAS DOING THE SAME ROUTE.</p> <p>FROM TONGAAT TAXI RANK TURN RIGHT INTO MARKET LANE THEN RIGHT INTO MAIN ROAD BECOMING R102 THEN DRIVE BACKWARDS USING THE SAME FORWARD ROUTE.</p> <p>2.3 ALTERNATIVE REVERSE ROUTE.</p> <p>FROM TONGAAT TAXI RANK TURN RIGHT INTO MARKET LANE THEN LEFT INTO MAIN ROAD AND THEN RIGHT INTO WATSON HIGHWAY. TURN RIGHT INTO N2 FREEWAY ON RAMP. PROCEED ALONG N2 FREEWAY AND THEN TURN RIGHT AND JOIN M25 TOWARDS KWAMASHU THEN PROCEED ALONG UNTIL TURNING RIGHT INTO INDUSTRIAL PARK ROAD ON THE LEFT.</p>



transport

Department:
Transport
Province of KwaZulu-Natal

GAZETTE

LGKZNG34-2018-
DEC

REGION: ALL

12.2	<p>BHOOLAS TAXI RANK TO PHOENIX PLAZA.</p> <p>.FROM BHOOLAS TAXI RANK TURN LEFT INTO INDUSTRIAL ROAD THEN LEFT AGAIN INTO PHOENIX HIGHWAY PROCEED ALONG AND TURN RIGHT INTO RYDALVALE DRIVE THEN LEFT INTO PARTHENON STREET PICK AND DROP. TURN RIGHT INTO PANDORA STREET THEN TURN LEFT AND DRIVE INTO PHOENIX TAXI RANK OR ALTERNATIVELY, PROCEED ALONG RYDAVALE DRIVE AND TURN LEFT INTO LONGCROFT DRIVE AND LEFT INTO PHOENIX HIGHWAY, LEFT INTO PARTHENON STREET AND LEFT INTO PANDORA STREET DROP OF PASSENGERS THEN TURN LEFT INTO THE PHOENIX TAXI RANK PICK UP PASSENGERS AND RETURN BACK TO BHOOLAS TAXI RANK DOING THE SAMETHING.</p> <p>REVERSE ROUTE.</p> <p>FROM PHOENIX TAXI RANK DRIVE BACKWARDS USING THE SAME FORWARD ROUTE.</p> <p>. ALTERNATIVE ROUTE: VIA GOOLAM'S SUPERMARKET AND OHLANGA CASH & CARRY. DRIVE ALONG INDUSTRIAL PARK ROAD, TURN LEFT INTO FERNHAM DRIVE AND LEFT AGAIN INTO GILHAM AVENUE AND DRIVE ALONG AS STATED IN ROUTE 3 ABOVE AND DRIVE BACK ALONG WESTHAM DRIVE THEN LEFT INTO LENHAM DRIVE AND RIGHT INTO NORTHERN DRIVE. THEN LEFT INTO PHOENIX HIGHWAY RIGHT INTO PARTHENON STREET THEN LEFT INTO PHOENIX PLAZA.</p>
12.3	<p>3. BHOOLAS TAXI RANK TO WHITE HOUSE, PHOENIX.</p> <p>FROM BHOOLAS TAXI RANK TURN LEFT INTO PHOENIX INDUSTRIAL ROAD AND THEN RIGHT INTO ABERDARE DRIVE TURN LEFT ALONG ABERDARE DRIVE AND FINALLY TURN RIGHT INTO PHOENIX HIGHWAY. RIGHT INTO STONEBRIDGE DRIVE AND THEN LEFT INTO R102.</p> <p>ALTERNATIVELY,</p> <p>DRIVE ALONG PHOENIX HIGHWAY FROM ABERDARE DRIVE AND PROCEED STRAIGHT THEN FINALLY TURN LEFT INTO R102. TURN LEFT INTO MARSHALL DRIVE, RIGHT INTO BURNSIDE ROAD AND THEN RIGHT INTO FIELD ROAD, RIGHT INTO SIPHOSETHU DRIVE AND THEN LEFT INTO SUGAR MILL WAY. PROCEED TO JOIN GOLF COURSE DRIVE RIGHT INTO FLANDERS DRIVE, TURN AROUND AT MONTGOMERY DRIVE THEN TURN LEFT INTO GOLF COURSE DRIVE THEN LEFT INTO CORNUBIA DRIVE AND RIGHT INTO HILLHEAD ROAD THEN TURN LEFT INTO R102 DRIVE ALONG AND PARK AT WHITEHOUSE.</p> <p>ALTERNATIVE ROUTE:</p> <p>FROM BHOOLAS TAXI RANK TURN RIGHT INTO INDUSTRIAL PARK ROAD AND LEFT INTO M25 PROCEED STRAIGHT AND TURN LEFT INTO R102 THEN DRIVE ALONG TO WHITEHOUSE.</p> <p>REVERSE ROUTE:</p> <p>FROM WHITEHOUSE PROCEED ALONG R102 THEN TURN RIGHT M25 AND DRIVE STRAIGHT BACK TO THE STARTING POINT USING THE SAME FORWARD ROUTE OR ALTERNATIVELY, USE THE FORWARD ROUTE AS STATED ABOVE IN 4.</p> <p>3. BHOOLAS TAXI RANK TO WHITE HOUSE, PHOENIX.</p> <p>FROM BHOOLAS TAXI RANK TURN LEFT INTO PHOENIX INDUSTRIAL ROAD AND THEN RIGHT INTO ABERDARE DRIVE TURN LEFT ALONG ABERDARE DRIVE AND FINALLY TURN RIGHT INTO PHOENIX HIGHWAY, RIGHT INTO STONEBRIDGE DRIVE AND THEN LEFT INTO R102 AND PROCEED TO WHITE HOUSE SHOPPING CENTRE.</p> <p>ALTERNATIVE ROUTE:</p> <p>FROM BHOOLAS TAXI RANK TURN RIGHT INTO INDUSTRIAL PARK ROAD AND LEFT INTO M25 PROCEED STRAIGHT AND TURN LEFT INTO R102 THEN DRIVE ALONG TO WHITEHOUSE.</p> <p>REVERSE ROUTE:</p> <p>FROM WHITEHOUSE PROCEED ALONG R102 THEN TURN RIGHT M25 AND DRIVE STRAIGHT BACK TO THE STARTING POINT USING THE SAME FORWARD ROUTE OR ALTERNATIVELY, USE THE SAME FORWARD ROUTE AS STATED IN 2 ABOVE.</p>

**transport**

Department:
Transport
Province of KwaZulu-Natal

GAZETTE

LGKZNG34-2018-
DEC

REGION: ALL

12.4 4.BHOOLAS STORE TO VERULAM VIA PHOENIX RESIDENTIAL AREA.

FROM BHOOLAS TAXI RANK TURN LEFT INTO INDUSTRIAL PARK ROAD PROCEED ALONG THEN TURN LEFT INTO PHOENIX HIGHWAY AND PROCEED STRAIGHT AND TURN LEFT INTO NORTHEN DRIVE, PROCEED UNTIL R102 AND TURN LEFT INTO IT , TURN RIGHT INTO WICK STREET AND LEFT INTO AND LEFT INTO IRELAND STREET AND LEFT INTO VERULAM TAXI RANK.

OR

ALTERNATIVELY FROM BHOOLAS RANK , TURN LEFT INTO INDUSTRIAL PARK ROAD AND LEFT INTO FERNHAM DRIVE AND LEFT AGAIN INTO LEBNHAM DRIVE , THEN TURN LEFT INTO NORTHEN DRIVE AND LEFT AGAIN INTO R102 TOWARDS VERULAM , INTO WICKS STREET AND LEFT INTO IRELAND AND LEFT INTO VERULAM TAXI RANK.



transport

Department:
Transport
Province of KwaZulu-Natal

GAZETTE

LGKZNG34-2018-
DEC

REGION: ALL

1) Application Number: APP0106203	2) Gazette Number: LGKZNG34-2018-DEC
3) Applicant: BM MORAFO ID NO. 5203055324086 Association: ZAMUKUKHANYA TAXI OWNERS ASSOCIATION	4) Applicant Address: P O BOX 1645 PORT SHEPSTONE KWAZULU NATAL 4240
5) Existing Licence Holder: NOT APPLICABLE ID NO. NOT APPLICABLE	6) Existing Licence Holder Address: NOT APPLICABLE
7) Type of application: NEW OPERATING LICENCE	8) Operating Licence Number: NOTAVAILABLE
9) Vehicle Type: MINIBUS	10) 1 X 15 (SEATED) + 0 (STANDING)
11) Region: UGU-OGWINI	
12.1	PORT SHEPSTONE TO MBOTSHE FROM PORT SHEPSTONE APPROVED TAXI RANK INTO RYDER STREET TURN RIGHT INTO PORT SHEPSTONE OLD MAIN ROAD CR 107 AND PROCEED TO MBOTSHE AREA. OFF LOAD AND RETURN ALONG FORWARD ROUTE IN REVERSE.
12.2	PORT SHEPSTONE TO MGANKA: FROM PORT SHEPSTONE APPROVED TAXI RANK INTO RYDER STREET TURN RIGHT INTO PORT SHEPSTONE OLD MAIN ROAD CR 107 PROCEED ALONG R107 AND PASS BHOBHOYI TURN LEFT INTO D1014 AND PROCEED TO MGANKA. OFF LOAD, LOAD AND RETURN ALONG FORWARD ROUTE IN REVERSE.
12.3	MURCHISON (REHOBOTH) TO PORT SHEPSTONE FROM MURCHISON TAXI RANK TURN RIGHT INTO MAIN HARDING ROAD AND TURN RIGHT INTO D412 ESPERANZER DRIVE PICK AND DROP TO REHOBOTH AND RETURN BACK INTO MAIN HARDING ROAD PROCEED TO MARBURG AND TURN LEFT INTO NELSON MANDELA DRIVE PICK AND DROP ALONG THE WAY TURN RIGHT INTO RYDER STREET ANOTHER RIGHT INTO DENNIS SHEPSTONE ROAD AND LEFT INTO CORNER STREET PROCEED AND TURN PROCEED TO PASS MARBURG AND TURN LEFT INTO NELSON MANDELA DRIVE PICK AND DROP ALONG THE WAY TURN RIGHT INTO RYDER STREET ANOTHER RIGHT INTO DENNIS SHEPSTONE ROAD AND LEFT INTO CORNER STREET PROCEED AND TURN RIGHT INTO BAZLEY CROSS R102 AND TURN LEFT INTO SINCLAIR ROAD PICK AND DROP INTO ORIBI PLAZA THEN PROCEED INTO AIKEN STREET TURN LEFT ON NELSON MANDELA DRIVE THEN RIGHT INTO RYDER STREET PROCEED INTO PORT SHEPSTONE TAXI RANK AND RETURN BACK USING THE SAME ROUTES AS DESCRIBED.
12.4	MURCHISON (ORIBI FLATS) TO PORT SHEPSTONE FROM MURCHISON TAXI RANK TURN LEFT INTO MAIN HARDING ROAD AND TURN LEFT INTO P262 ORIBI FLATS PICK AND DROP PROCEED TO IDWALA MILLS AND RETURN AND TURN LEFT INTO MAIN HARDING ROAD PROCEED TO MARBURG TURN LEFT TO NELSON MANDELA DRIVE.
12.5	MURCHISON (MADAKANE) TO PORT SHEPSTONE FROM MURCHISON TAXI RANK TURN RIGHT INTO MAIN HARDING ROAD THEN LEFT INTO D1098 INTO MADAKANE AREA PICK AND DROP ALONG THE WAY AND RETURN BACK INTO HARDING MAIN ROAD TURN RIGHT PROCEED INTO MARBURG PICK AND DROP. TURN LEFT INTO NELSON MANDELA DRIVE PICK AND DROP ALONG THE WAY TURN RIGHT INTO RYDER STREET ANOTHER RIGHT INTO DENNIS SHEPSTONE ROAD LEFT INTO CORNER STREET PROCEED AND TURN RIGHT INTO BAZLEY CROSS R102 AND TURN LEFT INTO SINCLAIR ROAD PICK AND DROP INTO ORIBI PLAZA THEN PROCEED INTO AIKEN STREET TURN LEFT ON NELSON MANDELA DRIVE THEN RIGHT IN RYDER STREET PROCEED INTO PORT SHEPSTONE TAXI RANK AND RETURN BACK USING THE SAME ROUTES AS DESCRIBED.



transport

Department:
Transport
Province of KwaZulu-Natal

GAZETTE

LGKZNG34-2018-
DEC

REGION: ALL

12.6	<p>MURCHISON (JESUS) TO PORT SHEPSTONE</p> <p>FROM MURCHISON TAXI RANK TURN LEFT INTO MAIN HARDING ROAD AND TURN LEFT INTO KWANGWABE PROCEEDING INTO JESUS LOCATION PICK AND DROP INTO SASTI ROAD AND TURN LEFT INTO DAIRY ROAD CROSS P464 INTO PROTEA ROAD THEN TURN LEFT INTO NELSON MANDELA DRIVE PICK AND DROP ALONG THE WAY TURN RIGHT INTO RYDER STREET ANOTHER RIGHT INTO DENNIS SHEPSTONE ROAD AND LEFT INTO CORNER STREET PROCEED AND TURN RIGHT INTO BAZLEY CROSS R102 AND TURN LEFT INTO SINCLAIR ROAD PICK AND DROP INTO ORIBI PLAZA THEN PROCEED INTO AIKEN STREET TURN LEFT ON NELSON MANDELA DRIVE THEN RIGHT INTO RYDER STREET PROCEED INTO PORT SHEPSTONE TAXI RANK AND RETURN BACK USING THE SAME ROUTES AS DESCRIBED.</p>
12.7	<p>MURCHISON TO (MBOTSHA) TO PORT SHEPSTONE (ALTERNATIVE)</p> <p>FROM MURCHISON TAXI RANK TURN LEFT INTO MAIN HARDING ROAD AND TURN RIGHT INTO D1014 PICK AND DROP PROCEED INTO MBOTSHA PASSING MGANKA AND TURN BACK INTO MAIN HARDING ROAD PROCEED INTO MARBURG TURN LEFT INTO NELSON MANDELA DRIVE AND PICK AND DROP ALONG THE WAY TURN RIGHT INTO RYDER STREET ANOTHER RIGHT INTO DENNIS SHEPSTONE ROAD AND LEFT INTO CORNER STREET PROCEED AND TURN RIGHT INTO BAZLEY CROSS R102 AND TURN LEFT INTO SINCLAIR ROAD PICK AND DROP INTO ORIBI PLAZA THEN PROCEED INTO AIKEN STREET TURN LEFT ON NELSON MANDELA DRIVE THEN RIGHT INTO RYDER STREET PROCEED INTO PORT SHEPSTONE TAXI RANK AND RETURN BACK USING THE SAME ROUTES AS DESCRIBED.</p>
12.8	<p>MURCHISON TO IZINGOLWENI.</p> <p>MURCHISON TAXI RANK TURN RIGHT INTO MAIN HARDING ROAD AND PROCEED ALONG MAIN HARDING ROAD DROP ALONG THE WAY TURN LEFT INTO IZINGOLWENI AND RIGHT P284 IZINGOLWENI TAXI RANK. RETURN BACK WITH NO PASSENGER USING THE SAME ROUTES AS DESCRIBED.</p>
12.9	<p>MURCHISON TO PORT SHEPSTONE</p> <p>FROM MURCHISON TAXI RANK TURN LEFT INTO MAIN HARDING ROAD PICK AND DROP MAVESHE, CROSS ROADS, NKONKA, KWASTHOLE, KING, MASHEMBENI, GANYAZA, NDUNENI, NOBAMBA, JOJI, ABC, NGWABE, NYENYEZI, MERLEWOOD, MARBURG PROCEED ALONG TURN LEFT INTO NELSON MANDELA DRIVE PICK AND DROP ALONG THE WAY TURN RIGHT INTO RYDER STREET ANOTHER RIGHT INTO DENNIS SHEPSTONE ROAD AND LEFT INTO CORNER STREET PROCEED AND TURN RIGHT INTO BAZLEY CROSS R102 AND TURN LEFT INTO SINCLAIR ROAD PICK AND DROP INTO ORIBI PLAZA THEN PROCEED INTO AIKEN STREET TURN LEFT ON NELSON MANDELA DRIVE THEN RIGHT INTO RYDER STREET PORT SHEPSTONE TAXI RANK AND RETURN BACK USING THE SAME ROUTES AS DESCRIBED WITH PASSENGERS.</p>
12.10	<p>MURCHISON (ILLOVO MILLS) TO PORT SHEPSTONE</p> <p>FROM MURCHISON TAXI RANK LEFT INTO MAIN HARDING ROAD PROCEED INTO MARBURG PICK AND DROP TURN LEFT INTO LEFT INTO P464 PROCEED INTO ILLOVO MILLS AND TURN LEFT INTO PELICAN ROAD AND TURN RIGHT INTO ALBERSVILLE ROAD AND LEFT INTO MEMORIAL ROAD PROCEED INTO REYNOLDS STREET AND TURN RIGHT INTO NELSON MANDELA DRIVE PICK AND DROP ALONG THE WAY TURN RIGHT INTO RYDER STREET ANOTHER RIGHT INTO DENNIS SHEPSTONE ROAD AND LEFT INTO CORNER STREET PROCEED AND TURN RIGHT INTO BAZLEY CROSS R102 AND TURN LEFT INTO SINCLAIR ROAD PICK AND DROP INTO ORIBI PLAZA THEN PROCEED INTO AIKEN STREET TURN LEFT INTO -NELSON MANDELA DRIVE THEN RIGHT INTO RYDER STREET PROCEED INTO PORT SHEPSTONE TAXI RANK AND RETURN BACK USING THE SAME ROUTES AS DESCRIBED.</p>
12.11	<p>MURCHISON (MKHOLOMBE) TO PORT SHEPSTONE</p> <p>FROM MURCHISON TAXI RANK TURN LEFT INTO MAIN HARDING ROAD AND TURN LEFT INTO MKHOLOMBE RETURN BACK INTO CROSS MAIN HARDING ROAD INTO PALM ROAD (MERLEWOOD) AND TURN RIGHT (UNKNOWN ROAD) BACK INTO MAIN HARDING ROAD PROCEED TO PASS MARBURG AND TURN LEFT INTO NELSON MANDELA DRIVE PICK AND DROP ALONG THE WAY TURN RIGHT INTO RYDER STREET ANOTHER RIGHT INTO DENNIS SHEPSTONE ROAD AND LEFT INTO CORNER STREET PROCEED AND TURN RIGHT INTO BAZLEY CROSS R102 AND TURN LEFT INTO SINCLAIR ROAD PICK AND DROP INTO ORIBI PLAZA THEN PROCEED INTO AIKEN STREET TURN LEFT ON NELSON MANDELA DRIVE THEN RIGHT INTO RYDER STREET PROCEED INTO PORT SHEPSTONE TAXI RANK AND RETURN BACK USING THE SAME ROUTES AS DESCRIBED.</p>



transport

Department:
Transport
Province of KwaZulu-Natal

GAZETTE

LGKZNG34-2018-
DEC

REGION: ALL

1) Application Number: APP0106204	2) Gazette Number: LGKZNG34-2018-DEC
3) Applicant: BM MORAFO ID NO. 5203055324086 Association: ZAMUKUKHANYA TAXI OWNERS ASSOCIATION	4) Applicant Address: P O BOX 1645 PORT SHEPSTONE KWAZULU NATAL 4240
5) Existing Licence Holder: NOT APPLICABLE ID NO. NOT APPLICABLE	6) Existing Licence Holder Address: NOT APPLICABLE
7) Type of application: NEW OPERATING LICENCE	8) Operating Licence Number: NOTAVAILABLE
9) Vehicle Type: MINIBUS	10) 1 X 15 (SEATED) + 0 (STANDING)
11) Region: UGU-OGWINI	
12.1	PORT SHEPSTONE TO MBOTSHE FROM PORT SHEPSTONE APPROVED TAXI RANK INTO RYDER STREET TURN RIGHT INTO PORT SHEPSTONE OLD MAIN ROAD CR 107 AND PROCEED TO MBOTSHE AREA. OFF LOAD AND RETURN ALONG FORWARD ROUTE IN REVERSE.
12.2	PORT SHEPSTONE TO MGANKA: FROM PORT SHEPSTONE APPROVED TAXI RANK INTO RYDER STREET TURN RIGHT INTO PORT SHEPSTONE OLD MAIN ROAD CR 107 PROCEED ALONG R107 AND PASS BHOBHOYI TURN LEFT INTO D1014 AND PROCEED TO MGANKA. OFF LOAD, LOAD AND RETURN ALONG FORWARD ROUTE IN REVERSE.
12.3	MURCHISON (REHOBOTH) TO PORT SHEPSTONE FROM MURCHISON TAXI RANK TURN RIGHT INTO MAIN HARDING ROAD AND TURN RIGHT INTO D412 ESPERANZER DRIVE PICK AND DROP TO REHOBOTH AND RETURN BACK INTO MAIN HARDING ROAD PROCEED TO MARBURG AND TURN LEFT INTO NELSON MANDELA DRIVE PICK AND DROP ALONG THE WAY TURN RIGHT INTO RYDER STREET ANOTHER RIGHT INTO DENNIS SHEPSTONE ROAD AND LEFT INTO CORNER STREET PROCEED AND TURN PROCEED TO PASS MARBURG AND TURN LEFT INTO NELSON MANDELA DRIVE PICK AND DROP ALONG THE WAY TURN RIGHT INTO RYDER STREET ANOTHER RIGHT INTO DENNIS SHEPSTONE ROAD AND LEFT INTO CORNER STREET PROCEED AND TURN RIGHT INTO BAZLEY CROSS R102 AND TURN LEFT INTO SINCLAIR ROAD PICK AND DROP INTO ORIBI PLAZA THEN PROCEED INTO AIKEN STREET TURN LEFT ON NELSON MANDELA DRIVE THEN RIGHT INTO RYDER STREET PROCEED INTO PORT SHEPSTONE TAXI RANK AND RETURN BACK USING THE SAME ROUTES AS DESCRIBED.
12.4	MURCHISON (ORIBI FLATS) TO PORT SHEPSTONE FROM MURCHISON TAXI RANK TURN LEFT INTO MAIN HARDING ROAD AND TURN LEFT INTO P262 ORIBI FLATS PICK AND DROP PROCEED TO IDWALA MILLS AND RETURN AND TURN LEFT INTO MAIN HARDING ROAD PROCEED TO MARBURG TURN LEFT TO NELSON MANDELA DRIVE.
12.5	MURCHISON (MADAKANE) TO PORT SHEPSTONE FROM MURCHISON TAXI RANK TURN RIGHT INTO MAIN HARDING ROAD THEN LEFT INTO D1098 INTO MADAKANE AREA PICK AND DROP ALONG THE WAY AND RETURN BACK INTO HARDING MAIN ROAD TURN RIGHT PROCEED INTO MARBURG PICK AND DROP. TURN LEFT INTO NELSON MANDELA DRIVE PICK AND DROP ALONG THE WAY TURN RIGHT INTO RYDER STREET ANOTHER RIGHT INTO DENNIS SHEPSTONE ROAD LEFT INTO CORNER STREET PROCEED AND TURN RIGHT INTO BAZLEY CROSS R102 AND TURN LEFT INTO SINCLAIR ROAD PICK AND DROP INTO ORIBI PLAZA THEN PROCEED INTO AIKEN STREET TURN LEFT ON NELSON MANDELA DRIVE THEN RIGHT IN RYDER STREET PROCEED INTO PORT SHEPSTONE TAXI RANK AND RETURN BACK USING THE SAME ROUTES AS DESCRIBED.



transport

Department:
Transport
Province of KwaZulu-Natal

GAZETTE

LGKZNG34-2018-
DEC

REGION: ALL

12.6	<p>MURCHISON (JESUS) TO PORT SHEPSTONE</p> <p>FROM MURCHISON TAXI RANK TURN LEFT INTO MAIN HARDING ROAD AND TURN LEFT INTO KWANGWABE PROCEEDING INTO JESUS LOCATION PICK AND DROP INTO SASTI ROAD AND TURN LEFT INTO DAIRY ROAD CROSS P464 INTO PROTEA ROAD THEN TURN LEFT INTO NELSON MANDELA DRIVE PICK AND DROP ALONG THE WAY TURN RIGHT INTO RYDER STREET ANOTHER RIGHT INTO DENNIS SHEPSTONE ROAD AND LEFT INTO CORNER STREET PROCEED AND TURN RIGHT INTO BAZLEY CROSS R102 AND TURN LEFT INTO SINCLAIR ROAD PICK AND DROP INTO ORIBI PLAZA THEN PROCEED INTO AIKEN STREET TURN LEFT ON NELSON MANDELA DRIVE THEN RIGHT INTO RYDER STREET PROCEED INTO PORT SHEPSTONE TAXI RANK AND RETURN BACK USING THE SAME ROUTES AS DESCRIBED.</p>
12.7	<p>MURCHISON TO (MBOTSHA) TO PORT SHEPSTONE (ALTERNATIVE)</p> <p>FROM MURCHISON TAXI RANK TURN LEFT INTO MAIN HARDING ROAD AND TURN RIGHT INTO D1014 PICK AND DROP PROCEED INTO MBOTSHA PASSING MGANKA AND TURN BACK INTO MAIN HARDING ROAD PROCEED INTO MARBURG TURN LEFT INTO NELSON MANDELA DRIVE AND PICK AND DROP ALONG THE WAY TURN RIGHT INTO RYDER STREET ANOTHER RIGHT INTO DENNIS SHEPSTONE ROAD AND LEFT INTO CORNER STREET PROCEED AND TURN RIGHT INTO BAZLEY CROSS R102 AND TURN LEFT INTO SINCLAIR ROAD PICK AND DROP INTO ORIBI PLAZA THEN PROCEED INTO AIKEN STREET TURN LEFT ON NELSON MANDELA DRIVE THEN RIGHT INTO RYDER STREET PROCEED INTO PORT SHEPSTONE TAXI RANK AND RETURN BACK USING THE SAME ROUTES AS DESCRIBED.</p>
12.8	<p>MURCHISON TO IZINGOLWENI.</p> <p>MURCHISON TAXI RANK TURN RIGHT INTO MAIN HARDING ROAD AND PROCEED ALONG MAIN HARDING ROAD DROP ALONG THE WAY TURN LEFT INTO IZINGOLWENI AND RIGHT P284 IZINGOLWENI TAXI RANK. RETURN BACK WITH NO PASSENGER USING THE SAME ROUTES AS DESCRIBED.</p>
12.9	<p>MURCHISON TO PORT SHEPSTONE</p> <p>FROM MURCHISON TAXI RANK TURN LEFT INTO MAIN HARDING ROAD PICK AND DROP MAVESHE, CROSS ROADS, NKONKA, KWASTHOLE, KING, MASHEMBENI, GANYAZA, NDUNENI, NOBAMBA, JOJI, ABC, NGWABE, NYENYEZI, MERLEWOOD, MARBURG PROCEED ALONG TURN LEFT INTO NELSON MANDELA DRIVE PICK AND DROP ALONG THE WAY TURN RIGHT INTO RYDER STREET ANOTHER RIGHT INTO DENNIS SHEPSTONE ROAD AND LEFT INTO CORNER STREET PROCEED AND TURN RIGHT INTO BAZLEY CROSS R102 AND TURN LEFT INTO SINCLAIR ROAD PICK AND DROP INTO ORIBI PLAZA THEN PROCEED INTO AIKEN STREET TURN LEFT ON NELSON MANDELA DRIVE THEN RIGHT INTO RYDER STREET PORT SHEPSTONE TAXI RANK AND RETURN BACK USING THE SAME ROUTES AS DESCRIBED WITH PASSENGERS.</p>
12.10	<p>MURCHISON (ILLOVO MILLS) TO PORT SHEPSTONE</p> <p>FROM MURCHISON TAXI RANK LEFT INTO MAIN HARDING ROAD PROCEED INTO MARBURG PICK AND DROP TURN LEFT INTO LEFT INTO P464 PROCEED INTO ILLOVO MILLS AND TURN LEFT INTO PELICAN ROAD AND TURN RIGHT INTO ALBERSVILLE ROAD AND LEFT INTO MEMORIAL ROAD PROCEED INTO REYNOLDS STREET AND TURN RIGHT INTO NELSON MANDELA DRIVE PICK AND DROP ALONG THE WAY TURN RIGHT INTO RYDER STREET ANOTHER RIGHT INTO DENNIS SHEPSTONE ROAD AND LEFT INTO CORNER STREET PROCEED AND TURN RIGHT INTO BAZLEY CROSS R102 AND TURN LEFT INTO SINCLAIR ROAD PICK AND DROP INTO ORIBI PLAZA THEN PROCEED INTO AIKEN STREET TURN LEFT INTO -NELSON MANDELA DRIVE THEN RIGHT INTO RYDER STREET PROCEED INTO PORT SHEPSTONE TAXI RANK AND RETURN BACK USING THE SAME ROUTES AS DESCRIBED.</p>
12.11	<p>MURCHISON (MKHOLOMBE) TO PORT SHEPSTONE</p> <p>FROM MURCHISON TAXI RANK TURN LEFT INTO MAIN HARDING ROAD AND TURN LEFT INTO MKHOLOMBE RETURN BACK INTO CROSS MAIN HARDING ROAD INTO PALM ROAD (MERLEWOOD) AND TURN RIGHT (UNKNOWN ROAD) BACK INTO MAIN HARDING ROAD PROCEED TO PASS MARBURG AND TURN LEFT INTO NELSON MANDELA DRIVE PICK AND DROP ALONG THE WAY TURN RIGHT INTO RYDER STREET ANOTHER RIGHT INTO DENNIS SHEPSTONE ROAD AND LEFT INTO CORNER STREET PROCEED AND TURN RIGHT INTO BAZLEY CROSS R102 AND TURN LEFT INTO SINCLAIR ROAD PICK AND DROP INTO ORIBI PLAZA THEN PROCEED INTO AIKEN STREET TURN LEFT ON NELSON MANDELA DRIVE THEN RIGHT INTO RYDER STREET PROCEED INTO PORT SHEPSTONE TAXI RANK AND RETURN BACK USING THE SAME ROUTES AS DESCRIBED.</p>



transport

Department:
Transport
Province of KwaZulu-Natal

GAZETTE

LGKZNG34-2018-
DEC

REGION: ALL

1) Application Number: APP0106207	2) Gazette Number: LGKZNG34-2018-DEC
3) Applicant: NC NDLOVU ID NO. 6204190654089 Association: BHOOLAS TAXI ASSOCIATION	4) Applicant Address: LOT 272 INANDA 4309
5) Existing Licence Holder: NOT APPLICABLE ID NO. NOT APPLICABLE	6) Existing Licence Holder Address: NOT APPLICABLE
7) Type of application: NEW OPERATING LICENCE	8) Operating Licence Number: NOTAVAILABLE
9) Vehicle Type: MINIBUS	10) 1 X 13 (SEATED) + 0 (STANDING)
11) Region: GREATER NORTH	
12.1	<p>BHOOLAS TAXI RANK TO TONGAAT VIA VERULAM.</p> <p>2.1. FROM BHOOLAS TAXI RANK TURN LEFT INTO INDUSTRIAL PARK ROAD, PROCEED ALONG THEN DROP PASSENGERS TURN LEFT INTO PHOENIX HIGHWAY AND DRIVE STRAIGHT ALONG THIS ROAD UNTIL TURNING LEFT INTO NORTHERN DRIVE DROP OF PASSENGERS. OR TURN LEFT INTO FERNHAM DRIVE PICK N' DROP AND LEFT AGAIN INTO LENHAM DRIVE. THEN TURN LEFT INTO NORTHERN DRIVE (PICK & DROP) AND LEFT AGAIN INTO R102 TOWARDS VERULAM DROP OFF ONLY. TURN RIGHT INTO WICK STREET AND LEFT INTO IRELAND STREET AND TURN LEFT INTO VERULAM TAXI RANK. FROM VERULAM (DROP OFF) TURN LEFT INTO IRELAND STREET AND LEFT INTO MOSS STREET. PROCEED RIGHT INTO SHALIMAR ROAD THEN RIGHT INTO VINCENT DICKENS ROAD THEN LEFT INTO R102 TOWARDS TONGAAT BECOMING MAIN ROAD. TURN LEFT INTO MARKET LANE THEN DRIVE STRAIGHT INTO TONGAAT TAXI RANK LOAD AND BACK TO BHOOLAS DOING THE SAME ROUTE.</p> <p>2. ALTERNATIVE ROUTE TO TONGAAT VIA VERULAM.</p> <p>2.2. FROM BHOOLAS TAXI RANK TURN RIGHT INTO INDUSTRIAL PARK ROAD THEN LEFT TURN INTO AN ON RAMP TO M25. TURN LEFT INTO N2 FREEWAY AND THEN LEFT INTO M41/ R102 TOWARDS VERULAM RIGHT NORTHERN DRIVE DROP OFF ONLY, LEFT OLD MAIN ROAD AND LEFT UMDLOTI LINK/ M27 THEN PROCEED ALONG USING THE FORWARD ROUTE AS STATED ABOVE, OR PROCEED ALONG INDUSTRIAL PARK DRIVE THEN TURN LEFT INTO M25 AND LEFT INTO R102 PASS THROUGH TO WHITEHOUSE IN PHOENIX AND THEN PROCEED ALONG R102 TOWARDS VERULAM TAXI RANK DROP OFF AND PROCEED TO TONGAAT LEFT INTO IRELAND STREET, INTO MOSS STREET. FROM VERULAM (DROP OFF) TURN LEFT INTO IRELAND STREET AND LEFT INTO MOSS STREET. PROCEED RIGHT INTO SHALIMAR ROAD THEN RIGHT INTO VINCENT DICKENS ROAD THEN LEFT INTO R102 TOWARDS TONGAAT BECOMING MAIN ROAD. TURN LEFT INTO MARKET LANE THEN DRIVE STRAIGHT INTO TONGAAT TAXI RANK LOAD AND BACK TO BHOOLAS DOING THE SAME ROUTE.</p> <p>FROM TONGAAT TAXI RANK TURN RIGHT INTO MARKET LANE THEN RIGHT INTO MAIN ROAD BECOMING R102 THEN DRIVE BACKWARDS USING THE SAME FORWARD ROUTE.</p> <p>2.3 ALTERNATIVE REVERSE ROUTE.</p> <p>FROM TONGAAT TAXI RANK TURN RIGHT INTO MARKET LANE THE LEFT INTO MAIN ROAD AND THEN RIGHT INTO WATSON HIGHWAY. TURN RIGHT INTO N2 FREEWAY ON RAMP. PROCEED ALONG N2 FREEWAY AND THEN TURN RIGHT AND JOIN M25 TOWARDS KWAMASHU THEN PROCEED ALONG UNTIL TURNING RIGHT INTO INDUSTRIAL PARK ROAD ON THE LEFT.</p>



transport

Department:
Transport
Province of KwaZulu-Natal

GAZETTE

LGKZNG34-2018-
DEC

REGION: ALL

12.2	<p>BHOOLAS TAXI RANK TO PHOENIX PLAZA.</p> <p>FROM BHOOLAS TAXI RANK TURN LEFT INTO INDUSTRIAL ROAD THEN LEFT AGAIN INTO PHOENIX HIGHWAY PROCEED ALONG AND TURN RIGHT INTO RYDALVALE DRIVE THEN LEFT INTO PARTHENON STREET PICK AND DROP. TURN RIGHT INTO PANDORA STREET THEN TURN LEFT AND DRIVE INTO PHOENIX TAXI RANK OR ALTERNATIVELY, PROCEED ALONG RYDAVALE DRIVE AND TURN LEFT INTO LONGCROFT DRIVE AND LEFT INTO PHOENIX HIGHWAY, LEFT INTO PARTHENON STREET AND LEFT INTO PANDORA STREET DROP OF PASSENGERS THEN TURN LEFT INTO THE PHOENIX TAXI RANK PICK UP PASSENGERS AND RETURN BACK TO BHOOLAS TAXI RANK DOING THE SAMETHING.</p> <p>REVERSE ROUTE.</p> <p>FROM PHOENIX TAXI RANK DRIVE BACKWARDS USING THE SAME FORWARD ROUTE.</p> <p>ALTERNATIVE ROUTE: VIA GOOLAM'S SUPERMARKET AND OHLANGA CASH & CARRY. DRIVE ALONG INDUSTRIAL PARK ROAD, TURN LEFT INTO FERNHAM DRIVE AND LEFT AGAIN INTO GILHAM AVENUE AND DRIVE ALONG AS STATED IN ROUTE 3 ABOVE AND DRIVE BACK ALONG WESTHAM DRIVE THEN LEFT INTO LENHAM DRIVE AND RIGHT INTO NORTHERN DRIVE. THEN LEFT INTO PHOENIX HIGHWAY RIGHT INTO PARTHENON STREET THEN LEFT INTO PHOENIX PLAZA.</p>
12.3	<p>3. BHOOLAS TAXI RANK TO WHITE HOUSE, PHOENIX.</p> <p>FROM BHOOLAS TAXI RANK TURN LEFT INTO PHOENIX INDUSTRIAL ROAD AND THEN RIGHT INTO ABERDARE DRIVE TURN LEFT ALONG ABERDARE DRIVE AND FINALLY TURN RIGHT INTO PHOENIX HIGHWAY. RIGHT INTO STONEBRIDGE DRIVE AND THEN LEFT INTO R102.</p> <p>ALTERNATIVELY,</p> <p>DRIVE ALONG PHOENIX HIGHWAY FROM ABERDARE DRIVE AND PROCEED STRAIGHT THEN FINALLY TURN LEFT INTO R102. TURN LEFT INTO MARSHALL DRIVE, RIGHT INTO BURNSIDE ROAD AND THEN RIGHT INTO FIELD ROAD, RIGHT INTO SIPHOSETHU DRIVE AND THEN LEFT INTO SUGAR MILL WAY. PROCEED TO JOIN GOLF COURSE DRIVE RIGHT INTO FLANDERS DRIVE, TURN AROUND AT MONTGOMERY DRIVE THEN TURN LEFT INTO GOLF COURSE DRIVE THEN LEFT INTO CORNUBIA DRIVE AND RIGHT INTO HILLHEAD ROAD THEN TURN LEFT INTO R102 DRIVE ALONG AND PARK AT WHITEHOUSE.</p> <p>ALTERNATIVE ROUTE:</p> <p>FROM BHOOLAS TAXI RANK TURN RIGHT INTO INDUSTRIAL PARK ROAD AND LEFT INTO M25 PROCEED STRAIGHT AND TURN LEFT INTO R102 THEN DRIVE ALONG TO WHITEHOUSE.</p> <p>REVERSE ROUTE:</p> <p>FROM WHITEHOUSE PROCEED ALONG R102 THEN TURN RIGHT M25 AND DRIVE STRAIGHT BACK TO THE STARTING POINT USING THE SAME FORWARD ROUTE OR ALTERNATIVELY, USE THE FORWARD ROUTE AS STATED ABOVE IN 4.</p> <p>3. BHOOLAS TAXI RANK TO WHITE HOUSE, PHOENIX.</p> <p>FROM BHOOLAS TAXI RANK TURN LEFT INTO PHOENIX INDUSTRIAL ROAD AND THEN RIGHT INTO ABERDARE DRIVE TURN LEFT ALONG ABERDARE DRIVE AND FINALLY TURN RIGHT INTO PHOENIX HIGHWAY, RIGHT INTO STONEBRIDGE DRIVE AND THEN LEFT INTO R102 AND PROCEED TO WHITE HOUSE SHOPPING CENTRE.</p> <p>ALTERNATIVE ROUTE:</p> <p>FROM BHOOLAS TAXI RANK TURN RIGHT INTO INDUSTRIAL PARK ROAD AND LEFT INTO M25 PROCEED STRAIGHT AND TURN LEFT INTO R102 THEN DRIVE ALONG TO WHITEHOUSE.</p> <p>REVERSE ROUTE:</p> <p>FROM WHITEHOUSE PROCEED ALONG R102 THEN TURN RIGHT M25 AND DRIVE STRAIGHT BACK TO THE STARTING POINT USING THE SAME FORWARD ROUTE OR ALTERNATIVELY, USE THE SAME FORWARD ROUTE AS STATED IN 2 ABOVE.</p>

**transport**

Department:
Transport
Province of KwaZulu-Natal

GAZETTE

LGKZNG34-2018-
DEC

REGION: ALL

12.4 4.BHOO LAS STORE TO VERULAM VIA PHOENIX RESIDENTIAL AREA.

FROM BHOO LAS TAXI RANK TURN LEFT INTO INDUSTRIAL PARK ROAD PROCEED ALONG THEN TURN LEFT INTO PHOENIX HIGHWAY AND PROCEED STRAIGHT AND TURN LEFT INTO NORTHERN DRIVE, PROCEED UNTIL R102 AND TURN LEFT INTO IT , TURN RIGHT INTO WICK STREET AND LEFT INTO AND LEFT INTO IRELAND STREET AND LEFT INTO VERULAM TAXI RANK.

OR

ALTERNATIVELY FROM BHOO LAS RANK , TURN LEFT INTO INDUSTRIAL PARK ROAD AND LEFT INTO FERNHAM DRIVE AND LEFT AGAIN INTO LEBNHAM DRIVE , THEN TURN LEFT INTO NORTHERN DRIVE AND LEFT AGAIN INTO R102 TOWARDS VERULAM , INTO WICKS STREET AND LEFT INTO IRELAND AND LEFT INTO VERULAM TAXI RANK.



transport

Department:
Transport
Province of KwaZulu-Natal

GAZETTE

LGKZNG34-2018-
DEC

REGION: ALL

1) Application Number: APP0106233	2) Gazette Number: LGKZNG34-2018-DEC
3) Applicant: FN MADLALA ID NO. 6201230438085 Association: MPUMUZA TAXI ASSOCIATION	4) Applicant Address: 11145 MPUMUZA LOCATION PHAYIPHINI PIETERMARITZBURG KWA-ZULU NATAL 3201
5) Existing Licence Holder: NOT APPLICABLE ID NO. NOT APPLICABLE	6) Existing Licence Holder Address: NOT APPLICABLE
7) Type of application: NEW OPERATING LICENCE	8) Operating Licence Number: LGKZN0403001704
9) Vehicle Type: MINIBUS	10) 1 X 16 (SEATED) + 0 (STANDING)
11) Region: UMGUNGUNDLOVU	
12.1	<p>FROM LADUMA TERMINUS ON DISTRICT ROAD D1131 INTO CALUZA ROAD, LEFT INTO ROAD MR & INTO EDENDALE ROAD, RIGHT INTO LONGMARKET STREET, LEFT INTO RETIEF STREET RIGHT INTO PIETERMARITZ STREET TO SELGRO TERMINUS AT CORNER PIETERMARITZ STREET AND BOSHOFF STREET.</p> <p>FROM SELGRO TERMINUS INTO PIETERMARITZ STREET LEFT TO TERMINUS AT CNR WEST AN PIETERMARITZ STREETS INTO WEST STREET, RIGHT INTO LOOP STREET LEFT INTO EDENDALE ROAD INTO MR7 ROAD RIGHT INTO CALUZA ROAD INTO DISTRICT ROAD D 1131 TO LADUMA TERMINUS.</p>
12.2	<p>MVUBUKAZI / PAYIPHINI TO PIETERMARITZBURG</p> <p>INBOUND ROUTE.</p> <p>FROM MVUBUKAZI / PAYIPHINI TERMINUS INTO DISTRICT ROAD D 1135 INTO MORCOM ROAD INTO LAFFAN ROAD LEFT INTO NEVILLE ROAD RIGHT INTO MAYOR'S WALK, INTO BERG STREET TO TERMINUS AT CNR OF RETIEF AND BERG STREETS.</p> <p>OUTBOUND ROUTE.</p> <p>FROM BERG STREET TERMINUS INTO RETIEF STREET INTO PIETERMARITZ STREET RIGHT INTO PINE STREET RIGHT INTO MAYOR'S WALK, LEFT INTO NEVILLE ROAD, RIGHT INTO LAFFAN ROAD INTO MORCOM ROAD INTO DISTRICT ROAD D 1135 TO TERMINUS AT MVUBUKAZI / PAYIPHINI.</p>



transport

Department:
Transport
Province of KwaZulu-Natal

GAZETTE

LGKZNG34-2018-
DEC

REGION: ALL

1) Application Number: APP0106234	2) Gazette Number: LGKZNG34-2018-DEC
3) Applicant: J MAHADAVU ID NO. 6307085196080 Association: PIESANG RIVER TRANSPORT SERVICES	4) Applicant Address: P.O. BOX 23643 VERULAM 4340
5) Existing Licence Holder: NOT APPLICABLE ID NO. NOT APPLICABLE	6) Existing Licence Holder Address: NOT APPLICABLE
7) Type of application: NEW OPERATING LICENCE	8) Operating Licence Number: 1267987
9) Vehicle Type: MINIBUS TAXI	10) 1 X 9-16 (SEATED) + 0 (STANDING)
11) Region: GREATER NORTH	
12.1	<p>UMDLOTI TO DURBAN.</p> <p>FROM APPROVED RANK ON M27 (PREVIOUSLY ROAD 96) AT CALTEX GARAGE, M27 TO AN ON-RAMP M4 SOUTH, LEFT M4 SOUTH UMHLANGA ROCKS DRIVE, LIGHTHOUSE ROAD, LEFT TANNAGER WAY, LAGOON DRIVE, LIGHTHOUSE ROAD ON-RAMP M4 SOUTH TO DURBAN, RIGHT ORDINANCE ROAD, BECOMING LEOPOLD STREET, RIGHT WARWICK AVENUE, RIGHT ALICE STREET, RIGHT GREY STREET, PRINCE EDWARD STREET TAXI RANK AND RETURN, LEFT FIELD STREET, RIGHT OLD FORT ROAD, LEFT M4, HENCE ALONG THE SAME WAY IN THE REVERSE DIRECTION.</p>
12.2	<p>WATERLOO TO DURBAN.</p> <p>A) FROM AN APPROVED RANK IN CROCODILE ROAD, BAT ROAD, WOODPECKER ROAD, STIFANOT ROAD 20214, PYTHON ROAD, WOODPECKER ROAD TO ROAD M27, M24 OFF RAMP SOUTH ALONG M4, INTO STANGER STREET, RIGHT INTO ORDINANCE ROAD, INTO LEOPOLD STREET, RIGHT INTO ALICE STREET, RIGHT INTO GREY STREET, LEFT INTO PRINCE EDWARD STREET TAXI RANK.</p> <p>B) FROM APPROVED TAXI RANK MDENI ROAD, CROCODILE ROAD TO ROAD 20250, LOVISA ROAD, ROAD 20214, STIFANOT ROAD, ROAD 20114, LILLY ROAD 20113; LEMON ROAD 2028, CROCODILE ROAD, PLUM STREET 20108, ON M27 TO M4 OFF – RAMP SOUTH ALONG M4 TO - FIRST ALTERNATIVE.</p> <p>UMHLANGA ROCKS OFF-RAMP LEFT UMHLANGA ROCKS DRIVE, BECOMING LIGHTHOUSE ROAD, TANNAGER WAY, LAGOON DRIVE, LIGHTHOUSE ROAD M4 SOUTH.</p> <p>SECOND ALTERNATIVE.</p> <p>M4 OFF-RAMP TO LA LUCIA MALL, LEFT INTO LINK ROAD, LEFT ARMSTRONG AVENUE, AND TURN AROUND AT THE TAXI RANK ON ARMSTRONG AVENUE, RIGHT LINK ROAD, RIGHT RODGE ROAD TO M4 ON-RAMP ALONG M4 INTO STANGER STREET, RIGHT ORDINANCE ROAD, INTO LEOPOLD STREET, RIGHT INTO WARWICK AVENUE, RIGHT ALICE STREET, RIGHT GREY STREET, LEFT INTO PRINCE ALFRED STREET TAXI RANK.</p> <p>RETURN ROUTE.</p> <p>FROM PRINCE EDWARD STREET, LEFT INTO FIELD STREET, RIGHT INTO OLD FORT ROAD, LEFT INTO STANGER STREET INTO M4 AND PROCEED ALONG THE ALTERNATIVES SET OUT ABOVE IN REVERSE.</p>



transport

Department:
Transport
Province of KwaZulu-Natal

GAZETTE

LGKZNG34-2018-
DEC

REGION: ALL

12.3	<p>WATERLOO TO VERULAM</p> <p>(A). FROM AN APPROVED TAXI RANK IN CROCODILE ROAD, BAT ROAD, WOODPECKER ROAD, STIFANAT ROAD 20214, PYTHON ROAD, WOODPECKER ROAD TO M27 ALONG M27 TO THE TAXI RANK IN IRELAND STREET AND RETURN ALONG THE SAME ROUTE.</p> <p>(B). FROM APPROVED TAXI RANK IN MDENI ROAD, CROCODILE ROAD, TO ROAD 20250, ROAD 2026, LOVISA ROAD, 2028, CROCODILE ROAD, PLUM STREET 20108, ON M27 ALONG M27 TO THE TAXI RANK IN IRELAND STREET AND RETURN ALONG THE SAME ROUTE.</p> <p>FIRST ALTERNATIVE</p> <p>FROM ANY OF THE ROUTES AS SET OUT IN PARAGRAPHS (A) AND (B) ALONG M27, TO LOTUS ROAD, TEMPLE VALLEY, GARLAND STREET, MOSS STREET, INTO IRELAND STREET TAXI RANK AND RETURN ALONG THE SAME ROUTE.</p> <p>SECOND ALTERNATIVE</p> <p>IRELAND TAXI RANK PROCEED TO SOUTH RIDGE, WATERLOO MPA WAYBRIDGE, M27 TO WATERLOO.</p>
12.4	<p>WATERLOO TO PHOENIX PLAZA.</p> <p>(A) FROM AN APPROVED TAXI RANK IN CROCODILE ROAD, BAT ROAD, WOODPECKER ROAD, STIFANAT ROAD 20214, PYTHON ROAD, WOODPECKER ROAD TO M27 TO M4 ON RAMP SOUTH TO R79 OTTAWA R102 TO PHOENIX HIGHWAY, PROCEED ALONG PHOENIX HIGHWAY TO PHOENIX PLAZA TAXI RANK AND RETURN ALONG THE SAME ROUTE.</p> <p>(B) FROM APPROVED TAXI RANK IN MDENI ROAD, CROCODILE ROAD, TO ROAD 2026, LOVISA ROAD 20214, STIFANAT ROAD, ROAD 20114, LILLY ROAD 20113, LEMON ROAD 2028, CROCODILE ROAD, PLUM STREET ON M27 TO M4 ON RAMP SOUTH TO R79, OTTAWA R102 TO PHOENIX HIGHWAY, PROCEED ALONG PHOENIX P1929 TAXI RANK AND RETURN ALONG THE SAME ROUTE.</p>
12.5	<p>PIESANG TO KWAMASHU STATION.</p> <p>FROM RANK ON ROAD 108466 (NEW ROAD) LEFT INTO ITHENDELE DRIVE INTO NYALA ROAD, LEFT INTO SIBISI ROAD, RIGHT BHEJANE ROAD, RIGHT MALANDELA ROAD TO RANK AND RETURN ALONG THE SAME ROUTE.</p>
12.6	<p>PIESANG TO DURBAN.</p> <p>FROM RANK ROAD 108466 (NEW ROAD) LEFT DALMENY ROAD, LEFT NTUZUMA ACCESS ROAD BECOMING ROAD 102 UMNGENI ROAD, SOLDIERS WAY TO SOLDIERS WAY TAXI RANK, RIGHT INTO FIELD STREET, LEFT INTO LEOPOLD STREET TO CENTENARY ROAD RANK.</p> <p>FROM RANK ROAD 108466 (NEW ROAD), LEFT DALMENY ROAD, LEFT NTUZUMA ACCESS ROAD RIGHT BECOMING R102, M25, RIGHT ALONG N2 TO N2 OFF RAMP WITH INANDA ROAD, LEFT M21 INANDA ROAD THROUGH SPRINGFIELD PARK, RIGHT NORTH COAST ROAD, BECOMING UMNGENI ROAD, RIGHT LEOPOLD STREET WARWICK AVENUE TO CENTENARY ROAD TAXI RANK. (NO PICKING UP OF PASSENGERS ALONG UMNGENI ROAD).</p> <p>FROM RANK ROAD 108466 (NEW ROAD), LEFT DALMENY ROAD LEFT NTUZUMA ACCESS ROAD BECOMING ROAD 102 M25, RIGHT N2 ALONG N2 TO ITS OFF RAMP WITH M21 AND UMNGENI LEFT M19, INTO UMNGENI M19 CONNAUGHT BRIDGE, UMNGENI ROAD SOLDIERS WAY TAXI RANK, RIGHT INTO FIELD STREET, LEFT INTO LEOPOLD STREET, WARWICK AVENUE TO CENTENARY ROAD TAXI RANK. (NO PICKING UP OF PASSENGERS ALONG UMNGENI ROAD).</p>



transport

Department:
Transport
Province of KwaZulu-Natal

GAZETTE

LGKZNG34-2018-
DEC

REGION: ALL

- 12.7** FROM PIESANG TAXI RANK TO POINT WITHIN THE PROVINCE OF KZN ONLY NO PICKING UP OR SETTING DOWN OF PASSENGERS EN ROUTE., CENENTARY ROAD - UMHLANGA ROCKS (DURBAN),
- FROM THE APPROVED TAXI RANK IN DURBAN (CENTENARY ROAD) TO DURBAN NORTH FROM TAXI RANK NO. ON MARKET ROAD. LEFT INTO ALICE STREET, INTO OLD FORT ROAD, LEFT INTO NMR AVENUE, LEFT INTO STANGER STEET INTO M4. INTO NORTHWAY, RIGHT INTO BEACHWAY, LEFT INTO KENSINGTON DRIVE, INTO NEWPORT AVENUE, INTO WILLIAM CAMPBELL DRIVE, LEFT INTO ADDISON DRIVE, AND CONTINUE TO UMHLANGA ROCKS DRIVE. RETURN ALONG ADDISON DRIVE , RIGHT INTO WILLIAM CAMPBELL DRIVE , INTO NEWPORT AVENUE , INTO KENSINGTON DRIVE , RIGHT INTO MARGARET MAYTOM AVENUE AND PROCEED TO UMHLANGA ROCKS DRIVE AND RETURN ALONG APPROVED RANK. REDHILL - LA LUCIA, 2206LS2206LS00054240, KZNBRCDBN0030032, NULL, 2
- .FROM AN APPROVED TAXI RANK ON BLACKBURN ROAD (RED HILL), ALONG BLACKBURN ROAD , INTO NORTHWAY , LEFT INTO BEACHWAY, LEFT INTO KENSINGTON DRIVE, INTO NEWPORT AVENUE , RIGHT INTO AUBREY DRIVE , LEFT INTO DAVID AVENUE , LEFT INTO BRAEMER AVENUE , RIGHT INTO ARSTRONG AVENUE, AND PROCEED TO LA-LUCIA RANK, OPPOSITE LA-LUCIA MALL FROM LA-LUCIA TAXI RANK INTO ARMSTONG AVENUE RIGHT IN WILLIAM CAMPBELL DRIVE, LEFT INTO ADDISON DRIVE LEFT INTO UMHLANGA ROCKS DRIVE, LEFT INTO NORTHWAY, INTO N.M.R AVENUE AVBENUE, INTO WALNUT ROAD, RIGHT INTO MANSFIELD ROAD, RIGHT INTO MARKET ROAD AND PROCEED TO RANK ON MARKET ROAD, RETURN ROUTE SAME AS 1.", 100,-999, 1, UMHLANGA ROCKS - DURBAN, 2206LS2206LS00054243, KZNBRCDBN0030034, NULL, 3.
- FROM AN APPROVED TAXI RANK IN TANAGER WAY (UMHLANGA) TO DURBAN INTO TANAGER RIGHT INTO LAGOON DRIVE, RIGHT INTO LIGHTHOUSE ROAD RIGHT INTO UMHLANGA ROCKS DRIVE, LEFT INTO ADDISON DRIVE , PROCEED TO LA-LUCIA TAXI RANK, FROM LA LUCIA TAXI RANK INTO ARMSTRONG AVENUE , LEFT INTO WILLIAM CAMPBELL DRIVE , INTO NEWPORT AVENUE , INTO KENSINGTON DRIVE , RIGHT INTO BEACH WAY , LEFT INTO NORTHWAY , INTO N.M.R AVENUE , INTO WALNUT ROAD , RIGHT INTO ORDINANCE ROAD, INTO LEOPOLD STREET.



transport

Department:
Transport
Province of KwaZulu-Natal

GAZETTE

LGKZNG34-2018-
DEC

REGION: ALL

1) Application Number: APP0106236	2) Gazette Number: LGKZNG34-2018-DEC
3) Applicant: SAI MAZIBUKO ID NO. 7305015503085 Association: DOLPHIN COAST TAXI OWNERS ASSOCIATION	4) Applicant Address: P O BOX 6479 ZIMBALI KWA-ZULU NATAL 4450
5) Existing Licence Holder: NOT APPLICABLE ID NO. NOT APPLICABLE	6) Existing Licence Holder Address: NOT APPLICABLE
7) Type of application: NEW OPERATING LICENCE	8) Operating Licence Number: NOTAVAILABLE
9) Vehicle Type: MINIBUS	10) 1 X 15 (SEATED) + 0 (STANDING)
11) Region: ILEMBE	
12.1	BALLITO VIA SHAKASKRAAL TO TONGAAT: FROM BALLITO BUSINESS PARK TAXI RANK (PICK UP PASSENGERS) JOIN R102 SHAKASKRAAL (PICKING UP AND DROPPING OFF) UMHLALI, SHAKAHEAD, COMPENSATION AND FRASERS AND DROPPING OFF IN TOWN CENTRE AT TONGAAT TAXI RANK AND RETURN ALONG SAME ROUTE TO FRASERS, SHAKAHEAD, COMPENSATION, UMHLALI, SHAKASKRAAL AND FINALLY TO BALLITO BUSINESS PARK TAXI RANK.
12.2	FROM BALLITO BUSINESS PARK TAXI RANK (PICK & DROP), ZIMBALI ENTRANCE, BALLITO DRIVE, COMPENSATION BEACH ROAD, DOLPHIN CRESCENT, OCEAN DRIVE, SHEFFIELD DRIVE, MR474, N2 TO SHAKA'S HEAD, R102, UMHLALI VILLAGE, R102 TO SHAKA KRAAL, NKOBONGO TOWNSHIP, GLENDALE, R102 TO ETETE TOWNSHIP, SHAVIN'S TRAINING STORE, R102 TO STANGER TOWN CENTRE AND RETURN ALONG SAME ROUTE TO BALLITO BUSINESS PARK TAXI RANK.
12.3	BALLITO TO TONGAAT FROM BALLITO BUSINESS PARK, NORTH ALONG N2, MR474, SHEFFIELD DRIVE, OCEAN DRIVE, DOLPHIN CRESCENT, COMPENSATION BEACH ROAD, BALLITO DRIVE, M4 SOUTH, ZIMBALI (PICK AND DROP) AND FINALLY ALONG WATSON HIGHWAY TO TONGAAT TOWN CENTRE FOR DROP OFF AND RETURN ALONG THE SAME ROUTE.
12.4	FROM BALLITO BUSINESS PARK TAXI RANK, PICK UP, ALONG M4 SOUTH, ZIMBALI (PICK UP) TO DURBAN CITY CENTRE PICK UP AND RETURN ALONG SAME ROUTE TO BALLITO BUSINESS PARK.
12.5	FROM BALLITO BUSINESS PARK TAXI RANK, M4 NORTH, DIRECT TO TAWA ROAD, R34, TO "A" TAXI RANK DROPPING OFF ONLY AND RETURN EMPTY TO BALLITO BUSINESS PARK.
12.6	BALLITO TO DRIEFONTEIN FROM BALLITO BUSINESS PARK TAXI RANK, PICK UP, SHAKASKRAAL TAXI RANK TO DRIEFONTEIN (DROP OFF AND PICK UP) AND RETURN ALONG SAME ROUTE TO BALLITO BUSINESS PARK TAXI RANK.
12.7	FROM BALLITO BUSINESS PARK, PICKING UP AND DROPPING OFF ALONG N2, SHAKAHEAD, UMHLALI, BHIDAKHONA PRIMARY, GLENDALE SAPS AND RETURN ALONG SAME ROUTE TO BALLITO BUSINESS PARK PICKING UP & DROPPING OFF ALONG THE ROAD.



transport

Department:
Transport
Province of KwaZulu-Natal

GAZETTE

LGKZNG34-2018-
DEC

REGION: ALL

1) Application Number: APP0106238	2) Gazette Number: LGKZNG34-2018-DEC
3) Applicant: SAI MAZIBUKO ID NO. 7305015503085 Association: DOLPHIN COAST TAXI OWNERS ASSOCIATION	4) Applicant Address: P O BOX 6479 ZIMBALI KWA-ZULU NATAL 4418
5) Existing Licence Holder: NOT APPLICABLE ID NO. NOT APPLICABLE	6) Existing Licence Holder Address: NOT APPLICABLE
7) Type of application: NEW OPERATING LICENCE	8) Operating Licence Number: NOTAVAILABLE
9) Vehicle Type: MINIBUS	10) 1 X 14 (SEATED) + 0 (STANDING)
11) Region: ILEMBE	
12.1	BALLITO VIA SHAKASKRAAL TO TONGAAT:FROM BALLITO BUSINESS PARK TAXI RANK (PICK UP PASSENGERS) JOIN R102 SHAKASKRAAL (PICKING UP AND DROPPING OFF) UMHLALI,SHAKAHEAD,COMPENSATION AND FRASERS AND DROPPING OFF IN TOWN CENTRE AT TONGAAT TAXI RANK AND RETURN ALONG SAME ROUTE TO FRASERS,SHAKASHEAD,COMPENSATION ,UMHLALI, SHAKASKRAAL AND FINALLY TO BALLITO BUSINESS PARK TAXI RANK.
12.2	FROM BALLITO BUSINESS PARK TAXI RANK (PICK & DROP), ZIMBALI ENTRANCE, BALIITO DRIVE, COMPENSATION BEACH ROAD, DOLPHIN CRESCENT, OCEAN DRIVE, SHEFFIELD DRIVE,MR474,N2 TO SHAKA'S HEAD,R102,UMHLALI VILLAGE,R102 TO SHAKA KRAAL, NKOBOGO TOWNSHIP, GLENDALE,R102 TO ETETE TOWNSHIP, SHAVIN'S TRAINING STORE, R102 TO STANGER TOWN CENTRE AND RETURN ALONG SAME ROUTE TO BALLITO BUSINESS PARK TAXI RANK.
12.3	BALLITO TO TONGAAT FROM BALLITO BUSINESS PARK, NORTH ALONG N2,MR474,SHEFFIELD DRIVE, OCEAN DRIVE, DOLPHIN CRESCENT, COMPENSATION BEACH ROAD, BALLITO DRIVE,M4 SOUTH, ZIMBALI(PICK AND DROP) AND FINALLY ALONG WATSON HIGHWAY TO TONGAAT TOWN CENTRE FOR DROP OFF AND RETURN ALONG THE SAME ROUTE.
12.4	FROM BALLITO BUSINESS PARK TAXI RANK,PICK UP,ALONG M4 SOUTH,ZIMBALI (PICK UP) TO DURBAN CITY CENTRE PICK UP AND RETURN ALONG SAME ROUTE TO BALLITO BUSINESS PARK.
12.5	FROM BALLITO BUSINESS PARK TAXI RANK, M4 NORTH,DIRECT TO TAWA ROAD,R34, TO "A" TAXI RANK DROPPING OFF ONLY AND RETURN EMPTY TO BALLITO BUSINESS PARK.
12.6	BALLITO TO DRIEFONTEIN FROM BALLITO BUSINESS PARK TAXI RANK, PICK UP,SHAKASKRAAL TAXI RANK TO DRIEFONTEIN (DROP OFF AND PICK UP) AND RETURN ALONG SAME ROUTE TO BALLITO BUSINESS PARK TAXI RANK.
12.7	FROM BALLITO BUSINESS PARK,PICKING UP AND DROPPING OFF ALONG N2, SHAKASHEAD, UMHLALI, BHIDAKHONA PRIMARY, GLENDALE SAPS AND RETURN ALONG SAME ROUTE TO BALLITO BUSINESS PARK PICKING UP & DROPPING OFF ALONG THE ROAD.



transport

Department:
Transport
Province of KwaZulu-Natal

GAZETTE

LGKZNG34-2018-
DEC

REGION: ALL

1) Application Number: APP0106240	2) Gazette Number: LGKZNG34-2018-DEC
3) Applicant: SAI MAZIBUKO ID NO. 7305015503085 Association: DOLPHIN COAST TAXI OWNERS ASSOCIATION	4) Applicant Address: P O BOX 6479 ZIMBALI KWA-ZULU NATAL 4491
5) Existing Licence Holder: NOT APPLICABLE ID NO. NOT APPLICABLE	6) Existing Licence Holder Address: NOT APPLICABLE
7) Type of application: NEW OPERATING LICENCE	8) Operating Licence Number: NOTAVAILABLE
9) Vehicle Type: MINIBUS	10) 1 X 15 (SEATED) + 0 (STANDING)
11) Region: ILEMBE	
12.1	BALLITO VIA SHAKASKRAAL TO TONGAAT: FROM BALLITO BUSINESS PARK TAXI RANK (PICK UP PASSENGERS) JOIN R102 SHAKASKRAAL (PICKING UP AND DROPPING OFF) UMHLALI, SHAKAHEAD, COMPENSATION AND FRASERS AND DROPPING OFF IN TOWN CENTRE AT TONGAAT TAXI RANK AND RETURN ALONG SAME ROUTE TO FRASERS, SHAKAHEAD, COMPENSATION, UMHLALI, SHAKASKRAAL AND FINALLY TO BALLITO BUSINESS PARK TAXI RANK.
12.2	FROM BALLITO BUSINESS PARK TAXI RANK (PICK & DROP), ZIMBALI ENTRANCE, BALLITO DRIVE, COMPENSATION BEACH ROAD, DOLPHIN CRESCENT, OCEAN DRIVE, SHEFFIELD DRIVE, MR474, N2 TO SHAKA'S HEAD, R102, UMHLALI VILLAGE, R102 TO SHAKA KRAAL, NKOBONGO TOWNSHIP, GLENDALE, R102 TO ETETE TOWNSHIP, SHAVIN'S TRAINING STORE, R102 TO STANGER TOWN CENTRE AND RETURN ALONG SAME ROUTE TO BALLITO BUSINESS PARK TAXI RANK.
12.3	BALLITO TO TONGAAT FROM BALLITO BUSINESS PARK, NORTH ALONG N2, MR474, SHEFFIELD DRIVE, OCEAN DRIVE, DOLPHIN CRESCENT, COMPENSATION BEACH ROAD, BALLITO DRIVE, M4 SOUTH, ZIMBALI (PICK AND DROP) AND FINALLY ALONG WATSON HIGHWAY TO TONGAAT TOWN CENTRE FOR DROP OFF AND RETURN ALONG THE SAME ROUTE.
12.4	FROM BALLITO BUSINESS PARK TAXI RANK, PICK UP, ALONG M4 SOUTH, ZIMBALI (PICK UP) TO DURBAN CITY CENTRE PICK UP AND RETURN ALONG SAME ROUTE TO BALLITO BUSINESS PARK.
12.5	FROM BALLITO BUSINESS PARK TAXI RANK, M4 NORTH, DIRECT TO TAWA ROAD, R34, TO "A" TAXI RANK DROPPING OFF ONLY AND RETURN EMPTY TO BALLITO BUSINESS PARK.
12.6	BALLITO TO DRIEFONTEIN FROM BALLITO BUSINESS PARK TAXI RANK, PICK UP, SHAKASKRAAL TAXI RANK TO DRIEFONTEIN (DROP OFF AND PICK UP) AND RETURN ALONG SAME ROUTE TO BALLITO BUSINESS PARK TAXI RANK.
12.7	FROM BALLITO BUSINESS PARK, PICKING UP AND DROPPING OFF ALONG N2, SHAKAHEAD, UMHLALI, BHIDAKHONA PRIMARY, GLENDALE SAPS AND RETURN ALONG SAME ROUTE TO BALLITO BUSINESS PARK PICKING UP & DROPPING OFF ALONG THE ROAD.

**transport**

Department:
Transport
Province of KwaZulu-Natal

GAZETTE

LGKZNG34-2018-
DEC

REGION: ALL

1) Application Number: APP0106246	2) Gazette Number: LGKZNG34-2018-DEC
3) Applicant: N GOVENDER ID NO. 7908035095089 Association: NORTHERN SUBURBS TAXI ASSOCIATION	4) Applicant Address: 737 BOMBAY ROAD NORTH DALE PIETERMARITBURG KWA-ZULU NATAL 3201
5) Existing Licence Holder: NOT APPLICABLE ID NO. NOT APPLICABLE	6) Existing Licence Holder Address: NOT APPLICABLE
7) Type of application: NEW OPERATING LICENCE	8) Operating Licence Number: LKNKZN0112899
9) Vehicle Type: MINIBUS TAXI	10) 1 X 9-16 (SEATED) + 0 (STANDING)
11) Region: UMGUNGUNDLOVU	



transport

Department:
Transport
Province of KwaZulu-Natal

GAZETTE

LGKZNG34-2018-
DEC

REGION: ALL

12.1 4. NORTHDALE N0.4 – OLYMPIA WAY.

INBOUND FROM: REGINA/RESERVOIR- NORTHDALE PRIMARY SCHOOL (KPR0017) TO FREEDOM SQUARE TERMINAL NO2—OFF CHURCH (KPC0001).

FROM REGINA, OLYMPIA, DECCAN, BALHAMBRA, NAIDOO, CHOTA MOTALA (OLD GREYTOWN), BHAMBATHA (GREYTOWN), CHURCH.

OUTBOUND FROM: FREEDOM SQUARE TERMINAL NO2 –OFF CHURCH (KPC0001) TO REGINA/RESERVOIR – NORTHDALE PRIMARY SCHOOL (KPR00017)

FROM OLD MARKET, LANGALIBALELE (LONGMARKET), MURPHY, CHURCH, BHAMBATHA (GREYTOWN), CHOTA MOTALA (OLD GREYTOWN), NAIDOO, BALHAMBRA, DECCAN, OLYMPIA, REGINA, RESERVOIR, RETURN REGINA.

ALTERNATIVE ROUTING

OUTBOUND
A CHURCH, NEW GREYTOWN, OLD GREYTOWN.

RESTRICTIONS

ONLY OFF-LOADING OF PASSENGERS PERMITTED ALONG GREYTOWN ROAD FROM MANCHESTER ROAD TO OLD GREYTOWN ROAD, AND IN ORTHMAN ROAD FROM MANNING AVENUE TO ECHO ROAD. ALONG THIS SECTION OF THE ROUTE, THE LOADING OF PASSENGERS IS NOT PERMITTED.

SECONDARY ROUTES:

ALLANDALE : KHAN – OLD GREYTOWN

BAIJOO : ALLANDALE – NAIDOO

BOSHOP: CHURCH LOOP

CORA : DECCAN _ LORNELIA

DAPHINE

DECCAN : JUDITH – OLYMPIA

DRESDA : MARION OLYMPIA

EAST: CHURCH _ LOOP

EAST : LONGMARKET _ CHURCH

FAILSWORTH

JUDITH

KHAN : LONGMARKET _ CHURCH

OLD GREYTOWN: MANCHESTER –NEW GREYTOWN

MANNING: EAST - ORTHMANN

LONGMARKET : MURPHY – EAST

LORNELIA

MAINING: EAST ORTHMANN

MARION

MARTHA : MINERVA – MINERVA

MINERVA

MYSORE : OLD GREYTOWN TULSHI

NAIDOO : KHAN – OLD GREYTOWN

NERINA

OLD GREYTOWN : KHAN – BALHAMBRA

OLD GREYTOWN: MANCHESTER – NEW GREYTOWN

REGINA : RESEVIOR – KNOLL

TULSHI.



transport

Department:
Transport
Province of KwaZulu-Natal

GAZETTE

LGKZNG34-2018-
DEC

REGION: ALL

1) Application Number: APP0106260	2) Gazette Number: LGKZNG34-2018-DEC
3) Applicant: TI KUBHEKA ID NO. 9103285969088 Association: VULAMEHLO TAXI OWNERS ASSOCIATION	4) Applicant Address: PO BOX 1342 SCOTTBURGH 4180
5) Existing Licence Holder: JM SELEPE ID NO. 6609070438082	6) Existing Licence Holder Address: PO BOX 1342 SCOTTBURGH 4180
7) Type of application: NORMAL TRANSFER	8) Operating Licence Number: LGKZN1003001091
9) Vehicle Type: MINIBUS	10) 1 X 15 (SEATED) + 0 (STANDING)
11) Region: UGU-OGWINI	
12.1	<p>TSHEKOMBE DUDUDU TO UMZINTO</p> <p>FROM PICK-UP POINTS IN SETTLEMENTS SUCH AS ESIKEBHENI, QIKO, LEMBE, MANDLAKAPHELI, ETC, THEN TRAVEL ALONG MARKED AND UNMARKED ROADS SUCH AS D1109, D1068, D1069, ETC, PROCEED ALONG ROAD NUMBER P77 AND PICK-UP PASSENGERS AT EMSAHWENI TAXI RANK THEN DRIVE ALONG ROAD NUMBER P77/0 AND JOIN ROAD NUMBER P197/3 WHICH LEADS TO AMANDAWA JUNCTION TAXI RANK AT THE CORNER PF P197/3 AND P188 THEN SET DOWN PASSENGERS OF DERPARTING TO UMZINTO. DRIVE ALONG P197 /3 BECOMING MAIN ROAD IN UMZINTO AND TURN RIGHT INTO ROAD NUMBER R16 AND DRIVE BACK USING MAIN ROAD AND THEN RIGHT INTO THE TAXI RANK IN UMZINTO.</p> <p>REVERSE ROUTE.</p> <p>FROM UMZINTO TAXI RANK TURN RIGHT INTO MAIN ROAD BECOMING ROAD NUMBER P197 /3 THEN DRIVE BACKWARDS USING THE SAME FORWARD ROUTE.</p>
12.2	<p>AMANDAWA TO SCOTTBURGH FROM AMANDAWA JUNCTION TAXI RANK PROCEED ALONG R102/ P188 TURN RIGHT INTO R102 SCOTTBURGH DIRECTION THEN LEFT AIRTH STREET THEN PARK IN THE TAXI RANK IN SCOTTBURGH.</p> <p>REVERSE ROUTE:</p> <p>FOR PURPOSE OF SETTING DOWN PASSENGERS WHOSE DESTINATION POINTS IS PARK RYNE, PROCEED ALONG AIRTH STREET TOWARDS SCOTT STREET TRAFFIC CIRCLE THEN DRIVE BACK INTO AIRTH STREET AND DRIVE STRAIGHT THEN TURN LEFT INTO R102 AND FOLLOW THE SAME FORWARDS ROUTE IN REVERSE, AS STATED ABOVE IN 12. THE DIRECTION WILL LEAD BACK TO THE STARTING POINT IN AMANDAWA JUNCTION. TO PARK RYNE, PROCEED LEFT ALONG R102 AND DRIVE STRAIGHT INTO PARK RYNE TAXI RANK ON THE LEFT HAND SIDE. AFTER SETTING DOWN PASSENGERS USING THE ROAD R102 TO THE STARTING POINT.</p>
12.3	<p>AMAHLONGWA TO SCOTTBURGH</p> <p>FORM PICK-UP POINTS IN AMAHLONGWA RURAL AREA ALONG ALL UNMARKED ROADS WHICH LEAD TO THE MAIN ROAD NUMBER P197/ 3, TURN LEFT INTO ROAD NUMBER P188 BECOMING R102 SCOTTBURGH DIRECTION THEN FOLLOW THR ROUTE AS STATED IN ROUTE 12 ABOVE TO BOTH DESTINATION POINTS</p> <p>REVERSE ROUTE:</p> <p>SAME AS THE REVERSE ROUTE IN 12 ABOVE, THEN ALONG ROAD NUMBER P197/ 3 DRIVE BACK TO ALL PICK-UP POINTS USING THE SAME FORWARD ROUTES WHICJ WERE USE IN 12 ABOVE.</p>
12.4	<p>FROM ALL PICK-UP POINTS ALONG ALL MARKED AND UNMARKED ROARDS PROCEED ALONG P197/ 3 TURN BACK AT AMANDAWA JUNCTION CORNER OF P197/ 3 AND P188 THEN PROCEED ALONG P197/ 3 UNTIL ARRIVING AT A DESTINATION POINT.</p> <p>REVERSE ROUTE:</p> <p>FROM THE TAXI RANK IN UMZINTO DRIVE BACKWARDS THEN PROCEED ALONG TO ALL THE PICK-UP POINTS.</p>
12.5	<p>FROM ALL PICK-UP POINTS ALONG ALL MARKED AND UNMARKED ROADS PROCEED ALONG P197/ 3 THEN FOLLOW THE ROUTE TO THE DESTINATION POINTS.</p> <p>REVERSE ROUTE</p> <p>USE THE SAME REVERSE ROUTE THEN PROCEED ALONG TO ALL THE PICK-UP POINTS.</p>



transport

Department:
Transport
Province of KwaZulu-Natal

GAZETTE

LGKZNG34-2018-
DEC

REGION: ALL

12.6	<p>FROM UMZINTO TAXI RANK TURN RIGHT INTO ROAD NUMBER P197/ 3 PASS AMANDAWA JUNCTION AND PROCEED ONTO AMAHLONGWA AREA STILL TRAVELLING ALONG THE SAME ROAD, TURN RIGHT INTO ROAD NUMBER P78. CONTINUE ALONG AND PASS CRAIGIEBURN AND ON ARRIVAL AT UMKOMAAS P78 BECOMES MACLEAN STREET THEN TURN RIGHT INTO ROBINSON STREET AND THEN LEFT INTO BISSET STREET AND PARK IN THE TAXI RANK AT THE CORNER OF PATTERSON STREET AND BISSET STREET.</p> <p>REVERSE ROUTE: FROM THE RANK IN UMKOMAAS PROCEED ALONG PATTERSON STREET BECOMING MACLEAN STREET THEN JOIN ROAD NUMBER P78 AND DRIVE BACKWARDS TO THE STARTING POINT USING THE SAME FORWARD ROUTE.</p>
12.7	<p>VULINDLELA RURAL AREA TO UMKOMAAS</p> <p>FROM PICK-UP POINTS IN ALL SETTLEMENTS IN VULINDLELA AREA AND TRAVEL ALONG MARKED AND UNMARKED ROADS SUCH AS D963, D152, D736, ETC THEN PROCEED ALONG CROWDER MAIN ROAD AND / OR D1112 TOWARDS DUDUDU PICK-UP PASSENGERS AT TSHENKOMBE AREA AND EMSAHWENI TAXI RANK THEN DRIVE BACKWARDS ALONG THE SAME ROADS. FROM CROWDER MAIN ROAD TURN RIGHT INTO ROAD NUMBER P197 /3 THEN LEFT INTO ROAD NUMBER P78 AND PROCEED STRAIGHT THEN RIGHT INTO ROBINSON STREET AND LEFT INTO BISSET STREET THEN PARK AT A CORNER OF PATTERSON STREET AND BISSET STREET IN UMKOMAAS TAXI RANK.</p> <p>REVERSE ROUTE: FROM UMKOMAAS TAXI RANK JOIN PATTERSON STREET BECOMING MACLEAN STREET AND THEN PROCEED ALONG JOINING ROAD NUMBER P78 EITHER TURN RIGHT INTO CALENDULA AVENUE THEN PROCEED ALONG ROAD NUMBER P78 AND TURN RIGHT INTO P197/ 3 THEN JOIN CROWDER MAIN ROAD USING THE SAME FORWARD ROUTE IN REVERSE.</p>
12.8	<p>FROM VULAMEHLO TAXI RANK TO POINT WITHIN THE KZN ONLY. NO PICKING UP OR SETTING DOWN OF PASSENGERS EN ROUTE.</p>
12.9	<p>FROM PICK-UP POINTS IN MARKED AND UNMARKED ROADS SUCH AS D971, D972, TWO STICKS ROAD, ETC. AND PROCEED ALONG ROAD NUMBER P77 AND DRIVE ALONG AS STATED IN ROUTE 2 ABOVE TO THE DESTINATION POINTS.</p> <p>REVERSE ROUTE : FROM PICK-UP NUMBER 68A IN DURBAN DRIVE BACKWARDS AS STATED IN THE REVERSE ROUTE 2 ABOVE THEN FOLLOW THE DIRECTION AS GIVEN IN ROUTE 4 BACK TO ALL THE PICK-UP POINTS.</p>
12.10	<p>FROM PICK-UP POINTS IN SETTLEMENTS SUCH AS VISHAVISHA, MOSHANA, CHIBINI TAXI RANK ETC., DRIVE ALONG MARKED AND UNMARKED ROADS SUCH AS D965, D970, D1101, ETC PROCEED ALONG INTO ROAD NUMBER P77 THEN DRIVE ALONG AS STATED IN ROUTE 2 ABOVE TO THE DESTINATION POINT.</p> <p>REVERSE ROUTE : FROM RANK NUMBER 68A IN DURBAN DRIVE BACKWARDS AS STATED IN THE REVERSE ROUTE 2 ABOVE THEN PROCEED BACK TO THE DIFFERENT PICK-UP POINTS MENTIONED TO THE DESTINATION POINTS.</p>



transport

Department:
Transport
Province of KwaZulu-Natal

GAZETTE

LGKZNG34-2018-
DEC

REGION: ALL

1) Application Number: APP0106262	2) Gazette Number: LGKZNG34-2018-DEC
3) Applicant: NM CELE ID NO. 7603240752083 Association: UMZINTO TAXI OWNERS ASSOCIATION	4) Applicant Address: P O BOX 34 UMZINTO PARK RYNIE 4200
5) Existing Licence Holder: NOT APPLICABLE ID NO. NOT APPLICABLE	6) Existing Licence Holder Address: NOT APPLICABLE
7) Type of application: NEW OPERATING LICENCE	8) Operating Licence Number: NOTAVAILABLE
9) Vehicle Type: MINIBUS	10) 1 X 16 (SEATED) + 0 (STANDING)
11) Region: UGU-OGWINI	
12.1	<p>UMZINTO TO DURBAN</p> <p>DEPART FROM UMZINTO TAXI RANK, TURN LEFT INTO UMZINTO OLD MAIN ROAD, TURN LEFT INTO PARK RYNIE – UMZINTO ROAD, TURN LEFT INTO R6129 (PARK RYNIE IXOPO ROAD), TURN LEFT INTO R104, THEN INTO N2 FREEWAY NORTH BOUND, TURN LEFT INTO JOYNER ROAD, TURN RIGHT INTO JEFFELS ROAD, DROP OFF POINT AT THE INTERSECTION OF PROSPECTION ROAD, TURN RIGHT INTO OLD SOUTH COAST ROAD, TURN LEFT INTO PRINCE MCWAYIZENI DRIVE, DROP OFF POINT EZIMBUZINI TAXI RANK, PROCEED ALONG PRINCE MCWAYIZENI DRIVE, TURN RIGHT INTO MANGOSUTHU HIGHWAY, DROP OFF POINT AT THE UMLAZI TEHUIS HOTEL ENTRANCE, PROCEED ALONG SOUTH COAST ROAD, DROP OFF POINT AT S.J.SMITH HOSTEL ENTRANCE, PROCEED ALONG THE SOUTH COAST, DROP OFF POINT AT MEREBANK RAILWAY STATION, PROCEED ALONG SOUTH COAST ROAD, THEN TURN LEFT INTO EDWIN SWALES VC DRIVE, PROCEED TO UMBILO ROAD DROP OFF POINT AT KING EDWARD ENTRANCE, PROCEED ALONG UMBILO ROAD THEN TURN RIGHT INTO GALE STREET, TURN LEFT INTO WARWICK AVENUE, TURN RIGHT INTO THE RANK NO 2900-293 AND OFFLOAD PASSENGERS.</p> <p>(RETURN JOURNEY)</p> <p>DEPART FROM THE TAXI RANK 290-293 WARWICK AVENUE, DURBAN, TURN LEFT INTO WEST STREET, TURN RIGHT INTO PARK STREET AT THE INTERSECTION WITH SMITH STREET, TURN RIGHT INTO SOUTHERN FREEWAY (M4), LEFT INTO THE N2 SOUTH BOUND, PROCEED STRAIGHT, TURN LEFT INTO THE R100, TURN RIGHT INTO R120, DROP OFF POINT AT THE GJ CROOKES HOSPITAL ENTRANCE, PROCEED ALONG THE R102, TURN RIGHT INTO R612, DROP OFF AND PICK UP AT UMZINTO PRISON ENTRANCE, TURN RIGHT INTO PARK RYNIE UMZINTO ROAD, TURN RIGHT INTO UMZINTO OLD MAIN ROAD, TURN RIGHT INTO UMZINTO TAXI RANK AND OFF LOAD THE PASSENGERS.</p>
12.2	<p>9. UMZINTO TO PORT SHEPSTONE</p> <p>FROM UMZINTO TAXI RANK, TURN LEFT INTO OLD MAIN ROAD, TURN LEFT INTO ESPERANZA TO SEZELA ROAD, TURN RIGHT TO (N2) SOUTH BOUNDARY, TURN LEFT INTO R102, DROP OFF ONLY AT HIBBERDENE ALONG R102, DROP OFF ONLY, AT THE INTERSECTION OF R102 PAIRVIEW MISSION UMZUMBE ROAD, DROP OFF ONLY AT THE INTERSECTION OF R102 AND UMZUMBE STATION ROAD, DROP OFF MELVILLE ROAD INTERSECTION AND R102, DROP OFF ONLY AT SOUTH PORT, TURN OFF ALONG R102, DROP OFF ONLY AT THE SEA PARK ALONG R102, TURN RIGHT INTO AKIEN STREET, TURN LEFT INTO NELSON MANDELA DRIVE, TURN RIGHT INTO RYDER ROAD, PROCEED INTO THE RANK, OFFLOAD AND PICK UP.</p> <p>RETURN JOURNEY.</p> <p>FROM PORT SHEPSTONE TAXI RANK, INTO RYDER ROAD, TURN LEFT INTO SHEPSTONE STREET, TURN RIGHT INTO REYNOLD STREET, TURN RIGHT INTO COLLEY STREET, TURN LEFT INTO BAZLEY STREET, LEFT AGAIN INTO R102, TURN RIGHT AGAIN IN N2 FREEWAY NORTH BOUNDARY, TURN LEFT INTO ESPERANZA SEZELA ROAD, DROP OF AT BURTON INTERSECTION OF ESPERANZA SEZELA AND R102, DROP OFF AT KWA NYUSWA AT SHABALALA, DROP OFF AT GLIBHENI DROP OFF AT KWAJIKI JUNCTION, TURN RIGHT INTO UMZINTO OLD MAIN ROAD, TURN RIGHT INTO UMZINTO OLD MAIN ROAD, TURN RIGHT INTO UMZINTO TAXI RANK AND OFF LOAD PASSENGERS.</p>



transport

Department:
Transport
Province of KwaZulu-Natal

GAZETTE

LGKZNG34-2018-
DEC

REGION: ALL

12.3	<p>UMZINTO TO PORT ST. JOHNS (FORWARD JOURNEY)</p> <p>DEPART FROM UMZINTO TAXI RANK, TURN LEFT UMZINTO OLD MAIN ROAD, TURN LEFT INTO ESPERANZA SEZELA ROAD, TURN RIGHT INTO N2 FREEWAY SOUTH BOUND, UNTIL END OF FREEWAY, PROCEED ALONG R61, DIRECT TO PORT ST. JOHNS MUNICIPALITY TAXI RANK.</p> <p>(RETURN JOURNEY)</p> <p>DEPART FROM PORT ST. JOHNS TAXI RANK, TURN RIGHT INTO R61, PROCEED STRAIGHT UNTIL THE BEGINNING OF N2 FREEWAY NORTH BOUND, AT SOUTH BROOM, PROCEED ALONG THE N2 FREEWAY, TURN LEFT AT THE SEZELA INTERCHANGE, TURN LEFT AGAIN INTO ESPERANZA SEZELA ROAD, OFF LOAD AT BURTON POINT AND OFF LOAD PASSENGERS AT NYUSWA TURN OFF, OFF LOAD AT SHABALALA POINT, OFF LOAD AT GILIBHENI, OFF LOAD PASSENGERS AT NDLOVINI, OFF LOAD PASSENGERS AT MAHLUBI STORE, OFF LOAD PASSENGERS, BENEVA OFF LOAD PASSENGERS AT PULANGWENI, OFF LOAD PASSENGERS AT CHIBINI, OFF LOAD PASSENGERS AT ESPERANZA, OFF LOAD AT ENGEN GARAGE, OFF LOAD AT FNB AND STANDARD BANK, OFF LOAD PASSENGERS AT KISMET STORE, TURN RIGHT AT UMZINTO TAXI RANK, OFF LOAD PASSENGERS.</p>
12.4	<p>UMZINTO TO SCOTTBURGH & RETURN.</p> <p>DEPART FROM UMZINTO TAXI RANK, TURN LEFT INTO UMZINTO OLD MAIN ROAD, TURN LEFT INTO UMZINTO PARK RYNIE ROAD, DROP OFF AND PICK UP AT UMZINTO SECONDARY SCHOOL POINT, TURN LEFT INTO COURT ROAD DROP OFF AND PICK UP AT OK FOOD MARKET PROCEED AND TURN LEFT INTO R612 DROP OFF AND PICK UP AT UMZINTO PRISON, PROCEED ALONG R612 PICK UP AND DROP OFF AT KWAMELHLOENTOMBI POINT, PROCEED PICK UP AND DROP OFF AT KWA SMITH TURN OFF, PROCEED PICK UP AND DROP OFF AT ELLINGHAM ESTATES TURN OFF, PROCEED ALONG R612, PICK UP AND DROP OFF AT PENNY ROAD (PARK HILL GARAGE) PROCEED ALONG THE SAME ROAD PICK UP AND DROP OFF AT KARIMS LANE, PICK UP AND DROP OFF AT HOME AFFAIRS TURN OFF, DROP OFF AND PICK UP AT CAFÉ ERICA AND TOTAL GARAGE POINT, DROP OFF AND PICK UP AT RAILWAY STATION, DROP OFF AND PICK UP AT CONVENT ROAD TURN OFF, PROCEED ALONG FIRST STREET PARK RYNIE TURN LEFT INTO MAIN STREET, BEACH ROAD, DROP OFF AND PICK AT THE PILLAY MARKET, PROCEED ALONG MAIN STREET AT THE INTERSECTION TURN RIGHT INTO R102 DROP OFF AND PICK UP AT MONTANA POINT, PROCEED ALONG R102 DROP OFF AT SCOTTBURGH MALLTURN OFF, DROP OFF AND PICK UP AT GJ CROOKES HOSPITAL, PROCEED ON THE SAME ROAD INTO SCOTTBURGH TAXI RANK.</p>
12.5	<p>UMZINTO TO IFABA BEACH</p> <p>FROM UMZINTO TAXI RANK TURN LEFT INTO OLD MAIN ROAD UMZINTO. FROM INTERSECTION TURN LEFT ESPERANZA SEZELA ROAD TURN RIGHT TO R102. DROP OFF OR PICK UP BURTON INTERSECTION, DROP OFF / PICK UP / DROP OFF ON PICK UP KWA MAGWAZA JIJI INTERSECTION AND R102 PROCEED ALONG R102 DROP OFF OR PICK UP KWA MAHLOKOHLOKO COMPOUND, PICK UP OR DROP OFF AT INTERSECTION OF R102 AND P560 ROAD (BAZLEY ROAD) DROP OFF OR PICK UP AT INTERSECTION P560 AND LAGOON DRIVE. TURN RIGHT INTO LAGOON DRIVE DROP OFF OR PICK UP AT INTERSECTION OF WATERWOOD HOLIDAY COTTAGES ENTRANCE DROP OFF BAZLEY BEACH CARAVAN CAMPING RESORT.</p> <p>RETURN</p> <p>RETURN ALONG LAGOON DRIVE DROP OFF AND PICK UP WATERWOOD COTTAGES, DROP OFF OR PICK UP P560 LAGOON DRIVE TURN LEFT INTO P560 DROP OFF OR PICK UP AT THE INTERSECTION OF P560 AND R102 (KINGSDALE) TURN LEFT INTO R102 DROP OFF OR PICK UP AT THE BANANA FARM ENTRANCE. RETURN ALONG R102 DROP OFF AND PICK UP AT KWA MAHLOKOHLOKO COMPOUND PROCEED ALONG R102, DROP OFF OR PICK UP KWA BURTON INTERSECTION TURN LEFT TO ESPERANZA SEZELA ROAD DROP OFF AND PICK UP KWA NYUSWA, DROP OFF AND PICK UP AT NDLOVINI, DROP OFF PICK UP KWA JIJI JUNCTION, DROP OFF AND PICK UP KWAHLANTI, DROP OFF AND PICK UP AT BENEVA INTERSECTION, DROP OFF AND PICK UP ECHIBINI, DROP OFF AND PICK UP AT ESPERANZA DRIFT STORE TURN OFF DROP OFF AND PICK UP UMZINTO RAILWAY STATION, DROP OFF AT UMZINTO MOTOR GARAGE AND PICK UP TURN RIGHT TO UMZINTO OLD MAIN ROAD AT FNB DROP OFF AND PICK UP PROCEED ALONG MAIN ROAD PICK UP AND DROP OFF UMZINTO TOWN BOARD PROCEED ALONG MAIN ROAD, DROP OFF AT QUICK FITT OR PICK UP DROP OFF OR PICK UP AT KISMET TRADING STORE PICK UP OR DROP OFF AT ADAMS DROP OFF, OR PICK UP AT CURRY BAR, DROP OFF OR PICK UP AT CHECKOUT PROCEED ALONG MAIN ROAD TURN RIGHT INTO THE TAXI RANK.</p> <p>(PICK UP ARE SUBJECT TO CONDITION 3 BELOW)</p>



transport

Department:
Transport
Province of KwaZulu-Natal

GAZETTE

LGKZNG34-2018-
DEC

REGION: ALL

12.6	<p>UMZINTO TO GHANDINAGER</p> <p>FROM UMZINTO TAXI RANK, TURN RIGHT INTO UMZINTO OLD MAIN ROAD (P197/1), TURN LEFT INTO UNNAMED ROAD TO RIVERSIDE PARK. DROP OFF AND PICK UP AT THE PARKING AREA ALONG THE UNNAMED ROAD AT RIVERSIDE PARK. TURN RIGHT BACK INTO UNNAMED ROAD AND TURN LEFT INTO OLD MAIN ROAD P197/1, DROP OFF AND PICK UP AT TEMPLE ROAD TURN OFF ALONG THE SAME OLD MAIN ROAD, DROP OFF AND PICK UP AT HAZELWOOD STORE PROCEED ALONG OLD MAIN ROAD, TURN RIGHT INTO FLAMINGO ROAD LEADING TO GHANDINAGER TOWNSHIP, DROP OFF AND PICK UP AT THE INTERSECTION OF NIGHTINGALE ROAD, DROP OFF AND PICK UP AT INTERSECTION OF NIGHTINGALE AND PELICAN ROAD, TURN RIGHT INTO FALCON ROAD DROP OFF AND PICK UP AT INTERSECTION OF FALCON ROAD, DROP OFF AND PICK UP AT THE INTERSECTION OF NIGHTINGALE AND FALCON ROAD, TURN LEFT INTO NIGHTINGALE ROAD, TURN RIGHT INTO FLAMINGO ROAD, DROP OFF AND PICK UP AT THE INTERSECTION OF FLAMINGO AND P197/1 (UMZINTO OLD MAIN ROAD), TURN LEFT INTO P197/1 DROP OFF AND PICK UP AT HAZELWOOD STORE, DROP OFF AND PICK UP AT TEMPLE ROAD PROCEED ALONG OLD MAIN ROAD P197/1 DROP OFF AND PICK UP AT TURN OFF TO RIVERSIDE PARK PROCEED ALONG THE SAME ROAD AND TURN LEFT INTO UMZINTO TAXI RANK AND DROP PASSENGERS.</p>
12.7	<p>4. UMZINTO TO MALANGENI AREA (FORWARD JOURNEY)</p> <p>DEPART FROM THE UMZINTO TAXI RANK, TURN LEFT INTO THE UMZINTO OLD MAIN ROAD, DROP OFF AND PICK UP PASSENGERS AT STANDARD AND FIRST NATIONAL BANKS, TURN LEFT INTO ESPERANZA SEZELA ROAD, DROP AND PICK UP PASSENGERS AT UMZINTO STATION, PROCEED ALONG THE SAME ROAD, DROP AND PICK UP PASSENGERS AT ESPERANZA OLD MILL, DROP AND PICK UP PASSENGERS AT DRIFT STORE, PROCEED ALONG THE SAME ROAD, DROP AND PICK UP PASSENGERS AT D13 INTERSECTION (PLANGWENI), PROCEED ALONG THE SAME ROAD, DROP AND PICK UP PASSENGERS AT EZIMANGWENI, DROP OFF AND PICK UP PASSENGERS AT BENEVA INTERSECTION, DROP AND PICK UP PASSENGERS AT AMAHLUBI STORE (KWAHLANTI), DROP OFF AND PICK UP PASSENGERS AT KWAJIKI INTERSECTION, DROP AND PICK UP PASSENGERS AT NDLOVINI, DROP OFF AND PICK UP PASSENGERS AT GLIBENI INTERSECTION, DROP OFF AND PICK UP PASSENGERS AT SHABALALA POINT, PROCEED ALONG THE SAME ROAD, DROP AND PICK UP AT N2 ON RAMP, PROCEED INTO R102 ROAD, DROP OFF AT N2 SEZELA OFF-RAMP, PROCEED ALONG R102, DROP OFF AND PICK UP PASSENGERS AT OLD SEZELA ROAD INTERSECTION, DROP OFF AND PICK UP AT THE D13 ROAD INTERSECTION, TURN LEFT INTO D13. DROP OFF AND PICK UP AT KWASHANGE LOADING ZONE, PROCEED ALONG D13 ROAD, DROP OFF AND PICK UP AT NKOMBO INTERSECTION THEN TURN RIGHT INTO AN UNNAMED ROAD, PROCEED ALONG THE SAME ROAD, DROP OFF AND PICK UP AT KWAMNGOMA TURN RIGHT INTO D13 ROAD. PROCEED ALONG THE SAME ROAD, PICK UP AND DROP OFF AT MHANGAMKHULU SCHOOL. PROCEED ALONG D13 ROAD UNTIL THE INTERSECTION WITH ESPERANZA SEZELA ROAD, CROSS OVER TO THE UNNAMED ROAD. DROP OFF AND PICK UP AT KWATHUSI, DROP OFF AND PICK UP AT MNGQUBUZENI CIRCLE, PROCEED ALONG THE UNNAMED ROAD. DROP OFF AND PICK UP AT KWAMASITHELA, TURN LEFT INTO BENEVA COMPOUND, DROP OFF AND PICK UP AT MAGUNDENYANA, DROP OFF AND PICK UP AT KWAMTHIYANE. PROCEED ALONG THE UNNAMED ROAD UNTIL BENEVA ESPERANZA SEZELA ROAD INTERSECTION, TURN LEFT INTO ESPERANZA SEZELA ROAD, DROP OFF AND PICK UP AT EZIMANGWENI. DROP OFF AND PICK UP AT PLANGWENI AND ESPERANZA SEZELA ROAD INTERSECTION (PLANGWENI), DROP OFF AND PICK UP AT ECHIBINI, DROP OFF AND PICK UP AT DRIFT STORE TURN OFF. PROCEED ALONG THE SAME ROAD, DROP OFF AND PICK UP AT ESPERANZA LD SUGAR MILL, DROP OFF AND PICK UP AT SOMKHANDI HOSPITAL. DROP OFF AND PICK UP AT UMZINTO STATION, TURN RIGHT INTO UMZINTO OLD MAIN ROAD, DROP OFF AND PICK UP AT STANDARD BANK AND FIRST NATIONAL BANK. DROP OFF AND PICK UP AT KISMET TRADING STORE, DROP OFF AND PICK UP AT CURRY BAR, DROP OFF AND PICK UP AT CHECKOUT. PROCEED ALONG THE SAME ROAD THEN TURN RIGHT INTO UMZINTO TAXI RANK. (PICK UP ARE SUBJECT TO CONDITION 3 BELOW)</p>



transport

Department:
Transport
Province of KwaZulu-Natal

GAZETTE

LGKZNG34-2018-
DEC

REGION: ALL

12.8	<p>UMZINTO TO KELSO</p> <p>DEPART FROM UMZINTO TAXI RANK, TURN LEFT UMZINTO OLD MAIN ROAD, TURN LEFT INTO ESPERANZA SEZELA ROAD PROCEED, TURN LEFT INTO D13 ROAD, PROCEED, TURN LEFT INTO R102, DROP OFF AND PICK UP AT SELBOURNE HOTEL GOLF CLUB, DROP AND PICK UP AT UMDONI PARK ENTRANCE, PROCEED AT TEA GARDEN, DROP OFF AND PICK UP AT AIRES NURSERY TURN OFF, PROCEED ALONG R102, DROP OFF AND PICK UP AT KELSO CLINIC SHELTER, PROCEED AND TURN RIGHT INTO KELSO STATION ROAD, DROP OFF AND PICK UP AT THE STATION, PROCEED ALONG THE SAME ROAD AT HAPPY WANDERERS CARAVAN PARK CIRCLE, DROP OFF AND PICK UP PASSENGERS, TURN BACK ALONG STATION ROAD, TURN RIGHT INTO R102, DROP OFF AND PICK UP AT ABRAMS FARM, TURN OFF, PROCEED ALONG R102, DROP OFF AND PICK UP AT ELLINGHAM ESTATE HOLIDAY RESORT, PROCEED, DROP OFF AND PICK UP AT HALFWAY SERVICE STATION, PROCEED RIGHT INTO R612, PROCEED STRAIGHT TO PARK RYNIE STATION, DROP OFF AND PICK UP PASSENGERS</p> <p>RETURN JOURNEY)</p> <p>DEPART FROM PARK RYNIE STATION, TURN LEFT INTO R612, DROP OFF AND PICK UP PASSENGERS, AT PARK RYNIE SERVICE STATION, TURN LEFT INTO R102, DROP OFF AND PICK UP PASSENGERS AT ABRAMS FARMS, PROCEED ALONG R102, DROP OFF AND PICK UP PASSENGERS AT KELSO STATION ROAD, TURN OFF PROCEED ALONG R102, DROP OFF AND PICK UP PASSENGERS AT THE CLINIC SHELTER, DROP OFF AND PICK UP PASSENGERS AT PENNINGTON TEA GARDENS, TURN OFF , PROCEED, TURN RIGHT INTO D13 ROAD, DROP OFF AND PICK UP PASSENGERS AT NKOMBO POINT, PROCEED ALONG D13 ROAD, AT INTERSECTION, TURN RIGHT INTO SEZELA ESPERANZA ROAD, TURN RIGHT AGAIN INTO OLD MAIN ROAD UMZINTO AND TURN RIGHT INTO UMZINTO TAXI RANK</p>
12.9	<p>UMZINTO TO SHAYAMOYA (FORWARD JOURNEY)</p> <p>DEPART FROM THE UMZINTO TAXI RANK, TURN LEFT AT THE UMZINTO MAIN ROAD, TURN LEFT INTO TOWN BOARD, PROCEED TO SHAYAMOYA ALONG UMZINTO ROAD, OFF LOAD AT THE TOWNSHIP AND RETURN.</p> <p>(RETURN JOURNEY)</p> <p>DEPART FROM SHAYAMOYA TOWNSHIP, PICK UP AT PASSENGERS, TURN LEFT TO TOWN BOARD, OFF LOAD PASSENGERS, TURN RIGHT AND OFF LOAD AT KWIK FIT, OFF LOAD AT KISMET, OFF LOAD AT ADAMS STORE, PROCEED TO UMZINTO AND OFF LOAD AT UMZINTO TAXI RANK AND OFF LOAD PASSENGERS.</p>
12.10	<p>UMZINTO TO LUSIKISIKI.</p> <p>FORWARD JOURNEY.</p> <p>DEPART FROM UMZINTO TAXI RANK AND TURN LEFT AT UMZINTO OLD MAIN ROAD, TURN LEFT INTO ESPERANZA SEZELA ROAD, TURN RIGHT INTO N2 FREEWAY SOUTH BOUND UNTIL THE END OF THE FREEWAY AND PROCEED ALONG R61 DIRECT TO LUSIKISIKI MUNICIPALITY TAXI RANK.</p> <p>RETURN JOURNEY.</p> <p>DEPART FROM LUSIKISKI TAXI RANK, TURN RIGHT INTO R61 FREEWAY, PROCEED STRAIGHT UNTIL THE BEGINNING OF N2 FREEWAY NORTH BOUND AT SOUTH BROOM, PROCEED ALONG THE N2 FREEWAY, TURN LEFT AT SEZELA INTER CHANGE, TURN LEFT AGAIN INTO ESPERANZA SEZELA ROAD, OFF LOAD PASSENGERS AT EPULANGWENI, OFF LOAD PASSENGERS AT CHIBINI AND OFF LOAD PASSENGERS AT ESPERANZA, OFF LOAD AT ENGINE GARAGE, OFF LOAD KISMET STORE AND OFF LOAD AT CHECKOUT STORE UMZINTO, PASS ROBOTS, TURN RIGHT, OFF LOAD PASSENGERS AT UMZINTO TAXI RANK.</p>



transport

Department:
Transport
Province of KwaZulu-Natal

GAZETTE

LGKZNG34-2018-
DEC

REGION: ALL

12.11	<p>UMZINTO TO DUMISA.</p> <p>FORWARD JOURNEY.</p> <p>FROM UMZINTO TAXI RANK, TURN RIGHT INTO UMZINTO OLD MAIN, TURN LEFT INTO RIVERSIDE PARK, DROP OFF AND PICK UP PASSENGERS AT THE PARKING AREA, PROCEED TO THE UMZINTO OLD MAIN ROAD AND TURN LEFT, ALONG THE MAIN ROAD, DROP OFF AND PICK UP PASSENGERS AT TEMPLE ROAD, DROP OFF AND PICK UP PASSENGERS AT HAZELWOOD STORE, PROCEED ALONG THE OLD MAIN ROAD, TURN LEFT INTO D153 ROAD, PROCEED ALONG THE D153 ROAD, THEN DROP OFF AND PICK UP AT KARIMS, PROCEED ALONG D153 ROAD, DROP OFF AND PICK UP AT OQALWENI, PROCEED ALONG THE D153 ROAD THEN DROP OFF AND PICK UP PASSENGERS AT GODENI, DROP OFF AND PICK UP PASSENGERS AT MALUNGISA, DROP OFF AND PICK UP PASSENGERS AT KWA MAKHANYA, PROCEED ALONG THE SAME D153, DROP OFF AND PICK UP AT KWA NGCOBO, PROCEED ON THE SAME ROAD, DROP OFF AND PICK UP AT KWANTOBELA STORE, DROP OFF AND PICK UP PASSENGERS AT KWAMVUBU ESIQIWINI, PROCEED ALONG THE SAME ROAD, DROP AND PICK UP PASSENGERS AT KWADUMISA ERINGINI.</p> <p>FORWARD JOURNEY.</p> <p>PICK UP AND DROP OFF PASSENGERS AT KWADUMISA ERINGINI, PROCEED ALONG D153 ROAD, PICK UP AND DROP AT KWAMBULU ESIQIWINI, PROCEED ALONG THE SAME ROAD, PICK UP AND DROP OFF PASSENGERS AT KWANTOBELA STORE PROCEED, PICK UP AND DROP OFF PASSENGERS AT KWANGCOBO STORE, PROCEED ALONG THE SAME ROAD, PICK UP AND DROP OFF PASSENGERS AT EDIPHWINI RANK, PROCEED ALONG THE SAME ROAD, PICK UP AND DROP OFF PASSENGERS AT KWAMAKHANYA, PROCEED PICK UP AND DROP OFF PASSENGERS AT KWAMALUNGISA, PROCEED PICK UP AND DROP OFF AT OQALWENI, PROCEED AND PICK PASSENGERS AT KARIMS, PROCEED ALONG THE SAME ROAD (D153), TURN RIGHT INTO UMZINTO OLD MAIN ROAD, PICK UP AND DROP OFF PASSENGERS AT HAZELWOOD STORE, PROCEED ALONG THE SAME ROAD, PICK UP AND DROP OFF PASSENGERS AT TEMPLE ROAD, PROCEED ALONG THE OLD MAIN ROAD, TURN RIGHT INTO RIVERSIDE PARK PARKING AREA, DROP OFF AND PICK UP PASSENGERS AND RETURN INTO UMZINTO OLD MAIN ROAD, TURN LEFT INTO UMZINTO TAXI RANK.</p>
12.12	<p>UMZINTO TO BHIZANA AND RETURN:</p> <p>DEPART FROM UMZINTO TAXI RANK, TURN LEFT AT UMZINTO OLD MAIN ROAD, TURN LEFT ESPERANZA SEZELA ROAD AND TURN RIGHT INTO FREEWAY SOUTHBOUND UNTIL THE END OF THE FREEWAY PROCEED ALONG R61 DIRECT TO BHIZANA TAXI RANK.</p> <p>RETURN:</p> <p>DEPART FROM BHIZANA TAXI RANK AND TURN RIGHT INTO R61 FREEWAY PROCEED STRAIGHT UNTIL BEGINNING OF THE N2 FREEWAY NORTH BOUND AT SOUTHBROOM PROCEED ALONG THE N2 FREEWAY, TURN LEFT AT THE SEZELA INTERSECTION, TURN LEFT AGAIN INTO ESPERANZA SEZELA ROAD, OFF LOAD AT BURTON AND OFF LOAD AT NYUSWA, OFF LAOD AT KWA SHABALALA, OFF LOAD AT GILBHEN , OFF LOAD AT NDLOVIN AND OFF LOAD AT MAHLUBI STORE, OFF LOAD AT BHINIVA, OFF LOAD AT EPULANGWEN, OFF LOAD AT CHIBINI, OFF LOAD AT ESPERANZA , OFF LOAD AT ENGINE MOTOR GARAGE, OFF LOAD AT FNB BANK , OFF LOAD AT KISMET STORE AND OFF LOAD AT CHECKOUT STORE , PASS ROBOT TURN RIGHT AT UMZINTO TAXI RANK AND RETURN.</p>



transport

Department:
Transport
Province of KwaZulu-Natal

GAZETTE

LGKZNG34-2018-
DEC

REGION: ALL

1) Application Number: APP0106265	2) Gazette Number: LGKZNG34-2018-DEC
3) Applicant: SD TSHABALALA ID NO. 7903295543084 Association: MPUMALANGA AND DISTRICT TAXI ASSOCIATION	4) Applicant Address: B 690 MPUMALANGA TOWNSHIP HAMMARSDALE 3600
5) Existing Licence Holder: ET TSHABALALA ID NO. 4804060599082	6) Existing Licence Holder Address: P.O BOX 430 HAMMARSDALE KWAZULU-NATAL KWA-ZULU NATAL 3700
7) Type of application: DECEASED TRANSFER	8) Operating Licence Number: LKNKZN0119416
9) Vehicle Type: NOT AVAILABLE	10) 1 X 15 (SEATED) + 0 (STANDING)
11) Region: DURBAN WEST	
12.1	<p>MPUMALANGA - PIETERMARITZBURG (VIA CHURCH STREET).</p> <p>INBOUND: FROM MPUMALANGA, P385, N3, N3/P338 (UMLAAS ROAD) INTERCHANGE, N3, MARKET ROAD INTERCHANGE, N3, BHAMBATHA (GREYTOWN), CHURCH, MASUKWANA (EAST), BOOM STREET TO BOOM / RETIEF TAXI TERMINAL (KPC0013).</p> <p>OUTBOUND: FROM BOOM / TAXI TERMINAL (KPC0013), BOOM STREET, MASUKWANA STREET (EAST), ECHO ROAD, ORTHMANN, N3, N3/P338 (UMLAAS ROAD), INTERCHANGE, N3, P385.</p> <p>ALTERNATIVE – INBOUND</p> <p>(A) P385, N3, P418, CHURCH STREET, VR PLANK SQUARE (CAMPERDOWN TAXI RANK KPX0021, VR PLANK SQUARE, SHEPSTONE, BISHOP, P418, N3 / P338 (UMLAAS ROAD) INTERCHANGE, N3, MARKET ROAD INTERCHANGE, N3, BHAMBATHA (GREYTOWN), CHURCH STREET, MASUKWANA (EAST), BOOM.</p> <p>(B) P385, N3, P418, CHURCH STREET, VR PLANK SQUARE (CAMPERDOWN TAXI RANK KPX 0021), VR PLANK SQUARE, SHEPSTONE, BISHOP, P418, N3 / P338 (UMLAAS ROAD), INTERCHANGE, N3, MARKET ROAD INTERCHANGE, N3, ARMITAGE, CHATTERTON, BOSHOF, BOOM STREET, RETIEF STREET, PIETERMARITZ STREET, PINE STREET, BOOM STREET.</p> <p>ALTERNATIVE – OUTBOUND,</p> <p>(A) BOOM STREET, MASUKWANA (EAST), ECHO, ORTHMANN, N3, N3 / P338 (UMLAAS ROAD) INTERCHANGE, P418, CHURCH STREET, VR PLANK SQUARE, SHEPSTONE, BISHOP, P418, N3, P385.</p> <p>RESTRICTIONS: ALONG MARKET ROAD, OFF-RAMP TO MARKET ROAD, ON-RAMP, ONLY OFFLOADING OF PASSENGERS IS PERMITTED. THE LOADING OF PASSENGERS ALONG THIS SECTION OF THE ROUTE IS NOT PERMITTED.</p>
12.2	<p>MPUMALANGA – CAMPERDOWN.</p> <p>INBOUND: FROM MPUMALANGA. ROUTE: P385, N3, P418, CHURCH STREET, VR PLANK SQUARE TO CAMPERDOWN TAXI RANK – ADJACENT TO CAMPERDOWN STATION (KPC 0021).</p> <p>OUTBOUND: FROM CAMPERDOWN TAXI RANK – ADJACENT TO CAMPERDOWN STATION (KPC0021) ROUTE: VR PLANK SQUARE, SHEPSTONE, BISHOP, P418, N3, P385 TO MPUMALANGA.</p>
12.3	<p>MPUMALANGA TAXI RANK TO CATO RIDGE AND ABBATOIR.</p> <p>FROM MPUMALANGA TAXI RANK – MEYIWA MAIN ROAD, TURN LEFT 2011 STREET, TURN RIGHT 74095 STREET, TURN LEFT P385 BECOMING R103/P1-3, TURN LEFT P423 / EDDY HAGAN, DRIVE INTO CATO RIDGE ABBATTOIR TAXI RANK AND RETURN BACK ON THE SAME ROUTE.</p>



transport

Department:
Transport
Province of KwaZulu-Natal

GAZETTE

LGKZNG34-2018-
DEC

REGION: ALL

12.4	<p>MPUMALANGA TAXI RANK TO UMLAAS ROAD.</p> <p>INBOUND: FROM MPUMALANGA TAXI RANK, TURN RIGHT TO MEYIWA MAIN ROAD, TURN LEFT 2011 STREET, TURN RIGHT 74095 STREET, TURN LEFT P385, TURN LEFT R603. ROUTE: GEORGEDALE, CATO RIDGE, CAMPERDOWN DESTINATION UMLAAS ROAD.</p> <p>OUTBOUND: FROM UMLAAS ROAD, R603, N3, MPUMALANGA / INCHANGA / CATO RIDGE OFF-RAMP – JOIN R103, TURN RIGHT GEORGEDALE ROAD, MEYIWA MAIN ROAD. ROUTE: CAMPERDOWN, CATO RIDGE, GEORGEDALE DESTINATION MPUMALANGA TOWNSHIP (ALL SECTIONS INCLUDING EMALANGENI).</p>
12.5	<p>MPUMALANGA TAXI RANK TO ESTCOURT.</p> <p>INBOUND: FROM MPUMALANGA TAXI RANK, TURN RIGHT TO MEYIWA MAIN ROAD, GEORGEDALE ROAD, JOIN R103, N3, OFF RAMP ESTCOURT, HARDING STREET, ALEXANDRA STREET TO ESTCOURT TAXI RANK.</p> <p>OUTBOUND: FROM ESTCOURT TAXI RANK – ALEXANDRA STREET – HARDING STREET TO R103, JOIN N3 DURBAN, MPUMALANGA, INCHANGA, CATO RIDGE, OFF RAMP JOIN R103, TURN RIGHT GEORGEDALE ROAD – MEYIWA MAIN ROAD TO MPUMALANGA TOWNSHIP (ALL SECTIONS AND EMALANGENI).</p>
12.6	<p>MPUMALANGA TAXI RANK TO MATATIELE.</p> <p>INBOUND: FROM MPUMALANGA TAXI RANK, TURN RIGHT TO MEYIWA ROAD, TURN LEFT TO GEORGEDALE ROAD, JOIN R103, N3 TO PIETERMARITZBURG, AND TURN OFF TO R56 UMLAAS ROAD. ROUTE: RICHMOND, IXOPO, UMZIMKHULU, KOSTAD TO OFFLOAD MATATIELE, MARKET STREET, STATION ROAD, INTO MATATIELE TAXI RANK.</p> <p>OUTBOUND: FROM MATATIELE TAXI RANK, STATION ROAD, MARKET ROAD, 56 TO UMLAAS ROAD ROUTE: UMLAAS ROAD, CAMPERDOWN, CATO RIDGE GEORGEDALE TO MPUMALANGA TOWNSHIP AND EMALANGENI.</p>
12.7	<p>FROM (ORIGIN): MPUMALANGA TAXI RANK ON MEYIWA MAIN ROAD, TURN LEFT 2011 STREET, TURN RIGHT 74095 STREET, TURN RIGHT P385, RIGHT TURN KELLY ROAD, TURN LEFT ANDERSON ROAD ELANGENI INDUSTRIES AND RETURN BACK ON THE SAME ROUTE TO ALL UNITS WITHIN MPUMALANGA (INCLUDING EMALANGENI)</p>
12.8	<p>MPUMALANGA TAXI RANK TO PINETOWN.</p> <p>8. FROM MPUMALANGA TAXI RANK ON MEYIWA MAIN ROAD, TURN LEFT 2011 STREET, TURN RIGHT 74095 STREET, TURN RIGHT P385, TURN RIGHT N3, LEFT M13, PASS EVERTON, MAYTIME STORES, KLOOF, LEFT TURN OLD MAIN ROAD, RIGHT ANDERSON ROAD, LEFT TURN STANFIELD LANE, RIGHT INTO HILL STREET BUS RANK AND RETURN BACK ON THE SAME ROUTE TO ALL UNITS WITHIN MPUMALANGA.</p>
12.9	<p>MPUMALANGA TO WESTMEAD</p> <p>FROM MPUMALANGA TAXI RANK ON MEYIWA MAIN ROAD, TURN LEFT 2011 STREET, TURN RIGHT 74095 STREET, TURN RIGHT P385, TURN RIGHT N3, PASS MARIANHILL TOLL PLAZA, LEFT RICHMOND ROAD, LEFT WESTMEAD ROAD, LEFT ALEXANDER ROAD, RIGHT TRAFFORD ROAD, LEFT RICHMOND ROAD, LEFT SWANFIELD ROAD, LEFT INTO TAXI HOLDING ON COMMERCIAL ROAD AND RETURN BACK ON THE SAME ROUTE TO ALL UNITS WITHIN MPUMALANGA</p>



transport

Department:
Transport
Province of KwaZulu-Natal

GAZETTE

LGKZNG34-2018-
DEC

REGION: ALL

12.10	<p>MPUMALANGA TAXI RANK TO DURBAN.</p> <p>FROM MPUMALANGA TAXI RANK ON MEYIWA MAIN ROAD, TURN LEFT 2011 STREET, TURN RIGHT 74095 STREET, TURN RIGHT P385, TURN RIGHT N3, PASS MARRIANHILL TOLL PLAZA, OR N3, LEFT M13, LEFT OLD MAIN ROAD PINETOWN, RIGHT STAPLETON ROAD, LEFT M13, LEFT N3, TURN LEFT INTO BEREA ROAD NORTH, RIGHT INTO BEREA ROAD, INTO WEST STREET, LEFT TURN RUSSELL STREET AND RANK AT THE INTERSECTION OF RUSSELL STREET AND PINE STREET.</p> <p>ALTERNATIVE ROUTE.</p> <p>FROM BEREA ROAD NORTH, INTO OLD DUTCH ROAD, INTO ALICE STREET, TURN RIGHT INTO GREY STREET, BECOMING BROAD STREET, RIGHT TURN SMITH STREET, RIGHT TURN RUSSELL STREET AND PROCEED TO RANK AS ABOVE, RETURN TRIP – FROM RANK AT THE INTERSECTION OF PINE STREET, LEFT TURN INTO N3, FROM THE N3 DRIVE BACKWARDS ON THE SAME ROUTE AS THE FORWARD TRIP.</p>
12.11	<p>FROM MPUMALANGA TAXI RANK TO POINT WITHIN THE PROVINCE OF KZN ONLY.NO PICKING UP OR SETTING DOWN OF PASSENGERS EN ROUTE.</p>



transport

Department:
Transport
Province of KwaZulu-Natal

GAZETTE

LGKZNG34-2018-
DEC

REGION: ALL

1) Application Number: APP0106283	2) Gazette Number: LGKZNG34-2018-DEC
3) Applicant: NONTUTHUZELO NOMAHLUBI HADEBE ID NO. 9009121351086 Association: SIZWE TAXI ASSOCIATION	4) Applicant Address: P.O BOX 60668 INGQAYIZIVELE 2967
5) Existing Licence Holder: LT HADEBE ID NO. 6105125486085	6) Existing Licence Holder Address: P O BOX 50372 OSIZWENI OSIZWENI KWA-ZULU NATAL 2952
7) Type of application: DECEASED TRANSFER AND NEW OPERATING LICENCE	8) Operating Licence Number: LKNKZN0112795
9) Vehicle Type: MINIBUS TAXI	10) 1 X 9-16 (SEATED) + 0 (STANDING)
11) Region: AMAJUBA	
12.1	FROM OSIZWENI TO MADADENI FROM OSIZWENI TOWNSHIP ALL SECTIONS USING AUTHORISED PUBLIC ROAD TRANSPORT TO JOIN P483 AT EMPOMPINI TEKU, KHUZANI THEN TURN RIGHT AT TEKU TO JOIN BR1.
12.2	OSIZWENI TO MADADENI ALL SECTION AT OSIZWENI TOWNSHIP TO JOIN P483 AT JACKALSPAN PASSING EMPOMPINI TEKU, KHUZANI THEN TURN RIGHT TO JOIN BR2 INTO MADADENI PASSING BREUERY THEN USE ANY OTHER AUTHORISED PUBLIC TRANSPORT ROUTE VIA MADADENI SHOPPING CENTER, AMAJUBA REGIONAL OFFICE USE ALL RANKING AND SHOPPING FACILITIES.
12.3	OSIZWENI TO NEWCASTLE AND RETURN. FROM OSIZWENI SECTION A,D&F VIA TOP RANK, WARD FIVE TOWARDS EMPOMPINI AND JOIN MAIN ROAD P483 JOIN N11 TURN RIGHT INTO ALLEN STREET TURN LEFT INTO KIRKLANDS STREET, TURN INTO VOORTREKKER STREET INTO NEWCASTLE TAXI RANK. RETURN: SAME AS FORWARD ROUTE. RESTRICTION: NO RESTRICTION TO AND FROM. B. FROM OSIZWENI SECTION C,D & F PASS MAKHANYA EMAFOUR, JACKALSPAN AND JOIN P483 TURN N11, TURN RIGHT INTO ALLEN STREET LEFT INTO KIRKLAND STREET, TURN RIGHT INTO VOORTREKKER STREET INTO NEWCASTLE TAXI RANK. RETURN: SAME AS FORWARD ROUTE. RESTRICTION: NO RESTRICTION TO AND FROM. C. FROM OSIZWENI SECTION C,D & F EMATHANGINI, EMAROMENI, ESITOLLO, ESIMBOMVINI, XOLANI TOWARDS EMPOMPINI AND JOIN P483, TURN RIGHT INTO HARDWICK STREET, LEFT INTO HARDING STREET, RIGHT INTO ALLEN STREET, LEFT INTO SUTHERLAND, TURN RIGHT INTO VOORTREKKER STREET INTO NEWCASTLE TAXI RANK. RETURN: SAME AS FORWARD ROUTE. RESTRICTION: NO RESTRICTION TO AND FROM. D. FROM OSIZWENI SECTION C,D & F PASS KHUZANI, MANZANA, AND JOIN P483, TURN RIGHT INTO ASIPHEPE ROAD, ALBERT WESSELS ROAD, TURN RIGHT INTO HARDWICK STREET, LEFT INTO MURCHISON STREET, TURN RIGHT INTO VOORTREKKER STREET INTO NEWCASTLE TAXI RANK. RETURN: SAME AS FORWARD ROUTE, RESTRICTION: NO RESTRICTION TO AND FROM. E. FROM MENDOZA VIA DICKS, JOIN P483, TURN RIGHT INTO ASIPHEPE ROAD, INTO ALBERT WESSELS STREET, TURN RIGHT INTO FARRADAY STREET, RIGHT INTO HARDWICK STREET, LEFT INTO MURCHISON STREET, TURN RIGHT INTO VOORTREKKER STREET INTO NEWCASTLE TAXI RANK. RETURN: SAME AS FORWARD ROUTE. RESTRICTION: NO RESTRICTION TO AND FROM.
12.4	ERMELO FROM NEWCASTLE TERMINUS TAXI RANK, INTO VOORTREKKAAR, TURN LEFT INTO KIRKLAND STREET, TURN LEFT INTO ALLEN STREET, INTO P354T, INTO N11-4, PASS CHARLESTOWN, PASS VOLKRUST, PASS AMERSFORT ENTR WITH N11 ROAD TO ERMELO WITH KERK STREET AND TURN RIGHT INTO ERMELO TAXI RANK
12.5	NEWCASTLE TO JOHANNESBURG FROM NEWCASTLE TAXI RANK, JOIN VOORTREKKER STREET, LEFT TO KIRKLAND STREET, TURN LEFT TO ALLEN STREET, TURN LEFT TO N11 TO R23 UNTIL PIENAAR STREET, TURN LEFT TO ALLEN STREET, TURN LEFT TO N11 TO R23 UNTIL PIENAAR STREET IN VOLKRUST TURN LEFT INTO R23, PASS GREYLINGSTRAD, BALFOUR, TURN RIGHT INTO N3, TURN INTO M2, OFF TO HARROW, INTO ANDERSON, TURN RIGHT TO RISSIK STREET, TURN RIGHT TO DEVILLIERS, TURN LEFT INTO WANDERERS, INTO PARK CITY RANK. RETURN JOUNEY, DEPART FROM ARK CITY RANK, DEVILLIERS STREET, TURN LEFT HARRISON STREET, TURN RIGHT INTO COMMISSIONER STREET, TURN LEFT INTO SIMMOND STREET, INTO M2 EAST INTO N3 AND THEN CONTINUE WITH SAME ROUTE.



transport

Department:
Transport
Province of KwaZulu-Natal

GAZETTE

LGKZNG34-2018-
DEC

REGION: ALL

12.6	OSIZWENI TO UTRECHT & RETURN (A) FROM OSIZWENI SECTION C,D&E VIA TOP RANK TOWARDS EMPOMPINI JOIN P483 ROAD VIA KUBEKA STAND ESHLAHLANI JACKALASPAN, DICKS TURN OFF MNDOZO SCHOOL KHUMALO STAND, ESITESHINI, RAUTMANS DAIRY STOP, ZIMBUTHU AREA STOP, KWACELE STOP VIA EITHER WHITE CITY EMADALENI TO UTRECHT TAXI RANK. RETURN AS SAME AS FORWARD ROUTE RESTRICTION: NO RESTRICTION TO AND FROM(B) FROM OSIZWENI SECTION VIA MAKHANYA,EMA FOUR P483 ROAD VIA ENYONINI STOP,EMASANGWENI STOP DICKS BUS STOP,ZIMBUTHU AREA VIA EITHER WHITE CITY OR EMADALENI UNTIL UTRECHT TAXI RANK.RETURN: SAME AS FORWARD ROUTE. RESTRICTION: NO RESTRICTION TO AND FROM.(C) FROM OSIZWENI C, D &E VIA TOP RANK,EMATHANGINI,EMAROMENI ESITOLLO ESIBOMVU XOLANI TOWARDS EMPOMPINI VIA P483 ROAD TO DICK TURN OFF MNDOZO BUS STOP TO MADELENI UNTIL UTRECHT TAXI RANK. RETURN: SAME AS FORWARD ROUTE.RESTRICTION: NO RESTRICTION TO AND FROM.(D)FROM OSIZWENI SECTION C,D &E VIA KHUZANI,MANZANA & JOIN MAIN ROAD TO P483 DICKS TURN OFF MNDOZO BUS STOP ZIMBUTHU AREA,KWACELE STOP VIA WHITE CITY OR EMADALENI UNTIL UTRECHT TAXI RANK. RETURN:SAME AS INWARD ROUTE.RESTRICTION: NORESTRICTION TO AND FROM.
12.7	NEWCASTLE - PIET RETIEFFROM NEWCASTLE TAXI RANK, INTO TERMINUS STREET,TURN RIGHT TO VOORTREKKER STREET,TURN LEFT TO KIRKLAND STREET,TURN LEFT TO ALLEN STREET,TURN LEFT TO N11, PASS CHARLESTOWN, INTO LANGSNEK STREET AT VOLKRUST,TURN RIGHT AT DE KOCK STREET INTO R543,PASS VUKUZAKHE TOWNSHIP INTO VAN REBECK STREET AT WAKKERSTROOM, TURN LEFT TO KRUGER STREET INTO R543, PASS DURKERS DORP (MAPOLA) INTO KERK STREET AT PIET RETIEF,TURN RIGHT TO ZUIDEND STREET,TURN LEFT INTO WESTEND STREET,INTO PIET RETIEF TAXI RANK.
12.8	SIZWE TAXI RANK NEWCASTLE INTO VOORTREKKER STREET, TURN LEFT INTO KIRKLAND STREET LEFT INTO ALLEN STREET INTO N11 R23 VOLKRUS UNTIL PIENAAR STREET, THEN LEFT INTO R23 AGAIN PASSING GREYLINGSTAD, TURN RIGHT INTO R51 PASSING BALFOUR NIGEL UP TO SPRINGS INTO SECOND STREET THEN TO LONG DISTANCE TAXI AT MODEL TRANSFER CENTRE AND RETURN ON THE SAME ROUTE.NO PICKING UP EN ROUTE ON FORWARD JOURNEY NO PICKING UP OR DROPPING OFF EN ROUTE ON RETURN JOURNEY.



transport

Department:
Transport
Province of KwaZulu-Natal

GAZETTE

LGKZNG34-2018-
DEC

REGION: ALL

1) Application Number: APP0106291	2) Gazette Number: LGKZNG34-2018-DEC
3) Applicant: TM NGCOBO ID NO. 2910240142081 Association: OSIZWENI UTRECHT B.TAXI ASSOCIATION	4) Applicant Address: P.O. BOX 50487 OSIZWENI KWA-ZULU NATAL 2952
5) Existing Licence Holder: NOT APPLICABLE ID NO. NOT APPLICABLE	6) Existing Licence Holder Address: NOT APPLICABLE
7) Type of application: NEW OPERATING LICENCE	8) Operating Licence Number: LGKZN0103000388
9) Vehicle Type: MINIBUS	10) 1 X 15 (SEATED) + 0 (STANDING)
11) Region: AMAJUBA	
12.1	FROM NEWCASTLE TAXI RANK TURN LEFT INTO KIRKLAND STREET, TURN RIGHT INTO ALLEN STREET, TURN LEFT INTO N11, TURN RIGHT INTO MR483, TURN RIGHT INTO R34, INTO THE TAXI RANK IN EMPANGENI AND RETURN.
12.2	NEWCASTLE TO NQUTHU FROM NEWCASTLE TAXI RANK LEFT KIRKLAND RIGHT ALLEN STREET LEFT N11 RIGHT MR483 RIGHT R34 ONTO NKANDE ROAD TO NQUTHU TAXI RANK AND RETURN.
12.3	FROM NEWCASTLE TAXI RANK, LEFT KIRKLAND RIGHT ALLEN LEFT N11 LEFT MR483 RIGHT R34 LEFT R33 RIGHT DUMBE TAXI RANK IN PAULPIETERSBURG AND RETURN.
12.4	FROM NEWCASTLE TAXI RANK, LEFT INTO KIRKLAND RIGHT ALLEN STREET LEFT MR483 RIGHT R34 LEFT R33 LEFT TO R33 VRYHEID TAXI RANK AND RETURN.
12.5	FROM NEWCASTLE TAXI RANK, LEFT KIRKLAND, RIGHT ALLEN STREET, RIGHT N11, LEFT N3, LEFT INTO ALICE STREET LEFT INTO ALBERT STREET RIGHT TO UMGENI ROAD DURBAN TAXI RANK AND RETURN.
12.6	FROM NEWCASTLE TAXI RANK, LEFT KIRKLAND, RIGHT ALLEN STREET, RIGHT N11, LEFT R621 LEFT R68 TO DUNDEE TAXI RANK AND RETURN
12.7	FROM NEWCASTLE TAXI RANK, LEFT KIRKLAND RIGHT ALLEN STREET RIGHT N11 LEFT R621 LEFT R68 TO DUNDEE TAXI RANK AND RETURN.
12.8	FROM UTRECHT TAXI RANK INTO R34, INTO MR483, INTO N11, INTO ALLEN STREET, RIGHT INTO VOORTREKKER STREET TO TERMINAS STREET TAXI RANK IN NEWCASTLE.
12.9	FROM OSIZWENI TAXI RANK, RIGHT INTO MR483, LEFT R34, RIGHT TO UTRECHT TAXI RANK AND RETURN.
12.10	FROM OSIZWENI POST OFFICE ALONG OSIZ3 STREET, TURN LEFT INTO OB77 STREET, TURN RIGHT INTO OB2 STREET, TURN LEFT INTO OSIZ1 STREET, TURN LEFT INTO OSIZ1 STREET, TURN LEFT INTO MR483, LEFT INTO N11, TURN RIGHT INTO ALLEN STREET, LEFT INTO KIRKLAND STREET, RIGHT INTO VOORTREKKER STREET TO TERMINUS STREET TAXI RANK NEWCASTLE AND RETURN.
12.11	FROM OSIZWENI TOP RANK P209 ROAD TO KWA-MDAKANE TAXI RANK AND RETURN.
12.12	FROM OSIZWENI TOWNSHIP ALL UNITS TO MADADENI TOWNSHIP ALL SECTIONS AND RETURN.
12.13	FROM MAKHANYA TAXI RANK IN OSIZWENI ALONG OA75, TURN RIGHT INTO OSIZ3 STREET, TURN LEFT OSIZ1, TURN LEFT INTO MR483, TURN RIGHT INTO ALBERT WESSELS STREET, TURN RIGHT INTO HARDWICK STREET, LEFT INTO HARDING STREET, RIGHT INTO ALLEN STREET, LEFT INTO KIRKLAND STREET, RIGHT INTO VOORTREKKER STREET TO TERMINUS STREET TAXI RANK NEWCASTLE AND RETURN.
12.14	FROM MAKHANYA TAXI RANK IN OSIZWENI ALONG OA75 STREET, TURN RIGHT INTO OA23 STREET, TURN RIGHT INTO OA1 STREET, TURN LEFT OSIZ3 STREET, TURN RIGHT INTO OB77 STREET, TURN RIGHT INTO OB2 STREET, TURN LEFT INTO OSIZ1 STREET, TURN LEFT INTO MR483, TURN RIGHT INTO ALBERT WESSELS STREET, TURN RIGHT INTO HARDWICK STREET, TURN LEFT INTO HARDING STREET, RIGHT INTO ALLEN STREET, LEFT INTO KIRKLAND STREET, RIGHT INTO VOORTREKKER STREET TO TERMINUS STREET TAXI RANK NEWCASTLE AND RETURN.
12.15	FROM NEWCASTLE TAXI RANK, LEFT KIRKLAND, RIGHT ALLEN STREET, RIGHT N11, LEFT INTO N3 RIGHT INTO CHURCH STREET TO PIETERMARITZBURG TAXI RANK AND RETURN.



transport

Department:
Transport
Province of KwaZulu-Natal

GAZETTE

LGKZNG36-2018-
DEC

REGION: ALL

1) Application Number: APP0094963	2) Gazette Number: LGKZNG36-2018-DEC
3) Applicant: ZA NGCOBO ID NO. 4906155398088 Association: CLERMONT AND KWADABEKA TAXI OWNERS ASS.	4) Applicant Address: 36 LEEDS CRESCENT PINETOWN 3610
5) Existing Licence Holder: NOT APPLICABLE ID NO. NOT APPLICABLE	6) Existing Licence Holder Address: NOT APPLICABLE
7) Type of application: NEW OPERATING LICENCE	8) Operating Licence Number: LGKZN1503000729
9) Vehicle Type: MINIBUS	10) 1 X 15 (SEATED) + 0 (STANDING)
11) Region: DURBAN WEST	
12.1	CLERMONT TO DURBAN AND RETURN FROM CLERMONT TAXI RANK TURN RIGHT INTO CLERMONT ROAD, JOIN POSSELT ROAD, TURN LEFT INTO OTTO VOLEK ROAD JOIN STAPLETON ROAD, TURN RIGHT INTO M13 JOIN N3, WESTERN FREE WAY, TURN RIGHT INTO GREY STREET, TURN LEFT INTO WEST STREET, TURN LEFT INTO ALI WAL STREET, TURN LEFT INTO PINE STREET, TURN RIGHT INTO RUSSELL STREET, TURN LEFT INTO LEOPOLD STREET, JOIN MARKET STREET, UNIVERSITY AVENUE TURN RIGHT INTO RANK NO.231 WARWICK AVENUE AND RETURN WITH WARWICK AVENUE, TURN LEFT INTO CANNONGATE ROAD ONTO N3 OFF RAMP AND USE SAME ROUTE TO CLERMONT TAXI RANK.
12.2	CONDITIONS GENERAL CONDITIONS APPLICABLE TO ALL ROUTES: 1).PASSENGERS MAY BE PICKED UP AND/OR SET DOWN ONLY AT DESIGNATED TAXI RANKS OR TAXI STOPS,WHICH SHALL EXCLUDE BUS STOPS. 2) ON THE INBOUND TRIP TO DURBAN, NO PASSENGERS MAY BE PICKED UPEN ROUTE FROM ENTERING THE N3, UNTIL REACHING UNIVERSITY AVENUE TAXI RANK NO.231 3) ON THE TRIP TO MOLWENI WYEBANK, NO PASSENGERS MAY BE SET DOWN UNTIL REACHING M13. 4) ENTRY OR RANKING ON PRIVATE PROPERTY IS NOT PERMITTED WITHOUT THE WRITTEN PERMISSION OF THE LANDLORD, A COPY OF WHICH MUST BE SUPPLIED TO THE BOARD. 5) WITHOUT HAVING ENTERED INTO AN AGREEMENT WITH OTHER OPERATORS ON A COMMON ROUTE, AS CONTEMPLATED BY SECTION 88(2) OF ACT 2000, THE PICKING UP OR SETTING OF PASSENGERS ON SUCH AGREEMENT MUST BE SUPPLIED TO THE BOARD. 6) AT RANKS, WHETHER ON-STREET OR OFF-STREET, ONLY THE TAXIS THAT CAN BE ACCOMADATED IN THE DEMARCATED AREA MAY OCCUPY THE RANK. EXCESS VEHICLES MUST HOLD ELSEWHERE. 7)RANK PERMITS OR LETTERS OF AUTHORITY MUST BE PRODUCED IN RESPECT OF ALL RANKS IN MUNICIPAL AREAS, IN PARTICULAR MAJOR TOWNS AND CITIES AND IN PARTICULAR INTER-PROVINCIAL DESTINATIONS. 8) THE ALLOCATION OF ANY ROUTE OR PORTION OF ROUTE IS SUBJECT TO THE CONDITION THAT IT HAS BEEN APPROVED AND ALLOCATED IN GOOD FAITH AND THAT SUCH ROUTE WILL BE INVALID SHOULD IT TRANSPIRE THAT THE ROUTE OR PORTION THERE OF WILL, OR HAS CAUSED CONFLICT DUE TO IT HAVING BEEN APPROVED BASED ON INCORRECT OR FALSE INFORMATION SUPPLIED TO THE BOARD OR AS RESULT OF AN ERROR.IN SUCH INSTANCE THE OPERATING LICENCE MUST BE RETURNED TO THE BOARD FOR CORRECTION. 9) THE VEHICLE MUST BE COVERED BY MOTOR VEHICLE INSURANCE AS WELL AS PERSONAL LIABILITY INSURANCE.
12.3	FROM CLERMONT TAXI RANK WITHIN THE PROVINCE OF KZN ONLY.NO PICKING OR SETTING DOWN OF PASSENGERS EN ROUTE.
12.4	KWADABEKA D TO DURBAN AND RETURN FROM KWADABEKA D TAXI RANK, PASSING KWADABEKA CLINIC TURN RIGHT INTO NORTH ROAD, TURN RIGHT INTO 3RD AVENUE, JOIN DINKLEMAN ROAD, JOIN OTTO VOLEK ROAD, JOIN STAPLETON ROAD, TURN LEFT TO M13, JOIN N3, WESTERN FREE WAY, TURN RIGHT INTO GREY STREET, TURN LEFT INTO WEST STREET, TURN LEFT INTO ALI WAL STREET, TURN LEFT INTO PINE STREET, TURN RIGHT INTO RUSSEL STREET, TURN LEFT INTO LEOPOLD STREET, TURN RIGHT INTO CITY MARKET, UNIVERSITY AVENUE, TURN RIGHT INTO RANK NO. 231 WARWICK AVENUE AND RETURN WITH WARWICK AVENUE, TURN LEFT INTO CANNONGATE ROAD ALONG N3 OFF RAMP AND USING THE SAME ROUTE IN THE OPPOSITE DIRECTION AND PROCEED TO KWADABEKA D TAXI RANK.



transport

Department:
Transport
Province of KwaZulu-Natal

GAZETTE

LGKZNG36-2018-
DEC

REGION: ALL

12.5	<p>KK HOSTEL TO DURBAN AND RETURN</p> <p>FROM KK TAXI RANK TURN LEFT INTO NORTH ROAD, TURN RIGHT INTO 12TH STREET JOIN DINKELMAN ROAD JOIN OTTO VOLEK ROAD, JOIN STAPLETON ROAD, TURN RIGHT INTO M13 JOIN N3, TURN RIGHT INTO WESTERN FREEWAY, TURN RIGHT INTO GREY STREET, TURN LEFT INTO WEST STREET, TURN LEFT INTO AILWAL STREET, TURN LEFT INTO PINE STREET, TURN RIGHT INTO RUSSEL STREET, TURN LEFT INTO LEOPOLD STREET, TO CITY MARKET, UNIVERSITY AVENUE, TURN RIGHT INTO RANK NO. 231/ WARWICK AVENUE AND RETURN WITH WARWICK AVENUE TURNING LEFT INTO CANNONGATE ROAD ALONG N3 OFF RAMP AND USING THE SAME ROUTE PROCEEDING TO KK HOSTEL TAXI RANK.</p>
12.6	<p>FROM KK RANK TURN LEFT INTO NORTH ROAD, TURN RIGHT INTO 12TH STREET, JOIN DINKELMAN ROAD, TURN RIGHT INTO SHEPSTONE ROAD, TURN RIGHT INTO CROMPTON STREET, TURN RIGHT INTO UNION LANE, TURN LEFT INTO GLENUGIE ROAD, JOIN MOODIE STREET, TURN LEFT INTO HILL STREET INTO HILL STREET TAXI RANK AND RETURN WITH HILL STREET, TURN LEFT INTO MOODIE STREET, JOIN GLENUGIE ROAD, TURN RIGHT INTO LAUTH STREET, TURN LEFT INTO CROMPTON STREET, TURN LEFT INTO SHEPSTONE ROAD, TURN RIGHT INTO DINKELMAN ROAD, TURN RIGHT INTO 1ST AVENUE, TURN LEFT INTO NORTH ROAD, TURN RIGHT INTO AND INTO KK TAXI RANK.</p>
12.7	<p>FROM KWA-DABEKA A TAXI RANK, PASSING KK HOSTEL TURN LEFT INTO NORTH ROAD, TURN RIGHT INTO 3RD AVENUE JOIN DINKELMAN ROAD, JOINING OTTO VOLEK ROAD, JOIN STAPLETON ROAD, JOIN M13, JOIN N3 TURN RIGHT INTO WESTERN FREEWAY, TURN RIGHT INTO GREY STREET TURN LEFT INTO WEST STREET, TURN LEFT INTO ALIWAL STREET, TURN LEFT INTO PINE STREET, TURN RIGHT INTO RUSSEL STREET, TURN LEFT INTO LEOPOLD STREET, TO CITY MARKET, UNIVERSITY AVENUE TURN RIGHT INTO RANK NO. 231 WARWICK AVENUE AND RETURN WITH WARWICK AVENUE TURN LEFT INTO CANNONGATE ROAD ALONG N3 OFF RAMP AND USING THE SAME ROUTE IN THE OPPOSITE DIRECTION AND PROCEED TO KWA-DABEKA "A" TAXI RANK.</p>
12.8	<p>CLERMONT TO PINETOWN AND RETURN.</p> <p>9.A. FROM CLERMONT TAXI RANK TURN RIGHT INTO CLERMONT ROAD JOIN POSSELT ROAD JOIN SHEPSTONE ROAD, TURN RIGHT INTO CROMPTON STREET, TURN RIGHT INTO UNION LANE, TURN LEFT INTO GLENUGIE ROAD JOIN MOODIE STREET, TURN RIGHT INTO HILL STREET INTO HILL STREET TAXI RANK.</p> <p>RETURN.</p> <p>FROM HILL STREET TURN LEFT INTO MOODIE STREET JOIN GLENUGIE ROAD, TURN RIGHT INTO LAUTH STREET, TURN LEFT INTO CROMPTON STREET, TURN LEFT INTO SHEPSTONE ROAD JOIN POSSELT ROAD JOIN CLERMONT ROAD TURN RIGHT INTO NORTH ROAD TO CLERMONT TAXI RANK.</p>
12.9	<p>CLERMONT TO WESTMEAD</p> <p>FROM CLERMONT TAXI RANK TURN INTO CLERMONT ROAD JOIN POSSELT ROAD JOIN SHEPSTONE ROAD, TURN RIGHT INTO CROMPTON STREET, TURN RIGHT INTO LAUGHT STREET, TURN LEFT INTO GLENUGIE ROAD, TURN LEFT INTO OLD MAIN ROAD, JOIN RICHMOND ROAD, TURN RIGHT INTO TRAFFORD ROAD JOIN GOODWOOD ROAD, TURN LEFT INTO MAHOGANY ROAD A TO A DESIGNATED TAXI STOP AND RETURN ALONG THE SAME ROUTE TO CLERMONT TAXI RANK.</p> <p>FROM CLERMONT TAXI RANK TURN RIGHT INTO CLERMONT ROAD JOIN POSSELT ROAD JOIN SHEPSTONE ROAD, TURN RIGHT INTO CROMPTON STREET, TURN RIGHT INTO LAUTH STREET, TURN LEFT INTO GLENUGIE ROAD, TURN RIGHT INTO OLD MAIN ROAD JOIN RICHMOND ROAD, TURN RIGHT INTO TRAFFORD ROAD JOIN HILLCLIMB ROAD TO MONZA TO A DESIGNATED TAXI STOP AND RETURN TO CLERMONT TAXI RANK ALONG THE SAME ROUTE.</p> <p>FROM CLERMONT TAXI RANK TURN RIGHT INTO CLERMONT ROAD JOIN POSSELT ROAD SHEPSTONE ROAD, TURN RIGHT INTO CROMPTON STREET, TURN RIGHT INTO LAUTH STREET, TURN LEFT INTO GLENUGIE ROAD TURN RIGHT INTO OLD MAIN ROAD JOIN RICHMOND ROAD, TURN RIGHT INTO ALEXANDER ROAD, TURN LEFT TO MALCOLM ROAD, TURN RIGHT INTO CIRCUIT ROAD, TURN RIGHT INTO CLARK ROAD, TURN LEFT INTO ALEXANDER ROAD TO A DESIGNATED TAXI STOP AND RETURN ALONG THE SAME ROUTE TO CLERMONT TAXI RANK.</p>



transport

Department:
Transport
Province of KwaZulu-Natal

GAZETTE

LGKZNG36-2018-
DEC

REGION: ALL

12.10	FROM KWADABEKA A TAXI RANK, PASSING KK HOSTEL TURN LEFT INTO NORTH ROAD, TURN LEFT INTO 3RD AVENUE JOINING DINKELMAN ROAD, TURN RIGHT INTO SHEPSTONE ROAD, TURN RIGHT INTO CROMPTON STREET, TURN RIGHT INTO UNION LANE, TURN LEFT INTO GLENUGIE ROAD JOINING MOODIE STREET, TURN LEFT INTO HILL STREET, INTO HILL STREET TAXI RANK AND RETURN WITH HILL STREET, TURN LEFT INTO MOODIE STREET JOIN GLENUGIE ROAD TURN RIGHT INTO LAUTH STREET, TURN LEFT INTO CROMPTON STREET, TURN LEFT INTO SHEPSTONE ROAD TURN RIGHT INTO DINKELMAN ROAD TURN LEFT INTO NORTH ROAD, AND PROCEED TO KWA-DABEKA A TAXI RANK.
12.11	FROM KWA DABEKA, D TAXI RANK, PASSING KWA- DABEKA CLINIC TURN RIGHT INTO NORTH ROAD, TURN RIGHT INTO 3RD AVENUE JOIN DINKELMAN ROAD, TURN RIGHT INTO SHEPSTONE ROAD, TURN RIGHT INTO CROMPTON STREET, TURN RIGHT INTO UNION LANE, TURN LEFT INTO GLENUGIE ROAD JOIN MOODIE STREET, TURN RIGHT INTO HILL STREET, INTO HILL TAXI RANK AND RETURN WITH HILL STREET, TURN LEFT INTO MOODIE STREET JOIN GLENUGIE ROAD, TURN RIGHT INTO LAUTH STREET, TURN LEFT INTO CROMPTON STREET, TURN LEFT INTO SHEPSTONE ROAD, TURN RIGHT INTO DINKELMAN ROAD, TURN LEFT INTO 1ST AVENUE, LEFT INTO NORTH ROAD AND PROCEED TO KWA DABEKA "D" TAXI RANK.
12.12	<p>FROM KK TAXI RANK TURN LEFT INTO NORTH ROAD, TURN RIGHT INTO 12TH STREET, JOIN DINKELMAN ROAD, TURN RIGHT INTO SHEPSTONE ROAD, TURN LEFT INTO CROMPTON STREET, TURN RIGHT INTO LAUTH STREET, TURN LEFT INTO GLENUGIE ROAD, TURN RIGHT INTO OLD MAIN ROAD, RICHMOND ROAD, TURN RIGHT INTO TRAFFORD STREET, JOIN GOODWOOD ROAD, TURN LEFT INTO MAHOGANY ROAD TO A DESIGNATED TAXI STOP AND RETURN ALONG THE SAME ROUTE TO KK TAXI RANK.</p> <p>FROM KK TAXI RANK TURN LEFT INTO NORTH ROAD, TURN RIGHT INTO 12TH STREET JOIN DINKELMAN ROAD, TURN RIGHT INTO SHEPSTONE ROAD, TURN RIGHT INTO CROMPTON STREET, TURN RIGHT INTO LAUTH STREET, TURN LEFT INTO GLENUGIE ROAD, TURN RIGHT INTO OLD MAIN ROAD, RICHMOND ROAD, TURN RIGHT INTO TRAFFORD STREET JOIN HILLCLIMB ROAD, TO MONZA ROAD TO A DESIGNATED TAXI STOP, AND RETURN ALONG THE SAME ROUTE TO KK TAXI RANK.</p> <p>FROM KK TAXI RANK TURN LEFT INTO NORTH ROAD, TURN RIGHT INTO 3RD AVENUE JOIN DINKELMAN ROAD, TURN RIGHT INTO SHEPSTONE ROAD, TURN RIGHT INTO CROMPTON STREET, TURN RIGHT INTO LAUTH STREET, TURN LEFT INTO GLENUGIE ROAD, TURN RIGHT INTO OLD MAIN ROAD, RICHMOND ROAD, TURN RIGHT INTO ALEXANDER ROAD, TURN LEFT INTO MALCOM ROAD, TURN RIGHT INTO CIRCUIT ROAD, TURN RIGHT INTO CLARK ROAD, TURN LEFT INTO ALEXANDER ROAD TO A DESIGNATED TAXI STOP, AND RETURN ALONG THE SAME ROUTE TO KK TAXI RANK.</p>



transport

Department:
Transport
Province of KwaZulu-Natal

GAZETTE

LGKZNG36-2018-
DEC

REGION: ALL

1) Application Number: APP0092954	2) Gazette Number: LGKZNG36-2018-DEC
3) Applicant: ZP THIBA ID NO. 6612225538087 Association: CHESTERVILLE WESTVILLE TA	4) Applicant Address: 59 NTOKOZO AVENUE CHESTERVILLE DURBAN KWA-ZULU NATAL 3610
5) Existing Licence Holder: NOT APPLICABLE ID NO. NOT APPLICABLE	6) Existing Licence Holder Address: NOT APPLICABLE
7) Type of application: NEW OPERATING LICENCE	8) Operating Licence Number: NOTAVAILABLE
9) Vehicle Type: MINIBUS	10) 1 X 15 (SEATED) + 0 (STANDING)
11) Region: DURBAN CENTRAL	
12.1	<p>FROM CHESTERVILLE TOWNSHIP, CHESTERVILLE EXTENSION 1&2 TO DURBAN (TOMATOHALL TAXI RANK).</p> <p>INWARD ROUTE: FROM CHESTERVILLE, CHESTERVILLE EXTENSION 2, TURN INTO INGWENYA ROAD, INTO DENIS SHEPSTONE ROAD, INTO CHESTERVILLE EXTENSION 1, RETURN ALONG DENI SHEPTONE ROAD, TURN RIGHT INTO BOOTH ROAD, LEFT TO BELLAIR ROAD RIGHT INTO UMBILO RIGHT INTO FRANCOIS ROAD, TURN LEFT INTO UMBILO ROAD, TURN RIGHT INTO BEREIA ROAD (LEFT INTO WARWICK AVENUE, RIGHT INTO ALICE STREET, RIGHT INTO SOLDIERS' WAY, RIGHT INTO PINE STREET) OR{ LEFT INTO WEST STREET, TURN LEFT INTO ALIWAL STREET, TURN LEFT INTO PINE STREET) TURN RIGHT INTO RUSSELL STREET, TURN LEFT INTO LEOPOLD STREET, LEFT INTO MARKET ROAD RIGHT INTO SERVICE ROAD BEHIND THE ENGLISH MARKET, TO TOMATO HALL TAXI RANK AND RETURN AS FOLLOWS.</p> <p>RETURN.</p> <p>FROM WARWICK AVENUE (TOMATO HALL TAXI RANK) TURN LEFT INTO WEST STREET, TURN RIGHT INTO SYDNEY ROAD, TURN RIGHT INTO FRANCOIS ROAD, LEFT INTO BELLAIR ROAD RIGHT INTO BOOTH ROAD, TURN LEFT INTO DENIS SHEPSTONE INTO CHESTERVILLE EXTENSION AND RETURN ALONG DENIS SHEPSTONE ROAD, INTO NGWENYA ROAD, TURN LEFT INTO A ROAD LEADING TO CHESTERVILLE EXTENSION 2 AND PROCEED TO CHESTERVILLE TOWNSHIP.</p> <p>NB: NO PASSENGERS TO BE PICKED ALONG WEST STREET.</p>
12.2	<p>FROM CHESTERVILLE EXTENSION 3 INTO CHESTERVILLE TOWNSHIP, INTO CHESTERVILLE EXTENSION 2 INTO NGWENYA ROAD, INTO DENNIS SHEPSTONE ROAD, INTO CHESTERVILLE EXTENSION 1 RETURN ALONG DENNIS SHEPSTONE TURN RIGHT INTO BOOTH ROAD, RIGHT INTO BELLAIR ROAD TAXI RANK ON BELLAIR ROAD OPPOSITE INKOSI ALBERT LUTHULI(CATO MANOR) HOSPITAL.</p> <p>FROM THE TAXI RANK ON BELLAIR ROAD OPPOSITE INKOSI ALBERT LUTHULI (CATO MANOR) HOSPITAL, RIGHT INTO BELLAIR ROAD, LEFT INTO BOOTH ROAD, LEFT INTO DENNIS SHEPSTONE ROAD INTO CHESTERVILLE EXTENSION RETURN ALONG DENNIS SHEPSTONE ROAD INTO NGWENYA ROAD, LEFT INTO ROAD LEADING TO CHESTERVILLE EXTENSION 2 INTO CHESTERVILLE TOWNSHIP THEN INTO CHESTERVILLE EXTENSION 3 TAXI RANK.</p>



transport

Department:
Transport
Province of KwaZulu-Natal

GAZETTE

LGKZNG36-2018-
DEC

REGION: ALL

12.3	<p>FROM DURBAN TO WESTVILLE PRISON.</p> <p>INWARD JOURNEY: FROM UNIVERSITY AVENUE TAXI RANK INTO WARWICK AVENUE LEFT INTO CANONGATE ROAD INTO THE WESTERN FREEWAY (N3), LEFT INTO AN OFF-RAMP INTO SPINE ROAD RIGHT INTO SPINE ROAD EXTENSION LEADING TO THE WESTVILLE PRISON TAXI RANK.</p> <p>RETURN.</p> <p>FROM WESTVILLE PRISON INTO SPINE ROAD LEFT INTO ON RAMP INTO THE WESTERN FREEWAY (N3)EASTBOUND, INTO OLD DUTCH ROAD, RIGHT INTO MARKET ROAD, RIGHT INTO SERVICE STATION ROAD BEHIND THE ENGLISH MARKET, RIGHT INTO AGAIN INTO SERVICE ROAD INTO UNIVERSITY AVENUE TAXI RANK.</p> <p>CONDITION SPECIFIC TO ROUTE 4 IN TERM OF SECTION 25(1)(C) THE PERMITS OF MEMBERS OF CHASTERVILLE WESTVILLE TAXI ASSOCIATION WHO ARE PERMITTED TO OPERATE THE DURBAN PAVILLION/WESTVILLE PRISON ROUTE AS AT20/11/2003 ARE AMENDED AS FOLLOWS:</p> <p>2.1 THE ROUTE TO BE USED IS THAT AS GIVEN AS PER THE RECOMMENDATION OF ETHEKWINI MUNICIPALITY AND</p> <p>2.2 THAT NO PICKING UP OR DROPPING AT THE PAVILLION SHOPPING CENTRE OR ON SPINE ROAD, IS PERMITTED UNTIL SUCH TIME AS THE ASSOCIATION IS AUTHORIZED TO RANK ON THE PAVILLION PROPERTY BY THE OWNER OF THE PAVILION COMPLEX.</p> <p>2.3 THAT THE ASSOCIATION UTILIZES THE UNIVERSITY AVENUE TAXI RANK.</p> <p>3. THAT THIS DECISION IS REVIEWABLE BY THE BOARD AT THE STAGE WHEN THE ETHEKWINI MUNICIPALITY HAS MADE RECOMMENDATIONS ARE AS REGARDS THE NUMBERS OF VEHICLES NEEDED TO SATIFY THE COMMUTER DEMAND ON THE ROUTE.</p>
12.4	<p>3 B: FROM CHESTERVILLE EXTENSION 1, 2 & 3 TO INKOSI ALBERT LUTHULI(CATO MANOR) HOSPITAL.</p> <p>INWARD JOURNEY: FROM CHESTERVILLE EXTENSION 3 INTO CHESTERVILLE TOWNSHIP, INTO CHESTERVILLE EXTENSION 2 INTO NGWENYA ROAD , INTO DENNIS SHEPSTONE ROAD, INTO CHESTERVILLE EXTENSION 1, RETURN ALONG DENNIS SHEPSTONE, TURN RIGHT INTO BOOTH ROAD, RIGHT INTO BELLAIR ROAD TAXI RANK ON BELLAIR ROAD OPPOSITE INKOSI ALBERT LUTHULI (CATO MANOR) HOSPITAL.</p> <p>RETURN.</p> <p>FROM THE TAXI RANK ON BELLAIR ROAD OPPOSITE INKOSI ALBERT LUTHULI (CATO MANOR) HOSPITAL, RIGHT INTO BELLAIR ROAD, LEFT INTO BOOTH ROAD, LEFT INTO DENNIS SHEPSTONE ROAD INTO CHESTERVILLE EXTENSION RETURN ALONG DENNIS SHEPSTONE ROAD INTO NGWENYA ROAD, LEFT INTO ROAD LEADING TO CHESTERVILLE EXTENSION 2 INTO CHESTERVILLE TOWNSHIP THEN INTO CHESTERVILLE EXTENSION 3 TAXI RANK.</p>
12.5	<p>FROM CHESTERVILLE TO DURBAN</p> <p>INWARD JOURNEY FROM CHERVILLE EXTENSION 3 TO CHESTERVILLE TOWNSHIP ALONG MAHLATHI ROAD INTO NETLLETON ROAD, INTO WIGGINS ROPAD, TURN RIGHT INTO WIGGINS ROAD, LEFT INTO BELLAIR ROAD, INTO JAN SMUTS HIGHWAY, TURN LEFT INTO BRICKFIELD ROAD, TURN LEFT INTO N3 TURN LEFT INTO BEREA ROAD NORTH, PROCEED TO OLD DUTCH ROAD, INTO ALICE STREET (RIGHT INTO MARKET ROAD OR RIGHT INTO A SRVICE ROAD BEHIND ENGLISH MARKET) INTO TOMATO HALL TAXI RANK AND RETURN AS FOLLOWS: FROM TOMATO HALL TAXI RANK INTO WARWICK AVENUE, TURN LEFT INTO CANONGATE ROAD, PROCEED THE WESTERN FREEWAY (N3), WESTBOUND, TURN LEFT INTO BRICKFIELD ROAD OFF-RAMP, TURN LEFT INTO BRICKFIELD, TURN RIGHT INTO JAN SMUTS HIGHWAY, TURN LEFT INTO BELLAIR ROAD, TURN RIGHT INTO WIGGINS ROAD, INTO MAHLATHI ROAD AND PROCEED ALONG MAHLATHI TO CHESTERVILLE TOWNSHIP AND TO CHESERVILLE EXTENSION 3 TAXI RANK.</p>



transport

Department:
Transport
Province of KwaZulu-Natal

GAZETTE

LGKZNG36-2018-
DEC

REGION: ALL

- | | |
|-------------|---|
| 12.6 | <p>FROM CHERSTERVILLE EXTENSION 2, TURN INTO NGWENYA ROAD, INTO DENIS SHEPSTONE ROAD, INTO CHERSTERVILLE EXTENSION 1, RETURN ALONG DENNIS SHEPSTONE ROAD, TURN RIGHT INTO BOOTH ROAD, LEFT INTO BELLAIR ROAD RIGHT INTO UMBILO ROAD RIGHT INTO FRANCOIS ROAD, TURN LEFT INTO UMBILO ROAD, TURN RIGHT INTO BEREA ROAD (LEFT INTO WARWICK AVENUE RIGHT INTO ALICE STREET, RIGHT INTO SOLDIER WAY, RIGHT INTO PINE STREET. OR {LEFT INTO WEST STREET, TURN LEFT INTO ALI WAL STREET, TURN LEFT INTO PINE STREET}, TURN RIGHT INTO RUSSELL STREET, TURN LEFT INTO LEOPOLD, LEFT INTO MARKET ROAD, RIGHT INTO SERVICE ROAD BEHIND THE ENGLISH MARKET TO TOMATO HALL TAXI AND RETURN.</p> <p>FROM WARWICK AVENUE (TOMATO HALL TAXI RANK) TURN LEFT INTO WEST STREET, TURN RIGHT INTO SYDNEY ROAD, TURN RIGHT INTO FRANCOIS ROAD, LEFT INTO BELLAIR ROAD, RIGHT INTO BOOTH ROAD, TURN LEFT INTO DENNIS SHEPSTONE, INTO CHERSTERVILLE EXTENSION AND RETURN ALONG DENNIS SHEPSTONE, INTO NGWENYA ROAD, TURN LEFT INTO A ROAD LEADING TO CHERSTERVILLE EXTENSION 2 AND PROCEED TO CHERSTERVILLE TOWNSHIP.</p> |
| 12.7 | <p>FROM DURBAN TO DURBAN WESTVILLE UNIVERSITY</p> <p>INWARD JOURNEY:
FROM WILLS ROAD TAXI RANK, TURN LEFT INTO WARWICK AVENUE, TURN LEFT INTO CANONGATE ROAD, PROCEED INTO N3 WESTBOUND HIGHWAY, TURN LEFT INTO JAN SMUTS HIGHWAY OFF RAMP, TURN RIGHT INTO JAN SMUTS HIGHWAY TURN LEFT INTO FORTY FIFTH ROAD VIA ETHEMBENI RESIDENTIAL AREA, RETURN ALONG FORTY FIFTH ROAD, TURN LEFT INTO JAN SMUTS HIGHWAY, TURN LEFT INTO LEFT INTO UNIVERSITY ROAD OFF RAMP, TURN RIGHT INTO UNIVERSITY ROAD AND PROCEED TO THE UNIVERSITY OF DURBAN WESTVILLE CAMPUS. FROM DURBAN WESTVILLE UNIVERSITY CAMPUS TO DURBAN:</p> <p>OUTWARD JOURNEY:
FROM UNIVERSITY OF DURBAN WESTVILLE CAMPUS ALONG UNIVERSITY ROAD, TURN LEFT AND ON RAMP INTO JAN SMUTS HIGHWAY, TURN RIGHT INTO FORTY FIFTH ROAD VIA ETHEMBENI RESIDENTIAL AREA, AND RETURN ALONG FORTY FIFTH ROAD, TURN RIGHT INTO JAN SMUTS HIGHWAY, TURN LEFT INTO N3 HIGHWAY ON RAMP, JOIN N3 EASTBOUND HIGHWAY, OLD DUTCH ROAD, INTO ALICE STREET, TURN RIGHT INTO SOLDIERS WAY INTO GARDINER STREET, TURN LEFT INTO COMMERCIAL ROAD, TURN RIGHT INTO WALNUT ROAD, TURN RIGHT INTO PINE STREET VIA PINE STREET TAXI RANK, PROCEED ALONG PINE STREET TURN RIGHT INTO RUSSELL STREET, TURN LEFT INTO LEOPOLD STREET, TURN RIGHT INTO THE FEEDER ROAD LEADING TO WARWICK AVENUE (TOMATO HALL TAXI RANK).</p> |



transport

Department:
Transport
Province of KwaZulu-Natal

GAZETTE

LGKZNG36-2018-
DEC

REGION: ALL

1) Application Number: APP0098535	2) Gazette Number: LGKZNG36-2018-DEC
3) Applicant: MA SADACK ID NO. 6610245195086 Association: CHATSWORTH MINIBUS ASSOCIATION	4) Applicant Address: 174 ROAD 701 CHATSWORTH DURBAN KWA-ZULU NATAL 4092
5) Existing Licence Holder: NOT APPLICABLE ID NO. NOT APPLICABLE	6) Existing Licence Holder Address: NOT APPLICABLE
7) Type of application: NEW OPERATING LICENCE	8) Operating Licence Number: LKNKZN0110027
9) Vehicle Type: MINIBUS	10) 1 X 14 (SEATED) + 0 (STANDING)
11) Region: NINGIZMU 2	
12.1	FROM PRIVATE RANKING FACILITIES : CHECKERS CENTRE IN JOYHURST STREET TO SHALLCROSS RIDGE CENTRE IN LINK ROAD, TURN RIGHT INTO JOYHURST STREET, TURN RIGHT INTO CHATSWORTH CIRCLE, LEFT INTO CROFTDENE DRIVE, RIGHT INTO MONTDENE DRIVE, LEFT INTO ROAD 702, LEFT INTO ROAD 701, RIGHT INTO ROAD 751, RIGHT INTO MOORTON DRIVE, LEFT INTO ARENA PARK DRIVE, DIRECT TO MOORCROSS DRIVE, RIGHT INTO CROSSMOOR DRIVE, LEFT INTO MOORCROSS DRIVE, RIGHT INTO KLAARWATER ROAD, RIGHT INTO LINK ROAD, UP UNTIL SHALLCROSS RIDGE CENTRE AND RETURN ALONG THE SAME ROUTE TO CHECKERS CENTRE IN JOYHURST STREET.
12.2	FROM PRIVATE RANKING FACILITIES: CHECKERS CENTRE IN JOYHURST STREET TO LOTUS GARAGE IN CHATSWORTH MAIN ROAD. RIGHT BHAKTIVEDANTA SWAMI CIRCLE, RIGHT INTO MAIN STREET, DIRECT INTO FLORENCE NIGHTINGALE DRIVE, LEFT INTO SUNSET AVENUE, LEFT INTO ERICA AVENUE, RIGHT INTO SYRINGA AVENUE, LEFT INTO WOOHURST DRIVE, RIGHT INTO COLLIER AVENUE, LEFT INTO CHATSWORTH MAIN ROAD, AND PROCEED TO LOTUS GARAGE AND RETURN ALONG THE FORWARD ROUTE IN REVERSE TO CHECKERS CENTRE IN JOYHURST STREET.
12.3	FROM PRIVATE RANKING FACILITIES : CHECKERS CENTRE IN JOYHURST STREET TO SILVERGLEN SHOPPING MALL. RIGHT INTO JOYHURST STREET, RIGHT INTO CHATSWORTH CIRCLE, LEFT INTO CROFTDENE DRIVE, RIGHT INTO SILVERGLEN DRIVE, DIRECT INTO BULL-BULL DRIVE, LEFT INTO HAVENSIDE DRIVE, LEFT INTO SUMMERFIELD ROAD, LEFT INTO PELICAN DRIVE, LEFT INTO SILVERGLEN DRIVE, AND PROCEED INTO SILVERGLEN SHOPPING MALL AND RETURN ALONG THE FORWARD ROUTE IN REVERSE TO CHECKERS IN JOYHURST STREET.
12.4	FROM CHECKERS CENTRE IN JOYHURST STREET IN CHATSWORTH, TO DURBAN: FROM CHECKERS CENTRE IN JOYHURST STREET, CHATSWORTH, RIGHT INTO MAIN STREET, LEFT INTO CHATSDENE STREET, RIGHT INTO FLORENCE NIGHTINGALE DRIVE, LEFT INTO HIGGINSON HIGHWAY, RIGHT INTO CROSSMOOR DRIVE, LEFT INTO MOORCROSS DRIVE, LEFT INTO ROAD 1124 UP UNTIL THE CORNER WITH KLAARWATER DRIVE, AND RETURN ALONG ROAD 1124, LEFT INTO MOORCROSS DRIVE, INTO ARENA PARK DRIVE, RIGHT INTO MOORTON DRIVE, LEFT INTO ROAD 751, LEFT INTO ROAD 701, RIGHT INTO 702, RIGHT INTO ROAD 502, LEFT INTO ROAD 501, RIGHT INTO ARENA PARK DRIVE, LEFT INTO CHATSWORTH CIRCLE, RIGHT INTO MAIN STREET, INTO ROAD 301, RIGHT INTO WOODHURST DRIVE, INTO COLLIER AVENUE, RIGHT INTO CHATSWORTH MAIN ROAD, INTO PELICAN DRIVE, LEFT INTO HAVENSIDE DRIVE, RIGHT INTO IMPALA DRIVE, RIGHT INTO HIGGINSON HIGHWAY, INTO GRIMBYS ROAD, LEFT INTO SOUTH COAST ROAD, RIGHT INTO SOUTHERN FREEWAY, LEFT INTO MOORE ROAD, RIGHT INTO WARWICK AVENUE, RIGHT INTO ALICE STREET, RIGHT INTO SOLDIERS WAY, RIGHT INTO PINE STREET RANK NO. 84 OR ALTERNATIVELY INTO ALBERT STREET, THEN LEFT INTO PRINCE EDWARD STREET INTO RANK 116 AND RETURN ALONG PRINCE ALFRED, INTO SMITH STREET, INTO SOUTHERN FREEWAY AND RETURN ALONG THE FORWARD ROUTE IN REVERSE.



transport

Department:
Transport
Province of KwaZulu-Natal

GAZETTE

LGKZNG36-2018-
DEC

REGION: ALL

12.5	<p>CHECKERS CENTRE IN JOYHURST STREET IN CHATSWORTH, TO DURBAN:</p> <p>FROM CHECKERS CENTRE IN JOYHURST STREET, CHATSWORTH, RIGHT INTO MAIN STREET, LEFT INTO CHATSDENE STREET, RIGHT INTO FLORENCE NIGHTINGALE DRIVE, LEFT INTO HIGGINSON HIGHWAY, RIGHT INTO CROSSMOOR DRIVE, LEFT INTO MOORCROSS DRIVE, LEFT INTO ROAD 1124 UP UNTIL THE CORNER WITH KLAARWATER DRIVE, AND RETURN ALONG ROAD 1124, LEFT INTO MOORCROSS DRIVE, INTO ARENA PARK DRIVE, RIGHT INTO MOORTON DRIVE, LEFT INTO ROAD 751, LEFT INTO ROAD 701, RIGHT INTO 702, RIGHT INTO ROAD 502, LEFT INTO ROAD 501, RIGHT INTO ARENA PARK DRIVE, LEFT INTO CHATSWORTH CIRCLE, RIGHT INTO MAIN STREET, INTO ROAD 301, RIGHT INTO WOODHURST DRIVE, INTO COLLIER AVENUE, RIGHT INTO CHATSWORTH MAIN ROAD, INTO PELICAN DRIVE, LEFT INTO HAVENSIDE DRIVE, RIGHT INTO IMPALA DRIVE, RIGHT INTO HIGGINSON HIGHWAY, INTO GRIMBYS ROAD, LEFT INTO SOUTH COAST ROAD, RIGHT INTO SOUTHERN FREEWAY, LEFT INTO MOORE ROAD, RIGHT INTO WARWICK AVENUE, RIGHT INTO ALICE STREET, RIGHT INTO SOLDIERS WAY, RIGHT INTO PINE STREET RANK NO. 84 OR ALTERNATIVELY INTO ALBERT STREET, THEN LEFT INTO PRINCE EDWARD STREET INTO RANK 116 AND RETURN ALONG PRINCE ALFRED, INTO SMITH STREET, INTO SOUTHERN FREEWAY AND RETURN ALONG THE FORWARD ROUTE IN REVERSE.</p>
12.6	<p>RESTRICTIONS</p> <p>ROUTE 5 (FROM CHECKERS CENTRE IN JOYHURST STREET IN CHATSWORTH, TO DURBAN) IS LIMITED TO 300 VEHICLES PER DAY TO BE IDENTIFIED BY THE TAXI ASSOCIATION BY MEANS OF AN OPERATIONAL SCHEDULE WHICH MUST BE SUBMITTED TO THE BOARD AND THE METRO POLICE ON A MONTHLY BASIS OR WHEN A CHANGE OCCURS.</p>
12.7	<p>6. FROM RANK NO 80 AT R. K. KHANS HOSPITAL IN CHATSWORTH CIRCLE TO MOBENI HEIGHTS SHOPPING CENTRE IN IMPALA DRIVE, RIGHT INTO CHATSWORTH CIRCLE, RIGHT INTO FLORENCE NIGHTINGALE DRIVE, RIGHT INTO WESTCLIFF DRIVE, DIRECT INTO PELICAN DRIVE, RIGHT INTO HAVENSIDE DRIVE, RIGHT INTO IMPALA DRIVE, INTO MOBENI HEIGHTS SHOPPING CENTRE AND RETURN ALONG THE FORWARD ROUTE IN REVERSE TO R. K. KHAN HOSPITAL IN CHATSWORTH CIRCLE.</p>
12.8	<p>FROM RANK NO. 80 AT R. K. KHANS HOSPITAL IN CHATSWORTH CIRCLE TO CHATSWORTH RIDGE CENTRE IN LINK ROAD, LEFT INTO CHATSWORTH CIRCLE, LEFT INTO CROFTDENE DRIVE, RIGHT INTO MONTDENE DRIVE, LEFT INTO ROAD 702, LEFT INTO ROAD 701, RIGHT INTO ROAD 751, RIGHT INTO MOORTON DRIVE, LEFT INTO ARENA PARK DRIVE, DIRECT INTO MOORCROSS DRIVE, RIGHT INTO CROSSMOOR DRIVE, LEFT INTO MOORCROSS DRIVE, RIGHT INTO KLAARWATER ROAD, RIGHT INTO LINK ROAD, PROCEED TO CHATSWORTH RIDGE CENTRE AND RETURN ALONG THE FORWARD ROUTE IN REVERSE TO R. K. KHANS HOSPITAL IN CHATSWORTH CIRCLE.</p>
12.9	<p>MONTFORD TO MONTFORD</p> <p>FROM RANK NO. 113 AT MONTFORD SHOPPING COMPLEX TO SEVEN TANKS, LEFT INTO ROAD 701, RIGHT INTO ROAD 702, RIGHT INTO ROAD 704, RIGHT INTO NATURE RESERVE ROAD, PROCEED TO SEVEN TANKS AND RETURN ALONG THE FORWARD ROUTE IN REVERSE TO RANK NO. 113 AT MONTFORD SHOPPING COMPLEX.</p>



transport

Department:
Transport
Province of KwaZulu-Natal

GAZETTE

LGKZNG36-2018-
DEC

REGION: ALL

1) Application Number: APP0091794	2) Gazette Number: LGKZNG36-2018-DEC
3) Applicant: JT THABEDE ID NO. 6105205541080 Association: INGWAUVUMA TAXI ASSOCIATION	4) Applicant Address: PRIVATE BAG 2203 INGWAUVUMA 3968
5) Existing Licence Holder: NOT APPLICABLE ID NO. NOT APPLICABLE	6) Existing Licence Holder Address: NOT APPLICABLE
7) Type of application: NEW OPERATING LICENCE	8) Operating Licence Number: NOTAVAILABLE
9) Vehicle Type: MINIBUS	10) 1 X 14 (SEATED) + 0 (STANDING)
11) Region: UMKHANYAKUDE	
12.1	FROM BHAMBANANA TAXI RANK TO JOHANNESBURG TURN LEFT INTO P522/1 PASS NKONKONI TURN RIGHT TO N2, PASS PONGOLA PASS PIET RETIEF, TURN RIGHT INTO N17 PASS ERMELO VIA TRICHARD VIA BETHAL N17 VIA KINROSS ALENDRA AND SPRINGS. TURN LEFT TO RISSIK TURN RIGHT DE VILLIERS TO PARK CITY IN JOHANNESBURG OR TURN TO JOE SLOVO TURN LEFT TO WOLMARANS AND TURN LEFT TO HARRISON TO DE VILLIERS TO PARK CITY IN JOHANNESBURG. RETURN BACK SAME ROUTE.
12.2	FROM BHAMBANANA TAXI RANK TURN LEFT TO P522/1 PASS JOZINI, PASS NKONKONI TURN LEFT INTO N2 PASS HLUHLUWE PASS MTUBATUBA AND TURN LEFT TO R618 SUNROSH ROAD WITH PASSENGERS.
12.3	FROM BHAMBANANA TAXI RANK TURN RIGHT INTO P522/1, TURN LEFT P443 STRAIGHT PASS INGWAUVUMA BRIDGE NTAMBAYENGWE, PASS QHATHA PICK AND DROP UP TO INGWAUVUMA TAXI RANK.
12.4	FROM BHAMBANANA TAXI RANK TURN LEFT INTO P522/1 PASS JOZINI, TURN LEFT INTO P449 UP TO JOZINI MALL TAXI RANK AND RETURN BACK USING THE SAME ROUTE WITH PASSENGERS PICK AND DROP.
12.5	FROM BHAMBANANA TAXI RANK TO MKUZE TURN LEFT INTO P522/1 MABHONUYINI PICK AND DROP TO JOZINI PICK AND DROP, NKONKONI TURN LEFT INTO N2 AND TURN LEFT TO MKUZE TAXI RANK RETURNING BACK USING THE SAME ROUTE WITH PASSENGERS. THIS IS THE NEW ROUTE, THE DISTANCE FROM BHAMBANANI IS ABOUT THIRTY FIVE KILOMETERS TO MANYISENI. MASIBAMBISANE HAS GOT THE ROUTE TO MANYISE BUT THEY ARE STARTING AT MKUZE TAXI RANK.
12.6	FROM BHAMBANANI TAXI RANK TURN LEFT TO P22/1 PASS JOZINI, PASS NKONKONI TURN TO N2 PASS HLUHLUWE, PASS MTUBATUBA PASS EMPANGENI, PASS TONGAAT, PASS BALLITO, THEN LEFT TO R102 STRAIGHT INTO YMCA TAXI RANK AND RETURN BACK USING THE SAME ROUTE WITH PASSENGERS.
12.7	FROM BHAMBANANA TAXI RANK TURN LEFT INTO P522/1 STRAIGHT AT MABHONUYINI PICK AND DROP, MSIYANE PICK AND DROP TURN RIGHT UP TO JOZINI TAXI RANK AND RETURN BACK USING THE SAME ROUTE WITH PASSENGERS.
12.8	FROM BHAMBANANA TAXI RANK TURN RIGHT INTO P522/1, TURN RIGHT INTO P522/2 PASS MAKWAKWA PICK AND DROP TURN LEFT INTO P435 MAKHASINI PICK AND DROP STRAIGHT UP TO NDUMO TAXI RANK
12.9	FROM BHAMBANANA TAXI RANK TURN RIGHT INTO P522/1, TURN LEFT INTO P443 PASS INGWAUVUMA BRIDGE, TURN LEFT INTO D850 NYAMANE PICK AND DROP PASS NYAMANE, PASS THEMBELIHLE PICK AND DROP PROCEED STRAIGHT UP TO MSIYANE TAXI RANK AND RETURN BACK WITH PASSENGER USING THE SAME ROUTE.
12.10	FROM BHAMBANANA TAXI RANK TURN RIGHT INTO P522/1, TURN RIGHT INTO P522/2 PASS MAKWAKWA PICK AND DROP, PASS SKHEMELELE PICK AND DROP, PASS PHELANDABA PICK AND DROP, EZAMGOMENI ROAD PASS CIRCLE JOIN R22 STRAIGHT UP TO KWANGWANASE TAXI RANK AND RETURN BACK WITH PASSENGERS USING THE SAME ROUTE.
12.11	FROM BHAMBANANA TAXI RANK TURN LEFT TO P522/1 PASS JOZINI, PASS NKONKONI TURN LEFT TO N2 PASS HLUHLUWE, PASS MTUBATUBA AND TURN LEFT TO R102 TURN RIGHT TO EMPANGENI TAXI RANK (BOXER) DROP OFF AND RETURN BACK USING THE SAME ROUTE WITH PASSENGERS.



transport

Department:
Transport
Province of KwaZulu-Natal

GAZETTE

LGKZNG36-2018-
DEC

REGION: ALL

12.12	FROM BHAMBANANA TAXI RANK TURN RIGHT INTO P522/1, TURN LEFT INTO P443 PASS BRIDGE PICK AND DROP TURN RIGHT INTO D1840 NONJINJIKAZI PICK AND DROP PASS MBANDLENI PICK AND DROP, MANYISENI D1842 TURN RIGHT INTO D1884 PROCEED TO EKHLEHLIENI DROP OFF AND PICK UP AND RETURN BACK WITH PASSENGERS USING THE SAME ROUTE.
12.13	FROM BHAMBANANA TAXI RANK TURN LEFT INTO P522/ THEN TURN LEFT INTO D2037 PICK AND DROP TURN RIGHT INTO D1836 PASS KWAMBUZI PICK AND DROP, PASS MZIYENI STRAIGHT UP TO SHEMULA TAXI RANK AND RETURN WITH PASSENGERS USING THE SAME ROUTE
12.14	FROM BHAMBANANA TAXI RANK TURN LEFT INTO D2038 PROCEED STRAIGHT UP TO SHUKELA TAXI RANK PICK AND DROP AND RETURN BACK USING THE SAME ROUTE WITH PASSENGERS. FROM BHAMBANANA TAXI RANK TURN LEFT INTO P522/ THEN TURN LEFT INTO D2037 PICK AND DROP TURN RIGHT INTO D1836 PASS KWAMBUZI PICK AND DROP, PASS MZIYENI STRAIGHT UP TO SHEMULA TAXI RANK AND RETURN WITH PASSENGERS USING THE SAME ROUTE
12.15	FROM BHAMBANANA TAXI RANK TURN RIGHT INTO P522/1, TURN LEFT INTO P443 PICK AND DROP TURN LEFT INTO D1837 PICK AND DROP PROCEED STRAIGHT TO GWALIWENI TAXI RANK AND RETURN BACK USING THE SAME ROUTE.
12.16	FROM BHAMBANANA TAXI RANK TURN LEFT TO P522/1 PASS JOZINI, PASS NKONKONI TURN RIGHT TO PONGOLA AND RETURN BACK USING THE SAME ROUTE WITH PASSENGERS.
12.17	FROM BHAMBANANA TAXI RANK TO MKUZE TURN LEFT INTO P522/1 MABHONAYINI PICK AND DROP TO JOZINI PICK AND DROP, NKONKONI TURN LEFT INTO N2 AND TURNS LEFT TO MKUZE TAXI RANK RETURNING BACK USING THE SAME ROUTE WITH PASSENGERS



transport

Department:
Transport
Province of KwaZulu-Natal

GAZETTE

LGKZNG36-2018-
DEC

REGION: ALL

1) Application Number: APP0088237	2) Gazette Number: LGKZNG36-2018-DEC
3) Applicant: K MATOBELA ID NO. 4506010289082 Association: MANDINI-SUNDUMBILI AND TUGELA TAXI O.A	4) Applicant Address: P.O. BOX 3559 SUNDUMBILI KWA ZULU NATAL 4491
5) Existing Licence Holder: NOT APPLICABLE ID NO. NOT APPLICABLE	6) Existing Licence Holder Address: NOT APPLICABLE
7) Type of application: NEW OPERATING LICENCE	8) Operating Licence Number: NOTAVAILABLE
9) Vehicle Type: MINIBUS TAXI	10) 1 X 9-16 (SEATED) + 0 (STANDING)
11) Region: ILEMBE	
12.1	<p>FROM MANDINI TAXI RANK PROCEED ALONG AN OUTWARD ROAD FROM THE RANK THEN TURN RIGHT INTO ROAD NO.P459, DRIVE ALONG THEN TURN LEFT INTO ROAD NO.258 THEN PROCEED ONTO AN ON RAMP TO R102, TURN LEFT SOUTHWARDS ALONG R102.AT STANGER TURN LEFT INTO BLYTHEDALE BEACH DRIVE ALONG R74 AND THEN JOIN INTO N2 FREEWAY. PROCEED ALONG N2 FREEWAY AND TURN LEFT AT UMHLANGA INTO M41 LEFT INTO M4, THEN PROCEED TOWARDS THE CITY CENTRE ALONG M4 AND TURN RIGHT INTO M17W ARGYLE ROAD THEN LEFT INTO R102 UMGENI ROAD. PROCEED ALONG AND TURN RIGHT INTO LEOPOLD STREET THEN LEFT MARKET ROAD AND THEN JOIN WILLIAMS ROAD. TURN RIGHT INTO SMITH STREET THEN RIGHT INTO WARWICK AVENUE. RIGHT INTO ALICE STREET AND THEN LEFT INTO ALBERT STREET AND PARK ON THE RIGHT INTO THE TEACHER'S CENTRE TAXI RANK.</p> <p>FROM MANDINI TAXI RANK PROCEED AS STATED ABOVE IN ROUTE 1.ALONG ROAD NO.258 TURN RIGHT INTO N2 FREEWAY DRIVE ALONG AND AT E.B. CLOETE JUNCTION TURN LEFT INTO N3 TOWARDS EAST THEN JOIN OLD DUTCH ROAD BECOMING ALICE STREET THEN RIGHT INTO MARKET ROAD PROCEED ALONG AND DROP OFF PASSENGERS AT BEREJA STATION THEN PROCEED ALONG WILLIAMS ROAD AND TURN RIGHT INTO SMIT STREET AND PROCEED AS STATED ABOVE TO THE FINAL DESTINATION.</p> <p>FROM TEACHER'S CENTRE TAXI RANK EITHER RIGHT INTO UMGENI ROAD TURN RIGHT INTO LEOPOLD STREET AND JOIN CANONGATE ROAD THEN PROCEED STRAIGHT INTO N3 FREEWAY AND DRIVE BACKWARDS USING THE SAME FORWARD ROUTE AS STATED ABOVE OR DRIVE ALONG UMGENI ROAD THEN PROCEED AS STATED IN THE FORWARD ROUTE ABOVE.</p>



transport

Department:
Transport
Province of KwaZulu-Natal

GAZETTE

LGKZNG36-2018-
DEC

REGION: ALL

12.2	<p>MANDINI TO ESHOWE</p> <p>FROM MANDINI TAXI RANK TURN LEFT INTO ROAD NO.P459 BECOMING WHITE STREET AT ISITHEBE WHICH ALSO CHANGES INTO ROAD NO.P265, PROCEED ALONG AND TURN LEFT AND JOIN R102.TURN LEFT AND PROCEED ALONG R66, TURN LEFT INTO ROAD NO.P323 BECOMING JOHN ROSS HIGHWAY THEN RIGHT INTO OSBORNE ROAD AND INTO A ROAD WHICH LEADS TO ESHOWE TAXI RANK.</p> <p>ALTERNATIVE ROUTE: FROM MANDINI TAXI RANK TURN RIGHT INTO ROAD NO.459 TURN LEFT INTO ROAD NO. 258 PROCEED STRAIGHT AND TURN LEFT INTO R102 THEN DRIVE ALONG AS STATED ABOVE TO THE FINAL DESTINATION.</p> <p>ALTERNATIVELY: DRIVE ALONG ROAD NO.258 AND TURN LEFT INTO N2 FREE WAY THEN LEFT INTO R66 ESHOWE DIRECTION AND PROCEED ALONG R66 THEN LEFT TURN INTO KANGELA ROAD AND LEFT TURN IN TO MANGOSUTHU BUTHELEZI DRIVE AND LEFT INTO OSBORNE ROAD THEN RIGHT INTO A ROAD WHICH LEADS TO ESHOWE TAXI RANK.</p> <p>REVERSE ROUTE: FROM ESHOWE TAXI RANK TURN LEFT INTO MAIN ROAD THEN RIGHT INTO JOHN ROSS HIGHWAY BECOMING ROAD NO.P323 AND THEN DRIVE BACKWARDS USING THE SAME FORWARD ROUTE OR FROM JOHN ROSS HIGHWAY PROCEED INTO OSBORNE ROAD, THEN RIGHT INTO MANGOSUTHU BUTHELEZI DRIVE AND RIGHT INTO KANGELA ROAD THEN RIGHT INTO R66 AND DRIVE BACKWARDS USING THE SAME FORWARD ROUTE.</p>
12.3	<p>FROM MANDINI TAXI RANK USE THE OUTWARD ROUTES AS STATED IN ROUTE 2 ABOVE THEN ALONG R66/ R34 BECOMING R66 WHICH CHANGES INTO KING DINIZULU HIGHWAY IN ULUNDI TURN RIGHT INTO PRINCESS MAGOGO STREET THEN LEFT INTO ULUNDI TAXI RANK.</p> <p>REVERSE ROUTE. FROM ULUNDI TAXI RANK TURN RIGHT INTO PRINCESS MAGOGO STREET THEN LEFT INTO KING DINIZULU HIGHWAY BECOMING R66 THEN DRIVE BACKWARDS ALONG THE SAME FORWARD ROUTE.</p>
12.4	<p>FROM MANDINI TAXI RANK MAKE USE OF OUTWARDS ROUTES AS DETAILED IN ROUTES 8 & 9 ABOVE, THEN ALONG R102 PROCEED ALONG AS STATED IN ROUTE 14 ABOVE AND ARRIVE AT MKUZE TAXI RANK.</p>
12.5	<p>MANDINI TO STANGER</p> <p>FROM MANDINI TAXI RANK MAKE USE OF OUTWARD ROUTES AS DETAILED IN ROUTE 1 ABOVE THEN AT AN INTERSECTION OF R102 AND BLYTHEDALE BEACH IN STANGER TURN RIGHT INTO LINK STREET AND RIGHT AGAIN JOINING BALCOMB STREET THEN LEFT INTO STANGER TAXI RANK. RETURN USING THE SAME ROUTE</p>
12.6	<p>FROM MANDINI TAXI RANK TO EMPANGENI TAXI RANK, TURN RIGHT FROM MANDINI ROBOT, TURN LEFT INTO R102 (N2), TURN RIGHT USING TANNER ROAD TO EMPANGENI TAXI RANK DROP OFF AND PICK UP AT THE RANK, BACK TO MANDINI USING THE SAME ROUTE</p>



transport

Department:
Transport
Province of KwaZulu-Natal

GAZETTE

LGKZNG36-2018-
DEC

REGION: ALL

12.7	<p>MANDINI TAXI RANK TO EMPANGENI TAXI RANK.</p> <p>FROM MANDINI TAXI RANK EITHER DRIVE ALONG ROAD NO.P459 THEN JOIN ROAD NO.258 TOWARDS R102 NORTHWARDS OR DRIVE ALONG ROAD NO.P459 BECOMING WHITE STREET AT ISITHEBE AND PROCEED ALONG AS DETAILED ABOVE IN ROUTE 2 TOWARDS R102,AT EMPANGENI R102 BECOMES GRANTHAM HIGHWAY THEN TURN RIGHT TOWARDS FOURTH AVENUE CIRCLE THEN LEFT AND DRIVE ALONG TANNER ROAD THEN RIGHT INTO A DRIVE-WAY WHICH LEADS TO EMPANGENI TAXI RANK A AND FINALLY LEFT INTO A LONG DISTANCE TAXI RANK.</p> <p>REVERSE ROUTE.</p> <p>FROM EMPANGENI TAXI RANK JOIN TANNER ROAD THEN TURN LEFT AND DRIVE INTO FOURTH AVENUE CIRCLE AND PROCEED ALONG R102, USE THE SAME FORWARD ROUTE TO DRIVE BACK TO THE STARTING POINT.</p>
12.8	<p>NULL,EXISTING AUTHORITY IN THE CURRENT ROUTE NETWORK ROUTE 10 UNIVERSITY PARK TO REKENS/ ISITHEBE, SUNDUMBILI TO ISITHEBE INDUSTRIAL AREA.FROM MANDINI TAXI RANK DRIVE ALONG AS DETAILED IN ROUTE 2 ABOVE THEN AT ISITHEBE TURN LEFT INTO BLUE STREET THEN GO ALONG GREEN STREET THEN DRIVE ALONG ALL THE MAIN STREETS SUCH AS YELLOW STREET , BROWN STREET, ORANGE STREET AND RED STREET.REVERSE ROUTE.FROM AGREED UPON PICK-UP POINTS IN ISITHEBE INDUSTRIAL AREA DRIVE ALONG ALL MAIN STREETS BACK TO THE STARTING POINT USING THE SAME FORWARD ROUTE.</p>



transport

Department:
Transport
Province of KwaZulu-Natal

GAZETTE

LGKZNG36-2018-
DEC

REGION: ALL

1) Application Number: APP0091448	2) Gazette Number: LGKZNG36-2018-DEC
3) Applicant: SL MIYA ID NO. 7209155777089 Association: BERGVILLE TAXI ASSOCIATION	4) Applicant Address: P.O BOX 39 BERGVILLE 3350
5) Existing Licence Holder: NOT APPLICABLE ID NO. NOT APPLICABLE	6) Existing Licence Holder Address: NOT APPLICABLE
7) Type of application: NEW OPERATING LICENCE	8) Operating Licence Number: NOTAVAILABLE
9) Vehicle Type: MINIBUS	10) 1 X 15 (SEATED) + 0 (STANDING)
11) Region: UTHUKELA	
12.1	MAZIZINI TO BERGVILLE FROM TAXI RANK PROCEED STRAIGHT WITH P304 AND TURN RIGHT INTO D1264 AND RETURN TO P304. TURN RIGHT INTO P288 TO NTSHUKANGIHLALE SCHOOL, THEN TURN RIGHT INTO P340, THEN LEFT INTO KINGSWAY AND TURN RIGHT INTO TARTHAM ROAD, TURN LEFT INTO BERGVILLE TAXI RANK AND RETURN USING THE SAME ROUTE.



transport

Department:
Transport
Province of KwaZulu-Natal

GAZETTE

LGKZNG36-2018-
DEC

REGION: ALL

1) Application Number: APP0101115	2) Gazette Number: LGKZNG36-2018-DEC
3) Applicant: SK SHONGWE ID NO. 7102065300086 Association: KWAMNYANDU TAXI OWNERS ASSOCIATION	4) Applicant Address: Z 532 UMLAZI T/SHIP P O UMLAZI DURBAN KWA-ZULU NATAL 4008
5) Existing Licence Holder: NOT APPLICABLE ID NO. NOT APPLICABLE	6) Existing Licence Holder Address: NOT APPLICABLE
7) Type of application: NEW OPERATING LICENCE	8) Operating Licence Number: LKNKZN0114299
9) Vehicle Type: MINIBUS	10) 1 X 13 (SEATED) + 0 (STANDING)
11) Region: NINGIZMU 2	
12.1	<p>APPROVED ROUTES KWAMNYANDU TAXI OWNERS ASSOCIATION</p> <p>ROUTE 1: 1. FROM Z RANK, JOIN SPINAL ROAD, TURN RIGHT INTO SIMELNANE ROAD, TURN RIGHT INTO DINIZULU GROVE, TURN RIGHT INTO BHUBESI PLACE AA, TURN RIGHT INTO NGWENYA GROVE, TURN RIGHT INTO BOYI SIMELANE AVENUE, LEFT INTO MUGABE ROAD, LEFT INTO SOUTH SPINAL ROAD AND PROCEED AS PER ROUTE 5.</p>
12.2	<p>ROUTE 2 2. FROM Z RANK, JOIN SOUTH SPINAL ROAD, TURN RIGHT INTO CHICAGO CRESCENT AA AND RETURN RIGHT INTO SOUTH SPINAL ROAD TO CC SECTION, SOUTH SPINAL ROAD, TURN INTO BHAMBATHA STREET, TURN INTO SHAKA CIRCLE (BB). TURN RIGHT INTO BHAMBATHA STREET, TURN LEFT INTO JEQE LN, TURN RIGHT INTO MAFUKUZELA STREET, TURN LEFT INTO MSQHOBIZA CRESCENT, TURN LEFT INTO MNYANDU ROAD, TURN RIGHT INTO NANDI ROAD, LEFT INTO MAFUKUZELA STREET, RIGHT INTO JEQE LN, LEFT INTO SOUTH SPINAL ROAD AND PROCEED AND PROCEED AS PER ROUTE 5.</p>
12.3	<p>ROUTE 3 3. FROM Z RANK JOIN ROAD 2403 TO PHASE 4.5.6.7.8, LEFT INTO ROAD 2456 INTO ROAD 2474 AND RETURN ALONG ROAD 2456, RIGHT INTO ROAD 2403, RIGHT INTO 107159, RIGHT INTO SOUTH SPINAL ROAD, TURN INTO (MR60), UMBUMBULU ROAD TO Y SECTION PHILANI AREA AND RETURN, TURN LEFT INTO MR60, RIGHT INTO ROAD 2103 U SECTION, TURN LEFT INTO ROAD 2108, RIGHT INTO MAYIBUYE DRIVE, TURN LEFT INTO GUM TREE CRESCENT, JOIN MAYIBUYE DRIVE AND PROCEED AS PER ROUTE 5.</p>
12.4	<p>ROUTE 4 4. FROM Z RANK JOIN MKHIWANE STREET, LEFT INTO MAYIBUYE DRIVE, TURN RIGHT INTO ROAD 1603, TURN RIGHT INTO UMDLEBE ROAD, RIGHT INTO BANANA ROAD, LEFT JOIN UMDLEBE ROAD, RIGHT INTO ROAD 1603 INTO ROAD 1703, 1702, UNIT 17, TURN RIGHT, JOIN MANGOSUTHU HIGHWAY AND PROCEED AS PER ROUTE 5.</p>



transport

Department:
Transport
Province of KwaZulu-Natal

GAZETTE

LGKZNG36-2018-
DEC

REGION: ALL

- | | |
|------|---|
| 12.5 | <p>ROUTE 5</p> <p>5.1. FROM Z RANK, JOIN SOUTH SPINAL ROAD, LEFT INTO ROAD 2631 INTO KING SENZANGAKHONA CLOSE AND RETURN RIGHT INTO SOUTH SPINAL ROAD, TURN RIGHT INTO ROAD 2403, INTO MAYIBUYE STREET, TURN LEFT INTO PHAMBILI ROAD, P SECTION, TURN RIGHT INTO MAYIBUYE DRIVE, TURN LEFT INTO ROAD 421 AND JOIN MANGOSUTHU HIGHWAY, V ROBOT, PASS EZIMBUZINI, PASS MSHIYENI HOSPITAL, PASS REUNION, JOIN M30, JOIN M4 FREEWAY TO DURBAN INTO WEST STREET TO POINT ROAD, TURN LEFT INTO FIELD STREET, TURN LEFT INTO PINE STREET, ALONG KINGSGATE TO MARKET, TO RANK 101/50 AND RETURN ALONG THE SAME ROUTE IN REVERSE.</p> <p>5.2. FROM Z RANK JOIN MKHIWANE STREET, LEFT INTO MAYIBUYE DRIVE, TURN RIGHT INTO ROAD 1603, INTO EPHRAIM MDALA INTO MAPHUMULO ROAD, RIGHT INTO MANGOSUTHU HIGHWAY TO SOUTH COAST ROAD PASS WEMA, MOBENI, CLAIRWOOD, LEFT INTO EDWIN SWALES VC DRIVE RIGHT INTO SARNIA ROAD, INTO UMBILO ROAD, RIGHT INTO BEREA ROAD, LEFT INTO WARWICK AVENUE, RIGHT INTO ALICE STREET, RIGHT INTO MARKET ROAD AND PROCEED TO MARKET RANK 101/50, AND RETURN.</p> <p>5.3. FROM MANGOSUTHU HIGHWAY, RIGHT INTO ROAD NO. 12 AND PROCEED TURNING LEFT INTO EZIMBUZINI TAXI RANK OR PROCEED JOINING OLD SOUTH COAST ROAD, RIGHT INTO SOUTH COAST ROAD, PROCEED TO JOIN M4 INKOSI ALBERT LUTHULI FREEWAY AND PROCEED TO RANK 101/50.</p> <p>5.4. FROM MANGOSUTHU HIGHWAY TURN LEFT INTO OFF RAMP TO MSHIYENI HOSPITAL AND TURNING LEFT INTO AN ON RAMP TO MANGOSUTHU HIGHWAY INTO SOUTH COAST ROAD AND PROCEED TO THE M4 (INKOSI ALBERT LUTHULI FREEWAY). LEFT INTO MOORE ROAD OFF RAMP INTO WARWICK AVENUE, RIGHT INTO ALICE STREET, RIGHT INTO MARKET ROAD AND PROCEED TO RANK 101/50 ON MARKET ROAD.</p> <p>OR</p> <p>5.5. FROM M4 RIGHT INTO WEST STREET INTO POINT ROAD, RIGHT INTO BAY TERRACE, RIGHT INTO STANGER STREET, LEFT INTO ORDANCE ROAD, INTO LEOPARD STREET, INTO WARWICK AVENUE, RIGHT INTO ALICE STREET, RIGHT INTO MARKET ROAD AND PROCEED TO RANK 101/50 ON MARKET ROAD AND RETURN SUBSTANTIALLY ALONG THE SAME ROUTE IN REVERSE.</p> <p>5.6. FROM M4 LEFT INTO MOORE ROAD OFF RAMP INTO WARWICK AVENUE, RIGHT INTO ALICE STREET, RIGHT INTO GREY STREET, RIGHT INTO QUEEN STREET AND PROCEED TO RANK ON QUEEN OUTSIDE THE CATHEDRAL, RANK 101 AND RETURN SUBSTANTIALLY ALONG THE SAME ROUTE IN REVERSE.</p> |
|------|---|



transport

Department:
Transport
Province of KwaZulu-Natal

GAZETTE

LGKZNG36-2018-
DEC

REGION: ALL

1) Application Number: APP0104995	2) Gazette Number: LGKZNG36-2018-DEC
3) Applicant: TS XULU ID NO. 7104265378086 Association: SIQALOKUHLE TAXI ASSOCIATION	4) Applicant Address: P.O BOX1047 TONGAAT KWAZULU NATAL KWA-ZULU NATAL 4001
5) Existing Licence Holder: NOT APPLICABLE ID NO. NOT APPLICABLE	6) Existing Licence Holder Address: NOT APPLICABLE
7) Type of application: NEW OPERATING LICENCE	8) Operating Licence Number: LKNKZN0111479
9) Vehicle Type: MINIBUS TAXI	10) 1 X 9-16 (SEATED) + 0 (STANDING)
11) Region: ILEMBE	
12.1	FROM BHAMSHELA TO TONGAAT FROM TAXI RANK TO R614,PASS NSUZE POLICE STATION PICKING UP AND DROPPING OFF, PASS QINISANI SCHOOL UP TO FAIRBREEZE ROBOT,TURN RIGHT INTO R102 PROCEED TO TONGAAT WITH MAIN ROAD, TURN RIGHT INTO MARKET LANE TO TONGAAT TAXI RANK.
12.2	FROM TONGAAT TO STANGER FROM TONGAAT TAXI RANK ON MARKET LANE,TURN LEFT INTO R102 MAIN ROAD,TURN LEFT INTO CHIEF ALBERT LUTHULI STREET, TURN RIGHT INTO BALCOM STREET AND PROCEED TO STANGER TAXI RANK NEAR CHECKERS SHOPPING CENTRE AND FROM STANGER TO TONGAAT TAXI RANK ALONG THE SAME ROUTE.
12.3	FROM TONGAAT TAXI RANK ON MARKET LANE TURN RIGHT TO R102 MAIN ROAD, TURN LEFT INTO VINCENT DICKSON STREET, TURN LEFT INTO WICK STREET, LEFT INTO IRELAND STREET AND PROCEED TO THE TAXI RANK ON IRELAND STREET AND FROM VERULAM TO TONGAAT TAXI RANK ALONG THE SAME ROUTE.
12.4	TONGAAT TO WEWE FROM TONGAAT TAXI RANK ON MARKET LANE TURN LEFT TO R102 MAIN ROAD, TURN LEFT AT NOORDSBURG ROAD,R614,PASS NEWTOWN, SBHUDU, FLYING LOTUS DEPOT, MAZIBUKO, MARY GREY, MSENGENI TO WEWE TAXI RANK, RETURN TO TONGAAT TAXI RANK ALONG THE SAME ROUTE.
12.5	TONGAAT TO BALLITO FROM TONGAAT TAXI RANK ON MARKET LANE TURN LEFT TO THE MAIN ROAD R102 TURN LEFT ONTO WATSON HIGHWAY (M43) TURN LEFT ON LEO BOYD HIGHWAY (M4) TURN RIGHT INTO BALLITO DRIVE (M4),LEFT INTO COMPENSATION BEACH ROAD TO DRIEFONTEIN TAXI RANK .FROM DRIEFONTEIN TAXI RANK ALONG COMPENSATION BEACH ROAD RIGHT INTO HAWKINS ROAD BALLITO DRIVE (M4) ACROSS N2 LEFT INTO R102 TO MAIN ROAD TONGGAT, RIGHT INTO MARKET ROAD TO TONGAAT TAXI RANK
12.6	TONGAAT TO LA MERCY FROM TONGAAT TAXI RANK ON MARKET LANE TURN LEFT AT MAIN ROAD (R102) RIGHT AT WATSON HIGHWAY (M43)RIGHT AT GENAZZANO ROAD, LEFT AT DOLPHIN AVENUE, LEFT AT SOUTH BEACH ROAD TO RANK AT LA MERCY, RETURN ALONG THE SAME ROUTE.
12.7	FROM TONGAAT TAXI RANK TO BELVEDERE ON MARKET LANE TURN RIGHT INTO MAIN ROAD R102 TURN RIGHT INTO DAHLJA ROAD TO STATION AND PROCEED TO RANK.
12.8	FROM TONGAAT TO BHAMSHELA ON MARKET LANE TURN LEFT AT ROBOT TO R102 MAIN ROAD TURN LEFT R614 TAKE NOORDSBURG ROAD AND PROCEED TO BHAMSHELA TAXI RANK.
12.9	TONGAAT TO CHIBINI FROM TONGAAT TAXI RANK ON MARKET LANE TURN LEFT INTO R102 MAIN ROAD TURN LEFT INTO NOODSBURG ROAD (R614),PASS BHAMSHELA TAXI RANK TURN RIGHT PASS DEDA SCHOOL AND PROCEED TO THE CHIBINI TAXI RANK AND RETURN ALONG THE SAME ROUTE.



transport

Department:
Transport
Province of KwaZulu-Natal

GAZETTE

LGKZNG36-2018-
DEC

REGION: ALL

12.10	FROM TONGAAT TAXI RANK ON MARKET LANE TO R102 MAIN ROAD TURN LEFT TO NOODSBURG ROAD R614, TURN RIGHT INTO KWAMAZIBUKO, PASS QINISANI HIGH SCHOOL PROCEED INTO CROSS THE BRIDGE PASS UMVOTI AND PROCEED TO KWA-MAPHUMULO TAXI RANK AND RETURN ALONG THE SAME ROUTE.
12.11	FROM TONGAAT TAXI RANK ON MARKET LANE TURN RIGHT ONTO MAIN ROAD (R102) INTO M41 TURN SOUTH ON THE N2 TURN WEST ON N3 TAKE CHURCH STREET OFF- RAMP INTO PIETERMARITZBURG ALONG CHURCH STREET RIGHT INTO EAST STREET, LEFT INTO PIETERMARITZ STREET (M80) TO PIETERMARITZ STREET TAXI RANK, LEFT INTO CHURCH STREET TO N3 RETURN ALONG THE SAME ROUTE.
12.12	FROM TONGAAT TAXI RANK ON MARKET LANE TURN INTO R102 MAIN ROAD INTO MAIN ROAD (R102) INTO M41 SOUTH ONTO N2 WEST INTO N3 ONTO M13 JS MRWICK HIGHWAY TAKE OLD MAIN ROAD OFF- RAMP RIGHT INTO OLD MAIN ROAD INTO ANDERSON STREET TO PINETOWN TAXI RANK AND RETURN ALONG THE SAME ROUTE.
12.13	TONGAAT TAXI RANK TO EMPANGENI TONGAAT TAXI RANK ON MARKET LANE TURN LEFT INTO R102 MAIN ROAD PASS GINGINDLOVU PASS FELIXTON TO R34 TURN LEFT AND PROCEED TO THE EMPANGENI TAXI RANK NEAR BOXER SUPERMARKET AND RETURN ALONG THE SAME ROUTE.
12.14	CHIBINI TO TONGAAT FROM CHIBINI TAXI RANK PASS QALAKAHLE HIGH SCHOOL VIA NAMBITHANE PASS BHAMSHELA PASS NSUZE POLICE STATION PASS KWAMAZIBUKO PROCEEDING WITH R614 TO FAIRBREEZE TURN RIGHT TO R102 MAIN ROAD TO TONGAAT TAXI RANK AND RETURN ALONG THE SAME ROUTE.
12.15	BHAMSHELA TO KWA-MAPHUMULO FROM BHAMSHELA TAXI RANK ROAD R614 PASS NSUZE POLICE STATION LEFT TURN TO QINISANI SCHOOL CROSS THE BRIDGE TO UMVOTI T JUNCTION AND TURN TOWARDS KWA-MAPHUMULO TAXI.
12.16	BHAMSHELA TO DALTON FROM R614 ROAD PASS GLENSIDE FAWN LEAS STRAIGHT TO DALTON TAXI RANK AND RETURN ALONG THE SAME ROUTE. RANK RETURN ALONG THE SAME ROUTE.
12.17	CONDITIONS 1. PASSENGERS MAY BE PICKED UP AND/ OR SET DOWN ONLY AT DESIGNATED TAXI RANKS OR TAXI STOPS, WHICH SHALL EXCLUDE BUS STOPS. 2. ENTRY OR RANKING ON PRIVATE PROPERTY IS NOT PERMITTED WITHOUT THE WRITTEN PERMISSION OF THE LANDLORD, A COPY OF WHICH MUST BE SUPPLIED TO THE BOARD. 3. WITHOUT HAVING ENTERED INTO AN AGREEMENT WITH OTHER OPERATORS ON A COMMON ROUTE AS CONTEMPLATED BY SECTION 88(2)(B) OF ACT 22 OF 2000 THE PICKING UP OR SETTING DOWN OF PASSENGERS ON SUCH ROUTE IS NOT PERMITTED. A COPY OF SUCH AGREEMENT MUST BE SUPPLIED TO THE BOARD. 4. AT RANKS WHETHER ON-STREET OR OFF-STREET ONLY THE TAXIS THAT CAN BE ACCOMMODATED IN THE DEMARCATED AREA MAY OCCUPY THE RANK. EXCESS VEHICLES MUST HOLD ELSEWHERE.
12.18	TONGAAT TO UMVOTI FROM TONGAAT TAXI RANK ON MARKET LANE TURN LEFT INTO R102 MAIN ROAD TURN LEFT NOODSBURG ROAD R614 TURN RIGHT KWAMAZIBUKO PASS QINISANI HIGH SCHOOL STRAIGHT AND CROSS THE BRIDGE PROCEED TO UMVOTI TAXI RANK RETURN ALONG THE SAME ROUTE.



transport

Department:
Transport
Province of KwaZulu-Natal

GAZETTE

LGKZNG36-2018-
DEC

REGION: ALL

1) Application Number: APP0100097	2) Gazette Number: LGKZNG36-2018-DEC
3) Applicant: SA MDLULI ID NO. 6407075440082 Association: KHAMBI TAXI OWNERS ASSOCIATION	4) Applicant Address: PO BOX 12304 VRYHEID KWAZULU NATAL 3100
5) Existing Licence Holder: NOT APPLICABLE ID NO. NOT APPLICABLE	6) Existing Licence Holder Address: NOT APPLICABLE
7) Type of application: NEW OPERATING LICENCE	8) Operating Licence Number: LKNKZN0121731
9) Vehicle Type: MINIBUS	10) 1 X 15 (SEATED) + 0 (STANDING)
11) Region: ZULULAND	
12.1	ROUTE 1 From Esihlengweni into Nongoma Road, turn right to Ntubane and proceed into Road D94 proceed onto and along R618, turn left into and along R618, turn left into and along R69 and proceed to Vryheid into Stretch Crescent into Church Street and right into Vryheid plaza Taxi Rank and return along the same route in the opposite direction. PICKING UP AND SETTING DOWN OF PASSENGERS EN ROUTE AT: NTUMBANE, MTHUMENI, STYLAND, NGADI AND KHAMBA STORE.
12.2	ROUTE 2 From Ngenetsheni in the Ngotshe District along an unnamed road, turn left into and along D422, right into and along R69 to Vryheid, into Stretch Crescent into Church Street right into Vryheid Plaza Taxi Rank and return along the same route in the opposite direction. PICKING UP AND SETTING DOWN OF PASSENGERS EN ROUTE AT: VULINDLELA SCHOOL STYLAND, NGADI STORE, MKHAMBA STORE AND EAST MINE.
12.3	ROUTE 3 From Ngwelu Hospital along unnamed road, turn right into R618, turn left into R69 and proceed to Vryheid turning into Church Street and right into Vryheid Plaza Taxi Rank and return along the same route in the opposite direction. PICKING UP AND SETTING DOWN OF PASSENGERS EN ROUTE AT: NGOME POLICE STATION, MOOI PLAAS, SIHLENGENI STORE, MTHUMENI, STYLAND, NGADI STORE, KHAMBA, VILAKAZI STORE, VAALBANK, SHOBA, MTHINIKALUKAZI AND BHANYA.
12.4	ROUTE 4 From Squebezi, along unnamed road to Sihlengeni Store, proceed along Nongoma Road, turn left into and along D422, then right into Crescent Street then left into Church Street to Vryheid Plaza Taxi Rank and return along the same route. PICKING UP AND SETTING DOWN OF PASSENGERS EN ROUTE AT: SIHLENGENI STORE, MKHAMBA STORE, DRIEFONTEIN.



transport

Department:
Transport
Province of KwaZulu-Natal

GAZETTE

LGKZNG36-2018-
DEC

REGION: ALL

1) Application Number: APP0103548	2) Gazette Number: LGKZNG36-2018-DEC
3) Applicant: MC MBHELE ID NO. 5001035661084 Association: BULWER & DONNYBROOK TAXI ASSOCIATION	4) Applicant Address: P O BOX 194 BULWER KWA-ZULU NATAL 3244
5) Existing Licence Holder: NOT APPLICABLE ID NO. NOT APPLICABLE	6) Existing Licence Holder Address: NOT APPLICABLE
7) Type of application: NEW OPERATING LICENCE	8) Operating Licence Number: LGKZN0503000381
9) Vehicle Type: MINIBUS	10) 1 X 15 (SEATED) + 0 (STANDING)
11) Region: SISONKE	
12.1	<p>DONNYBROOK TO PIETERMARITZBURG</p> <p>INBOUND</p> <p>FROM: DONNYBROOK, ROUTE - PASSING: (MR23), MR7, MOSES MABHIDA (EDENDALE) ROAD, LANGALIBALELE (LONGMARKET) STREET, RETIEF STREET, PIETERMARITZ STREET, HAVELOCK STREET TO BAVERSTOCK TAXI TERMINAL-OFF PINE/HAVELOCK (KPC0037).</p> <p>OUTBOUND:</p> <p>FROM: BAVERSTOCK TAXI TERMINAL-OFF PINE/HAVELOCK (KPC0037), ROUTE - PASSING: HAVELOCK STREET, PINE STREET, MOSES MABHIDA (EDENDALE) ROAD, MR7, (MR23) TO DONNYBROOK.</p>
12.2	<p>BULWER TO DURBAN</p> <p>INBOUND FROM: BULWER, ROUTE - PASSING: D782, MR23, MR7, MOSES MABHIDA (EDENDALE) ROAD, ARCHIE GUMEDE (NEWPORT) ROAD, GLADYS MANZI (MURRAY) ROAD, CB DOWNES, MARKET, N3, M13, OLD MAIN ROAD, CROMPTON ROAD, M13, N3 TO DURBAN.</p> <p>OUTBOUND:</p> <p>FROM: DURBAN ROUTE - PASSING: N3, MARKET ROAD, CB DOWNES, GLADYS MANZI (MURRAY) ROAD, ARCHIE GUMEDE (NEWPRT), MOSES MABHIDA (EDENDALE) ROAD, MR7, MR23, D782 TO BULWER.</p> <p>RESTRICTIONS:</p> <p>IN PINETOWN, ONLY OFF-LOADING OF PASSENGERS IS PERMITTED. THE LOADING OF PASSENGERS IN PINETOWN IS NOT PERMITTED.</p>
12.3	<p>BULWER TO IXOPO.</p> <p>INBOUND FROM: BULWER ROUTE - PASSING: MR7, MR23 TO IXOPO.</p> <p>OUTBOUND FROM: IXOPO ROUTE - PASSING: MR23, MR7 TO BULWER.</p>
12.4	<p>BULWER TO UNDERBERG</p> <p>INBOUND FROM: BULWER ROUTE - PASSING: MR7, P126 TO UNDERBERG.</p> <p>OUTBOUND FROM: UNDERBERG ROUTE - PASSING: P126, MR7 TO BULWER.</p>
12.5	<p>CENTECOW MISSION TO IXOPO.</p> <p>INBOUND FROM: CENTECOW MISSION ROUTE - PASSING: D1349, D1345, P427, MR8, MR23 TO IXOPO.</p> <p>OUTBOUND: FROM: IXOPO ROUTE - PASSING: MR23, MR8, P427, D1345, D1349 TO CENTOCOW MISSION.</p>



transport

Department:
Transport
Province of KwaZulu-Natal

GAZETTE

LGKZNG36-2018-
DEC

REGION: ALL

12.6	<p>CENTECOW MISSION TO PIETERMARITZBURG.</p> <p>INBOUND: FROM CENTECOW MISSION. ROUTE - PASSING: (D1349, D1345, P427, P422), MR7 MOSES MABHIDA (EDENDALE) ROAD, LANGALIBALELE (LONGMARKET) STREET, RETIEF STREET, PIETERMARITZ STREET, HAVELOCK STREET TO (DESTINATION): BAVERSTOCK TAXI TERMINAL- OFF PINE/HAVELOCK (KPC0037).</p> <p>OUTBOUND: FROM BAVERSTOCK TAXI TERMINAL-OFF PINE/HAVELOCK (KPC0037). ROUTE - PASSING: HAVELOCK STREET, PINE STREET, MOSES MABHIDA (EDENDALE) ROAD, MR7, (P422, P427, D1345, D1349) TO CENTECOW MISSION.</p>
12.7	<p>BULWER TO HLANGANANI.</p> <p>INBOUND: FROM BULWER ROUTE: MR23, MR7, D1220, MR7, P419, D1208, RETURN P419, D1208, TO HLANGANANI.</p> <p>OUTBOUND: FROM HLANGANANI ROUTE - PASSING: P419, MR7 D1220, RETURN D1220, MR7, MR23 TO BULWER.</p>
12.8	<p>DONNYBROOK TO CREIGHTON.</p> <p>INBOUND: FROM DONNYBROOK ROUTE - PASSING: MR23, MR8, P246 TO CREIGHTON.</p> <p>OUTBOUND: FROM UNDERBERG ROUTE - PASSING: P246, MR8, P89, MR23 TO BULWER.</p>

**transport**

Department:
Transport
Province of KwaZulu-Natal

GAZETTE

LGKZNG36-2018-
DEC

REGION: ALL

- | | |
|---|---|
| 1) Application Number: APP0104053 | 2) Gazette Number: LGKZNG36-2018-DEC |
| 3) Applicant: A BEHARI
ID NO. 6201305183087
Association: NOT AVAILABLE | 4) Applicant Address:
12 MIDDLEMISS CRESCENT
RESERVOIR HILLS
DURBAN
4091 |
| 5) Existing Licence Holder: NH MANNIRAM
ID NO. 7312045253087 | 6) Existing Licence Holder Address:
168 MUNRO DRIVE
RESERVOIR HILLS
4091 |
| 7) Type of application: RENEWAL AND NORMAL
TRANSFER AND CONVERSION | 8) Operating Licence Number: 1287104 |
| 9) Vehicle Type: BUS | 10) 1 X 56 (SEATED) + 17 (STANDING) |
| 11) Region: DURBAN CENTRAL | |



transport

Department:
Transport
Province of KwaZulu-Natal

GAZETTE

LGKZNG36-2018-
DEC

REGION: ALL

12.1

CONVEYANCE OF PASSENGERS AND THEIR PERSONAL EFFECTS.

1. FROM DURBAN (LORNE STREET BUS RANK) TO RESERVOIR HILLS.

VIA OUTWARDS: LORNE, CARLISLE, GREY, BEATRICE, ALBERT STREETS, UMGENI, ELECTRON ROAD TO TURNING POINT, ELECTRON ROAD, SUPPLY ROAD, UMGENI ROAD, NEW GERMANY, MOUNTBATTEN DRIVE, WINCHESTER DRIVE, ST PAULS AVENUE, PRIDLEY ROAD, BACK TO MOUNTBATTEN DRIVE AND

RETURN

VIA NEW GERMANY, UMGENI ROAD, SUPPLY ROAD, ELECTRON ROAD TO TURNING POINT, ELECTRON ROAD, UMGENI ROAD, BEATRICE STREET, CROSS, CARLISLE STREETS, CENTENARY ROAD TO BUS RANK.

ALTERNATIVELY:

VIA NEW GERMANY, UMGENI ROAD, SUPPLY ROAD, ELECTRON ROAD TO TURNING POINT, ELECTRON ROAD, UMGENI ROAD, SOLDIERS WAY, QUEEN STREET, RUSSEL STREET, LEOPOLD STREET, WARWICK AVENUE, CENTENARY ROAD TO BUS RANK.

1.2 VIA LORNE STREET, CARLISLE, GREY, BEATRICE, ALBERT, UMGENI, ELECTRON ROAD TO TURNING POINT ELECTRON ROAD, SUPPLY ROAD, UMGENI ROAD, NEW GERMANY ROAD, MOUNTBATTEN DRIVE TO BUS RANK AND RETURN.

VIA MOUNTBATTEN DRIVE, SHANNON DRIVE, ARNOTT STREET, BATTERSEA AVENUE, JUBA PLACE, FULLHAM, BURLINGTON ROAD, RIDDICK AVENUE, MOUNTBATTEN DRIVE, NEW GERMANY, UMGENI, SUPPLY ROAD, ELECTRON ROAD TO TURNING POINT ELECTRON ROAD, UMGENI ROAD TO BEATRICE, CROSS, CARLISLE STREETS, CENTENARY ROAD TO BUS RANK.

ALTERNATIVELY:

VIA MOUNTBATTEN DRIVE, SHANNON DRIVE, ARNOTT STREET, BATTERSEA AVENUE, JUBA PLACE, FULLHAM, BURLINGTON ROADS, RIDDICK AVENUE, MOUNTBATTEN DRIVE, NEW GERMANY, UMGENI, SUPPLY ROAD, ELECTRON ROAD TO TURNING POINT ELECTRON ROAD, UMGENI ROAD, SOLDIERS WAY, QUEEN STREET, RUSSEL STREET, LEOPOLD STREET, WARWICK AVENUE, CENTENARY ROAD TO BUS RANK.

2. FROM TERMINUS AT CORNER ALPINE, QUARRY ROADS TO PINETOWN: VIA

OUTWARDS:

FROM CORNER ALPINE, QUARRY ROADS, ALONG QUARRY ROAD, NEW GERMANY ROAD (CLARE ESTATE), MOUNTBATTEN DRIVE, DUNKELD ROAD, NEW GERMANY ROAD (WESTVILLE & CLERMONT) TOWN COUNCIL AREA OF NEW GERMANY, SHEPSTONE ROAD, BLASÉ ROAD, CHELSEA, RICHMOND AVENUE, SOUTH LEG OF ISLAND COLLECTION BAY, SHEPSTONE ROAD, MUNICIPAL AREA OF PINETOWN VIA CROMPTON STREET, OLD MAIN ROAD, ACCESS TO RICHMOND ROAD, TRAFFORD ROAD, TO GILLITS ROAD TO TERMINUS AT O.T.H. BIER.

INWARDS:

VIA TERMINUS TO RICHMOND ROAD, ACCESS ROAD, TO OLD MAIN ROAD, CROMPTON STREET, BOUNDARY EX PINETOWN, TOWN COUNCIL AREA OF NEW GERMANY, ALONG SHEPSTONE ROAD, NEW GERMANY, DUNKELD ROADS, MOUNTBATTEN DRIVE, NEW GERMANY ROAD (CLARE ESTATE) QUARRY ROAD TO TERMINUS AT CORNER ALPINE & QUARRY ROADS, SUBJECT TO THE FOLLOWING RESTRICTIONS:

2.1 THAT ON ALL TRIPS TO PINETOWN NO PASSENGERS MAY BE SET DOWN AT ANY POINT ALONG THE ROUTE WHICH IS NOT SITUATED WITHIN THE MUNICIPAL AREA OF PINETOWN OR THE TOWN BOARD AREA OF NEW GERMANY.

2.2 ON TRIPS FROM PINETOWN NO PASSENGERS MAY BE PICKED UP AT ANY POINT ALONG THE ROUTE WHICH IS NOT SITUATED WITHIN THE MUNICIPAL AREA OF PINETOWN OR THE TOWN BOARD OF NEW GERMANY AND

2.3 ON ALL TRIPS NO PASSENGERS MAY BE CONVEYED LOCALLY FROM ONE POINT TO ANOTHER POINT SITUATED WITHIN THE MUNICIPAL AREA OF PINETOWN OR TOWN BOARD OF NEW GERMANY.



transport

Department:
Transport
Province of KwaZulu-Natal

GAZETTE

LGKZNG36-2018-
DEC

REGION: ALL

1) Application Number: APP0104299	2) Gazette Number: LGKZNG36-2018-DEC
3) Applicant: G PHUNGULA ID NO. 5207105228080 Association: NOT AVAILABLE	4) Applicant Address: PO BOX 11001 UMZINTO 4200
5) Existing Licence Holder: NOT APPLICABLE ID NO. NOT APPLICABLE	6) Existing Licence Holder Address: NOT APPLICABLE
7) Type of application: NEW OPERATING LICENCE	8) Operating Licence Number: NOTAVAILABLE
9) Vehicle Type: OTHER	10) 1 X 0 (SEATED)
11) Region: UMGUNGUNDLOVU	
12.1	<p>SCHOLARS AND THIER PERSONAL EFFECTS:</p> <p>THE VEHICLE START AT JOLIVET LOCATION, THEN DRIVE STRAIGHT TO ENTER MAIN ROAD R612 TO COLLECT LEARNERS THEN PROCEED TO LOCATION NHLAWUKENI L2117 TO COLLECT OTHER LEARNERS THEN GO STRAIGHT TO SOUL PRIMARY SCHOOL TO DROP OFF LEARNERS THEN PROCEED TO HLUTHANKUNGU TO COLLECT OTHER LEARNERS TURN LEFT TO WARD 07 TO COLLECT OTHER LEARNERS THEN PROCEED TO SENZEKWENZEKA CRECHE TO DROP OF ALL LEARNERS THEN USE THE SAME ROUTE AFTERNOON WHEN GOING BACK HOME TO DROP EACH LEARNER AT STATION</p>



transport

Department:
Transport
Province of KwaZulu-Natal

GAZETTE

LGKZNG36-2018-
DEC

REGION: ALL

1) Application Number: APP0105232	2) Gazette Number: LGKZNG36-2018-DEC
3) Applicant: GOMFOSA ENTERPRISE (PTY) LTD ID NO. 2018/113680/07 Association: NOT AVAILABLE	4) Applicant Address: P.O BOX 11620 NEWCASTLE 2940
5) Existing Licence Holder: NOT APPLICABLE ID NO. NOT APPLICABLE	6) Existing Licence Holder Address: NOT APPLICABLE
7) Type of application: NEW OPERATING LICENCE	8) Operating Licence Number: NOTAVAILABLE
9) Vehicle Type: METERED TAXI	10) 1 X 0-8 (SEATED) + 0 (STANDING)
11) Region: UTHUKELA	
12.1	FROM 99 HLUHLUWE STREET NCANDU PARK NEWCASTLE TO THE PRE ARRANGED PICK UP POINTS WITHIN 50 KM RADIUS AND RETURN.



transport

Department:
Transport
Province of KwaZulu-Natal

GAZETTE

LGKZNG36-2018-
DEC

REGION: ALL

1) Application Number: APP0105244	2) Gazette Number: LGKZNG36-2018-DEC
3) Applicant: <input type="checkbox"/> RAVIIN'S TOURS CC ID NO. 2006/092330/23 Association: NOT AVAILABLE	4) Applicant Address: 6 CLAYMOR CLOSE TRENANCE MANOR PHOENIX KWAZULU NATAL 4068
5) Existing Licence Holder: M MANIRAJ ID NO. 3604040084085	6) Existing Licence Holder Address: P O BOX 323 VERULAM KWAZULU NATAL 4340
7) Type of application: NORMAL TRANSFER AND CONVERSION	8) Operating Licence Number: 1313341
9) Vehicle Type: BUS	10) 1 X 34 (SEATED) + 0 (STANDING)
11) Region: UMGUNGUNDLOVU	
12.1	<p>PASSENGERS AND THEIR PERSONAL EFFECTS FROM PHOENIX TOWNSHIP (PALMVIEW) TO MANSFIELD ROAD BUS RANK AND RETURN. INWARDS: FROM INTERSECTION OF NORTHERN DRIVE AND PALMVIEW DRIVE, CRESTBROOK DRIVE, TURN RIGHT INTO BROOKDALE DRIVE, PROCEED TO END OF BROOKDALE DRIVE AND RETURN ALONG THE SAME ROUTE, TURN RIGHT INTO CARDHAM DRIVE, TURN RIGHT AND PROCEED ALONG LENHAM DRIVE, PHOWNIX HIGHWAY, INDUSTRIAL PARK, (MAIN ROAD 93) NORTH COAST ROAD, ACROSS CONNAUGHT INTERCHANGE, INTO AND ALONG UMGENI ROAD, BEATRICE STREET, CROSS STREET, CARLISLE STREET, CENTENARY ROAD, MARKET ROAD, LEOPOLD STREET, WARWICK AVENUE, CENTENARY ROAD, MANSFIELD ROAD TO MANSFIELD ROAD BUS RANK AND RETURN. ALTERNATIVELY: ALONG LENHAM DRIVE, CARDHAM DRIVE, PROCEED ALONG BROOKDALE DRIVE, PROCEED TO END OF BROOKDALE DRIVE AND RETURN ALONG THE SAME ROUTE, LEFT INTO CRESTBROOK DRIVE, PALMVIEW DRIVE TURN LEFT INTO NORTHERN DRIVE, TURN RIGHT INTO MR2(R102) TURN LEFT INTO LINK ROAD AND ALONG (MAIN ROAD 93) TURN RIGHT INTO SLIPWAY, INTO AND ALONG NATIONAL ROAD(N2 SOUTH) TURN LEFT AND PROCEED ALONG NATIONAL ROAD (N3) INTO AND ALONG WESTERN FREEWAY, GLIDE OFF WESTERN FREEWAY, LEFT INTO RAMSAY AVENUE, INTO AND ALONG BEREIA ROAD (NORTH), OLD DUTCH ROAD, CENTENARY ROAD, MANSFIELD ROAD TO MANSFIELD ROAD BUS RANK AND RETURN. OUTWARDS: FROM MANSFIELD ROAD BUS RANK ALONG WARWICK AVENUE, INTO AND ALONG MANSFIELD ROAD, LEFT INTO CENTENARY ROAD, CARLISLE STREET, GREY STREET, BEATRICE STREET, ALBERT STREET, UMGENI ROAD, ACROSS CONNAUGHT INTERCHANGE, INTO AND ALONG NORTH COAST ROAD (MAIN ROAD 93) RIGHT INTO INDUSTRIAL PARK ROAD, PHOENIX HIGHWAY, LENHAM DRIVE, CARDHAM DRIVE, BROOKDALE DRIVE, CRESTBROOK DRIVE, PALMVIEW DRIVE TO THE INTERSECTION OF NORTHERN DRIVE AND PALMVIEW DRIVE BUS RANK. ALTERNATIVELY: ALONG CENTENARY ROAD, MARKET ROAD, LEOPOLD STREET, CANNON GATE ROAD, INTO AND PROCEED ALONG THE WESTERN FREEWAY, NATIONAL ROAD (N3) NATIONAL ROAD (N2 NORTH) TURN LEFT INTO SLIPWAY, TURN LEFT AND PROCEED ALONG MAIN ROAD 93, TURN LEFT INTO SLIPWAY, TURN RIGHT INTO R102 OLD NORTH COAST ROAD, TURN RIGHT AND THEN LEFT INTO R102 (VERULAM) TURN LEFT INTO AND ALONG NORTHERN DRIVE, PALMVIEW DRIVE, CRESTBROOK DRIVE PROCEED TO END OF BROOKDALE DRIVE AND RETURN ALONG THE SAME ROUTE INTO AND ALONG CARDHAM DRIVE TO THE INTERSECTION OF CARDHAM DRIVE AND LENHAM DRIVE. ROUTE A INWARDS: FROM VERULAM BUS RANK INTO AND ALONG IRELAND STREET INTO WICK STREET TURN LEFT INTO R102 ALTERNATIVELY: ALONG IRELAND STREET INTO ROAD 79 (ALSO KNOWN AS MR96), TURN RIGHT INTO AND ALONG OLD NORTH COAST ROAD, RIGHT INTO AND ALONG KISSOON ROAD, LEFT INTO R102, RIGHT INTO SLIP ROAD INTO AND ALONG NATIONAL ROAD (N2 SOUTH) TURN LEFT AND PROCEED ALONG NATIONAL ROAD (N3) INTO AND ALONG WESTERN FREEWAY, GLIDE OFF WESTERN FREEWAY, LEFT INTO RAMSAY AVENUE, INTO AND ALONG BEREIA ROAD NORTH, OLD DUTCH ROAD, CROSS CENTENARY ROAD, MARKET ROAD, LEOPOLD STREET, WARWICK AVENUE TO VICTORIA BUS RANK AND RETURN.</p>



transport

Department:
Transport
Province of KwaZulu-Natal

GAZETTE

LGKZNG36-2018-
DEC

REGION: ALL

ALTERNATIVELY:

ALONG OLD DUTCH ROAD, CROSSING CENTENARY ROAD, ALICE STREET, SOLDIERS WAY BUS RANK AND RETURN.

OUTWARDS:

FROM SOLDIERS WAY BUS RANK, FIELD STREET, LEOPOLD STREET, CROSSING WARWICK AVENUE, CANNONGATE ROAD

ALTERNATIVELY:

FROM VICTORIA BUS RANK CROSSING WARWICK AVENUE, CANNONGATE ROAD, WESTERN FREEWAY (N3) NATIONAL ROAD n2 NORTH, LEFT INTO R102, RIGHT INTO AND ALONG KISSOON ROAD, LEFT INTO OLD NORTH COAST ROAD, LEFT INTO ROAD 79 (ALSO KNOWN AS MR96) INTO AND ALONG IRELAND STREET TO VERULAM BUS RANK.

ALTERNATIVELY:

ALONG R102, TURN RIGHT INTO WICK STREET, LEFT INTO AND ALONG IRELAND STREET TO VERULAM BUS RANK.

ROUTE B

INWARDS:

FROM VERULAM BUS RANK INTO AND ALONG IRELAND STREET, INTO WICK STREET, TURN LEFT INTO R102.

ALTERNATIVELY:

ALONG IRELAND STREET INTO ROAD 79 (ALSO KNOWN AS MR96), TURN RIGHT INTO AND ALONG OLD NORTH COAST ROAD, RIGHT INTO AND ALONG KISSOON ROAD, LEFT INTO R102, RIGHT INTO SLIP ROAD INTO AND ALONG NATIONAL ROAD (N2 SOUTH) LEFT INTO SLIPWAY INTO AND ALONG MAIN ROAD 93 (MAIN INANDA ROAD), NORTH COAST ROAD, ACROSS CONNAUGHT INTERCHANGE, UMGENI ROAD, BEATRICE STREET, GREY STREET, SOLDIERS WAY, INTO SOLDIERS WAY BUS RANK AND RETURN.

ALTERNATIVELY:

ALONG UMGENI ROAD, BEATRICE STREET, CROSS STREET, CARLISLE STREET, CENTENARY ROAD, MARKET ROAD, LEOPOLD STREET, WARWICK AVENUE TO VICTORIA BUS RANK AND RETURN.

OUTWARDS:

FROM SOLDIERS WAY BUS RANK, FIELD STREET, ALBERT STREET, UMGENI ROAD

ALTERNATIVELY:

FROM VICTORIA BUS RANK, WARWICK AVENUE, CENTENARY ROAD, CARLISLE STREET, GREY STREET, BEATRICE STREET, UMGENI ROAD, ACROSS CONNAUGHT INTERCHANGE, NORTH COAST ROAD, ALONG MAIN ROAD 93 (MAIN INANDA ROAD), TURN RIGHT INTO AND SLIP ROAD INTO AND ALONG NATIONAL ROAD (N2 NORTH) LEFT INTO SLIP ROAD INTO AND ALONG R102 TURN RIGHT INTO WICK STREET, LEFT INTO AND ALONG IRELAND STREET TO VERULAM BUS RANK.

ALTERNATIVELY:

ALONG R102, RIGHT INTO AND ALONG KISSOON ROAD, LEFT INTO OLD NORTH COAST ROAD, LEFT INTO ROAD 79 (ALSO KNOWN AS MR96) INTO AND ALONG IRELAND STREET TO VERULAM BUS RANK.

ROUTE

PERSONS WHO HAVE ORGANISED THEMSELVES INTO A GROUP AND THEIR PERSONAL EFFECTS:

FROM POINTS WITHIN A RADIUS OF 35 (THIRTY FIVE) KILOMETERS FROM DURBAN POST OFFICE TO POINTS WITHIN A RADIUS OF 560 (FIVE HUNDRED AND SIXTY) KILOMETERS AND RETURN TO POINTS WITHIN THE 35 (THIRTY FIVE) KILOMETERS FROM DURBAN POST OFFICE.

SUBJECT TO THE EXPLICIT CONDITION THAT: THE CONVEYANCE OF SUCH A GROUP OF PERSON MAY ONLY BE UNDERTAKEN IF THE SAME GROUP UNDERTAKE THE FORWARD AND RETURN JOURNEY AS A PARTY FOR THE EXCLUSIVE MUTUAL PURPOSE TO ATTEND ONE OR MORE OF THE FOLLOWING OCCASIONS:-

- (i) A WEDDING;
- (ii) A FUNERAL;
- (iii) A RELIGIOUS GATHERING;
- (iv) A SPORTS MEETING EITHER AS COMPETITORS OR AS SPECTATORS;
- (v) A PICNIC OR ANY OTHER SIMILAR FORM OF ORGANISED AMUSEMENTS OR RECREATION;

ROUTE 2

PERSONS WHO HAVE ORGANISED THEMSELVES INTO A GROUP AND THEIR PERSONAL EFFECTS:

FROM POINTS WITHIN THE MAGISTERIAL DISTRICT OF DURBAN TO POINTS WITHIN AN AREA WITH A RADIUS OF 560 (FIVE HUNDRED AND SIXTY) KILOMETERS FROM DURBAN GENERAL POST OFFICE.

SUBJECT TO THE EXPLICIT CONDITION THAT THE CONVEYANCE OF SUCH A GROUP OF PERSONS MAY ONLY BE UNDERTAKEN IF THE SAME GROUP UNDERTAKEN THE FORWARD AND RETURN JOURNEY AS A PARTY FOR THE EXCLUSIVE MUTUAL PURPOSE TO ATTEND ONE OR MORE OF THE FOLLOWING OCCASIONS:-

- (i) A WEDDING;
- (ii) A FUNERAL;



transport

Department:
Transport
Province of KwaZulu-Natal

GAZETTE

LGKZNG36-2018-
DEC

REGION: ALL

- (iii) A RELIGIOUS GATHERING;
- (iv) A SPORTS MEETING EITHER AS COMPETITORS OR AS SPECTATORS;
- (v) A PICNIC OR ANY OTHER SIMILAR FORM OF ORGANISED AMUSEMENTS OR RECREATION

ROUTE 3

PERSONS WHO HAVE ORGAINSED THEMSELVES INTO A GROUP, AND THEIR PERSONAL EFFECTS. FROM PHOENIX TOWNSHIP WITHIN THE MAGISTERIAL DISTRICT OF DURBAN TO POINTS WITHIN AN AREA RADIUS OF 560 (FIVE HUNDRED AND SIXTY) KILOMETERS FROM PHOENIX RAILWAY STATION AND RETURN.

SUBJECT TO THE EXPLICIT CONDITION THAT THE CONVEYANCE OF SUCH A GROUP OF PERSONS MAY ONLY BE UNDERTAKEN IF THE SAME GROUP UNDERTAKE THE FORWARD AND RETURN JOURNEY AS A PARTY FOR THE EXCLUSIVE MUTUAL PURPOSE TO ATTEND ONE OR MORE OF THE FOLLOWING:-

- (i) A WEDDING;
- (ii) A FUNERAL;
- (iii) A RELIGIOUS GATHERING;
- (iv) A SPORTS MEETING EITHER AS COMPETITORS OR AS SPECTATORS;
- (v) A PICNIC OR ANY OTHER SIMIALR FORM OF ORGANISED AMUSEMENTS OR RECREATION

ROUTE 4

PASSENGERS AND THEIR PERSONAL EFFECTS:

FROM MOUNT EDGEcombe VIA PHOENIX HIGHWAY, UNIT 9, 8, 7, 15, 14, 13, 12, 11, 10 TO NATIONAL CO-OPERATIVE DAIRIES QUEENSBURGH

INWARDS:

FROM MOUNT EDGEcombe BUS TERMINUS ALONG MAIN ROAD 2 (R102) INTO AND ALONG PHOENIX HIGHWAY, INTO AND ALONG LONGBURY DRIVE, PHOENIX HIGHWAY, INTO AND ALONG NORTHERN DRIVE, INTO AND ALONG LENHAM DRIVE INTO AND ALONG FERNHAM DRIVE, INDUSTRIAL PARK DRIVE, MAIN ROAD 93 (MAIN INANDA ROAD) RIGHT INTO SLIPWAY, N2 SOUTH, LEFT INTO SLIPWAY, INTO AND ALONG N3, GLIDE OFF TO QUEENSBURGH, TURN RIGHT INTO M7, GLIDE OFF RIGHT INTO M34, TURN RIGHT INTO WILTSHIRE ROAD TO X-PANDA PRODUCTS, THEN BACK ALONG WILTSHIRE ROAD, ACROSS M34 INTO OLD RICHMOND ROAD INTO RITZ ROAD TO CLOVER DAIRIES THEN INTO RICHMOND ROAD, TURN RIGHT INTO M5, RIGHT INTO STELLA ROAD (M10) RIGHT INTO PIET RETIEF ROAD, LEFT INTO DOWNIE CRESCENT, LEFT INTO MARTIN DRIVE.

OUTWARDS:

FROM MARTIN DRIVE, INTO DOWNIE CRESCENT, RIGHT INTO PIET RETIEF ROAD, LEFT INTO M10 (STELLA ROAD) LEFT INTO RICHMOND ROAD TO NATIONAL CO-OPERATIVE DAIRIES, RIGHT INTO RITZ ROAD, LEFT INTO OLD MAIN ROAD, ACROSS M34 INTO WILSHIRE ROAD TO X-PANDA PRODUCTS, THEN BACK ALONG WILTSHIRE ROAD, TURN LEFT INTO M34, GLIDE OFF RIGHT INTO M7, LEFT INTO N3, LEFT INTO SLIPWAY TO N2, LEFT TO SLIPWAY, LEFT TO MAIN ROAD 93 (MAIN INANDA ROAD), INDUSTRIAL PARK ROAD, FERNHAM DRIVE, LENHAM DRIVE, NORTHERN DRIVE, PHOENIX HIGHWAY, LONGBURY DRIVE, PHOENIX HIGHWAY, MAIN ROAD 2 (R102), TO MOUNT EDGEcombe BUS TERMINUS.

SUBJECT TO RESTRCITION THAT NO PASSENGERS BE PICKED UP OR SET DOWN ON INANDA ROAD.

ROUTE

PASSENGERS AND THEIR PERSONAL EFFECTS:

FROM PHOENIX TOWNSHIP BROOKDALE TO VICTORIA BUS RANK AND RETURN.

INWARDS:

FROM CRESTBROOK DRIVE, TURN RIGHT INTO BROOKDALE DRIVE, PROCEED TO END OF BROOKDALE DRIVE AND RETURN ALONG THE SAME ROUTE, TURN RIGHT INTO CARDHAM DRIVE, TURN RIGHT AND PROCEED ALONG LENHAM DRIVE, PHOENIX HIGHWAY, INDUSTRIAL PARK ROAD, KWA MASHU HIGHWAY, NORTH COAST ROAD, ACROSS CONNAUGHT INTERCHANGE, INTO AND ALONG UMGENI ROAD, BEATRICE STREET, CROSS STREET, CARLISLE STREET, CENTENARY ROAD, MARKET ROAD, LEOPOLD STREET, WARWICK AVENUE TO VICTORIA BUS RANK AND RETURN.

OUTWARDS:

FROM VICTORIA BUS RANK, ALONG WARWICK AVENUE, CENTENARY ROAD, CARLISLE STREET, GREY STREET, BEATRICE STREET, ALBERT STREET, UMGENI ROAD, ACROSS CONNAUGHT INTERCHANGE, INTO AND ALONG NORTH COAST ROAD, KWA MASHU HIGHWAY, RIGHT INTO INDUSTRIAL PARK ROAD, PHOENIX HIGHWAY, LENHAM DRIVE, CARDHAM DRIVE, BROOKDALE DRIVE, CRESTBROOK DRIVE, TO THE INTERSECTION OF CRESTBROOK DRIVE AND PALMVIEW DRIVE.

ROUTE

PASSENGERS AND THEIR PERSONAL EFFECTS

FROM (PHOENIX TOWNSHIP), MAMBA STORES, BROOKDALE AND PALMVIEW TO VICTORIA STREET BUS RANK AND RETURN.

INWARDS:

FROM TERMINAL POINT AT MAMBA STORES, WESTHAM DRIVE, LENHAM DRIVE, CARDHAM DRIVE, BROOKDALE DRIVE AND RETURN ALONG THE SAME ROUTE INTO CRESTBROOK DRIVE, PALMVIEW DRIVE, NORTHERN DRIVE, RIGHT INTO MR2 (R102) TURN LEFT INTO LINK ROAD AND ALONG KWA



transport

Department:
Transport
Province of KwaZulu-Natal

GAZETTE

LGKZNG36-2018-
DEC

REGION: ALL

MASHU HIGHWAY, TURN RIGHT INTO SLIPWAY, INTO AND ALONG NATIONAL ROAD (N2 SOUTH) TURN LEFT AND PROCEED ALONG NATIONAL ROAD (N3) INTO AND ALONG WESTERN FREEWAY GLIDE OFF WESTERN FREEWAY, LEFT INTO RAMSAY AVENUE, INTO AND ALONG BEREA ROAD NORTH, OLD DUTCH ROAD, CROSSING CENTENARY ROAD, MARKET ROAD, LEOPOLD STREET, WARWICK AVENUE, INTO VICTORIA BUS RANK AND RETURN.

ALTERNATIVELY:

ALONG OLD DUTCH ROAD, CROSSING CENTENARY ROAD, ALICE STREET, SOLDIERS WAY, TO SOLDIERS WAY BUS RANK AND RETURN.

OUTWARDS:

FROM SOLDIERS WAY BUS RANK, FIELD STREET, LEOPOLD STREET CROSSING WARWICK AVENUE.

ALTERNATIVELY:

FROM VICTORIA BUS RANK CROSSING WARWICK AVENUE INTO CANON GATE ROAD, PROCEED INTO AND ALONG THE WESTERN FREEWAY, NATIONAL ROAD (N3) NATIONAL ROAD (N2 NORTH) TURN LEFT INTO SLIPWAY, TURN LEFT AND PROCEED ALONG KWA MASHU HIGHWAY, TURN LEFT INTO SLIPWAY, TURN RIGHT INTO R102 OLD NORTH COAST ROAD, TURN RIGHT AND THEN LEFT INTO R102 (VERULAM) TURN LEFT INTO AND ALONG NORTHERN DRIVE, PALMVIEW DRIVE, CRESTBROOK DRIVE, PROCEED TO END OF BROOKDALE DRIVE AND RETURN ALONG THE SAME ROUTE INTO AND ALONG CARDHAM DRIVE, LENHAM DRIVE, WESTHAM DRIVE, TI TERMINAL POINT AT MAMBA STORES.

ROUTE:

PASSENGERS AND THEIR PERSONAL EFFECTS

FROM (PALMVIEW)(BROOKDALE) TO SOLDIERS WAY BUS RANK AND RETURN.

INWARDS:

FROM THE INTERSECTION OF NORTHERN DRIVE AND PALMVIEW DRIVE, CRESTBROOK DRIVE, TURN RIGHT INTO BROOKDALE PROCEED TO END OF BROOKDALE DRIVE AND RETURN ALONG SAME ROUTE, TURN RIGHT INTO CARDHAM DRIVE, TURN RIGHT AND PROCEED ALONG LENHAM DRIVE, PHOENIX HIGHWAY, INDUSTRIAL PARK ROAD, KWA MASHU HIGHWAY, NORTH COAST ROAD, ACROSS CONNAUGHT INTERCHANGE INTO AND ALONG UMGENI ROAD, BEATRICE STREET, CROSS STREET, CARLISLE STREET, CENTENARY ROAD, ALICE STREET, SOLDIERS WAY TO SOLDIERS WAY BUS RANK AND RETURN.

OUTWARDS:

FROM SOLDIERS WAY BUS RANK, FIELD STREET, ALBERT STREET, UMGENI OAD, ACROSS CONNAUGHT INTERCHANGE, INTO AND ALONG NORTH COAST ROAD, KWA MASHU HIGHWAY, RIGHT INTO INDUSTRIAL PARK ROAD, PHOENIX HIGHWAY, LENHAM DRIVE, CARDHAM DRIVE, BROOKDALE DRIVE, CRESTBROOK DRIVE, PALMVIEW DRIVE, TO THE INTERSECTION OF NORTHERN DRIVE AND PALMVIEW DRIVE.

ROUTE:

PASSENGERS AND THEIR PERSONAL EFFECTS:

FROM PHOENIX (PALMVIEW) TO MANSFIELD ROAD BUS TERMINUS DURBAN AND RETURN.

INWARDS:

FROM THE INTERSECTION OF NORTHERN DRIVE AND PALMVIEW DRIVE THEN INTO AND ALONG PALMVIEW DRIVE TURN RIGHT INTO AND ALONG TRENANCE PARK DRIVE, CENTRAL PARK DRIVE, PALMVIEW DRIVE, SHASTRI DRIVE, INTO AND ALONG NORTHERN DRIVE, BROOKHAVEN DRIVE, CANESDIE DRIVE, CANEHAVEN DRIVE, NORTHSIDE DRIVE, SUNFORD DRIVE, HANNAFORD DRIVE, PHOENIX HIGHWAY, TURN RIGHT INTO AND ALONG MT EDGEcombe (OLD NORTH COAST ROAD), (R102) TURN LEFT INTO LINK ROAD INTO AND ALONG MAIN ROAD 93, TURN RIGHT INTO SLIPWAY INTO AND ALONG NATIONAL ROAD N2 (SOUTH), LEFT INTO SLIPWAY INTO AND ALONG NATIONAL ROAD N3 INTO AND ALONG WESTERN FREEWAY, OLD DUTCH ROAD, CENTENARY ROAD, MANSFIELD ROAD TO MANSFIELD ROAD BUS RANK AND RETURN.

ALTERNATIVELY:

FROM THE INTERSECTION OF NORTHERN DRIVE AND PALMVIEW DRIVE THEN INTO AND ALONG PALMVIEW DRIVE TURN RIGHT INTO AND ALONG TRENANCE PARK DRIVE, CENTRAL PARK DRIVE, PALMVIEW DRIVE, SHASTRI DRIVE, INTO AND ALONG NORTHERN DRIVE, PHOENIX HIGHWAY, INDUSTRIAL PARK ROAD, (MAIN ROAD 93), NORTH COAST ROAD ACROSS CONNAUGHT BRIDGE INTERSECTION INTO AND ALONG UMGENI ROAD, BEATRICE STREET, CROSS STREET, CARLISLE STREET, CENTENARY ROAD, MARKET ROAD, LEOPOLD STREET, WARWICK AVENUE, CENTENARY ROAD, MANSFIELD ROAD BUS TERMINUS AND RETURN.

OUTWARDS:

FROM MANSFIELD ROAD BUS TERMINUS, THEN INTO AND ALONG WARWICK AVENUE, MANSFIELD ROAD, CENTENARY ROAD, MARKET ROAD, LEOPOLD STREET, CANNONGATE ROAD, WESTERN FREEWAY, NATIONAL ROAD N3, NATIONAL ROAD N2 (NORTH) LEFT INTO SLIP ROAD AND PROCEED ALONG MAIN ROAD 93, TURN LEFT INTO SLIPWAY, TURN RIGHT INTO R102 (OLD NORTH COAST ROAD) PASSING MT EDGEcombe, LEFT INTO PHOENIX HIGHWAY, HANNAFORD DRIVE, SUNFORD DRIVE, NORTHSIDE DRIVE, CANEHAVEN DRIVE, CANESDIE DRIVE, BROOKHAVEN DRIVE, NORTHERN DRIVE, SHASTRI PARK DRIVE, PALMVIEW DRIVE, CENTRAL PARK DRIVE, TRENANCE PARK DRIVE, PALMVIEW



transport

Department:
Transport
Province of KwaZulu-Natal

GAZETTE

LGKZNG36-2018-
DEC

REGION: ALL

DRIVE, URN LEFT AND PROCEED ALONG NORTHERN DRIVE TO BUS TERMINUS.

ALTERNATIVELY:

FROM MANSFIELD ROAD BUS TERMINUS THEN INTO AND ALONG WARWICK AVENUE, AMNSFIELD ROAD, CENTENARY ROAD, CARLISLE STREET, GREY STREET, BEATRICE STREET, ALBERT STREET, LINK ROAD TO UMGENI ROAD, CONNAUGHT BRIDGE INTERCHANGE, INTO AND ALONG NORTH COAST ROAD, MAIN ROAD 93, RIGHT INTO INDUSTRIAL PARK ROAD, PHOENIX HIGHWAY LEFT INTO AND ALONG NORTHERN DRIVE, LEFT INTO AND ALONG SHASTRI PARK DRIVE, PALMVIEW DRIVE, CENTRAL PARK DRIVE, TRENANCE PARK DRIVE, PALMVIEW DRIVE, TURN LEFT INTO AND PROCEED ALONG NORTHERN DRIVE TO BUS TERMINUS.

ROUTE

PASSENGERS AND THEIR PERSONAL EFFECTS:

FROM PALMVIEW TO VERULAM AND RETURN:

INWARDS:

FROM THE INTERSECTION OF NORTHERN DRIVE AND PALMVIEW DRIVE, TURN RIGHT INTO AND ALONG TRENANCE PARK DRIVE, CENTRAL PARK DRIVE, PALMVIEW DRIVE, SHASTRI PARK DRIVE, AND ALONG NORTHERN DRIVE, LEFT INTO (ROAD 79)(ALSO KNOWN AS MR960) INTO IRELAND STREET TO VERULAM BUS RANK AND RETURN.

OUTWARDS:

FROM VERULAM BUS RANK INTO AND ALONG IRELAND STREET, INTO ROAD 79 (ALSO KNOWN AS MR96) TURN RIGHT INTO NORTHERN DRIVE, RIGHT INTO PALMVIEW DRIVE, TRENANCE PARK DRIVE, CENTRAL PARK DRIVE, SHASTRI PARK DRIVE, TURN LEFT AND PROCEED ALONG NORTHERN DRIVE TO BUS TERMINUS.

ROUTE

PASSENGERS AND THEIR PERSONAL EFFECTS

FROM PHOENIX (PALMVIEW) TO VERULAM BUS RANK AND RETURN

INWARDS:

FROM THE INTERSECTION OF PALMVIEW DRIVE AND NORTHERN DRIVE INTO AND ALONG PALMVIEW DRIVE, TRENANCE PARK DRIVE, PALMVIEW DRIVE, NORTHERN DRIVE, LEFT INTO R102, RIGHT INTO KISSOON ROAD, LEFT INTO OLD NORTH COAST ROAD, IRELAND STREET INTO VERULAM BUS RANK AND RETURN.

OUTWARDS:

FROM VERULAM BUS RANK INTO AND LONG IRELAND STREET, OLD NORTH COAST ROAD, KISSOON ROAD LEFT INTO R102, NORTHERN DRIVE, PALMVIEW DRIVE, TRENANCE PARK DRIVE, PALMVIEW DRIVE TO THE INTERSECTION OF NORTHERN DRIVE AND PALMVIEW DRIVE.

ROUTE

INWARDS:

FROM MANSFIELD ROAD BUS TERMINUS INTO AND ALONG WARWICK AVENUE RIGHT INTO MANSFIELD ROAD, LEFT INTO CENTENARY ROAD, RIGHT INTO CARLISLE STREET, RIGHT INTO GREY STREET, BEATRICE STREET, ALBERT STREET, UMGENI ROAD, NORTH COAST ROAD, MAIN ROAD 93 TURN LEFT INTO SLIPWAY ALONG SLIPWAY TURN RIGHT INTO AND PROCEED ALONG 2/1 (R102) OLD NORTH COAST ROAD TURN LEFT INTO NDWEDWE ROAD, ALONG NDWEDWE ROAD TURN LEFT AND PROCEED ALONG NYALA ROAD TO GRAFTON EVEREST CANELANDS INDUSTRIAL AREA AND RETURN.

ALTERNATIVELY:

ALONG (i) ALONG LEOPOLD STREET CROSSING WARWICK AVENUE INTO AND PROCEED ALONG THE WESTERN FREEWAY; EITHER (ii) CENTENARY ROAD, MARKET ROAD, LEOPOLD STREET, CROSSING WARWICK AVENUE, INTO AND ALONG CANONGATE ROAD, TURN RIGHT INTO ND ALONG BEREAD ROAD, INTO AND ALONG BEREAD ROAD SOUTH, INTO AND PROCEED ALONG THE WESTERN FREEWAY (N3) TURN LEFT AND PROCEED ALONG THE OUTER RING ROAD INTO AND ALONG THE NATIONAL ROAD (N2 NORTH) LEFT INTO CANNONGATE ROAD, RIGHT INTO AND PROCEED ALONG BEREAD ROAD, GLIDE OFF BEREAD ROAD INTO AND PROCEED ALONG THE WESTERN FREEWAY (N3) TURN LEFT AND PROCEED ALONG THE OUTER RING ROAD, INTO AND ALONG THE NATIONAL ROAD (N2 NORTH) LEFT INTO AND PROCEED ALONG SLIPWAY TURN LEFT AND PROCEED ALONG M4 INTO (2/1) R102 AND PROCEED ALONG (OLD NORTH COAST ROAD) LEFT INTO AND PROCEED ALONG NDWEDWE ROAD, LEFT INTO AND PROCEED ALONG NEW GLASGOW ROAD, LEFT INTO AND ALONG NYALA ROAD TO GRAFTON EVEREST CANELANDS INDUSTRIAL AREA AND RETURN.

OUTWARDS:

FROM GRAFTON EVEREST CANELANDS PROCEED ALONG NYALA ROAD, TURN RIGHT AND PROCEED ALONG NEW GLASGOW ROAD TURN RIGHT AND PROCEED ALONG NDWEDWE ROAD, TURN RIGHT AND PROCEED OLD NORTH COAST ROAD, 2/1 (R102) TURN LEFT INTO SLIPWAY AND PROCEED ALONG MAIN ROAD 93, NORTH COAST ROAD, UMGENI ROAD, BEATRICE STREET, CROSS STREET, CARLISLE STREET, CENTENARY ROAD, MARKET ROAD, LEOPOLD STREET, WARWICK AVENUE, CENTENARY ROAD, INTO MANSFIELD ROAD TO MANSFIELD ROAD BUS TERMINUS.

ALTERNATIVELY:

ROUTE (i) ALONG 2/1 (R102) (OLD NORTH COAST ROAD) INTO ROAD M4 ALONG ROAD M4 TURN RIGHT



transport

Department:
Transport
Province of KwaZulu-Natal

GAZETTE

LGKZNG36-2018-
DEC

REGION: ALL

INTO SLIPWAY, INTO NATIONAL ROAD (N2 SOUTH) TURN LEFT AND PROCEED ALONG OUTER RING ROAD, INTO AND ALONG WESTERN FREEWAY (N3) OLD DUTCH ROAD, LEFT INTO CENTENARY ROAD, LEFT INTO MANSFIELD ROAD BUS TERMINUS.

ALTERNATIVELY:

ROUTE (ii) ALONG WESTERN FREEWAY, GLIDE OFF WESTERN FREEWAY, LEFT ONTO RAMSAY AVENUE, INTO BEREA ROAD NORTH, OLD DUTCH ROAD, CENTENARY ROAD, MANSFIELD ROAD TO MANSFIELD ROAD BUS TERMINUS.

ROUTE

PASSENGERS AND THEIR PERSONAL EFFECTS

FROM PALMVIEW UNIT 23, 15, 21, 17, 18, 7, 8, 9 TO POINT ROAD AND RETURN.

INWARDS:

FROM THE INTERSECTION OF NORTHERN DRIVE AND PALMVIEW DRIVE, PROCEED ALONG PALMVIEW DRIVE INTO AND ALONG TRENANCE PARK DRIVE, TURN RIGHT INTO AND ALONG TRENANCE PARK DRIVE, TURN LEFT INTO AND ALONG PALMVIEW DRIVE, TURN RIGHT INTO AND ALONG NORTHERN DRIVE INTO AND ALONG SUNFORD DRIVE, HANNAFORD DRIVE, CANEHAVEN DRIVE, FOREST HAVEN DRIVE, HANNAFORD DRIVE, PHOENIX HIGHWAY, STANMORE DRIVE, GROVE END DRIVE, PHOENIX HIGHWAY, LONGBURY DRIVE, PHOENIX HIGHWAY, INDUSTRIAL PARK ROAD, MAIN ROAD 93, NORTH COAST ROAD PASSING CONNAUGHT BRIDGE, UMGENI, ARGYLE ROAD, N.M.R. AVENUE, SOMTSEU ROAD, PRINCE ALFRED STREET, CATO STREET, WINDER STREET, POINT ROAD TO TERMINAL POINT AT END OF POINT ROAD IN THE VICINITY OF SIGNAL ROAD AND RETURN.

OUTWARDS:

FROM TERMINAL POINT ALONG POINT ROAD, BAY TERRACE, VICTORIA EMBANKMENT, STANGER STREET, SOMTSEU ROAD, N.M.R. AVENUE, ARGYLE ROAD, UMGENI ROAD, PASSING CONNAUGHT BRIDGE, NORTH COAST ROAD, MAIN INANDA ROAD, INDUSTRIAL PARK ROAD, PHOENIX HIGHWAY, LONGBURY DRIVE, PHOENIX HIGHWAY, GROVE END DRIVE, STANMORE DRIVE, PHOENIX HIGHWAY, HANNAFORD DRIVE, FOREST HAVEN DRIVE, CANEHAVEN DRIVE, HANNAFORD DRIVE, SUNFORD DRIVE, INTO AND ALONG NORTHERN DRIVE, LEFT INTO AND ALONG PALMVIEW DRIVE, RIGHT INTO AND ALONG TRENANCE PARK DRIVE, LEFT INTO AND ALONG PALMVIEW DRIVE TURN LEFT AND PROCEED ALONG NORTHERN DRIVE TO BUS TERMINUS.

ROUTE

PASSENGERS AND THEIR PERSONAL EFFECTS

FROM PHOENIX TOWNSHIP UNITS 2, 3, 4 AND 5 TO POINT ROAD AND RETURN.

FROM THE INTERSECTION OF PHOENIX HIGHWAY AND ROCKFORD DRIVE, INTO AND ALONG ROCKFORD DRIVE, CLAYFIELD DRIVE, PHOENIX HIGHWAY, STONEBRIDGE DRIVE, CARDINAL ROAD, TOWER ROAD, GREENBURY DRIVE, STONEBRIDGE DRIVE, DALEVIEW ROAD, GREENBURY DRIVE, PHOENIX HIGHWAY, MAIN ROAD 2 (R102) SLIPWAY TO MAIN ROAD 93, NORTH COAST ROAD, PASSING CONNAUGHT BRIDGE, UMGENI ROAD, ARGYLE ROAD, N.M.R. AVENUE, SOMTSEU ROAD, PRINCE ALFRED STREET, CATO STREET, POINT ROAD TO TERMINAL POINT AT END OF POINT ROAD IN THE VICINITY OF SIGNAL ROAD AND RETURN.

OUTWARDS:

FROM TERMINAL POINT ALONG POINT ROAD, BAY TERRACE, VICTORIA EMBANKMENT, STANGER STREET, SOMTSEU ROAD, N.M.R. AVENUE, ARGYLE ROAD, UMGENI ROAD, PASSING CONNAUGHT BRIDGE, NORTH COAST ROAD, MAIN ROAD 93, LEFT INTO SLIPWAY, MR 2 (R102), PHOENIX HIGHWAY, GREENBURY DRIVE, DALEVIEW ROAD, STONEBRIDGE DRIVE, GREENBURY DRIVE, TOWER ROAD, CARDINAL ROAD, STONEBRIDGE DRIVE, PHOENIX HIGHWAY, CLAYFIELD DRIVE, ROCKFORD DRIVE, TO THE INTERSECTION OF ROCKFORD DRIVE AND PHOENIX HIGHWAY.

ROUTE

PASSENGERS AND THEIR PERSONAL EFFECTS:

FROM PHOENIX TOWNSHIP UNITS 15, 20, 21, 17, 18, 7, 8, 9 TO POINT ROAD AND RETURN.

INWARDS:

FROM THE INTERSECTION OF NORTHERN DRIVE AND SUNFORD DRIVE, INTO AND ALONG SUNFORD DRIVE, HANNAFORD DRIVE, CANEHAVEN DRIVE, FOREST HAVEN DRIVE, HANNAFORD DRIVE, PHOENIX HIGHWAY, STANMORE DRIVE, GROVE END DRIVE, PHOENIX HIGHWAY, LONGBURY DRIVE, PHOENIX HIGHWAY, INDUSTRIAL PARK ROAD, MAIN ROAD 93, NORTH COAST ROAD, PASSING CONNAUGHT BRIDGE, UMGENI ROAD, ARGYLE ROAD, N.M.R. AVENUE, SOMTSEU ROAD, PRINCE ALFRED STREET, CATO STREET, WINDER STREET, POINT ROAD TO TERMINAL POINT AT END OF POINT ROAD IN THE VICINITY OF SIGNAL ROAD AND RETURN.

OUTWARDS:

FROM TERMINAL POINT ALONG POINT ROAD, BAY TERRACE, VICTORIA EMBANKMENT, STANGER STREET, SOMTSEU ROAD, N.M.R. AVENUE, ARGYLE ROAD, UMGENI ROAD, PASSING CONNAUGHT BRIDGE, NORTH COAST ROAD, MAIN INANDA ROAD, INDUSTRIAL PARK ROAD, PHOENIX HIGHWAY, LONGBURY DRIVE, PHOENIX HIGHWAY, GROVE END, PHOENIX HIGHWAY, HANNAFORD DRIVE, FOREST HAVEN DRIVE, CANEHAVEN DRIVE, HANNAFORD DRIVE, SUNFORD DRIVE, TO THE INTERSECTION OF NORTHERN DRIVE AND SUNFORD DRIVE.



transport

Department:
Transport
Province of KwaZulu-Natal

GAZETTE

LGKZNG36-2018-
DEC

REGION: ALL

ROUTE

PASSENGERS AND THEIR PERSONAL EFFECTS:

FROM PHOENIX TOWNSHIP UNITS 14, 13, 12, 11, 10, TO POINT ROAD AND RETURN.

INWARDS:

FROM THE INTERSECTION OF PHOENIX HIGHWAY AND NORTHERN DRIVE INTO AND ALONG NORTHERN DRIVE, LENHAM DRIVE, NORTH CROFT DRIVE, LENHAM DRIVE, FERNHAM DRIVE, INDUSTRIAL PARK ROAD, MAIN ROAD 93, NORTH COAST ROAD, PASSING CONNAUGHT BRIDGE, UMGENI ROAD, ARGYLE ROAD, N.M.R. AVENUE, SOMSTSEU ROAD, PRINCE ALFRED STREET, CATO STREET, WINDER STREET, POINT ROAD TO TERMINAL POINT AT END OF POINT ROAD, IN THE VICINITY OF SIGNAL ROAD AND RETURN.

OUTWARDS:

FROM TERMINAL POINT ALONG POINT ROAD, BAY TERRACE, VICTORIA EMBANKMENT, STANGER STREET, SOMSTSEU ROAD, N.M.R. AVENUE, ARGYLE ROAD, UMGENI ROAD, PASSING CONNAUGHT BRIDGE, NORTH COAST ROAD, MAIN ROAD, INDUSTRIAL PARK ROAD, FERNHAM DRIVE, LENHAM DRIVE, NORTH CROFT DRIVE, LENHAM DRIVE, NORTHERN DRIVE TO THE INTERSECTION OF NORTHERN DRIVE AND PHOENIX HIGHWAY.

ROUTE PASSENGERS AND THEIR PERSONAL EFFECTS:

FROM PHOENIX TOWNSHIP UNITS 15 & 21 TO POINT ROAD AND RETURN.

FROM THE INTERSECTION OF HANNAFORD DRIVE AND FOREST HAVEN DRIVE, INTO AND ALONG HANNAFORD DRIVE, RIGHT INTO AND ALONG CAVEHAVEN DRIVE, FOREST HAVEN DRIVE, LEFT INTO AND ALONG SUNFORD DRIVE, CHARTFORD DRIVE, PHOENIX HIGHWAY, INDUSTRIAL PARK ROAD, MAIN INANDA ROAD, NORTH COAST ROAD, PASSING CONNAUGHT BRIDGE, UMGENI ROAD, ARGYLE ROAD, N.M.R. AVENUE, SOMSTSEU ROAD, PRINCE ALFRED STREET, CATO STREET, WINDER STREET, POINT ROAD TO TERMINAL POINT AT END OF POINT ROAD IN THE VICINITY OF SIGNAL ROAD AND RETURN FROM TERMINAL POINT ALONG POINT ROAD, BAY TERRACE, VICTORIA EMBANKMENT, STANGER STREET, SOMSTSEU ROAD, N.M.R. AVENUE, ARGYLE ROAD, UMGENI ROAD, PASSING CONNAUGHT BRIDGE NORTH COAST ROAD, MAIN INANDA ROAD, INDUSTRIAL PARK ROAD, PHOENIX HIGHWAY, CHARTFORD DRIVE INTO AND ALONG SUNFORD DRIVE, LEFT INTO AND ALONG HANNAFORD DRIVE RIGHT INTO AND ALONG FOREST HAVEN DRIVE, LEFT INTO AND ALONG CAVEHAVEN DRIVE, LEFT INTO AND ALONG HANNAFORD DRIVE TO THE INTERSECTION OF HANNAFORD DRIVE AND FOREST HAVEN DRIVE.

ROUTE

PASSENGERS AND THEIR PERSONAL EFFECTS

FROM PHOENIX TOWNSHIP UNITS 20/21 TO DURBAN MANSFIELD ROAD BUS RANK AND RETURN.

INWARD:

(1) FROM TERMINAL POINT AT INTERSECTION OF NORTHERN DRIVE AND CANDHAVEN DRIVE, ALONG CANDHAVEN DRIVE, LEFT INTO FOREST HAVEN DRIVE, LEFT INTO HANNAFORD DRIVE, LEFT INTO PHOENIX HIGHWAY, LEFT INTO GROVE END DRIVE, RIGHT INTO PHOENIX HIGHWAY, LEFT INTO LONGBURY DRIVE, LEFT INTO PHOENIX HIGHWAY, RIGHT INTO MAIN ROAD 2 (R102), LEFT INTO SLIPWAY, INTO AND ALONG MAIN ROAD 93 (M25), RIGHT INTO SLIPWAY, INTO AND ALONG NATIONAL ROAD N2 (SOUTH), LEFT INTO SLIPWAY, CROSSING (INANDA ROAD) LEFT INTO AND ALONG UMGENI ROAD, RIGHT INTO AND ALONG ALPINE ROAD, INTO AND ALONG BRICKFIELD ROAD, RIGHT INTO SLIPWAY, INTO AND ALONG WESTERN FREEWAY, GLIDE OFF WESTERN FREEWAY, LEFT INTO RAMSAY AVENUE, INTO AND ALONG BEREA NORTH ROAD, OLD DUTCH ROAD, CENTENARY ROAD, MANSFIELD ROAD TO MANSFIELD ROAD BUS RANK AND RETURN.

ALTERNATIVELY:

(2) ALONG BRICKFIELD ROAD INTO AND ALONG JAN SMUTS HIGHWAY LEFT INTO AND ALONG R103 (CITY), INTO AND ALONG RAMSAY AVENUE, INTO AND ALONG BEREA NORTH ROAD, OLD DUTCH ROAD, CENTENARY ROAD, MANSFIELD ROAD TO MANSFIELD ROAD BUS RANK AND RETURN.

OUTWARDS:

(1) FROM MANSFIELD ROAD BUS RANK ALONG WARWICK AVENUE INTO MANSFIELD ROAD, RIGHT INTO CENTENARY ROAD, MARKET ROAD, LEOPOLD STREET, CANNONGATE ROAD, INTO AND ALONG WESTERN FREEWAY, GLIDE OFF THE WESTERN FREEWAY, RIGHT TURN INTO BRICKFIELD ROAD.

ALTERNATIVELY:

(2) FROM MANSFIELD ROAD BUS RANK, ALONG WARWICK AVENUE, INTO MANSFIELD ROAD, RIGHT INTO AND ALONG CENTENARY ROAD, MARKET ROAD, LEOPOLD STREET, CANNONGATE ROAD, RIGHT INTO BEREA ROAD, INTO AND ALONG R103, INTO AND ALONG JAN SMUTS HIGHWAY, RIGHT INTO BRICKFIELD ROAD, INTO AND ALONG ALPINE ROAD, LEFT INTO UMGENI ROAD, RIGHT INTO AND ALONG SLIPWAY CROSSING INANDA ROAD, INTO AND ALONG NATIONAL ROAD N2 (NORTH) LEFT INTO SLIPWAY, INTO AND ALONG MAIN ROAD 93 (M25) LEFT INTO SLIPWAY, RIGHT INTO MAIN ROAD 2 (R102), LEFT INTO PHOENIX HIGHWAY, RIGHT INTO LONGBURY DRIVE, LEFT INTO PHOENIX HIGHWAY, RIGHT INTO AND ALONG HANNAFORD DRIVE, RIGHT INTO AND ALONG FOREST HAVEN DRIVE, RIGHT INTO CANDHAVEN DRIVE, TO THE TERMINAL POINT AT NORTHERN DRIVE AND CANDHAVEN DRIVE INTERSECTION.



transport

Department:
Transport
Province of KwaZulu-Natal

GAZETTE

LGKZNG36-2018-
DEC

REGION: ALL

ROUTE

PASSENGERS AND THEIR PERSONAL EFFECTS:

FROM PHOENIX UNIT 17/18 TO DURBAN MANSFIELD ROAD BUS RANK AND RETURN.

INWARDS:

(1) FROM GROVE END DRIVE AND PHOENIX HIGHWAY INTERSECTION ALONG GROVE END DRIVE, RIGHT INTO PHOENIX HIGHWAY, RIGHT INTO LENHAM DRIVE, LEFT INTO FERNHAM DRIVE, RIGHT INTO INDUSTRIAL PARK ROAD, MAIN ROAD 93 (M25), RIGHT INTO SLIPWAY, INTO NATIONAL ROAD N2 (SOUTH), GLIDE OFF NATIONAL ROAD INTO SLIPWAY, LEFT INTO UMGANI ROAD, RIGHT INTO ALPINE ROAD, INTO AND ALONG BRICKFIELD ROAD, RIGHT INTO SLIPWAY, ONTO WESTERN FREEWAY, GLIDE OFF WESTERN FREEWAY, LEFT ONTO RAMSAY AVENUE, INTO AND ALONG BEREIA NORTH ROAD, OLD DUTCH ROAD, CENTENARY ROAD, MANSFIELD ROAD TO MANSFIELD ROAD BUS RANK AND RETURN.

ALTERNATIVELY:

(2) ALONG BRICKFIELD ROAD INTO AND ALONG JAN SMUTS HIGHWAY LEFT INTO R103 CITY ONTO RAMSAY AVENUE INTO AND ALONG BEREIA NORTH ROAD, OLD DUTCH ROAD, CENTENARY ROAD, MANSFIELD ROAD TO MANSFIELD ROAD BUS RANK AND RETURN.

OUTWARDS:

(1) FROM MANSFIELD ROAD BUS RANK, ALONG WARWICK AVENUE, INTO MANSFIELD ROAD, RIGHT INTO CENTENARY ROAD, MARKET ROAD, LEOPOLD STREET, CANNONGATE ROAD, RIGHT INTO AND ALONG BEREIA ROAD, INTO AND ALONG R103, INTO AND ALONG JAN SMUTS HIGHWAY, RIGHT AND ALONG BRICKFIELD ROAD.

ALTERNATIVELY:

(2) FROM MANSFIELD ROAD BUS RANK ALONG WARWICK AVENUE, INTO MANSFIELD ROAD, RIGHT INTO CENTENARY ROAD, MARKET ROAD, LEOPOLD STREET, CANNONGATE ROAD, WESTERN FREEWAY, GLIDE OFF WESTERN FREEWAY, RIGHT INTO BRICKFIELD ROAD, INTO AND ALONG ALPINE ROAD, LEFT INTO UMGANI ROAD, RIGHT INTO AND ALONG SLIPWAY, ONTO NATIONAL ROAD N2 (NORTH) LEFT INTO SLIPWAY, LEFT INTO AND ALONG MAIN ROAD 93 (M25), RIGHT INTO AND ALONG INDUSTRIAL PARK ROAD, LEFT INTO FERNHAM DRIVE, RIGHT INTO LENHAM DRIVE, LEFT INTO PHOENIX HIGHWAY, LEFT INTO GROVE END DRIVE TO THE INTERSECTION OF GROVE END DRIVE AND PHOENIX HIGHWAY.

ROUTE

PASSENGERS AND THEIR PERSONAL EFFECTS:

FROM PHOENIX TOWNSHIP UNITS 2, 3, 4 AND 5 TO JACOBS/MOBENI INDUSTRIAL AREA AND RETURN.

FROM THE INTERSECTION OF PHOENIX HIGHWAY AND ROCKFORD DRIVE INTO AND ALONG ROCKFORD DRIVE, CLAYFIELD DRIVE, PHOENIX HIGHWAY, STONEBRIDGE DRIVE, CARDINAL ROAD, TOWER ROAD, GREENBURY DRIVE, STONEBRIDGE DRIVE, DALEVIEW DRIVE, GREENBURY DRIVE, PHOENIX HIGHWAY, MAIN ROAD 2 (R102), SLIPWAY TO MAIN ROAD 93, MAIN ROAD 93, RIGHT INTO SLIPWAY, INTO AND ALONG NATIONAL ROAD N2 (SOUTH) LEFT INTO SLIPWAY, HIGGINSON HIGHWAY, GRIMSBY ROAD, LEICESTER ROAD, PENDLEBURY ROAD, LEFT INTO SLIPWAY, TO SOUTH COAST ROAD, SOUTH COAST ROAD, BARRIER LANE, QUALITY STREET, BALFOUR ROAD, BLUFF ROAD, SOUTH COAST ROAD, EDWIN SWALES V C DRIVE (R610) RIGHT INTO SLIPWAY, NATIONAL ROAD N2 (NORTH) LEFT INTO SLIPWAY, MAIN ROAD 93, LEFT INTO SLIPWAY, MR2 (R102), PHOENIX HIGHWAY, GREENBURY DRIVE, DALEVIEW ROAD, STONEBRIDGE DRIVE, GREENBURY DRIVE, TOWER ROAD, CARDINAL ROAD, STONEBRIDGE DRIVE, PHOENIX HIGHWAY, CLAYFIELD DRIVE, ROCKFORD DRIVE, TO THE INTERSECTION OF ROCKFORD DRIVE AND PHOENIX HIGHWAY.

ALTERNATIVELY:

ALONG SOUTH COAST ROAD, GRIMSBY ROAD, HIGGINSONS HIGHWAY, RIGHT INTO SLIPWAY, INTO AND ALONG NATIONAL ROAD N2 (NORTH) LEFT INTO SLIPWAY, MAIN ROAD 93, LEFT INTO SLIPWAY, MR2 (R102), PHOENIX HIGHWAY, GREENBURY DRIVE, DALEVIEW ROAD, STONEBRIDGE DRIVE, GREENBURY DRIVE, TOWER ROAD, CARDINAL ROAD, STONEBRIDGE DRIVE, PHOENIX HIGHWAY, CLAYFIELD DRIVE, ROCKFORD DRIVE TO THE INTERSECTION OF ROCKFORD DRIVE AND PHOENIX HIGHWAY.

ROUTE

PASSENGERS AND THEIR PERSONAL EFFECTS:

FROM PHOENIX TOWNSHIP UNITS 15, 20, 21, 17, 18, 7, 8, 9 TO JACOBS/MOBENI INDUSTRIAL AREA AND RETURN.

FROM THE INTERSECTION OF NORTHERN DRIVE AND SUNFORD DRIVE INTO AND ALONG SUNFORD DRIVE, HANNAFORD DRIVE, CANEHAVNE DRIVE, FOREST HAVEN DRIVE, HANNAFORD DRIVE, PHOENIX HIGHWAY, STANMORE DRIVE, GROVE END DRIVE, PHOENIX HIGHWAY, LONGBURY DRIVE, PHOENIX HIGHWAY, INDUSTRIAL PARK ROAD, MAIN ROAD 93, RIGHT INTO SLIPWAY, INTO AND ALONG NATIONAL ROAD N2 (SOUTH) LEFT INTO SLIPWAY, INTO AND ALONG HIGGINSON HIGHWAY, GRIMSBY ROAD, LEICESTER ROAD, PENDLEBURY ROAD, LEFT INTO SLIPWAY TO SOUTH COAST ROAD, ALONG SOUTH COAST ROAD, BARRIER LANE, QUALITY STREET, BALFOUR ROAD, BLUFF ROAD, SOUTH COAST ROAD, EDWIN SWALES V C DRIVE (R610), RIGHT INTO SLIPWAY, NATIONAL ROAD N2 (NORTH) LEFT INTO SLIPWAY, MAIN ROAD 93, INDUSTRIAL PARK ROAD, PHOENIX HIGHWAY, LONGBURY DRIVE,



transport

Department:
Transport
Province of KwaZulu-Natal

GAZETTE

LGKZNG36-2018-
DEC

REGION: ALL

PHOENIX HIGHWAY, GROVE END DRIVE, STANMORE DRIVE, PHOENIX HIGHWAY, HANNAFORD DRIVE, FOREST HAVEN DRIVE, CANEHAVERN DRIVE, HANNAFORD DRIVE, SUNFORD DRIVE, TO THE INTERSECTION OF SUNFORD DRIVE AND NORTHERN DRIVE.

ALTERNATIVELY:

ALONG SOUTH COAST ROAD, GRIMSBY ROAD, HOGGINSONS HIGHWAY, NATIONAL ROAD N2 (NORTH), LEFT INTO SLIPWAY, MAIN ROAD 93, INDUSTRIAL PARK ROAD, PHOENIX HIGHWAY, LONGBURY DRIVE, PHOENIX HIGHWAY, GROVE END DRIVE, STANMORE DRIVE, PHOENIX HIGHWAY, HANNAFORD DRIVE, FOREST HAVEN DRIVE, CANEHAVERN DRIVE, HANNAFORD DRIVE, SUNFORD DRIVE, TO THE INTERSECTION OF SUNFORD DRIVE AND NORTHERN DRIVE.

ROUTE

PASSENGERS AND THEIR PERSONAL EFFECTS:

FROM PHOENIX TOWNSHIP UNITS 14,13,12,11,10 TO JACOBS/MOBENI/INDUSTRIAL AREA AND RETURN. FROM THE INTERSECTION OF PHOENIX HIGHWAY AND NORTHERN DRIVE, INTO AND ALONG NORTHERN DRIVE, LENHAM DRIVE, NORTHCROFT DRIVE, LENHAM DRIVE, FERNHAM DRIVE, INDUSTRIAL PARK DRIVE, MAIN ROAD 93, RIGHT INTO SLIPWAY, INTO AND ALONG NATIONAL ROAD N2 (SOUTH) LEFT INTO SLIPWAY, HIGGINSONS HIGHWAY, GRIMSBY ROAD, LEICESTER ROAD, PENDLEBURY ROAD, LEFT INTO SLIPWAY, INTO AND ALONG SOUTH COAST ROAD, BARRIER LANE, QUALITY STREET, BALFOUR ROAD, BLUFF ROAD, SOUTH COAST ROAD, EDWIN SWALES V C DRIVE (R610) RIGHT INTO SLIPWAY, ALONG NATIONAL ROAD N2 (NORTH) LEFT INTO SLIPWAY, MAIN ROAD 93, RIGHT INTO INDUSTRIAL PARK ROAD, FERNHAM DRIVE, LENHAM DRIVE, NORTHCROFT DRIVE, LENHAM DRIVE, NORTHERN DRIVE, TO THE INTERSECTION OF NORTHERN DRIVE AND PHOENIX HIGHWAY.

ALTERNATIVELY:

ALONG SOUTH COAST ROAD, GRIMSBY ROAD, HIGGINSONS HIGHWAY, RIGHT INTO SLIPWAY, INTO AND ALONG NATIONAL ROAD N2 (NORTH) LEFT INTO SLIPWAY, MAIN ROAD 93, INDUSTRIAL PARK ROAD, FERNHAM DRIVE, LENHAM DRIVE, NORTHCROFT DRIVE, LENHAM DRIVE, NORTHERN DRIVE TO THE INTERSECTION OF NORTHERN DRIVE AND PHOENIX HIGHWAY.

ROUTE

PASSENGERS AND THEIR PERSONAL EFFECTS:

INWARDS:

FROM TERMINAL POINT AT INTERSECTION OF NORTHERN DRIVE AND CAVEHAVERN, ALONG CAVEHAVERN DRIVE, RIGHT INTO AND ALONG NORTHERN DRIVE, RIGHT INTO CANEHAVERN DRIVE, LEFT INTO FOREST HAVEN DRIVE, LEFT INTO HANNAFORD DRIVE, LEFT INTO PHOENIX HIGHWAY, LEFT INTO GROVE END DRIVE, RIGHT INTO PHOENIX HIGHWAY, LEFT INTO LONGBURY DRIVE, INTO AND ALONG LENHAM DRIVE, LEFT INTO FERNHAM DRIVE, LEFT INTO INDUSTRIAL PARK ROAD, RIGHT INTO PHOENIX HIGHWAY, RIGHT INTO MAIN ROAD 2 (R102) LEFT INTO SLIPWAY, INTO AND ALONG MAIN ROAD 93 (M25) RIGHT INTO SLIPWAY, INTO AND ALONG NATIONAL ROAD N2 (SOUTH), LEFT INTO SLIPWAY, LEFT INTO AND ALONG PROSPECTON ROAD, LEFT INTO JOYNER ROAD, LEFT INTO AVENUE EAST, RIGHT INTO PROSPECTON ROAD AND RETURN.

OUTWARDS:

ALONG PROSPECTON ROAD, RIGHT INTO SLIPWAY TO NATIONAL ROAD N2 (NORTH) ALONG NATIONAL ROAD N2 (NORTH) LEFT INTO SLIPWAY, LEFT INTO MAIN ROAD 93 (M25), LEFT INTO SLIPWAY, RIGHT INTO MAIN ROAD 2 (R102) LEFT INTO PHOENIX HIGHWAY, LEFT INTO INDUSTRIAL PARK ROAD, RIGHT INTO FERNHAM DRIVE, RIGHT INTO LENHAM DRIVE, INTO AND ALONG LONGBURY DRIVE, LEFT INTO PHOENIX HIGHWAY, RIGHT INTO GROVE END, RIGHT INTO PHOENIX HIGHWAY, RIGHT INTO HANNAFORD DRIVE, RIGHT INTO FOREST HAVEN DRIVE, RIGHT INTO CANEHAVERN DRIVE, LEFT INTO NORTHERN DRIVE, LEFT INTO CAVEHAVERN DRIVE TO THE TERMINAL POINT AT NORTHERN DRIVE AND CAVEHAVERN DRIVE INTERSECTION.

ROUTE

(a) PASSENGERS AND THEIR PERSONAL EFFECTS

FROM DURBAN LORNE STREET BUS RANK TO:

(1) MT.EDGECOMBE MILL BARACKS, CAMBELLTOWM, WESTBROOK ESTATE (HULLETS HOLDING)

OUTWARDS:

VIA LORNE, CARLISLE, GREY, BEATRICE AND ALBERT STREETS, UMGENI, NORTH COAST ROADS TO TERMINAL.

INWARDS:

VIA ABOVE ROUTE TO UMGENI ROAD, THENCE BEATRICE STREET, CROSS AND CARLISLE STREETS TO LORNE STREET BUS RANK.

(2) S.O.S SERVICE STATION VIA AVOCA AND RETURN VIA:-

INWARDS:

LORNE, CARLISLE, BEATRICE AND ALBERT STREET, UMGENI, NORTH COAST ROAD TO TERMINAL.

OUTWARDS:

FROM OUTER TERMINAL VIA AFOREMENTIONED ROUTE TO UMGENI ROAD THENCE VIA BEATRICE, CROSS AND CARLISLE STREETS, CENTENARY ROAD TO LORNE STREET BUS RANK.



transport

Department:
Transport
Province of KwaZulu-Natal

GAZETTE

LGKZNG36-2018-
DEC

REGION: ALL

(b) PASSENGERS AND THEIR PERSONAL EFFECTS
FROM CORNUBIA AND UMHLANGA ROCKS AND RETURN.

CINEMA GOERS BUT ONLY WHEN A SUFFICIENT NUMBER OFFERS:

FROM ALBERT STREET VIA VICTORIA, CROSS AND BEATRICE STREET AND THEN TO ANY
OTHER TERMINAL SERVED BY THE HOLDERS BUSES.

ROUTE

PASSENGERS AND THEIR PERSONAL EFFECTS WITHIN THE INNER CIRCLE OF PHOENIX.

(1) FROM UNIT 2, 3, 4, & 5 (SITUATED IN PHOENIX TOWNSHIP) TO PHOENIX STATION AND MOUNT
EDGEcombe STATION ALONG THE SPINE ROAD AND VICE VERSA ALONG THE PRESCRIBED BUS
ROUTES.

(2) FROM UNIT 10 & 11 (SITUATED IN THE PHOENIX TOWNSHIP) TO PHOENIX STATION AND MOUNT
EDGEcombe STATION ALONG THE SPINE ROAD AND VICE VERSA ALONG THE PRESCRIBED BUS
ROUTE.

ROUTE

PASSENGERS AND THEIR PERSONAL EFFECTS:

FROM PHOENIX TOWNSHIP TO DURBAN, CENTENARY ROAD BUS RANK AND VICE VERSA:

INWARDS:

FROM PHOENIX TOWNSHIP ROAD 1210 (MAMBA STORES) ALONG ROAD 1210 INTO AND ALONG ROAD
1203, 1201, 1101, 1001.

ALTERNATIVE:

FROM ROAD 1210 (MAMBA STORES) ALONG ROAD 1210, INTO AND ALONG ROADS 1203, 1103, 1102,
1001, INDUSTRIAL ROAD, MAIN INANDA ROAD, NORTH COAST ROAD, UMGENI ROAD, BEATRICE
STREET, CROSS STREET, CARLISLE STREET, CENTENARY ROAD, MARKET ROAD, LEOPOLD STREET,
WARWICK AVENUE, TO CENTENARY ROAD TERMINUS AND RETURN.

OUTWARDS:

FROM CENTENARY ROAD BUS TERMINUS ALONG CENTENARY ROAD INTO AND ALONG CARLISLE
STREET, GREY STREET, BEATRICE STREET, ALBERT STREET, UMGENI ROAD, NORTH COAST ROAD,
MAIN INANDA ROAD, INDUSTRIAL ROAD TO PHOENIX TOWNSHIP ROADS 1001, 1102, 1103, 1203, 1210
(MAMBA STORES).

ALTERNATIVE:

ROADS 101, 1101, 1201, 1203, 1210 (MAMBA STORE)

ROUTE

FROM PHOENIX TOWNSHIP UNIT 2 AND 3 TO DURBAN LORNE STREET BUS RANK.

INWARDS:

FROM THE JUNCTION OF (SPINE ROAD) PHOENIX HIGHWAY, INTO AND ALONG GREENBURY DRIVE
(ROAD 202), DALEVIEW ROAD (ROAD 304), STONED=BRIDGE DRIVE (ROAD 303), GREENBURY DRIVE,
PHOENIX HIGHWAY, MAIN ROAD 2 (ROAD 102), SLIPWAY TO MAIN ROAD 93, MAIN ROAD 93, (MAIN
INANDA ROAD) NORTH COAST ROAD, UMGENI ROAD, BEATRICE STREET, CROSS STREET, CARLISLE
STREET TO LORNE STREET BUS RANK AND RETURN.

OUTWARDS:

FROM LORNE STREET BUS RANK, LORNE STREET, CARLISLE STREET, GREY STREET, BEATRICE
STREET, ALBERT STREET, UMGENI ROAD, NORTH COAST ROAD, MAIN ROAD 93 (MAIN INANDA ROAD)
SLIPWAY TO MAIN ROAD 2 (R1020, MAIN ROAD 2 (R102), MAIN ROAD 2 (ROAD 102) PHOENIX HIGHWAY,
GREENBURY DRIVE, DALEVIEW ROAD, STONEBRIDGE DRIVE, GREENBURY DRIVE TO JUNCTION OF
GREENBURY DRIVE AND PHOENIX HIGHWAY.

ROUTE

PASSENGERS AND THEIR PERSONAL EFFECTS:

FROM DURBAN (LORNE STREET BUS RANK) TO CORNER OF UNAMED ROAD AND WESTVILLE ROAD
VIA HILLVIEW SCHOOL AND RETURN VIA:-

OUTWARDS:

LORNE, CARLISLE, GREY, BETRCIE, ALBERT STREET, UMGENI , QUARRY ROADS AND CORNER OF
UNNAMED ROAD AND WESTVILLE ROAD TO TERMINAL.

ROUTE PASSENGERS AND THEIR PERSONAL EFFECTS

FROM PHOENIX TOWNSHIP TO DURBAN, MANSFIELD ROAD BUS RANK AND VICE VERSA.

INWARDS:

FROM PHOENIX TOWNSHIP JUNCTION OF ROAD 703, 803 AND 804, ALONG 804 I NTO AND ALONG
ROADS 811, 803

ALTERNATIVELY:

FROM THE JUNCTION OF ROADS 703, 803 AND ALONG 804, ALONG ROAD 803, THEN INTO AND ALONG
ROAD 802, ROAD 901, PHOENIX HIGHWAY, INDUSTRIAL ROAD, MAIN INANDA ROAD. NORTH COAST
ROAD, UMGENI ROAD, BEATRICE STREET, CROSS STREET, CARLISLE STREET, CENTENARY ROAD,
MARKET ROAD, LEOPOLD STREET, WARWICK AVENUE, CENTENARY ROAD, MANSFIELD ROAD TO
MANSFIELD ROAD BUS RANK.

OUTWARDS:



transport

Department:
Transport
Province of KwaZulu-Natal

GAZETTE

LGKZNG36-2018-
DEC

REGION: ALL

FROM MANSFIELD ROAD BUS RANK, ALONG WARWICK AVENUE, MANSFIELD ROAD, CENTENARY ROAD, INTO AND ALONG CARLISLE STREET, GREY STREET, BEATRICE STREET, ALBERT STREET, UMGENI ROAD, NORTH COAST ROAD, MAIN INANDA ROAD, INDUSTRIAL ROAD, PHOENIX HIGHWAY, ROADS 901, 802, 803 TO THE JUNCTION OF ROADS 703, 803 AND 804.

ALTERNATIVELY:

ROADS 803, 811, 804 TO THE JUNCTION OF ROADS 703, 803 AND 804.

ROUTE

PASSENGERS AND THEIR PERSONAL EFFECTS:

FROM PHOENIX TOWNSHIP UNITS 13 AND 14 TO DURBAN, MANSFIELD ROAD BUS RANK AND RETURN.

INWARDS:

FROM THE INTERSECTION OF WESTHAM DRIVE (ROAD 1201) AND LENHAM DRIVE, ALONG LENHAM DRIVE THEN INTO AND ALONG NORTHCROFT DRIVE (ROAD 1310) INTO AND ALONG LENHAM DRIVE, INTO AND ALONG PHOENIX HIGHWAY.

ALTERNATIVELY:

FROM THE INTERSECTION OF WESTHAM DRIVE (ROAD 1201) AND LENHAM DRIVE, ALONG LENHAM DRIVE INTO AND ALONG NORTHERN DRIVE, PHOENIX HIGHWAY, INDUSTRIAL ROAD, MAIN INANDA ROAD, NORTH COAST ROAD, UMGENI ROAD, BEATRICE STREET, CROSS STREET, CARLISLE STREET, CENTENARY ROAD, MARKET ROAD, LEOPOLD STREET, WARWICK AVENUE, CENTENARY ROAD, MANSFIELD ROAD TO MANSFIELD ROAD BUS RANK AND RETURN.

OUTWARDS:

FROM MANSFIELD ROAD BUS RANK INTO AND ALONG WARWICK AVENUE, MANSFIELD ROAD, CENTENARY ROAD, CARLISLE STREET, GREY STREET, BEATRICE STREET, ALBERT STREET, UMGENI ROAD, NORTH COAST ROAD, MAIN INANDA ROAD, INDUSTRIAL ROAD, PHOENIX HIGHWAY, NORTHERN DRIVE, LENHAM DRIVE, TO THE INTERSECTION OF LENHAM DRIVE AND WESTHAM DRIVE, NORTHCROFT DRIVE (ROAD 1301), LENHAM DRIVE TO THE INTERSECTION OF LENHAM DRIVE AND WESTHAM DRIVE (ROAD 1201).

ROUTE

PASSENGERS AND THEIR PERSONAL EFFECTS:

FROM PHOENIX TOWNSHIP UNITS 17 AND 18 TO DURBAN MANSFIELD ROAD BUS RANK AND RETURN.

INWARDS:

FROM PHOENIX TOWNSHIP, CORNER OF STERN GROVE AVENUE ALONG GROVE END DRIVE, INTO AND ALONG STANMORE DRIVE, PHOENIX HIGHWAY, INDUSTRIAL ROAD, MAIN INANDA ROAD, NORTH COAST ROAD, UMGENI ROAD, BEATRICE STREET, CROSS STREET, CARLISLE STREET, CENTENARY ROAD, MARKET ROAD, LEOPOLD STREET, WARWICK AVENUE, CENTENARY ROAD, MANSFIELD ROAD, TO MANSFIELD ROAD BUS TERMINUS AND RETURN.

OUTWARDS:

FROM MANSFIELD ROAD BUS TERMINUS INTO MANSFIELD ROAD, CENTENARY ROAD, CARLISLE STREET, GREY STREET, BEATRICE STREET, ALBERT STREET, UMGENI ROAD, NORTH COAST ROAD, MAIN INANDA ROAD, INDUSTRIAL ROAD, PHOENIX HIGHWAY, STANMORE DRIVE, GROVE END DRIVE TO TERMINUS AT CORNER OF STERN GROVE AVENUE AND GROVE END DRIVE.

ROUTE

PASSENGERS AND THEIR PERSONAL EFFECTS FROM PHOENIX TOWNSHIP, UNIT 15 & 21 TO DURBAN, MANSFIELD ROAD BUS TERMINUS AND RETURN.

INWARDS:

FROM THE INTERSECTION OF HANNAFORD DRIVE AND FORESTHAVEN DRIVE, INTO AND ALONG HANNAFORD DRIVE, RIGHT INTO AND ALONG CANEHAVEN DRIVE, FORESTHAVEN DRIVE, LEFT INTO AND ALONG HANNAFORD DRIVE, INTO AND ALONG SUNFORD DRIVE, CHARTFORD DRIVE, PHOENIX HIGHWAY, INDUSTRIAL PARK ROAD, MAIN INANDA ROAD, NORTH COAST ROAD, UMGENI ROAD, BEATRICE STREET, CROSS STREET, CARLISLE STREET, CENTENARY ROAD, MARKET ROAD, LEOPOLD STREET, WARWICK AVENUE, CENTENARY ROAD, MANSFIELD ROAD TO MANSFIELD ROAD BUS TERMINUS.

OUTWARDS:

FROM MANSFIELD ROAD BUS TERMINUS INTO AND ALONG WARWICK AVENUE, MANSFIELD ROAD, CENTENARY ROAD, CARLISLE STREET, GREY STREET, BEATRICE STREET, ALBERT STREET, LINK ROAD TO LORNE STREET, UMGENI ROAD, NORTH COAST ROAD, MAIN INANDA ROAD, INDUSTRIAL PARK ROAD, PHOENIX HIGHWAY, CHARTFORD DRIVE, SUNFORD DRIVE, LEFT INTO AND ALONG HANNAFORD DRIVE, RIGHT INTO AND ALONG FORESTHAVEN DRIVE, LEFT INTO AND ALONG CANEHAVEN DRIVE, LEFT INTO AND ALONG HANNAFORD DRIVE TO THE INTERSECTION OF HANNAFORD AND FORESTHAVEN DRIVE.

ROUTE

PASSENGERS AND THEIR PERSONAL EFFECTS

FROM PHOENIX (PALMVIEW) TO MANSFIELD ROAD BUS TERMINUS, DURBAN AND RETURN.

INWARDS:

FROM THE INTERSECTION OF NORTHERN DRIVE AND PALMVIEW DRIVE, THEN INTO AND ALONG



transport

Department:
Transport
Province of KwaZulu-Natal

GAZETTE

LGKZNG36-2018-
DEC

REGION: ALL

PALMVIEW DRIVE, TURN RIGHT INTO AND ALONG TRENANCE PARK DRIVE, CENTRAL PARK DRIVE, PALMVIEW DRIVE, SHASTRI DRIVE, INTO AND ALONG NORTHERN DRIVE, MAIN ROAD 2, MAIN ROAD 94, RIGHT INTO SLIP ROAD, NATIONAL ROAD N2 (SOUTH) LEFT INTO SLIP ROAD, NATIONAL ROAD N3, WESTERN FREEWAY, LEFT INTO SLIP ROAD, RAMSAY AVENUE, BEREJA ROAD NORTH, OLD DUTCH ROAD, CENTENARY ROAD, MANSFIELD ROAD, TO MANSFIELD ROAD BUS TERMINUS AND RETURN.

ALTERNATIVELY:

FROM THE INTERSECTION OF NORTHERN DRIVE AND PALMVIEW DRIVE, THEN INTO AND ALONG PALMVIEW DRIVE, TURN RIGHT INTO AND ALONG TRENANCE PARK DRIVE, CENTRAL PARK DRIVE, PALMVIEW DRIVE, SHASTRI DRIVE, INTO AND ALONG NORTHERN DRIVE, PHOENIX HIGHWAY, INDUSTRIAL PARK ROAD, (MAIN ROAD 93), NORTH COAST ROAD ACROSS CONNAUGHT BRIDGE INTERSECTION INTO AND ALONG UMGENI ROAD, BEATRICE STREET, CROSS STREET, CARLISLE STREET, CENTENARY ROAD, MARKET ROAD, LEOPOLD STREET, WARWICK AVENUE, CENTENARY ROAD, MANSFIELD ROAD BUS TERMINUS AND RETURN.

OUTWARDS:

FROM MANSFIELD ROAD BUS TERMINUS THEN INTO AND ALONG WARWICK AVENUE, MANSFIELD ROAD, CENTENARY ROAD, MARKET ROAD, LEOPOLD STREET, CANNONGATE ROAD, WESTERN FREEWAY, NATIONAL ROAD N3, NATIONAL ROAD N2 (NORTH), LEFT INTO SLIP ROAD, MAIN ROAD 94, MAIN ROAD 92, NORTHERN DRIVE, PALMVIEW DRIVE, TRENANCE PARK DRIVE, CENTRAL PARK DRIVE, PALMVIEW DRIVE, SHASTRI DRIVE, INTO AND ALONG NORTHERN DRIVE TO BUS TERMINUS.

ALTERNATIVELY:

FROM MANSFIELD ROAD BUS TERMINUS THEN INTO AND ALONG WARWICK AVENUE, MANSFIELD ROAD, CENTENARY ROAD, CARLISLE STREET, GREY STREET, BEATRICE STREET, ALBERT STREET, LINK ROAD TO UMGENI ROAD, CONNAUGHT BRIDGE INTERCHANGE, INTO AND ALONG NORTH COAST ROAD, MAIN ROAD 93, RIGHT INTO INDUSTRIAL PARK ROAD, PHOENIX HIGHWAY, LEFT INTO AND ALONG NORTHERN DRIVE, LEFT INTO AND ALONG SHASTRI PARK DRIVE, PALMVIEW DRIVE, CENTRAL PARK DRIVE, TRENANCE PARK DRIVE, PALMVIEW DRIVE TURN LEFT AND PROCEED ALONG NORTHERN DRIVE TO BUS TERMINUS.

ROUTE

PASSENGERS AND THEIR PERSONAL EFFECTS

FROM PHOENIX TOWNSHIP UNITS 20/22 (WOODVIEW) AND CANEHAVEN TO MANSFIELD ROAD BUS TERMINUS AND RETURN.

INWARDS:

FROM NORTHERN DRIVE RIGHT INTO CANEHAVEN DRIVE, RIGHT INTO NORTHERN DRIVE, RIGHT INTO AND PROCEED ALONG VIEWHAVEN DRIVE, LEFT INTO AND PROCEED ALONG WOODVIEW DRIVE, INTO AND ALONG R102 TURN LEFT INTO LINK ROAD, INTO AND ALONG MAIN ROAD 93, TURN RIGHT INTO SLIPWAY, INTO NATIONAL ROAD (N2 SOUTH) TURN LEFT AND PROCEED INTO NATIONAL ROAD (N3) INTO AND ALONG WESTERN FREEWAY, GLIDE OFF WESTERN FREEWAY, LEFT INTO RAMSAY AVENUE, INTO AND ALONG BEREJA ROAD NORTH, OLD DUTCH ROAD, CENTENARY ROAD, MANSFIELD ROAD TO MANSFIELD ROAD RANK AND RETURN.

OUTWARDS:

FROM MANSFIELD ROAD BUS RANK ALONG WARWICK AVENUE, INTO MANSFIELD ROAD, TURN RIGHT INTO CENTENARY ROAD, MARKET ROAD, LEOPOLD STREET, CANNONGATE ROAD, INTO AND PROCEED ALONG THE WESTERN FREEWAY, NATIONAL ROAD (N3) NATIONAL ROAD (N2 NORTH) TURN LEFT INTO SLIPWAY, TURN LEFT AND PROCEED ALONG MAIN ROAD 93, TURN LEFT INTO SLIPWAY, TURN RIGHT INTO R102, OLD NORTH COAST ROAD TOWARDS OTTAWA, TURN LEFT INTO LINK WAY WHICH JOINS INTO WOODVIEW DRIVE, TURN RIGHT AND PROCEED ALONG VIEWHAVEN DRIVE, TURN LEFT AND PROCEED ALONG NORTHERN DRIVE TO BUS TERMINUS.

ROUTE

PHOENIX TOWNSHIP UNITS 20/22 (WOODVIEW AND CANESIDE) TO MANSFIELD ROAD BUS TERMINUS AND RETURN.

INWARDS:

FROM WOODVIEW DRIVE, RIGHT INTO VIEWHAVEN DRIVE, LEFT INTO NORTHERN DRIVE, LEFT INTO CANEHAVEN DRIVE, LEFT INTO NORTHERN DRIVE, RIGHT INTO PHOENIX HIGHWAY, INDUSTRIAL PARK ROAD, MAIN INANDA ROAD, (MAIN ROAD 93) NORTH COAST ROAD, UMGENI ROAD, BEATRICE STREET, CROSS STREET, CARLISLE STREET, CENTENARY ROAD, MARKET ROAD, LEOPOLD STREET, WARWICK AVENUE, CENTENARY ROAD TO MANSFIELD ROAD BUS TERMINUS AND RETURN.

ALTERNATIVELY:

NORTHERN DRIVE RIGHT INTO PHOENIX HIGHWAY, RIGHT INTO ABERDARE DRIVE, LEFT INTO HUNSLETT ROAD, LEFT INTO MAIN ROAD 93 (MAIN INANDA ROAD) NORTH COAST ROAD, UMGENI ROAD, BEATRICE STREET, CROSS STREET, CARLISLE STREET, CENTENARY ROAD, MARKET ROAD, LEOPOLD STREET, WARWICK AVENUE, CENTENARY ROAD, MANSFIELD ROAD TO MANSFIELD ROAD BUS TERMINUS AND RETURN.

OUTWARDS:

FROM MANSFIELD ROAD BUS RANK ALONG WARWICK AVENUE, INTO MANSFIELD ROAD, INTO



transport

Department:
Transport
Province of KwaZulu-Natal

GAZETTE

LGKZNG36-2018-
DEC

REGION: ALL

CENTENARY ROAD, INTO AND ALONG CARLISLE STREET, GREY STREET, BEATRICE STREET, ALBERT STREET, UMGENI ROAD, NORTH COAST ROAD, MAIN ROAD 93, RIGHT INTO INDUSTRIAL PARK ROAD, LEFT INTO PHOENIX HIGHWAY, LEFT INTO NORTHERN DRIVE, RIGHT INTO CANEHAVEN DRIVE, RIGHT INTO NORTHERN DRIVE, RIGHT INTO VIEW HAVEN DRIVE, LEFT INTO WOODVIEW DRIVE.

ALTERNATIVELY:

NORTH COAST ROAD (MAIN ROAD 93) RIGHT INTO HUNSLETT ROAD, RIGHT INTO ABERDARE DRIVE, RIGHT INTO INDUSTRIAL PARK ROAD, LEFT INTO PHOENIX HIGHWAY, LEFT INTO NORTHERN DRIVE, RIGHT INTO VIEW HAVEN DRIVE, LEFT INTO WOODVIEW DRIVE.

ROUTE

FROM PHOENIX TOWNSHIP UNITS 7,8,9,10,11,12,13,14,15,17,18,20,21,22 ND PALMVIEW TO SURPRISE FARM BUS RANK (PINETOWN) AND RETURN VIA WESTMEAD AND NEW GERMANY.

INWARDS:

(i) FROM THE INTERSECTION OF NORTHERN DRIVE AND PALMVIEW DRIVE INTO AND ALONG PALMVIEW DRIVE, TRENANCE PARK DRIVE, CENTRAL PARK DRIVE, PALMVIEW DRIVE, SHASTRI PARK DRIVE, NORTHERN DRIVE, PHOENIX HIGHWAY OR BROOKHAVEN ROAD, CANESIDE DRIVE, CANEHAVEN DRIVE, NORTHERN DRIVE, PHOENIX HIGHWAY, INDUSTRIAL PARK ROAD.

ALTERNATIVELY:

(ii) FROM PHOENIX TOWNSHIP INTERSECTION OF HANNAFORD DRIVE AND FOREST HAVEN DRIVE, INTO AND ALONG HANNAFORD DRIVE, CANEHAVEN DRIVE, EITHER FOREST HAVEN DRIVE, HANNAFORD DRIVE, OR NORTHERN DRIVE, VIEWHAVEN DRIVE, FOREST HAVEN DRIVE, HANNAFORD DRIVE, SUNFORD DRIVE, NORTHERN DRIVE, LENHAM DRIVE, NORTHCROFT DRIVE, LENHAM DRIVE, FERNHAM DRIVE OR WHETSTONE DRIVE, FERNHAM DRIVE, INDUSTRIAL PARK ROAD OR

(iii) FROM PHOENIX TOWNSHIP, INTERSECTION OF PHOENIX HIGHWAY AND STANMORE DRIVE, INTO AND ALONG STANMORE DRIVE, GROVE END DRIVE, PHOENIX HIGHWAY, LONGBURY DRIVE, PHOENIX HIGHWAY, INDUSTRIAL PARK ROAD. THEN INTO AND ALONG MAIN ROAD 93, RIGHT INTO SLIPWAY, N2 (SOUTH) LEFT INTO SLIPWAY, INTO N3, LEFT INTO SLIPWAY, RICHMOND ROAD, RIGHT INTO SWANFIELD ROAD, AUBREY ROAD, GILLITS ROAD, INTO SURPRISE FARM BUS RANK.

OUTWARDS:

FROM SURPRISE FARM BUS RANK INTO AND ALONG SWANFIELD ROAD RIGHT INTO RICHMOND ROAD, ALEXANDRA ROAD, LEFT INTO ALBERT ROAD, RIGHT INTO MALCOLM ROAD, RIGHT INTO CIRCUIT ROAD, RIGHT INTO CLARK ROAD, LEFT INTO ALEXANDRA ROAD, LEFT INTO TRAFFORD ROAD, RIGHT INTO GILLITS ROAD, LEFT INTO RICHMOND ROAD, OLD MAIN ROAD, CROMPTON STREET, SHEPSTONE ROAD, OTTO VOLEK ROAD, FRANZ VOLEK ROAD, HENRED ROAD, SHEPSTONE ROAD, BLAZE ROAD, CHELSEA AVENUE, ESCOM ROAD, OLD MAIN ROAD, STAPLETON ROAD, LEFT INTO SLIPWAY, INTO AND ALONG N3, LEFT INTO SLIPWAY, INTO AND ALONG N2 (NORTH), LEFT INTO SLIPWAY, MAIN ROAD 93, INDUSTRIAL PARK ROAD.

EITHER:

(i) PHOENIX HIGHWAY, LONGBURY DRIVE, PHOENIX HIGHWAY, GROVE END DRIVE, STANMORE DRIVE, TO THE INTERSECTION OF STANMORE DRIVE AND PHOENIX HIGHWAY.

(ii) INTO AND ALONG FERNHAM DRIVE, LENHAM DRIVE, OR WHETSTONE DRIVE, LENHAM DRIVE, NORTHCROFT DRIVE, LENHAM DRIVE, NORTHERN DRIVE, SUNFORD DRIVE, HANNAFORD DRIVE.

EITHER:

(i) FOREST HAVEN DRIVE, VIEW HAVEN DRIVE, NORTHERN DRIVE, CANEHAVEN DRIVE, OR FOREST HAVEN DRIVE, CANEHAVEN DRIVE, HANNAFORD DRIVE TO THE INTERSECTION OF HANNAFORD DRIVE AND FOREST HAVEN DRIVE.

(ii) PHOENIX HIGHWAY, EITHER NORTHERN DRIVE, CANEHAVEN DRIVE, CANESIDE DRIVE, BROOKHAVEN ROAD, NORTHERN DRIVE OR NORTHERN DRIVE THEN INTO SHASTRI PARK DRIVE, PALMVIEW DRIVE, CENTRAL PARK DRIVE, TRENANCE PARK DRIVE, ALONG PALMVIEW DRIVE TO THE INTERSECTION OF PALMVIEW DRIVE AND NORTHERN DRIVE.

ROUTE

PASSENGERS AND THEIR PERSONAL EFFECTS:

FROM PHOENIX INDUSTRIAL PARK AND PHOENIX TOWNSHIP UNITS 10,11,12,13,14,15 AND 21 TO GRAFTON EVEREST FACTORY (CANELANDS)

INWARDS:

FROM TERMINAL POINT IN HUNSLETT ROAD AT THE CORNER OF PARAGON PLACE TURN RIGHT INTO MAIN ROAD 93, RIGHT INTO ABERDARE DRIVE, OR RIGHT INTO HUNSLETT ROAD, LEFT INTO ABERDARE DRIVE, RIGHT INTO INDUSTRIAL PARK ROAD, LEFT INTO FERNHAM DRIVE, OR RIGHT INTO WHETSTONE DRIVE, LEFT INTO LENHAM DRIVE, OR LEFT INTO NORTHERN DRIVE RIGHT INTO LENHAM DRIVE, OR LEFT INTO NORTHERN DRIVE, RIGHT INTO SUNFORD DRIVE, LEFT INTO HANNAFORD DRIVE, LEFT INTO CANEHAVEN DRIVE, RIGHT INTO NORTHERN DRIVE, LEFT INTO ROAD 79, (OLD NORTH COAST ROAD), TURN LEFT INTO NDWEDWE ROAD, ALONG NDWEDWE ROAD, TURN LEFT AND PROCEED ALONG NYALA ROAD TO GRAFTON EVEREST, CANELANDS INDUSTRIAL AREA AND RETURN.

OUTWARDS:
FROM GRAFTON EVEREST CANELANDS, PROCEED ALONG NYALA ROAD TURN RIGHT AND PROCEED



transport

Department:
Transport
Province of KwaZulu-Natal

GAZETTE

LGKZNG36-2018-
DEC

REGION: ALL

ALONG NEW GLASGOW ROAD, TURN RIGHT AND PROCEED ALONG NDWEDWE ROAD, TURN RIGHT AND PROCEED ALONG OLD NORTH COAST ROAD (ROAD79), TURN RIGHT INTO NORTHERN DRIVE, LEFT INTO CANEHAVEN DRIVE, RIGHT INTO HANNAFORD DRIVE, RIGHT INTO SUNFORD DRIVE, LEFT INTO NORTHERN DRIVE, PHOENIX HIGHWAY, RIGHT INTO LENHAM DRIVE, LEFT INTO WHETSTONE DRIVE, OR LENHAM DRIVE, LEFT INTO FERNHAM DRIVE, RIGHT INTO INDUSTRIAL PARK ROAD, LEFT INTO AND PROCEED ALONG ABERDARE DRIVE AND BEAR RIGHT ALONG ABERDARE DRIVE, LEFT INTO HUNSLETT ROAD TO TERMINAL POINT AT CORNER OF PARAGON PLACE IN HUNSLETT ROAD.

ROUTE

EMPLOYEES EMPLOYED BY DAVINSCOT MANUFACTURERS AND THEIR PERSONAL EFFECTS.
FROM WHITE HOUSE SHOPPING CENTRE TO DAVINSCOT MANUFACTURERS (PTY) LTD TONGAAT.

INWARDS:

FROM WHITE HOUSE SHOPPING CENTRE INTO AND ALONG R102, PHOENIX HIGHWAY, INDUSTRIAL PARK ROAD, FERNHAM DRIVE, LENHAM DRIVE, NORTHCROFT DRIVE, LENHAM DRIVE, LONGBURY DRIVE, PHOENIX HIGHWAY, GROVE END DRIVE, STANMORE DRIVE, PHOENIX HIGHWAY, HANNAFORD DRIVE, FOREST HAVEN DRIVE, CANE HAVEN DRIVE, NORTHERN DRIVE, R102, INTO AND ALONG GAINE STREET, PLAIN STREET, TO TRUROLAND INDUSTRIAL TOWNSHIP, ALONG EDMOND MOREWOOD STREET, TO DAVINSCOTT MANUFACTURERS (PTY) LTD AND RETURN.

OUTWARDS:

FROM DAVINSCOT MANUFACTURERS (PTY) LTD IN TRUROLAND INDUSTRIAL TOWNSHIP INTO AND ALONG EDMOND MOREWOOD ROAD, PLAIN STREET, GAINE STREET, INTO AND ALONG R102, NORTHERN DRIVE, CANE HAVEN DRIVE, FOREST HAVEN DRIVE, HANNAFORD DRIVE, PHOENIX HIGHWAY, STANMORE DRIVE, GROVE END DRIVE, PHOENIX HIGHWAY, LONGBURY DRIVE, LENHAM DRIVE, NORTHCROFT DRIVE, LENHAM DRIVE, FERNHAM DRIVE, INDUSTRIAL PARK ROAD, PHOENIX HIGHWAY, R102 TO WHITE HOUSE SHOPPING CENTRE.

ROUTE

PASSENGERS AND THEIR PERSONAL EFFECTS FROM PHOENIX INDUSTRIAL PARK, VIA PHOENIX UNITS 10,11,12,9,8,7 TO VERULAM BUS RANK AND RETURN.

INWARDS:

FROM PARAGON PLACE BUS TERMINUS, RIGHT INTO HUNSLETT ROAD, INTO ABERDARE DRIVE, INTO INDUSTRIAL PARK ROAD, LEFT INTO PROCEED ALONG FERNHAM DRIVE, TURN RIGHT INTO LENHAM DRIVE, CROSSING SPINE ROAD, (PHOENIX HIGHWAY) INTO AND ALONG LONGBURY DRIVE, TURN RIGHT INTO SPINE ROAD (PHOENIX HIGHWAY) NEW FARM ROAD, TURN LEFT INTO ROAD 21 TURN RIGHT INTO LINK ROAD 21, WITH MA 96, TURN LEFT INTO MA 96 ALSO KNOWN AS ROAD 79, IRELAND STREET TO VERULAM BUS RANK AND RETURN.

OUTWARDS:

FROM VERULAM BUS RANK INTO AND ALONG IRELAND STREET INTO ROAD 79 (ALSO KNOWN AS MR 96) TURN LEFT INTO LINK ROAD 21 WITH MR 96 TURN RIGHT INTO ROAD 21, NEW FARM ROAD, SPINE ROAD (PHOENIX HIGHWAY) LEFT INTO AND ALONG FERNHAM DRIVE, INTO INDUSTRIAL PARK ROAD, ABERDARE DRIVE, HUNSLETT ROAD, LEFT INTO PARAGON PLACE BUS TERMINUS.

ROUTE

PASSENGERS AND THEIR PERSONAL EFFECTS:

FROM MOUNT EDGEcombe VIA PHOENIX HIGHWAY, UNITS 9, 8, 7, 15, 14, 13, 12, 11, 10 TO NATIONAL CO-OPERATIVE DAIRIES QUEENSBURGH

INWARDS:

FROM MOUNT EDGEcombe BUS TERMINUS ALONG MAIN ROAD 2 (R102) INTO AND ALONG PHOENIX HIGHWAY INTO AND ALONG LONGBURY DRIVE, PHOENIX HIGHWAY INTO AND ALONG NORTHERN DRIVE, INTO AND ALONG LENHAM DRIVE INTO AND ALONG FERNHAM DRIVE, INDUSTRIAL PARK ROAD, MAIN ROAD 93 (MAIN INANDA ROAD), RIGHT INTO SLIPWAY, N2 (SOUTH) LEFT INTO SLIPWAY, INTO AND ALONG N3, GLIDE OFF TO QUEENSBURGH, R610 LEFT GLIDE OFF TO GLEN PARK, MOSELEY PARK AND SHALLCROSS, LEFT TO OLD RICHMOND ROAD, RIGHT TO RITZ ROAD, TO NATIONAL CO-OPERATIVE DAIRIES.

OUTWARDS:

FROM NATIONAL CO-OPERATIVE DAIRIES INTO AND ALONG RITZ ROAD, OLD RICHMOND ROAD, TURN RIGHT TOWARDS GLEN PARK AND MOSELEY PARK, GLIDE OFF ONTO R610, RIGHT ONTO GLIDE R610, RIGHT ONTO GLIDE OFF TO N3, LEFT INTO SLIPWAY TO N2, LEFT INTO SLIPWAY, MAIN ROAD 93, (MAIN INANADA ROAD), INDUSTRIAL PARK ROAD, FERNHAM DRIVE, LENHAM DRIVE, NORTHERN DRIVE, PHOENIX HIGHWAY, LONGBURY DRIVE, PHOENIX HIGHWAY, MAIN ROAD 3 (R102) TO MOUNT EDGEcombe BUS TERMINUS.

ROUTE

STUDENTS AND EMPLOYEES OF SPRINGFIELD COLLEGE OF EDUCATION AND THEIR PERSONAL EFFECTS FROM VERULAM BUS RANK TO SPRINGFIELD COLLEGE OF EDUCATION AND RETURN.

INWARDS:

FROM VERULAM BUS RANK INTO AND ALONG IRELAND STREET, WICK STREET, R102, NEW FARM ROAD, PGHOENIX HIGHWAY.



transport

Department:
Transport
Province of KwaZulu-Natal

GAZETTE

LGKZNG36-2018-
DEC

REGION: ALL

EITHER:

LENHAM DRIVE, FERNHAM DRIVE

OR:

LONGBURY DRIVE, LENHAM DRIVE, FERNHAM DRIVE, THEN INTO AND ALONG INDUSTRIAL PARK ROAD, MAIN ROAD 93, (MAIN INANDA ROAD) RIGHT INTO SLIPWAY, N2 SOUTH, LEFT INTO SLIPWAY, INTO UMGENI ROAD, ALPINE ROAD, STANLEY COPLEY DRIVE, DAINTREE AVENUE, TO SPRINGFIELD COLLEGE OF EDUCATION AND RETURN.

OUTWARDS:

FROM SPRINGFIELD COLLEGE OF EDUCATION IN DAINTREE AVENUE INTO AND ALONG DAINTREE AVENUE, VIOLA ROAD, STANLEY COPLEY DRIVE, ALPINE ROAD, UMGENI ROAD, MAIN ROAD 448, RIGHT INTO AND ALONG NATIONAL ROAD N2 (NORTH), LEFT ONTO SLIPWAY, MAIN ROAD 93 (MAIN INANDA ROAD), INDUSTRIAL PARK ROAD.

EITHER:

FERNHAM DRIVE, LENHAM DRIVE, PHOENIX HIGHWAY, NEW FARM ROAD.

OR:

FERHAM DRIVE, LENHAM DRIVE, LONGBURY DRIVE, PHOENIX HIGHWAY, NEW FARM ROAD, THEN INTO AND ALONG R102, WICK STREET, IRELAND STREET, TO VERULAM BUS RANK.

ROUTE

PASSENGERS AND THEIR PERSONAL EFFECTS:

FROM PHOENIX UNITS 7,8,9,17,18 TO VERULAM BUS RANK AND RETURN.

INWARDS:

FROM THE INTERSECTION OF LONGBURY DRIVE AND SOUTHVALE ROAD, INTO AND ALONG LONGBURY DRIVE (ROAD 903, 803, 703) PHOENIX HIGHWAY, STANMORE DRIVE, GROVE END DRIVE, PHOENIX HIGHWAY, NEW FRAM ROAD, R102, WICK STREET, IRELAND STREET TO VERULAM RANK AND RETURN.

OUTWARDS:

FROM VERULAM BUS RANK INTO AND ALONG IRELAND STREET, WICK STREET, R102, NEW FARM ROAD, PHOENIX HIGHWAY, GROVE END DRIVE, STANMORE DRIVE, PHOENIX HIGHWAY, LONGBURY DRIVE, (ROADS 703, 803, 903) TO THE INTERSECTION OF SOUTHVALE ROAD AND LONGBURY DRIVE.

ROUTE

PASSENGERS AND THEIR PERSONAL EFFECTS:

FROM PHOENIX TOWNSHIP UNITS 10,11,12,13,14,15 AND 21 TO VERULAM BUS RANK AND RETURN.

INWARDS:

FROM INDUSTRIAL PARK ROAD, INTO AND ALONG FERNHAM ROAD, WHETSTONE DRIVE OR FERNHAM DRIVE, LENHAM DRIVE, NORTHCROFT DRIVE, LENHAM DRIVE, NORTHERN DRIVE, SUNFORD DRIVE, HANNAFORD DRIVE, FORESTHAVEN DRIVE, CANEHAVEN DRIVE, HANNAFORD DRIVE, PHOENIX HIGHWAY, NEW FARM ROAD, R102, WICK STREET, IRELAND STREET, TO VERULAM BUS RANK AND RETURN.

OUTWARDS:

FROM VERULAM BUS RANK, INTO AND ALONG IRELAND STREET, WICK STREET, R102, NEW FRAM ROAD, PHOENIX HIGHWAY, HANNAFORD DRIVE, FORESTHAVEN DRIVE, HANNAFORD DRIVE, SUNFORD DRIVE, NORTHERN DRIVE, LENHAM DRIVE, NORTHCROFT DRIVE, LENHAM DRIVE, FERNHAM DRIVE OR WHETSTONE DRIVE, FERNHAM DRIVE TO INDUSTRIAL PARK ROAD.

ROUTE

PASSENGERS AND THEIR PERSONLA EFFECTS:

FROM PHOENIX UNITS 7,8,9,17,18 TO VERULAM BUS RANK AND RETURN.

INWARDS:

FROM THE INTERSECTION OF LONGBURY DRIVE AND SOUTHVALE ROAD, INTO AND ALONG LONGBURY DRIVE (ROAD 903,803,703) PHOENIX HIGHWAY, STANMORE DRIVE, GROVE END DRIVE, PHOENIX HIGHWAY, NEW FRAM ROAD, R102, WICK STREET, IRELAND STREET, TO VERULAM RANK AND RETURN.

OUTWARDS:

FROM VERULAM BUS RANK, INTO AND ALONG IRELAND STREET, WICK STREET, R102, NEW FARM ROAD, PHOENIX HIGHWAY, GROVE END DRIVE, STANMORE DRIVE, PHOENIX HIGHWAY, LONGBURY DRIVE (ROADS 703,803,903) TO INTERSECTION OF SOUTHVALE ROAD AND LONGBURY DRIVE.

ROUTE

PASSENGERS AND THEIR PERSONAL EFFECTS:

FROM PHOENIX TOWNSHIP UNITS 10,11,12,13,14,15 AND 21 TO VERULAM BUS RANK AND RETURN.

INWARDS:

FROM INDUSTRIAL PARK ROAD, INTO AND ALONG FERNHAM DRIVE, WHETSTONE DRIVE OR FERNHAM DRIVE, LENHAM DRIVE, NORTHCROFT DRIVE, LENHAM DRIVE, NORTHERN DRIVE, SUNFORD DRIVE, HANNAFORD DRIVE, FORESTHAVEN DRIVE, CANEHAVEN DRIVE, HANNAFORD DRIVE, PHOENIX HIGHWAY, NEW FARM ROAD, R102, WICK STREET, IRELAND STREET, TO VERULAM BUS RANK AND RETURN.



transport

Department:
Transport
Province of KwaZulu-Natal

GAZETTE

LGKZNG36-2018-
DEC

REGION: ALL

OUTWARDS:

FROM VERULAM BUS RANK, INTO AND ALONG IRELAND STREET, WICK STREET, R102, NEW FARM ROAD, PHOENIX HIGHWAY, FORESTHAVEN DRIVE, HANNAFORD DRIVE, SUNFORD DRIVE, NORTHERN DRIVE, LENHAM DRIVE, NORTHCROFT DRIVE, LENHAM DRIVE, FERNHAM DRIVE OR WHETSTONE DRIVE, FERNHAM DRIVE TO INDUSTRIAL PARK ROAD.

ROUTE 61

INWARDS:

FROM WHITE HOUSE SHOPPING CENTRE R102 AND ALONG PHOENIX HIGHWAY INDUSTRIAL PARK ROAD, FERNHAM DRIVE, LENHAM DRIVE, PHOENIX HIGHWAY, PARTHENON STREET, PANDORA STREET, PEGASUS STREET, PHOENIX HIGHWAY, NORTHERN DRIVE R102, IRELAND STREET CROSSING TODD STREET INTO IRELAND STREET BUS RANK AND RETURN.

OUTWARDS:

FROM IRELAND STREET BUS RANK CROSSING TODD STREET, R102, NORTHERN DRIVE, PHOENIX HIGHWAY, PARTHENON STREET, PANDORA STREET, PEGASUS STREET, PHOENIX HIGHWAY, R102 TO TERMINAL POINT WHITE HOUSE SHOPPING CENTRE.

ROUTE

PASSENGERS AND THEIR PERSONAL EFFECTS:

PHOENIX TOWNSHIP TO WESTVILLE UNIVERSITY

FROM PHOENIX ROAD 501, ALONG ROAD 501 INTO ROAD 503 ALONG ROAD 503 INTO SPINE ROAD, ALONG SPINE ROAD, INTO ROAD 401, ALONG ROAD 401, INTO CARDINAL ROAD ALONG CARDINAL ROAD ONTO GLENTON ROAD, INTO GREENBURY DRIVE, ALONG GREENBURY DRIVE, INTO SPINE ROAD, ALONG SPINE ROAD, INTO OLD NORTH COAST ROAD, ALONG OLD NORTH COAST ROAD, INTO SEA COW LAKE ROAD, ALONG SEA COW LAKE ROAD THEN INTO SLIPWAY INTO QUARRY ROAD, ALONG QUARRY ROAD INTO VARSITY DRIVE, ALONG VARSITY DRIVE TO UNIVERSITY CAMPUS.

ROUTE

PASSENGERS AND THEIR PERSONAL EFFECTS:

FROM VERULAM TO DURBAN-WESTVILLE UNIVERSITY AND RETURN

INWARDS:

FROM VERULAM BUS RANK, INTO AND ALONG IRELAND STREET, WICK STREET, R102, OLD NORTH COAST ROAD, NEW FRAM ROAD, SPINE ROAD, THEN INTO AND ALONG:

(i) ROAD 703, ROAD 803, ROAD 903, SPINE ROAD, INDUSTRIAL ROAD, MAIN INANDA ROAD, RIGHT INTO SLIPWAY, INTO AND ALONG N2 (SOUTH), LEFT INTO SLIPWAY, INTO AND ALONG QUARRY ROAD, VARSITY DRIVE TO UNIVERSITY CAMPUS AND RETURN.

(ii) ROAD 1103, 1203, 1201, 1101, 1001, INDUSTRIAL ROAD, MAIN INANDA ROAD, RIGHT INTO SLIPWAY, INTO AND ALONG N2 (SOUTH) LEFT INTO SLIPWAY, INTO AND ALONG QUARRY ROAD, VARSITY DRIVE, TO UNIVERSITY CAMPUS AND RETURN.

OUTWARDS:

FROM UNIVERSITY CAMPUS, INTO AND ALONG VARSITY DRIVE, QUARRY ROAD, LEFT INTO SLIPWAY, INTO AND ALONG N2 (NORTH), LEFT INTO SLIPWAY, INTO AND ALONG MAIN INANDA ROAD, INDUSTRIAL ROAD, SPINE ROAD, ROAD 903, ROAD 803, 703, SPINE ROAD, NEW FARM ROAD, OLD NORTH COAST ROAD, R102, WICK STREET, IRELAND STREET TO VERULAM BUS RANK.

ROUTE

PASSENGERS AND THEIR PERSONAL EFFECTS:

FROM PHOENIX TOWNSHIP UNITS 2,3,4 TO UMHLANGA ROCKS AND RETURN.

INWARDS:

FROM THE INTERSECTION OF SPINE ROAD AND ROAD 202, INTO AND ALONG ROAD 202, ROADS 302, 307, 407, 405, 401, RIGHT INTO AND ALONG SPINE ROAD (PHOENIX HIGHWAY), OLD NORTH COAST ROAD, INTO AND ALONG R102, UMHLANGA ROCKS DRIVE, TANAGER WAY, LAGOON DRIVE, OCEAN WAY, RIDGE ROAD, UMHLANGA ROCKS DRIVE AND RETURN.

OUTWARDS:

FROM TANAGER WAY INTO AND ALONG LAGOON DRIVE, OCEAN WAY, RIDGE ROAD, UMHLANGA ROCKS DRIVE, R102, OLD NORTH COAST ROAD, SPINE ROAD (PHOENIX HIGHWAY) ROADS 401, 405, 407, 307, 302, 202 TO INTERSECTION OF SPINE ROAD AND ROAD 202

ROUTE

PASSENGERS AND THEIR PERSONAL EFFECTS:

FROM PHOENIX TOWNSHIP UNITS 7,8,9,10,11 & 12 TO UMHLANGA ROCKS AND RETURN.

INWARDS:

FROM THE INTERSECTION OF INDUSTRIAL ROAD TO ROAD 1001, INTO AND ALONG ROADS 1001, 1101, 1201, 1203, 1103, INTO AND ALONG SPINE ROAD (PHOENIX HIGHWAY) NEW FARM ROAD.

ALTERNATIVELY:

FROM THE INTERSECTION OF INDUSTRIAL ROAD AND ROAD 1001, INTO AND ALONG ROADS 1001, 1101, 1201, 1103, INTO AND ALONG ROAD 903, ROAD 803, ROAD 703, SPINE ROAD, NEW FARM ROAD, OLD NORTH COAST ROAD, R102, UMHLANGA ROCKS DRIVE, TANAGER WAY, LAGOON DRIVE, OCEAN



transport

Department:
Transport
Province of KwaZulu-Natal

GAZETTE

LGKZNG36-2018-
DEC

REGION: ALL

WAY, RIDGE ROAD, UMHLANGA ROCKS DRIVE AND RETURN.

OUTWARDS:

FROM TANAGER WAY, INTO AND ALONG LAGOON DRIVE, OCEAN WAY, RIDGE ROAD, UMHLANGA ROCKS DRIVE, R102, OLD NORTH COAST ROAD, NEW FARM ROAD, SPINE ROAD, ROADS 703, 803, 903, INTO AND ALONG ROADS 1103, 1203, 1101, 1001 TO THE INTERSECTION OF ROAD 1001 AND INDUSTRIAL ROAD.

ALTERNATIVELY:

FROM NEW FARM ROAD, INTO AND ALONG SPINE ROAD, ROADS 1103, 1203, 1201, 1101, 1001 TO THE INTERSECTION OF ROAD 1001, AND INDUSTRIAL ROAD.

ROUTE

STUDENTS AND EMPLOYEES OF SPRINGFIELD COLLEGE OF EDUCATION AND THEIR PERSONAL EFFECTS:

INWARDS:

FROM TONGAAT BUS RANK, INTO AND ALONG MAIN ROAD, HILLVIEW CRESCENT, BELVERDERE DRIVE, CORONATION ROAD, DAHLIA DRIVE, R102, RIGHT INTO SLIPWAY, SUNFIELD DRIVE, MOSS STREET, IRELAND STREET, WICK STREET, R102, RIGHT INTO SLIPWAY, NATIONAL ROAD N2 (SOUTH), LEFT INTO SLIPWAY, UMGENI ROAD, ALPINE ROAD, STANLEY COPLEY DRIVE, DAINTREE AVENUE TO SPRINGFIELD COLLEGE OF EDUCATION AND RETURN.

FROM SPRINGFIELD COLLEGE OF EDUCATION IN DAINTREE AVENUE, INTO AND ALONG DAINTREE AVENUE, VIOLA ROAD, STANLEY COPLEY DRIVE, ALPINE ROAD, UMGENI ROAD, MAIN ROAD 448, RIGHT INTO SLIPWAY, NATIONAL ROAD N2 (NORTH) LEFT INTO SLIPWAY, R102, WICK STREET, IRELAND STREET, MOSS STREET, SUNFIELD DRIVE, RIGHT INTO SLIPWAY, R102, DAHLIA ROAD, CORONATION ROAD, BELVERDERE DRIVE, HILLVIEW CRESCENT, MAIN ROAD TO TONGAAT BUS RANK.



transport

Department:
Transport
Province of KwaZulu-Natal

GAZETTE

LGKZNG36-2018-
DEC

REGION: ALL

1) Application Number: APP0105599	2) Gazette Number: LGKZNG36-2018-DEC
3) Applicant: S NOHAR ID NO. 6912285207080 Association: NOT AVAILABLE	4) Applicant Address: 38 PIYMOUTH ROAD PMBURG 3201
5) Existing Licence Holder: NOT APPLICABLE ID NO. NOT APPLICABLE	6) Existing Licence Holder Address: NOT APPLICABLE
7) Type of application: NEW OPERATING LICENCE	8) Operating Licence Number: 1285344
9) Vehicle Type: METERED TAXI	10) 1 X 0-8 (SEATED) + 0 (STANDING)
11) Region: UMGUNGUNDLOVU	
12.1	FROM RANKS STILL TO BE ALLOCATED IN PIETERMARITZBURG TO POINTS WITHIN A RADIUS OF (15 FITEEN) KILOMETERS THEREFROM AND RETURN TO RANK IN PIETERMARITZBURG.



transport

Department:
Transport
Province of KwaZulu-Natal

GAZETTE

LGKZNG36-2018-
DEC

REGION: ALL

1) Application Number: APP0105827	2) Gazette Number: LGKZNG36-2018-DEC
3) Applicant: NC HLONGWANE ID NO. 7612075511084 Association: UMLAZI NORTH TAXI OWNERS ASSOCIATION	4) Applicant Address: Z 199 UMLAZI T/SHIP 15 MALUSI CELE AVENUE PO UMLAZI 4066
5) Existing Licence Holder: AC HLONGWANE ID NO. 8204195385083	6) Existing Licence Holder Address: P O BOX 751 TOTI DURBAN KWA-ZULU NATAL 4126
7) Type of application: RENEWAL AND DECEASED TRANSFER	8) Operating Licence Number: LKNKZN0129402
9) Vehicle Type: MINIBUS	10) 1 X 15 (SEATED) + 0 (STANDING)
11) Region: NINGIZMU 2	
12.1	<p>FROM APPROVED TAXI RANK UMLAZI STATION NORTH SIDE INTO SOKESIMBONE ROAD LEFT INTO KING DINGANE BORABORA TURN AROUND TO KING DINGANE, LEFT INTO SIBUSISO MDAKANE ROAD R1902 PICK N' DROP LEFT INTO MANGOSUTHU HIGH WAY PICK 'N DROP LEFT INTO PRINCE MSHIYENI MEMORIAL HOSPITAL, BACK TO MANGOSUTHU HIGHWAY, LEFT INTO R102, RIGHT INTO M4, LEFT INTO MOORE ROAD RIGHT INTO WARWICK AVENUE, TURN RIGHT TO WEST STREET DROP PASSENGERS ALONG WEST STREET RIGHT INTO POINT ROAD RIGHT INTO FISHER STREET, RIGHT INTO SHEPSTONE STREET, LEFT INTO PINE STREET, RIGHT INTO FIELD STREET, LEFT INTO QUEEN STREET TAXI RANK AND PROCEED TO QUEEN STREET RANK.</p> <p>OR</p> <p>FROM QUEEN STREET, RIGHT INTO RUSSELL STREET, LEFT INTO LEOPOLD STREET, LEFT INTO MARKET ROAD, INTO THE SERVICE ROAD BEHIND THE ENGLISH MARKET, AND PROCEED TO THE TAXI RANK.</p> <p>RETURN</p> <p>FROM QUEEN STREET TAXI RANK, RIGHT INTO RUSSELL STREET, LEFT INTO LEOPOLD STREET, LEFT INTO MARKET ROAD, INTO WILLIAMS ROAD, LEFT INTO MOORE ROAD, INTO INKOSI ALBERT LUTHULI FREEWAY (M4), AND PROCEED TO UMLAZI ALONG THE FORWARD ROUTE IN REVERSE.</p> <p>FROM WARWICK AVENUE TAXI RANK, LEFT INTO WEST STREET, RIGHT INTO WILLIAMS ROAD, LEFT INTO MOORE ROAD, INTO INKOSI ALBERT LUTHULI FREEWAY (M4), AND PROCEED TO UMLAZI ALONG THE FORWARD ROUTE IN REVERSE NB:NO PICKING UP OF PASSENGERS IN THE CBD ON THE INWARD JOURNEY AND NO DROPPING OFF ON THE OUTWARD JOURNEY.</p>
12.2	<p>FROM APPROVED TAXI RANK UMLAZI STATION NORTH SIDE SOKESIMBONE ROAD, LEFT INTO KING DINGANE, BORABORA TURN TO KING DINGANE INTO SIBUSISO MDAKANE ROAD BECOMING ROAD R1902, PICK 'N DROP, JOINING SOUTH COAST ROAD, EDWIN SWALES VC DRIVE, M7 RIGHT INTO SARNIA ROAD PASS ROSSBURGH, RIGHT TURN UMBILO ROAD RIGHT TURN GALE STREET TURN RIGHT INTO DALTON ROAD TO APPROVED TAXI STOP IN DALTON ROAD.</p> <p>RETURN.</p> <p>FROM DALTON ROAD, TURN RIGHT INTO WILLIAMS ROAD, INTO SYDNEY ROAD, INTO SARNIA, UMBILO ROAD, INTO EDWIN SWALES VC DRIVE (M7), RIGHT INTO SOUTH COAST ROAD, INTO MANGOSUTHU HIGHWAY (M30), RIGHT INTO ROAD 1902 INTO SIBUSISO MDAKANE AND PROCEED AS PER FORWARD ROUTE IN REVERSE TO UMLAZI TAXI RANK AT UMLAZI STATION NORTH SIDE.</p>
12.3	<p>FROM APPROVED TAXI RANK UMLAZI STATION NORTH SIDE ALONG SOKESIMBONE ROAD, TURN LEFT INTO KING DINGANE LEFT INTO SIBUSISO MDAKANE ROAD BECOMING ROAD R1902, PICK AND 'DROP, TURN LEFT INTO PRINCE MCWAYIZENI AND TURN LEFT INTO ISIPINGO OLD MAIN ROAD LEFT TO APPROVED TAXI RANK AT ALEXANDRA ROAD, LEFT INTO CHURCH LANE, TURN RIGHT INTO NWABI ROAD BACK TO ISIPINGO OLD MAIN ROAD AND PROCEED TO UMLAZI TAXI RANK ALONG THE SAME ROUTE IN REVERSE.</p>



transport

Department:
Transport
Province of KwaZulu-Natal

GAZETTE

LGKZNG36-2018-
DEC

REGION: ALL

12.4	FROM APPROVED TAXI RANK UMLAZI STATION NORTH SIDE SOKESIMBONE ROAD TURN LEFT KING DINGANE, BORABORA ROAD TURN AROUND BACK INTO KING DINGANE LEFT INTO SIBUSISO MDAKANE ROAD BECOMING ROAD R1902 PICK 'N DROP, TURN LEFT INTO PRINCE MCWAHYENZI AND TURN LEFT INTO ISIPINGO OLD MAIN ROAD, TURN RIGHT INTO RANA ROAD, TURN RIGHT INTO R102 TURN LEFT INTO PROSPECTION INDUSTRIAL AREA, PICK - UP AND SET DOWN AND RETURN TO UMLAZI NORTH TAXI RANK ALONG THE SAME ROUTE IN REVERSE.
12.5	FROM APPROVED TAXI RANK UMLAZI STATION NORTH SIDE SOKESIMBONE TURN LEFT KING DINGANE BORABORA TURN AROUND BACK TO KING DINGANE LEFT SIBUSISO MDAKANE ROAD BECOMING ROAD R1902 PICK 'N DROP TURN LEFT MANGOSUTHU HIGHWAY PICK 'N DROP PRINCE MSHIYENI MEMORIAL HOSPITAL TURN LEFT TO R102 UMBILO ROAD, BEREA ROAD AND PROCEED INTO AND ALONG THE WESTERN FREEWAY (N3) TURN LEFT INTO M13 AND TURN LEFT INTO RICHMOND ROAD, TURN RIGHT INTO ALEXANDRA ROAD, CLARK ROAD RIGHT INTO MOSS ROAD RIGHT INTO ALEXANDRA ROAD TO APPROVED TAXI STOP IN SWANFIELD ROAD, WESTMED, AND RETURN ALONG THE SAME ROUTE TO UMLAZI NORTH TAXI RANK IN REVERSE.
12.6	CONDITIONS 1. ALL PASSENGERS WILL BE PICKED UP AND DROPPED OFF IN AREAS DESIGNATED BY THE MUNICIPALITY FOR SUCH PURPOSES 2. NO PICK UP OF PASSENGERS WILL BE EFFECTED IN AREAS WHICH DO NOT FALL UNDER THE JURISDICTION OF THE ASSOCIATION SAVE PASSENGERS WHO ARE BEING CONVEYED DIRECTLY TO THE STARTING POINT 3. ENTRY OR RANKING ON PRIVATE PROPERTY IS NOT PERMITTED WITHOUT THE WRITTEN PERMISSION OF THE LANDLORD, A COPY OF WHICH MUST BE SUPPLIED TO THE BOARD. 4. WITHOUT HAVING ENTERED INTO AN AGREEMENT WITH OTHER OPERATORS ON A COMMON ROUTE AS CONTEMPLATED SECTION 88(2)(B) OF ACT 22 OF 2000, THE PICKING UP OR SETTING DOWN OF PASSENGERS ON SUCH ROUTE IS NOT PERMITTED. A COPY OF SUCH AGREEMENT MUST BE SUPPLIED TO THE BOARD. 5. AT RANKS, WHETHER ON STREET OR OFF STREET, ONLY THE TAXIS THAT CAN BE ACCOMMODATED IN THE DEMARCATED AREA MAY OCCUPY THE RANK. EXCESS VEHICLES MUST HOLD ELSEWHERE. 6. NO PICKING UP OR SETTING DOWN OF PASSENGERS PERMITTED ON ROUTE 5 ALONG THE WESTERN FREEWAY (N3) AND THE M13 EITHER WAY.



transport

Department:
Transport
Province of KwaZulu-Natal

GAZETTE

LGKZNG36-2018-
DEC

REGION: ALL

1) Application Number: APP0105918	2) Gazette Number: LGKZNG36-2018-DEC
3) Applicant: XW XOLO ID NO. 8109075531088 Association: UMLAZI NORTH TAXI OWNERS ASSOCIATION	4) Applicant Address: E 640 UMLAZI T/SHIP P O UMLAZI DURBAN KWA-ZULU NATAL 4031
5) Existing Licence Holder: NE XOLO ID NO. 4311105189085	6) Existing Licence Holder Address: G 737 UMLAZI T/SHIP KWAZULU NATAL KWA-ZULU NATAL 4031
7) Type of application: DECEASED TRANSFER AND NEW OPERATING LICENCE	8) Operating Licence Number: LKNKZN0120383
9) Vehicle Type: MINIBUS TAXI	10) 1 X 9-16 (SEATED) + 0 (STANDING)
11) Region: NINGIZMU 2	
12.1	<p>FROM APPROVED TAXI RANK UMLAZI STATION NORTH SIDE INTO SOKESIMBONE ROAD LEFT INTO KING DINGANE BORABORA TURN AROUND TO KING DINGANE, LEFT INTO SIBUSISO MDAKANE ROAD R1902 PICK 'N' DROP LEFT INTO MANGOSUTHU HIGHWAY PICK 'N' DROP LEFT INTO PRINCE MSHIYENI MEMORIAL HOSPITAL, BACK TO MANGOSUTHU HIGHWAY, LEFT INTO R102, RIGHT INTO M4, LEFT INTO MOORE ROAD RIGHT INTO WARWICK AVENUE, TURN RIGHT TO WEST STREET DROP PASSENGERS ALONG WEST STREET RIGHT INTO POINT ROAD RIGHT INTO FISHER STREET, RIGHT INTO SHEPSTONE STREET, LEFT INTO PINE STREET, RIGHT INTO FIELD STREET, LEFT INTO QUEEN STREET TAXI RANK AND PROCEED TO QUEEN STREET RANK.</p> <p>OR</p> <p>FROM QUEEN STREET, RIGHT INTO RUSSELL STREET, LEFT INTO LEOPOLD STREET, LEFT INTO MARKET ROAD, INTO THE SERVICE ROAD BEHIND THE ENGLISH MARKET, AND PROCEED TO THE TAXI RANK.</p> <p>RETURN</p> <p>FROM QUEEN STREET TAXI RANK, RIGHT INTO RUSSELL STREET, LEFT INTO LEOPOLD STREET, LEFT INTO MARKET ROAD, INTO WILLIAMS ROAD, LEFT INTO MOORE ROAD, INTO INKOSI ALBERT LUTHULI FREEWAY (M4), AND PROCEED TO UMLAZI ALONG THE FORWARD ROUTE IN REVERSE.</p> <p>FROM WARWICK AVENUE TAXI RANK, LEFT INTO WEST STREET, RIGHT INTO WILLIAMS ROAD, LEFT INTO MOORE ROAD, INTO INKOSI ALBERT LUTHULI FREEWAY (M4), AND PROCEED TO UMLAZI ALONG THE FORWARD ROUTE IN REVERSE NB:NO PICKING UP OF PASSENGERS IN THE CBD ON THE INWARD JOURNEY AND NO DROPPING OFF ON THE OUTWARD JOURNEY.</p>
12.2	<p>FROM APPROVED TAXI RANK UMLAZI STATION NORTH SIDE SOKESIMBONE ROAD, LEFT INTO KING DINGANE, BORABORA TURN TO KING DINGANE INTO SIBUSISO MDAKANE ROAD BECOMING ROAD R1902, PICK 'N' DROP, JOINING SOUTH COAST ROAD, EDWIN SWALES VC DRIVE, M7 RIGHT INTO SARNIA ROAD PASS ROSSBURGH, RIGHT TURN UMBILO ROAD RIGHT GALE STREET TURN RIGHT INTO DALTON ROAD TO APPROVED TAXI STOP IN DALTON ROAD.</p> <p>RETURN.</p> <p>FROM DALTON ROAD, TURN RIGHT INTO WILLIAMS ROAD, INTO SYDNEY ROAD, INTO SARNIA, UMBILO ROAD, INTO EDWIN SWALES VC DRIVE (M7), RIGHT INTO SOUTH COAST ROAD, INTO MANGOSUTHU HIGHWAY (M30), RIGHT INTO ROAD 1902 INTO SIBUSISO MDAKANE AND PROCEED AS PER FORWARD ROUTE IN REVERSE TO UMLAZI TAXI RANK AT UMLAZI STATION NORTH SIDE.</p>
12.3	<p>FROM APPROVED TAXI RANK UMLAZI STATION NORTH SIDE ALONG SOKESIMBONE ROAD, TURN LEFT INTO KING DINGANE LEFT INTO SIBUSISO MDAKANE ROAD BECOMING ROAD R1902, PICK AND 'DROP', TURN LEFT INTO PRINCE MCWAYIZENI AND TURN LEFT INTO ISIPINGO OLD MAIN ROAD LEFT TO APPROVED TAXI RANK AT ALEXANDRA ROAD, LEFT INTO CHURCH LANE, TURN RIGHT INTO NWABI ROAD BACK TO ISIPINGO OLD MAIN ROAD AND PROCEED TO UMLAZI TAXI RANK ALONG THE SAME ROUTE IN REVERSE.</p>



transport

Department:
Transport
Province of KwaZulu-Natal

GAZETTE

LGKZNG36-2018-
DEC

REGION: ALL

12.4	FROM APPROVED TAXI RANK UMLAZI STATION NORTH SIDE SOKESIMBONE ROAD TURN LEFT KING DINGANE, BORABORA ROAD TURN AROUND BACK INTO KING DINGANE LEFT INTO SIBUSISO MDAKANE ROAD BECOMING ROAD R1902 PICK 'N DROP, TURN LEFT INTO PRINCE MCWAHYENZI AND TURN LEFT INTO ISIPINGO OLD MAIN ROAD, TURN RIGHT INTO RANA ROAD, TURN RIGHT INTO R102 TURN LEFT INTO PROSPECTION INDUSTRIAL AREA, PICK - UP AND SET DOWN AND RETURN TO UMLAZI NORTH TAXI RANK ALONG THE SAME ROUTE IN REVERSE.
12.5	FROM APPROVED TAXI RANK UMLAZI STATION NORTH SIDE SOKESIMBONE TURN LEFT KING DINGANE BORABORA TURN AROUND BACK TO KING DINGANE LEFT SIBUSISO MDAKANE ROAD BECOMING ROAD R1902 PICK 'N DROP TURN LEFT MANGOSUTHU HIGHWAY PICK 'N DROP PRINCE MSHIYENI MEMORIAL HOSPITAL TURN LEFT TO R102 UMBILO ROAD, BEREA ROAD AND PROCEED INTO AND ALONG THE WESTERN FREEWAY (N3) TURN LEFT INTO M13 AND TURN LEFT INTO RICHMOND ROAD, TURN RIGHT INTO ALEXANDRA ROAD, CLARK ROAD RIGHT INTO MOSS ROAD RIGHT INTO ALEXANDRA ROAD TO APPROVED TAXI STOP IN SWANFIELD ROAD, WESTMED, AND RETURN ALONG THE SAME ROUTE TO UMLAZI NORTH TAXI RANK IN REVERSE.
12.6	CONDITIONS 1. ALL PASSENGERS WILL BE PICKED UP AND DROPPED OFF IN AREAS DESIGNATED BY THE MUNICIPALITY FOR SUCH PURPOSES 2. NO PICK UP OF PASSENGERS WILL BE EFFECTED IN AREAS WHICH DO NOT FALL UNDER THE JURISDICTION OF THE ASSOCIATION SAVE PASSENGERS WHO ARE BEING CONVEYED DIRECTLY TO THE STARTING POINT 3. ENTRY OR RANKING ON PRIVATE PROPERTY IS NOT PERMITTED WITHOUT THE WRITTEN PERMISSION OF THE LANDLORD, A COPY OF WHICH MUST BE SUPPLIED TO THE BOARD. 4. WITHOUT HAVING ENTERED INTO AN AGREEMENT WITH OTHER OPERATORS ON A COMMON ROUTE AS CONTEMPLATED SECTION 88(2)(B) OF ACT 22 OF 2000, THE PICKING UP OR SETTING DOWN OF PASSENGERS ON SUCH ROUTE IS NOT PERMITTED. A COPY OF SUCH AGREEMENT MUST BE SUPPLIED TO THE BOARD. 5. AT RANKS, WHETHER ON STREET OR OFF STREET, ONLY THE TAXIS THAT CAN BE ACCOMMODATED IN THE DEMARCATED AREA MAY OCCUPY THE RANK. EXCESS VEHICLES MUST HOLD ELSEWHERE. 6. NO PICKING UP OR SETTING DOWN OF PASSENGERS PERMITTED ON ROUTE 5 ALONG THE WESTERN FREEWAY (N3) AND THE M13 EITHER WAY.



transport

Department:
Transport
Province of KwaZulu-Natal

GAZETTE

LGKZNG36-2018-
DEC

REGION: ALL

1) Application Number: APP0105967	2) Gazette Number: LGKZNG36-2018-DEC
3) Applicant: SJ MBATHA ID NO. 4901085358088 Association: NONGOMA TAXI ASSOCIATION	4) Applicant Address: PO BOX 1851 NONGOMA KWA ZULU NATAL 3950
5) Existing Licence Holder: NOT APPLICABLE ID NO. NOT APPLICABLE	6) Existing Licence Holder Address: NOT APPLICABLE
7) Type of application: NEW OPERATING LICENCE	8) Operating Licence Number: LGKZN0803000912
9) Vehicle Type: MINIBUS TAXI	10) 1 X 9-16 (SEATED) + 0 (STANDING)
11) Region: ZULULAND	
12.1	FROM NONGOMA TO MANDENI. FROM NONGOMA TAXI RANK TURN (R) JOINING ROAD R66 TO ULUDI, NO PICK-UP. PROCEED TO THE JUNCTION, TURN (L) AND PROCEED TO MELMOTH (DROP CAN BE MADE, NO PICK-UP) AND PROCEED ALONG THE SAME ROAD BUT RETURN TO BE R34 TO NDUNDULE WHERE THE ROAD BECOME R66 AND REACH ESHOWE, (DROP OFF IS MADE NO PICK-UP) AND PROCEED TO GINGINDLOVU AND TURN (R) ALONG RD R102 TO DARNAL. TURN (R) TO ROAD R258 VIA AMATIKULU DROP OFF NO PICK UPS AND PROCEED TO ISITHEBE ON THE SAME ROAD, OFF LOADING IS MADE AND PROCEED TO MANDENI TAXI RANK WHERE PASSENGERS WILL BE PICKED UP IN RETURN TRIP.
12.2	FROM NONGOMA TO HLABISA: FROM NONGOMA TAXI RANK TURN (L) TO MAIN ROAD AND TURN (R) ALONG (R618) VIA BUXEDEN TO APPROVED TAXI RANK IN HLABISA (NO PICK OR DROPS SHOULD BE MANDE ALONG THIS ROUTE).
12.3	FROM NONGOMA TO NJOKWE. FROM NONGOMA LOCAL TAXI RANK TURN RIGHT ALONG ROAD R618 TO ESIPHAMBANWENI, TURN LEFT ALONG ROAD P234. AT NGXONGWANE AREA, TURN LEFT ALONG D 1860 TO MADUMA AREA AND REACH ROAD D1859 TURN LEFT VIA KWA-VILANE RETURNING BACK TO ROAD R618 BACK TO NONGOMA TOWN. ALTERNATIVELY, ALONG THE ROAD P234 AT NGOXNGWANE AREA, TURN RIGHT ALONG ROAD D1813 TO ESIBONELO AREA, AND RETURN TO NONGOMA OR TURN LEFT ALONG ROAD D1803 VIA ESIXENI AREA TO NJOKWE COMMUNITY TAXI STOP AND RETURN ALONG THE SAME ROUTE. ALTERNATIVELY, ALONG THE ROAD P234 AT NGXONGWANE AREA, PROCEED TO NJOKWE AREA WHERE THE TAXI STOP IS. ON RETURN, FROM NJOKWE CLINIC TURN RIGHT ALONG ROAD D1814 VIA SINQANDA, ESHESHI AND JOIN ROAD D1815 FROM SOVANE AREA AND JOIN ROAD P234 TO NONGOMA TOWN. ALTERNATIVELY, ALONG THE ROAD P234AT KWA-NYAWO AREA, TURN LEFT ALONG ROAD D1815 TO SOVANE AND RETURN ALONG THE SAME ROAD. (PICK AND DROP WILL BE MADE ALL THE WAY).
12.4	NONGOMA TO ULUNDI. FROM THE TAXI RANK, TURN RIGHT TO THE MAIN ROAD AND JOIN R66 AND PROCEED TO ULUNDI, AT THE SECOND ROBOT, TURN LEFT INTO APPROVED TAXI RANK IN ULUNDI WHERE LOAD OFF PASSENGERS WILL BE PICKED UP AT THE RANK IN RETURN (DROP AND PICK UP WILL BE MADE ALONG THE ROUTE).



transport

Department:
Transport
Province of KwaZulu-Natal

GAZETTE

LGKZNG36-2018-
DEC

REGION: ALL

12.5	<p>NONGOMA TO VOSLOORUS.</p> <p>FROM NONGOMA TAXI RANK TURN LEFT AT JUNCTION ALONG ROAD R618 PROCEED STRAIGHT ALONG THE MAIN ROAD PASS NGOME BEFORE VRYHEID TURN LEFT INTO ROAD R69 AND CROSS OVER R34 REACHING T JUNCTION TAKE LEFT ALONG ROAD R33 TO DUNDEE AT BLOOD RIVER TURN RIGHT INTO ROAD R34 PROCEED STRAIGHT ALONG THE MAIN ROAD PASS UTRECHT (NO PICK UP OR DROP) AND PROCEED TO NEWCASTLE T JUNCTION TURN RIGHT ALONG N11 PROCEED STRAIGHT TO VOLKRUST AS OUR REFRESHMENT POINT (NO PASSENGERS WILL BE PICKED UP) AND PROCEED TO ROBOTS TURN LEFT ALONG ROAD R23 TO HEIDELBURG PROCEED STRAIGHT TO BELFOUR (DROP CAN BE MADE AT BELFOUR, NO PICK UPS) ON PROCEEDING JUST BEFORE HEIDELBURG CROSS OVER N3 SUBWAY, DROP CAN BE MADE AT HEIDELBURG IF NO PASSENGERS TO BE DROPPED OFF, TURN RIGHT AND ENTER N3 HIGHWAY TO JOHANNESBURG. AT BOKSBURG VOLKRUST TURN LEFT ALONG BARRY MARIAN STREET AND CROSS OVER TO ROBOTS TO THE APPROVED TAXI RANK AND RETURN WITH A LOAD ALONG THE SAME ROUTE (NO PICK UPS TO BE MADE ON THE WAY BACK).</p>
12.6	<p>NONGOMA TO MTUBATUBA:</p> <p>FROM NONGOMA TAXI RANK TURN LEFT TO MAIN ROAD AND TURN RIGHT ALONG R618 VIA HLABISA, DROP IS MADE (NO PICK-UPS) AND PROCEED ALONG ROAD R618, CROSS OVER N2 TO MTUBATUBA TAXI RANK WHERE OFF-LOADING AND LOADING IS DONE ON RETURN. (NO PICK-UPS SHALL BE MADE ON RETURN)</p>
12.7	<p>FROM AN APPROVED NONGOMA TAXI RANK, TURN RIGHT TO NONGOMA MAIN ROAD INTO R66, PROCEED ALONG R66 AND PASS ULUNDI AND MELMOTH (NO DROP OR PICK UP WILL BE MADE). PROCEED INTO R34 AND PASS NDUNDULU AND TURN RIGHT INTO R66 AND PASS ESHOWE. FROM ESHOWE TOWN TURN LEFT TO TOTAL GARAGE (WHICH IS REFRESHMENT AREA. NO DROP OR PICK UP WILL BE MADE). PROCEED ALONG R66 AND PASS GINGINDLOVU (NO DROP OR PICK UP WILL BE MADE), AND PROCEED TO DOKODWENI N2 ON-RAMP TURN RIGHT AND JOIN N2 TOLL ROAD, PASS THROUGH UMVOTI PLAZA AND PASS BALLITO AND TURN INTO RIGHT INTO M4 (DROP MAY BE MADE, NO PICKUPS), AND PROCEED ALONG M4 TO DURBAN INTO ORDINANCE ROAD, TURN LEFT INTO SOLDIERS WAY (DROP OFF AT THE KINGS GATE), TURN RIGHT INTO LEOPOLD ROAD REACHING WARWICK AVENUE, TURN RIGHT AND (DROP CAN BE MADE AT MARKET, NO PICK-UPS. PROCEED TO ALBERT ROAD AND TURN RIGHT TO UMNENI ROAD, AND EXIT LEFT TO OSBORNE STREET AT THE APPROVED TAXI RANK. OFF LOAD, LOAD AND RETURN ALONG THE FORWARD ROUTE IN REVERSE.</p> <p>ALTERATIVE ROUTE FROM APPROVED TAXI RANK IN NONGOMA FOLLOW ROUTE AS PER NO.1 ABOVE UP TO BALLITO, PROCEED ALONG N2 TOLL ROAD THROUGH UMVOTI PLAZA AND EXIT TO R102 AT THE GATEWAY MALL TO UMNENI ROAD, TURN LEFT AND DROP OFF AT THE DURBAN STATION, PROCEED TO LEOPOLD ROAD AND DROP OFF AT KING'S GATE AND PROCEED ALONG AS DETAILED ABOVE.</p> <p>ALTERNATIVE ROUTE FROM APPROVED TAXI RANK IN NONGOMA, PROCEED TO N2 TOLL ROAD, EXITING LEFT INTO N3. PROCEED ALONG N3, EXIT TO M13. DROP-OFF AT ENGEN GARAGE, CROSS OVER TO WARWICK AVENUE, INTO ALICE ROAD (DROP WILL BE MADE AT GREY STREET), PROCEED TO AN APPROVED RANK AT OSBORNE STREET AND RETURN ALONG ROUTE NUMBER 1 ABOVE.</p>
12.8	<p>NONGOMA TO NEWCASTLE</p> <p>FROM NONGOMA TAXI RANK, TURN LEFT INTO R618, PROCEED ALONG R618 TO NGOME (DROP ONLY), AND TURN LEFT INTO R69, AND CROSS OVER TO R33 ALONG VRYHEID. PROCEED ALONG R33 AND BLOOD RIVER T-JUNCTION TURN RIGHT INTO R34 PROCEED ALONG R34 TO UTRECHT (DROP CAN BE MADE ONLY). PROCEED ALONG R34 AND PASS OSIZWENI AND MADADENI (NO DROP ONLY) AND PROCEED TO NEWCASTLE, INTO NEWCASTLE TAXI RANK. OFF LOAD, LOAD AND RETURN ALONG THE FORWARD ROUTE IN REVERSE.</p>
12.9	<p>NONGOMA TO VRYHEID</p> <p>FROM NONGOMA TAXI RANK, TURN LEFT INTO R618, PROCEED ALONG R618 TO NGOME (DROP CAN BE MADE ONLY), PROCEED ALONG R618 AND TURN LEFT INTO R69, PROCEED ALONG TO VRYHEID TAXI RANK. OFFLOAD, LOAD AND RETURN ALONG FORWARD ROUTE IN REVERSE.</p>
12.10	<p>FROM NONGOMA TAXI RANK, TURN RIGHT INTO R66, PROCEED ALONG R66 AND PASS MAHLANGASI (DROP CAN BE MADE), AND PROCEED TO MAGUDU ALONG R66, AT THE T JUNCTION TURN LEFT ALONG N2 ROAD, ENTERING TOWN, AND TURN RIGHT TO THE APPROVED TAXI RANK IN PONGOLA. OFF-LOAD, LOAD AND RETURN ALONG FORWARD ROUTE IN REVERSE.</p>



transport

Department:
Transport
Province of KwaZulu-Natal

GAZETTE

LGKZNG36-2018-
DEC

REGION: ALL

12.11	FROM NONGOMA TAXI RANK, TURN LEFT TO MAIN ROAD AND PROCEED TO THE JUNCTION AND TAKE RIGHT ALONG R618 AT SIPHAMBANWENI, TURN LEFT ALONG P234, AND PASS EKUTHOKOZENI (PICK-UPS IS MADE SUBJECT TO CONDITION 5 BELOW), PROCEED ALONG P234 TO N2 AND CROSS OVER TO N2 TO MKHUZE MAIN ROAD AND TURN LEFT TO APPROVED TAXI RANK AT MKHUZE. OFFLOAD AND LOAD RETURN ALONG THE FORWARD ROUTE IN REVERSE.
12.12	<p>NONGOMA TO EMPANGENI</p> <p>FROM NONGOMA TAXI RANK TURN LEFT TO THE MAIN ROAD AT THE JUNCTION TURN RIGHT ALONG R618, AND PASS ALONG BUXEDEN AND HLABISA (NO PICK AND DROP MADE), PROCEED TO MATUBATUBA, AT THE N2 JUNCTION, TURN RIGHT INTO N2 AND PROCEED TO RICHARDS BAY (DROP IS MADE, NO PICK UPS). PROCEED ALONG R34 TO EMPANGENI AND DROP OFF ONLY PASSENGERS AT 'B' RANK AND PROCEED TO 'A' RANK. OFF-LOAD, LOAD AND RETURN ALONG THE FORWARD ROUTE IN REVERSE.</p> <p>ALTERNATIVE ROUTE FROM NONGOMA TAXI RANK, TURN RIGHT ALONG R66 AND PASS ULUNDI (NO PICK OR DROP) AND PROCEED TO MELMOTH ALONG R66 AND DROP WILL BE MADE ONLY. PROCEED ALONG R34 TO NDUNDULU (DROP ONLY), AND PROCEED ALONG R34 TO EMPANGENI. OFFLOAD AND LOAD AT EMPANGENI 'A' RANK AND RETURN ALONG THE FORWARD ROUTE IN REVERSE.</p>
12.13	FROM NONGOMA APPROVED TAXI RANK, TURN LEFT AT JUNCTION, TURN RIGHT INTO R618, PROCEED ALONG R618 INTO R69. PROCEED ALONG R69 AND PASS VRYHEID AND CROSS OVER INTO R33; AT BLOOD RIVIER T JUNCTION TURN RIGHT INTO R34, AND PASS UTRECHT AND NEWCASTLE (NO PICK UP OR DROP WILL BE MADE). AT NEWCASTLE TURN RIGHT INTO N11. PROCEED ALONG N11 TO VOLKRUST (REFRESHMENT POINT) (NO PICK UP PICK), TURN LEFT INTO R23 AND PROCEED TO STANDERTON, HEIDELBERG AND BALFOUR (DROP CAN BE MADE, NO PICKS UPS), AND PROCEED INTO N3 SUBWAY AND TURN RIGHT INTO N3. PROCEED ALONG N3 TO JOHANNESBURG, AND PASS BOKSBURG, VOSLOORUS (NO PICK OR DROP) AND TURN LEFT INTO M2. PROCEED ALONG M2 AND TURN LEFT INTO RISSIK STREET, INTO WOLMARANS STREET, TURN RIGHT INTO WANDERERS STREET AND TURN LEFT INTO AN APPROVED TAXI RANK. OFFLOAD AND LOAD AND RETURN ALONG THE FORWARD ROUTE IN REVERSE.



transport

Department:
Transport
Province of KwaZulu-Natal

GAZETTE

LGKZNG36-2018-
DEC

REGION: ALL

- | | |
|-------|--|
| 12.14 | <p>CONDITIONS/RESTRICTIONS</p> <ol style="list-style-type: none"> 1. PASSENGERS MAY BE PICKED UP AND/OR SET DOWN ONLY AT DESIGNATED TAXI RANK OR TAXI STOP, WHICH SHALL EXCLUDE BUS STOPS. 2. ON THE INBOUND TRIP TO DURBAN, VOSLOORUS, NEWCASTLE, LADYSMITH, EMPANGENI, MANDINI AND ULUNDI, NO PASSENGERS MAY BE PICKED UP END ROUTE FROM LEAVING THE MAGISTERIAL OF NONGOMA UNTIL REACHING THE DESTINATION RANK. 3. ON THE RETURN TRIP TO NONGOMA, NO PASSENGERS MAY BE SET DOWN UNTIL REACHING THE MAGISTERIAL DISTRICT OF NONGOMA. 4. ENTRY OR RANKING ON PRIVATE PROPERTY IS NOT PERMITTED WITHOUT PERMISSION OF THE LANDLORD, A COPY OF WHICH MUST BE SUPPLIED TO THE BOARD BEFORE ISSUE OPERATING LICENCE. 5. WITHOUT HAVING ENTERED INTO AN AGREEMENT WITH OTHER OPERATORS ON A COMMON ROUTE, AS CONTEMPLATED BY SECTION 88 (2) (B) OF ACT 22 OF 2000, THE PICKING UP OR SETTING DOWN OF PASSENGERS ON SUCH ROUTE IS NOT PERMITTED. A COPY OF SUCH AGREEMENT MUST BE SUPPLIED TO THE BOARD. 6. AT RANKS, WHETHER ON -STREET OR OFF-STREET, ONLY THE TAXIS THAT CAN BE ACCOMMODATED IN THE DEMARCATED AREA MAY OCCUPY THE RANK, EXCESS VEHICLES MUST HOLD ELSEWHERE AT DESIGNATED HOLDING AREAS. 7. RANK PERMITS OR LETTERS OF AUTHORITY MUST BE PRODUCED IN RESPECT OF ALL RANKS IN MUNICIPAL ARREARS, IN PARTICULAR MAJOR TOWNS AND CITIES. 8. THE ALLOCATION OF ANY ROUTE OR PORTION OF A ROUTE IS SUBJECT TO THE CONDITION THAT IT HAS BEEN APPROVED AND ALLOCATED IN GOOD FAITH AND THAT SUCH ROUTE WILL BE INVALID SHOULD IT TRANSPIRE THAT THE ROUTE OR PORTION THEREOF WILL, OR HAS CAUSED CONFLICT DUE TO IT HAVING BEEN APPROVED BASED ON INCORRECT OR FALSE INFORMATION SUPPLIED TO THE BOARD OR AS A RESULT OF AN ERROR. IN SUCH INSTANCE THE OPERATING LICENCE MUST BE RETURNED TO THE BOARD FOR CORRECTION. 9. THE VEHICLE MUST BE COVERED BY MOTOR VEHICLE INSURANCE AS WELL AS PERSONAL LIABILITY INSURANCE |
|-------|--|



transport

Department:
Transport
Province of KwaZulu-Natal

GAZETTE

LGKZNG36-2018-
DEC

REGION: ALL

1) Application Number: APP0106042	2) Gazette Number: LGKZNG36-2018-DEC
3) Applicant: QE MNGUNI ID NO. 5506045328086 Association: MBAZWANA TAXI ASSOCIATION	4) Applicant Address: P.O. BOX 207 MBAZWANA 3974
5) Existing Licence Holder: NOT APPLICABLE ID NO. NOT APPLICABLE	6) Existing Licence Holder Address: NOT APPLICABLE
7) Type of application: NEW OPERATING LICENCE	8) Operating Licence Number: LKNKZN0120276
9) Vehicle Type: MINIBUS	10) 1 X 13 (SEATED) + 0 (STANDING)
11) Region: UMKHANYAKUDE	
12.1	FROM MBAZWANA TAXI RANK TURN LEFT TO R22 ALONG N2 DIRECT TO TURN LEFT TO M41 ALONG TURN LEFT TO M4 ALONG TURN RIGHT TO M17 W GRAY ROAD TURN LEFT TO R102 DROP THE PASSENGER AT YMCA
12.2	2. FROM MBAZWANA TAXI RANK EMPANGENI TAXI RANK. TURN LEFT INTO R22, THEN LEFT INTO N2 PROCEED ALONG N2, TURN RIGHT INTO R102, THEN LEFT INTO TANNER ROAD AND TURN RIGHT AND ALONG MORRIS ROAD AND TURN LEFT INTO EMPANGENI TAXI RANK.
12.3	FROM MBAZWANA TAXI RANK TO MSELENI HOSPITAL, TURN RIGHT TO R22 ALONG TURN RIGHT TO D 1885 TO MSELENI HOSPITAL AND RETURN TO THE SAME ROUTE
12.4	FROM MBAZWANA TAXI RANK TO MTUBATUBA TAXI RANK, TURN LEFT TO R22 ALONG TO R543 TURN LEFT TO N2 AND LEFT TO SOMKHELE ROAD TO TAXI RANK.
12.5	MBAZWANA TO MANGUZI FROM MBAZWANA TAXI RANK TO MANGUZI TAXI RANK, TURN RIGHT TO R22 ALONG TO MANGUZI TAXI RANK AND RETURN TO THE SAME ROUTE.
12.6	FROM MBAZWANA TAXI RANK TO HLUHLUWE TAXI RANK : TURN LEFT INTO R22 ALONG HLUHLUWE TAXI RANK.
12.7	MBAZWANA TO UMKUZE FROM MBAZWANA TAXI RANK TO MKHUZE TAXI RANK, TURN RIGHT AND TURN LEFT TO D234 ALONG TO MKHUZE.
12.8	FROM MBAZWANA TAXI RANK, TURN LEFT TO AN UNNUMBERED ROAD TO SODWANA
12.9	MBAZWANA TAXI ASSOCIATION TO GP RANK, GAUTENG. FROM MBAZWANA TAXI ASSOCIATION TURN LEFT D447 INTO JOZINI, WE PROCEED STRAIGHT ONTO R522/58 VIA NKONKONI AND TURN RIGHT ONTO N2 NORTH VIA PHONGOLA VIA TSHELEJUBA HOSPITAL, VIA MAHAMBABA AND THE END OF N2/START N17 VIA EMELO PROCEED TO N17 BETHAL VIA TRICHARDT VIA KING ROASE VIA LESLEY, VIA SPRINGS VIA BENONI VIA GERMISTON, TAKE COMMERCIAL STREET STRAIGHT AND RIGHT TO WALMARUS STREET AND TURN TO WANDERERS STREET TO THE PARK CITY RANK NO 1 AND RETURN THE SAME WAY.



transport

Department:
Transport
Province of KwaZulu-Natal

GAZETTE

LGKZNG36-2018-
DEC

REGION: ALL

1) Application Number: APP0106106	2) Gazette Number: LGKZNG36-2018-DEC
3) Applicant: BA MZELEMU ID NO. 3203225121083 Association: ZAMOKUHLE TAXI ASSOCIATION (PORT SHEPS)	4) Applicant Address: P.O BOX 26138 OSHABENI PORT SHEPSTONE 4240
5) Existing Licence Holder: NOT APPLICABLE ID NO. NOT APPLICABLE	6) Existing Licence Holder Address: NOT APPLICABLE
7) Type of application: NEW OPERATING LICENCE	8) Operating Licence Number: NOTAVAILABLE
9) Vehicle Type: MINIBUS	10) 1 X 0 (SEATED) + 0 (STANDING)
11) Region: UGU-OGWINI	
12.1	4. PORT SHEPSTONE TO JOHANNESBURG. PORT SHEPSTONE TAXI RANK TO RYDER STREET JOINING R102 TO HIBBERDENE TURN WINKELSPRUIT TO UMBUMBULU TO PIETERMARITZBURG TO N3 WEST JOHANNESBURG, INTO AND ALONG HARROW ROAD, ANDERSON STREET TO WANDERERS STREET TAXI RANK JOHANNESBURG AND RETURN.
12.2	PORT SHEPSTONE ALONG RYDER STREET JOINING R102 TO HIBBERDENE LOAD HIBBERDENE, FAF, UMKOMAAS, AMANZIMTOTI JOINING JOURNEY ROAD TO OFF LOAD ISIPHINGO, REUNION, WEMA TO BROOK STREET 61, AND RETURN TO PORT SHEPSTONE OFFLOAD, UMTHWALUME, HIBBERDENE TO PORT SHEPSTONE TAXI RANK RYDER STREET.
12.3	PORT SHEPSTONE TO MTATA PORT SHEPSTONE TAXI RANK TO MANDELA DRIVE ALONG N2 IZINGOLWENI- HARDING- KOKSTAD OFF LOAD MT AYLIF, QUMBU, TSOLO, MT FREE TO UMTATA TO MADERIA STREET, AND RETURN TO PORT SHEPSTONE. OFF LOAD PADDOCK, MURCHISON, BOBOYI, MARBURG BATES DIRECT TO PORT SHEPSTONE TAXI RANK.
12.4	2. PORT SHEPSTONE TO UMZINTO PORT SHEPSTONE TAXI RANK ALONG RYDER STREET JOINING R102 TO HIBBERDEN JOINING SEZELA ROAD TO UMZINTO TAXI RANK RETURN TO PORT SHEPSTONE TAXI RANK OFF LOAD FAF, HIBBERDENE DIRECT TO PORT SHEPSTONE TAXI RANK.
12.5	FROM ZAMOKUHLE TAXI RANK TO POINT WITHIN THE PROVINCE OF KZN ONLY. NO PICKING UP OR SETTING DOWN OF PASSENGERS EN ROUTE.



transport

Department:
Transport
Province of KwaZulu-Natal

GAZETTE

LGKZNG36-2018-
DEC

REGION: ALL

1) Application Number: APP0106117	2) Gazette Number: LGKZNG36-2018-DEC
3) Applicant: LP MTHEMBU ID NO. 8409105538081 Association: KWAMNYANDU TAXI OWNERS ASSOCIATION	4) Applicant Address: BB 297 P.O. UMLAZI 4066
5) Existing Licence Holder: TE MTHEMBU ID NO. 6204065302087	6) Existing Licence Holder Address: BB 297 UMLAZI 4066
7) Type of application: DECEASED TRANSFER AND NEW OPERATING LICENCE AND CONVERSION	8) Operating Licence Number: 1267996
9) Vehicle Type: MINIBUS TAXI	10) 1 X 9-16 (SEATED) + 0 (STANDING)
11) Region: NINGIZMU 2	
12.1	FROM KWAMNYANDU TAXI RANK TO POINTS WITHIN THE PROVINCE OF KWAZULU-NATAL ONLY. NO PICKING UP OR SETTING DOWN OF PASSENGER EN ROUTE.
12.2	FROM Z RANK, JOIN SPINAL ROAD, TURN RIGHT INTO SIMELNANE ROAD, TURN RIGHT INTO DINIZULU GROVE, TURN RIGHT INTO BHUBESI PLACE AA, TURN RIGHT INTO NGWENYA GROVE, TURN RIGHT INTO BOYI SIMELANE AVENUE, LEFT INTO MUGABE ROAD, LEFT INTO SOUTH SPINAL ROAD AND PROCEED AS PER ROUTE 5.
12.3	FROM Z RANK, JOIN SOUTH SPINAL ROAD, TURN RIGHT INTO CHICAGO CRESCENT AA AND RETURN RIGHT INTO SOUTH SPINAL ROAD TO CC SECTION, SOUTH SPINAL ROAD, TURN INTO BHAMBATHA STREET, TURN INTO SHAKA CIRCLE (BB). TURN RIGHT INTO BHAMBATHA STREET, TURN LEFT INTO JEQE LN, TURN RIGHT INTO MAFUKUZELA STREET, TURN LEFT INTO MSQHOBIZA CRESCENT, TURN LEFT INTO MNYANDU ROAD, TURN RIGHT INTO NANDI ROAD, LEFT INTO MAFUKUZELA STREET, RIGHT INTO JEQE LN, LEFT INTO SOUTH SPINAL ROAD AND PROCEED AND PROCEED AS PER ROUTE 5.
12.4	FROM Z RANK JOIN ROAD 2403 TO PHASE 4.5.6.7.8, LEFT INTO ROAD 2456 INTO ROAD 2474 AND RETURN ALONG ROAD 2456, RIGHT INTO ROAD 2403, RIGHT INTO 107159, RIGHT INTO SOUTH SPINAL ROAD, TURN INTO (MR60), UMBUMBULU ROAD TO Y SECTION PHILANI AREA AND RETURN, TURN LEFT INTO MR60, RIGHT INTO ROAD 2103 U SECTION, TURN LEFT INTO ROAD 2108, RIGHT INTO MAYIBUYE DRIVE, TURN LEFT INTO GUM TREE CRESCENT, JOIN MAYIBUYE DRIVE AND PROCEED AS PER ROUTE 5.
12.5	FROM Z RANK JOIN MKHIWANE STREET, LEFT INTO MAYIBUYE DRIVE, TURN RIGHT INTO ROAD 1603, TURN RIGHT INTO UMDLEBE ROAD, RIGHT INTO BANANA ROAD, LEFT JOIN UMDLEBE ROAD, RIGHT INTO ROAD 1603 INTO ROAD 1703, 1702, UNIT 17, TURN RIGHT, JOIN MANGOSUTHU HIGHWAY AND PROCEED AS PER ROUTE 5.



transport

Department:
Transport
Province of KwaZulu-Natal

GAZETTE

LGKZNG36-2018-
DEC

REGION: ALL

- 12.6**
- 5.1. FROM Z RANK, JOIN SOUTH SPINAL ROAD, LEFT INTO ROAD 2631 INTO KING SENZANGAKHONA CLOSE AND RETURN RIGHT INTO SOUTH SPINAL ROAD, TURN RIGHT INTO ROAD 2403, INTO MAYIBUYE STREET, TURN LEFT INTO PHAMBILI ROAD, P SECTION, TURN RIGHT INTO MAYIBUYE DRIVE, TURN LEFT INTO ROAD 421 AND JOIN MANGOSUTHU HIGHWAY, V ROBOT, PASS EZIMBUZINI, PASS MSHIYENI HOSPITAL, PASS REUNION, JOIN M30, JOIN M4 FREEWAY TO DURBAN INTO WEST STREET TO POINT ROAD, TURN LEFT INTO FIELD STREET, TURN LEFT INTO PINE STREET, ALONG KINGSGATE TO MARKET, TO RANK 101/50 AND RETURN ALONG THE SAME ROUTE IN REVERSE.
- 5.2. FROM Z RANK JOIN MKHIWANE STREET, LEFT INTO MAYIBUYE DRIVE, TURN RIGHT INTO ROAD 1603, INTO EPHRAIM MDALA INTO MAPHUMULO ROAD, RIGHT INTO MANGOSUTHU HIGHWAY TO SOUTH COAST ROAD PASS WEMA, MOBENI, CLAIRWOOD, LEFT INTO EDWIN SWALES VCDRIVE RIGHT INTO SARNIA ROAD, INTO UMBILO ROAD, RIGHT INTO BEREA ROAD, LEFT INTO WARWICK AVENUE, RIGHT INTO ALICE STREET, RIGHT INTO MARKET ROAD AND PROCEED TO MARKET RANK 101/50, AND RETURN.
- 5.3. FROM MANGOSUTHU HIGHWAY, RIGHT INTO ROAD NO.12 AND PROCEED TURNING LEFT INTO EZIMBUZINI TAXI RANK OR PROCEED JOINING OLD SOUTH COAST ROAD, RIGHT INTO SOUTH COAST ROAD, PROCEED TO JOIN M4 INKOSI ALBERT LUTHULI FREEWAY AND PROCEED TO RANK 101/50.
- 5.4. FROM MANGOSUTHU HIGHWAY TURN LEFT INTO OFF RAMP "TO MSHIYENI HOSPITAL AND TURNING LEFT INTO AN ONRAMP TO MANGOSUTHU HIGHWAY INTO SOUTH COAST ROAD AND PROCEED TO THE M4 (INKOSI ALBERT LUTHULI FREEWAY). LEFT INTO MOORE ROAD OFF RAMP INTO WARWICK AVENUE, RIGHT INTO ALICE STREET, RIGHT INTO MARKET ROAD AND PROCEED TO RANK 101/50 ON MARKET ROAD.
- ALTERNATIVE
- 5.5. FROM M4 RIGHT INTO WEST STREET INTO POINT ROAD, RIGHT INTO BAY TERRACE, RIGHT INTO STANGER STREET, LEFT INTO ORDANCE ROAD, INTO LEOPARD STREET, INTO WARWICK AVENUE, RIGHT INTO ALICE STREET, RIGHT INTO MARKET ROAD AND PROCEED TO RANK 101/50 ON MARKET ROAD AND RETURN SUBSTANTIALLY ALONG THE SAME ROUTE IN REVERSE.
- 5.6. FROM M4 LEFT INTO MOORE ROAD OFF RAMP INTO WARWICK AVENUE, RIGHT INTO ALICE STREET, RIGHT INTO GREYSTREET, RIGHT INTO QUEEN STREET AND PROCEED TO RANK ON QUEEN OUTSIDE THE CATHEDRAL, RANK 101 AND RETURN SUBSTANTIALLY ALONG THE SAME ROUTE IN REVERSE.



transport

Department:
Transport
Province of KwaZulu-Natal

GAZETTE

LGKZNG36-2018-
DEC

REGION: ALL

1) Application Number: APP0106205	2) Gazette Number: LGKZNG36-2018-DEC
3) Applicant: VR RAMKISSON ID NO. 7605075269083 Association: ISIPINGO SUBURBS AND CLAIRWOOD TRANSPORT ASSOCIATION	4) Applicant Address: 18 PENGUIN COURT 14 TANGERINE GROOVE ORIENT HILL ISIPINGO KWA-ZULU NATAL 4133
5) Existing Licence Holder: NOT APPLICABLE ID NO. NOT APPLICABLE	6) Existing Licence Holder Address: NOT APPLICABLE
7) Type of application: NEW OPERATING LICENCE	8) Operating Licence Number: 1266399
9) Vehicle Type: MINIBUS	10) 1 X 11 (SEATED) + 0 (STANDING)
11) Region: NINGIZMU 1	
12.1	FROM RANK IN ISIPINGO CBD PROCEEDING RIGHT INTO ALEXANDRA AVENUE, RIGHT INTO THOMAS AVENUE, RIGHT INTO CHURCH LANE, RIGHT INTO OLD MAIN ROAD, LEFT INTO ORIENT DRIVE, TURNING RIGHT INTO TANGERINE GROVE, LEFT ONTO STRAWBERRY AVENUE, LEFT INTO ORIENT DRIVE, RIGHT INTO CITRUS DRIVE, RIGHT INTO OLD MAIN ROAD RETURN TO RANK AS PER FORWARD ROUTE IN REVERSE.
12.2	FROM RANK IN ISIPINGO CBD PROCEEDING RIGHT INTO ALEXANDRA AVENUE, RIGHT INTO THOMAS AVENUE, RIGHT INTO CHURCH LANE, RIGHT INTO OLD MAIN ROAD, LEFT INTO CITRUS DRIVE, LEFT INTO ORIENT DRIVE, RIGHT INTO TANGERINE GROVE, LEFT INTO STRAWBERRY DRIVE ROAD, LEFT INTO ORIENT DRIVE, RIGHT INTO OLD MAIN ROAD, INTO JEFFELS ROAD, INTO WILCOX ROAD ACROSS PROSPECTON ROAD PROCEED INTO M4 NORTH AND PROCEED TO DURBAN DIRECT, LEFT INTO ----- ROAD, RIGHT INTO WARWICK AVENUE, RIGHT INTO WEST STREET, LEFT INTO FIELD STREET, RIGHT INTO COMMERCIAL ROAD, LEFT INTO ALI WAL STREET, LEFT INTO ORDINANCE ROAD, INTO LEOPOLD ROAD, LEFT INTO MARKET ROAD AND PROCEED TO RANK 49 AND RETURN TO ISIPINGO ALONG MARKET ROAD INTO THE M4 AND PROCEED ALONG THE REMAINDER OF THE FORWARD ROUTE IN REVERSE.
12.3	FROM TAXI RANK IN ISIPINGO CBD PROCEED AS PER ROUTE 3, TURNING RIGHT ON LOTUS DRIVE, TURNING LEFT INTO OLD MAIN ROAD, INTO JEFFELS, INTO WILCOX ROAD ACROSS PROSPECTON NORTH ON R102 SOUTH COAST ROAD ONTO M4 NORTH, LEFT INTO MOORE ROAD OFFRAMP, COMMERCIAL ROAD, LEFT INTO ALI WAL STREET, LEFT INTO ORDINANCE ROAD, INTO LEOPOLD STREET PROCEEDING SOUTH TO RANK 49 NEAR DURBAN MARKET, THEREAFTER PROCEED TO RANK AT CATHEDRAL ROAD AND PROCEED TO WEST STREET, LEFT ONTO RANK AT CORNER OF FIELD/ PINE STREET, PROCEED RIGHT ON COMMERCIAL ROAD AND PICKING /DROPPING PASSENGERS AT RANK NEAR WORKSHOP PROCEEDING LEFT ONTO NMR AVENUE ACROSS ONTO LEOPOLD STREET PICKING / DROPPING PASSENGERS AT RANK 49 NEAR DURBAN MARKET AND THEREAFTER PROCEED SOUTH ONTO M4, AND RETURN TO ISIPINGO AS PER THE FORWARD ROUTE IN REVERSE.
12.4	FROM RANK IN ISIPINGO CBD PROCEEDING RIGHT INTO ALEXANDRA AVENUE, RIGHT INTO THOMAS AVENUE, RIGHT INTO CHURCH LANE, RIGHT ONTO OLD MAIN ROAD, RIGHT INTO LOTUS DRIVE, LEFT INTO COCOS AVENUE TURNING LEFT INTO LOTUS DRIVE PROCEEDING SOUTH, LEFT ONTO OLD MAIN ROAD AND RETURN BACK AS PER FORWARD ROUTE IN REVERSE.
12.5	POSTUM ROAD MALAGAZI FROM RANK IN ISIPINGO CBD PROCEEDING RIGHT INTO ALEXANDRA AVENUE, RIGHT INTO THOMAS AVENUE, RIGHT INTO CHURCH LANE, RIGHT INTO OLD MAIN ROAD, RIGHT INTO LOTUS DRIVE, TO THE RANK AT THE INTERSECTION WITH POSTUM ROAD AND RETURN ALONG LOTUS DRIVE INTO ROAD AND PROCEED TO ISIPINGO CBD TAXI RANK.



transport

Department:
Transport
Province of KwaZulu-Natal

GAZETTE

LGKZNG36-2018-
DEC

REGION: ALL

1) Application Number: APP0106247	2) Gazette Number: LGKZNG36-2018-DEC
3) Applicant: JR SIBEKO ID NO. 4904015555088 Association: NOT AVAILABLE	4) Applicant Address: P.O BOX 3206 LADYSMITH 3370
5) Existing Licence Holder: NOT APPLICABLE ID NO. NOT APPLICABLE	6) Existing Licence Holder Address: NOT APPLICABLE
7) Type of application: NEW OPERATING LICENCE	8) Operating Licence Number: NOTAVAILABLE
9) Vehicle Type: OTHER	10) 1 X 0 (SEATED)
11) Region: UTHUKELA	
12.1	<p>FROM HOUSE NKLF2126 NKUTHU PROCEED WITH EMACHIBINI ROAD TO JOIN D797 AND TURN RIGHT ON D797 HEADING STRAIGHT TO RIVERSIDE STOP AND PICK UP 3 LEARNERS AT 06:50 AND TURN BACK WITH THE SAME ROAD STRAIGHT TO EGUNUNDWINI STOP AND PICK UP 4 LEARNERS AT 07:00 AND PROCEED STRAIGHT TO EMADONGWENI STOP AND PICK UP 3 LEARNERS AT 07:10 AND TURN BACK WITH THE SAME ROAD D797 STRAIGHT TO GUDLINTABA ROAD AND TURN LEFT ON GUDLINTABA ROAD STRAIGHT TO INKUTHU PRIMARY SCHOOL AND OFF-LOAD ALL LEARNERS AT 07:30. AT 07:35 JOIN GUDLINTABA ROAD TO JOIN D797 AND TURN LEFT ON D797 STRAIGHT TO EMACHIBINI ROAD THEN TURN RIGHT ON EMACHIBINI ROAD STRAIGHT TO HOUSE NO NKLF2126 NKUTHU AT 08:00 AND PARK THE VEHICLE.</p> <p>AT 13:30 JOIN EMACHIBINI ROAD TO JOIN D797 AND TURN LEFT ON D797 STRAIGHT TO GUDLINTABA ROAD AND TURN RIGHT ON GUDLINTABA ROAD STRAIGHT TO INKUTHU PRIMARY SCHOOL PICK UP 10 LEARNERS AT 13:50 AND AT 14:00 LEAVE THE SCHOOL BACK WITH GUDLINTABA ROAD TO JOIN D797 THEN TURN STRAIGHT TO EGUNUNDWIN STOP AND OFF-LOAD 4 LEARNERS AT 14:35 THEN STRAIGHT TO RIVERSIDE STOP AND OFF-LOAD 3 LEARNERS AT 14:45 THEN TURN BACK WITH THE SAME ROAD D797 STRAIGHT TO EMACHIBINI ROAD THEN TO HOUSE NO NKLF2126 NKUTHU AT 15:10 AND PARK THE VEHICLE.</p>



transport

Department:
Transport
Province of KwaZulu-Natal

GAZETTE

LGKZNG36-2018-
DEC

REGION: ALL

1) Application Number: APP0106279	2) Gazette Number: LGKZNG36-2018-DEC
3) Applicant: IT NGUBANE ID NO. 6210295692080 Association: NOT AVAILABLE	4) Applicant Address: P O BOX 695 GREYTOWN KWAZULU NATAL 3250
5) Existing Licence Holder: NOT APPLICABLE ID NO. NOT APPLICABLE	6) Existing Licence Holder Address: NOT APPLICABLE
7) Type of application: NEW OPERATING LICENCE	8) Operating Licence Number: NOTAVAILABLE
9) Vehicle Type: OTHER	10) 1 X 15 (SEATED) + 0 (STANDING)
11) Region: UMGUNGUNDLOVU	
12.1	<p>SCHOLARS: FROM HOME EMABOVINI AREA WARD 7, I EXIT HOME TURN RIGHT TO PICK UP ALL CHILDREN FROM ONE PLACE THEN GO STRAIGHT TO JOIN VOORTREKKER STREET THEN STRAIGHT UP TO GREYTOWN JUNIOR SCHOOL, TO DROP TWO CHILDREN THEN GO UP THE ROAD AND TURN LEFT TO JOIN DURBAN STREET THEN GO STRAIGHT UP PAST GREYTOWN HIGH AND TURN LEFT TO G752 (MOOI RIVER ROAD). STRAIGHT TO CORD WALL PRIMARY SCHOOL TO DROP THE LAST TWO CHILDREN THEN DRIVE BACK TO TOWN TO WAIT FOR THE CHILDREN BY GREYTOWN JUNIOR. WHEN THE SCHOOL COMES OUT I TAKE THE FIRST TWO CHILDREN AND DRIVE UP DURBAN STREET PAST GREYTOWN HIGH AND TURN LEFT TO G752 (MOOI RIVER ROAD). STRAIGHT TO CORD WALL PRIMARY SCHOOL TO PICK UP THE LAST TWO CHILDREN THEN TURN LEFT TO DROP THE CHILDREN. THEN GO UP THE ROAD AND TURN LEFT TO MY HOUSE AT EMABOVINI AREA. I PICK UP CHILDREN TO SCHOOL AT 07:00 IN THE MORNING AND PICK THEM UP AT 14:00 THEN DROP THEM AT THEIR PICK UP SPOT AT 15:30.</p>



transport

Department:
Transport
Province of KwaZulu-Natal

GAZETTE

LGKZNG36-2018-
DEC

REGION: ALL

1) Application Number: APP0106320	2) Gazette Number: LGKZNG36-2018-DEC
3) Applicant: TM MFEKA ID NO. 6411185598086 Association: AMAOTI TAXI OWNERS ASSOCIATION	4) Applicant Address: SAME AS STREET ADDRESS 4068
5) Existing Licence Holder: NOT APPLICABLE ID NO. NOT APPLICABLE	6) Existing Licence Holder Address: NOT APPLICABLE
7) Type of application: NEW OPERATING LICENCE	8) Operating Licence Number: NOTAVAILABLE
9) Vehicle Type: MINIBUS	10) 1 X 15 (SEATED) + 0 (STANDING)
11) Region: GREATER NORTH	
12.1	<p>AMAOTO TO DURBAN FROM ANY OF THE INNER CIRCLE POINTS/RANKS (INTERNAL) ON ROAD D403, (MFEKA'S KRAAL), ALONG D403 PASSING LANGALIBALELE SCHOOL, LEFT INTO MR93, INTO KWAMASHU HIGHWAY (M25), INTO NORTH COAST ROAD (R102), INTO UMGENI ROAD – (INTO SOLDIER'S WAY, RIGHT INTO QUEEN STREET, RIGHT INTO FIELD STREET AND PROCEED TO SOLDIER'S WAY TAXI RANK), OR RIGHT INTO LEOPOLD STREET, RIGHT INTO WARWICK AVENUE, INTO CENTENARY ROAD AND PROCEED TO CENTENARY ROAD TAXI RANK.</p> <p>ALTERNATIVE ROUTE ALONG THE ABOVE ROUTE INTO KWAMASHU HIGHWAY (M25), TURN RIGHT INTO THE ON-RAMP TO THE N2, LEFT INTO THE ON-RAMP TO THE N3, ALONG THE N3, INTO OLD DUTCH ROAD, - (LEFT INTO CENTENARY ROAD AND PROCEED TO CENTENARY ROAD TAXI RANK), OR (INTO ALICE STREET, RIGHT INTO SOLDIER'S WAY, RIGHT INTO SOLDIER'S WAY TAXI RANK).</p> <p>ALTERNATIVE ROUTE ALONG ROUTE (1) ABOVE, INTO KWAMASHU HIGHWAY (M25), TURN RIGHT INTO THE ON-RAMP TO THE N2, ALONG THE N2 – (TURN LEFT INTO THE OFF-RAMP TO INANDA ROAD (M21), INTO SEA COW LAKE ROAD, RIGHT INTO NORTH COAST ROAD, OR, TURN LEFT INTO THE OFF-RAMP TO INANDA ROAD (M21), ALONG THE OFF-RAMP, LEFT INTO UMGENI ROAD (M19), ALONG M19 – INTO UMGENI ROAD (R102), AND PROCEED TO SOLDIER'S WAY OR CENTENARY ROAD TAXI RANK USING ROUTE (1) ABOVE.</p> <p>FROM OHLANGE CASH AND CARRY ON WESTHAM DRIVE, ALONG THE ROAD LEADING TO D403, - (RIGHT ALONG AND LEFT INTO D403, OR, FOLLOW THE ROAD WHICH GOES PASS OHLANGE HIGH SCHOOL ON THE SOUTH SIDE) – LEFT INTO MR93, INTO KWAMASHU HIGHWAY (M25), AND ALONG ANY OF THE ROUTES DETAILED ABOVE.</p> <p>RETURN ROUTE: DURBAN TO AMAOTI FROM SOLDIER'S WAY TAXI RANK INTO FIELD STREET, INTO ALBERT STREET, INTO UMGENI ROAD, INTO NORTH COAST ROAD, INTO KWAMASHU HIGHWAY (M25), ALONG M25, INTO MAIN ROAD 93, ALONG MR93, TURN RIGHT INTO D403, ALONG D403 PASSING LANGALIBALELE SCHOOL, AND PROCEED TO ANY OF THE INNER CIRCLE POINTS OR INFORMAL RANKS ON ROAD D403 (MFEKA'S KRAAL), RESTRICTED FROM PICKING UP AT KWA LANGALIBALELE SCHOOL ON THE FORWARD JOURNEY AND FROM SETTING DOWN ON THE RETURN JOURNEY.</p> <p>ALTERNATIVE ROUTE FROM SOLDIER'S WAY TAXI RANK INTO FIELD STREET, LEFT INTO LEOPOLD STREET, ALONG LEOPOLD STREET, INTO CANONGATE ROAD, INTO THE N3 WESTERN FREEWAY, ALONG THE N3, LEFT INTO THE ON-RAMP TO THE N2, INTO N2, ALONG THE N2, LEFT INTO THE OFF-RAMP TO KWAMASHU HIGHWAY (MR25), INTO MR93, AND CONTINUE AS PER THE RETURN ROUTE 1 ABOVE.</p> <p>RETURN ROUTE FROM CENTENARY ROAD TAXI RANK, RIGHT INTO MARKET ROAD LEFT INTO ALICE STREET, LEFT INTO ALBERT STREET, INTO UMGENI ROAD, INTO NORTH COAST ROAD, INTO KWAMASHU HIGHWAY (M25), INTO MR93 AND CONTINUE AS PER THE RETURN ROUTE ALTERNATIVE RETURN ROUTE.</p>



transport

Department:
Transport
Province of KwaZulu-Natal

GAZETTE

LGKZNG36-2018-
DEC

REGION: ALL

12.2	FROM ANY OF THE INNER CIRCLE POINTS / INFORMAL RANKS (AMAOTI), ON ROAD D403, (MFEKA'S KRAAL), ALONG D403, PASSING LANGALIBALELE SCHOOL, LEFT INTO MAIN ROAD 93, ALONG MR93, INTO KWAMASHU HIGHWAY (M25), INTO NORTH COAST ROAD (R102), ALONG NORTH COAST ROAD INTO UMGENI ROAD, LEFT INTO ARGYLE ROAD, RIGHT INTO BRICKHILL ROAD, INTO POINT ROAD, OFF-LOADING PASSENGERS ALONG POINT ROAD, TURN RIGHT INTO BAY TERRACE, RIGHT INTO STANGER STREET, LEFT INTO ORDNANCE ROAD, LEFT INTO SOLDIER'S WAY, RIGHT INTO QUEEN STREET, RIGHT INTO FIELD STREET - (AND PROCEED TO SOLDIER'S WAY TAXI RANK, OR, LEFT INTO LEOPOLD STREET, RIGHT INTO WARWICK AVENUE, INTO CENTENARY ROAD AND PROCEED TO CENTENARY ROAD TAXI RANK). AND RETURN TO AMAOTI ALONG ROUTE 1.5 TO 1.8.
12.3	FROM ANY OF THE INNER CIRCLE POINTS / INFORMAL RANKS (AMAOTI) ON ROAD D403 (MFEKA'S KRAAL), ALONG ROAD D403, PASSING LANGALIBALELE SCHOOL, TURN LEFT INTO MAIN ROAD 93, INTO KWAMASHU HIGHWAY (M25), LEFT INTO THE ON-RAMP TO THE N2, LEFT ALONG THE N2, TURN LEFT INTO M41 OFF-RAMP, LEFT INTO METROPOLITAN ROUTE (M41), INTO MOUNT EDGEcombe, OUTSIDE THE HOTEL AND RETURN.
12.4	<p>1. AMAOTI TO CROSS ROADS (KWAMASHU).</p> <p>FROM AMAOTI (INNER CIRCLE POINTS), ALONG D403 PASS LANGALIBALELE SCHOOL, LEFT INTO MAIN ROAD 93, ALONG MR93, INTO KWAMASHU HIGHWAY (M25), TURN LEFT INTO THE OFF-RAMP TO MALANDELA ROAD / MR93 (CROSS ROADS) TAXI RANK AND RETURN ALONG THE SAME ROUTE.</p> <p>RETURN ROUTE 4</p> <p>4.2. KWAMASHU CROSS ROADS TO AMAOTI</p> <p>FROM KWAMASHU CROSS ROADS TAXI RANK (CORNER OF MALANDELA ROAD / MR93), INTO MALANDELA ROAD, LEFT INTO THE ON-RAMP TO KWAMASHU HIGHWAY (M25), INTO MAIN ROAD 93, ALONG MAIN ROAD 93, TURN RIGHT INTO D403, ALONG D403, PASSING LANGALIBALELE SCHOOL AND PROCEED TO ANY OF THE INNER CIRCLE POINTS / INFORMAL RANKS ON ROAD D403 IN AMAOTI.</p>
12.5	<p>AMAOTI TO BESTER'S TAXI RANK</p> <p>FROM AMAOTI (INNER CIRCLE POINTS) ALONG D403, PASS LANGALIBALELE SCHOOL, LEFT INTO MAIN ROAD 93, ALONG MR93, INTO KWAMASHU HIGHWAY (M25), LEFT INTO THE OFF-RAMP TO INDUSTRIAL PARK ROAD AND PROCEED ALONG THE ON-RAMP TO M25, TURN RIGHT INTO BESTER'S TAXI RANK AND RETURN ALONG THE SAME ROUTE.</p> <p>RETURN ROUTE</p> <p>5.2. BESTER'S TAXI RANK TO AMAOTI</p> <p>FROM BESTER'S TAXI RANK (CORNER INDUSTRIAL PARK ROAD / MR93), INTO INDUSTRIAL PARK ROAD, RIGHT INTO THE ON-RAMP TO MAIN ROAD 93, ALONG MR93, TURNING RIGHT INTO D403, ALONG D403 PASSING LANGALIBALELE SCHOOL AND PROCEED TO ANY OF THE INNER CIRCLE POINTS / INFORMAL RANKS ON ROAD D403 IN AMAOTI.</p> <p>5.3. ALTERNATIVELY</p> <p>FROM BESTER'S TAXI RANK, RIGHT INTO INDUSTRIAL PARK ROAD, LEFT INTO FERNHAM DRIVE, LEFT INTO LENHAM DRIVE, LEFT INTO WESTHAM DRIVE, RIGHT INTO D403 AND PROCEED TO ANY OF THE INNER CIRCLE POINTS / INFORMAL RANKS ON ROAD D403 IN AMAOTI.</p>
12.6	<p>AMAOTI TO VERULAM</p> <p>FROM AMAOTI (INNER CIRCLE POINTS) ZWELISHA INFORMAL RANK, MFEKA'S KRAAL, ON ROAD D403, ALONG D403 PASSING LANGALIBALELE SCHOOL, LEFT INTO MAIN ROAD 92, ALONG MR93 INTO KWAMASHU HIGHWAY, LEFT INTO THE ON-TAMP TO THE PROVINCIAL ROAD (R102), ALONG R102, RIGHT INTO WICKS STREET, TURN LEFT INTO TODD STREET, RIGHT INTO IRELAND STREET AND PROCEED TO AN APPROVED TAXI RANK ON IRELAND STREET AND RETURN.</p>
12.7	<p>AMAOTI TO UMHLANGA ROCKS</p> <p>FROM ANY OF THE INNER CIRCLE POINTS / INFORMAL RANKS ON ROAD D403 (MFEKA'S KRAAL), ALONG D403, TURNING LEFT JOINING WESTHAM DRIVE, LEFT INTO LENHAM DRIVE, RIGHT INTO NORTHERN DRIVE, LEFT INTO PHOENIX HIGHWAY, ALONG PHOENIX HIGHWAY, TURNING RIGHT INTO THE ON-RAMP TO M41, ALONG M41, LEFT INTO THE OFF-RAMP TO UMHLANGA ROCKS DRIVE (M12), LEFT INTO UMHLANGA ROCKS DRIVE, ALONG M12, TURN RIGHT INTO LIGHTHOUSE ROAD, LEFT INTO TANAGER WAY AND PROCEED TO AN APPROVED TAXI RANK ON TANAGER WAY.</p>



transport

Department:
Transport
Province of KwaZulu-Natal

GAZETTE

LGKZNG36-2018-
DEC

REGION: ALL

12.8 AMAOTI TO VERULAM

FROM AMAOTI TAXI RANK (D403) TURN RIGHT TO AN UNNAMED ROAD, PASS KWAGINGA PRIMARY SCHOOL, PICK UP PASSENGERS AND RETURN ON AN UNNAMED ROAD, TURN RIGHT TO D403, AND THEN TURN RIGHT TO UNNAMED ROAD, PASS AMAOTI ISLAMI CENTRE, PICK UP PASSENGERS, RETURN AFTER 0,8 KM TURN RIGHT TO D403, LEFT TO MTIYEDWA SITHOLE, RIGHT TO FANA KHUMALO STREET, PICK UP PASSENGERS, RIGHT TO ZONDI WAY PICK UP PASSENGERS, RIGHT TO SIBONGILE NGCOBO STREET, PICK UP PASSENGERS, LEFT TO RAMBO KHOZA STREET PICK UP PASSENGERS, RIGHT TO XOLANI MYEZA STREET, PICK UP PASSENGERS, LEFT TO UKHOZI DRIVE BECOMING 20354 STREET, PICK UP PASSENGERS, PASS SIPHESIHLE SECONDARY SCHOOL, LEFT TO JABU NGCOBO PICK UP AND PASSENGERS, RIGHT TO HILTOP ROAD, PICK UP PASSENGERS, RETURN ON HILTOP ROAD AND TURN RIGHT TO JABU NGCCOBO DRIVE, RIGHT TO SPRING WOOD PICK UP PASSENGERS, INTO NO.4 AREA PICK UP PASSENGERS, RIGHT TO JABU NGCOBO DRIVE, RIGHT TO BUFFELLS DRIVE PICK UP PASSENGER AND LEFT TO RIVERVIEW ROAD, PASS ZENZELENI PRIMARY SCHOOL, PICK UP PASSENGERS, RIGHT TO JABU NGCOBO. LEFT TO UNNAMED ROAD, PICK UP PASSENGERS, AND RETURN ON D827, PICK UP PASSENGERS, ALONG JABU NGCOBO INTO WICK STREET SET DOWN PASSENGERS, LEFT TO MOSS STREET LEFT TO IRELAND STREET TAXI RANK AND RETURN ON THE SAME ROUTE.

NOTE: IT WAS NOTED THAT THE ASSOCIATION IS PICK UP PASSENGERS ALONG THE ENTIRE ROUTE UNTIL THE DESTINATION.



transport

Department:
Transport
Province of KwaZulu-Natal

GAZETTE

LGKZNG36-2018-
DEC

REGION: ALL

1) Application Number: APP0106356	2) Gazette Number: LGKZNG36-2018-DEC
3) Applicant: DF DUMA ID NO. 6602045298087 Association: NOT AVAILABLE	4) Applicant Address: P.O. BOX 902 MOOI RIVER 3300
5) Existing Licence Holder: NOT APPLICABLE ID NO. NOT APPLICABLE	6) Existing Licence Holder Address: NOT APPLICABLE
7) Type of application: NEW OPERATING LICENCE	8) Operating Licence Number: NOTAVAILABLE
9) Vehicle Type: OTHER	10) 1 X 15 (SEATED) + 0 (STANDING)
11) Region: UMGUNGUNDLOVU	
12.1	<p>THE VEHICLE DEPARTS FROM HOUSE NO.1551 GWALA PARK IN THE LOCATION FROM 6H30AM I START PICKING UP THE SCHOOL LEARNERS AT GWALA PARK SECTION NO.1514, NO.1613, NO.1703 I TAKE THREE LEARNERS IN THIS SECTION THEN I GO TO NO.1611, NO.1618, NO.832, NO.1701 I TAKE FOUR LEARNERS IN THIS SECTION AND THEN SHIYAS SECTION NO.37, NO.427, NO.134 I TAKE THREE LEARNERS IN THIS SECTION AND SIZANE SECTION NO.270, NO.188, NO.35, NO.36 I TAKE THREE LEARNERS IN THIS SECTION. AFTER THAT WE LEAVE WHITE CITY AND DRIVE VIA WIMPY ROUTE TO JOIN R103 AT THE T-JUNCTION WE TURN RIGHT TO PROCEED TO MOOI RIVER TOWN, ONCE WE ARE IN TOWN WE GO PASS THE BRIDGE AND TURN LEFT AND DRIVE STRAIGHT TO ANOTHER JUNCTION WHERE WE TURN RIGHT PASS RUSSELL SHOP DRIVE STRAIGHT PASS STANDARD BANK PASS FNB BANK DRIVE STRAIGHT TURN RIGHT THEN TURN LEFT TO MOOI RIVER PRIMARY SCHOOL. OUR DESTINATION AT 7H00AM.</p> <p>KIDS FINISHED UP SCHOOL AT 14H00 THEN WE PICK THEM AND TAKE THEM BACK HOME THE SAME ROUTE WE USE IN THE MORNING.</p>



transport

Department:
Transport
Province of KwaZulu-Natal

GAZETTE

LGKZNG36-2018-
DEC

REGION: ALL

1) Application Number: APP0106384	2) Gazette Number: LGKZNG36-2018-DEC
3) Applicant: NI KHWANE ID NO. 8310245543082 Association: MTWALUME TAXI ASSOCIATION	4) Applicant Address: P.O BOX 309 HIBBERDENE 4220
5) Existing Licence Holder: KNI KHWANE ID NO. 7208040458087	6) Existing Licence Holder Address: P O BOX 309 HIBBERDENE MTWALUME KWA-ZULU NATAL 4220
7) Type of application: DECEASED TRANSFER AND NEW OPERATING LICENCE	8) Operating Licence Number: LKNKZN0125016
9) Vehicle Type: MINIBUS TAXI	10) 1 X 9-16 (SEATED) + 0 (STANDING)
11) Region: UGU-OGWINI	
12.1	<p>1.2 FROM MTWALUME TAXI RANK, ALONG OLD MAIN ROAD PORT SHEPSTONE AND HIBBERDENE TURN LEFT INTO HIBBERDENE SPAR TAXI RANK DROP AND PICK UP THEN TURN LEFT INTO PORT SHEPSTONE OLD MAIN ROAD ALONG RIGHT TURN INTO BAISLY STREET RIGHT TURN INTO CONNOR STREET ALONG LEFT TURN INTO REYNOLD STREET ALONG LEFT TURN INTO NELSON MANDELA AVENUE ALONG RIGHT TURN INTO PORT SHEPSTONE TAXI RANK.</p> <p>-OR-</p> <p>ALONG OLD MAIN ROAD, RIGHT TURN INTO ANGLICAN CHURCH ROAD ALONG LEFT TURN INTO NELSON MANDELA AVENUE ALONG RIGHT TURN INTO PORT SHEPSTONE TAXI RANK OR ALONG MARBURGH ROAD INTO FACTORIES DROP AND PICK BACK INTO PORT SHEPSTONE TAXI RANK.</p>
12.2	<p>FROM MTWALUME ALONG OLD MAIN ROAD UMZINTO RIGHT TURN INTO MTWALUME STATION NO.79, LEFT TURN INTO N2 FREEWAY LEFT TURN INTO IFABA BEACH NO.84 DROP AND PICK UP BACK TO N2 FREEWAY ALONG LEFT TURN INTO PARK RYNIE UMZINTO 104 ALONG WEST OF PARK RYNIE TO UMZINTO, RIGHT TURN INTO UMZINTO ALONG LEFT TURN INTO UMZINTO TAXI RANK.</p> <p>-OR-</p> <p>FROM MTWALUME TAXI RANK LEFT TURN INTO UMZINTO OLD MAIN ROAD ALONG LEFT TURN INTO ESPERANZA MAIN ROAD TO UMZINTO ALONG RIGHT INTO UMZINTO MAIN ROAD ALONG RIGHT TURN INTO UMZINTO TAXI RANK OR RIGHT TURN INTO PARK RYNIE OLD MAIN ROAD ALONG SCOTTBURGH HOSPITAL RIGHT TURN INTO SCOTTBURGH HOSPITAL RIGHT TURN INTO SCOTTBURGH TAXI RANK DROP OFF OR ALONG PENNINGTON DROP OFF RENISHAW STATION BACK TO UMZINTO TAXI RANK.</p> <p>RETURN JOURNEY ALONG MAIN ROAD UMZINTO LEFT TURN INTO PARK RYNIE ROAD RIGHT TURN INTO N2 FREEWAY ALONG LEFT TURN INTO IFABA BEACH 84 DROP BACK INTO N2 FREEWAY LEFT TURN INTO UMZUMBE RIGHT TURN ALONG MTWALUME 79 LEFT TURN INTO PORT SHEPSTONE OLD MAIN ROAD ALONG RIGHT TURN INTO MTWALUME TAXI RANK.</p> <p>-OR-</p> <p>RETURN FROM UMZINTO TAXI RANK ALONG MAIN ROAD RIGHT TURN INTO HIBBERDENE OLD MAIN ROAD ALONG RIGHT TURNS MTWALUME TAXI RANK.</p>
12.3	<p>MTWALUME TO HIBBERDENE</p> <p>ALONG MTWALUME TAXI RANK TO HIBBERDENE LEFT TURN INTO UMZINTO OLD MAIN ROAD, RIGHT TURN INTO MTWALUME STATION 79 RIGHT TURN INTO N2 FREEWAY ALONG LEFT TURN INTO HIBBERDENE SPAR TAXI RANK.</p>



transport

Department:
Transport
Province of KwaZulu-Natal

GAZETTE

LGKZNG36-2018-
DEC

REGION: ALL

12.4	<p>1.7 FROM MTWALUME TAXI RANK TO UMZUMBE ALONG ISIPOFU ROAD P73 ALONG LEFT TURN INTO PEAKSTONE D895, ALONG LEFT TURN MSWILILI D946, ALONG RETURN FROM KWHLONGWA STORE PICK AND DROP BACK TO MORRISONS CLINIC TAXI RANK D949 LEFT TURN INTO ETSHENI D950 PICK AND DROP ALONG KWHLONGWA TRIBAL AUTHORITY TO HIBBERDENE. -OR- ALONG KWHLONGWA TRIBAL AUTHORITY ROAD RIGHT TURN INTO PORT SHEPSTONE OLD MAIN ROAD RIGHT TURN INTO BAISLY STREET ALONG LEFT TURN INTO CONNOR STREET ALONG RIGHT TURN TO REYNOLD STREET ALONG LEFT TURN TO PORT SHEPSTONE TAXI RANK.</p> <p>RETURN JOURNEY USE THE SAME ROUTES AS ABOVE. ALL LOCAL ROUTES DROP AND PICK UPS.</p>
12.5	<p>MTWALUME TO DURBAN METRO</p> <p>FROM MTWALUME TAXI RANK, TURTON, ALONG ISIPOFU ROAD UP TO THE N2 ALONG THE N2, INTO M4 (ALBERT LUTHULI FREEWAY), LEFT INTO MOORE ROAD OFF-RAMP, RIGHT INTO WARWICK AVENUE, LEFT INTO ETNA LANE AND PROCEED TO AN APPROVED TAXI RANK AT THE CORNER OF CANONGATE ROAD AND WARWICK AVENUE AND RETURN AS PER 1.1.</p> <p>FROM AN APPROVED TAXI RANK AT THE CORNER OF WARWICK AVENUE AND CAONGATE ROAD, LEFT INTO WARWICK AVENUE, RIGHT INTO ALICE STREET, RIGHT INTO MARKET ROAD, LEFT INTO MOORE ROAD, INTO M4 (ALBERT LUTHULI FREEWAY) ALONG THE M4, INTO THE M2 AND PROCEED AS DESCRIBED IN 1, TO THE MTWALUME TAXI RANK.</p>
12.6	<p>MTWALUME TO PORT SHEPSTONE</p> <p>FROM MTWALUME TAXI RANK, ALONG ISIPOFU ROAD TO OLD MAIN ROAD (PORT SHEPSTONE AND HIBBERDENE) LEFT INTO HIBBERDENE SPAR TAXI RANK (DROP AND PICK UP) LEFT INTO PORT SHEPSTONE OLD MAIN ROAD, TURN RIGHT INTO BAISLY STREET, RIGHT INTO CONNOR STREET, LEFT INTO REYNOLD STREET, LEFT INTO NELSON MANDELA AVENUE, RIGHT INTO PORT SHEPSTONE TAXI RANK. OR ALONG MAIN ROAD, RIGHT INTO ANGLICAN CHURCH ROAD, LEFT INTO NELSON MANDELA AVENUE, RIGHT INTO PORT SHEPSTONE TAXI RANK. OR ALONG MARBURGH ROAD INTO INDUSTRIAL AREA, DROP AND PICK AND RETURN INTO PORT SHEPSTONE TAXI RANK ALONG THE SAME ROUTE.</p> <p>RETURN JOURNEY ALONG NELSON MANDELA AVENUE RIGHT INTO REYNOLD STREET, LEFT INTO ACKEN STREET LEFT INTO DURBAN OLD MAIN ROAD TO HIBBERDENE AND INTO ISIPOFU OLD MAIN ROAD TO UMZUMBE MAGESTERIAL DISTRICT COURT AT TURTON INTO MTWALUME TAXI RANK. OR LEFT INTO ISIPOFU ROAD TO MABHELENI SHAYA MOYA TAXI RANK, DROP AND PICK UP, AND RETURN TO MTWALUME TAXI RANK. OR FROM MTWALUME TAXI RANK ALONG KWHLONGWA TRIBAL AUTHORITY ROAD, RIGHT INTO PORT SHEPSTONE OLD MAIN ROAD, RIGHT INTO BAISLY STREET, LEFT INTO CONNOR STREET ALONG RIGHT INTO REYNOLD STREET INTO PORT SHEPSTONE TAXI RANK AND RETURN ALONG SAME ROUTE INTO REVERSE.</p>



transport

Department:
Transport
Province of KwaZulu-Natal

GAZETTE

LGKZNG36-2018-
DEC

REGION: ALL

12.7 MTWALUME TO UMZINTO

FROM MTWALUME TAXI RANK ALONG ISIPOFU OLD MAIN ROAD TO UMZINTO, RIGHT INTO MTWALUME STATION, NO 79, LEFT INTO N2 FREEWAY, LEFT INTO IFAFA BEACH, NO R84 (DROP AND PICK UP) AND RETURN TO N2 FREEWAY, ALONG N2, LEFT INTO PARK RYNIE AND PROCEED TO UMZINTO ALONG R104 WEST, RIGHT INTO UMZINTO AND PROCEED TO UMZINTO TAXI RANK.

OR

FROM MTWALUME TAXI RANK LEFT INTO AND ALONG UMZINTO OLD MAIN ROAD, LEFT INTO ESPERANZA MAIN ROAD TO UMZINTO, RIGHT INTO UMZINTO MAIN ROAD AND PROCEED RIGHT INTO UMZINTO TAXI RANK.

OR

RIGHT INTO PARK RYNIE OLD MAIN ROAD AND PROCEED TO SCOTTBURGH HOSPITAL, RIGHT TURN INTO SCOTTBURGH TAXI RANK, DROP OFF, AND PROCEED ALONG THE SAME ROUTE TO UMZINTO.

RETURN JOURNEY:

ALONG MAIN ROAD, R104 FROM UMZINTO, LEFT INTO PARK RYNIE ROAD RIGHT INTO N2 FREEWAY, LEFT INTO IFAFA BEACH, R84 DROP AND RETURN INTO N2 FREEWAY, LEFT INTO UMZUMBE RIGHT TURN ALONG MTWALUME WEST SIDE OF MTWALUME R79 LEFT INTO PORT SHESPTONE OLD MAIN ROAD ALONG ISIPOFU ROAD, RIGHT INTO MTWALUME TAXI RANK.

OR

FROM UMZINTO TAXI RANK ALONG MAIN ROAD RIGHT TURN INTO HIBBERDENE OLD MAIN RIGHT INTO MTWALUME TAXI RANK.



transport

Department:
Transport
Province of KwaZulu-Natal

GAZETTE

LGKZNG36-2018-
DEC

REGION: ALL

1) Application Number: APP0106430	2) Gazette Number: LGKZNG36-2018-DEC
3) Applicant: ZJ MTHEMBI ID NO. 6505165354087 Association: GAMALAKHE TAXI OWNERS ASSOCIATION	4) Applicant Address: P.O BOX 20535 QINABOUT GAMALAKHE 4249
5) Existing Licence Holder: TSS MACHI ID NO. 5507275710084	6) Existing Licence Holder Address: PO BOX 25 GAMALAKHE 4249
7) Type of application: NORMAL TRANSFER	8) Operating Licence Number: LGKZN1003000549
9) Vehicle Type: MINIBUS	10) 1 X 15 (SEATED) + 0 (STANDING)
11) Region: UGU-OGWINI	
12.1	<p>GAMALAKHE TO MARGATE.</p> <p>FROM GAMALAKHE TAXI RANK, TURN RIGHT INTO BUSHVALE ROAD, TURN LEFT INTO BOBBY LOCK, TURN RIGHT INTO TEDDER ROAD AND BACK, TURN LEFT ONTO LOUIS BOTHA AVENUE, TURN RIGHT INTO BOBBY LOCK, TURN, RIGHT ONTO LINKS ROAD, TURN RIGHT ONTO ROOSEVELDT ROAD, PASS SEASLOPES, PROCEED TO WARTSKI DRIVE, THROUGH ERASMUS ROAD, TURN RIGHT ONTO MARINE DRIVE, PROCEED TO R620 THROUGH TO MARINE DRIVE, TURN RIGHT ONTO R102, TURN LEFT ONTO BAZLEY STREET, TURN LEFT ONTO REYNOLD STREET, TURN LEFT ONTO DENNIS SHEPSTONE STREET AND BACK, TURN LEFT ONTO RYDER STREET, TURN RIGHT ONTO ESCOMBE STREET, TURN LEFT ONTO REYNOLD, TURN LEFT ONTO MBANGO VALLEY ROAD AND BACK TO ALBERSVILLE ROAD, TURN LEFT ONTO UMZIMKHULU SUGAR MILL ROAD PROCEED TO MARBURG, TURN RIGHT ONTO R102 AND BACK, TURN LEFT ONTO MAIN HARDING ROAD OR PROCEED TO R102 AND BACK TO PORT SHEPSTONE.</p> <p>STOPPING POINTS.</p> <p>FROM GAMALAKHE TOWNSHIP, INKULU, QINABOUT, ESIGEDLENI, EMQOLOMBENI, ESIKHALENI, THEMBAHLE AND KWAXABA TO MARGATE, PICKING UP AND DROPPING OFF PASSENGERS IN THE FOLLOWING AREA: MARGATE EXTENSION 3&7, EZINSIMBI/ LUSTRE PLATING, MARGATE PRIVATE HOSPITAL MARGATE SPORT SCHOOL, MARGATE PRE-PRIMARY SCHOOL, MARGATE PRIMARY SCHOOL, SOUTH COAST ACADEMY, MARGATE POLICE STATION, VILLAGE OF HAPPINESS, CHECKERS, PICK N PAY, SHOPRITE CHECKERS, KWAMALANDELA, KWAGXAGXA, ENKONGWENI, MANABA, EZINYONINI, IVUNGU, IKOMITI ST MICHAEL'S SURF BAY, SHELLY BEACH, MYOLA BEACH TERMINUS, OLD MAC DONALD, DRIVE-IN, DAWN VIEW, NASH SERVICE STATION, PORT SHEPSTONE / ESAVIDI TECHNICAL COLLEGE, OGWINI REGIONAL OFFICE, OSLO BEACH, ZEBRA/MBANGO VALLEY, PICK 'N PAY, PORT SHEPSTONE PROVINCIAL HOSPITAL, PORT SHEPSTONE POST OFFICE, SHOPRITE CHECKERS IN PORT SHEPSTONE TOWN, PORT SHEPSTONE HIGH SCHOOL, PORT SHEPSTONE JUNIOR PRIMARY SCHOOL, PORT SHEPSTONE SENIOR PRIMARY, SUID-NATAL HOERSKOOL, PORT SHEPSTONE PRIMARY SCHOOL, PORT SHEPSTONE SECONDARY SCHOOL, JAIHINDU PRIMARY SCHOLL, MARBURG SECONDARY SCHOOL, MARBURG PRIMARY SCHOOL, R.A ENGAR PRIMARY SCHOOL, MERLEWOOD SECONDARY SCHOOL, MERLEWOOD PRIMARY SCHOOL AND SUID-NATAL PRIMERE SKOOL, AND BACK.</p>
12.2	<p>GAMALAKHE VIA MARGATE VIA IVUNGU/ST MICHAEL/SHELLY BEACH/IZOTSHA ROUTE DESCRIPTION:</p> <p>FROM GAMALAKHE TOWNSHIP OUR TAXIS PROCEED ONTO LAMALIA STRAIGHT TO ST MICHAEL'S, TURN LEFT ONTO MARINE DRIVE, PAST SURF BAY, ESKOM, SHELLY BEACH AND BACK STILL USING MARINE DRIVE, TURN LEFT INTO MARGATE TOWN, TURN RIGHT ONTO ERASMUS ROAD, PROCEED TO WARTSKI DRIVE ONTO ROOSEVELDT STREET PICKING UP AND DROPPING OF PASSENGERS, PROCEED ONTO TEDDER STREET, ACROSS BOBBY LOCK AND BACK, USING THE SAME ROUTE AS MENTIONED - ABOVE BACK TO GAMALAKHE TOWNSHIP. STOPPING POINTS: MARGATE - GAMALAKHE ASSOCIATION'S TAXIS PICK UP AND DROP OFF PASSENGERS FROM GAMALAKHE TOWNSHIP, INKULU, THEMBAHLE, EMQOLOMBENI, ENSAMUWINI, QIMAABOUT, ESIGEDLENI, KWAXABA, ST MICHAELS, SHELLY BEACH, IVUNGU EZINYONINI, MANABA, ENKONGWENI, MARGATEIN TOWN, VILLAGE OF HAPPINESS, MARGATE PRIVATE HOSPITAL, MARGATE SPORT SCHOOL, MARGATE PRE-PRIMARY, MARGATE PRIMARY, SOUTH COAST ACADEMY, AND EZINSIMBINI, LUSTRE PLATING OR VIA ZOTSHA USING BUSHYVALE ROAD ZOTSHA, TURN RIGHT ONTO R39, IE SHELLY BEACH, JOIN MARINE DRIVE TO MARGATE.</p>



transport

Department:
Transport
Province of KwaZulu-Natal

GAZETTE

LGKZNG36-2018-
DEC

REGION: ALL

12.3	<p>GAMALAKHE VIA MARGATE TO PORT SHEPSTONE ROUTE DESCRIPTION</p> <p>MARGATE - GAMALAKHE TAXI OWNERS ASSOCIATION TAXIS FROM THEIR PICK UP POINT IN MARGATE TOWN PICK UP PASSENGERS FROM MARGATE USING MARINE DRIVE, TURN RIGHT ONTO ERAMUS ROAD, PROCEED TO WARSTKI DRIVE, ROOSEVELDT STREET, TURN RIGHT ONTO ALEXANDER ROAD, TURN RIGHT ONTO TEDDER STREET, PROCEED TO LOUIS BOTHA AVENUE, LINKS ROAD, BOBBY LOCK AND BACK TO PETER ROAD, PROCEED TO ROOSEVELDT STREET, WARSTKI DRIVE, TURN LEFT ONTO R620, PROCEED TO MARINE DRIVE, TURN RIGHT ONTO R102, TURN LEFT ONTO BAZLEY STREET, TURN RIGHT ONTO CONNER STREET, TURN LEFT ONTO REYNOLD STREET, TURN LEFT ONTO DENNIS SHEPSTONE STREET, AND BACK TO RYDER STREET, TURN RIGHT ONTO ESCOMBE STREET, TURN LEFT ONTO ROBINSON STREET, TURN LEFT ONTO REYNOLD STREET, TURN LEFT ONTO MBANUO VALLEY ROAD AND BACK, TURN LEFT ONTO ALBERSVILLE ROAD, TURN LEFT ONTO UMZIMKHULU/OLD DURBAN ROAD, TURN RIGHT ONTO N2 AND BACK. TURN LEFT ONTO MAIN HARDING ROAD, PROCEED TO ESCOMBE STREET, RETURN TO MARGATE USING THE SAME ROUTE AS MENTIONED ABOVE.</p> <p>STOPPING POINTS: OUR TAXIS FROM OUR PICK UP POINTS IN MARGATE PICK UP AND DROP OFF PASSENGERS FROM THE FOLLOWING AREAS: CHECKERS, PRIDE AND PRIDE, MARGATE TOWN, MARGATE POLICE STATION, PICK 'N PAY, SHOPRITE CHECKERS, MARGATE SPORTS SCHOOL, MARGATE PRE - PRIMARY, VILLAGE OF HAPPINESS, MARGATE PRIVATE HOSPITAL, EXTENSION 3&7, MARGATE AIRPORT, EZIMSIMBINI, /LUSTRE PLATINU, KWAMALANDELA, KWAGXAGXA, SOUTH COAST ACADEMY, ENKONGWENI, MANABA, EZINYOWINI, KOMITI, ST MICHAEL'S, SURF BAY, ESKOM, SHELLY BEACH, MYOLA, BEACH TERMINUS, DRIVE INN, DAWN VIEWOLD MAC DONALD, NASH SERVICE STATION, PORT SHEPSTONE/ESYIDI TECHNICAL COLLEGE, DUWINI REGIONAL OFFICE, OSLO BEACH, /ZEBRA/ UMBAUGO VALLEY, PICK N'PAY, PORT SHEPSTONE HIGH SCHOOL, PORT SHEPSTONE PROVINCIAL HOSPITAL, PORT SHEPSTONE JUNIOR PRIMARY, PORT SHEPSTONE SENIOR PRIMARY, SUID NATAL HOER SKOOL, PORT SHEPSTONE SENIOR PRIMARY, PORT SHEPSTONE PRIMARY, PORT SHEPSTONE SECONDARY, JAIHINDU, MARBURG PRIMARY, MERLERWOOD PRIMARY, MERLEWOOD PRE/PRIMARY, MERLEWOOD SECONDARY, MARBURG SECONDARY, AND BACK TO MARGATE USING THE ABOVE MENTIONED ROUTE. DECISION: APPROVED.</p>
12.4	<p>GAMALAKHE TO PORT SHEPSTONE VIA SHELLY BEACH ROUTE DESCRIPTION:</p> <p>FROM GAMALAKHE TOWNSHIP, OUR TAXIS PROCEED STRAIGHT TO ST MICHAELS USING KNOX GORE ROAD, TURN LEFT ONTO MARINE DRIVE, PROCEED TO R620, TURN RIGHT ONTO R012, TURN LEFT ONTO BAZLEY STREET, TURN RIGHT ONTO REYNOLD STREET, TURN LEFT ONTO DENNIS SHEPSTONE STREET AND BACK, TURN LEFT ONTO RYDER STREET, TURN LEFT ONTO BAZLEY STREET, TURN LEFT ONTO REYNOLD STREET, TURN LEFT ONTO MBANGO VALLEY AND BACK, TURN LEFT ONTO ALBERVILLE ROAD, TURN LEFT ONTO UMZIMKHULU SUGAR MILL ROAD /OLD DURBAN ROAD, TURN RIGHT ONTO N2 AND BACK TO R102, TURN LEFT ONTO MAIN HARDING THROUGH ESCOMBE STREET, TURN RIGHT ONTO REYNOLD STREET OR STRAIGHT TO AIKEN STREET, TURN RIGHT ONTO R102/ N2, TURN LEFT ONTO R620 BACK TO GAMALAKHE USING THE ROUTE MENTIONED ABOVE.</p> <p>STOPPING POINTS.</p> <p>FROM GAMALAKHE TOWNSHIP, INKULU, EMQOLOMBENI, QINABOUT, ESIGEDLENI, KWAXABA AND THEMBELIHLE PICKING AND DROPPING OFF PASSENGERS IN THE FOLLOWING AREA:- ST MICHAELS, SURF BAY, MYOLA, BEAXH TERMINUS, DAWN VIEW, OLD MAC DONALD, SHELLY BEACH, DRIVE IN NASH SERVICE STATION, ESAVIDI TECHNICAL COLLEGE, ZEBRA-MBANGO VALLEY, OGWINI REGIONAL OFFICE, PICKS PAY, PORT SHEPSTONE PROVINCIAL HOSPITAL, PORT SHEPSTONE POST OFFICE SHOPRITE CHECKERS, O.K. FURNITURE STORE, PORT SHEPSTONE HIGH SCHOOL, PORT SHEPSTONE JUNIOR PRIMARY, PORT SHEPSTONE SENIOR PRIMARY, SUID-NATAL HOERSKOOL, SUID-NATAL PRIMERE SKOOL, PORT SHEPSTONE PRIMARY, PORT SHEPSTONE SECONDARY SCHOOL, JAI HINDU PRIMARY, R.A. ENGAR PRIMARY, MARBURG PRIMARY, MERLEWOOD PRIMARY, MERLEWOOD SECONDARY, MARBURG SECONDARY, MERLEWOOD PRIMARY AND MERLEWOOD PRE-PRIMARY SCHOOL. DECISION: APPROVED.</p>



transport

Department:
Transport
Province of KwaZulu-Natal

GAZETTE

LGKZNG36-2018-
DEC

REGION: ALL

12.5	<p>GAMALAKHE TO PORT SHEPSTONE ROUTE DESCRIPTION:</p> <p>FROM GAMALAKHE TOWNSHIP, TURN LEFT ONTO IZOTSHA/ OLD MAIN BUSHVALE ROAD, TURN RIGHT ONTO R102, TURN LEFT ONTO MAIN HARDING ROAD TO ESCOMBE STREET, TURN RIGHT ONTO AIKEN STREET, TURN LEFT ONTO REYNOLD STREET, TURN LEFT ONTO BAZLEY STREET, TURN RIGHT ONTO N2/R102, TURN LEFT ONTO R620, TURN LEFT ONTO MARINE DRIVE, TURN LEFT TO MARGATE TOWN, TURN RIGHT ONTO ERASMUS ROAD, PROCEED ONTO WARTSKI DRIVE, PROCEED TO ROOSEVELDT ROAD, TURN LEFT ONTO TEDDER ROAD AND BACK, TURN LEFT ONTO BOBBY LOCK ROAD, TURN ONTO LOUIS BOTH AVENUE, TURN LEFT ONTO LINKS ROAD, PROCEED TO BOBBY LOCK ROAD, AND TURN RIGHT ONTO BUSHVALE ROAD OR FROM BOBBY LOCK ROAD TURN RIGHT TO LINKS ROAD, TURN LEFT TO TEDDER ROAD, PROCEED TO ALEXANDER ROAD, TURN LEFT ONTO BUSHVALE ROAD TO GAMALAKHE OR BACK TO PORT SHEPSTONE. STOPPING POINTS: PICK UP AND DROP OF PASSENGERS FROM THE FOLLOWING AREAS:- GAMALAKHE TOWNSHIP, INKULU, QINABOUT, ESIGEDLENI, KWAXABA, EMQOLOMBENI, MARBURG, PORT SHEPSTONE TOWN, ZEBRA / MBANGO VALLEY, OGWINI REGIONAL OFFICE, NASH SERVICE STATION, PORT SHEPSTONE / ESAVIDI TECHNICAL COLLEGE, PORT SHEPSTONE HOSPITAL, PICK 'N PAY, PORT SHEPSTONE POST OFFICE, O.K. FURNITURE, SHOPRITE CHECKERS, OLD MAC DONALD, DAWN VIEW, BEACH TERMINUS, MYOLA, SURF BAY, ST MICHAEL'S SHELLY BEACH, ESKOM, IVUNGU, IKOMITI EZINYONINI, MANABA FEDERATED TIMBERS, BP GARAGE, ENGINE GARAGE, SPAR SUPERMARKET, MANABA, ENKONGWENI, MARGATE TOWN, CHECKERS, SHOPRITE TOWN, CHECKERS, SHOPRITE CHECKERS, CHECKERS, MARGATE POLICE STATION, PICK 'N PAY, VILLAGE OF HAPPINESS, MARGATE SPORTS SCHOOL, MARGATE PROVINCIAL HOSPITAL, MARGATE PRE-PRIMARY, MARGATE PRIMARY, MARGATE AIRPORT, SOUTH COAST ACADEMY, KWAGXAGXA, EZINSIMBINI/ LUSTRE PLATING, KWAMALANDELA, MARGATE EXTENSION 3&7.</p>
12.6	<p>GAMALAKHE TO PORT SHEPSTONE VIA IZOTSHA</p> <p>FROM GAMALAKHE TOWNSHIP PROCEED TO LAMALIA, TURN LEFT ONTO IZOTSHA/ BUSHVALE ROAD, PROCEED TO MARBURG, TURN LEFT ONTO HARDING ROAD/ N2 AND BACK, TURN LEFT ONTO UMZIMKHULU SUGAR MILL ROAD, TURN RIGHT ONTO ALBERSVILLE ROAD, TURN RIGHT ONTO MBANGO VALLEY ROAD AND BACK, TURN RIGHT ONTO ALBERSVILLE ROAD, PROCEED ONTO REYNOLD STREET, TURN RIGHT ONTO DENNIS PORT SHEPSTONE STREET, PROCEED TO MARINE DRIVE AND BACK, TURN RIGHT ONTO REYNOLD STREET, TURN LEFT ONTO BAZLEY STREET, TURN LEFT ONTO R102, TURN LEFT ONTO R102, TURN LEFT ONTO AIKEN STREET AND TURN LEFT ONTO ESCOMBE STREET AND BACK TO GAMALAKHE. STOPPING POINTS: GAMALAKHE - MARGATE TAXI OWNERS ASSOCIATION'S TAXIS TRANSPORT PASSENGERS FROM GAMALAKHE TOWNSHIP, IMKULU, QINABOUT, ESIGEDLENI, EMQOLOMBENI AND THEMBAHLIHLA FULL OF PASSENGERS PICKING AND DROPPING OF PASSENGERS IN THE FOLLOWING AREA:- IZOTSHA, EMNQAMULEZWENI, SKOGHEIM, MARBURG BATES AND PORT SHEPSTONE TOWN, PICK AND DROP OFF LEARNERS AT MARBURG SECONDARY, MELERWOOD SECONDARY, MERLEYWOOD PRIMARY, MERLEWOOD PRE-PRIMARY, MARBURG PRIMARY, R.A ENGAR PRIMARY, PORT SHEPSTONE PRIMARY, JAI HINDU PRIMARY, PORT SHEPSTONE SECONDARY, PORT SHEPSTONE JUNIOR AND SENIOR PRIMARY, SUID-NATAL HOERSKOOL. PORT SHEPSTONE PROVINCIAL HOSPITAL, PORT SHEPSTONE HIGH SCHOOL, PICK 'N PAY, PORT SHEPSTONE POST OFFICE, O.K. FURNITURE, SHOPRITE CHECKERS AND BACK TO GAMALAKHE TOWNSHIP..</p>



transport

Department:
Transport
Province of KwaZulu-Natal

GAZETTE

LGKZNG36-2018-
DEC

REGION: ALL

1) Application Number: APP0106445	2) Gazette Number: LGKZNG36-2018-DEC
3) Applicant: J RAMPERSAAD ID NO. 4512095090080 Association: PHOENIX TAXI ASSOCIATION	4) Applicant Address: 57 SWALLOWHAVEN ROAD FORESTHAVEN PHOENIX 4068
5) Existing Licence Holder: NOT APPLICABLE ID NO. NOT APPLICABLE	6) Existing Licence Holder Address: NOT APPLICABLE
7) Type of application: NEW OPERATING LICENCE	8) Operating Licence Number: 1263173
9) Vehicle Type: MINIBUS	10) 1 X 15 (SEATED) + 0 (STANDING)
11) Region: GREATER NORTH	
12.1	PHOENIX INNER CIRCLE ROUTE UNIT 1 – UNIT 13 FROM PHOENIX TAXI RANK NO.86 INTO PANDORA ROAD, PICK UP PASSENGERS, LEFT TO LONGCROFT ROAD, PICK UP PASSENGERS, RIGHT TO PHOENIX HIGHWAY, PICK UP PASSENGERS, RIGHT TO LONG BURY, PICK UP PASSENGERS, CROSS PHOENIX HIGHWAY TO LENHAM DRIVE PICK UP PASSENGERS, LEFT TO FERNHAM DRIE, PICK UP PASSENGERS INTO INDUSTRIAL PARK DRIVE PICK UP PASSENGERS LEFT TO HUNSLET DRIVE PICK UP PASSENGERS, RIGHT TO ABERDARE DRIVE PICK UP PASSENGERS RIGHT TO PHOENIX HIGHWAY, PICK UP PASSENGERS TO HILLHEAD DRIVE RIGHT TO WHITE HOUSE AND RETURN TO PHOENIX ON THE SAME ROUTE.
12.2	INNER CIRCLE UNIT 1, 2, 3, 4, 7 AND 8 FROM PHOENIX TAXI RANK NO.86, LEFT TO LONGCROFT PICK UP PASSENGERS, RIGHT TO PHOENIX HIGHWAY PICK UP PASSENGERS, RIGHT TO RIDGECROFT DRIVE PICK UP PASSENGERS, RIGHT TO LONGBURY DRIVE PICK UP PASSENGERS, LEFT TO CROFTBURY DRIVE PICK UP PASSENGERS, LEFT TO EASTBURY DRIVE PICK UP PASSENGERS, RIGHT TO WHITE HOUSE SHOPPING CENTRE. FROM WHITE HOUSE SHOPPING CENTRE INTO R103 LEFT INTO PHOENIX HIGHWAY, LEFT TO GREENBURY DRIVE, LEFT TO DALEVIEW DRIVE, LEFT TO STONEBRIDGE DRIVE, LEFT TO RISEGATE DRIVE, LEFT TO STONEBRIDGE DRIVE AGAIN, RIGHT TO GREENBURY DRIVE, LEFT TO TOWER ROAD, LEFT TO CARDINAL ROAD, RIGHT TO STONEBRIDGE DRIVE, LEFT TO ACARA STREET, LEFT TO STONEBRIDGE DRIVE, LEFT TO PHOENIX HIGHWAY, RIGHT TO PANDORA INTO PHOENIX PLAZA TAXI RANK NO.86.
12.3	INNER CIRCLE UNIT 1, 2, 3, 4, 5, 6, 7, 8, 9, 10, 11, 12 AND 13 FROM PHOENIX TAXI RANK NO. 86 TO PANDORA ROAD, RIGHT TO LONGCROFT PICK UP PASSENGERS, RIGHT TO LONGBURY DRIVE PICK UP PASSENGERS, INTO LENHAM DRIVE PICK UP PASSENGERS, LEFT TO WHETSTONE DRIVE, PICK UP PASSENGERS, LEFT TO BROOKSTONE DRIVE PICK UP PASSENGERS AND RETURN AT THE CLINIC, PICK UP PASSENGERS, LEFT TO FERNHAM DRIVE PICK UP PASSENGERS, LEFT TO PHOENIX INDUSTRIAL PARK PICK UP PASSENGERS RIGHT TO PHOENIX HIGHWAY PICK UP PASSENGERS LEFT TO CLAYFIELD DRIVE PICK UP PASSENGERS, LEFT TO CRANBROOK DRIVE PICK UP PASSENGERS, RIGHT TO ROCKFORD DRIVE, LEFT TO REDBURY DRIVE, LEFT TO RUSTON PLACE PICK UP PASSENGERS, LEFT TO PHOENIX HIGHWAY PICK UP PASSENGERS, RIGHT TO R103 INTO WHITE HOUSE AND RETURN ON THE SAME ROUTE.
12.4	INNER CIRCLE UNIT 13, 14, 15 AND 16 FROM PHOENIX PLAZA TAXI RANK NO.86, RIGHT TO PANDORA STREET PICK UP PASSENGERS, RIGHT TO PHATHEON STREET PICK UP PASSENGERS, RIGHT TO J G CHAMPION DRIVE PICK UP PASSENGERS, RIGHT TO BRAISFORD AVENUE PICK UP PASSENGERS INTO TATFORD AVENUE PICK UP PASSENGERS, LEFT TO RUEFORD AVENUE PICK UP PASSENGERS, LEFT TO SUNFORD AVENUE PICK UP PASSENGERS, RIGHT TO LENHAM DRIVE PICK UP PASSENGERS, LEFT TO NORTHCROFT AVENUE PICK UP PASSENGERS LEFT TO AVELEN CRESCENT PICK UP PASSENGERS RIGHT TO NEDLEN ROAD PICK UP PASSENGERS, RIGHT TO ESLEEN CRESCENT PICK UP PASSENGERS LEFT TO NORTHCROFT DRIVE PICK UP PASSENGERS, LEFT TO ESLEEN CRESCENT PICK UP PASSENGERS RIGHT TO RUFFLEEN ROAD PICK UP PASSENGERS RIGHT TO LENHAM DRIVE PICK UP PASSENGERS, LEFT TO WESTHAM DRIVE, PICK UP PASSENGERS RIGHT TO HEXHAM ROAD, PICK UP PASSENGERS, LEFT TO IVERHAM ROAD, PICK UP PASSENGERS RIGHT TO CHIPPENHAM ROAD PICK UP PASSENGERS RIGHT TO WESTHAM ROAD PICK UP PASSENGERS AND TURN BACK AT KWAMAMBA STORES ON WESTHAM ROAD, PICK UP PASSENGERS LEFT TO HEXHAM ROAD, PICK UP PASSENGERS LEFT TO BROOKSFERN ROAD, PICK UP PASSENGERS RIGHT TO TOTTENHAM PLACE, PICK UP PASSENGERS LEFT TO HEXHAM, LEFT TO TWICKENHAM PLACE PICK UP PASSENGERS LEFT TO HEXAM, LEFT TO WESTHAM ROAD PICK UP PASSENGERS, LEFT TO LENHAM PICK UP PASSENGERS RIGHT TO JG CHAMPION DRIVE PICK UP PASSENGERS LEFT TO PHOENIX HIGHWAY RIGHT TO PHATHEON INTO PHOENIX PLAZA TAXI RANK NO.86.



transport

Department:
Transport
Province of KwaZulu-Natal

GAZETTE

LGKZNG36-2018-
DEC

REGION: ALL

12.5	<p>PALM VIEW ROUTE INNER CIRCLE UNIT 20, 21, 23 AND 25</p> <p>FROM PHOENIX PLAZA TAXI RANK NO.86 LEFT TO PERGUSUS ROAD PICK UP PASSENGERS, RIGHT TO PHOENIX HIGHWAY PICK UP PASSENGERS, LEFT TO HANNAFORD DRIVE PICK UP PASSENGERS, RIGHT TO CANEHAVEN DRIVE PICK UP PASSENGERS, RIGHT TO JG CHAMPION DRIVE PICK UP PASSENGERS, LEFT TO PALMVIEW DRIVE PICK UP PASSENGERS, RIGHT TO TRENANCE PARK DRIVE PICK UP PASSENGERS, LEFT TO CENTRAL PARK DRIVE PICK UP PASSENGERS LEFT TO PALMVIEW DRIVE PICK UP PASSENGERS RIGHT TO JG CHAMPION DRIVE PICK UP PASSENGERS, LEFT TO CANEHAVEN DRIVE PICK UP PASSENGERS, LEFT TO HANNAFORD DRIVE PICK UP PASSENGERS RIGHT TO PHOENIX HIGHWAY PICK UP PASSENGERS, LEFT TO LONGCROFT, RIGHT TO PANDORA ROAD TO PHOENIX TAXI RANK NO.86 IN PHOENIX PLAZA.</p>
12.6	<p>TERRANCE MANOR ROUTE UNTI 15, 19, 20, 23 AND 24</p> <p>FROM PHOENIX PLAZA RANK NO.86 PICK UP PASSENGERS, RIGHT TO PANDORA ROAD PICK UP PASSENGERS RIGHT TO PHARTHENON STREET PICK UP PASSENGERS RIGHT TO CHARTFORD DRIVE PICK UP PASSENGERS, RIGHT TO CHARTFORD DRIVE PICK UP PASSENGERS, LEFT TO SUNFORD DRIVE PICK UP PASSENGERS, RIGHT TO ALLENFORD DRIVE PICK UP PASSENGERS, LEFT TO DIPSIDE ROAD PICK UP PASSENGERS, LEFT TO HANNAFORD DRIVE PICK UP PASSENGERS, LEFT TO CANEHAVEN DRIVE PICK UP PASSENGERS, INTO BROOKDALE DRIVE PICKUP PASSENGERS , LEFT TO CARDHAM DRIVE AND RETURN ON CARDHAM DRIVE TO JOIN CRESTBROOK DRIVE, LEFT TO PALMVIEW DRIVE PICK UP PASSENGERS LEFT TO TENANCE PARK DRIVE PICK UP PASSENGERS, RIGHT TO CENTRAL PARK DRIVE PICKUP PASSENGERS, RIGHT TOPALMVIEW DRIVE PICKUP PASSENGERS, RIGHT TO CRESTBROOK DRIVE PICK UP PASSENGERS, LEFT TO BROOKDALE DRIVE PICK UP PASSENGERS TO CANEHAVEN DRIVE PICK UP PASSENGERS, RIGHT TO HANNAFORD DRIVE PICK UP PASSENGERS, RIGHT TO PHOENIX HIGHWAY, PICK UP PASSENGERS, LEFT TO LONGCROFT, RIGHT TO PANDORA STREET TO PHOENIX TAXI RANK NO.86 IN PHOENIX PLAZA.</p>
12.7	<p>UNIT 17, 18, 19, 20, 21 AND 22</p> <p>FROM PHOENIX TAXI RANK NO.86 IN PHOENIX PLAZA, PICK UP PASSENGERS, LEFT TO PARTHENON PICK UP PASSENGERS, RIGHT TO PHOENIX HIGHWAY PICK UP PASSENGERS, LEFT TO STANMORE DRIVE PICK UP PASSENGERS, LEFT TO GROVE END DRIVE PICK UP PASSENGERS, LEFT TO RUDMORE DRIVE PICK UP PASSENGERS, LEFT TO FORESTHAVEN DRIVE PICK UP PASSENGERS, RIGHT TO VIEWHAVEN DRIVE PICK UP PASSENGERS, LEFT TO JG CHAMPION PICK UP PASSENGERS, LEFT TO CANEHAVEN DRIVE PICK UP PASSENGERS, LEFT TO FOREST HAVEN DRIVE PICK UP PASSENGERS, LEFT TO CANEHAVEN DRIVE PICK UP PASSENGERS, LEFT TO FOREST HAVEN DRIVE PICK UP PASSENGERS, RIGHT TO HANNAFORD DRIVE PICK UP PASSENGERS, RIGHT TO PHOENIX HIGHWAY, PICK UP PASSENGERS, LEFT TO LONGCROFT, RIGHT TO PANDORA ROAD TO PHOENIX TAXI RANK IN PHOENIX PLAZA.</p>
12.8	<p>PHOENIX TO VERULAM</p> <p>FROM PHOENIX PLAZA TAXI RANK NO.86 TOPHOENIX HIGHWAY PCIK UP PASSENGER, TO RANK NO.103 PICK UP PASSENGERS, RIGHT TO WHITEHOUSE PICK UP POINT, PICK UP PASSENGERS CONTINUE TO MT EDGECOMBE PICK UP POINT PICK UP PASSENGERS CONTINUE ON R103, LEFT TO M27 (JABU NGCOBO DRIVE) INTO IRELAND STREET VERULAM AND RETURN ON THE SAME ROUTE.</p> <p>PHOENIX TO VERULAM (ALTERNATIVE ROUTE)</p> <p>FROM PHOENIX TAXI RANK NO.86 PICK UP PASSENGERS LEFT TO PEGASUS STREET PICK UP PASSENGERS LEFT TO PHOENIX HIGHWAY PCIK UP PASSENGERS RIGHT TO INDUSTRIAL PARK PICK UP PASSENGERS, RIGHT TO FERNHAM DRIVE PICK UP PASSENGERS, LEFT TO LENHAM DRIVE PICK UP PASSENGERS, LEFT TO JG CHAMPION DRIVE PICK UP PASSENGERS, LEFT TO R102 (GOPALAL HURBANS) RIGHT TO M27, LEFT RO IRELNAD STREET TAXI RANK IN VERULAM.</p> <p>RETURN ROUTE</p> <p>FROM IRELAND STREET TAXI RANK IN VERULAM, INTO M27 (JABU NGCOBO) RIGHT TO OLD MAIN ROAD, RIGHT TO PHOENIX PLAZA TAXI RANK IN PHOENIX PLAZA.</p>
12.9	<p>PHOENIX TO MT EDGECOMBE</p> <p>FROM PHOENIX TAXI RANK NO.86 IN PHOENIX PLAZA PICK UP PASSENGERS LEFT TO PANDORA STREET PICK UP PASSENGERS LEFT TO PARTHENON PICK UP PASSENGERS RIGHT TO PHOENIX HIGHWAY PICK UP PASSENGERS RIGHT TO R102, LEFT TO SIPHOSETHU ROAD, LEFT TO FLANDERS DRIVE TO FLANDERS MALL IN MT. EDGECOMBE AND RETURN TO PHOENIX PLAZA TAXI RANK NO.86 IN PHOENIX PLAZA ON THE SAME ROUTE.</p>

**transport**

Department:
Transport
Province of KwaZulu-Natal

GAZETTE

LGKZNG36-2018-
DEC

REGION: ALL

12.10	<p>PHOENIX TO DURBAN FROM PHOENIX TAXI RANK NO.86 IN PHOENIX PLAZA PICK UP PASSENGERS, LEFT TO PANDORA STREET PICK UP PASSENGERS, LEFT TO PARTHENON PICK UP PASSENGERS, RIGHT TOPHOENIX HIGHWAY PICK UP PASSENGERS, RIGHT TO R102, LEFT TO SIPHOSETHU ROAD, LEFT TO FLANDERS DRIVE, INTO M41, RIGHT INTO BRAMFISHER ROAD, LEFT TO SOLDIERS WAY LEFT TO DENNIS HURLEY STREET, LEFT TO INGCUCE STREET, LEFT TO A B XUMA STREET INTO RANK NO.79 IN DURBAN. RANK 39 IN DURBAN FROM BRAMFISHER ROAD LEFT TO GREY STREET LEFT TO PRINCE EDWARD STREET TO RANK NO.39 IN DURBAN AND RETURN TO PHOENIX. RANK 57 IN DURBAN FROM JULIUS NYERERE AVENUE RIGHT TO MARKET ROAD RIGHT TO JOHANNES NKOSI STREET TO RANK 57 IN DURBAN AND RETURN TO PHOENIX. RANK 250 IN DURBAN FROM BRAMFISHER ROAD INTO DAVID WEBSTER STREET RIGHT TO JULIUS NYERERE AVENUE, RIGHT TO MARKET ROAD TAXI RANKNO.250 AND RETURN TO PHOENIX.</p>
-------	---



transport

Department:
Transport
Province of KwaZulu-Natal

GAZETTE

LGKZNG36-2018-
DEC

REGION: ALL

1) Application Number: APP0106451	2) Gazette Number: LGKZNG36-2018-DEC
3) Applicant: R WAHAB ID NO. 4608140053089 Association: PHOENIX TAXI ASSOCIATION	4) Applicant Address: 6 TRAYFERN PLACE REDFERN PHOENIX 4068
5) Existing Licence Holder: NOT APPLICABLE ID NO. NOT APPLICABLE	6) Existing Licence Holder Address: NOT APPLICABLE
7) Type of application: NEW OPERATING LICENCE	8) Operating Licence Number: 1269658
9) Vehicle Type: MINIBUS TAXI	10) 1 X 9-16 (SEATED) + 0 (STANDING)
11) Region: GREATER NORTH	
12.1	PHOENIX INNER CIRCLE ROUTE UNIT 1 – UNIT 13 FROM PHOENIX TAXI RANK NO.86 INTO PANDORA ROAD, PICK UP PASSENGERS, LEFT TO LONGCROFT ROAD, PICK UP PASSENGERS, RIGHT TO PHOENIX HIGHWAY, PICK UP PASSENGERS, RIGHT TO LONG BURY, PICK UP PASSENGERS, CROSS PHOENIX HIGHWAY TO LENHAM DRIVE PICK UP PASSENGERS, LEFT TO FERNHAM DRIE, PICK UP PASSENGERS INTO INDUSTRIAL PARK DRIVE PICK UP PASSENGERS LEFT TO HUNSLET DRIVE PICK UP PASSENGERS, RIGHT TO ABERDARE DRIVE PICK UP PASSENGERS RIGHT TO PHOENIX HIGHWAY, PICK UP PASSENGERS TO HILLHEAD DRIVE RIGHT TO WHITE HOUSE AND RETURN TO PHOENIX ON THE SAME ROUTE.
12.2	INNER CIRCLE UNIT 1, 2, 3, 4, 7 AND 8 FROM PHOENIX TAXI RANK NO.86, LEFT TO LONGCROFT PICK UP PASSENGERS, RIGHT TO PHOENIX HIGHWAY PICK UP PASSENGERS, RIGHT TO RIDGECROFT DRIVE PICK UP PASSENGERS, RIGHT TO LONGBURY DRIVE PICK UP PASSENGERS, LEFT TO CROFTBURY DRIVE PICK UP PASSENGERS, LEFT TO EASTBURY DRIVE PICK UP PASSENGERS, RIGHT TO WHITE HOUSE SHOPPING CENTRE. FROM WHITE HOUSE SHOPPING CENTRE INTO R103 LEFT INTO PHOENIX HIGHWAY, LEFT TO GREENBURY DRIVE, LEFT TO DALEVIEW DRIVE, LEFT TO STONEBRIDGE DRIVE, LEFT TO RISEGATE DRIVE, LEFT TO STONEBRIDGE DRIVE AGAIN, RIGHT TO GREENBURY DRIVE, LEFT TO TOWER ROAD, LEFT TO CARDINAL ROAD, RIGHT TO STONEBRIDGE DRIVE, LEFT TO ACARA STREET, LEFT TO STONEBRIDGE DRIVE, LEFT TO PHOENIX HIGHWAY, RIGHT TO PANDORA INTO PHOENIX PLAZA TAXI RANK NO.86.
12.3	INNER CIRCLE UNIT 1, 2, 3, 4, 5, 6, 7, 8, 9, 10, 11, 12 AND 13 FROM PHOENIX TAXI RANK NO. 86 TO PANDORA ROAD, RIGHT TO LONGCROFT PICK UP PASSENGERS, RIGHT TO LONGBURY DRIVE PICK UP PASSENGERS, INTO LENHAM DRIVE PICK UP PASSENGERS, LEFT TO WHETSTONE DRIVE, PICK UP PASSENGERS, LEFT TO BROOKSTONE DRIVE PICK UP PASSENGERS AND RETURN AT THE CLINIC, PICK UP PASSENGERS, LEFT TO FERNHAM DRIVE PICK UP PASSENGERS, LEFT TO PHOENIX INDUSTRIAL PARK PICK UP PASSENGERS RIGHT TO PHOENIX HIGHWAY PICK UP PASSENGERS LEFT TO CLAYFIELD DRIVE PICK UP PASSENGERS, LEFT TO CRANBROOK DRIVE PICK UP PASSENGERS, RIGHT TO ROCKFORD DRIVE, LEFT TO REDBURY DRIVE, LEFT TO RUSTON PLACE PICK UP PASSENGERS, LEFT TO PHOENIX HIGHWAY PICK UP PASSENGERS, RIGHT TO R103 INTO WHITE HOUSE AND RETURN ON THE SAME ROUTE.
12.4	INNER CIRCLE UNTI 13, 14, 15 AND 16 FROM PHOENIX PLAZA TAXI RANK NO.86, RIGHT TO PANDORA STREET PICK UP PASSENGERS, RIGHT TO PHATHEON STREET PICK UP PASSENGERS, RIGHT TO J G CHAMPION DRIVE PICK UP PASSENGERS, RIGHT TO BRAISFORD AVENUE PICK UP PASSENGERS INTO TATFORD AVENUE PICK UP PASSENGERS, LEFT TO RUEFORD AVENUE PICK UP PASSENGERS, LEFT TO SUNFORD AVENUE PIC UP PASSENGERS, RIGHT TO LENHAM DRIVE PICK UP PASSENGERS, LEFT TO NORTHCROFT AVENUE PICK UP PASSENGERS LEFT TO AVELEN CRESCENT PICK UP PASSENGERS RIGHT TO NEDLEN ROAD PICK UP PASSENGERS, RIGHT TO ESLEEN CRESCENT PICK UP PASSENGERS LEFT TO NORTHCROFT DRIVE PICK UP PASSENGERS, LEFT TO ESLEEN CRESCENT PICK UP PASSENGERS RIGHT TO RUFFLEEN ROAD PICK UP PASSENGERS RIGHT TO LENHAM DRIVE PICK UP PASSENGERS, LEFT TO WESTHAM DRIVE, PICK UP PASSENGERS RIGHT TO HEXHAM ROAD, PICK UP PASSENGERS, LEFT TO IVERHAM ROAD, PICK UP PASSENGERS RIGHT TO CHIPPENHAM ROAD PICK UP PASSENGERS RIGHT TO WESTHAM ROAD PICK UP PASSENGERS AND TURN BACK AT KWAMAMBA STORES ON WESTHAM ROAD, PICK UP PASSENGERS LEFT TO HEXHAM ROAD, PICK UP PASSENGERS LEFT TO BROOKSFERN ROAD, PICK UP PASSENGERS RIGH TO TOTTENHAM PLACE, PICK UP PASSENGERS LEFT TO HEXHAM, LEFT TO TWICKENHAM PLACE PICK UP PASSENGERS LEFT TO HEXAM, LEFT TO WESTHAM ROAD PICK UP PASSENGERS, LEFT TO LENHAM PICK UP PASSENGERS RIGHT TO JG CHAMPION DRIVE PICK UP PASSENGERS LEFT TO PHOENIX HIGHWAY RIGHT TO PHATHEON INTO PHOENIX PLAZA TAXI RANK NO.86.

CONTINUES ON PAGE 258 - PART 3



KWAZULU-NATAL PROVINCE
KWAZULU-NATAL PROVINSIE
ISIFUNDAZWE SA KWAZULU-NATALI

Provincial Gazette • Provinsiale Koerant • Igazethi Yesifundazwe

(Registered at the post office as a newspaper) • (As 'n nuusblad by die poskantoor geregistreer)
(Irejistiwee njengephephandaba eposihhovisi)

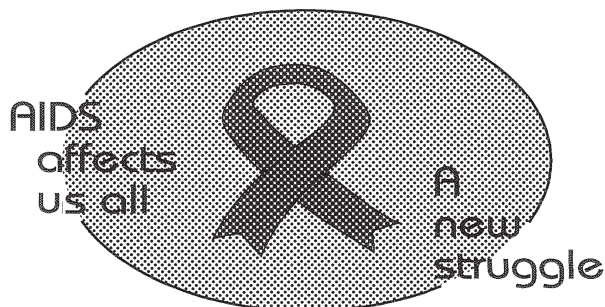
Vol. 13

PIETERMARITZBURG
17 JANUARY 2019
17 JANUARIE 2019
17 KUMASINGANA 2019

No. 2035

PART 3 OF 4

We all have the power to prevent AIDS



Prevention is the cure

**AIDS
HELPLINE**

0800 012 322

DEPARTMENT OF HEALTH

N.B. The Government Printing Works will not be held responsible for the quality of "Hard Copies" or "Electronic Files" submitted for publication purposes

ISSN 1994-4558



02035



9 771994 455008



transport

Department:
Transport
Province of KwaZulu-Natal

GAZETTE

LGKZNG36-2018-
DEC

REGION: ALL

12.5	<p>PALM VIEW ROUTE INNER CIRCLE UNIT 20, 21, 23 AND 25</p> <p>FROM PHOENIX PLAZA TAXI RANK NO.86 LEFT TO PERGUSUS ROAD PICK UP PASSENGERS, RIGHT TO PHOENIX HIGHWAY PICK UP PASSENGERS, LEFT TO HANNAFORD DRIVE PICK UP PASSENGERS, RIGHT TO CANEHAVEN DRIVE PICK UP PASSENGERS, RIGHT TO JG CHAMPION DRIVE PICK UP PASSENGERS, LEFT TO PALMVIEW DRIVE PICK UP PASSENGERS, RIGHT TO TRENANCE PARK DRIVE PICK UP PASSENGERS, LEFT TO CENTRAL PARK DRIVE PICK UP PASSENGERS LEFT TO PALMVIEW DRIVE PICK UP PASSENGERS RIGHT TO JG CHAMPION DRIVE PICK UP PASSENGERS, LEFT TO CANEHAVEN DRIVE PICK UP PASSENGERS, LEFT TO HANNAFORD DRIVE PICK UP PASSENGERS RIGHT TO PHOENIX HIGHWAY PICK UP PASSENGERS, LEFT TO LONGCROFT, RIGHT TO PANDORA ROAD TO PHOENIX TAXI RANK NO.86 IN PHOENIX PLAZA.</p>
12.6	<p>TERRANCE MANOR ROUTE UNTI 15, 19, 20, 23 AND 24</p> <p>FROM PHOENIX PLAZA RANK NO.86 PICK UP PASSENGERS, RIGHT TO PANDORA ROAD PICK UP PASSENGERS RIGHT TO PHARTHENON STREET PICK UP PASSENGERS RIGHT TO CHARTFORD DRIVE PICK UP PASSENGERS, RIGHT TO CHARTFORD DRIVE PICK UP PASSENGERS, LEFT TO SUNFORD DRIVE PICK UP PASSENGERS, RIGHT TO ALLENFORD DRIVE PICK UP PASSENGERS, LEFT TO DIPSIDE ROAD PICK UP PASSENGERS, LEFT TO HANNAFORD DRIVE PICK UP PASSENGERS, LEFT TO CANEHAVEN DRIVE PICK UP PASSENGERS, INTO BROOKDALE DRIVE PICKUP PASSENGERS , LEFT TO CARDHAM DRIVE AND RETURN ON CARDHAM DRIVE TO JOIN CRESTBROOK DRIVE, LEFT TO PALMVIEW DRIVE PICK UP PASSENGERS LEFT TO TENANCE PARK DRIVE PICK UP PASSENGERS, RIGHT TO CENTRAL PARK DRIVE PICKUP PASSENGERS, RIGHT TOPALMVIEW DRIVE PICKUP PASSENGERS, RIGHT TO CRESTBROOK DRIVE PICK UP PASSENGERS, LEFT TO BROOKDALE DRIVE PICK UP PASSENGERS TO CANEHAVEN DRIVE PICK UP PASSENGERS, RIGHT TO HANNAFORD DRIVE PICK UP PASSENGERS, RIGHT TO PHOENIX HIGHWAY, PICK UP PASSENGERS, LEFT TO LONGCROFT, RIGHT TO PANDORA STREET TO PHOENIX TAXI RANK NO.86 IN PHOENIX PLAZA.</p>
12.7	<p>UNIT 17, 18, 19, 20, 21 AND 22</p> <p>FROM PHOENIX TAXI RANK NO.86 IN PHOENIX PLAZA, PICK UP PASSENGERS, LEFT TO PARTHENON PICK UP PASSENGERS, RIGHT TO PHOENIX HIGHWAY PICK UP PASSENGERS, LEFT TO STANMORE DRIVE PICK UP PASSENGERS, LEFT TO GROVE END DRIVE PICK UP PASSENGERS, LEFT TO RUDMORE DRIVE PICK UP PASSENGERS, LEFT TO FORESTHAVEN DRIVE PICK UP PASSENGERS, RIGHT TO VIEWHAVEN DRIVE PICK UP PASSENGERS, LEFT TO JG CHAMPION PICK UP PASSENGERS, LEFT TO CANEHAVEN DRIVE PICK UP PASSENGERS, LEFT TO FOREST HAVEN DRIVE PICK UP PASSENGERS, LEFT TO CANEHAVEN DRIVE PICK UP PASSENGERS, LEFT TO FOREST HAVEN DRIVE PICK UP PASSENGERS, RIGHT TO HANNAFORD DRIVE PICK UP PASSENGERS, RIGHT TO PHOENIX HIGHWAY, PICK UP PASSENGERS, LEFT TO LONGCROFT, RIGHT TO PANDORA ROAD TO PHOENIX TAXI RANK IN PHOENIX PLAZA.</p>
12.8	<p>PHOENIX TO VERULAM</p> <p>FROM PHOENIX PLAZA TAXI RANK NO.86 TOPHOENIX HIGHWAY PCIK UP PASSENGER, TO RANK NO.103 PICK UP PASSENGERS, RIGHT TO WHITEHOUSE PICK UP POINT, PICK UP PASSENGERS CONTINUE TO MT EDGECOMBE PICK UP POINT PICK UP PASSENGERS CONTINUE ON R103, LEFT TO M27 (JABU NGCOBO DRIVE) INTO IRELAND STREET VERULAM AND RETURN ON THE SAME ROUTE.</p> <p>PHOENIX TO VERULAM (ALTERNATIVE ROUTE)</p> <p>FROM PHOENIX TAXI RANK NO.86 PICK UP PASSENGERS LEFT TO PEGASUS STREET PICK UP PASSENGERS LEFT TO PHOENIX HIGHWAY PCIK UP PASSENGERS RIGHT TO INDUSTRIAL PARK PICK UP PASSENGERS, RIGHT TO FERNHAM DRIVE PICK UP PASSENGERS, LEFT TO LENHAM DRIVE PICK UP PASSENGERS, LEFT TO JG CHAMPION DRIVE PICK UP PASSENGERS, LEFT TO R102 (GOPALAL HURBANS) RIGHT TO M27, LEFT RO IRELNAD STREET TAXI RANK IN VERULAM.</p> <p>RETURN ROUTE</p> <p>FROM IRELAND STREET TAXI RANK IN VERULAM, INTO M27 (JABU NGCOBO) RIGHT TO OLD MAIN ROAD, RIGHT TO PHOENIX PLAZA TAXI RANK IN PHOENIX PLAZA.</p>
12.9	<p>PHOENIX TO MT EDGECOMBE</p> <p>FROM PHOENIX TAXI RANK NO.86 IN PHOENIX PLAZA PICK UP PASSENGERS LEFT TO PANDORA STREET PICK UP PASSENGERS LEFT TO PARTHENON PICK UP PASSENGERS RIGHT TO PHOENIX HIGHWAY PICK UP PASSENGERS RIGHT TO R102, LEFT TO SIPHOSETHU ROAD, LEFT TO FLANDERS DRIVE TO FLANDERS MALL IN MT. EDGECOMBE AND RETURN TO PHOENIX PLAZA TAXI RANK NO.86 IN PHOENIX PLAZA ON THE SAME ROUTE.</p>



transport

Department:
Transport
Province of KwaZulu-Natal

GAZETTE

LGKZNG36-2018-
DEC

REGION: ALL

12.10	<p>PHOENIX TO DURBAN FROM PHOENIX TAXI RANK NO.86 IN PHOENIX PLAZA PICK UP PASSENGERS, LEFT TO PANDORA STREET PICK UP PASSENGERS, LEFT TO PARTHENON PICK UP PASSENGERS, RIGHT TOPHOENIX HIGHWAY PICK UP PASSENGERS, RIGHT TO R102, LEFT TO SIPHOSETHU ROAD, LEFT TO FLANDERS DRIVE, INTO M41, RIGHT INTO BRAMFISHER ROAD, LEFT TO SOLDIERS WAY LEFT TO DENNIS HURLEY STREET, LEFT TO INGCUCE STREET, LEFT TO A B XUMA STREET INTO RANK NO.79 IN DURBAN. RANK 39 IN DURBAN FROM BRAMFISHER ROAD LEFT TO GREY STREET LEFT TO PRINCE EDWARD STREET TO RANK NO.39 IN DURBAN AND RETURN TO PHOENIX. RANK 57 IN DURBAN FROM JULIUS NYERERE AVENUE RIGHT TO MARKET ROAD RIGHT TO JOHANNES NKOSI STREET TO RANK 57 IN DURBAN AND RETURN TO PHOENIX. RANK 250 IN DURBAN FROM BRAMFISHER ROAD INTO DAVID WEBSTER STREET RIGHT TO JULIUS NYERERE AVENUE, RIGHT TO MARKET ROAD TAXI RANKNO.250 AND RETURN TO PHOENIX.</p>
-------	---



transport

Department:
Transport
Province of KwaZulu-Natal

GAZETTE

LGKZNG36-2018-
DEC

REGION: ALL

1) Application Number: APP0106454	2) Gazette Number: LGKZNG36-2018-DEC
3) Applicant: P RAMPERTAB ID NO. 4505200058083 Association: PHOENIX TAXI ASSOCIATION	4) Applicant Address: 39 REEDSIDE PLACE UNIT 20 CANESIDE PHOENIX 4068
5) Existing Licence Holder: NOT APPLICABLE ID NO. NOT APPLICABLE	6) Existing Licence Holder Address: NOT APPLICABLE
7) Type of application: NEW OPERATING LICENCE	8) Operating Licence Number: 1267150
9) Vehicle Type: MINIBUS	10) 1 X 15 (SEATED) + 0 (STANDING)
11) Region: GREATER NORTH	
12.1	PHOENIX INNER CIRCLE ROUTE UNIT 1 – UNIT 13 FROM PHOENIX TAXI RANK NO.86 INTO PANDORA ROAD, PICK UP PASSENGERS, LEFT TO LONGCROFT ROAD, PICK UP PASSENGERS, RIGHT TO PHOENIX HIGHWAY, PICK UP PASSENGERS, RIGHT TO LONG BURY, PICK UP PASSENGERS, CROSS PHOENIX HIGHWAY TO LENHAM DRIVE PICK UP PASSENGERS, LEFT TO FERNHAM DRIE, PICK UP PASSENGERS INTO INDUSTRIAL PARK DRIVE PICK UP PASSENGERS LEFT TO HUNSLET DRIVE PICK UP PASSENGERS, RIGHT TO ABERDARE DRIVE PICK UP PASSENGERS RIGHT TO PHOENIX HIGHWAY, PICK UP PASSENGERS TO HILLHEAD DRIVE RIGHT TO WHITE HOUSE AND RETURN TO PHOENIX ON THE SAME ROUTE.
12.2	INNER CIRCLE UNIT 1, 2, 3, 4, 7 AND 8 FROM PHOENIX TAXI RANK NO.86, LEFT TO LONGCROFT PICK UP PASSENGERS, RIGHT TO PHOENIX HIGHWAY PICK UP PASSENGERS, RIGHT TO RIDGECROFT DRIVE PICK UP PASSENGERS, RIGHT TO LONGBURY DRIVE PICK UP PASSENGERS, LEFT TO CROFTBURY DRIVE PICK UP PASSENGERS, LEFT TO EASTBURY DRIVE PICK UP PASSENGERS, RIGHT TO WHITE HOUSE SHOPPING CENTRE. FROM WHITE HOUSE SHOPPING CENTRE INTO R103 LEFT INTO PHOENIX HIGHWAY, LEFT TO GREENBURY DRIVE, LEFT TO DALEVIEW DRIVE, LEFT TO STONEBRIDGE DRIVE, LEFT TO RISEGATE DRIVE, LEFT TO STONEBRIDGE DRIVE AGAIN, RIGHT TO GREENBURY DRIVE, LEFT TO TOWER ROAD, LEFT TO CARDINAL ROAD, RIGHT TO STONEBRIDGE DRIVE, LEFT TO ACARA STREET, LEFT TO STONEBRIDGE DRIVE, LEFT TO PHOENIX HIGHWAY, RIGHT TO PANDORA INTO PHOENIX PLAZA TAXI RANK NO.86.
12.3	INNER CIRCLE UNIT 1, 2, 3, 4, 5, 6, 7, 8, 9, 10, 11, 12 AND 13 FROM PHOENIX TAXI RANK NO. 86 TO PANDORA ROAD, RIGHT TO LONGCROFT PICK UP PASSENGERS, RIGHT TO LONGBURY DRIVE PICK UP PASSENGERS, INTO LENHAM DRIVE PICK UP PASSENGERS, LEFT TO WHETSTONE DRIVE, PICK UP PASSENGERS, LEFT TO BROOKSTONE DRIVE PICK UP PASSENGERS AND RETURN AT THE CLINIC, PICK UP PASSENGERS, LEFT TO FERNHAM DRIVE PICK UP PASSENGERS, LEFT TO PHOENIX INDUSTRIAL PARK PICK UP PASSENGERS RIGHT TO PHOENIX HIGHWAY PICK UP PASSENGERS LEFT TO CLAYFIELD DRIVE PICK UP PASSENGERS, LEFT TO CRANBROOK DRIVE PICK UP PASSENGERS, RIGHT TO ROCKFORD DRIVE, LEFT TO REDBURY DRIVE, LEFT TO RUSTON PLACE PICK UP PASSENGERS, LEFT TO PHOENIX HIGHWAY PICK UP PASSENGERS, RIGHT TO R103 INTO WHITE HOUSE AND RETURN ON THE SAME ROUTE.
12.4	INNER CIRCLE UNIT 13, 14, 15 AND 16 FROM PHOENIX PLAZA TAXI RANK NO.86, RIGHT TO PANDORA STREET PICK UP PASSENGERS, RIGHT TO PHATHEON STREET PICK UP PASSENGERS, RIGHT TO J G CHAMPION DRIVE PICK UP PASSENGERS, RIGHT TO BRAISFORD AVENUE PICK UP PASSENGERS INTO TATFORD AVENUE PICK UP PASSENGERS, LEFT TO RUEFORD AVENUE PICK UP PASSENGERS, LEFT TO SUNFORD AVENUE PICK UP PASSENGERS, RIGHT TO LENHAM DRIVE PICK UP PASSENGERS, LEFT TO NORTHCROFT AVENUE PICK UP PASSENGERS LEFT TO AVELEN CRESCENT PICK UP PASSENGERS RIGHT TO NEDLEN ROAD PICK UP PASSENGERS, RIGHT TO ESLEEN CRESCENT PICK UP PASSENGERS LEFT TO NORTHCROFT DRIVE PICK UP PASSENGERS, LEFT TO ESLEEN CRESCENT PICK UP PASSENGERS RIGHT TO RUFFLEEN ROAD PICK UP PASSENGERS RIGHT TO LENHAM DRIVE PICK UP PASSENGERS, LEFT TO WESTHAM DRIVE, PICK UP PASSENGERS RIGHT TO HEXHAM ROAD, PICK UP PASSENGERS, LEFT TO IVERHAM ROAD, PICK UP PASSENGERS RIGHT TO CHIPPENHAM ROAD PICK UP PASSENGERS RIGHT TO WESTHAM ROAD PICK UP PASSENGERS AND TURN BACK AT KWAMAMBA STORES ON WESTHAM ROAD, PICK UP PASSENGERS LEFT TO HEXHAM ROAD, PICK UP PASSENGERS LEFT TO BROOKSFERN ROAD, PICK UP PASSENGERS RIGHT TO TOTTENHAM PLACE, PICK UP PASSENGERS LEFT TO HEXHAM, LEFT TO TWICKENHAM PLACE PICK UP PASSENGERS LEFT TO HEXAM, LEFT TO WESTHAM ROAD PICK UP PASSENGERS, LEFT TO LENHAM PICK UP PASSENGERS RIGHT TO JG CHAMPION DRIVE PICK UP PASSENGERS LEFT TO PHOENIX HIGHWAY RIGHT TO PHATHEON INTO PHOENIX PLAZA TAXI RANK NO.86.



transport

Department:
Transport
Province of KwaZulu-Natal

GAZETTE

LGKZNG36-2018-
DEC

REGION: ALL

12.5	<p>PALM VIEW ROUTE INNER CIRCLE UNIT 20, 21, 23 AND 25 FROM PHOENIX PLAZA TAXI RANK NO.86 LEFT TO PERGUSUS ROAD PICK UP PASSENGERS, RIGHT TO PHOENIX HIGHWAY PICK UP PASSENGERS, LEFT TO HANNAFORD DRIVE PICK UP PASSENGERS, RIGHT TO CANEHAVEN DRIVE PICK UP PASSENGERS, RIGHT TO JG CHAMPION DRIVE PICK UP PASSENGERS, LEFT TO PALMVIEW DRIVE PICK UP PASSENGERS, RIGHT TO TRENANCE PARK DRIVE PICK UP PASSENGERS, LEFT TO CENTRAL PARK DRIVE PICK UP PASSENGERS LEFT TO PALMVIEW DRIVE PICK UP PASSENGERS RIGHT TO JG CHAMPION DRIVE PICK UP PASSENGERS, LEFT TO CANEHAVEN DRIVE PICK UP PASSENGERS, LEFT TO HANNAFORD DRIVE PICK UP PASSENGERS RIGHT TO PHOENIX HIGHWAY PICK UP PASSENGERS, LEFT TO LONGCROFT, RIGHT TO PANDORA ROAD TO PHOENIX TAXI RANK NO.86 IN PHOENIX PLAZA.</p>
12.6	<p>TERRANCE MANOR ROUTE UNTI 15, 19, 20, 23 AND 24 FROM PHOENIX PLAZA RANK NO.86 PICK UP PASSENGERS, RIGHT TO PANDORA ROAD PICK UP PASSENGERS RIGHT TO PHARTHENON STREET PICK UP PASSENGERS RIGHT TO CHARTFORD DRIVE PICK UP PASSENGERS, RIGHT TO CHARTFORD DRIVE PICK UP PASSENGERS, LEFT TO SUNFORD DRIVE PICK UP PASSENGERS, RIGHT TO ALLENFORD DRIVE PICK UP PASSENGERS, LEFT TO DIPSIDE ROAD PICK UP PASSENGERS, LEFT TO HANNAFORD DRIVE PICK UP PASSENGERS, LEFT TO CANEHAVEN DRIVE PICK UP PASSENGERS, INTO BROOKDALE DRIVE PICKUP PASSENGERS , LEFT TO CARDHAM DRIVE AND RETURN ON CARDHAM DRIVE TO JOIN CRESTBROOK DRIVE, LEFT TO PALMVIEW DRIVE PICK UP PASSENGERS LEFT TO TENANCE PARK DRIVE PICK UP PASSENGERS, RIGHT TO CENTRAL PARK DRIVE PICKUP PASSENGERS, RIGHT TOPALMVIEW DRIVE PICKUP PASSENGERS, RIGHT TO CRESTBROOK DRIVE PICK UP PASSENGERS, LEFT TO BROOKDALE DRIVE PICK UP PASSENGERS TO CANEHAVEN DRIVE PICK UP PASSENGERS, RIGHT TO HANNAFORD DRIVE PICK UP PASSENGERS, RIGHT TO PHOENIX HIGHWAY, PICK UP PASSENGERS, LEFT TO LONGCROFT, RIGHT TO PANDORA STREET TO PHOENIX TAXI RANK NO.86 IN PHOENIX PLAZA.</p>
12.7	<p>UNIT 17, 18, 19, 20, 21 AND 22 FROM PHOENIX TAXI RANK NO.86 IN PHOENIX PLAZA, PICK UP PASSENGERS, LEFT TO PARTHENON PICK UP PASSENGERS, RIGHT TO PHOENIX HIGHWAY PICK UP PASSENGERS, LEFT TO STANMORE DRIVE PICK UP PASSENGERS, LEFT TO GROVE END DRIVE PICK UP PASSENGERS, LEFT TO RUDMORE DRIVE PICK UP PASSENGERS, LEFT TO FORESTHAVEN DRIVE PICK UP PASSENGERS, RIGHT TO VIEWHAVEN DRIVE PICK UP PASSENGERS, LEFT TO JG CHAMPION PICK UP PASSENGERS, LEFT TO CANEHAVEN DRIVE PICK UP PASSENGERS, LEFT TO FOREST HAVEN DRIVE PICK UP PASSENGERS, LEFT TO CANEHAVEN DRIVE PICK UP PASSENGERS, LEFT TO FOREST HAVEN DRIVE PICK UP PASSENGERS, RIGHT TO HANNAFORD DRIVE PICK UP PASSENGERS, RIGHT TO PHOENIX HIGHWAY, PICK UP PASSENGERS, LEFT TO LONGCROFT, RIGHT TO PANDORA ROAD TO PHOENIX TAXI RANK IN PHOENIX PLAZA.</p>
12.8	<p>PHOENIX TO VERULAM FROM PHOENIX PLAZA TAXI RANK NO.86 TOPHOENIX HIGHWAY PCIK UP PASSENGER, TO RANK NO.103 PICK UP PASSENGERS, RIGHT TO WHITEHOUSE PICK UP POINT, PICK UP PASSENGERS CONTINUE TO MT EDGECOMBE PICK UP POINT PICK UP PASSENGERS CONTINUE ON R103, LEFT TO M27 (JABU NGCOBO DRIVE) INTO IRELAND STREET VERULAM AND RETURN ON THE SAME ROUTE.</p> <p>PHOENIX TO VERULAM (ALTERNATIVE ROUTE) FROM PHOENIX TAXI RANK NO.86 PICK UP PASSENGERS LEFT TO PEGASUS STREET PICK UP PASSENGERS LEFT TO PHOENIX HIGHWAY PCIK UP PASSENGERS RIGHT TO INDUSTRIAL PARK PICK UP PASSENGERS, RIGHT TO FERNHAM DRIVE PICK UP PASSENGERS, LEFT TO LENHAM DRIVE PICK UP PASSENGERS, LEFT TO JG CHAMPION DRIVE PICK UP PASSENGERS, LEFT TO R102 (GOPALAL HURBANS) RIGHT TO M27, LEFT RO IRELNAD STREET TAXI RANK IN VERULAM.</p> <p>RETURN ROUTE FROM IRELAND STREET TAXI RANK IN VERULAM, INTO M27 (JABU NGCOBO) RIGHT TO OLD MAIN ROAD, RIGHT TO PHOENIX PLAZA TAXI RANK IN PHOENIX PLAZA.</p>
12.9	<p>PHOENIX TO MT EDGECOMBE FROM PHOENIX TAXI RANK NO.86 IN PHOENIX PLAZA PICK UP PASSENGERS LEFT TO PANDORA STREET PICK UP PASSENGERS LEFT TO PARTHENON PICK UP PASSENGERS RIGHT TO PHOENIX HIGHWAY PICK UP PASSENGERS RIGHT TO R102, LEFT TO SIPHOSETHU ROAD, LEFT TO FLANDERS DRIVE TO FLANDERS MALL IN MT. EDGECOMBE AND RETURN TO PHOENIX PLAZA TAXI RANK NO.86 IN PHOENIX PLAZA ON THE SAME ROUTE.</p>



transport

Department:
Transport
Province of KwaZulu-Natal

GAZETTE

LGKZNG36-2018-
DEC

REGION: ALL

12.10	<p>PHOENIX TO DURBAN FROM PHOENIX TAXI RANK NO.86 IN PHOENIX PLAZA PICK UP PASSENGERS, LEFT TO PANDORA STREET PICK UP PASSENGERS, LEFT TO PARTHENON PICK UP PASSENGERS, RIGHT TOPHOENIX HIGHWAY PICK UP PASSENGERS, RIGHT TO R102, LEFT TO SIPHOSETHU ROAD, LEFT TO FLANDERS DRIVE, INTO M41, RIGHT INTO BRAMFISHER ROAD, LEFT TO SOLDIERS WAY LEFT TO DENNIS HURLEY STREET, LEFT TO INGCUCE STREET, LEFT TO A B XUMA STREET INTO RANK NO.79 IN DURBAN. RANK 39 IN DURBAN FROM BRAMFISHER ROAD LEFT TO GREY STREET LEFT TO PRINCE EDWARD STREET TO RANK NO.39 IN DURBAN AND RETURN TO PHOENIX. RANK 57 IN DURBAN FROM JULIUS NYERERE AVENUE RIGHT TO MARKET ROAD RIGHT TO JOHANNES NKOSI STREET TO RANK 57 IN DURBAN AND RETURN TO PHOENIX. RANK 250 IN DURBAN FROM BRAMFISHER ROAD INTO DAVID WEBSTER STREET RIGHT TO JULIUS NYERERE AVENUE, RIGHT TO MARKET ROAD TAXI RANKNO.250 AND RETURN TO PHOENIX.</p>
-------	---



transport

Department:
Transport
Province of KwaZulu-Natal

GAZETTE

LGKZNG36-2018-
DEC

REGION: ALL

1) Application Number: APP0106460	2) Gazette Number: LGKZNG36-2018-DEC
3) Applicant: SG ZAMA ID NO. 7602190630083 Association: KWAMNYANDU TAXI OWNERS ASSOCIATION	4) Applicant Address: U 748 UMLAZI TOWNSHIP 4031
5) Existing Licence Holder: SM CELE ID NO. 7012125354082	6) Existing Licence Holder Address: 43375 NTULI SRTEET LAMONTVILLE KWAZULUNATAL KWA-ZULU NATAL 4027
7) Type of application: DECEASED TRANSFER AND NEW OPERATING LICENCE	8) Operating Licence Number: LKNKZN0114492
9) Vehicle Type: MINIBUS TAXI	10) 1 X 9-16 (SEATED) + 0 (STANDING)
11) Region: NINGIZMU 2	
12.1	FROM Z RANK, JOIN SPINAL ROAD, TURN RIGHT INTO SIMELNANE ROAD, TURN RIGHT INTO DINIZULU GROVE, TURN RIGHT INTO BHUBESI PLACE AA, TURN RIGHT INTO NGWENYA GROVE, TURN RIGHT INTO BOYI SIMELANE AVENUE, LEFT INTO MUGABE ROAD, LEFT INTO SOUTH SPINAL ROAD AND PROCEED AS PER ROUTE 5.
12.2	FROM Z RANK, JOIN SOUTH SPINAL ROAD, TURN RIGHT INTO CHICAGO CRESCENT AA AND RETURN RIGHT INTO SOUTH SPINAL ROAD TO CC SECTION, SOUTH SPINAL ROAD, TURN INTO BHAMBATHA STREET, TURN INTO SHAKA CIRCLE (BB). TURN RIGHT INTO BHAMBATHA STREET, TURN LEFT INTO JEQE LN, TURN RIGHT INTO MAFUKUZELA STREET, TURN LEFT INTO MSQHOBIZA CRESCENT, TURN LEFT INTO MNYANDU ROAD, TURN RIGHT INTO NANDI ROAD, LEFT INTO MAFUKUZELA STREET, RIGHT INTO JEQE LN, LEFT INTO SOUTH SPINAL ROAD AND PROCEED AND PROCEED AS PER ROUTE 5.
12.3	FROM Z RANK JOIN ROAD 2403 TO PHASE 4.5.6.7.8, LEFT INTO ROAD 2456 INTO ROAD 2474 AND RETURN ALONG ROAD 2456, RIGHT INTO ROAD 2403, RIGHT INTO 107159, RIGHT INTO SOUTH SPINAL ROAD, TURN INTO (MR60), UMBUMBULU ROAD TO Y SECTION PHILANI AREA AND RETURN, TURN LEFT INTO MR60, RIGHT INTO ROAD 2103 U SECTION, TURN LEFT INTO ROAD 2108, RIGHT INTO MAYIBUYE DRIVE, TURN LEFT INTO GUM TREE CRESCENT, JOIN MAYIBUYE DRIVE AND PROCEED AS PER ROUTE 5.
12.4	FROM Z RANK JOIN MKHIWANE STREET, LEFT INTO MAYIBUYE DRIVE, TURN RIGHT INTO ROAD 1603, TURN RIGHT INTO UMDLEBE ROAD, RIGHT INTO BANANA ROAD, LEFT JOIN UMDLEBE ROAD, RIGHT INTO ROAD 1603 INTO ROAD 1703, 1702, UNIT 17, TURN RIGHT, JOIN MANGOSUTHU HIGHWAY AND PROCEED AS PER ROUTE 5.



transport

Department:
Transport
Province of KwaZulu-Natal

GAZETTE

LGKZNG36-2018-
DEC

REGION: ALL

- 12.5**
- 5.1. FROM Z RANK, JOIN SOUTH SPINAL ROAD, LEFT INTO ROAD 2631 INTO KING SENZANGAKHONA CLOSE AND RETURN RIGHT INTO SOUTH SPINAL ROAD, TURN RIGHT INTO ROAD 2403, INTO MAYIBUYE STREET, TURN LEFT INTO PHAMBILI ROAD, P SECTION, TURN RIGHT INTO MAYIBUYE DRIVE, TURN LEFT INTO ROAD 421 AND JOIN MANGOSUTHU HIGHWAY, V ROBOT, PASS EZIMBUZINI, PASS MSHIYENI HOSPITAL, PASS REUNION, JOIN M30, JOIN M4 FREEWAY TO DURBAN INTO WEST STREET TO POINT ROAD, TURN LEFT INTO FIELD STREET, TURN LEFT INTO PINE STREET, ALONG KINGSGATE TO MARKET, TO RANK 101/50 AND RETURN ALONG THE SAME ROUTE IN REVERSE.
- 5.2. FROM Z RANK JOIN MKHIWANE STREET, LEFT INTO MAYIBUYE DRIVE, TURN RIGHT INTO ROAD 1603, INTO EPHRAIM MDALA INTO MAPHUMULO ROAD, RIGHT INTO MANGOSUTHU HIGHWAY TO SOUTH COAST ROAD PASS WEMA, MOBENI, CLAIRWOOD, LEFT INTO EDWIN SWALES VCDRIVE RIGHT INTO SARNIA ROAD, INTO UMBILO ROAD, RIGHT INTO BEREA ROAD, LEFT INTO WARWICK AVENUE, RIGHT INTO ALICE STREET, RIGHT INTO MARKET ROAD AND PROCEED TO MARKET RANK 101/50, AND RETURN.
- 5.3. FROM MANGOSUTHU HIGHWAY, RIGHT INTO ROAD NO.12 AND PROCEED TURNING LEFT INTO EZIMBUZINI TAXI RANK OR PROCEED JOINING OLD SOUTH COAST ROAD, RIGHT INTO SOUTH COAST ROAD, PROCEED TO JOIN M4 INKOSI ALBERT LUTHULI FREEWAY AND PROCEED TO RANK 101/50.
- 5.4. FROM MANGOSUTHU HIGHWAY TURN LEFT INTO OFF RAMP "TO MSHIYENI HOSPITAL AND TURNING LEFT INTO AN ONRAMP TO MANGOSUTHU HIGHWAY INTO SOUTH COAST ROAD AND PROCEED TO THE M4 (INKOSI ALBERT LUTHULI FREEWAY). LEFT INTO MOORE ROAD OFF RAMP INTO WARWICK AVENUE, RIGHT INTO ALICE STREET, RIGHT INTO MARKET ROAD AND PROCEED TO RANK 101/50 ON MARKET ROAD.
- ALTERNATIVE
- 5.5. FROM M4 RIGHT INTO WEST STREET INTO POINT ROAD, RIGHT INTO BAY TERRACE, RIGHT INTO STANGER STREET, LEFT INTO ORDANCE ROAD, INTO LEOPARD STREET, INTO WARWICK AVENUE, RIGHT INTO ALICE STREET, RIGHT INTO MARKET ROAD AND PROCEED TO RANK 101/50 ON MARKET ROAD AND RETURN SUBSTANTIALLY ALONG THE SAME ROUTE IN REVERSE.
- 5.6. FROM M4 LEFT INTO MOORE ROAD OFF RAMP INTO WARWICK AVENUE, RIGHT INTO ALICE STREET, RIGHT INTO GREYSTREET, RIGHT INTO QUEEN STREET AND PROCEED TO RANK ON QUEEN OUTSIDE THE CATHEDRAL, RANK 101 AND RETURN SUBSTANTIALLY ALONG THE SAME ROUTE IN REVERSE.



transport

Department:
Transport
Province of KwaZulu-Natal

GAZETTE

LGKZNG36-2018-
DEC

REGION: ALL

1) Application Number: APP0106464	2) Gazette Number: LGKZNG36-2018-DEC
3) Applicant: JC NAIDOO ID NO. 6410125119086 Association: PHOENIX TAXI ASSOCIATION	4) Applicant Address: 133 GROVE END DRIVE STANHMORE PHOENIX 4068
5) Existing Licence Holder: NOT APPLICABLE ID NO. NOT APPLICABLE	6) Existing Licence Holder Address: NOT APPLICABLE
7) Type of application: NEW OPERATING LICENCE	8) Operating Licence Number: 1262148
9) Vehicle Type: MINIBUS	10) 1 X 15 (SEATED) + 0 (STANDING)
11) Region: GREATER NORTH	
12.1	PHOENIX INNER CIRCLE ROUTE UNIT 1 – UNIT 13 FROM PHOENIX TAXI RANK NO.86 INTO PANDORA ROAD, PICK UP PASSENGERS, LEFT TO LONGCROFT ROAD, PICK UP PASSENGERS, RIGHT TO PHOENIX HIGHWAY, PICK UP PASSENGERS, RIGHT TO LONG BURY, PICK UP PASSENGERS, CROSS PHOENIX HIGHWAY TO LENHAM DRIVE PICK UP PASSENGERS, LEFT TO FERNHAM DRIE, PICK UP PASSENGERS INTO INDUSTRIAL PARK DRIVE PICK UP PASSENGERS LEFT TO HUNSLET DRIVE PICK UP PASSENGERS, RIGHT TO ABERDARE DRIVE PICK UP PASSENGERS RIGHT TO PHOENIX HIGHWAY, PICK UP PASSENGERS TO HILLHEAD DRIVE RIGHT TO WHITE HOUSE AND RETURN TO PHOENIX ON THE SAME ROUTE.
12.2	INNER CIRCLE UNIT 1, 2, 3, 4, 7 AND 8 FROM PHOENIX TAXI RANK NO.86, LEFT TO LONGCROFT PICK UP PASSENGERS, RIGHT TO PHOENIX HIGHWAY PICK UP PASSENGERS, RIGHT TO RIDGECROFT DRIVE PICK UP PASSENGERS, RIGHT TO LONGBURY DRIVE PICK UP PASSENGERS, LEFT TO CROFTBURY DRIVE PICK UP PASSENGERS, LEFT TO EASTBURY DRIVE PICK UP PASSENGERS, RIGHT TO WHITE HOUSE SHOPPING CENTRE. FROM WHITE HOUSE SHOPPING CENTRE INTO R103 LEFT INTO PHOENIX HIGHWAY, LEFT TO GREENBURY DRIVE, LEFT TO DALEVIEW DRIVE, LEFT TO STONEBRIDGE DRIVE, LEFT TO RISEGATE DRIVE, LEFT TO STONEBRIDGE DRIVE AGAIN, RIGHT TO GREENBURY DRIVE, LEFT TO TOWER ROAD, LEFT TO CARDINAL ROAD, RIGHT TO STONEBRIDGE DRIVE, LEFT TO ACARA STREET, LEFT TO STONEBRIDGE DRIVE, LEFT TO PHOENIX HIGHWAY, RIGHT TO PANDORA INTO PHOENIX PLAZA TAXI RANK NO.86.
12.3	INNER CIRCLE UNIT 1, 2, 3, 4, 5, 6, 7, 8, 9, 10, 11, 12 AND 13 FROM PHOENIX TAXI RANK NO. 86 TO PANDORA ROAD, RIGHT TO LONGCROFT PICK UP PASSENGERS, RIGHT TO LONGBURY DRIVE PICK UP PASSENGERS, INTO LENHAM DRIVE PICK UP PASSENGERS, LEFT TO WHETSTONE DRIVE, PICK UP PASSENGERS, LEFT TO BROOKSTONE DRIVE PICK UP PASSENGERS AND RETURN AT THE CLINIC, PICK UP PASSENGERS, LEFT TO FERNHAM DRIVE PICK UP PASSENGERS, LEFT TO PHOENIX INDUSTRIAL PARK PICK UP PASSENGERS RIGHT TO PHOENIX HIGHWAY PICK UP PASSENGERS LEFT TO CLAYFIELD DRIVE PICK UP PASSENGERS, LEFT TO CRANBROOK DRIVE PICK UP PASSENGERS, RIGHT TO ROCKFORD DRIVE, LEFT TO REDBURY DRIVE, LEFT TO RUSTON PLACE PICK UP PASSENGERS, LEFT TO PHOENIX HIGHWAY PICK UP PASSENGERS, RIGHT TO R103 INTO WHITE HOUSE AND RETURN ON THE SAME ROUTE.
12.4	INNER CIRCLE UNTI 13, 14, 15 AND 16 FROM PHOENIX PLAZA TAXI RANK NO.86, RIGHT TO PANDORA STREET PICK UP PASSENGERS, RIGHT TO PHATHEON STREET PICK UP PASSENGERS, RIGHT TO J G CHAMPION DRIVE PICK UP PASSENGERS, RIGHT TO BRAISFORD AVENUE PICK UP PASSENGERS INTO TATFORD AVENUE PICK UP PASSENGERS, LEFT TO RUEFORD AVENUE PICK UP PASSENGERS, LEFT TO SUNFORD AVENUE PIC UP PASSENGERS, RIGHT TO LENHAM DRIVE PICK UP PASSENGERS, LEFT TO NORTHCROFT AVENUE PICK UP PASSENGERS LEFT TO AVELEN CRESCENT PICK UP PASSENGERS RIGHT TO NEDLEN ROAD PICK UP PASSENGERS, RIGHT TO ESLEEN CRESCENT PICK UP PASSENGERS LEFT TO NORTHCROFT DRIVE PICK UP PASSENGERS, LEFT TO ESLEEN CRESCENT PICK UP PASSENGERS RIGHT TO RUFFLEEN ROAD PICK UP PASSENGERS RIGHT TO LENHAM DRIVE PICK UP PASSENGERS, LEFT TO WESTHAM DRIVE, PICK UP PASSENGERS RIGHT TO HEXHAM ROAD, PICK UP PASSENGERS, LEFT TO IVERHAM ROAD, PICK UP PASSENGERS RIGHT TO CHIPPENHAM ROAD PICK UP PASSENGERS RIGHT TO WESTHAM ROAD PICK UP PASSENGERS AND TURN BACK AT KWAMAMBA STORES ON WESTHAM ROAD, PICK UP PASSENGERS LEFT TO HEXHAM ROAD, PICK UP PASSENGERS LEFT TO BROOKSFERN ROAD, PICK UP PASSENGERS RIGH TO TOTTENHAM PLACE, PICK UP PASSENGERS LEFT TO HEXHAM, LEFT TO TWICKENHAM PLACE PICK UP PASSENGERS LEFT TO HEXAM, LEFT TO WESTHAM ROAD PICK UP PASSENGERS, LEFT TO LENHAM PICK UP PASSENGERS RIGHT TO JG CHAMPION DRIVE PICK UP PASSENGERS LEFT TO PHOENIX HIGHWAY RIGHT TO PHATHEON INTO PHOENIX PLAZA TAXI RANK NO.86.



transport

Department:
Transport
Province of KwaZulu-Natal

GAZETTE

LGKZNG36-2018-
DEC

REGION: ALL

12.5	<p>PALM VIEW ROUTE INNER CIRCLE UNIT 20, 21, 23 AND 25</p> <p>FROM PHOENIX PLAZA TAXI RANK NO.86 LEFT TO PERGUSUS ROAD PICK UP PASSENGERS, RIGHT TO PHOENIX HIGHWAY PICK UP PASSENGERS, LEFT TO HANNAFORD DRIVE PICK UP PASSENGERS, RIGHT TO CANEHAVEN DRIVE PICK UP PASSENGERS, RIGHT TO JG CHAMPION DRIVE PICK UP PASSENGERS, LEFT TO PALMVIEW DRIVE PICK UP PASSENGERS, RIGHT TO TRENANCE PARK DRIVE PICK UP PASSENGERS, LEFT TO CENTRAL PARK DRIVE PICK UP PASSENGERS LEFT TO PALMVIEW DRIVE PICK UP PASSENGERS RIGHT TO JG CHAMPION DRIVE PICK UP PASSENGERS, LEFT TO CANEHAVEN DRIVE PICK UP PASSENGERS, LEFT TO HANNAFORD DRIVE PICK UP PASSENGERS RIGHT TO PHOENIX HIGHWAY PICK UP PASSENGERS, LEFT TO LONGCROFT, RIGHT TO PANDORA ROAD TO PHOENIX TAXI RANK NO.86 IN PHOENIX PLAZA.</p>
12.6	<p>TERRANCE MANOR ROUTE UNTI 15, 19, 20, 23 AND 24</p> <p>FROM PHOENIX PLAZA RANK NO.86 PICK UP PASSENGERS, RIGHT TO PANDORA ROAD PICK UP PASSENGERS RIGHT TO PHARTHENON STREET PICK UP PASSENGERS RIGHT TO CHARTFORD DRIVE PCICK UP PASSENGERS, RIGHT TO CHARTFORD DRIVE PICK UP PASSENGERS, LEFT TO SUNFORD DRIVE PICK UP PASSENGERS, RIGHT TO ALLENFORD DRIVE PICK UP PASSENGERS, LEFT TO DIPSIDE ROAD PICK UP PASSENGERS, LEFT TO HANNAFORD DRIVE PICK UP PASSENGERS, LEFT TO CANEHAVEN DRIVE PICK UP PASSENGERS, INTO BROOKDALE DRIVE PICKUP PASSENGERS , LEFT TO CARDHAM DRIVE AND RETURN ON CARDHAM DRIVE TO JOIN CRESTBROOK DRIVE, LEFT TO PALMVIEW DRIVE PICK UP PASSENGERS LEFT TO TENANCE PARK DRIVE PICK UP PASSENGERS, RIGHT TO CENTRAL PARK DRIVE PICKUP PASSENGERS, RIGHT TOPALMVIEW DRIVE PICKUP PASSENGERS, RIGHT TO CRESTBROOK DRIVE PICK UP PASSENGERS, LEFT TO BROOKDALE DRIVE PICK UP PASSENGERS TO CANEHAVEN DRIVE PICK UP PASSENGERS, RIGHT TO HANNAFORD DRIVE PICK UP PASSENGERS, RIGHT TO PHOENIX HIGHWAY, PICK UP PASSENGERS, LEFT TO LONGCROFT, RIGHT TO PANDORA STREET TO PHOENIX TAXI RANK NO.86 IN PHOENIX PLAZA.</p>
12.7	<p>UNIT 17, 18, 19, 20, 21 AND 22</p> <p>FROM PHOENIX TAXI RANK NO.86 IN PHOENIX PLAZA, PICK UP PASSENGERS, LEFT TO PARTHENON PICK UP PASSENGERS, RIGHT TO PHOENIX HIGHWAY PICK UP PASSENGERS, LEFT TO STANMORE DRIVE PICK UP PASSENGERS, LEFT TO GROVE END DRIVE PICK UP PASSENGERS, LEFT TO RUDMORE DRIVE PICK UP PASSENGERS, LEFT TO FORESTHAVEN DRIVE PICK UP PASSENGERS, RIGHT TO VIEWHAVEN DRIVE PICK UP PASSENGERS, LEFT TO JG CHAMPION PICK UP PASSENGERS, LEFT TO CANEHAVEN DRIVE PICK UP PASSENGERS, LEFT TO FOREST HAVEN DRIVE PICK UP PASSENGERS, LEFT TO CANEHAVEN DRIVE PICK UP PASSENGERS, LEFT TO FOREST HAVEN DRIVE PICK UP PASSENGERS, RIGHT TO HANNAFORD DRIVE PICK UP PASSENGERS, RIGHT TO PHOENIX HIGHWAY, PICK UP PASSENGERS, LEFT TO LONGCROFT, RIGHT TO PANDORA ROAD TO PHOENIX TAXI RANK IN PHOENIX PLAZA.</p>
12.8	<p>PHOENIX TO VERULAM</p> <p>FROM PHOENIX PLAZA TAXI RANK NO.86 TOPHOENIX HIGHWAY PCIK UP PASSENGER, TO RANK NO.103 PICK UP PASSENGERS, RIGHT TO WHITEHOUSE PICK UP POINT, PICK UP PASSENGERS CONTINUE TO MT EDGECOMBE PICK UP POINT PICK UP PASSENGERS CONTINUE ON R103, LEFT TO M27 (JABU NGCOBO DRIVE) INTO IRELAND STREET VERULAM AND RETURN ON THE SAME ROUTE.</p> <p>PHOENIX TO VERULAM (ALTERNATIVE ROUTE)</p> <p>FROM PHOENIX TAXI RANK NO.86 PICK UP PASSENGERS LEFT TO PEGASUS STREET PICK UP PASSENGERS LEFT TO PHOENIX HIGHWAY PCIK UP PASSENGERS RIGHT TO INDUSTRIAL PARK PICK UP PASSENGERS, RIGHT TO FERNHAM DRIVE PICK UP PASSENGERS, LEFT TO LENHAM DRIVE PICK UP PASSENGERS, LEFT TO JG CHAMPION DRIVE PICK UP PASSENGERS, LEFT TO R102 (GOPALAL HURBANS) RIGHT TO M27, LEFT RO IRELNAD STREET TAXI RANK IN VERULAM.</p> <p>RETURN ROUTE</p> <p>FROM IRELAND STREET TAXI RANK IN VERULAM, INTO M27 (JABU NGCOBO) RIGHT TO OLD MAIN ROAD, RIGHT TO PHOENIX PLAZA TAXI RANK IN PHOENIX PLAZA.</p>
12.9	<p>PHOENIX TO MT EDGECOMBE</p> <p>FROM PHOENIX TAXI RANK NO.86 IN PHOENIX PLAZA PICK UP PASSENGERS LEFT TO PANDORA STREET PICK UP PASSENGERS LEFT TO PARTHENON PICK UP PASSENGERS RIGHT TO PHOENIX HIGHWAY PICK UP PASSENGERS RIGHT TO R102, LEFT TO SIPHOSETHU ROAD, LEFT TO FLANDERS DRIVE TO FLANDERS MALL IN MT. EDGECOMBE AND RETURN TO PHOENIX PLAZA TAXI RANK NO.86 IN PHOENIX PLAZA ON THE SAME ROUTE.</p>



transport

Department:
Transport
Province of KwaZulu-Natal

GAZETTE

LGKZNG36-2018-
DEC

REGION: ALL

12.10	<p>PHOENIX TO DURBAN FROM PHOENIX TAXI RANK NO.86 IN PHOENIX PLAZA PICK UP PASSENGERS, LEFT TO PANDORA STREET PICK UP PASSENGERS, LEFT TO PARTHENON PICK UP PASSENGERS, RIGHT TOPHOENIX HIGHWAY PICK UP PASSENGERS, RIGHT TO R102, LEFT TO SIPHOSETHU ROAD, LEFT TO FLANDERS DRIVE, INTO M41, RIGHT INTO BRAMFISHER ROAD, LEFT TO SOLDIERS WAY LEFT TO DENNIS HURLEY STREET, LEFT TO INGCUCE STREET, LEFT TO A B XUMA STREET INTO RANK NO.79 IN DURBAN. RANK 39 IN DURBAN FROM BRAMFISHER ROAD LEFT TO GREY STREET LEFT TO PRINCE EDWARD STREET TO RANK NO.39 IN DURBAN AND RETURN TO PHOENIX. RANK 57 IN DURBAN FROM JULIUS NYERERE AVENUE RIGHT TO MARKET ROAD RIGHT TO JOHANNES NKOSI STREET TO RANK 57 IN DURBAN AND RETURN TO PHOENIX. RANK 250 IN DURBAN FROM BRAMFISHER ROAD INTO DAVID WEBSTER STREET RIGHT TO JULIUS NYERERE AVENUE, RIGHT TO MARKET ROAD TAXI RANKNO.250 AND RETURN TO PHOENIX.</p>
-------	---



transport

Department:
Transport
Province of KwaZulu-Natal

GAZETTE

LGKZNG36-2018-
DEC

REGION: ALL

1) Application Number: APP0106468	2) Gazette Number: LGKZNG36-2018-DEC
3) Applicant: JC NAIDOO ID NO. 6410125119086 Association: PHOENIX TAXI ASSOCIATION	4) Applicant Address: 133 GROVE END DRIVE STANMORE PHOENIX 4068
5) Existing Licence Holder: NOT APPLICABLE ID NO. NOT APPLICABLE	6) Existing Licence Holder Address: NOT APPLICABLE
7) Type of application: NEW OPERATING LICENCE	8) Operating Licence Number: 1276056
9) Vehicle Type: MINIBUS	10) 1 X 15 (SEATED) + 0 (STANDING)
11) Region: GREATER NORTH	
12.1	PHOENIX INNER CIRCLE ROUTE UNIT 1 – UNIT 13 FROM PHOENIX TAXI RANK NO.86 INTO PANDORA ROAD, PICK UP PASSENGERS, LEFT TO LONGCROFT ROAD, PICK UP PASSENGERS, RIGHT TO PHOENIX HIGHWAY, PICK UP PASSENGERS, RIGHT TO LONG BURY, PICK UP PASSENGERS, CROSS PHOENIX HIGHWAY TO LENHAM DRIVE PICK UP PASSENGERS, LEFT TO FERNHAM DRIE, PICK UP PASSENGERS INTO INDUSTRIAL PARK DRIVE PICK UP PASSENGERS LEFT TO HUNSLET DRIVE PICK UP PASSENGERS, RIGHT TO ABERDARE DRIVE PICK UP PASSENGERS RIGHT TO PHOENIX HIGHWAY, PICK UP PASSENGERS TO HILLHEAD DRIVE RIGHT TO WHITE HOUSE AND RETURN TO PHOENIX ON THE SAME ROUTE.
12.2	INNER CIRCLE UNIT 1, 2, 3, 4, 7 AND 8 FROM PHOENIX TAXI RANK NO.86, LEFT TO LONGCROFT PICK UP PASSENGERS, RIGHT TO PHOENIX HIGHWAY PICK UP PASSENGERS, RIGHT TO RIDGECROFT DRIVE PICK UP PASSENGERS, RIGHT TO LONGBURY DRIVE PICK UP PASSENGERS, LEFT TO CROFTBURY DRIVE PICK UP PASSENGERS, LEFT TO EASTBURY DRIVE PICK UP PASSENGERS, RIGHT TO WHITE HOUSE SHOPPING CENTRE. FROM WHITE HOUSE SHOPPING CENTRE INTO R103 LEFT INTO PHOENIX HIGHWAY, LEFT TO GREENBURY DRIVE, LEFT TO DALEVIEW DRIVE, LEFT TO STONEBRIDGE DRIVE, LEFT TO RISEGATE DRIVE, LEFT TO STONEBRIDGE DRIVE AGAIN, RIGHT TO GREENBURY DRIVE, LEFT TO TOWER ROAD, LEFT TO CARDINAL ROAD, RIGHT TO STONEBRIDGE DRIVE, LEFT TO ACARA STREET, LEFT TO STONEBRIDGE DRIVE, LEFT TO PHOENIX HIGHWAY, RIGHT TO PANDORA INTO PHOENIX PLAZA TAXI RANK NO.86.
12.3	INNER CIRCLE UNIT 1, 2, 3, 4, 5, 6, 7, 8, 9, 10, 11, 12 AND 13 FROM PHOENIX TAXI RANK NO. 86 TO PANDORA ROAD, RIGHT TO LONGCROFT PICK UP PASSENGERS, RIGHT TO LONGBURY DRIVE PICK UP PASSENGERS, INTO LENHAM DRIVE PICK UP PASSENGERS, LEFT TO WHETSTONE DRIVE, PICK UP PASSENGERS, LEFT TO BROOKSTONE DRIVE PICK UP PASSENGERS AND RETURN AT THE CLINIC, PICK UP PASSENGERS, LEFT TO FERNHAM DRIVE PICK UP PASSENGERS, LEFT TO PHOENIX INDUSTRIAL PARK PICK UP PASSENGERS RIGHT TO PHOENIX HIGHWAY PICK UP PASSENGERS LEFT TO CLAYFIELD DRIVE PICK UP PASSENGERS, LEFT TO CRANBROOK DRIVE PICK UP PASSENGERS, RIGHT TO ROCKFORD DRIVE, LEFT TO REDBURY DRIVE, LEFT TO RUSTON PLACE PICK UP PASSENGERS, LEFT TO PHOENIX HIGHWAY PICK UP PASSENGERS, RIGHT TO R103 INTO WHITE HOUSE AND RETURN ON THE SAME ROUTE.
12.4	INNER CIRCLE UNTI 13, 14, 15 AND 16 FROM PHOENIX PLAZA TAXI RANK NO.86, RIGHT TO PANDORA STREET PICK UP PASSENGERS, RIGHT TO PHATHEON STREET PICK UP PASSENGERS, RIGHT TO J G CHAMPION DRIVE PICK UP PASSENGERS, RIGHT TO BRAISFORD AVENUE PICK UP PASSENGERS INTO TATFORD AVENUE PICK UP PASSENGERS, LEFT TO RUEFORD AVENUE PICK UP PASSENGERS, LEFT TO SUNFORD AVENUE PIC UP PASSENGERS, RIGHT TO LENHAM DRIVE PICK UP PASSENGERS, LEFT TO NORTHCROFT AVENUE PICK UP PASSENGERS LEFT TO AVELEN CRESCENT PICK UP PASSENGERS RIGHT TO NEDLEN ROAD PICK UP PASSENGERS, RIGHT TO ESLEEN CRESCENT PICK UP PASSENGERS LEFT TO NORTHCROFT DRIVE PICK UP PASSENGERS, LEFT TO ESLEEN CRESCENT PICK UP PASSENGERS RIGHT TO RUFFLEEN ROAD PICK UP PASSENGERS RIGHT TO LENHAM DRIVE PICK UP PASSENGERS, LEFT TO WESTHAM DRIVE, PICK UP PASSENGERS RIGHT TO HEXHAM ROAD, PICK UP PASSENGERS, LEFT TO IVERHAM ROAD, PICK UP PASSENGERS RIGHT TO CHIPPENHAM ROAD PICK UP PASSENGERS RIGHT TO WESTHAM ROAD PICK UP PASSENGERS AND TURN BACK AT KWAMAMBA STORES ON WESTHAM ROAD, PICK UP PASSENGERS LEFT TO HEXHAM ROAD, PICK UP PASSENGERS LEFT TO BROOKSFERN ROAD, PICK UP PASSENGERS RIGH TO TOTTENHAM PLACE, PICK UP PASSENGERS LEFT TO HEXHAM, LEFT TO TWICKENHAM PLACE PICK UP PASSENGERS LEFT TO HEXAM, LEFT TO WESTHAM ROAD PICK UP PASSENGERS, LEFT TO LENHAM PICK UP PASSENGERS RIGHT TO JG CHAMPION DRIVE PICK UP PASSENGERS LEFT TO PHOENIX HIGHWAY RIGHT TO PHATHEON INTO PHOENIX PLAZA TAXI RANK NO.86.



transport

Department:
Transport
Province of KwaZulu-Natal

GAZETTE

LGKZNG36-2018-
DEC

REGION: ALL

12.5	<p>PALM VIEW ROUTE INNER CIRCLE UNIT 20, 21, 23 AND 25 FROM PHOENIX PLAZA TAXI RANK NO.86 LEFT TO PERGUSUS ROAD PICK UP PASSENGERS, RIGHT TO PHOENIX HIGHWAY PICK UP PASSENGERS, LEFT TO HANNAFORD DRIVE PICK UP PASSENGERS, RIGHT TO CANEHAVEN DRIVE PICK UP PASSENGERS, RIGHT TO JG CHAMPION DRIVE PICK UP PASSENGERS, LEFT TO PALMVIEW DRIVE PICK UP PASSENGERS, RIGHT TO TRENANCE PARK DRIVE PICK UP PASSENGERS, LEFT TO CENTRAL PARK DRIVE PICK UP PASSENGERS LEFT TO PALMVIEW DRIVE PICK UP PASSENGERS RIGHT TO JG CHAMPION DRIVE PICK UP PASSENGERS, LEFT TO CANEHAVEN DRIVE PICK UP PASSENGERS, LEFT TO HANNAFORD DRIVE PICK UP PASSENGERS RIGHT TO PHOENIX HIGHWAY PICK UP PASSENGERS, LEFT TO LONGCROFT, RIGHT TO PANDORA ROAD TO PHOENIX TAXI RANK NO.86 IN PHOENIX PLAZA.</p>
12.6	<p>TERRANCE MANOR ROUTE UNTI 15, 19, 20, 23 AND 24 FROM PHOENIX PLAZA RANK NO.86 PICK UP PASSENGERS, RIGHT TO PANDORA ROAD PICK UP PASSENGERS RIGHT TO PHARTHENON STREET PICK UP PASSENGERS RIGHT TO CHARTFORD DRIVE PICK UP PASSENGERS, RIGHT TO CHARTFORD DRIVE PICK UP PASSENGERS, LEFT TO SUNFORD DRIVE PICK UP PASSENGERS, RIGHT TO ALLENFORD DRIVE PICK UP PASSENGERS, LEFT TO DIPSIDE ROAD PICK UP PASSENGERS, LEFT TO HANNAFORD DRIVE PICK UP PASSENGERS, LEFT TO CANEHAVEN DRIVE PICK UP PASSENGERS, INTO BROOKDALE DRIVE PICKUP PASSENGERS , LEFT TO CARDHAM DRIVE AND RETURN ON CARDHAM DRIVE TO JOIN CRESTBROOK DRIVE, LEFT TO PALMVIEW DRIVE PICK UP PASSENGERS LEFT TO TENANCE PARK DRIVE PICK UP PASSENGERS, RIGHT TO CENTRAL PARK DRIVE PICKUP PASSENGERS, RIGHT TOPALMVIEW DRIVE PICKUP PASSENGERS, RIGHT TO CRESTBROOK DRIVE PICK UP PASSENGERS, LEFT TO BROOKDALE DRIVE PICK UP PASSENGERS TO CANEHAVEN DRIVE PICK UP PASSENGERS, RIGHT TO HANNAFORD DRIVE PICK UP PASSENGERS, RIGHT TO PHOENIX HIGHWAY, PICK UP PASSENGERS, LEFT TO LONGCROFT, RIGHT TO PANDORA STREET TO PHOENIX TAXI RANK NO.86 IN PHOENIX PLAZA.</p>
12.7	<p>UNIT 17, 18, 19, 20, 21 AND 22 FROM PHOENIX TAXI RANK NO.86 IN PHOENIX PLAZA, PICK UP PASSENGERS, LEFT TO PARTHENON PICK UP PASSENGERS, RIGHT TO PHOENIX HIGHWAY PICK UP PASSENGERS, LEFT TO STANMORE DRIVE PICK UP PASSENGERS, LEFT TO GROVE END DRIVE PICK UP PASSENGERS, LEFT TO RUDMORE DRIVE PICK UP PASSENGERS, LEFT TO FORESTHAVEN DRIVE PICK UP PASSENGERS, RIGHT TO VIEWHAVEN DRIVE PICK UP PASSENGERS, LEFT TO JG CHAMPION PICK UP PASSENGERS, LEFT TO CANEHAVEN DRIVE PICK UP PASSENGERS, LEFT TO FOREST HAVEN DRIVE PICK UP PASSENGERS, LEFT TO CANEHAVEN DRIVE PICK UP PASSENGERS, LEFT TO FOREST HAVEN DRIVE PICK UP PASSENGERS, RIGHT TO HANNAFORD DRIVE PICK UP PASSENGERS, RIGHT TO PHOENIX HIGHWAY, PICK UP PASSENGERS, LEFT TO LONGCROFT, RIGHT TO PANDORA ROAD TO PHOENIX TAXI RANK IN PHOENIX PLAZA.</p>
12.8	<p>PHOENIX TO VERULAM FROM PHOENIX PLAZA TAXI RANK NO.86 TOPHOENIX HIGHWAY PCIK UP PASSENGER, TO RANK NO.103 PICK UP PASSENGERS, RIGHT TO WHITEHOUSE PICK UP POINT, PICK UP PASSENGERS CONTINUE TO MT EDGEcombe PICK UP POINT PICK UP PASSENGERS CONTINUE ON R103, LEFT TO M27 (JABU NGCOBO DRIVE) INTO IRELAND STREET VERULAM AND RETURN ON THE SAME ROUTE.</p> <p>PHOENIX TO VERULAM (ALTERNATIVE ROUTE) FROM PHOENIX TAXI RANK NO.86 PICK UP PASSENGERS LEFT TO PEGASUS STREET PICK UP PASSENGERS LEFT TO PHOENIX HIGHWAY PCIK UP PASSENGERS RIGHT TO INDUSTRIAL PARK PICK UP PASSENGERS, RIGHT TO FERNHAM DRIVE PICK UP PASSENGERS, LEFT TO LENHAM DRIVE PICK UP PASSENGERS, LEFT TO JG CHAMPION DRIVE PICK UP PASSENGERS, LEFT TO R102 (GOPALAL HURBANS) RIGHT TO M27, LEFT RO IRELNAD STREET TAXI RANK IN VERULAM.</p> <p>RETURN ROUTE FROM IRELAND STREET TAXI RANK IN VERULAM, INTO M27 (JABU NGCOBO) RIGHT TO OLD MAIN ROAD, RIGHT TO PHOENIX PLAZA TAXI RANK IN PHOENIX PLAZA.</p>
12.9	<p>PHOENIX TO MT EDGEcombe FROM PHOENIX TAXI RANK NO.86 IN PHOENIX PLAZA PICK UP PASSENGERS LEFT TO PANDORA STREET PICK UP PASSENGERS LEFT TO PARTHENON PICK UP PASSENGERS RIGHT TO PHOENIX HIGHWAY PICK UP PASSENGERS RIGHT TO R102, LEFT TO SIPHOSETHU ROAD, LEFT TO FLANDERS DRIVE TO FLANDERS MALL IN MT. EDGEcombe AND RETURN TO PHOENIX PLAZA TAXI RANK NO.86 IN PHOENIX PLAZA ON THE SAME ROUTE.</p>



transport

Department:
Transport
Province of KwaZulu-Natal

GAZETTE

LGKZNG36-2018-
DEC

REGION: ALL

12.10	<p>PHOENIX TO DURBAN FROM PHOENIX TAXI RANK NO.86 IN PHOENIX PLAZA PICK UP PASSENGERS, LEFT TO PANDORA STREET PICK UP PASSENGERS, LEFT TO PARTHENON PICK UP PASSENGERS, RIGHT TOPHOENIX HIGHWAY PICK UP PASSENGERS, RIGHT TO R102, LEFT TO SIPHOSETHU ROAD, LEFT TO FLANDERS DRIVE, INTO M41, RIGHT INTO BRAMFISHER ROAD, LEFT TO SOLDIERS WAY LEFT TO DENNIS HURLEY STREET, LEFT TO INGCUCE STREET, LEFT TO A B XUMA STREET INTO RANK NO.79 IN DURBAN. RANK 39 IN DURBAN FROM BRAMFISHER ROAD LEFT TO GREY STREET LEFT TO PRINCE EDWARD STREET TO RANK NO.39 IN DURBAN AND RETURN TO PHOENIX. RANK 57 IN DURBAN FROM JULIUS NYERERE AVENUE RIGHT TO MARKET ROAD RIGHT TO JOHANNES NKOSI STREET TO RANK 57 IN DURBAN AND RETURN TO PHOENIX. RANK 250 IN DURBAN FROM BRAMFISHER ROAD INTO DAVID WEBSTER STREET RIGHT TO JULIUS NYERERE AVENUE, RIGHT TO MARKET ROAD TAXI RANKNO.250 AND RETURN TO PHOENIX.</p>
-------	---



transport

Department:
Transport
Province of KwaZulu-Natal

GAZETTE

LGKZNG36-2018-
DEC

REGION: ALL

1) Application Number: APP0106471	2) Gazette Number: LGKZNG36-2018-DEC
3) Applicant: V GOVENDER ID NO. 4811185088081 Association: UMZINTO TAXI OWNERS ASSOCIATION	4) Applicant Address: PO BOX 259 UMZINTO KWA ZULU-NATAL 4200
5) Existing Licence Holder: NOT APPLICABLE ID NO. NOT APPLICABLE	6) Existing Licence Holder Address: NOT APPLICABLE
7) Type of application: NEW OPERATING LICENCE	8) Operating Licence Number: NOTAVAILABLE
9) Vehicle Type: MINIBUS	10) 1 X 15 (SEATED) + 0 (STANDING)
11) Region: UGU-OGWINI	
12.1	<p>UMZINTO TO DURBAN</p> <p>DEPART FROM UMZINTO TAXI RANK, TURN LEFT INTO UMZINTO OLD MAIN ROAD, TURN LEFT INTO PARK RYNIE – UMZINTO ROAD, TURN LEFT INTO R6129 (PARK RYNIE IXOPO ROAD), TURN LEFT INTO R104, THEN INTO N2 FREEWAY NORTH BOUND, TURN LEFT INTO JOYNER ROAD, TURN RIGHT INTO JEFFELS ROAD, DROP OFF POINT AT THE INTERSECTION OF PROSPECTION ROAD, TURN RIGHT INTO OLD SOUTH COAST ROAD, TURN LEFT INTO PRINCE MCWAYIZENI DRIVE, DROP OFF POINT EZIMBUZINI TAXI RANK, PROCEED ALONG PRINCE MCWAYIZENI DRIVE, TURN RIGHT INTO MANGOSUTHU HIGHWAY, DROP OFF POINT AT THE UMLAZI TEHUIS HOTEL ENTRANCE, PROCEED ALONG SOUTH COAST ROAD, DROP OFF POINT AT S.J.SMITH HOSTEL ENTRANCE, PROCEED ALONG THE SOUTH COAST, DROP OFF POINT AT MEREBANK RAILWAY STATION, PROCEED ALONG SOUTH COAST ROAD, THEN TURN LEFT INTO EDWIN SWALES VC DRIVE, PROCEED TO UMBILO ROAD DROP OFF POINT AT KING EDWARD ENTRANCE, PROCEED ALONG UMBILO ROAD THEN TURN RIGHT INTO GALE STREET, TURN LEFT INTO WARWICK AVENUE, TURN RIGHT INTO THE RANK NO 2900-293 AND OFFLOAD PASSENGERS.</p> <p>(RETURN JOURNEY)</p> <p>DEPART FROM THE TAXI RANK 290-293 WARWICK AVENUE, DURBAN, TURN LEFT INTO WEST STREET, TURN RIGHT INTO PARK STREET AT THE INTERSECTION WITH SMITH STREET, TURN RIGHT INTO SOUTHERN FREEWAY (M4), LEFT INTO THE N2 SOUTH BOUND, PROCEED STRAIGHT, TURN LEFT INTO THE R100, TURN RIGHT INTO R120, DROP OFF POINT AT THE GJ CROOKES HOSPITAL ENTRANCE, PROCEED ALONG THE R102, TURN RIGHT INTO R612, DROP OFF AND PICK UP AT UMZINTO PRISON ENTRANCE, TURN RIGHT INTO PARK RYNIE UMZINTO ROAD, TURN RIGHT INTO UMZINTO OLD MAIN ROAD, TURN RIGHT INTO UMZINTO TAXI RANK AND OFF LOAD THE PASSENGERS.</p>
12.2	<p>9. UMZINTO TO PORT SHEPSTONE</p> <p>FROM UMZINTO TAXI RANK, TURN LEFT INTO OLD MAIN ROAD, TURN LEFT INTO ESPERANZA TO SEZELA ROAD, TURN RIGHT TO (N2) SOUTH BOUNDARY, TURN LEFT INTO R102, DROP OFF ONLY AT HIBBERDENE ALONG R102, DROP OFF ONLY, AT THE INTERSECTION OF R102 PAIRVIEW MISSION UMZUMBE ROAD, DROP OFF ONLY AT THE INTERSECTION OF R102 AND UMZUMBE STATION ROAD, DROP OFF MELVILLE ROAD INTERSECTION AND R102, DROP OFF ONLY AT SOUTH PORT, TURN OFF ALONG R102, DROP OFF ONLY AT THE SEA PARK ALONG R102, TURN RIGHT INTO AKIEN STREET, TURN LEFT INTO NELSON MANDELA DRIVE, TURN RIGHT INTO RYDER ROAD, PROCEED INTO THE RANK, OFFLOAD AND PICK UP.</p> <p>RETURN JOURNEY.</p> <p>FROM PORT SHEPSTONE TAXI RANK, INTO RYDER ROAD, TURN LEFT INTO SHEPSTONE STREET, TURN RIGHT INTO REYNOLD STREET, TURN RIGHT INTO COLLEY STREET, TURN LEFT INTO BAZLEY STREET, LEFT AGAIN INTO R102, TURN RIGHT AGAIN IN N2 FREEWAY NORTH BOUNDARY, TURN LEFT INTO ESPERANZA SEZELA ROAD, DROP OFF AT BURTON INTERSECTION OF ESPERANZA SEZELA AND R102, DROP OFF AT KWA NYUSWA AT SHABALALA, DROP OFF AT GLIBHENI DROP OFF AT KWAJIJI JUNCTION, TURN RIGHT INTO UMZINTO OLD MAIN ROAD, TURN RIGHT INTO UMZINTO OLD MAIN ROAD, TURN RIGHT INTO UMZINTO TAXI RANK AND OFF LOAD PASSENGERS.</p>



transport

Department:
Transport
Province of KwaZulu-Natal

GAZETTE

LGKZNG36-2018-
DEC

REGION: ALL

12.3	<p>UMZINTO TO PORT ST. JOHNS (FORWARD JOURNEY)</p> <p>DEPART FROM UMZINTO TAXI RANK, TURN LEFT UMZINTO OLD MAIN ROAD, TURN LEFT INTO ESPERANZA SEZELA ROAD, TURN RIGHT INTO N2 FREEWAY SOUTH BOUND, UNTIL END OF FREEWAY, PROCEED ALONG R61, DIRECT TO PORT ST. JOHNS MUNICIPALITY TAXI RANK.</p> <p>(RETURN JOURNEY)</p> <p>DEPART FROM PORT ST. JOHNS TAXI RANK, TURN RIGHT INTO R61, PROCEED STRAIGHT UNTIL THE BEGINNING OF N2 FREEWAY NORTH BOUND, AT SOUTH BROOM, PROCEED ALONG THE N2 FREEWAY, TURN LEFT AT THE SEZELA INTERCHANGE, TURN LEFT AGAIN INTO ESPERANZA SEZELA ROAD, OFF LOAD AT BURTON POINT AND OFF LOAD PASSENGERS AT NYUSWA TURN OFF, OFF LOAD AT SHABALALA POINT, OFF LOAD AT GILIBHENI, OFF LOAD PASSENGERS AT NDLOVINI, OFF LOAD PASSENGERS AT MAHLUBI STORE, OFF LOAD PASSENGERS, BENEVA OFF LOAD PASSENGERS AT PULANGWENI, OFF LOAD PASSENGERS AT CHIBINI, OFF LOAD PASSENGERS AT ESPERANZA, OFF LOAD AT ENGEN GARAGE, OFF LOAD AT FNB AND STANDARD BANK, OFF LOAD PASSENGERS AT KISMET STORE, TURN RIGHT AT UMZINTO TAXI RANK, OFF LOAD PASSENGERS.</p>
12.4	<p>UMZINTO TO SCOTTBURGH & RETURN.</p> <p>DEPART FROM UMZINTO TAXI RANK, TURN LEFT INTO UMZINTO OLD MAIN ROAD, TURN LEFT INTO UMZINTO PARK RYNIE ROAD, DROP OFF AND PICK UP AT UMZINTO SECONDARY SCHOOL POINT, TURN LEFT INTO COURT ROAD DROP OFF AND PICK UP AT OK FOOD MARKET PROCEED AND TURN LEFT INTO R612 DROP OFF AND PICK UP AT UMZINTO PRISON, PROCEED ALONG R612 PICK UP AND DROP OFF AT KWAMELHLOENTOMBI POINT, PROCEED PICK UP AND DROP OFF AT KWA SMITH TURN OFF, PROCEED PICK UP AND DROP OFF AT ELLINGHAM ESTATES TURN OFF, PROCEED ALONG R612, PICK UP AND DROP OFF AT PENNY ROAD (PARK HILL GARAGE) PROCEED ALONG THE SAME ROAD PICK UP AND DROP OFF AT KARIMS LANE, PICK UP AND DROP OFF AT HOME AFFAIRS TURN OFF, DROP OFF AND PICK UP AT CAFÉ ERICA AND TOTAL GARAGE POINT, DROP OFF AND PICK UP AT RAILWAY STATION, DROP OFF AND PICK UP AT CONVENT ROAD TURN OFF, PROCEED ALONG FIRST STREET PARK RYNIE TURN LEFT INTO MAIN STREET, BEACH ROAD, DROP OFF AND PICK AT THE PILLAY MARKET, PROCEED ALONG MAIN STREET AT THE INTERSECTION TURN RIGHT INTO R102 DROP OFF AND PICK UP AT MONTANA POINT, PROCEED ALONG R102 DROP OFF AT SCOTTBURGH MALLTURN OFF, DROP OFF AND PICK UP AT GJ CROOKES HOSPITAL, PROCEED ON THE SAME ROAD INTO SCOTTBURGH TAXI RANK.</p>
12.5	<p>UMZINTO TO IFABA BEACH</p> <p>FROM UMZINTO TAXI RANK TURN LEFT INTO OLD MAIN ROAD UMZINTO. FROM INTERSECTION TURN LEFT ESPERANZA SEZELA ROAD TURN RIGHT TO R102. DROP OFF OR PICK UP BURTON INTERSECTION, DROP OFF / PICK UP / DROP OFF ON PICK UP KWA MAGWAZA JIJI INTERSECTION AND R102 PROCEED ALONG R102 DROP OFF OR PICK UP KWA MAHLOKOHLOKO COMPOUND, PICK UP OR DROP OFF AT INTERSECTION OF R102 AND P560 ROAD (BAZLEY ROAD) DROP OFF OR PICK UP AT INTERSECTION P560 AND LAGOON DRIVE. TURN RIGHT INTO LAGOON DRIVE DROP OFF OR PICK UP AT INTERSECTION OF WATERWOOD HOLIDAY COTTAGES ENTRANCE DROP OFF BAZLEY BEACH CARAVAN CAMPING RESORT.</p> <p>RETURN</p> <p>RETURN ALONG LAGOON DRIVE DROP OFF AND PICK UP WATERWOOD COTTAGES, DROP OFF OR PICK UP P560 LAGOON DRIVE TURN LEFT INTO P560 DROP OFF OR PICK UP AT THE INTERSECTION OF P560 AND R102 (KINGSDALE) TURN LEFT INTO R102 DROP OFF OR PICK UP AT THE BANANA FARM ENTRANCE. RETURN ALONG R102 DROP OFF AND PICK UP AT KWA MAHLOKOHLOKO COMPOUND PROCEED ALONG R102, DROP OFF OR PICK UP KWA BURTON INTERSECTION TURN LEFT TO ESPERANZA SEZELA ROAD DROP OFF AND PICK UP KWA NYUSWA, DROP OFF AND PICK UP AT NDLOVINI, DROP OFF PICK UP KWA JIJI JUNCTION, DROP OFF AND PICK UP KWAHLANTI, DROP OFF AND PICK UP AT BENEVA INTERSECTION, DROP OFF AND PICK UP ECHIBINI, DROP OFF AND PICK UP AT ESPERANZA DRIFT STORE TURN OFF DROP OFF AND PICK UP UMZINTO RAILWAY STATION, DROP OFF AT UMZINTO MOTOR GARAGE AND PICK UP TURN RIGHT TO UMZINTO OLD MAIN ROAD AT FNB DROP OFF AND PICK UP PROCEED ALONG MAIN ROAD PICK UP AND DROP OFF UMZINTO TOWN BOARD PROCEED ALONG MAIN ROAD, DROP OFF AT QUICK FITT OR PICK UP DROP OFF OR PICK UP AT KISMET TRADING STORE PICK UP OR DROP OFF AT ADAMS DROP OFF, OR PICK UP AT CURRY BAR, DROP OFF OR PICK UP AT CHECKOUT PROCEED ALONG MAIN ROAD TURN RIGHT INTO THE TAXI RANK.</p> <p>(PICK UP ARE SUBJECT TO CONDITION 3 BELOW)</p>



transport

Department:
Transport
Province of KwaZulu-Natal

GAZETTE

LGKZNG36-2018-
DEC

REGION: ALL

12.6	<p>UMZINTO TO GHANDINAGER</p> <p>FROM UMZINTO TAXI RANK, TURN RIGHT INTO UMZINTO OLD MAIN ROAD (P197/1), TURN LEFT INTO UNNAMED ROAD TO RIVERSIDE PARK. DROP OFF AND PICK UP AT THE PARKING AREA ALONG THE UNNAMED ROAD AT RIVERSIDE PARK. TURN RIGHT BACK INTO UNNAMED ROAD AND TURN LEFT INTO OLD MAIN ROAD P197/1, DROP OFF AND PICK UP AT TEMPLE ROAD TURN OFF ALONG THE SAME OLD MAIN ROAD, DROP OFF AND PICK UP AT HAZELWOOD STORE PROCEED ALONG OLD MAIN ROAD, TURN RIGHT INTO FLAMINGO ROAD LEADING TO GHANDINAGER TOWNSHIP, DROP OFF AND PICK UP AT THE INTERSECTION OF NIGHTINGALE ROAD, DROP OFF AND PICK UP AT INTERSECTION OF NIGHTINGALE AND PELICAN ROAD, TURN RIGHT INTO FALCON ROAD DROP OFF AND PICK UP AT INTERSECTION OF FALCON ROAD, DROP OFF AND PICK UP AT THE INTERSECTION OF NIGHTINGALE AND FALCON ROAD, TURN LEFT INTO NIGHTINGALE ROAD, TURN RIGHT INTO FLAMINGO ROAD, DROP OFF AND PICK UP AT THE INTERSECTION OF FLAMINGO AND P197/1 (UMZINTO OLD MAIN ROAD), TURN LEFT INTO P197/1 DROP OFF AND PICK UP AT HAZELWOOD STORE, DROP OFF AND PICK UP AT TEMPLE ROAD PROCEED ALONG OLD MAIN ROAD P197/1 DROP OFF AND PICK UP AT TURN OFF TO RIVERSIDE PARK PROCEED ALONG THE SAME ROAD AND TURN LEFT INTO UMZINTO TAXI RANK AND DROP PASSENGERS.</p>
12.7	<p>4. UMZINTO TO MALANGENI AREA (FORWARD JOURNEY)</p> <p>DEPART FROM THE UMZINTO TAXI RANK, TURN LEFT INTO THE UMZINTO OLD MAIN ROAD, DROP OFF AND PICK UP PASSENGERS AT STANDARD AND FIRST NATIONAL BANKS, TURN LEFT INTO ESPERANZA SEZELA ROAD, DROP AND PICK UP PASSENGERS AT UMZINTO STATION, PROCEED ALONG THE SAME ROAD, DROP AND PICK UP PASSENGERS AT ESPERANZA OLD MILL, DROP AND PICK UP PASSENGERS AT DRIFT STORE, PROCEED ALONG THE SAME ROAD, DROP AND PICK UP PASSENGERS AT D13 INTERSECTION (PLANGWENI), PROCEED ALONG THE SAME ROAD, DROP AND PICK UP PASSENGERS AT EZIMANGWENI, DROP OFF AND PICK UP PASSENGERS AT BENEVA INTERSECTION, DROP AND PICK UP PASSENGERS AT AMAHLUBI STORE (KWAHLANTI), DROP OFF AND PICK UP PASSENGERS AT KWAJILI INTERSECTION, DROP AND PICK UP PASSENGERS AT NDLOVINI, DROP OFF AND PICK UP PASSENGERS AT GLIBENI INTERSECTION, DROP OFF AND PICK UP PASSENGERS AT SHABALALA POINT, PROCEED ALONG THE SAME ROAD, DROP AND PICK UP AT N2 ON RAMP, PROCEED INTO R102 ROAD, DROP OFF AT N2 SEZELA OFF-RAMP, PROCEED ALONG R102, DROP OFF AND PICK UP PASSENGERS AT OLD SEZELA ROAD INTERSECTION, DROP OFF AND PICK UP AT THE D13 ROAD INTERSECTION, TURN LEFT INTO D13. DROP OFF AND PICK UP AT KWASHANGE LOADING ZONE, PROCEED ALONG D13 ROAD, DROP OFF AND PICK UP AT NKOMBO INTERSECTION THEN TURN RIGHT INTO AN UNNAMED ROAD, PROCEED ALONG THE SAME ROAD, DROP OFF AND PICK UP AT KWAMNGOMA TURN RIGHT INTO D13 ROAD. PROCEED ALONG THE SAME ROAD, PICK UP AND DROP OFF AT MHANGAMKHULU SCHOOL. PROCEED ALONG D13 ROAD UNTIL THE INTERSECTION WITH ESPERANZA SEZELA ROAD, CROSS OVER TO THE UNNAMED ROAD. DROP OFF AND PICK UP AT KWATHUSI, DROP OFF AND PICK UP AT MNGQUBUZENI CIRCLE, PROCEED ALONG THE UNNAMED ROAD. DROP OFF AND PICK UP AT KWAMASITHELA, TURN LEFT INTO BENEVA COMPOUND, DROP OFF AND PICK UP AT MAGUNDENYANA, DROP OFF AND PICK UP AT KWAMTHIYANE. PROCEED ALONG THE UNNAMED ROAD UNTIL BENEVA ESPERANZA SEZELA ROAD INTERSECTION, TURN LEFT INTO ESPERANZA SEZELA ROAD, DROP OFF AND PICK UP AT EZIMANGWENI. DROP OFF AND PICK UP AT PLANGWENI AND ESPERANZA SEZELA ROAD INTERSECTION (PLANGWENI), DROP OFF AND PICK UP AT ECHIBINI, DROP OFF AND PICK UP AT DRIFT STORE TURN OFF. PROCEED ALONG THE SAME ROAD, DROP OFF AND PICK UP AT ESPERANZA LD SUGAR MILL, DROP OFF AND PICK UP AT SOMKHANDI HOSPITAL. DROP OFF AND PICK UP AT UMZINTO STATION, TURN RIGHT INTO UMZINTO OLD MAIN ROAD, DROP OFF AND PICK UP AT STANDARD BANK AND FIRST NATIONAL BANK. DROP OFF AND PICK UP AT KISMET TRADING STORE, DROP OFF AND PICK UP AT CURRY BAR, DROP OFF AND PICK UP AT CHECKOUT. PROCEED ALONG THE SAME ROAD THEN TURN RIGHT INTO UMZINTO TAXI RANK. (PICK UP ARE SUBJECT TO CONDITION 3 BELOW)</p>



transport

Department:
Transport
Province of KwaZulu-Natal

GAZETTE

LGKZNG36-2018-
DEC

REGION: ALL

12.8	<p>UMZINTO TO KELSO</p> <p>DEPART FROM UMZINTO TAXI RANK, TURN LEFT UMZINTO OLD MAIN ROAD, TURN LEFT INTO ESPERANZA SEZELA ROAD PROCEED, TURN LEFT INTO D13 ROAD, PROCEED, TURN LEFT INTO R102, DROP OFF AND PICK UP AT SELBOURNE HOTEL GOLF CLUB, DROP AND PICK UP AT UMDONI PARK ENTRANCE, PROCEED AT TEA GARDEN, DROP OFF AND PICK UP AT AIRES NURSERY TURN OFF, PROCEED ALONG R102, DROP OFF AND PICK UP AT KELSO CLINIC SHELTER, PROCEED AND TURN RIGHT INTO KELSO STATION ROAD, DROP OFF AND PICK UP AT THE STATION, PROCEED ALONG THE SAME ROAD AT HAPPY WANDERERS CARAVAN PARK CIRCLE, DROP OFF AND PICK UP PASSENGERS, TURN BACK ALONG STATION ROAD, TURN RIGHT INTO R102, DROP OFF AND PICK UP AT ABRAMS FARM, TURN OFF, PROCEED ALONG R102, DROP OFF AND PICK UP AT ELLINGHAM ESTATE HOLIDAY RESORT, PROCEED, DROP OFF AND PICK UP AT HALFWAY SERVICE STATION, PROCEED RIGHT INTO R612, PROCEED STRAIGHT TO PARK RYNIE STATION, DROP OFF AND PICK UP PASSENGERS</p> <p>RETURN JOURNEY)</p> <p>DEPART FROM PARK RYNIE STATION, TURN LEFT INTO R612, DROP OFF AND PICK UP PASSENGERS, AT PARK RYNIE SERVICE STATION, TURN LEFT INTO R102, DROP OFF AND PICK UP PASSENGERS AT ABRAMS FARMS, PROCEED ALONG R102, DROP OFF AND PICK UP PASSENGERS AT KELSO STATION ROAD, TURN OFF PROCEED ALONG R102, DROP OFF AND PICK UP PASSENGERS AT THE CLINIC SHELTER, DROP OFF AND PICK UP PASSENGERS AT PENNINGTON TEA GARDENS, TURN OFF , PROCEED, TURN RIGHT INTO D13 ROAD, DROP OFF AND PICK UP PASSENGERS AT NKOMBO POINT, PROCEED ALONG D13 ROAD, AT INTERSECTION, TURN RIGHT INTO SEZELA ESPERANZA ROAD, TURN RIGHT AGAIN INTO OLD MAIN ROAD UMZINTO AND TURN RIGHT INTO UMZINTO TAXI RANK</p>
12.9	<p>UMZINTO TO SHAYAMOYA (FORWARD JOURNEY)</p> <p>DEPART FROM THE UMZINTO TAXI RANK, TURN LEFT AT THE UMZINTO MAIN ROAD, TURN LEFT INTO TOWN BOARD, PROCEED TO SHAYAMOYA ALONG UMZINTO ROAD, OFF LOAD AT THE TOWNSHIP AND RETURN.</p> <p>(RETURN JOURNEY)</p> <p>DEPART FROM SHAYAMOYA TOWNSHIP, PICK UP AT PASSENGERS, TURN LEFT TO TOWN BOARD, OFF LOAD PASSENGERS, TURN RIGHT AND OFF LOAD AT KWIK FIT, OFF LOAD AT KISMET, OFF LOAD AT ADAMS STORE, PROCEED TO UMZINTO AND OFF LOAD AT UMZINTO TAXI RANK AND OFF LOAD PASSENGERS.</p>
12.10	<p>UMZINTO TO LUSIKISIKI.</p> <p>FORWARD JOURNEY.</p> <p>DEPART FROM UMZINTO TAXI RANK AND TURN LEFT AT UMZINTO OLD MAIN ROAD, TURN LEFT INTO ESPERANZA SEZELA ROAD, TURN RIGHT INTO N2 FREEWAY SOUTH BOUND UNTIL THE END OF THE FREEWAY AND PROCEED ALONG R61 DIRECT TO LUSIKISIKI MUNICIPALITY TAXI RANK.</p> <p>RETURN JOURNEY.</p> <p>DEPART FROM LUSIKISKI TAXI RANK, TURN RIGHT INTO R61 FREEWAY, PROCEED STRAIGHT UNTIL THE BEGINNING OF N2 FREEWAY NORTH BOUND AT SOUTH BROOM, PROCEED ALONG THE N2 FREEWAY, TURN LEFT AT SEZELA INTER CHANGE, TURN LEFT AGAIN INTO ESPERANZA SEZELA ROAD, OFF LOAD PASSENGERS AT EPULANGWENI, OFF LOAD PASSENGERS AT CHIBINI AND OFF LOAD PASSENGERS AT ESPERANZA, OFF LOAD AT ENGINE GARAGE, OFF LOAD KISMET STORE AND OFF LOAD AT CHECKOUT STORE UMZINTO, PASS ROBOTS, TURN RIGHT, OFF LOAD PASSENGERS AT UMZINTO TAXI RANK.</p>



transport

Department:
Transport
Province of KwaZulu-Natal

GAZETTE

LGKZNG36-2018-
DEC

REGION: ALL

12.11	<p>UMZINTO TO DUMISA.</p> <p>FORWARD JOURNEY.</p> <p>FROM UMZINTO TAXI RANK, TURN RIGHT INTO UMZINTO OLD MAIN, TURN LEFT INTO RIVERSIDE PARK, DROP OFF AND PICK UP PASSENGERS AT THE PARKING AREA, PROCEED TO THE UMZINTO OLD MAIN ROAD AND TURN LEFT, ALONG THE MAIN ROAD, DROP OFF AND PICK UP PASSENGERS AT TEMPLE ROAD, DROP OFF AND PICK UP PASSENGERS AT HAZELWOOD STORE, PROCEED ALONG THE OLD MAIN ROAD, TURN LEFT INTO D153 ROAD, PROCEED ALONG THE D153 ROAD, THEN DROP OFF AND PICK UP AT KARIMS, PROCEED ALONG D153 ROAD, DROP OFF AND PICK UP AT OQALWENI, PROCEED ALONG THE D153 ROAD THEN DROP OFF AND PICK UP PASSENGERS AT GODENI, DROP OFF AND PICK UP PASSENGERS AT MALUNGISA, DROP OFF AND PICK UP PASSENGERS AT KWA MAKHANYA, PROCEED ALONG THE SAME D153, DROP OFF AND PICK UP AT KWA NGCOBO, PROCEED ON THE SAME ROAD, DROP OFF AND PICK UP AT KWANTOBELA STORE, DROP OFF AND PICK UP PASSENGERS AT KWAMVUBU ESIQIWINI, PROCEED ALONG THE SAME ROAD, DROP AND PICK UP PASSENGERS AT KWADUMISA ERINGINI.</p> <p>FORWARD JOURNEY.</p> <p>PICK UP AND DROP OFF PASSENGERS AT KWADUMISA ERINGINI, PROCEED ALONG D153 ROAD, PICK UP AND DROP AT KWAMBULU ESIQIWINI, PROCEED ALONG THE SAME ROAD, PICK UP AND DROP OFF PASSENGERS AT KWANTOBELA STORE PROCEED, PICK UP AND DROP OFF PASSENGERS AT KWANGCOBO STORE, PROCEED ALONG THE SAME ROAD, PICK UP AND DROP OFF PASSENGERS AT EDIPHWINI RANK, PROCEED ALONG THE SAME ROAD, PICK UP AND DROP OFF PASSENGERS AT KWAMAKHANYA, PROCEED PICK UP AND DROP OFF PASSENGERS AT KWAMALUNGISA, PROCEED PICK UP AND DROP OFF AT OQALWENI, PROCEED AND PICK PASSENGERS AT KARIMS, PROCEED ALONG THE SAME ROAD (D153), TURN RIGHT INTO UMZINTO OLD MAIN ROAD, PICK UP AND DROP OFF PASSENGERS AT HAZELWOOD STORE, PROCEED ALONG THE SAME ROAD, PICK UP AND DROP OFF PASSENGERS AT TEMPLE ROAD, PROCEED ALONG THE OLD MAIN ROAD, TURN RIGHT INTO RIVERSIDE PARK PARKING AREA, DROP OFF AND PICK UP PASSENGERS AND RETURN INTO UMZINTO OLD MAIN ROAD, TURN LEFT INTO UMZINTO TAXI RANK.</p>
12.12	<p>FROM UMZINTO TAXI RANK TO POINT WITHIN THE PROVINCE OF KZN ONLY. NO PICKING UP OR SETTING DOWN OF PASSENGERS EN ROUTE.</p>
12.13	<p>UMZINTO TO BHIZANA AND RETURN:</p> <p>DEPART FROM UMZINTO TAXI RANK, TURN LEFT AT UMZINTO OLD MAIN ROAD, TURN LEFT ESPERANZA SEZELA ROAD AND TURN RIGHT INTO FREEWAY SOUTHBOUND UNTIL THE END OF THE FREEWAY PROCEED ALONG R61 DIRECT TO BHIZANA TAXI RANK.</p> <p>RETURN:</p> <p>DEPART FROM BHIZANA TAXI RANK AND TURN RIGHT INTO R61 FREEWAY PROCEED STRAIGHT UNTIL BEGINNING OF THE N2 FREEWAY NORTH BOUND AT SOUTHBROOM PROCEED ALONG THE N2 FREEWAY, TURN LEFT AT THE SEZELA INTERSECTION, TURN LEFT AGAIN INTO ESPERANZA SEZELA ROAD, OFF LOAD AT BURTON AND OFF LOAD AT NYUSWA, OFF LAOD AT KWA SHABALALA, OFF LOAD AT GILBHEN , OFF LOAD AT NDLOVIN AND OFF LOAD AT MAHLUBI STORE, OFF LOAD AT BHINIVA, OFF LOAD AT EPULANGWEN, OFF LOAD AT CHIBINI, OFF LOAD AT ESPERANZA , OFF LOAD AT ENGINE MOTOR GARAGE, OFF LOAD AT FNB BANK , OFF LOAD AT KISMET STORE AND OFF LOAD AT CHECKOUT STORE , PASS ROBOT TURN RIGHT AT UMZINTO TAXI RANK AND RETURN.</p>



transport

Department:
Transport
Province of KwaZulu-Natal

GAZETTE

LGKZNG36-2018-
DEC

REGION: ALL

1) Application Number: APP0106476	2) Gazette Number: LGKZNG36-2018-DEC
3) Applicant: G GOVENDER ID NO. 5010225120082 Association: PHOENIX TAXI ASSOCIATION	4) Applicant Address: 80 LONGCROFT DRIVE LONGBURY PHOENIX 4068
5) Existing Licence Holder: NOT APPLICABLE ID NO. NOT APPLICABLE	6) Existing Licence Holder Address: NOT APPLICABLE
7) Type of application: NEW OPERATING LICENCE	8) Operating Licence Number: 359207
9) Vehicle Type: MINIBUS	10) 1 X 15 (SEATED) + 0 (STANDING)
11) Region: GREATER NORTH	
12.1	PHOENIX INNER CIRCLE ROUTE UNIT 1 – UNIT 13 FROM PHOENIX TAXI RANK NO.86 INTO PANDORA ROAD, PICK UP PASSENGERS, LEFT TO LONGCROFT ROAD, PICK UP PASSENGERS, RIGHT TO PHOENIX HIGHWAY, PICK UP PASSENGERS, RIGHT TO LONG BURY, PICK UP PASSENGERS, CROSS PHOENIX HIGHWAY TO LENHAM DRIVE PICK UP PASSENGERS, LEFT TO FERNHAM DRIE, PICK UP PASSENGERS INTO INDUSTRIAL PARK DRIVE PICK UP PASSENGERS LEFT TO HUNSLET DRIVE PICK UP PASSENGERS, RIGHT TO ABERDARE DRIVE PICK UP PASSENGERS RIGHT TO PHOENIX HIGHWAY, PICK UP PASSENGERS TO HILLHEAD DRIVE RIGHT TO WHITE HOUSE AND RETURN TO PHOENIX ON THE SAME ROUTE.
12.2	INNER CIRCLE UNIT 1, 2, 3, 4, 7 AND 8 FROM PHOENIX TAXI RANK NO.86, LEFT TO LONGCROFT PICK UP PASSENGERS, RIGHT TO PHOENIX HIGHWAY PICK UP PASSENGERS, RIGHT TO RIDGECROFT DRIVE PICK UP PASSENGERS, RIGHT TO LONGBURY DRIVE PICK UP PASSENGERS, LEFT TO CROFTBURY DRIVE PICK UP PASSENGERS, LEFT TO EASTBURY DRIVE PICK UP PASSENGERS, RIGHT TO WHITE HOUSE SHOPPING CENTRE. FROM WHITE HOUSE SHOPPING CENTRE INTO R103 LEFT INTO PHOENIX HIGHWAY, LEFT TO GREENBURY DRIVE, LEFT TO DALEVIEW DRIVE, LEFT TO STONEBRIDGE DRIVE, LEFT TO RISEGATE DRIVE, LEFT TO STONEBRIDGE DRIVE AGAIN, RIGHT TO GREENBURY DRIVE, LEFT TO TOWER ROAD, LEFT TO CARDINAL ROAD, RIGHT TO STONEBRIDGE DRIVE, LEFT TO ACARA STREET, LEFT TO STONEBRIDGE DRIVE, LEFT TO PHOENIX HIGHWAY, RIGHT TO PANDORA INTO PHOENIX PLAZA TAXI RANK NO.86.
12.3	INNER CIRCLE UNIT 1, 2, 3, 4, 5, 6, 7, 8, 9, 10, 11, 12 AND 13 FROM PHOENIX TAXI RANK NO. 86 TO PANDORA ROAD, RIGHT TO LONGCROFT PICK UP PASSENGERS, RIGHT TO LONGBURY DRIVE PICK UP PASSENGERS, INTO LENHAM DRIVE PICK UP PASSENGERS, LEFT TO WHETSTONE DRIVE, PICK UP PASSENGERS, LEFT TO BROOKSTONE DRIVE PICK UP PASSENGERS AND RETURN AT THE CLINIC, PICK UP PASSENGERS, LEFT TO FERNHAM DRIVE PICK UP PASSENGERS, LEFT TO PHOENIX INDUSTRIAL PARK PICK UP PASSENGERS RIGHT TO PHOENIX HIGHWAY PICK UP PASSENGERS LEFT TO CLAYFIELD DRIVE PICK UP PASSENGERS, LEFT TO CRANBROOK DRIVE PICK UP PASSENGERS, RIGHT TO ROCKFORD DRIVE, LEFT TO REDBURY DRIVE, LEFT TO RUSTON PLACE PICK UP PASSENGERS, LEFT TO PHOENIX HIGHWAY PICK UP PASSENGERS, RIGHT TO R103 INTO WHITE HOUSE AND RETURN ON THE SAME ROUTE.
12.4	INNER CIRCLE UNTI 13, 14, 15 AND 16 FROM PHOENIX PLAZA TAXI RANK NO.86, RIGHT TO PANDORA STREET PICK UP PASSENGERS, RIGHT TO PHATHEON STREET PICK UP PASSENGERS, RIGHT TO J G CHAMPION DRIVE PICK UP PASSENGERS, RIGHT TO BRAISFORD AVENUE PICK UP PASSENGERS INTO TATFORD AVENUE PICK UP PASSENGERS, LEFT TO RUEFORD AVENUE PICK UP PASSENGERS, LEFT TO SUNFORD AVENUE PIC UP PASSENGERS, RIGHT TO LENHAM DRIVE PICK UP PASSENGERS, LEFT TO NORTHCROFT AVENUE PICK UP PASSENGERS LEFT TO AVELEN CRESCENT PICK UP PASSENGERS RIGHT TO NEDLEN ROAD PICK UP PASSENGERS, RIGHT TO ESLEEN CRESCENT PICK UP PASSENGERS LEFT TO NORTHCROFT DRIVE PICK UP PASSENGERS, LEFT TO ESLEEN CRESCENT PICK UP PASSENGERS RIGHT TO RUFFLEEN ROAD PICK UP PASSENGERS RIGHT TO LENHAM DRIVE PICK UP PASSENGERS, LEFT TO WESTHAM DRIVE, PICK UP PASSENGERS RIGHT TO HEXHAM ROAD, PICK UP PASSENGERS, LEFT TO IVERHAM ROAD, PICK UP PASSENGERS RIGHT TO CHIPPENHAM ROAD PICK UP PASSENGERS RIGHT TO WESTHAM ROAD PICK UP PASSENGERS AND TURN BACK AT KWAMAMBA STORES ON WESTHAM ROAD, PICK UP PASSENGERS LEFT TO HEXHAM ROAD, PICK UP PASSENGERS LEFT TO BROOKSFERN ROAD, PICK UP PASSENGERS RIGH TO TOTTENHAM PLACE, PICK UP PASSENGERS LEFT TO HEXHAM, LEFT TO TWICKENHAM PLACE PICK UP PASSENGERS LEFT TO HEXAM, LEFT TO WESTHAM ROAD PICK UP PASSENGERS, LEFT TO LENHAM PICK UP PASSENGERS RIGHT TO JG CHAMPION DRIVE PICK UP PASSENGERS LEFT TO PHOENIX HIGHWAY RIGHT TO PHATHEON INTO PHOENIX PLAZA TAXI RANK NO.86.



transport

Department:
Transport
Province of KwaZulu-Natal

GAZETTE

LGKZNG36-2018-
DEC

REGION: ALL

12.5	<p>PALM VIEW ROUTE INNER CIRCLE UNIT 20, 21, 23 AND 25 FROM PHOENIX PLAZA TAXI RANK NO.86 LEFT TO PERGUSUS ROAD PICK UP PASSENGERS, RIGHT TO PHOENIX HIGHWAY PICK UP PASSENGERS, LEFT TO HANNAFORD DRIVE PICK UP PASSENGERS, RIGHT TO CANEHAVEN DRIVE PICK UP PASSENGERS, RIGHT TO JG CHAMPION DRIVE PICK UP PASSENGERS, LEFT TO PALMVIEW DRIVE PICK UP PASSENGERS, RIGHT TO TRENANCE PARK DRIVE PICK UP PASSENGERS, LEFT TO CENTRAL PARK DRIVE PICK UP PASSENGERS LEFT TO PALMVIEW DRIVE PICK UP PASSENGERS RIGHT TO JG CHAMPION DRIVE PICK UP PASSENGERS, LEFT TO CANEHAVEN DRIVE PICK UP PASSENGERS, LEFT TO HANNAFORD DRIVE PICK UP PASSENGERS RIGHT TO PHOENIX HIGHWAY PICK UP PASSENGERS, LEFT TO LONGCROFT, RIGHT TO PANDORA ROAD TO PHOENIX TAXI RANK NO.86 IN PHOENIX PLAZA.</p>
12.6	<p>TERRANCE MANOR ROUTE UNTI 15, 19, 20, 23 AND 24 FROM PHOENIX PLAZA RANK NO.86 PICK UP PASSENGERS, RIGHT TO PANDORA ROAD PICK UP PASSENGERS RIGHT TO PHARTHENON STREET PICK UP PASSENGERS RIGHT TO CHARTFORD DRIVE PICK UP PASSENGERS, RIGHT TO CHARTFORD DRIVE PICK UP PASSENGERS, LEFT TO SUNFORD DRIVE PICK UP PASSENGERS, RIGHT TO ALLENFORD DRIVE PICK UP PASSENGERS, LEFT TO DIPSIDE ROAD PICK UP PASSENGERS, LEFT TO HANNAFORD DRIVE PICK UP PASSENGERS, LEFT TO CANEHAVEN DRIVE PICK UP PASSENGERS, INTO BROOKDALE DRIVE PICKUP PASSENGERS , LEFT TO CARDHAM DRIVE AND RETURN ON CARDHAM DRIVE TO JOIN CRESTBROOK DRIVE, LEFT TO PALMVIEW DRIVE PICK UP PASSENGERS LEFT TO TENANCE PARK DRIVE PICK UP PASSENGERS, RIGHT TO CENTRAL PARK DRIVE PICKUP PASSENGERS, RIGHT TOPALMVIEW DRIVE PICKUP PASSENGERS, RIGHT TO CRESTBROOK DRIVE PICK UP PASSENGERS, LEFT TO BROOKDALE DRIVE PICK UP PASSENGERS TO CANEHAVEN DRIVE PICK UP PASSENGERS, RIGHT TO HANNAFORD DRIVE PICK UP PASSENGERS, RIGHT TO PHOENIX HIGHWAY, PICK UP PASSENGERS, LEFT TO LONGCROFT, RIGHT TO PANDORA STREET TO PHOENIX TAXI RANK NO.86 IN PHOENIX PLAZA.</p>
12.7	<p>UNIT 17, 18, 19, 20, 21 AND 22 FROM PHOENIX TAXI RANK NO.86 IN PHOENIX PLAZA, PICK UP PASSENGERS, LEFT TO PARTHENON PICK UP PASSENGERS, RIGHT TO PHOENIX HIGHWAY PICK UP PASSENGERS, LEFT TO STANMORE DRIVE PICK UP PASSENGERS, LEFT TO GROVE END DRIVE PICK UP PASSENGERS, LEFT TO RUDMORE DRIVE PICK UP PASSENGERS, LEFT TO FORESTHAVEN DRIVE PICK UP PASSENGERS, RIGHT TO VIEWHAVEN DRIVE PICK UP PASSENGERS, LEFT TO JG CHAMPION PICK UP PASSENGERS, LEFT TO CANEHAVEN DRIVE PICK UP PASSENGERS, LEFT TO FOREST HAVEN DRIVE PICK UP PASSENGERS, LEFT TO CANEHAVEN DRIVE PICK UP PASSENGERS, LEFT TO FOREST HAVEN DRIVE PICK UP PASSENGERS, RIGHT TO HANNAFORD DRIVE PICK UP PASSENGERS, RIGHT TO PHOENIX HIGHWAY, PICK UP PASSENGERS, LEFT TO LONGCROFT, RIGHT TO PANDORA ROAD TO PHOENIX TAXI RANK IN PHOENIX PLAZA.</p>
12.8	<p>PHOENIX TO VERULAM FROM PHOENIX PLAZA TAXI RANK NO.86 TOPHOENIX HIGHWAY PCIK UP PASSENGER, TO RANK NO.103 PICK UP PASSENGERS, RIGHT TO WHITEHOUSE PICK UP POINT, PICK UP PASSENGERS CONTINUE TO MT EDGECOMBE PICK UP POINT PICK UP PASSENGERS CONTINUE ON R103, LEFT TO M27 (JABU NGCOBO DRIVE) INTO IRELAND STREET VERULAM AND RETURN ON THE SAME ROUTE.</p> <p>PHOENIX TO VERULAM (ALTERNATIVE ROUTE) FROM PHOENIX TAXI RANK NO.86 PICK UP PASSENGERS LEFT TO PEGASUS STREET PICK UP PASSENGERS LEFT TO PHOENIX HIGHWAY PCIK UP PASSENGERS RIGHT TO INDUSTRIAL PARK PICK UP PASSENGERS, RIGHT TO FERNHAM DRIVE PICK UP PASSENGERS, LEFT TO LENHAM DRIVE PICK UP PASSENGERS, LEFT TO JG CHAMPION DRIVE PICK UP PASSENGERS, LEFT TO R102 (GOPALAL HURBANS) RIGHT TO M27, LEFT RO IRELNAD STREET TAXI RANK IN VERULAM.</p> <p>RETURN ROUTE FROM IRELAND STREET TAXI RANK IN VERULAM, INTO M27 (JABU NGCOBO) RIGHT TO OLD MAIN ROAD, RIGHT TO PHOENIX PLAZA TAXI RANK IN PHOENIX PLAZA.</p>
12.9	<p>PHOENIX TO MT EDGECOMBE FROM PHOENIX TAXI RANK NO.86 IN PHOENIX PLAZA PICK UP PASSENGERS LEFT TO PANDORA STREET PICK UP PASSENGERS LEFT TO PARTHENON PICK UP PASSENGERS RIGHT TO PHOENIX HIGHWAY PICK UP PASSENGERS RIGHT TO R102, LEFT TO SIPHOSETHU ROAD, LEFT TO FLANDERS DRIVE TO FLANDERS MALL IN MT. EDGECOMBE AND RETURN TO PHOENIX PLAZA TAXI RANK NO.86 IN PHOENIX PLAZA ON THE SAME ROUTE.</p>



transport

Department:
Transport
Province of KwaZulu-Natal

GAZETTE

LGKZNG36-2018-
DEC

REGION: ALL

12.10	<p>PHOENIX TO DURBAN FROM PHOENIX TAXI RANK NO.86 IN PHOENIX PLAZA PICK UP PASSENGERS, LEFT TO PANDORA STREET PICK UP PASSENGERS, LEFT TO PARTHENON PICK UP PASSENGERS, RIGHT TOPHOENIX HIGHWAY PICK UP PASSENGERS, RIGHT TO R102, LEFT TO SIPHOSETHU ROAD, LEFT TO FLANDERS DRIVE, INTO M41, RIGHT INTO BRAMFISHER ROAD, LEFT TO SOLDIERS WAY LEFT TO DENNIS HURLEY STREET, LEFT TO INGCUCE STREET, LEFT TO A B XUMA STREET INTO RANK NO.79 IN DURBAN. RANK 39 IN DURBAN FROM BRAMFISHER ROAD LEFT TO GREY STREET LEFT TO PRINCE EDWARD STREET TO RANK NO.39 IN DURBAN AND RETURN TO PHOENIX. RANK 57 IN DURBAN FROM JULIUS NYERERE AVENUE RIGHT TO MARKET ROAD RIGHT TO JOHANNES NKOSI STREET TO RANK 57 IN DURBAN AND RETURN TO PHOENIX. RANK 250 IN DURBAN FROM BRAMFISHER ROAD INTO DAVID WEBSTER STREET RIGHT TO JULIUS NYERERE AVENUE, RIGHT TO MARKET ROAD TAXI RANKNO.250 AND RETURN TO PHOENIX.</p>
-------	---



transport

Department:
Transport
Province of KwaZulu-Natal

GAZETTE

LGKZNG36-2018-
DEC

REGION: ALL

1) Application Number: APP0105673	2) Gazette Number: LGKZNG36-2018-DEC
3) Applicant: SJ NKABINDE ID NO. 8409205472082 Association: NOT AVAILABLE	4) Applicant Address: PRIVATE BAG 10010 LADYSMITH 3370
5) Existing Licence Holder: NOT APPLICABLE ID NO. NOT APPLICABLE	6) Existing Licence Holder Address: NOT APPLICABLE
7) Type of application: NEW OPERATING LICENCE	8) Operating Licence Number: NOTAVAILABLE
9) Vehicle Type: OTHER	10) 1 X 0 (SEATED)
11) Region: UTHUKELA	
12.1	<p>AT 6:30AM I LEAVE HOME NO.419 EMBUZWENI AREA TO LOAD AT STOP HLOMUKA AND PICK UP 8 CHILDREN AND AT THE SECOND STOP HUDLA I PICK UP 6 CHILDREN THEN FROM THERE I JOIN L1524 TO KIRKINTULLOCH COMBINED SCHOOL TO DROP OFF AT 6:55AM.</p> <p>SECOND LOAD AT 7:00AM LOAD AT ZWANE STOP I PICK UP 6 CHILDREN AT THE FOLLOWING STOP I PICK 3 KIDS THEN FROM THERE I JOIN L1524 TO KIRKINTULLOCH COMBINED SCHOOL AT 7:30AM AND PARK THE CAR OUTSIDE THE SCHOOL.</p> <p>AT 13:40PM I USE THE SAME ROUTE IN REVERSE TO PICK FIRST LOAD FROMM SCHOOL TO THEIR HOMES AND THEN FROM THERE I TURN BACK TO FETCH THE SECOND LOAD AT 14:30PM PICKING THEM FROM SCHOOL TO THEIR HOMES FINISH AT 15:10PM AND PARK AT HOME.</p>



transport

Department:
Transport
Province of KwaZulu-Natal

GAZETTE

LGKZNG36-2018-
DEC

REGION: ALL

1) Application Number: APP0105691	2) Gazette Number: LGKZNG36-2018-DEC
3) Applicant: TC NDWALANE ID NO. 6505240605081 Association: ZAMOKUHLE TAXI ASSOCIATION (PORT SHEPS)	4) Applicant Address: P.O BOX 43 IZOTSHA 4242
5) Existing Licence Holder: FA NDWALANE ID NO. 6210295625080	6) Existing Licence Holder Address: P.O BOX 43 IZOTSHA KWAZULU-NATAL KWA-ZULU NATAL 4242
7) Type of application: DECEASED TRANSFER AND NEW OPERATING LICENCE	8) Operating Licence Number: LKNKZN0130668
9) Vehicle Type: MINIBUS TAXI	10) 1 X 9-16 (SEATED) + 0 (STANDING)
11) Region: UGU-OGWINI	
12.1	PORT SHEPSTONE ALONG RYDER STREET JOINING R102 TO HIBBERDENE LOAD HIBBERDENE, FAFA, UMKOMAAS, AMANZIMTOTI JOINING JOURNEY ROAD TO OFF LOAD ISIPHINGO, REUNION, WEMA TO BROOK STREET 61, AND RETURN TO PORT SHEPSTONE OFFLOAD, UMTHWALUME, HIBBERDENE TO PORT SHEPSTONE TAXI RANK RYDER STREET.
12.2	2. PORT SHEPSTONE TO UMZINTO PORT SHEPSTONE TAXI RANK ALONG RYDER STREET JOINING R102 TO HIBBERDEN JOINING SEZELA ROAD TO UMZINTO TAXI RANK RETURN TO PORT SHEPSTONE TAXI RANK OFF LOAD FAFA, HIBBERDENE DIRECT TO PORT SHEPSTONE TAXI RANK.
12.3	PORT SHEPSTONE TO MTATA PORT SHEPSTONE TAXI RANK TO MANDELA DRIVE ALONG N2 IZINGOLWENI- HARDING- KOKSTAD OFF LOAD MT AYLIFF, QUMBU, TSOLO, MT FREE TO UMTATA TO MADERIA STREET, AND RETURN TO PORT SHEPSTONE. OFF LOAD PADDOCK, MURCHISON, BOBOYI, MARBURG BATES DIRECT TO PORT SHEPSTONE TAXI RANK.



transport

Department:
Transport
Province of KwaZulu-Natal

GAZETTE

LGKZNG36-2018-
DEC

REGION: ALL

1) Application Number: APP0105694	2) Gazette Number: LGKZNG36-2018-DEC
3) Applicant: D MAHARAJ ID NO. 5209050216086 Association: AUSWENT TAXI ASSOCIATION	4) Applicant Address: 570 TARA ROAD WENTWORTH DURBAN KWAZULU-NATAL 4052
5) Existing Licence Holder: NOT APPLICABLE ID NO. NOT APPLICABLE	6) Existing Licence Holder Address: NOT APPLICABLE
7) Type of application: NEW OPERATING LICENCE	8) Operating Licence Number: LKNKZN0146681
9) Vehicle Type: MINIBUS	10) 1 X 15 (SEATED) + 0 (STANDING)
11) Region: DURBAN CENTRAL	
12.1	<p>WENTWORTH TO CITY FROM WENTWORTH STARTING POINT TO RANK 53B IN DURBAN INTO ST. GERAN GROVE, RIGHT INTO TREASURE BEACH ROAD, LEFT INTO IPANEMA AVENUE, LEFT INTO OCEANDALE ROAD, RIGHT INTO TREASURE BEACH ROAD, RIGHT INTO MARINE DRIVE, LEFT INTO NERISSA ROAD, LEFT INTO Highbury Road, INTO QUALITY STREET, LEFT INTO OGLE ROAD, RIGHT INTO RETREAT STREET, LEFT INTO ALABAMA ROAD, RIGHT INTO TARA ROAD, RIGHT INTO AMOORA ROAD, RIGHT INTO CYCAS ROAD, RIGHT INTO WHITEHEAD ROAD, LEFT INTO WIEST ROAD, LEFT INTO CROTON ROAD, RIGHT INTO AMOORA ROAD, INTO OLIVE GROVE, RIGHT INTO IXORA ROAD, RIGHT INTO ARALIA CRESCENT, INTO VICTOR LAWLER ROAD, LEFT INTO AUSTERVILLE DRIVE, INTO CHAMBERLAIN ROAD, LEFT INTO BLUFF ROAD, LEFT INTO SAGE ROAD, LEFT INTO MILNER STREET, LEFT INTO BALFOUR ROAD, INTO JACOBS ROAD, INTO BLAMEY ROAD, RIGHT INTO THE ON-RAMP TO THE SOUTHERN FREEWAY (M4), ALONG THE SOUTHERN FREEWAY, LEFT INTO THE OFF-RAMP TO MOORE ROAD, ALONG MOORE ROAD, RIGHT INTO WARWICK AVENUE - INTO RANK 53B IN WARWICK AVENUE 1.1. RIGHT INTO ALICE STREET, RIGHT INTO GREY STREET, LEFT INTO COMMERCIAL ROAD, LEFT INTO FIELD STREET, RIGHT INTO PRINCE EDWARD STREET, RIGHT INTO SOLDIERS WAY AND PROCEED TO RANK 53B IN SOLDIERS- WAY.</p>



transport

Department:
Transport
Province of KwaZulu-Natal

GAZETTE

LGKZNG36-2018-
DEC

REGION: ALL

12.2	<p>RETURN JOURNEY FROM EACH RANK - CITY TO WENTWORTH 2.1</p> <p>RETURN ROUTE NO.1.</p> <p>FROM RANK NO.53B IN SOLDIERS WAY TO WENTWORTH ALONG SOLDIERS WAY, INTO GARDINER STREET, RIGHT INTO VICTORIA EMBANKMENT, INTO THE ON-RAMP TO THE SOUTHERN FREEWAY (M4), ALONG THE SOUTHERN FREEWAY, LEFT INTO JACOBS OFF-RAMP, LEFT INTO QUALITY STREET, RIGHT INTO AUSTERVILLE DRIVE, LEFT INTO VICTOR LAWLER ROAD, INTO ARALIA CRESCENT, LEFT INTO IXORA ROAD, LEFT INTO OLIVE GROVE, INTO AMOORA ROAD, LEFT INTO CROTON ROAD, RIGHT INTO WIEST ROAD, RIGHT INTO WHITEHEAD ROAD, LEFT INTO CYCAS ROAD, LEFT INTO AMOORA ROAD, LEFT INTO TARA ROAD, LEFT INTO ALABAMA ROAD, RIGHT INTO RETREAT STREET, LEFT INTO OGLE ROAD, RIGHT INTO QUALITY STREET, INTO HIGHBURY ROAD, RIGHT INTO NERRISA ROAD, RIGHT INTO MARINE DRIVE, LEFT INTO TREASURE BEACH ROAD, LEFT INTO OCEANDALE ROAD, RIGHT INTO IPANEMA AVENUE, RIGHT INTO TREASURE BEACH ROAD, LEFT INTO ST. GERAN GROVE, TO THE END POINT AT HAWAII PLACE.</p> <p>RETURN ROUTE NO.2.</p> <p>FROM RANK NO.53B IN WARWICK AVENUE TO WENTWORTH INTO MARKET LINK ROAD, RIGHT INTO MARKET ROAD, INTO WILLIAMS ROAD, LEFT INTO MOORE ROAD, INTO THE ON-RAMP TO THE SOUTHERN FREEWAY (M4), ALONG THE SOUTHERN FREEWAY, LEFT INTO CLAIRWOOD/JACOBS OFF-RAMP, ALONG JACOBS ROAD, INTO BALFOUR ROAD, LEFT INTO PHILLIP FRAME STREET, INTO HIME STREET, LEFT INTO LAWLEY STREET, RIGHT INTO QUALITY STREET, RIGHT INTO AUSTERVILLE DRIVE, LEFT INTO VICTOR LAWLER ROAD, INTO ARALIA CRESCENT, LEFT INTO IXORA ROAD, LEFT INTO OLIVE GROVE, INTO AMOORA ROAD, LEFT INTO CROTON ROAD, RIGHT INTO WIEST ROAD, RIGHT INTO WHITEHEAD ROAD, LEFT INTO CYCAS ROAD, LEFT INTO AMOORA ROAD, LEFT INTO TARA ROAD, LEFT INTO ALABAMA ROAD, RIGHT INTO RETREAT STREET, LEFT INTO OGLE ROAD, RIGHT INTO QUALITY STREET, INTO HIGHBURY ROAD, RIGHT INTO NERRISA ROAD, RIGHT INTO MARINE DRIVE, LEFT INTO TREASURE BEACH ROAD, LEFT INTO OCEANDALE ROAD, RIGHT INTO IPANEMA AVENUE, RIGHT INTO TREASURE BEACH ROAD, LEFT INTO ST. GERAN GROVE, TO THE END POINT AT HAWAII PLACE.</p>
12.3	<p>FROM RANK NO.53B IN WARWICK AVENUE TO ADDINGTON HOSPITAL AND RETURN INTO MARKET LINK ROAD, RIGHT INTO MARKET ROAD, LEFT INTO WEST STREET, RIGHT INTO POINT ROAD, LEFT INTO SOUTH BEACH AVENUE/BELL STREET - LEFT INTO PRINCE STREET, INTO GILLESPIE STREET</p> <p>LEFT INTO ERSKINE TERRACE, ALONG ERSKINE TERRACE, LEFT INTO RUTHERFORD STREET, RIGHT INTO GILLESPIE STREET - LEFT INTO WEST STREET, LEFT INTO FAREWELL STREET, RIGHT INTO SMITH STREET, RIGHT INTO WARWICK AVENUE, INTO RANK 53B IN WARWICK AVENUE.</p>



transport

Department:
Transport
Province of KwaZulu-Natal

GAZETTE

LGKZNG36-2018-
DEC

REGION: ALL

1) Application Number: APP0105765	2) Gazette Number: LGKZNG36-2018-DEC
3) Applicant: MA NGUBANE ID NO. 5605025737082 Association: NDWEDWE & DISTRICT TAXI OWNERS ASSOC.	4) Applicant Address: H 835 LWAYINI GROVE NTUZUMA DURBAN KWA-ZULU NATAL 4360
5) Existing Licence Holder: NOT APPLICABLE ID NO. NOT APPLICABLE	6) Existing Licence Holder Address: NOT APPLICABLE
7) Type of application: NEW OPERATING LICENCE	8) Operating Licence Number: NOTAVAILABLE
9) Vehicle Type: MINIBUS	10) 1 X 15 (SEATED) + 0 (STANDING)
11) Region: GREATER NORTH	
12.1	<p>FROM MTSHEBHENI OR MANYASENI TRANSIT RANKS, TO ROAD P100, RIGHT INTO M27, LEFT INTO MR93/M25, (KWAMASHU HIGHWAY), ALONG M25, LEFT INTO INDUSTRIAL PARK ROAD/BESTER'S OFF RAMP, DROPPING OFF PASSENGERS, PROCEED TO JOIN M25, ALONG M25, LEFT INTO MALANDELA ROAD OFF-RAMP TO DROP OFF PASSENGERS, PROCEED TO JOIN M25, ALONG M25, RIGHT INTO THEN2, ALONG EH N2, LEFT INTO AN ON-RAMP TO THE N3, PROCEED TO JOIN THE N3, ALONG EH N3, INTO OLD DUTCH ROAD, INTO ALICE STREET, RIGHT INTO MARKET ROAD, RIGHT INTO LEOPOLD STREET, RIGHT INTO WARWICK AVENUE, LEFT INTO ETNA LANE AND PROCEED TO RANK NO. 420 ON ETNA LANE.</p> <p>3.2 ALICE STREET, RIGHT INTO SOLDIERS' WAY, RIGHT INTO QUEEN STREET, RIGHT INTO FIELD STREET, AND PROCEED TO RANK 85 ON FIELD STREET.</p> <p>CONDITIONS: ON FORWARD JOURNEY, PASSENGERS TO BE PICKED UP AND DROPPED OFF FROM THE POINT OF ORIGIN AND ALONG P100 UNTIL HHLOLOHHOLO IS REACHED, THEREAFTER ONLY SETTING DOWN OF PASSENGERS ALONG THE REMAINDER OF THE ROUTE, (M27, M25 R102) UNTIL REACHING THE DESTINATION RANK ON THE RETURN TRIP NO PASSENGERS MAY BE SET DOWN UNTIL REACHING HHLOLOHHOLO.</p>
12.2	<p>DURBAN TO MTSHEBHENI AND MANYASENI</p> <p>FROM RANK 85 ON FIELD STREET, INTO ALBERT STREET, INTO UMGENI ROAD, INTO NORTH COAST ROAD, INTO KWAMASHU HIGHWAY (M25), INTO MR93, RIGHT INTO M27 PASS EMTSHEBHENI POLICE STATION, LEFT INTO ROAD P100 AND PROCEED TO ANY OF DESTINATION POINTS (1.1 TO 1.14) ABOVE.</p> <p>FROM RANK 85 ON FIELD STREET, LEFT INTO LEOPOLD STREET, INTO CANONGATE ROAD, INTO THE WESTERN FREEWAY (N3), RIGHT AT SPAGHETTI JUNCTION, INTO THE N2, ALONG THE N2, LEFT INTO KWA MASHU HIGHWAY (M25) OFF RAMP, ALONG THE M25, INTO THE M93, RIGHT INTO M27, PASS EMTSHEBHENI POLICE STATION, LEFT INTO P100 AND PROCEED TO ANY DESTINATION POINTS (1.1 TO 1.14) ABOVE</p> <p>FROM RANK 420 ON ETNA LANE, LEFT INTO WARWICK AVENUE, RIGHT INTO ALICE STREET, RIGHT INTO MARKET ROAD, RIGHT INTO LEOPOLD STREET, INTO CANONGATE ROAD, INTO THE WESTERN FREEWAY (N3), RIGHT AT SPAGHETTI JUNCTION, INTO THE N2, ALONG THE N2, LEFT INTO KWAMASHU HIGHWAY (M25) OFF-RAMP, ALONG THE M25, INTO MR93, RIGHT INTO M27 PASS EMTSHEBHENI POLICE STATION, LEFT INTO ROAD P100 AND PROCEED TO ANY OF THE DESTINATION POINTS (1.1 TO 1.14) ABOVE.</p> <p>CONDITIONS: ON RETURN JOURNEY NO PASSENGERS TO BE SET DOWN ALONG THE ROUTE UNTIL HHLOLOHHOLO, BUT PASSENGERS CAN BE PICKED UP ALONG THE ROUTE (R102, M25, M27, P100) UNTIL REACHING HHLOLOHHOLO.</p>



transport

Department:
Transport
Province of KwaZulu-Natal

GAZETTE

LGKZNG36-2018-
DEC

REGION: ALL

12.3	FROM ANY OF THE ABOVE POINTS OF ORIGIN (1.1 TO 1.14) TO ROAD P100, RIGHT INTO M27, LEFT INTO MR93/M25, ALONG M25 (KWAMASHU HIGHWAY)-2.1 INTO NORTH COAST ROAD (R102), PASS CANNAUGHT BRIDGE, INTO UMGENI ROAD, RIGHT INTO LEOPOLD STREET, RIGHT INTO WARWICK AVENUE, LEFT INTO ETNA LANE AND PROCEED TO RANK NO. 420 IN ETNA LANE.2.2 INTO NORTH COAST ROAD (R102), PASS CANNAUGHT BRIDGE, INTO UMGENI ROAD, RIGHT INTO SOLDIERS' WAY, RIGHT INTO QUEEN STREET, RIGHT INTO FIELD STREET AND PROCEED TO RANK NO. 85 OF FIELD STREET.2.3 INTO NORTH COAST (R102), PASS CANNAUGHT BRIDGE, INTO UMGENI ROAD, INTO SOLDIERS' WAY, RIGHT INTO QUEEN STREET, RIGHT INTO FIELD STREET, PROCEED TO RANK 85 ON FIELD STREET, CONTINUE ALONG FIELD STREET, LEFT INTO LEOPOLD STREET, RIGHT INTO WARWICK AVENUE, LEFT INTO ETNA LANE AND PROCEED TO RANK NO. 420 ON ETNA LANE.
12.4	<p>1. FROM NDWENDWE AND DISTRICT TO EMTSHEBHENI (INANDA SAP) AND RETURN TO DURBAN</p> <p>1.1 ENYONI: FROM ENYONI D1613 TO JUNCTION OF P100, P100 TO MTSHEBHENI AND RETURN</p> <p>1.2 EZIMPONDWENI: ROAD P716 JUNCTION WITH P100 TO MTSHEBHENI AND RETURN</p> <p>1.3 GAWULA: ROAD D1543, NGONWENI, P100 TO MTSHEBHENI AND RETURN</p> <p>1.4 KWAGOQA/MSILILI: FROM KWAGOQO D869 TO EZIMPONDWENI ON ROAD P716 TO P100, A LONG ROAD P100 TO MTSHEBHENI AND RETURN</p> <p>1.5 KWASEME: FROM KWASEME, ROAD D1608 TO ROAD P100, A LONG ROAD P100 TO MTSHEBHENI AND RETURN</p> <p>1.6 MZINYATHI: FROM KWASEME ROAD D1608 TO MZINYATHI AND RETURN</p> <p>1.7 MAKHULUSENI: FROM MAKHULUSENI, UNNAMED ROAD, OR, D1514 TO MKHUZE TO ROAD P715 INTO ROAD P100 TO MTSHEBHENI AND RETURN</p> <p>1.8 MANTOBELO: FROM MANTOBELO ROAD 1538 INTO ROAD P715 TO ROAD P100, A LONG ROAD P100 TO MTSHEBHENI AND RETURN</p> <p>1.9 MEME: FROM MEME, UNKNOWN ROAD BECOMING ROAD P1510, ALONG P1510 PASS TAFAMASI TO ITS JUNCTION WITH ROAD P100, ALONG P100, ALONG P100 TO MTSHEBHENI AND RETURN</p> <p>1.10 NDWENDWE: FROM NDWEDWE, ROAD P715 TO ITS JUNCTION WITH ROAD P100, ALONG P100 TO MTSHEBHENI AND RETURN</p> <p>1.11 NGOZA: FROM NGOZA TO MTATA ON UNNAMED ROAD, RETURN TO ROAD D870, P100, ALONG TO MTSHEBHENI AND RETURN</p> <p>1.12 NJOBOYINYE: FROM NJOBOYINYE ON ROAD P102, BECOMING ROAD P100, INTO ROAD D1604, BECOMING ROAD D1510, TAFAMASI, BECOMING ROAD P100, A LONG ROAD P100 TO MTSHEBHENI AND RETURN</p> <p>1.13 SIMAMANE: FROM SIMAMANE ON ROAD D1513 VIA MANGANGENI ON ROAD D1513 BECOMING ROAD P715 INTO ROAD P100, A LONG ROAD P100 TO MTSHEBHENI AND RETURN</p> <p>1.14 KHUSANEA3827 IS FROM D870 TO KHUSANE AND THEN JOINING D1606 AT PHAPHAMA AND CARRIES ON TO P100 AT MANYASENI AND RETURN.</p>



transport

Department:
Transport
Province of KwaZulu-Natal

GAZETTE

LGKZNG36-2018-
DEC

REGION: ALL

12.5	<p>DURBAN TO MTSHEBHENI AND MANYASENI (1.1 TO 1.14).</p> <p>4.1 FROM RANK 85 FIELD STREET, INTO ALBERT STREET, UMGENI ROAD, INTO NORTH COAST ROAD, INTO KWAMASHU HIGHWAY 9M25), INTO MR93, RIGHT INTO M27 PASS EMTSHEBHENI POLICE STATION, LEFT INTO ROAD P100 AND PROCEED TO ANY OF DESTINATION POINTS (1.1 TO 1.14) ABOVE.</p> <p>4.2 FROM RANK 85 ON FIELD STREET, LEFT INTO LEOPOLD STREET, INTO CANONGATE ROAD, INTO THE WESTERN FREEWAY (N3), RIGHT AT SPAGHETTI JUNCTION, INTO THE N2, ALONG THE N2, INTO M27, PASS EMTSHEBHENI POLICE STATION, LEFT INTO P100 AND PROCEED TO ANY DESTINATION POINTS (1.1 TO 1.14) ABOVE.</p> <p>CONDITIONS 1: ON RETURN JOURNEY NO PASSENGERS TO BE SET DOWN ALONG THE ROUTE UNTIL HHOLOHHOLO, BUT PASSENGERS CAN BE PICKED UP ALONG THE ROUTE (R102, M25, M27, P100) UNTIL REACHING HHOLOHHOLO)</p> <p>CONDITIONS 2: 1. PASSENGERS MAY BE PICKED UP AND/OR SET DOWN ONLY AT DESIGNATED TAXI RANK OR TAXI STOP, WHICH SHALL EXCLUDE BUS STOPS. 2. ON THE IN BOUND TRIP DURBAN, NO PASSENGERS MAY BE PICKED UP EN ROUTE FROM ENTERING HHOLOHHOLO, UNTIL REACHING ETNA LANE OR FIELD STREET TAXI RANK. 3. ON THE RETURN TRIP TO NDWEDWE, NO PASSENGERS MAY BE SET DOWN UNTIL REACHING HHOLOHHOLO. 4. ENTRY OR RANKING ON PRIVATE PROPERTY IS NOT PERMITTED WITHOUT WRITTEN PERMISSION ON THE LANDLORD, A COPY OF WHICH MUST BE SUPPLIED ON THE BOARD. 5. WITHOUT HAVING ENTERED INTO AN AGREEMENT WITH OTHER OPERATORS ON A COMMON ROUTE, AS CONTEMPLATED BY SECTION 88(2)(B) OF ACT 22 OF 2000, THE PICKING UP OR SETTING DOWN OF PASSENGERS ON SUCH ROUTE IS NOT PERMITTED. A COPY OF SUCH AGREEMENT MUST BE SUPPLIED TO THE BOARD. 6. AT RANKS, WHETHER ON-STREET OR OFF-STREET, ONLY THE TAXIS THAT CAN BE ACCOMODATED IN THE DEMARCATED AREA MAY OCCUPY THE RANK, EXCESS VEHICLES MUST HOLD ELSEWHERE AT DESIGNATED AREAS.</p>
12.6	<p>2. FROM TRANSIT RANK (1.1 TO 1.14) AT MTSHEBHENI AND MANYASENI TO DURBAN (FORWARD JOURNEY) FROM ANY OF THE ABOVE POINTS OF ORIGIN (1.1 TO 1.14), TO ROAD P100, RIGHT INTO M27, LEFT INTO MR93/M25, ALONG M25 (KWA MASHUA HIGHWAY) -</p> <p>2.1. INTO NORTH COAST ROAD (R102), PASS CANNAUGHT BRIDGE, INTO UMGENI ROAD, RIGHT INTO LEOPOLD STREET, RIGHT INTO WARWICK AVENUE, LEFT INTO ETNA LANE AND PROCEED TO RANK NO. 420 IN ETNA LANE.</p> <p>2.2. INTO NORTH COAST ROAD (R102), PASS CANNAUGHT BRIDGE, INTO UMGENI ROAD, RIGHT INTO SOLDIERS' WAY, RIGHT INTO QUEEN STREET, RIGHT INTO FIELD STREET AND PROCEED TO RANK NO. 85 ON FIELD STREET.</p> <p>2.3. INTO NORTH COAST (R102), PASS CANNAUGHT BRIDGE, INTO UMGENI ROAD, INTO SOLDIERS' WAY, RIGHT INTO QUEEN STREET, RIGHT IN FIELD STREET, PROCEED TO RANK 85 ON FIELD STREET, CONTINUE ALONG FIELD STREET, LEFT INTO LEOPOLD STREET, RIGHT INTO WARWICK AVENUE, LEFT INTO ETNA LANE AND PROCEED TO RANK NO. 420 ON ETNA LANE.</p>



transport

Department:
Transport
Province of KwaZulu-Natal

GAZETTE

LGKZNG36-2018-
DEC

REGION: ALL

1) Application Number: APP0106477	2) Gazette Number: LGKZNG36-2018-DEC
3) Applicant: R HOOSAIN ID NO. 6005170016086 Association: PHOENIX TAXI ASSOCIATION	4) Applicant Address: 7 REGENT PARK GARDENS SASTRI PARK PHOENIX 4068
5) Existing Licence Holder: NOT APPLICABLE ID NO. NOT APPLICABLE	6) Existing Licence Holder Address: NOT APPLICABLE
7) Type of application: NEW OPERATING LICENCE	8) Operating Licence Number: 1356118
9) Vehicle Type: MINIBUS	10) 1 X 15 (SEATED) + 0 (STANDING)
11) Region: GREATER NORTH	
12.1	PHOENIX INNER CIRCLE ROUTE UNIT 1 – UNIT 13 FROM PHOENIX TAXI RANK NO.86 INTO PANDORA ROAD, PICK UP PASSENGERS, LEFT TO LONGCROFT ROAD, PICK UP PASSENGERS, RIGHT TO PHOENIX HIGHWAY, PICK UP PASSENGERS, RIGHT TO LONG BURY, PICK UP PASSENGERS, CROSS PHOENIX HIGHWAY TO LENHAM DRIVE PICK UP PASSENGERS, LEFT TO FERNHAM DRIE, PICK UP PASSENGERS INTO INDUSTRIAL PARK DRIVE PICK UP PASSENGERS LEFT TO HUNSLET DRIVE PICK UP PASSENGERS, RIGHT TO ABERDARE DRIVE PICK UP PASSENGERS RIGHT TO PHOENIX HIGHWAY, PICK UP PASSENGERS TO HILLHEAD DRIVE RIGHT TO WHITE HOUSE AND RETURN TO PHOENIX ON THE SAME ROUTE.
12.2	INNER CIRCLE UNIT 1, 2, 3, 4, 7 AND 8 FROM PHOENIX TAXI RANK NO.86, LEFT TO LONGCROFT PICK UP PASSENGERS, RIGHT TO PHOENIX HIGHWAY PICK UP PASSENGERS, RIGHT TO RIDGECROFT DRIVE PICK UP PASSENGERS, RIGHT TO LONGBURY DRIVE PICK UP PASSENGERS, LEFT TO CROFTBURY DRIVE PICK UP PASSENGERS, LEFT TO EASTBURY DRIVE PICK UP PASSENGERS, RIGHT TO WHITE HOUSE SHOPPING CENTRE. FROM WHITE HOUSE SHOPPING CENTRE INTO R103 LEFT INTO PHOENIX HIGHWAY, LEFT TO GREENBURY DRIVE, LEFT TO DALEVIEW DRIVE, LEFT TO STONEBRIDGE DRIVE, LEFT TO RISEGATE DRIVE, LEFT TO STONEBRIDGE DRIVE AGAIN, RIGHT TO GREENBURY DRIVE, LEFT TO TOWER ROAD, LEFT TO CARDINAL ROAD, RIGHT TO STONEBRIDGE DRIVE, LEFT TO ACARA STREET, LEFT TO STONEBRIDGE DRIVE, LEFT TO PHOENIX HIGHWAY, RIGHT TO PANDORA INTO PHOENIX PLAZA TAXI RANK NO.86.
12.3	INNER CIRCLE UNIT 1, 2, 3, 4, 5, 6, 7, 8, 9, 10, 11, 12 AND 13 FROM PHOENIX TAXI RANK NO. 86 TO PANDORA ROAD, RIGHT TO LONGCROFT PICK UP PASSENGERS, RIGHT TO LONGBURY DRIVE PICK UP PASSENGERS, INTO LENHAM DRIVE PICK UP PASSENGERS, LEFT TO WHETSTONE DRIVE, PICK UP PASSENGERS, LEFT TO BROOKSTONE DRIVE PICK UP PASSENGERS AND RETURN AT THE CLINIC, PICK UP PASSENGERS, LEFT TO FERNHAM DRIVE PICK UP PASSENGERS, LEFT TO PHOENIX INDUSTRIAL PARK PICK UP PASSENGERS RIGHT TO PHOENIX HIGHWAY PICK UP PASSENGERS LEFT TO CLAYFIELD DRIVE PICK UP PASSENGERS, LEFT TO CRANBROOK DRIVE PICK UP PASSENGERS, RIGHT TO ROCKFORD DRIVE, LEFT TO REDBURY DRIVE, LEFT TO RUSTON PLACE PICK UP PASSENGERS, LEFT TO PHOENIX HIGHWAY PICK UP PASSENGERS, RIGHT TO R103 INTO WHITE HOUSE AND RETURN ON THE SAME ROUTE.
12.4	INNER CIRCLE UNIT 13, 14, 15 AND 16 FROM PHOENIX PLAZA TAXI RANK NO.86, RIGHT TO PANDORA STREET PICK UP PASSENGERS, RIGHT TO PHATHEON STREET PICK UP PASSENGERS, RIGHT TO J G CHAMPION DRIVE PICK UP PASSENGERS, RIGHT TO BRAISFORD AVENUE PICK UP PASSENGERS INTO TATFORD AVENUE PICK UP PASSENGERS, LEFT TO RUEFORD AVENUE PICK UP PASSENGERS, LEFT TO SUNFORD AVENUE PICK UP PASSENGERS, RIGHT TO LENHAM DRIVE PICK UP PASSENGERS, LEFT TO NORTHCROFT AVENUE PICK UP PASSENGERS LEFT TO AVELEN CRESCENT PICK UP PASSENGERS RIGHT TO NEDLEN ROAD PICK UP PASSENGERS, RIGHT TO ESLEEN CRESCENT PICK UP PASSENGERS LEFT TO NORTHCROFT DRIVE PICK UP PASSENGERS, LEFT TO ESLEEN CRESCENT PICK UP PASSENGERS RIGHT TO RUFFLEEN ROAD PICK UP PASSENGERS RIGHT TO LENHAM DRIVE PICK UP PASSENGERS, LEFT TO WESTHAM DRIVE, PICK UP PASSENGERS RIGHT TO HEXHAM ROAD, PICK UP PASSENGERS, LEFT TO IVERHAM ROAD, PICK UP PASSENGERS RIGHT TO CHIPPENHAM ROAD PICK UP PASSENGERS RIGHT TO WESTHAM ROAD PICK UP PASSENGERS AND TURN BACK AT KWAMAMBA STORES ON WESTHAM ROAD, PICK UP PASSENGERS LEFT TO HEXHAM ROAD, PICK UP PASSENGERS LEFT TO BROOKSFERN ROAD, PICK UP PASSENGERS RIGHT TO TOTTENHAM PLACE, PICK UP PASSENGERS LEFT TO HEXHAM, LEFT TO TWICKENHAM PLACE PICK UP PASSENGERS LEFT TO HEXAM, LEFT TO WESTHAM ROAD PICK UP PASSENGERS, LEFT TO LENHAM PICK UP PASSENGERS RIGHT TO JG CHAMPION DRIVE PICK UP PASSENGERS LEFT TO PHOENIX HIGHWAY RIGHT TO PHATHEON INTO PHOENIX PLAZA TAXI RANK NO.86.



transport

Department:
Transport
Province of KwaZulu-Natal

GAZETTE

LGKZNG36-2018-
DEC

REGION: ALL

12.5	<p>PALM VIEW ROUTE INNER CIRCLE UNIT 20, 21, 23 AND 25 FROM PHOENIX PLAZA TAXI RANK NO.86 LEFT TO PERGUSUS ROAD PICK UP PASSENGERS, RIGHT TO PHOENIX HIGHWAY PICK UP PASSENGERS, LEFT TO HANNAFORD DRIVE PICK UP PASSENGERS, RIGHT TO CANEHAVEN DRIVE PICK UP PASSENGERS, RIGHT TO JG CHAMPION DRIVE PICK UP PASSENGERS, LEFT TO PALMVIEW DRIVE PICK UP PASSENGERS, RIGHT TO TRENANCE PARK DRIVE PICK UP PASSENGERS, LEFT TO CENTRAL PARK DRIVE PICK UP PASSENGERS LEFT TO PALMVIEW DRIVE PICK UP PASSENGERS RIGHT TO JG CHAMPION DRIVE PICK UP PASSENGERS, LEFT TO CANEHAVEN DRIVE PICK UP PASSENGERS, LEFT TO HANNAFORD DRIVE PICK UP PASSENGERS RIGHT TO PHOENIX HIGHWAY PICK UP PASSENGERS, LEFT TO LONGCROFT, RIGHT TO PANDORA ROAD TO PHOENIX TAXI RANK NO.86 IN PHOENIX PLAZA.</p>
12.6	<p>TERRANCE MANOR ROUTE UNTI 15, 19, 20, 23 AND 24 FROM PHOENIX PLAZA RANK NO.86 PICK UP PASSENGERS, RIGHT TO PANDORA ROAD PICK UP PASSENGERS RIGHT TO PHARTHENON STREET PICK UP PASSENGERS RIGHT TO CHARTFORD DRIVE PICK UP PASSENGERS, RIGHT TO CHARTFORD DRIVE PICK UP PASSENGERS, LEFT TO SUNFORD DRIVE PICK UP PASSENGERS, RIGHT TO ALLENFORD DRIVE PICK UP PASSENGERS, LEFT TO DIPSIDE ROAD PICK UP PASSENGERS, LEFT TO HANNAFORD DRIVE PICK UP PASSENGERS, LEFT TO CANEHAVEN DRIVE PICK UP PASSENGERS, INTO BROOKDALE DRIVE PICKUP PASSENGERS , LEFT TO CARDHAM DRIVE AND RETURN ON CARDHAM DRIVE TO JOIN CRESTBROOK DRIVE, LEFT TO PALMVIEW DRIVE PICK UP PASSENGERS LEFT TO TENANCE PARK DRIVE PICK UP PASSENGERS, RIGHT TO CENTRAL PARK DRIVE PICKUP PASSENGERS, RIGHT TOPALMVIEW DRIVE PICKUP PASSENGERS, RIGHT TO CRESTBROOK DRIVE PICK UP PASSENGERS, LEFT TO BROOKDALE DRIVE PICK UP PASSENGERS TO CANEHAVEN DRIVE PICK UP PASSENGERS, RIGHT TO HANNAFORD DRIVE PICK UP PASSENGERS, RIGHT TO PHOENIX HIGHWAY, PICK UP PASSENGERS, LEFT TO LONGCROFT, RIGHT TO PANDORA STREET TO PHOENIX TAXI RANK NO.86 IN PHOENIX PLAZA.</p>
12.7	<p>UNIT 17, 18, 19, 20, 21 AND 22 FROM PHOENIX TAXI RANK NO.86 IN PHOENIX PLAZA, PICK UP PASSENGERS, LEFT TO PARTHENON PICK UP PASSENGERS, RIGHT TO PHOENIX HIGHWAY PICK UP PASSENGERS, LEFT TO STANMORE DRIVE PICK UP PASSENGERS, LEFT TO GROVE END DRIVE PICK UP PASSENGERS, LEFT TO RUDMORE DRIVE PICK UP PASSENGERS, LEFT TO FORESTHAVEN DRIVE PICK UP PASSENGERS, RIGHT TO VIEWHAVEN DRIVE PICK UP PASSENGERS, LEFT TO JG CHAMPION PICK UP PASSENGERS, LEFT TO CANEHAVEN DRIVE PICK UP PASSENGERS, LEFT TO FOREST HAVEN DRIVE PICK UP PASSENGERS, LEFT TO CANEHAVEN DRIVE PICK UP PASSENGERS, LEFT TO FOREST HAVEN DRIVE PICK UP PASSENGERS, RIGHT TO HANNAFORD DRIVE PICK UP PASSENGERS, RIGHT TO PHOENIX HIGHWAY, PICK UP PASSENGERS, LEFT TO LONGCROFT, RIGHT TO PANDORA ROAD TO PHOENIX TAXI RANK IN PHOENIX PLAZA.</p>
12.8	<p>PHOENIX TO VERULAM FROM PHOENIX PLAZA TAXI RANK NO.86 TOPHOENIX HIGHWAY PCIK UP PASSENGER, TO RANK NO.103 PICK UP PASSENGERS, RIGHT TO WHITEHOUSE PICK UP POINT, PICK UP PASSENGERS CONTINUE TO MT EDGEcombe PICK UP POINT PICK UP PASSENGERS CONTINUE ON R103, LEFT TO M27 (JABU NGCOBO DRIVE) INTO IRELAND STREET VERULAM AND RETURN ON THE SAME ROUTE.</p> <p>PHOENIX TO VERULAM (ALTERNATIVE ROUTE) FROM PHOENIX TAXI RANK NO.86 PICK UP PASSENGERS LEFT TO PEGASUS STREET PICK UP PASSENGERS LEFT TO PHOENIX HIGHWAY PCIK UP PASSENGERS RIGHT TO INDUSTRIAL PARK PICK UP PASSENGERS, RIGHT TO FERNHAM DRIVE PICK UP PASSENGERS, LEFT TO LENHAM DRIVE PICK UP PASSENGERS, LEFT TO JG CHAMPION DRIVE PICK UP PASSENGERS, LEFT TO R102 (GOPALAL HURBANS) RIGHT TO M27, LEFT RO IRELNAD STREET TAXI RANK IN VERULAM.</p> <p>RETURN ROUTE FROM IRELAND STREET TAXI RANK IN VERULAM, INTO M27 (JABU NGCOBO) RIGHT TO OLD MAIN ROAD, RIGHT TO PHOENIX PLAZA TAXI RANK IN PHOENIX PLAZA.</p>
12.9	<p>PHOENIX TO MT EDGEcombe FROM PHOENIX TAXI RANK NO.86 IN PHOENIX PLAZA PICK UP PASSENGERS LEFT TO PANDORA STREET PICK UP PASSENGERS LEFT TO PARTHENON PICK UP PASSENGERS RIGHT TO PHOENIX HIGHWAY PICK UP PASSENGERS RIGHT TO R102, LEFT TO SIPHOSETHU ROAD, LEFT TO FLANDERS DRIVE TO FLANDERS MALL IN MT. EDGEcombe AND RETURN TO PHOENIX PLAZA TAXI RANK NO.86 IN PHOENIX PLAZA ON THE SAME ROUTE.</p>



transport

Department:
Transport
Province of KwaZulu-Natal

GAZETTE

LGKZNG36-2018-
DEC

REGION: ALL

12.10	<p>PHOENIX TO DURBAN FROM PHOENIX TAXI RANK NO.86 IN PHOENIX PLAZA PICK UP PASSENGERS, LEFT TO PANDORA STREET PICK UP PASSENGERS, LEFT TO PARTHENON PICK UP PASSENGERS, RIGHT TOPHOENIX HIGHWAY PICK UP PASSENGERS, RIGHT TO R102, LEFT TO SIPHOSETHU ROAD, LEFT TO FLANDERS DRIVE, INTO M41, RIGHT INTO BRAMFISHER ROAD, LEFT TO SOLDIERS WAY LEFT TO DENNIS HURLEY STREET, LEFT TO INGUCE STREET, LEFT TO A B XUMA STREET INTO RANK NO.79 IN DURBAN. RANK 39 IN DURBAN FROM BRAMFISHER ROAD LEFT TO GREY STREET LEFT TO PRINCE EDWARD STREET TO RANK NO.39 IN DURBAN AND RETURN TO PHOENIX. RANK 57 IN DURBAN FROM JULIUS NYERERE AVENUE RIGHT TO MARKET ROAD RIGHT TO JOHANNES NKOSI STREET TO RANK 57 IN DURBAN AND RETURN TO PHOENIX. RANK 250 IN DURBAN FROM BRAMFISHER ROAD INTO DAVID WEBSTER STREET RIGHT TO JULIUS NYERERE AVENUE, RIGHT TO MARKET ROAD TAXI RANKNO.250 AND RETURN TO PHOENIX.</p>
-------	--



transport

Department:
Transport
Province of KwaZulu-Natal

GAZETTE

LGKZNG36-2018-
DEC

REGION: ALL

1) Application Number: APP0106478	2) Gazette Number: LGKZNG36-2018-DEC
3) Applicant: P RAMPERTAB ID NO. 4505200058083 Association: PHOENIX TAXI ASSOCIATION	4) Applicant Address: 39 REEDSIDE PLACE UNIT 20 CANESIDE PHOENIX 4068
5) Existing Licence Holder: NOT APPLICABLE ID NO. NOT APPLICABLE	6) Existing Licence Holder Address: NOT APPLICABLE
7) Type of application: NEW OPERATING LICENCE	8) Operating Licence Number: 1365417
9) Vehicle Type: MINIBUS TAXI	10) 1 X 9-16 (SEATED) + 0 (STANDING)
11) Region: GREATER NORTH	
12.1	PHOENIX INNER CIRCLE ROUTE UNIT 1 – UNIT 13 FROM PHOENIX TAXI RANK NO.86 INTO PANDORA ROAD, PICK UP PASSENGERS, LEFT TO LONGCROFT ROAD, PICK UP PASSENGERS, RIGHT TO PHOENIX HIGHWAY, PICK UP PASSENGERS, RIGHT TO LONG BURY, PICK UP PASSENGERS, CROSS PHOENIX HIGHWAY TO LENHAM DRIVE PICK UP PASSENGERS, LEFT TO FERNHAM DRIE, PICK UP PASSENGERS INTO INDUSTRIAL PARK DRIVE PICK UP PASSENGERS LEFT TO HUNSLET DRIVE PICK UP PASSENGERS, RIGHT TO ABERDARE DRIVE PICK UP PASSENGERS RIGHT TO PHOENIX HIGHWAY, PICK UP PASSENGERS TO HILLHEAD DRIVE RIGHT TO WHITE HOUSE AND RETURN TO PHOENIX ON THE SAME ROUTE.
12.2	INNER CIRCLE UNIT 1, 2, 3, 4, 7 AND 8 FROM PHOENIX TAXI RANK NO.86, LEFT TO LONGCROFT PICK UP PASSENGERS, RIGHT TO PHOENIX HIGHWAY PICK UP PASSENGERS, RIGHT TO RIDGECROFT DRIVE PICK UP PASSENGERS, RIGHT TO LONGBURRY DRIVE PICK UP PASSENGERS, LEFT TO CROFTBURY DRIVE PICK UP PASSENGERS, LEFT TO EASTBURY DRIVE PICK UP PASSENGERS, RIGHT TO WHITE HOUSE SHOPPING CENTRE. FROM WHITE HOUSE SHOPPING CENTRE INTO R103 LEFT INTO PHOENIX HIGHWAY, LEFT TO GREENBURY DRIVE, LEFT TO DALEVIEW DRIVE, LEFT TO STONEBRIDGE DRIVE, LEFT TO RISEGATE DRIVE, LEFT TO STONEBRIDGE DRIVE AGAIN, RIGHT TO GREENBURY DRIVE, LEFT TO TOWER ROAD, LEFT TO CARDINAL ROAD, RIGHT TO STONEBRIDGE DRIVE, LEFT TO ACARA STREET, LEFT TO STONEBRIDGE DRIVE, LEFT TO PHOENIX HIGHWAY, RIGHT TO PANDORA INTO PHOENIX PLAZA TAXI RANK NO.86.
12.3	INNER CIRCLE UNIT 1, 2, 3, 4, 5, 6, 7, 8, 9, 10, 11, 12 AND 13 FROM PHOENIX TAXI RANK NO. 86 TO PANDORA ROAD, RIGHT TO LONGCROFT PICK UP PASSENGERS, RIGHT TO LONGBURY DRIVE PICK UP PASSENGERS, INTO LENHAM DRIVE PICK UP PASSENGERS, LEFT TO WHETSTONE DRIVE, PICK UP PASSENGERS, LEFT TO BROOKSTONE DRIVE PICK UP PASSENGERS AND RETURN AT THE CLINIC, PICK UP PASSENGERS, LEFT TO FERNHAM DRIVE PICK UP PASSENGERS, LEFT TO PHOENIX INDUSTRIAL PARK PICK UP PASSENGERS RIGHT TO PHOENIX HIGHWAY PICK UP PASSENGERS LEFT TO CLAYFIELD DRIVE PICK UP PASSENGERS, LEFT TO CRANBROOK DRIVE PICK UP PASSENGERS, RIGHT TO ROCKFORD DRIVE, LEFT TO REDBURY DRIVE, LEFT TO RUSTON PLACE PICK UP PASSENGERS, LEFT TO PHOENIX HIGHWAY PICK UP PASSENGERS, RIGHT TO R103 INTO WHITE HOUSE AND RETURN ON THE SAME ROUTE.



transport

Department:
Transport
Province of KwaZulu-Natal

GAZETTE

LGKZNG36-2018-
DEC

REGION: ALL

12.4	<p>INNER CIRCLE UNTI 13, 14, 15 AND 16 FROM PHOENIX PLAZA TAXI RANK NO.86, RIGHT TO PANDORA STREET PICK UP PASSENGERS, RIGHT TO PHATHEON STREET PICK UP PASSENGERS, RIGHT TO J G CHAMPION DRIVE PICK UP PASSENGERS, RIGHT TO BRAISFORD AVENUE PICK UP PASSENGERS INTO TATFORD AVENUE PICK UP PASSENGERS, LEFT TO RUEFORD AVENUE PICK UP PASSENGERS, LEFT TO SUNFORD AVENUE PICK UP PASSENGERS, RIGHT TO LENHAM DRIVE PICK UP PASSENGERS, LEFT TO NORTHCROFT AVENUE PICK UP PASSENGERS LEFT TO AVELLEN CRESCENT PICK UP PASSENGERS RIGHT TO NEDLEN ROAD PICK UP PASSENGERS, RIGHT TO ESLEEN CRESCENT PICK UP PASSENGERS LEFT TO NORTHCROFT DRIVE PICK UP PASSENGERS, LEFT TO ESLEEN CRESCENT PICK UP PASSENGERS RIGHT TO RUFFLEEN ROAD PICK UP PASSENGERS RIGHT TO LENHAM DRIVE PICK UP PASSENGERS, LEFT TO WESTHAM DRIVE, PICK UP PASSENGERS RIGHT TO HEXHAM ROAD, PICK UP PASSENGERS, LEFT TO IVERHAM ROAD, PICK UP PASSENGERS RIGHT TO CHIPPENHAM ROAD PICK UP PASSENGERS RIGHT TO WESTHAM ROAD PICK UP PASSENGERS AND TURN BACK AT KWAMAMBA STORES ON WESTHAM ROAD, PICK UP PASSENGERS LEFT TO HEXHAM ROAD, PICK UP PASSENGERS LEFT TO BROOKSFERN ROAD, PICK UP PASSENGERS RIGHT TO TOTTENHAM PLACE, PICK UP PASSENGERS LEFT TO HEXHAM, LEFT TO TWICKENHAM PLACE PICK UP PASSENGERS LEFT TO HEXAM, LEFT TO WESTHAM ROAD PICK UP PASSENGERS, LEFT TO LENHAM PICK UP PASSENGERS RIGHT TO JG CHAMPION DRIVE PICK UP PASSENGERS LEFT TO PHOENIX HIGHWAY RIGHT TO PHATHEON INTO PHOENIX PLAZA TAXI RANK NO.86.</p>
12.5	<p>PALM VIEW ROUTE INNER CIRCLE UNIT 20, 21, 23 AND 25 FROM PHOENIX PLAZA TAXI RANK NO.86 LEFT TO PERGUSUS ROAD PICK UP PASSENGERS, RIGHT TO PHOENIX HIGHWAY PICK UP PASSENGERS, LEFT TO HANNAFORD DRIVE PICK UP PASSENGERS, RIGHT TO CANEHAVEN DRIVE PICK UP PASSENGERS, RIGHT TO JG CHAMPION DRIVE PICK UP PASSENGERS, LEFT TO PALMVIEW DRIVE PICK UP PASSENGERS, RIGHT TO TRENANCE PARK DRIVE PICK UP PASSENGERS, LEFT TO CENTRAL PARK DRIVE PICK UP PASSENGERS LEFT TO PALMVIEW DRIVE PICK UP PASSENGERS RIGHT TO JG CHAMPION DRIVE PICK UP PASSENGERS, LEFT TO CANEHAVEN DRIVE PICK UP PASSENGERS, LEFT TO HANNAFORD DRIVE PICK UP PASSENGERS RIGHT TO PHOENIX HIGHWAY PICK UP PASSENGERS, LEFT TO LONGCROFT, RIGHT TO PANDORA ROAD TO PHOENIX TAXI RANK NO.86 IN PHOENIX PLAZA.</p>
12.6	<p>TERRANCE MANOR ROUTE UNTI 15, 19, 20, 23 AND 24 FROM PHOENIX PLAZA RANK NO.86 PICK UP PASSENGERS, RIGHT TO PANDORA ROAD PICK UP PASSENGERS RIGHT TO PHARTHENON STREET PICK UP PASSENGERS RIGHT TO CHARTFORD DRIVE PICK UP PASSENGERS, RIGHT TO CHARTFORD DRIVE PICK UP PASSENGERS, LEFT TO SUNFORD DRIVE PICK UP PASSENGERS, RIGHT TO ALLENFORD DRIVE PICK UP PASSENGERS, LEFT TO DIPSIDE ROAD PICK UP PASSENGERS, LEFT TO HANNAFORD DRIVE PICK UP PASSENGERS, LEFT TO CANEHAVEN DRIVE PICK UP PASSENGERS, INTO BROOKDALE DRIVE PICKUP PASSENGERS , LEFT TO CARDHAM DRIVE AND RETURN ON CARDHAM DRIVE TO JOIN CRESTBROOK DRIVE, LEFT TO PALMVIEW DRIVE PICK UP PASSENGERS LEFT TO TENANCE PARK DRIVE PICK UP PASSENGERS, RIGHT TO CENTRAL PARK DRIVE PICKUP PASSENGERS, RIGHT TOPALMVIEW DRIVE PICKUP PASSENGERS, RIGHT TO CRESTBROOK DRIVE PICK UP PASSENGERS, LEFT TO BROOKDALE DRIVE PICK UP PASSENGERS TO CANEHAVEN DRIVE PICK UP PASSENGERS, RIGHT TO HANNAFORD DRIVE PICK UP PASSENGERS, RIGHT TO PHOENIX HIGHWAY, PICK UP PASSENGERS, LEFT TO LONGCROFT, RIGHT TO PANDORA STREET TO PHOENIX TAXI RANK NO.86 IN PHOENIX PLAZA.</p>
12.7	<p>UNIT 17, 18, 19, 20, 21 AND 22 FROM PHOENIX TAXI RANK NO.86 IN PHOENIX PLAZA, PICK UP PASSENGERS, LEFT TO PARTHENON PICK UP PASSENGERS, RIGHT TO PHOENIX HIGHWAY PICK UP PASSENGERS, LEFT TO STANMORE DRIVE PICK UP PASSENGERS, LEFT TO GROVE END DRIVE PICK UP PASSENGERS, LEFT TO RUDMORE DRIVE PICK UP PASSENGERS, LEFT TO FORESTHAVEN DRIVE PICK UP PASSENGERS, RIGHT TO VIEWHAVEN DRIVE PICK UP PASSENGERS, LEFT TO JG CHAMPION PICK UP PASSENGERS, LEFT TO CANEHAVEN DRIVE PICK UP PASSENGERS, LEFT TO FOREST HAVEN DRIVE PICK UP PASSENGERS, LEFT TO CANEHAVEN DRIVE PICK UP PASSENGERS, LEFT TO FOREST HAVEN DRIVE PICK UP PASSENGERS, RIGHT TO HANNAFORD DRIVE PICK UP PASSENGERS, RIGHT TO PHOENIX HIGHWAY, PICK UP PASSENGERS, LEFT TO LONGCROFT, RIGHT TO PANDORA ROAD TO PHOENIX TAXI RANK IN PHOENIX PLAZA.</p>



transport

Department:
Transport
Province of KwaZulu-Natal

GAZETTE

LGKZNG36-2018-
DEC

REGION: ALL

12.8	<p>PHOENIX TO VERULAM FROM PHOENIX PLAZA TAXI RANK NO.86 TOPHOENIX HIGHWAY PCIK UP PASSENGER, TO RANK NO.103 PICK UP PASSENGERS, RIGHT TO WHITEHOUSE PICK UP POINT, PICK UP PASSENGERS CONTINUE TO MT EDGECOMBE PICK UP POINT PICK UP PASSENGERS CONTINUE ON R103, LEFT TO M27 (JABU NGCOBO DRIVE) INTO IRELAND STREET VERULAM AND RETURN ON THE SAME ROUTE.</p> <p>PHOENIX TO VERULAM (ALTERNATIVE ROUTE) FROM PHOENIX TAXI RANK NO.86 PICK UP PASSENGERS LEFT TO PEGASUS STREET PICK UP PASSENGERS LEFT TO PHOENIX HIGHWAY PCIK UP PASSENGERS RIGHT TO INDUSTRIAL PARK PICK UP PASSENGERS, RIGHT TO FERNHAM DRIVE PICK UP PASSENGERS, LEFT TO LENHAM DRIVE PICK UP PASSENGERS, LEFT TO JG CHAMPION DRIVE PICK UP PASSENGERS, LEFT TO R102 (GOPALAL HURBANS) RIGHT TO M27, LEFT RO IRELNAD STREET TAXI RANK IN VERULAM.</p> <p>RETURN ROUTE FROM IRELAND STREET TAXI RANK IN VERULAM, INTO M27 (JABU NGCOBO) RIGHT TO OLD MAIN ROAD, RIGHT TO PHOENIX PLAZA TAXI RANK IN PHOENIX PLAZA.</p>
12.9	<p>PHOENIX TO MT EDGECOMBE FROM PHOENIX TAXI RANK NO.86 IN PHOENIX PLAZA PICK UP PASSENGERS LEFT TO PANDORA STREET PICK UP PASSENGERS LEFT TO PARTHENON PICK UP PASSENGERS RIGHT TO PHOENIX HIGHWAY PICK UP PASSENGERS RIGHT TO R102, LEFT TO SIPHOSETHU ROAD, LEFT TO FLANDERS DRIVE TO FLANDERS MALL IN MT. EDGECOMBE AND RETURN TO PHOENIX PLAZA TAXI RANK NO.86 IN PHOENIX PLAZA ON THE SAME ROUTE.</p>
12.10	<p>PHOENIX TO DURBAN FROM PHOENIX TAXI RANK NO.86 IN PHOENIX PLAZA PICK UP PASSENGERS, LEFT TO PANDORA STREET PICK UP PASSENGERS, LEFT TO PARTHENON PICK UP PASSENGERS, RIGHT TOPHOENIX HIGHWAY PICK UP PASSENGERS, RIGHT TO R102, LEFT TO SIPHOSETHU ROAD, LEFT TO FLANDERS DRIVE, INTO M41, RIGHT INTO BRAMFISHER ROAD, LEFT TO SOLDIERS WAY LEFT TO DENNIS HURLEY STREET, LEFT TO INGCUCU STREET, LEFT TO A B XUMA STREET INTO RANK NO.79 IN DURBAN. RANK 39 IN DURBAN FROM BRAMFISHER ROAD LEFT TO GREY STREET LEFT TO PRINCE EDWARD STREET TO RANK NO.39 IN DURBAN AND RETURN TO PHOENIX. RANK 57 IN DURBAN FROM JULIUS NYERERE AVENUE RIGHT TO MARKET ROAD RIGHT TO JOHANNES NKOSI STREET TO RANK 57 IN DURBAN AND RETURN TO PHOENIX. RANK 250 IN DURBAN FROM BRAMFISHER ROAD INTO DAVID WEBSTER STREET RIGHT TO JULIUS NYERERE AVENUE, RIGHT TO MARKET ROAD TAXI RANKNO.250 AND RETURN TO PHOENIX.</p>



transport

Department:
Transport
Province of KwaZulu-Natal

GAZETTE

LGKZNG36-2018-
DEC

REGION: ALL

1) Application Number: APP0106498	2) Gazette Number: LGKZNG36-2018-DEC
3) Applicant: JN NCAYIYANE ID NO. 6501011127082 Association: BAMBANANI TAXI ASSOCIATION(KZN)	4) Applicant Address: P.O BOX 1296 MARGATE 4275
5) Existing Licence Holder: WP NCAYIYANA ID NO. 6201235597083	6) Existing Licence Holder Address: P O BOX 26806 MARGATE KWA ZULU-NATAL 4275
7) Type of application: DECEASED TRANSFER	8) Operating Licence Number: LGKZN1003000629
9) Vehicle Type: MINIBUS	10) 1 X 14 (SEATED) + 0 (STANDING)
11) Region: UGU-OGWINI	
12.1	MARGATE TO PORT EDWARD FROM MARGATE TAXI RANK TURN LEFT TO MARINE DRIVE,PICK UP AT VILLA DEL SOL,TURN RIGHT ALFORD AVENUE 61 - TURN LEFT R61 TOLL ROAD,PROCEED WITH TOLL THROUGH SOUTHBROOM,PICK UP AND DROP OFF SOUTHBROOM,PROCEED ALONG R620 TOWARDS PORT EDWARD,PICK UP AND DROPOFF AT SAN LAMEER,PROCEED ON THE R620 TOWARDS TRAFALGAR,PICK AND DROP OFF AT TRAFALGAR PROCEED ON THE R620 TOWARDS MUNSTER,PICK UP AND DROP OFF AT MUNSTER,PROCEED ON THE R620 PICK UP AND DROP OFF AT IZINGOLWENI TURN OFF,PROCEED R620 TOWARDS PORT EDWARDS SAME ROUTE BACK TO MARGATE.
12.2	2. PORT EDWARD /IZINGOLWENI/BRAEMER/MARGATE ROUTE. FROM BRAEMAR ROAD, IZINGOLWENI, PORT EDWARD, TURN LEFT INTO BRAEMAR ROAD, PROCEED ALONG BRAEMAR ROAD TOWARDS IZINGOLWENI, TURN RIGHT - GRAVEL ROAD BRAEMAR/ NZIMANDE ROAD, ENKONENI STORE-DROP OFF AND PICK UP, PROCEED ALONG GRAVEL ROAD- ENKOMENI TOWARDS NZIMANDE, PROCEED ALONG PASS ENTABENI SCHOOL, PROCEED SOMBISI STORE, TURN LEFT D861 TO WOZA PROCEED TO BAMBULA TAXI RANK TONGAAT ROAD TOWARDS PORT EDWARD PROCEED PAST TONGASI SCHOOL, TONGASI TAXI RANK,BALUNA ROAD TURN RIGHT TOWARDS PORT EDWARD TAXI RANK SAME ROUTE BACK.
12.3	4 PORT EDWARD / XOLO / GCILIMA ROUTE PORT EDWARD TAXI RANK TOWARDS XOLO ROUTE TRIBAL AREA, PORT EDWARD / IZINGOLWENI TAR ROAD, TURN RIGHT PENDUKA TOWARDS GCILIMA AND TOWARDS MARGATE TAXI RANK PROCEED WITH GRAVEL ROAD -PENDUKA MANZAMHLOPHE GRAVEL ROAD PROCEED PASS JABULANI STORE D1095 GRAVEL XOLO SERVICE GRAVEL ROAD PROCEED ALONG TOWARDS GDILIMA, KWAMKHIZA STORE - DROP OFF AND PICK UP TURN LEFT TO D1092 NKONENI, TURN AROUND AT NKONENI / TUTUKA TAXI RANK, TURN RIGHT - OKHUSHWINI GRAVEL ROAD - THOKOTHE ROAD - SERVICE ROAD, DELIHLAZO TAXI RANK, TURN AROUND SAME ROUTE BACK.
12.4	GCILIMA TO MARGATE GCILIMA TAXI RANK, GCILIMA ROAD, MARGATE, SERVICE - TURN LEFT NKAMPINI - MBAMBI HIGH SCHOOL PICK UP AND DROP OFF, MQADI STOPPING ZONE, TURN RIGHT D203 - BHODISA, STOP AT MHLABULUNGILE SCHOOL, THANDOKUHLE / SHAKA STORE DROP OFF AND PICK UP PROCEED ALONG D203, TURN LEFT R61 TOWARDS MARGATE, TURN LEFT AT RAMSGATE TURN OFF, TURN RIGHT AT ALFORD AVENUE, TURN LEFT IN MARINE DRIVE, TURN RIGHT INTO EMOYENI TAXI RANK, RETURN OPPOSITE ROUTE BACK.
12.5	FROM MARGATE TAXI RANK TURN LEFT IN R61 MARINE DRIVE PROCEED ON THE R61 TOWARDS RAMSGATE, USE OLD RAMSGATE ROAD - ROAD AT SOUTHBROOM, TURN RIGHT INTO BUSHY VALE NO.1 PROCEED ON GRAVEL ROAD COME OUT AT BUSHY VALE NO.3 D337 - MARINA BEACH, PICK UP AT GCILIMA PHATHWA HIGH SCHOOL, TURN ON THE R102MARINA BEACH, PICK AND DROP OFF ZONE AT SOUTHBROOM, TURN LEFT ON THE R102 TO RAMSGATE, TAKE RAMSGATE TURN OFF ON TOLL ROAD, TURN RIGHT AT ALFORD AVENUE, TURN LEFT IN R61 MARINE DRIVE TURN RIGHT INTO EMOYENI TAXI RANK.



transport

Department:
Transport
Province of KwaZulu-Natal

GAZETTE

LGKZNG36-2018-
DEC

REGION: ALL

12.6	<p>MVUSHINI ROUTE</p> <p>TURN LEFT INTO MARINE DRIVE, PROCEED STRAIGHT INTO MARINE DRIVE ,TURN RIGHT INTO FASCADALE ROAD TURN RIGHT INTO GRAVEL ROAD - OATSLANDS - TOWARDS GAMALAKHE, TURN RIGHT INTO D1097,TURN LEFT INTO D1091 AT BUNGANI STORE PROCEED STRAIGHT INTO GRAVEL ROAD, PICK UP AND DROP OFF AT THE STAR POINTS RANK, MVUTSHINI STOP - OFF AND PICK UP, WILTON ROAD - PROCEED LEFT STOP AT MBHELE STOP - PICK UP AND DROP OFF POINTS, TURN RIGHT MANKUTSHANE ROAD GRAVEL ,TURN AROUND AT MANKUTSHANE RANK SAME ROUTE BACK TO MARGATE.</p>
12.7	<p>PORT TO PORT SHEPSTONE</p> <p>FROM TAXI RANK TURN RIGHT IN MARINE DRIVE - R61, PROCEED WITH MARINE DRIVE TOWARDS SHELLEY BEACH, MANABA PICK UP ON MARINE DRIVE - GOLDEN MOON, DROP OFF IN MARINE DRIVE - UVONGO BUS STOP UVONGO - MARINE DRIVE PICK UP AND DROP OFF AT ST. MICHAEL-ON- SEA PROCEED MARINE DRIVE R61 TOWARDS SHELLEY BEACH, STOP AT ABRIE SPIES MARINE DRIVE AT PICK UP AND DROP OFF ZONE PROCEED WITH MARINE DRIVE, STOP AND PICK UP IN MARINE DRIVE (OLD DRIVE-IN), PROCEED WITH MARINE DRIVE-PICK UP AND DROP OFF AT OLD MCDONALDS FARM, STOP AND DROP OFF AT PORT SHEPSTONE TECHNIKON PROCEED WITH THE R61 - TURN RIGHT AT QUARRY ROAD INTERSECTION, TURN LEFT IN BAZELY ROAD, TURN LEFT IN CONNER STREET, TURN RIGHT IN MCARTHUR STREET, TURN RIGHT IN DENNIS SHEPSTONE, TURN LEFT IN RYDER STREET ACROSS NELSON MANDELA DRIVE INTO PORT SHEPSTONE TAXI RANK SAME ROUTE BACK.</p>
12.8	<p>8. LAMONT ROUTE - MARGATE.</p> <p>FROM MANKUTSHANE RANK, TURN RIGHT GRAVEL ROAD D1091, STOP MONDE HIGH SCHOOL PROCEED ALONG D1091 GRAVEL ROAD, DLAMINI STOP PICK AND DROP OFF, MTHOMBOTHI SCHOOL STOPPING ZONE PROCEED ALONG TO LUDIMOLA CLINIC – PICK AND DROP OFF ZONE, LAMONG BIG STOP - STOP OFF AND PICK UP - DIP TANK, TURN OFF TO SERVICE ROAD NQMWEMABALA, TURN RIGHT TOWARDS SUNDUZA ROAD PROCEED STRAIGHT WITH DINGSTONE GRAVEL ROAD, TURN AROUND AT SUNDUZA TAXI RANK USE THE SAME ROUTE BACK TO MARGATE TAXI RANK AND RETURN.</p>



transport

Department:
Transport
Province of KwaZulu-Natal

GAZETTE

LGKZNG36-2018-
DEC

REGION: ALL

1) Application Number: APP0106501	2) Gazette Number: LGKZNG36-2018-DEC
3) Applicant: GLADWELL M S GAMEDE ID NO. 6709255549081 Association: NOT AVAILABLE	4) Applicant Address: P.O BOX 3206 LADYSMITH 3370
5) Existing Licence Holder: NOT APPLICABLE ID NO. NOT APPLICABLE	6) Existing Licence Holder Address: NOT APPLICABLE
7) Type of application: NEW OPERATING LICENCE	8) Operating Licence Number: NOTAVAILABLE
9) Vehicle Type: OTHER	10) 1 X 14 (SEATED) + 0 (STANDING)
11) Region: UTHUKELA	
12.1	<p>FROM KLEINFONTEIN NEXT TO THE ROMAN CATHOLIC CHURCH TURN RIGHT ON THE MAIN ROAD TO THE RIVERSIDE START PICKING 3 CHILDREN FROM RIVERSIDE AREA NEXT TO KLEINFONTEIN PRIMARY SCHOOL AND PROCEED TO JOIN D797 THE MAIN ROAD. CROSS OVER THE RIVER BRIDGE AND TURN RIGHT TO EZIBOMVINI TO PICK TWO CHILDREN. TURN BACK TO D797 AND TURN RIGHT UNTIL FEDE TUCK SHOP AND PICK UP TWO LEARNERS PROCEED TO KOFU SHOP TO PICK TWO LEARNERS. TURN TO THE LEFT TO MACHIBINI TO PICK LEARNERS TURN TO JOIN D797. WHEN IT REACHES KOFU TUCK SHOP AGAIN I TURN LEFT AND PROCEED TO THE MAIN ROAD ON Y JUNCTION I TURN LEFT AND PROCEED TO EMADONGWENI TO PICK UP FOUR CHILDREN. I TURN TO THE Y-JUNCTION AND TURN LEFT TO INKUTHU PRIMARY SCHOOL TO DROP SIX LEARNERS. I PROCEED TO MONDWANE THEN GUDLINTABA AND REACH THE TARRED ROAD D836 AT DRIEFONTEIN AREA AND TURN RIGHT UNTIL IT REACHES MADEVU STORE I TURN RIGHT TO EMHLWANENI HIGH SCHOOL TO DROP FIVE LEARNERS. I THEN TURN BACK TO D836 AND TURN LEFT TO MADEVU STORE AND PROCEED STRAIGHT PASS GUDLINTABA TURN OFF, JUST AFTER CROSSING THE INYAMAZWE BRIDGE TURN LEFT ON Y-JUNCTION. PROCEED STRAIGHT TO ANOTHER Y-JUNCTION AND TURN LEFT UNTIL KHATHIDE STORE AND TURN RIGHT TO ENTONJENI HIGH SCHOOL TO DROP FOUR LEARNERS.</p> <p>IN THE AFTERNOON USE THE SAME ROUTE IN REVERSE. PICK LEARNERS MAKE SURE THEY ARE ALL PRESENT AND DROP THEM BACK TO THEIR RESPECTIVE PICK UP POINTS.</p>



transport

Department:
Transport
Province of KwaZulu-Natal

GAZETTE

LGKZNG36-2018-
DEC

REGION: ALL

1) Application Number: APP0106508	2) Gazette Number: LGKZNG36-2018-DEC
3) Applicant: HM MCHUNU ID NO. 5006225639089 Association: AMANGWE-BHEKUZULU TAXI ASSOCIATION	4) Applicant Address: P.O BOX 912 ESTCOURT 3310
5) Existing Licence Holder: NOT APPLICABLE ID NO. NOT APPLICABLE	6) Existing Licence Holder Address: NOT APPLICABLE
7) Type of application: NEW OPERATING LICENCE	8) Operating Licence Number: LKNKZN0118505
9) Vehicle Type: MINIBUS	10) 1 X 15 (SEATED) + 0 (STANDING)
11) Region: UTHUKELA	
12.1	FROM AMANGWE TRIBAL COURT (TAXI RANK), TAKE LEFT TO P10, LOADING AND OFFLOADING PASSENGERS, PROCEED STRAIGHT UNTIL TAKE LEFT TO EMMAUS HOSPITAL, OFFLOADING ONLY, TAKE RIGHT TO EMMAUS TAXI RANK, OFFLOADING, LOADING PASSENGERS AND RETURN, FROM EMMAUS TAKE P1752, TURN RIGHT TO P10, STRAIGHT TO AMANGWE TRIBAL COURT TAXI RANK.
12.2	LOSKOP TO LADYSMITH. 2. FROM AMANGWE TRIBAL COURT (TAXI RANK), TAKE LEFT JOIN P10, PROCEED STRAIGHT, TAKE RIGHT JOIN R600, STRAIGHT TO SPRINGFIELD (WINTERTON), TURN RIGHT STRAIGHT TO LADYSMITH, OFFLOADING PASSENGERS, LOADING AND RETURN, STRAIGHT TO WINTERTON, TAKE SPRINGFIELD, JOIN R600, PROCEED TO P10, TURN RIGHT TO AMANGWE TRIBAL COURT TAXI RANK, PICK UP PASSENGERS AND OFFLOADING PASSENGERS.
12.3	LOSKOP TO BERGVILLE. FROM AMANGWE TRIBAL COURT (TAXI RANK), TAKE LEFT JOIN P10, LOADING AND TURN RIGHT TO R600, STRAIGHT PASS WINTERTON, NO LOADING PASSENGERS, STRAIGHT TO BERGVILLE TAXI RANK, OFFLOADING PASSENGERS.. RESTRICTION. FROM BERGVILLE, NO LOADING PASSENGERS, TAKE SPRINGFIELD ROAD TO WINTERTON, BACK TO R600, TURN LEFT TO P10 BACK TO AMANGWE TRIBAL COURT (TAXI RANK).
12.4	FROM DRYCOTT TAKE P28, KWA NATHAM, TURN RIGHT D75 COTINA, PICK UP PASSENGERS AND OFF LOADING PASSENGERS AT TATAZELA HIGH SCHOOL, CLINIC, TURN RIGHT JOIN P28, SKHAKHANE STORE, BHEKUZULU PRIMARY SCHOOL, JOIN LOMODE ROAD 1384/5, PICK UP PASSENGERS AT KWAMKHWANAZI STORE, NEW CANAAN SCHOOL, PASS ROSEDALE, TURN LEFT JOIN P10, PICK UP AT DRYCOTT STORE, EMKHUNJINI AND TENSION, TURN RIGHT TO MAHLUBI HIGH SCHOOL, LOADING AND OFF-LOADING PASSENGERS, TURN BACK TO P10, TURN RIGHT TO JOIN BHONDWE EPANGWENI AND BACK JOIN P10, AGAIN LOADING AT ENNERSDALE, TURN RIGHT TO SATABANE STORE, LOADING AND OFF-LOADING PASSENGERS, TURN TO P10, MOORLEIGH, JOIN BROOMCLIFF ROAD, TONGAAT MASONITE, TURN RIGHT , JOIN ALEXANDRA STREET, TURN RIGHT TO HARDING STREET TO ESTCOURT HOSPITAL, TURN TO ESTCOURT TAXI RANK, PICK UP PASSENGERS AND LOADING PASSENGERS. FROM ESTCOURT TAXI RANK TURN LEFT TO ALEXANDRA STREET, JOIN BROOMCLIFFE ROAD, TURN RIGHT TO JOIN P10, NO PICKING UP PASSENGERS AT MOERIGH, TENSION, DRYCOTT (CONDITION 3 TO APPLY)
12.5	WHITE MOUNTAIN POLICE STATION TO ESCOURT. 5. FROM WHITE MOUNTAIN POLICE STATION, TAKE P28, LOADING PASSENGERS THERE, DRIVE THROUGH BHEKUZULU AREA, PASS TATAZELA HIGH SCHOOL, TURN RIGHT TO P10 TENSION, MORLEIGH, JOIN BROOM CLIFF ROAD TO ALEXANDRA STREET, TOWARDS TAXI RANK, LOADING PASSENGERS AND RETURN.
12.6	FROM AMANGWE TRIBAL COURT (TAXI RANK), TAKE LEFT JOIN P10, LOADING AND OFF LOADING, TURN RIGHT TO R600, STRAIGHT TO WINTERTON, LOADING AND OFFLOADING, LOADING AT WINTERTON AND RETURN ALONG THE SAME ROUTE.



transport

Department:
Transport
Province of KwaZulu-Natal

GAZETTE

LGKZNG36-2018-
DEC

REGION: ALL

12.7	<p>NKOMOKAZINI TO ESCOURT.</p> <p>FROM NKOMOKAZINI TAKE MOTEL ROAD, TURN LEFT TO P10, OFFLOADING PASSENGERS, BATA SHOE COMPANY, LINDOKUHLE STORE, JAFETER STORE, ROSEDALE, DRYCOTT, TENSION, MORLEGH, JOIN BROOMCLIFF ROAD TO ALEXANDRA STREET TOWARDS TAXI RANK, OFFLOADING, LOADING PASSENGERS AND RETURN ALONG THE SAME ROUTE.</p>
12.8	<p>NGONYAMENI TO ESCOURT.</p> <p>FROM MNGONYAMENI PASS KWAMAQWE TURN RIGHT TO JOIN D1282, PICK UP AT MADIPHIRI, BUTHELEZI GARAGE, MGANGENI AND OFF LOAD AT BATA SHOE COMPANY, LINDOKUHLE STORE, JAFETER STORE, ROSEDALE DRYCOAT, TESION, MERLY JOIN BROOMDIFF ROAD TO ALEXANDRA STREET AND ENTER ESTCOURT TAXI RANK AND RETURN ALONG THE SAME ROUTE.</p>
12.9	<p>NGONYAMENI TO ESTCOURT.</p> <p>FROM NGONYAMENI TAKE D1252, TURN LEFT TO VOVAYI ROAD, LOADING PASSENGERS AT KWAMTHEMBU STORE, MNGUNI STORE, PASS MAYISELA BOTTLE STORE, TURN RIGHT TO P10, OFFLOADING PASSENGERS, PASS BATA SHOE COMPANY, LINDOKUHLE STORE, JAFETER STORE, ROSEDALE, DRYCOTT, TENSION, MORLEGH, JOIN BROOMCLIFF ROAD TO ALEXANDRA STREET TOWARDS TAXI RANK, OFFLOADING, LOADING PASSENGERS AND RETURN ALONG THE SAME ROUTE.</p>
12.10	<p>FROM ROSEDALE LOADING PASSENGERS, TURN RIGHT TO P10, PASS DRYCOTT, TENSION, MORLEGH, JOIN BROOMCLIFF ROAD TO ALEXANDRA STREET TOWARDS TAXI RANK, OFFLOADING, LOADING PASSENGERS AND RETURN ALONG THE SAME ROUTE.</p>
12.11	<p>FROM KWAVALA, MANDABENI, MADIPHINI, TURN RIGHT TO JOIN D1252, BUTHELEZI GARAGE, PICK UP PASSENGERS AND LOADING TURN RIGHT JOIN P10, OFFLOADING PASSENGERS, NO LOADING PASSENGERS AT BATA SHOE COMPANY, LINDOKUHLE STORE, JAFETER STORE, ROSEDALE, DRYCOTT, TENSION, MORLEGH, JOIN BROOMCLIFF ROAD TO ALEXANDRA STREET TOWARDS TAXI RANK, OFFLOADING, LOADING PASSENGERS AND RETURN ALONG THE SAME ROUTE.</p>
12.12	<p>MADOLOBHENI TO ESTCOURT.</p> <p>11. FROM MADOLOBHENI TAKE D1252, DLOTSHENI, MZONZWQANE, SIMANGAMEHLO, LOADING PASSENGERS THERE, PASS HADEBE STORE, MAGQAWWE, MYANGWENI, EMADOLOBHENI, KWAVAL, MANDABENI, MADIPHINI, TURN RIGHT TO JOIN D1252, BUTHELEZI GARAGE, PICK UP PASSENGERS AND LOADING TURN RIGHT JOIN P10, OFFLOADING PASSENGERS, NO LOADING PASSENGERS AT BATA SHOE COMPANY, LINDOKUHLE STORE, JAFETER STORE, ROSEDALE, DRYCOTT, TENSION, MORLEGH, JOIN BROOMCLIFF ROAD TO ALEXANDRA STREET TOWARDS TAXI RANK, OFFLOADING, LOADING PASSENGERS AND RETURN ALONG THE SAME ROUTE.</p>
12.13	<p>FROM MANDABENI, MADIPHINI, TURN RIGHT TO JOIN D1252, BUTHELEZI GARAGE, PICK UP AND LOADING PASSENGERS, TURN RIGHT JOIN P10, OFFLOADING PASSENGERS, NO LOADING PASSENGERS AT BATA SHOE COMPANY, LINDOKUHLE STORE, JAFETER STORE, ROSEDALE, DRYCOTT, TENSION, MERLEGH, JOIN BROOMCLIFF ROAD TO ALEXANDRA STREET TOWARDS TAXI RANK OFFLOADING, LOADING PASSENGERS AND RETURN AND RETURN ALONG THE SAME ROUTE.</p>
12.14	<p>FROM MAKEKENI TO MADIPHINI, TURN RIGHT TO JOIN D1252, BUTHELEZI GARAGE, PICK UP PASSENGERS AND LOADING PASSENGERS, TURN RIGHT JOIN P10, OFFLOADING PASSENGERS, NO LOADING PASSENGERS AT BATA SHOE COMPANY, LINDOKUHLE STORE, JAFETER STORE, ROSEDALE, DRYCOTT, TENSION, MORLEGH, JOIN BROOMCLIFF ROAD TO ALEXANDRA STREET TOWARDS TAXI RANK, OFFLOADING, LOADING PASSENGERS AND RETURN AND RETURN ALONG THE SAME ROUTE.</p>
12.15	<p>FROM NGODINI TO MAKEKENI TO MADIPHINI, TURN RIGHT TO JOIN D1252, BUTHELEZI GARAGE, PICK UP PASSENGERS AND LOADING PASSENGERS, TURN RIGHT JOIN P10, OFFLOADING PASSENGERS, NO LOADING PASSENGERS AT BATA SHOE COMPANY, LINDOKUHLE STORE, JAFETER STORE, ROSEDALE, DRYCOTT, TENSION, MORLEGH, JOIN BROOMCLIFF ROAD TO ALEXANDRA STREET TOWARDS TAXI RANK, OFFLOADING, LOADING PASSENGERS AND RETURN.</p> <p>FROM ESTCOURT TAXI RANK, TURN LEFT TO ALEXANDRA STREET, JOIN BROOMCLIFF ROAD, TURN RIGHT JOIN P10, NO PICKING PASSENGERS AT MOERIGH, TENSION, DRYCOTT, ROSEDALE, JAPHTAR STORE, BATA SHOE COMPANY, TURN LEFT JOIN D1252, PICK UP PASSENGERS AND OFFLOADING PASSENGERS AT KWABUTHELEZI STORE, MADIPHINI TO NGODINI. (TO PROVIDE A RANK PERMIT)</p>
12.16	<p>FROM NYEZANE TAKE D1252 TO MADIPHINI, TURN RIGHT TO JOIN D1252, BUTHELEZI GARAGE, LOADING PASSENGERS, TURN RIGHT JOIN P10, OFFLOADING PASSENGERS, NO LOADING PASSENGERS AT BATA SHOE COMPANY, LINDOKUHLE STORE, JAFETER, STORE, ROSEDALE, DRYCOTT, TENSION, MORLEGH, JOIN BROOMCLIFF ROAD TO ALEXANDRA STREET TOWARDS TAXI RANK OFFLOADING, LOADING PASSENGERS AND RETURN ALONG THE SAME ROUTE.</p>



transport

Department:
Transport
Province of KwaZulu-Natal

GAZETTE

LGKZNG36-2018-
DEC

REGION: ALL

12.17	<p>MQEDANDABA TO ESTCOURT.</p> <p>FROM MQEDANDABA TAKE MOTEL ROAD, LOADING PASSENGERS THERE, JOIN P10, PASS DLANGALALA STORE, MDUNTSHINI, MJWAYELI, BHENGU STORE, SAVEMORE, CLINIC, BATA SHOE COMPANY, KWAMDAKANE, LOSKOP POLICE STATION, LINDOKUHLE STORE, JAFTER STORE, ROSEDALE, DRYCOTT, TENSION, MORLEGH JOIN BROOMCLIFF ROAD TO ALEXANDRA STREET TOWARDS TAXI RANK, OFFLOADING, LOADING AND RETURN ALONG THE SAME ROUTE.</p> <p>RETURN.</p> <p>FROM ESTCOURT TAXI RANK, TURN LEFT TO ALEXANDRA STREET, JOIN BROOMCLIFFE ROAD, TURN RIGHT P10, NO PICKING PASSENGERS AT MOERIGH, TENSION, DRYCOTT, PICK UP PASSENGERS AT ROSEDALE, JAPHTAR STORE, TURN RIGHT TO MQEDANDABA.</p>
12.18	<p>TATANE TO ESTCOURT.</p> <p>FROM TATANE TAKE ROAD P10 TO ESTCOURT LOADING PASSENGERS AT AMANGWE TAXI RANK, PASS BATA SHOE COMPANY, ALONG THE WAY, PASS LINDOKUHLE STORE, JAFTER STORE, ROSEDALE, NO LOADING PASSENGERS AT DRYCOTT, TENSION, MORLEGH, JOIN BROOMCLIFF ROAD TO ALEXANDRA STREET TOWARDS TAXI RANK, OFFLOADING, LOADING PASSENGERS.</p> <p>RETURN.</p> <p>FROM ESTCOURT TAXI RANK, TURN LEFT TO ALEXANDRA STREET, JOIN BROOMCLIFFE ROAD, TURN RIGHT JOIN P10, NO PICKING UP PASSENGERS AT MOERIGHT, TENSION, DRYCOTT, PICK UP PASSENGERS AT ROSEDALE, JAPHTAR STORE, BATA SHOE COMPANY, STRAIGHT TO AMANGWE TRIBAL COURT TAXI RANK.</p>
12.19	<p>FROM DLANGALALA STORE LOSKOP MDUTSHINI JOIN D214 MJWAYELI PRIMARY SCHOOL BHENGU STORE. SAVE MOR STORE, CLINIC JOIN P10 LOADING, BATA SHOE CO. KWAMDAKANE, LOSKOP POLICE STATION, LINDOKUHLE DRYCOTT STORE OFF – LOADING TENISIN MOONILIEGH TURN LEFT JOIN BROOMCLIFF ROAD, TONGAAT, MASONITE TURN RIGHT JOIN ALEXANDRA STREET TURN RIGHT COME TO ESTCOURT.</p> <p>FROM ESTCOURT TAXI RANK TURN LEFT TO PHILIP STREET AND TURN RIGHT TO LOSKOP ROAD P10 TO AMANGWE TAXI RANK AND RETURN.</p>
12.20	<p>LOSKOP TO DRAKENSBURG SUN.</p> <p>FROM APPROVED TAXI RANK IN TRIBAL COURT TURN LEFT TO JOIN D128, TURN RIGHT TO CHURIC, SAVEMORE, BONKHULE HIGH SCHOOL, MJUREYELI PRIMARY SCHOOL, BHENGU STORE AND TURN LEFT TO JOIN R600, LOADING AND OFF LOADING AT NESS HOTEL, CHAMPAGNE SPORT, TURN RIGHT TO JOIN SOUTHERN SUN ROAD.</p>
12.21	<p>AMANGWE TRIBAL COURT TO ESTCOURT</p> <p>FROM AMANGWE TAXI RANK, LOSKOP ROAD P10 VIA VOVAY ROAD A1308, GONGO ROAD A1307, EMANGWENI ROAD L468, NKOMOKAZINI ROAD D1252. MOTEL A1310 NKOMAKAZINI VIA BLOSE D1252, MJWAEI & MOYENI D214, DLANGALAIA STORE, CHOTHWANE PRIMARY SCHOOL, MDUNTSHINI, BONKHULE HIGH SCHOOL, BATA CO GO TO KWAMDAKANE, LINDOKUHLE STORE, JAFTA STORE, MAYISELA BOTTLE STORE GO TO P10 TOBROOMCLIFFE TO ALEXANDR STREET INTO TAXI RANK. FROM ESTCOURT TOWN PICK UP AT TAXI RANK, ALEXANDRA STREET, JOIN P10 TO MAYISEIA BOTTLE STORE OFF LOADING AND PICKING UP AT JAFTA STORE, LINDOKUHLE, BATA CO, JOINP214 MOYENI, BONOKUHLE, MJWAYELI, DLANGALALA STORE, CHOTHWANE PRIMARY SCHOOL TO AMANGWE TAXI RANK</p>
12.22	<p>MYANGWENI TO ESTCOURT.</p> <p>FROM AMANGWE TAXI RANK VIA D1252 MYANGWENI, SLIMANGAMEHLO, EMADOLOBHENI, MFOLOMA, NYAMAMBI, MANDABENI, NGODINI OFF LOADING AT LOSKOP AT THE P10 NO LOADING GO TO ESTCOURT TAXI RANK VIA BROOMCLIFF ROAD TO ALEXANDRA STREET INTO TAXI RANK.</p>



transport

Department:
Transport
Province of KwaZulu-Natal

GAZETTE

LGKZNG36-2018-
DEC

REGION: ALL

12.23	<p>CONDITIONS/RESTRICTIONS</p> <p>1.PASSENGERS MAY BE PICKED UP AND/OR SET DOWN ONLY AT DESIGNATED TAXI RANK OR TAXI STOP, WHICH SHALL EXCLUDE BUS STOPS.</p> <p>2.ENTRY OR RANKING ON PRIVATE PROPERTY IS NOT PERMITTED WITHOUT PERMISSION OF THE LANDLORD, A COPY OF WHICH MUST BE SUPPLIED TO THE BOARD BEFORE ISSUE OPERATING LICENSE.</p> <p>3.WITHOUT HAVING ENTERED INTO AN AGREEMENT WITH OTHER OPERATORS ON A COMMON ROUTE, AS CONTEMPLATED BY SECTION 88 (2) (B) OF ACT 22 OF 2000, THE PICKING UP OR SETTING DOWN OF PASSENGERS ON SUCH ROUTE IS NOT PERMITTED. A COPY OF SUCH AGREEMENT MUST BE SUPPLIED TO THE BOARD.</p> <p>4.AT RANKS, WHETHER ON -STREET OR OFF-STREET, ONLY THE TAXIS THAT CAN BE ACCOMMODATED IN THE DEMARCATED AREA MAY OCCUPY THE RANK, EXCESS VEHICLES MUST HOLD ELSEWHERE AT DESIGNATED HOLDING AREAS.</p> <p>5.RANK PERMITS OR LETTERS OF AUTHORITY MUST BE PRODUCED IN RESPECT OF ALL RANKS IN MUNICIPAL ARREARS, IN PARTICULAR MAJOR TOWNS AND CITIES.</p> <p>6.THE ALLOCATION OF ANY ROUTE OR PORTION OF A ROUTE IS SUBJECT TO THE CONDITION THAT IT HAS BEEN APPROVED AND ALLOCATED IN GOOD FAITH AND THAT SUCH ROUTE WILL BE INVALID SHOULD IT TRANSPIRE THAT THE ROUTE OR PORTION THEREOF WILL, OR HAS CAUSED CONFLICT DUE TO IT HAVING BEEN APPROVED BASED ON INCORRECT OR FALSE INFORMATION SUPPLIED TO THE BOARD OR AS A RESULT OF AN ERROR. IN SUCH INSTANCE THE OPERATING LICENSE MUST BE RETURNED TO THE BOARD FOR CORRECTION.</p> <p>7.THE VEHICLE MUST BE COVERED BY MOTOR VEHICLE INSURANCE AS WELL AS PERSONAL LIABILITY INSURANCE.</p>
12.24	<p>FROM AMANGWE TAXI RANK TO POINTS WITHIN THE PROVINCE OF KZN ONLY. NO PICKING UP OR SETTING DOWN OF PASSENGERS EN ROUTE.</p>



transport

Department:
Transport
Province of KwaZulu-Natal

GAZETTE

LGKZNG36-2018-
DEC

REGION: ALL

1) Application Number: APP0106522	2) Gazette Number: LGKZNG36-2018-DEC
3) Applicant: VUSIMUZI MTSHALI ID NO. 4801045609085 Association: DUNDEE TRANSPORT ASSOCIATION	4) Applicant Address: P O BOX 1264 DUNDEE KWAZULU-NATAL 3000
5) Existing Licence Holder: NOT APPLICABLE ID NO. NOT APPLICABLE	6) Existing Licence Holder Address: NOT APPLICABLE
7) Type of application: NEW OPERATING LICENCE	8) Operating Licence Number: LGKZN0203000031
9) Vehicle Type: MINIBUS	10) 1 X 15 (SEATED) + 0 (STANDING)
11) Region: UMZINYATHI	
12.1	<p>DUNDEE TO NQUTU</p> <p>FROM DUNDEE TAXI RANK TURN RIGHT INTO SMITH STREET, PROCEED ALONG SMITH STREET, TURN RIGHT INTO VICTORIA STREET (R68), PROCEED ALONG VICTORIA STREET (R68), FOLLOW R68/R33, TURN RIGHT INTO R68 FOLLOW R68 TO NQUTHU, TURN RIGHT AT NQUTHU (R68/P54), ACROSS P54 INTO P36/2, PROCEED ALONG P36/2 TURN LEFT INTO NQUTU TAXI RANK, OFFLOAD, LOAD AND ALONG THE FORWARD ROUTE IN REVERSE.</p> <p>CONDITIONS / RESTRICTIONS THE PICKING UP AND SETTING DOWN OF PASSENGERS ON THIS ROUTE MUST BE CONDUCTED STRICTLY AND IN ACCORDANCE WITH AGREEMENT BETWEEN DUNDEE TAXI ASSOCIATION AND NQUTHU TAXI ASSOCIATION DATED 2006. 01. 03. THE ROUTE MAY ONLY BE ALLOCATED TO THOSE MEMBERS AND VEHICLE FOR WHICH SPECIFICALLY APPLICATION HAVE BEEN MADE AND APPROVED BY THE BOARD.</p>
12.2	<p>DUNDEE TO GERMISTON</p> <p>ALTERNATIVE 1 FROM DUNDEE TAXI RANK TURN RIGHT INTO SMITH STREET, PROCEED ALONG SMITH STREET, TURN RIGHT INTO VICTORIA STREET (R68), PROCEED ALONG VICTORIA STREET (R68), TURN RIGHT INTO KARL LANDMAN STREET, PROCEED ALONG KARL LANDMAN STREET (R68), FOLLOW R68, TURN RIGHT INTO R621, FOLLOW TO N11 TO HATTINGSBURG, FOLLOW R621 TO DANNHAUSER, FOLLOW R621 TO N11, TURN RIGHT INTO N11, FOLLOW N11 TO NEWCASTLE, PROCEED THROUGH NEWCASTLE TURN LEFT INTO R34 TOWARD (MEMEL), PROCEED ALONG R34 TO MEMEL, FOLLOW R34 TO VREDE, FOLLOW R34 TO CORNELIA (R103), FOLLOW R103, FOLLOW R103 TO VILLIERS, PROCEED ALONG R103 AND TURN RIGHT INTO N3, FOLLOW N3 TO HEIDELBERG, PROCEED AND ALONG N3 TO VOSLOORUS, PROCEED WITH N3 OFF RAMP INTO BARRY MARAIS ROAD (R21/MET43), PROCEED TO BOKSBURG/VOSLOORUS TAXI RANK PROCEED ALONG BARRY MARAIS ROAD (R21/MET 43) ON RAMP, INTO N3, PROCEED WITH N3, TO N17 OFF RAMP INTO OLIVIER ROAD (M53), PROCEED WITH M53 TO GERMISTON RAILWAY STATION TAXI RANK, OFFLOAD, LOAD AND RETURN ALONG THE FORWARD ROUTE IN REVERSE.</p> <p>ALTERNATIVE FROM DUNDEE TAXI RANK PROCEED AS PER ROUTE 14.1 ABOVE UP TO NEWCASTLE. BYPASS NEWCASTLE AND PROCEED ALONG N11 TO VOLKSRUS INTO LAINGSNEK STREET, PROCEED ALONG LAINGSNEK STREET, TURN LEFT INTO JOUBERT STREET, PROCEED ALONG JOUBERT STREET, TURN RIGHT INTO DAN PIENAAR STREET (R543), PROCEED ALONG DAN PIENAAR STREET, TURN RIGHT INTO R23, FOLLOW R23 TO STANDERTON (BOTH STREET), PROCEED ALONG BOTH STREET, TURN LEFT INTO LOMBAARD STREET, PROCEED ALONG LOMBAARD STREET, TURN LEFT INTO KROG STREET, PROCEED ALONG KROG STREET, EXIT STANDERTON ON R23, FOLLOW R23 PAST GREYLINGSTAD, FOLLOW R23 PAST BALFOUR, FOLLOW R23 TO HEIDELBERG, AT HEIDELBERG TURN RIGHT INTO N3 TOWARDS JOHANNESBURG, FOLLOW N3 TO VOSLOORUS, PROCEED WITH N3 OFF RAMP INTO BARRY MARAIS ROAD (R21/MET43), PROCEED TO BOKSBURG/VOSLOORUS TAXI RANK, PROCEED ALONG BARRY MARAIS ROAD (R21/MET 43), ONRAMP INTO N3, PROCEED WITH N3 TO N17 INTERCHANGE, PROCEED WITH N3 RIGHT TO GERMISTON (N17 EAST), PROCEED WITH N17 OFF RAMP INTO OLIVIER ROAD (M53), PROCEED WITH M53 TO GERMISTON RAILWAY STATION TAXI RANK, OFFLOAD, LOAD AND RETURN ALONG THE FORWARD ROUTE IN REVERSE.</p>



transport

Department:
Transport
Province of KwaZulu-Natal

GAZETTE

LGKZNG36-2018-
DEC

REGION: ALL

12.3	<p>DUNDEE TO POMEROY (VIA HELPMEKAAR)</p> <p>FROM DUNDEE TAXI RANK TURN RIGHT INTO SMITH STREET, PROCEED ALONG SMITH STREET, TURN RIGHT INTO VICTORIA STREET (R68), PROCEED ALONG VICTORIA STREET, LEFT INTO WILSON STREET (R33), PROCEED ALONG WILSON STREET, FOLLOW R33 TO HELPMEKAAR, FOLLOW R33 TO POMEROY, TURN INTO SHEPSTONE STREET, PROCEED ALONG SHEPSTONE STREET, TURN LEFT INTO POMEROY TAXI RANK AND RETURN ALONG THE FORWARD ROUTE IN REVERSE.</p>
12.4	<p>DUNDEE TO DANNHAUSER</p> <p>FROM DUNDEE TAXI RANK TURN RIGHT INTO SMITH STREET, PROCEED ALONG SMITH STREET, TURN RIGHT INTO VICTORIA STREET (R68), PROCEED ALONG VICTORIA STREET (R68), TURN INTO KARL LANDMAN, PROCEED ALONG KARL LANDMAN STREET, FOLLOW R68 TURN RIGHT INTO R621, PROCEED ALONG R621 TO HATTINGSPRUIT, FOLLOW R621 TO DANNHAUSER, ACROSS THE BRIDGE INTO DANNHAUSER, TURN LEFT INTO MAIN STREET (R204) AND PROCEED TO DANNHAUSER TAXI RANK, OFF LOAD AND RETURN ALONG THE FORWARD ROUTE IN REVERSE.</p>
12.5	<p>DUNDEE TO LADYSMITH</p> <p>FROM DUNDEE TAXI RANK TURN RIGHT INTO SMITH STREET, PROCEED ALONG SMITH STREET, TURN RIGHT INTO VICTORIA STREET (R68), PROCEED ALONG VICTORIA STREET (R68), TURN RIGHT INTO KARL LANDMAN STREET, PROCEED ALONG KARL LANDMAN STREET, TURN LEFT INTO R614, PROCEED ALONG R614, TURN LEFT INTO R602, PROCEED ALONG R602, TURN LEFT INTO N11, FOLLOW N11 TO LADYSMITH, PROCEED ALONG N11 STRAIGHT TO NEWCASTLE ROAD, PROCEED ALONG NEWCASTLE ROAD, TURN LEFT INTO WILLIS STREET, PROCEED WILLIS STREET, TURN RIGHT INTO ILLING STREET TAXI RANK, OFFLOAD ONLY. PROCEED ALONG ILLING STREET, TURN RIGHT INTO ALFRED STREET, TURN LEFT INTO CROWSHAW ROAD, PROCEED ALONG CROWSHAW ROAD, STRAIGHT INTO LYELL ROAD, PROCEED ALONG LYELL ROAD, AND TURN LEFT INTO LADYSMITH TAXI RANK, OFFLOAD, LOAD AND RETURN ALONG THE FORWARD ROUTE IN REVERSE.</p>
12.6	<p>DUNDEE TO SITHEMBILE TOWNSHIP, GLENCOE</p> <p>FROM DUNDEE TAXI RANK TURN RIGHT INTO SMITH STREET, PROCEED ALONG SMITH STREET, TURN RIGHT INTO VICTORIA STREET (R68), PROCEED ALONG VICTORIA STREET (R68), TURN RIGHT INTO KARL LANDMAN STREET, PROCEED ALONG KARL LANDMAN STREET, TURN LEFT INTO R614, PROCEED ALONG R614 INTO GLENCOE, TURN LEFT INTO BIGGAR STREET OR UITHOEK STREET, ACROSS MAIN STREET TO SITHEMBILE, OFFLOAD, LOAD AND RETURN ALONG THE FORWARD ROUTE IN REVERSE.</p>
12.7	<p>DUNDEE TO NKANDLA</p> <p>FROM DUNDEE TAXI RANK TURN RIGHT INTO SMITH STREET, PROCEED ALONG SMITH STREET, TURN RIGHT INTO VICTORIA STREET (R68), PROCEED ALONG VICTORIA STREET (R68), FOLLOW R68/R33, TURN RIGHT INTO R68 FOLLOW R68 TO NQUTHU, TURN RIGHT AT NQUTHU (R68), RIGHT INTO P50/3, PROCEED ALONG P50/3 TO NKANDLA TAXI RANK, OFFLOAD, LOAD, AND RETURN ALONG THE FORWARD ROUTE IN REVERSE.</p>
12.8	<p>DUNDEE TO JOHANNESBURG:</p> <p>ALTERNATIVE ROUTE 1: FROM DUNDEE TAXI RANK TURN PROCEED AS PER ROUTE ABOVE UP TO N3 AT HEIDELBERG, FOLLOW N3 TO JOHANNESBURG, TURN RIGHT INTO M2, PROCEED WITH M2 OFFRAMP INTO SIEMERT ROAD (M31), PROCEED WITH SIEMERT ROAD, INTO END STREET, PROCEED WITH END STREET OFFRAMP INTO ANDERSON STREET, PROCEED WITH ANDERSON STREET, TURN RIGHT INTO NUGGET STREET, TURN LEFT INTO COMMISSIONER STREET (R24), TURN RIGHT INTO RISSIK STREET (M9), TURN RIGHT INTO DE VILLIERS STREET, TURN LEFT INTO WANDERERS STREET, TURN LEFT INTO NOORD STREET (JOHANNESBURG RAILWAY TAXI RANK), OFFLOAD, LOAD AND RETURN ALONG THE FORWARD ROUTE IN REVERSE.</p> <p>ALTERNATIVE ROUTE 2: FROM DUNDEE TAXI RANK PROCEED AS PER ROUTE ABOVE UP TO N3 AT HEIDELBERG. AT HEIDELBERG TURN RIGHT INTO N3 TOWARDS JOHANNESBURG, FOLLOW N3 TO JOHANNESBURG, TURN RIGHT INTO M2, PROCEED WITH M2 OFFRAMP INTO SIEMERT ROAD (M31), PROCEED WITH SIEMERT ROAD, INTO END STREET, INTO ANDERSON STREET, TURN RIGHT INTO NUGGET STREET, TURN RIGHT INTO COMMISSIONER STREET (R24), TURN RIGHT INTO RISSIK STREET (M9), TURN RIGHT INTO DE VILLIERS STREET, TURN LEFT WANDERERS STREET, TURN LEFT INTO NOORD STREET (JOHANNESBURG RAILWAY STATION TAXI RANK), OFFLOAD, LOAD AND RETURN ALONG FORWARD ROUTE REVERSE.</p>



transport

Department:
Transport
Province of KwaZulu-Natal

GAZETTE

LGKZNG36-2018-
DEC

REGION: ALL

12.9	<p>Dundee to Pietermaritzburg</p> <p>FROM DUNDEE TAXI RANK TURN RIGHT INTO SMITH STREET, PROCEED ALONG SMITH STREET, TURN RIGHT INTO VICTORIA STREET (R68), PROCEED ALONG VICTORIA STREET (R68), TURN RIGHT INTO KARL LANDMAN STREET, PROCEED ALONG KARL LANDMAN, TURN LEFT INTO R614, PROCEED ALONG R614, TURN LEFT INTO R602, FOLLOW R602 TO WASBANK, FOLLOW R602 TO WESSESNEK, FOLLOW R602 TO ELANDSLAAGTE, PROCEED ALONG R602, TURN LEFT INTO N11, FOLLOW N11 TO LADYSMITH, TURN LEFT INTO P32, TURN RIGHT INTO P325, PROCEED TO P544, PROCEED TO COLENZO, BYPASSING COLENZO, TURN LEFT INTO R103, PROCEED TO FRERE, TURN LEFT INTO N3, PROCEED WITH N3 TO PIETERMARITZBURG, TURN RIGHT AT BHAMBATHA (GREYTOWN ROAD) INTO CHURCH STREET, TURN LEFT INTO MASUKWANA (EAST STREET), TURN RIGHT INTO JABU NDLOVU (LOOP STREET), TURN RIGHT INTO BOSHOF STREET, TURN LEFT INTO PIET-MARITZ STREET, TURN LEFT INTO PINE STREET TO CHURCH STREET TERMINAL NO1 (CHURCH/ PINE) (KPC0031).</p> <p>alternative: NEW GREYTOWN ROAD LEFT INTO BHAMBATHA (GREYTOWN ROAD) INTO CHURCH STREET, LEFT INTO MASUKWANA (EAST STREET), RIGHT INTO JABU NDLOVU (LOOP) STREET, RIGHT INTO BOSHOF STREET, LEFT INTO PIET- MARITZ STREET, LEFT INTO PINE STREET, TO CHURCH STREET TERMINAL NO1 (CHURCH / PINE) (KPC0031), AND RETURN INTO CHURCH STREET, LEFT INTO WEST STREET, RIGHT INTO BERG STREET, RIGHT INTO EAST STREET, LEFT INTO CHURCH STREET BECOMING OLD GREYTOWN ROAD AND PROCEED ALONG THE REMAINDER OF THE FORWARD ROUTE IN REVERSE.</p>
12.10	<p>DUNDEE TO PEACEVALE/FORESTDALE</p> <p>FROM DUNDEE TAXI RANK TURN RIGHT INTO SMITH STREET, PROCEED ALONG SMITH STREET, TURN RIGHT INTO VICTORIA STREET (R68), TURN RIGHT INTO HAJEE JAMAL STREET, PROCEED ALONG HAJEE JAMAL STREET, AND TURN RIGHT INTO PEACEVALE, OFFLOAD AND LOAD. PROCEED WITH HAJEE JAMAL STREET INTO FORESTDALE, OFFLOAD, LOAD. FROM FORESTDALE TURN RIGHT INTO COMMERCIAL STREET, PROCEED ALONG COMMERCIAL STREET STRAIGHT INTO WILSON STREET, PROCEED ALONG WILSON STREET, TURN RIGHT INTO VICTORIA STREET (R68), PROCEED ALONG VICTORIA STREET (R68), AND TURN LEFT INTO TAXI RANK.</p>
12.11	<p>9.5. PEACEVALE / FORESTDALE.</p> <p>FROM DUNDEE TAXI RANK TURN RIGHT INTO SMITH STREET, PROCEED ALONG SMITH STREET, TURN LEFT INTO VICTORIA STREET (R68), TURN LEFT INTO BROWNING STREET, AND PROCEED ALONG BROWNING STREET STRAIGHT INTO MPATI ROAD, OFFLOAD, LOAD. FROM MPATI ROAD TURN RIGHT INTO UNION STREET, PROCEED ALONG UNION STREET, TURN LEFT INTO KARL LANDMAN STREET TO PICK N PAY CENTRE, OFFLOAD, LOAD. PROCEED ALONG KARL LANDMAN STREET, TURN LEFT INTO BEACONSFIELD STREET TO SPAR, OFFLOAD, LOAD.</p>
12.12	<p>DUNDEE TO LIMEHILL</p> <p>FROM DUNDEE TAXI RANK TURN RIGHT INTO SMITH STREET, PROCEED ALONG SMITH STREET, TURN RIGHT INTO VICTORIA STREET (R68), PROCEED ALONG VICTORIA STREET (R68), FOLLOW P33-2, PROCEED ALONG P33-2 TURN LEFT INTO P192, PROCEED ALONG P192 TURN INTO P359, FOLLOW P359 TO LIMEHILL, UITVAL TAXI RANK, OFFLOAD, LOAD ALONG THE FORWARD ROUTE IN REVERSE.</p>
12.13	<p>DUNDEE TO EMPANGENI</p> <p>FROM DUNDEE TAXI RANK TURN RIGHT INTO SMITH STREET, PROCEED ALONG SMITH STREET, TURN RIGHT INTO VICTORIA STREET (R68), PROCEED ALONG VICTORIA STREET (R68), FOLLOW R68/R33, TURN RIGHT INTO R68, FOLLOW R68 TO NQUTHU, PROCEED ALONG R68 TO BABANANGO, FOLLOW R68 UP TO R34, TURN RIGHT INTO R34, FOLLOW R34 TO MELMOTH, FOLLOW R34 TO NKWALENI, TURN LEFT TOWARDS EMPANGENI (R34), PROCEED ALONG R34 TO EMPANGENI, STRAIGHT INTO MAIN ROAD, TURN RIGHT INTO WEIGHTMAN STREET TAXI RANK, OFFLOAD, LOAD AND RETURN ALONG THE FORWARD ROUTE IN REVERSE.</p> <p>ALTERNATIVE FROM DUNDEE TAXI RANK TURN RIGHT INTO SMITH STREET, PROCEED ALONG SMITH STREET, TURN LEFT INTO VICTORIA STREET (R68), PROCEED ALONG VICTORIA STREET (R68), FOLLOW R68/R33 TO VRYHEID, TURN RIGHT INTO VRYHEID BYPASS (R34) PROCEED ALONG R34 TOWARDS ULUNDI (R34), INTO R66 , AND PROCEED TO ULUNDI TAXI RANK, OFFLOAD ONLY. FROM ULUNDI TAXI RANK RETURN TO R34, FOLLOW R34 TO MELMOTH, FOLLOW R34 TO NKWALENI, TURN LEFT TOWARDS EMPANGENI (R34), PROCEED ALONG R34 TO EMPANGENI STRAIGHT INTO MAIN ROAD, TURN RIGHT INTO WEIGHTMAN STREET TAXI RANK, OFFLOAD, LOAD AND RETURN ALONG THE FORWARD ROUTE IN REVERSE.</p>



transport

Department:
Transport
Province of KwaZulu-Natal

GAZETTE

LGKZNG36-2018-
DEC

REGION: ALL

12.14	<p>DUNDEE TO SIBONGILE TOWNSHIP</p> <p>FROM DUNDEE TAXI RANK TURN RIGHT INTO SMITH STREET, PROCEED ALONG SMITH STREET, PROCEED ALONG SMITH STREET, TURN RIGHT INTO VICTORIA STREET (R68), TURN LEFT INTO CONRHILL STREET, AND PROCEED ALONG CORNHILL STREET STRAIGHT INTO SIBONGILE. OFFLOAD, LOAD AND RETURN ALONG THE FORWARD ROUTE IN REVERSE.</p>
12.15	<p>2. DUNDEE TO RORKE'S DRIFT (VIA BON DOU/DE WAAL).</p> <p>FROM DUNDEE TAXI RANK TURN RIGHT INTO SMITH STREET, PROCEED ALONG SMITH STREET, TURN RIGHT INTO VICTORIA STREET (R68), PROCEED ALONG VICTORIA STREET (R68), TURN LEFT INTO WILSON STREET (R33), PROCEED ALONG WILSON STREET, FOLLOW R33, TURN LEFT INTO P190 (VIA BON DOU) PROCEED ALONG P190 TO RORKE DRIFT, SHIYANE MISSION, OFF LOAD, LOAD AND RETURN ALONG THE FORWARD ROUTE IN REVERSAL.</p> <p>3. DUNDEE - POMEROY (VIA HELPMKAAR).</p> <p>FROM DUNDEE TAXI RANK TURN RIGHT INTO SMITH STREET, PROCEED ALONG SMITH STREET, TURN RIGHT INTO VICTORIA STREET (R68), PROCEED ALONG VICTORIA STREET, LEFT INTO WILSON STREET (R33), PROCEED ALONG WILSON STREET, FOLLOW R33 TO HELPMKAAR, FOLLOW R33 TO POMEROY, TURN INTO SHEPSTONE STREET, PROCEED ALONG SHEPSTONE STREET, TURN LEFT INTO POMEROY TAXI RANK AND RETURN ALONG THE FORWARD ROUTE IN REVERSE.</p>
12.16	<p>DUNDEE TO WASBANK</p> <p>FROM DUNDEE TAXI RANK RIGHT INTO SMITH STREET, PROCEED ALONG SMITH STREET, TURN RIGHT INTO VICTORIA STREET (R68), PROCEED ALONG VICTORIA STREET (R68), FOLLOW P33-2, PROCEED ALONG P33-2 TO WASBANK, PROCEED ALONG P33-2, TURN LEFT INTO STATION STREET, WASBANK TAXI RANK, OFFLOAD, LOAD, RETURN ALONG THE FORWARD ROUTE IN REVERSE.</p>
12.17	<p>DUNDEE TO VRYHEID</p> <p>FROM DUNDEE TAXI RANK TURN RIGHT INTO SMITH STREET, PROCEED ALONG SMITH STREET, TURN LEFT INTO VICTORIA STREET (R68), PROCEED WITH R68/33 BECOMING R33, PROCEED WITH R33(P34-3) TO VRYHEID TOWN STRAIGHT INTO CHURCH STREET, TURN RIGHT INTO VRYHEID TAXI RANK, OFFLOAD ONLY. FROM VRYHEID TAXI RANK TURN LEFT INTO CHURCH STREET, PROCEED ALONG CHURCH STREET STRAIGHT INTO STRETCH CRESCENT, TURN LEFT INTO RAILWAY STATION TAXI RANK, AND OFFLOAD ONLY. FROM RAILWAY STATION TAXI RANK TURN RIGHT INTO STRECH CRESCENT, PROCEED INTO CHURCH STREET, TURN RIGHT INTO VRYHEID TAXI RANK, LOAD ONLY AND RETURN ALONG CHURCH STREET, INTO R33 AND PROCEED ALONG THE REMAINDER OF THE FORWARD ROUTE IN REVERSE</p>
12.18	<p>DUNDEE TO DUNDEE HOSPITAL</p> <p>FROM DUNDEE TAXI RANK TURN RIGHT INTO SMITH STREET, PROCEED ALONG SMITH STREET, PROCEED ALONG SMITH STREET, TURN RIGHT INTO VICTORIA STREET (R68), TURN LEFT INTO CORPORATION STREET, PROCEED STRAIGHT INTO DUNDEE HOSPITAL, OFFLOAD, LOAD AND RETURN ALONG FORWARD ROUTE IN REVERSE.</p>
12.19	<p>DUNDEE TO STRATHMORE PARK</p> <p>FROM DUNDEE TAXI RANK TURN RIGHT INTO SMITH STREET, PROCEED ALONG SMITH STREET, TURN RIGHT INTO VICTORIA STREET (R68), AND TURN RIGHT INTO STRATHMORE, OFFLOAD, LOAD AND RETURN ALONG FORWARD ROUTE IN REVERSE.</p>
12.20	<p>DUNDEE TO NEWCASTLE</p> <p>FROM DUNDEE TAXI RANK TURN RIGHT INTO SMITH STREET, PROCEED ALONG SMITH STREET, TURN RIGHT INTO VICTORIA STREET (R68), PROCEED ALONG VICTORIA STREET (R68), TURN RIGHT INTO KARL LANDMAN STREET, PROCEED ALONG KARL LANDMAN, FOLLOW R68 TURN RIGHT INTO R621 PROCEED ALONG R621 TO HATTINGSPRUIT, FOLLOW R621 TO DANNHAUSER, FOLLOW R621 TO N11, TURN RIGHT INTO N11, FOLLOW N11 TO NEWCASTLE OFF RAMP, LEFT TO NEWCASTLE (ALLEN STREET), PROCEED ALONG ALLEN STREET TURN LEFT INTO TERMINUS STREET, PROCEED ALONG TERMINUS STREET, TURN RIGHT INTO NEWCASTLE TAXI RANK, OFFLOAD, LOAD AND RETURN ALONG THE FORWARD ROUTE IN REVERSE.</p>



transport

Department:
Transport
Province of KwaZulu-Natal

GAZETTE

LGKZNG36-2018-
DEC

REGION: ALL

1) Application Number: APP0106527	2) Gazette Number: LGKZNG36-2018-DEC
3) Applicant: S N MADONSELA ID NO. 6402225321084 Association: DUNDEE TRANSPORT ASSOCIATION	4) Applicant Address: P.O BOX 1264 DUNDEE 3000
5) Existing Licence Holder: NOT APPLICABLE ID NO. NOT APPLICABLE	6) Existing Licence Holder Address: NOT APPLICABLE
7) Type of application: NEW OPERATING LICENCE	8) Operating Licence Number: LGKZN0203000244
9) Vehicle Type: MINIBUS	10) 1 X 15 (SEATED) + 0 (STANDING)
11) Region: UMZINYATHI	
12.1	<p>DUNDEE TO NQUTU</p> <p>FROM DUNDEE TAXI RANK TURN RIGHT INTO SMITH STREET, PROCEED ALONG SMITH STREET, TURN RIGHT INTO VICTORIA STREET (R68), PROCEED ALONG VICTORIA STREET (R68), FOLLOW R68/R33, TURN RIGHT INTO R68 FOLLOW R68 TO NQUTHU, TURN RIGHT AT NQUTHU (R68/P54), ACROSS P54 INTO P36/2, PROCEED ALONG P36/2 TURN LEFT INTO NQUTU TAXI RANK, OFFLOAD, LOAD AND ALONG THE FORWARD ROUTE IN REVERSE.</p> <p>CONDITIONS / RESTRICTIONS THE PICKING UP AND SETTING DOWN OF PASSENGERS ON THIS ROUTE MUST BE CONDUCTED STRICTLY AND IN ACCORDANCE WITH AGREEMENT BETWEEN DUNDEE TAXI ASSOCIATION AND NQUTHU TAXI ASSOCIATION DATED 2006. 01. 03. THE ROUTE MAY ONLY BE ALLOCATED TO THOSE MEMBERS AND VEHICLE FOR WHICH SPECIFICALLY APPLICATION HAVE BEEN MADE AND APPROVED BY THE BOARD.</p>
12.2	<p>DUNDEE TO ANNIEVILLE</p> <p>ALTERNATIVE 1 FROM DUNDEE TAXI RANK TURN RIGHT INTO SMITH STREET, PROCEED ALONG SMITH STREET, TURN RIGHT INTO VICTORIA STREET (R68), PROCEED ALONG VICTORIA STREET (R68), TURN RIGHT INTO KARL LANDMAN STREET, PROCEED ALONG KARL LANDMAN STREET, FOLLOW R68 TURN RIGHT INTO R621 PROCEED ALONG R621 TO HATTINGSPRUIT, FOLLOW R621 TO DANNHAUSER, FOLLOW R621, TURN RIGHT INTO P38, PROCEED ALONG P38 TO ANNIEVILLE, KWAMDAKANE TAXI RANK, OFFLOAD, LOAD AND RETURN ALONG THE FORWARD ROUTE IN REVERSE.</p> <p>CONDITIONS: NO PICK UP ALLOWED AT ANNIVILLE AS PER THE INSTRUCTION OF DUNDEE TAXI ASSOCIATION.</p> <p>ALTERNATIVE 2 FROM DUNDEE TAXI RANK TURN RIGHT INTO SMITH STREET, PROCEED ALONG SMITH STREET, TURN RIGHT INTO VICTORIA STREET (R68), PROCEED ALONG VICTORIA STREET (R68), TURN LEFT INTO BROWNING STREET, PROCEED ALONG BROWNING STREET, TURN RIGHT INTO UNION STREET, PROCEED ALONG UNION STREET, TURN LEFT INTO ARGYLL STREET, PROCEED ALONG ARGYLL STREET TO P272 FOLLOW P272 TO ANNIEVILLE, KWAMDAKANE TAXI RANK, OFFLOAD, LOAD AND RETURN ALONG FORWARD ROUTE IN REVERSE.</p>



transport

Department:
Transport
Province of KwaZulu-Natal

GAZETTE

LGKZNG36-2018-
DEC

REGION: ALL

12.3	<p>DUNDEE TO GERMISTON</p> <p>ALTERNATIVE 1 FROM DUNDEE TAXI RANK TURN RIGHT INTO SMITH STREET, PROCEED ALONG SMITH STREET, TURN RIGHT INTO VICTORIA STREET (R68), PROCEED ALONG VICTORIA STREET (R68), TURN RIGHT INTO KARL LANDMAN STREET, PROCEED ALONG KARL LANDMAN STREET (R68), FOLLOW R68, TURN RIGHT INTO R621, FOLLOW TO N11 TO HATTINGSPRUIT, FOLLOW R621 TO DANNHAUSER, FOLLOW R621 TO N11, TURN RIGHT INTO N11, FOLLOW N11 TO NEWCASTLE, PROCEED THOUGH NEWCASTLE TURN LEFT INTO R34 TOWARD (MEMEL), PROCEED ALONG R34 TO MEMEL, FOLLOW R34 TO VREDE, FOLLOW R34 TO CORNELIA (R103), FOLLOW R103, FOLLOW R103 TO VILLIERS, PROCEED ALONG R103 AND TURN RIGHT INTO N3, FOLLOW N3 TO HEIDELBERG, PROCEED AND ALONG N3 TO VOSLOORUS, PROCEED WITH N3 OFF RAMP INTO BARRY MARAIS ROAD (R21/MET43), PROCEED TO BOKSBURG/VOSLOORUS TAXI RANK PROCEED ALONG BARRY MARAIS ROAD (R21/MET 43) ON RAMP, INTO N3, PROCEED WITH N3, TO N17 OFF RAMP INTO OLIVIER ROAD (M53), PROCEED WITH M53 TO GERMISTON RAILWAY STATION TAXI RANK, OFFLOAD, LOAD AND RETURN ALONG THE FORWARD ROUTE IN REVERSE.</p> <p>ALTERNATIVE FROM DUNDEE TAXI RANK PROCEED AS PER ROUTE 14.1 ABOVE UP TO NEWCASTLE. BYPASS NEWCASTLE AND PROCEED ALONG N11 TO VOLKSRUS INTO LAINGSNEK STREET, PROCEED ALONG LAINGSNEK STREET, TURN LEFT INTO JOUBERT STREET, PROCEED ALONG JOUBERT STREET, TURN RIGHT INTO DAN PIENAAR STREET (R543), PROCEED ALONG DAN PIENAAR STREET, TURN RIGHT INTO R23, FOLLOW R23 TO STANDERTON (BOTH STREET), PROCEED ALONG BOTH STREET, TURN LEFT INTO LOMBAARD STREET, PROCEED ALONG LOMBAARD STREET, TURN LEFT INTO KROG STREET, PROCEED ALONG KROG STREET, EXIT STANDERTON ON R23, FOLLOW R23 PAST GREYLINGSTAD, FOLLOW R23 PAST BALFOUR, FOLLOW R23 TO HEIDELBERG, AT HEIDELBERG TURN RIGHT INTO N3 TOWARDS JOHANNESBURG, FOLLOW N3 TO VOSLOORUS, PROCEED WITH N3 OFF RAMP INTO BARRY MARAIS ROAD (R21/MET43), PROCEED TO BOKSBURG/VOSLOORUS TAXI RANK, PROCEED ALONG BARRY MARAIS ROAD (R21/MET 43), ONRAMP INTO N3, PROCEED WITH N3 TO N17 INTERCHANGE, PROCEED WITH N3 RIGHT TO GERMISTON (N17 EAST), PROCEED WITH N17 OFF RAMP INTO OLIVIER ROAD (M53), PROCEED WITH M53 TO GERMISTON RAILWAY STATION TAXI RANK, OFFLOAD, LOAD AND RETURN ALONG THE FORWARD ROUTE IN REVERSE.</p>
12.4	<p>DUNDEE TO POMEROY (VIA HELPMKAAR)</p> <p>FROM DUNDEE TAXI RANK TURN RIGHT INTO SMITH STREET, PROCEED ALONG SMITH STREET, TURN RIGHT INTO VICTORIA STREET (R68), PROCEED ALONG VICTORIA STREET, LEFT INTO WILSON STREET (R33), PROCEED ALONG WILSON STREET, FOLLOW R33 TO HELPMKAAR, FOLLOW R33 TO POMEROY, TURN INTO SHEPSTONE STREET, PROCEED ALONG SHEPSTONE STREET, TURN LEFT INTO POMEROY TAXI RANK AND RETURN ALONG THE FORWARD ROUTE IN REVERSE.</p>
12.5	<p>DUNDEE TO DANNHAUSER</p> <p>FROM DUNDEE TAXI RANK TURN RIGHT INTO SMITH STREET, PROCEED ALONG SMITH STREET, TURN RIGHT INTO VICTORIA STREET (R68), PROCEED ALONG VICTORIA STREET (R68), TURN INTO KARL LANDMAN, PROCEED ALONG KARL LANDMAN STREET, FOLLOW R68 TURN RIGHT INTO R621, PROCEED ALONG R621 TO HATTINGSPRUIT, FOLLOW R621 TO DANNHAUSER, ACROSS THE BRIDGE INTO DANNHAUSER, TURN LEFT INTO MAIN STREET (R204) AND PROCEED TO DANNHAUSER TAXI RANK, OFF LOAD AND RETURN ALONG THE FORWARD ROUTE IN REVERSE.</p>
12.6	<p>DUNDEE TO LADYSMITH</p> <p>FROM DUNDEE TAXI RANK TURN RIGHT INTO SMITH STREET, PROCEED ALONG SMITH STREET, TURN RIGHT INTO VICTORIA STREET (R68), PROCEED ALONG VICTORIA STREET (R68), TURN RIGHT INTO KARL LANDMAN STREET, PROCEED ALONG KARL LANDMAN STREET, TURN LEFT INTO R614, PROCEED ALONG R614, TURN LEFT INTO R602, PROCEED ALONG R602, TURN LEFT INTO N11, FOLLOW N11 TO LADYSMITH, PROCEED ALONG N11 STRAIGHT TO NEWCASTLE ROAD, PROCEED ALONG NEWCASTLE ROAD, TURN LEFT INTO WILLIS STREET, PROCEED WILLIS STREET, TURN RIGHT INTO ILLING STREET TAXI RANK, OFFLOAD ONLY. PROCEED ALONG ILLING STREET, TURN RIGHT INTO ALFRED STREET, TURN LEFT INTO CROWSHAW ROAD, PROCEED ALONG CROWSHAW ROAD, STRAIGHT INTO LYELL ROAD, PROCEED ALONG LYELL ROAD, AND TURN LEFT INTO LADYSMITH TAXI RANK, OFFLOAD, LOAD AND RETURN ALONG THE FORWARD ROUTE IN REVERSE.</p>



transport

Department:
Transport
Province of KwaZulu-Natal

GAZETTE

LGKZNG36-2018-
DEC

REGION: ALL

12.7	<p>DUNDEE TO SITHEMBILE TOWNSHIP, GLENCOE</p> <p>FROM DUNDEE TAXI RANK TURN RIGHT INTO SMITH STREET, PROCEED ALONG SMITH STREET, TURN RIGHT INTO VICTORIA STREET (R68), PROCEED ALONG VICTORIA STREET (R68), TURN RIGHT INTO KARL LANDMAN STREET, PROCEED ALONG KARL LANDMAN STREET, TURN LEFT INTO R614, PROCEED ALONG R614 INTO GLENCOE, TURN LEFT INTO BIGGAR STREET OR UITHOEK STREET, ACROSS MAIN STREET TO SITHEMBILE, OFFLOAD, LOAD AND RETURN ALONG THE FORWARD ROUTE IN REVERSE.</p>
12.8	<p>DUNDEE TO NKANDLA</p> <p>FROM DUNDEE TAXI RANK TURN RIGHT INTO SMITH STREET, PROCEED ALONG SMITH STREET, TURN RIGHT INTO VICTORIA STREET (R68), PROCEED ALONG VICTORIA STREET (R68), FOLLOW R68/R33, TURN RIGHT INTO R68 FOLLOW R68 TO NQUTHU, TURN RIGHT AT NQUTHU (R68), RIGHT INTO P50/3, PROCEED ALONG P50/3 TO NKANDLA TAXI RANK, OFFLOAD, LOAD, AND RETURN ALONG THE FORWARD ROUTE IN REVERSE.</p>
12.9	<p>DUNDEE TO JOHANNESBURG:</p> <p>ALTERNATIVE ROUTE 1: FROM DUNDEE TAXI RANK TURN PROCEED AS PER ROUTE ABOVE UP TO N3 AT HEIDELBERG, FOLLOW N3 TO JOHANNESBURG, TURN RIGHT INTO M2, PROCEED WITH M2 OFFRAMP INTO SIEMERT ROAD (M31), PROCEED WITH SIEMERT ROAD, INTO END STREET, PROCEED WITH END STREET OFFRAMP INTO ANDERSON STREET, PROCEED WITH ANDERSON STREET, TURN RIGHT INTO NUGGET STREET, TURN LEFT INTO COMMISSIONER STREET (R24), TURN RIGHT INTO RISSIK STREET (M9), TURN RIGHT INTO DE VILLIERS STREET, TURN LEFT INTO WANDERERS STREET, TURN LEFT INTO NOORD STREET (JOHANNESBURG RAILWAY TAXI RANK), OFFLOAD, LOAD AND RETURN ALONG THE FORWARD ROUTE IN REVERSE.</p> <p>ALTERNATIVE ROUTE 2: FROM DUNDEE TAXI RANK PROCEED AS PER ROUTE ABOVE UP TO N3 AT HEIDELBERG. AT HEIDELBERG TURN RIGHT INTO N3 TOWARDS JOHANNESBURG, FOLLOW N3 TO JOHANNESBURG, TURN RIGHT INTO M2, PROCEED WITH M2 OFFRAMP INTO SIEMERT ROAD (M31), PROCEED WITH SIEMERT ROAD, INTO END STREET, INTO ANDERSON STREET, TURN RIGHT INTO NUGGET STREET, TURN RIGHT INTO COMMISSIONER STREET (R24), TURN RIGHT INTO RISSIK STREET (M9), TURN RIGHT INTO DE VILLIERS STREET, TURN LEFT WANDERERS STREET, TURN LEFT INTO NOORD STREET (JOHANNESBURG RAILWAY STATION TAXI RANK), OFFLOAD, LOAD AND RETURN ALONG FORWARD ROUTE REVERSE.</p>
12.10	<p>Dundee to Pietermaritzburg</p> <p>FROM DUNDEE TAXI RANK TURN RIGHT INTO SMITH STREET, PROCEED ALONG SMITH STREET, TURN RIGHT INTO VICTORIA STREET (R68), PROCEED ALONG VICTORIA STREET (R68), TURN RIGHT INTO KARL LANDMAN STREET, PROCEED ALONG KARL LANDMAN, TURN LEFT INTO R614, PROCEED ALONG R614, TURN LEFT INTO R602, FOLLOW R602 TO WASBANK, FOLLOW R602 TO WESSESNEK, FOLLOW R602 TO ELANDSLAAGTE, PROCEED ALONG R602, TURN LEFT INTO N11, FOLLOW N11 TO LADYSMITH, TURN LEFT INTO P32, TURN RIGHT INTO P325, PROCEED TO P544, PROCEED TO COLENZO, BYPASSING COLENZO, TURN LEFT INTO R103, PROCEED TO FRERE, TURN LEFT INTO N3, PROCEED WITH N3 TO PIETERMARITZBURG, TURN RIGHT AT BHAMBATHA (GREYTOWN ROAD) INTO CHURCH STREET, TURN LEFT INTO MASUKWANA (EAST STREET), TURN RIGHT INTO JABU NDLOVU (LOOP STREET), TURN RIGHT INTO BOSHOFF STREET, TURN LEFT INTO PIET-MARITZ STREET, TURN LEFT INTO PINE STREET TO CHURCH STREET TERMINAL NO1 (CHURCH/ PINE) (KPC0031).</p> <p>alternative: NEW GREYTOWN ROAD LEFT INTO BHAMBATHA (GREYTOWN ROAD) INTO CHURCH STREET, LEFT INTO MASUKWANA (EAST STREET), RIGHT INTO JABU NDLOVU (LOOP) STREET, RIGHT INTO BOSHOFF STREET, LEFT INTO PIET- MARITZ STREET, LEFT INTO PINE STREET, TO CHURCH STREET TERMINAL NO1 (CHURCH / PINE) (KPC0031), AND RETURN INTO CHURCH STREET, LEFT INTO WEST STREET, RIGHT INTO BERG STREET, RIGHT INTO EAST STREET, LEFT INTO CHURCH STREET BECOMING OLD GREYTOWN ROAD AND PROCEED ALONG THE REMAINDER OF THE FORWARD ROUTE IN REVERSE.</p>
12.11	<p>DUNDEE TO PEACEVALE/FORESTDALE</p> <p>FROM DUNDEE TAXI RANK TURN RIGHT INTO SMITH STREET, PROCEED ALONG SMITH STREET, TURN RIGHT INTO VICTORIA STREET (R68), TURN RIGHT INTO HAJEE JAMAL STREET, PROCEED ALONG HAJEE JAMAL STREET, AND TURN RIGHT INTO PEACEVALE, OFFLOAD AND LOAD. PROCEED WITH HAJEE JAMAL STREET INTO FORESTDALE, OFFLOAD, LOAD. FROM FORESTDALE TURN RIGHT INTO COMMERCIAL STREET, PROCEED ALONG COMMERCIAL STREET STRAIGHT INTO WILSON STREET, PROCEED ALONG WILSON STREET, TURN RIGHT INTO VICTORIA STREET (R68), PROCEED ALONG VICTORIA STREET (R68), AND TURN LEFT INTO TAXI RANK.</p>



transport

Department:
Transport
Province of KwaZulu-Natal

GAZETTE

LGKZNG36-2018-
DEC

REGION: ALL

12.12	<p>9.5. PEACEVALE / FORESTDALE.</p> <p>FROM DUNDEE TAXI RANK TURN RIGHT INTO SMITH STREET, PROCEED ALONG SMITH STREET, TURN LEFT INTO VICTORIA STREET (R68), TURN LEFT INTO BROWNING STREET, AND PROCEED ALONG BROWNING STREET STRAIGHT INTO MPATI ROAD, OFFLOAD, LOAD. FROM MPATI ROAD TURN RIGHT INTO UNION STREET, PROCEED ALONG UNION STREET, TURN LEFT INTO KARL LANDMAN STREET TO PICK N PAY CENTRE, OFFLOAD, LOAD. PROCEED ALONG KARL LANDMAN STREET, TURN LEFT INTO BEACONSFIELD STREET TO SPAR, OFFLOAD, LOAD.</p>
12.13	<p>DUNDEE TO EMPANGENI</p> <p>FROM DUNDEE TAXI RANK TURN RIGHT INTO SMITH STREET, PROCEED ALONG SMITH STREET, TURN RIGHT INTO VICTORIA STREET (R68), PROCEED ALONG VICTORIA STREET (R68), FOLLOW R68/R33, TURN RIGHT INTO R68, FOLLOW R68 TO NQUTHU, PROCEED ALONG R68 TO BABANANGO, FOLLOW R68 UP TO R34, TURN RIGHT INTO R34, FOLLOW R34 TO MELMOTH, FOLLOW R34 TO NKWALENI, TURN LEFT TOWARDS EMPANGENI (R34), PROCEED ALONG R34 TO EMPANGENI, STRAIGHT INTO MAIN ROAD, TURN RIGHT INTO WEIGHTMAN STREET TAXI RANK, OFFLOAD, LOAD AND RETURN ALONG THE FORWARD ROUTE IN REVERSE.</p> <p>ALTERNATIVE</p> <p>FROM DUNDEE TAXI RANK TURN RIGHT INTO SMITH STREET, PROCEED ALONG SMITH STREET, TURN LEFT INTO VICTORIA STREET (R68), PROCEED ALONG VICTORIA STREET (R68), FOLLOW R68/R33 TO VRYHEID, TURN RIGHT INTO VRYHEID BYPASS (R34) PROCEED ALONG R34 TOWARDS ULUNDI (R34), INTO R66, AND PROCEED TO ULUNDI TAXI RANK, OFFLOAD ONLY. FROM ULUNDI TAXI RANK RETURN TO R34, FOLLOW R34 TO MELMOTH, FOLLOW R34 TO NKWALENI, TURN LEFT TOWARDS EMPANGENI (R34), PROCEED ALONG R34 TO EMPANGENI STRAIGHT INTO MAIN ROAD, TURN RIGHT INTO WEIGHTMAN STREET TAXI RANK, OFFLOAD, LOAD AND RETURN ALONG THE FORWARD ROUTE IN REVERSE.</p>
12.14	<p>DUNDEE TO DURBAN ALTERNATIVE ROUTE</p> <p>FROM DUNDEE TAXI RANK FOLLOW ROUTE UP TO THE N3, PROCEED WITH N3 TO CATO RIDGE, ALONG N3 OFF RAMP INTO M13, PROCEED WITH OLD MAIN ROAD (M31), TURN RIGHT INTO MOODLE STREET PINETOWN, AND OFFLOAD ONLY. PROCEED WITH MOODLE STREET, TURN RIGHT INTO OLD MAIN ROAD M31, PROCEED WITH OLD MAIN ROAD, TURN RIGHT INTO STAPPLETON ROAD (M5) PROCEED WITH STAPPLETON ROAD (M5), TURN LEFT INTO J. S. MARWICK HIGHWAY (M13), PROCEED WITH J. S. MARWICK HIGHWAY (M13) ONRAMP, INTO N3, PROCEED WITH N3 OFFRAMP INTO OLD DUTCH ROAD (M13), PROCEED WITH OLD DUTCH ROAD STRAIGHT INTO ALICE STREET, OFFLOAD ONLY AT YMCA. PROCEED WITH ALICE STREET (M4) TURN LEFT INTO ALBERT STREET, THEN UMGENI ROAD, TURN LEFT INTO CRABBLE STREET, TURN LEFT INTO OSBORNE STREET, OFFLOAD AND LOAD AND RETURN AS PER RETURN ROUTE BELOW AND THE REMAINDER OF THE FORWARD ROUTE IN REVERSE.</p> <p>ALTERNATIVE ROUTE</p> <p>FROM DUNDEE TAXI RANK FOLLOW THE SAME ROUTE UP TO POMEROY, PROCEED TO TUGELA FERRY, PROCEED TO KEATS DRIFT, PROCEED TO GREYTOWN, PROCEED TO NEW HANOVER, AND PROCEED TO PIETERMARITZBURG, ENTERING ALONG NEW GREYTOWN ROAD, PROCEED WITH NEW GREYTOWN ROAD TO ONRAMP TO N3, PROCEED WITH N3, BYPASS CATO RIDGE, PROCEED ALONG N3- OFF RAMP INTO M13, LEFT INTO OLD MAIN ROAD (M31), PROCEED WITH OLD MAIN ROAD (M31), TURN RIGHT INTO MOODLE STREET PINETOWN, OFFLOAD ONLY. PROCEED WITH MOODLE STREET, TURN RIGHT INTO OLD MAID ROAD (M31), PROCEED WITH OLD MAIN ROAD M31, TURN RIGHT INTO STAPPLETON ROAD (M5) PROCEED WITH STAPPLETON ROAD (M5), TURN LEFT INTO J. S. MARWICK HIGHWAY (M13), PROCEED WITH J. S. MARWICK HIGHWAY (M13), INTO N3, PROCEED WITH N3 OFFRAMP INTO OLD DUTCH ROAD (M13), PROCEED WITH OLD DUTCH ROAD STRAIGHT INTO ALICE STREET, OFFLOAD ONLY AT YMCA. PROCEED WITH ALICE STREET (M4) TURN LEFT INTO ALBERT STREET, THEN INTO UMGENI ROAD, TURN LEFT INTO CRABBLE STREET, TURN LEFT INTO OSBORNE STREET TO OSBORNE TAXI RANK, OFFLOAD AND LOAD AND RETURN AS PER RETURN ROUTE AND THE REMAINDER OF THE FORWARD ROUTE IN REVERSE.</p> <p>CONDITIONS/RESTRICTIONS NO PICKING UP OF PASSENGERS IS ALLOWED ON THE FORWARD JOURNEY, NO SETTING DOWN OF PASSENGERS IS PERMITTED ON THE RETURN JOURNEY BETWEEN DUNDEE AND DURBAN.</p> <p>RETURN ROUTE FROM DURBAN TO DUNDEE FROM OSBOURNE STREET TAXI RANK INTO FIRST AVENUE JOIN EPSON ROAD, UMGENI ROAD INTO LEOPOLD STREET, CANONGATE ROAD, INTO THE WESTERN FREEWAY (N3) AND PROCEED ALONG N3 AND THE REMAINDER OF THE FORWARD ROUTE IN REVERSE.</p>



transport

Department:
Transport
Province of KwaZulu-Natal

GAZETTE

LGKZNG36-2018-
DEC

REGION: ALL

12.15	<p>DUNDEE TO SIBONGILE TOWNSHIP</p> <p>FROM DUNDEE TAXI RANK TURN RIGHT INTO SMITH STREET, PROCEED ALONG SMITH STREET, PROCEED ALONG SMITH STREET, TURN RIGHT INTO VICTORIA STREET (R68), TURN LEFT INTO CONRHILL STREET, AND PROCEED ALONG CORNHILL STREET STRAIGHT INTO SIBONGILE. OFFLOAD, LOAD AND RETURN ALONG THE FORWARD ROUTE IN REVERSE.</p>
12.16	<p>2. DUNDEE TO RORKE'S DRIFT (VIA BON DOU/DE WAAL).</p> <p>FROM DUNDEE TAXI RANK TURN RIGHT INTO SMITH STREET, PROCEED ALONG SMITH STREET, TURN RIGHT INTO VICTORIA STREET (R68), PROCEED ALONG VICTORIA STREET (R68), TURN LEFT INTO WILSON STREET (R33), PROCEED ALONG WILSON STREET, FOLLOW R33, TURN LEFT INTO P190 (VIA BON DOU) PROCEED ALONG P190 TO RORKE DRIFT, SHIYANE MISSION, OFF LOAD, LOAD AND RETURN ALONG THE FORWARD ROUTE IN REVERSAL.</p> <p>3. DUNDEE - POMEROY (VIA HELPMEKAAR).</p> <p>FROM DUNDEE TAXI RANK TURN RIGHT INTO SMITH STREET, PROCEED ALONG SMITH STREET, TURN RIGHT INTO VICTORIA STREET (R68), PROCEED ALONG VICTORIA STREET, LEFT INTO WILSON STREET (R33), PROCEED ALONG WILSON STREET, FOLLOW R33 TO HELPMEKAAR, FOLLOW R33 TO POMEROY, TURN INTO SHEPSTONE STREET, PROCEED ALONG SHEPSTONE STREET, TURN LEFT INTO POMEROY TAXI RANK AND RETURN ALONG THE FORWARD ROUTE IN REVERSE.</p>
12.17	<p>DUNDEE TO WASBANK</p> <p>FROM DUNDEE TAXI RANK RIGHT INTO SMITH STREET, PROCEED ALONG SMITH STREET, TURN RIGHT INTO VICTORIA STREET (R68), PROCEED ALONG VICTORIA STREET (R68), FOLLOW P33-2, PROCEED ALONG P33-2 TO WASBANK, PROCEED ALONG P33-2, TURN LEFT INTO STATION STREET, WASBANK TAXI RANK, OFFLOAD, LOAD, RETURN ALONG THE FORWARD ROUTE IN REVERSE.</p>
12.18	<p>DUNDEE TO VRYHEID</p> <p>FROM DUNDEE TAXI RANK TURN RIGHT INTO SMITH STREET, PROCEED ALONG SMITH STREET, TURN LEFT INTO VICTORIA STREET (R68), PROCEED WITH R68/33 BECOMING R33, PROCEED WITH R33(P34-3) TO VRYHEID TOWN STRAIGHT INTO CHURCH STREET, TURN RIGHT INTO VRYHEID TAXI RANK, OFFLOAD ONLY. FROM VRYHEID TAXI RANK TURN LEFT INTO CHURCH STREET, PROCEED ALONG CHURCH STREET STRAIGHT INTO STRETCH CRESCENT, TURN LEFT INTO RAILWAY STATION TAXI RANK, AND OFFLOAD ONLY. FROM RAILWAY STATION TAXI RANK TURN RIGHT INTO STRECH CRESCENT, PROCEED INTO CHURCH STREET, TURN RIGHT INTO VRYHEID TAXI RANK, LOAD ONLY AND RETURN ALONG CHURCH STREET, INTO R33 AND PROCEED ALONG THE REMAINDER OF THE FORWARD ROUTE IN REVERSE</p>
12.19	<p>DUNDEE TO DUNDEE HOSPITAL</p> <p>FROM DUNDEE TAXI RANK TURN RIGHT INTO SMITH STREET, PROCEED ALONG SMITH STREET, PROCEED ALONG SMITH STREET, TURN RIGHT INTO VICTORIA STREET (R68), TURN LEFT INTO CORPORATION STREET, PROCEED STRAIGHT INTO DUNDEE HOSPITAL, OFFLOAD, LOAD AND RETURN ALONG FORWARD ROUTE IN REVERSE.</p>
12.20	<p>DUNDEE TO STRATHMORE PARK</p> <p>FROM DUNDEE TAXI RANK TURN RIGHT INTO SMITH STREET, PROCEED ALONG SMITH STREET, TURN RIGHT INTO VICTORIA STREET (R68), AND TURN RIGHT INTO STRATHMORE, OFFLOAD, LOAD AND RETURN ALONG FORWARD ROUTE IN REVERSE.</p>
12.21	<p>DUNDEE TO NEWCASTLE</p> <p>FROM DUNDEE TAXI RANK TURN RIGHT INTO SMITH STREET, PROCEED ALONG SMITH STREET, TURN RIGHT INTO VICTORIA STREET (R68), PROCEED ALONG VICTORIA STREET (R68), TURN RIGHT INTO KARL LANDMAN STREET, PROCEED ALONG KARL LANDMAN, FOLLOW R68 TURN RIGHT INTO R621 PROCEED ALONG R621 TO HATTINGSPRUIT, FOLLOW R621 TO DANNHAUSER, FOLLOW R621 TO N11, TURN RIGHT INTO N11, FOLLOW N11 TO NEWCASTLE OFF RAMP, LEFT TO NEWCASTLE (ALLEN STREET), PROCEED ALONG ALLEN STREET TURN LEFT INTO TERMINUS STREET, PROCEED ALONG TERMINUS STREET, TURN RIGHT INTO NEWCASTLE TAXI RANK, OFFLOAD, LOAD AND RETURN ALONG THE FORWARD ROUTE IN REVERSE.</p>



transport

Department:
Transport
Province of KwaZulu-Natal

GAZETTE

LGKZNG36-2018-
DEC

REGION: ALL

1) Application Number: APP0106530	2) Gazette Number: LGKZNG36-2018-DEC
3) Applicant: LM NDUKU ID NO. 5908125342088 Association: CALUZA TAXI ASSOCIATION	4) Applicant Address: PO BOX 87 PLESSISLAER PIETERMARITZBURG KWA-ZULU NATAL 3216
5) Existing Licence Holder: NOT APPLICABLE ID NO. NOT APPLICABLE	6) Existing Licence Holder Address: NOT APPLICABLE
7) Type of application: NEW OPERATING LICENCE	8) Operating Licence Number: LGKZN0403000357
9) Vehicle Type: MINIBUS TAXI	10) 1 X 9-16 (SEATED) + 0 (STANDING)
11) Region: UMGUNGUNDLOVU	
12.1	FROM CALUZA 7 DIRECT TO PIETERMARITZBURG
12.2	<p>HAREWOOD / DAMBULA</p> <p>INBOUND" ORIGIN: HAREWOOD TERMINUS (KPE0050) TO PROFESSOR NYEMBEZI (SYMONS CENTRE) TAXI TERMINAL (KPC0093) FROM: C19, C9, CALUZA, MR7, MOSES MABHIDA (EDENDALE), LANGALIBALELE (LONGMARKET STREET), BOSHOF STREET.</p> <p>OUTBOUND ORIGIN: PROFESSOR NYEMBEZI (SYMONS CENTRE) TAXI TERMINAL (KPC0093) TO HAREWOOD TERMINUS (KPE0050). FROM: PIETERMARITZ STREET, PINE STREET, EDENDALE, MR7, CALUZA, C9, C19.</p> <p>ALTERNATIVE ROUTINGS</p> <p>INBOUND: C19, C9, CALUZA, MR7, MOSES MABHIDA (EDENDALE), LANGALIBALELE (LONGMARKET STREET), RETIEF STREET, CHURCH STREET.</p> <p>FROM: C19, C9, CALUZA, MR7, MOSES MABHIDA (EDENDALE), LANGALIBALELE (LONGMARKET STREET), RETIEF STREET, PIETERMARITZ STREET, BOURKE STREET, CHURCH STREET.</p> <p>FROM: C19, C9, CALUZA, MR7, MOSES MABHIDA (EDENDALE), LANGALIBALELE (LONGMARKET STREET), RETIEF STREET, PIETERMARITZ STREET, SYMONS, CHURCH STREET, BOSHOF STREET.</p> <p>OUTBOUND</p> <p>FROM : PIETERMARITZ STREET, WEST STREET BUS / TAXI STATION, WEST STREET, JABU NDLOVU STREET, MOSES MABHIDA (EDENDALE), MR7, CALUZA, C9, C19.</p> <p>FROM: PIETERMARITZ STREET, WEST STREET BUS / TAXI STATION, WEST STREET, BURGER STREET, MOSES MABHIDA (EDENDALE), MR7, CALUZA, C9, C19.</p> <p>FROM: PIETERMARITZ STREET, WEST STREET BUS / TAXI STATION, WEST STREET, PRINCE ALFRED STREET, CAMPSDRIFT, MOSES MABHIDA (EDENDALE), MR7, CALUZA, C9, C19.</p>



transport

Department:
Transport
Province of KwaZulu-Natal

GAZETTE

LGKZNG36-2018-
DEC

REGION: ALL

12.3	<p>CALUZA / KWA-RISHO</p> <p>INBOUND ORIGIN: CALUZA RESERVOIR TERMINUS (KPE0043) TO PROFESSOR NYEMBEZI (SYMONS CENTRE) TAXI TERMINAL (KPC0093).</p> <p>FROM: C1, CALUZA, MR7, MOSES MABHIDA (EDENDALE), LANGALIBALELE (LONGMARKET STREET), BOSHOF STREET.</p> <p>OUTBOUND ORIGIN: PROFESSOR NYEMBEZI (SYMONS CENTRE) TAXI TERMINAL (KPC0093) TO CALUZA RESERVOIR TERMINUS (KPE0043).</p> <p>FROM: PIETERMARITZ STREET, PINE STREET, MOSES MABHIDA (EDENDALE), MR7, CALUZA, C1.</p> <p>ALTERNATIVE ROUTINGS</p> <p>INBOUND FROM: C1, CALUZA, MR7, MOSES MABHIDA (EDENDALE), LANGALIBALELE (LONGMARKET STREET), RETIEF STREET, CHURCH STREET.</p> <p>FROM: C1, CALUZA, MR7, MOSES MABHIDA (EDENDALE), LANGALIBALELE (LONGMARKET STREET), RETIEF STREET, PIETERMARITZ STREET, BOURKE STREET, CHURCH STREET.</p> <p>FROM: C1, CALUZA, MR7, MOSES MABHIDA (EDENDALE), LANGALIBALELE (LONGMARKET STREET), RETIEF STREET, PIETERMARITZ STREET, SYMONS, CHURCH STREET, BOSHOF STREET</p> <p>OUTBOUND</p> <p>FROM: PIETERMARITZ STREET, WEST STREET BUS / TAXI STATION, WEST STREET, JABU NDLOVU STREET, MOSES MABHIDA (EDENDALE), MR7, CALUZA, C1.</p> <p>FROM: PIETERMARITZ STREET, WEST STREET BUS / TAXI STATION, WEST STREET, BURGER STREET, MOSES MABHIDA (EDENDALE), MR7, CALUZA, C1.</p> <p>FROM: PIETERMARITZ STREET, WEST STREET BUS / TAXI STATION, WEST STREET, PRINCE ALFRED STREET, CAMPSDRIFT, MOSES MABHIDA (EDENDALE), MR7, CALUZA, C1.</p>
12.4	<p>2. MBANJWA.</p> <p>INBOUND ORIGIN: MBANJWA TERMINUS (KPE0045) DESTINATION: PROFESSOR NYEMBEZI (SYMONS CENTRE) TAXI TERMINAL (KPC0093)</p> <p>ROUTE: MBANJWA, CALUZA, MR7, MOSES MABHIDA (EDENDALE), LANGALIBALELE (LONGMARKET STREET), BOSHOF STREET.</p> <p>OUTBOUND ORIGIN: PROFESSOR NYEMBEZI (SYMONS CENTRE) TAXI TERMINAL (KPC0093) MBANJWA TERMINUS (KPE0045). ROUTE: PIETERMARITZ STREET, PINE STREET, EDENDALE, MR7, CALUZA, MBANJWA.</p> <p>ALTERNATIVE ROUTINGS.</p> <p>INBOUND: MBANJWA, CALUZA, MR7, MOSES MABHIDA (EDENDALE), LANGALIBALELE (LONGMARKET STREET), RETIEF STREET, CHURCH STREET. MBANJWA, CALUZA, MR7, MOSES MABHIDA (EDENDALE), LANGILABELELE (LONGMARKET STREET), RETIEF STREET, PIETERMARITZ STREET, BOURKE STREET, CHURCH STREET. MBANJWA, CALUZA, MR7, MOSES MABHIDA (EDENDALE), LANGALIBALELE (LONGMARKET STREET), RETIEF STREET, PIETERMARITZ STREET, SYMONS, CHURCH STREET, BOSHOF STREET.</p> <p>OUTBOUND: PIETERMARITZ STREET, WEST STREET BUS / TAXI STATION, WEST STREET, JABU NDLOVU STREET, MOSES MABHIDA (EDENDALE), MR7, CALUZA, MBANJWA. PIETERMARITZ STREET, WEST STREET BUS / TAXI STATION, WEST STREET, BURGER STREET, MOSES MABHIDA (EDENDALE), MR7, CALUZA, MBANJWA. PIETERMARITZ STREET, WEST STREET BUS / TAXI STATION, WEST STREET, PRINCE ALFRED STREET, CAMPSDRIFT, MOSES MABHIDA (EDENDALE), MR7, CALUZA, MBANJWA.</p>



transport

Department:
Transport
Province of KwaZulu-Natal

GAZETTE

LGKZNG36-2018-
DEC

REGION: ALL

1) Application Number: APP0106534	2) Gazette Number: LGKZNG36-2018-DEC
3) Applicant: WD NZIMANDE ID NO. 6207085681083 Association: NOT AVAILABLE	4) Applicant Address: P O BOX 332 RICHMOND KWA ZULU NATAL 3780
5) Existing Licence Holder: NOT APPLICABLE ID NO. NOT APPLICABLE	6) Existing Licence Holder Address: NOT APPLICABLE
7) Type of application: NEW OPERATING LICENCE	8) Operating Licence Number: NOTAVAILABLE
9) Vehicle Type: OTHER	10) 1 X 0 (SEATED)
11) Region: UMGUNGUNDLOVU	
12.1	STARTING FROM 47 BENJAMIN STREET, RICHMOND, STRAIGHT TO PHATHENI LOCATION START PICKUP AT HOUSE NO.1279, GO PAST PHATHENI PRIMARY SCHOOL AND PICK UP AT HOUSE NO.1409, 1627, 1640, STRAIGHT PAST PHATHENI CLINIC AND PICK UP AT HOUSE NO.8939, 8943, 897190 PAST PHATHENI HIGH SCHOOL AND TURN RIGHT PAST TRIBUNAL HOUSE AND PICK UP AT HOUSE NO.7039, 7042, 7049 AND DRIVE TO D59, STRAIGHT ON R56 TURN LEFT DRIVE STRAIGHT TO BAYNESFIELD TURN OFF AND BACK TO START PICK UP AT WINDOR PARK GATE FARM, PICK UP AT IMBALI GROWERS FARM GATE, PICK UP AT SUGAR HILL STABLES FARM GATE, WOODLANDS FARM GATE, HIDDEN VALLEY FARM GATE, PICK UP AT DANEWOOD FARM GATE AND PICK UP AT BLACKWOOD FARM GATE, TURN RIGHT TO DURBAN ROAD, JOIN CHILLEY STREET, TURN TO HARDING STREET, DROP AT RICHMOND COMBINED SCHOOL AND BACK TO CHILLEY STREET, TURN RIGHT ON CHILLEY STREET, TURN LEFT TO ALBERT STREET AND DROP AT BERNARD MIZEKI PRIMARY SCHOOL AND BACK TO CHILLEY STREET, TURN LEFT ON CHILLEY STREET, TURN RIGHT TO CHURCH STREET AND DROP AT RICHLEA PRIMARY SCHOOL AND TO HOLDING AREA NEXT TO RICHMOND PARK AND BACK SAME ROUTE AT 13:00PM.



transport

Department:
Transport
Province of KwaZulu-Natal

GAZETTE

LGKZNG36-2018-
DEC

REGION: ALL

1) Application Number: APP0106537	2) Gazette Number: LGKZNG36-2018-DEC
3) Applicant: MB MKHIZE ID NO. 5201020356084 Association: LINDELANI TAXI ASSOCIATION	4) Applicant Address: 131 RISEGATE DRIVE SOUTHGATE 4068
5) Existing Licence Holder: NJ MKHIZE ID NO. 5007075804088	6) Existing Licence Holder Address: A833 CONGELLA RD KWAMASHU, DURBAN KWA ZULU NATAL KWA-ZULU NATAL 4360
7) Type of application: DECEASED TRANSFER AND NEW OPERATING LICENCE	8) Operating Licence Number: LKNKZN016052
9) Vehicle Type: MINIBUS TAXI	10) 1 X 9-16 (SEATED) + 0 (STANDING)
11) Region: GREATER NORTH	
12.1	<p>LINDELANI TO DURBAN.</p> <p>1.1 FROM AN INFORMAL RANK (KWANDLANZI), LINDELANI ON NEW ROAD, ALONG NEW ROAD, LEFT INTO VXAMU AVENUE, OR, (RIGHT INTO DUKUZA STREET, LEFT INTO STREET NO.106604), RIGHT INTO STREET NO.106487, ALONG STREET NO.106487, TURN RIGHT INTO STREET NO.106585, INTO STREET NO.106583, RIGHT INTO INGCEBO DRIVE, LEFT INTO NEWLANDS EXPRESS WAY, RIGHT INTO KHANGELA STREET, ALONG KHANGELA STREET, RIGHT INTO NEWLANDS EXPRESS WAY, LEFT INTO CASTLEHILL DRIVE, LEFT INTO HILLDALE DRIVE, RIGHT INTO BRIARDALE DRIVE, RIGHT INTO INANDA ROAD (M21).</p> <p>1.2 FROM AN INFORMAL RANK (KWANDLANZI), LINDELANI ON NEW ROAD, ALONG NEW ROAD, LEFT INTO NEWLANDS EXPRESS WAY, TURN RIGHT INTO AN UNNAMED ROAD TO THE QUARRY, ALONG THIS ROAD PASSING THE ROAD TO EMOLWENI CEMETRY, CONTINUE UNTIL THE QUARRY AND RETURN ALONG THE SAME ROUTE TO NEWLANDS EXPRESS WAY, TURN RIGHT INTO NEWLANDS EXPRESS WAY, TURN RIGHT INTO DUKUZA ROAD, TURN RIGHT INTO NEWLANDS EXPRESS WAY, LEFT INTO KHANGELA STREET, ALONG KHANGELA STREET, RIGHT INTO NEWLANDS EXPRESS WAY, LEFT INTO CASTLEHILL DRIVE, LEFT INTO HILLDALE DRIVE, RIGHT INTO BRIARDALE DRIVE, RIGHT INTO INANDA ROAD (M21).</p> <p>1.3 FROM AN INFORMAL TAXI RANK ON DUKUZA STREET LINDELANI NEAR NEWLANDS EXPRESS WAY (DIRT ROAD), ALONG DUKUZA STREET, INTO VXAMU AVENUE, RIGHT INTO STREET NO.106487. ALONG STREET NO.106487, TURN RIGHT INTO STREET NO.106585, INTO STREET NO.106583, RIGHT INTO INGCEBO DRIVE, LEFT INTO NEWLANDS EXPRESS WAY, RIGHT INTO KHANGELA STREET, ALONG KHANGELA STREET, RIGHT INTO NEWLANDS EXPRESS WAY, LEFT INTO CASTLEHILL DRIVE, LEFT INTO HILLDALE DRIVE, RIGHT INTO BRIARDALE DRIVE, RIGHT INTO INANDA ROAD (M21).</p> <p>N.B. ALL THE ROUTES BELOW ORIGINATE FROM THE ABOVE STARTING POINTS.</p> <p>ALTERNATE ROUTE: 1.4 FORWARD ROUTE INANDA ROAD (M21), INTO INANDA HIGHWAY, BACK INTO INANDA ROAD (M21), INTO SEA COW LAKE ROAD, RIGHT INTO NORTH COAST ROAD, INTO UMGENI ROAD (R102), INTO SOLDIERS WAY, RIGHT INTO PINE STREET INTO FIELD STREET AND PROCEED TO SOLDIERS WAY TAXI RANK, OR FIELD STREET, LEFT INTO LEOPOLD STREET, RIGHT INTO WARWICK AVENUE, LEFT INTO ETNA LANE PROCEEDING TO WARWICK AVENUE/CANONGATE ROAD TAXI RANK.</p> <p>1.5 FROM INANDA ROAD (M21), INTO INANDA HIGHWAY, BACK INTO INANDA ROAD (M21), RIGHT INTO AN ON-RAMP TO THE N2, LEFT INTO NEW UMGENI ROAD (M19), ALONG M19, RIGHT INTO ALPINE ROAD (M10), INTO BRICKFIELD ROAD, RIGHT INTO RANGLES ROAD, LEFT INTO AN ON-RAMP.</p>



transport

Department:
Transport
Province of KwaZulu-Natal

GAZETTE

LGKZNG36-2018-
DEC

REGION: ALL

12.2	<p>LINDELANI TO PINETOWN.</p> <p>FROM INANDA ROAD (M21), INTO INANDA HIGHWAY, BACK INTO INANDA ROAD (M21), RIGHT INTO THE ON-RAMP TO THE N2, RIGHT INTO UMGENI ROAD (M19), ALONG M19,, TURN RIGHT INTO BLAIR ATHOLL ROAD (M32), INTO SHEPSTONE ROAD (M32), OR LEFT INTO CHELSEA AVENUE. LEFT INTO ESCOM ROAD, RIGHT INTO ST. JOHN'S AVENUE, RIGHT INTO OLD MAIN ROAD, LEFT INTO CROMPTON ROAD, RIGHT INTO HILL STREET AND PROCEED TO THE END POINT DIRECT AND RETURN.</p> <p>2.2 ALONG THE ABOVE ROUTES, INTO OLD MAIN ROAD, INTO RICHMOND ROAD, RIGHT INTO ALEXANDER ROAD, LEFT INTO ALBERT STREET, RIGHT INTO MALCOLM ROAD, RIGHT INTO CIRCUIT ROAD, INTO KYALAMI ROAD, RIGHT INTO HILLCLIMB ROAD, LEFT INTO TRAFFORD ROAD, RIGHT INTO ALEXANDER ROAD, TO THE END POINT ON ALEXANDER ROAD DIRECT AND RETURN.</p>
12.3	<p>FROM AN INFORMAL RANK (KWANDLANZI) ON NEW ROAD, ALONG NEW ROAD, LEFT INTO VXAMU AVENUE, OR, (RIGHT INTO DUKUZA STREET, LEFT INTO STREET NO.106604), RIGHT INTO STREET NO.106487, ALONG STREET NO.106487, TURN RIGHT INTO STREET NO.106585, INTO STREET NO.106583, RIGHT INTO INGCEBO DRIVE, LEFT INTO NEWLANDS EXPRESS WAY, RIGHT INTO KHANGELA STREET, ALONG KHANGELA STREET, RIGHT INTO NEWLANDS EXPRESS WAY, LEFT INTO CASTLEHILL DRIVE, LEFT INTO HILLDALE DRIVE, RIGHT INTO BRIARDALE DRIVE, RIGHT INTO INANDA ROAD (M21).FROM AN INFORMAL RANK (KWANDLANZI) LINDELANI ON NEW ROAD, ALONG NEW ROAD, LEFT INTO NEWLANDS EXPRESS WAY, TURN RIGHT INTO AN UNNAMED ROAD TO THE QUARRY, ALONG THIS ROAD PASSING THE ROAD TO EMOLWENI CEMETERY, CONTINUE UNTIL THE QUARRY AND RETURN ALONG THE SAME ROUTE TO NEWLANDS EXPRESS WAY, TURN RIGHT INTO NEWLANDS EXPRESS WAY, TURN RIGHT INTO DUKUZA ROAD, TURN RIGHT INTO NEWLANDS EXPRESS WAY, LEFT INTO KHANGELA STREET, ALONG KHANGELA STREET, RIGHT INTO NEWLANDS EXPRESS WAY, LEFT INTO CASTLEHILL DRIVE, LEFT INTO HILLDALE DRIVE, RIGHT INTO BRIARDALE DRIVE, RIGHT INTO INANDA ROAD (M21).1.3 FORWARD ROUTE FROM INFORMAL TAXI RANK ON DUKUZA STREET LINDELANI NEAR NEWLANDS EXPRESS WAY (DIRT ROAD), ALONG DUKUZA STREET, INTO VXAMU AVENUE, RIGHT INTO STREET NO 106487, ALONG STREET NO 106487, TURN RIGHT INTO STREET NO 106585, INTO STREET NO 106583, RIGHT INTO INGCEBO DRIVE, LEFT INTO NEWLANDS EXPRESS WAY, RIGHT INTO KHANGELA STREET, ALONG KHANGELA STREET, RIGHT INTO NEWLANDS EXPRESS WAY, LEFT INTO CASTLEHILL DRIVE, LEFT INTO HILLDALE DRIVE, RIGHT INTO BRIARDALE DRIVE, RIGHT INTO INANDA ROAD (21).</p> <p>NB ALL THE ROUTES BELOW ORIGINATE FROM THE ABOVE STARTING POINTS.</p> <p>ALTERNATE ROUTE: FORWARD ROUTE INANDA ROAD (M21), INTO INANDA HIGHWAY, BACK INTO INANDA ROAD (M21), INTO SEA COWA LAKE ROAD, RIGHT INTO NORTH COAST ROAD, INTO UMGENI ROAD (R102), INTO SOLDIERS WAY TAXI RANK, OR FIELD STREET, LEFT INTO LEOPOLD STREET, RIGHT INTO WARWICK AVENUE, LEFT INTO ETNA LANE PROCEEDING TO WARWICK AVENUE/CANONGATE ROAD TAXI RANK.</p> <p>FORWARD ROUTE INANDA ROAD (M21), INTO INANDA HIGHWAY, BACK INTO INANDA ROAD (M21), RIGHT INTO AN ON RAMP TO THE N2, LEFT INTO NEW UMGENI ROAD (M19), ALONG M19, RIGHT INTO ALPINE ROAD (M10), INTO BRICKFIELD ROAD, RIGHT INTO RANGLES ROAD, LEFT INTO AN ON RAMP TO THE N3, EASTBOUND, ALONG THE N3, INTO COMMERCIAL RAO, LEFT INTO FIELD STREET, AND PROCEED TO SOLDIERS WAY TAXI RANK, OR ALONG FIELD STREET, LEFT INTO LEOPOLD.</p>
12.4	<p>RETURN.</p> <p>7.1. DURBAN TO LINDELANI FROM CANONGATE ROAD / WARWICK AVENUE TAXI RANK.</p> <p>RIGHT INTO ETNA LANE, LEFT INTO WARWICK AVENUE, RIGHT INTO ALICE STREET, LEFT INTO ALBERT STREET, INTO UMGENI ROAD, ALONG UMGENI ROAD, INTO NORTH COAST ROAD, LEFT INTO SEA COW LAKE ROAD, INTO INANDA ROAD (M21), INTO INANDA HIGHWAY, LEFT INTO NEWLANDS WEST DRIVE, ALONG NEWLANDS WEST DRIVE, RIGHT INTO CASTLEHILL DRIVE, LEFT INTO NEWLANDS EXPRESS WAY AND PROCEED TO LINDELANI USING EITHER ROUTE 1.1,1.2,OR 1.3 ABOVE IN REVERSE DIRECTION.</p> <p>7.2 ALTERNATIVELY.</p> <p>INANDA ROAD (M21), LEFT INTO BRIARDALE DRIVE, LEFT INTO HILLDALE DRIVE, RIGHT INTO CASTLEHILL DRIVE, RIGHT INTO NEWLANDS EXPRESS WAY AND PROVED TO LINDELANI USING ANY OF ROUTES 1.1, 1.2 OR 1.3 IN REVERSE.</p>



transport

Department:
Transport
Province of KwaZulu-Natal

GAZETTE

LGKZNG36-2018-
DEC

REGION: ALL

12.5	<p>RETURN.</p> <p>7.3 FROM CANONGATE ROAD / WARWICK AVENUE TAXI RANK.</p> <p>RIGHT INTO ETNA LANE, LEFT INTO WARWICK AVENUE, RIGHT INTO ALICE STREET, RIGHT INTO ALICE STREET, RIGHT INTO MARKET ROAD, RIGHT INTO LEOPOLD STREET, INTO CANONGATE ROAD, INTO THE WESTERN FREEWAY (N3), INTO THE ON- RAMP TO THE N2, ALONG THE N2, LEFT INTO THE OFF-RAMP TO INANDA ROAD, LEFT INTO INANDA ROAD (M21, INTO INANDA HIGHWAY, AND PROCEED AS PER THE RETURN ROUTE 7.1 AND ALTERNATIVE ROUTE 7.2 ABOVE.</p>
12.6	<p>ALTERNATIVELY</p> <p>FROM SOLDIERS WAY TAXI RANK, RIGHT INTO FIELD STREET, LEFT INTO LEOPOLD STREET, ALONG LEOPOLD STREET, INTO CANNONGATE ROAD, INTO THE N3, WESTBOUND, ALONG THE N3, INTO THE ON- RAMP TO THE N2, ALONG THE N2, LEFT INTO INANDA ROAD OFF RAMP, LEFT INTO INANDA ROAD (M21), INTO INANDA HIGHWAY AND CONTINUE AS PER ANY OF THE ABOVE ROUTES.</p>
12.7	<p>LINDELANI TO POINT</p> <p>INANDA ROAD (M21), INTO INANDA HIGHWAY, BACK INTO INANDA ROAD (M21), INTO SEA COW LAKE ROAD, RIGHT INTO NORTH COAST ROAD, INTO UMGENI ROAD(R102), LEFT INTO ARGYLE ROAD, RIGHT INTO BRICKHILL ROAD, INTO POINT, INTO POINT ROAD, RIGHT INTO BAY TERRACE, RIGHT INTO STANGER STREET, LEFT INTO ORDNANCE ROAD, LEFT INTO SOLDIERS WAY, RIGHT INTO QUEEN STREET, RIGHT INTO FIELD STREET, AND PROCEED TO SOLDIERS WAY TAXI RANK, OR LEFT INTO LEOPOLD STREET, RIGHT INTO WARWICK AVENUE, LEFT INTO ETNA LANE AND PROCEED TO WARWICK AVENUE/CANONGATE ROAD TAXI RANK.</p>
12.8	<p>FORWARD ROUTE 3 INTO DUKUZA STREET, INTO VXAMU DRIVE, RIGHT INTO IHOLBHE DRIVE, RIGHT INTO ITHENDELE DRIVE, LEFT INTO NTUZUMA ACCESS ROAD, INTO INDUSTRIAL PARK ROAD, LEFT ONTO PHOENIX HIGHWAY, RIGHT INTO PARTHENON STREET, LEFT AND PROCEED TO PHOENIX TAXI RANK DIRECT AND RETURN ALONG THE SAME ROUTE IN REVERSE.</p>
12.9	<p>FROM LINDELANI TAXI RANK, ALONG THE ROUTES DESCRIBED IN ABOVE, INTO NEWLANDS EXPRESS WAY, LEFT INTO MPANGELE ROAD, ALONG MPANGELE ROAD, LEFT INTO MALANDELA ROAD, ALONG MALANDELA ROAD, RIGHT INTO THE ON-RAMP TO KWAMASHU HIGHWAY (M25), ALONG M25 INTO R102, LEFT INTO RINALDO ROAD, LEFT INTO UMHLANGA ROCKS DRIVE, ALONG UMHLANGA ROCKS DRIVE (M12), INTO LIGHTHOUSE ROAD, LEFT INTO TANAGER WAY AND PROCEED TO AN APPROVED TAXI RANK ON TANAGER WAY DIRECT AND RETURN ALONG THE SAME ROUTE IN REVERSE</p> <p>ALTERNATE</p> <p>KWAMASHU HIGHWAY (M25), LEFT INTO THE ON-RAMP TO THE NATIONAL ROUTE (N2), ALONG THE N2, LEFT INTO THE OFF-RAMP TO M41, RIGHT INTO M41, ALONG M41, LEFT INTO UMHLANGA ROCKS DRIVE OFF-RAMP, TURN LEFT INTO UMHLANGA ROCKS DRIVE, ALONG UMHLANGA ROCKS DRIVE, TURN RIGHT INTO LIGHTHOUSE ROAD, LEFT INTO TANAGER WAY AND PROCEED TO THE APPROVED TAXI RANK ON TANAGER WAY DIRECT AND RETURN ALONG THE SAME ROUTE IN REVERSE.</p>



transport

Department:
Transport
Province of KwaZulu-Natal

GAZETTE

LGKZNG36-2018-
DEC

REGION: ALL

1) Application Number: APP0106555	2) Gazette Number: LGKZNG36-2018-DEC
3) Applicant: SE MKWANAZI ID NO. 5810175602082 Association: AMAOTI TAXI OWNERS ASSOCIATION	4) Applicant Address: PO BOX 3644 SUNDUMBILI 4492
5) Existing Licence Holder: NOT APPLICABLE ID NO. NOT APPLICABLE	6) Existing Licence Holder Address: NOT APPLICABLE
7) Type of application: NEW OPERATING LICENCE	8) Operating Licence Number: NOTAVAILABLE
9) Vehicle Type: MINIBUS	10) 1 X 15 (SEATED) + 0 (STANDING)
11) Region: GREATER NORTH	
12.1	<p>AMAOTO TO DURBAN FROM ANY OF THE INNER CIRCLE POINTS/RANKS (INTERNAL) ON ROAD D403, (MFEKA'S KRAAL), ALONG D403 PASSING LANGALIBALELE SCHOOL, LEFT INTO MR93, INTO KWAMASHU HIGHWAY (M25), INTO NORTH COAST ROAD (R102), INTO UMGENI ROAD – (INTO SOLDIER'S WAY, RIGHT INTO QUEEN STREET, RIGHT INTO FIELD STREET AND PROCEED TO SOLDIER'S WAY TAXI RANK), OR RIGHT INTO LEOPOLD STREET, RIGHT INTO WARWICK AVENUE, INTO CENTENARY ROAD AND PROCEED TO CENTENARY ROAD TAXI RANK.</p> <p>ALTERNATIVE ROUTE ALONG THE ABOVE ROUTE INTO KWAMASHU HIGHWAY (M25), TURN RIGHT INTO THE ON-RAMP TO THE N2, LEFT INTO THE ON-RAMP TO THE N3, ALONG THE N3, INTO OLD DUTCH ROAD, - (LEFT INTO CENTENARY ROAD AND PROCEED TO CENTENARY ROAD TAXI RANK), OR (INTO ALICE STREET, RIGHT INTO SOLDIER'S WAY, RIGHT INTO SOLDIER'S WAY TAXI RANK).</p> <p>ALTERNATIVE ROUTE ALONG ROUTE (1) ABOVE, INTO KWAMASHU HIGHWAY (M25), TURN RIGHT INTO THE ON-RAMP TO THE N2, ALONG THE N2 – (TURN LEFT INTO THE OFF-RAMP TO INANDA ROAD (M21), INTO SEA COW LAKE ROAD, RIGHT INTO NORTH COAST ROAD, OR, TURN LEFT INTO THE OFF-RAMP TO INANDA ROAD (M21), ALONG THE OFF-RAMP, LEFT INTO UMGENI ROAD (M19), ALONG M19 – INTO UMGENI ROAD (R102), AND PROCEED TO SOLDIER'S WAY OR CENTENARY ROAD TAXI RANK USING ROUTE (1) ABOVE.</p> <p>FROM OHLANGE CASH AND CARRY ON WESTHAM DRIVE, ALONG THE ROAD LEADING TO D403, - (RIGHT ALONG AND LEFT INTO D403, OR, FOLLOW THE ROAD WHICH GOES PASS OHLANGE HIGH SCHOOL ON THE SOUTH SIDE) – LEFT INTO MR93, INTO KWAMASHU HIGHWAY (M25), AND ALONG ANY OF THE ROUTES DETAILED ABOVE.</p> <p>RETURN ROUTE: DURBAN TO AMAOTI FROM SOLDIER'S WAY TAXI RANK INTO FIELD STREET, INTO ALBERT STREET, INTO UMGENI ROAD, INTO NORTH COAST ROAD, INTO KWAMASHU HIGHWAY (M25), ALONG M25, INTO MAIN ROAD 93, ALONG MR93, TURN RIGHT INTO D403, ALONG D403 PASSING LANGALIBALELE SCHOOL, AND PROCEED TO ANY OF THE INNER CIRCLE POINTS OR INFORMAL RANKS ON ROAD D403 (MFEKA'S KRAAL). RESTRICTED FROM PICKING UP AT KWA LANGALIBALELE SCHOOL ON THE FORWARD JOURNEY AND FROM SETTING DOWN ON THE RETURN JOURNEY.</p> <p>ALTERNATIVE ROUTE FROM SOLDIER'S WAY TAXI RANK INTO FIELD STREET, LEFT INTO LEOPOLD STREET, ALONG LEOPOLD STREET, INTO CANONGATE ROAD, INTO THE N3 WESTERN FREEWAY, ALONG THE N3, LEFT INTO THE ON-RAMP TO THE N2, INTO N2, ALONG THE N2, LEFT INTO THE OFF-RAMP TO KWAMASHU HIGHWAY (MR25), INTO MR93, AND CONTINUE AS PER THE RETURN ROUTE 1 ABOVE.</p> <p>RETURN ROUTE FROM CENTENARY ROAD TAXI RANK, RIGHT INTO MARKET ROAD LEFT INTO ALICE STREET, LEFT INTO ALBERT STREET, INTO UMGENI ROAD, INTO NORTH COAST ROAD, INTO KWAMASHU HIGHWAY (M25), INTO MR93 AND CONTINUE AS PER THE RETURN ROUTE ALTERNATIVE RETURN ROUTE.</p>



transport

Department:
Transport
Province of KwaZulu-Natal

GAZETTE

LGKZNG36-2018-
DEC

REGION: ALL

12.2	FROM ANY OF THE INNER CIRCLE POINTS / INFORMAL RANKS (AMAOTI), ON ROAD D403, (MFEKA'S KRAAL), ALONG D403, PASSING LANGALIBALELE SCHOOL, LEFT INTO MAIN ROAD 93, ALONG MR93, INTO KWAMASHU HIGHWAY (M25), INTO NORTH COAST ROAD (R102), ALONG NORTH COAST ROAD INTO UMGENI ROAD, LEFT INTO ARGYLE ROAD, RIGHT INTO BRICKHILL ROAD, INTO POINT ROAD, OFF-LOADING PASSENGERS ALONG POINT ROAD, TURN RIGHT INTO BAY TERRACE, RIGHT INTO STANGER STREET, LEFT INTO ORDNANCE ROAD, LEFT INTO SOLDIER'S WAY, RIGHT INTO QUEEN STREET, RIGHT INTO FIELD STREET - (AND PROCEED TO SOLDIER'S WAY TAXI RANK, OR, LEFT INTO LEOPOLD STREET, RIGHT INTO WARWICK AVENUE, INTO CENTENARY ROAD AND PROCEED TO CENTENARY ROAD TAXI RANK). AND RETURN TO AMAOTI ALONG ROUTE 1.5 TO 1.8.
12.3	FROM ANY OF THE INNER CIRCLE POINTS / INFORMAL RANKS (AMAOTI) ON ROAD D403 (MFEKA'S KRAAL), ALONG ROAD D403, PASSING LANGALIBALELE SCHOOL, TURN LEFT INTO MAIN ROAD 93, INTO KWAMASHU HIGHWAY (M25), LEFT INTO THE ON-RAMP TO THE N2, LEFT ALONG THE N2, TURN LEFT INTO M41 OFF-RAMP, LEFT INTO METROPOLITAN ROUTE (M41), INTO MOUNT EDGEcombe, OUTSIDE THE HOTEL AND RETURN.
12.4	<p>1. AMAOTI TO CROSS ROADS (KWAMASHU).</p> <p>FROM AMAOTI (INNER CIRCLE POINTS), ALONG D403 PASS LANGALIBALELE SCHOOL, LEFT INTO MAIN ROAD 93, ALONG MR93, INTO KWAMASHU HIGHWAY (M25), TURN LEFT INTO THE OFF-RAMP TO MALANDELA ROAD / MR93 (CROSS ROADS) TAXI RANK AND RETURN ALONG THE SAME ROUTE.</p> <p>RETURN ROUTE 4</p> <p>4.2. KWAMASHU CROSS ROADS TO AMAOTI</p> <p>FROM KWAMASHU CROSS ROADS TAXI RANK (CORNER OF MALANDELA ROAD / MR93), INTO MALANDELA ROAD, LEFT INTO THE ON-RAMP TO KWAMASHU HIGHWAY (M25), INTO MAIN ROAD 93, ALONG MAIN ROAD 93, TURN RIGHT INTO D403, ALONG D403, PASSING LANGALIBALELE SCHOOL AND PROCEED TO ANY OF THE INNER CIRCLE POINTS / INFORMAL RANKS ON ROAD D403 IN AMAOTI.</p>
12.5	<p>AMAOTI TO BESTER'S TAXI RANK</p> <p>FROM AMAOTI (INNER CIRCLE POINTS) ALONG D403, PASS LANGALIBALELE SCHOOL, LEFT INTO MAIN ROAD 93, ALONG MR93, INTO KWAMASHU HIGHWAY (M25), LEFT INTO THE OFF-RAMP TO INDUSTRIAL PARK ROAD AND PROCEED ALONG THE ON-RAMP TO M25, TURN RIGHT INTO BESTER'S TAXI RANK AND RETURN ALONG THE SAME ROUTE.</p> <p>RETURN ROUTE</p> <p>5.2. BESTER'S TAXI RANK TO AMAOTI</p> <p>FROM BESTER'S TAXI RANK (CORNER INDUSTRIAL PARK ROAD / MR93), INTO INDUSTRIAL PARK ROAD, RIGHT INTO THE ON-RAMP TO MAIN ROAD 93, ALONG MR93, TURNING RIGHT INTO D403, ALONG D403 PASSING LANGALIBALELE SCHOOL AND PROCEED TO ANY OF THE INNER CIRCLE POINTS / INFORMAL RANKS ON ROAD D403 IN AMAOTI.</p> <p>5.3. ALTERNATIVELY</p> <p>FROM BESTER'S TAXI RANK, RIGHT INTO INDUSTRIAL PARK ROAD, LEFT INTO FERNHAM DRIVE, LEFT INTO LENHAM DRIVE, LEFT INTO WESTHAM DRIVE, RIGHT INTO D403 AND PROCEED TO ANY OF THE INNER CIRCLE POINTS / INFORMAL RANKS ON ROAD D403 IN AMAOTI.</p>
12.6	<p>AMAOTI TO VERULAM</p> <p>FROM AMAOTI (INNER CIRCLE POINTS) ZWELISHA INFORMAL RANK, MFEKA'S KRAAL, ON ROAD D403, ALONG D403 PASSING LANGALIBALELE SCHOOL, LEFT INTO MAIN ROAD 92, ALONG MR93 INTO KWAMASHU HIGHWAY, LEFT INTO THE ON-TAMP TO THE PROVINCIAL ROAD (R102), ALONG R102, RIGHT INTO WICKS STREET, TURN LEFT INTO TODD STREET, RIGHT INTO IRELAND STREET AND PROCEED TO AN APPROVED TAXI RANK ON IRELAND STREET AND RETURN.</p>
12.7	<p>AMAOTI TO UMHLANGA ROCKS</p> <p>FROM ANY OF THE INNER CIRCLE POINTS / INFORMAL RANKS ON ROAD D403 (MFEKA'S KRAAL), ALONG D403, TURNING LEFT JOINING WESTHAM DRIVE, LEFT INTO LENHAM DRIVE, RIGHT INTO NORTHERN DRIVE, LEFT INTO PHOENIX HIGHWAY, ALONG PHOENIX HIGHWAY, TURNING RIGHT INTO THE ON-RAMP TO M41, ALONG M41, LEFT INTO THE OFF-RAMP TO UMHLANGA ROCKS DRIVE (M12), LEFT INTO UMHLANGA ROCKS DRIVE, ALONG M12, TURN RIGHT INTO LIGHTHOUSE ROAD, LEFT INTO TANAGER WAY AND PROCEED TO AN APPROVED TAXI RANK ON TANAGER WAY.</p>



transport

Department:
Transport
Province of KwaZulu-Natal

GAZETTE

LGKZNG36-2018-
DEC

REGION: ALL

1) Application Number: APP0106560	2) Gazette Number: LGKZNG36-2018-DEC
3) Applicant: BA MAKHOB ID NO. 5802275748089 Association: NOT AVAILABLE	4) Applicant Address: P.O. BOX 4466 MANDENI KWA-ZULU NATAL 4490
5) Existing Licence Holder: NOT APPLICABLE ID NO. NOT APPLICABLE	6) Existing Licence Holder Address: NOT APPLICABLE
7) Type of application: NEW OPERATING LICENCE	8) Operating Licence Number: NOTAVAILABLE
9) Vehicle Type: OTHER	10) 1 X 15 (SEATED) + 0 (STANDING)
11) Region: UMGUNGUNDLOVU	
12.1	<p>MSUNDUZI AREA TO LEE PRIMARY SCHOOL (DARNALL) FROM 05:00AM MSUNDUZI AREA TO SWIDI AREA PICK UP TWO CHILDREN, PROCEED TO YELLOW STREET AND TURN LEFT TO BROWN STREET TURN LEFT TO P459 TO ISITHEBE CLINIC AND TURN LEFT TO UNNAMED ROAD TO DERRICK PICK UP THREE CHILDREN. NDULINDE AREA TO VUTHA PRIMARY SCHOOL PROCEED TO UNNAMED ROAD TO NDULINE AREA PICK UP 2 CHILDREN AND RETURN USING THE SAME UNNAMED ROAD AND JOIN P459 TURN LEFT OT INYONI SUPERMARKET PICK UP 3 CHILDREN AND PROCEED TO VUTHA PRIMARY SCHOOL ALSO PICK UP 2 CHILDREN AND RETURN TO THE SAME ROAD P459. FROM VUTHA PRIMARY SCHOOL TO KHENANI FROM VUTHA TO KHENANI RETURN TO P459 ROAD THN TURN LEFT TO KHENANI AND PICK UP 1 CHILD. FROM KHENANI TO MASOMONCO FROM KHENANI TO MASOMONCO RETURN TO P459 ROAD THEN RIGHT TO MASOMONOCO AND PICK UP 2 CHILDREN THEN PROCEED TO JOIN ROAD P459 AGAIN AND TURN RIGHT AND PROCEED TO ROAD P258 TURN LEFT TO R102 TURN LEFT TO DARNELL SUGAR MILL TURN LEFT TO LEE PRIMARY SCHOOL. RETURN TO THE SAME ROUTE USING TO CONVEYE SCHOLARS TO DARNELL LEE PRIMARY SCHOOL AND BACK TO THE SCHOLARS DESTINATIONS.</p>



transport

Department:
Transport
Province of KwaZulu-Natal

GAZETTE

LGKZNG36-2018-
DEC

REGION: ALL

1) Application Number: APP0106562	2) Gazette Number: LGKZNG36-2018-DEC
3) Applicant: SINETHEMBA PENNY MAGUBANE ID NO. 9709281087087 Association: COMPLEX OF LIMEHILL TAXI ASSOCIATION	4) Applicant Address: P.O BOX 140 WASBANK 2920
5) Existing Licence Holder: S MCHUNU ID NO. 7701120254087	6) Existing Licence Holder Address: PO BOX 140 WASBANK KZN KWA-ZULU NATAL 2920
7) Type of application: DECEASED TRANSFER AND NEW OPERATING LICENCE	8) Operating Licence Number: LKNKZN0151439
9) Vehicle Type: MINIBUS	10) 1 X 15 (SEATED) + 0 (STANDING)
11) Region: UTHUKELA	
12.1	<p>UITVAL TO DUNDEE: . FROM UITVAL TAXI RANK TURN LEFT, TURN RIGHT INTO DIVAL FROM DIVAL TURN LEFT INTO LIMEHILL, INTO THOLENI, TURN LEFT INTO WASBANK ROAD, TURN RIGHT INTO DUNDEE ROAD, INTO VICTORIA STREET, TURN LEFT INTO DUNDEE RANK AND RETURN.</p> <p>ALTERNATIVE ROUTE . FROM UITVAL TAXI RANK, TURN RIGHT INTO LADYSMITH ROAD, TURN RIGHT INTO STANFORD ROAD, TURN RIGHT INTO STANFORD ROAD, TURN LEFT INTO THOLENI ROAD, TURN LEFT INTO WASBANK ROAD, TURN RIGHT INTO DUNDEE ROAD INTO VICTORIA STREET, TURN LEFT INTO DUNDEE TAXI RANK AND RETURN.</p>
12.2	FROM UITVAL TAXI RANK TURN RIGHT AND TURN LEFT INTO HELPMEKAAR ROAD, INTO MAZANE, TURN RIGHT INTO POMEROY ROAD, TURN LEFT INTO TAXI RANK AND RETURN.
12.3	FROM WASBANK TAXI RANK, TURN LEFT INTO GLENCOE ROAD, TURN LEFT INTO LADYSMITH ROAD, INTO NKUZI, TURN LEFT INTO N11 INTO NEWCASTLE ROAD INTO LYELL STREET, TURN LEFT INTO PLAZA TAXI RANK AND RETURN.
12.4	<p>WASBANK TO DUNDEE.</p> <p>WASBANK TAXI RANK, TURN RIGHT INTO P33-1 INTO P33 2 AND TO DUNDEE TAXI RANK AND RETURN.</p>



transport

Department:
Transport
Province of KwaZulu-Natal

GAZETTE

LGKZNG36-2018-
DEC

REGION: ALL

1) Application Number: APP0106564	2) Gazette Number: LGKZNG36-2018-DEC
3) Applicant: VA NGCOBO ID NO. 4806160157083 Association: UMZUMBE TAXI OWNERS ASSOCIATION	4) Applicant Address: P.O BOX 182 UMZUMBE 4225
5) Existing Licence Holder: NGCOBO NGCOBO ID NO. 4712265379087	6) Existing Licence Holder Address: P.O BOX 182 UMZUMBE 4225
7) Type of application: DECEASED TRANSFER AND NEW OPERATING LICENCE AND CONVERSION	8) Operating Licence Number: 1266692
9) Vehicle Type: MINIBUS	10) 1 X 15 (SEATED) + 0 (STANDING)
11) Region: UGU-OGWINI	
12.1	EXIT 2 TO HIBBERDENEFROM UMZUMBE TAXI RANK TO ALL VILLAGES WITHIN UMZUMBE, NAMES OF THE VILLAGES: KWAHLONGWA FAIRVIEW, MORRISON,MSWILILI,PEAK,STORE,ODEKE,MAGOG,QWABE,MAHLAHLANE,KWAMDAKA,TRIBIAL COURT,COMMUNITY HALL,KWAMADLALA, PICK AND DROP PASSENGERS AND EXIST TO DIFFERENT DESTINATION.PROCEED WITH D150 PASSING FAIRVIEW MISSION, TURN LEFT JOINING M4 TO DURBAN PROCEED STRAIGHT INTO BROOK STREET RANK NO 90. OFFLOAD AND LOAD PASSENGERS AND RETURN TO UMZUMBE RANK IN REVERSE OERDER.
12.2	EXIT 4 TO UMZINTOFROM UMZUMBE TAXI RANK TO ALL VILLAGES WITHIN UMZUMBE, NAMES OF THE VILLAGES: KWAHLONGWA FAIRVIEW, MORRISON, MSWILILI,PEAK,STORE,ODEKE,MAGOG,QWABE,MAHLAHLANE,KWAAMDAKA,TRIBIAL COURT,COMMUNITY HALL,KWAMADLALA, PICK AND DROP PASSENGERS AND EXIST TO DIFFERENT DESTINATION.PROCEED WITHIN D150 PASSING FAIRVIEW MISSION TURN LEFT JOINING R102 PROCEED STRAIGHT WITH R102 TURN RIGHT JOINING FREEWAY N2 NORTH,TURN LEFT UMZINTO NORTH R612,TURN LEFT INTO R612. UMZINTO NRTH PROCEED WITH R612, RIGHT INTO UMZINTO PASS SET OF ROBOTS TURN RIGHT INTO MAIN ROAD, RIGHT INTO UMZINTO TAXI RANK DROP OFF LOAD RETURN TO THE UMZUMBE ON THE SAME ROUTE.
12.3	EXIT 5 TO PORT SHEPSTONE. FROM UMZUMBE TAXI RANK TO ALL VILLAGES WITHIN UMZUMBE, NAMES OF THE VILLAGES: KWAHLONGWA FAIRVIEW, MORRISON, MSWILILI,PEAK,STORE,ODEKE,MAGOG,QWABE,MAHLAHLANE,KWAAMDAKA,TRIBIAL COURT,COMMUNITY HALL,KWAMADLALA, PICK AND DROP PASSENGERS AND EXIST TO DIFFERENT DESTINATION.PROCEED WITH D150 PASSING FAIRVIEW MISSION TURN RIGHT JOINING R102 PROCEED STRAIGHT,ROBOT TURN RIGHT IMMEDIATE LEFT,RIGHT STRAIGHT TO THE TAXI RANK OFF LOAD AND BACK TO UMZUMBE.
12.4	EXIT 7 TO PORT SHEPSTONEFROM UMZUMBE TAXI RANK TO ALL VILLAGES WITHIN UMZUMBE, NAMES OF THE VILLAGES: KWAHLONGWA FAIRVIEW, MORRISON, MSWILILI,PEAK,STORE,ODEKE,MAGOG,QWABE,MAHLAHLANE,KWAAMDAKA,TRIBIAL COURT,COMMUNITY HALL,KWAMADLALA, PICK AND DROP PASSENGERS AND EXIST TO DIFFERENT DESTINATION.QWABE PROCEED WITH D195 PASS ASSISI CLINIC STRAIGHT TO OSHABENI AND TAKE RIGHT TURN TO BATSTONES DRIFT CROSS UMZIMKHULU BRIDGE TURN LEFT TO SUGARMILL ROAD AND JOIN NELSON MANDELA DRIVE AND PROCEED TO PORT SHEPSTONE TAXI RANK.
12.5	ALTERNATIVE EXIT. FROM UMZUMBE,QWABE TO PORT SHEPSTONEFROM UMZUMBE TAXI RANK TO ALL VILLAGES WITHIN UMZUMBE, NAMES OF THE VILLAGES: KWAHLONGWA FAIRVIEW, MORRISON, MSWILILI,PEAK,STORE,ODEKE,MAGOG,QWABE,MAHLAHLANE,KWAAMDAKA,TRIBIAL COURT,COMMUNITY HALL,KWAMADLALA, PICK AND DROP PASSENGERS AND EXIST TO DIFFERENT DESTINATION.PROCEED WITH D195 RIGHT TO LOISIANA ROAD PROCEED LOUISIANA INTERSECTION CROSS ST FAITS ROAD TO BATSTONES DRIFT ROAD UMZIMKHULU BRIDGE LEFT TO SUGARMILL ROAD AND JOIN NELSON MANDELA DRIVE AND PROCEED TO PORT SHEPSTONE.



transport

Department:
Transport
Province of KwaZulu-Natal

GAZETTE

LGKZNG36-2018-
DEC

REGION: ALL

12.6	<p>EXIT 1 TO DURBAN:</p> <p>FROM UMZUMBE TAXI RANK TO ALL VILLAGES WITHIN UMZUMBE, NAMES OF THE VILLAGES: KWAHLONGWA FAIRVIEW, MORRISON, MSWILILI, PEAK, STORE, ODEKE, MAGOG, QWABE, MAHLAHLANE, KWAAMDACA, TRIBIAL COURT, COMMUNITY HALL, KWAMADLALA, PICK AND DROP PASSENGERS AND EXIST TO DIFFERENT DESTINATION. PROCEED TO D150 PASSING FAIRVIEW MISSION, TURN LEFT JOINING R102 PROCEED WITH R102 TURN RIGHT JOINING FREEWAY N2 NORTH, TURN LEFT EXIT 51 JOINING M4 TO DURBAN PROCEED STRAIGHT INTO BROOK STREET RANK NO 9 OFF LOAD AND LOAD PASSENGERS AND RETURN TO UMZUMBE RANK REVERSE ORDER.</p>
12.7	<p>ALTERNATIVE EXIT.</p> <p>FROM UMZUMBE JOINING FREEWAY TO DURBAN AND WEMA FROM UMZUMBE TAXI RANK TO ALL VILLAGES WITHIN UMZUMBE, NAMES OF THE VILLAGES: KWAHLONGWA FAIRVIEW, MORRISON, MSWILILI, PEAK, STORE, ODEKE, MAGOG, QWABE, MAHLAHLANE, KWAAMDACA, TRIBIAL COURT, COMMUNITY HALL, KWAMADLALA, PICK AND DROP PASSENGERS AND EXIST TO DIFFERENT DESTINATION. PROCEED WITH D195, RIGHT LOISIANA ROAD PROCEED WITH LOISIANA INTERSECTION TURN LEFT, IMMEDIATE LEFT INTO FREEWAY N2 NORTH PASS TOLLGATE CALLED UMTENTWENI JOIN FREEWAY N2 AND PROCEED TO NORMAL DESCRIPTION TO DURBAN AND WEMA.</p>
12.8	<p>EXIT 3 TO MAGISTRATE COURT FROM UMZUMBE TAXI RANK TO ALL VILLAGES WITHIN UMZUMBE, NAMES OF THE VILLAGES: KWAHLONGWA FAIRVIEW, MORRISON, MSWILILI, PEAK, STORE, ODEKE, MAGOG, QWABE, MAHLAHLANE, KWAAMDACA, TRIBIAL COURT, COMMUNITY HALL, KWAMADLALA, PICK AND DROP PASSENGERS AND EXIST TO DIFFERENT DESTINATION. PROCEED WITH D150, PASSING FAIRVIEW MISSION TURN LEFT JOINING R102, ISIPHOFU ROAD TURN LEFT OR RIGHT INTO MAGISTRATE COURT DROP, PICK AND RETURN IN REVERSE TO UMZUMBE.</p>
12.9	<p>EXIT 6 TO WEMA FROM UMZUMBE TAXI RANK TO ALL VILLAGES WITHIN UMZUMBE, NAMES OF THE VILLAGES: KWAHLONGWA FAIRVIEW, MORRISON, MSWILILI, PEAK, STORE, ODEKE, MAGOG, QWABE, MAHLAHLANE, KWAAMDACA, TRIBIAL COURT, COMMUNITY HALL, KWAMADLALA, PICK AND DROP PASSENGERS AND EXIST TO DIFFERENT DESTINATION. PROCEED WITH D150 PASSING FAIRVIEW MISSION TURN LEFT JOINING R102 PROCEED WITH R102, TURN RIGHT JOINING FREEWAY N2 NORTH, PROCEED STRAIGHT TURN AT ISIPINGO LEFT TO JOYNER ROAD AND AT INTERSECTION TURN LEFT INTO WEMA TAXI RANK OFFLOAD AND LOAD BACK TO UMZUMBE.</p>



transport

Department:
Transport
Province of KwaZulu-Natal

GAZETTE

LGKZNG36-2018-
DEC

REGION: ALL

1) Application Number: APP0106567	2) Gazette Number: LGKZNG36-2018-DEC
3) Applicant: AT PAKKIES ID NO. 6409135566088 Association: KOKSTAD TAXI OWNERS ASSOCIATION	4) Applicant Address: 56 NOBUHLE ROAD BHONGWENI LOCATION KOKSTAD KWAZULU-NATAL 4700
5) Existing Licence Holder: NOT APPLICABLE ID NO. NOT APPLICABLE	6) Existing Licence Holder Address: NOT APPLICABLE
7) Type of application: NEW OPERATING LICENCE	8) Operating Licence Number: LGKZN0503000266
9) Vehicle Type: MINIBUS	10) 1 X 15 (SEATED) + 0 (STANDING)
11) Region: SISONKE	
12.1	3. FROM DOWER STREET (KOKSTAD TAXI RANK) JOIN MAIN STREET, TURN TO GROOM STREET, JOIN HOPE STREET, REJOIN R56 TO N2 DROP AND PASS R61 PAKADE STATION TURN MAGUSHENI R61 TO BIZANA TAXI RANK IN MAIN STREET AND ON RETURN SAME ROUTE TO KOKSTAD.
12.2	1. FROM DOWER STREET (KOKSTAD TAXI RANK), JOIN MAIN STREET, TURN TO GROOM STREET JOIN HOPE STREET, REJOIN R56 TO N2 DROP AND PASS PAKADE STATION N2 TURN OFF TO NTSIZWE ROAD IN MOUNT AYLIFF TAXI RANK, JOIN R56 TO MOUNT FRERE TAXI RANK AT MAIN ROAD, N2 TO QUMBU, N2 TO TSOLO N2 UMTATA THROUGH MADERIA STREET TO YOLK STREET TO MAIN RANK IN UMTATA AND RETURN ALONG THE SAME ROUTE TO KOKSTAD.
12.3	FROM KOKSTAD TAXI RANK DOWER STREET JOIN MAIN STREET, TURN TO GROOM STREET JOIN HOPE STREET R56 REJOIN R56 TO N2 DROP AND PASS PAKADE STATION TURN OFF TO NTSIZWA STREET DROP AT TAXI RANK JOIN R56 TURN OFF PUTHI TO TABANKULU TAXI RANK AT MAIN STREET AND ON RETURN SAME ROUTE TO KOKSTAD IN REVERSE.
12.4	KOKSTAD TO PIETERMARITZBURG. FROM DOWER STREET (KOKSTAD TAXI RANK) JOIN MAIN STREET, GROOM STREET JOIN HOPE STREET REJOIN R56 DROP AND PASS UMZIMKULU, IXOPO, RICHMOND, THORNVILLE, JOIN ALEXANDRA STREET / ROAD TO FRENCH ROAD TO EDENDALE ROAD/R103/M70 TO STATION ROAD TAXI RANK IN PIETERMARITZBURG AND ON RETURN SAME ROUTE TO KOKSTAD IN REVERSE.
12.5	KOKSTAD TO PIETERMARITZBURG. FROM DOWER STREET (KOKSTAD TAXI RANK) ALONG MAIN STREET JOIN R394 DROP AND PASS R617 FRANKLIN TO SWARTBERG JOIN R617 DROP AND PASS UNDERBERG R617 BULWER AND BOSTON JOIN M70/ EDENDALE ROAD TO STATION ROAD TO TAXI RANK IN PIETERMARITZBURG AND ON RETURN SAME ROUTE TO KOKSTAD
12.6	9.KOKSTAD TO KOKSTAD. FROM DOWER STREET (KOKSTAD TAXI RANK) ALONG MAIN STREET, JOIN GROOM STREET, AND JOIN HOPE STREET, JOIN R56, INTO N2 (DROP OF PASSENGERS), PASS PAKADE STATION INTO NTSIZWA ROAD, INTO MOUNT AYLIFF TAXI RANK AND RETURN SAME ROUTE TO KOKSTAD.
12.7	FROM DOWER STREET (KOKSTAD TAXI RANK) JOIN MAIN STREET, GROOM STREET, HOPE STREET, R56 TO UMZIMKULU, IXOPO, RICHMOND JOIN R617 JOIN ALEXANDRA ROAD TO COMMERCIAL ROAD IN PIETERMARITZBURG, JOIN N3 DROP AND PASS HOWICK, MOOI RIVER, HARRISMITH, WARDEN, VILLERS, HIELDELBERG, BOKSBURG, SPRUIT AND ALBERTON STREET JOIN M2 TO RISSIK STREET TO BREE STREET TO WANDERERS STREET TO PARK STATION TAXI RANK. ON RETURN JOIN WOLMARANS STREET TO M2 HIGHWAY AND JOIN N3 AND USE THE SAME ROUTE TO KOKSTAD IN REVERSE



transport

Department:
Transport
Province of KwaZulu-Natal

GAZETTE

LGKZNG36-2018-
DEC

REGION: ALL

12.8	FROM DOWER STREET (KOKSTAD TAXI RANK) INTO MAIN STREET JOIN R394 TO FRANKLIN, TO SWARTBERG, DROP AND PASS UNDERBURG, BULWER, BOSTON, MPOPHOMENI, JOIN N3 AT HOWICK THEN DROP AND PASS MOOIRIVER, ESTCOURT, JOIN N11 TO LADYSMITH THROUGH MAIN STREET REJOIN THE N11 THEN DROP AND PASS LADYSMITH, DANHAUSER, NEWCASTLE, VOLKRUST, JOIN R23 TO STANDERTON ALONG R23/ R546/R547/R50 AND ALONG R546 DROP AND PASS EMBALENHLE SECUNDA TO LEANDRA, JOIN N17 DROP AND PASS DEVON, SPRINGS, BRAKPAN, GERMISTON TO M2 TO RISSIK STREET TO BREE STREET TO WANDERERS STREET TO PARK STATION TAXI RANK IN JOHANNESBURG AND ON RETURN JOIN WOLMARANS STREET TO M2 HIGHWAY TO N3 AND VIA THE SAME ROUTE TO KOKSTAD IN REVERSE.
12.9	FROM DOWER STREET, MAIN STREET, TO GROOM STREET JOIN HOPE STREET, REJOIN R56 TO N2, DROP OFF PASSENGERS AND PASS R61 PAKADE STATION JOIN R61, PASS MAGUSHENI TO FLAGSTAFF TAXI RANK AND BACK SAME ROUTE TO KOKSTAD.
12.10	26. KOKSTAD TO HARDING FROM DOWER STREET, MAIN STREET, TURN TO GROOM STREET, JOIN HOPE STREET, REJOIN R56 PASS STAFFORD'S POST, JOIN N2 TO HARDING RANK IN MAIN STREET AND ON RETURN SAME ROUTE TO KOKSTAD.
12.11	FROM DOWER STREET, MAIN STREET, TURN TO GROOM STREET, JOIN HOPE STREET, REJOIN R56, PASS STAFFORD'S POST, JOIN N2, DROP OFF PASSENGERS AND PASS HARDING, PASS IZINGOLWENI TO MARBURG TO POST SHEPSTONE AND BACK SAME ROUTE TO KOKSTAD.
12.12	2. FROM DOWER STREET (KOKSTAD TAXI RANK) JOIN MAIN STREET, JOIN BARKER STREET, JOIN HOPE STREET TURN TO R56 DROP AND PASS CEDARVILLE R56 TO MAIN STREET TAXI RANK IN MATATIELE AND ON RETURN ALONG THE SAME ROUTE TO KOKSTAD IN REVERSE.
12.13	FROM DOWER STREET (KOKSTAD TAXI RANK) ALONG MAIN STREET, JOIN GROOM STREET, AND JOIN HOPE STREET, JOIN R56 DROP AND PASS UMZIMKULU, IXOPO, RICHMOND AND THORNVILLE JOIN UMLAAS ROAD TO N3 TO GREY/ BROAD STREET TO SMITH STREET TO M4 TO BROOK STREET INTO BEREA TAXI RANK IN DURBAN. ON RETURN FROM BEREA TAXI RANK TO THEATRE LANE, JOIN WEST STREET INTO RUSSEL STREET INTO N3 AND USE THE FORWARD ROUTE TO KOKSTAD IN REVERSE.
12.14	FROM DOWER STREET (KOKSTAD TAXI RANK) INTO MAIN STREET, JOIN R394 VIA FRANKLIN, SWARTBERG AND JOIN R617 TO UNDERBERG, BULWER, BOSTON, MPOPHOMENI, JOIN N3 AT HOWICK DROP AND PASS MOOI RIVER, HARRISMITH, WARDEN, VILLERS, HEILDBERG, BOKSBURG, SPRUIT, ALBERTON, JOIN M2 TO RISSIK STREET, INTO DE VILLERS STREET TO JOHANNESBURG TAXI RANK AT PARK STATION IN GAUTENG, AND ON RETURN JOIN WOLMARANS STREET TO M2 HIGHWAY TO N3 AND USE SAME ROUTE TO KOKSTAD IN REVERSE.
12.15	FROM DOWER STREET, MAIN STREET, TURN TO GROOM STREET, JOIN HOPE STREET. REJOIN R56 TO N2, DROP PASSENGERS AND PASS PAKADE STATION N2 TO MT AYLIFF, JOIN R56 TO MT FRERE TAXI RANK AND BACK SAME ROUTE TO KOKSTAD.



transport

Department:
Transport
Province of KwaZulu-Natal

GAZETTE

LGKZNG36-2018-
DEC

REGION: ALL

1) Application Number: APP0106569	2) Gazette Number: LGKZNG36-2018-DEC
3) Applicant: CT CHONCO ID NO. 6809165806082 Association: CHATSWORTH MINIBUS ASSOCIATION	4) Applicant Address: 23 SALT RIVER ROAD ASHLEY 3610
5) Existing Licence Holder: K NAIDOO ID NO. 6611305067082	6) Existing Licence Holder Address: PO BOX 1469 CHATSGLEN CHATSWORTH KWA-ZULU NATAL 4030
7) Type of application: NORMAL TRANSFER	8) Operating Licence Number: LGKZN1203000036
9) Vehicle Type: MINIBUS	10) 1 X 14 (SEATED) + 0 (STANDING)
11) Region: NINGIZMU 2	
12.1	FROM PRIVATE RANKING FACILITIES : CHECKERS CENTRE IN JOYHURST STREET TO SHALLCROSS RIDGE CENTRE IN LINK ROAD, TURN RIGHT INTO JOYHURST STREET, TURN RIGHT INTO CHATSWORTH CIRCLE, LEFT INTO CROFTDENE DRIVE, RIGHT INTO MONTDENE DRIVE, LEFT INTO ROAD 702, LEFT INTO ROAD 701, RIGHT INTO ROAD 751, RIGHT INTO MOORTON DRIVE, LEFT INTO ARENA PARK DRIVE, DIRECT TO MOORCROSS DRIVE, RIGHT INTO CROSSMOOR DRIVE, LEFT INTO MOORCROSS DRIVE, RIGHT INTO KLAARWATER ROAD, RIGHT INTO LINK ROAD, UP UNTIL SHALLCROSS RIDGE CENTRE AND RETURN ALONG THE SAME ROUTE TO CHECKERS CENTRE IN JOYHURST STREET.
12.2	CHECKERS CENTRE IN JOYHURST STREET IN CHATSWORTH, TO DURBAN: FROM CHECKERS CENTRE IN JOYHURST STREET, CHATSWORTH, RIGHT INTO MAIN STREET, LEFT INTO CHATSDENE STREET, RIGHT INTO FLORENCE NIGHTINGALE DRIVE, LEFT INTO HIGGINSON HIGHWAY, RIGHT INTO CROSSMOOR DRIVE, LEFT INTO MOORCROSS DRIVE, LEFT INTO ROAD 1124 UP UNTIL THE CORNER WITH KLAARWATER DRIVE, AND RETURN ALONG ROAD 1124, LEFT INTO MOORCROSS DRIVE, INTO ARENA PARK DRIVE, RIGHT INTO MOORTON DRIVE, LEFT INTO ROAD 751, LEFT INTO ROAD 701, RIGHT INTO 702, RIGHT INTO ROAD 502, LEFT INTO ROAD 501, RIGHT INTO ARENA PARK DRIVE, LEFT INTO CHATSWORTH CIRCLE, RIGHT INTO MAIN STREET, INTO ROAD 301, RIGHT INTO WOODHURST DRIVE, INTO COLLIER AVENUE, RIGHT INTO CHATSWORTH MAIN ROAD, INTO PELICAN DRIVE, LEFT INTO HAVENSIDE DRIVE, RIGHT INTO IMPALA DRIVE, RIGHT INTO HIGGINSON HIGHWAY, INTO GRIMBYS ROAD, LEFT INTO SOUTH COAST ROAD, RIGHT INTO SOUTHERN FREEWAY, LEFT INTO MOORE ROAD, RIGHT INTO WARWICK AVENUE, RIGHT INTO ALICE STREET, RIGHT INTO SOLDIERS WAY, RIGHT INTO PINE STREET RANK NO. 84 OR ALTERNATIVELY INTO ALBERT STREET, THEN LEFT INTO PRINCE EDWARD STREET INTO RANK 116 AND RETURN ALONG PRINCE ALFRED, INTO SMITH STREET, INTO SOUTHERN FREEWAY AND RETURN ALONG THE FORWARD ROUTE IN REVERSE.
12.3	FROM PRIVATE RANKING FACILITIES: CHECKERS CENTRE IN JOYHURST STREET TO LOTUS GARAGE IN CHATSWORTH MAIN ROAD. RIGHT BHAKTIVEDANTA SWAMI CIRCLE, RIGHT INTO MAIN STREET, DIRECT INTO FLORENCE NIGHTINGALE DRIVE, LEFT INTO SUNSET AVENUE, LEFT INTO ERICA AVENUE, RIGHT INTO SYRINGA AVENUE, LEFT INTO WOODHURST DRIVE, RIGHT INTO COLLIER AVENUE, LEFT INTO CHATSWORTH MAIN ROAD, AND PROCEED TO LOTUS GARAGE AND RETURN ALONG THE FORWARD ROUTE IN REVERSE TO CHECKERS CENTRE IN JOYHURST STREET.
12.4	FROM PRIVATE RANKING FACILITIES : CHECKERS CENTRE IN JOYHURST STREET TO SILVERGLEN SHOPPING MALL. RIGHT INTO JOYHURST STREET, RIGHT INTO CHATSWORTH CIRCLE, LEFT INTO CROFTDENE DRIVE, RIGHT INTO SILVERGLEN DRIVE, DIRECT INTO BULL-BULL DRIVE, LEFT INTO HAVENSIDE DRIVE, LEFT INTO SUMMERFIELD ROAD, LEFT INTO PELICAN DRIVE, LEFT INTO SILVERGLEN DRIVE, AND PROCEED INTO SILVERGLEN SHOPPING MALL AND RETURN ALONG THE FORWARD ROUTE IN REVERSE TO CHECKERS IN JOYHURST STREET.



transport

Department:
Transport
Province of KwaZulu-Natal

GAZETTE

LGKZNG36-2018-
DEC

REGION: ALL

12.5	<p>FROM CHECKERS CENTRE IN JOYHURST STREET IN CHATSWORTH, TO DURBAN:</p> <p>FROM CHECKERS CENTRE IN JOYHURST STREET, CHATSWORTH, RIGHT INTO MAIN STREET, LEFT INTO CHATSDENE STREET, RIGHT INTO FLORENCE NIGHTINGALE DRIVE, LEFT INTO HIGGINSON HIGHWAY, RIGHT INTO CROSSMOOR DRIVE, LEFT INTO MOORCROSS DRIVE, LEFT INTO ROAD 1124 UP UNTIL THE CORNER WITH KLAARWATER DRIVE, AND RETURN ALONG ROAD 1124, LEFT INTO MOORCROSS DRIVE, INTO ARENA PARK DRIVE, RIGHT INTO MOORTON DRIVE, LEFT INTO ROAD 751, LEFT INTO ROAD 701, RIGHT INTO 702, RIGHT INTO ROAD 502, LEFT INTO ROAD 501, RIGHT INTO ARENA PARK DRIVE, LEFT INTO CHATSWORTH CIRCLE, RIGHT INTO MAIN STREET, INTO ROAD 301, RIGHT INTO WOODHURST DRIVE, INTO COLLIER AVENUE, RIGHT INTO CHATSWORTH MAIN ROAD, INTO PELICAN DRIVE, LEFT INTO HAVENSIDE DRIVE, RIGHT INTO IMPALA DRIVE, RIGHT INTO HIGGINSON HIGHWAY, INTO GRIMBYS ROAD, LEFT INTO SOUTH COAST ROAD, RIGHT INTO SOUTHERN FREEWAY, LEFT INTO MOORE ROAD, RIGHT INTO WARWICK AVENUE, RIGHT INTO ALICE STREET, RIGHT INTO SOLDIERS WAY, RIGHT INTO PINE STREET RANK NO. 84 OR ALTERNATIVELY INTO ALBERT STREET, THEN LEFT INTO PRINCE EDWARD STREET INTO RANK 116 AND RETURN ALONG PRINCE ALFRED, INTO SMITH STREET, INTO SOUTHERN FREEWAY AND RETURN ALONG THE FORWARD ROUTE IN REVERSE.</p>
12.6	<p>FROM RANK NO. 80 AT R. K. KHANS HOSPITAL IN CHATSWORTH CIRCLE TO CHATSWORTH RIDGE CENTRE IN LINK ROAD, LEFT INTO CHATSWORTH CIRCLE, LEFT INTO CROFTDENE DRIVE, RIGHT INTO MONTDENE DRIVE, LEFT INTO ROAD 702, LEFT INTO ROAD 701, RIGHT INTO ROAD 751, RIGHT INTO MOORTON DRIVE, LEFT INTO ARENA PARK DRIVE, DIRECT INTO MOORCROSS DRIVE, RIGHT INTO CROSSMOOR DRIVE, LEFT INTO MOORCROSS DRIVE, RIGHT INTO KLAARWATER ROAD, RIGHT INTO LINK ROAD, PROCEED TO CHATSWORTH RIDGE CENTRE AND RETURN ALONG THE FORWARD ROUTE IN REVERSE TO R. K. KHANS HOSPITAL IN CHATSWORTH CIRCLE.</p>
12.7	<p>MONTFORD TO MONTFORD</p> <p>FROM RANK NO. 113 AT MONTFORD SHOPPING COMPLEX TO SEVEN TANKS, LEFT INTO ROAD 701, RIGHT INTO ROAD 702, RIGHT INTO ROAD 704, RIGHT INTO NATURE RESERVE ROAD, PROCEED TO SEVEN TANKS AND RETURN ALONG THE FORWARD ROUTE IN REVERSE TO RANK NO. 113 AT MONTFORD SHOPPING COMPLEX.</p>
12.8	<p>6. FROM RANK NO 80 AT R. K. KHANS HOSPITAL IN CHATSWORTH CIRCLE TO MOBENI HEIGHTS SHOPPING CENTRE IN IMPALA DRIVE, RIGHT INTO CHATSWORTH CIRCLE, RIGHT INTO FLORENCE NIGHTINGALE DRIVE, RIGHT INTO WESTCLIFF DRIVE, DIRECT INTO PELICAN DRIVE, RIGHT INTO HAVENSIDE DRIVE, RIGHT INTO IMPALA DRIVE, INTO MOBENI HEIGHTS SHOPPING CENTRE AND RETURN ALONG THE FORWARD ROUTE IN REVERSE TO R. K. KHAN HOSPITAL IN CHATSWORTH CIRCLE.</p>



transport

Department:
Transport
Province of KwaZulu-Natal

GAZETTE

LGKZNG36-2018-
DEC

REGION: ALL

1) Application Number: APP0106570	2) Gazette Number: LGKZNG36-2018-DEC
3) Applicant: NPG MYEZA ID NO. 5711120759086 Association: QOLOQOLO TAXI ASSOCIATION	4) Applicant Address: P.O BOX 11470 UMZINTO 4200
5) Existing Licence Holder: SW MYEZA ID NO. 4207275536081	6) Existing Licence Holder Address: P O BOX 11470 UMZINTO 4200
7) Type of application: DECEASED TRANSFER	8) Operating Licence Number: LGKZN1003001252
9) Vehicle Type: MINIBUS	10) 1 X 15 (SEATED) + 0 (STANDING)
11) Region: UGU-OGWINI	
12.1	FROM QOLOQOLO PROCEED WITH P75 PICK UP AND PROCEED WITH LELLOS DRIFT 5 PICK UP AND PROCEED WITH SPOFU ROAD PICK UP AND PROCEED WITH R102 DIRECT TO PORT SHEPSTONE RANK AND LOAD BACK TO QOLOQOLO.
12.2	FROM NOMOYI /SNAGQU PICK UP AND PROCEED WITH D955 ROAD PICK UP PROCEED WITH LELLOS DRIFT 5 PICK UP A PROCEED WITH ROAD P75 PICK UP AND PROCEED WITH ROAD P197 INTO UMZINTO TAXI RANK, DROP OFF ONLY WITH ROAD P22 JOIN P23 ROAD INTO SCOTTBURGH TAXI RANK DROP OFF ONLY PROCEED WITH N2 FREEWAY INTO ISIPINGO DROP OFF ONLY, PROCEED WITH JOYNER ROADE DROP OFF ONLY PROCEED WITH M35 DROP OFF ONLY, CROSS PROSPECTON ROAD WITH RANA ROAD DROP OFF ONLY PROCEED WITH M35 DROP OFF ONLY CROSS PROSPECTON ROAD WITH RANA ROAD DROP OFF ONLY PROCEED.
12.3	FROM APPROVED TAXI RANK LOAD AND PROCEED WITH R102 PROCEED SPOFU ROAD TO LELLAS DRIFT 5 TO QOLOQOLO LOCATION.
12.4	FROM APPROVED TAXI RANK LOAD AN PROCEED N2 SOUTH AND PROCEED WITH M4 PROCEED N2 SOUTH AND PROCEED WITH P197 TO P75 AND PROCEED WITH LELLOS DRIFT 5 TO D955 TO NOMOYI LOCATION.
12.5	FROM APPROVED TAXI RANK LOAD AND PROCEED WITH M4 PROCEED WITH N2 SOUTH PROCEED WITH P197 TO P75 PROCEED WITH UMGAI ROAD TO MADUNGENI ROAD TO MADUNGENI AREA.
12.6	FROM APPROVED TAXI RANK LOAD PROCEED WITH P75 PICK UP PROCEED WITH P197 VIA UMZINTO PROCEED WITH P22 TO P23 TO SCOTTBURGH TAXI RANK.
12.7	FROM APPROVED TAXI TRANK LOAD PROCEED WITH P23 TO P22 PROCEED WITH P197 TO P75 TO QOLOQOLO LOACTION.
12.8	FROM APPROVED TAXI RANK LOAD AND PROCEED WITH D955 PROCEED LELLOS DRIFT TO P75 PROCEED WITH N2 NORTH PROCEED WITH M4 DURBAN TO WARWICK AVENUE.
12.9	FROM APPROVED TAXI LOAD PROCEED WITH LELLOS DRIFT 5 PROCEEWD WITH SPOFU ROAD TO TURTON LOCATION.
12.10	FROM APPROVED TAXI RANK LOAD PROCEED WITH LELLOS DRIFT 5 TO SPOFU ROAD PROCEED TO TURTON LOCATION.
12.11	LELLOS DRIFT TO DURBAN. FROM APPROVED TAXI RANK AND PROCEED EITH LELLOS DRIFT 5 PROCEED WITH D955 BHOBHWE NI LOATION PROCEED TO R102 PROCEED WITH N2 FREEWAY PROCEED WITH M4 TO WARWICK TAXI RANK.
12.12	EMADUNGENI TO UMGHA FROM APPROVED TAXI RANK LOAD AND PROCEED WITH MADUNGENI ROAD PROCEED WITH P75 TO P197 PROCEED TO UMHOHA TAXI RANK.
12.13	NOMOYI TO UMZINTO : FROM APPROVED TAXI RANK LOAD AND PROCEED WITH D955 TO LELLOS DRIFT 5 PROCEED WITH D955 TO HELLOS TO UMZINTO TAXI RANK.
12.14	QOLOQOLO TO UMZINTO. FROM QOLOQOLO TAXI RANK PICK UP AND PROCEED WITH ROAD P75 JOINING UMZINTO TAXI RANK DIRECT AND RETURN.



transport

Department:
Transport
Province of KwaZulu-Natal

GAZETTE

LGKZNG36-2018-
DEC

REGION: ALL

12.15	<p>QOLOQOLO TO DURBAN.</p> <p>FROM QOLOQOLO TAXI RANK PICK UP AND PROCEED WITH P197 ROAD, FROM P19 TO N2 FREEWAY PROCEEDING TO DURBAN JOYNER ROAD DROP OFF ONLY PROCEED TO M35 ROAD DROP OFF ONLY PROCEED WITH PROSPECTON ROAD JOINING OLD MAIN ROAD ISIPINGO JOINING M35 DROP OFF ONLY PROCEED TO R102 DROP OFF ONLY PROCEED WITH HIMALAYA ROAD DROP OFF ONLY PROCEED TO M4 FREEWAY TO DURBAN RANK IN WARWICK AVENUE AND RETURN USING M4 FREEWAY BACK TO N2 DIRECT AND RETURN TO KWA QOLOQOLO.</p>
12.16	<p>FROM QOLOQOLO PROCEED WITH P75 PICK UP AND PROCEED WITH LELLOS DRIFT 5 PICK UP PROCEED WITH SPOFU ROAD PICK UP AND PROCEED TO TURTON RANK AND LOAD BACK TO QOLOQOLO.</p>
12.17	<p>EMADUNGENI TO DURBAN.</p> <p>FROM EMADUNGENI PICK UP PROCEED WITH UMGAIR ROAD PICK UP PROCEED WITH ROAD P75 PICK UP PROCEED WITH ROAD P197 VIA UMZINTO TAXI RANK DROP OFF ONLY PROCEED WITH P22 PROCEED WITH P23 ROAD VIA SCOTBURGH DROP OFF ONLY PROCEED WITH N2 FREEWAY VIA ISIPINGO THROUGH JOYNER ROAD PROCEED WITH M35 DROP OFF ONLY PROCEED WITH M35 DROP OFF ONLY PROCEED WITH PROSPECTON ROAD BACK TO N2 FREEWAY PROCEED WITH M4 FREEWAY TO WARWICK AVENUE IN DURBAN RANK DROP OFF AND LOAD BACK TO EMADUNGENI.</p>
12.18	<p>UMZINTO TO QOLOQOLO.</p> <p>FROM APPROVED TAXI RANK LOAD AND PROCEED WITH P197 AND PROCEED WITH P75 TO QOLOQOLO LOCATION.</p>
12.19	<p>DURBAN TO QOLOQOLO.</p> <p>FROM APPROVE TAXI RANK LOAD AND PROCEED WITH M4 PROCEED WITH N2 SOUTH AND PROCEED WITH P197 TO P75 AND QOLOQOLO GET TO LOCATION.</p>
12.20	<p>TURTON TO QOLOQOLO.</p> <p>FROM APPROVED TAXI RANK LOAD AND PROCEED TO SPOFU ROAD PROCEED WITH LELLOS DRIFT 5 TO QOLOQOLO LOCATION.</p>



transport

Department:
Transport
Province of KwaZulu-Natal

GAZETTE

LGKZNG36-2018-
DEC

REGION: ALL

1) Application Number: APP0106583	2) Gazette Number: LGKZNG36-2018-DEC
3) Applicant: MI NSUSHA ID NO. 6103205506088 Association: NOT AVAILABLE	4) Applicant Address: P.O BOX 61 UMZUMBE 4225
5) Existing Licence Holder: NOT APPLICABLE ID NO. NOT APPLICABLE	6) Existing Licence Holder Address: NOT APPLICABLE
7) Type of application: NEW OPERATING LICENCE	8) Operating Licence Number: NOTAVAILABLE
9) Vehicle Type: OTHER	10) 1 X 0 (SEATED)
11) Region: UGU-OGWINI	
12.1	<p>MY STARTING POINT IS KWAMLENZE RESIDENCE AT D150 AT 05H30MINS ALONG D150 I TURN OFF TO PICK-UP SANELE, NANA, TANDO, OLETHU MBHELE. I PICK THEM AT MBHELE RESIDENCE AND I PROCEED TO PICK-UP AKHONA, BONGA, KHETHELO MQADI, KHALIPHA, THABISO, THABO AND TWENHLE MABASO AT (MABASO RESIDENCE) I PROCEED TO PICK -UP SIZWE AND ALETHU AT THEIR HOME MBHELE RESIDENCE THEN BACK TO D150 AND JOIN R102, JOIN AIKEN STREET AT PORT SHEPSTONE, PROCEED TO CONNOR-STREET, PRICE STREET, ESCOMBE STREET, BAZLEY STREET, ANDRFASEN ROAD AND DROP SANE CELE AT PORT SHEPSTONE PRIMARY SCHOOL JOIN N2 ALONG SIDE OF N2 TAKE LEFT TO MERLEWOOD PRIMARY SCHOOL AND DROP THABO, THABISO, AKHONA, ANATHI, SIZWE, TWENHLE, BONGA AND KHETHELO, BACK TO N2 ALONG SIDE OF N2 TAKE RIGHT TO A SCHOOL CALLED HLANGANANI PREPARATORY PRIMARY DROP NANA, TANDA, OLETHU, ALETHU, THABISO AND KHALIPHA. FINISH AT 07H30 ALL OF THEM ARE DROPPED AND PICKED UP AT MAIN GATE OF EACH SCHOOL.</p> <p>AT 14H00 STARTING AT PORT SHEPSTONE PRIMARY, MERLEWOOD PRIMARY AND HLANGANANI PREPARATORY PRIMARY PROCEED TO R102-D50 AND DROP THEM ACCORDING TO PICK UP IN THE MORNING. I FINISH AT 16H30.</p>



transport

Department:
Transport
Province of KwaZulu-Natal

GAZETTE

LGKZNG36-2018-
DEC

REGION: ALL

1) Application Number: APP0106584	2) Gazette Number: LGKZNG36-2018-DEC
3) Applicant: BJ NSUSHA ID NO. 6808140298084 Association: NOT AVAILABLE	4) Applicant Address: P.O BOX 61 UMZUMBE 4225
5) Existing Licence Holder: NOT APPLICABLE ID NO. NOT APPLICABLE	6) Existing Licence Holder Address: NOT APPLICABLE
7) Type of application: NEW OPERATING LICENCE	8) Operating Licence Number: NOTAVAILABLE
9) Vehicle Type: OTHER	10) 1 X 0 (SEATED)
11) Region: UGU-OGWINI	
12.1	<p>MY START POINT IS D150 KWAMLENZE RESIDENCE AT 05H30 ALONG D150 TURN OFF TO PICK UP ASANDA LUSHABA AT HER HOME LUSHABA RESIDENCE AND BACK & MBHELE AT MBHELE RESIDENCE, BACK TO D150 AND PROCEED ALONG D150 I TURN OFF AGAIN TO PICK-UP SIQOBILE MQADI, SYA, ATASHA, SIXOLILE MGOMBOZI, APHE, MFANANA MKHUNGO I PICK THEM UP AT MKHUNGO RESIDENCE. I GO BACK TO D150 AND PROCEED ALONG D150, I TURN OFF AGAIN TO PICK-UP TANDO, SAMU, NZUZO, MVELO, SAMKELO AND AMO DLANA I PICK THEM AT DLADLA RESIDENCE THEN BACK TO D150 AND JOIN R102. JOIN AIKEN STREET AT PORT SHEPSTONE PROCEED TO CONNOR STREET, PRICE STREET, BAZLEY STREET AND EFASEN AND DROP ASANDA PROCEED TO CRESCENT STREET, JOIN N2 ALONG SIDE OF N2 TAKE RIGHT TO A SCHOOL CALLED MERELWOOD PRIMARY SCHOOL DROP SIQOBILE, SYA, ATASHA AND XOLILE AND CONTINUE BACK TO N2. ALONG SIDE OF N2 AS I PROCEED TAKE LEFT TO A SCHOOL CALLED HLANGANANI PREPARATORY SCHOOL DROP BHOMBA, APHE, MFANANA, THANDO, NZUZO, MVELO, SMUKELO AND AMO. ALL OF THEM ARE DROPPED AND PICK UP AT THE MAIN GATE OF EACH SCHOOL.</p> <p>AT 14H00 I START PICKING THEM TO TAKE THEM BACK HOME STARTING AT PORT SHEPSTONE PRIMARY SCHOOL AND HLANGANANI PREPARATORY SCHOOL THEN PROCEED TO R102, D150 AND DROP THEM ACCORDING TO PICK UP IN THE MORNING FINISH AT 16H30.</p>



transport

Department:
Transport
Province of KwaZulu-Natal

GAZETTE

LGKZNG36-2018-
DEC

REGION: ALL

1) Application Number: APP0106586	2) Gazette Number: LGKZNG36-2018-DEC
3) Applicant: K MADLEBETSHA ID NO. 5210105187082 Association: KOKSTAD TAXI OWNERS ASSOCIATION	4) Applicant Address: P.O.BOX 676 KOKSTAD KWA ZULU NATAL 4700
5) Existing Licence Holder: NOT APPLICABLE ID NO. NOT APPLICABLE	6) Existing Licence Holder Address: NOT APPLICABLE
7) Type of application: NEW OPERATING LICENCE	8) Operating Licence Number: NOTAVAILABLE
9) Vehicle Type: MINIBUS	10) 1 X 15 (SEATED) + 0 (STANDING)
11) Region: SISONKE	
12.1	FROM DOWER STREET (KOKSTAD TAXI RANK) ALONG MAIN STREET, JOIN GROOM STREET, AND JOIN HOPE STREET, JOIN R56 DROP AND PASS UMZIMKULU, IXOPO, RICHMOND AND THORNVILLE JOIN UMLAAS ROAD TO N3 TO GREY/ BROAD STREET TO SMITH STREET TO M4 TO BROOK STREET INTO BEREA TAXI RANK IN DURBAN. ON RETURN FROM BEREA TAXI RANK TO THEATRE LANE, JOIN WEST STREET INTO RUSSEL STREET INTO N3 AND USE THE FORWARD ROUTE TO KOKSTAD IN REVERSE.
12.2	FROM DOWER STREET (KOKSTAD TAXI RANK) JOIN MAIN STREET, GROOM STREET, HOPE STREET, R56 TO UMZIMKULU, IXOPO, RICHMOND JOIN R617 JOIN ALEXANDRA ROAD TO COMMERCIAL ROAD IN PIETERMARITZBURG, JOIN N3 DROP AND PASS HOWICK, MOOI RIVER, HARRISMITH, WARDEN, VILLERS, HIELDELBERG, BOKSBURG, SPRUIT AND ALBERTON STREET JOIN M2 TO RISSIK STREET TO BREE STREET TO WANDERERS STREET TO PARK STATION TAXI RANK. ON RETURN JOIN WOLMARANS STREET TO M2 HIGHWAY AND JOIN N3 AND USE THE SAME ROUTE TO KOKSTAD IN REVERSE
12.3	FROM DOWER STREET (KOKSTAD TAXI RANK) INTO MAIN STREET JOIN R394 TO FRANKLIN, TO SWARTBERG, DROP AND PASS UNDERBURG, BULWER, BOSTON, MPOPHOMENI, JOIN N3 AT HOWICK THEN DROP AND PASS MOOIRIVER, ESTCOURT, JOIN N11 TO LADYSMITH THROUGH MAIN STREET REJOIN THE N11 THEN DROP AND PASS LADYSMITH, DANHAUSER, NEWCASTLE, VOLKRUST, JOIN R23 TO STANDERTON ALONG R23/ R546/R547/R50 AND ALONG R546 DROP AND PASS EMBALENHLE SECUNDA TO LEANDRA, JOIN N17 DROP AND PASS DEVON, SPRINGS, BRAKPAN, GERMISTON TO M2 TO RISSIK STREET TO BREE STREET TO WANDERERS STREET TO PARK STATION TAXI RANK IN JOHANNESBURG AND ON RETURN JOIN WOLMARANS STREET TO M2 HIGHWAY TO N3 AND VIA THE SAME ROUTE TO KOKSTAD IN REVERSE.
12.4	FROM DOWER STREET (KOKSTAD TAXI RANK) INTO MAIN STREET, JOIN R394 VIA FRANKLIN, SWARTBERG AND JOIN R617 TO UNDERBERG, BULWER, BOSTON, MPOPHOMENI, JOIN N3 AT HOWICK DROP AND PASS MOOI RIVER, HARRISMITH, WARDEN, VILLERS, HEILDBERG, BOKSBURG, SPRUIT, ALBERTON, JOIN M2 TO RISSIK STREET, INTO DE VILLERS STREET TO JOHANNESBURG TAXI RANK AT PARK STATION IN GAUTENG, AND ON RETURN JOIN WOLMARANS STREET TO M2 HIGHWAY TO N3 AND USE SAME ROUTE TO KOKSTAD IN REVERSE.
12.5	KOKSTAD TO CARLTONVILLE. FROM DOWER STREET, MAIN STREET JOIN R394 TO FRANKLIN TO SWARTBERG, DROP OFF PASSENGERS AND PASS UNDERBERG, BULWER, BOSTON, MPOPHOMENI, JOIN N3 AT HOWICK DROP OFF PASSENGERS AND PASS MOOI RIVER, ESTCOURT, PASS DEVON, SPRINGS, BRAKPAN, GERMISTON TO M2 TO RISSIK STREET TO BREE STREET TO WANDERERS STREET TO PARK STATION TAXI RANK IN JOHANNESBURG TO KRUGERSDORP TO WESTONORIA, BEKKERSDALE TO CARLTONVILLE TAXI RANK AND BACK THE SAME ROUTE TO JOHANNESBURG AND JOIN WOLMARANS STREET TO M2 HIGHWAY TO N3 AND N3 AND SAME ROUTE TO KOKSTAD.
12.6	FROM KOKSTAD TAXI RANK IN DOWER STREET JOIN MAIN STREET, JOIN HOPE STREET REJOIN R56 TO N2 DROP AND PASS PAKADE R61 TO FLAGSTAFF TAXI RANK IN MAIN STREET PASS R61 TO LUSIKISIKI TAXI RANK R61 TO PORT ST JOHNS AND ON RETURN SAME ROUTE TO KOKSTAD IN REVERSE.



transport

Department:
Transport
Province of KwaZulu-Natal

GAZETTE

LGKZNG36-2018-
DEC

REGION: ALL

12.7	KOKSTAD TO PIETERMARITZBURG. FROM DOWER STREET (KOKSTAD TAXI RANK) JOIN MAIN STREET, GROOM STREET JOIN HOPE STREET REJOIN R56 DROP AND PASS UMZIMKULU, IXOPO, RICHMOND, THORNVILLE, JOIN ALEXANDRA STREET / ROAD TO FRENCH ROAD TO EDENDALE ROAD/R103/M70 TO STATION ROAD TAXI RANK IN PIETERMARITZBURG AND ON RETURN SAME ROUTE TO KOKSTAD IN REVERSE.
12.8	KOKSTAD TO PIETERMARITZBURG. FROM DOWER STREET (KOKSTAD TAXI RANK) ALONG MAIN STREET JOIN R394 DROP AND PASS R617 FRANKLIN TO SWARTBERG JOIN R617 DROP AND PASS UNDERBERG R617 BULWER AND BOSTON JOIN M70/ EDENDALE ROAD TO STATION ROAD TO TAXI RANK IN PIETERMARITZBURG AND ON RETURN SAME ROUTE TO KOKSTAD
12.9	1. FROM DOWER STREET (KOKSTAD TAXI RANK), JOIN MAIN STREET, TURN TO GROOM STREET JOIN HOPE STREET, REJOIN R56 TO N2 DROP AND PASS PAKADE STATION N2 TURN OFF TO NTSIZWE ROAD IN MOUNT AYLIFF TAXI RANK, JOIN R56 TO MOUNT FRERE TAXI RANK AT MAIN ROAD, N2 TO QUMBU, N2 TO TSOLO N2 UMTATA THROUGH MADERIA STREET TO YOLK STREET TO MAIN RANK IN UMTATA AND RETURN ALONG THE SAME ROUTE TO KOKSTAD.
12.10	2. FROM DOWER STREET (KOKSTAD TAXI RANK) JOIN MAIN STREET, JOIN BARKER STREET, JOIN HOPE STREET TURN TO R56 DROP AND PASS CEDARVILLE R56 TO MAIN STREET TAXI RANK IN MATATIELE AND ON RETURN ALONG THE SAME ROUTE TO KOKSTAD IN REVERSE.
12.11	FROM KOKSTAD TAXI RANK DOWER STREET JOIN MAIN STREET, TURN TO GROOM STREET JOIN HOPE STREET R56 REJOIN R56 TO N2 DROP AND PASS PAKADE STATION TURN OFF TO NTSIZWA STREET DROP AT TAXI RANK JOIN R56 TURN OFF PUTHI TO TABANKULU TAXI RANK AT MAIN STREET AND ON RETURN SAME ROUTE TO KOKSTAD IN REVERSE.
12.12	9.KOKSTAD TO KOKSTAD. FROM DOWER STREET (KOKSTAD TAXI RANK) ALONG MAIN STREET, JOIN GROOM STREET, AND JOIN HOPE STREET, JOIN R56, INTO N2 (DROP OF PASSENGERS), PASS PAKADE STATION INTO NTSIZWA ROAD, INTO MOUNT AYLIFF TAXI RANK AND RETURN SAME ROUTE TO KOKSTAD.
12.13	11.FROM KOKSTAD TO OTHER PROVINCES: FREESTATE, GAUTENG, CAPE, ETC. FROM DOWER STREET (KOKSTAD TAXI RANK) REJOIN MAIN STREET, JOIN HOPE STREET, REJOIN R56 TO UMZIMKULU DROP AND PASS IXOPO, RICHMOND, THORNVILLE JOIN ALEXANDRA ROAD TO COMMERCIAL ROAD IN PIETERMARITZBURG, JOIN N3 DROP AND PASS HOWICK, HARRISMITH, WARDEN TO R103 TO R546 VREDE, PERDEKOP TO STANDERTON THROUGH R50/R546/R547/R25 AND ALONG R547 TO EMBALENHLE TAXI RANK IN MPUMALANGA AND ON RETURN BY THE SAME ROUTE TO KOKSTAD.
12.14	FROM DOWER STREET TAXI RANK INTO MURRAY STREET, INTO MAKAE ROAD, INTO STEMERE STREET, INTO MATHE STREET, INTO MASINYANE ROAD, INTO MOYANA ROAD, INTO JULY ROAD, INTO SIWELA LANE, INTO NKOYNA ROAD, INTO GCADINJA ROAD AND RETURN.
12.15	FROM (KOKSTAD TAXI RANK) DOWER STREET ALONG MAIN STREET, HOPE STREET, JOIN R56 TO PAKADE STATION, JOIN R61 TO FORT DONALD AND RETURN ALONG THE SAME ROUTE TO KOKSTAD. FROM KOKSTAD TAXI RANK DOWER STREET, JOIN MAIN STREET, JOIN R394 TO FRANKLIN R617 AND BACK ON THE SAME ROUTE TO KOKSTAD.
12.16	.FROM KOKSTAD TAXI RANK DOWER STREET JOIN MAIN STREET JOIN R56 PASS THE MAXIMUM PRISION TO GOGELA TAXI RANK AND ON RETURN SAME ROUTE TO KOKSTAD., FROM KOKSTAD TAXI RANK DOWER STREET JOIN MAIN STREET TO HOPE STREET TO R56 TO PAKKIES TAXI RANK AND ON RETURN SAME ROUTE TO KOKSTAD.,KOKSTAD - NTSIKENI. FROM KOKSTAD TAXI RANK DOWER STREET JOIN HOPE STREET TO R56 TO NTSIKENI TAXI RANK AND RETURN ALONG THE SAME ROUTE TO KOKSTAD.
12.17	FROM KOKSTAD TAXI RANK DOWER STREET JOIN MAIN STREET TO HOPE STREET TO R56 TO PAKKIES TAXI RANK AND ON RETURN SAME ROUTE TO KOKSTAD.
12.18	FROM KOKSTAD TAXI RANK DOWER STREET JOIN HOPE STREET TO R56 TO NTSIKENI TAXI RANK RETURN ALONG THE SAME ROUTE TO KOKSTAD
12.19	FROM DOWER STREET (KOKSTAD TAXI RANK)MAIN STREET,GROOM STREET HOPE STREET JOIN R56 TO UMZIMKULU TAXI RANK AND BACK SAME ROUTE TO KOKSTAD.



transport

Department:
Transport
Province of KwaZulu-Natal

GAZETTE

LGKZNG36-2018-
DEC

REGION: ALL

12.20	FROM KOKSTAD TAXI RANK TO POINT WITHIN THE PROVINCE OF KZN ONLY. NO PICKING UP OR SETTING DOWN OF PASSENGERS EN ROUTE.
12.21	FROM DOWER STREET, MAIN STREET, JOIN BARKER STREET, JOIN HOPE STREET, TURN TO R56, DROP OFF PASSENGERS AND PASS CERDAVILLE R56 TO MAIN STREET, DROP OFF PASSENGERS AND PASS STATION ROAD IN MATATIELE, JOIN MAIN STREET TO R56 TO MAIN STREET IN MOUNT FLETCHER AND BACK SAME ROUTE TO KOKSTAD.
12.22	FROM DOWER STREET, JOIN MAIN STREET, JOIN BARKER STREET, JOIN HOPE STREET, TURN TO R56 TO CEDARVILLE R56 TO MAIN STREET TAXI AND BACK SAME ROUTE TO KOKSTAD
12.23	FROM DOWER STREET, MAIN STREET, TURN TO GROOM STREET, JOIN HOPE STREET. REJOIN R56 TO N2, DROP PASSENGERS AND PASS PAKADE STATION N2 TO MT AYLIF, JOIN R56 TO MT FRERE TAXI RANK AND BACK SAME ROUTE TO KOKSTAD.
12.24	FROM DOWER STREET, MAIN STREET, JOIN R394, DROP OFF PASSENGERS AND PASS R617, DROP OFF PASSENGERS AND PASS FRANKLIN TO SWARTBERG TAXI RANK AND BACK SAME ROUTE TO KOKSTAD.
12.25	FROM DOWER STREET, MAIN STREET JOIN GROOM STREET, JOIN HOPE STREET TO R56 TURN LEFT TO SINGISI ROAD, DROP OFF PASSENGERS AND PASS NGWINJINI TO TIGERHOEK TAXI RANK AND BACK SAME ROUTE TO KOKSTAD.
12.26	FROM DOWER STREET, MAIN STREET, REJOIN HOPE STREET TO R56, TURN LEFT TO SINGISI ROAD TO NGWINJINI TAXI RANK AND BACK SAME ROUTE TO KOKSTAD
12.27	26. KOKSTAD TO HARDING FROM DOWER STREET, MAIN STREET, TURN TO GROOM STREET, JOIN HOPE STREET, REJOIN R56 PASS STAFFORD'S POST, JOIN N2 TO HARDING RANK IN MAIN STREET AND ON RETURN SAME ROUTE TO KOKSTAD.
12.28	8. KOKSTAD TO HAMMERSDALE. FROM DOWER STREET (KOKSTAD TAXI RANK) ALONG MAIN STREET JOIN GROOM STREET AND JOIN HOPE STREET REJOIN R56 TO UMZIMKULU DROP AND PASS IXOPO, RICHMOND, THORNVILLE, JOIN UMLAAS ROAD TO N3 JOIN R103 TO NTSIMBINI ROAD TO GEORGEDALE/ OLD MAIN ROAD MEYIWA ROAD TO MCOYI RANK IN MPUMALANGA IN HAMMERSDALE AND ON RETURN SAME ROUTE TO KOKSTAD.
12.29	FROM DOWER STREET, MAIN STREET, TURN TO GROOM STREET, JOIN HOPE STREET, REJOIN R56, PASS STAFFORD'S POST, JOIN N2, DROP OFF PASSENGERS AND PASS HARDING, PASS IZINGOLWENI TO MARBURG TO POST SHEPSTONE AND BACK SAME ROUTE TO KOKSTAD.
12.30	3. FROM DOWER STREET (KOKSTAD TAXI RANK) JOIN MAIN STREET, TURN TO GROOM STREET, JOIN HOPE STREET, REJOIN R56 TO N2 DROP AND PASS R61 PAKADE STATION TURN MAGUSHENI R61 TO BIZANA TAXI RANK IN MAIN STREET AND ON RETURN SAME ROUTE TO KOKSTAD.
12.31	FROM DOWER STREET, MAIN STREET, TO GROOM STREET JOIN HOPE STREET, REJOIN R56 TO N2, DROP OFF PASSENGERS AND PASS R61 PAKADE STATION JOIN R61, PASS MAGUSHENI TO FLAGSTAFF TAXI RANK AND BACK SAME ROUTE TO KOKSTAD.
12.32	FROM DOWER STREET (KOKSTAD TAXI RANK) INTO MAIN STREET JOIN R394 DROP AND PASS FRANKLIN TO SWARTBURG, JOIN R617 VIA UNDERBURG, BULWER, BISTON, MPOPHOMENI JOIN N3 AT HOWICK DROP AND MOOI RIVER, ESTCOURT TO HARRISMITH JOIN N5 DROP AND PASS BETHLEHEM, SENEKAL TO R70 DROP AND PASS VENTERSBURG HENNEMMAN TO THABONG MOTHUSI TAXI RANK IN WELKOM IN THE FREE STATE PROVINCE AND ON RETURN USE THE SAME ROUTE TO KOKSTAD IN REVERSE.
12.33	FROM THEM BENI TAXI RANK PICK UP PASSENGERS AND PROCEED TO GRAVEL ROAD PICKING UP AND DROPPING PASSENGERS AT NGUBANDE, NSIMBINI, TSHENI, SINETHEMBA, MAPHATHA STORE, EZIHLABATHINI, MBOKAZI AND EPOSINI, TURN LEFT INTO NEMBE ROAD AND KWA-MANQELE AND FOLLOW THE SAME AS ON ROUTE NO.3, DROP-OFF PASSENGERS AT ISITHEBE DIRECT AND RETURN, ALTERNATIVELY, PICK UP PASSENGERS AT NSIMBINI, NGUBANDE, CORNER HOUSE, THEM BENI, MAGWAZA AND TURN RIGHT TO NDULINDE GRAVEL ROAD AND RIGHT ON MAIN ROAD P459 DROP-OFF AND PICK-UP PASSENGERS AT ISITHEBE DIRECT AND RETURN



transport

Department:
Transport
Province of KwaZulu-Natal

GAZETTE

LGKZNG36-2018-
DEC

REGION: ALL

1) Application Number: APP0106588	2) Gazette Number: LGKZNG36-2018-DEC
3) Applicant: BM MBHELE ID NO. 5206025756089 Association: SWAYIMANA TAXI ASSOCIATION	4) Applicant Address: 32 PEACH ROAD WOODLANDS 3201
5) Existing Licence Holder: NOT APPLICABLE ID NO. NOT APPLICABLE	6) Existing Licence Holder Address: NOT APPLICABLE
7) Type of application: NEW OPERATING LICENCE	8) Operating Licence Number: NOTAVAILABLE
9) Vehicle Type: MINIBUS	10) 1 X 14 (SEATED) + 0 (STANDING)
11) Region: UMGUNGUNDLOVU	
12.1	<p>SWAYIMANE TO DURBAN VIA HAMMERSDALE AND PINETOWN.</p> <p>OUTBOUND FROM: APPROVED TAXI RANK AT SWAYIMANE, LEFT INTO P423 LEFT INTO NAGEL DAM RD (MR1-3), RIGHT INTO R 103 INTO KELLY RD TO APPROVED TAXI RANK AT HAMMERSDALE DROP OFF PASSENGERS. NO PICKING UP AT HAMMERSDALE. RETURN TO R 103 RIGHT ONTO N3, LEFT AT M13 TAKE PINETOWN / WESTMEAD OFF RAMP, LEFT INTO OLD MAIN RD, RIGHT INTO MOODIE ST, RIGHT INTO HILL ST, LEFT INTO LINK RD TO APPROVED TAXI RANK AT PINETOWN. DROP OFF ONLY NO PICKING UP AT PINETOWN. INTO CHAPEL ST, RIGHT INTO CROMPTON ST, LEFT INTO M13, INTO N3, LEFT INTO M4, RIGHT INTO MARKET RD, RIGHT INTO UNIVERSITY AVE, RIGHT INTO LANCERS RD TO APPROVED RANK IN DURBAN, LANCERS RD RANK.</p> <p>INBOUND FROM: LANCERS RD RANK DURBAN, LEFT INTO WARWICK AVE, LEFT ONTO N3 NORTHBOUND, TAKE CATO RIDGE OFF RAMP, RIGHT INTO R 103, LEFT INTO NAGEL DAM RD, RIGHT INTO P423 TO APPROVED TAXI RANK IN SWAYIMANE. DROP OFF ON ROADS D1017, D457, D 1019 AND D1013 IN SWAYIMANE PERMITTED.</p> <p>ALTERNATIVE INBOUND ROUTE:</p> <p>FROM LANCERS RD RANK DURBAN, LEFT INTO WARWICK AVE INTO N3 NORTHBOUND, TAKE OFF RAMP AT GREYTOWN RD PIETERMARITZBURG INTO R33 RIGHT INTO R614 RIGHT INTO WINDYHILL RD LEFT INTO D599 TO APPROVED TAXI RANK AT SWAYIMANE.</p>
12.2	<p>WARTBURG TO GREYTOWN.</p> <p>OUTBOUND FROM: APPROVED TAXI RANK IN WARTBURG INTO MILL RD, RIGHT INTO R614, RIGHT INTO NOODSBURG RD, LEFT INTO KHAMANZI RD, RIGHT INTO R33, RIGHT ONTO SERGEANT ST, TO APPROVED TAXI RANK IN GREYTOWN.</p> <p>INBOUND FROM: APPROVED TAXI RANK IN GREYTOWN, INTO SERGEANT ST INTO R 33 INTO KHAMANZI RD, INTO NOODSBURG RD, INTO D681, INTO R614, INTO MILL RD TO APPROVED TAXI RANK IN WARTBURG.</p>
12.3	<p>WARTBURG TO DALTON.</p> <p>FROM APPROVED TAXI RANK IN WARTBURG INTO MILL RD, RIGHT INTO R 614, LEFT INTO D681 INTO NOODSBURG RD LEFT INTO DALTON TO APPROVED TAXI RANK AT DALTON.</p> <p>INBOUND ROUTE.</p> <p>FROM APPROVED TAXI RANK AT DALTON, INTO NOODSBURG RD INTO D681 INTO R614 INTO MILL RD TO APPROVED TAXI RANK AT WARTBURG.</p>
12.4	<p>WARTBURG TO NEW HANOVER</p> <p>OUTBOUND ROUTE: FROM APPROVED TAXI RANK AT WARTBURG INTO MILL RD, LEFT INTO R 614, RIGHT INTO SCHROEDER'S RD, LEFT INTO R 33 LEFT TO APPROVED TAXI RANK AT NEW HANOVER.</p> <p>INBOUND ROUTE: FROM APPROVED TAXI RANK AT NEW HANOVER INTO R 33 INTO SCHROEDER RD INTO R 614, INTO MILL RD TO APPROVED TAXI RANK AT WARTBURG.</p>



transport

Department:
Transport
Province of KwaZulu-Natal

GAZETTE

LGKZNG36-2018-
DEC

REGION: ALL

12.5	<p>WARTBURG TO PIETERMARITZBURG</p> <p>OUTBOUND ROUTE: FROM APPROVED TAXI RANK AT WARTBURG INTO MILL RD, LEFT INTO R614, LEFT INTO R33 INTO OLD GREYTOWN RD, INTO CHURCH ST, LEFT INTO MARKET ST RANK DROP OFF AT MARKET RANK, LEFT INTO LONG MARKET ST, LEFT INTO RETIEF ST, RIGHT INTO BERG ST TO CHURCH ST RANK NO 5 BELOW EAST ST. INBOUND ROUTE: FROM CHURCH ST RANK NO 5 INTO EAST ST, INTO CHURCH ST, INTO GREYTOWN RD, INTO R33 RIGHT INTO R614 TO APPROVED TAXI RANK AT WARTBURG.</p>
12.6	<p>SWAYIMANE TO PIETERMARITZBURG.</p> <p>OUTBOUND ROUTE: FROM APPROVED TAXI RANK AT SWAYIMANE INTO P423, LEFT INTO R614, LEFT INTO R33 INTO GREYTOWN RD, INTO CHURCH STREET, TURN RIGHT INTO RETIEF ST, RIGHT INTO BERG ST TO CHURCH ST RANK NO.5.</p> <p>INBOUND ROUTE: FROM CHURCH ST RANK NO 5 INTO EAST ST, INTO CHURCH ST, INTO GREYTOWN RD, INTO R33 RIGHT INTO R614 INTO P423 TO APPROVED TAXI RANK AT SWAYIMANE.</p>



transport

Department:
Transport
Province of KwaZulu-Natal

GAZETTE

LGKZNG36-2018-
DEC

REGION: ALL

1) Application Number: APP0106602	2) Gazette Number: LGKZNG36-2018-DEC
3) Applicant: FS MNGUNI ID NO. 5107145218085 Association: UNDERBERG TAXI ASSOCIATION	4) Applicant Address: NO 294 UNDERBURG HIMVILLE KWA-ZULU NATAL 3257
5) Existing Licence Holder: NOT APPLICABLE ID NO. NOT APPLICABLE	6) Existing Licence Holder Address: NOT APPLICABLE
7) Type of application: NEW OPERATING LICENCE	8) Operating Licence Number: LKNKZN019558
9) Vehicle Type: MINIBUS TAXI	10) 1 X 9-16 (SEATED) + 0 (STANDING)
11) Region: SISONKE	
12.1	<p>1. HIMEVILLE & UNDERBERG -PIETERMARITZBURG.</p> <p>INBOUND FROM: HIMEVILLE & UNDERBERG TO CHURCH STREET RANK NO.1 CHURCH/PINE (KPC0031). ROUTE: VIA P126, MR7, EDENDALE, LONGMARKET, RITIEF, BOOM, PINE. FROM UNDERBERG TAXI RANK TURN LEFT ONTO R617 PICK UP, AT FARM UNTIL PEVENSEY TURN OFF (SECOND TURN OFF) & OFFLOAD IN BULWER, KUMBA, NCWADI, BOSTON, ELANDSKOP, TAYLORS HALT, EDENDALE & P.M.BURG.</p> <p>OUTBOUND FROM:CHURCH STREET RANK NO.1-CHURCH/PINE (KPC0031) TO HIMEVILLE & UNDERBERG. ROUTE: VIA CHURCH KEATE, EDENDALE, MR7 AND P126. LOAD IN P.M.B TAXI RANK TURN LEFT ON TO KEATE,EDENDALE,MR7 & TURN ONTO P126 & PACK UP IN BOSTON, ELANSKOP, TAYLORS HART, TURN OFF, NKUMBA, BULWER, CENTECOW TURN-OFF FARMS TO UNDERBERG.</p>
12.2	<p>4. UNDERBERG - BULWER.</p> <p>INBOUND FROM: UNDERBERG TAXI RANK TO BULWER TAXI RANK. ROUTE MR7 (R617) LOAD AT UNDERBERG TAXI RANK TURN LEFT ONTO R617 &LOAD ON ALL STOPS TO BULWER & TURN RIGHT INTO BULWER TAXI RANK OFF CENTECOW TURN OFF, FARMS TURN RIGHT INTO TAXI RANK.</p> <p>OUTBOUND: FROM BULWER TAXI RANK TO UNDERBERG TAXI RANK. ROUTE MR(617) LOAD AT BULWER TAXI RANK, POLICE STATION, PHOLELA, DONNYBROOK TURN OFF GQUMENI TURN.</p>
12.3	<p>6. UNDERBERG-IXOPO.</p> <p>FROM: UNDERBERG TO IXOPO. ROUTE:MR7,P23-2,MAGARET STREET.</p> <p>OUTBOUND FROM:IXOPO TO UNDERBERG.</p> <p>ROUTE :IXOPO TAXI RANK TURN RIGHT ONTO MARGARET STREET, LEFT ONTO P23-2 (R612)LEFT INTO DONNYBROOK PICK UP & LEFT ONTO (R612) P23-2&LEFT ONTO MR7 (R617) & PICK UP & OFF-LOAD ON ALL STOP & RIGHT TO TAXI RANK IN UNDERBERG.</p> <p>ALTENATIVE ROUTINGS.</p> <p>INBOUND: MR7,P320,D243,P429,P422,P299,P8-3,P23-2,MAGARET LOAD AT UNDERBERG TAXI RANK TURN LEFT ONTO MR7(R617),PICK UP ON ALL STOPS ON FARMS OFFLOAD IN DONNYBROOK, NKWEZELA & OTHER STOPS INTO IXOPO TAXI RANK.</p> <p>OUTBOUND.</p> <p>MARGARET STREET,P23-2,P8-3,P299,P422,P429,D243,P320,MR7.</p>



transport

Department:
Transport
Province of KwaZulu-Natal

GAZETTE

LGKZNG36-2018-
DEC

REGION: ALL

12.4	<p>HIMEVILLE & UNDERBERG - DURBAN.</p> <p>INBOUND: FROM HIMEVILLE & UNDERBERG TO DURBAN.</p> <p>ROUTE: VIA P126, MR7, EDENDALE, NEW PORT, MURRAY, CB DOWNES, MARKET, N3, ALICE STREET. LOAD AT TAXI AT TAXI RANK TURN LEFT ONTO MR7(R617) & ALL STOP TO BULWER & OFF-LOAD IN ALL STOPS TO DURBAN TURN RIGHT TO EDENDALE TURN RIGHT MARKET & LEFT TO N3 TURN LEFT TO M13 TURN LEFT TO OLD MAIN ROAD TURN RIGHT TO CROMPTON TURN LEFT TO M13 TURN LEFT TO ALICE STREET.</p> <p>OUTBOUND: FROM ALICE STREET TO UNDERBERG.</p> <p>LOAD ALICE STREET TURN RIGHT FIELD STREET TURN RIGHT BEREA ON RAMP TO N3 TURN LEFT MARKET TURN LEFT CB DOWENS TURN RIGHT MURRAY, NEWPORT TURN LEFT EDENDALE LEFT MR7 TO TAXI RANK.</p>
12.5	<p>10. INBOUND FROM: KILMUN TO UNDERBERG.</p> <p>ROUTE: P429, D1201, D243, P322, MR7.</p> <p>LOAD FROM KILMUN LOCATION (DOZEN, NSIMBINI, MAGCAKINI, MASHAYILANGA, CLINIC, MADWALENI, SHOBA, THONSINI, QAQENI, NGXOLA, SDANGENIA, ALL FARMS, MBATINIMPUMULWANE, KILMUN STORE TURN LEFT TO P320, TURN LEFT MR7, RIGHT TO TAXI RANK.</p> <p>OUTBOUND FROM: UNDERBERG TO KILMUN.</p> <p>ROUTE: MR7, P322, P320, D1201, P429 LOAD FROM TAXI RANK TURN LEFT MR7 TURN RIGHT P322 OFF-LOAD ALL STOP TO KILMUN TURN LEFT P320 & ALL LOCATION.</p> <p>ALTERNATIVE ROUTES.</p> <p>INBOUND: P429, D2160, D200, P320, MR7.</p> <p>OUTBOUND: MR7, P320, D200, D2160, P429.</p>



transport

Department:
Transport
Province of KwaZulu-Natal

GAZETTE

LGKZNG36-2018-
DEC

REGION: ALL

1) Application Number: APP0106614	2) Gazette Number: LGKZNG36-2018-DEC
3) Applicant: TEN MPULO ID NO. 6404120509086 Association: UNITED TAXI ASSOCIATION	4) Applicant Address: P O BOX 3406 PIETERMARITZBURG KWA-ZULU NATAL 3201
5) Existing Licence Holder: NOT APPLICABLE ID NO. NOT APPLICABLE	6) Existing Licence Holder Address: NOT APPLICABLE
7) Type of application: NEW OPERATING LICENCE	8) Operating Licence Number: LKNKZN0117609
9) Vehicle Type: MINIBUS TAXI	10) 1 X 9-16 (SEATED) + 0 (STANDING)
11) Region: UMGUNGUNDLOVU	
12.1	CLAN SYNDICATE - PIETERMARITZBURG INBOUND FROM (ORIGIN): CLAN SYNDICATE (KPX0049) TO (DESTINATION): QUEEN STREET TAXI TERMINAL (KPX0030) ROUTE: UNNAMED ROAD, P56, P9, UNNAMED ROAD, D239, P9, MR6, BHAMBAHTA (GREYTOWN), D73 CHURCH, OLD MARKET, LANGALIBALELE, (LONGMARKET), MSUKWANA (EAST), CALCUTA. OUTBOUND FROM (ORIGIN): QUEEN STREET TAXI TERMINAL (KP0030) TO (DESTINATION): CLAN SYNDICATE - P526 (KPX0049) ROUTE: CHUTNEY, CHURCH, BHAMBATHA (GREYTOWN), D73MR6, P9, D239, UNNAMED ROAD, P9, P526, UNNAMED ROAD.
12.2	CRAMMOND / CLARIDGE INBOUND: FROM CRAMMOND - P9 /P526 (KP0083) TO (DESTINATION): QUEEN STREET TAXI TERMINAL (KPX0030) ROUTE P9, OTTOS BLUFF, BHAMBATHA, (GREYTOWN) CHURCH, OLD MARKET, LANGALIBALELE, (LONGMARKET) MSUKWANA (EAST), CACUTTA OUTBOUND FROM QUEEN STREET TAXI TERMINAL (KPX0030) TO CRAMMOND - P9 /P526 (KPX0083) ROUTE: CHUTNEY, CHURCH, BHAMBATHA (GREYTOWN), P9
12.3	3. CRAMMOND / CLARIDGE INBOUND FROM (ORIGIN): MPOLWENI - MATSHALINI (KP0091) TO (DESTINATION): QUEEN STREET TAXI TERMINAL (KPX0030) ROUTE: A2477, 2476, 2475, D708, D73, MR6, BHAMBATHA (GREYTOWN), CHURCH, OLD MARKET, (LANGALIBALELE), (LONGMARKET), MSUKWANA (EAST), CALCUTTA. OUTBOUND: FROM (ORIGIN): QUEEN STREET TAXI TERMINAL (KPX0091) TO (DESTINATION) MPOLWENI - MATHALININ (KPX0091) ROUTE: CHUTNEY, CHURCH, BHAMBATHA (GREYTOWN), MR6, D73, D708, 4275, 4276, 2477



transport

Department:
Transport
Province of KwaZulu-Natal

GAZETTE

LGKZNG36-2018-
DEC

REGION: ALL

12.4 CONDITIONS/RESTRICTIONS

1. PASSENGERS MAY BE PICKED UP AND/OR SET DOWN ONLY AT DESIGNATED TAXI RANK OR TAXI STOP, WHICH SHALL EXCLUDE BUS STOPS.
2. ENTRY OR RANKING ON PRIVATE PROPERTY IS NOT PERMITTED WITHOUT PERMISSION OF THE LANDLORD, A COPY OF WHICH MUST BE SUPPLIED TO THE BOARD BEFORE ISSUE OPERATING LICENSE.
3. WITHOUT HAVING ENTERED INTO AN AGREEMENT WITH OTHER OPERATORS ON A COMMON ROUTE, AS CONTEMPLATED BY SECTION 88 (2) (B) OF ACT 22 OF 2000, THE PICKING UP OR SETTING DOWN OF PASSENGERS ON SUCH ROUTE IS NOT PERMITTED. A COPY OF SUCH AGREEMENT MUST BE SUPPLIED TO THE BOARD.
4. AT RANKS, WHETHER ON -STREET OR OFF-STREET, ONLY THE TAXIS THAT CAN BE ACCOMMODATED IN THE DEMARCATED AREA MAY OCCUPY THE RANK, EXCESS VEHICLES MUST HOLD ELSEWHERE AT DESIGNATED HOLDING AREAS.
5. RANK PERMITS OR LETTERS OF AUTHORITY MUST BE PRODUCED IN RESPECT OF ALL RANKS IN MUNICIPAL ARREARS, IN PARTICULAR MAJOR TOWNS AND CITIES.
6. THE ALLOCATION OF ANY ROUTE OR PORTION OF A ROUTE IS SUBJECT TO THE CONDITION THAT IT HAS BEEN APPROVED AND ALLOCATED IN GOOD FAITH AND THAT SUCH ROUTE WILL BE INVALID SHOULD IT TRANSPIRE THAT THE ROUTE OR PORTION THEREOF WILL, OR HAS CAUSED CONFLICT DUE TO IT HAVING BEEN APPROVED BASED ON INCORRECT OR FALSE INFORMATION SUPPLIED TO THE BOARD OR AS A RESULT OF AN ERROR. IN SUCH INSTANCE THE OPERATING LICENSE MUST BE RETURNED TO THE BOARD FOR CORRECTION.
7. THE VEHICLE MUST BE COVERED BY MOTOR VEHICLE INSURANCE AS WELL AS PERSONAL LIABILITY INSURANCE.



transport

Department:
Transport
Province of KwaZulu-Natal

GAZETTE

LGKZNG36-2018-
DEC

REGION: ALL

1) Application Number: APP0106622	2) Gazette Number: LGKZNG36-2018-DEC
3) Applicant: NN BOPHELA ID NO. 6712180737086 Association: KWA-MASHU TAXI OWNERS ASSOCIATION	4) Applicant Address: 39 STRATHEARN ROAD REDHILL 4051
5) Existing Licence Holder: KE BOPHELA ID NO. 3003100316083	6) Existing Licence Holder Address: 1033 WESTRIDGE DRIVE NEWLANDS WEST KWAZULU NATAL KWA-ZULU NATAL 4037
7) Type of application: DECEASED TRANSFER AND NEW OPERATING LICENCE	8) Operating Licence Number: LKNKZN016525
9) Vehicle Type: MINIBUS TAXI	10) 1 X 9-16 (SEATED) + 0 (STANDING)
11) Region: GREATER NORTH	
12.1	<p>FROM KWA-MASHU TAXI RANK, INTO MALANDELA ROAD, INTO INANDA ROAD, INTO INANDA HIGHWAY, RIGHT INTO N2, INTO WESTERN FREEWAY (N3) ALONG THE WESTERN FREEWAY (N3), LEFT INTO BEREA ROAD NORTH, INTO OLD DUTCH ROAD, ALICE STREET, RIGHT INTO GREY STREET, LEFT INTO COMMERCIAL, LEFT INTO FIELD STREET TO SOLDIER'S WAY TAXI RANK.</p> <p>FROM COMMERCIAL ROAD, TURN RIGHT INTO GARDNER STREET, RIGHT INTO PINE STREET TO WESTERN FREEWAY.</p> <p>FROM SOLDIER'S WAY TAXI RANK, TO FIELD STREET, LEFT INTO LEOPOLD STREET, TO CANNONGATE ROAD, INTO WESTERN FREEWAY (N3), INTO N2, INANDA ROAD OFF-RAMP, INANDA HIGHWAY, MALANDELA ROAD.</p>
12.2	<p>FROM KWAMASHU SECTIONS C,D,& B,K & J AND L & M TO DURBAN</p> <p>2.1 C, D & B:</p> <p>UBUBANE ROAD, RIGHT INTO ISIGWEGWE ROAD, INTO ISIPINGO ROAD, LEFT INTO AMANZIMTOTI ROAD, LEFT INTO MALANDELA ROAD, INTO INANDA ROAD, INTO INANDA HIGHWAY, RIGHT INTO N2, INTO WESTERN FREEWAY (N3) ALONG WESTERN FREEWAY (N3), LEFT TO BEREA ROAD NORTH, OLD DUTCH ROAD, ALICE STREET, RIGHT INTO GREY STREET, LEFT INTO COMMERCIAL, LEFT INTO FIELD TO SOLDIER'S WAY TAXI RANK.</p> <p>ALTERNATIVELY.</p> <p>FROM COMMERCIAL ROAD, RIGHT GARDNER STREET, RIGHT INTO PINE STREET INTO WESTERN FREEWAY.</p> <p>ALTERNATIVELY.</p> <p>MALANDELA ROAD, M25, N2, INTO WESTERN FREEWAY (N3).</p> <p>2.2 K & J</p> <p>NKONJANE ROAD, LEFT INTO SIGWACA ROAD, RIGHT INTO PHOTHWE ROAD, RIGHT INTO MPANGELE ROAD, LEFT INTO MCAKA ROAD, LEFT INTO MKHIWANE ROAD, RIGHT INTO NYALA ROAD, INTO UNDLONDLO ROAD, RIGHT INTO MALANDELA ROAD, INANDA ROAD, INTO INANDA HIGHWAY, RIGHT INTO N2 INTO WESTERN FREEWAY (N3) EAST BOUND, ALONG TO WESTERN FREEWAY (N3), LEFT TO BEREA ROAD NORTH, INTO OLD DUTCH ROAD, ALICE STREET, RIGHT INTO GREY STREET, LEFT INTO COMMERCIAL, LEFT INTO FIELD, TO SOLDIER'S WAY TAXI RANK.</p> <p>ALTERNATIVELY</p> <p>FROM COMMERCIAL ROAD, RIGHT INTO GARDNER STREET, RIGHT INTO PINE STREET TO WESTERN FREEWAY.</p> <p>ALTERNATIVELY.</p>



transport

Department:
Transport
Province of KwaZulu-Natal

GAZETTE

LGKZNG36-2018-
DEC

REGION: ALL

	<p>MALANDELA ROAD, M25, N2, INTO WESTERN FREEWAY (N3).</p> <p>2.3. L & M:</p> <p>BHEJANE ROAD, RIGHT INTO HLOBANE ROAD, LEFT INTO LUTHULI ROAD, RIGHT INTO ZULU ROAD, LEFT INTO NTOMBELA ROAD, RIGHT INTO MALANDELA ROAD, INTO INANDA ROAD, INTO INANDA HIGHWAY, RIGHT INTO N2 WESTERN FREEWAY (N3) EAST BOUND, ALONG TO WESTERN FREEWAY (N3), LEFT TO BEREA ROAD, INTO OLD DUTCH ROAD, ALICE STREET, RIGHT INTO GREY STREET, LEFT INTO COMMERCIAL, LEFT INTO FIELD STREET, TO SOLDIER'S WAY TAXI RANK.</p> <p>ALTERNATIVELY.</p> <p>FROM COMMERCIAL ROAD, RIGHT INTO GARDNER STREET, RIGHT INTO PINE STREET TO WESTERN FREEWAY.</p> <p>ALTERNATIVELY.</p> <p>MALANDELA ROAD, M25, N2, INTO WESTERN FREEWAY (N3).</p> <p>ALTERNATIVELY.</p> <p>NYALA ROAD, LEFT INTO PHITHI, INTO MDONI ROAD, NYALA, INTO MBONDWE ROAD, RIGHT INTO SIBISI ROAD, INTO MKHWANAZI ROAD, LEFT INTO MAKHATHINI ROAD, LEFT INTO MLANGENI ROAD, LEFT INTO NTOMBELA ROAD INTO INANDA ROAD, INTO INANDA HIGHWAY, RIGHT INTO N2 INTO WESTERN FREEWAY (N3) EAST BOUND, ALONG TO WESTERN FREEWAY (N3), LEFT TO BEREA ROAD NORTH, INTO OLD DUTCH ROAD, ALICE STREET, RIGHT INTO GREY STREET, LEFT INTO COMMERCIAL, LEFT INTO FIELD STREET, TO SOLDIER'S WAY TAXI RANK.</p> <p>ALTERNATIVELY.</p> <p>FROM COMMERCIAL ROAD, RIGHT INTO GARDNER STREET, RIGHT INTO PINE STREET TO WESTERN FREEWAY.</p> <p>ALTERNATIVELY.</p> <p>MALANDELA ROAD, M25, N2 INTO WESTERN FREEWAY (N3).</p>
12.3	<p>KWA-MASHU TAXI RANK TO POINT.</p> <p>INWARDS: FROM KWA-MASHU TAXI RANK INTO MALANDELA ROAD, INTO M25 INTO NORTH COAST ROAD, INTO UMGENI ROAD, LEFT INTO ARGYLE ROAD, RIGHT INTO BRICKHILL ROAD, INTO POINT ROAD, DIRECT AND RETURN.</p> <p>OUTWARDS: FROM POINT ROAD, RIGHT INTO BAY TERRACE ROAD, RIGHT INTO STANGER STREET, INTO ARGYLE ROAD, INTO UMGENI ROAD, INTO M25, LEFT INTO MALANDELA ROAD, INTO KWA-MASHU TAXI RANK.</p>



transport

Department:
Transport
Province of KwaZulu-Natal

GAZETTE

LGKZNG36-2018-
DEC

REGION: ALL

12.4

CONDITIONS:

1. PASSENGERS MAY BE PICKED UP AND /OR SET DOWN ONLY AT DESIGNATED TAXI RANKS OR TAXI STOPS, WHICH SHALL EXCLUDE BUS STOPS.
2. ENTRY OR RANKING ON PRIVATE PROPERTY IS NOT PERMITTED WITHOUT THE WRITTEN PERMISSION OF THE LANDLORD, A COPY OF WHICH MUST BE SUPPLIED TO THE BOARD.
3. WITHOUT HAVING ENTERED INTO AN AGREEMENT WITH OTHER OPERATORS ON A COMMON ROUTE AS CONTEMPLATED BY SECTION 88(2)(B) OF ACT 22 OF 2000, THE PICKING UP OR SETTING DOWN OF PASSENGERS ON SUCH ROUTE IS NOT PERMITTED. A COPY OF SUCH AGREEMENT MUST BE SUPPLIED TO THE BOARD.
4. A RANKS, WHETHER ON-STREET OR OFF-STREET, ONLY THE TAXIS THAT CAN BE ACCOMMODATED IN THE DEMARCATED AREA MAY OCCUPY THE RANK. EXCESS VEHICLES MUST HOLD ELSEWHERE.
5. RANK PERMITS OR LETTERS OF AUTHORITY MUST BE PRODUCED IN RESPECT OF ALL RANKS IN MUNICIPAL AREA, IN PARTICULAR MAJOR TOWNS AND CITIES AND IN PARTICULAR INTER-PROVINCIAL DESTINATIONS.
6. THE ALLOCATION OF ANY ROUTE OR PORTION OF A ROUTE IS SUBJECT TO THE CONDITION THAT IT HAS BEEN APPROVED AND AND ALLOCATED IN GOOD FAITH AND THAT SUCH ROUTE WILL BE INVALID SHOULD IT TRANSPIRE THAT THE ROUTE OR PORTION THEREOF WILL, OR HAS CAUSED CONFLICT DUE TO IT HAVING BEEN APPROVED BASED ON INCORRECT OR FALSE INFORMATION SUPPLIED TO THE BOARD OR AS A RESULT OF AN ERRORS. IN SUCH INSTANCE THE OPERATING LICENCE MUST BE RETURNED TO THE BOARD FOR CORRECTION.
7. THE VEHICLE MUST BE COVERED BY MOTOR VEHICLE INSURANCE AS WELL AS PERSONAL LIABILITY INSURANCE.



transport

Department:
Transport
Province of KwaZulu-Natal

GAZETTE

LGKZNG36-2018-
DEC

REGION: ALL

1) Application Number: APP0106623	2) Gazette Number: LGKZNG36-2018-DEC
3) Applicant: SK SHONGWE ID NO. 7102065300086 Association: KWAMNYANDU TAXI OWNERS ASSOCIATION	4) Applicant Address: Z 532 UMLAZI T/SHIP P O UMLAZI DURBAN KWA-ZULU NATAL 4008
5) Existing Licence Holder: NOT APPLICABLE ID NO. NOT APPLICABLE	6) Existing Licence Holder Address: NOT APPLICABLE
7) Type of application: NEW OPERATING LICENCE	8) Operating Licence Number: NOTAVAILABLE
9) Vehicle Type: MINIBUS	10) 1 X 15 (SEATED) + 0 (STANDING)
11) Region: NINGIZMU 2	
12.1	FROM Z RANK, JOIN SPINAL ROAD, TURN RIGHT INTO SIMELNANE ROAD, TURN RIGHT INTO DINIZULU GROVE, TURN RIGHT INTO BHUBESI PLACE AA, TURN RIGHT INTO NGWENYA GROVE, TURN RIGHT INTO BOYI SIMELANE AVENUE, LEFT INTO MUGABE ROAD, LEFT INTO SOUTH SPINAL ROAD AND PROCEED AS PER ROUTE 5.
12.2	FROM Z RANK, JOIN SOUTH SPINAL ROAD, TURN RIGHT INTO CHICAGO CRESCENT AA AND RETURN RIGHT INTO SOUTH SPINAL ROAD TO CC SECTION, SOUTH SPINAL ROAD, TURN INTO BHAMBATHA STREET, TURN INTO SHAKA CIRCLE (BB). TURN RIGHT INTO BHAMBATHA STREET, TURN LEFT INTO JEQE LN, TURN RIGHT INTO MAFUKUZELA STREET, TURN LEFT INTO MSQHOBIZA CRESCENT, TURN LEFT INTO MNYANDU ROAD, TURN RIGHT INTO NANDI ROAD, LEFT INTO MAFUKUZELA STREET, RIGHT INTO JEQE LN, LEFT INTO SOUTH SPINAL ROAD AND PROCEED AND PROCEED AS PER ROUTE 5.
12.3	FROM Z RANK JOIN ROAD 2403 TO PHASE 4.5.6.7.8, LEFT INTO ROAD 2456 INTO ROAD 2474 AND RETURN ALONG ROAD 2456, RIGHT INTO ROAD 2403, RIGHT INTO 107159, RIGHT INTO SOUTH SPINAL ROAD, TURN INTO (MR60), UMBUMBULU ROAD TO Y SECTION PHILANI AREA AND RETURN, TURN LEFT INTO MR60, RIGHT INTO ROAD 2103 U SECTION, TURN LEFT INTO ROAD 2108, RIGHT INTO MAYIBUYE DRIVE, TURN LEFT INTO GUM TREE CRESCENT, JOIN MAYIBUYE DRIVE AND PROCEED AS PER ROUTE 5.
12.4	FROM Z RANK JOIN MKHIWANE STREET, LEFT INTO MAYIBUYE DRIVE, TURN RIGHT INTO ROAD 1603, TURN RIGHT INTO UMDLEBE ROAD, RIGHT INTO BANANA ROAD, LEFT JOIN UMDLEBE ROAD, RIGHT INTO ROAD 1603 INTO ROAD 1703, 1702, UNIT 17, TURN RIGHT, JOIN MANGOSUTHU HIGHWAY AND PROCEED AS PER ROUTE 5.



transport

Department:
Transport
Province of KwaZulu-Natal

GAZETTE

LGKZNG36-2018-
DEC

REGION: ALL

- 12.5** 5.1. FROM Z RANK, JOIN SOUTH SPINAL ROAD, LEFT INTO ROAD 2631 INTO KING SENZANGAKHONA CLOSE AND RETURN RIGHT INTO SOUTH SPINAL ROAD, TURN RIGHT INTO ROAD 2403, INTO MAYIBUYE STREET, TURN LEFT INTO PHAMBILI ROAD, P SECTION, TURN RIGHT INTO MAYIBUYE DRIVE, TURN LEFT INTO ROAD 421 AND JOIN MANGOSUTHU HIGHWAY, V ROBOT, PASS EZIMBUZINI, PASS MSHIYENI HOSPITAL, PASS REUNION, JOIN M30, JOIN M4 FREEWAY TO DURBAN INTO WEST STREET TO POINT ROAD, TURN LEFT INTO FIELD STREET, TURN LEFT INTO PINE STREET, ALONG KINGSGATE TO MARKET, TO RANK 101/50 AND RETURN ALONG THE SAME ROUTE IN REVERSE.
- 5.2. FROM Z RANK JOIN MKHIWANE STREET, LEFT INTO MAYIBUYE DRIVE, TURN RIGHT INTO ROAD 1603, INTO EPHRAIM MDALA INTO MAPHUMULO ROAD, RIGHT INTO MANGOSUTHU HIGHWAY TO SOUTH COAST ROAD PASS WEMA, MOBENI, CLAIRWOOD, LEFT INTO EDWIN SWALES VCDRIVE RIGHT INTO SARNIA ROAD, INTO UMBILO ROAD, RIGHT INTO BEREA ROAD, LEFT INTO WARWICK AVENUE, RIGHT INTO ALICE STREET, RIGHT INTO MARKET ROAD AND PROCEED TO MARKET RANK 101/50, AND RETURN.
- 5.3. FROM MANGOSUTHU HIGHWAY, RIGHT INTO ROAD NO.12 AND PROCEED TURNING LEFT INTO EZIMBUZINI TAXI RANK OR PROCEED JOINING OLD SOUTH COAST ROAD, RIGHT INTO SOUTH COAST ROAD, PROCEED TO JOIN M4 INKOSI ALBERT LUTHULI FREEWAY AND PROCEED TO RANK 101/50.
- 5.4. FROM MANGOSUTHU HIGHWAY TURN LEFT INTO OFF RAMP "TO MSHIYENI HOSPITAL AND TURNING LEFT INTO AN ONRAMP TO MANGOSUTHU HIGHWAY INTO SOUTH COAST ROAD AND PROCEED TO THE M4 (INKOSI ALBERT LUTHULI FREEWAY). LEFT INTO MOORE ROAD OFF RAMP INTO WARWICK AVENUE, RIGHT INTO ALICE STREET, RIGHT INTO MARKET ROAD AND PROCEED TO RANK 101/50 ON MARKET ROAD.
- ALTERNATIVE
- 5.5. FROM M4 RIGHT INTO WEST STREET INTO POINT ROAD, RIGHT INTO BAY TERRACE, RIGHT INTO STANGER STREET, LEFT INTO ORDNANCE ROAD, INTO LEOPARD STREET, INTO WARWICK AVENUE, RIGHT INTO ALICE STREET, RIGHT INTO MARKET ROAD AND PROCEED TO RANK 101/50 ON MARKET ROAD AND RETURN SUBSTANTIALLY ALONG THE SAME ROUTE IN REVERSE.
- 5.6. FROM M4 LEFT INTO MOORE ROAD OFF RAMP INTO WARWICK AVENUE, RIGHT INTO ALICE STREET, RIGHT INTO GREYSTREET, RIGHT INTO QUEEN STREET AND PROCEED TO RANK ON QUEEN OUTSIDE THE CATHEDRAL, RANK 101 AND RETURN SUBSTANTIALLY ALONG THE SAME ROUTE IN REVERSE.



transport

Department:
Transport
Province of KwaZulu-Natal

GAZETTE

LGKZNG36-2018-
DEC

REGION: ALL

1) Application Number: APP0106646	2) Gazette Number: LGKZNG36-2018-DEC
3) Applicant: DN NAGURAN ID NO. 5710275034089 Association: ISIPINGO SUBURBS AND CLAIRWOOD TRANSPORT ASSOCIATION	4) Applicant Address: 8 CYPRUS PLACE LOTUS PARK, ISIPINGO KWA ZULU NATAL 4133
5) Existing Licence Holder: NOT APPLICABLE ID NO. NOT APPLICABLE	6) Existing Licence Holder Address: NOT APPLICABLE
7) Type of application: NEW OPERATING LICENCE	8) Operating Licence Number: LKNKZN019659
9) Vehicle Type: MINIBUS TAXI	10) 1 X 9-16 (SEATED) + 0 (STANDING)
11) Region: NINGIZMU 1	
12.1	FROM RANK IN ISIPINGO CBD PROCEEDING RIGHT INTO ALEXANDRA AVENUE, RIGHT INTO THOMAS AVENUE, RIGHT INTO CHURCH LANE, RIGHT INTO OLD MAIN ROAD, LEFT INTO ORIENT DRIVE, TURNING RIGHT INTO TANGERINE GROVE, LEFT ONTO STRAWBERRY AVENUE, LEFT INTO ORIENT DRIVE, RIGHT INTO CITRUS DRIVE, RIGHT INTO OLD MAIN ROAD RETURN TO RANK AS PER FORWARD ROUTE IN REVERSE.
12.2	FROM RANK IN ISIPINGO CBD PROCEEDING RIGHT INTO ALEXANDRA AVENUE, RIGHT INTO THOMAS AVENUE, RIGHT INTO CHURCH LANE, RIGHT ONTO OLD MAIN ROAD, RIGHT INTO LOTUS DRIVE, LEFT INTO COCOS AVENUE TURNING LEFT INTO LOTUS DRIVE PROCEEDING SOUTH, LEFT ONTO OLD MAIN ROAD AND RETURN BACK AS PER FORWARD ROUTE IN REVERSE.
12.3	POSTUM ROAD MALAGAZI FROM RANK IN ISIPINGO CBD PROCEEDING RIGHT INTO ALEXANDRA AVENUE, RIGHT INTO THOMAS AVENUE, RIGHT INTO CHURCH LANE, RIGHT INTO OLD MAIN ROAD, RIGHT INTO LOTUS DRIVE, TO THE RANK AT THE INTERSECTION WITH POSTUM ROAD AND RETURN ALONG LOTUS DRIVE INTO ROAD AND PROCEED TO ISIPINGO CBD TAXI RANK.
12.4	FROM RANK IN ISIPINGO CBD PROCEEDING RIGHT INTO ALEXANDRA AVENUE, RIGHT INTO THOMAS AVENUE, RIGHT INTO CHURCH LANE, RIGHT INTO OLD MAIN ROAD, LEFT INTO CITRUS DRIVE, LEFT INTO ORIENT DRIVE, RIGHT INTO TANGERINE GROVE, LEFT INTO STRAWBERRY DRIVE ROAD, LEFT INTO ORIENT DRIVE, RIGHT INTO OLD MAIN ROAD, INTO JEFFELS ROAD, INTO WILCOX ROAD ACROSS PROSPECTON ROAD PROCEED INTO M4 NORTH AND PROCEED TO DURBAN DIRECT, LEFT INTO ----- ROAD, RIGHT INTO WARWICK AVENUE, RIGHT INTO WEST STREET, LEFT INTO FIELD STREET, RIGHT INTO COMMERCIAL ROAD, LEFT INTO ALIWAL STREET, LEFT INTO ORDINANCE ROAD, INTO LEOPOLD ROAD, LEFT INTO MARKET ROAD AND PROCEED TO RANK 49 AND RETURN TO ISIPINGO ALONG MARKET ROAD INTO THE M4 AND PROCEED ALONG THE REMAINDER OF THE FORWARD ROUTE IN REVERSE.



transport

Department:
Transport
Province of KwaZulu-Natal

GAZETTE

LGKZNG36-2018-
DEC

REGION: ALL

12.5

CONDITIONS/ RESTRICTIONS:

1. PASSENGERS MAY BE PICKED UP AND/OR SET DOWN ONLY AT DESIGNATED TAXI RANK OR TAXI STOP, WHICH SHALL EXCLUDE BUS STOPS.
2. ON THE IN BOUND TRIP TO DURBAN, NO PASSENGERS MAY BE PICKED UP EN ROUTE FROM ENTERING THE M4, UNTIL REACHING THE DURBAN TAXI RANK NO 49.
3. ON THE RETURN TRIP TO ISIPINGO, NO PASSENGERS MAY BE SET DOWN UNTIL LEAVING THE M4.
4. ENTRY OR RANKING ON PRIVATE PROPERTY IS NOT PERMITTED WITHOUT WRITTEN PERMISSION OF THE LANDLORD, A COPY OF WHICH MUST BE SUPPLIED TO THE BOARD.
5. WITHOUT HAVING ENTERED INTO AN AGREEMENT WITH OTHER OPERATORS ON A COMMON ROUTE, AS CONTEMPLATED BY SECTION 88(2)(B) OF ACT 22 OF 2000, THE PICKING UP OR SETTING DOWN OF PASSENGERS ON SUCH ROUTE IS NOT PERMITTED. A COPY OF SUCH AGREEMENT MUST BE SUPPLIED TO THE BOARD.
6. AT RANKS, WHETHER ON – STREET OR OFF – STREET, ONLY THE TAXIS THAT CAN BE ACCOMMODATED IN THE DEMARCATED AREA MAY OCCUPY THE RANK, EXCESS VEHICLES MUST HOLD ELSEWHERE AT DESIGNATED HOLDING AREAS.
7. RANK PERMITS OR LETTERS OF AUTHORITY MUST BE PRODUCED IN RESPECT OF ALL RANKS IN MUNICIPAL AREAS, IN PARTICULAR MAJOR TOWNS AND CITIES AND IN PARTICULAR INTER-PROVINCIAL DESTINATIONS.
8. THE ALLOCATION OF ANY ROUTE OR PORTION OF A ROUTE IS SUBJECT TO THE CONDITION THAT IT HAS BEEN APPROVED AND ALLOCATED IN GOOD FAITH AND THAT SUCH ROUTE WILL BE INVALID SHOULD IT TRANSPIRE THAT THE ROUTE OR PORTION THEREOF WILL, OR HAS CAUSED CONFLICT DUE TO IT HAVING BEEN APPROVED BASED ON INCORRECT OR FALSE INFORMATION SUPPLIED TO THE BOARD OR AS A RESULT OF AN ERROR. IN SUCH INSTANCE THE OPERATING LICENCE MUST BE RETURNED TO THE BOARD FOR



transport

Department:
Transport
Province of KwaZulu-Natal

GAZETTE

LGKZNG36-2018-
DEC

REGION: ALL

1) Application Number: APP0106648	2) Gazette Number: LGKZNG36-2018-DEC
3) Applicant: SK MAHARAJ ID NO. 5205245177084 Association: AUSWENT TAXI ASSOCIATION	4) Applicant Address: 570 TARA ROAD BLUFF KWAZULU-NATAL 4052
5) Existing Licence Holder: NOT APPLICABLE ID NO. NOT APPLICABLE	6) Existing Licence Holder Address: NOT APPLICABLE
7) Type of application: NEW OPERATING LICENCE	8) Operating Licence Number: NOTAVAILABLE
9) Vehicle Type: MINIBUS	10) 1 X 13 (SEATED) + 0 (STANDING)
11) Region: DURBAN CENTRAL	
12.1	<p>WENTWORTH TO CITY</p> <p>FROM WENTWORTH STARTING POINT TO RANK 53B IN DURBAN INTO ST. GERAN GROVE, RIGHT INTO TREASURE BEACH ROAD, LEFT INTO IPANEMA AVENUE, LEFT INTO OCEANDALE ROAD, RIGHT INTO TREASURE BEACH ROAD, RIGHT INTO MARINE DRIVE, LEFT INTO NERISSA ROAD, LEFT INTO Highbury Road, INTO QUALITY STREET, LEFT INTO OGLE ROAD, RIGHT INTO RETREAT STREET, LEFT INTO ALABAMA ROAD, RIGHT INTO TARA ROAD, RIGHT INTO AMOORA ROAD, RIGHT INTO CYCAS ROAD, RIGHT INTO WHITEHEAD ROAD, LEFT INTO WIEST ROAD, LEFT INTO CROTON ROAD, RIGHT INTO AMOORA ROAD, INTO OLIVE GROVE, RIGHT INTO IXORA ROAD, RIGHT INTO ARALIA CRESCENT, INTO VICTOR LAWLER ROAD, LEFT INTO AUSTERVILLE DRIVE, INTO CHAMBERLAIN ROAD, LEFT INTO BLUFF ROAD, LEFT INTO SAGE ROAD, LEFT INTO MILNER STREET, LEFT INTO BALFOUR ROAD, INTO JACOBS ROAD, INTO BLAMEY ROAD, RIGHT INTO THE ON-RAMP TO THE SOUTHERN FREEWAY (M4), ALONG THE SOUTHERN FREEWAY, LEFT INTO THE OFF-RAMP TO MOORE ROAD, ALONG MOORE ROAD, RIGHT INTO WARWICK AVENUE - INTO RANK 53B IN WARWICK AVENUE 1.1. RIGHT INTO ALICE STREET, RIGHT INTO GREY STREET, LEFT INTO COMMERCIAL ROAD, LEFT INTO FIELD STREET, RIGHT INTO PRINCE EDWARD STREET, RIGHT INTO SOLDIERS WAY AND PROCEED TO RANK 53B IN SOLDIERS- WAY.</p>
12.2	<p>RETURN JOURNEY FROM EACH RANK - CITY TO WENTWORTH 2.1</p> <p>RETURN ROUTE NO.1.</p> <p>FROM RANK NO.53B IN SOLDIERS WAY TO WENTWORTH ALONG SOLDIERS WAY, INTO GARDINER STREET, RIGHT INTO VICTORIA EMBANKMENT, INTO THE ON-RAMP TO THE SOUTHERN FREEWAY (M4), ALONG THE SOUTHERN FREEWAY, LEFT INTO JACOBS OFF-RAMP, LEFT INTO QUALITY STREET, RIGHT INTO AUSTERVILLE DRIVE, LEFT INTO VICTOR LAWLER ROAD, INTO ARALIA CRESCENT, LEFT INTO IXORA ROAD, LEFT INTO OLIVE GROVE, INTO AMOORA ROAD, LEFT INTO CROTON ROAD, RIGHT INTO WIEST ROAD, RIGHT INTO WHITEHEAD ROAD, LEFT INTO CYCAS ROAD, LEFT INTO AMOORA ROAD, LEFT INTO TARA ROAD, LEFT INTO ALABAMA ROAD, RIGHT INTO RETREAT STREET, LEFT INTO OGLE ROAD, RIGHT INTO QUALITY STREET, INTO Highbury Road, RIGHT INTO NERRISA ROAD, RIGHT INTO MARINE DRIVE, LEFT INTO TREASURE BEACH ROAD, LEFT INTO OCEANDALE ROAD, RIGHT INTO IPANEMA AVENUE, RIGHT INTO TREASURE BEACH ROAD, LEFT INTO ST. GERAN GROVE, TO THE END POINT AT HAWAII PLACE.</p> <p>RETURN ROUTE NO.2.</p> <p>FROM RANK NO.53B IN WARWICK AVENUE TO WENTWORTH INTO MARKET LINK ROAD, RIGHT INTO MARKET ROAD, INTO WILLIAMS ROAD, LEFT INTO MOORE ROAD, INTO THE ON-RAMP TO THE SOUTHERN FREEWAY (M4), ALONG THE SOUTHERN FREEWAY, LEFT INTO CLAIRWOOD/JACOBS OFF-RAMP, ALONG JACOBS ROAD, INTO BALFOUR ROAD, LEFT INTO PHILLIP FRAME STREET, INTO HIME STREET, LEFT INTO LAWLEY STREET, RIGHT INTO QUALITY STREET, RIGHT INTO AUSTERVILLE DRIVE, LEFT INTO VICTOR LAWLER ROAD, INTO ARALIA CRESCENT, LEFT INTO IXORA ROAD, LEFT INTO OLIVE GROVE, INTO AMOORA ROAD, LEFT INTO CROTON ROAD, RIGHT INTO WIEST ROAD, RIGHT INTO WHITEHEAD ROAD, LEFT INTO CYCAS ROAD, LEFT INTO AMOORA ROAD, LEFT INTO TARA ROAD, LEFT INTO ALABAMA ROAD, RIGHT INTO RETREAT STREET, LEFT INTO OGLE ROAD, RIGHT INTO QUALITY STREET, INTO Highbury Road, RIGHT INTO NERRISA ROAD, RIGHT INTO MARINE DRIVE, LEFT INTO TREASURE BEACH ROAD, LEFT INTO OCEANDALE ROAD, RIGHT INTO IPANEMA AVENUE, RIGHT INTO TREASURE BEACH ROAD, LEFT INTO ST. GERAN GROVE, TO THE END POINT AT HAWAII PLACE.</p>



transport

Department:
Transport
Province of KwaZulu-Natal

GAZETTE

LGKZNG36-2018-
DEC

REGION: ALL

12.3	FROM RANK NO.53B IN WARWICK AVENUE TO ADDINGTON HOSPITAL AND RETURN INTO MARKET LINK ROAD, RIGHT INTO MARKET ROAD, LEFT INTO WEST STREET, RIGHT INTO POINT ROAD, LEFT INTO SOUTH BEACH AVENUE/BELL STREET - LEFT INTO PRINCE STREET, INTO GILLESPIE STREET LEFT INTO ERSKINE TERRACE, ALONG ERSKINE TERRACE, LEFT INTO RUTHERFORD STREET, RIGHT INTO GILLESPIE STREET - LEFT INTO WEST STREET, LEFT INTO FAREWELL STREET, RIGHT INTO SMITH STREET, RIGHT INTO WARWICK AVENUE, INTO RANK 53B IN WARWICK AVENUE.
12.4	FROM AUSWENT TAXI RANK TO POINT WITHIN THE PROVINCE OF KZN ONLY. NO PICKING UP OR SETTING DOWN OF PASSENGERS EN ROUTE.
12.5	FROM WENTWORTH STARTING POINT TO BLUFF PICK 'N PAY, BLUFF SANLAM CENTRE AND BLUFF MEAT SUPPLY INTO ST. GERAN GROVE, RIGHT INTO TREASURE BEACH ROAD, LEFT INTO IPANEMA AVENUE, LEFT INTO OCEANDALE ROAD, RIGHT INTO TREASURE BEACH ROAD RIGHT INTO MARINE DRIVE, LEFT INTO NERISSA ROAD, LEFT INTO HIGHBURY ROAD, INTO QUALITY STREET, LEFT INTO OGLE ROAD, RIGHT INTO RETREAT STREET, LEFT INTO ALABAMA ROAD, RIGHT INTO TARA ROAD, RIGHT INTO AMOORA ROAD, RIGHT INTO CYCAS ROAD, RIGHT INTO WHITEHEAD ROAD, LEFT INTO WEIST ROAD, LEFT INTO CROTON ROAD, RIGHT INTO AMOORA ROAD, INTO OLIVE GROVE, RIGHT INTO IXORA ROAD, RIGHT INTO ARALIA CRESCENT INTO VICTOR LAWLER ROAD, RIGHT INTO AUSTERVILLE, RIGHT INTO QUALITY STREET, LEFT INTO TARA ROAD, DROP OFF AND PICK UP AT PICK 'N PAY CENTRE, ACROSS GREY'S INN ROAD, RIGHT INTO TARA ROAD, AT THE CORNER OF TARA ROAD AND GREYS INN ROAD DROP OFF AND PICK UP PASSENGERS, CONTINUE ON TARA ROAD TURN RIGHT INTO DE JAGER ROAD INTO BEACH ROAD AND DROP OFF AND PICK UP PASSENGERS AT BLUFF MEAT SUPPLY DIRECT AND RETURN.
12.6	FROM WENTWORTH HOSPITAL IN BOSTON ROAD, TURN RIGHT INTO QUALITY STREET AND PROCEED STRAIGHT, TURN RIGHT INTO RICHARD CARTE ROAD, DROP OFF AND PICK UP PASSENGERS, TURN BACK INTO RICHARD CARTE ROAD, THEN TURN LEFT INTO QUALITY STREET AND PROCEED STRAIGHT AND TURN LEFT INTO BEACON STREET TO WENTWORTH HOSPITAL.
12.7	INTO ST. GERAN GROVE, RIGHT INTO TREASURE BEACH ROAD, LEFT INTO IPANEMA AVENUE, LEFT INTO OCEANDALE ROAD, RIGHT INTO TREASURE BEACH ROAD RIGHT INTO MARINE DRIVE, LEFT INTO NERISSA ROAD, LEFT INTO HIGHBURY ROAD, INTO QUALITY STREET RIGHT INTO BOSTON ROAD INTO WENTWORTH HOSPITAL, RIGHT INTO QUALITY STREET AND PROCEED STRAIGHT INTO RICHARD CARTE ROAD, DROP OFF AND PICK UP PASSENGERS, TURN BACK INTO RICHARD CARTE ROAD, THEN TURN LEFT INTO QUALITY STREET AND PROCEED STRAIGHT AND TURN INTO BOSTON ROAD TO WENTWORTH HOSPITAL.



transport

Department:
Transport
Province of KwaZulu-Natal

GAZETTE

LGKZNG36-2018-
DEC

REGION: ALL

1) Application Number: APP0106650	2) Gazette Number: LGKZNG36-2018-DEC
3) Applicant: D MAHARAJ ID NO. 5209050216086 Association: AUSWENT TAXI ASSOCIATION	4) Applicant Address: 570 TARA ROAD BLUFF DURBAN 4052
5) Existing Licence Holder: NOT APPLICABLE ID NO. NOT APPLICABLE	6) Existing Licence Holder Address: NOT APPLICABLE
7) Type of application: NEW OPERATING LICENCE	8) Operating Licence Number: NOTAVAILABLE
9) Vehicle Type: MINIBUS	10) 1 X 15 (SEATED) + 0 (STANDING)
11) Region: DURBAN CENTRAL	
12.1	<p>WENTWORTH TO CITY FROM WENTWORTH STARTING POINT TO RANK 53B IN DURBAN INTO ST. GERAN GROVE, RIGHT INTO TREASURE BEACH ROAD, LEFT INTO IPANEMA AVENUE, LEFT INTO OCEANDALE ROAD, RIGHT INTO TREASURE BEACH ROAD, RIGHT INTO MARINE DRIVE, LEFT INTO NERISSA ROAD, LEFT INTO Highbury Road, INTO QUALITY STREET, LEFT INTO OGLE ROAD, RIGHT INTO RETREAT STREET, LEFT INTO ALABAMA ROAD, RIGHT INTO TARA ROAD, RIGHT INTO AMOORA ROAD, RIGHT INTO CYCAS ROAD, RIGHT INTO WHITEHEAD ROAD, LEFT INTO WIEST ROAD, LEFT INTO CROTON ROAD, RIGHT INTO AMOORA ROAD, INTO OLIVE GROVE, RIGHT INTO IXORA ROAD, RIGHT INTO ARALIA CRESCENT, INTO VICTOR LAWLER ROAD, LEFT INTO AUSTERVILLE DRIVE, INTO CHAMBERLAIN ROAD, LEFT INTO BLUFF ROAD, LEFT INTO SAGE ROAD, LEFT INTO MILNER STREET, LEFT INTO BALFOUR ROAD, INTO JACOBS ROAD, INTO BLAMEY ROAD, RIGHT INTO THE ON-RAMP TO THE SOUTHERN FREEWAY (M4), ALONG THE SOUTHERN FREEWAY, LEFT INTO THE OFF-RAMP TO MOORE ROAD, ALONG MOORE ROAD, RIGHT INTO WARWICK AVENUE - INTO RANK 53B IN WARWICK AVENUE 1.1. RIGHT INTO ALICE STREET, RIGHT INTO GREY STREET, LEFT INTO COMMERCIAL ROAD, LEFT INTO FIELD STREET, RIGHT INTO PRINCE EDWARD STREET, RIGHT INTO SOLDIERS WAY AND PROCEED TO RANK 53B IN SOLDIERS- WAY.</p>
12.2	<p>RETURN JOURNEY FROM EACH RANK - CITY TO WENTWORTH 2.1</p> <p>RETURN ROUTE NO.1.</p> <p>FROM RANK NO.53B IN SOLDIERS WAY TO WENTWORTH ALONG SOLDIERS WAY, INTO GARDINER STREET, RIGHT INTO VICTORIA EMBANKMENT, INTO THE ON-RAMP TO THE SOUTHERN FREEWAY (M4), ALONG THE SOUTHERN FREEWAY, LEFT INTO JACOBS OFF-RAMP, LEFT INTO QUALITY STREET, RIGHT INTO AUSTERVILLE DRIVE, LEFT INTO VICTOR LAWLER ROAD, INTO ARALIA CRESCENT, LEFT INTO IXORA ROAD, LEFT INTO OLIVE GROVE, INTO AMOORA ROAD, LEFT INTO CROTON ROAD, RIGHT INTO WIEST ROAD, RIGHT INTO WHITEHEAD ROAD, LEFT INTO CYCAS ROAD, LEFT INTO AMOORA ROAD, LEFT INTO TARA ROAD, LEFT INTO ALABAMA ROAD, RIGHT INTO RETREAT STREET, LEFT INTO OGLE ROAD, RIGHT INTO QUALITY STREET, INTO Highbury Road, RIGHT INTO NERRISA ROAD, RIGHT INTO MARINE DRIVE, LEFT INTO TREASURE BEACH ROAD, LEFT INTO OCEANDALE ROAD, RIGHT INTO IPANEMA AVENUE, RIGHT INTO TREASURE BEACH ROAD, LEFT INTO ST. GERAN GROVE, TO THE END POINT AT HAWAII PLACE.</p> <p>RETURN ROUTE NO.2.</p> <p>FROM RANK NO.53B IN WARWICK AVENUE TO WENTWORTH INTO MARKET LINK ROAD, RIGHT INTO MARKET ROAD, INTO WILLIAMS ROAD, LEFT INTO MOORE ROAD, INTO THE ON-RAMP TO THE SOUTHERN FREEWAY (M4), ALONG THE SOUTHERN FREEWAY, LEFT INTO CLAIRWOOD/JACOBS OFF-RAMP, ALONG JACOBS ROAD, INTO BALFOUR ROAD, LEFT INTO PHILLIP FRAME STREET, INTO HIME STREET, LEFT INTO LAWLEY STREET, RIGHT INTO QUALITY STREET, RIGHT INTO AUSTERVILLE DRIVE, LEFT INTO VICTOR LAWLER ROAD, INTO ARALIA CRESCENT, LEFT INTO IXORA ROAD, LEFT INTO OLIVE GROVE, INTO AMOORA ROAD, LEFT INTO CROTON ROAD, RIGHT INTO WIEST ROAD, RIGHT INTO WHITEHEAD ROAD, LEFT INTO CYCAS ROAD, LEFT INTO AMOORA ROAD, LEFT INTO TARA ROAD, LEFT INTO ALABAMA ROAD, RIGHT INTO RETREAT STREET, LEFT INTO OGLE ROAD, RIGHT INTO QUALITY STREET, INTO Highbury Road, RIGHT INTO NERRISA ROAD, RIGHT INTO MARINE DRIVE, LEFT INTO TREASURE BEACH ROAD, LEFT INTO OCEANDALE ROAD, RIGHT INTO IPANEMA AVENUE, RIGHT INTO TREASURE BEACH ROAD, LEFT INTO ST. GERAN GROVE, TO THE END POINT AT HAWAII PLACE.</p>



transport

Department:
Transport
Province of KwaZulu-Natal

GAZETTE

LGKZNG36-2018-
DEC

REGION: ALL

12.3	FROM RANK NO.53B IN WARWICK AVENUE TO ADDINGTON HOSPITAL AND RETURN INTO MARKET LINK ROAD, RIGHT INTO MARKET ROAD, LEFT INTO WEST STREET, RIGHT INTO POINT ROAD, LEFT INTO SOUTH BEACH AVENUE/BELL STREET - LEFT INTO PRINCE STREET, INTO GILLESPIE STREET LEFT INTO ERSKINE TERRACE, ALONG ERSKINE TERRACE, LEFT INTO RUTHERFORD STREET, RIGHT INTO GILLESPIE STREET - LEFT INTO WEST STREET, LEFT INTO FAREWELL STREET, RIGHT INTO SMITH STREET, RIGHT INTO WARWICK AVENUE, INTO RANK 53B IN WARWICK AVENUE.
12.4	FROM AUSWENT TAXI RANK TO POINT WITHIN THE PROVINCE OF KZN ONLY. NO PICKING UP OR SETTING DOWN OF PASSENGERS EN ROUTE.
12.5	FROM WENTWORTH STARTING POINT TO BLUFF PICK 'N PAY, BLUFF SANLAM CENTRE AND BLUFF MEAT SUPPLY INTO ST. GERAN GROVE, RIGHT INTO TREASURE BEACH ROAD, LEFT INTO IPANEMA AVENUE, LEFT INTO OCEANDALE ROAD, RIGHT INTO TREASURE BEACH ROAD RIGHT INTO MARINE DRIVE, LEFT INTO NERISSA ROAD, LEFT INTO HIGHBURY ROAD, INTO QUALITY STREET, LEFT INTO OGLE ROAD, RIGHT INTO RETREAT STREET, LEFT INTO ALABAMA ROAD, RIGHT INTO TARA ROAD, RIGHT INTO AMOORA ROAD, RIGHT INTO CYCAS ROAD, RIGHT INTO WHITEHEAD ROAD, LEFT INTO WEIST ROAD, LEFT INTO CROTON ROAD, RIGHT INTO AMOORA ROAD, INTO OLIVE GROVE, RIGHT INTO IXORA ROAD, RIGHT INTO ARALIA CRESCENT INTO VICTOR LAWLER ROAD, RIGHT INTO AUSTERVILLE, RIGHT INTO QUALITY STREET, LEFT INTO TARA ROAD, DROP OFF AND PICK UP AT PICK 'N PAY CENTRE, ACROSS GREY'S INN ROAD, RIGHT INTO TARA ROAD, AT THE CORNER OF TARA ROAD AND GREYS INN ROAD DROP OFF AND PICK UP PASSENGERS, CONTINUE ON TARA ROAD TURN RIGHT INTO DE JAGER ROAD INTO BEACH ROAD AND DROP OFF AND PICK UP PASSENGERS AT BLUFF MEAT SUPPLY DIRECT AND RETURN.
12.6	FROM WENTWORTH HOSPITAL IN BOSTON ROAD, TURN RIGHT INTO QUALITY STREET AND PROCEED STRAIGHT, TURN RIGHT INTO RICHARD CARTE ROAD, DROP OFF AND PICK UP PASSENGERS, TURN BACK INTO RICHARD CARTE ROAD, THEN TURN LEFT INTO QUALITY STREET AND PROCEED STRAIGHT AND TURN LEFT INTO BEACON STREET TO WENTWORTH HOSPITAL.
12.7	INTO ST. GERAN GROVE, RIGHT INTO TREASURE BEACH ROAD, LEFT INTO IPANEMA AVENUE, LEFT INTO OCEANDALE ROAD, RIGHT INTO TREASURE BEACH ROAD RIGHT INTO MARINE DRIVE, LEFT INTO NERISSA ROAD, LEFT INTO HIGHBURY ROAD, INTO QUALITY STREET RIGHT INTO BOSTON ROAD INTO WENTWORTH HOSPITAL, RIGHT INTO QUALITY STREET AND PROCEED STRAIGHT INTO RICHARD CARTE ROAD, DROP OFF AND PICK UP PASSENGERS, TURN BACK INTO RICHARD CARTE ROAD, THEN TURN LEFT INTO QUALITY STREET AND PROCEED STRAIGHT AND TURN INTO BOSTON ROAD TO WENTWORTH HOSPITAL.



transport

Department:
Transport
Province of KwaZulu-Natal

GAZETTE

LGKZNG36-2018-
DEC

REGION: ALL

1) Application Number: APP0106651	2) Gazette Number: LGKZNG36-2018-DEC
3) Applicant: TL NDIMANDE ID NO. 6708230215081 Association: OSIZWENI TAXI ASSOCIATION	4) Applicant Address: P O BOX 50130 OSIZWENI KWAZULU- NATAL 2953
5) Existing Licence Holder: NOT APPLICABLE ID NO. NOT APPLICABLE	6) Existing Licence Holder Address: NOT APPLICABLE
7) Type of application: NEW OPERATING LICENCE	8) Operating Licence Number: NOTAVAILABLE
9) Vehicle Type: MINIBUS	10) 1 X 12 (SEATED) + 0 (STANDING)
11) Region: AMAJUBA	
12.1	<p>NEWCASTLE TO BENONI</p> <p>FROM TERMINUS TURN LEFT TO VOORTREKKER STREET AND TURN LEFT TO KIRKLAND STREET AND PROCEED TILL INTERSECTION AND TURN LEFT TO ALLEN STREET, PROCEED TILL OFF- RAMP TO VOLKSRUST AND JOIN N11 NATIONAL ROAD PROCEED TILL LANGSNEK STREET IN VOLKSRUST, PROCEED TILL JOUBERT STREET AND TURN LEFT TO DAN PIENAAR STREET AND TURN RIGHT TO R23 TO STANDERTON PROCEED TILL BOTHA STREET IN STANDERTON, PROCEED TILL HANDEER STREET AND PROCEED TILL LOMBARD STREET AND TURN LEFT TO R23 TO HEILDBERG TURN TO KOC STREET AND TURN LEFT TO BOUMANN STREET AND TURN LEFT TO R50 TO LEANDRA. PROCEED AND TURN LEFT TO N17 AND TURN LEFT TO R29 TO SPRINGS AND TURN LEFT TO ERMELO ROAD, PROCEED TILL SECOND AVENUE AND TURN RIGHT TO TAXI ? RANK FROM THERE TURN RIGHT TO FIRST STREET AND TURN RIGHT TO SECOND STREET AND TURN LEFT TO FOURTH AVENUE. PROCEED TILL R29 AND PROCEED TILL R51 TO BENONI AND TURN RIGHT TO PAUL KRUGER AND TURN LEFT TO MAIN REEF ROAD AND TURN LFT TO WILSTAERD AVENUE TURN LEFT TO HARPUREVA STREET AND TURN RIGHT TO BENONI RANK NEAR THE STATION FROM BENONI TURN RIGHT TO LITON ROAD AND TURN RIGHT TO LIVERPOOL ROAD AND TURN LEFT TO LANCHESTER ROAD, TURN RIGHT TO BIRMINGHAM ROAD AND TURN RIGHT TO LINCOLN STREET TURN LEFT TO COMMISSIONER STREET, TURN LEFT VAN DYK, TURN RIGHT TO BARRY MARIAS ROAD AND TURN RIGHT TO R23 TO HEILDBERG PROCEED TILL R51 TO FRANKFORD PROCEED AND TURN RIGHT TO N3 TO WARDEN. FROM WARDEN TURN RIGHT TO R103 AND TURN RIGHT R103 AND TURN RIGHT TO R31 TOP VERDE TURN RIGHT TO R34 TO NEWCASTLE ON INTERSECTION TURN RIGHT TO ALLEN STREET TURN RIGHT TO KIRKLAND ROAD AND TURN RIGHT TO VOORTREKKER STREET AND TURB RIGHT TO NEWCASTLE TERMINUS.</p>
12.2	<p>(A) OSIZWENI TAXI ASSOCIATION ROUTES TO NEWCASTLESTARTING POINTS1. FROM SECTION C OSIZWENI (BOB'S SHOPPING COMPLEX).(A) TURN LEFT TO KHUZANI SHOPPING COMPLEX ON THE INTERSECTIONTURN LEFT TO MSOMI, PROCEED AND TURN RIGHT TO MAKHANYA ROAD,PROCEED TILL INTERSECTION AND TURN RIGHT FIVE STAR SHOPPINGCENTRE, TURN LEFT TO XOLANI HIGH SCHOOL ROAD, PROCEED TILLINTERSECTION AND TURN RIGHT TO EMPOMPINI CENTRE THEN TURNLEFT TO (R34) NEWCASTLE ROAD.(B) TURN RIGHT TO LONG HOMES AREA, PROCEED AND TURN LEFT TO TOPRANK,PROCEED UNTIL VALLEY CAFE INTERSECTION AND TURN RIGHTTO POLICE STATION ROAD AND ON THE INTERSECTION TURN LEFT TOWARD SIX, ZAMAZAMA, PROCEED TILL MAKHASANA INTERSECTION ANDTURN RIGHT,PROCEED AND TURN LEFT TO EMPOMPINI, TURN LEFT TO(R34)NEWCASTLE ROAD.(C) PROCEED TO OSIZWENI HIGH SCHOOL TURN LEFT AND TURN RIGHT TOTOP RANK, PROCEED TILL VALLEY CAFE INTERSECTION, PROCEEDTILL EGAGASINI GENERAL DEALER, PHUMLA MQASHI GENERAL DEALER,MAKHASANA GENERAL DEALER PROCEED AND TURN LEFT TO EMPOMPINIAREA AND TURN LEFT TO (R34)NEWCASTLE ROAD.TO NEWCASTLE.(A) PROCEED FROM MATHUKUSA INTERSECTION WITH (R34) NEWCASTLEROAD TILL N11 (NATIONAL ROAD)TURN TO LEFT TO N11 THEN TURNRIGHT TO LADYSMITH ROAD, ALLEN STREET AND TURN LEFT TOKIRKLAND STREET TURN RIGHT TO VOORTREKKER AND TO TONEWCASTLE TERMINUS AND RETURN.(B) PROCEED FROM MATHUKUSA INTERSECTION WITH (R34) NEWCASTLEROAD TILL INTERSECTION TURN RIGHT TO N11 (NATIONAL ROAD) ANDPROCEED TILL THE LEFT OFF-RAMP TO ALBERT WESSEL DRIVE ANDPROCEED TO THE THIRD INTERSECTION AND TURN RIGHT TOLADYSMITH ROAD,ALLEN STREET AND TURN LEFT TO EITHERMURCHISON OR KIRKLAND STREET TURN RIGHT TO VOORTREKKER ROADTO NEWCASTLE TERMINUS AND RETURN ALONG THE RESERVE ROUTE TOOSIZWENI.CONDITIONS: NO PICKING UP OR DROPPING OFF ON THE N34 AND N11.</p>



transport

Department:
Transport
Province of KwaZulu-Natal

GAZETTE

LGKZNG36-2018-
DEC

REGION: ALL

12.3	<p>NEWCASTLE SUBURBS (EMAKHISINI) TO NEWCASTLE</p> <p>NEWCASTLE SUBURBS (EMAKHISINI) ROUTES CONDITIONS: PASSENGERS ARE LOADED AND OFF-LOADED ANYWHERE AT THEIR REQUEST. STARTING POINT NEWCASTLE TERMINUS FROM TERMINUS TURN LEFT TO VOORTREKKER ROAD AND TURN LEFT TO ALLEN STREET, PROCEED UNTIL DRAKENSBURG ROAD INTERSECTION AND TURN RIGHT TO DRAKENSBURG ROAD, PROCEED AND TURN LEFT TO TUGELA DRIVE AND TURN RIGHT TO VON ECK STREET, TURN LEFT TO AQUA-MARINE STREET AND TURN RIGHT TO AMETHYS STREET TURN RIGHT TO DRAKENSBURG ROAD, ON THE INTERSECTION TURN TO VICTORIA ROAD, PROCEED TILL HARDWICK STREET INTERSECTION AND TURN RIGHT TO MURCHISON ON THE SECOND INTERSECTION TURN RIGHT TO VOORTREKKER STREET, PROCEED TILL NEWCASTLE TERMINUS.</p>
12.4	<p>OSIZWENI TO KWAMDAKANE</p> <p>FROM TOP RANK TO MOVE BETWEEN OSIZWENI AND LEKKERWATER AREA TILL YOU CROSS THE BRIDGE OF NTENDEKA RIVER. CONTINUE AND MOVE BETWEEN MAFAPHLAWANE AND (42) OR INVERNESS AREA. PROCEED TILL SKRAAM AREA NEAR RAMLAN STORE AND PROCEED TILL YOU CROSS MBABANE RIVER NEAR SPOOKMILL FARM AND PROCEED TILL SPRINGBOKLAAGTE, PROCEED TILL BLACKBANK PRIMARY SCHOOL, FAIRBREEZE PRIMARY SCHOOL AND KILKEEL PRIMARY SCHOOL, PROCEED TILL ANNIEVALE AREA TILL MDAKANE TERMINUS AND BACK TO OSIZWENI.</p>
12.5	<p>NEWCASTLE TO VRYHEID</p> <p>FROM SIZWE TAXI RANK IN NEWCASTLE JOIN VOORTREKKER STREET LEFT INTO MURCHISON STREET RIGHT INTO ALLEN STREET CONTINUE ALONG LADYSMITH ROAD, LEFT INTO R23 RIGHT INTO UTRECHT ROAD RIGHT INTO R34 LEFT AT BLOOD RIVER TO R34 INTO VRYHEID CONTINUE ALONG KERK STREET TO THE STATION TAXI RANK IN VRYHEID AND RETURN OVER THE SAME ROUTE.</p> <p>TIME TABLE : AS AND WHEN REQUIRED TARIFF : AS PER AGREEMENT RESTRICTION : BETWEEN NEWCASTLE AND VRYHEID NO PERSONS WILL BE PICKED UP AND ALSO BETWEEN VRYHEID AND NEWCASTLE.</p>
12.6	<p>FROM OSIZWENI TOWNSHIP ALL UNITS TO MADADENI TOWNSHIP ALL SECTIONS AND RETURN.</p>
12.7	<p>STARTING POINT NEWCASTLE TERMINUS FROM TERMINUS TURN LEFT TO VOORTREKKER STREET AND TURN LEFT TO KIRKLAND STREET AND TURN LEFT TO ALLEN STREET. PROCEED TILL OFF-RAMP AND TURN LEFT TO N11 (NATIONAL ROAD) TO VOLKSRUST (NO PICKING UP OR DROPPING OFF IN VOLKSRUST). FROM N11 PROCEED TILL LANGSNEK STREET, VOLKSRUST. PROCEED TILL JOUBERT STREET AND TURN LEFT TO DAN PIENAAR STREET AND TURN RIGHT TO R23 TO STANDERTON (NO PICKING UP OR DROPPING OFF IN STANDERTON). PROCEED TILL BOTHA STREET, STANDERTON. PROCEED TILL HANDEL STREET AND PROCEED TILL LOMBARD STREET AND TURN LEFT TO R23 TO HEIDELBERG (NO PICKING UP OR DROPPING OFF IN HEIDELBERG), R42 PAST NIGEL, R51 TO SPRINGS, PROCEED AND TURN LEFT TO N17 AND TURN LEFT TO R29 TO SPRINGS AND TURN LEFT TO ERMELO ROAD. PROCEED TILL SECOND AVENUE TURN RIGHT TO SPRINGS TAXI RANK (DROP OFF ON FORWARD JOURNEY ONLY). FROM THERE TURN RIGHT TO FIRST STREET AND TURN RIGHT TO SECOND STREET AND TURN LEFT TO FOURTH AVENUE AND PROCEED TILL R29. PROCEED TILL R51 TO BENONI AND TURN RIGHT TO PAUL KRUGER AND TURN LEFT TO MAIN REEF ROAD AND TURN LEFT TO WILSTEARD AVENUE AND TURN LEFT TO HARPUR EVE STREET AND TURN RIGHT TO BENONI STATION TAXI RANK. FROM BENONI STATION TAXI RANK TURN TO LUTON ROAD AND TURN RIGHT TO LIVERPOOL ROAD AND TURN LEFT TO LANCASTER ROAD, TURN RIGHT TO BIRMINGHAM ROAD TURN RIGHT TO LINCOLN STREET TURN LEFT TO COMMISSIONER STREET AND TURN LEFT TO VAN DYK ROAD. TURN RIGHT TO BARRY MARAIS ROAD AND TURN RIGHT TO R23 TO HEIDELBERG, RETURN VIA SAME ROADS AS FORWARD JOURNEY VIA HEIDELBERG, STANDERTON, VOLKSRUST.</p>



transport

Department:
Transport
Province of KwaZulu-Natal

GAZETTE

LGKZNG36-2018-
DEC

REGION: ALL

12.8	<p>NEWCASTLE SUBURBS (EMAKHISINI) ROUTES</p> <p>CONDITIONS: PASSENGERS ARE LOADED AND OFF-LOADED ANYWHERE AT THEIR REQUEST.</p> <p>STARTING POINT</p> <p>NEWCASTLE TERMINUS</p> <p>FROM TERMINUS TURN LEFT TO VOORTREKKER ROAD AND TURN LEFT TO ALLEN STREET, PROCEED UNTIL DRakensBERG ROAD INTERSECTION AND TURN RIGHT TO DRakensBERG ROAD, PROCEED AND TURN LEFT TO TUGELA DRIVE AND TURN RIGHT TO VON ECK STREET, TURN LEFT TO AQUA-MARINE STREET AND TURN RIGHT TO AMETHYS STREET TURN RIGHT TO DRakensBERG ROAD, ON THE INTERSECTION TURN TO VICTORIA ROAD, PROCEED TILL HARDWICK STREET INTERSECTION AND TURN RIGHT TO MURCHISON ON THE SECOND INTERSECTION TURN RIGHT TO VOORTREKKER STREET, PROCEED TILL NEWCASTLE TERMINUS</p>
12.9	<p>FROM TERMINUS TURN LEFT TO VOORTREKKER STREET AND TURN LEFT TO KIRKLAND STREET AND TURN LEFT TO ALLEN STREET. PROCEED TILL OFF-RAMP AND TURN LEFT TO N11 (NATIONAL ROAD) TO VOLKSRUST (NO PICKING UP OR DROPPING OFF IN VOLKSRUST). FROM N11 PROCEED TILL LANGSNEK STREET, VOLKSRUST. PROCEED TILL JOUBERT STREET AND TURN LEFT TO DAN PIENAAR STREET AND TURN RIGHT TO R23 TO STANDERTON (NO PICKING UP OR DROPPING OFF IN STANDERTON). PROCEED TILL BOTHA STREET, STANDERTON. PROCEED TILL HANDEL STREET AND PROCEED TILL LOMBARD STREET AND TURN LEFT TO R23 TO HEIDELBERG (NO PICKING UP OR DROPPING OFF IN HEIDELBERG), R42 PAST NIGEL, R51 TO SPRINGS, PROCEED AND TURN LEFT TO N17 AND TURN LEFT TO R29 TO SPRINGS AND TURN LEFT TO ERMELO ROAD. PROCEED TILL SECOND AVENUE TURN RIGHT TO SPRINGS TAXI RANK (DROP OFF ON FORWARD JOURNEY ONLY). FROM THERE TURN RIGHT TO FIRST STREET AND TURN RIGHT TO SECOND STREET AND TURN LEFT TO FOURTH AVENUE AND PROCEED TILL R29. PROCEED TILL R51 TO BENONI AND TURN RIGHT TO PAUL KRUGER AND TURN LEFT TO MAIN REEF ROAD AND TURN LEFT TO WILSTEAD AVENUE AND TURN LEFT TO HARPUR EVE STREET AND TURN RIGHT TO BENONI STATION TAXI RANK. FROM BENONI STATION TAXI RANK TURN TO LUTON ROAD AND TURN RIGHT TO LIVERPOOL ROAD AND TURN LEFT TO LANCASTER ROAD, TURN RIGHT TO BIRMINGHAM ROAD TURN RIGHT TO LINCOLN STREET TURN LEFT TO COMMISSIONER STREET AND TURN LEFT TO VAN DYK ROAD. TURN RIGHT TO BARRY MARAIS ROAD AND TURN RIGHT TO R23 TO HEIDELBERG, RETURN VIA SAME ROADS AS FORWARD JOURNEY VIA HEIDELBERG, STANDERTON, VOLKSRUST.</p>
12.10	<p>FROM OSIZWENI TOP RANK P209, ONTO P296 STREET, TURN LEFT INTO MR483, LEFT INTO N11 ROAD, RIGHT INTO ALLEN STREET, INTO KIRKLAND STREET, RIGHT INTO VOORTREKKER STREET, RIGHT TO TERMINUS STREET TAXI RANK NEWCASTLE AND RETURN.</p>
12.11	<p>FROM SECTION C OSIZWENI (BOB'S SHOPPING COMPLEX). ROUTES"(A) TURN LEFT TO KHUZANI SHOPPING COMPLEX ON THE INTERSECTION TURN LEFT TO MSOMI, PROCEED AND TURN RIGHT TO MAKHANYA ROAD, PROCEED TILL INTERSECTION AND TURN RIGHT TO FIVE STAR SHOPPING CENTRE, TURN LEFT TO XOLANI HIGH SCHOOL ROAD, PROCEED TILL INTERSECTION AND TURN RIGHT TO EMPOMPINI CENTRE THEN TURN LEFT TO (R34) NEWCASTLE ROAD."(B) TURN RIGHT TO LONG HOMES AREA, PROCEED AND TURN LEFT TO TOP RANK, PROCEED UNTIL VALLEY CAFÉ INTERSECTION AND TURN RIGHT TO POLICE STATION ROAD AND ON THE INTERSECTION TURN LEFT TO WARD SIX, ZAMAZAMA, PROCEED TILL MAKHASANA INTERSECTION AND TURN RIGHT, PROCEED AND TURN LEFT TO EMPOMPINI, TURN LEFT TO (R34) NEWCASTLE ROAD.(C) PROCEED TO OSIZWENI HIGH SCHOOL TURN LEFT AND TURN RIGHT TO TOP RANK, PROCEED TILL VALLEY CAFÉ INTERSECTION, PROCEED TILL EGAGASINI GENERAL DEALER, PHUMLA MQASHI GENERAL DEALER, MAKHASANA GENERAL DEALER, PROCEED AND TURN LEFT TO EMPOMPINI AREA AND TURN LEFT TO (R34) NEWCASTLE ROAD."TO NEWCASTLE."A) PROCEED FROM MATHUKUSA INTERSECTION WITH (R34) NEWCASTLE ROAD TILL N11 (NATIONAL ROAD) TURN TO LEFT TO N11 THEN TURN RIGHT TO LADYSMITH ROAD, ALLEN STREET AND TURN LEFT TO KIRKLAND STREET TURN RIGHT TO VOORTREKKER ROAD AND TO NEWCASTLE TERMINUS AND RETURN."B) PROCEED FROM MATHUKUSA INTERSECTION WITH (R34) NEWCASTLE ROAD TILL INTERSECTION TURN RIGHT TO N11 (NATIONAL ROAD) AND PROCEED TILL THE LEFT OFF-RAMP TO ALBERT WESSEL DRIVE AND PROCEED TO THE THIRD INTERSECTION AND TURN RIGHT TO LADYSMITH ROAD, ALLEN STREET AND TURN LEFT TO EITHER MURCHISON OR KIRKLAND STREET, TURN RIGHT TO VOORTREKKER ROAD TO NEWCASTLE TERMINUS AND RETURN ALONG THE REVERSE ROUTE TO OSIZWENI.</p>



transport

Department:
Transport
Province of KwaZulu-Natal

GAZETTE

LGKZNG36-2018-
DEC

REGION: ALL

12.12	<p>(A) OSIZWENI TO KWA MADAKANE TERMINUS.</p> <p>FROM TOP RANK MOVE BETWEEN OSIZWENI AND LEKKERWATER AREA TILL YOU CROSS NTENDEKA RIVER PROCEED TO MOVE BETWEEN MAFAPHLAWANE AND KWA MHLABA AREA AND PROCEED TILL SKAAN AREA VIA RAMLAAN STORE TILL YOU CROSS MBABANE RIVER AND PROCEED TO MOVE BETWEEN SPOOKMILL AND SPRINGBOKLAAGTE PROCEED TILL BLACKBANL SCHOOL AREA, FAIRBREEZE EMFUNDWENI AREA PROCEED TILL ANNIEVALE AREA TILL KWA ? MADAKANE TERMINUS AND RETURN TO OSIZWENI.</p>
12.13	<p>OSIZWENI TO MADADENI.</p> <p>FROM SECTION C OSIZWENI (BOB'S SHOPPING COMPLEX) TURN LEFT TO KHUZANI SHOPPING COMPLEX ON THE INTERSECTION TURN LEFT TO MSOMI PROCEED AND TURN RIGHT TO KWA ? MAKHANYA ROAD PROCEED AND TURN RIGHT TO FIVES STAR SHOPPING CENTRE TURN LEFT XOLANI HIGH SCHOOL, PROCEED TILL INTERSECTION AND TURN RIGHT TO EMPOMPINI CENTRE THEN TURN LEFT TO R34 ROAD TO NEWCASTLE PROCEED STRAIGHT TO SEVENTIEN, THEKU NINE MILES AND PROCEED TILL ON THE INTERSECTION TURN RIGHT TO MADADENI INDUSTRIAL AREA ROAD PROCEED TILL INDUSTRIAL AREA SECTION AND PROCEED BETWEEN SECTION 6 AND INDUSTRIAL AREA PROCEED TILL SECTION 6 AND SECTION 7 INTERSECTION AND TURN LEFT TO SECTION 6 BOUNDARY ROAD BETWEEN SECTION 6 AND SECTION 7 PROCEED VIA MADODA SHOPPING COMPLEX AND TURN LEFT TO AMAZULU HIGH SCHOOL ROAD AND ON THE INTERSECTION TURN RIGHT AND PROCEED TILL MADADENI HOSPITAL AND ZENZELE SHOPPING COMPLEX ON THE INTERSECTION TURN RIGHT AND PROCEED TILL INTERSECTION TURN LEFT TO MADADENI SHOPPING CHECKERS AREA AND PROCEED TILL CLINIC INTERSECTION AND TURN LEFT BETWEEN SECTION 2 AND 3 ROAD TILL INTERSECTION AND TURN LEFT TO MAGISTRATE ROAD AND PROCEED TILL MAGISTRATE AREA AND RETURN TO OSIZWENI(B). ON MADADENI INDUSTRIAL AREA INTERSECTION TURN LEFT TO MADADENI BOUNDARY ROAD AND PROCEED TILL MADADENI HOSPITAL INTERSECTION AND TURN RIGHT TO MADADENI HOSPITAL AND PROCEED TILL ZENZELE COMPLEX INTERSECTION AND PROCEED TILL INTERSECTION AND TURN LEFT TO CHECKERS ROAD AND PROCEED TILL CLINIC INTERSECTION AND TURN LEFT BETWEEN SECTION 2 AND 3 ROAD TILL INTERSECTION AND TURN LEFT TO MAGISTRATE AREA AND RETURN TO OSIZWENI.(C). AT THEKU INTERSECTION TURN RIGHT TO BLAAWBOSCH AREA AND PROCEED BETWEEN BLAAWBOSCH AND SECTION 7 ROAD ON THE INTERSECTION TURN LEFT TO SECTION 7 ROAD PROCEED TILL SECTION 6 AND SEVEN INTERSECTION ON AND TURN RIGHT TO BOUNDARY ROAD PROCEED VIA MADODA SHOPPING COMPLEX AND TURN LEFT TO AMA-ZULU HIGH SCHOOL ROAD AND ON INTERSECTION TURN RIGHT TILL INTERSECTION TURN RIGHT AND PROCEED AND TURN LEFT TO CHECKERS ROAD AND PROCEED TILL CLINIC INTERSECTION AND TURN LEFT BETWEEN SECTION 2 AND 3 ROAD PROCEED TILL INTERSECTION AND TURN LEFT TO MAGISTRATE ROAD PROCEED TILL MAGISTRATE AREA AND RETURN TO OSIZWENI.</p>
12.14	<p>OSIZWENI TO KWA MHLABA.</p> <p>FROM OSIZWENI SHOPPING COMPLEX (SCORE AND SHOPRITE STORE) TURN LEFT TO POLICE STATION AND PROCEED TILL VALLEY CAFÉ INTERSECTION AND TURN TO TOP RANK AND PROCEED AND TURN RIGHT AND MOVE BETWEEN LONGHOMES TO OSIZWENI HIGH SCHOOL PROCEED BETWEEN SECTION E AND D PROCEED VIA CJB SHOPPING COMPLEX PROCEED AND TURN RIGHT TO FULATHELA AREA PROCEED VIA INVERNESS PRIMARY SCHOOL, PROCEED BETWEEN FULATHELA VIA KWA ? MHLABA ROAD AND PROCEED TILL KWA ? MHLABA AREA AND RETURN TO OSIZWENI.</p>



transport

Department:
Transport
Province of KwaZulu-Natal

GAZETTE

LGKZNG36-2018-
DEC

REGION: ALL

1) Application Number: APP0106654	2) Gazette Number: LGKZNG36-2018-DEC
3) Applicant: HM MPOFANA ID NO. 7201075434081 Association: ZAMOKUHLE TAXI ASSOCIATION (PORT SHEPS)	4) Applicant Address: P.O BOX 1486 MANABA 4276
5) Existing Licence Holder: NOT APPLICABLE ID NO. NOT APPLICABLE	6) Existing Licence Holder Address: NOT APPLICABLE
7) Type of application: INCREASE IN CARRYING CAPACITY AND COV	8) Operating Licence Number: LGKZN1003001188
9) Vehicle Type: MINIBUS	10) 1 X 22 (SEATED) + 0 (STANDING)
11) Region: UGU-OGWINI	
12.1	PORT SHEPSTONE ALONG RYDER STREET JOINING R102 TO HIBBERDENE LOAD HIBBERDENE, FAFA, UMKOMAAS, AMANZIMTOTI JOINING JOURNEY ROAD TO OFF LOAD ISIPHINGO, REUNION, WEMA TO BROOK STREET 61, AND RETURN TO PORT SHEPSTONE OFFLOAD, UMTHWALUME, HIBBERDENE TO PORT SHEPSTONE TAXI RANK RYDER STREET.
12.2	2. PORT SHEPSTONE TO UMZINTO PORT SHEPSTONE TAXI RANK ALONG RYDER STREET JOINING R102 TO HIBBERDEN JOINING SEZELA ROAD TO UMZINTO TAXI RANK RETURN TO PORT SHEPSTONE TAXI RANK OFF LOAD FAFA, HIBBERDENE DIRECT TO PORT SHEPSTONE TAXI RANK.
12.3	PORT SHEPSTONE TO MTATA PORT SHEPSTONE TAXI RANK TO MANDELA DRIVE ALONG N2 IZINGOLWENI- HARDING- KOKSTAD OFF LOAD MT AYLIFF, QUMBU, TSOLO, MT FREE TO UMTATA TO MADERIA STREET, AND RETURN TO PORT SHEPSTONE. OFF LOAD PADDOCK, MURCHISON, BOBOYI, MARBURG BATES DIRECT TO PORT SHEPSTONE TAXI RANK.
12.4	4. PORT SHEPSTONE TO JOHANNESBURG. PORT SHEPSTONE TAXI RANK TO RYDER STREET JOINING R102 TO HIBBERDENE TURN WINKELSPRUIT TO UMBUMBULU TO PIETERMARITZBURG TO N3 WEST JOHANNESBURG, INTO AND ALONG HARROW ROAD, ANDERSON STREET TO WANDERERS STREET TAXI RANK JOHANNESBURG AND RETURN.



transport

Department:
Transport
Province of KwaZulu-Natal

GAZETTE

LGKZNG36-2018-
DEC

REGION: ALL

1) Application Number: APP0106658	2) Gazette Number: LGKZNG36-2018-DEC
3) Applicant: F F ALLIE ID NO. 7803235323086 Association: NOT AVAILABLE	4) Applicant Address: PO BOX 2221 PIEERMARITZBURG 3201
5) Existing Licence Holder: NOT APPLICABLE ID NO. NOT APPLICABLE	6) Existing Licence Holder Address: NOT APPLICABLE
7) Type of application: NEW OPERATING LICENCE	8) Operating Licence Number: NOTAVAILABLE
9) Vehicle Type: OTHER	10) 1 X 0 (SEATED)
11) Region: UMGUNGUNDLOVU	
12.1	<p>SCHOLARS AND THEIR PERSONAL EFFECTS:</p> <p>I AM STAYING AT 50777 INDALeni IN SLAHLA ROAD I START TO PICK SCHOLARS AT 06H00 AT THIS FOLLOWING ROADS, STREETS AND PASSAGES I DRIVE DOWN BY SLAHLA ROAD, TO SIYATHUTHUKA. MY FIRST PICK AT HOUSE NO.554 AND TURN BACK TO SLAHLA ROAD AND PICK AT 50283 AND TURN RIGHT TO SIGCAKINI, AT SIGCAKINI THERE ARE NO HOUSE NUMBERS ONLY PASSANGES AND TURN RIGHT TO JOIN MAGODA ROAD MY FIRST DROP AT NDABIKHONA PRIMARY SCHOOL AND DRIVE BACK BY MAGODA ROAD TO NDALENI JUNCTION AND TURN RIGHT TO SLAHLA ROAD AND PICK UP AT HOUSE 31364 TO SIYATHUTHUKA AND PICK AT HOUSE 778, 765, 671, 669 AND 389. AFTER THAT I DRIVE TO JOIN HELLA HELLA ROAD AND TURN RIGHT TO JOIN SHEPSTONE STREET AND TURN LEFT IN PINE STREET AND PICK AT HOUSE NO. 13 AND TURN RIGHT TO HARDING STREET AND DROP AT RICHMOND COMBINED SCHOOL AND CARRY ON AND TURN RIGHT TO PRINCESS STREET AND TURN RIGHT VICTORIA STREET AND PICK AT HOUSE NO.91 AND DRIVE STRAIGHT DOWN TO DROP AT RICHLEA PRIMARY SCHOOL AND GO TO MY HOLDING AREA.</p> <p>AT 12H00 START TO PICK AT RICHMOND COMBINED SCHOOL AND FOLLOW THE SAME ROUTE THAT I USED ON THE MORNING TO PICK UP SCHOLARS TO TAKE THEM BACK TO THEIR HOMES.</p>



transport

Department:
Transport
Province of KwaZulu-Natal

GAZETTE

LGKZNG36-2018-
DEC

REGION: ALL

1) Application Number: APP0106662	2) Gazette Number: LGKZNG36-2018-DEC
3) Applicant: L BONNELLE ID NO. 5705315013085 Association: AUSWENT TAXI ASSOCIATION	4) Applicant Address: 5 BENNIE GELDENHILLS RD AUSTERVILLE, DURBAN KWAZULU-NATAL KWA-ZULU NATAL 4052
5) Existing Licence Holder: NOT APPLICABLE ID NO. NOT APPLICABLE	6) Existing Licence Holder Address: NOT APPLICABLE
7) Type of application: NEW OPERATING LICENCE	8) Operating Licence Number: LKNKZN0114283
9) Vehicle Type: MINIBUS	10) 1 X 15 (SEATED) + 0 (STANDING)
11) Region: DURBAN CENTRAL	
12.1	<p>WENTWORTH TO CITY</p> <p>FROM WENTWORTH STARTING POINT TO RANK 53B IN DURBAN INTO ST. GERAN GROVE, RIGHT INTO TREASURE BEACH ROAD, LEFT INTO IPANEMA AVENUE, LEFT INTO OCEANDALE ROAD, RIGHT INTO TREASURE BEACH ROAD, RIGHT INTO MARINE DRIVE, LEFT INTO NERISSA ROAD, LEFT INTO Highbury Road, INTO QUALITY STREET, LEFT INTO OGLE ROAD, RIGHT INTO RETREAT STREET, LEFT INTO ALABAMA ROAD, RIGHT INTO TARA ROAD, RIGHT INTO AMOORA ROAD, RIGHT INTO CYCAS ROAD, RIGHT INTO WHITEHEAD ROAD, LEFT INTO WIEST ROAD, LEFT INTO CROTON ROAD, RIGHT INTO AMOORA ROAD, INTO OLIVE GROVE, RIGHT INTO IXORA ROAD, RIGHT INTO ARALIA CRESCENT, INTO VICTOR LAWLER ROAD, LEFT INTO AUSTERVILLE DRIVE, INTO CHAMBERLAIN ROAD, LEFT INTO BLUFF ROAD, LEFT INTO SAGE ROAD, LEFT INTO MILNER STREET, LEFT INTO BALFOUR ROAD, INTO JACOBS ROAD, INTO BLAMEY ROAD, RIGHT INTO THE ON-RAMP TO THE SOUTHERN FREEWAY (M4), ALONG THE SOUTHERN FREEWAY, LEFT INTO THE OFF-RAMP TO MOORE ROAD, ALONG MOORE ROAD, RIGHT INTO WARWICK AVENUE - INTO RANK 53B IN WARWICK AVENUE 1.1. RIGHT INTO ALICE STREET, RIGHT INTO GREY STREET, LEFT INTO COMMERCIAL ROAD, LEFT INTO FIELD STREET, RIGHT INTO PRINCE EDWARD STREET, RIGHT INTO SOLDIERS WAY AND PROCEED TO RANK 53B IN SOLDIERS- WAY.</p>
12.2	<p>RETURN JOURNEY FROM EACH RANK - CITY TO WENTWORTH 2.1</p> <p>RETURN ROUTE NO.1.</p> <p>FROM RANK NO.53B IN SOLDIERS WAY TO WENTWORTH ALONG SOLDIERS WAY, INTO GARDINER STREET, RIGHT INTO VICTORIA EMBANKMENT, INTO THE ON-RAMP TO THE SOUTHERN FREEWAY (M4), ALONG THE SOUTHERN FREEWAY, LEFT INTO JACOBS OFF-RAMP, LEFT INTO QUALITY STREET, RIGHT INTO AUSTERVILLE DRIVE, LEFT INTO VICTOR LAWLER ROAD, INTO ARALIA CRESCENT, LEFT INTO IXORA ROAD, LEFT INTO OLIVE GROVE, INTO AMOORA ROAD, LEFT INTO CROTON ROAD, RIGHT INTO WIEST ROAD, RIGHT INTO WHITEHEAD ROAD, LEFT INTO CYCAS ROAD, LEFT INTO AMOORA ROAD, LEFT INTO TARA ROAD, LEFT INTO ALABAMA ROAD, RIGHT INTO RETREAT STREET, LEFT INTO OGLE ROAD, RIGHT INTO QUALITY STREET, INTO Highbury Road, RIGHT INTO NERRISA ROAD, RIGHT INTO MARINE DRIVE, LEFT INTO TREASURE BEACH ROAD, LEFT INTO OCEANDALE ROAD, RIGHT INTO IPANEMA AVENUE, RIGHT INTO TREASURE BEACH ROAD, LEFT INTO ST. GERAN GROVE, TO THE END POINT AT HAWAII PLACE.</p> <p>RETURN ROUTE NO.2.</p> <p>FROM RANK NO.53B IN WARWICK AVENUE TO WENTWORTH INTO MARKET LINK ROAD, RIGHT INTO MARKET ROAD, INTO WILLIAMS ROAD, LEFT INTO MOORE ROAD, INTO THE ON-RAMP TO THE SOUTHERN FREEWAY (M4), ALONG THE SOUTHERN FREEWAY, LEFT INTO CLAIRWOOD/JACOBS OFF-RAMP, ALONG JACOBS ROAD, INTO BALFOUR ROAD, LEFT INTO PHILLIP FRAME STREET, INTO HIME STREET, LEFT INTO LAWLEY STREET, RIGHT INTO QUALITY STREET, RIGHT INTO AUSTERVILLE DRIVE, LEFT INTO VICTOR LAWLER ROAD, INTO ARALIA CRESCENT, LEFT INTO IXORA ROAD, LEFT INTO OLIVE GROVE, INTO AMOORA ROAD, LEFT INTO CROTON ROAD, RIGHT INTO WIEST ROAD, RIGHT INTO WHITEHEAD ROAD, LEFT INTO CYCAS ROAD, LEFT INTO AMOORA ROAD, LEFT INTO TARA ROAD, LEFT INTO ALABAMA ROAD, RIGHT INTO RETREAT STREET, LEFT INTO OGLE ROAD, RIGHT INTO QUALITY STREET, INTO Highbury Road, RIGHT INTO NERRISA ROAD, RIGHT INTO MARINE DRIVE, LEFT INTO TREASURE BEACH ROAD, LEFT INTO OCEANDALE ROAD, RIGHT INTO IPANEMA AVENUE, RIGHT INTO TREASURE BEACH ROAD, LEFT INTO ST. GERAN GROVE, TO THE END POINT AT HAWAII PLACE.</p>

**transport**

Department:
Transport
Province of KwaZulu-Natal

GAZETTE

LGKZNG36-2018-
DEC

REGION: ALL

- | | |
|-------------|---|
| 12.3 | FROM RANK NO.53B IN WARWICK AVENUE TO ADDINGTON HOSPITAL AND RETURN INTO MARKET LINK ROAD, RIGHT INTO MARKET ROAD, LEFT INTO WEST STREET, RIGHT INTO POINT ROAD, LEFT INTO SOUTH BEACH AVENUE/BELL STREET - LEFT INTO PRINCE STREET, INTO GILLESPIE STREET
LEFT INTO ERSKINE TERRACE, ALONG ERSKINE TERRACE, LEFT INTO RUTHERFORD STREET, RIGHT INTO GILLESPIE STREET - LEFT INTO WEST STREET, LEFT INTO FAREWELL STREET, RIGHT INTO SMITH STREET, RIGHT INTO WARWICK AVENUE, INTO RANK 53B IN WARWICK AVENUE. |
|-------------|---|



transport

Department:
Transport
Province of KwaZulu-Natal

GAZETTE

LGKZNG36-2018-
DEC

REGION: ALL

1) Application Number: APP0106663	2) Gazette Number: LGKZNG36-2018-DEC
3) Applicant: RB MULLER ID NO. 4208115091089 Association: AUSWENT TAXI ASSOCIATION	4) Applicant Address: 5 BENNIE GELDENHILLS RD AUSTERVILLE, DURBAN KWAZULU-NATAL KWA-ZULU NATAL 4052
5) Existing Licence Holder: NOT APPLICABLE ID NO. NOT APPLICABLE	6) Existing Licence Holder Address: NOT APPLICABLE
7) Type of application: NEW OPERATING LICENCE	8) Operating Licence Number: LGKZN1303000853
9) Vehicle Type: MINIBUS TAXI	10) 1 X 9-16 (SEATED) + 0 (STANDING)
11) Region: DURBAN CENTRAL	
12.1	<p>WENTWORTH TO CITY</p> <p>FROM WENTWORTH STARTING POINT TO RANK 53B IN DURBAN INTO ST. GERAN GROVE, RIGHT INTO TREASURE BEACH ROAD, LEFT INTO IPANEMA AVENUE, LEFT INTO OCEANDALE ROAD, RIGHT INTO TREASURE BEACH ROAD, RIGHT INTO MARINE DRIVE, LEFT INTO NERISSA ROAD, LEFT INTO Highbury Road, INTO QUALITY STREET, LEFT INTO OGLE ROAD, RIGHT INTO RETREAT STREET, LEFT INTO ALABAMA ROAD, RIGHT INTO TARA ROAD, RIGHT INTO AMOORA ROAD, RIGHT INTO CYCAS ROAD, RIGHT INTO WHITEHEAD ROAD, LEFT INTO WIEST ROAD, LEFT INTO CROTON ROAD, RIGHT INTO AMOORA ROAD, INTO OLIVE GROVE, RIGHT INTO IXORA ROAD, RIGHT INTO ARALIA CRESCENT, INTO VICTOR LAWLER ROAD, LEFT INTO AUSTERVILLE DRIVE, INTO CHAMBERLAIN ROAD, LEFT INTO BLUFF ROAD, LEFT INTO SAGE ROAD, LEFT INTO MILNER STREET, LEFT INTO BALFOUR ROAD, INTO JACOBS ROAD, INTO BLAMEY ROAD, RIGHT INTO THE ON-RAMP TO THE SOUTHERN FREEWAY (M4), ALONG THE SOUTHERN FREEWAY, LEFT INTO THE OFF-RAMP TO MOORE ROAD, ALONG MOORE ROAD, RIGHT INTO WARWICK AVENUE - INTO RANK 53B IN WARWICK AVENUE1.1. RIGHT INTO ALICE STREET, RIGHT INTO GREY STREET, LEFT INTO COMMERCIAL ROAD, LEFT INTO FIELD STREET, RIGHT INTO PRINCE EDWARD STREET, RIGHT INTO SOLDIERS WAY AND PROCEED TO RANK 53B IN SOLDIERS- WAY.</p>
12.2	<p>FROM RANK NO.53B IN WARWICK AVENUE TO ADDINGTON HOSPITAL AND RETURN</p> <p>INTO MARKET LINK ROAD, RIGHT INTO MARKET ROAD, LEFT INTO WEST STREET, RIGHT INTO POINT ROAD, LEFT INTO SOUTH BEACH AVENUE/BELL STREET - LEFT INTO PRINCE STREET, INTO GILLESPIE STREET</p> <p>LEFT INTO ERSKINE TERRACE, ALONG ERSKINE TERRACE, LEFT INTO RUTHERFORD STREET, RIGHT INTO GILLESPIE STREET - LEFT INTO WEST STREET, LEFT INTO FAREWELL STREET, RIGHT INTO SMITH STREET, RIGHT INTO WARWICK AVENUE, INTO RANK 53B IN WARWICK AVENUE.</p>



transport

Department:
Transport
Province of KwaZulu-Natal

GAZETTE

LGKZNG36-2018-
DEC

REGION: ALL

12.3	<p>RETURN JOURNEY FROM EACH RANK - CITY TO WENTWORTH 2.1</p> <p>RETURN ROUTE NO.1.</p> <p>FROM RANK NO.53B IN SOLDIERS WAY TO WENTWORTH ALONG SOLDIERS WAY, INTO GARDINER STREET, RIGHT INTO VICTORIA EMBANKMENT, INTO THE ON-RAMP TO THE SOUTHERN FREEWAY (M4), ALONG THE SOUTHERN FREEWAY, LEFT INTO JACOBS OFF-RAMP, LEFT INTO QUALITY STREET, RIGHT INTO AUSTERVILLE DRIVE, LEFT INTO VICTOR LAWLER ROAD, INTO ARALIA CRESCENT, LEFT INTO IXORA ROAD, LEFT INTO OLIVE GROVE, INTO AMOORA ROAD, LEFT INTO CROTON ROAD, RIGHT INTO WIEST ROAD, RIGHT INTO WHITEHEAD ROAD, LEFT INTO CYCAS ROAD, LEFT INTO AMOORA ROAD, LEFT INTO TARA ROAD, LEFT INTO ALABAMA ROAD, RIGHT INTO RETREAT STREET, LEFT INTO OGLE ROAD, RIGHT INTO QUALITY STREET, INTO Highbury Road, RIGHT INTO NERRISA ROAD, RIGHT INTO MARINE DRIVE, LEFT INTO TREASURE BEACH ROAD, LEFT INTO OCEANDALE ROAD, RIGHT INTO IPANEMA AVENUE, RIGHT INTO TREASURE BEACH ROAD, LEFT INTO ST. GERAN GROVE, TO THE END POINT AT HAWAII PLACE.</p> <p>RETURN ROUTE NO.2.</p> <p>FROM RANK NO.53B IN WARWICK AVENUE TO WENTWORTH INTO MARKET LINK ROAD, RIGHT INTO MARKET ROAD, INTO WILLIAMS ROAD, LEFT INTO MOORE ROAD, INTO THE ON-RAMP TO THE SOUTHERN FREEWAY (M4), ALONG THE SOUTHERN FREEWAY, LEFT INTO CLAIRWOOD/JACOBS OFF-RAMP, ALONG JACOBS ROAD, INTO BALFOUR ROAD, LEFT INTO PHILLIP FRAME STREET, INTO HIME STREET, LEFT INTO LAWLEY STREET, RIGHT INTO QUALITY STREET, RIGHT INTO AUSTERVILLE DRIVE, LEFT INTO VICTOR LAWLER ROAD, INTO ARALIA CRESCENT, LEFT INTO IXORA ROAD, LEFT INTO OLIVE GROVE, INTO AMOORA ROAD, LEFT INTO CROTON ROAD, RIGHT INTO WIEST ROAD, RIGHT INTO WHITEHEAD ROAD, LEFT INTO CYCAS ROAD, LEFT INTO AMOORA ROAD, LEFT INTO TARA ROAD, LEFT INTO ALABAMA ROAD, RIGHT INTO RETREAT STREET, LEFT INTO OGLE ROAD, RIGHT INTO QUALITY STREET, INTO Highbury Road, RIGHT INTO NERRISA ROAD, RIGHT INTO MARINE DRIVE, LEFT INTO TREASURE BEACH ROAD, LEFT INTO OCEANDALE ROAD, RIGHT INTO IPANEMA AVENUE, RIGHT INTO TREASURE BEACH ROAD, LEFT INTO ST. GERAN GROVE, TO THE END POINT AT HAWAII PLACE.</p>
12.4	<p>FROM WENTWORTH STARTING POINT TO BLUFF PICK 'N PAY, BLUFF SANLAM CENTRE AND BLUFF MEAT SUPPLY INTO ST. GERAN GROVE, RIGHT INTO TREASURE BEACH ROAD, LEFT INTO IPANEMA AVENUE, LEFT INTO OCEANDALE ROAD, RIGHT INTO TREASURE BEACH ROAD RIGHT INTO MARINE DRIVE, LEFT INTO NERRISA ROAD, LEFT INTO Highbury Road, INTO QUALITY STREET, LEFT INTO OGLE ROAD, RIGHT INTO RETREAT STREET, LEFT INTO ALABAMA ROAD, RIGHT INTO TARA ROAD, RIGHT INTO AMOORA ROAD, RIGHT INTO CYCAS ROAD, RIGHT INTO WHITEHEAD ROAD, LEFT INTO WEIST ROAD, LEFT INTO CROTON ROAD, RIGHT INTO AMOORA ROAD, INTO OLIVE GROVE, RIGHT INTO IXORA ROAD, RIGHT INTO ARALIA CRESCENT INTO VICTOR LAWLER ROAD, RIGHT INTO AUSTERVILLE, RIGHT INTO QUALITY STREET, LEFT INTO TARA ROAD, DROP OFF AND PICK UP AT PICK 'N PAY CENTRE, ACROSS GREY'S INN ROAD, RIGHT INTO TARA ROAD, AT THE CORNER OF TARA ROAD AND GREYS INN ROAD DROP OFF AND PICK UP PASSENGERS, CONTINUE ON TARA ROAD TURN RIGHT INTO DE JAGER ROAD INTO BEACH ROAD AND DROP OFF AND PICK UP PASSENGERS AT BLUFF MEAT SUPPLY DIRECT AND RETURN.</p>
12.5	<p>FROM WENTWORTH HOSPITAL IN BOSTON ROAD, TURN RIGHT INTO QUALITY STREET AND PROCEED STRAIGHT, TURN RIGHT INTO RICHARD CARTE ROAD, DROP OFF AND PICK UP PASSENGERS, TURN BACK INTO RICHARD CARTE ROAD, THEN TURN LEFT INTO QUALITY STREET AND PROCEED STRAIGHT AND TURN LEFT INTO BEACON STREET TO WENTWORTH HOSPITAL.</p>
12.6	<p>INTO ST. GERAN GROVE, RIGHT INTO TREASURE BEACH ROAD, LEFT INTO IPANEMA AVENUE, LEFT INTO OCEANDALE ROAD, RIGHT INTO TREASURE BEACH ROAD RIGHT INTO MARINE DRIVE, LEFT INTO NERRISA ROAD, LEFT INTO Highbury Road, INTO QUALITY STREET RIGHT INTO BOSTON ROAD INTO WENTWORTH HOSPITAL, RIGHT INTO QUALITY STREET AND PROCEED STRAIGHT INTO RICHARD CARTE ROAD, DROP OFF AND PICK UP PASSENGERS, TURN BACK INTO RICHARD CARTE ROAD, THEN TURN LEFT INTO QUALITY STREET AND PROCEED STRAIGHT AND TURN INTO BOSTON ROAD TO WENTWORTH HOSPITAL.</p>



transport

Department:
Transport
Province of KwaZulu-Natal

GAZETTE

LGKZNG36-2018-
DEC

REGION: ALL

1) Application Number: APP0106666	2) Gazette Number: LGKZNG36-2018-DEC
3) Applicant: L BONNELLE ID NO. 5705315013085 Association: AUSWENT TAXI ASSOCIATION	4) Applicant Address: 5 BENNIE GELDENHILLS RD AUSTERVILLE, DURBAN KWAZULU-NATAL KWA-ZULU NATAL 4052
5) Existing Licence Holder: NOT APPLICABLE ID NO. NOT APPLICABLE	6) Existing Licence Holder Address: NOT APPLICABLE
7) Type of application: NEW OPERATING LICENCE	8) Operating Licence Number: LKNKZN0152987
9) Vehicle Type: MINIBUS TAXI	10) 1 X 9-16 (SEATED) + 0 (STANDING)
11) Region: DURBAN CENTRAL	
12.1	<p>WENTWORTH TO CITY</p> <p>FROM WENTWORTH STARTING POINT TO RANK 53B IN DURBAN INTO ST. GERAN GROVE, RIGHT INTO TREASURE BEACH ROAD, LEFT INTO IPANEMA AVENUE, LEFT INTO OCEANDALE ROAD, RIGHT INTO TREASURE BEACH ROAD, RIGHT INTO MARINE DRIVE, LEFT INTO NERISSA ROAD, LEFT INTO Highbury Road, INTO QUALITY STREET, LEFT INTO OGLE ROAD, RIGHT INTO RETREAT STREET, LEFT INTO ALABAMA ROAD, RIGHT INTO TARA ROAD, RIGHT INTO AMOORA ROAD, RIGHT INTO CYCAS ROAD, RIGHT INTO WHITEHEAD ROAD, LEFT INTO WIEST ROAD, LEFT INTO CROTON ROAD, RIGHT INTO AMOORA ROAD, INTO OLIVE GROVE, RIGHT INTO IXORA ROAD, RIGHT INTO ARLIA CRESCENT, INTO VICTOR LAWLER ROAD, LEFT INTO AUSTERVILLE DRIVE, INTO CHAMBERLAIN ROAD, LEFT INTO BLUFF ROAD, LEFT INTO SAGE ROAD, LEFT INTO MILNER STREET, LEFT INTO BALFOUR ROAD, INTO JACOBS ROAD, INTO BLAMEY ROAD, RIGHT INTO THE ON-RAMP TO THE SOUTHERN FREEWAY (M4), ALONG THE SOUTHERN FREEWAY, LEFT INTO THE OFF-RAMP TO MOORE ROAD, ALONG MOORE ROAD, RIGHT INTO WARWICK AVENUE - INTO RANK 53B IN WARWICK AVENUE 1.1. RIGHT INTO ALICE STREET, RIGHT INTO GREY STREET, LEFT INTO COMMERCIAL ROAD, LEFT INTO FIELD STREET, RIGHT INTO PRINCE EDWARD STREET, RIGHT INTO SOLDIERS WAY AND PROCEED TO RANK 53B IN SOLDIERS- WAY.</p>
12.2	<p>RETURN JOURNEY FROM EACH RANK - CITY TO WENTWORTH 2.1</p> <p>RETURN ROUTE NO.1.</p> <p>FROM RANK NO.53B IN SOLDIERS WAY TO WENTWORTH ALONG SOLDIERS WAY, INTO GARDINER STREET, RIGHT INTO VICTORIA EMBANKMENT, INTO THE ON-RAMP TO THE SOUTHERN FREEWAY (M4), ALONG THE SOUTHERN FREEWAY, LEFT INTO JACOBS OFF-RAMP, LEFT INTO QUALITY STREET, RIGHT INTO AUSTERVILLE DRIVE, LEFT INTO VICTOR LAWLER ROAD, INTO ARLIA CRESCENT, LEFT INTO IXORA ROAD, LEFT INTO OLIVE GROVE, INTO AMOORA ROAD, LEFT INTO CROTON ROAD, RIGHT INTO WIEST ROAD, RIGHT INTO WHITEHEAD ROAD, LEFT INTO CYCAS ROAD, LEFT INTO AMOORA ROAD, LEFT INTO TARA ROAD, LEFT INTO ALABAMA ROAD, RIGHT INTO RETREAT STREET, LEFT INTO OGLE ROAD, RIGHT INTO QUALITY STREET, INTO Highbury Road, RIGHT INTO NERRISA ROAD, RIGHT INTO MARINE DRIVE, LEFT INTO TREASURE BEACH ROAD, LEFT INTO OCEANDALE ROAD, RIGHT INTO IPANEMA AVENUE, RIGHT INTO TREASURE BEACH ROAD, LEFT INTO ST. GERAN GROVE, TO THE END POINT AT HAWAII PLACE.</p> <p>RETURN ROUTE NO.2.</p> <p>FROM RANK NO.53B IN WARWICK AVENUE TO WENTWORTH INTO MARKET LINK ROAD, RIGHT INTO MARKET ROAD, INTO WILLIAMS ROAD, LEFT INTO MOORE ROAD, INTO THE ON-RAMP TO THE SOUTHERN FREEWAY (M4), ALONG THE SOUTHERN FREEWAY, LEFT INTO CLAIRWOOD/JACOBS OFF-RAMP, ALONG JACOBS ROAD, INTO BALFOUR ROAD, LEFT INTO PHILLIP FRAME STREET, INTO HIME STREET, LEFT INTO LAWLEY STREET, RIGHT INTO QUALITY STREET, RIGHT INTO AUSTERVILLE DRIVE, LEFT INTO VICTOR LAWLER ROAD, INTO ARLIA CRESCENT, LEFT INTO IXORA ROAD, LEFT INTO OLIVE GROVE, INTO AMOORA ROAD, LEFT INTO CROTON ROAD, RIGHT INTO WIEST ROAD, RIGHT INTO WHITEHEAD ROAD, LEFT INTO CYCAS ROAD, LEFT INTO AMOORA ROAD, LEFT INTO TARA ROAD, LEFT INTO ALABAMA ROAD, RIGHT INTO RETREAT STREET, LEFT INTO OGLE ROAD, RIGHT INTO QUALITY STREET, INTO Highbury Road, RIGHT INTO NERRISA ROAD, RIGHT INTO MARINE DRIVE, LEFT INTO TREASURE BEACH ROAD, LEFT INTO OCEANDALE ROAD, RIGHT INTO IPANEMA AVENUE, RIGHT INTO TREASURE BEACH ROAD, LEFT INTO ST. GERAN GROVE, TO THE END POINT AT HAWAII PLACE.</p>



transport

Department:
Transport
Province of KwaZulu-Natal

GAZETTE

LGKZNG36-2018-
DEC

REGION: ALL

1) Application Number: APP0106669	2) Gazette Number: LGKZNG36-2018-DEC
3) Applicant: NG MAHARAJ ID NO. 8503020282088 Association: AUSWENT TAXI ASSOCIATION	4) Applicant Address: 570 TARA ROAD WENTWORTH DURBAN 4052
5) Existing Licence Holder: NOT APPLICABLE ID NO. NOT APPLICABLE	6) Existing Licence Holder Address: NOT APPLICABLE
7) Type of application: NEW OPERATING LICENCE	8) Operating Licence Number: NOTAVAILABLE
9) Vehicle Type: MINIBUS	10) 1 X 15 (SEATED) + 0 (STANDING)
11) Region: DURBAN CENTRAL	
12.1	<p>WENTWORTH TO CITY</p> <p>FROM WENTWORTH STARTING POINT TO RANK 53B IN DURBAN INTO ST. GERAN GROVE, RIGHT INTO TREASURE BEACH ROAD, LEFT INTO IPANEMA AVENUE, LEFT INTO OCEANDALE ROAD, RIGHT INTO TREASURE BEACH ROAD, RIGHT INTO MARINE DRIVE, LEFT INTO NERISSA ROAD, LEFT INTO Highbury Road, INTO QUALITY STREET, LEFT INTO OGLE ROAD, RIGHT INTO RETREAT STREET, LEFT INTO ALABAMA ROAD, RIGHT INTO TARA ROAD, RIGHT INTO AMOORA ROAD, RIGHT INTO CYCAS ROAD, RIGHT INTO WHITEHEAD ROAD, LEFT INTO WIEST ROAD, LEFT INTO CROTON ROAD, RIGHT INTO AMOORA ROAD, INTO OLIVE GROVE, RIGHT INTO IXORA ROAD, RIGHT INTO ARALIA CRESCENT, INTO VICTOR LAWLER ROAD, LEFT INTO AUSTERVILLE DRIVE, INTO CHAMBERLAIN ROAD, LEFT INTO BLUFF ROAD, LEFT INTO SAGE ROAD, LEFT INTO MILNER STREET, LEFT INTO BALFOUR ROAD, INTO JACOBS ROAD, INTO BLAMEY ROAD, RIGHT INTO THE ON-RAMP TO THE SOUTHERN FREEWAY (M4), ALONG THE SOUTHERN FREEWAY, LEFT INTO THE OFF-RAMP TO MOORE ROAD, ALONG MOORE ROAD, RIGHT INTO WARWICK AVENUE - INTO RANK 53B IN WARWICK AVENUE 1.1. RIGHT INTO ALICE STREET, RIGHT INTO GREY STREET, LEFT INTO COMMERCIAL ROAD, LEFT INTO FIELD STREET, RIGHT INTO PRINCE EDWARD STREET, RIGHT INTO SOLDIERS WAY AND PROCEED TO RANK 53B IN SOLDIERS- WAY.</p>
12.2	<p>RETURN JOURNEY FROM EACH RANK - CITY TO WENTWORTH 2.1</p> <p>RETURN ROUTE NO.1.</p> <p>FROM RANK NO.53B IN SOLDIERS WAY TO WENTWORTH ALONG SOLDIERS WAY, INTO GARDINER STREET, RIGHT INTO VICTORIA EMBANKMENT, INTO THE ON-RAMP TO THE SOUTHERN FREEWAY (M4), ALONG THE SOUTHERN FREEWAY, LEFT INTO JACOBS OFF-RAMP, LEFT INTO QUALITY STREET, RIGHT INTO AUSTERVILLE DRIVE, LEFT INTO VICTOR LAWLER ROAD, INTO ARALIA CRESCENT, LEFT INTO IXORA ROAD, LEFT INTO OLIVE GROVE, INTO AMOORA ROAD, LEFT INTO CROTON ROAD, RIGHT INTO WIEST ROAD, RIGHT INTO WHITEHEAD ROAD, LEFT INTO CYCAS ROAD, LEFT INTO AMOORA ROAD, LEFT INTO TARA ROAD, LEFT INTO ALABAMA ROAD, RIGHT INTO RETREAT STREET, LEFT INTO OGLE ROAD, RIGHT INTO QUALITY STREET, INTO Highbury Road, RIGHT INTO NERRISA ROAD, RIGHT INTO MARINE DRIVE, LEFT INTO TREASURE BEACH ROAD, LEFT INTO OCEANDALE ROAD, RIGHT INTO IPANEMA AVENUE, RIGHT INTO TREASURE BEACH ROAD, LEFT INTO ST. GERAN GROVE, TO THE END POINT AT HAWAII PLACE.</p> <p>RETURN ROUTE NO.2.</p> <p>FROM RANK NO.53B IN WARWICK AVENUE TO WENTWORTH INTO MARKET LINK ROAD, RIGHT INTO MARKET ROAD, INTO WILLIAMS ROAD, LEFT INTO MOORE ROAD, INTO THE ON-RAMP TO THE SOUTHERN FREEWAY (M4), ALONG THE SOUTHERN FREEWAY, LEFT INTO CLAIRWOOD/JACOBS OFF-RAMP, ALONG JACOBS ROAD, INTO BALFOUR ROAD, LEFT INTO PHILLIP FRAME STREET, INTO HIME STREET, LEFT INTO LAWLEY STREET, RIGHT INTO QUALITY STREET, RIGHT INTO AUSTERVILLE DRIVE, LEFT INTO VICTOR LAWLER ROAD, INTO ARALIA CRESCENT, LEFT INTO IXORA ROAD, LEFT INTO OLIVE GROVE, INTO AMOORA ROAD, LEFT INTO CROTON ROAD, RIGHT INTO WIEST ROAD, RIGHT INTO WHITEHEAD ROAD, LEFT INTO CYCAS ROAD, LEFT INTO AMOORA ROAD, LEFT INTO TARA ROAD, LEFT INTO ALABAMA ROAD, RIGHT INTO RETREAT STREET, LEFT INTO OGLE ROAD, RIGHT INTO QUALITY STREET, INTO Highbury Road, RIGHT INTO NERRISA ROAD, RIGHT INTO MARINE DRIVE, LEFT INTO TREASURE BEACH ROAD, LEFT INTO OCEANDALE ROAD, RIGHT INTO IPANEMA AVENUE, RIGHT INTO TREASURE BEACH ROAD, LEFT INTO ST. GERAN GROVE, TO THE END POINT AT HAWAII PLACE.</p>



transport

Department:
Transport
Province of KwaZulu-Natal

GAZETTE

LGKZNG36-2018-
DEC

REGION: ALL

12.3	FROM RANK NO.53B IN WARWICK AVENUE TO ADDINGTON HOSPITAL AND RETURN INTO MARKET LINK ROAD, RIGHT INTO MARKET ROAD, LEFT INTO WEST STREET, RIGHT INTO POINT ROAD, LEFT INTO SOUTH BEACH AVENUE/BELL STREET - LEFT INTO PRINCE STREET, INTO GILLESPIE STREET LEFT INTO ERSKINE TERRACE, ALONG ERSKINE TERRACE, LEFT INTO RUTHERFORD STREET, RIGHT INTO GILLESPIE STREET - LEFT INTO WEST STREET, LEFT INTO FAREWELL STREET, RIGHT INTO SMITH STREET, RIGHT INTO WARWICK AVENUE, INTO RANK 53B IN WARWICK AVENUE.
12.4	FROM AUSWENT TAXI RANK TO POINT WITHIN THE PROVINCE OF KZN ONLY. NO PICKING UP OR SETTING DOWN OF PASSENGERS EN ROUTE.
12.5	FROM WENTWORTH STARTING POINT TO BLUFF PICK 'N PAY, BLUFF SANLAM CENTRE AND BLUFF MEAT SUPPLY INTO ST. GERAN GROVE, RIGHT INTO TREASURE BEACH ROAD, LEFT INTO IPANEMA AVENUE, LEFT INTO OCEANDALE ROAD, RIGHT INTO TREASURE BEACH ROAD RIGHT INTO MARINE DRIVE, LEFT INTO NERISSA ROAD, LEFT INTO HIGHBURY ROAD, INTO QUALITY STREET, LEFT INTO OGLE ROAD, RIGHT INTO RETREAT STREET, LEFT INTO ALABAMA ROAD, RIGHT INTO TARA ROAD, RIGHT INTO AMOORA ROAD, RIGHT INTO CYCAS ROAD, RIGHT INTO WHITEHEAD ROAD, LEFT INTO WEIST ROAD, LEFT INTO CROTON ROAD, RIGHT INTO AMOORA ROAD, INTO OLIVE GROVE, RIGHT INTO IXORA ROAD, RIGHT INTO ARALIA CRESCENT INTO VICTOR LAWLER ROAD, RIGHT INTO AUSTERVILLE, RIGHT INTO QUALITY STREET, LEFT INTO TARA ROAD, DROP OFF AND PICK UP AT PICK 'N PAY CENTRE, ACROSS GREY'S INN ROAD, RIGHT INTO TARA ROAD, AT THE CORNER OF TARA ROAD AND GREYS INN ROAD DROP OFF AND PICK UP PASSENGERS, CONTINUE ON TARA ROAD TURN RIGHT INTO DE JAGER ROAD INTO BEACH ROAD AND DROP OFF AND PICK UP PASSENGERS AT BLUFF MEAT SUPPLY DIRECT AND RETURN.
12.6	FROM WENTWORTH HOSPITAL IN BOSTON ROAD, TURN RIGHT INTO QUALITY STREET AND PROCEED STRAIGHT, TURN RIGHT INTO RICHARD CARTE ROAD, DROP OFF AND PICK UP PASSENGERS, TURN BACK INTO RICHARD CARTE ROAD, THEN TURN LEFT INTO QUALITY STREET AND PROCEED STRAIGHT AND TURN LEFT INTO BEACON STREET TO WENTWORTH HOSPITAL.
12.7	INTO ST. GERAN GROVE, RIGHT INTO TREASURE BEACH ROAD, LEFT INTO IPANEMA AVENUE, LEFT INTO OCEANDALE ROAD, RIGHT INTO TREASURE BEACH ROAD RIGHT INTO MARINE DRIVE, LEFT INTO NERISSA ROAD, LEFT INTO HIGHBURY ROAD, INTO QUALITY STREET RIGHT INTO BOSTON ROAD INTO WENTWORTH HOSPITAL, RIGHT INTO QUALITY STREET AND PROCEED STRAIGHT INTO RICHARD CARTE ROAD, DROP OFF AND PICK UP PASSENGERS, TURN BACK INTO RICHARD CARTE ROAD, THEN TURN LEFT INTO QUALITY STREET AND PROCEED STRAIGHT AND TURN INTO BOSTON ROAD TO WENTWORTH HOSPITAL.



transport

Department:
Transport
Province of KwaZulu-Natal

GAZETTE

LGKZNG36-2018-
DEC

REGION: ALL

1) Application Number: APP0106671	2) Gazette Number: LGKZNG36-2018-DEC
3) Applicant: NG MAHARAJ ID NO. 8503020282088 Association: AUSWENT TAXI ASSOCIATION	4) Applicant Address: 570 TARA ROAD WENTWORTH DURBAN 4052
5) Existing Licence Holder: NOT APPLICABLE ID NO. NOT APPLICABLE	6) Existing Licence Holder Address: NOT APPLICABLE
7) Type of application: NEW OPERATING LICENCE	8) Operating Licence Number: NOTAVAILABLE
9) Vehicle Type: MINIBUS	10) 1 X 15 (SEATED) + 0 (STANDING)
11) Region: DURBAN CENTRAL	
12.1	<p>WENTWORTH TO CITY</p> <p>FROM WENTWORTH STARTING POINT TO RANK 53B IN DURBAN INTO ST. GERAN GROVE, RIGHT INTO TREASURE BEACH ROAD, LEFT INTO IPANEMA AVENUE, LEFT INTO OCEANDALE ROAD, RIGHT INTO TREASURE BEACH ROAD, RIGHT INTO MARINE DRIVE, LEFT INTO NERISSA ROAD, LEFT INTO Highbury Road, INTO QUALITY STREET, LEFT INTO OGLE ROAD, RIGHT INTO RETREAT STREET, LEFT INTO ALABAMA ROAD, RIGHT INTO TARA ROAD, RIGHT INTO AMOORA ROAD, RIGHT INTO CYCAS ROAD, RIGHT INTO WHITEHEAD ROAD, LEFT INTO WIEST ROAD, LEFT INTO CROTON ROAD, RIGHT INTO AMOORA ROAD, INTO OLIVE GROVE, RIGHT INTO IXORA ROAD, RIGHT INTO ARALIA CRESCENT, INTO VICTOR LAWLER ROAD, LEFT INTO AUSTERVILLE DRIVE, INTO CHAMBERLAIN ROAD, LEFT INTO BLUFF ROAD, LEFT INTO SAGE ROAD, LEFT INTO MILNER STREET, LEFT INTO BALFOUR ROAD, INTO JACOBS ROAD, INTO BLAMEY ROAD, RIGHT INTO THE ON-RAMP TO THE SOUTHERN FREEWAY (M4), ALONG THE SOUTHERN FREEWAY, LEFT INTO THE OFF-RAMP TO MOORE ROAD, ALONG MOORE ROAD, RIGHT INTO WARWICK AVENUE - INTO RANK 53B IN WARWICK AVENUE 1.1. RIGHT INTO ALICE STREET, RIGHT INTO GREY STREET, LEFT INTO COMMERCIAL ROAD, LEFT INTO FIELD STREET, RIGHT INTO PRINCE EDWARD STREET, RIGHT INTO SOLDIERS WAY AND PROCEED TO RANK 53B IN SOLDIERS- WAY.</p>
12.2	<p>RETURN JOURNEY FROM EACH RANK - CITY TO WENTWORTH 2.1</p> <p>RETURN ROUTE NO.1.</p> <p>FROM RANK NO.53B IN SOLDIERS WAY TO WENTWORTH ALONG SOLDIERS WAY, INTO GARDINER STREET, RIGHT INTO VICTORIA EMBANKMENT, INTO THE ON-RAMP TO THE SOUTHERN FREEWAY (M4), ALONG THE SOUTHERN FREEWAY, LEFT INTO JACOBS OFF-RAMP, LEFT INTO QUALITY STREET, RIGHT INTO AUSTERVILLE DRIVE, LEFT INTO VICTOR LAWLER ROAD, INTO ARALIA CRESCENT, LEFT INTO IXORA ROAD, LEFT INTO OLIVE GROVE, INTO AMOORA ROAD, LEFT INTO CROTON ROAD, RIGHT INTO WIEST ROAD, RIGHT INTO WHITEHEAD ROAD, LEFT INTO CYCAS ROAD, LEFT INTO AMOORA ROAD, LEFT INTO TARA ROAD, LEFT INTO ALABAMA ROAD, RIGHT INTO RETREAT STREET, LEFT INTO OGLE ROAD, RIGHT INTO QUALITY STREET, INTO Highbury Road, RIGHT INTO NERRISA ROAD, RIGHT INTO MARINE DRIVE, LEFT INTO TREASURE BEACH ROAD, LEFT INTO OCEANDALE ROAD, RIGHT INTO IPANEMA AVENUE, RIGHT INTO TREASURE BEACH ROAD, LEFT INTO ST. GERAN GROVE, TO THE END POINT AT HAWAII PLACE.</p> <p>RETURN ROUTE NO.2.</p> <p>FROM RANK NO.53B IN WARWICK AVENUE TO WENTWORTH INTO MARKET LINK ROAD, RIGHT INTO MARKET ROAD, INTO WILLIAMS ROAD, LEFT INTO MOORE ROAD, INTO THE ON-RAMP TO THE SOUTHERN FREEWAY (M4), ALONG THE SOUTHERN FREEWAY, LEFT INTO CLAIRWOOD/JACOBS OFF-RAMP, ALONG JACOBS ROAD, INTO BALFOUR ROAD, LEFT INTO PHILLIP FRAME STREET, INTO HIME STREET, LEFT INTO LAWLEY STREET, RIGHT INTO QUALITY STREET, RIGHT INTO AUSTERVILLE DRIVE, LEFT INTO VICTOR LAWLER ROAD, INTO ARALIA CRESCENT, LEFT INTO IXORA ROAD, LEFT INTO OLIVE GROVE, INTO AMOORA ROAD, LEFT INTO CROTON ROAD, RIGHT INTO WIEST ROAD, RIGHT INTO WHITEHEAD ROAD, LEFT INTO CYCAS ROAD, LEFT INTO AMOORA ROAD, LEFT INTO TARA ROAD, LEFT INTO ALABAMA ROAD, RIGHT INTO RETREAT STREET, LEFT INTO OGLE ROAD, RIGHT INTO QUALITY STREET, INTO Highbury Road, RIGHT INTO NERRISA ROAD, RIGHT INTO MARINE DRIVE, LEFT INTO TREASURE BEACH ROAD, LEFT INTO OCEANDALE ROAD, RIGHT INTO IPANEMA AVENUE, RIGHT INTO TREASURE BEACH ROAD, LEFT INTO ST. GERAN GROVE, TO THE END POINT AT HAWAII PLACE.</p>



transport

Department:
Transport
Province of KwaZulu-Natal

GAZETTE

LGKZNG36-2018-
DEC

REGION: ALL

12.3	FROM RANK NO.53B IN WARWICK AVENUE TO ADDINGTON HOSPITAL AND RETURN INTO MARKET LINK ROAD, RIGHT INTO MARKET ROAD, LEFT INTO WEST STREET, RIGHT INTO POINT ROAD, LEFT INTO SOUTH BEACH AVENUE/BELL STREET - LEFT INTO PRINCE STREET, INTO GILLESPIE STREET LEFT INTO ERSKINE TERRACE, ALONG ERSKINE TERRACE, LEFT INTO RUTHERFORD STREET, RIGHT INTO GILLESPIE STREET - LEFT INTO WEST STREET, LEFT INTO FAREWELL STREET, RIGHT INTO SMITH STREET, RIGHT INTO WARWICK AVENUE, INTO RANK 53B IN WARWICK AVENUE.
12.4	FROM AUSWENT TAXI RANK TO POINT WITHIN THE PROVINCE OF KZN ONLY. NO PICKING UP OR SETTING DOWN OF PASSENGERS EN ROUTE.
12.5	FROM WENTWORTH STARTING POINT TO BLUFF PICK 'N PAY, BLUFF SANLAM CENTRE AND BLUFF MEAT SUPPLY INTO ST. GERAN GROVE, RIGHT INTO TREASURE BEACH ROAD, LEFT INTO IPANEMA AVENUE, LEFT INTO OCEANDALE ROAD, RIGHT INTO TREASURE BEACH ROAD RIGHT INTO MARINE DRIVE, LEFT INTO NERISSA ROAD, LEFT INTO HIGHBURY ROAD, INTO QUALITY STREET, LEFT INTO OGLE ROAD, RIGHT INTO RETREAT STREET, LEFT INTO ALABAMA ROAD, RIGHT INTO TARA ROAD, RIGHT INTO AMOORA ROAD, RIGHT INTO CYCAS ROAD, RIGHT INTO WHITEHEAD ROAD, LEFT INTO WEIST ROAD, LEFT INTO CROTON ROAD, RIGHT INTO AMOORA ROAD, INTO OLIVE GROVE, RIGHT INTO IXORA ROAD, RIGHT INTO ARALIA CRESCENT INTO VICTOR LAWLER ROAD, RIGHT INTO AUSTERVILLE, RIGHT INTO QUALITY STREET, LEFT INTO TARA ROAD, DROP OFF AND PICK UP AT PICK 'N PAY CENTRE, ACROSS GREY'S INN ROAD, RIGHT INTO TARA ROAD, AT THE CORNER OF TARA ROAD AND GREYS INN ROAD DROP OFF AND PICK UP PASSENGERS, CONTINUE ON TARA ROAD TURN RIGHT INTO DE JAGER ROAD INTO BEACH ROAD AND DROP OFF AND PICK UP PASSENGERS AT BLUFF MEAT SUPPLY DIRECT AND RETURN.
12.6	FROM WENTWORTH HOSPITAL IN BOSTON ROAD, TURN RIGHT INTO QUALITY STREET AND PROCEED STRAIGHT, TURN RIGHT INTO RICHARD CARTE ROAD, DROP OFF AND PICK UP PASSENGERS, TURN BACK INTO RICHARD CARTE ROAD, THEN TURN LEFT INTO QUALITY STREET AND PROCEED STRAIGHT AND TURN LEFT INTO BEACON STREET TO WENTWORTH HOSPITAL.
12.7	INTO ST. GERAN GROVE, RIGHT INTO TREASURE BEACH ROAD, LEFT INTO IPANEMA AVENUE, LEFT INTO OCEANDALE ROAD, RIGHT INTO TREASURE BEACH ROAD RIGHT INTO MARINE DRIVE, LEFT INTO NERISSA ROAD, LEFT INTO HIGHBURY ROAD, INTO QUALITY STREET RIGHT INTO BOSTON ROAD INTO WENTWORTH HOSPITAL, RIGHT INTO QUALITY STREET AND PROCEED STRAIGHT INTO RICHARD CARTE ROAD, DROP OFF AND PICK UP PASSENGERS, TURN BACK INTO RICHARD CARTE ROAD, THEN TURN LEFT INTO QUALITY STREET AND PROCEED STRAIGHT AND TURN INTO BOSTON ROAD TO WENTWORTH HOSPITAL.



transport

Department:
Transport
Province of KwaZulu-Natal

GAZETTE

LGKZNG36-2018-
DEC

REGION: ALL

1) Application Number: APP0106683	2) Gazette Number: LGKZNG36-2018-DEC
3) Applicant: FD ZWANE ID NO. 5807175937088 Association: FREDVILLE TAXI OWNERS ASSOCIATION	4) Applicant Address: P.O. BOX 16 INCHANGA 3670
5) Existing Licence Holder: NOT APPLICABLE ID NO. NOT APPLICABLE	6) Existing Licence Holder Address: NOT APPLICABLE
7) Type of application: NEW OPERATING LICENCE	8) Operating Licence Number: LKNKZN0152307
9) Vehicle Type: MINIBUS TAXI	10) 1 X 9-16 (SEATED) + 0 (STANDING)
11) Region: DURBAN WEST	
12.1	<p>CONDITIONS:</p> <p>1. PASSENGERS MAY BE PICKED UP AND/OR SET DOWN ONLY AT DESIGNATED TAXI RANK OR TAXI STOP, WHICH SHALL EXCLUDE BUS STOPS.</p> <p>2. ON THE INBOUND TRIP TO DURBAN, PINETOWN AND PIETERMARITZBURG NO PASSENGERS MAY BE PICKED UP END ROUTE FROM ENTERING THE N3 OR M13, UNTIL REACHING THE DESTINATION TAXI RANK.</p> <p>3. ON THE RETURN TRIP TO FREDVILLE, NO PASSENGERS MAY BE SET DOWN UNTIL LEAVING THE N3 OR M13</p> <p>4. ENTRY OR RANKING ON PRIVATE PROPERTY IS NOT PERMITTED WITHOUT WRITTEN PERMISSION OF THE LANDLORD, A COPY OF WHICH MUST BE SUPPLIED TO THE BOARD.</p> <p>5. WITHOUT HAVING ENTERED INTO AN AGREEMENT WITH OTHER OPERATORS ON A COMMON ROUTE, AS CONTEMPLATED BY SECTION 88(2)(B) OF ACT 22 OF 2000, THE PICKING UP OR SETTING DOWN OF PASSENGERS ON SUCH ROUTE IS NOT PERMITTED. A COPY OF SUCH AGREEMENT MUST BE SUPPLIED TO THE BOARD.</p> <p>6. AT RANKS, WHETHER ON – STREET OR OFF – STREET, ONLY THE TAXIS THAT CAN BE ACCOMMODATED IN THE DEMARCATED AREA MAY OCCUPY THE RANK, EXCESS VEHICLES MUST HOLD ELSEWHERE AT DESIGNATED HOLDING AREAS.</p> <p>7. RANK PERMITS OR LETTERS OF AUTHORITY MUST BE PRODUCED IN RESPECT OF ALL RANKS IN MUNICIPAL AREAS, IN PARTICULAR MAJOR TOWNS AND CITIES SUCH AS PINETOWN, PIETERMARITZBURG AND DURBAN.</p> <p>8. THE ALLOCATION OF ANY ROUTE OR PORTION OF A ROUTE IS SUBJECT TO THE CONDITION THAT IT HAS BEEN APPROVED AND ALLOCATED IN GOOD FAITH AND THAT SUCH ROUTE WILL BE INVALID SHOULD IT TRANSPIRE THAT THE ROUTE OR PORTION THEREOF WILL, OR HAS CAUSED CONFLICT DUE TO IT HAVING BEEN APPROVED BASED ON INCORRECT OR FALSE INFORMATION SUPPLIED TO THE BOARD OR AS A RESULT OF AN ERROR. IN SUCH INSTANCE THE OPERATING LICENCE MUST BE RETURNED TO THE BOARD FOR CORRECTION.</p> <p>9. PICKING UP OR SETTING DOWN OF PASSENGERS ON THE N3 AND / OR NEAR THE PAVILLION SHOPPING CENTRE IS SPECIFICALLY FORBIDDEN.</p> <p>10. THE VEHICLE MUST BE COVERED BY MOTOR VEHICLE INSURANCE AS WELL AS PERSONAL LIABILITY INSURANCE</p>
12.2	<p>FREDVILLE INCHANGA TO CATO RIDGE ABATTOIR FROM FREDVILLE TAXI RANK TURN RIGHT INTO P1-3/ R103 TURN RIGHT INTO P423/ EDDIE HAGAN DRIVE TOWARD CATO RIDGE ABATTOIR AND RANK AT THE ABATTOIR, RETURN ALONG THE SAME ROUTE TO FREDVILLE IN REVERSE.</p>
12.3	<p>FROM FREDVILLE TAXI RANK, TURN RIGHT INTO P1-3 / R103 PASS RADNOR CALTEX FILLING STATION, CATO RIDGE DROPPING PASSENGERS, RIGHT INTO N3, RIGHT INTO P418, RIGHT INTO P1-3, TURN AROUND AT CAMPERDOWN MAGISTRATE COURT PROCEED ALONG P1, REJOIN N3 AT UMLAAS ROAD TOWARDS PIETERMARITZBURG. FROM THE N3 TURN LEFT INTO OLD GREYTOWN ROAD/ CHURCH STREET, RIGHT INTO EAST STREET, LEFT INTO PIETERMARITZ STREET, RIGHT INTO PINE STREET, RIGHT INTO BERG STREET AND PROCEED TO THE TAXI RANK AT CORNER OF BERG AND RETIEF STREET AND RETURN INTO AND ALONG BERG STREET, RIGHT INTO EAST STREET, LEFT INTO OLD GREYTOWN ROAD, RIGHT INTO ON RAMP INTO AND ALONG THE N3 TOWARDS CAMPERDOWN AND FOLLOW THE FORWARD ROUTE IN REVERSE TO FREDVILLE.</p>
12.4	<p>FROM FREDVILLE TAXI RANK, TURN RIGHT INTO P1-3, TURN LEFT INTO P245, TURN RIGHT INTO P385, PROCEED ALONG P385 TOWARDS HAMMARSDALE, TURN LEFT INTO KELLY ROAD AND RANK OUTSIDE BEE GEE AND RETURN ALONG THE SAME ROUTE TO FREDVILLE IN REVERSE.</p>



transport

Department:
Transport
Province of KwaZulu-Natal

GAZETTE

LGKZNG36-2018-
DEC

REGION: ALL

12.5	<p>4. FREDVILLE INCHANGA TO HILLCREST</p> <p>4.1. FROM FREDVILLE TAXI RANK, TURN RIGHT INTO P1-3M, LEFT INTO P245, LEFT INTO N3, LEFT INTO M13, LEFT INTO KASSIER ROAD DROPPING PASSENGERS, RIGHT INTO OLD MAIN ROAD (R103) TOWARDS HILLCREST, LEFT INTO INANDA ROAD (M33), RIGHT INTO HILLCREST TAXI RANK AND RETURN ALONG THE SAME ROUTE TO FREDVILLE IN REVERSE.</p> <p>4.2 FROM FREDVILLE TAXI RANK, TURN LEFT INTO P1-3 PROCEED ALONG P1-3/ R103 TOWARDS HILLCREST PASS DRUMMOND, BOTHA'S HILL DROPPING PASSENGERS LEFT INTO INANDA ROAD, RIGHT INTO HILLCREST TAXI RANK AND RETURN ALONG THE SAME ROUTE TO FREDVILLE IN REVERSE.</p>
12.6	<p>FROM FREDVILLE INCHANGA TO PINETOWN FROM FREDVILLE TAXI RANK, TURN RIGHT INTO P1-3, TURN LEFT INTO P245, LEFT INTO N3, LEFT INTO M13, PASS EMBERTON GILLITS, MAYTIME STORES, KLOOF DROPPING PASSENGERS PASS FIELDS HILL LEFT INTO OLD MAIN ROAD, RIGHT INTO ANDERSON ROAD INTO ANDERSON ROAD TAXI RANK AND RETURN ALONG THE SAME ROUTE TO FREDVILLE IN REVERSE.</p>
12.7	<p>FREDVILLE INCHANGA TO DURBAN FROM FREDVILLE TAXI RANK, TURN RIGHT INTO P1-3, TURN LEFT INTO P 245 LEFT INTO N3 AND PROCEED ALONG N3 TOWARDS DURBAN, PASS MARIANHILL TOLL PLAZA, LEFT INTO BEREA ROAD NORTH, DROPPING PASSENGERS, BECOMING OLD DUTCH ROAD, RIGHT INTO MARKET ROAD RIGHT INTO SERVICE ROAD BEHIND ENGLISH MARKET, JOIN UNIVERSITY AVENUE, RIGHT INTO LANCERS ROAD, LEFT INTO WILLS ROAD AND RANK AT APPROVED RANKS FOR WHICH RANK PERMITS HAVE BEEN ISSUED (500/289, 600/609) AND RETURN FROM WILLS ROAD, LEFT INTO LANCERS ROAD, LEFT INTO WARWICK AVENUE, LEFT INTO CANONGATE ROAD, RIGHT TO JOIN N3 AND DRIVE BACK AS PER THE FORWARD ROUTE IN REVERSE.</p>



transport

Department:
Transport
Province of KwaZulu-Natal

GAZETTE

LGKZNG36-2018-
DEC

REGION: ALL

1) Application Number: APP0106687	2) Gazette Number: LGKZNG36-2018-DEC
3) Applicant: FD ZWANE ID NO. 5807175937088 Association: FREDVILLE TAXI OWNERS ASSOCIATION	4) Applicant Address: P.O. BOX 16 INCHANGA 3670
5) Existing Licence Holder: NOT APPLICABLE ID NO. NOT APPLICABLE	6) Existing Licence Holder Address: NOT APPLICABLE
7) Type of application: NEW OPERATING LICENCE	8) Operating Licence Number: LKNKZN018915
9) Vehicle Type: MINIBUS TAXI	10) 1 X 9-16 (SEATED) + 0 (STANDING)
11) Region: DURBAN WEST	
12.1	<p>CONDITIONS:</p> <p>1. PASSENGERS MAY BE PICKED UP AND/OR SET DOWN ONLY AT DESIGNATED TAXI RANK OR TAXI STOP, WHICH SHALL EXCLUDE BUS STOPS.</p> <p>2. ON THE INBOUND TRIP TO DURBAN, PINETOWN AND PIETERMARITZBURG NO PASSENGERS MAY BE PICKED UP END ROUTE FROM ENTERING THE N3 OR M13, UNTIL REACHING THE DESTINATION TAXI RANK.</p> <p>3. ON THE RETURN TRIP TO FREDVILLE, NO PASSENGERS MAY BE SET DOWN UNTIL LEAVING THE N3 OR M13</p> <p>4. ENTRY OR RANKING ON PRIVATE PROPERTY IS NOT PERMITTED WITHOUT WRITTEN PERMISSION OF THE LANDLORD, A COPY OF WHICH MUST BE SUPPLIED TO THE BOARD.</p> <p>5. WITHOUT HAVING ENTERED INTO AN AGREEMENT WITH OTHER OPERATORS ON A COMMON ROUTE, AS CONTEMPLATED BY SECTION 88(2)(B) OF ACT 22 OF 2000, THE PICKING UP OR SETTING DOWN OF PASSENGERS ON SUCH ROUTE IS NOT PERMITTED. A COPY OF SUCH AGREEMENT MUST BE SUPPLIED TO THE BOARD.</p> <p>6. AT RANKS, WHETHER ON – STREET OR OFF – STREET, ONLY THE TAXIS THAT CAN BE ACCOMMODATED IN THE DEMARCATED AREA MAY OCCUPY THE RANK, EXCESS VEHICLES MUST HOLD ELSEWHERE AT DESIGNATED HOLDING AREAS.</p> <p>7. RANK PERMITS OR LETTERS OF AUTHORITY MUST BE PRODUCED IN RESPECT OF ALL RANKS IN MUNICIPAL AREAS, IN PARTICULAR MAJOR TOWNS AND CITIES SUCH AS PINETOWN, PIETERMARITZBURG AND DURBAN.</p> <p>8. THE ALLOCATION OF ANY ROUTE OR PORTION OF A ROUTE IS SUBJECT TO THE CONDITION THAT IT HAS BEEN APPROVED AND ALLOCATED IN GOOD FAITH AND THAT SUCH ROUTE WILL BE INVALID SHOULD IT TRANSPIRE THAT THE ROUTE OR PORTION THEREOF WILL, OR HAS CAUSED CONFLICT DUE TO IT HAVING BEEN APPROVED BASED ON INCORRECT OR FALSE INFORMATION SUPPLIED TO THE BOARD OR AS A RESULT OF AN ERROR. IN SUCH INSTANCE THE OPERATING LICENCE MUST BE RETURNED TO THE BOARD FOR CORRECTION.</p> <p>9. PICKING UP OR SETTING DOWN OF PASSENGERS ON THE N3 AND / OR NEAR THE PAVILLION SHOPPING CENTRE IS SPECIFICALLY FORBIDDEN.</p> <p>10. THE VEHICLE MUST BE COVERED BY MOTOR VEHICLE INSURANCE AS WELL AS PERSONAL LIABILITY INSURANCE</p>
12.2	<p>FREDVILLE INCHANGA TO CATO RIDGE ABATTOIR FROM FREDVILLE TAXI RANK TURN RIGHT INTO P1-3/ R103 TURN RIGHT INTO P423/ EDDIE HAGAN DRIVE TOWARD CATO RIDGE ABATTOIR AND RANK AT THE ABATTOIR, RETURN ALONG THE SAME ROUTE TO FREDVILLE IN REVERSE.</p>
12.3	<p>FROM FREDVILLE TAXI RANK, TURN RIGHT INTO P1-3 / R103 PASS RADNOR CALTEX FILLING STATION, CATO RIDGE DROPPING PASSENGERS, RIGHT INTO N3, RIGHT INTO P418, RIGHT INTO P1-3, TURN AROUND AT CAMPERDOWN MAGISTRATE COURT PROCEED ALONG P1, REJOIN N3 AT UMLAAS ROAD TOWARDS PIETERMARITZBURG. FROM THE N3 TURN LEFT INTO OLD GREYTOWN ROAD/ CHURCH STREET, RIGHT INTO EAST STREET, LEFT INTO PIETERMARITZ STREET, RIGHT INTO PINE STREET, RIGHT INTO BERG STREET AND PROCEED TO THE TAXI RANK AT CORNER OF BERG AND RETIEF STREET AND RETURN INTO AND ALONG BERG STREET, RIGHT INTO EAST STREET, LEFT INTO OLD GREYTOWN ROAD, RIGHT INTO ON RAMP INTO AND ALONG THE N3 TOWARDS CAMPERDOWN AND FOLLOW THE FORWARD ROUTE IN REVERSE TO FREDVILLE.</p>
12.4	<p>FROM FREDVILLE TAXI RANK, TURN RIGHT INTO P1-3, TURN LEFT INTO P245, TURN RIGHT INTO P385, PROCEED ALONG P385 TOWARDS HAMMARSDALE, TURN LEFT INTO KELLY ROAD AND RANK OUTSIDE BEE GEE AND RETURN ALONG THE SAME ROUTE TO FREDVILLE IN REVERSE.</p>



transport

Department:
Transport
Province of KwaZulu-Natal

GAZETTE

LGKZNG36-2018-
DEC

REGION: ALL

12.5	<p>4. FREDVILLE INCHANGA TO HILLCREST</p> <p>4.1. FROM FREDVILLE TAXI RANK, TURN RIGHT INTO P1-3M, LEFT INTO P245, LEFT INTO N3, LEFT INTO M13, LEFT INTO KASSIER ROAD DROPPING PASSENGERS, RIGHT INTO OLD MAIN ROAD (R103) TOWARDS HILLCREST, LEFT INTO INANDA ROAD (M33), RIGHT INTO HILLCREST TAXI RANK AND RETURN ALONG THE SAME ROUTE TO FREDVILLE IN REVERSE.</p> <p>4.2 FROM FREDVILLE TAXI RANK, TURN LEFT INTO P1-3 PROCEED ALONG P1-3/ R103 TOWARDS HILLCREST PASS DRUMMOND, BOTHA'S HILL DROPPING PASSENGERS LEFT INTO INANDA ROAD, RIGHT INTO HILLCREST TAXI RANK AND RETURN ALONG THE SAME ROUTE TO FREDVILLE IN REVERSE.</p>
12.6	<p>FROM FREDVILLE INCHANGA TO PINETOWN FROM FREDVILLE TAXI RANK, TURN RIGHT INTO P1-3, TURN LEFT INTO P245, LEFT INTO N3, LEFT INTO M13, PASS EMBERTON GILLITS, MAYTIME STORES, KLOOF DROPPING PASSENGERS PASS FIELDS HILL LEFT INTO OLD MAIN ROAD, RIGHT INTO ANDERSON ROAD INTO ANDERSON ROAD TAXI RANK AND RETURN ALONG THE SAME ROUTE TO FREDVILLE IN REVERSE.</p>
12.7	<p>FREDVILLE INCHANGA TO DURBAN FROM FREDVILLE TAXI RANK, TURN RIGHT INTO P1-3, TURN LEFT INTO P 245 LEFT INTO N3 AND PROCEED ALONG N3 TOWARDS DURBAN, PASS MARIANHILL TOLL PLAZA, LEFT INTO BEREA ROAD NORTH, DROPPING PASSENGERS, BECOMING OLD DUTCH ROAD, RIGHT INTO MARKET ROAD RIGHT INTO SERVICE ROAD BEHIND ENGLISH MARKET, JOIN UNIVERSITY AVENUE, RIGHT INTO LANCERS ROAD, LEFT INTO WILLS ROAD AND RANK AT APPROVED RANKS FOR WHICH RANK PERMITS HAVE BEEN ISSUED (500/289, 600/609) AND RETURN FROM WILLS ROAD, LEFT INTO LANCERS ROAD, LEFT INTO WARWICK AVENUE, LEFT INTO CANONGATE ROAD, RIGHT TO JOIN N3 AND DRIVE BACK AS PER THE FORWARD ROUTE IN REVERSE.</p>



transport

Department:
Transport
Province of KwaZulu-Natal

GAZETTE

LGKZNG36-2018-
DEC

REGION: ALL

1) Application Number: APP0106696	2) Gazette Number: LGKZNG36-2018-DEC
3) Applicant: TA TSHABALALA ID NO. 6304155439086 Association: KLIPRIVER TAXI ASSOCIATION	4) Applicant Address: P.O BOX 434 LADYSMITH 3370
5) Existing Licence Holder: EM SHABALALA ID NO. 5610315216086	6) Existing Licence Holder Address: 17/18 FLAMINGO BUILDING MAMELODI EAST MAMELODI KWA-ZULU NATAL 0122
7) Type of application: DECEASED TRANSFER AND NEW OPERATING LICENCE	8) Operating Licence Number: LKNKZN019478
9) Vehicle Type: MINIBUS	10) 1 X 15 (SEATED) + 0 (STANDING)
11) Region: UTHUKELA	
12.1	<p>STEADVILLE TO LADYSMITH / LYELL STREET TAXI RANK</p> <p>INBOUND.</p> <p>FROM STEADVILLE TAXI RANK AT MADIBA STREET, JOIN CEMETRY ROAD, TURN LEFT TO ILIING ROAD, OFF AND LOAD PASSENGERS, TURN RIGHT TO ALFRED STREET, TURN LEFT TO CRAWSHAW ROAD, JOIN LYELL STREET, TURN LEFT TO LYELL STREET TAXI RANK.</p> <p>OUTBOUND.</p> <p>FROM LYELL STREET TAXI RANK, TURN LEFT TO QUEEN STREET, TURN RIGHT TO LYELL STREET, JOIN CRAWSHAW ROAD, TURN RIGHT TO ALFRED STREET, TURN LEFT TO ILLING ROAD, OFF LOAD AND LOAD PASSENGERS, TURN RIGHT TO CEMETERY ROAD, JOIN MADIBA ROAD AT STEADVILLE TAXI RANK.</p>



transport

Department:
Transport
Province of KwaZulu-Natal

GAZETTE

LGKZNG36-2018-
DEC

REGION: ALL

1) Application Number: APP0106698	2) Gazette Number: LGKZNG36-2018-DEC
3) Applicant: MN BULOSE ID NO. 5312280748082 Association: IZINGOLWENI TAXI OWNERS ASSOCIATION	4) Applicant Address: P.OBOX 889 PORT EDWARD 4295
5) Existing Licence Holder: S BULOSE ID NO. 4409115298084	6) Existing Licence Holder Address: PO BOX 12414 MURCHISON 4250
7) Type of application: DECEASED TRANSFER	8) Operating Licence Number: LGKZN1003001248
9) Vehicle Type: MINIBUS	10) 1 X 11 (SEATED) + 0 (STANDING)
11) Region: UGU-OGWINI	
12.1	FROM APPROVED TAXI RANK IN IZINGOLWENI, TURN LEFT INTO N2-22, AND TURN LEFT INTO M4. PROCEED ALONG M4 TO DURBAN APPROVED TAXI RANK. OFFLOAD, LOAD AND RETURN ALONG THE FORWARD ROUTE IN REVERSE.



transport

Department:
Transport
Province of KwaZulu-Natal

GAZETTE

LGKZNG36-2018-
DEC

REGION: ALL

1) Application Number: APP0106699	2) Gazette Number: LGKZNG36-2018-DEC
3) Applicant: MN BULOSE ID NO. 5312280748082 Association: IZINGOLWENI TAXI OWNERS ASSOCIATION	4) Applicant Address: P.O BOX 889 PORT EDWARD 4295
5) Existing Licence Holder: S BULOSE ID NO. 4409115298084	6) Existing Licence Holder Address: PO BOX 12414 MURCHISON 4250
7) Type of application: DECEASED TRANSFER	8) Operating Licence Number: LGKZN1003001247
9) Vehicle Type: MINIBUS	10) 1 X 15 (SEATED) + 0 (STANDING)
11) Region: UGU-OGWINI	
12.1	IZINGOLWENI TO EDEN STORE FROM IZINGOLWENI TAXI RANK TAKE P284 TO EDEN STORE APPROVED TAXI RANK. OFFLOAD, LOAD AND RETURN ALONG THE FORWARD ROUTE IN REVERSE.
12.2	FROM IZINGOLWENI TAXI RANK TAKE P284, TURN LEFT TO P57 ROAD AND INTO BIZANA TAXI RANK. OFFLOAD, LOAD AND RETURN ALONG THE FORWARD ROUTE IN REVERSE.
12.3	IZINGOLWENI TO ORIBI FLATS FROM IZINGOLWENI TAXI RANK TURN TO N2-22 ORIBI FLATS AND RETURN ALONG THE SAME ROUTE.
12.4	IZINGOLWENI TO THONJENI / MAHLABATHINI. FROM IZINGOLWENI TAXI RANK, TURN LEFT TO N2-22, TURN RIGHT TO D860 TO THONJENI / MAHLABATHINI AND RETURN ALONG THE SAME ROUTE.
12.5	IZINGOLWENI TO THUNGWA TAXI RANK. FROM IZINGOLWENI TAXI RANK TURN LEFT TO N2-22, TURN RIGHT TO D1084 TO THUNGWA TAXI RANK. OFFLOAD, LOAD AND RETURN ALONG THE FORWARD ROUTE IN REVERSE.
12.6	IZINGOLWENI TO GCILIMA FROM APPROVED TAXI RANK IN IZINGOLWENI, INTO P284. PROCEED ALONG P284 INTO APPROVED TAXI RANK BAMBULA TAXI RANK, TURN LEFT TO P732 ROAD TO GCILIMA TAXI RANK, OFFLOAD, LOAD AND RETURN ALONG THE FORWARD ROUTE IN REVERSE.
12.7	IZINGOLWENI TO CHIBINI FROM APPROVED TAXI RANK IN IZINGOLWENI TURN RIGHT INTO P284, INTO N2, TURN LEFT INTO P58, TO CHIBINI TAXI RANK. OFF LOAD, LOAD AND RETURN ALONG THE FORWARD ROUTE IN REVERSE.
12.8	FROM APPROVED TAXI RANK IN IZINGOLWENI, TURN LEFT INTO N2-22, AND TURN LEFT INTO M4. PROCEED ALONG M4 TO DURBAN APPROVED TAXI RANK. OFFLOAD, LOAD AND RETURN ALONG THE FORWARD ROUTE IN REVERSE.
12.9	FROM IZINGOLWENI TAXI RANK TURN LEFT TO N2-22. PROCEED ALONG N2-22 INTO HARDING TAXI RANK. OFFLOAD, LOAD AND RETURN ALONG THE FORWARD ROUTE IN REVERSE.
12.10	FROM IZINGOLWENI TAXI RANK TAKE P284 AND TURN LEFT TO P732 AND STRAIGHT TO MARGATE TAXI RANK AND RETURN ALONG THE SAME ROUTE.



transport

Department:
Transport
Province of KwaZulu-Natal

GAZETTE

LGKZNG36-2018-
DEC

REGION: ALL

1) Application Number: APP0106700	2) Gazette Number: LGKZNG36-2018-DEC
3) Applicant: NW HLELA ID NO. 8012205785089 Association: IMBALI UNIT 13 AND 15 TAXI ASSOCIATION	4) Applicant Address: 3420 SIKWAZI ROAD UNIT 2 IMBALI PIETERMARTZBURG KWA-ZULU NATAL 3201
5) Existing Licence Holder: NOT APPLICABLE ID NO. NOT APPLICABLE	6) Existing Licence Holder Address: NOT APPLICABLE
7) Type of application: NEW OPERATING LICENCE	8) Operating Licence Number: LKNKZN0126409
9) Vehicle Type: MINIBUS TAXI	10) 1 X 9-16 (SEATED) + 0 (STANDING)
11) Region: UMGUNGUNDLOVU	
12.1	<p>PHASE 4.</p> <p>INBOUND.</p> <p>PHEZULU / NOZULU ROAD TERMINUS (KPE0006) TO SLATTER STREET TAXI TERMINAL (KPC0023).</p> <p>FROM PHEZULU, N30, UNNAMED ROAD, N20, RETURN N30, PHEZULU, NOZULU, WILLOWFONTEIN, F.J. SITHOLE, SUTHERLAND, MOSES MABHIDA (EDENDALE), LANGALIBALELE (LONGMARKET), RETIEF, PIETERMARITZ, SLATTER STREET TAXI TERMINAL.</p> <p>OUTBOUND.</p> <p>SLATTER STREET TAXI TERMINAL (KPC0023) TO PHEZULU / NOZULU ROAD TERMINUS. (KPE0006)</p> <p>FROM SLATTER STREET, PIETERMARITZ, PINE, MOSES MABHIDA (EDENDALE), SUTHERLAND, F.J. SITHOLE, WILLOWFONTEIN, NOZULU, PHEZULU</p> <p>ALTERNATE ROUTINGS.</p> <p>OUTBOUND.</p> <p>A. PIETERMARITZ, WEST STREET BUS / TAXI STATION, WEST, JABU NDLOVU (LOOP), MOSES MABHIDA (EDENDALE), SUTHERLAND, F.J. SITHOLE, WILLOWFONTEIN, ROUTE 9, ROUTE 6, N30, UNNAMED, N30, PHEZULU.</p> <p>B. PIETERMARITZ, WEST STREET BUS / TAXI STATION, WEST, BURGER, MOSES MABHIDA (EDENDALE), SUTHERLAND, F.J. SITHOLE, WILLOWFONTEIN, ROUTE 9, ROUTE 6, N30, UNNAMED, PHEZULU.</p> <p>C. PIETERMARITZ, WEST STREET BUS / TAXI STATION, WEST, PRINCE ALFRED, CAMPSDRIFT, MOSES MABHIDA (EDENDALE), SUTHERLAND, F.J. SITHOLE, WILLOWFONTEIN, ROUTE 9, ROUTE 6, N30, UNNAMED, N30, PHEZULU.</p>



transport

Department:
Transport
Province of KwaZulu-Natal

GAZETTE

LGKZNG36-2018-
DEC

REGION: ALL

12.2	<p>STOCKS PHASE 2,3 & 4</p> <p>INBOUND: FROM PHEZULU / NOZULU ROAD TERMINUS (KPE0006) TO SLATTER STREET TAXI TERMINAL (KPC0023).</p> <p>FROM: PHEZULU, N42, UNNAMED ROAD, UNNAMED ROAD, RETURN UNNAMEND ROAD, N43, PHEZULU, NOZULU, WILLOFONTEIN F.J. SITHOLE, SUTHERLAND, MOSES MABHIDA (EDENDALE), LANGALIBALELE (LONGMARKET), RETIEF, PIETERMARITZ, SLATTER STREET.</p> <p>OUTBOUND: FROM SLATTER STREET TAXI TERMINAL (KPC0023) TO PHEZULU / NOZULU ROAD TERMINUS (KPE0006).</p> <p>FROM: PIETERMARITZ, PINE, MOSES MABHIDA (EDENDALE), SUTHERLAND, F.J. SITHOLE, WILLOWFONTEIN, NOZULU, PHEZULU.</p> <p>ALTERNATE ROUTINGS</p> <p>A. OUTBOUND FROM: PIETERMARITZ, WEST STREET BUS / TAXI STRATION, WEST, JABU NDLOVU (LOOP), MOSES MABHIDA (EDENDALE), SUTHERLAND, F.J. SITHOLE, WILLOWFONTEIN, NOZULU.</p> <p>B. FROM: PIETERMARITZ, WEST STREET BUS/TAXI STATION, BURGER, MOSES MABHIDA (EDENDALE), SUTHERLAND, F. J. SITHOLE, WILLOWFONTEIN, NOZULU.</p> <p>C. FROM: PIETERMARITZ, WEST STREET BUS/TAXI STATION, WEST, PRINCE ALFRED, CAMPSDRIFT, MOSES MABHIDA (EDENDALE), SUTHERLAND, F.J. SITHOLE, WILLOWFONTEIN, NOZULU.</p>
12.3	<p>PHASE 1</p> <p>INBOUND FROM: EKUTHULENI ROAD TERMINUS (KPE0195) TO SLATTER STREET TAXI TERMINAL (KPC0023).</p> <p>FROM : EKUTHULENI, SAMELA, PHEZULU, NOZULU, SAMELA, EKUTHULENI, ROUTE9, WILLOWFONTEIN, F.J. SITHOLE, SUTHERLAND, MOSES MABHIDA (EDENDALE), LANGALIBALELE (LONGMARKET), RETIEF, PIETERMARITZ, SLATTER STREET.</p> <p>OUTBOUND: FROM SLATTER STREET TAXI TERMINAL (KPC0023) TO EKUTHULENI ROAD TERMINUS (KPE0195).</p> <p>FROM: PIETERMARITZ, PINE, MOSES MABHIDA (EDENDALE), SUTHERLAND, F.J. SITHOLE, WILLOWFONTEIN, ROUTE 9, EKUTHULENI.</p> <p>ALTERNATE ROUTINGS</p> <p>OUTBOUND:</p> <p>A. FROM PIETERMARITZ, WEST STREET BUS / TAXI STATION, WEST, JABU NDLOVU (LOOP), MOSES MABHIDA (EDENDALE), SUTHERLAND, F.J. SITHOLE, WILLOWFONTEIN ROUTE 9, EKUTHULENI.</p> <p>B. FROM .PIETERMARITZ, WEST STREET BUS / TAXI STATION, WEST, BURGER, MOSES MABHIDA (EDENDALE), SUTHERLAND, F.J. SITHOLE, WILLOWFONTEIN, ROUTE 9, EKUTHULENI.</p> <p>C. FROM PIETERMARITZ, WEST STREET BUS / TAXI STATION, WEST, PRINCE ALFRED, CAMPSDRIFT, MOSES MABHIDA (EDENDALE), SUTHERLAND, F.J. SITHOLE, WILLOWFONTEIN, ROUTE 9, EKUTHULENI.</p>



transport

Department:
Transport
Province of KwaZulu-Natal

GAZETTE

LGKZNG36-2018-
DEC

REGION: ALL

12.4	<p>4. UNIT 15</p> <p>INBOUND: FROM EKUTHULENI ROAD TERMINUS (KPE0195) TO SLATTER STREET TAXI TERMINAL (KPC0023). ROUTE: EKUTHULENI, NGCWE, HLOMUKA, NGCWE, EKUTHULENI, ROUTE 9, Q7,Q5,Q4, CEDAR, RETURN CEDAR, YELLOWOOD, CEDAR, Q7, ROUTE 9, WILLOFONTEIN, F.J. SITHOLE, SUTHERLAND, MOSES MABHIDA (EDENDALE), LANGALIBALELE (LONGMARKET), RETIEF, PIETERMARITZ, SLATTER</p> <p>OUTBOUND: FROM SLATTER STREET TAXI TERMINAL (KPC0023) TO EKUTHULENI ROAD TERMINUS (KPE0195) ROUTE: PIETERMARITZ, PINE, MOSES MABHIDA (EDENDALE), SUTHERLAND, F.J. SITHOLE, WILLOWFONTEIN, ROUTE9, EKUTHULENI.</p> <p>ALTERNATE ROUTINGS</p> <p>OUTBOUND:</p> <p>A. PIETERMARITZ, WEST STREET BUS / TAXI STATION, WEST, JABU NDLOVU (LOOP), MOSES MABHIDA (EDENDALE), SUTHERLAND, F.J. SITHOLE, WILLOWFONTEIN, ROUTE 9, EKUTHULENI.</p> <p>B. PIETERMARITZ, WEST STREET BUS/TAXI STATION, WEST, BURGER, MOSES MABHIDA (EDENDALE), SUTHERLAND, F.J. SITHOLE, WILLOWFONTEIN, ROUTE 9, EKUTHULENI.</p> <p>C. PIETERMARITZ, WEST STREET BUS/TAXI STATION, WEST, PRINCE ALFRED, CAMPSDRIFT, MOSES MABHIDA (EDENDALE), SUTHERLAND, F.J. SITHOLE, WILLOWFONTEIN, ROUTE9, EKUTHULENI.</p>
12.5	<p>5. SHAYAMOYA</p> <p>INBOUND: FROM PHEZULU / NOZULU ROAD TERMINUS (KPE0006) TO SLATTER STREET TAXI TERMINAL (KPC0023). ROUTE: PHEZULU, N30, SIWELA, N33, N31 PHEZULU, NOZULU, WILLOWFONTEIN, F.J. SITHOLE, SUTHERLAND, EDENDALE, LONGMARKET, RETIEF, PIETERMARITZ, SLATTER.</p> <p>OUTBOUND: FROM SLATTER STREET TAXI TERMINAL (KPC0023) TO PHEZULU / NOZULU ROAD TERMINUS (KPE0006). ROUTE: PIETERMARITZ, PINE, MOSES MABHIDA (EDENDALE), SUTHERLAND, F.J. SITHOLE, WILLOWFONTEIN, NOZULU.</p> <p>ALTERNATE ROUTINGS.</p> <p>OUTBOUND.</p> <p>A. PIETERMARITZ, WEST STREET BUS / TAXI STATION, WEST, JABU NDLOVU (LOOP), MOSES MABHIDA (EDENDALE), SUTHERLAND, F.J. SITHOLE, WILLOFONTEIN, NOZULU.</p> <p>B. PIETERMARITZ, WEST STREET BUS / TAXI STATION, WEST, PRINCE ALFRED, CAMPSDRIFT, MOSES MABHIDA (EDENDALE), SUTHERLAND, F.J. SITHOLE, WILLOWFONTEIN, NOZULU.</p> <p>C. PIETERMARITZ, WEST STREET BUS / TAXI STATION, WEST, PRINCE ALFRED, CAMPSDRIFT, MOSES MABHIDA (EDENDALE), SUTHERLAND, F.J. SITHOLE, WILLOFONTEIN, NOZULU.</p>



transport

Department:
Transport
Province of KwaZulu-Natal

GAZETTE

LGKZNG36-2018-
DEC

REGION: ALL

1) Application Number: APP0106702	2) Gazette Number: LGKZNG36-2018-DEC
3) Applicant: TA TSHABALALA ID NO. 6304155439086 Association: KLIPRIVER TAXI ASSOCIATION	4) Applicant Address: P.O BOX 434 LADYSMITH 3370
5) Existing Licence Holder: EM SHABALALA ID NO. 5610315216086	6) Existing Licence Holder Address: 17/18 FLAMINGO BUILDING MAMELODI EAST MAMELODI KWA-ZULU NATAL 0122
7) Type of application: DECEASED TRANSFER	8) Operating Licence Number: LKNKZN019479
9) Vehicle Type: NOT AVAILABLE	10) 1 X 15 (SEATED) + 0 (STANDING)
11) Region: UTHUKELA	
12.1	<p>HOBSLAND TO LADYSMITH / LYELL STREET TAXI RANK.</p> <p>INBOUND.</p> <p>FROM APPROVED TAXI RANK D 343 ROAD, ALONG D343 ROAD, LOAD AND OFF LOAD PASSENGERS, ALONG D343 ROAD, EMHLANGANYELWA, TURN OFF, LOAD AND OFF LOAD D343 ROAD NGOJE, TURN OFF, LOAD AND OFF LOAD ALONG D343 ROAD KWA-MANZINI TURN OFF, LOAD AND OFF LOAD ALONG D343 ROAD INTO HYDEPARK ROAD, OFF LOAD ONLY, ALONG HYDE PARK INTO DIAMOND ROAD, ALONG DIAMOND ROADS, OFF LOAD ONLY, ALONG DIAMOND ROAD, TURN LEFT INTO EGERTON ROAD ALONG, TURN RIGHT INTO MURCHISON STREET, TURN LEFT INTO ALEXANDER STREET, ALONG ALEXANDRA STREET TURN RIGHT INTO LYELL STREET AND TURN LEFT INTO APPROVED TAXI RANK IN OK.</p> <p>OUTBOUND.</p> <p>FROM LYELL STREET TAXI RANK OPPOSITE OK TURN RIGHT INTO LYELL STREET, ALONG LYELL STREET, INTO CRAWSHAW ROAD, TURN LEFT INTO ALBERT STREET, TURN RIGHT INTO MURCHISON STREET, TURN LEFT INTO EGERTON ROAD, TURN RIGHT INTO DIAMOND ROAD, INTO HYDE PARK ROAD, INTO D343 ROAD, KWA-MANZINI TURN OFF, LOAD AND OFFLOAD ALONG D343 ROAD, TURN OFF NGOJE, LOAD AND OFFLOAD D343, TURN OFF EMHLANGANYELWA SCHOOL, LOAD AND OFF LOAD D343 ROAD INTO APPROVED TAXI RANK AT HOBSLAND.</p>
12.2	FROM KLIPRIVER TAXI RANK TO POINTS WITHIN THE PROVINCE OF KWAZULU-NATAL ONLY. NO PICKING UP OR SETTING DOWN OF PASSENGERS EN ROUTE.



transport

Department:
Transport
Province of KwaZulu-Natal

GAZETTE

LGKZNG36-2018-
DEC

REGION: ALL

12.3 CONDITIONS/RESTRICTIONS

PASSENGERS MAY BE PICKED UP AND/OR SET DOWN ONLY AT DESIGNATED TAXI RANK OR TAXI STOP, WHICH SHALL EXCLUDE BUS STOPS.

ON THE INBOUND TRIP TO DURBAN, NEWCASTLE, DUNDEE, COLENSO, GREYTOWN NO PASSENGERS MAY BE PICKED UP ENROUTE FROM LEAVING THE MAGISTERIAL OF KLIPRIVER UNTIL REACHING THE DESTINATION RANK.

ON THE RETURN TRIP TO KKLIPRIVER, NO PASSENGERS MAY BE SET DOWN UNTIL REACHING THE MAGISTERIAL DISTRICT OF KLIPRIVER.

ENTRY OR RANKING ON PRIVATE PROPERTY IS NOT PERMITTED WITHOUT PERMISSION OF THE LANDLORD, A COPY OF WHICH MUST BE SUPPLIED TO THE BOARD BEFORE ISSUE OPERATING LICENCE.

WITHOUT HAVING ENTERED INTO AN AGREEMENT WITH OTHER OPERATORS ON A COMMON ROUTE, AS CONTEMPLATED BY SECTION 88 (2) (B) OF ACT 22 OF 2000, THE PICKING UP OR SETTING DOWN OF PASSENGERS ON SUCH ROUTE IS NOT PERMITTED. A COPY OF SUCH AGREEMENT MUST BE SUPPLIED TO THE BOARD.

AT RANKS, WHETHER ON -STREET OR OFF-STREET, ONLY THE TAXIS THAT CAN BE ACCOMMODATED IN THE DEMARCATED AREA MAY OCCUPY THE RANK, EXCESS VEHICLES MUST HOLD ELSEWHERE AT DESIGNATED HOLDING AREAS.

RANK PERMITS OR LETTERS OF AUTHORITY MUST BE PRODUCED IN RESPECT OF ALL RANKS IN MUNICIPAL ARREARS, IN PARTICULAR MAJOR TOWNS AND CITIES.

THE ALLOCATION OF ANY ROUTE OR PORTION OF A ROUTE IS SUBJECT TO THE CONDITION THAT IT HAS BEEN APPROVED AND ALLOCATED IN GOOD FAITH AND THAT SUCH ROUTE WILL BE INVALID SHOULD IT TRANSPIRE THAT THE ROUTE OR PORTION THEREOF WILL, OR HAS CAUSED CONFLICT DUE TO IT HAVING BEEN APPROVED BASED ON INCORRECT OR FALSE INFORMATION SUPPLIED TO THE BOARD OR AS A RESULT OF AN ERROR. IN SUCH INSTANCE THE OPERATING LICENCE MUST BE RETURNED TO THE BOARD FOR CORRECTION.

THE VEHICLE MUST BE COVERED BY MOTOR VEHICLE INSURANCE AS WELL AS PERSONAL LIABILITY INSURANCE.



transport

Department:
Transport
Province of KwaZulu-Natal

GAZETTE

LGKZNG36-2018-
DEC

REGION: ALL

1) Application Number: APP0106705	2) Gazette Number: LGKZNG36-2018-DEC
3) Applicant: JS MASIKANE ID NO. 4309180397086 Association: EDENDALE ESIGODINI TAXI ASSOCIATION	4) Applicant Address: P O BOX 466 EDENDALE PIETERMARITZBURG KWA-ZULU NATAL 3217
5) Existing Licence Holder: NOT APPLICABLE ID NO. NOT APPLICABLE	6) Existing Licence Holder Address: NOT APPLICABLE
7) Type of application: NEW OPERATING LICENCE	8) Operating Licence Number: LKNKZN0147840
9) Vehicle Type: MINIBUS	10) 1 X 15 (SEATED) + 0 (STANDING)
11) Region: UMGUNGUNDLOVU	
12.1	1. SMERO TO PIETERMARITZBURG. FROM SMERO TERMINUS AT WATERWORKS THROUGH GEORGETOWN ROADS, 9, 8, 6 TURN RIGHT TO MUNICIPAL ROAD 7 TO EDENDALE ROAD RIGHT AT LONGMARKET STREET LEFT AT RETIEF STREET LEFT AT PIETERMARITZ STREET TO DESTINATION AT ASMAL'S CAR PARK OFF PIETERMARITZ STREET FROM DESTINATION ALONG PIETERMARITZ STREET LEFT INTO WEST STREET RIGHT AT LOOP STREET LEFT INTO EDENDALE ROAD TO MUNICIPAL ROAD 7 GEORGETOWN ROADS 6, 8, & 9 TO SMERO TERMINUS AT WATERWORKS.
12.2	FROM ESIGODINI TERMINUS THROUGH GEORGETOWN ROAD 6 TO MUNICIPAL ROAD 7 INTO EDENDALE ROAD RIGHT INTO LONGMARKET STREET LEFT INTO RETIEF STREET TO DESTINATION AT RETIEF STREET TERMINAL. FROM DESTINATION ALONG PIETERMARITZ STREET LEFT INTO WEST STREET RIGHT INTO LOOP STREET LEFT INTO EDENDALE ROAD TO MUNICIPAL ROAD 7 THROUGH GEORGETOWN ROAD 6 TO ESIGODINI TERMINUS.
12.3	EDENDALE ROUTE FROM GEORGETOWN LIBRARY TERMINUS THROUGH GEORGETOWN ROAD 6 TO MUNICIPAL ROAD 7 TO EDENDALE ROAD. RIGHT INTO LONGMARKET STREET LEFT AT RETIEF STREET LEFT AT PIETERMARITZ STREET TO DESTINATION AT ASMALLS CAR PARK SITE OFF PIETERMARITZ STREET. FROM DESTINATION ALONG PIETERMARITZ STREET LEFT INTO WEST STREET. RIGHT INTO LOOP STREET LEFT INTO EDENDALE TO MUNICIPAL ROAD 7 THROUGH GEORGETOWN ROAD 6 TO ORIGIN AT GEORGETOWN LIBRARY TERMINUS.
12.4	FROM TERMINUS AT ENHLAZATSHE THROUGH GEORGETOWN ROAD 5 TO MUNICIPAL ROAD 7 LEFT INTO EDENDALE ROAD RIGHT AT LONGMARKET STREET LEFT AT RETIEF STREET LEFT AT PIETERMARITZ STREET TO DESTINATION POINT AT ASMALLS CAR PARK OFF PIETERMARITZ STREET. FROM DESTINATION ALONG PIETERMARITZ STREET LEFT INTO WEST STREET RIGHT AT LOOP STREET LEFT AT EDENDALE ROAD TO MUNICIPAL ROAD 7 THROUGH GEORGETOWN ROAD 5 TO ENHLAZATSHE TERMINUS.



transport

Department:
Transport
Province of KwaZulu-Natal

GAZETTE

LGKZNG36-2018-
DEC

REGION: ALL

1) Application Number: APP0106735	2) Gazette Number: LGKZNG36-2018-DEC
3) Applicant: ID MBATHA ID NO. 9007075577086 Association: BHOOLAS TAXI ASSOCIATION	4) Applicant Address: 14 A NORTHCLIFF AVENUE WESTVILLE 3629
5) Existing Licence Holder: KI MBATHA ID NO. 4904105615081	6) Existing Licence Holder Address: G 2975 MFUNDISI ROAD NTUZUMA KWA-ZULU NATAL 4310
7) Type of application: NORMAL TRANSFER	8) Operating Licence Number: LGKZN1403000015
9) Vehicle Type: MINIBUS	10) 1 X 15 (SEATED) + 0 (STANDING)
11) Region: GREATER NORTH	
12.1	<p>BHOOLAS TAXI RANK TO PHOENIX PLAZA.</p> <p>.FROM BHOOLAS TAXI RANK TURN LEFT INTO INDUSTRIAL ROAD THEN LEFT AGAIN INTO PHOENIX HIGHWAY PROCEED ALONG AND TURN RIGHT INTO RYDALVALE DRIVE THEN LEFT INTO PARTHENON STREET PICK AND DROP. TURN RIGHT INTO PANDORA STREET THEN TURN LEFT AND DRIVE INTO PHOENIX TAXI RANK OR ALTERNATIVELY, PROCEED ALONG RYDAVALE DRIVE AND TURN LEFT INTO LONGCROFT DRIVE AND LEFT INTO PHOENIX HIGHWAY, LEFT INTO PARTHENON STREET AND LEFT INTO PANDORA STREET DROP OF PASSENGERS THEN TURN LEFT INTO THE PHOENIX TAXI RANK PICK UP PASSENGERS AND RETURN BACK TO BHOOLAS TAXI RANK DOING THE SAMETHING.</p> <p>REVERSE ROUTE.</p> <p>FROM PHOENIX TAXI RANK DRIVE BACKWARDS USING THE SAME FORWARD ROUTE.</p> <p>. ALTERNATIVE ROUTE: VIA GOOLAM'S SUPERMARKET AND OHLANGA CASH & CARRY. DRIVE ALONG INDUSTRIAL PARK ROAD, TURN LEFT INTO FERNHAM DRIVE AND LEFT AGAIN INTO GILHAM AVENUE AND DRIVE ALONG AS STATED IN ROUTE 3 ABOVE AND DRIVE BACK ALONG WESTHAM DRIVE THEN LEFT INTO LENHAM DRIVE AND RIGHT INTO NORTHERN DRIVE. THEN LEFT INTO PHOENIX HIGHWAY RIGHT INTO PARTHENON STREET THEN LEFT INTO PHOENIX PLAZA.</p>



transport

Department:
Transport
Province of KwaZulu-Natal

GAZETTE

LGKZNG36-2018-
DEC

REGION: ALL

12.2	<p>3. BHOOLAS TAXI RANK TO WHITE HOUSE, PHOENIX.</p> <p>FROM BHOOLAS TAXI RANK TURN LEFT INTO PHOENIX INDUSTRIAL ROAD AND THEN RIGHT INTO ABERDARE DRIVE TURN LEFT ALONG ABERDARE DRIVE AND FINALLY TURN RIGHT INTO PHOENIX HIGHWAY. RIGHT INTO STONEBRIDGE DRIVE AND THEN LEFT INTO R102.</p> <p>ALTERNATIVELY,</p> <p>DRIVE ALONG PHOENIX HIGHWAY FROM ABERDARE DRIVE AND PROCEED STRAIGHT THEN FINALLY TURN LEFT INTO R102. TURN LEFT INTO MARSHALL DRIVE, RIGHT INTO BURNSIDE ROAD AND THEN RIGHT INTO FIELD ROAD, RIGHT INTO SIPHOSETHU DRIVE AND THEN LEFT INTO SUGAR MILL WAY. PROCEED TO JOIN GOLF COURSE DRIVE RIGHT INTO FLANDERS DRIVE, TURN AROUND AT MONTGOMERY DRIVE THEN TURN LEFT INTO GOLF COURSE DRIVE THEN LEFT INTO CORNUBIA DRIVE AND RIGHT INTO HILLHEAD ROAD THEN TURN LEFT INTO R102 DRIVE ALONG AND PARK AT WHITEHOUSE.</p> <p>ALTERNATIVE ROUTE:</p> <p>FROM BHOOLAS TAXI RANK TURN RIGHT INTO INDUSTRIAL PARK ROAD AND LEFT INTO M25 PROCEED STRAIGHT AND TURN LEFT INTO R102 THEN DRIVE ALONG TO WHITEHOUSE.</p> <p>REVERSE ROUTE:</p> <p>FROM WHITEHOUSE PROCEED ALONG R102 THEN TURN RIGHT M25 AND DRIVE STRAIGHT BACK TO THE STARTING POINT USING THE SAME FORWARD ROUTE OR ALTERNATIVELY, USE THE FORWARD ROUTE AS STATED ABOVE IN 4.</p> <p>3. BHOOLAS TAXI RANK TO WHITE HOUSE, PHOENIX.</p> <p>FROM BHOOLAS TAXI RANK TURN LEFT INTO PHOENIX INDUSTRIAL ROAD AND THEN RIGHT INTO ABERDARE DRIVE TURN LEFT ALONG ABERDARE DRIVE AND FINALLY TURN RIGHT INTO PHOENIX HIGHWAY, RIGHT INTO STONEBRIDGE DRIVE AND THEN LEFT INTO R102 AND PROCEED TO WHITE HOUSE SHOPPING CENTRE.</p> <p>ALTERNATIVE ROUTE:</p> <p>FROM BHOOLAS TAXI RANK TURN RIGHT INTO INDUSTRIAL PARK ROAD AND LEFT INTO M25 PROCEED STRAIGHT AND TURN LEFT INTO R102 THEN DRIVE ALONG TO WHITEHOUSE.</p> <p>REVERSE ROUTE:</p> <p>FROM WHITEHOUSE PROCEED ALONG R102 THEN TURN RIGHT M25 AND DRIVE STRAIGHT BACK TO THE STARTING POINT USING THE SAME FORWARD ROUTE OR ALTERNATIVELY, USE THE SAME FORWARD ROUTE AS STATED IN 2 ABOVE.</p>
12.3	<p>4. BHOOLAS STORE TO VERULAM VIA PHOENIX RESIDENTIAL AREA.</p> <p>FROM BHOOLAS TAXI RANK TURN LEFT INTO INDUSTRIAL PARK ROAD PROCEED ALONG THEN TURN LEFT INTO PHOENIX HIGHWAY AND PROCEED STRAIGHT AND TURN LEFT INTO NORTHERN DRIVE, PROCEED UNTIL R102 AND TURN LEFT INTO IT, TURN RIGHT INTO WICK STREET AND LEFT INTO AND LEFT INTO IRELAND STREET AND LEFT INTO VERULAM TAXI RANK.</p> <p>OR</p> <p>ALTERNATIVELY FROM BHOOLAS RANK, TURN LEFT INTO INDUSTRIAL PARK ROAD AND LEFT INTO FERNHAM DRIVE AND LEFT AGAIN INTO LEBNHAM DRIVE, THEN TURN LEFT INTO NORTHERN DRIVE AND LEFT AGAIN INTO R102 TOWARDS VERULAM, INTO WICKS STREET AND LEFT INTO IRELAND AND LEFT INTO VERULAM TAXI RANK.</p>



transport

Department:
Transport
Province of KwaZulu-Natal

GAZETTE

LGKZNG36-2018-
DEC

REGION: ALL

12.4 BHOOLAS TAXI RANK TO TONGAAT VIA VERULAM.

2.1. FROM BHOOLAS TAXI RANK TURN LEFT INTO INDUSTRIAL PARK ROAD, PROCEED ALONG THEN DROP PASSENGERS TURN LEFT INTO PHOENIX HIGHWAY AND DRIVE STRAIGHT ALONG THIS ROAD UNTIL TURNING LEFT INTO NORTHERN DRIVE DROP OF PASSENGERS.

OR

TURN LEFT INTO FERNHAM DRIVE PICK N' DROP AND LEFT AGAIN INTO LENHAM DRIVE. THEN TURN LEFT INTO NORTHERN DRIVE (PICK & DROP) AND LEFT AGAIN INTO R102 TOWARDS VERULAM DROP OFF ONLY. TURN RIGHT INTO WICK STREET AND LEFT INTO IRELAND STREET AND TURN LEFT INTO VERULAM TAXI RANK. FROM VERULAM (DROP OFF) TURN LEFT INTO IRELAND STREET AND LEFT INTO MOSS STREET. PROCEED RIGHT INTO SHALIMAR ROAD THEN RIGHT INTO VINCENT DICKENS ROAD THEN LEFT INTO R102 TOWARDS TONGAAT BECOMING MAIN ROAD. TURN LEFT INTO MARKET LANE THEN DRIVE STRAIGHT INTO TONGAAT TAXI RANK LOAD AND BACK TO BHOOLAS DOING THE SAME ROUTE.

2. ALTERNATIVE ROUTE TO TONGAAT VIA VERULAM.

2.2. FROM BHOOLAS TAXI RANK TURN RIGHT INTO INDUSTRIAL PARK ROAD THEN LEFT TURN INTO AN ON RAMP TO M25. TURN LEFT INTO N2 FREEWAY AND THEN LEFT INTO M41/ R102 TOWARDS VERULAM RIGHT NORTHERN DRIVE DROP OFF ONLY, LEFT OLD MAIN ROAD AND LEFT UMDLOTI LINK/ M27 THEN PROCEED ALONG USING THE FORWARD ROUTE AS STATED ABOVE,

OR

PROCEED ALONG INDUSTRIAL PARK DRIVE THEN TURN LEFT INTO M25 AND LEFT INTO R102 PASS THROUGH TO WHITEHOUSE IN PHOENIX AND THEN PROCEED ALONG R102 TOWARDS VERULAM TAXI RANK DROP OFF AND PROCEED TO TONGAAT LEFT INTO IRELAND STREET, INTO MOSS STREET. FROM VERULAM (DROP OFF) TURN LEFT INTO IRELAND STREET AND LEFT INTO MOSS STREET. PROCEED RIGHT INTO SHALIMAR ROAD THEN RIGHT INTO VINCENT DICKENS ROAD THEN LEFT INTO R102 TOWARDS TONGAAT BECOMING MAIN ROAD. TURN LEFT INTO MARKET LANE THEN DRIVE STRAIGHT INTO TONGAAT TAXI RANK LOAD AND BACK TO BHOOLAS DOING THE SAME ROUTE.

FROM TONGAAT TAXI RANK TURN RIGHT INTO MARKET LANE THEN RIGHT INTO MAIN ROAD BECOMING R102 THEN DRIVE BACKWARDS USING THE SAME FORWARD ROUTE.

2.3 ALTERNATIVE REVERSE ROUTE.

FROM TONGAAT TAXI RANK TURN RIGHT INTO MARKET LANE THE LEFT INTO MAIN ROAD AND THEN RIGHT INTO WATSON HIGHWAY. TURN RIGHT INTO N2 FREEWAY ON RAMP. PROCEED ALONG N2 FREEWAY AND THEN TURN RIGHT AND JOIN M25 TOWARDS KWAMASHU THEN PROCEED ALONG UNTIL TURNING RIGHT INTO INDUSTRIAL PARK ROAD ON THE LEFT.



transport

Department:
Transport
Province of KwaZulu-Natal

GAZETTE

LGKZNG36-2018-
DEC

REGION: ALL

1) Application Number: APP0106739	2) Gazette Number: LGKZNG36-2018-DEC
3) Applicant: ID MBATHA ID NO. 9007075577086 Association: BHOOLAS TAXI ASSOCIATION	4) Applicant Address: 14 A NORTHCLIFFE AVENUE WESTVILLE 3629
5) Existing Licence Holder: KI MBATHA ID NO. 4904105615081	6) Existing Licence Holder Address: 42 FIRENZA GARDEN RESERVOIR HILLS 4091
7) Type of application: RENEWAL AND NORMAL TRANSFER	8) Operating Licence Number: LKNKZN0123299
9) Vehicle Type: MINIBUS	10) 1 X 15 (SEATED) + 0 (STANDING)
11) Region: GREATER NORTH	
12.1	<p>BHOOLAS TAXI RANK TO PHOENIX PLAZA.</p> <p>.FROM BHOOLAS TAXI RANK TURN LEFT INTO INDUSTRIAL ROAD THEN LEFT AGAIN INTO PHOENIX HIGHWAY PROCEED ALONG AND TURN RIGHT INTO RYDALVALE DRIVE THEN LEFT INTO PARTHENON STREET PICK AND DROP. TURN RIGHT INTO PANDORA STREET THEN TURN LEFT AND DRIVE INTO PHOENIX TAXI RANK OR ALTERNATIVELY, PROCEED ALONG RYDAVALE DRIVE AND TURN LEFT INTO LONGCROFT DRIVE AND LEFT INTO PHOENIX HIGHWAY, LEFT INTO PARTHENON STREET AND LEFT INTO PANDORA STREET DROP OF PASSENGERS THEN TURN LEFT INTO THE PHOENIX TAXI RANK PICK UP PASSENGERS AND RETURN BACK TO BHOOLAS TAXI RANK DOING THE SAMETHING.</p> <p>REVERSE ROUTE.</p> <p>FROM PHOENIX TAXI RANK DRIVE BACKWARDS USING THE SAME FORWARD ROUTE.</p> <p>. ALTERNATIVE ROUTE: VIA GOOLAM'S SUPERMARKET AND OHLANGA CASH & CARRY. DRIVE ALONG INDUSTRIAL PARK ROAD, TURN LEFT INTO FERNHAM DRIVE AND LEFT AGAIN INTO GILHAM AVENUE AND DRIVE ALONG AS STATED IN ROUTE 3 ABOVE AND DRIVE BACK ALONG WESTHAM DRIVE THEN LEFT INTO LENHAM DRIVE AND RIGHT INTO NORTHERN DRIVE. THEN LEFT INTO PHOENIX HIGHWAY RIGHT INTO PARTHERNON STREET THEN LEFT INTO PHOENIX PLAZA.</p>



transport

Department:
Transport
Province of KwaZulu-Natal

GAZETTE

LGKZNG36-2018-
DEC

REGION: ALL

12.2 BHOOLAS TAXI RANK TO TONGAAT VIA VERULAM.

2.1. FROM BHOOLAS TAXI RANK TURN LEFT INTO INDUSTRIAL PARK ROAD, PROCEED ALONG THEN DROP PASSENGERS TURN LEFT INTO PHOENIX HIGHWAY AND DRIVE STRAIGHT ALONG THIS ROAD UNTIL TURNING LEFT INTO NORTHERN DRIVE DROP OF PASSENGERS.

OR

TURN LEFT INTO FERNHAM DRIVE PICK N' DROP AND LEFT AGAIN INTO LENHAM DRIVE. THEN TURN LEFT INTO NORTHERN DRIVE (PICK & DROP) AND LEFT AGAIN INTO R102 TOWARDS VERULAM DROP OFF ONLY. TURN RIGHT INTO WICK STREET AND LEFT INTO IRELAND STREET AND TURN LEFT INTO VERULAM TAXI RANK. FROM VERULAM (DROP OFF) TURN LEFT INTO IRELAND STREET AND LEFT INTO MOSS STREET. PROCEED RIGHT INTO SHALIMAR ROAD THEN RIGHT INTO VINCENT DICKENS ROAD THEN LEFT INTO R102 TOWARDS TONGAAT BECOMING MAIN ROAD. TURN LEFT INTO MARKET LANE THEN DRIVE STRAIGHT INTO TONGAAT TAXI RANK LOAD AND BACK TO BHOOLAS DOING THE SAME ROUTE.

2. ALTERNATIVE ROUTE TO TONGAAT VIA VERULAM.

2.2. FROM BHOOLAS TAXI RANK TURN RIGHT INTO INDUSTRIAL PARK ROAD THEN LEFT TURN INTO AN ON RAMP TO M25. TURN LEFT INTO N2 FREEWAY AND THEN LEFT INTO M41/ R102 TOWARDS VERULAM RIGHT NORTHERN DRIVE DROP OFF ONLY, LEFT OLD MAIN ROAD AND LEFT UMDLOTI LINK/ M27 THEN PROCEED ALONG USING THE FORWARD ROUTE AS STATED ABOVE,

OR

PROCEED ALONG INDUSTRIAL PARK DRIVE THEN TURN LEFT INTO M25 AND LEFT INTO R102 PASS THROUGH TO WHITEHOUSE IN PHOENIX AND THEN PROCEED ALONG R102 TOWARDS VERULAM TAXI RANK DROP OFF AND PROCEED TO TONGAAT LEFT INTO IRELAND STREET, INTO MOSS STREET. FROM VERULAM (DROP OFF) TURN LEFT INTO IRELAND STREET AND LEFT INTO MOSS STREET. PROCEED RIGHT INTO SHALIMAR ROAD THEN RIGHT INTO VINCENT DICKENS ROAD THEN LEFT INTO R102 TOWARDS TONGAAT BECOMING MAIN ROAD. TURN LEFT INTO MARKET LANE THEN DRIVE STRAIGHT INTO TONGAAT TAXI RANK LOAD AND BACK TO BHOOLAS DOING THE SAME ROUTE.

FROM TONGAAT TAXI RANK TURN RIGHT INTO MARKET LANE THEN RIGHT INTO MAIN ROAD BECOMING R102 THEN DRIVE BACKWARDS USING THE SAME FORWARD ROUTE.

2.3 ALTERNATIVE REVERSE ROUTE.

FROM TONGAAT TAXI RANK TURN RIGHT INTO MARKET LANE THE LEFT INTO MAIN ROAD AND THEN RIGHT INTO WATSON HIGHWAY. TURN RIGHT INTO N2 FREEWAY ON RAMP. PROCEED ALONG N2 FREEWAY AND THEN TURN RIGHT AND JOIN M25 TOWARDS KWAMASHU THEN PROCEED ALONG UNTIL TURNING RIGHT INTO INDUSTRIAL PARK ROAD ON THE LEFT.



transport

Department:
Transport
Province of KwaZulu-Natal

GAZETTE

LGKZNG36-2018-
DEC

REGION: ALL

12.3	<p>3. BHOOLAS TAXI RANK TO WHITE HOUSE, PHOENIX.</p> <p>FROM BHOOLAS TAXI RANK TURN LEFT INTO PHOENIX INDUSTRIAL ROAD AND THEN RIGHT INTO ABERDARE DRIVE TURN LEFT ALONG ABERDARE DRIVE AND FINALLY TURN RIGHT INTO PHOENIX HIGHWAY. RIGHT INTO STONEBRIDGE DRIVE AND THEN LEFT INTO R102.</p> <p>ALTERNATIVELY,</p> <p>DRIVE ALONG PHOENIX HIGHWAY FROM ABERDARE DRIVE AND PROCEED STRAIGHT THEN FINALLY TURN LEFT INTO R102. TURN LEFT INTO MARSHALL DRIVE, RIGHT INTO BURNSIDE ROAD AND THEN RIGHT INTO FIELD ROAD, RIGHT INTO SIPHOSETHU DRIVE AND THEN LEFT INTO SUGAR MILL WAY. PROCEED TO JOIN GOLF COURSE DRIVE RIGHT INTO FLANDERS DRIVE, TURN AROUND AT MONTGOMERY DRIVE THEN TURN LEFT INTO GOLF COURSE DRIVE THEN LEFT INTO CORNUBIA DRIVE AND RIGHT INTO HILLHEAD ROAD THEN TURN LEFT INTO R102 DRIVE ALONG AND PARK AT WHITEHOUSE.</p> <p>ALTERNATIVE ROUTE:</p> <p>FROM BHOOLAS TAXI RANK TURN RIGHT INTO INDUSTRIAL PARK ROAD AND LEFT INTO M25 PROCEED STRAIGHT AND TURN LEFT INTO R102 THEN DRIVE ALONG TO WHITEHOUSE.</p> <p>REVERSE ROUTE:</p> <p>FROM WHITEHOUSE PROCEED ALONG R102 THEN TURN RIGHT M25 AND DRIVE STRAIGHT BACK TO THE STARTING POINT USING THE SAME FORWARD ROUTE OR ALTERNATIVELY, USE THE FORWARD ROUTE AS STATED ABOVE IN 4.</p> <p>3. BHOOLAS TAXI RANK TO WHITE HOUSE, PHOENIX.</p> <p>FROM BHOOLAS TAXI RANK TURN LEFT INTO PHOENIX INDUSTRIAL ROAD AND THEN RIGHT INTO ABERDARE DRIVE TURN LEFT ALONG ABERDARE DRIVE AND FINALLY TURN RIGHT INTO PHOENIX HIGHWAY, RIGHT INTO STONEBRIDGE DRIVE AND THEN LEFT INTO R102 AND PROCEED TO WHITE HOUSE SHOPPING CENTRE.</p> <p>ALTERNATIVE ROUTE:</p> <p>FROM BHOOLAS TAXI RANK TURN RIGHT INTO INDUSTRIAL PARK ROAD AND LEFT INTO M25 PROCEED STRAIGHT AND TURN LEFT INTO R102 THEN DRIVE ALONG TO WHITEHOUSE.</p> <p>REVERSE ROUTE:</p> <p>FROM WHITEHOUSE PROCEED ALONG R102 THEN TURN RIGHT M25 AND DRIVE STRAIGHT BACK TO THE STARTING POINT USING THE SAME FORWARD ROUTE OR ALTERNATIVELY, USE THE SAME FORWARD ROUTE AS STATED IN 2 ABOVE.</p>
12.4	<p>4. BHOOLAS STORE TO VERULAM VIA PHOENIX RESIDENTIAL AREA.</p> <p>FROM BHOOLAS TAXI RANK TURN LEFT INTO INDUSTRIAL PARK ROAD PROCEED ALONG THEN TURN LEFT INTO PHOENIX HIGHWAY AND PROCEED STRAIGHT AND TURN LEFT INTO NORTHERN DRIVE, PROCEED UNTIL R102 AND TURN LEFT INTO IT, TURN RIGHT INTO WICK STREET AND LEFT INTO AND LEFT INTO IRELAND STREET AND LEFT INTO VERULAM TAXI RANK.</p> <p>OR</p> <p>ALTERNATIVELY FROM BHOOLAS RANK, TURN LEFT INTO INDUSTRIAL PARK ROAD AND LEFT INTO FERNHAM DRIVE AND LEFT AGAIN INTO LEBNHAM DRIVE, THEN TURN LEFT INTO NORTHERN DRIVE AND LEFT AGAIN INTO R102 TOWARDS VERULAM, INTO WICKS STREET AND LEFT INTO IRELAND AND LEFT INTO VERULAM TAXI RANK.</p>



transport

Department:
Transport
Province of KwaZulu-Natal

GAZETTE

LGKZNG36-2018-
DEC

REGION: ALL

1) Application Number: APP0106753	2) Gazette Number: LGKZNG36-2018-DEC
3) Applicant: TM BHENGU ID NO. 5711230718089 Association: IXOPO & DISTRICT TAXI ASSOCIATION	4) Applicant Address: P O BOX 730 IXOPO KWAZULU-NATAL KWA-ZULU NATAL 3276
5) Existing Licence Holder: NOT APPLICABLE ID NO. NOT APPLICABLE	6) Existing Licence Holder Address: NOT APPLICABLE
7) Type of application: NEW OPERATING LICENCE	8) Operating Licence Number: LKNKZN0113470
9) Vehicle Type: MINIBUS	10) 1 X 15 (SEATED) + 0 (STANDING)
11) Region: SISONKE	
12.1	FROM IXOPO TAXI RANK TURN RIGHT INTO P312 ROAD, AFTER 2KM TURN RIGHT INTO P 22-2 ROAD TO HIGHFLATS AND ABOUT 25KM FROM IXOPO TURN LEFT INTO THE HIGHFLATS TAXI RANK. PICKING-UP AND DROPPING OFF OF PASSENGERS ALONG THE ROUTE. RETURN TO IXOPO USING THE SAME ROUTE AS THE FORWARD ROUTE.



transport

Department:
Transport
Province of KwaZulu-Natal

GAZETTE

LGKZNG36-2018-
DEC

REGION: ALL

1) Application Number: APP0106772	2) Gazette Number: LGKZNG36-2018-DEC
3) Applicant: NP MAKHUNGA ID NO. 5806251023086 Association: ESIKHAWINI TAXI ASSOCIATION	4) Applicant Address: PO BOX 7251 ESIKHAWINI 3887
5) Existing Licence Holder: AK MAKHUNGA ID NO. 7905235388082	6) Existing Licence Holder Address: PO BOX 7251 ESIKHAWINI, EMPANGENI ESIKHAWINI KWA-ZULU NATAL 3887
7) Type of application: RENEWAL AND DECEASED TRANSFER	8) Operating Licence Number: LKNKZN0125585
9) Vehicle Type: MINIBUS	10) 1 X 15 (SEATED) + 0 (STANDING)
11) Region: UTHUNGULU	
12.1	<p>ESIKHAWINI TO RICHARDSBAY</p> <p>DEPART ESIKHAWINI TAXI RANK, TURN LEFT INTO MTHOMBONI ROAD, RIGHT INTO MDLEBE MPUMA (EAST), INTO MELONI (P106). CARRY STRAIGHT DOWN THE B10 (P106), PAST MADLANKALA, TURN RIGHT INTO R34 (JOHN ROSS PARKWAY), TURN LEFT WEST CENTRAL ARTERIAL CARRY STRAIGHT INTO BULLION BOULEVARD, THEN TURN LEFT INTO TAXI CITY RANK RICHARDSBAY, RETURN ALONG THE SAME ROUTE.</p>
12.2	<p>ESIKHAWINI TO RICHARDSBAY VIA ALTON.</p> <p>2. DEPART ESIKHAWINI RANK, LEFT INTO MTHOMBONI ROAD, RIGHT INTO MDLEBE MPUMA (EAST), INTO MELONI (P106), CARRY ON STRAIGHT DOWN THE B10 (P106), PAST MADLANKALA, TURN RIGHT INTO R34 (JOHN ROSS PARKWAY), TURN RIGHT INTO ALUMINA ALLEE, 100 METRES AWAY FROM THE ROAD, OFF LOADING AT BUS STOP (MARINGINI), RETURN. STRAIGHT ACROSS ALUMINA ALLEE, OFF LOADING AT AMALGAMATED, ENGINE GARAGE, IKHWEZI DEPORT BELL, SHELL GARAGE, ZCBF, DOLLAR DRIVE, TURN RIGHT AND LEFT INTO BULLION BOULEVARD AND TURN LEFT INTO TAXI RANK RICHARDSBAY, AND RETURN ALONG THE SAME ROUTE.</p>
12.3	<p>ESIKHAWINI TO EMPANGENI RAIL.</p> <p>3. DEPART ESIKHAWINI RANK, TURN LEFT INTO MTHOMBONI ROAD, CARRY STRAIGHT INTO D1567, TURN RIGHT INTO N2 (FREEWAY), TURN LEFT INTO R34 (JOHN ROSS PARKWAY), STRAIGHT INTO TANNER ROAD, OFF LOADING AT KENTUCKY, POST OFFICE, EMRICMOTORS AND TURN LEFT INTO B RANK, OFF LOADING THEN TURN INTO MAIN ROAD, TURN LEFT AND RIGHT GRANTHAM HIGHWAY, BACK INTO R34, TURN RIGHT INTO MAXWELL STREET, THEN LEFT INTO LOT 63 TAXI RANK, TURN RIGHT INTO N2 (NGOYA X ROADS) STRAIGHT TO EMPANGNI CIRCLE, LEFT INTO TANNER ROAD, THEN RIGHT INTO B-RANK, TURN RIGHT INTO TANNER ROAD, TURN LEFT INTO R34, RIGHT INTO MAXWELL STREET, LEFT INTO LOT 63, TAXI RANK EMPANGENI AND RETURN ALONG THE SAME ROUTE.</p>
12.4	<p>ESIKHAWINI TO EMPANGENI LOT 63.</p> <p>DEPART ESIKHAWINI RANK, TURN LEFT INTO MTHOMBONI ROAD, STRAIGHT INTO D1567, TURN RIGHT INTO N2, LEFT INTO R34 (JOHN ROSS PARKWAY), STRAIGHT INTO MAIN ROAD, OFF LOADING AT SPEEDY, TURN LEFT INTO PRESIDENT SWART AVENUE, OFF LOADING AT CENTRAL PARK, TOTAL GARAGE, TURN RIGHT INTO MAXWELL STREET, THEN LEFT INTO LOT 63 TAXI RANK EMPANGENI AND RETURN ALONG THE SAME ROUTE.</p>
12.5	<p>ESIKHAWINI (MPEMBENI) TO RICHARDS BAY.</p> <p>DEPART ESIKHAWINI TAXI RANK, TURN RIGHT INTO MTHOMBONI ROAD, CARRY STRAIGHT ACROSS MDLEBE MPUMA ROBOTS ALONG D887 TO MPEMBENI (LEXON TEA ROOM), TURN BACK ALONG D887, STRAIGHT DOWN THE B10 (P106), PAST MADLANKALA, TURN RIGHT INTO R34 (JOHN ROSS PARKWAY), TURN LEFT INTO WEST CENTRAL ARTERIAL, CARRY STRAIGHT TO BULLION BOULEVARD, THEN LEFT INTO TAXI CITY RANK RICHARDSBAY, ALONG THE SAME ROUTE.</p>

CONTINUES ON PAGE 386 - PART 4



KWAZULU-NATAL PROVINCE
KWAZULU-NATAL PROVINSIE
ISIFUNDAZWE SA KWAZULU-NATALI

Provincial Gazette • Provinsiale Koerant • Igazethi Yesifundazwe

(Registered at the post office as a newspaper) • (As 'n nuusblad by die poskantoor geregistreer)
(Irejistiwee njengephephandaba eposihhovisi)

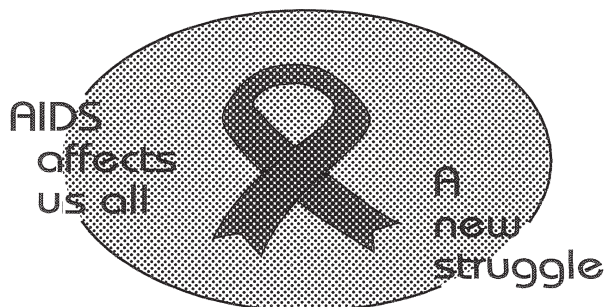
Vol. 13

PIETERMARITZBURG
17 JANUARY 2019
17 JANUARIE 2019
17 KUMASINGANA 2019

No. 2035

PART 4 OF 4

We all have the power to prevent AIDS



Prevention is the cure

**AIDS
HELPLINE**

0800 012 322

DEPARTMENT OF HEALTH

N.B. The Government Printing Works will not be held responsible for the quality of "Hard Copies" or "Electronic Files" submitted for publication purposes

ISSN 1994-4558



02035



9 771994 455008



transport

Department:
Transport
Province of KwaZulu-Natal

GAZETTE

LGKZNG36-2018-
DEC

REGION: ALL

12.6	<p>ESIKHAWINI (PORT DUNFORD) TO EMPANGENI.</p> <p>6. DEPART ESIKHAWINI RANK TO PORT DUNFORD, ALONG D537 TO KWAMOLI TEA ROOM AND TURN BACK ALONG D537, TURN LEFT INTO D1597, STRAIGHT TO MASONGO X ROADS, TURN LEFT INTO MDLEBE MPUMA, RIGHT INTO MELONI (P106), CARRY STRAIGHT DOWN THE B10 (P106), PAST MADLANKAL, TURN LEFT INTO R34 (JOHN ROSS PARKWAY), TURN LEFT INTO TANNER ROAD, OFFLOADING AT KENTUCKY, POST OFFICE, EMRIC MOTORS, LEFT INTO B-RANK, BACK INTO MAIN ROAD, LEFT AND RIGHT INTO GRANTAM HIGHWAY, TURN RIGHT INTO MAXWELL STREET, THEN LEFT INTO LOT 63 TAXI RANK EMPANGNI, AND RETURN ALONG THE SAME ROUTE.</p>
12.7	<p>ESIKHAWINI TO DURBAN.</p> <p>DEPART ESIKHAWINI RANK, CARRY STRAIGHT INTO D1567, TURN LEFT INTO N2 FREEWAY, CARRY ON STRAIGHT AND TURN RIGHT INTO ARGYLE ROAD, TURN LEFT INTO UMGENI ROAD, TURN RIGHT INTO LEOPOLD STREET, OFF LOADING AT DURBAN STATION, CARRY STRAIGHT TO MARKET STREET, OFF LOADING AT BEREA NEW MARKET DURBAN, RETURN ALONG THE SAME ROUTE.</p>
12.8	<p>1. PASSENGERS MAY BE PICKED UP AND/OR SET DOWN ONLY AT DESIGNATED TAXI RANK OR TAXI STOP, WHICH SHALL EXCLUDE BUS STOPS.</p> <p>2. ENTRY OR RANKING ON PRIVATE PROPERTY IS NOT PERMITTED WITHOUT WRITTEN PERMISSION OF THE LANDLORD, A COPY OF WHICH MUST BE SUPPLIED TO THE BOARD.</p> <p>3. WITHOUT HAVING ENTERED INTO AN AGREEMENT WITH OTHER OPERATORS ON A COMMON ROUTE, AS CONTEMPLATED BY SECTION 88(2)(B) OF ACT 22 OF 2000, THE PICKING UP OR SETTING DOWN OF PASSENGERS ON SUCH ROUTE IS NOT PERMITTED. A COPY OF SUCH AGREEMENT MUST BE SUPPLIED TO THE BOARD.</p> <p>4. AT RANKS, WHETHER ON – STREET OR OFF – STREET, ONLY THE TAXIS THAT CAN BE ACCOMMODATED IN THE DEMARCATED AREA MAY OCCUPY THE RANK, EXCESS VEHICLES MUST HOLD ELSEWHERE AT DESIGNATED HOLDING AREAS.</p> <p>5. RANK PERMITS OR LETTERS OF AUTHORITY MUST BE PRODUCED IN RESPECT OF ALL RANKS IN MUNICIPAL AREAS, IN PARTICULAR MAJOR TOWNS AND CITIES AND IN PARTICULAR INTER-PROVINCIAL DESTINATIONS.</p> <p>6. THE ALLOCATION OF ANY ROUTE OR PORTION OF A ROUTE IS SUBJECT TO THE CONDITION THAT IT HAS BEEN APPROVED AND ALLOCATED IN GOOD FAITH AND THAT SUCH ROUTE WILL BE INVALID SHOULD IT TRANSPIRE THAT THE ROUTE OR PORTION THEREOF WILL, OR HAS CAUSED CONFLICT DUE TO IT HAVING BEEN APPROVED BASED ON INCORRECT OR FALSE INFORMATION SUPPLIED TO THE BOARD OR AS A RESULT OF AN ERROR. IN SUCH INSTANCE THE OPERATING LICENCE MUST BE RETURNED TO THE BOARD FOR CORRECTION.</p> <p>7. THE VEHICLE MUST BE COVERED BY MOTOR VEHICLE INSURANCE AS WELL AS PERSONAL LIABILITY INSURANCE</p>



transport

Department:
Transport
Province of KwaZulu-Natal

GAZETTE

LGKZNG36-2018-
DEC

REGION: ALL

1) Application Number: APP0106775	2) Gazette Number: LGKZNG36-2018-DEC
3) Applicant: Z HLOPHE ID NO. 5110040185086 Association: NTSHONGWENI TAXI ASSOCIATION	4) Applicant Address: P.O.BOX 121 ST WENDOLINS KWAZULU NATAL 3609
5) Existing Licence Holder: NOT APPLICABLE ID NO. NOT APPLICABLE	6) Existing Licence Holder Address: NOT APPLICABLE
7) Type of application: NEW OPERATING LICENCE	8) Operating Licence Number: LGKZN1503000802
9) Vehicle Type: MINIBUS TAXI	10) 1 X 9-16 (SEATED) + 0 (STANDING)
11) Region: DURBAN WEST	
12.1	<p>NTSHONGWENI - PINETOWN: FROM NTSNONGWENI TAXI RANK, LEFT INTO D210 NTSNONGWENI ROAD PASS MNCADODO BRIDGE, LEFT INTO D359, RIGHT INTO P551 BECOMING KASSIER ROAD, LEFT TURN P454 / J.B. MCINTOSH ROAD SUMMERVELD AND RETURN BACK INTO KASSIER ROAD, PASS N3 BRIDGE, PASS POLO PONY GARAGE, PASS M13, LEFT TURN INTO FRASER ROAD AND BACK, PROCEED ALONG KASSIER ROAD AND TO ASSAGAY AND HILLCREST, RIGHT TURN INTO R103/ OLD MAIN ROAD, RIGHT TURN INTO AZALIA ROAD TO PETROL FILING STATION (PICK UP AND DROP OFF) AND PROCEED, LEFT INTO MARGARETS STREET RIGHT INTO R103/ OLD MAIN ROAD, LEFT TURN INTO M13 FROM KASSIER ROAD RIGHT TURN INTO M13, LEFT TURN OFF RAMP INTO SHONGWENI ROAD INTO HILLCREST TURN AROUND AZALIA ROAD LEFT INTO R103/ OLD MAIN ROAD, LEFT TURN INTO M13, PASS EVERTON, GILLITS, PASS MAYTIME STORES KLOOF, LEFT TURN INTO VILLAGE ROAD, RIGHT ON - RAMP INTO M13, LEFT TURN INTO M31/OLD MAIN ROAD, RIGHT TURN INTO ANDERSON ROAD AND RIGHT INTO ANDERSON ROAD TAXI RANK, PICK AND DROP AND RETURN ALONG THE SAME ROUTE IN REVERSE.</p> <p>ALTERNATIVE ROUTE FROM M13 KLOOF AREA TURN INTO PIONNEER ROAD, INTO WYEBANK ROAD (M39), RIGHT TURN INTO GLAMIS ROAD (M39), RIGHT TURN INTO BOSSE STREET, RIGHT TURN INTO BOHMER ROAD, STRAIGHT INTO HIGH STREET, RIGHT TURN INTO CAMPBELL ROAD, BECOMING GLENUGIE ROAD, RIGHT INTO KINGS ROAD RIGHT TURN INTO M13/ OLD MAIN ROAD, LEFT TURN INTO ANDERSON ROAD AND RIGHT INTO ANDERSON ROAD TAXI RANK AND RETURN ALONG THE SAME ROUTE IN REVERSE. BUX FARM TO PINETOWN FROM BUX FARM TAXI RANK, RIGHT TURN INTO D755, RIGHT TURN INTO CLIFFDDALE ROAD/ P504, LEFT TURN INTO KASSIER ROAD AND PROCEED TO PINETOWN ALONG ALL MENTIONED ROUTES</p>
12.2	<p>FROM NTSNONGWENI TO KELLY ROAD TAXI RANK, HAMMERSDALE DIRECT, ALONG MPUMALANGA/HAMMERSDALE MAIN ROAD DIRECT AND RETURN. 1.2 ABOVE, AND RETURN.</p>



transport

Department:
Transport
Province of KwaZulu-Natal

GAZETTE

LGKZNG36-2018-
DEC

REGION: ALL

12.3	<p>NTSHONGWENI - PINETOWN.</p> <p>.FROM NTSHONGWENI TAXI RANK LEFT TURN INTO D210 NTSHONGWENI MAIN ROAD PASS MNCADODO BRIDGE,LEFT TURN INTO D359,RIGHT TURN INTO P551 BECOMING KASSIER ROAD.LEFT TURN P9454/J.B.MCINTOSH ROAD SUMMERVELD DROP OFF AND PICK UP AND RETURN BACK INTO KASSIER ROAD,PASS N3 BRIDGE,PASS POLO POLY GARAGE DROP OFF AND PICK UP,PASS M13 BRIDGE DROP OFF AND PICK UP,LEFT TURN INTO FRASER ROAD DROP OFF AND PICK UP AND BACK,PROCEED ALONG KASSIER ROAD PASS ASSAGAY AND HILLCREST RIGHT TURN INTO R103/OLD MAIN ROAD,RIGHT TURN INTO ALALIA ROAD AND PASS INTO INANDA ROAD HILLCREST TAXI RANKDROP OFF AND PICK UP PROCEED ALONG R103/OLD MAIN ROAD,LEFT TURN INTO M13 EMBERTON STOP DROP OFF AND PICK UP.AND PROCEED ALONG M13 TO PINETOWN PASS ELVERSTONE STOP DROP OFF AND PICK UP,GILLITTS STOP OFF AND PICK UP, MAYTIME STOP DROP OFF AND PICK UP, KLOOF VILLAGE ROAD OFF RAMP DROP OFF AND PICK UP, FROM M13 LEFT TURN INTO M31/OLD MAIN ROAD,RIGHT TURN INTO ANDERSON ROAD TAXI RANK DROP OFF AND PICK UP AND RETURN BACK SAME ROUTES PICK UP AND DROP OFF.</p> <p>A.2. PASS KASSIER ROAD,RIGHT TURN INTO M13 ON RAMP DROP OFF AND PICK UP, PROCEED STRAIGHT PASS ELVERSTONE DROP OFF AND PICK UP,GILLITTS DROP OFF AND PICK UP,PASS MAYTIME STOP DROP OFF AND PICK,PASS KLOOF VILLAGE ROAD OFF RAMP DROP OFF AND PICK UP,LEFT TURN INTO VILLAGE ROAD OR PROCEED STRAIGHT RIGHT INTO ON RAMP INTO M13,LEFT TURN INTO M31/OLD MAIN ROAD,RIGHT TURN INTO ANDERSON ROAD AND RIGHT INTO ANDERSON TAXI RANK,PICK UP AND DROP OFF ALL STOP AND WHERE NOT INCONVENIENCING OTHER ROAD USERS,AND RETURN BACK ON THE SAME ROUTES DROP OFF AND PICK UP.</p> <p>A.3.FROM NTSHONGWENI TO PINETOWN AND RETURN TO ALTERNATIVE ROUTES</p> <p>1.FROM NTSHONGWENI TAXI RANK,LEFT INTO D210 NTSHONGWENI MAIN ROAD PASS MNCADODO BRIDGE,LEFT TURN INTO D359,RIGHT INTO P551 BECOMING KASSIER ROAD SUMMERVELD,RIGHT TURN INTO N3 ON RAMP,PASS MARIANNHILL TOLL PLAZA,LEFT TURN INTO M1/OLD RICHMOND ROAD,PASS WEASTMEAD ROAD,PASS CIRCUIT ROAD, PASS MALCOLM ROAD, PASS OLD RICHMOND ROAD PROCEED TO OLD MAIN ROAD AND RIGHT TO ANDERSON ROAD TAXSI RANK.ALSO DROP OFF AND PICK UP TO ALL STOP AND WHERE IS NOT INCONVENIENCING OTHER ROAD USERS AND RETURN ON THE SAME ROUTES.</p>
12.4	<p>FROM BUX FARM VIA SUMMERVELD TO PINETOWN AND RETURN.</p> <p>FROM BUX FARM TAXI RANK,RIGHT TURN INTO D755,RIGHT INTO CLIFFDALE ROAD,P504 PASS PEACEVALLE,LEFT TURN INTO KASSIER ROAD, RIGHT INTO R103 DROP OFF AND PICK UPAT HILLCREST INANDA ROAD TAX RANK,LEFT INTO M13 OFF RAMP DROP OFF AND PICK UP AND PROCEED TO PINETOWN VIA ALL MENTIONED ROUTES PICK UP AND DROP OFF GILLITTS SPOT,EVERSTONE STOP,MAYTIME STOP,KLOOF VILLAGE ROAD OFF RAMP,PIONEER ROAD OFF RAMP AND PROCEED ALONG M13,LEFT INTO M1 OLD MAIN ROAD RIGHT INTOANDERSON ROAD PINETOWN TAX RANK DROP OFF AND PICK UP AND RETURNED THE SAME ROUTES TO BUX FARM VIA SUMMERELD. FROM BUX FARM TAXI RANK,RIGHT TURN INTO D775,PROCEED INTO P504 CLIFFDALE ROAD,INTO PEACEVALE UNDER THE N3 BRIDGE LEFT TURN INTO P385,PASS CALTEX FILLING STATION LEFT INTO UNDERSON ROAD,RIGHT TURN INTO VAN ECK ROAD,PICK UPAND DROP OFF TO ALL ABOVE MENTIONED ROUTES TO ALL ABOVE MENTIONED ROUTES TO AND RETURN BACK TO KELLY ROAD TAXI RANK.</p>
12.5	<p>.FROM NTSHONGWENI TO HAMMARSDALE & RETURN.</p> <p>FROM NTSHONGWENI TAXI RANK,RIGHT TURN INTO D210 NTSHONGWENI MAIN ROAD,PASS MATHE STORE,LUTHULI STORE,KWASHENGU,EKWANDENI,PASS EMALANGENI CEMETERY,PASS ERASTENI WHERE NTSHONGWENI AREA ENDS AND NTSHONGWENI MAIN ROAD ENDS,BECOMING SIBISI ROAD,PROCEED PASS UNIT 6 AS IT BEGINS,NO PICKING UP OF PASSENGERS DROP OFF ONLY,PASS FIRST TRAFFIC CIRCLE,PASS MAGISTRATE COURT,TURN RIGHT INTO BUTHELEZI ROAD,RIGHT TURN INTO HAMMERSDALE OLD MAIN ROAD,RIGHT TURN INTO KELLY ROAD TAXI RANK,AND RETURN TO NTSHONGWENI.</p> <p>ALTERNATIVE 1</p> <p>AE.2. ALONG NTSHONGWENI MAIN ROAD,PASS MATHE STORE,LUTHULI STORE,KWABHENGU,EMALANGENI,RIGHT TURN INTO UNNAMED ROAD BECOMING BUCKAM ROAD,PASS LUBEX FACTORY,RIGHT TURN INTO HAMMERSDALE MAIN ROAD,LEFT INTO RAINBOW CHICKEN FACTORY,RETURN BACK TO HAMMERSDALE MAIN ROAD,RIGHT TURN INTO KELLY ROAD TAXI RANK,DROP OFF PICK UP TO ALL ABOVEMENTIONED ROUTES AND RETURNED SAME ROUTES.</p>



transport

Department:
Transport
Province of KwaZulu-Natal

GAZETTE

LGKZNG36-2018-
DEC

REGION: ALL

12.6 .FROM NTSHONGWENI TO DURBAN AND RETURN.

FROM NTSHONGWENI TAXI RANK, LEFT TURN INTO D210 NTSHONGWENI MAIN ROAD, PASS MNCADODO BRIDGE, PASS D359 BECOMING P551, INTO KASSIER ROAD, PASS P454 SUMMERVELD, RIGHT TURN INTO M13 OLD MAIN ROAD PASS ELVERSTONE, GILLITTS, MAYTIME STORE, KLOOF VILLAGE ROAD, PROCEED INTO M13, LEFT TURN INTO BEREA ROAD NORTH, PASS MUSGRAVE ROAD, PROCEED TO BEREA ROAD RIGHT TURN INTO UNIVERSITY AVENUE TAXI RANK (RANK 142) DROP OFF ONLY THE ROUTE. NO PICKING UP PASSENGERS.

ALTERNATIVE

G.2. FROM NTSHONGWENI TO DURBAN AND RETURN:

LEFT TURN INTO D210/NTSHONGWENI MAIN ROAD, PASS MNCADODO BRIDGE, RIGHT TURN INTO P551, BECOMING KASSIER ROAD, PASS SUMMERVELD, RIGHT TURN INTO N3 ON RAMP, PASS MARRIANHILL TOLL PLAZA, NO PICKING UP OR DROP OFF ALONG N3, RIGHT TURN INTO SPINE ROAD DROP OFF AT PAVILION CENTRE AND RETURN TO DURBAN N3 LEFT TURN INTO BEREA ROAD, PASS MUSGRAVE ROAD, RIGHT TURN INTO UNIVERSITY AVENUE TAXI RANK AND RETURNED TO NTSHONGWENI.



transport

Department:
Transport
Province of KwaZulu-Natal

GAZETTE

LGKZNG36-2018-
DEC

REGION: ALL

1) Application Number: APP0106777	2) Gazette Number: LGKZNG36-2018-DEC
3) Applicant: WZ GUMBI ID NO. 7007030690083 Association: NQETHO TAXI OWNERS ASSOCIATION	4) Applicant Address: PO BOX 12944 HILLCREST 3650
5) Existing Licence Holder: MG MKHIZE ID NO. 6703155385084	6) Existing Licence Holder Address: P O BOX 2807 HILLCREST KWAZULU NATAL 3650
7) Type of application: NORMAL TRANSFER	8) Operating Licence Number: LGKZN1503001403
9) Vehicle Type: MINIBUS	10) 1 X 15 (SEATED) + 0 (STANDING)
11) Region: DURBAN WEST	
12.1	TWIN TO PINETOWN. FROM TWIN ROAD BECOMING FISCHER ROAD, THEN TURN RIGHT TO INANDA ROAD TOWARDS HILLCREST TAXI RANK AND DROP, TURN LEFT TO R103 OLD MAIN ROAD, LEFT INTO M13 PASS EMBERTON, GILLITS, MAYTIME, KLOOF, LEFT INTO OLD MAIN ROAD, TURN RIGHT TO ANDERSON ROAD TAXI RANK PINETOWN AND RETURN ALONG THE SAME ROUTE IN REVERSE.
12.2	KWANGCOLOSI TO DURBAN FROM NGWELE ROAD TAXI RANK BECOMING FISHER ROAD, THEN TURN RIGHT TO INANDA ROAD TOWARDS HILLCREST TAXI RANK AND DROP, TURN LEFT TO R103 OLD MAIN ROAD, LEFT INTO M13, LEFT INTO N3, LEFT INTO SPINE ROAD, DROP OFF ONLY AT CALTEX GARAGE OPPOSITE PAVILLION SHOPPING CENTRE, BACK INTO N3, LEFT INTO BEREA ROAD NORTH, INTO OLD DUTCH ROAD DROP AND PICK UP, AND RETURN ALONG THE SAME ROUTE IN RESERVE. CONDITION/RESTRICTION:-RANK PERMITS FOR THE ABOVE ROUTE TO BE SUBMITTED BY EACH MEMBER.
12.3	KWANGCOLOSI/NQETHO TO DURBAN. FROM NGWELE ROAD TAXI RANK BECOMING FISCHER ROAD, THEN TURN RIGHT TO INANDA ROAD TOWARDS HILLCREST TAXI RANK AND DROP, TURN LEFT TO R103 OLD MAIN LEFT INTO M13, LEFT INTO N3, LEFT INTO SPINE ROAD, DROP OFF ONLY AT CALTEX GARAGE OPPOSITE PAVILLION SHOPPING CENTRE, BACK INTO N3, LEFT INTO BEREA ROAD NORTH, INTO OLD DUTCH ROAD, DROP AND PICK UP, AND RETURN ALONG THE SAME ROUTE IN RESERVE. CONDITION/RESTRICTION:-RANK PERMITS FOR THE ABOVE ROUTE TO BE SUBMITTED BY EACH MEMBER.
12.4	FROM NGWELE ROAD BECOMING FISCHER ROAD, THEN TURN RIGHT TO INANDA ROAD TOWARDS HILLCREST TAXI RANK AND DROP, TURN LEFT TO R103 OLD MAIN ROAD, LEFT INTO M13 PASS EMBERTON, GILLITS, MAYTIME, KLOOF, LEFT INTO OLD MAIN ROAD, TURN RIGHT TO ANDERSON ROAD TAXI RANK PINETOWN AND RETURN ALONG THE SAME ROUTE IN REVERSE.
12.5	FROM NGWELE ROAD TAXI RANK, INTO P259, RIGHT INTO P100, RIGHT INTO P93, LEFT INTO P93/M25, INTO NORTH COAST, JOINING UMGENI ROAD, INTO OLD DUTCH ROAD, DROP AND PICK UP, AND RETURN ALONG THE SAME ROUTE IN REVERSE
12.6	HILLCREST TO PIETERMARITZBURG FROM HILLCREST TAXI RANK TURN TO N3 R103 TO LEFT MPUMALANGA ROAD THEN TURN RIGHT INCHANGA ROAD TO JOIN OLD MAIN REDMOR CATORIDGE TURN TO N3 TO PIETERMARITZBURG AND RETURN
12.7	NQETHO / KWANGCOLOSI TAXI RANK TO WATERFALL FROM NGWELE ROAD BECOMING FISHER ROAD, TURN RIGHT INTO BRAKENHILL ROAD PICK AND DROP, TURN RIGHT AGAIN INTO INANDA ROAD TO WATERFALL TAXI RANK ON INANDA ROAD, DROP AND PICK UP, AND RETURN ALONG THE SAME ROUTE IN REVERSE.



transport

Department:
Transport
Province of KwaZulu-Natal

GAZETTE

LGKZNG36-2018-
DEC

REGION: ALL

1) Application Number: APP0106782	2) Gazette Number: LGKZNG36-2018-DEC
3) Applicant: V MOODLEY ID NO. 4901040119088 Association: NOT AVAILABLE	4) Applicant Address: 4 LAGOON DR UNITIO UMHLANGA 4001
5) Existing Licence Holder: <input type="checkbox"/> UMHLANGA CABS CC ID NO. 2002/013879/23	6) Existing Licence Holder Address: 4 LAGOON DR UNITIO UMHLANGA 4001
7) Type of application: DECEASED TRANSFER AND NEW OPERATING LICENCE AND CONVERSION	8) Operating Licence Number: 1287013
9) Vehicle Type: METERED TAXI	10) 1 X 0-8 (SEATED) + 0 (STANDING)
11) Region: DURBAN CENTRAL	
12.1	FROM PALM COURT BOULEVARD RANK, GATE WAY MALL UMHLANGA TO POINTS WITHIN A RADUIS OF 50(FIFTY) KILOMETERS THEREFROM AND RETURN TO PALM COURT BOULEVARD RANK GATEWAY MALL UMHLANGA.



transport

Department:
Transport
Province of KwaZulu-Natal

GAZETTE

LGKZNG36-2018-
DEC

REGION: ALL

1) Application Number: APP0106781	2) Gazette Number: LGKZNG36-2018-DEC
3) Applicant: TW SITHOLE ID NO. 5306275713085 Association: NOT AVAILABLE	4) Applicant Address: 7 HENLEY ROAD 2 HENLEY MEWS MONTCLAIR 4004
5) Existing Licence Holder: NOT APPLICABLE ID NO. NOT APPLICABLE	6) Existing Licence Holder Address: NOT APPLICABLE
7) Type of application: NEW OPERATING LICENCE	8) Operating Licence Number: NOTAVAILABLE
9) Vehicle Type: OTHER	10) 1 X 0 (SEATED)
11) Region: UMGUNGUNDLOVU	
12.1	<p>STAFF AND THEIR PERSONAL EFFECTS:</p> <p>ROUTE DESCRIPTION</p> <p>LEAVE STARTING POINT, 2 HENLEY MEWS AT HENLEY ROAD AND PICK UP STAFF MEMBERS AT 150 TAXFENN ROAD GO UP HENLEY ROAD TO WOOD ROAD UP TO LANGTON ROAD AFTER PICKING AT UNIT 3 QUEERY GARDENS AND PICK UP AT 272 LANGTON ROAD, FROM LANGTON TO PICK LAST STAFF MEMBER AT 14 HARBOURVIEW AND GO DOWN BLAMEY ROAD ACROSS SOUTH COAST INTO M4 TO TOWN. GO THROUGH WEST STREET AND TAKE LEFT AT STANGER STREET AND GO PASS C.R SWAART INTO M4 NORTH TAKE AN OFF RAMP TOWARDS UMDLOTI TESTING GROUND, TAKE RIGHT AT THE ROBOT INTO N2 NORTH GO PASS TONGAAT PLAZA AND TAKE LEFT AT COMPENSATION OFF-RAMP TO R102 TO STANGER. GO PASS SHAKASHEAD, SHAKASKRAAL, NONHLEVU S. SCHOOL, LLOYD PR SCHOOL AND TAKE LEFT OFF-RAMP TO STANGER. DROP STAFF AT 34 HULLET STREET AND USE THE SAME ROUTE BACK TO 2 HENLEY MEWS AFTER DROPPING MY STAFF AT THEIR HOMES.</p>



transport

Department:
Transport
Province of KwaZulu-Natal

GAZETTE

LGKZNG36-2018-
DEC

REGION: ALL

1) Application Number: APP0106779	2) Gazette Number: LGKZNG36-2018-DEC
3) Applicant: TW SITHOLE ID NO. 5306275713085 Association: NOT AVAILABLE	4) Applicant Address: 7 HENLEY ROAD 2 HENLEY MEWS MONTCLAIR 4004
5) Existing Licence Holder: NOT APPLICABLE ID NO. NOT APPLICABLE	6) Existing Licence Holder Address: NOT APPLICABLE
7) Type of application: NEW OPERATING LICENCE	8) Operating Licence Number: NOTAVAILABLE
9) Vehicle Type: OTHER	10) 1 X 15 (SEATED) + 0 (STANDING)
11) Region: UMGUNGUNDLOVU	
12.1	<p>STAFF AND THEIR PERSONAL EFFECTS:</p> <p>ROUTE DESCRIPTION</p> <p>LEAVE STARTING POINT, 2 HENLEY MEWS AT HENLEY ROAD AND PICK UP STAFF MEMBERS AT 150 TAXFENN ROAD GO UP HENLEY ROAD TO WOOD ROAD UP TO LANGTON ROAD AFTER PICKING AT UNIT 3 QUEERY GARDENS AND PICK UP AT 272 LANGTON ROAD, FROM LANGTON TO PICK LAST STAFF MEMBER AT 14 HARBOURVIEW AND GO DOWN BLAMEY ROAD ACROSS SOUTH COAST INTO M4 TO TOWN. GO THROUGH WEST STREET AND TAKE LEFT AT STANGER STREET AND GO PASS C.R SWAART INTO M4 NORTH TAKE AN OFF RAMP TOWARDS UMDLOTI TESTING GROUND, TAKE RIGHT AT THE ROBOT INTO N2 NORTH GO PASS TONGAAT PLAZA AND TAKE LEFT AT COMPENSATION OFF-RAMP TO R102 TO STANGER. GO PASS SHAKASHEAD, SHAKASKRAAL, NONHLEVU S. SCHOOL, LLOYD PR SCHOOL AND TAKE LEFT OFF-RAMP TO STANGER. DROP STAFF AT 34 HULLET STREET AND USE THE SAME ROUTE BACK TO 2 HENLEY MEWS AFTER DROPPING MY STAFF AT THEIR HOMES.</p>



transport

Department:
Transport
Province of KwaZulu-Natal

GAZETTE

LGKZNG36-2018-
DEC

REGION: ALL

1) Application Number: APP0106635	2) Gazette Number: LGKZNG36-2018-DEC
3) Applicant: KG NTSHINGILA ID NO. 4906066108089 Association: NOT AVAILABLE	4) Applicant Address: P.O BOX 2072 LADYSMITH 3370
5) Existing Licence Holder: NOT APPLICABLE ID NO. NOT APPLICABLE	6) Existing Licence Holder Address: NOT APPLICABLE
7) Type of application: NEW OPERATING LICENCE	8) Operating Licence Number: NOTAVAILABLE
9) Vehicle Type: OTHER	10) 1 X 0 (SEATED)
11) Region: UTHUKELA	
12.1	<p>START FROM MY HOUSE (SCHOEMAN AREA) DRIVE TO DRIEFONTEIN AREA AND TURN RIGHT TO GUDLINTABA AREA, PICK UP 6 LEARNERS AT NDABA STOP ON MY WAY BACK, AT KHUMALO STOP, PICK UP 2 LEARNERS AT THE STOP NEAR SIYANQOBA CRECHE PICK UP 2 LEARNERS DRIVE TO MANGGQASHA PRIMARY SCHOOL AND DROP OUT ALL LEARNERS. FROM MANGQASHA PRIMARY SCHOOL, DRIVE TO MADONGWENI AREA (KLEINFONTEIN) AT KHANYI STOP PICK UP 1 LEARNER AND DRIVE TO RANTJIESVLAKTE PRIMARY SCHOOL ON THE WAY BACK AT MAVIMBERA STOP PICK UP 3 LEARNERS AT NHLENGETHWA STOP PICK UP 2 LEARNERS. AT RANTJIESVLAKTE PRIMARY SCHOOL DROP OUT ALL LEARNERS NEAR RANTJIESVLAKTE PRIMARY SCHOOL PICK UP 4 LEARNERS AT INKUTHU PRIMARY SCHOOL AT VAWDA STORE STOP PICK UP 6 LEARNERS AT THWALA STOP PICK UP 5 LEARNERS THEN DRIVE TO INKUTHU PRIMARY SCHOOL, AT INKUTHU PRIMARY SCHOOL DROP OUT ALL LEARNERS FINISH AT 7:40AM, DRIVE BACK HOME TO PARK THE TAXI.</p> <p>AT 14:00 PICK UP LEARNERS AT RANTJIESVLAKTE PRIMARY SCHOOL TO MUNYWINI AREA (KREINFONTEIN) DROP THEM OUT AT STOPS MENTIONED ABOVE. DRIVE TO INKUTHU PRIMARY SCHOOL TO PICK UP REARNERS TO SCHOEMAN AREA, DROP THEM OUT AT STOPS MENTIONED ABOVE. DRIVE TO MANGQASHA PRIMARY SCHOOL TO TAKE LEARNERS TO GUDLINTABA AREA DROP THEM OUT AT STOPS MENTIONED ABOVE. FINISH AT 16:00PM</p>



transport

Department:
Transport
Province of KwaZulu-Natal

GAZETTE

LGKZNG36-2018-
DEC

REGION: ALL

1) Application Number: APP0106795	2) Gazette Number: LGKZNG36-2018-DEC
3) Applicant: TR MDADANE ID NO. 7812240437088 Association: NAZARETH TAXI ASSOCIATION	4) Applicant Address: 46 INCOME ROAD NAZARETH ISLAND 3610
5) Existing Licence Holder: SM MDADANE ID NO. 7608155264081	6) Existing Licence Holder Address: PO BOX 120 PINETOWN KWA ZULU NATAL KWA-ZULU NATAL 3610
7) Type of application: DECEASED TRANSFER AND NEW OPERATING LICENCE	8) Operating Licence Number: LKNKZN0125205
9) Vehicle Type: MINIBUS	10) 1 X 15 (SEATED) + 0 (STANDING)
11) Region: DURBAN WEST	
12.1	FROM NAZARETH INTO WILSON DRIVE, RIGHT INTO IFABA DRIVE, LEFT INTO WINSTON CHURCHILL DRIVE, RIGHT INTO CAVERSHAM, RIGHT INTO THE M13, INTO THE N3, ALONG THE N3, LEFT INTO AN OFF-RAMP TO BEREA ROAD NORTH, ALONG SOLDIER'S WAY, RIGHT INTO PINE STREET, ALONG PINE STREET, AND PROCEED TO THE TAXI RANK ALLOCATED BY THE MUNICIPALITY. RETURN ROUTE: FROM AN APPROVED TAXI RANK, ALONG THE N3, INTO THE M13, LEFT INTO AN OFF-RAMP TO M7, LEFT INTO UNDERWOOD ROAD, LEFT INTO CAVERSHAM, LEFT INTO WINSTON CHURCHILL DRIVE, RIGHT INTO FRARA DRIVE, LEFT INTO WILSON DRIVE, AND PROCEED TO NAZARETH.
12.2	NAZARETH TO PINETOWN FROM NAZARETH, INTO WILSON DRIVE, LEFT INTO ACACIA ROAD, INTO MARIAN RIDGE DRIVE, RIGHT INTO CAVERSHAM, LEFT INTO CREAK STREET, INTO VOORTREKKER STREET, RIGHT INTO MARIANHILL ROAD, RIGHT INTO FORRESTER ROAD, LEFT INTO CROMPTON STREET, LEFT INTO DALES AVENUE, INTO PINETOWN RANK IN THE VICINITY OF MOODIE, HILL AND ANDERSON ROAD. 2.1 PINETOWN TO NAZARETH AND ISLAND VIA ASHLEY RETURN ROUTE 1 FROM PINETOWN TAXI RANK, INTO DALES AVENUE, RIGHT INTO CROMPTON STREET, RIGHT INTO FORRESTER ROAD, LEFT INTO MARIANHILL ROAD, LEFT INTO VOORTREKKER STREET, INTO PROMET SCHOOL AND RETURN ALONG VOORTREKKER STREET, LEFT INTO MARIANHILL ROAD, LEFT INTO RICHMOND ROAD (M1), LEFT INTO SEVENTH AVENUE, RIGHT INTO ADAMS ROAD, RIGHT INTO MARIAN RIDGE DRIVE, LEFT INTO HOLZNER ROAD, RIGHT INTO RUDLOFF ROAD, AND PROCEED TO ISLAND. RETURN ROUTE 2 FROM PINETOWN TAXI RANK, INTO DALES AVENUE, RIGHT INTO CROMPTON STREET, INTO CAVERSHAM, RIGHT INTO MARIAN RIDGE DRIVE, LEFT INTO AZALEA ROAD, RIGHT INTO JAMES HERBERT ROAD, LEFT INTO MARIAN RIDGE DRIVE, LEFT INTO HOLZNER ROAD, RIGHT INTO RUDLOFF ROAD, LEFT INTO STREICHER PLACE, LEFT INTO PFANNER ROAD, RIGHT INTO SAUTER DRIVE, RIGHT INTO JAMES HERBERT DRIVE, RIGHT INTO ACACIA ROAD, INTO WILSON ROAD AND PROCEED TO NAZARETH. RETURN ROUTE 3 FROM PINETOWN TAXI RANK, INTO DALES AVENUE, RIGHT INTO CROMPTON STREET, INTO CAVERSHAM, LEFT INTO WINSTON CHURCHILL DRIVE, RIGHT INTO MERRIFIELD ROAD, LEFT INTO JELICO STREET, RIGHT INTO BLenheim ROAD, INTO BRENT ROAD, VIA TRAFALGAR CIRCLE, MOSLEY PARK, BACK ALONG BRENT ROAD, INTO BLenheim ROAD, LEFT INTO JELICO STREET, LEFT INTO MERRIFIELD ROAD, RIGHT INTO COLLINS ROAD, LEFT INTO LESTER ROAD, LEFT INTO FRARA DRIVE, RIGHT INTO WILSON DRIVE, AND PROCEED TO NAZARETH.
12.3	NAZARETH TO WESTMEAD AND RETURN: FROM NAZARETH INTO WILSON DRIVE, LEFT INTO ACACIA ROAD, INTO MARIAN RIDGE DRIVE, RIGHT INTO ADAMS ROAD, LEFT INTO SEVENTH AVENUE, RIGHT INTO RICHMOND ROAD (M1), LEFT INTO WESTMEAD ROAD, RIGHT INTO CIRCUIT ROAD, RIGHT INTO LARK ROAD, LEFT INTO ALEXANDER ROAD, LEFT INTO TAFFORD ROAD, LEFT INTO HILLCLIMB ROAD, RIGHT INTO MONZA ROAD, RIGHT INTO MONTE CARLO ROAD, RIGHT INTO LEEUKOP ROAD, RIGHT INTO GOODWOOD ROAD, INTO HILLCLIMB ROAD, INTO TAFFORD ROAD, LEFT INTO GILLITS ROAD, RIGHT INTO RICHMOND ROAD, LEFT INTO SEVENTH AVENUE, RIGHT INTO ADAMS ROAD, LEFT INTO MARIAN RIDGE DRIVE, INTO ACACIA ROAD, RIGHT INTO WILSON DRIVE, AND PROCEED TO NAZARETH.



transport

Department:
Transport
Province of KwaZulu-Natal

GAZETTE

LGKZNG36-2018-
DEC

REGION: ALL

12.4	<p>NAZARETH TO NEW GERMANY VIA PINESIDE AND RETURN: (AMENDMENTS)</p> <p>FROM NAZARETH INTO WILSON DRIVE, LEFT INTO FRARA DRIVE, LEFT INTO LESTER ROAD, RIGHT INTO MARITZ ROAD, RIGHT INTO CAVERSHAM, INTO CROMPTON STREET - RIGHT INTO OLD MAIN ROAD, LEFT INTO ESCOM ROAD, RIGHT INTO CHALSEA AVENUE, LEFT INTO REGENT STREET, LEFT INTO SHEPSTONE ROAD, RIGHT INTO CROMPTON STREET</p> <p>ALTERNATIVE: LEFT INTO SHEPSTONE ROAD, RIGHT INTO REGENT STREET, RIGHT INTO CHALSEA AVENUE, LEFT INTO ESCOM ROAD, RIGHT INTO OLD MAIN ROAD, LEFT INTO CROMPTON STREET - INTO CAVERSHAM, LEFT INTO MARITZ ROAD, LEFT INTO LESTER ROAD, RIGHT INTO FRARA DRIVE, RIGHT INTO WILSON DRIVE, INTO NAZARETH.</p>
12.5	<p>FROM NAZARETH ALONG MKHIZE ROAD, INTO WILSON DRIVE, LEFT INTO ACACIA ROAD, LEFT INTO JAMES HERBERT ROAD, LEFT TO SAUTER DRIVE, RIGHT INTO RUDLOFF ROAD, LEFT INTO HOLZNER ROAD, INTO MARIANHILL ROAD, INTO ABBOT FRANCIS ROAD, AND PROCEED TO ST. MARY'S HOSPITAL.</p> <p>RETURN ROUTE:</p> <p>FROM ST' MARY'S HOSPITAL, ALONG ABBOT ROAD, INTO MARIANHILL ROAD, RIGHT INTO HOLZNER ROAD, RIGHT INTO RUDLOFF ROAD, LEFT INTO SAUTER DRIVE, RIGHT INTO JAMES HERBERT ROAD, RIGHT INTO ACACIA ROAD, RIGHT INTO WILSON DRIVE, INTO MKHIZE ROAD, AND PROCEED TO NAZARETH.</p>



transport

Department:
Transport
Province of KwaZulu-Natal

GAZETTE

LGKZNG36-2018-
DEC

REGION: ALL

1) Application Number: APP0106801	2) Gazette Number: LGKZNG36-2018-DEC
3) Applicant: BS DLUDLA ID NO. 470520553084 Association: SINAMUVA TAXI ASSOCIATION	4) Applicant Address: 55 THIRD AVENUE ASHLEY, PINETOWN KWAZULU-NATAL 3610
5) Existing Licence Holder: NOT APPLICABLE ID NO. NOT APPLICABLE	6) Existing Licence Holder Address: NOT APPLICABLE
7) Type of application: NEW OPERATING LICENCE	8) Operating Licence Number: LGKZN1403000881
9) Vehicle Type: MINIBUS	10) 1 X 15 (SEATED) + 0 (STANDING)
11) Region: GREATER NORTH	
12.1	FROM KWAMASHU HOSTEL TO A NEW RESIDENTIAL AREA SITUATED NEAR GOAT WORLD, TO DURBAN: FROM KWAMASHU HOSTEL TAXI RANK TURN LEFT INTO MUSA ROAD THEN RIGHT INTO MALANDELA ROAD AND RIGHT INTO HAYFIELDS ROAD, WHICH LEADS STRAIGHT INTO THE RESIDENTIAL AREA (MOUNT ROYAL) AND RETURN ALONG THE SAME ROUTE, LEFT INTO MALANDELA ROAD, AND JOIN M25 AT N2 FREEWAY BRIDGE TURN RIGHT INTO N2 FREEWAY SOUTH BOUND. AT E.B.CLOETE JUNCTION TURN LEFT INTO N3 FREEWAY EASTBOUND, PASS TOLLGATE THEN TURN LEFT INTO OLD DUTCH ROAD, THEN RIGHT INTO MARKET ROAD AND RIGHT AGAIN INTO LEOPOLD STREET. TURN RIGHT INTO WARWICK AVENUE AND THEN LEFT INTO THE TAXI RANK NO.253. RETURN ROUTE: FROM RANK NO.253 IN WARWICK AVENUE TURN LEFT INTO WARWICK AVENUE THEN RIGHT INTO ALICE STREET AND RIGHT INTO MARKET ROAD AND RIGHT AGAIN INTO LEOPOLD STREET THEN JOIN CONONGATE ROAD AND PROCEED ALONG N3 FREEWAY AND DRIVE BACKWARDS USING THE SAME FORWARD ROUTE.
12.2	FROM KWAMASHU CROSSROADS TO DURBAN:FROM THE CORNER OF MALANDELA ROAD AND HUNSLETT ROAD, EASTBOUND M25 ON RAMP THEN PROCEED ALONG M25 PASS THE N2 FREEWAY BRIDGE AND TURN RIGHT AND JOIN N2 FREEWAY AND THEN DRIVE ALONG TOWARDS DURBAN USING AN APPROVED ROUTE OF THE ASSOCIATION OR CONTINUE ALONG NORTH COAST ROAD. TURN LEFT AT UMGENI BRIDGE AND FOLLOW THE DIRECTION TO R102 CITY CENTRE ROUTE AND JOIN UMGENI ROAD. PASS DURBAN STATION STILL TRAVELLING THE SAME ROUTE AND THEN EITHER:(A) PROCEED TO SOLDIERS WAY AND TURN RIGHT AND JOIN QUEEN STREET THEN DRIVE STRAIGHT UNTIL TURNING RIGHT INTO RUSSELL STREET(B) OR TURN RIGHT INTO LEOPOLD STREET DRIVE STRAIGHT UP AND TURN RIGHT INTO WARWICK AVENUE THEN TURN LEFT INTO THE MINIBUS TAXI RANK NO.253 WARWICK AVENUE.RETURN ROUTE:FROM RANK NO.253 WARWICK AVENUE TURN LEFT INTO WARWICK AVENUE THEN RIGHT INTO ALICE STREET, THEN EITHER:(A) DRIVE STRAIGHT AND TURN LEFT INTO ALBERT STREET, THEN RIGHT INTO UMGENI ROAD AND THEN DRIVE BACKWARDS USING THE SAME FORWARD ROUTE.(B) OR TURN RIGHT INTO MARKET ROAD THEN RIGHT INTO LEOPOLD STREET AND JOIN CONONGATE ROAD THEN PROCEED ON TO N3 FREEWAY. AT E.B.CLOETE JUNCTION PROCEED ALONG N2 FREEWAY THEN TURN LEFT INTO M25 AND LEFT AGAIN INTO MALANDELA ROAD THEN DRIVE BACKWARDS TO THE STARTING POINT.
12.3	FROM KWAMASHU HOSTEL TAXI RANK TO REDHILL RAILWAY STATION VIA BRIARDENE AREA: FROM KWAMASHU HOSTEL TURN LEFT INTO MUSA ROAD AND RIGHT INTO MALANDELA ROAD THEN RIGHT AGAIN INTO M25 . LEFT INTO INTO R102 PHOENIX & VERULAM TURN OFF, PROCEED ALONG AND TURN RIGHT INTO OLD NORTH COAST ROAD AND DRIVE STRAIGHT ALONG THE ROAD. TURN LEFT INTO NORTH COAST ROAD AND THEN RIGHT INTO ARDROSSAN ROAD AND TAKE AN IMMEDIATE LEFT INTO REDHILL RAILWAY STATION AND RETURN ALONG THE FORWARD ROUTE IN REVERSE.
12.4	KWAMASHU HOSTEL TAXI RANK TO SIBAYA CASINO & AND RETURN. FROM KWAMASHU HOSTEL TAXI RANK TURN LEFT INTO MUSA ROAD THEN RIGHT INTO MALANDELA ROAD AND RIGHT INTO M25 KWAMASHU HIGHWAY. AT N2 FREEWAY BRIDGE TURN LEFT INTO N2 FREEWAY NORTHBOUND. AND PROCEED ALONG N2 FREEWAY, TURN LEFT INTO SIBAYA DRIVE AND TURN RIGHT INTO SIBAYA CASINO TAXI RANK AND RETURN ALONG FORWARD ROUTE IN REVERSE.



transport

Department:
Transport
Province of KwaZulu-Natal

GAZETTE

LGKZNG36-2018-
DEC

REGION: ALL

12.5	<p>KWAMASHU HOSTEL TO PINETOWN VIA NEW GERMANY. FROM KWAMASHU HOSTEL TAXI RANK TURN LEFT INTO MUSA ROAD THEN RIGHT INTO MALANDELA ROAD AND RIGHT INTO HAYFIELDS ROAD, WHICH LEADS STRAIGHT INTO THE RESIDENTIAL AREA AND RETURN ALONG THE SAME ROAD (HAYFIELDS ROAD).</p> <p>BACKWARDS THEN TURN LEFT INTO MALANDELA ROAD, AND JOIN M25 AT N2 FREEWAY BRIDGE TURN RIGHT INTO N2 FREEWAY SOUTH BOUND. TURN LEFT AT INANDA ROAD OFF RAMP, PROCEED STRAIGHT INTO UMGENI ROAD AND TURN RIGHT TOWARDS M19 WESTVILLE NORTH DIRECTION. PROCEED STRAIGHT AND TURN LEFT INTO M32 THEN RIGHT INTO BLAIR ATHOLL ROAD. CONTINUE ALONG AND TURN LEFT INTO SHEPSTONE ROAD. TURN RIGHT INTO M19 ST JOHN'S AVENUE AND TURN RIGHT INTO OLD MAIN ROAD, LEFT INTO MOODIE STREET AND THEN RIGHT INTO HILL STREET AND FINALLY LEFT INTO HILL STREET TAXI RANK</p> <p>.RETURN ROUTE:FROM PINETOWN TAXI RANK TURN LEFT INTO ANDERSON STREET AND LEFT INTO M31 OLD MAIN ROAD THEN LEFT INTO M13. CONTINUE ALONG AND TURN LEFT INTO M19 PASS ST JOHN'S AVENUE AND CONTINUE ALONG BACK TO THE STARTING POINT USING THE SAME FORWARD ROUTE.</p>
12.6	<p>KWAMASHU HOSTEL TAXI RANK TO WESTVILLE PRISON. FROM KWAMASHU HOSTEL TAXI RANK TURN LEFT INTO MUSA ROAD THEN RIGHT INTO MALANDELA ROAD AND RIGHT INTO HAYFIELDS ROAD, WHICH LEADS STRAIGHT INTO MOUNT ROYAL RESIDENTIAL AREA. AND RETURN ALONG HAYFIELDS ROAD BACKWARDS THEN TURN LEFT INTO MALANDELA ROAD, AND JOIN M25 AND AT N2 FREEWAY BRIDGE TURN RIGHT INTO N2 FREEWAY SOUTH BOUND. AT E.B.CLOETE JUNCTION PROCEED RIGHT AND JOIN N3 FREEWAY WESTBOUND TOWARDS WESTVILLE. TURN LEFT INTO SPINE ROAD OFF RAMP, PROCEED ALONG SPINE ROAD AND JOIN SPINE ROAD EXTENSION WHICH LEADS STRAIGHT TO WESTVILLE PRISON.RETURN ROUTE:FROM WESTVILLE PRISON DRIVE BACKWARDS USING THE SAME FORWARD ROUTE AS REFLECTED ABOVE IN THE FORWARD ROUTE TO WESTVILLE PRISON.</p>



transport

Department:
Transport
Province of KwaZulu-Natal

GAZETTE

LGKZNG36-2018-
DEC

REGION: ALL

1) Application Number: APP0106803	2) Gazette Number: LGKZNG36-2018-DEC
3) Applicant: ZN MANZI ID NO. 7309075504082 Association: BHOOLAS TAXI ASSOCIATION	4) Applicant Address: 2 FLAMBOYANT AVENUE BALLITO DURBAN KWA-ZULU NATAL 4399
5) Existing Licence Holder: NOT APPLICABLE ID NO. NOT APPLICABLE	6) Existing Licence Holder Address: NOT APPLICABLE
7) Type of application: NEW OPERATING LICENCE	8) Operating Licence Number: NOT AVAILABLE
9) Vehicle Type: MINIBUS	10) 1 X 12 (SEATED) + 0 (STANDING)
11) Region: GREATER NORTH	
12.1	<p>BHOOLAS TAXI RANK TO TONGAAT VIA VERULAM.</p> <p>2.1. FROM BHOOLAS TAXI RANK TURN LEFT INTO INDUSTRIAL PARK ROAD, PROCEED ALONG THEN DROP PASSENGERS TURN LEFT INTO PHOENIX HIGHWAY AND DRIVE STRAIGHT ALONG THIS ROAD UNTIL TURNING LEFT INTO NORTHERN DRIVE DROP OFF PASSENGERS.</p> <p>OR</p> <p>TURN LEFT INTO FERNHAM DRIVE PICK UP AND DROP AND LEFT AGAIN INTO LENHAM DRIVE. THEN TURN LEFT INTO NORTHERN DRIVE (PICK UP & DROP) AND LEFT AGAIN INTO R102 TOWARDS VERULAM DROP OFF ONLY. TURN RIGHT INTO WICK STREET AND LEFT INTO IRELAND STREET AND TURN LEFT INTO VERULAM TAXI RANK. FROM VERULAM (DROP OFF) TURN LEFT INTO IRELAND STREET AND LEFT INTO MOSS STREET. PROCEED RIGHT INTO SHALIMAR ROAD THEN RIGHT INTO VINCENT DICKENS ROAD THEN LEFT INTO R102 TOWARDS TONGAAT BECOMING MAIN ROAD. TURN LEFT INTO MARKET LANE THEN DRIVE STRAIGHT INTO TONGAAT TAXI RANK LOAD AND BACK TO BHOOLAS DOING THE SAME ROUTE.</p> <p>2. ALTERNATIVE ROUTE TO TONGAAT VIA VERULAM.</p> <p>2.2. FROM BHOOLAS TAXI RANK TURN RIGHT INTO INDUSTRIAL PARK ROAD THEN LEFT TURN INTO AN ON RAMP TO M25. TURN LEFT INTO N2 FREEWAY AND THEN LEFT INTO M41/ R102 TOWARDS VERULAM RIGHT NORTHERN DRIVE DROP OFF ONLY, LEFT OLD MAIN ROAD AND LEFT UMDLOTI LINK/ M27 THEN PROCEED ALONG USING THE FORWARD ROUTE AS STATED ABOVE,</p> <p>OR</p> <p>PROCEED ALONG INDUSTRIAL PARK DRIVE THEN TURN LEFT INTO M25 AND LEFT INTO R102 PASS THROUGH TO WHITEHOUSE IN PHOENIX AND THEN PROCEED ALONG R102 TOWARDS VERULAM TAXI RANK DROP OFF AND PROCEED TO TONGAAT LEFT INTO IRELAND STREET, INTO MOSS STREET. FROM VERULAM (DROP OFF) TURN LEFT INTO IRELAND STREET AND LEFT INTO MOSS STREET. PROCEED RIGHT INTO SHALIMAR ROAD THEN RIGHT INTO VINCENT DICKENS ROAD THEN LEFT INTO R102 TOWARDS TONGAAT BECOMING MAIN ROAD. TURN LEFT INTO MARKET LANE THEN DRIVE STRAIGHT INTO TONGAAT TAXI RANK LOAD AND BACK TO BHOOLAS DOING THE SAME ROUTE.</p> <p>FROM TONGAAT TAXI RANK TURN RIGHT INTO MARKET LANE THEN RIGHT INTO MAIN ROAD BECOMING R102 THEN DRIVE BACKWARDS USING THE SAME FORWARD ROUTE.</p> <p>2.3 ALTERNATIVE REVERSE ROUTE.</p> <p>FROM TONGAAT TAXI RANK TURN RIGHT INTO MARKET LANE THEN LEFT INTO MAIN ROAD AND THEN RIGHT INTO WATSON HIGHWAY. TURN RIGHT INTO N2 FREEWAY ON RAMP. PROCEED ALONG N2 FREEWAY AND THEN TURN RIGHT AND JOIN M25 TOWARDS KWAMASHU THEN PROCEED ALONG UNTIL TURNING RIGHT INTO INDUSTRIAL PARK ROAD ON THE LEFT.</p>



transport

Department:
Transport
Province of KwaZulu-Natal

GAZETTE

LGKZNG36-2018-
DEC

REGION: ALL

12.2	<p>BHOOLAS TAXI RANK TO PHOENIX PLAZA.</p> <p>.FROM BHOOLAS TAXI RANK TURN LEFT INTO INDUSTRIAL ROAD THEN LEFT AGAIN INTO PHOENIX HIGHWAY PROCEED ALONG AND TURN RIGHT INTO RYDALVALE DRIVE THEN LEFT INTO PARTHENON STREET PICK AND DROP. TURN RIGHT INTO PANDORA STREET THEN TURN LEFT AND DRIVE INTO PHOENIX TAXI RANK OR ALTERNATIVELY, PROCEED ALONG RYDAVALE DRIVE AND TURN LEFT INTO LONGCROFT DRIVE AND LEFT INTO PHOENIX HIGHWAY, LEFT INTO PARTHENON STREET AND LEFT INTO PANDORA STREET DROP OF PASSENGERS THEN TURN LEFT INTO THE PHOENIX TAXI RANK PICK UP PASSENGERS AND RETURN BACK TO BHOOLAS TAXI RANK DOING THE SAMETHING.</p> <p>REVERSE ROUTE.</p> <p>FROM PHOENIX TAXI RANK DRIVE BACKWARDS USING THE SAME FORWARD ROUTE.</p> <p>. ALTERNATIVE ROUTE: VIA GOOLAM'S SUPERMARKET AND OHLANGA CASH & CARRY. DRIVE ALONG INDUSTRIAL PARK ROAD, TURN LEFT INTO FERNHAM DRIVE AND LEFT AGAIN INTO GILHAM AVENUE AND DRIVE ALONG AS STATED IN ROUTE 3 ABOVE AND DRIVE BACK ALONG WESTHAM DRIVE THEN LEFT INTO LENHAM DRIVE AND RIGHT INTO NORTHERN DRIVE. THEN LEFT INTO PHOENIX HIGHWAY RIGHT INTO PARTHERNON STREET THEN LEFT INTO PHOENIX PLAZA.</p>
12.3	<p>3. BHOOLAS TAXI RANK TO WHITE HOUSE, PHOENIX.</p> <p>FROM BHOOLAS TAXI RANK TURN LEFT INTO PHOENIX INDUSTRIAL ROAD AND THEN RIGHT INTO ABERDARE DRIVE TURN LEFT ALONG ABERDARE DRIVE AND FINALLY TURN RIGHT INTO PHOENIX HIGHWAY. RIGHT INTO STONEBRIDGE DRIVE AND THEN LEFT INTO R102.</p> <p>ALTERNATIVELY,</p> <p>DRIVE ALONG PHOENIX HIGHWAY FROM ABERDARE DRIVE AND PROCEED STRAIGHT THEN FINALLY TURN LEFT INTO R102. TURN LEFT INTO MARSHALL DRIVE, RIGHT INTO BURNSIDE ROAD AND THEN RIGHT INTO FIELD ROAD, RIGHT INTO SIPHOSETHU DRIVE AND THEN LEFT INTO SUGAR MILL WAY. PROCEED TO JOIN GOLF COURSE DRIVE RIGHT INTO FLANDERS DRIVE, TURN AROUND AT MONTGOMERY DRIVE THEN TURN LEFT INTO GOLF COURSE DRIVE THEN LEFT INTO CORNUBIA DRIVE AND RIGHT INTO HILLHEAD ROAD THEN TURN LEFT INTO R102 DRIVE ALONG AND PARK AT WHITEHOUSE.</p> <p>ALTERNATIVE ROUTE:</p> <p>FROM BHOOLAS TAXI RANK TURN RIGHT INTO INDUSTRIAL PARK ROAD AND LEFT INTO M25 PROCEED STRAIGHT AND TURN LEFT INTO R102 THEN DRIVE ALONG TO WHITEHOUSE.</p> <p>REVERSE ROUTE:</p> <p>FROM WHITEHOUSE PROCEED ALONG R102 THEN TURN RIGHT M25 AND DRIVE STRAIGHT BACK TO THE STARTING POINT USING THE SAME FORWARD ROUTE OR ALTERNATIVELY, USE THE FORWARD ROUTE AS STATED ABOVE IN 4.</p> <p>3. BHOOLAS TAXI RANK TO WHITE HOUSE, PHOENIX.</p> <p>FROM BHOOLAS TAXI RANK TURN LEFT INTO PHOENIX INDUSTRIAL ROAD AND THEN RIGHT INTO ABERDARE DRIVE TURN LEFT ALONG ABERDARE DRIVE AND FINALLY TURN RIGHT INTO PHOENIX HIGHWAY, RIGHT INTO STONEBRIDGE DRIVE AND THEN LEFT INTO R102 AND PROCEED TO WHITE HOUSE SHOPPING CENTRE.</p> <p>ALTERNATIVE ROUTE:</p> <p>FROM BHOOLAS TAXI RANK TURN RIGHT INTO INDUSTRIAL PARK ROAD AND LEFT INTO M25 PROCEED STRAIGHT AND TURN LEFT INTO R102 THEN DRIVE ALONG TO WHITEHOUSE.</p> <p>REVERSE ROUTE:</p> <p>FROM WHITEHOUSE PROCEED ALONG R102 THEN TURN RIGHT M25 AND DRIVE STRAIGHT BACK TO THE STARTING POINT USING THE SAME FORWARD ROUTE OR ALTERNATIVELY, USE THE SAME FORWARD ROUTE AS STATED IN 2 ABOVE.</p>

**transport**

Department:
Transport
Province of KwaZulu-Natal

GAZETTE

LGKZNG36-2018-
DEC

REGION: ALL

12.4 4.BHOO LAS STORE TO VERULAM VIA PHOENIX RESIDENTIAL AREA.

FROM BHOO LAS TAXI RANK TURN LEFT INTO INDUSTRIAL PARK ROAD PROCEED ALONG THEN TURN LEFT INTO PHOENIX HIGHWAY AND PROCEED STRAIGHT AND TURN LEFT INTO NORTHERN DRIVE, PROCEED UNTIL R102 AND TURN LEFT INTO IT , TURN RIGHT INTO WICK STREET AND LEFT INTO AND LEFT INTO IRELAND STREET AND LEFT INTO VERULAM TAXI RANK.

OR

ALTERNATIVELY FROM BHOO LAS RANK , TURN LEFT INTO INDUSTRIAL PARK ROAD AND LEFT INTO FERNHAM DRIVE AND LEFT AGAIN INTO LEBNHAM DRIVE , THEN TURN LEFT INTO NORTHERN DRIVE AND LEFT AGAIN INTO R102 TOWARDS VERULAM , INTO WICKS STREET AND LEFT INTO IRELAND AND LEFT INTO VERULAM TAXI RANK.



transport

Department:
Transport
Province of KwaZulu-Natal

GAZETTE

LGKZNG36-2018-
DEC

REGION: ALL

1) Application Number: APP0106804	2) Gazette Number: LGKZNG36-2018-DEC
3) Applicant: ZN MANZI ID NO. 7309075504082 Association: BHOOLAS TAXI ASSOCIATION	4) Applicant Address: 2 FLAMBOYANT AVENUE BALLITO DURBAN KWA-ZULU NATAL 4399
5) Existing Licence Holder: NOT APPLICABLE ID NO. NOT APPLICABLE	6) Existing Licence Holder Address: NOT APPLICABLE
7) Type of application: NEW OPERATING LICENCE	8) Operating Licence Number: NOT AVAILABLE
9) Vehicle Type: MINIBUS	10) 1 X 15 (SEATED) + 0 (STANDING)
11) Region: GREATER NORTH	
12.1	<p>BHOOLAS TAXI RANK TO TONGAAT VIA VERULAM.</p> <p>2.1. FROM BHOOLAS TAXI RANK TURN LEFT INTO INDUSTRIAL PARK ROAD, PROCEED ALONG THEN DROP PASSENGERS TURN LEFT INTO PHOENIX HIGHWAY AND DRIVE STRAIGHT ALONG THIS ROAD UNTIL TURNING LEFT INTO NORTHERN DRIVE DROP OFF PASSENGERS. OR TURN LEFT INTO FERNHAM DRIVE PICK UP AND DROP OFF AND LEFT AGAIN INTO LENHAM DRIVE. THEN TURN LEFT INTO NORTHERN DRIVE (PICK UP & DROP OFF) AND LEFT AGAIN INTO R102 TOWARDS VERULAM DROP OFF ONLY. TURN RIGHT INTO WICK STREET AND LEFT INTO IRELAND STREET AND TURN LEFT INTO VERULAM TAXI RANK. FROM VERULAM (DROP OFF) TURN LEFT INTO IRELAND STREET AND LEFT INTO MOSS STREET. PROCEED RIGHT INTO SHALIMAR ROAD THEN RIGHT INTO VINCENT DICKENS ROAD THEN LEFT INTO R102 TOWARDS TONGAAT BECOMING MAIN ROAD. TURN LEFT INTO MARKET LANE THEN DRIVE STRAIGHT INTO TONGAAT TAXI RANK LOAD AND BACK TO BHOOLAS DOING THE SAME ROUTE.</p> <p>2. ALTERNATIVE ROUTE TO TONGAAT VIA VERULAM.</p> <p>2.2. FROM BHOOLAS TAXI RANK TURN RIGHT INTO INDUSTRIAL PARK ROAD THEN LEFT TURN INTO AN ON RAMP TO M25. TURN LEFT INTO N2 FREEWAY AND THEN LEFT INTO M41/ R102 TOWARDS VERULAM RIGHT NORTHERN DRIVE DROP OFF ONLY, LEFT OLD MAIN ROAD AND LEFT UMDLOTI LINK/ M27 THEN PROCEED ALONG USING THE FORWARD ROUTE AS STATED ABOVE, OR PROCEED ALONG INDUSTRIAL PARK DRIVE THEN TURN LEFT INTO M25 AND LEFT INTO R102 PASS THROUGH TO WHITEHOUSE IN PHOENIX AND THEN PROCEED ALONG R102 TOWARDS VERULAM TAXI RANK DROP OFF AND PROCEED TO TONGAAT LEFT INTO IRELAND STREET, INTO MOSS STREET. FROM VERULAM (DROP OFF) TURN LEFT INTO IRELAND STREET AND LEFT INTO MOSS STREET. PROCEED RIGHT INTO SHALIMAR ROAD THEN RIGHT INTO VINCENT DICKENS ROAD THEN LEFT INTO R102 TOWARDS TONGAAT BECOMING MAIN ROAD. TURN LEFT INTO MARKET LANE THEN DRIVE STRAIGHT INTO TONGAAT TAXI RANK LOAD AND BACK TO BHOOLAS DOING THE SAME ROUTE.</p> <p>FROM TONGAAT TAXI RANK TURN RIGHT INTO MARKET LANE THEN RIGHT INTO MAIN ROAD BECOMING R102 THEN DRIVE BACKWARDS USING THE SAME FORWARD ROUTE.</p> <p>2.3 ALTERNATIVE REVERSE ROUTE.</p> <p>FROM TONGAAT TAXI RANK TURN RIGHT INTO MARKET LANE THEN LEFT INTO MAIN ROAD AND THEN RIGHT INTO WATSON HIGHWAY. TURN RIGHT INTO N2 FREEWAY ON RAMP. PROCEED ALONG N2 FREEWAY AND THEN TURN RIGHT AND JOIN M25 TOWARDS KWAMASHU THEN PROCEED ALONG UNTIL TURNING RIGHT INTO INDUSTRIAL PARK ROAD ON THE LEFT.</p>



transport

Department:
Transport
Province of KwaZulu-Natal

GAZETTE

LGKZNG36-2018-
DEC

REGION: ALL

12.2	<p>BHOOLAS TAXI RANK TO PHOENIX PLAZA.</p> <p>.FROM BHOOLAS TAXI RANK TURN LEFT INTO INDUSTRIAL ROAD THEN LEFT AGAIN INTO PHOENIX HIGHWAY PROCEED ALONG AND TURN RIGHT INTO RYDALVALE DRIVE THEN LEFT INTO PARTHENON STREET PICK AND DROP. TURN RIGHT INTO PANDORA STREET THEN TURN LEFT AND DRIVE INTO PHOENIX TAXI RANK OR ALTERNATIVELY, PROCEED ALONG RYDAVALE DRIVE AND TURN LEFT INTO LONGCROFT DRIVE AND LEFT INTO PHOENIX HIGHWAY, LEFT INTO PARTHENON STREET AND LEFT INTO PANDORA STREET DROP OF PASSENGERS THEN TURN LEFT INTO THE PHOENIX TAXI RANK PICK UP PASSENGERS AND RETURN BACK TO BHOOLAS TAXI RANK DOING THE SAMETHING.</p> <p>REVERSE ROUTE.</p> <p>FROM PHOENIX TAXI RANK DRIVE BACKWARDS USING THE SAME FORWARD ROUTE.</p> <p>. ALTERNATIVE ROUTE: VIA GOOLAM'S SUPERMARKET AND OHLANGA CASH & CARRY. DRIVE ALONG INDUSTRIAL PARK ROAD, TURN LEFT INTO FERNHAM DRIVE AND LEFT AGAIN INTO GILHAM AVENUE AND DRIVE ALONG AS STATED IN ROUTE 3 ABOVE AND DRIVE BACK ALONG WESTHAM DRIVE THEN LEFT INTO LENHAM DRIVE AND RIGHT INTO NORTHERN DRIVE. THEN LEFT INTO PHOENIX HIGHWAY RIGHT INTO PARTHENON STREET THEN LEFT INTO PHOENIX PLAZA.</p>
12.3	<p>3. BHOOLAS TAXI RANK TO WHITE HOUSE, PHOENIX.</p> <p>FROM BHOOLAS TAXI RANK TURN LEFT INTO PHOENIX INDUSTRIAL ROAD AND THEN RIGHT INTO ABERDARE DRIVE TURN LEFT ALONG ABERDARE DRIVE AND FINALLY TURN RIGHT INTO PHOENIX HIGHWAY. RIGHT INTO STONEBRIDGE DRIVE AND THEN LEFT INTO R102.</p> <p>ALTERNATIVELY,</p> <p>DRIVE ALONG PHOENIX HIGHWAY FROM ABERDARE DRIVE AND PROCEED STRAIGHT THEN FINALLY TURN LEFT INTO R102. TURN LEFT INTO MARSHALL DRIVE, RIGHT INTO BURNSIDE ROAD AND THEN RIGHT INTO FIELD ROAD, RIGHT INTO SIPHOSETHU DRIVE AND THEN LEFT INTO SUGAR MILL WAY. PROCEED TO JOIN GOLF COURSE DRIVE RIGHT INTO FLANDERS DRIVE, TURN AROUND AT MONTGOMERY DRIVE THEN TURN LEFT INTO GOLF COURSE DRIVE THEN LEFT INTO CORNUBIA DRIVE AND RIGHT INTO HILLHEAD ROAD THEN TURN LEFT INTO R102 DRIVE ALONG AND PARK AT WHITEHOUSE.</p> <p>ALTERNATIVE ROUTE:</p> <p>FROM BHOOLAS TAXI RANK TURN RIGHT INTO INDUSTRIAL PARK ROAD AND LEFT INTO M25 PROCEED STRAIGHT AND TURN LEFT INTO R102 THEN DRIVE ALONG TO WHITEHOUSE.</p> <p>REVERSE ROUTE:</p> <p>FROM WHITEHOUSE PROCEED ALONG R102 THEN TURN RIGHT M25 AND DRIVE STRAIGHT BACK TO THE STARTING POINT USING THE SAME FORWARD ROUTE OR ALTERNATIVELY, USE THE FORWARD ROUTE AS STATED ABOVE IN 4.</p> <p>3. BHOOLAS TAXI RANK TO WHITE HOUSE, PHOENIX.</p> <p>FROM BHOOLAS TAXI RANK TURN LEFT INTO PHOENIX INDUSTRIAL ROAD AND THEN RIGHT INTO ABERDARE DRIVE TURN LEFT ALONG ABERDARE DRIVE AND FINALLY TURN RIGHT INTO PHOENIX HIGHWAY, RIGHT INTO STONEBRIDGE DRIVE AND THEN LEFT INTO R102 AND PROCEED TO WHITE HOUSE SHOPPING CENTRE.</p> <p>ALTERNATIVE ROUTE:</p> <p>FROM BHOOLAS TAXI RANK TURN RIGHT INTO INDUSTRIAL PARK ROAD AND LEFT INTO M25 PROCEED STRAIGHT AND TURN LEFT INTO R102 THEN DRIVE ALONG TO WHITEHOUSE.</p> <p>REVERSE ROUTE:</p> <p>FROM WHITEHOUSE PROCEED ALONG R102 THEN TURN RIGHT M25 AND DRIVE STRAIGHT BACK TO THE STARTING POINT USING THE SAME FORWARD ROUTE OR ALTERNATIVELY, USE THE SAME FORWARD ROUTE AS STATED IN 2 ABOVE.</p>

**transport**

Department:
Transport
Province of KwaZulu-Natal

GAZETTE

LGKZNG36-2018-
DEC

REGION: ALL

12.4 4.BHOOLAS STORE TO VERULAM VIA PHOENIX RESIDENTIAL AREA.

FROM BHOOLAS TAXI RANK TURN LEFT INTO INDUSTRIAL PARK ROAD PROCEED ALONG THEN TURN LEFT INTO PHOENIX HIGHWAY AND PROCEED STRAIGHT AND TURN LEFT INTO NORTHEN DRIVE, PROCEED UNTIL R102 AND TURN LEFT INTO IT , TURN RIGHT INTO WICK STREET AND LEFT INTO AND LEFT INTO IRELAND STREET AND LEFT INTO VERULAM TAXI RANK.

OR

ALTERNATIVELY FROM BHOOLAS RANK , TURN LEFT INTO INDUSTRIAL PARK ROAD AND LEFT INTO FERNHAM DRIVE AND LEFT AGAIN INTO LEBNHAM DRIVE , THEN TURN LEFT INTO NORTHEN DRIVE AND LEFT AGAIN INTO R102 TOWARDS VERULAM , INTO WICKS STREET AND LEFT INTO IRELAND AND LEFT INTO VERULAM TAXI RANK.



transport

Department:
Transport
Province of KwaZulu-Natal

GAZETTE

LGKZNG36-2018-
DEC

REGION: ALL

1) Application Number: APP0106806	2) Gazette Number: LGKZNG36-2018-DEC
3) Applicant: ZN MANZI ID NO. 7309075504082 Association: BHOOLAS TAXI ASSOCIATION	4) Applicant Address: 2 FLAMBOYANT AVENUE BALLITO DURBAN KWA-ZULU NATAL 4399
5) Existing Licence Holder: NOT APPLICABLE ID NO. NOT APPLICABLE	6) Existing Licence Holder Address: NOT APPLICABLE
7) Type of application: NEW OPERATING LICENCE	8) Operating Licence Number: NOT AVAILABLE
9) Vehicle Type: MINIBUS	10) 1 X 13 (SEATED) + 0 (STANDING)
11) Region: GREATER NORTH	
12.1	<p>BHOOLAS TAXI RANK TO TONGAAT VIA VERULAM.</p> <p>2.1. FROM BHOOLAS TAXI RANK TURN LEFT INTO INDUSTRIAL PARK ROAD, PROCEED ALONG THEN DROP PASSENGERS TURN LEFT INTO PHOENIX HIGHWAY AND DRIVE STRAIGHT ALONG THIS ROAD UNTIL TURNING LEFT INTO NORTHERN DRIVE DROP OFF PASSENGERS.</p> <p>OR</p> <p>TURN LEFT INTO FERNHAM DRIVE PICK UP AND DROP AND LEFT AGAIN INTO LENHAM DRIVE. THEN TURN LEFT INTO NORTHERN DRIVE (PICK UP & DROP) AND LEFT AGAIN INTO R102 TOWARDS VERULAM DROP OFF ONLY. TURN RIGHT INTO WICK STREET AND LEFT INTO IRELAND STREET AND TURN LEFT INTO VERULAM TAXI RANK. FROM VERULAM (DROP OFF) TURN LEFT INTO IRELAND STREET AND LEFT INTO MOSS STREET. PROCEED RIGHT INTO SHALIMAR ROAD THEN RIGHT INTO VINCENT DICKENS ROAD THEN LEFT INTO R102 TOWARDS TONGAAT BECOMING MAIN ROAD. TURN LEFT INTO MARKET LANE THEN DRIVE STRAIGHT INTO TONGAAT TAXI RANK LOAD AND BACK TO BHOOLAS DOING THE SAME ROUTE.</p> <p>2. ALTERNATIVE ROUTE TO TONGAAT VIA VERULAM.</p> <p>2.2. FROM BHOOLAS TAXI RANK TURN RIGHT INTO INDUSTRIAL PARK ROAD THEN LEFT TURN INTO AN ON RAMP TO M25. TURN LEFT INTO N2 FREEWAY AND THEN LEFT INTO M41/ R102 TOWARDS VERULAM RIGHT NORTHERN DRIVE DROP OFF ONLY, LEFT OLD MAIN ROAD AND LEFT UMDLOTI LINK/ M27 THEN PROCEED ALONG USING THE FORWARD ROUTE AS STATED ABOVE,</p> <p>OR</p> <p>PROCEED ALONG INDUSTRIAL PARK DRIVE THEN TURN LEFT INTO M25 AND LEFT INTO R102 PASS THROUGH TO WHITEHOUSE IN PHOENIX AND THEN PROCEED ALONG R102 TOWARDS VERULAM TAXI RANK DROP OFF AND PROCEED TO TONGAAT LEFT INTO IRELAND STREET, INTO MOSS STREET. FROM VERULAM (DROP OFF) TURN LEFT INTO IRELAND STREET AND LEFT INTO MOSS STREET. PROCEED RIGHT INTO SHALIMAR ROAD THEN RIGHT INTO VINCENT DICKENS ROAD THEN LEFT INTO R102 TOWARDS TONGAAT BECOMING MAIN ROAD. TURN LEFT INTO MARKET LANE THEN DRIVE STRAIGHT INTO TONGAAT TAXI RANK LOAD AND BACK TO BHOOLAS DOING THE SAME ROUTE.</p> <p>FROM TONGAAT TAXI RANK TURN RIGHT INTO MARKET LANE THEN RIGHT INTO MAIN ROAD BECOMING R102 THEN DRIVE BACKWARDS USING THE SAME FORWARD ROUTE.</p> <p>2.3 ALTERNATIVE REVERSE ROUTE.</p> <p>FROM TONGAAT TAXI RANK TURN RIGHT INTO MARKET LANE THEN LEFT INTO MAIN ROAD AND THEN RIGHT INTO WATSON HIGHWAY. TURN RIGHT INTO N2 FREEWAY ON RAMP. PROCEED ALONG N2 FREEWAY AND THEN TURN RIGHT AND JOIN M25 TOWARDS KWAMASHU THEN PROCEED ALONG UNTIL TURNING RIGHT INTO INDUSTRIAL PARK ROAD ON THE LEFT.</p>



transport

Department:
Transport
Province of KwaZulu-Natal

GAZETTE

LGKZNG36-2018-
DEC

REGION: ALL

12.2	<p>BHOOLAS TAXI RANK TO PHOENIX PLAZA.</p> <p>.FROM BHOOLAS TAXI RANK TURN LEFT INTO INDUSTRIAL ROAD THEN LEFT AGAIN INTO PHOENIX HIGHWAY PROCEED ALONG AND TURN RIGHT INTO RYDALVALE DRIVE THEN LEFT INTO PARTHENON STREET PICK AND DROP. TURN RIGHT INTO PANDORA STREET THEN TURN LEFT AND DRIVE INTO PHOENIX TAXI RANK OR ALTERNATIVELY, PROCEED ALONG RYDAVALE DRIVE AND TURN LEFT INTO LONGCROFT DRIVE AND LEFT INTO PHOENIX HIGHWAY, LEFT INTO PARTHENON STREET AND LEFT INTO PANDORA STREET DROP OF PASSENGERS THEN TURN LEFT INTO THE PHOENIX TAXI RANK PICK UP PASSENGERS AND RETURN BACK TO BHOOLAS TAXI RANK DOING THE SAMETHING.</p> <p>REVERSE ROUTE.</p> <p>FROM PHOENIX TAXI RANK DRIVE BACKWARDS USING THE SAME FORWARD ROUTE.</p> <p>. ALTERNATIVE ROUTE: VIA GOOLAM'S SUPERMARKET AND OHLANGA CASH & CARRY. DRIVE ALONG INDUSTRIAL PARK ROAD, TURN LEFT INTO FERNHAM DRIVE AND LEFT AGAIN INTO GILHAM AVENUE AND DRIVE ALONG AS STATED IN ROUTE 3 ABOVE AND DRIVE BACK ALONG WESTHAM DRIVE THEN LEFT INTO LENHAM DRIVE AND RIGHT INTO NORTHERN DRIVE. THEN LEFT INTO PHOENIX HIGHWAY RIGHT INTO PARTHENON STREET THEN LEFT INTO PHOENIX PLAZA.</p>
12.3	<p>3. BHOOLAS TAXI RANK TO WHITE HOUSE, PHOENIX.</p> <p>FROM BHOOLAS TAXI RANK TURN LEFT INTO PHOENIX INDUSTRIAL ROAD AND THEN RIGHT INTO ABERDARE DRIVE TURN LEFT ALONG ABERDARE DRIVE AND FINALLY TURN RIGHT INTO PHOENIX HIGHWAY. RIGHT INTO STONEBRIDGE DRIVE AND THEN LEFT INTO R102.</p> <p>ALTERNATIVELY,</p> <p>DRIVE ALONG PHOENIX HIGHWAY FROM ABERDARE DRIVE AND PROCEED STRAIGHT THEN FINALLY TURN LEFT INTO R102. TURN LEFT INTO MARSHALL DRIVE, RIGHT INTO BURNSIDE ROAD AND THEN RIGHT INTO FIELD ROAD, RIGHT INTO SIPHOSETHU DRIVE AND THEN LEFT INTO SUGAR MILL WAY. PROCEED TO JOIN GOLF COURSE DRIVE RIGHT INTO FLANDERS DRIVE, TURN AROUND AT MONTGOMERY DRIVE THEN TURN LEFT INTO GOLF COURSE DRIVE THEN LEFT INTO CORNUBIA DRIVE AND RIGHT INTO HILLHEAD ROAD THEN TURN LEFT INTO R102 DRIVE ALONG AND PARK AT WHITEHOUSE.</p> <p>ALTERNATIVE ROUTE:</p> <p>FROM BHOOLAS TAXI RANK TURN RIGHT INTO INDUSTRIAL PARK ROAD AND LEFT INTO M25 PROCEED STRAIGHT AND TURN LEFT INTO R102 THEN DRIVE ALONG TO WHITEHOUSE.</p> <p>REVERSE ROUTE:</p> <p>FROM WHITEHOUSE PROCEED ALONG R102 THEN TURN RIGHT M25 AND DRIVE STRAIGHT BACK TO THE STARTING POINT USING THE SAME FORWARD ROUTE OR ALTERNATIVELY, USE THE FORWARD ROUTE AS STATED ABOVE IN 4.</p> <p>3. BHOOLAS TAXI RANK TO WHITE HOUSE, PHOENIX.</p> <p>FROM BHOOLAS TAXI RANK TURN LEFT INTO PHOENIX INDUSTRIAL ROAD AND THEN RIGHT INTO ABERDARE DRIVE TURN LEFT ALONG ABERDARE DRIVE AND FINALLY TURN RIGHT INTO PHOENIX HIGHWAY, RIGHT INTO STONEBRIDGE DRIVE AND THEN LEFT INTO R102 AND PROCEED TO WHITE HOUSE SHOPPING CENTRE.</p> <p>ALTERNATIVE ROUTE:</p> <p>FROM BHOOLAS TAXI RANK TURN RIGHT INTO INDUSTRIAL PARK ROAD AND LEFT INTO M25 PROCEED STRAIGHT AND TURN LEFT INTO R102 THEN DRIVE ALONG TO WHITEHOUSE.</p> <p>REVERSE ROUTE:</p> <p>FROM WHITEHOUSE PROCEED ALONG R102 THEN TURN RIGHT M25 AND DRIVE STRAIGHT BACK TO THE STARTING POINT USING THE SAME FORWARD ROUTE OR ALTERNATIVELY, USE THE SAME FORWARD ROUTE AS STATED IN 2 ABOVE.</p>

**transport**

Department:
Transport
Province of KwaZulu-Natal

GAZETTE

LGKZNG36-2018-
DEC

REGION: ALL

12.4

4.BHOO LAS STORE TO VERULAM VIA PHOENIX RESIDENTIAL AREA.

FROM BHOO LAS TAXI RANK TURN LEFT INTO INDUSTRIAL PARK ROAD PROCEED ALONG THEN TURN LEFT INTO PHOENIX HIGHWAY AND PROCEED STRAIGHT AND TURN LEFT INTO NORTHEN DRIVE, PROCEED UNTIL R102 AND TURN LEFT INTO IT , TURN RIGHT INTO WICK STREET AND LEFT INTO AND LEFT INTO IRELAND STREET AND LEFT INTO VERULAM TAXI RANK.

OR

ALTERNATIVELY FROM BHOO LAS RANK , TURN LEFT INTO INDUSTRIAL PARK ROAD AND LEFT INTO FERNHAM DRIVE AND LEFT AGAIN INTO LEBNHAM DRIVE , THEN TURN LEFT INTO NORTHEN DRIVE AND LEFT AGAIN INTO R102 TOWARDS VERULAM , INTO WICKS STREET AND LEFT INTO IRELAND AND LEFT INTO VERULAM TAXI RANK.



transport

Department:
Transport
Province of KwaZulu-Natal

GAZETTE

LGKZNG36-2018-
DEC

REGION: ALL

1) Application Number: APP0106823	2) Gazette Number: LGKZNG36-2018-DEC
3) Applicant: N LEPHALO ID NO. 7309305343087 Association: DOLPHIN COAST TAXI OWNERS ASSOCIATION	4) Applicant Address: PO BOX 145 SHAKASKRAAL, TUGELA KWAZULU-NATAL KWA-ZULU NATAL 4430
5) Existing Licence Holder: NOT APPLICABLE ID NO. NOT APPLICABLE	6) Existing Licence Holder Address: NOT APPLICABLE
7) Type of application: NEW OPERATING LICENCE	8) Operating Licence Number: NOTAVAILABLE
9) Vehicle Type: MINIBUS	10) 1 X 15 (SEATED) + 0 (STANDING)
11) Region: ILEMBE	
12.1	BALLITO VIA SHAKASKRAAL TO TONGAAT:FROM BALLITO BUSINESS PARK TAXI RANK (PICK UP PASSENGERS) JOIN R102 SHAKASKRAAL (PICKING UP AND DROPPING OFF) UMHLALI,SHAKAHEAD,COMPENSATION AND FRASERS AND DROPPING OFF IN TOWN CENTRE AT TONGAAT TAXI RANK AND RETURN ALONG SAME ROUTE TO FRASERS,SHAKASHEAD,COMPENSATION ,UMHLALI, SHAKASKRAAL AND FINALLY TO BALLITO BUSINESS PARK TAXI RANK.
12.2	FROM BALLITO BUSINESS PARK TAXI RANK (PICK & DROP), ZIMBALI ENTRANCE, BALIITO DRIVE, COMPENSATION BEACH ROAD, DOLPHIN CRESCENT, OCEAN DRIVE, SHEFFIELD DRIVE,MR474,N2 TO SHAKA'S HEAD,R102,UMHLALI VILLAGE,R102 TO SHAKA KRAAL, NKOBONGO TOWNSHIP,GLENDAL,R102 TO ETETE TOWNSHIP, SHAVIN'S TRANING STORE, R102 TO STANGER TOWN CENTRE AND RETURN ALONG SAME ROUTE TO BALLITO BUSINESS PARK TAXI RANK.
12.3	BALLITO TO TONGAAT FROM BALLITO BUSINESS PARK, NORTH ALONG N2,MR474,SHEFFIELD DRIVE, OCEAN DRIVE, DOLPHIN CRESCENT, COMPENSATION BEACH ROAD, BALLITO DRIVE,M4 SOUTH, ZIMBALI(PICK AND DROP) AND FINALLY ALONG WATSON HIGHWAY TO TONGAAT TOWN CENTRE FOR DROP OFF AND RETURN ALONG THE SAME ROUTE.
12.4	FROM BALLITO BUSINESS PARK TAXI RANK,PICK UP,ALONG M4 SOUTH,ZIMBALI (PICK UP) TO DURBAN CITY CENTRE PICK UP AND RETURN ALONG SAME ROUTE TO BALLITO BUSINESS PARK.
12.5	FROM BALLITO BUSINESS PARK TAXI RANK, M4 NORTH,DIRECT TO TAWA ROAD,R34, TO "A" TAXI RANK DROPPING OFF ONLY AND RETURN EMPTY TO BALLITO BUSINESS PARK.
12.6	BALLITO TO DRIEFONTEIN FROM BALLITO BUSINESS PARK TAXI RANK, PICK UP,SHAKASKRAAL TAXI RANK TO DRIEFONTEIN (DROP OFF AND PICK UP) AND RETURN ALONG SAME ROUTE TO BALLITO BUSINESS PARK TAXI RANK.
12.7	FROM BALLITO BUSINESS PARK,PICKING UP AND DROPPING OFF ALONG N2, SHAKASHEAD, UMHLALI, BHIDAKHONA PRIMARY, GLENDALE SAPS AND RETURN ALONG SAME ROUTE TO BALLITO BUSINESS PARK PICKING UP & DROPPING OFF ALONG THE ROAD.
12.8	BALLITO TO SHAKASKRAAL (SHAYAMOYA). FROM BALLITO TAXI RANK TURN RIGHT INTO MOFFAT DRIVE, TURN LEFT AT ROBOTS ONTO BALLITO DRIVE, CONTINUE ALONG BALLITO DRIVE, TURN LEFT TO JOIN N2, PROCEED ALONG THE N2 TOWARDS UMHLALI, TURN LEFT AT THE STOP STREET AFTER OFF-RAMP, PROCEED TO UMHLALI, TURN RIGHT ONTO THE R102 TOWARDS SHAKASKRAAL. DROP OFF AND PICK UP PASSENGERS AT SHAKASKRAAL RANKING FACILITY OPPOSITE SHAKASKRAAL POST OFFICE. PROCEED ALONG THE R102 FROM SHAKASKRAAL TO TURN LEFT ONTO CEMETRY LANE. DROP OFF AND PICK UP PASSENGERS. PROCEED INTO SHAYAMOYA TOWNSHIP. DROP AND PICK UP PASSENGERS INSIDE SHAYAMOYA TOWNSHIP RETURN TO THE R102 FROM SHAYAMOYA TOWNSHIP, TURN LEFT ONTO THE R102 TOWARDS STANGER. PROCEED ALONG THE R102 TO STANGER CBD. DROP OFF AND PICK UP PASSENGERS. RETURN TO BALLITO TAXI RANK ON THE SAME ROUTE PICKING AND DROPPING OF PASSENGERS.



transport

Department:
Transport
Province of KwaZulu-Natal

GAZETTE

LGKZNG36-2018-
DEC

REGION: ALL

12.9	<p>BALLITO TO PORT ST JOHNS</p> <p>FROM BALLITO TAXI RANK TURN LEFT ONTO MOFFAT DRIVE, TURN LEFT AT ROBOTS ONTO BALLITO DRIVE CONTINUE ON BALLITO DRIVE TURN LEFT ON N2 TOWARDS TONGAAT TOLL. PROCEED THROUGH TOLL TOWARDS SOUTH COAST, PASSING AMANZIMTOTI, UMKOMAAS, PARK RYNIE, IFABA BEACH, HIBBERDENE, PORT SHEPSTONE, MARGATE, SOUTHBROOM, PORT EDWARD, BIZANA, NDELA, FLAGSTAFF, HOLY CROSS MISSION, MKAMBATI, NDENGANE, LUSIKISIKI, TILONGO, PORT ST JOHNS, LIBODE, NGQELENI AND UMTHATHA. DROP OFF AND PICK UP RETURN TO BALLITO TAXI RANK ON THE SAME ROUTE. PICK UP AND DROP OFF..</p>
12.10	<p>BALLITO TO ETETE (KHALAFUKWE).</p> <p>FROM BALLITO TAXI RANK TURN RIGHT ONTO MOFFAT DRIVE TURN LEFT AT ROBOT ONTO BALLITO DRIVE, CONTINUE ON BALLITO DRIVE, TURN LEFT TO JOIN N2. PROCEED ALONG TE N2 TOWARDS UMHLALI TURN LEFT AT STOP STREET AFTER OFF-RAMP PROCEED TO UMHLALI ROBOTS. TURN RIGHT ONTO R102 TOWARDS SHAKASKRAAL CONTINUE ALONG THE R102 TURN RIGHT OFF THE R102 INTO KHALAFUKER TOWNSHIP (GPS CO-ORDINATES OFF TURN OFF – 29.420038, 31.238260.) DROP OFF AND PICK UP PASSENGERS IN KHALAFUKWE TOWNSHIP, THEN RETURN TO THE R102 TURN RIGHT ONTO THE R102 PROCEED ALONG THE R102 TO STANGER CBD. DROP OFF AND PICK UP PASSENGERS. RETURN ON THE SAME ROUTE TO BALLITO TAXI RANK. PICKUP AND DROP OFF PASSENGERS.</p>
12.11	<p>BALLITO TO PIETERMARITZBURG.</p> <p>FROM BALLITO TAXI RANK, TURN RIGHT ONTO MAFFAT DRIVE. TURN LEFT AT THE ROBOT ONTO BALLITO DRIVE CONTINUE ALONG BALLITO DRIVE, TURN RIGHT ONTO N2 TOWARDS TONGAAT TOLL PLAZA. PROCEED ALONG THE N2. TAKE N3 PIETERMARITZBURG OFF RAMP FROM N2 CONTINUE ALONG THE N3. PASS PINETOWN AND HLLCREST CONTINUING TOWARDS PIETERMARITZBURG. TAKE PIETERMARITZBURG CBD OFF RAMP FROM N3. PROCEED TO PIETERMARITZBURG CBD. DROP OFF AND PICK UP PASSENGERS. RETURN TO BALLITO ON THE SAME ROUTE. DROP OFF AND PICK UP PASSENGERS.</p>
12.12	<p>BALLITO TO GREYTOWN.</p> <p>FROM BALLITO TAXI RANK, TURN RIGHT ONTO MOFFAT DRIVE. TURN LEFT AT THE ROBOT ONTO BALLITO DRIVE CONTINUE ALONG BALLITO DRIVE, TURN RIGHT ONTO N2 TOWARDS UMHLALI. TURN LEFT AT UMHLALI OFF RAMP. TURN LEFT AT STOP STREET AFTER OFF RAMP. PROCEED TO UMHLALI ROBOTS. TURN RIGHT ONTO THE R102 TOWARDS SHAKASKRAAL. CONTINUE ALONG R102 TO STANGER. TURN LEFT ONTO R74. PROCEED ALONG R74 TO GREYTOWN TAXI RANK. DROP OFF AND PICK UP PASSENGERS. RETURN TO BALLITO TAXI RANK ON THE SAME ROUTE. DROP OFF AND PICK UP PASSENGERS.</p>
12.13	<p>BALLITO TO SHEFFIELD (NEW).</p> <p>FROM BALLITO TAXI RANK, TURN RIGHT ONTO MOFFAT DRIVE. TURN RIGHT AT THE ROBOT ONTO BALLITO DRIVE. PROCEED TO COMPENSATION BEACH ROAD. TURN LEFT ONTO COMPENSATION BEACH ROAD, CONTINUE ALONG COMPENSATION BEACH ROAD, TURN LEFT ONTO DOLPHIN CRESCENT WHICH BECOMES OCEAN DRIVE. CONTINUE ALONG OCEAN DRIVE WHICH BECOMES HULETT DRIVE. CONTINUE ALONG HULETT DRIVE WHICH BECOMES SALT ROCK ROAD. PROCEED TO SHEFFIELD BEACH. PICK AND DROP OFF PASSENGERS. PROCEED TO UMHLALI ROBOTS. TURN RIGHT ONTO R102 TOWARDS SHAKASKRAAL. PROCEED ALONG THE R102 TO STANGER. DROP OFF AND PICK UP PASSENGERS AND RETURN ON THE SAME ROUTE TO BALLITO. PICK AND DROP OFF PASSENGERS.</p>
12.14	<p>BALLITO TO GROUTVILLE/MALENDE (NEW).</p> <p>FROM BALLITO TAXI RANK TURN RIGHT ONTO MOFFAT DRIVE. TURN LEFT AT THE ROBOTS ONTO BALLITO DRIVE. CONTINUE ON BALLITO DRIVE. TURN LEFT TO JOIN N2. PROCEED ALONG N2 TOWARDS UMHLALI. TURN LEFT AT THE OFF RAMP TO UMHLALI. TURN LEFT AT THE STOP STREET AFTER THE OFF RAMP. PROCEED TO UMHLALI ROBOT TURN RIGHT ONTO THE R102 TOWARDS SHAKASKRAAL. CONTINUE ALONG THE R102. TURN LEFT OPPOSITE GROUTVILLE HIGH SCHOOL (GPS CO-ORDINATES OF TURN OF : -29.397796,31.251870). DROP OFF AND PICK UP PASSENGERS. CONTINUE TO MALENDE. DROP OFF AND PICK UP PASSENGERS. EXIT THROUGH NOKUKHANYA LUTHULI STREET. RETURN TO THE R102. TURN LEFT ONTO THE R102 TOWARDS STANGER. PROCEED ALONG THE R102 TO STANGER CBD. DROP OFF AND PICK UP PASSENGERS. RETURN ON THE SAME ROUTE TO THE BALLITO TAXI RANK. PICK UP AND DROP OFF PASSENGERS.</p>



transport

Department:
Transport
Province of KwaZulu-Natal

GAZETTE

LGKZNG36-2018-
DEC

REGION: ALL

12.15	<p>BALLITO TO WATERLOO/ VERULAM</p> <p>FROM BALLITO TAXI RANK, TURN LEFT ONTO MOFFAT DRIVE. TURN RIGHT ONTO BALLITO DRIVE. CONTINUE ALONG BALLITO DRIVE. TURN RIGHT AT ROBOTS ONTO M4. PROCEED ON M4 TOWARDS UMDLOTI. TAKE LEFT OFF RAMP. TURN RIGHT AFTER THE OFF RAMP ONTO M27. PROCEED ALONG M27 TOWARDS WATERLOO. DROP OF AND PICK UP PASSENGERS. PROCEED TO VERULAM CBD. DROP OF AND PICK UP PASSENGERS. RETURN TO BALLITO TAXI RANK ON THE SAME ROUTE. PICK UP AND DROP OFF PASSENGERS.</p>
12.16	<p>BALLITO TO DARNALL.</p> <p>FROM BALLITO TAXI RANK, TURN RIGHT ONTO MOFFAT DRIVE. TURN LEFT AT ROBOT ONTO BALLITO DRIVE. CONTINUE ALONG BALLITO DRIVE. TURN LEFT TO JOIN N2. PROCEED ALONG THE N2 TOWARDS UMHLALI. TURN LEFT AT UMHLALI OFF RAMP. TURN LEFT AT STOP STREET AFTER OFF RAMP. PROCEED TO UMHLALI ROBOTS. TURN RIGHT ONTO THE R102 TOWARDS SHAKASKRAAL. PROCEED ALONG THE R102 PASSING STANGER. TURN LEFT ONTO D159 CROSS RAILWAY BRIDGE. PICK UP AND DROP OFF PASSENGERS. PROCEED TO TURN RIGHT. CROSS BRIDGE TOWARDS HULLET SUGAR MILL. DROP OF AND PICK UP PASSENGERS. RETURN TO THE R102 VIA SAME ROUTE. RETURN TO BALLITO TAXI RANK ON THE SAME ROUTE. PICK UP AND DROP OF PASSENGERS.</p>
12.17	<p>BALLITO TO ETETE (BALCOMB) (NEW)</p> <p>FROM BALLITO TAXI RANK, TURN RIGHT ONTO MOFFAT DRIVE. TURN LEFT AT ROBOTS ONTO BALLITO DRIVE. CONTINUE ALONG BALLITO DRIVE. TURN LEFT TO JOIN N2. PROCEED ALONG N2 TOWARDS UMHLALI. TURN LEFT AT OFF RAMP TO UMHLALI. TURN LEFT AT THE STOP STREET AFTER OFF RAMP. PROCEED TO UMHLALI ROBOT. TURN RIGHT ONTO R102 TOWARDS SHAKASKRAAL. CONTINUE ALONG THE R102 THEN TURN LEFT IN ETETE BALCOMB TOWNSHIP (GPS CO-ORDINATES OF TURN OF: -29.411950, 31.244279). DROP OF AND PICK UP PASSENGERS. PROCEED INTO ETETE BALCOMB TOWNSHIP. DROP OF AND PICK UP PASSENGERS AND RETURN TO THE R102. TURN LEFT ONTO THE R102. PROCEED ALONG THE R102 TO STANGER CBD. DROP OF AND PICK UP PASSENGERS. RETURN ALONG THE SAME ROUTE TO BALLITO TAXI RANK. PICK UP AND DROP OFF PASSENGERS.</p>
12.18	<p>BALLITO TO DORINGKOP.</p> <p>FROM BALLITO TAXI RANK, TURN RIGHT ONTO MOFFAT DRIVE. TURN LEFT AT ROBOT ONTO BALLITO DRIVE. CONTINUE ALONG BALLITO DRIVE. TURN LEFT TO JOIN N2. PROCEED ALONG THE N2 TOWARDS UMHLALI. TURN LEFT AT UMHLALI OFF RAMP. TURN LEFT AT STOP STREET AFTER OFF RAMP. PROCEED TO UMHLALI ROBOTS. TURN RIGHT ONTO THE R102 TOWARDS SHAKASKRAAL. PROCEED ALONG THE R102 TO STANGER. PROCEED GLEDOWMILL ROAD, TURN RIGHT ONTO KING SHAKA ROAD PROCEED ALONG DOESBURGH ROAD. TURN LEFT TO P10 PASS SHAKAMBULA. EMPUMELELO CLINIC, PROCEED LEFT INTO DORINGKOP. DROP OF AND PICK UP PASSENGERS. RETURN TO BALLITO TAXI RANK ON THE SAME ROUTE.</p>
12.19	<p>BALLITO TO THEMBENI TWO (NEW)</p> <p>FROM BALLITO TAXI RANK, TURN RIGHT ONTO MOFFAT DRIVE. TURN LEFT AT ROBOT ONTO BALLITO DRIVE. CONTINUE ALONG BALLITO DRIVE. TURN LEFT TO JOIN N2. PROCEED ALONG THE N2 TOWARDS UMOVOTI TOLL PLAZA. PASS THROUGH UMOVOTI TOLL PLAZA AND KEEP LEFT. TAKE OFF RAMP TOWARDS D226. TURN LEFT ONTO THE D226. DROP OF AND PICK UP PASSENGERS. TURN RIGHT AT PALM LAND B&B TO THEMBENI TWO. PICK UP AND DROP OF PASSENGERS. EXIT THEMBENI TWO ON THE D226. PROCEED TOWARDS THE R102. TURN RIGHT ONTO THE R102. PROCEED ALONG THE R102 TO STANGER CBD. DROP OF AND PICK UP PASSENGERS. RETURN ON THE SAME ROUTE TO THE BALLITO TAXI RANK. PICK UP AND DROP OF PASSENGERS.</p>
12.20	<p>BALLITO TO THEMBENI ONE (NEW)</p> <p>FROM BALLITO TAXI RANK, TURN RIGHT ONTO MOFFAT DRIVE. TURN LEFT AT ROBOTS ONTO BALLITO DRIVE. CONTINUE ALONG BALLITO DRIVE. TURN LEFT TO JOIN N2. PROCEED ALONG THE N2 TOWARDS UMHLALI. TURN LEFT AT OFF RAMP TO UMHLALI. TURN LEFT AT STOP STREET AFTER OFF RAMP. PROCEED TO UMHLALI ROBOTS. TURN RIGHT ONTO THE R102 TOWARDS SHAKASKRAAL. CONTINUE ALONG THE R102 PASSING SHAKASKRAAL AND ETETE. TURN RIGHT JUST AFTER GROUTVILLE HIGH SCHOOL. TURN INTO D226 AT THEMBENI ONE (MJOSTY STOP). DROP OFF AND PICK UP PASSENGERS AND RETURN TO THE R102. TURN RIGHT ONTO THE R102. PROCEED ALONG THE R102 TO STANGER COD. DROP OFF AND PICK UP PASSENGERS. RETURN ON THE SAME ROUTE TO BALLITO TAXI RANK. PICK UP AND DROP OF PASSENGERS.</p>



transport

Department:
Transport
Province of KwaZulu-Natal

GAZETTE

LGKZNG36-2018-
DEC

REGION: ALL

12.21	<p>BALLITO TO BALLITO LOCAL (NEW)</p> <p>FROM BALLITO TAXI RANK, TURN RIGHT ONTO MOFFAT DRIVE. TURN RIGHT AT ROBOTS ONTO BALLITO DRIVE. PROCEED TOWARDS B.P GARAGE. PICK UP AND DROP OF PASSENGERS. CONTINUE ON BALLITO DRIVE PASS CALTEX GARAGE. PICK UP AND DROP OF PASSENGERS. TURN RIGHT ONTO MINERVA ROAD, TURN RIGHT ONTO SANDRA ROAD, PROCEED TOWARDS SPAR. PICK UP AND DROP OF PASSENGERS AT BUS STOP UPON ENTERING COMPENSATION BEACH ROAD. PROCEED ALONG COMPENSATION BEACH ROAD TOWARDS THE BOULEVARD SHOPPING CENTRE. TURN LEFT INTO JACK POWELL ROAD. PROCEED TO BUS STOP OUTSIDE THE BOULEVARD SHOPPING CENTRE. PICK UP AND DROP OF PASSENGERS. TURN LEFT ONTO DOLPHIN CRESENT. CONTINUE ALONG DOLPHIN CRESENT WHICH BECOMES OCEAN DRIVE, PICK UP AND DROP OF PASSENGERS. CONTINUE ALONG OCEAN DRIVE TOWARDS CHAKAS ROCK. PICK UP AND DROP OF PASSENGERS. CONTINUE ALONG OCEAN DRIVE WHICH BECOMES BASIL HULETT DRIVE. PICK UP AND DROP OF PASSENGERS. CONTINUE ALONG HULETT DRIVE TOWARDS SALT ROCK HOTEL. PICK UP AND DROP OF PASSENGERS. CONTINUE PASSED SALT ROCK HOTEL ON HULETT DRIVE WHICH BECOMES SALT ROCK ROAD. PICK UP AND DROP OF PASSENGERS AT CHECKERS SHOPPING CENTRE ON SALT ROCK ROAD. CONTINUE ON SALT ROCK ROAD TOWARDS SHEFFIELD BEACH. PROCEED TO SHEFFIELD BEACH. PICK UP AND DROP OF PASSENGERS. CONTINUE TOWARDS TIFFANYS SHOPPING CENTRE. PICK UP AND DROP OF PASSENGERS AT BUS STOP OUTSIDE SASOL GARAGE. PROCEED TO TURN LEFT ONTO N2 FREEWAY ON RAMP. CONTINUE TOWARDS SHAKAS HEAD. PROCEED TO OFF RAMP OF N2 TO SHAKAS HEAD BRIDGE, TURN RIGHT ONTO MAIN ROAD, CONTINUE ON BRIDGE OVER THE N2 TOWARDS SHAKAS HEAD TOWNSHIP. TURN LEFT OPPOSITE COCONUT GROVE INTO SHAKAS HEAD TOWNSHIP. PICK AND DROP OF PASSENGERS INSIDE SHAKAS HEAD TOWNSHIP. EXIT SHAKAS HEAD OPPOSITE IMBONINI PARK. TURN LEFT ON MAIN ROAD TOWARDS THE R102. TURN LEFT ONTO THE R102. PICK UP AND DROP OF PASSENGERS. PROCEED ON THE R102, TURN LEFT ONTO BALLITO DRIVE. CONTINUE ALONG BALLITO DRIVE. PASS UMHLALI COUNTRY CLUB. PICK AND DROP OF PASSENGERS. CONTINUE ALONG BALLITO DRIVE TO BALLITO BUSINESS PARK. PICK UP AND DROP OF PASSENGERS. RETURN TO BALLITO TAXI RANK ON THE SAME ROUTE VIA SHAKAS HEAD, TIFFANYS SHOPPING CENTRE, SHEFFIELD BEACH, CHECKERS SHOPPING CENTRE, SALT ROCK, CHAKAS ROCK, BOULEVARD, SPAR, CALTEX AND B.P. PICK UP AND DROP OF PASSENGERS.</p>
12.22	<p>BALLITO TO TINLEY MANOR (NEW)</p> <p>FROM BALLITO TAXI RANK TURN RIGHT ONTO MOFFAT DRIVE. TURN RIGHT AT ROBOT ONTO BALLITO DRIVE. PROCEED TO COMPENSATION BEACH ROAD. TURN LEFT ONTO COMPENSATION BEACH ROAD. PROCEED ALONG COMPENSATION BEACH ROAD. TURN LEFT ONTO DOLPHIN CRESENT WHICH BECOMES OCEAN DRIVE. CONTINUE ALONG OCEAN DRIVE WHICH BECOMES HULETT DRIVE. CONTINUE ALONG HULETT DRIVE WHICH BECOMES SALT ROCK ROAD. CONTINUE ALONG SALT ROCK ROAD TOWARDS UMHLALI. TURN RIGHT ONTO R102 AT UMHLALI ROBOTS. PASS UMHLALI POLICE STATION TOWARDS SHAKASKRAAL. PASS SHAKASKRAAL. PICK UP AND DROP OF PASSENGERS. TURN RIGHT ONTO TINLEY MANOR ROAD PROCEED TOWARDS TINLEY MANOR PASS PALM LAKES. PICK UP AND DROP OF PASSENGERS, PASS UNDER N2 BRIDGE TOWARDS TINLEY MANOR. PICK UP AND DROP OF PASSENGERS AT TINLEY MANOR. RETURN TO THE R102 VIA PALM LAKES. TURN RIGHT ONTO THE R102 TOWARDS STANGER. PROCEED ALONG THE R102 TO STANGER CBD. DROP OF AND PICK UP PASSENGERS. RETURN ON THE SAME ROUTE TO BALLITO TAXI RANK. PICK UP AND DROP OF PASSENGERS.</p>



transport

Department:
Transport
Province of KwaZulu-Natal

GAZETTE

LGKZNG36-2018-
DEC

REGION: ALL

12.23 BALLITO TO STANGER

FROM BALLITO TAXI RANK, TURN LEFT RIGHT ONTO MOFFAT DRIVE. TURN RIGHT AT ROBOT ONTO BALLITO DRIVE. CONTINUE ALONG BALLITO DRIVE. TURN RIGHT INTO M4 TOWARDS ZIMBALI. PICK UP AND DROP OF PASSENGERS. PROCEED TO ZIMBALI MAIN ENTRANCE ALONG M4. DROP OF AND PICK UP PASSENGERS. TURN AROUND AT ZIMBALI MAIN ENTRANCE. PROCEED TO BUS STOP OPPOSITE ZIMBALI. PICK UP AND DROP OF PASSENGERS, RETURN TO BALLITO VIA M4. TURN RIGHT AT ROBOT ONTO BALLITO DRIVE. DROP OF AND PICK UP PASSENGERS AT B.P GARAGE BUS STOP. CONTINUE ON BALLITO DRIVE TOWARDS CALTEX GARAGE. PICK UP AND DROP OF PASSENGERS. PROCEED TO T-JUNCTION AT THE END OF BALLITO DRIVE. TURN RIGHT ONTO MINERVA ROAD. KEEP LEFT TO JOIN HAWKINS ROAD. TURN RIGHT ONTO SANDRA ROAD. PICK UP AND DROP OF PASSENGERS. PROCEED ALONG SANDRA ROAD TOWARDS SPAR. TURN RIGHT AT SPAR THEN LEFT TO BUS STOP WHEN ENTERING COMPENSATION BEACH ROAD. PICK UP AND DROP OF PASSENGERS. CONTINUE ALONG COMPENSATION BEACH ROAD PASSING BALLITO LIBRARY TOWARDS BOULEVARD SHOPPING CENTRE. TURN LEFT ONTO JACK POWELL ROAD. CONTINUE ALONG JACK POWELL ROAD TOWARDS BUS STOP OPPOSITE BOULEVARD SHOPPING CENTRE. PICK UP AND DROP OF PASSENGERS. TURN LEFT ONTO DOLPHIN CRESENT. CONTINUE ALONG DOLPHIN CRESENT WHICH BECOMES OCEAN DRIVE. PICK UP AND DROP OF PASSENGERS. CONTINUE ALONG OCEAN DRIVE WHICH BECOMES BASIL HULETT DRIVE. PROCEED TOWARDS SALT ROCK HOTEL. PICK UP AND DROP OF PASSENGERS, CONTINUE ALONG BASIL HULETT DRIVE WHICH BECOMES SALT ROCK ROAD. CONTINUE TOWARDS CHECKERS, TURN LEFT INTO CHECKERS. PICK UP AND DROP OF PASSENGERS THEN RETURN TO SALT ROCK ROAD. TURN LEFT ONTO SALT ROCK ROAD AND PROCEED TOWARDS TIFFANYS SHOPPING CENTRE. PICK UP AND DROP OF PASSENGERS AT BUS STOP OUTSIDE SASOL GARAGE OPPOSITE THE TIFFANYS SHOPPING CENTRE. PROCEED TOWARDS UMHLALI OVER THE N2. PICK UP AND DROP OF PASSENGERS AT BUS STOP OUTSIDE CINDYS FRESH PRODUCE IN UMHLALI. PROCEED TO UMHLALI ROBOTS. TURN RIGHT ONTO THE R102 TOWARDS SHAKASKRAAL, PICK UP AND DROP OF PASSENGERS. PROCEED ALONG THE R102 TO SHAKASKRAAL. DROP OF AND PICK UP PASSENGERS AT RANKING FACILITY OUTSIDE THE SHAKASKRAAL POST OFFICE. CONTINUE ALONG THE R102 TOWARDS STANGER. PICK UP AND DROP OF PASSENGERS AT THE FOLLOWING STOPS ALONG R102 TOWARDS STANGER: CANTEEN, GLENDALE ROAD, WOODMEAD, ETETE 1ST STOP, ETETE 2ND STOP, MARTINS STOP, ETETE TEMPLE, C.A NAIDOO, ETETE CROSSING, SHAVINS TRADING STORE, SONDWENI, NONHLEWU HIGH SCHOOL, MALENDE, GROUTVILLE HIGH SCHOOL, GROUTVILLE CLINIC, GROUTVILLE.

12.24 BALLITO TO MANGUZI

FROM BALLITO TAXI RANK, TURN RIGHT ONTO MOFFAT DRIVE. TURN LEFT AT THE ROBOT ONTO BALLITO DRIVE. CONTINUE ALONG BALLITO DRIVE. TURN LEFT TO JOIN N2. PROCEED ALONG THE N2 TOWARDS UMHLALI. TURN LEFT AT UMHLALI. OFF RAMP. TURN LEFT AT STOP STREET AFTER OFF RAMP. PROCEED TO UMHLALI ROBOTS. TURN RIGHT ONTO THE R102 TOWARDS SHAKASKRAAL. CONTINUE ON THE R102 PASSING MANDENI, GINGINDLOVU AND TURN LEFT ONTO R66. TURN RIGHT ONTO R102 TO MTHUNZINI. PASS EMPANGENI USING THE R102. JOIN THE N2 TO MATUBATUBA. PASS HLUHLUWE AND MKHUZE. TURN RIGHT ONTO P522/1, PASS JOZINI. PROCEED AND TURN RIGHT ONTO P55/2 PROCEED TO OPHONDWENI AND DROP OF PASSENGERS. THEN PROCEED TO JOIN R22. PROCEED UNTIL MANGUZI THEN TURN RIGHT ONTO MANGUZI TAXI RANK. DROP OF PICK UP PASSENGERS. RETURN BACK TO BALLITO ON THE SAME ROUTE. PICK UP AND DROP OF PASSENGERS.

12.25 BALLITO TO MELLVILLE (NEW).

FROM BALLITO TAXI RANK, TURN RIGHT ONTO MOFFAT DRIVE. TURN LEFT AT ROBOT ONTO BALLITO DRIVE. CONTINUE ON BALLITO DRIVE. TURN LEFT TO JOIN N2. PROCEED ALONG THE N2 TOWARDS UMHLALI. TURN LEFT AT THE OFF RAMP TO UMHLALI. TURN LEFT AT STOP STREET AFTER OFF RAMP. PROCEED TO UMHLALI ROBOT. TURN RIGHT ONTO THE R102 TOWARDS SHAKASKRAAL. CONTINUE ALONG THE R102. TURN LEFT INTO MELLVILLE UCC INFORMAL TOWNSHIP. (GPS CO-ORDINATES OF TURN OF: -29.374187, 31.254415). DROP OF AND PICK UP PASSENGERS. CONTINUE INSIDE THE MELLVILLE UCC INFORMAL TOWNSHIP. DROP OF AND PICK UP PASSENGERS. RETURN TO THE R102. TURN LEFT ONTO THE R102 TOWARDS STANGER. PROCEED ALONG THE R102 TO STANGER CBD. DROP OF AND PICK UP PASSENGERS. RETURN ON THE SAME ROUTE TO THE BALLITO TAXI RANK. PICK UP AND DROP OF PASSENGERS.



transport

Department:
Transport
Province of KwaZulu-Natal

GAZETTE

LGKZNG36-2018-
DEC

REGION: ALL

1) Application Number: APP0106824	2) Gazette Number: LGKZNG36-2018-DEC
3) Applicant: PS NGWANE ID NO. 7211115744084 Association: HOPEWELL TAXI ASSOCIATION	4) Applicant Address: 04 MORDOLA LANE PANORAMA GARDENS 3201
5) Existing Licence Holder: NE DLAMINI ID NO. 5209020582088	6) Existing Licence Holder Address: PO BOX 21 THORNVILLE KWA ZULU NATAL 3760
7) Type of application: NORMAL TRANSFER	8) Operating Licence Number: LGKZN0403000958
9) Vehicle Type: MINIBUS	10) 1 X 15 (SEATED) + 0 (STANDING)
11) Region: UMGUNGUNDLOVU	
12.1	<p>HOPEWELL TO MATATIELE.</p> <p>INBOUND FROM: HOPEWELL TAXI RANK P117 (KPX0001) VIA P117, P338, MR5, DURBAN, CHILLEY, SHEPSTONE, RETURN SHEPSTONE, MR5, (N2) TO MATATIELE.</p> <p>OUTBOUND FROM: MATATIELE VIA (N2), MR5, SHEPSTONE, RETURN SHEPSTONE, CHILLEY, DURBAN, MR5, P388, P117 TO (DESTINATION): HOPEWELL TAXI RANK P117 (KPX0001).</p>
12.2	<p>HOPEWELL TO PIETERMARITZBURG.</p> <p>INBOUND FROM: HOPEWELL TAXI RANK P117(KPX0001) VIA P117, P338, MR5, RICHMOND, ALEXANDRA, COLLEGE, WEST, BERG TO BERG STREET RANK NO.4-JAMES TO EAST(KPC0027).</p> <p>OUTBOUND FROM: BERG STREET RANK NO.4-JAMES TO EAST (KPC0027) VIA BERG, EAST, PIETERMARITZ, WEST, COLLEGE, ALEXANDRA, RICHMOND, MR5,P338, P117 TO HOPEWELL TAXI RANK P117 (KPX001).</p> <p>CONDITIONS: NO PICKING UP OR SETTING DOWN OF PASSENGERS BETWEEN EAST AND FOXHILL ON BOTH FORWARD AND RETURN TRIPS.</p>



transport

Department:
Transport
Province of KwaZulu-Natal

GAZETTE

LGKZNG36-2018-
DEC

REGION: ALL

1) Application Number: APP0106827	2) Gazette Number: LGKZNG36-2018-DEC
3) Applicant: NM CELE ID NO. 7603240752083 Association: VULAMEHLO TAXI OWNERS ASSOCIATION	4) Applicant Address: P O BOX 34 UMZINTO PARK RYNIE 4200
5) Existing Licence Holder: NOT APPLICABLE ID NO. NOT APPLICABLE	6) Existing Licence Holder Address: NOT APPLICABLE
7) Type of application: NEW OPERATING LICENCE	8) Operating Licence Number: LGKZN1003000571
9) Vehicle Type: MINIBUS	10) 1 X 13 (SEATED) + 0 (STANDING)
11) Region: UGU-OGWINI	
12.1	<p>FROM UMZINTO TAXI RANK TURN RIGHT INTO ROAD NUMBER P197/ 3 PASS AMANDAWA JUNCTION AND PROCEED ONTO AMAHLONGWA AREA STILL TRAVELLING ALONG THE SAME ROAD, TURN RIGHT INTO ROAD NUMBER P78. CONTINUE ALONG AND PASS CRAIGIEBURN AND ON ARRIVAL AT UMKOMAAS P78 BECOMES MACLEAN STREET THEN TURN RIGHT INTO ROBINSON STREET AND THEN LEFT INTO BISSET STREET AND PARK IN THE TAXI RANK AT THE CORNER OF PATTERSON STREET AND BISSET STREET.</p> <p>REVERSE ROUTE: FROM THE RANK IN UMKOMAAS PROCEED ALONG PATTERSON STREET BECOMING MACLEAN STREET THEN JOIN ROAD NUMBER P78 AND DRIVE BACKWARDS TO THE STARTING POINT USING THE SAME FORWARD ROUTE.</p>



transport

Department:
Transport
Province of KwaZulu-Natal

GAZETTE

LGKZNG36-2018-
DEC

REGION: ALL

1) Application Number: APP0106828	2) Gazette Number: LGKZNG36-2018-DEC
3) Applicant: N LEPHALO ID NO. 7309305343087 Association: DOLPHIN COAST TAXI OWNERS ASSOCIATION	4) Applicant Address: PO BOX 145 SHAKASKRAAL, TUGELA KWAZULU-NATAL KWA-ZULU NATAL 4430
5) Existing Licence Holder: NOT APPLICABLE ID NO. NOT APPLICABLE	6) Existing Licence Holder Address: NOT APPLICABLE
7) Type of application: NEW OPERATING LICENCE	8) Operating Licence Number: NOTAVAILABLE
9) Vehicle Type: MINIBUS	10) 1 X 15 (SEATED) + 0 (STANDING)
11) Region: ILEMBE	
12.1	BALLITO VIA SHAKASKRAAL TO TONGAAT:FROM BALLITO BUSINESS PARK TAXI RANK (PICK UP PASSENGERS) JOIN R102 SHAKASKRAAL (PICKING UP AND DROPPING OFF) UMHLALI,SHAKAHEAD,COMPENSATION AND FRASERS AND DROPPING OFF IN TOWN CENTRE AT TONGAAT TAXI RANK AND RETURN ALONG SAME ROUTE TO FRASERS,SHAKASHEAD,COMPENSATION ,UMHLALI, SHAKASKRAAL AND FINALLY TO BALLITO BUSINESS PARK TAXI RANK.
12.2	FROM BALLITO BUSINESS PARK TAXI RANK (PICK & DROP), ZIMBALI ENTRANCE, BALIITO DRIVE, COMPENSATION BEACH ROAD, DOLPHIN CRESCENT, OCEAN DRIVE, SHEFFIELD DRIVE,MR474,N2 TO SHAKA'S HEAD,R102,UMHLALI VILLAGE,R102 TO SHAKA KRAAL, NKOBONGO TOWNSHIP,GLENDAL,R102 TO ETETE TOWNSHIP, SHAVIN'S TRANING STORE, R102 TO STANGER TOWN CENTRE AND RETURN ALONG SAME ROUTE TO BALLITO BUSINESS PARK TAXI RANK.
12.3	BALLITO TO TONGAAT FROM BALLITO BUSINESS PARK, NORTH ALONG N2,MR474,SHEFFIELD DRIVE, OCEAN DRIVE, DOLPHIN CRESCENT, COMPENSATION BEACH ROAD, BALLITO DRIVE,M4 SOUTH, ZIMBALI(PICK AND DROP) AND FINALLY ALONG WATSON HIGHWAY TO TONGAAT TOWN CENTRE FOR DROP OFF AND RETURN ALONG THE SAME ROUTE.
12.4	FROM BALLITO BUSINESS PARK TAXI RANK,PICK UP,ALONG M4 SOUTH,ZIMBALI (PICK UP) TO DURBAN CITY CENTRE PICK UP AND RETURN ALONG SAME ROUTE TO BALLITO BUSINESS PARK.
12.5	FROM BALLITO BUSINESS PARK TAXI RANK, M4 NORTH,DIRECT TO TAWA ROAD,R34, TO "A" TAXI RANK DROPPING OFF ONLY AND RETURN EMPTY TO BALLITO BUSINESS PARK.
12.6	BALLITO TO DRIEFONTEIN FROM BALLITO BUSINESS PARK TAXI RANK, PICK UP,SHAKASKRAAL TAXI RANK TO DRIEFONTEIN (DROP OFF AND PICK UP) AND RETURN ALONG SAME ROUTE TO BALLITO BUSINESS PARK TAXI RANK.
12.7	FROM BALLITO BUSINESS PARK,PICKING UP AND DROPPING OFF ALONG N2, SHAKASHEAD, UMHLALI, BHIDAKHONA PRIMARY, GLENDAL SAPS AND RETURN ALONG SAME ROUTE TO BALLITO BUSINESS PARK PICKING UP & DROPPING OFF ALONG THE ROAD.
12.8	BALLITO TO SHAKASKRAAL (SHAYAMOYA). FROM BALLITO TAXI RANK TURN RIGHT INTO MOFFAT DRIVE, TURN LEFT AT ROBOTS ONTO BALLITO DRIVE, CONTINUE ALONG BALLITO DRIVE, TURN LEFT TO JOIN N2, PROCEED ALONG THE N2 TOWARDS UMHLALI, TURN LEFT AT THE STOP STREET AFTER OFF-RAMP, PROCEED TO UMHLALI, TURN RIGHT ONTO THE R102 TOWARDS SHAKASKRAAL. DROP OFF AND PICK UP PASSENGERS AT SHAKASKRAAL RANKING FACILITY OPPOSITE SHAKASKRAAL POST OFFICE. PROCEED ALONG THE R102 FROM SHAKASKRAAL TO TURN LEFT ONTO CEMETRY LANE. DROP OFF AND PICK UP PASSENGERS. PROCEED INTO SHAYAMOYA TOWNSHIP. DROP AND PICK UP PASSENGERS INSIDE SHAYAMOYA TOWNSHIP RETURN TO THE R102 FROM SHAYAMOYA TOWNSHIP, TURN LEFT ONTO THE R102 TOWARDS STANGER. PROCEED ALONG THE R102 TO STANGER CBD. DROP OFF AND PICK UP PASSENGERS. RETURN TO BALLITO TAXI RANK ON THE SAME ROUTE PICKING AND DROPPING OF PASSENGERS.



transport

Department:
Transport
Province of KwaZulu-Natal

GAZETTE

LGKZNG36-2018-
DEC

REGION: ALL

12.9	<p>BALLITO TO PORT ST JOHNS</p> <p>FROM BALLITO TAXI RANK TURN LEFT ONTO MOFFAT DRIVE, TURN LEFT AT ROBOTS ONTO BALLITO DRIVE CONTINUE ON BALLITO DRIVE TURN LEFT ON N2 TOWARDS TONGAAT TOLL. PROCEED THROUGH TOLL TOWARDS SOUTH COAST, PASSING AMANZIMTOTI, UMKOMAAS, PARK RYNIE, IFABA BEACH, HIBBERDENE, PORT SHEPSTONE, MARGATE, SOUTHBROOM, PORT EDWARD, BIZANA, NDELA, FLAGSTAFF, HOLY CROSS MISSION, MKAMBATI, NDENGANE, LUSIKISIKI, TILONGO, PORT ST JOHNS, LIBODE, NGQELANI AND UMTHATHA. DROP OFF AND PICK UP RETURN TO BALLITO TAXI RANK ON THE SAME ROUTE. PICK UP AND DROP OFF..</p>
12.10	<p>BALLITO TO ETETE (KHALAFUKWE).</p> <p>FROM BALLITO TAXI RANK TURN RIGHT ONTO MOFFAT DRIVE TURN LEFT AT ROBOT ONTO BALLITO DRIVE, CONTINUE ON BALLITO DRIVE, TURN LEFT TO JOIN N2. PROCEED ALONG TE N2 TOWARDS UMHLALI TURN LEFT AT STOP STREET AFTER OFF-RAMP PROCEED TO UMHLALI ROBOTS. TURN RIGHT ONTO R102 TOWARDS SHAKASKRAAL CONTINUE ALONG THE R102 TURN RIGHT OFF THE R102 INTO KHALAFUKER TOWNSHIP (GPS CO-ORDINATES OFF TURN OFF – 29.420038, 31.238260.) DROP OFF AND PICK UP PASSENGERS IN KHALAFUKWE TOWNSHIP, THEN RETURN TO THE R102 TURN RIGHT ONTO THE R102 PROCEED ALONG THE R102 TO STANGER CBD. DROP OFF AND PICK UP PASSENGERS. RETURN ON THE SAME ROUTE TO BALLITO TAXI RANK. PICKUP AND DROP OFF PASSENGERS.</p>
12.11	<p>BALLITO TO PIETERMARITZBURG.</p> <p>FROM BALLITO TAXI RANK, TURN RIGHT ONTO MAFFAT DRIVE. TURN LEFT AT THE ROBOT ONTO BALLITO DRIVE CONTINUE ALONG BALLITO DRIVE, TURN RIGHT ONTO N2 TOWARDS TONGAAT TOLL PLAZA. PROCEED ALONG THE N2. TAKE N3 PIETERMARITZBURG OFF RAMP FROM N2 CONTINUE ALONG THE N3. PASS PINETOWN AND HLLCREST CONTINUING TOWARDS PIETERMARITZBURG. TAKE PIETERMARITZBURG CBD OFF RAMP FROM N3. PROCEED TO PIETERMARITZBURG CBD. DROP OFF AND PICK UP PASSENGERS. RETURN TO BALLITO ON THE SAME ROUTE. DROP OFF AND PICK UP PASSENGERS.</p>
12.12	<p>BALLITO TO GREYTOWN.</p> <p>FROM BALLITO TAXI RANK, TURN RIGHT ONTO MOFFAT DRIVE. TURN LEFT AT THE ROBOT ONTO BALLITO DRIVE CONTINUE ALONG BALLITO DRIVE, TURN RIGHT ONTO N2 TOWARDS UMHLALI. TURN LEFT AT UMHLALI OFF RAMP. TURN LEFT AT STOP STREET AFTER OFF RAMP. PROCEED TO UMHLALI ROBOTS. TURN RIGHT ONTO THE R102 TOWARDS SHAKASKRAAL. CONTINUE ALONG R102 TO STANGER. TURN LEFT ONTO R74. PROCEED ALONG R74 TO GREYTOWN TAXI RANK. DROP OFF AND PICK UP PASSENGERS. RETURN TO BALLITO TAXI RANK ON THE SAME ROUTE. DROP OFF AND PICK UP PASSENGERS.</p>
12.13	<p>BALLITO TO SHEFFIELD (NEW).</p> <p>FROM BALLITO TAXI RANK, TURN RIGHT ONTO MOFFAT DRIVE. TURN RIGHT AT THE ROBOT ONTO BALLITO DRIVE. PROCEED TO COMPENSATION BEACH ROAD. TURN LEFT ONTO COMPENSATION BEACH ROAD, CONTINUE ALONG COMPENSATION BEACH ROAD, TURN LEFT ONTO DOLPHIN CRESCENT WHICH BECOMES OCEAN DRIVE. CONTINUE ALONG OCEAN DRIVE WHICH BECOMES HULETT DRIVE. CONTINUE ALONG HULLETT DRIVE WHICH BECOMES SALT ROCK ROAD. PROCEED TO SHEFFIELD BEACH. PICK AND DROP OFF PASSENGERS. PROCEED TO UMHLALI ROBOTS. TURN RIGHT ONTO R102 TOWARDS SHAKASKRAAL. PROCEED ALONG THE R102 TO STANGER. DROP OFF AND PICK UP PASSENGERS AND RETURN ON THE SAME ROUTE TO BALLITO. PICK AND DROP OFF PASSENGERS.</p>
12.14	<p>BALLITO TO GROUTVILLE/MALENDE (NEW).</p> <p>FROM BALLITO TAXI RANK TURN RIGHT ONTO MOFFAT DRIVE. TURN LEFT AT THE ROBOTS ONTO BALLITO DRIVE. CONTINUE ON BALLITO DRIVE. TURN LEFT TO JOIN N2. PROCEED ALONG N2 TOWARDS UMHLALI. TURN LEFT AT THE OFF RAMP TO UMHLALI. TURN LEFT AT THE STOP STREET AFTER THE OFF RAMP. PROCEED TO UMHLALI ROBOT TURN RIGHT ONTO THE R102 TOWARDS SHAKASKRAAL. CONTINUE ALONG THE R102. TURN LEFT OPPOSITE GROUTVILLE HIGH SCHOOL (GPS CO-ORDINATES OF TURN OF : -29.397796,31.251870). DROP OFF AND PICK UP PASSENGERS. CONTINUE TO MALENDE. DROP OFF AND PICK UP PASSENGERS. EXIT THROUGH NOKUKHANYA LUTHULI STREET. RETURN TO THE R102. TURN LEFT ONTO THE R102 TOWARDS STANGER. PROCEED ALONG THE R102 TO STANGER CBD. DROP OFF AND PICK UP PASSENGERS. RETURN ON THE SAME ROUTE TO THE BALLITO TAXI RANK. PICK UP AND DROP OFF PASSENGERS.</p>



transport

Department:
Transport
Province of KwaZulu-Natal

GAZETTE

LGKZNG36-2018-
DEC

REGION: ALL

12.15	<p>BALLITO TO WATERLOO/ VERULAM</p> <p>FROM BALLITO TAXI RANK, TURN LEFT ONTO MOFFAT DRIVE. TURN RIGHT ONTO BALLITO DRIVE. CONTINUE ALONG BALLITO DRIVE. TURN RIGHT AT ROBOTS ONTO M4. PROCEED ON M4 TOWARDS UMDLOTI. TAKE LEFT OFF RAMP. TURN RIGHT AFTER THE OFF RAMP ONTO M27. PROCEED ALONG M27 TOWARDS WATERLOO. DROP OF AND PICK UP PASSENGERS. PROCEED TO VERULAM CBD. DROP OF AND PICK UP PASSENGERS. RETURN TO BALLITO TAXI RANK ON THE SAME ROUTE. PICK UP AND DROP OFF PASSENGERS.</p>
12.16	<p>BALLITO TO DARNALL.</p> <p>FROM BALLITO TAXI RANK, TURN RIGHT ONTO MOFFAT DRIVE. TURN LEFT AT ROBOT ONTO BALLITO DRIVE. CONTINUE ALONG BALLITO DRIVE. TURN LEFT TO JOIN N2. PROCEED ALONG THE N2 TOWARDS UMHLELI. TURN LEFT AT UMHLELI OFF RAMP. TURN LEFT AT STOP STREET AFTER OFF RAMP. PROCEED TO UMHLELI ROBOTS. TURN RIGHT ONTO THE R102 TOWARDS SHAKASKRAAL. PROCEED ALONG THE R102 PASSING STANGER. TURN LEFT ONTO D159 CROSS RAILWAY BRIDGE. PICK UP AND DROP OFF PASSENGERS. PROCEED TO TURN RIGHT. CROSS BRIDGE TOWARDS HULLET SUGAR MILL. DROP OF AND PICK UP PASSENGERS. RETURN TO THE R102 VIA SAME ROUTE. RETURN TO BALLITO TAXI RANK ON THE SAME ROUTE. PICK UP AND DROP OF PASSENGERS.</p>
12.17	<p>BALLITO TO ETETE (BALCOMB) (NEW)</p> <p>FROM BALLITO TAXI RANK, TURN RIGHT ONTO MOFFAT DRIVE. TURN LEFT AT ROBOTS ONTO BALLITO DRIVE. CONTINUE ALONG BALLITO DRIVE. TURN LEFT TO JOIN N2. PROCEED ALONG N2 TOWARDS UMHLELI. TURN LEFT AT OFF RAMP TO UMHLELI. TURN LEFT AT THE STOP STREET AFTER OFF RAMP. PROCEED TO UMHLELI ROBOT. TURN RIGHT ONTO R102 TOWARDS SHAKASKRAAL. CONTINUE ALONG THE R102 THEN TURN LEFT IN ETETE BALCOMB TOWNSHIP (GPS CO-ORDINATES OF TURN OF: -29.411950, 31.244279). DROP OF AND PICK UP PASSENGERS. PROCEED INTO ETETE BALCOMB TOWNSHIP. DROP OF AND PICK UP PASSENGERS AND RETURN TO THE R102. TURN LEFT ONTO THE R102. PROCEED ALONG THE R102 TO STANGER CBD. DROP OF AND PICK UP PASSENGERS. RETURN ALONG THE SAME ROUTE TO BALLITO TAXI RANK. PICK UP AND DROP OFF PASSENGERS.</p>
12.18	<p>BALLITO TO DORINGKOP.</p> <p>FROM BALLITO TAXI RANK, TURN RIGHT ONTO MOFFAT DRIVE. TURN LEFT AT ROBOT ONTO BALLITO DRIVE. CONTINUE ALONG BALLITO DRIVE. TURN LEFT TO JOIN N2. PROCEED ALONG THE N2 TOWARDS UMHLELI. TURN LEFT AT UMHLELI OFF RAMP. TURN LEFT AT STOP STREET AFTER OFF RAMP. PROCEED TO UMHLELI ROBOTS. TURN RIGHT ONTO THE R102 TOWARDS SHAKASKRAAL. PROCEED ALONG THE R102 TO STANGER. PROCEED GLEDOWMILL ROAD, TURN RIGHT ONTO KING SHAKA ROAD PROCEED ALONG DOESBURGH ROAD. TURN LEFT TO P10 PASS SHAKAMBULA, EMPUMELELO CLINIC, PROCEED LEFT INTO DORINGKOP. DROP OF AND PICK UP PASSENGERS. RETURN TO BALLITO TAXI RANK ON THE SAME ROUTE.</p>
12.19	<p>BALLITO TO THEMBENI TWO (NEW)</p> <p>FROM BALLITO TAXI RANK, TURN RIGHT ONTO MOFFAT DRIVE. TURN LEFT AT ROBOT ONTO BALLITO DRIVE. CONTINUE ALONG BALLITO DRIVE. TURN LEFT TO JOIN N2. PROCEED ALONG THE N2 TOWARDS UMVOTI TOLL PLAZA. PASS THROUGH UMVOTI TOLL PLAZA AND KEEP LEFT. TAKE OFF RAMP TOWARDS D226. TURN LEFT ONTO THE D226. DROP OF AND PICK UP PASSENGERS. TURN RIGHT AT PALM LAND B&B TO THEMBENI TWO. PICK UP AND DROP OF PASSENGERS. EXIT THEMBENI TWO ON THE D226. PROCEED TOWARDS THE R102. TURN RIGHT ONTO THE R102. PROCEED ALONG THE R102 TO STANGER CBD. DROP OF AND PICK UP PASSENGERS. RETURN ON THE SAME ROUTE TO THE BALLITO TAXI RANK. PICK UP AND DROP OF PASSENGERS.</p>
12.20	<p>BALLITO TO THEMBENI ONE (NEW)</p> <p>FROM BALLITO TAXI RANK, TURN RIGHT ONTO MOFFAT DRIVE. TURN LEFT AT ROBOTS ONTO BALLITO DRIVE. CONTINUE ALONG BALLITO DRIVE. TURN LEFT TO JOIN N2. PROCEED ALONG THE N2 TOWARDS UMHLELI. TURN LEFT AT OFF RAMP TO UMHLELI. TURN LEFT AT STOP STREET AFTER OFF RAMP. PROCEED TO UMHLELI ROBOTS. TURN RIGHT ONTO THE R102 TOWARDS SHAKASKRAAL. CONTINUE ALONG THE R102 PASSING SHAKASKRAAL AND ETETE. TURN RIGHT JUST AFTER GROUTVILLE HIGH SCHOOL. TURN INTO D226 AT THEMBENI ONE (MJOSTY STOP). DROP OFF AND PICK UP PASSENGERS AND RETURN TO THE R102. TURN RIGHT ONTO THE R102. PROCEED ALONG THE R102 TO STANGER COD. DROP OFF AND PICK UP PASSENGERS. RETURN ON THE SAME ROUTE TO BALLITO TAXI RANK. PICK UP AND DROP OF PASSENGERS.</p>



transport

Department:
Transport
Province of KwaZulu-Natal

GAZETTE

LGKZNG36-2018-
DEC

REGION: ALL

12.21	<p>BALLITO TO BALLITO LOCAL (NEW)</p> <p>FROM BALLITO TAXI RANK, TURN RIGHT ONTO MOFFAT DRIVE. TURN RIGHT AT ROBOTS ONTO BALLITO DRIVE. PROCEED TOWARDS B.P GARAGE. PICK UP AND DROP OF PASSENGERS. CONTINUE ON BALLITO DRIVE PASS CALTEX GARAGE. PICK UP AND DROP OF PASSENGERS. TURN RIGHT ONTO MINERVA ROAD, TURN RIGHT ONTO SANDRA ROAD, PROCEED TOWARDS SPAR. PICK UP AND DROP OF PASSENGERS AT BUS STOP UPON ENTERING COMPENSATION BEACH ROAD. PROCEED ALONG COMPENSATION BEACH ROAD TOWARDS THE BOULEVARD SHOPPING CENTRE. TURN LEFT INTO JACK POWELL ROAD. PROCEED TO BUS STOP OUTSIDE THE BOULEVARD SHOPPING CENTRE. PICK UP AND DROP OF PASSENGERS. TURN LEFT ONTO DOLPHIN CRESENT. CONTINUE ALONG DOLPHIN CRESENT WHICH BECOMES OCEAN DRIVE, PICK UP AND DROP OF PASSENGERS. CONTINUE ALONG OCEAN DRIVE TOWARDS CHAKAS ROCK. PICK UP AND DROP OF PASSENGERS. CONTINUE ALONG OCEAN DRIVE WHICH BECOMES BASIL HULETT DRIVE. PICK UP AND DROP OF PASSENGERS. CONTINUE ALONG HULETT DRIVE TOWARDS SALT ROCK HOTEL. PICK UP AND DROP OF PASSENGERS. CONTINUE PASSED SALT ROCK HOTEL ON HULETT DRIVE WHICH BECOMES SALT ROCK ROAD. PICK UP AND DROP OF PASSENGERS AT CHECKERS SHOPPING CENTRE ON SALT ROCK ROAD. CONTINUE ON SALT ROCK ROAD TOWARDS SHEFFIELD BEACH. PROCEED TO SHEFFIELD BEACH. PICK UP AND DROP OF PASSENGERS. CONTINUE TOWARDS TIFFANYS SHOPPING CENTRE. PICK UP AND DROP OF PASSENGERS AT BUS STOP OUTSIDE SASOL GARAGE. PROCEED TO TURN LEFT ONTO N2 FREEWAY ON RAMP. CONTINUE TOWARDS SHAKAS HEAD. PROCEED TO OFF RAMP OF N2 TO SHAKAS HEAD BRIDGE, TURN RIGHT ONTO MAIN ROAD, CONTINUE ON BRIDGE OVER THE N2 TOWARDS SHAKAS HEAD TOWNSHIP. TURN LEFT OPPOSITE COCONUT GROVE INTO SHAKAS HEAD TOWNSHIP. PICK AND DROP OF PASSENGERS INSIDE SHAKAS HEAD TOWNSHIP. EXIT SHAKAS HEAD OPPOSITE IMBONINI PARK. TURN LEFT ON MAIN ROAD TOWARDS THE R102. TURN LEFT ONTO THE R102. PICK UP AND DROP OF PASSENGERS. PROCEED ON THE R102, TURN LEFT ONTO BALLITO DRIVE. CONTINUE ALONG BALLITO DRIVE. PASS UMLALI COUNTRY CLUB. PICK AND DROP OF PASSENGERS. CONTINUE ALONG BALLITO DRIVE TO BALLITO BUSINESS PARK. PICK UP AND DROP OF PASSENGERS. RETURN TO BALLITO TAXI RANK ON THE SAME ROUTE VIA SHAKAS HEAD, TIFFANYS SHOPPING CENTRE, SHEFFIELD BEACH, CHECKERS SHOPPING CENTRE, SALT ROCK, CHAKAS ROCK, BOULEVARD, SPAR, CALTEX AND B.P. PICK UP AND DROP OF PASSENGERS.</p>
12.22	<p>BALLITO TO TINLEY MANOR (NEW)</p> <p>FROM BALLITO TAXI RANK TURN RIGHT ONTO MOFFAT DRIVE. TURN RIGHT AT ROBOT ONTO BALLITO DRIVE. PROCEED TO COMPENSATION BEACH ROAD. TURN LEFT ONTO COMPENSATION BEACH ROAD. PROCEED ALONG COMPENSATION BEACH ROAD. TURN LEFT ONTO DOLPHIN CRESENT WHICH BECOMES OCEAN DRIVE. CONTINUE ALONG OCEAN DRIVE WHICH BECOMES HULETT DRIVE. CONTINUE ALONG HULETT DRIVE WHICH BECOMES SALT ROCK ROAD. CONTINUE ALONG SALT ROCK ROAD TOWARDS UMLALI. TURN RIGHT ONTO R102 AT UMLALI ROBOTS. PASS UMLALI POLICE STATION TOWARDS SHAKASKRAAL. PASS SHAKASKRAAL. PICK UP AND DROP OF PASSENGERS. TURN RIGHT ONTO TINLEY MANOR ROAD PROCEED TOWARDS TINLEY MANOR PASS PALM LAKES. PICK UP AND DROP OF PASSENGERS, PASS UNDER N2 BRIDGE TOWARDS TINLEY MANOR. PICK UP AND DROP OF PASSENGERS AT TINLEY MANOR. RETURN TO THE R102 VIA PALM LAKES. TURN RIGHT ONTO THE R102 TOWARDS STANGER. PROCEED ALONG THE R102 TO STANGER CBD. DROP OF AND PICK UP PASSENGERS. RETURN ON THE SAME ROUTE TO BALLITO TAXI RANK. PICK UP AND DROP OF PASSENGERS.</p>



transport

Department:
Transport
Province of KwaZulu-Natal

GAZETTE

LGKZNG36-2018-
DEC

REGION: ALL

12.23	<p>BALLITO TO STANGER</p> <p>FROM BALLITO TAXI RANK, TURN LEFT RIGHT ONTO MOFFAT DRIVE. TURN RIGHT AT ROBOT ONTO BALLITO DRIVE. CONTINUE ALONG BALLITO DRIVE. TURN RIGHT INTO M4 TOWARDS ZIMBALI. PICK UP AND DROP OF PASSENGERS. PROCEED TO ZIMBALI MAIN ENTRANCE ALONG M4. DROP OF AND PICK UP PASSENGERS. TURN AROUND AT ZIMBALI MAIN ENTRANCE. PROCEED TO BUS STOP OPPOSITE ZIMBALI. PICK UP AND DROP OF PASSENGERS, RETURN TO BALLITO VIA M4. TURN RIGHT AT ROBOT ONTO BALLITO DRIVE. DROP OF AND PICK UP PASSENGERS AT B.P GARAGE BUS STOP. CONTINUE ON BALLITO DRIVE TOWARDS CALTEX GARAGE. PICK UP AND DROP OF PASSENGERS. PROCEED TO T-JUNCTION AT THE END OF BALLITO DRIVE. TURN RIGHT ONTO MINERVA ROAD. KEEP LEFT TO JOIN HAWKINS ROAD. TURN RIGHT ONTO SANDRA ROAD. PICK UP AND DROP OF PASSENGERS. PROCEED ALONG SANDRA ROAD TOWARDS SPAR. TURN RIGHT AT SPAR THEN LEFT TO BUS STOP WHEN ENTERING COMPENSATION BEACH ROAD. PICK UP AND DROP OF PASSENGERS. CONTINUE ALONG COMPENSATION BEACH ROAD PASSING BALLITO LIBRARY TOWARDS BOULEVARD SHOPPING CENTRE. TURN LEFT ONTO JACK POWELL ROAD. CONTINUE ALONG JACK POWELL ROAD TOWARDS BUS STOP OPPOSITE BOULEVARD SHOPPING CENTRE. PICK UP AND DROP OF PASSENGERS. TURN LEFT ONTO DOLPHIN CRESENT. CONTINUE ALONG DOLPHIN CRESENT WHICH BECOMES OCEAN DRIVE. PICK UP AND DROP OF PASSENGERS. CONTINUE ALONG OCEAN DRIVE WHICH BECOMES BASIL HULETT DRIVE. PROCEED TOWARDS SALT ROCK HOTEL. PICK UP AND DROP OF PASSENGERS, CONTINUE ALONG BASIL HULLET DRIVE WHICH BECOMES SALT ROCK ROAD. CONTINUE TOWARDS CHECKERS, TURN LEFT INTO CHECKERS. PICK UP AND DROP OF PASSENGERS THEN RETURN TO SALT ROCK ROAD. TURN LEFT ONTO SALT ROCK ROAD AND PROCEED TOWARDS TIFFANYS SHOPPING CENTRE. PICK UP AND DROP OF PASSENGERS AT BUS STOP OUTSIDE SASOL GARAGE OPPOSITE THE TIFFANYS SHOPPING CENTRE. PROCEED TOWARDS UMHLALI OVER THE N2. PICK UP AND DROP OF PASSENGERS AT BUS STOP OUTSIDE CINDYS FRESH PRODUCE IN UMHLALI. PROCEED TO UMHLALI ROBOTS. TURN RIGHT ONTO THE R102 TOWARDS SHAKASKRAAL, PICK UP AND DROP OF PASSENGERS. PROCEED ALONG THE R102 TO SHAKASKRAAL. DROP OF AND PICK UP PASSENGERS AT RANKING FACILITY OUTSIDE THE SHAKASKRAAL POST OFFICE. CONTINUE ALONG THE R102 TOWARDS STANGER. PICK UP AND DROP OF PASSENGERS AT THE FOLLOWING STOPS ALONG R102 TOWARDS STANGER: CANTEEN, GLENDALE ROAD, WOODMEAD, ETETE 1ST STOP, ETETE 2ND STOP, MARTINS STOP, ETETE TEMPLE, C.A NAIDOO, ETETE CROSSING, SHAVINS TRADING STORE, SONDWENI, NONHLEVU HIGH SCHOOL, MALENDE, GROUTVILLE HIGH SCHOOL, GROUTVILLE CLINIC, GROUTVILLE.</p>
12.24	<p>BALLITO TO MANGUZI</p> <p>FROM BALLITO TAXI RANK, TURN RIGHT ONTO MOFFAT DRIVE. TURN LEFT AT THE ROBOT ONTO BALLITO DRIVE. CONTINUE ALONG BALLITO DRIVE. TURN LEFT TO JOIN N2. PROCEED ALONG THE N2 TOWARDS UMHLALI. TURN LEFT AT UMHLALI. OFF RAMP. TURN LEFT AT STOP STREET AFTER OFF RAMP. PROCEED TO UMHLALI ROBOTS. TURN RIGHT ONTO THE R102 TOWARDS SHAKASKRAAL. CONTINUE ON THE R102 PASSING MANDENI, GINGINDLOVU AND TURN LEFT ONTO R66. TURN RIGHT ONTO R102 TO MTHUNZINI. PASS EMPANGENI USING THE R102. JOIN THE N2 TO MATUBATUBA. PASS HLUHLUWE AND MKHUZE. TURN RIGHT ONTO P522/1, PASS JOZINI. PROCEED AND TURN RIGHT ONTO P55/2 PROCEED TO OPHONDWENI AND DROP OF PASSENGERS. THEN PROCEED TO JOIN R22. PROCEED UNTIL MANGUZI THEN TURN RIGHT ONTO MANGUZI TAXI RANK. DROP OF PICK UP PASSENGERS. RETURN BACK TO BALLITO ON THE SAME ROUTE. PICK UP AND DROP OF PASSENGERS.</p>
12.25	<p>BALLITO TO MELLVILLE (NEW).</p> <p>FROM BALLITO TAXI RANK, TURN RIGHT ONTO MOFFAT DRIVE. TURN LEFT AT ROBOT ONTO BALLITO DRIVE. CONTINUE ON BALLITO DRIVE. TURN LEFT TO JOIN N2. PROCEED ALONG THE N2 TOWARDS UMHLALI. TURN LEFT AT THE OFF RAMP TO UMHLALI. TURN LEFT AT STOP STREET AFTER OFF RAMP. PROCEED TO UMHLALI ROBOT. TURN RIGHT ONTO THE R102 TOWARDS SHAKASKRAAL. CONTINUE ALONG THE R102. TURN LEFT INTO MELLVILLE UCC INFORMAL TOWNSHIP. (GPS CO-ORDINATES OF TURN OF: -29.374187, 31.254415). DROP OF AND PICK UP PASSENGERS. CONTINUE INSIDE THE MELLVILLE UCC INFORMAL TOWNSHIP. DROP OF AND PICK UP PASSENGERS. RETURN TO THE R102. TURN LEFT ONTO THE R102 TOWARDS STANGER. PROCEED ALONG THE R102 TO STANGER CBD. DROP OF AND PICK UP PASSENGERS. RETURN ON THE SAME ROUTE TO THE BALLITO TAXI RANK. PICK UP AND DROP OF PASSENGERS.</p>



transport

Department:
Transport
Province of KwaZulu-Natal

GAZETTE

LGKZNG36-2018-
DEC

REGION: ALL

1) Application Number: APP0106830	2) Gazette Number: LGKZNG36-2018-DEC
3) Applicant: MF NYAWOSE ID NO. 6608045409087 Association: VULAMEHLO TAXI OWNERS ASSOCIATION	4) Applicant Address: P O BOX 518 SCOTTBURGH KWA-ZULU NATAL 4180
5) Existing Licence Holder: NOT APPLICABLE ID NO. NOT APPLICABLE	6) Existing Licence Holder Address: NOT APPLICABLE
7) Type of application: NEW OPERATING LICENCE	8) Operating Licence Number: LKNKZN0151512
9) Vehicle Type: MINIBUS	10) 1 X 14 (SEATED) + 0 (STANDING)
11) Region: UGU-OGWINI	
12.1	AMANDAWA TO SCOTTBURGH FROM AMANDAWA JUNCTION TAXI RANK PROCEED ALONG R102/ P188 TURN RIGHT INTO R102 SCOTTBURGH DIRECTION THEN LEFT AIRTH STREET THEN PARK IN THE TAXI RANK IN SCOTTBURGH. REVERSE ROUTE: FOR PURPOSE OF SETTING DOWN PASSENGERS WHOSE DESTINATION POINTS IS PARK RYNE, PROCEED ALONG AIRTH STREET TOWARDS SCOTT STREET TRAFFIC CIRCLE THEN DRIVE BACK INTO AIRTH STREET AND DRIVE STRAIGHT THEN TURN LEFT INTO R102 AND FOLLOW THE SAME FORWARDS ROUTE IN REVERSE, AS STATED ABOVE IN 12. THE DIRECTION WILL LEAD BACK TO THE STARTING POINT IN AMANDAWA JUNCTION. TO PARK RYNE, PROCEED LEFT ALONG R102 AND DRIVE STRAIGHT INTO PARK RYNE TAXI RANK ON THE LEFT HAND SIDE. AFTER SETTING DOWN PASSENGERS USING THE ROAD R102 TO THE STARTING POINT.



transport

Department:
Transport
Province of KwaZulu-Natal

GAZETTE

LGKZNG36-2018-
DEC

REGION: ALL

1) Application Number: APP0106831	2) Gazette Number: LGKZNG36-2018-DEC
3) Applicant: BS KHATHI ID NO. 6608165439088 Association: AMAOTI TAXI OWNERS ASSOCIATION	4) Applicant Address: B1250 SIKHINDI ROAD KWAMASHU 4360
5) Existing Licence Holder: NOT APPLICABLE ID NO. NOT APPLICABLE	6) Existing Licence Holder Address: NOT APPLICABLE
7) Type of application: NEW OPERATING LICENCE	8) Operating Licence Number: NOTAVAILABLE
9) Vehicle Type: MINIBUS	10) 1 X 14 (SEATED) + 0 (STANDING)
11) Region: GREATER NORTH	
12.1	<p>AMAOTO TO DURBAN FROM ANY OF THE INNER CIRCLE POINTS/RANKS (INTERNAL) ON ROAD D403, (MFEKA'S KRAAL), ALONG D403 PASSING LANGALIBALELE SCHOOL, LEFT INTO MR93, INTO KWAMASHU HIGHWAY (M25), INTO NORTH COAST ROAD (R102), INTO UMGENI ROAD – (INTO SOLDIER'S WAY, RIGHT INTO QUEEN STREET, RIGHT INTO FIELD STREET AND PROCEED TO SOLDIER'S WAY TAXI RANK), OR RIGHT INTO LEOPOLD STREET, RIGHT INTO WARWICK AVENUE, INTO CENTENARY ROAD AND PROCEED TO CENTENARY ROAD TAXI RANK.</p> <p>ALTERNATIVE ROUTE ALONG THE ABOVE ROUTE INTO KWAMASHU HIGHWAY (M25), TURN RIGHT INTO THE ON-RAMP TO THE N2, LEFT INTO THE ON-RAMP TO THE N3, ALONG THE N3, INTO OLD DUTCH ROAD, - (LEFT INTO CENTENARY ROAD AND PROCEED TO CENTENARY ROAD TAXI RANK), OR (INTO ALICE STREET, RIGHT INTO SOLDIER'S WAY, RIGHT INTO SOLDIER'S WAY TAXI RANK).</p> <p>ALTERNATIVE ROUTE ALONG ROUTE (1) ABOVE, INTO KWAMASHU HIGHWAY (M25), TURN RIGHT INTO THE ON-RAMP TO THE N2, ALONG THE N2 – (TURN LEFT INTO THE OFF-RAMP TO INANDA ROAD (M21), INTO SEA COW LAKE ROAD, RIGHT INTO NORTH COAST ROAD, OR, TURN LEFT INTO THE OFF-RAMP TO INANDA ROAD (M21), ALONG THE OFF-RAMP, LEFT INTO UMGENI ROAD (M19), ALONG M19 – INTO UMGENI ROAD (R102), AND PROCEED TO SOLDIER'S WAY OR CENTENARY ROAD TAXI RANK USING ROUTE (1) ABOVE.</p> <p>FROM OHLANGE CASH AND CARRY ON WESTHAM DRIVE, ALONG THE ROAD LEADING TO D403, - (RIGHT ALONG AND LEFT INTO D403, OR, FOLLOW THE ROAD WHICH GOES PASS OHLANGE HIGH SCHOOL ON THE SOUTH SIDE) – LEFT INTO MR93, INTO KWAMASHU HIGHWAY (M25), AND ALONG ANY OF THE ROUTES DETAILED ABOVE.</p> <p>RETURN ROUTE: DURBAN TO AMAOTI FROM SOLDIER'S WAY TAXI RANK INTO FIELD STREET, INTO ALBERT STREET, INTO UMGENI ROAD, INTO NORTH COAST ROAD, INTO KWAMASHU HIGHWAY (M25), ALONG M25, INTO MAIN ROAD 93, ALONG MR93, TURN RIGHT INTO D403, ALONG D403 PASSING LANGALIBALELE SCHOOL, AND PROCEED TO ANY OF THE INNER CIRCLE POINTS OR INFORMAL RANKS ON ROAD D403 (MFEKA'S KRAAL). RESTRICTED FROM PICKING UP AT KWA LANGALIBALELE SCHOOL ON THE FORWARD JOURNEY AND FROM SETTING DOWN ON THE RETURN JOURNEY.</p> <p>ALTERNATIVE ROUTE FROM SOLDIER'S WAY TAXI RANK INTO FIELD STREET, LEFT INTO LEOPOLD STREET, ALONG LEOPOLD STREET, INTO CANONGATE ROAD, INTO THE N3 WESTERN FREEWAY, ALONG THE N3, LEFT INTO THE ON-RAMP TO THE N2, INTO N2, ALONG THE N2, LEFT INTO THE OFF-RAMP TO KWAMASHU HIGHWAY (M25), INTO MR93, AND CONTINUE AS PER THE RETURN ROUTE 1 ABOVE.</p> <p>RETURN ROUTE FROM CENTENARY ROAD TAXI RANK, RIGHT INTO MARKET ROAD LEFT INTO ALICE STREET, LEFT INTO ALBERT STREET, INTO UMGENI ROAD, INTO NORTH COAST ROAD, INTO KWAMASHU HIGHWAY (M25), INTO MR93 AND CONTINUE AS PER THE RETURN ROUTE ALTERNATIVE RETURN ROUTE.</p>



transport

Department:
Transport
Province of KwaZulu-Natal

GAZETTE

LGKZNG36-2018-
DEC

REGION: ALL

12.2	FROM ANY OF THE INNER CIRCLE POINTS / INFORMAL RANKS (AMAOTI), ON ROAD D403, (MFEKA'S KRAAL), ALONG D403, PASSING LANGALIBALELE SCHOOL, LEFT INTO MAIN ROAD 93, ALONG MR93, INTO KWAMASHU HIGHWAY (M25), INTO NORTH COAST ROAD (R102), ALONG NORTH COAST ROAD INTO UMGENI ROAD, LEFT INTO ARGYLE ROAD, RIGHT INTO BRICKHILL ROAD, INTO POINT ROAD, OFF-LOADING PASSENGERS ALONG POINT ROAD, TURN RIGHT INTO BAY TERRACE, RIGHT INTO STANGER STREET, LEFT INTO ORDNANCE ROAD, LEFT INTO SOLDIER'S WAY, RIGHT INTO QUEEN STREET, RIGHT INTO FIELD STREET - (AND PROCEED TO SOLDIER'S WAY TAXI RANK, OR, LEFT INTO LEOPOLD STREET, RIGHT INTO WARWICK AVENUE, INTO CENTENARY ROAD AND PROCEED TO CENTENARY ROAD TAXI RANK). AND RETURN TO AMAOTI ALONG ROUTE 1.5 TO 1.8.
12.3	FROM ANY OF THE INNER CIRCLE POINTS / INFORMAL RANKS (AMAOTI) ON ROAD D403 (MFEKA'S KRAAL), ALONG ROAD D403, PASSING LANGALIBALELE SCHOOL, TURN LEFT INTO MAIN ROAD 93, INTO KWAMASHU HIGHWAY (M25), LEFT INTO THE ON-RAMP TO THE N2, LEFT ALONG THE N2, TURN LEFT INTO M41 OFF-RAMP, LEFT INTO METROPOLITAN ROUTE (M41), INTO MOUNT EDGEcombe, OUTSIDE THE HOTEL AND RETURN.
12.4	<p>1. AMAOTI TO CROSS ROADS (KWAMASHU).</p> <p>FROM AMAOTI (INNER CIRCLE POINTS), ALONG D403 PASS LANGALIBALELE SCHOOL, LEFT INTO MAIN ROAD 93, ALONG MR93, INTO KWAMASHU HIGHWAY (M25), TURN LEFT INTO THE OFF-RAMP TO MALANDELA ROAD / MR93 (CROSS ROADS) TAXI RANK AND RETURN ALONG THE SAME ROUTE.</p> <p>RETURN ROUTE 4</p> <p>4.2. KWAMASHU CROSS ROADS TO AMAOTI</p> <p>FROM KWAMASHU CROSS ROADS TAXI RANK (CORNER OF MALANDELA ROAD / MR93), INTO MALANDELA ROAD, LEFT INTO THE ON-RAMP TO KWAMASHU HIGHWAY (M25), INTO MAIN ROAD 93, ALONG MAIN ROAD 93, TURN RIGHT INTO D403, ALONG D403, PASSING LANGALIBALELE SCHOOL AND PROCEED TO ANY OF THE INNER CIRCLE POINTS / INFORMAL RANKS ON ROAD D403 IN AMAOTI.</p>
12.5	<p>AMAOTI TO BESTER'S TAXI RANK</p> <p>FROM AMAOTI (INNER CIRCLE POINTS) ALONG D403, PASS LANGALIBALELE SCHOOL, LEFT INTO MAIN ROAD 93, ALONG MR93, INTO KWAMASHU HIGHWAY (M25), LEFT INTO THE OFF-RAMP TO INDUSTRIAL PARK ROAD AND PROCEED ALONG THE ON-RAMP TO M25, TURN RIGHT INTO BESTER'S TAXI RANK AND RETURN ALONG THE SAME ROUTE.</p> <p>RETURN ROUTE</p> <p>5.2. BESTER'S TAXI RANK TO AMAOTI</p> <p>FROM BESTER'S TAXI RANK (CORNER INDUSTRIAL PARK ROAD / MR93), INTO INDUSTRIAL PARK ROAD, RIGHT INTO THE ON-RAMP TO MAIN ROAD 93, ALONG MR93, TURNING RIGHT INTO D403, ALONG D403 PASSING LANGALIBALELE SCHOOL AND PROCEED TO ANY OF THE INNER CIRCLE POINTS / INFORMAL RANKS ON ROAD D403 IN AMAOTI.</p> <p>5.3. ALTERNATIVELY</p> <p>FROM BESTER'S TAXI RANK, RIGHT INTO INDUSTRIAL PARK ROAD, LEFT INTO FERNHAM DRIVE, LEFT INTO LENHAM DRIVE, LEFT INTO WESTHAM DRIVE, RIGHT INTO D403 AND PROCEED TO ANY OF THE INNER CIRCLE POINTS / INFORMAL RANKS ON ROAD D403 IN AMAOTI.</p>
12.6	<p>AMAOTI TO VERULAM</p> <p>FROM AMAOTI (INNER CIRCLE POINTS) ZWELISHA INFORMAL RANK, MFEKA'S KRAAL, ON ROAD D403, ALONG D403 PASSING LANGALIBALELE SCHOOL, LEFT INTO MAIN ROAD 92, ALONG MR93 INTO KWAMASHU HIGHWAY, LEFT INTO THE ON-TAMP TO THE PROVINCIAL ROAD (R102), ALONG R102, RIGHT INTO WICKS STREET, TURN LEFT INTO TODD STREET, RIGHT INTO IRELAND STREET AND PROCEED TO AN APPROVED TAXI RANK ON IRELAND STREET AND RETURN.</p>
12.7	<p>AMAOTI TO UMHLANGA ROCKS</p> <p>FROM ANY OF THE INNER CIRCLE POINTS / INFORMAL RANKS ON ROAD D403 (MFEKA'S KRAAL), ALONG D403, TURNING LEFT JOINING WESTHAM DRIVE, LEFT INTO LENHAM DRIVE, RIGHT INTO NORTHERN DRIVE, LEFT INTO PHOENIX HIGHWAY, ALONG PHOENIX HIGHWAY, TURNING RIGHT INTO THE ON-RAMP TO M41, ALONG M41, LEFT INTO THE OFF-RAMP TO UMHLANGA ROCKS DRIVE (M12), LEFT INTO UMHLANGA ROCKS DRIVE, ALONG M12, TURN RIGHT INTO LIGHTHOUSE ROAD, LEFT INTO TANAGER WAY AND PROCEED TO AN APPROVED TAXI RANK ON TANAGER WAY.</p>



transport

Department:
Transport
Province of KwaZulu-Natal

GAZETTE

LGKZNG36-2018-
DEC

REGION: ALL

12.8 AMAOTI TO VERULAM

FROM AMAOTI TAXI RANK (D403) TURN RIGHT TO AN UNNAMED ROAD, PASS KWAGINGA PRIMARY SCHOOL, PICK UP PASSENGERS AND RETURN ON AN UNNAMED ROAD, TURN RIGHT TO D403, AND THEN TURN RIGHT TO UNNAMED ROAD, PASS AMAOTI ISLAMI CENTRE, PICK UP PASSENGERS, RETURN AFTER 0,8 KM TURN RIGHT TO D403, LEFT TO MTIYEDWA SITHOLE, RIGHT TO FANA KHUMALO STREET, PICK UP PASSENGERS, RIGHT TO ZONDI WAY PICK UP PASSENGERS, RIGHT TO SIBONGILE NGCOBO STREET, PICK UP PASSENGERS, LEFT TO RAMBO KHOZA STREET PICK UP PASSENGERS, RIGHT TO XOLANI MYEZA STREET, PICK UP PASSENGERS, LEFT TO UKHOZI DRIVE BECOMING 20354 STREET, PICK UP PASSENGERS, PASS SIPHESIHLE SECONDARY SCHOOL, LEFT TO JABU NGCOBO PICK UP AND PASSENGERS, RIGHT TO HILTOP ROAD, PICK UP PASSENGERS, RETURN ON HILTOP ROAD AND TURN RIGHT TO JABU NGCCOBO DRIVE, RIGHT TO SPRING WOOD PICK UP PASSENGERS, INTO NO.4 AREA PICK UP PASSENGERS, RIGHT TO JABU NGCOBO DRIVE, RIGHT TO BUFFELLS DRIVE PICK UP PASSENGER AND LEFT TO RIVERVIEW ROAD, PASS ZENZELENI PRIMARY SCHOOL, PICK UP PASSENGERS, RIGHT TO JABU NGCOBO. LEFT TO UNNAMED ROAD, PICK UP PASSENGERS, AND RETURN ON D827, PICK UP PASSENGERS, ALONG JABU NGCOBO INTO WICK STREET SET DOWN PASSENGERS, LEFT TO MOSS STREET LEFT TO IRELAND STREET TAXI RANK AND RETURN ON THE SAME ROUTE.

NOTE: IT WAS NOTED THAT THE ASSOCIATION IS PICK UP PASSENGERS ALONG THE ENTIRE ROUTE UNTIL THE DESTINATION.



transport

Department:
Transport
Province of KwaZulu-Natal

GAZETTE

LGKZNG36-2018-
DEC

REGION: ALL

1) Application Number: APP0106832	2) Gazette Number: LGKZNG36-2018-DEC
3) Applicant: BS KHATHI ID NO. 6608165439088 Association: AMAOTI TAXI OWNERS ASSOCIATION	4) Applicant Address: B1250 SIKHINDI ROAD KWAMASHU 4360
5) Existing Licence Holder: NOT APPLICABLE ID NO. NOT APPLICABLE	6) Existing Licence Holder Address: NOT APPLICABLE
7) Type of application: NEW OPERATING LICENCE	8) Operating Licence Number: NOTAVAILABLE
9) Vehicle Type: MINIBUS	10) 1 X 13 (SEATED) + 0 (STANDING)
11) Region: GREATER NORTH	
12.1	<p>AMAOTO TO DURBAN FROM ANY OF THE INNER CIRCLE POINTS/RANKS (INTERNAL) ON ROAD D403, (MFEKA'S KRAAL), ALONG D403 PASSING LANGALIBALELE SCHOOL, LEFT INTO MR93, INTO KWAMASHU HIGHWAY (M25), INTO NORTH COAST ROAD (R102), INTO UMGENI ROAD – (INTO SOLDIER'S WAY, RIGHT INTO QUEEN STREET, RIGHT INTO FIELD STREET AND PROCEED TO SOLDIER'S WAY TAXI RANK), OR RIGHT INTO LEOPOLD STREET, RIGHT INTO WARWICK AVENUE, INTO CENTENARY ROAD AND PROCEED TO CENTENARY ROAD TAXI RANK.</p> <p>ALTERNATIVE ROUTE ALONG THE ABOVE ROUTE INTO KWAMASHU HIGHWAY (M25), TURN RIGHT INTO THE ON-RAMP TO THE N2, LEFT INTO THE ON-RAMP TO THE N3, ALONG THE N3, INTO OLD DUTCH ROAD, - (LEFT INTO CENTENARY ROAD AND PROCEED TO CENTENARY ROAD TAXI RANK), OR (INTO ALICE STREET, RIGHT INTO SOLDIER'S WAY, RIGHT INTO SOLDIER'S WAY TAXI RANK).</p> <p>ALTERNATIVE ROUTE ALONG ROUTE (1) ABOVE, INTO KWAMASHU HIGHWAY (M25), TURN RIGHT INTO THE ON-RAMP TO THE N2, ALONG THE N2 – (TURN LEFT INTO THE OFF-RAMP TO INANDA ROAD (M21), INTO SEA COW LAKE ROAD, RIGHT INTO NORTH COAST ROAD, OR, TURN LEFT INTO THE OFF-RAMP TO INANDA ROAD (M21), ALONG THE OFF-RAMP, LEFT INTO UMGENI ROAD (M19), ALONG M19 – INTO UMGENI ROAD (R102), AND PROCEED TO SOLDIER'S WAY OR CENTENARY ROAD TAXI RANK USING ROUTE (1) ABOVE.</p> <p>FROM OHLANGE CASH AND CARRY ON WESTHAM DRIVE, ALONG THE ROAD LEADING TO D403, - (RIGHT ALONG AND LEFT INTO D403, OR, FOLLOW THE ROAD WHICH GOES PASS OHLANGE HIGH SCHOOL ON THE SOUTH SIDE) – LEFT INTO MR93, INTO KWAMASHU HIGHWAY (M25), AND ALONG ANY OF THE ROUTES DETAILED ABOVE.</p> <p>RETURN ROUTE: DURBAN TO AMAOTI FROM SOLDIER'S WAY TAXI RANK INTO FIELD STREET, INTO ALBERT STREET, INTO UMGENI ROAD, INTO NORTH COAST ROAD, INTO KWAMASHU HIGHWAY (M25), ALONG M25, INTO MAIN ROAD 93, ALONG MR93, TURN RIGHT INTO D403, ALONG D403 PASSING LANGALIBALELE SCHOOL, AND PROCEED TO ANY OF THE INNER CIRCLE POINTS OR INFORMAL RANKS ON ROAD D403 (MFEKA'S KRAAL). RESTRICTED FROM PICKING UP AT KWA LANGALIBALELE SCHOOL ON THE FORWARD JOURNEY AND FROM SETTING DOWN ON THE RETURN JOURNEY.</p> <p>ALTERNATIVE ROUTE FROM SOLDIER'S WAY TAXI RANK INTO FIELD STREET, LEFT INTO LEOPOLD STREET, ALONG LEOPOLD STREET, INTO CANONGATE ROAD, INTO THE N3 WESTERN FREEWAY, ALONG THE N3, LEFT INTO THE ON-RAMP TO THE N2, INTO N2, ALONG THE N2, LEFT INTO THE OFF-RAMP TO KWAMASHU HIGHWAY (MR25), INTO MR93, AND CONTINUE AS PER THE RETURN ROUTE 1 ABOVE.</p> <p>RETURN ROUTE FROM CENTENARY ROAD TAXI RANK, RIGHT INTO MARKET ROAD LEFT INTO ALICE STREET, LEFT INTO ALBERT STREET, INTO UMGENI ROAD, INTO NORTH COAST ROAD, INTO KWAMASHU HIGHWAY (M25), INTO MR93 AND CONTINUE AS PER THE RETURN ROUTE ALTERNATIVE RETURN ROUTE.</p>



transport

Department:
Transport
Province of KwaZulu-Natal

GAZETTE

LGKZNG36-2018-
DEC

REGION: ALL

12.2	FROM ANY OF THE INNER CIRCLE POINTS / INFORMAL RANKS (AMAOTI), ON ROAD D403, (MFEKA'S KRAAL), ALONG D403, PASSING LANGALIBALELE SCHOOL, LEFT INTO MAIN ROAD 93, ALONG MR93, INTO KWAMASHU HIGHWAY (M25), INTO NORTH COAST ROAD (R102), ALONG NORTH COAST ROAD INTO UMGENI ROAD, LEFT INTO ARGYLE ROAD, RIGHT INTO BRICKHILL ROAD, INTO POINT ROAD, OFF-LOADING PASSENGERS ALONG POINT ROAD, TURN RIGHT INTO BAY TERRACE, RIGHT INTO STANGER STREET, LEFT INTO ORDNANCE ROAD, LEFT INTO SOLDIER'S WAY, RIGHT INTO QUEEN STREET, RIGHT INTO FIELD STREET - (AND PROCEED TO SOLDIER'S WAY TAXI RANK, OR, LEFT INTO LEOPOLD STREET, RIGHT INTO WARWICK AVENUE, INTO CENTENARY ROAD AND PROCEED TO CENTENARY ROAD TAXI RANK). AND RETURN TO AMAOTI ALONG ROUTE 1.5 TO 1.8.
12.3	FROM ANY OF THE INNER CIRCLE POINTS / INFORMAL RANKS (AMAOTI) ON ROAD D403 (MFEKA'S KRAAL), ALONG ROAD D403, PASSING LANGALIBALELE SCHOOL, TURN LEFT INTO MAIN ROAD 93, INTO KWAMASHU HIGHWAY (M25), LEFT INTO THE ON-RAMP TO THE N2, LEFT ALONG THE N2, TURN LEFT INTO M41 OFF-RAMP, LEFT INTO METROPOLITAN ROUTE (M41), INTO MOUNT EDGEcombe, OUTSIDE THE HOTEL AND RETURN.
12.4	<p>1. AMAOTI TO CROSS ROADS (KWAMASHU).</p> <p>FROM AMAOTI (INNER CIRCLE POINTS), ALONG D403 PASS LANGALIBALELE SCHOOL, LEFT INTO MAIN ROAD 93, ALONG MR93, INTO KWAMASHU HIGHWAY (M25), TURN LEFT INTO THE OFF-RAMP TO MALANDELA ROAD / MR93 (CROSS ROADS) TAXI RANK AND RETURN ALONG THE SAME ROUTE.</p> <p>RETURN ROUTE 4</p> <p>4.2. KWAMASHU CROSS ROADS TO AMAOTI</p> <p>FROM KWAMASHU CROSS ROADS TAXI RANK (CORNER OF MALANDELA ROAD / MR93), INTO MALANDELA ROAD, LEFT INTO THE ON-RAMP TO KWAMASHU HIGHWAY (M25), INTO MAIN ROAD 93, ALONG MAIN ROAD 93, TURN RIGHT INTO D403, ALONG D403, PASSING LANGALIBALELE SCHOOL AND PROCEED TO ANY OF THE INNER CIRCLE POINTS / INFORMAL RANKS ON ROAD D403 IN AMAOTI.</p>
12.5	<p>AMAOTI TO BESTER'S TAXI RANK</p> <p>FROM AMAOTI (INNER CIRCLE POINTS) ALONG D403, PASS LANGALIBALELE SCHOOL, LEFT INTO MAIN ROAD 93, ALONG MR93, INTO KWAMASHU HIGHWAY (M25), LEFT INTO THE OFF-RAMP TO INDUSTRIAL PARK ROAD AND PROCEED ALONG THE ON-RAMP TO M25, TURN RIGHT INTO BESTER'S TAXI RANK AND RETURN ALONG THE SAME ROUTE.</p> <p>RETURN ROUTE</p> <p>5.2. BESTER'S TAXI RANK TO AMAOTI</p> <p>FROM BESTER'S TAXI RANK (CORNER INDUSTRIAL PARK ROAD / MR93), INTO INDUSTRIAL PARK ROAD, RIGHT INTO THE ON-RAMP TO MAIN ROAD 93, ALONG MR93, TURNING RIGHT INTO D403, ALONG D403 PASSING LANGALIBALELE SCHOOL AND PROCEED TO ANY OF THE INNER CIRCLE POINTS / INFORMAL RANKS ON ROAD D403 IN AMAOTI.</p> <p>5.3. ALTERNATIVELY</p> <p>FROM BESTER'S TAXI RANK, RIGHT INTO INDUSTRIAL PARK ROAD, LEFT INTO FERNHAM DRIVE, LEFT INTO LENHAM DRIVE, LEFT INTO WESTHAM DRIVE, RIGHT INTO D403 AND PROCEED TO ANY OF THE INNER CIRCLE POINTS / INFORMAL RANKS ON ROAD D403 IN AMAOTI.</p>
12.6	<p>AMAOTI TO VERULAM</p> <p>FROM AMAOTI (INNER CIRCLE POINTS) ZWELISHA INFORMAL RANK, MFEKA'S KRAAL, ON ROAD D403, ALONG D403 PASSING LANGALIBALELE SCHOOL, LEFT INTO MAIN ROAD 92, ALONG MR93 INTO KWAMASHU HIGHWAY, LEFT INTO THE ON-TAMP TO THE PROVINCIAL ROAD (R102), ALONG R102, RIGHT INTO WICKS STREET, TURN LEFT INTO TODD STREET, RIGHT INTO IRELAND STREET AND PROCEED TO AN APPROVED TAXI RANK ON IRELAND STREET AND RETURN.</p>
12.7	<p>AMAOTI TO UMHLANGA ROCKS</p> <p>FROM ANY OF THE INNER CIRCLE POINTS / INFORMAL RANKS ON ROAD D403 (MFEKA'S KRAAL), ALONG D403, TURNING LEFT JOINING WESTHAM DRIVE, LEFT INTO LENHAM DRIVE, RIGHT INTO NORTHERN DRIVE, LEFT INTO PHOENIX HIGHWAY, ALONG PHOENIX HIGHWAY, TURNING RIGHT INTO THE ON-RAMP TO M41, ALONG M41, LEFT INTO THE OFF-RAMP TO UMHLANGA ROCKS DRIVE (M12), LEFT INTO UMHLANGA ROCKS DRIVE, ALONG M12, TURN RIGHT INTO LIGHTHOUSE ROAD, LEFT INTO TANAGER WAY AND PROCEED TO AN APPROVED TAXI RANK ON TANAGER WAY.</p>



transport

Department:
Transport
Province of KwaZulu-Natal

GAZETTE

LGKZNG36-2018-
DEC

REGION: ALL

12.8 AMAOTI TO VERULAM

FROM AMAOTI TAXI RANK (D403) TURN RIGHT TO AN UNNAMED ROAD, PASS KWAGINGA PRIMARY SCHOOL, PICK UP PASSENGERS AND RETURN ON AN UNNAMED ROAD, TURN RIGHT TO D403, AND THEN TURN RIGHT TO UNNAMED ROAD, PASS AMAOTI ISLAMI CENTRE, PICK UP PASSENGERS, RETURN AFTER 0,8 KM TURN RIGHT TO D403, LEFT TO MTIYEDWA SITHOLE, RIGHT TO FANA KHUMALO STREET, PICK UP PASSENGERS, RIGHT TO ZONDI WAY PICK UP PASSENGERS, RIGHT TO SIBONGILE NGCOBO STREET, PICK UP PASSENGERS, LEFT TO RAMBO KHOZA STREET PICK UP PASSENGERS, RIGHT TO XOLANI MYEZA STREET, PICK UP PASSENGERS, LEFT TO UKHOZI DRIVE BECOMING 20354 STREET, PICK UP PASSENGERS, PASS SIPHESIHLE SECONDARY SCHOOL, LEFT TO JABU NGCOBO PICK UP AND PASSENGERS, RIGHT TO HILTOP ROAD, PICK UP PASSENGERS, RETURN ON HILTOP ROAD AND TURN RIGHT TO JABU NGCCOBO DRIVE, RIGHT TO SPRING WOOD PICK UP PASSENGERS, INTO NO.4 AREA PICK UP PASSENGERS, RIGHT TO JABU NGCOBO DRIVE, RIGHT TO BUFFELLS DRIVE PICK UP PASSENGER AND LEFT TO RIVERVIEW ROAD, PASS ZENZELENI PRIMARY SCHOOL, PICK UP PASSENGERS, RIGHT TO JABU NGCOBO. LEFT TO UNNAMED ROAD, PICK UP PASSENGERS, AND RETURN ON D827, PICK UP PASSENGERS, ALONG JABU NGCOBO INTO WICK STREET SET DOWN PASSENGERS, LEFT TO MOSS STREET LEFT TO IRELAND STREET TAXI RANK AND RETURN ON THE SAME ROUTE.

NOTE: IT WAS NOTED THAT THE ASSOCIATION IS PICK UP PASSENGERS ALONG THE ENTIRE ROUTE UNTIL THE DESTINATION.



transport

Department:
Transport
Province of KwaZulu-Natal

GAZETTE

LGKZNG36-2018-
DEC

REGION: ALL

1) Application Number: APP0106833	2) Gazette Number: LGKZNG36-2018-DEC
3) Applicant: ZP MAJIYA ID NO. 8209261191083 Association: IZINGOLWENI TAXI OWNERS ASSOCIATION	4) Applicant Address: PO BOX 76 NQABENI 4682
5) Existing Licence Holder: NOT APPLICABLE ID NO. NOT APPLICABLE	6) Existing Licence Holder Address: NOT APPLICABLE
7) Type of application: NEW OPERATING LICENCE	8) Operating Licence Number: LGKZN1003000406
9) Vehicle Type: MINIBUS	10) 1 X 15 (SEATED) + 0 (STANDING)
11) Region: UGU-OGWINI	
12.1	IZINGOLWENI TO EDEN STORE FROM IZINGOLWENI TAXI RANK TAKE P284 TO EDEN STORE APPROVED TAXI RANK. OFFLOAD, LOAD AND RETURN ALONG THE FORWARD ROUTE IN REVERSE.
12.2	IZINGOLWENI TO ORIBI FLATS FROM IZINGOLWENI TAXI RANK TURN TO N2-22 ORIBI FLATS AND RETURN ALONG THE SAME ROUTE.
12.3	IZINGOLWENI TO PORT SHEPSTONE TAXI RANK. FROM IZINGOLWENI TAXI RANK TAKE P284, THEN TURN LEFT TO N2-22 STRAIGHT THROUGH TO PORT SHEPSTONE TAXI RANK AND RETURN ALONG THE SAME ROUTE.
12.4	IZINGOLWENI TO THONJENI / MAHLABATHINI. FROM IZINGOLWENI TAXI RANK, TURN LEFT TO N2-22, TURN RIGHT TO D860 TO THONJENI / MAHLABATHINI AND RETURN ALONG THE SAME ROUTE.
12.5	IZINGOLWENI TO THUNGWA TAXI RANK. FROM IZINGOLWENI TAXI RANK TURN LEFT TO N2-22, TURN RIGHT TO D1084 TO THUNGWA TAXI RANK. OFFLOAD, LOAD AND RETURN ALONG THE FORWARD ROUTE IN REVERSE.
12.6	IZINGOLWENI TO GCILIMA FROM APPROVED TAXI RANK IN IZINGOLWENI, INTO P284. PROCEED ALONG P284 INTO APPROVED TAXI RANK BAMBULA TAXI RANK, TURN LEFT TO P732 ROAD TO GCILIMA TAXI RANK, OFFLOAD, LOAD AND RETURN ALONG THE FORWARD ROUTE IN REVERSE.
12.7	IZINGOLWENI TO CHIBINI FROM APPROVED TAXI RANK IN IZINGOLWENI TURN RIGHT INTO P284, INTO N2, TURN LEFT INTO P58, TO CHIBINI TAXI RANK. OFF LOAD, LOAD AND RETURN ALONG THE FORWARD ROUTE IN REVERSE.
12.8	FROM APPROVED TAXI RANK IN IZINGOLWENI, TURN LEFT INTO N2-22, AND TURN LEFT INTO M4. PROCEED ALONG M4 TO DURBAN APPROVED TAXI RANK. OFFLOAD, LOAD AND RETURN ALONG THE FORWARD ROUTE IN REVERSE.
12.9	FROM IZINGOLWENI TAXI RANK TURN LEFT TO N2-22. PROCEED ALONG N2-22 INTO HARDING TAXI RANK. OFFLOAD, LOAD AND RETURN ALONG THE FORWARD ROUTE IN REVERSE.
12.10	FROM IZINGOLWENI TAXI RANK TAKE P284 AND TURN LEFT TO P732 AND STRAIGHT TO MARGATE TAXI RANK AND RETURN ALONG THE SAME ROUTE.



transport

Department:
Transport
Province of KwaZulu-Natal

GAZETTE

LGKZNG36-2018-
DEC

REGION: ALL

1) Application Number: APP0106834	2) Gazette Number: LGKZNG36-2018-DEC
3) Applicant: ZP MAJIYA ID NO. 8209261191083 Association: IZINGOLWENI TAXI OWNERS ASSOCIATION	4) Applicant Address: PO BOX 28 IZINGOLWENI KWAZULU-NATAL 4260
5) Existing Licence Holder: NOT APPLICABLE ID NO. NOT APPLICABLE	6) Existing Licence Holder Address: NOT APPLICABLE
7) Type of application: NEW OPERATING LICENCE	8) Operating Licence Number: LGKZN1003000510
9) Vehicle Type: MINIBUS	10) 1 X 15 (SEATED) + 0 (STANDING)
11) Region: UGU-OGWINI	
12.1	IZINGOLWENI TO ORIBI FLATS FROM IZINGOLWENI TAXI RANK TURN TO N2-22 ORIBI FLATS AND RETURN ALONG THE SAME ROUTE.
12.2	IZINGOLWENI TO THUNGWA TAXI RANK. FROM IZINGOLWENI TAXI RANK TURN LEFT TO N2-22, TURN RIGHT TO D1084 TO THUNGWA TAXI RANK. OFFLOAD, LOAD AND RETURN ALONG THE FORWARD ROUTE IN REVERSE.
12.3	IZINGOLWENI TO GCILIMA FROM APPROVED TAXI RANK IN IZINGOLWENI, INTO P284. PROCEED ALONG P284 INTO APPROVED TAXI RANK BAMBULA TAXI RANK, TURN LEFT TO P732 ROAD TO GCILIMA TAXI RANK, OFFLOAD, LOAD AND RETURN ALONG THE FORWARD ROUTE IN REVERSE.
12.4	FROM IZINGOLWENI TAXI RANK TAKE P284 AND TURN LEFT TO P732 AND STRAIGHT TO MARGATE TAXI RANK AND RETURN ALONG THE SAME ROUTE.



transport

Department:
Transport
Province of KwaZulu-Natal

GAZETTE

LGKZNG36-2018-
DEC

REGION: ALL

1) Application Number: APP0106835	2) Gazette Number: LGKZNG36-2018-DEC
3) Applicant: NT KUNENE ID NO. 7311265567085 Association: AMAOTI TAXI OWNERS ASSOCIATION	4) Applicant Address: 159 GLEN RD MONTCLAIR, DURBAN KWA ZULU NATAL KWA-ZULU NATAL 4031
5) Existing Licence Holder: NOT APPLICABLE ID NO. NOT APPLICABLE	6) Existing Licence Holder Address: NOT APPLICABLE
7) Type of application: NEW OPERATING LICENCE	8) Operating Licence Number: LKNKZN0123513
9) Vehicle Type: MINIBUS TAXI	10) 1 X 9-16 (SEATED) + 0 (STANDING)
11) Region: GREATER NORTH	
<p>12.1 AMAOTO TO DURBAN FROM ANY OF THE INNER CIRCLE POINTS/RANKS (INTERNAL) ON ROAD D403, (MFEKA'S KRAAL), ALONG D403 PASSING LANGALIBALELE SCHOOL, LEFT INTO MR93, INTO KWAMASHU HIGHWAY (M25), INTO NORTH COAST ROAD (R102), INTO UMGENI ROAD – (INTO SOLDIER'S WAY, RIGHT INTO QUEEN STREET, RIGHT INTO FIELD STREET AND PROCEED TO SOLDIER'S WAY TAXI RANK), OR RIGHT INTO LEOPOLD STREET, RIGHT INTO WARWICK AVENUE, INTO CENTENARY ROAD AND PROCEED TO CENTENARY ROAD TAXI RANK.</p> <p>ALTERNATIVE ROUTE ALONG THE ABOVE ROUTE INTO KWAMASHU HIGHWAY (M25), TURN RIGHT INTO THE ON-RAMP TO THE N2, LEFT INTO THE ON-RAMP TO THE N3, ALONG THE N3, INTO OLD DUTCH ROAD, - (LEFT INTO CENTENARY ROAD AND PROCEED TO CENTENARY ROAD TAXI RANK), OR (INTO ALICE STREET, RIGHT INTO SOLDIER'S WAY, RIGHT INTO SOLDIER'S WAY TAXI RANK).</p> <p>ALTERNATIVE ROUTE ALONG ROUTE (1) ABOVE, INTO KWAMASHU HIGHWAY (M25), TURN RIGHT INTO THE ON-RAMP TO THE N2, ALONG THE N2 – (TURN LEFT INTO THE OFF-RAMP TO INANDA ROAD (M21), INTO SEA COW LAKE ROAD, RIGHT INTO NORTH COAST ROAD, OR, TURN LEFT INTO THE OFF-RAMP TO INANDA ROAD (M21), ALONG THE OFF-RAMP, LEFT INTO UMGENI ROAD (M19), ALONG M19 – INTO UMGENI ROAD (R102), AND PROCEED TO SOLDIER'S WAY OR CENTENARY ROAD TAXI RANK USING ROUTE (1) ABOVE.</p> <p>FROM OHLANGE CASH AND CARRY ON WESTHAM DRIVE, ALONG THE ROAD LEADING TO D403, - (RIGHT ALONG AND LEFT INTO D403, OR, FOLLOW THE ROAD WHICH GOES PASS OHLANGE HIGH SCHOOL ON THE SOUTH SIDE) – LEFT INTO MR93, INTO KWAMASHU HIGHWAY (M25), AND ALONG ANY OF THE ROUTES DETAILED ABOVE.</p> <p>RETURN ROUTE: DURBAN TO AMAOTI FROM SOLDIER'S WAY TAXI RANK INTO FIELD STREET, INTO ALBERT STREET, INTO UMGENI ROAD, INTO NORTH COAST ROAD, INTO KWAMASHU HIGHWAY (M25), ALONG M25, INTO MAIN ROAD 93, ALONG MR93, TURN RIGHT INTO D403, ALONG D403 PASSING LANGALIBALELE SCHOOL, AND PROCEED TO ANY OF THE INNER CIRCLE POINTS OR INFORMAL RANKS ON ROAD D403 (MFEKA'S KRAAL). RESTRICTED FROM PICKING UP AT KWA LANGALIBALELE SCHOOL ON THE FORWARD JOURNEY AND FROM SETTING DOWN ON THE RETURN JOURNEY.</p> <p>ALTERNATIVE ROUTE FROM SOLDIER'S WAY TAXI RANK INTO FIELD STREET, LEFT INTO LEOPOLD STREET, ALONG LEOPOLD STREET, INTO CANONGATE ROAD, INTO THE N3 WESTERN FREEWAY, ALONG THE N3, LEFT INTO THE ON-RAMP TO THE N2, INTO N2, ALONG THE N2, LEFT INTO THE OFF-RAMP TO KWAMASHU HIGHWAY (M25), INTO MR93, AND CONTINUE AS PER THE RETURN ROUTE 1 ABOVE.</p> <p>RETURN ROUTE FROM CENTENARY ROAD TAXI RANK, RIGHT INTO MARKET ROAD LEFT INTO ALICE STREET, LEFT INTO ALBERT STREET, INTO UMGENI ROAD, INTO NORTH COAST ROAD, INTO KWAMASHU HIGHWAY (M25), INTO MR93 AND CONTINUE AS PER THE RETURN ROUTE ALTERNATIVE RETURN ROUTE.</p>	



transport

Department:
Transport
Province of KwaZulu-Natal

GAZETTE

LGKZNG36-2018-
DEC

REGION: ALL

12.2	FROM ANY OF THE INNER CIRCLE POINTS / INFORMAL RANKS (AMAOTI) ON ROAD D403 (MFEKA'S KRAAL), ALONG ROAD D403, PASSING LANGALIBALELE SCHOOL, TURN LEFT INTO MAIN ROAD 93, INTO KWAMASHU HIGHWAY (M25), LEFT INTO THE ON-RAMP TO THE N2, LEFT ALONG THE N2, TURN LEFT INTO M41 OFF-RAMP, LEFT INTO METROPOLITAN ROUTE (M41), INTO MOUNT EDGEcombe, OUTSIDE THE HOTEL AND RETURN.
12.3	<p>1. AMAOTI TO CROSS ROADS (KWAMASHU).</p> <p>FROM AMAOTI (INNER CIRCLE POINTS), ALONG D403 PASS LANGALIBALELE SCHOOL, LEFT INTO MAIN ROAD 93, ALONG MR93, INTO KWAMASHU HIGHWAY (M25), TURN LEFT INTO THE OFF-RAMP TO MALANDELA ROAD / MR93 (CROSS ROADS) TAXI RANK AND RETURN ALONG THE SAME ROUTE.</p> <p>RETURN ROUTE 4</p> <p>4.2. KWAMASHU CROSS ROADS TO AMAOTI</p> <p>FROM KWAMASHU CROSS ROADS TAXI RANK (CORNER OF MALANDELA ROAD / MR93), INTO MALANDELA ROAD, LEFT INTO THE ON-RAMP TO KWAMASHU HIGHWAY (M25), INTO MAIN ROAD 93, ALONG MAIN ROAD 93, TURN RIGHT INTO D403, ALONG D403, PASSING LANGALIBALELE SCHOOL AND PROCEED TO ANY OF THE INNER CIRCLE POINTS / INFORMAL RANKS ON ROAD D403 IN AMAOTI.</p>
12.4	<p>AMAOTI TO VERULAM</p> <p>FROM AMAOTI (INNER CIRCLE POINTS) ZWELISHA INFORMAL RANK, MFEKA'S KRAAL, ON ROAD D403, ALONG D403 PASSING LANGALIBALELE SCHOOL, LEFT INTO MAIN ROAD 92, ALONG MR93 INTO KWAMASHU HIGHWAY, LEFT INTO THE ON-TAMP TO THE PROVINCIAL ROAD (R102), ALONG R102, RIGHT INTO WICKS STREET, TURN LEFT INTO TODD STREET, RIGHT INTO IRELAND STREET AND PROCEED TO AN APPROVED TAXI RANK ON IRELAND STREET AND RETURN.</p>
12.5	<p>AMAOTI TO UMHLANGA ROCKS</p> <p>FROM ANY OF THE INNER CIRCLE POINTS / INFORMAL RANKS ON ROAD D403 (MFEKA'S KRAAL), ALONG D403, TURNING LEFT JOINING WESTHAM DRIVE, LEFT INTO LENHAM DRIVE, RIGHT INTO NORTHERN DRIVE, LEFT INTO PHOENIX HIGHWAY, ALONG PHOENIX HIGHWAY, TURNING RIGHT INTO THE ON-RAMP TO M41, ALONG M41, LEFT INTO THE OFF-RAMP TO UMHLANGA ROCKS DRIVE (M12), LEFT INTO UMHLANGA ROCKS DRIVE, ALONG M12, TURN RIGHT INTO LIGHTHOUSE ROAD, LEFT INTO TANAGER WAY AND PROCEED TO AN APPROVED TAXI RANK ON TANAGER WAY.</p>



transport

Department:
Transport
Province of KwaZulu-Natal

GAZETTE

LGKZNG36-2018-
DEC

REGION: ALL

1) Application Number: APP0106839	2) Gazette Number: LGKZNG36-2018-DEC
3) Applicant: D NAGURAN ID NO. 5710275034089 Association: ISIPINGO SUBURBS AND CLAIRWOOD TRANSPORT ASSOCIATION	4) Applicant Address: 8 CYPRUS PLACE LOTUS PARK, ISIPINGO KWA ZULU NATAL 4133
5) Existing Licence Holder: NOT APPLICABLE ID NO. NOT APPLICABLE	6) Existing Licence Holder Address: NOT APPLICABLE
7) Type of application: NEW OPERATING LICENCE	8) Operating Licence Number: 1263600
9) Vehicle Type: MINIBUS	10) 1 X 15 (SEATED) + 0 (STANDING)
11) Region: NINGIZMU 1	
12.1	FROM RANK IN ISIPINGO CBD PROCEEDING RIGHT INTO ALEXANDRA AVENUE, RIGHT INTO THOMAS AVENUE, RIGHT INTO CHURCH LANE, RIGHT INTO OLD MAIN ROAD, LEFT INTO ORIENT DRIVE, TURNING RIGHT INTO TANGERINE GROVE, LEFT ONTO STRAWBERRY AVENUE, LEFT INTO ORIENT DRIVE, RIGHT INTO CITRUS DRIVE, RIGHT INTO OLD MAIN ROAD RETURN TO RANK AS PER FORWARD ROUTE IN REVERSE.
12.2	FROM RANK IN ISIPINGO CBD PROCEEDING RIGHT INTO ALEXANDRA AVENUE, RIGHT INTO THOMAS AVENUE, RIGHT INTO CHURCH LANE, RIGHT INTO OLD MAIN ROAD, LEFT INTO CITRUS DRIVE, LEFT INTO ORIENT DRIVE, RIGHT INTO TANGERINE GROVE, LEFT INTO STRAWBERRY DRIVE ROAD, LEFT INTO ORIENT DRIVE, RIGHT INTO OLD MAIN ROAD, INTO JEFFELS ROAD, INTO WILCOX ROAD ACROSS PROSPECTON ROAD PROCEED INTO M4 NORTH AND PROCEED TO DURBAN DIRECT, LEFT INTO ----- ROAD, RIGHT INTO WARWICK AVENUE, RIGHT INTO WEST STREET, LEFT INTO FIELD STREET, RIGHT INTO COMMERCIAL ROAD, LEFT INTO ALIWAL STREET, LEFT INTO ORDINANCE ROAD, INTO LEOPOLD ROAD, LEFT INTO MARKET ROAD AND PROCEED TO RANK 49 AND RETURN TO ISIPINGO ALONG MARKET ROAD INTO THE M4 AND PROCEED ALONG THE REMAINDER OF THE FORWARD ROUTE IN REVERSE.
12.3	FROM TAXI RANK IN ISIPINGO CBD PROCEED AS PER ROUTE 3, TURNING RIGHT ON LOTUS DRIVE, TURNING LEFT INTO OLD MAIN ROAD, INTO JEFFELS, INTO WILCOX ROAD ACROSS PROSPECTON NORTH ON R102 SOUTH COAST ROAD ONTO M4 NORTH, LEFT INTO MOORE ROAD OFFRAMP, COMMERCIAL ROAD, LEFT INTO ALIWAL STREET, LEFT INTO ORDINANCE ROAD, INTO LEOPOLD STREET PROCEEDING SOUTH TO RANK 49 NEAR DURBAN MARKET, THEREAFTER PROCEED TO RANK AT CATHEDRAL ROAD AND PROCEED TO WEST STREET, LEFT ONTO RANK AT CORNER OF FIELD/ PINE STREET, PROCEED RIGHT ON COMMERCIAL ROAD AND PICKING /DROPPING PASSENGERS AT RANK NEAR WORKSHOP PROCEEDING LEFT ONTO NMR AVENUE ACROSS ONTO LEOPOLD STREET PICKING / DROPPING PASSENGERS AT RANK 49 NEAR DURBAN MARKET AND THEREAFTER PROCEED SOUTH ONTO M4, AND RETURN TO ISIPINGO AS PER THE FORWARD ROUTE IN REVERSE.
12.4	FROM RANK IN ISIPINGO CBD PROCEEDING RIGHT INTO ALEXANDRA AVENUE, RIGHT INTO THOMAS AVENUE, RIGHT INTO CHURCH LANE, RIGHT ONTO OLD MAIN ROAD, RIGHT INTO LOTUS DRIVE, LEFT INTO COCOS AVENUE TURNING LEFT INTO LOTUS DRIVE PROCEEDING SOUTH, LEFT ONTO OLD MAIN ROAD AND RETURN BACK AS PER FORWARD ROUTE IN REVERSE.
12.5	POSTUM ROAD MALAGAZI FROM RANK IN ISIPINGO CBD PROCEEDING RIGHT INTO ALEXANDRA AVENUE, RIGHT INTO THOMAS AVENUE, RIGHT INTO CHURCH LANE, RIGHT INTO OLD MAIN ROAD, RIGHT INTO LOTUS DRIVE, TO THE RANK AT THE INTERSECTION WITH POSTUM ROAD AND RETURN ALONG LOTUS DRIVE INTO ROAD AND PROCEED TO ISIPINGO CBD TAXI RANK.



transport

Department:
Transport
Province of KwaZulu-Natal

GAZETTE

LGKZNG36-2018-
DEC

REGION: ALL

1) Application Number: APP0106840	2) Gazette Number: LGKZNG36-2018-DEC
3) Applicant: TM MFEKA ID NO. 6411185598086 Association: AMAOTI TAXI OWNERS ASSOCIATION	4) Applicant Address: 24 SHADYBROOK ROAD PHOENIX 4068
5) Existing Licence Holder: NOT APPLICABLE ID NO. NOT APPLICABLE	6) Existing Licence Holder Address: NOT APPLICABLE
7) Type of application: NEW OPERATING LICENCE	8) Operating Licence Number: NOTAVAILABLE
9) Vehicle Type: MINIBUS	10) 1 X 15 (SEATED) + 0 (STANDING)
11) Region: GREATER NORTH	
12.1	<p>AMAOTO TO DURBAN FROM ANY OF THE INNER CIRCLE POINTS/RANKS (INTERNAL) ON ROAD D403, (MFEKA'S KRAAL), ALONG D403 PASSING LANGALIBALELE SCHOOL, LEFT INTO MR93, INTO KWAMASHU HIGHWAY (M25), INTO NORTH COAST ROAD (R102), INTO UMGENI ROAD – (INTO SOLDIER'S WAY, RIGHT INTO QUEEN STREET, RIGHT INTO FIELD STREET AND PROCEED TO SOLDIER'S WAY TAXI RANK), OR RIGHT INTO LEOPOLD STREET, RIGHT INTO WARWICK AVENUE, INTO CENTENARY ROAD AND PROCEED TO CENTENARY ROAD TAXI RANK.</p> <p>ALTERNATIVE ROUTE ALONG THE ABOVE ROUTE INTO KWAMASHU HIGHWAY (M25), TURN RIGHT INTO THE ON-RAMP TO THE N2, LEFT INTO THE ON-RAMP TO THE N3, ALONG THE N3, INTO OLD DUTCH ROAD, - (LEFT INTO CENTENARY ROAD AND PROCEED TO CENTENARY ROAD TAXI RANK), OR (INTO ALICE STREET, RIGHT INTO SOLDIER'S WAY, RIGHT INTO SOLDIER'S WAY TAXI RANK).</p> <p>ALTERNATIVE ROUTE ALONG ROUTE (1) ABOVE, INTO KWAMASHU HIGHWAY (M25), TURN RIGHT INTO THE ON-RAMP TO THE N2, ALONG THE N2 – (TURN LEFT INTO THE OFF-RAMP TO INANDA ROAD (M21), INTO SEA COW LAKE ROAD, RIGHT INTO NORTH COAST ROAD, OR, TURN LEFT INTO THE OFF-RAMP TO INANDA ROAD (M21), ALONG THE OFF-RAMP, LEFT INTO UMGENI ROAD (M19), ALONG M19 – INTO UMGENI ROAD (R102), AND PROCEED TO SOLDIER'S WAY OR CENTENARY ROAD TAXI RANK USING ROUTE (1) ABOVE.</p> <p>FROM OHLANGE CASH AND CARRY ON WESTHAM DRIVE, ALONG THE ROAD LEADING TO D403, - (RIGHT ALONG AND LEFT INTO D403, OR, FOLLOW THE ROAD WHICH GOES PASS OHLANGE HIGH SCHOOL ON THE SOUTH SIDE) – LEFT INTO MR93, INTO KWAMASHU HIGHWAY (M25), AND ALONG ANY OF THE ROUTES DETAILED ABOVE.</p> <p>RETURN ROUTE: DURBAN TO AMAOTI FROM SOLDIER'S WAY TAXI RANK INTO FIELD STREET, INTO ALBERT STREET, INTO UMGENI ROAD, INTO NORTH COAST ROAD, INTO KWAMASHU HIGHWAY (M25), ALONG M25, INTO MAIN ROAD 93, ALONG MR93, TURN RIGHT INTO D403, ALONG D403 PASSING LANGALIBALELE SCHOOL, AND PROCEED TO ANY OF THE INNER CIRCLE POINTS OR INFORMAL RANKS ON ROAD D403 (MFEKA'S KRAAL). RESTRICTED FROM PICKING UP AT KWA LANGALIBALELE SCHOOL ON THE FORWARD JOURNEY AND FROM SETTING DOWN ON THE RETURN JOURNEY.</p> <p>ALTERNATIVE ROUTE FROM SOLDIER'S WAY TAXI RANK INTO FIELD STREET, LEFT INTO LEOPOLD STREET, ALONG LEOPOLD STREET, INTO CANONGATE ROAD, INTO THE N3 WESTERN FREEWAY, ALONG THE N3, LEFT INTO THE ON-RAMP TO THE N2, INTO N2, ALONG THE N2, LEFT INTO THE OFF-RAMP TO KWAMASHU HIGHWAY (MR25), INTO MR93, AND CONTINUE AS PER THE RETURN ROUTE 1 ABOVE.</p> <p>RETURN ROUTE FROM CENTENARY ROAD TAXI RANK, RIGHT INTO MARKET ROAD LEFT INTO ALICE STREET, LEFT INTO ALBERT STREET, INTO UMGENI ROAD, INTO NORTH COAST ROAD, INTO KWAMASHU HIGHWAY (M25), INTO MR93 AND CONTINUE AS PER THE RETURN ROUTE ALTERNATIVE RETURN ROUTE.</p>



transport

Department:
Transport
Province of KwaZulu-Natal

GAZETTE

LGKZNG36-2018-
DEC

REGION: ALL

12.2	FROM ANY OF THE INNER CIRCLE POINTS / INFORMAL RANKS (AMAOTI), ON ROAD D403, (MFEKA'S KRAAL), ALONG D403, PASSING LANGALIBALELE SCHOOL, LEFT INTO MAIN ROAD 93, ALONG MR93, INTO KWAMASHU HIGHWAY (M25), INTO NORTH COAST ROAD (R102), ALONG NORTH COAST ROAD INTO UMGENI ROAD, LEFT INTO ARGYLE ROAD, RIGHT INTO BRICKHILL ROAD, INTO POINT ROAD, OFF-LOADING PASSENGERS ALONG POINT ROAD, TURN RIGHT INTO BAY TERRACE, RIGHT INTO STANGER STREET, LEFT INTO ORDNANCE ROAD, LEFT INTO SOLDIER'S WAY, RIGHT INTO QUEEN STREET, RIGHT INTO FIELD STREET - (AND PROCEED TO SOLDIER'S WAY TAXI RANK, OR, LEFT INTO LEOPOLD STREET, RIGHT INTO WARWICK AVENUE, INTO CENTENARY ROAD AND PROCEED TO CENTENARY ROAD TAXI RANK). AND RETURN TO AMAOTI ALONG ROUTE 1.5 TO 1.8.
12.3	FROM ANY OF THE INNER CIRCLE POINTS / INFORMAL RANKS (AMAOTI) ON ROAD D403 (MFEKA'S KRAAL), ALONG ROAD D403, PASSING LANGALIBALELE SCHOOL, TURN LEFT INTO MAIN ROAD 93, INTO KWAMASHU HIGHWAY (M25), LEFT INTO THE ON-RAMP TO THE N2, LEFT ALONG THE N2, TURN LEFT INTO M41 OFF-RAMP, LEFT INTO METROPOLITAN ROUTE (M41), INTO MOUNT EDGEcombe, OUTSIDE THE HOTEL AND RETURN.
12.4	<p>1. AMAOTI TO CROSS ROADS (KWAMASHU).</p> <p>FROM AMAOTI (INNER CIRCLE POINTS), ALONG D403 PASS LANGALIBALELE SCHOOL, LEFT INTO MAIN ROAD 93, ALONG MR93, INTO KWAMASHU HIGHWAY (M25), TURN LEFT INTO THE OFF-RAMP TO MALANDELA ROAD / MR93 (CROSS ROADS) TAXI RANK AND RETURN ALONG THE SAME ROUTE.</p> <p>RETURN ROUTE 4</p> <p>4.2. KWAMASHU CROSS ROADS TO AMAOTI</p> <p>FROM KWAMASHU CROSS ROADS TAXI RANK (CORNER OF MALANDELA ROAD / MR93), INTO MALANDELA ROAD, LEFT INTO THE ON-RAMP TO KWAMASHU HIGHWAY (M25), INTO MAIN ROAD 93, ALONG MAIN ROAD 93, TURN RIGHT INTO D403, ALONG D403, PASSING LANGALIBALELE SCHOOL AND PROCEED TO ANY OF THE INNER CIRCLE POINTS / INFORMAL RANKS ON ROAD D403 IN AMAOTI.</p>
12.5	<p>AMAOTI TO BESTER'S TAXI RANK</p> <p>FROM AMAOTI (INNER CIRCLE POINTS) ALONG D403, PASS LANGALIBALELE SCHOOL, LEFT INTO MAIN ROAD 93, ALONG MR93, INTO KWAMASHU HIGHWAY (M25), LEFT INTO THE OFF-RAMP TO INDUSTRIAL PARK ROAD AND PROCEED ALONG THE ON-RAMP TO M25, TURN RIGHT INTO BESTER'S TAXI RANK AND RETURN ALONG THE SAME ROUTE.</p> <p>RETURN ROUTE</p> <p>5.2. BESTER'S TAXI RANK TO AMAOTI</p> <p>FROM BESTER'S TAXI RANK (CORNER INDUSTRIAL PARK ROAD / MR93), INTO INDUSTRIAL PARK ROAD, RIGHT INTO THE ON-RAMP TO MAIN ROAD 93, ALONG MR93, TURNING RIGHT INTO D403, ALONG D403 PASSING LANGALIBALELE SCHOOL AND PROCEED TO ANY OF THE INNER CIRCLE POINTS / INFORMAL RANKS ON ROAD D403 IN AMAOTI.</p> <p>5.3. ALTERNATIVELY</p> <p>FROM BESTER'S TAXI RANK, RIGHT INTO INDUSTRIAL PARK ROAD, LEFT INTO FERNHAM DRIVE, LEFT INTO LENHAM DRIVE, LEFT INTO WESTHAM DRIVE, RIGHT INTO D403 AND PROCEED TO ANY OF THE INNER CIRCLE POINTS / INFORMAL RANKS ON ROAD D403 IN AMAOTI.</p>
12.6	<p>AMAOTI TO VERULAM</p> <p>FROM AMAOTI (INNER CIRCLE POINTS) ZWELISHA INFORMAL RANK, MFEKA'S KRAAL, ON ROAD D403, ALONG D403 PASSING LANGALIBALELE SCHOOL, LEFT INTO MAIN ROAD 92, ALONG MR93 INTO KWAMASHU HIGHWAY, LEFT INTO THE ON-TAMP TO THE PROVINCIAL ROAD (R102), ALONG R102, RIGHT INTO WICKS STREET, TURN LEFT INTO TODD STREET, RIGHT INTO IRELAND STREET AND PROCEED TO AN APPROVED TAXI RANK ON IRELAND STREET AND RETURN.</p>
12.7	<p>AMAOTI TO UMHLANGA ROCKS</p> <p>FROM ANY OF THE INNER CIRCLE POINTS / INFORMAL RANKS ON ROAD D403 (MFEKA'S KRAAL), ALONG D403, TURNING LEFT JOINING WESTHAM DRIVE, LEFT INTO LENHAM DRIVE, RIGHT INTO NORTHERN DRIVE, LEFT INTO PHOENIX HIGHWAY, ALONG PHOENIX HIGHWAY, TURNING RIGHT INTO THE ON-RAMP TO M41, ALONG M41, LEFT INTO THE OFF-RAMP TO UMHLANGA ROCKS DRIVE (M12), LEFT INTO UMHLANGA ROCKS DRIVE, ALONG M12, TURN RIGHT INTO LIGHTHOUSE ROAD, LEFT INTO TANAGER WAY AND PROCEED TO AN APPROVED TAXI RANK ON TANAGER WAY.</p>



transport

Department:
Transport
Province of KwaZulu-Natal

GAZETTE

LGKZNG36-2018-
DEC

REGION: ALL

12.8 AMAOTI TO VERULAM

FROM AMAOTI TAXI RANK (D403) TURN RIGHT TO AN UNNAMED ROAD, PASS KWAGINGA PRIMARY SCHOOL, PICK UP PASSENGERS AND RETURN ON AN UNNAMED ROAD, TURN RIGHT TO D403, AND THEN TURN RIGHT TO UNNAMED ROAD, PASS AMAOTI ISLAMI CENTRE, PICK UP PASSENGERS, RETURN AFTER 0,8 KM TURN RIGHT TO D403, LEFT TO MTIYEDWA SITHOLE, RIGHT TO FANA KHUMALO STREET, PICK UP PASSENGERS, RIGHT TO ZONDI WAY PICK UP PASSENGERS, RIGHT TO SIBONGILE NGCOBO STREET, PICK UP PASSENGERS, LEFT TO RAMBO KHOZA STREET PICK UP PASSENGERS, RIGHT TO XOLANI MYEZA STREET, PICK UP PASSENGERS, LEFT TO UKHOZI DRIVE BECOMING 20354 STREET, PICK UP PASSENGERS, PASS SIPHESIHLE SECONDARY SCHOOL, LEFT TO JABU NGCOBO PICK UP AND PASSENGERS, RIGHT TO HILTOP ROAD, PICK UP PASSENGERS, RETURN ON HILTOP ROAD AND TURN RIGHT TO JABU NGCCOBO DRIVE, RIGHT TO SPRING WOOD PICK UP PASSENGERS, INTO NO.4 AREA PICK UP PASSENGERS, RIGHT TO JABU NGCOBO DRIVE, RIGHT TO BUFFELLS DRIVE PICK UP PASSENGER AND LEFT TO RIVERVIEW ROAD, PASS ZENZELENI PRIMARY SCHOOL, PICK UP PASSENGERS, RIGHT TO JABU NGCOBO. LEFT TO UNNAMED ROAD, PICK UP PASSENGERS, AND RETURN ON D827, PICK UP PASSENGERS, ALONG JABU NGCOBO INTO WICK STREET SET DOWN PASSENGERS, LEFT TO MOSS STREET LEFT TO IRELAND STREET TAXI RANK AND RETURN ON THE SAME ROUTE.

NOTE: IT WAS NOTED THAT THE ASSOCIATION IS PICK UP PASSENGERS ALONG THE ENTIRE ROUTE UNTIL THE DESTINATION.



transport

Department:
Transport
Province of KwaZulu-Natal

GAZETTE

LGKZNG36-2018-
DEC

REGION: ALL

1) Application Number: APP0106846	2) Gazette Number: LGKZNG36-2018-DEC
3) Applicant: WD NZIMANDE ID NO. 6207085681083 Association: NOT AVAILABLE	4) Applicant Address: P O BOX 332 RICHMOND KWA ZULU NATAL 3780
5) Existing Licence Holder: NOT APPLICABLE ID NO. NOT APPLICABLE	6) Existing Licence Holder Address: NOT APPLICABLE
7) Type of application: NEW OPERATING LICENCE	8) Operating Licence Number: NOTAVAILABLE
9) Vehicle Type: OTHER	10) 1 X 0 (SEATED)
11) Region: UMGUNGUNDLOVU	
12.1	START FROM 47 BENJAMIN STREET, RICHMOND, PICK UP BENJAMIN STREET TURN RIGHT TO NELSON STREET, TURN RIGHT PRINCESS STREET, STRAIGHT TO SHEPSTONE STREET, TURN RIGHT TO LAMPORT STREET, PICK UP AT HOUSE NO.52, TURN RIGHT TO CHURCH STREET TO PRINCESS STREET, TURN LEFT AND TURN LEFT TO HIGH STREET PICK UP AT HOUSE NO.69 AND BACK SAME STREET TO CHILLEY STREET, TURN RIGHT STRAIGHT TO SHEPSTONE STREET, TURN LEFT, GO ABOUT 15KM TO HELLA HELLA ROAD, PICK UP AT HOUSE NO.94, TURN LEFT TO SIYATHUTHUKA TOWNSHIP HOUSE NO.332, PICK UP TURN LEFT NEXT ROAD, PICK UP AT HOUSE NO.520, STRAIGHT, PICK UP HOUSE NO.545, STRAIGHT, PICK UP AT HOUSE NO.581, TURN LEFT NEXT ROAD, PICK UP HOUSE NO.740, STRAIGHT PICK UP HOUSE NO.786, STRAIGHT TOWARD MAIN ROAD TO NDALENI, TURN LEFT GO PAST MZWANDILE MBONGWA HIGH SCHOOL, COME TO GAGISA PRIMARY SCHOOL, DROP CHILDREN FROM THERE STRAIGHT TO MAGODA LOCATION. START PICKING UP AT HOUSE NO.1103, PICK UP 1209, 1520, 2056 PAST NDABIKHONA PRIMARY SCHOOL, PICK UP AT HOUSE NO.7001, 7094, 8105, 9067, 10208, 11065, PAST NDALENI JUNCTION, STRAIGHT TO HELLA HELLA ROAD TURN RIGHT, COME DOWN TO P8-1 TURN RIGHT TO SHEPSTONE STREET, STRAIGHT AND TURN LEFT TO HARDING STREET, TURN RIGHT COME TO RICHMOND COMBINED DROP CHILDREN AND DRIVE TO CHILLEY STREET, PAST CALTEX GARAGE STRAIGHT TO CHURCH STREET, TURN RIGHT TO RICHLEA PRIMARY SCHOOL AND STRAIGHT TO HOLDING AREA AT RICHMOND PARK, NEXT TO IT AND BACK THE SAME ROUTE AT 13:00PM.



transport

Department:
Transport
Province of KwaZulu-Natal

GAZETTE

LGKZNG36-2018-
DEC

REGION: ALL

1) Application Number: APP0106848	2) Gazette Number: LGKZNG36-2018-DEC
3) Applicant: TP NZIMANDE ID NO. 6501015647085 Association: NOT AVAILABLE	4) Applicant Address: P O BOX 1119 RICHMOND 3780
5) Existing Licence Holder: NOT APPLICABLE ID NO. NOT APPLICABLE	6) Existing Licence Holder Address: NOT APPLICABLE
7) Type of application: NEW OPERATING LICENCE	8) Operating Licence Number: NOTAVAILABLE
9) Vehicle Type: OTHER	10) 1 X 0 (SEATED)
11) Region: UMGUNGUNDLOVU	
12.1	RICHMOND SCHOOL ROUTE (PHATHENI) FROM PHATHENI PICK UP AT HOME NO.1279 GO AROUND PHATHENI PRIMARY SCHOOL AND PICK UP AT HOUSE NO.8934 DRIVE STRAIGHT PAST PHATHENI CLINIC AND PICK UP HOUSE NO.7039, HOUSE NO.7042, HOUSE NO.7045 AND DRIVE TO D59, STRAIGHT ON R56, TURN LEFT FOR ABOUT 16KM AND TURN LEFT TO RICHMOND CEMETERY AND COME TO SHEPSTONE STREET AND TURN LEFT, BENJAMIN STREET, COME TO ALBERT STREET AND DROP AT BERNARD MIZEKI PRIMARY SCHOOL, DRIVE TO CHILLEY STREET AND TURN RIGHT PAST SHEPSTONE STREET AND TURN LEFT TO HARDING STREET AND AT RICHMOND COMBINED AND DRIVE TO CAMPBELL STREET, TURN LEFT PAST SHEPSTONE STREET, STRAIGHT TO VICTORIA STREET, TURN LEFT AND DROP AT RICHLEA PRIMARY SCHOOL WHEN DONE DRIVE TO THE HOLDING AREA AT RICHMOND PARK AT THE CORNER OF BEAULIEU STREET AND CHILLEY STREET AND RETURN SAME ROUTE.



transport

Department:
Transport
Province of KwaZulu-Natal

GAZETTE

LGKZNG36-2018-
DEC

REGION: ALL

1) Application Number: APP0106850	2) Gazette Number: LGKZNG36-2018-DEC
3) Applicant: JM JILI ID NO. 7709055652084 Association: NOT AVAILABLE	4) Applicant Address: P O BOX 887 RICHMOND 3780
5) Existing Licence Holder: NOT APPLICABLE ID NO. NOT APPLICABLE	6) Existing Licence Holder Address: NOT APPLICABLE
7) Type of application: NEW OPERATING LICENCE	8) Operating Licence Number: NOTAVAILABLE
9) Vehicle Type: OTHER	10) 1 X 0 (SEATED)
11) Region: UMGUNGUNDLOVU	
12.1	<p>RICHMOND ROUTE SCHOLAR TRANSPORT</p> <p>RICHMOND SHEPSTONE ROAD JOIN BYRNE ROAD, PICK UP AT STONE RIDGE FARM GATE, TURN RIGHT TO OAKS HOTEL, PAST ILLOVO NEK, PICK UP AT ROSE COTTAGE FARM GATE, PICK UP AT PALL MALL FARM GATE, PICK UP AT WINTERS HAVEN FARM GATE, PAST THE OAK STONE, PICK UP AT EDEN BYNIE FARM GATE (FROM BYRNE) RETURN FROM GENGESHE TAKE LOCAL ROAD, PICK UP AT HOUSE NO.122, PICK UP AT HOUSE NO.1276, PICK UP AT HOUSE NO.3030, PICK UP AT HOUSE NO. 30421, PICK UP AT HOUSE NO.50231, PICK UP AT HOUSE NO.50321, TURN RIGHT TO RICHMOND ROAD THEN JOIN SHEPSTONE STREET, TURN LEFT TO CAMPBELL STREET, TURN RIGHT TO HARDING STREET, DROP AT RICHMOND COMBINED SCHOOL AND RETURN. FROM HOPEWELL, PICK UP AT HOUSE NO.1 124, PICK UP AT HOUSE NO.1 134, PICK UP HOUSE NO.1352, PICK UP HOUSE NO.41251, PICK AT HOUSE NO.412S5, PICK UP AT HOUSE NO.51253, TAKE MT. PLEASANT ROAD, TURN LEFT THORNVILLE ROAD, TURN LEFT R56, PICK UP AT WINDOR PARK GATE FARM, PICK UP AT IMBALI GROWERS FARM GATE, PICK UP AT SUGAR HILL STABLES FARM GATE, HIDDEN VALLEY FARM GATE, PICK UP AT 767 ENTRANCE, PICK UP AT DANWOOD FARM GATE, WOODLANDS FARM GATE, PICK UP AT BLACKWOOD FARM GATE, TURN RIGHT TO DURBAN ROAD, JOIN CHILLEY STREET, TURN RIGHT TO HARDING STREET, DROP AT RICHMOND COMBINED SCHOOL AND BACK TO CHILLEY STREET, TURN RIGHT TO CHILLEY STREET, TURN LEFT TO ALBERT STREET AND DROP AT BERNARD MIZEKI PRIMARY SCHOOL AND TURN BACK.</p>



transport

Department:
Transport
Province of KwaZulu-Natal

GAZETTE

LGKZNG36-2018-
DEC

REGION: ALL

1) Application Number: APP0106849	2) Gazette Number: LGKZNG36-2018-DEC
3) Applicant: EJ NZIMANDE ID NO. 6901106021085 Association: NOT AVAILABLE	4) Applicant Address: PO BOX566 RICHMOND 3780
5) Existing Licence Holder: NOT APPLICABLE ID NO. NOT APPLICABLE	6) Existing Licence Holder Address: NOT APPLICABLE
7) Type of application: NEW OPERATING LICENCE	8) Operating Licence Number: NOTAVAILABLE
9) Vehicle Type: OTHER	10) 1 X 0 (SEATED)
11) Region: UMGUNGUNDLOVU	
12.1	<p>FROM 76 FIELDER STREET, RICHMOND, TURN LEFT ON TO BENJAMIN STREET, HEAD WEST ON SHEPSTONE STREET TOWARDS CHILLY STREET, TURN LEFT TO HELLA HELLA ROAD, TURN LEFT TO NDALENI RINGINI, PICK UP FROM RINGINI NDALENI COME DOWN STRAIGHT TO JUNCTION CIRCLE AND PICK, START FROM MAGODA RING, PICK UP SCHOLARS ONLY AT HOUSE NO.1103, COME PAST NDABIKHONA SCHOOL, PICK UP SCHOLARS AT HOUSE NO.1240, COME BACK SAME ROUTE TO SMOZOMENI AND PICK UP AT SMOZOMENI JUNCTION (INDALA) ON TO NDALENI JUNCTION AND TURN RIGHT TO SLAHLA AREA, PICK UP AT HOUSE NO.2215 AND COME BACK SAME ROUTE TO NDALENI JUNCTION CIRCLE AND TURN RIGHT TO HELLA HELLA ROAD, TURN RIGHT TO SHEPSTONE STREET, TURN RIGHT TO CAMPBELL STREET AND PICK UP AT HOUSE NO.67, GO STRAIGHT TO AND TURN LEFT TO FIELDER STREET, TURN RIGHT TO BENJAMIN STREET, TURN LEFT TO HIGH STREET, PICK UP AT HOUSE NO.103, TURN LEFT TO PRINCESS STREET, TURN RIGHT TO CHURCH STREET, TURN LEFT TO LAMPORT STREET, PASS VICTORIA STREET AND SHEPSTONE STREET TURN LEFT TO HARDING STREET AND DRIVE TO CHILLEY STREET POST CALTEX GARAGE, COME TO VICTORIA STREET, TURN RIGHT TO RICHLEA PRIMARY SCHOOL, DROP SCHOLARS AND STRAIGHT TO CAMPBELL STREET, TURN LEFT TO BEAULIEU AND TURN LEFT TO HOLDING AREA AT PART, DROP SCHOLARS AT RICHMOND COMBINED SCHOOL. FROM HARDING STREET TURN RIGHT TO CHILLEY STREET, PROCEED TO DURBAN ROAD, TURN LEFT TOWARDS R56 FOR 35KM, DROP OFF AT GIRLS HIGH SCHOOL, TURN LEFT TO COLLAGE ROAD DROP OFF KIDS AT NO.51 COLLEGE ROAD, PIETERMARITZBURG, PROCEED TO PRINCESS ELIZABETH DRIVE, TURN LEFT ONTO ALEXANDRA ROAD, DROP OFF KIDS, HEAD NORTH ON ALEXANDRA RD, R103/R56 USE THE LEFT 2 LANES TO TURN LEFT ON TO CHIEF ALBERT LUTHULI STREET (R103) FOR 42KM SLIGHT RIGHT ON TO HENDERSON ROAD, TURN RIGHT ONTO CARTER DRIVER AND DROP OFF CHILDREN AT NO.22 CARTER DRIVE, ATHLONE. TURN RIGHT TO MONTGOMERY DRIVE FOR 350M TURN RIGHT ONTO TOWELL BUSH ROAD, SLIGHT LEFT TOWARDS ARMITAGE ROAD, AT THE ROUND-ABOUT, TAKE THE SECOND EXIT ONTO THE N3 RAMP TO DURBAN, USE THE LEFT 2 LANES TO TAKE EXIT AT R33/M70 TOWARD CHURCH STREET/GREYTOWN ROAD, TURN LEFT TO DR CHOTA MOTALA ROAD (R33), CONTINUE STRAIGHT TO STAY ON DR CHOTA MOTALA ROAD, FOR 1.5KM TURN LEFT ONTO MYSOR ROAD, TURN RIGHT ONTO BOMBAY ROAD, TURN RIGHT ONTO HEATHER ROAD, DROP OFF AT NO.27 HEATHER ROAD (HEATHER SECONDARY SCHOOL). COME BACK STRAIGHT THE SAME ROUTE TO THE HOLDING AREA AT THE CORNER OF PIETERMARITZBURG AND WEST STREET, PIETERMARITZBURG. FROM 14H30 DRIVE STRAIGHT TO HEATHER SECONDARY SCHOOL AND FOLLOW THE SAME ROUTE YOU USED ON THE MORNING TO PICK UP SCHOLARS BACK TO RICHMOND.</p>



transport

Department:
Transport
Province of KwaZulu-Natal

GAZETTE

LGKZNG36-2018-
DEC

REGION: ALL

1) Application Number: APP0106851	2) Gazette Number: LGKZNG36-2018-DEC
3) Applicant: <input type="checkbox"/> ME MTOLO SCHOOL TRANSPORT AND HIRE ID NO. 2016/532232/07 Association: NOT AVAILABLE	4) Applicant Address: P O BOX 73 RICHMOND 76 FIELD STREET RICHMOND KWA-ZULU NATAL 3780
5) Existing Licence Holder: NOT APPLICABLE ID NO. NOT APPLICABLE	6) Existing Licence Holder Address: NOT APPLICABLE
7) Type of application: NEW OPERATING LICENCE	8) Operating Licence Number: NOTAVAILABLE
9) Vehicle Type: OTHER	10) 1 X 0 (SEATED)
11) Region: UMGUNGUNDLOVU	
12.1	<p>SCHOOL ROUTE DESCRIPTION</p> <p>FROM 76 FIELDEN STREET, RICHMOND, TURN LEFT ONTO BENJAMIN STREET, HEAD WEST ON SHEPSTONE STREET TOWARDS CHILLY STREET, TURN LEFT TO HELLA HELLA ROAD, TURN LEFT TO NDALENI RINGINI, PICK UP FROM RINGINI NDALENI COME DOWN STRAIGHT TO JUNCTION CIRCLE AND PICK UP, TURN RIGHT TO MAGODA RINGINI AND PICK UP COME BACK ON THE SAME ROUTE PICK UP SCHOLARS ONLY, COME PASS NDABIKHONA SCHOOL, PICK UP SCHOLARS, COME BACK SAME ROUTE TO NDALENI JUNCTION AND TURN RIGHT TO SLAHLA AREA, PICK UP AND COME BACK SAME ROUTE TO NDALENI JUNCTION CIRCLE AND TURN RIGHT TO HELLA HELLA ROAD, TURN RIGHT TO SHEPSTONE STREET, TURN RIGHT TO CAMPBELL STREET AND PICK UP, GO STRAIGHT TO AND TURN LEFT TO FIELDEN STREET, TURN RIGHT TO BENJAMIN STREET, TURN LEFT TO HIGH STREET, PICK UP, TURN LEFT TO PRINCESS STREET, TURN RIGHT TO CHURCH STREET, TURN LEFT TO LAMPORT STREET, PASS VICTORIA STREET AND SHEPSTONE STREET TURN LEFT TO HARDING STREET AND PICK UP. FROM HARDING STREET TURN RIGHT TO CHILLEY STREET, PROCEED TO DURBAN ROAD, TURN LEFT TOWARDS R56 FOR 35KM, DROP OFF AT GIRLS HIGH SCHOOL, TURN LEFT TO COLLAGE ROAD DROP OFF KIDS AT NO.51 COLLEGE ROAD, PIETERMARITZBURG, PROCEED TO PRINCESS ELIZABETH DRIVE, TURN LEFT TO ALEXANDRA ROAD, DROP OFF KIDS, HEAD NORTH ON ALEXANDRA ROAD, R103/R56 USE THE LEFT 2 LANES TO TURN LEFT TO CHIEF ALBERT LUTHULI STREET (R103) FOR 42KM SLIGHT RIGHT TO HENDERSON ROAD, TURN RIGHT ONTO CARTER DRIVER AND DROP OFF CHILDREN AT NO.22 CARTER DRIVE, ATHLONE. TURN RIGHT ONTO MONTGOMERY DRIVE FOR 350M TURN RIGHT ONTO TOWN BUSH ROAD, SLIGHT LEFT TOWARDS ARMITAGE ROAD, AT THE ROUNDABOUT, TAKE THE SECOND EXIT TO THE N3 RAMP TO DURBAN, USE THE LEFT 2 LANES TO TAKE EXIT AT R33/M70 TOWARD CHURCH STREET/GREYTOWN ROAD, TURN LEFT ONTO DR CHOTA MOTALA ROAD (R33), CONTINUE STRAIGHT TO STAY ON DR CHOTA MOTALA ROAD, FOR 1.5KM TURN LEFT TO MYSOR ROAD, TURN RIGHT TO BOMBAY ROAD, TURN RIGHT TO HEATHER ROAD, DROP OFF AT NO.27 HEATHER ROAD (HEATHER SECONDARY SCHOOL). COME BACK STRAIGHT THE SAME ROUTE TO THE HOLDING AREA AT THE CORNER OF PIETERMARITZBURG AND WEST STREET, PIETERMARITZBURG. FROM 14-30 DRIVE STRAIGHT TO HEATHER SECONDARY SCHOOL AND FOLLOW THE SAME ROUTE YOU USED ON THE MORNING TO PICK UP SCHOLARS BACK TO RICHMOND.</p>



transport

Department:
Transport
Province of KwaZulu-Natal

GAZETTE

LGKZNG36-2018-
DEC

REGION: ALL

1) Application Number: APP0106852	2) Gazette Number: LGKZNG36-2018-DEC
3) Applicant: SD NZAMA ID NO. 6711195490087 Association: NOT AVAILABLE	4) Applicant Address: PRIVATE BAG 221 KRANSKOP 3268
5) Existing Licence Holder: NOT APPLICABLE ID NO. NOT APPLICABLE	6) Existing Licence Holder Address: NOT APPLICABLE
7) Type of application: NEW OPERATING LICENCE	8) Operating Licence Number: NOTAVAILABLE
9) Vehicle Type: OTHER	10) 1 X 0 (SEATED)
11) Region: UMGUNGUNDLOVU	
12.1	FROM UNTUNJAMBILI AREA, PICK UP AT D1637 AND D1638 TO KRANSKOP TURN RIGHT TO R74 GREYTOWN, TO GREYTOWN SECONDARY SCHOOL KELLY STREET TO GREYTOWN PRIMARY SCHOOL YORK STREET TO LIRRE ELEPHANT SCHOOL, TO KAMMALAND PRIMARY SCHOOL, TO GREYTOWN JUNIOR SCHOOL, TINY TOTS PRE-SCHOOL TO GREYTOWN HIGH SCHOOL, TURN LEFT TO F1622 MOOI RIVER ROAD TO CORDWALL PRIMARY SCHOOL ALL PICK UP AND DROP.



transport

Department:
Transport
Province of KwaZulu-Natal

GAZETTE

LGKZNG36-2018-
DEC

REGION: ALL

1) Application Number: APP0106859	2) Gazette Number: LGKZNG36-2018-DEC
3) Applicant: TN MBHELE ID NO. 5809200845088 Association: ZAMUKUKHANYA TAXI OWNERS ASSOCIATION	4) Applicant Address: P/BAG 701 PORT SHEPSTONE 4240
5) Existing Licence Holder: NOT APPLICABLE ID NO. NOT APPLICABLE	6) Existing Licence Holder Address: NOT APPLICABLE
7) Type of application: NEW OPERATING LICENCE	8) Operating Licence Number: NOTAVAILABLE
9) Vehicle Type: MINIBUS	10) 1 X 0 (SEATED) + 0 (STANDING)
11) Region: UGU-OGWINI	
12.1	FROM ZAMOKUKHANYA TAXI RANK TO POINT WITH THE PROVINCE OF KZN ONLY. NO PICKING UP OR SETTING DOWN OF PASSENGERS EN ROUTE.
12.2	PORT SHEPSTONE TO MBOTSHE FROM PORT SHEPSTONE APPROVED TAXI RANK INTO RYDER STREET TURN RIGHT INTO PORT SHEPSTONE OLD MAIN ROAD CR 107 AND PROCEED TO MBOTSHE AREA. OFF LOAD AND RETURN ALONG FORWARD ROUTE IN REVERSE.
12.3	PORT SHEPSTONE TO MGANKA: FROM PORT SHEPSTONE APPROVED TAXI RANK INTO RYDER STREET TURN RIGHT INTO PORT SHEPSTONE OLD MAIN ROAD CR 107 PROCEED ALONG R107 AND PASS BHOBOHOYI TURN LEFT INTO D1014 AND PROCEED TO MGANKA. OFF LOAD, LOAD AND RETURN ALONG FORWARD ROUTE IN REVERSE.
12.4	MURCHISON (REHOBOTH) TO PORT SHEPSTONE FROM MURCHISON TAXI RANK TURN RIGHT INTO MAIN HARDING ROAD AND TURN RIGHT INTO D412 ESPERANZER DRIVE PICK AND DROP TO REHOBOTH AND RETURN BACK INTO MAIN HARDING ROAD PROCEED TO MARBURG AND TURN LEFT INTO NELSON MANDELA DRIVE PICK AND DROP ALONG THE WAY TURN RIGHT INTO RYDER STREET ANOTHER RIGHT INTO DENNIS SHEPSTONE ROAD AND LEFT INTO CORNER STREET PROCEED AND TURN PROCEED TO PASS MARBURG AND TURN LEFT INTO NELSON MANDELA DRIVE PICK AND DROP ALONG THE WAY TURN RIGHT INTO RYDER STREET ANOTHER RIGHT INTO DENNIS SHEPSTONE ROAD AND LEFT INTO CORNER STREET PROCEED AND TURN RIGHT INTO BAZLEY CROSS R102 AND TURN LEFT INTO SINCLAIR ROAD PICK AND DROP INTO ORIBI PLAZA THEN PROCEED INTO AIKEN STREET TURN LEFT ON NELSON MANDELA DRIVE THEN RIGHT INTO RYDER STREET PROCEED INTO PORT SHEPSTONE TAXI RANK AND RETURN BACK USING THE SAME ROUTES AS DESCRIBED.
12.5	MURCHISON (ORIBI FLATS) TO PORT SHEPSTONE FROM MURCHISON TAXI RANK TURN LEFT INTO MAIN HARDING ROAD AND TURN LEFT INTO P262 ORIBI FLATS PICK AND DROP PROCEED TO IDWALA MILLS AND RETURN AND TURN LEFT INTO MAIN HARDING ROAD PROCEED TO MARBURG TURN LEFT TO NELSON MANDELA DRIVE.
12.6	MURCHISON (MADAKANE) TO PORT SHEPSTONE FROM MURCHISON TAXI RANK TURN RIGHT INTO MAIN HARDING ROAD THEN LEFT INTO D1098 INTO MADAKANE AREA PICK AND DROP ALONG THE WAY AND RETURN BACK INTO HARDING MAIN ROAD TURN RIGHT PROCEED INTO MARBURG PICK AND DROP. TURN LEFT INTO NELSON MANDELA DRIVE PICK AND DROP ALONG THE WAY TURN RIGHT INTO RYDER STREET ANOTHER RIGHT INTO DENNIS SHEPSTONE ROAD LEFT INTO CORNER STREET PROCEED AND TURN RIGHT INTO BAZLEY CROSS R102 AND TURN LEFT INTO SINCLAIR ROAD PICK AND DROP INTO ORIBI PLAZA THEN PROCEED INTO AIKEN STREET TURN LEFT ON NELSON MANDELA DRIVE THEN RIGHT IN RYDER STREET PROCEED INTO PORT SHEPSTONE TAXI RANK AND RETURN BACK USING THE SAME ROUTES AS DESCRIBED.



transport

Department:
Transport
Province of KwaZulu-Natal

GAZETTE

LGKZNG36-2018-
DEC

REGION: ALL

12.7	<p>MURCHISON (JESUS) TO PORT SHEPSTONE</p> <p>FROM MURCHISON TAXI RANK TURN LEFT INTO MAIN HARDING ROAD AND TURN LEFT INTO KWANGWABE PROCEEDING INTO JESUS LOCATION PICK AND DROP INTO SASTI ROAD AND TURN LEFT INTO DAIRY ROAD CROSS P464 INTO PROTEA ROAD THEN TURN LEFT INTO NELSON MANDELA DRIVE PICK AND DROP ALONG THE WAY TURN RIGHT INTO RYDER STREET ANOTHER RIGHT INTO DENNIS SHEPSTONE ROAD AND LEFT INTO CORNER STREET PROCEED AND TURN RIGHT INTO BAZLEY CROSS R102 AND TURN LEFT INTO SINCLAIR ROAD PICK AND DROP INTO ORIBI PLAZA THEN PROCEED INTO AIKEN STREET TURN LEFT ON NELSON MANDELA DRIVE THEN RIGHT INTO RYDER STREET PROCEED INTO PORT SHEPSTONE TAXI RANK AND RETURN BACK USING THE SAME ROUTES AS DESCRIBED.</p>
12.8	<p>MURCHISON TO (MBOTSHA) TO PORT SHEPSTONE (ALTERNATIVE)</p> <p>FROM MURCHISON TAXI RANK TURN LEFT INTO MAIN HARDING ROAD AND TURN RIGHT INTO D1014 PICK AND DROP PROCEED INTO MBOTSHA PASSING MGANKA AND TURN BACK INTO MAIN HARDING ROAD PROCEED INTO MARBURG TURN LEFT INTO NELSON MANDELA DRIVE AND PICK AND DROP ALONG THE WAY TURN RIGHT INTO RYDER STREET ANOTHER RIGHT INTO DENNIS SHEPSTONE ROAD AND LEFT INTO CORNER STREET PROCEED AND TURN RIGHT INTO BAZLEY CROSS R102 AND TURN LEFT INTO SINCLAIR ROAD PICK AND DROP INTO ORIBI PLAZA THEN PROCEED INTO AIKEN STREET TURN LEFT ON NELSON MANDELA DRIVE THEN RIGHT INTO RYDER STREET PROCEED INTO PORT SHEPSTONE TAXI RANK AND RETURN BACK USING THE SAME ROUTES AS DESCRIBED.</p>
12.9	<p>MURCHISON TO IZINGOLWENI.</p> <p>MURCHISON TAXI RANK TURN RIGHT INTO MAIN HARDING ROAD AND PROCEED ALONG MAIN HARDING ROAD DROP ALONG THE WAY TURN LEFT INTO IZINGOLWENI AND RIGHT P284 IZINGOLWENI TAXI RANK. RETURN BACK WITH NO PASSENGER USING THE SAME ROUTES AS DESCRIBED.</p>
12.10	<p>MURCHISON TO PORT SHEPSTONE</p> <p>FROM MURCHISON TAXI RANK TURN LEFT INTO MAIN HARDING ROAD PICK AND DROP MAVESHE, CROSS ROADS, NKONKA, KWASTHOLE, KING, MASHEMBENI, GANYAZA, NDUNENI, NOBAMBA, JOJI, ABC, NGWABE, NYENYEZI, MERLEWOOD, MARBURG PROCEED ALONG TURN LEFT INTO NELSON MANDELA DRIVE PICK AND DROP ALONG THE WAY TURN RIGHT INTO RYDER STREET ANOTHER RIGHT INTO DENNIS SHEPSTONE ROAD AND LEFT INTO CORNER STREET PROCEED AND TURN RIGHT INTO BAZLEY CROSS R102 AND TURN LEFT INTO SINCLAIR ROAD PICK AND DROP INTO ORIBI PLAZA THEN PROCEED INTO AIKEN STREET TURN LEFT ON NELSON MANDELA DRIVE THEN RIGHT INTO RYDER STREET PORT SHEPSTONE TAXI RANK AND RETURN BACK USING THE SAME ROUTES AS DESCRIBED WITH PASSENGERS.</p>
12.11	<p>MURCHISON (ILLOVO MILLS) TO PORT SHEPSTONE</p> <p>FROM MURCHISON TAXI RANK LEFT INTO MAIN HARDING ROAD PROCEED INTO MARBURG PICK AND DROP TURN LEFT INTO LEFT INTO P464 PROCEED INTO ILLOVO MILLS AND TURN LEFT INTO PELICAN ROAD AND TURN RIGHT INTO ALBERSVILLE ROAD AND LEFT INTO MEMORIAL ROAD PROCEED INTO REYNOLDS STREET AND TURN RIGHT INTO NELSON MANDELA DRIVE PICK AND DROP ALONG THE WAY TURN RIGHT INTO RYDER STREET ANOTHER RIGHT INTO DENNIS SHEPSTONE ROAD AND LEFT INTO CORNER STREET PROCEED AND TURN RIGHT INTO BAZLEY CROSS R102 AND TURN LEFT INTO SINCLAIR ROAD PICK AND DROP INTO ORIBI PLAZA THEN PROCEED INTO AIKEN STREET TURN LEFT INTO -NELSON MANDELA DRIVE THEN RIGHT INTO RYDER STREET PROCEED INTO PORT SHEPSTONE TAXI RANK AND RETURN BACK USING THE SAME ROUTES AS DESCRIBED.</p>
12.12	<p>MURCHISON (MKHOLOMBE) TO PORT SHEPSTONE</p> <p>FROM MURCHISON TAXI RANK TURN LEFT INTO MAIN HARDING ROAD AND TURN LEFT INTO MKHOLOMBE RETURN BACK INTO CROSS MAIN HARDING ROAD INTO PALM ROAD (MERLEWOOD) AND TURN RIGHT (UNKNOWN ROAD) BACK INTO MAIN HARDING ROAD PROCEED TO PASS MARBURG AND TURN LEFT INTO NELSON MANDELA DRIVE PICK AND DROP ALONG THE WAY TURN RIGHT INTO RYDER STREET ANOTHER RIGHT INTO DENNIS SHEPSTONE ROAD AND LEFT INTO CORNER STREET PROCEED AND TURN RIGHT INTO BAZLEY CROSS R102 AND TURN LEFT INTO SINCLAIR ROAD PICK AND DROP INTO ORIBI PLAZA THEN PROCEED INTO AIKEN STREET TURN LEFT ON NELSON MANDELA DRIVE THEN RIGHT INTO RYDER STREET PROCEED INTO PORT SHEPSTONE TAXI RANK AND RETURN BACK USING THE SAME ROUTES AS DESCRIBED.</p>



transport

Department:
Transport
Province of KwaZulu-Natal

GAZETTE

LGKZNG36-2018-
DEC

REGION: ALL

1) Application Number: APP0106860	2) Gazette Number: LGKZNG36-2018-DEC
3) Applicant: TN MBHELE ID NO. 5809200845088 Association: ZAMUKUKHANYA TAXI OWNERS ASSOCIATION	4) Applicant Address: P/BAG 701 PORT SHEPSTONE 4240
5) Existing Licence Holder: NOT APPLICABLE ID NO. NOT APPLICABLE	6) Existing Licence Holder Address: NOT APPLICABLE
7) Type of application: NEW OPERATING LICENCE	8) Operating Licence Number: NOTAVAILABLE
9) Vehicle Type: MINIBUS	10) 1 X 0 (SEATED) + 0 (STANDING)
11) Region: UGU-OGWINI	
12.1	FROM ZAMOKUKHANYA TAXI RANK TO POINT WITH THE PROVINCE OF KZN ONLY. NO PICKING UP OR SETTING DOWN OF PASSENGERS EN ROUTE.
12.2	PORT SHEPSTONE TO MBOTSHE FROM PORT SHEPSTONE APPROVED TAXI RANK INTO RYDER STREET TURN RIGHT INTO PORT SHEPSTONE OLD MAIN ROAD CR 107 AND PROCEED TO MBOTSHE AREA. OFF LOAD AND RETURN ALONG FORWARD ROUTE IN REVERSE.
12.3	PORT SHEPSTONE TO MGANKA: FROM PORT SHEPSTONE APPROVED TAXI RANK INTO RYDER STREET TURN RIGHT INTO PORT SHEPSTONE OLD MAIN ROAD CR 107 PROCEED ALONG R107 AND PASS BHOBHOYI TURN LEFT INTO D1014 AND PROCEED TO MGANKA. OFF LOAD, LOAD AND RETURN ALONG FORWARD ROUTE IN REVERSE.
12.4	MURCHISON (REHOBOTH) TO PORT SHEPSTONE FROM MURCHISON TAXI RANK TURN RIGHT INTO MAIN HARDING ROAD AND TURN RIGHT INTO D412 ESPERANZER DRIVE PICK AND DROP TO REHOBOTH AND RETURN BACK INTO MAIN HARDING ROAD PROCEED TO MARBURG AND TURN LEFT INTO NELSON MANDELA DRIVE PICK AND DROP ALONG THE WAY TURN RIGHT INTO RYDER STREET ANOTHER RIGHT INTO DENNIS SHEPSTONE ROAD AND LEFT INTO CORNER STREET PROCEED AND TURN PROCEED TO PASS MARBURG AND TURN LEFT INTO NELSON MANDELA DRIVE PICK AND DROP ALONG THE WAY TURN RIGHT INTO RYDER STREET ANOTHER RIGHT INTO DENNIS SHEPSTONE ROAD AND LEFT INTO CORNER STREET PROCEED AND TURN RIGHT INTO BAZLEY CROSS R102 AND TURN LEFT INTO SINCLAIR ROAD PICK AND DROP INTO ORIBI PLAZA THEN PROCEED INTO AIKEN STREET TURN LEFT ON NELSON MANDELA DRIVE THEN RIGHT INTO RYDER STREET PROCEED INTO PORT SHEPSTONE TAXI RANK AND RETURN BACK USING THE SAME ROUTES AS DESCRIBED.
12.5	MURCHISON (ORIBI FLATS) TO PORT SHEPSTONE FROM MURCHISON TAXI RANK TURN LEFT INTO MAIN HARDING ROAD AND TURN LEFT INTO P262 ORIBI FLATS PICK AND DROP PROCEED TO IDWALA MILLS AND RETURN AND TURN LEFT INTO MAIN HARDING ROAD PROCEED TO MARBURG TURN LEFT TO NELSON MANDELA DRIVE.
12.6	MURCHISON (MADAKANE) TO PORT SHEPSTONE FROM MURCHISON TAXI RANK TURN RIGHT INTO MAIN HARDING ROAD THEN LEFT INTO D1098 INTO MADAKANE AREA PICK AND DROP ALONG THE WAY AND RETURN BACK INTO HARDING MAIN ROAD TURN RIGHT PROCEED INTO MARBURG PICK AND DROP. TURN LEFT INTO NELSON MANDELA DRIVE PICK AND DROP ALONG THE WAY TURN RIGHT INTO RYDER STREET ANOTHER RIGHT INTO DENNIS SHEPSTONE ROAD LEFT INTO CORNER STREET PROCEED AND TURN RIGHT INTO BAZLEY CROSS R102 AND TURN LEFT INTO SINCLAIR ROAD PICK AND DROP INTO ORIBI PLAZA THEN PROCEED INTO AIKEN STREET TURN LEFT ON NELSON MANDELA DRIVE THEN RIGHT IN RYDER STREET PROCEED INTO PORT SHEPSTONE TAXI RANK AND RETURN BACK USING THE SAME ROUTES AS DESCRIBED.



transport

Department:
Transport
Province of KwaZulu-Natal

GAZETTE

LGKZNG36-2018-
DEC

REGION: ALL

12.7	<p>MURCHISON (JESUS) TO PORT SHEPSTONE</p> <p>FROM MURCHISON TAXI RANK TURN LEFT INTO MAIN HARDING ROAD AND TURN LEFT INTO KWANGWABE PROCEEDING INTO JESUS LOCATION PICK AND DROP INTO SASTI ROAD AND TURN LEFT INTO DAIRY ROAD CROSS P464 INTO PROTEA ROAD THEN TURN LEFT INTO NELSON MANDELA DRIVE PICK AND DROP ALONG THE WAY TURN RIGHT INTO RYDER STREET ANOTHER RIGHT INTO DENNIS SHEPSTONE ROAD AND LEFT INTO CORNER STREET PROCEED AND TURN RIGHT INTO BAZLEY CROSS R102 AND TURN LEFT INTO SINCLAIR ROAD PICK AND DROP INTO ORIBI PLAZA THEN PROCEED INTO AIKEN STREET TURN LEFT ON NELSON MANDELA DRIVE THEN RIGHT INTO RYDER STREET PROCEED INTO PORT SHEPSTONE TAXI RANK AND RETURN BACK USING THE SAME ROUTES AS DESCRIBED.</p>
12.8	<p>MURCHISON TO (MBOTSHA) TO PORT SHEPSTONE (ALTERNATIVE)</p> <p>FROM MURCHISON TAXI RANK TURN LEFT INTO MAIN HARDING ROAD AND TURN RIGHT INTO D1014 PICK AND DROP PROCEED INTO MBOTSHA PASSING MGANKA AND TURN BACK INTO MAIN HARDING ROAD PROCEED INTO MARBURG TURN LEFT INTO NELSON MANDELA DRIVE AND PICK AND DROP ALONG THE WAY TURN RIGHT INTO RYDER STREET ANOTHER RIGHT INTO DENNIS SHEPSTONE ROAD AND LEFT INTO CORNER STREET PROCEED AND TURN RIGHT INTO BAZLEY CROSS R102 AND TURN LEFT INTO SINCLAIR ROAD PICK AND DROP INTO ORIBI PLAZA THEN PROCEED INTO AIKEN STREET TURN LEFT ON NELSON MANDELA DRIVE THEN RIGHT INTO RYDER STREET PROCEED INTO PORT SHEPSTONE TAXI RANK AND RETURN BACK USING THE SAME ROUTES AS DESCRIBED.</p>
12.9	<p>MURCHISON TO IZINGOLWENI.</p> <p>MURCHISON TAXI RANK TURN RIGHT INTO MAIN HARDING ROAD AND PROCEED ALONG MAIN HARDING ROAD DROP ALONG THE WAY TURN LEFT INTO IZINGOLWENI AND RIGHT P284 IZINGOLWENI TAXI RANK. RETURN BACK WITH NO PASSENGER USING THE SAME ROUTES AS DESCRIBED.</p>
12.10	<p>MURCHISON TO PORT SHEPSTONE</p> <p>FROM MURCHISON TAXI RANK TURN LEFT INTO MAIN HARDING ROAD PICK AND DROP MAVESHE, CROSS ROADS, NKONKA, KWASTHOLE, KING, MASHEMBENI, GANYAZA, NDUNENI, NOBAMBA, JOJI, ABC, NGWABE, NYENYEZI, MERLEWOOD, MARBURG PROCEED ALONG TURN LEFT INTO NELSON MANDELA DRIVE PICK AND DROP ALONG THE WAY TURN RIGHT INTO RYDER STREET ANOTHER RIGHT INTO DENNIS SHEPSTONE ROAD AND LEFT INTO CORNER STREET PROCEED AND TURN RIGHT INTO BAZLEY CROSS R102 AND TURN LEFT INTO SINCLAIR ROAD PICK AND DROP INTO ORIBI PLAZA THEN PROCEED INTO AIKEN STREET TURN LEFT ON NELSON MANDELA DRIVE THEN RIGHT INTO RYDER STREET PORT SHEPSTONE TAXI RANK AND RETURN BACK USING THE SAME ROUTES AS DESCRIBED WITH PASSENGERS.</p>
12.11	<p>MURCHISON (ILLOVO MILLS) TO PORT SHEPSTONE</p> <p>FROM MURCHISON TAXI RANK LEFT INTO MAIN HARDING ROAD PROCEED INTO MARBURG PICK AND DROP TURN LEFT INTO LEFT INTO P464 PROCEED INTO ILLOVO MILLS AND TURN LEFT INTO PELICAN ROAD AND TURN RIGHT INTO ALBERSVILLE ROAD AND LEFT INTO MEMORIAL ROAD PROCEED INTO REYNOLDS STREET AND TURN RIGHT INTO NELSON MANDELA DRIVE PICK AND DROP ALONG THE WAY TURN RIGHT INTO RYDER STREET ANOTHER RIGHT INTO DENNIS SHEPSTONE ROAD AND LEFT INTO CORNER STREET PROCEED AND TURN RIGHT INTO BAZLEY CROSS R102 AND TURN LEFT INTO SINCLAIR ROAD PICK AND DROP INTO ORIBI PLAZA THEN PROCEED INTO AIKEN STREET TURN LEFT INTO -NELSON MANDELA DRIVE THEN RIGHT INTO RYDER STREET PROCEED INTO PORT SHEPSTONE TAXI RANK AND RETURN BACK USING THE SAME ROUTES AS DESCRIBED.</p>
12.12	<p>MURCHISON (MKHOLOMBE) TO PORT SHEPSTONE</p> <p>FROM MURCHISON TAXI RANK TURN LEFT INTO MAIN HARDING ROAD AND TURN LEFT INTO MKHOLOMBE RETURN BACK INTO CROSS MAIN HARDING ROAD INTO PALM ROAD (MERLEWOOD) AND TURN RIGHT (UNKNOWN ROAD) BACK INTO MAIN HARDING ROAD PROCEED TO PASS MARBURG AND TURN LEFT INTO NELSON MANDELA DRIVE PICK AND DROP ALONG THE WAY TURN RIGHT INTO RYDER STREET ANOTHER RIGHT INTO DENNIS SHEPSTONE ROAD AND LEFT INTO CORNER STREET PROCEED AND TURN RIGHT INTO BAZLEY CROSS R102 AND TURN LEFT INTO SINCLAIR ROAD PICK AND DROP INTO ORIBI PLAZA THEN PROCEED INTO AIKEN STREET TURN LEFT ON NELSON MANDELA DRIVE THEN RIGHT INTO RYDER STREET PROCEED INTO PORT SHEPSTONE TAXI RANK AND RETURN BACK USING THE SAME ROUTES AS DESCRIBED.</p>



transport

Department:
Transport
Province of KwaZulu-Natal

GAZETTE

LGKZNG36-2018-
DEC

REGION: ALL

1) Application Number: APP0106861	2) Gazette Number: LGKZNG36-2018-DEC
3) Applicant: TN MBHELE ID NO. 5809200845088 Association: ZAMUKUKHANYA TAXI OWNERS ASSOCIATION	4) Applicant Address: P/BAG 701 PORT SHEPSTONE 4240
5) Existing Licence Holder: NOT APPLICABLE ID NO. NOT APPLICABLE	6) Existing Licence Holder Address: NOT APPLICABLE
7) Type of application: NEW OPERATING LICENCE	8) Operating Licence Number: NOTAVAILABLE
9) Vehicle Type: MINIBUS	10) 1 X 0 (SEATED) + 0 (STANDING)
11) Region: UGU-OGWINI	
12.1	FROM ZAMOKUKHANYA TAXI RANK TO POINT WITH THE PROVINCE OF KZN ONLY. NO PICKING UP OR SETTING DOWN OF PASSENGERS EN ROUTE.
12.2	PORT SHEPSTONE TO MBOTSHE FROM PORT SHEPSTONE APPROVED TAXI RANK INTO RYDER STREET TURN RIGHT INTO PORT SHEPSTONE OLD MAIN ROAD CR 107 AND PROCEED TO MBOTSHE AREA. OFF LOAD AND RETURN ALONG FORWARD ROUTE IN REVERSE.
12.3	PORT SHEPSTONE TO MGANKA: FROM PORT SHEPSTONE APPROVED TAXI RANK INTO RYDER STREET TURN RIGHT INTO PORT SHEPSTONE OLD MAIN ROAD CR 107 PROCEED ALONG R107 AND PASS BHOBOHOYI TURN LEFT INTO D1014 AND PROCEED TO MGANKA. OFF LOAD, LOAD AND RETURN ALONG FORWARD ROUTE IN REVERSE.
12.4	MURCHISON (REHOBOTH) TO PORT SHEPSTONE FROM MURCHISON TAXI RANK TURN RIGHT INTO MAIN HARDING ROAD AND TURN RIGHT INTO D412 ESPERANZER DRIVE PICK AND DROP TO REHOBOTH AND RETURN BACK INTO MAIN HARDING ROAD PROCEED TO MARBURG AND TURN LEFT INTO NELSON MANDELA DRIVE PICK AND DROP ALONG THE WAY TURN RIGHT INTO RYDER STREET ANOTHER RIGHT INTO DENNIS SHEPSTONE ROAD AND LEFT INTO CORNER STREET PROCEED AND TURN PROCEED TO PASS MARBURG AND TURN LEFT INTO NELSON MANDELA DRIVE PICK AND DROP ALONG THE WAY TURN RIGHT INTO RYDER STREET ANOTHER RIGHT INTO DENNIS SHEPSTONE ROAD AND LEFT INTO CORNER STREET PROCEED AND TURN RIGHT INTO BAZLEY CROSS R102 AND TURN LEFT INTO SINCLAIR ROAD PICK AND DROP INTO ORIBI PLAZA THEN PROCEED INTO AIKEN STREET TURN LEFT ON NELSON MANDELA DRIVE THEN RIGHT INTO RYDER STREET PROCEED INTO PORT SHEPSTONE TAXI RANK AND RETURN BACK USING THE SAME ROUTES AS DESCRIBED.
12.5	MURCHISON (ORIBI FLATS) TO PORT SHEPSTONE FROM MURCHISON TAXI RANK TURN LEFT INTO MAIN HARDING ROAD AND TURN LEFT INTO P262 ORIBI FLATS PICK AND DROP PROCEED TO IDWALA MILLS AND RETURN AND TURN LEFT INTO MAIN HARDING ROAD PROCEED TO MARBURG TURN LEFT TO NELSON MANDELA DRIVE.
12.6	MURCHISON (MADAKANE) TO PORT SHEPSTONE FROM MURCHISON TAXI RANK TURN RIGHT INTO MAIN HARDING ROAD THEN LEFT INTO D1098 INTO MADAKANE AREA PICK AND DROP ALONG THE WAY AND RETURN BACK INTO HARDING MAIN ROAD TURN RIGHT PROCEED INTO MARBURG PICK AND DROP. TURN LEFT INTO NELSON MANDELA DRIVE PICK AND DROP ALONG THE WAY TURN RIGHT INTO RYDER STREET ANOTHER RIGHT INTO DENNIS SHEPSTONE ROAD LEFT INTO CORNER STREET PROCEED AND TURN RIGHT INTO BAZLEY CROSS R102 AND TURN LEFT INTO SINCLAIR ROAD PICK AND DROP INTO ORIBI PLAZA THEN PROCEED INTO AIKEN STREET TURN LEFT ON NELSON MANDELA DRIVE THEN RIGHT IN RYDER STREET PROCEED INTO PORT SHEPSTONE TAXI RANK AND RETURN BACK USING THE SAME ROUTES AS DESCRIBED.



transport

Department:
Transport
Province of KwaZulu-Natal

GAZETTE

LGKZNG36-2018-
DEC

REGION: ALL

12.7	<p>MURCHISON (JESUS) TO PORT SHEPSTONE</p> <p>FROM MURCHISON TAXI RANK TURN LEFT INTO MAIN HARDING ROAD AND TURN LEFT INTO KWANGWABE PROCEEDING INTO JESUS LOCATION PICK AND DROP INTO SASTI ROAD AND TURN LEFT INTO DAIRY ROAD CROSS P464 INTO PROTEA ROAD THEN TURN LEFT INTO NELSON MANDELA DRIVE PICK AND DROP ALONG THE WAY TURN RIGHT INTO RYDER STREET ANOTHER RIGHT INTO DENNIS SHEPSTONE ROAD AND LEFT INTO CORNER STREET PROCEED AND TURN RIGHT INTO BAZLEY CROSS R102 AND TURN LEFT INTO SINCLAIR ROAD PICK AND DROP INTO ORIBI PLAZA THEN PROCEED INTO AIKEN STREET TURN LEFT ON NELSON MANDELA DRIVE THEN RIGHT INTO RYDER STREET PROCEED INTO PORT SHEPSTONE TAXI RANK AND RETURN BACK USING THE SAME ROUTES AS DESCRIBED.</p>
12.8	<p>MURCHISON TO (MBOTSHA) TO PORT SHEPSTONE (ALTERNATIVE)</p> <p>FROM MURCHISON TAXI RANK TURN LEFT INTO MAIN HARDING ROAD AND TURN RIGHT INTO D1014 PICK AND DROP PROCEED INTO MBOTSHA PASSING MGANKA AND TURN BACK INTO MAIN HARDING ROAD PROCEED INTO MARBURG TURN LEFT INTO NELSON MANDELA DRIVE AND PICK AND DROP ALONG THE WAY TURN RIGHT INTO RYDER STREET ANOTHER RIGHT INTO DENNIS SHEPSTONE ROAD AND LEFT INTO CORNER STREET PROCEED AND TURN RIGHT INTO BAZLEY CROSS R102 AND TURN LEFT INTO SINCLAIR ROAD PICK AND DROP INTO ORIBI PLAZA THEN PROCEED INTO AIKEN STREET TURN LEFT ON NELSON MANDELA DRIVE THEN RIGHT INTO RYDER STREET PROCEED INTO PORT SHEPSTONE TAXI RANK AND RETURN BACK USING THE SAME ROUTES AS DESCRIBED.</p>
12.9	<p>MURCHISON TO IZINGOLWENI.</p> <p>MURCHISON TAXI RANK TURN RIGHT INTO MAIN HARDING ROAD AND PROCEED ALONG MAIN HARDING ROAD DROP ALONG THE WAY TURN LEFT INTO IZINGOLWENI AND RIGHT P284 IZINGOLWENI TAXI RANK. RETURN BACK WITH NO PASSENGER USING THE SAME ROUTES AS DESCRIBED.</p>
12.10	<p>MURCHISON TO PORT SHEPSTONE</p> <p>FROM MURCHISON TAXI RANK TURN LEFT INTO MAIN HARDING ROAD PICK AND DROP MAVESHE, CROSS ROADS, NKONKA, KWASTHOLE, KING, MASHEMBENI, GANYAZA, NDUNENI, NOBAMBA, JOJI, ABC, NGWABE, NYENYEZI, MERLEWOOD, MARBURG PROCEED ALONG TURN LEFT INTO NELSON MANDELA DRIVE PICK AND DROP ALONG THE WAY TURN RIGHT INTO RYDER STREET ANOTHER RIGHT INTO DENNIS SHEPSTONE ROAD AND LEFT INTO CORNER STREET PROCEED AND TURN RIGHT INTO BAZLEY CROSS R102 AND TURN LEFT INTO SINCLAIR ROAD PICK AND DROP INTO ORIBI PLAZA THEN PROCEED INTO AIKEN STREET TURN LEFT ON NELSON MANDELA DRIVE THEN RIGHT INTO RYDER STREET PORT SHEPSTONE TAXI RANK AND RETURN BACK USING THE SAME ROUTES AS DESCRIBED WITH PASSENGERS.</p>
12.11	<p>MURCHISON (ILLOVO MILLS) TO PORT SHEPSTONE</p> <p>FROM MURCHISON TAXI RANK LEFT INTO MAIN HARDING ROAD PROCEED INTO MARBURG PICK AND DROP TURN LEFT INTO LEFT INTO P464 PROCEED INTO ILLOVO MILLS AND TURN LEFT INTO PELICAN ROAD AND TURN RIGHT INTO ALBERSVILLE ROAD AND LEFT INTO MEMORIAL ROAD PROCEED INTO REYNOLDS STREET AND TURN RIGHT INTO NELSON MANDELA DRIVE PICK AND DROP ALONG THE WAY TURN RIGHT INTO RYDER STREET ANOTHER RIGHT INTO DENNIS SHEPSTONE ROAD AND LEFT INTO CORNER STREET PROCEED AND TURN RIGHT INTO BAZLEY CROSS R102 AND TURN LEFT INTO SINCLAIR ROAD PICK AND DROP INTO ORIBI PLAZA THEN PROCEED INTO AIKEN STREET TURN LEFT INTO -NELSON MANDELA DRIVE THEN RIGHT INTO RYDER STREET PROCEED INTO PORT SHEPSTONE TAXI RANK AND RETURN BACK USING THE SAME ROUTES AS DESCRIBED.</p>
12.12	<p>MURCHISON (MKHOLOMBE) TO PORT SHEPSTONE</p> <p>FROM MURCHISON TAXI RANK TURN LEFT INTO MAIN HARDING ROAD AND TURN LEFT INTO MKHOLOMBE RETURN BACK INTO CROSS MAIN HARDING ROAD INTO PALM ROAD (MERLEWOOD) AND TURN RIGHT (UNKNOWN ROAD) BACK INTO MAIN HARDING ROAD PROCEED TO PASS MARBURG AND TURN LEFT INTO NELSON MANDELA DRIVE PICK AND DROP ALONG THE WAY TURN RIGHT INTO RYDER STREET ANOTHER RIGHT INTO DENNIS SHEPSTONE ROAD AND LEFT INTO CORNER STREET PROCEED AND TURN RIGHT INTO BAZLEY CROSS R102 AND TURN LEFT INTO SINCLAIR ROAD PICK AND DROP INTO ORIBI PLAZA THEN PROCEED INTO AIKEN STREET TURN LEFT ON NELSON MANDELA DRIVE THEN RIGHT INTO RYDER STREET PROCEED INTO PORT SHEPSTONE TAXI RANK AND RETURN BACK USING THE SAME ROUTES AS DESCRIBED.</p>



transport

Department:
Transport
Province of KwaZulu-Natal

GAZETTE

LGKZNG36-2018-
DEC

REGION: ALL

1) Application Number: APP0106878	2) Gazette Number: LGKZNG36-2018-DEC
3) Applicant: KS BLOSE ID NO. 5912035711085 Association: AMAOTI TAXI OWNERS ASSOCIATION	4) Applicant Address: PO BOX 1397 VERULAM 4340
5) Existing Licence Holder: NOT APPLICABLE ID NO. NOT APPLICABLE	6) Existing Licence Holder Address: NOT APPLICABLE
7) Type of application: NEW OPERATING LICENCE	8) Operating Licence Number: NOTAVAILABLE
9) Vehicle Type: MINIBUS	10) 1 X 15 (SEATED) + 0 (STANDING)
11) Region: GREATER NORTH	
12.1	<p>AMAOTO TO DURBAN FROM ANY OF THE INNER CIRCLE POINTS/RANKS (INTERNAL) ON ROAD D403, (MFEKA'S KRAAL), ALONG D403 PASSING LANGALIBALELE SCHOOL, LEFT INTO MR93, INTO KWAMASHU HIGHWAY (M25), INTO NORTH COAST ROAD (R102), INTO UMGENI ROAD – (INTO SOLDIER'S WAY, RIGHT INTO QUEEN STREET, RIGHT INTO FIELD STREET AND PROCEED TO SOLDIER'S WAY TAXI RANK), OR RIGHT INTO LEOPOLD STREET, RIGHT INTO WARWICK AVENUE, INTO CENTENARY ROAD AND PROCEED TO CENTENARY ROAD TAXI RANK.</p> <p>ALTERNATIVE ROUTE ALONG THE ABOVE ROUTE INTO KWAMASHU HIGHWAY (M25), TURN RIGHT INTO THE ON-RAMP TO THE N2, LEFT INTO THE ON-RAMP TO THE N3, ALONG THE N3, INTO OLD DUTCH ROAD, - (LEFT INTO CENTENARY ROAD AND PROCEED TO CENTENARY ROAD TAXI RANK), OR (INTO ALICE STREET, RIGHT INTO SOLDIER'S WAY, RIGHT INTO SOLDIER'S WAY TAXI RANK).</p> <p>ALTERNATIVE ROUTE ALONG ROUTE (1) ABOVE, INTO KWAMASHU HIGHWAY (M25), TURN RIGHT INTO THE ON-RAMP TO THE N2, ALONG THE N2 – (TURN LEFT INTO THE OFF-RAMP TO INANDA ROAD (M21), INTO SEA COW LAKE ROAD, RIGHT INTO NORTH COAST ROAD, OR, TURN LEFT INTO THE OFF-RAMP TO INANDA ROAD (M21), ALONG THE OFF-RAMP, LEFT INTO UMGENI ROAD (M19), ALONG M19 – INTO UMGENI ROAD (R102), AND PROCEED TO SOLDIER'S WAY OR CENTENARY ROAD TAXI RANK USING ROUTE (1) ABOVE.</p> <p>FROM OHLANGE CASH AND CARRY ON WESTHAM DRIVE, ALONG THE ROAD LEADING TO D403, - (RIGHT ALONG AND LEFT INTO D403, OR, FOLLOW THE ROAD WHICH GOES PASS OHLANGE HIGH SCHOOL ON THE SOUTH SIDE) – LEFT INTO MR93, INTO KWAMASHU HIGHWAY (M25), AND ALONG ANY OF THE ROUTES DETAILED ABOVE.</p> <p>RETURN ROUTE: DURBAN TO AMAOTI FROM SOLDIER'S WAY TAXI RANK INTO FIELD STREET, INTO ALBERT STREET, INTO UMGENI ROAD, INTO NORTH COAST ROAD, INTO KWAMASHU HIGHWAY (M25), ALONG M25, INTO MAIN ROAD 93, ALONG MR93, TURN RIGHT INTO D403, ALONG D403 PASSING LANGALIBALELE SCHOOL, AND PROCEED TO ANY OF THE INNER CIRCLE POINTS OR INFORMAL RANKS ON ROAD D403 (MFEKA'S KRAAL). RESTRICTED FROM PICKING UP AT KWA LANGALIBALELE SCHOOL ON THE FORWARD JOURNEY AND FROM SETTING DOWN ON THE RETURN JOURNEY.</p> <p>ALTERNATIVE ROUTE FROM SOLDIER'S WAY TAXI RANK INTO FIELD STREET, LEFT INTO LEOPOLD STREET, ALONG LEOPOLD STREET, INTO CANONGATE ROAD, INTO THE N3 WESTERN FREEWAY, ALONG THE N3, LEFT INTO THE ON-RAMP TO THE N2, INTO N2, ALONG THE N2, LEFT INTO THE OFF-RAMP TO KWAMASHU HIGHWAY (M25), INTO MR93, AND CONTINUE AS PER THE RETURN ROUTE 1 ABOVE.</p> <p>RETURN ROUTE FROM CENTENARY ROAD TAXI RANK, RIGHT INTO MARKET ROAD LEFT INTO ALICE STREET, LEFT INTO ALBERT STREET, INTO UMGENI ROAD, INTO NORTH COAST ROAD, INTO KWAMASHU HIGHWAY (M25), INTO MR93 AND CONTINUE AS PER THE RETURN ROUTE ALTERNATIVE RETURN ROUTE.</p>



transport

Department:
Transport
Province of KwaZulu-Natal

GAZETTE

LGKZNG36-2018-
DEC

REGION: ALL

12.2	FROM ANY OF THE INNER CIRCLE POINTS / INFORMAL RANKS (AMAOTI), ON ROAD D403, (MFEKA'S KRAAL), ALONG D403, PASSING LANGALIBALELE SCHOOL, LEFT INTO MAIN ROAD 93, ALONG MR93, INTO KWAMASHU HIGHWAY (M25), INTO NORTH COAST ROAD (R102), ALONG NORTH COAST ROAD INTO UMGENI ROAD, LEFT INTO ARGYLE ROAD, RIGHT INTO BRICKHILL ROAD, INTO POINT ROAD, OFF-LOADING PASSENGERS ALONG POINT ROAD, TURN RIGHT INTO BAY TERRACE, RIGHT INTO STANGER STREET, LEFT INTO ORDNANCE ROAD, LEFT INTO SOLDIER'S WAY, RIGHT INTO QUEEN STREET, RIGHT INTO FIELD STREET - (AND PROCEED TO SOLDIER'S WAY TAXI RANK, OR, LEFT INTO LEOPOLD STREET, RIGHT INTO WARWICK AVENUE, INTO CENTENARY ROAD AND PROCEED TO CENTENARY ROAD TAXI RANK). AND RETURN TO AMAOTI ALONG ROUTE 1.5 TO 1.8.
12.3	FROM ANY OF THE INNER CIRCLE POINTS / INFORMAL RANKS (AMAOTI) ON ROAD D403 (MFEKA'S KRAAL), ALONG ROAD D403, PASSING LANGALIBALELE SCHOOL, TURN LEFT INTO MAIN ROAD 93, INTO KWAMASHU HIGHWAY (M25), LEFT INTO THE ON-RAMP TO THE N2, LEFT ALONG THE N2, TURN LEFT INTO M41 OFF-RAMP, LEFT INTO METROPOLITAN ROUTE (M41), INTO MOUNT EDGEcombe, OUTSIDE THE HOTEL AND RETURN.
12.4	<p>1. AMAOTI TO CROSS ROADS (KWAMASHU).</p> <p>FROM AMAOTI (INNER CIRCLE POINTS), ALONG D403 PASS LANGALIBALELE SCHOOL, LEFT INTO MAIN ROAD 93, ALONG MR93, INTO KWAMASHU HIGHWAY (M25), TURN LEFT INTO THE OFF-RAMP TO MALANDELA ROAD / MR93 (CROSS ROADS) TAXI RANK AND RETURN ALONG THE SAME ROUTE.</p> <p>RETURN ROUTE 4</p> <p>4.2. KWAMASHU CROSS ROADS TO AMAOTI</p> <p>FROM KWAMASHU CROSS ROADS TAXI RANK (CORNER OF MALANDELA ROAD / MR93), INTO MALANDELA ROAD, LEFT INTO THE ON-RAMP TO KWAMASHU HIGHWAY (M25), INTO MAIN ROAD 93, ALONG MAIN ROAD 93, TURN RIGHT INTO D403, ALONG D403, PASSING LANGALIBALELE SCHOOL AND PROCEED TO ANY OF THE INNER CIRCLE POINTS / INFORMAL RANKS ON ROAD D403 IN AMAOTI.</p>
12.5	<p>AMAOTI TO BESTER'S TAXI RANK</p> <p>FROM AMAOTI (INNER CIRCLE POINTS) ALONG D403, PASS LANGALIBALELE SCHOOL, LEFT INTO MAIN ROAD 93, ALONG MR93, INTO KWAMASHU HIGHWAY (M25), LEFT INTO THE OFF-RAMP TO INDUSTRIAL PARK ROAD AND PROCEED ALONG THE ON-RAMP TO M25, TURN RIGHT INTO BESTER'S TAXI RANK AND RETURN ALONG THE SAME ROUTE.</p> <p>RETURN ROUTE</p> <p>5.2. BESTER'S TAXI RANK TO AMAOTI</p> <p>FROM BESTER'S TAXI RANK (CORNER INDUSTRIAL PARK ROAD / MR93), INTO INDUSTRIAL PARK ROAD, RIGHT INTO THE ON-RAMP TO MAIN ROAD 93, ALONG MR93, TURNING RIGHT INTO D403, ALONG D403 PASSING LANGALIBALELE SCHOOL AND PROCEED TO ANY OF THE INNER CIRCLE POINTS / INFORMAL RANKS ON ROAD D403 IN AMAOTI.</p> <p>5.3. ALTERNATIVELY</p> <p>FROM BESTER'S TAXI RANK, RIGHT INTO INDUSTRIAL PARK ROAD, LEFT INTO FERNHAM DRIVE, LEFT INTO LENHAM DRIVE, LEFT INTO WESTHAM DRIVE, RIGHT INTO D403 AND PROCEED TO ANY OF THE INNER CIRCLE POINTS / INFORMAL RANKS ON ROAD D403 IN AMAOTI.</p>
12.6	<p>AMAOTI TO VERULAM</p> <p>FROM AMAOTI (INNER CIRCLE POINTS) ZWELISHA INFORMAL RANK, MFEKA'S KRAAL, ON ROAD D403, ALONG D403 PASSING LANGALIBALELE SCHOOL, LEFT INTO MAIN ROAD 92, ALONG MR93 INTO KWAMASHU HIGHWAY, LEFT INTO THE ON-TAMP TO THE PROVINCIAL ROAD (R102), ALONG R102, RIGHT INTO WICKS STREET, TURN LEFT INTO TODD STREET, RIGHT INTO IRELAND STREET AND PROCEED TO AN APPROVED TAXI RANK ON IRELAND STREET AND RETURN.</p>
12.7	<p>AMAOTI TO UMHLANGA ROCKS</p> <p>FROM ANY OF THE INNER CIRCLE POINTS / INFORMAL RANKS ON ROAD D403 (MFEKA'S KRAAL), ALONG D403, TURNING LEFT JOINING WESTHAM DRIVE, LEFT INTO LENHAM DRIVE, RIGHT INTO NORTHERN DRIVE, LEFT INTO PHOENIX HIGHWAY, ALONG PHOENIX HIGHWAY, TURNING RIGHT INTO THE ON-RAMP TO M41, ALONG M41, LEFT INTO THE OFF-RAMP TO UMHLANGA ROCKS DRIVE (M12), LEFT INTO UMHLANGA ROCKS DRIVE, ALONG M12, TURN RIGHT INTO LIGHTHOUSE ROAD, LEFT INTO TANAGER WAY AND PROCEED TO AN APPROVED TAXI RANK ON TANAGER WAY.</p>



transport

Department:
Transport
Province of KwaZulu-Natal

GAZETTE

LGKZNG36-2018-
DEC

REGION: ALL

12.8 AMAOTI TO VERULAM

FROM AMAOTI TAXI RANK (D403) TURN RIGHT TO AN UNNAMED ROAD, PASS KWAGINGA PRIMARY SCHOOL, PICK UP PASSENGERS AND RETURN ON AN UNNAMED ROAD, TURN RIGHT TO D403, AND THEN TURN RIGHT TO UNNAMED ROAD, PASS AMAOTI ISLAMI CENTRE, PICK UP PASSENGERS, RETURN AFTER 0,8 KM TURN RIGHT TO D403, LEFT TO MTIYEDWA SITHOLE, RIGHT TO FANA KHUMALO STREET, PICK UP PASSENGERS, RIGHT TO ZONDI WAY PICK UP PASSENGERS, RIGHT TO SIBONGILE NGCOBO STREET, PICK UP PASSENGERS, LEFT TO RAMBO KHOZA STREET PICK UP PASSENGERS, RIGHT TO XOLANI MYEZA STREET, PICK UP PASSENGERS, LEFT TO UKHOZI DRIVE BECOMING 20354 STREET, PICK UP PASSENGERS, PASS SIPHESIHLE SECONDARY SCHOOL, LEFT TO JABU NGCOBO PICK UP AND PASSENGERS, RIGHT TO HILTOP ROAD, PICK UP PASSENGERS, RETURN ON HILTOP ROAD AND TURN RIGHT TO JABU NGCCOBO DRIVE, RIGHT TO SPRING WOOD PICK UP PASSENGERS, INTO NO.4 AREA PICK UP PASSENGERS, RIGHT TO JABU NGCOBO DRIVE, RIGHT TO BUFFELLS DRIVE PICK UP PASSENGER AND LEFT TO RIVERVIEW ROAD, PASS ZENZELENI PRIMARY SCHOOL, PICK UP PASSENGERS, RIGHT TO JABU NGCOBO. LEFT TO UNNAMED ROAD, PICK UP PASSENGERS, AND RETURN ON D827, PICK UP PASSENGERS, ALONG JABU NGCOBO INTO WICK STREET SET DOWN PASSENGERS, LEFT TO MOSS STREET LEFT TO IRELAND STREET TAXI RANK AND RETURN ON THE SAME ROUTE.

NOTE: IT WAS NOTED THAT THE ASSOCIATION IS PICK UP PASSENGERS ALONG THE ENTIRE ROUTE UNTIL THE DESTINATION.



transport

Department:
Transport
Province of KwaZulu-Natal

GAZETTE

LGKZNG36-2018-
DEC

REGION: ALL

1) Application Number: APP0106879	2) Gazette Number: LGKZNG36-2018-DEC
3) Applicant: KS BLOSE ID NO. 5912035711085 Association: AMAOTI TAXI OWNERS ASSOCIATION	4) Applicant Address: PO BOX 1397 VERULAM KWA ZULU NATAL 4340
5) Existing Licence Holder: NOT APPLICABLE ID NO. NOT APPLICABLE	6) Existing Licence Holder Address: NOT APPLICABLE
7) Type of application: NEW OPERATING LICENCE	8) Operating Licence Number: NOTAVAILABLE
9) Vehicle Type: MINIBUS	10) 1 X 15 (SEATED) + 0 (STANDING)
11) Region: GREATER NORTH	
12.1	<p>AMAOTO TO DURBAN FROM ANY OF THE INNER CIRCLE POINTS/RANKS (INTERNAL) ON ROAD D403, (MFEKA'S KRAAL), ALONG D403 PASSING LANGALIBALELE SCHOOL, LEFT INTO MR93, INTO KWAMASHU HIGHWAY (M25), INTO NORTH COAST ROAD (R102), INTO UMGENI ROAD – (INTO SOLDIER'S WAY, RIGHT INTO QUEEN STREET, RIGHT INTO FIELD STREET AND PROCEED TO SOLDIER'S WAY TAXI RANK), OR RIGHT INTO LEOPOLD STREET, RIGHT INTO WARWICK AVENUE, INTO CENTENARY ROAD AND PROCEED TO CENTENARY ROAD TAXI RANK.</p> <p>ALTERNATIVE ROUTE ALONG THE ABOVE ROUTE INTO KWAMASHU HIGHWAY (M25), TURN RIGHT INTO THE ON-RAMP TO THE N2, LEFT INTO THE ON-RAMP TO THE N3, ALONG THE N3, INTO OLD DUTCH ROAD, - (LEFT INTO CENTENARY ROAD AND PROCEED TO CENTENARY ROAD TAXI RANK), OR (INTO ALICE STREET, RIGHT INTO SOLDIER'S WAY, RIGHT INTO SOLDIER'S WAY TAXI RANK).</p> <p>ALTERNATIVE ROUTE ALONG ROUTE (1) ABOVE, INTO KWAMASHU HIGHWAY (M25), TURN RIGHT INTO THE ON-RAMP TO THE N2, ALONG THE N2 – (TURN LEFT INTO THE OFF-RAMP TO INANDA ROAD (M21), INTO SEA COW LAKE ROAD, RIGHT INTO NORTH COAST ROAD, OR, TURN LEFT INTO THE OFF-RAMP TO INANDA ROAD (M21), ALONG THE OFF-RAMP, LEFT INTO UMGENI ROAD (M19), ALONG M19 – INTO UMGENI ROAD (R102), AND PROCEED TO SOLDIER'S WAY OR CENTENARY ROAD TAXI RANK USING ROUTE (1) ABOVE.</p> <p>FROM OHLANGE CASH AND CARRY ON WESTHAM DRIVE, ALONG THE ROAD LEADING TO D403, - (RIGHT ALONG AND LEFT INTO D403, OR, FOLLOW THE ROAD WHICH GOES PASS OHLANGE HIGH SCHOOL ON THE SOUTH SIDE) – LEFT INTO MR93, INTO KWAMASHU HIGHWAY (M25), AND ALONG ANY OF THE ROUTES DETAILED ABOVE.</p> <p>RETURN ROUTE: DURBAN TO AMAOTI FROM SOLDIER'S WAY TAXI RANK INTO FIELD STREET, INTO ALBERT STREET, INTO UMGENI ROAD, INTO NORTH COAST ROAD, INTO KWAMASHU HIGHWAY (M25), ALONG M25, INTO MAIN ROAD 93, ALONG MR93, TURN RIGHT INTO D403, ALONG D403 PASSING LANGALIBALELE SCHOOL, AND PROCEED TO ANY OF THE INNER CIRCLE POINTS OR INFORMAL RANKS ON ROAD D403 (MFEKA'S KRAAL). RESTRICTED FROM PICKING UP AT KWA LANGALIBALELE SCHOOL ON THE FORWARD JOURNEY AND FROM SETTING DOWN ON THE RETURN JOURNEY.</p> <p>ALTERNATIVE ROUTE FROM SOLDIER'S WAY TAXI RANK INTO FIELD STREET, LEFT INTO LEOPOLD STREET, ALONG LEOPOLD STREET, INTO CANONGATE ROAD, INTO THE N3 WESTERN FREEWAY, ALONG THE N3, LEFT INTO THE ON-RAMP TO THE N2, INTO N2, ALONG THE N2, LEFT INTO THE OFF-RAMP TO KWAMASHU HIGHWAY (M25), INTO MR93, AND CONTINUE AS PER THE RETURN ROUTE 1 ABOVE.</p> <p>RETURN ROUTE FROM CENTENARY ROAD TAXI RANK, RIGHT INTO MARKET ROAD LEFT INTO ALICE STREET, LEFT INTO ALBERT STREET, INTO UMGENI ROAD, INTO NORTH COAST ROAD, INTO KWAMASHU HIGHWAY (M25), INTO MR93 AND CONTINUE AS PER THE RETURN ROUTE ALTERNATIVE RETURN ROUTE.</p>



transport

Department:
Transport
Province of KwaZulu-Natal

GAZETTE

LGKZNG36-2018-
DEC

REGION: ALL

12.2	FROM ANY OF THE INNER CIRCLE POINTS / INFORMAL RANKS (AMAOTI), ON ROAD D403, (MFEKA'S KRAAL), ALONG D403, PASSING LANGALIBALELE SCHOOL, LEFT INTO MAIN ROAD 93, ALONG MR93, INTO KWAMASHU HIGHWAY (M25), INTO NORTH COAST ROAD (R102), ALONG NORTH COAST ROAD INTO UMGENI ROAD, LEFT INTO ARGYLE ROAD, RIGHT INTO BRICKHILL ROAD, INTO POINT ROAD, OFF-LOADING PASSENGERS ALONG POINT ROAD, TURN RIGHT INTO BAY TERRACE, RIGHT INTO STANGER STREET, LEFT INTO ORDNANCE ROAD, LEFT INTO SOLDIER'S WAY, RIGHT INTO QUEEN STREET, RIGHT INTO FIELD STREET - (AND PROCEED TO SOLDIER'S WAY TAXI RANK, OR, LEFT INTO LEOPOLD STREET, RIGHT INTO WARWICK AVENUE, INTO CENTENARY ROAD AND PROCEED TO CENTENARY ROAD TAXI RANK). AND RETURN TO AMAOTI ALONG ROUTE 1.5 TO 1.8.
12.3	FROM ANY OF THE INNER CIRCLE POINTS / INFORMAL RANKS (AMAOTI) ON ROAD D403 (MFEKA'S KRAAL), ALONG ROAD D403, PASSING LANGALIBALELE SCHOOL, TURN LEFT INTO MAIN ROAD 93, INTO KWAMASHU HIGHWAY (M25), LEFT INTO THE ON-RAMP TO THE N2, LEFT ALONG THE N2, TURN LEFT INTO M41 OFF-RAMP, LEFT INTO METROPOLITAN ROUTE (M41), INTO MOUNT EDGEcombe, OUTSIDE THE HOTEL AND RETURN.
12.4	<p>1. AMAOTI TO CROSS ROADS (KWAMASHU).</p> <p>FROM AMAOTI (INNER CIRCLE POINTS), ALONG D403 PASS LANGALIBALELE SCHOOL, LEFT INTO MAIN ROAD 93, ALONG MR93, INTO KWAMASHU HIGHWAY (M25), TURN LEFT INTO THE OFF-RAMP TO MALANDELA ROAD / MR93 (CROSS ROADS) TAXI RANK AND RETURN ALONG THE SAME ROUTE.</p> <p>RETURN ROUTE 4</p> <p>4.2. KWAMASHU CROSS ROADS TO AMAOTI</p> <p>FROM KWAMASHU CROSS ROADS TAXI RANK (CORNER OF MALANDELA ROAD / MR93), INTO MALANDELA ROAD, LEFT INTO THE ON-RAMP TO KWAMASHU HIGHWAY (M25), INTO MAIN ROAD 93, ALONG MAIN ROAD 93, TURN RIGHT INTO D403, ALONG D403, PASSING LANGALIBALELE SCHOOL AND PROCEED TO ANY OF THE INNER CIRCLE POINTS / INFORMAL RANKS ON ROAD D403 IN AMAOTI.</p>
12.5	<p>AMAOTI TO BESTER'S TAXI RANK</p> <p>FROM AMAOTI (INNER CIRCLE POINTS) ALONG D403, PASS LANGALIBALELE SCHOOL, LEFT INTO MAIN ROAD 93, ALONG MR93, INTO KWAMASHU HIGHWAY (M25), LEFT INTO THE OFF-RAMP TO INDUSTRIAL PARK ROAD AND PROCEED ALONG THE ON-RAMP TO M25, TURN RIGHT INTO BESTER'S TAXI RANK AND RETURN ALONG THE SAME ROUTE.</p> <p>RETURN ROUTE</p> <p>5.2. BESTER'S TAXI RANK TO AMAOTI</p> <p>FROM BESTER'S TAXI RANK (CORNER INDUSTRIAL PARK ROAD / MR93), INTO INDUSTRIAL PARK ROAD, RIGHT INTO THE ON-RAMP TO MAIN ROAD 93, ALONG MR93, TURNING RIGHT INTO D403, ALONG D403 PASSING LANGALIBALELE SCHOOL AND PROCEED TO ANY OF THE INNER CIRCLE POINTS / INFORMAL RANKS ON ROAD D403 IN AMAOTI.</p> <p>5.3. ALTERNATIVELY</p> <p>FROM BESTER'S TAXI RANK, RIGHT INTO INDUSTRIAL PARK ROAD, LEFT INTO FERNHAM DRIVE, LEFT INTO LENHAM DRIVE, LEFT INTO WESTHAM DRIVE, RIGHT INTO D403 AND PROCEED TO ANY OF THE INNER CIRCLE POINTS / INFORMAL RANKS ON ROAD D403 IN AMAOTI.</p>
12.6	<p>AMAOTI TO VERULAM</p> <p>FROM AMAOTI (INNER CIRCLE POINTS) ZWELISHA INFORMAL RANK, MFEKA'S KRAAL, ON ROAD D403, ALONG D403 PASSING LANGALIBALELE SCHOOL, LEFT INTO MAIN ROAD 92, ALONG MR93 INTO KWAMASHU HIGHWAY, LEFT INTO THE ON-TAMP TO THE PROVINCIAL ROAD (R102), ALONG R102, RIGHT INTO WICKS STREET, TURN LEFT INTO TODD STREET, RIGHT INTO IRELAND STREET AND PROCEED TO AN APPROVED TAXI RANK ON IRELAND STREET AND RETURN.</p>
12.7	<p>AMAOTI TO UMHLANGA ROCKS</p> <p>FROM ANY OF THE INNER CIRCLE POINTS / INFORMAL RANKS ON ROAD D403 (MFEKA'S KRAAL), ALONG D403, TURNING LEFT JOINING WESTHAM DRIVE, LEFT INTO LENHAM DRIVE, RIGHT INTO NORTHERN DRIVE, LEFT INTO PHOENIX HIGHWAY, ALONG PHOENIX HIGHWAY, TURNING RIGHT INTO THE ON-RAMP TO M41, ALONG M41, LEFT INTO THE OFF-RAMP TO UMHLANGA ROCKS DRIVE (M12), LEFT INTO UMHLANGA ROCKS DRIVE, ALONG M12, TURN RIGHT INTO LIGHTHOUSE ROAD, LEFT INTO TANAGER WAY AND PROCEED TO AN APPROVED TAXI RANK ON TANAGER WAY.</p>



transport

Department:
Transport
Province of KwaZulu-Natal

GAZETTE

LGKZNG36-2018-
DEC

REGION: ALL

12.8 AMAOTI TO VERULAM

FROM AMAOTI TAXI RANK (D403) TURN RIGHT TO AN UNNAMED ROAD, PASS KWAGINGA PRIMARY SCHOOL, PICK UP PASSENGERS AND RETURN ON AN UNNAMED ROAD, TURN RIGHT TO D403, AND THEN TURN RIGHT TO UNNAMED ROAD, PASS AMAOTI ISLAMI CENTRE, PICK UP PASSENGERS, RETURN AFTER 0,8 KM TURN RIGHT TO D403, LEFT TO MTIYEDWA SITHOLE, RIGHT TO FANA KHUMALO STREET, PICK UP PASSENGERS, RIGHT TO ZONDI WAY PICK UP PASSENGERS, RIGHT TO SIBONGILE NGCOBO STREET, PICK UP PASSENGERS, LEFT TO RAMBO KHOZA STREET PICK UP PASSENGERS, RIGHT TO XOLANI MYEZA STREET, PICK UP PASSENGERS, LEFT TO UKHOZI DRIVE BECOMING 20354 STREET, PICK UP PASSENGERS, PASS SIPHESIHLE SECONDARY SCHOOL, LEFT TO JABU NGCOBO PICK UP AND PASSENGERS, RIGHT TO HILTOP ROAD, PICK UP PASSENGERS, RETURN ON HILTOP ROAD AND TURN RIGHT TO JABU NGCCOBO DRIVE, RIGHT TO SPRING WOOD PICK UP PASSENGERS, INTO NO.4 AREA PICK UP PASSENGERS, RIGHT TO JABU NGCOBO DRIVE, RIGHT TO BUFFELLS DRIVE PICK UP PASSENGER AND LEFT TO RIVERVIEW ROAD, PASS ZENZELENI PRIMARY SCHOOL, PICK UP PASSENGERS, RIGHT TO JABU NGCOBO. LEFT TO UNNAMED ROAD, PICK UP PASSENGERS, AND RETURN ON D827, PICK UP PASSENGERS, ALONG JABU NGCOBO INTO WICK STREET SET DOWN PASSENGERS, LEFT TO MOSS STREET LEFT TO IRELAND STREET TAXI RANK AND RETURN ON THE SAME ROUTE.

NOTE: IT WAS NOTED THAT THE ASSOCIATION IS PICK UP PASSENGERS ALONG THE ENTIRE ROUTE UNTIL THE DESTINATION.



transport

Department:
Transport
Province of KwaZulu-Natal

GAZETTE

LGKZNG36-2018-
DEC

REGION: ALL

1) Application Number: APP0106880	2) Gazette Number: LGKZNG36-2018-DEC
3) Applicant: KS BLOSE ID NO. 5912035711085 Association: AMAOTI TAXI OWNERS ASSOCIATION	4) Applicant Address: PO BOX 1397 VERULAM 4340
5) Existing Licence Holder: NOT APPLICABLE ID NO. NOT APPLICABLE	6) Existing Licence Holder Address: NOT APPLICABLE
7) Type of application: NEW OPERATING LICENCE	8) Operating Licence Number: NOTAVAILABLE
9) Vehicle Type: MINIBUS	10) 1 X 15 (SEATED) + 0 (STANDING)
11) Region: GREATER NORTH	
12.1	<p>AMAOTO TO DURBAN FROM ANY OF THE INNER CIRCLE POINTS/RANKS (INTERNAL) ON ROAD D403, (MFEKA'S KRAAL), ALONG D403 PASSING LANGALIBALELE SCHOOL, LEFT INTO MR93, INTO KWAMASHU HIGHWAY (M25), INTO NORTH COAST ROAD (R102), INTO UMGENI ROAD – (INTO SOLDIER'S WAY, RIGHT INTO QUEEN STREET, RIGHT INTO FIELD STREET AND PROCEED TO SOLDIER'S WAY TAXI RANK), OR RIGHT INTO LEOPOLD STREET, RIGHT INTO WARWICK AVENUE, INTO CENTENARY ROAD AND PROCEED TO CENTENARY ROAD TAXI RANK.</p> <p>ALTERNATIVE ROUTE ALONG THE ABOVE ROUTE INTO KWAMASHU HIGHWAY (M25), TURN RIGHT INTO THE ON-RAMP TO THE N2, LEFT INTO THE ON-RAMP TO THE N3, ALONG THE N3, INTO OLD DUTCH ROAD, - (LEFT INTO CENTENARY ROAD AND PROCEED TO CENTENARY ROAD TAXI RANK), OR (INTO ALICE STREET, RIGHT INTO SOLDIER'S WAY, RIGHT INTO SOLDIER'S WAY TAXI RANK).</p> <p>ALTERNATIVE ROUTE ALONG ROUTE (1) ABOVE, INTO KWAMASHU HIGHWAY (M25), TURN RIGHT INTO THE ON-RAMP TO THE N2, ALONG THE N2 – (TURN LEFT INTO THE OFF-RAMP TO INANDA ROAD (M21), INTO SEA COW LAKE ROAD, RIGHT INTO NORTH COAST ROAD, OR, TURN LEFT INTO THE OFF-RAMP TO INANDA ROAD (M21), ALONG THE OFF-RAMP, LEFT INTO UMGENI ROAD (M19), ALONG M19 – INTO UMGENI ROAD (R102), AND PROCEED TO SOLDIER'S WAY OR CENTENARY ROAD TAXI RANK USING ROUTE (1) ABOVE.</p> <p>FROM OHLANGE CASH AND CARRY ON WESTHAM DRIVE, ALONG THE ROAD LEADING TO D403, - (RIGHT ALONG AND LEFT INTO D403, OR, FOLLOW THE ROAD WHICH GOES PASS OHLANGE HIGH SCHOOL ON THE SOUTH SIDE) – LEFT INTO MR93, INTO KWAMASHU HIGHWAY (M25), AND ALONG ANY OF THE ROUTES DETAILED ABOVE.</p> <p>RETURN ROUTE: DURBAN TO AMAOTI FROM SOLDIER'S WAY TAXI RANK INTO FIELD STREET, INTO ALBERT STREET, INTO UMGENI ROAD, INTO NORTH COAST ROAD, INTO KWAMASHU HIGHWAY (M25), ALONG M25, INTO MAIN ROAD 93, ALONG MR93, TURN RIGHT INTO D403, ALONG D403 PASSING LANGALIBALELE SCHOOL, AND PROCEED TO ANY OF THE INNER CIRCLE POINTS OR INFORMAL RANKS ON ROAD D403 (MFEKA'S KRAAL). RESTRICTED FROM PICKING UP AT KWA LANGALIBALELE SCHOOL ON THE FORWARD JOURNEY AND FROM SETTING DOWN ON THE RETURN JOURNEY.</p> <p>ALTERNATIVE ROUTE FROM SOLDIER'S WAY TAXI RANK INTO FIELD STREET, LEFT INTO LEOPOLD STREET, ALONG LEOPOLD STREET, INTO CANONGATE ROAD, INTO THE N3 WESTERN FREEWAY, ALONG THE N3, LEFT INTO THE ON-RAMP TO THE N2, INTO N2, ALONG THE N2, LEFT INTO THE OFF-RAMP TO KWAMASHU HIGHWAY (M25), INTO MR93, AND CONTINUE AS PER THE RETURN ROUTE 1 ABOVE.</p> <p>RETURN ROUTE FROM CENTENARY ROAD TAXI RANK, RIGHT INTO MARKET ROAD LEFT INTO ALICE STREET, LEFT INTO ALBERT STREET, INTO UMGENI ROAD, INTO NORTH COAST ROAD, INTO KWAMASHU HIGHWAY (M25), INTO MR93 AND CONTINUE AS PER THE RETURN ROUTE ALTERNATIVE RETURN ROUTE.</p>



transport

Department:
Transport
Province of KwaZulu-Natal

GAZETTE

LGKZNG36-2018-
DEC

REGION: ALL

12.2	FROM ANY OF THE INNER CIRCLE POINTS / INFORMAL RANKS (AMAOTI), ON ROAD D403, (MFEKA'S KRAAL), ALONG D403, PASSING LANGALIBALELE SCHOOL, LEFT INTO MAIN ROAD 93, ALONG MR93, INTO KWAMASHU HIGHWAY (M25), INTO NORTH COAST ROAD (R102), ALONG NORTH COAST ROAD INTO UMGENI ROAD, LEFT INTO ARGYLE ROAD, RIGHT INTO BRICKHILL ROAD, INTO POINT ROAD, OFF-LOADING PASSENGERS ALONG POINT ROAD, TURN RIGHT INTO BAY TERRACE, RIGHT INTO STANGER STREET, LEFT INTO ORDNANCE ROAD, LEFT INTO SOLDIER'S WAY, RIGHT INTO QUEEN STREET, RIGHT INTO FIELD STREET - (AND PROCEED TO SOLDIER'S WAY TAXI RANK, OR, LEFT INTO LEOPOLD STREET, RIGHT INTO WARWICK AVENUE, INTO CENTENARY ROAD AND PROCEED TO CENTENARY ROAD TAXI RANK). AND RETURN TO AMAOTI ALONG ROUTE 1.5 TO 1.8.
12.3	FROM ANY OF THE INNER CIRCLE POINTS / INFORMAL RANKS (AMAOTI) ON ROAD D403 (MFEKA'S KRAAL), ALONG ROAD D403, PASSING LANGALIBALELE SCHOOL, TURN LEFT INTO MAIN ROAD 93, INTO KWAMASHU HIGHWAY (M25), LEFT INTO THE ON-RAMP TO THE N2, LEFT ALONG THE N2, TURN LEFT INTO M41 OFF-RAMP, LEFT INTO METROPOLITAN ROUTE (M41), INTO MOUNT EDGEcombe, OUTSIDE THE HOTEL AND RETURN.
12.4	<p>1. AMAOTI TO CROSS ROADS (KWAMASHU).</p> <p>FROM AMAOTI (INNER CIRCLE POINTS), ALONG D403 PASS LANGALIBALELE SCHOOL, LEFT INTO MAIN ROAD 93, ALONG MR93, INTO KWAMASHU HIGHWAY (M25), TURN LEFT INTO THE OFF-RAMP TO MALANDELA ROAD / MR93 (CROSS ROADS) TAXI RANK AND RETURN ALONG THE SAME ROUTE.</p> <p>RETURN ROUTE 4</p> <p>4.2. KWAMASHU CROSS ROADS TO AMAOTI</p> <p>FROM KWAMASHU CROSS ROADS TAXI RANK (CORNER OF MALANDELA ROAD / MR93), INTO MALANDELA ROAD, LEFT INTO THE ON-RAMP TO KWAMASHU HIGHWAY (M25), INTO MAIN ROAD 93, ALONG MAIN ROAD 93, TURN RIGHT INTO D403, ALONG D403, PASSING LANGALIBALELE SCHOOL AND PROCEED TO ANY OF THE INNER CIRCLE POINTS / INFORMAL RANKS ON ROAD D403 IN AMAOTI.</p>
12.5	<p>AMAOTI TO BESTER'S TAXI RANK</p> <p>FROM AMAOTI (INNER CIRCLE POINTS) ALONG D403, PASS LANGALIBALELE SCHOOL, LEFT INTO MAIN ROAD 93, ALONG MR93, INTO KWAMASHU HIGHWAY (M25), LEFT INTO THE OFF-RAMP TO INDUSTRIAL PARK ROAD AND PROCEED ALONG THE ON-RAMP TO M25, TURN RIGHT INTO BESTER'S TAXI RANK AND RETURN ALONG THE SAME ROUTE.</p> <p>RETURN ROUTE</p> <p>5.2. BESTER'S TAXI RANK TO AMAOTI</p> <p>FROM BESTER'S TAXI RANK (CORNER INDUSTRIAL PARK ROAD / MR93), INTO INDUSTRIAL PARK ROAD, RIGHT INTO THE ON-RAMP TO MAIN ROAD 93, ALONG MR93, TURNING RIGHT INTO D403, ALONG D403 PASSING LANGALIBALELE SCHOOL AND PROCEED TO ANY OF THE INNER CIRCLE POINTS / INFORMAL RANKS ON ROAD D403 IN AMAOTI.</p> <p>5.3. ALTERNATIVELY</p> <p>FROM BESTER'S TAXI RANK, RIGHT INTO INDUSTRIAL PARK ROAD, LEFT INTO FERNHAM DRIVE, LEFT INTO LENHAM DRIVE, LEFT INTO WESTHAM DRIVE, RIGHT INTO D403 AND PROCEED TO ANY OF THE INNER CIRCLE POINTS / INFORMAL RANKS ON ROAD D403 IN AMAOTI.</p>
12.6	<p>AMAOTI TO VERULAM</p> <p>FROM AMAOTI (INNER CIRCLE POINTS) ZWELISHA INFORMAL RANK, MFEKA'S KRAAL, ON ROAD D403, ALONG D403 PASSING LANGALIBALELE SCHOOL, LEFT INTO MAIN ROAD 92, ALONG MR93 INTO KWAMASHU HIGHWAY, LEFT INTO THE ON-TAMP TO THE PROVINCIAL ROAD (R102), ALONG R102, RIGHT INTO WICKS STREET, TURN LEFT INTO TODD STREET, RIGHT INTO IRELAND STREET AND PROCEED TO AN APPROVED TAXI RANK ON IRELAND STREET AND RETURN.</p>
12.7	<p>AMAOTI TO UMHLANGA ROCKS</p> <p>FROM ANY OF THE INNER CIRCLE POINTS / INFORMAL RANKS ON ROAD D403 (MFEKA'S KRAAL), ALONG D403, TURNING LEFT JOINING WESTHAM DRIVE, LEFT INTO LENHAM DRIVE, RIGHT INTO NORTHERN DRIVE, LEFT INTO PHOENIX HIGHWAY, ALONG PHOENIX HIGHWAY, TURNING RIGHT INTO THE ON-RAMP TO M41, ALONG M41, LEFT INTO THE OFF-RAMP TO UMHLANGA ROCKS DRIVE (M12), LEFT INTO UMHLANGA ROCKS DRIVE, ALONG M12, TURN RIGHT INTO LIGHTHOUSE ROAD, LEFT INTO TANAGER WAY AND PROCEED TO AN APPROVED TAXI RANK ON TANAGER WAY.</p>



transport

Department:
Transport
Province of KwaZulu-Natal

GAZETTE

LGKZNG36-2018-
DEC

REGION: ALL

12.8 AMAOTI TO VERULAM

FROM AMAOTI TAXI RANK (D403) TURN RIGHT TO AN UNNAMED ROAD, PASS KWAGINGA PRIMARY SCHOOL, PICK UP PASSENGERS AND RETURN ON AN UNNAMED ROAD, TURN RIGHT TO D403, AND THEN TURN RIGHT TO UNNAMED ROAD, PASS AMAOTI ISLAMI CENTRE, PICK UP PASSENGERS, RETURN AFTER 0,8 KM TURN RIGHT TO D403, LEFT TO MTIYEDWA SITHOLE, RIGHT TO FANA KHUMALO STREET, PICK UP PASSENGERS, RIGHT TO ZONDI WAY PICK UP PASSENGERS, RIGHT TO SIBONGILE NGCOBO STREET, PICK UP PASSENGERS, LEFT TO RAMBO KHOZA STREET PICK UP PASSENGERS, RIGHT TO XOLANI MYEZA STREET, PICK UP PASSENGERS, LEFT TO UKHOZI DRIVE BECOMING 20354 STREET, PICK UP PASSENGERS, PASS SIPHESIHLE SECONDARY SCHOOL, LEFT TO JABU NGCOBO PICK UP AND PASSENGERS, RIGHT TO HILTOP ROAD, PICK UP PASSENGERS, RETURN ON HILTOP ROAD AND TURN RIGHT TO JABU NGCCOBO DRIVE, RIGHT TO SPRING WOOD PICK UP PASSENGERS, INTO NO.4 AREA PICK UP PASSENGERS, RIGHT TO JABU NGCOBO DRIVE, RIGHT TO BUFFELLS DRIVE PICK UP PASSENGER AND LEFT TO RIVERVIEW ROAD, PASS ZENZELENI PRIMARY SCHOOL, PICK UP PASSENGERS, RIGHT TO JABU NGCOBO. LEFT TO UNNAMED ROAD, PICK UP PASSENGERS, AND RETURN ON D827, PICK UP PASSENGERS, ALONG JABU NGCOBO INTO WICK STREET SET DOWN PASSENGERS, LEFT TO MOSS STREET LEFT TO IRELAND STREET TAXI RANK AND RETURN ON THE SAME ROUTE.

NOTE: IT WAS NOTED THAT THE ASSOCIATION IS PICK UP PASSENGERS ALONG THE ENTIRE ROUTE UNTIL THE DESTINATION.



transport

Department:
Transport
Province of KwaZulu-Natal

GAZETTE

LGKZNG36-2018-
DEC

REGION: ALL

1) Application Number: APP0106888	2) Gazette Number: LGKZNG36-2018-DEC
3) Applicant: SE DUMA ID NO. 5910245547083 Association: SWAYIMANA TAXI ASSOCIATION	4) Applicant Address: P O BOX 258 WARTBURG KWAZULU NATAL KWA-ZULU NATAL 3233
5) Existing Licence Holder: NOT APPLICABLE ID NO. NOT APPLICABLE	6) Existing Licence Holder Address: NOT APPLICABLE
7) Type of application: NEW OPERATING LICENCE	8) Operating Licence Number: LGKZN0403001311
9) Vehicle Type: MINIBUS TAXI	10) 1 X 9-16 (SEATED) + 0 (STANDING)
11) Region: UMGUNGUNDLOVU	
12.1	WARTBURG TO PIETERMARITZBURG OUTBOUND ROUTE: FROM APPROVED TAXI RANK AT WARTBURG INTO MILL RD, LEFT INTO R614, LEFT INTO R33 INTO OLD GREYTOWN RD, INTO CHURCH ST, LEFT INTO MARKET ST RANK DROP OFF AT MARKET RANK, LEFT INTO LONG MARKET ST, LEFT INTO RETIEF ST, RIGHT INTO BERG ST TO CHURCH ST RANK NO 5 BELOW EAST ST. INBOUND ROUTE: FROM CHURCH ST RANK NO 5 INTO EAST ST, INTO CHURCH ST, INTO GREYTOWN RD, INTO R33 RIGHT INTO R614 TO APPROVED TAXI RANK AT WARTBURG.
12.2	FROM SWAYIMANE TAXI RANK TO POINTS WITHIN THE PROVINCE OF KZN ONLY. NO PICKING UP OR SETTING DOWN OF PASSENGERS EN ROUTE.
12.3	SWAYIMANE TO DURBAN VIA HAMMERSDALE AND PINETOWN. OUTBOUND FROM: APPROVED TAXI RANK AT SWAYIMANE, LEFT INTO P423 LEFT INTO NAGEL DAM RD (MR1-3), RIGHT INTO R 103 INTO KELLY RD TO APPROVED TAXI RANK AT HAMMERSDALE DROP OFF PASSENGERS. NO PICKING UP AT HAMMERSDALE. RETURN TO R 103 RIGHT ONTO N3, LEFT AT M13 TAKE PINETOWN / WESTMEAD OFF RAMP, LEFT INTO OLD MAIN RD, RIGHT INTO MOODIE ST, RIGHT INTO HILL ST, LEFT INTO LINK RD TO APPROVED TAXI RANK AT PINETOWN. DROP OFF ONLY NO PICKING UP AT PINETOWN. INTO CHAPEL ST, RIGHT INTO CROMPTON ST, LEFT INTO M13, INTO N3, LEFT INTO M4, RIGHT INTO MARKET RD, RIGHT INTO UNIVERSITY AVE, RIGHT INTO LANCERS RD TO APPROVED RANK IN DURBAN, LANCERS RD RANK. INBOUND FROM: LANCERS RD RANK DURBAN, LEFT INTO WARWICK AVE, LEFT ONTO N3 NORTHBOUND, TAKE CATO RIDGE OFF RAMP, RIGHT INTO R 103, LEFT INTO NAGEL DAM RD, RIGHT INTO P423 TO APPROVED TAXI RANK IN SWAYIMANE. DROP OFF ON ROADS D1017, D457, D 1019 AND D1013 IN SWAYIMANE PERMITTED. ALTERNATIVE INBOUND ROUTE: FROM LANCERS RD RANK DURBAN, LEFT INTO WARWICK AVE INTO N3 NORTHBOUND, TAKE OFF RAMP AT GREYTOWN RD PIETERMARITZBURG INTO R33 RIGHT INTO R614 RIGHT INTO WINDYHILL RD LEFT INTO D599 TO APPROVED TAXI RANK AT SWAYIMANE.
12.4	WARTBURG TO GREYTOWN. OUTBOUND FROM: APPROVED TAXI RANK IN WARTBURG INTO MILL RD, RIGHT INTO R614, RIGHT INTO NOODSBURG RD, LEFT INTO KHAMANZI RD, RIGHT INTO R33, RIGHT ONTO SERGEANT ST, TO APPROVED TAXI RANK IN GREYTOWN. INBOUND FROM: APPROVED TAXI RANK IN GREYTOWN, INTO SERGEANT ST INTO R 33 INTO KHAMANZI RD, INTO NOODSBURG RD, INTO D681, INTO R614, INTO MILL RD TO APPROVED TAXI RANK IN WARTBURG.



transport

Department:
Transport
Province of KwaZulu-Natal

GAZETTE

LGKZNG36-2018-
DEC

REGION: ALL

12.5	<p>SWAYIMANE TO PIETERMARITZBURG.</p> <p>OUTBOUND ROUTE: FROM APPROVED TAXI RANK AT SWAYIMANE INTO P423, LEFT INTO R614, LEFT INTO R33 INTO GREYTOWN RD, INTO CHURCH STREET, TURN RIGHT INTO RETIEF ST, RIGHT INTO BERG ST TO CHURCH ST RANK NO.5.</p> <p>INBOUND ROUTE: FROM CHURCH ST RANK NO 5 INTO EAST ST, INTO CHURCH ST, INTO GREYTOWN RD, INTO R33 RIGHT INTO R614 INTO P423 TO APPROVED TAXI RANK AT SWAYIMANE.</p>
12.6	<p>WARTBURG TO NEW HANOVER</p> <p>OUTBOUND ROUTE: FROM APPROVED TAXI RANK AT WARTBURG INTO MILL RD, LEFT INTO R 614, RIGHT INTO SCHROEDER'S RD, LEFT INTO R 33 LEFT TO APPROVED TAXI RANK AT NEW HANOVER.</p> <p>INBOUND ROUTE: FROM APPROVED TAXI RANK AT NEW HANOVER INTO R 33 INTO SCHROEDER RD INTO R 614, INTO MILL RD TO APPROVED TAXI RANK AT WARTBURG.</p>
12.7	<p>WARTBURG TO DALTON.</p> <p>FROM APPROVED TAXI RANK IN WARTBURG INTO MILL RD, RIGHT INTO R 614, LEFT INTO D681 INTO NOODSBURG RD LEFT INTO DALTON TO APPROVED TAXI RANK AT DALTON.</p> <p>INBOUND ROUTE.</p> <p>FROM APPROVED TAXI RANK AT DALTON, INTO NOODSBURG RD INTO D681 INTO R614 INTO MILL RD TO APPROVED TAXI RANK AT WARTBURG.</p>



transport

Department:
Transport
Province of KwaZulu-Natal

GAZETTE

LGKZNG36-2018-
DEC

REGION: ALL

1) Application Number: APP0106898	2) Gazette Number: LGKZNG36-2018-DEC
3) Applicant: ME MTESHANE ID NO. 6107055532086 Association: SONQOBA SIMUNYE TAXI OWNERS ASSOCIATION	4) Applicant Address: P O BOX 182 HARDING 4680
5) Existing Licence Holder: NOT APPLICABLE ID NO. NOT APPLICABLE	6) Existing Licence Holder Address: NOT APPLICABLE
7) Type of application: NEW OPERATING LICENCE	8) Operating Licence Number: LGKZN1203000558
9) Vehicle Type: MINIBUS TAXI	10) 1 X 9-16 (SEATED) + 0 (STANDING)
11) Region: NINGIZMU 2	
12.1	<p>MARKET ROAD RANK 59 TO HARDING.</p> <p>FROM DURBANS MARKET ROAD TURN INTO M4 SOUTH COAST, PROCEED TO THE N2 SOUTH COAST BOUND FREEWAY. TRAVEL PAST DURBAN AIRPORT, AMANZIMTOTI, UMKOMAAS, SCOTTBURGH, SEZELA, HIBBERDENE AND PORT SHEPSTONE TURN INTO N2 PASS MARBURG, PADDOCK AND IZINGOLWENI TO HARDING.</p> <p>RETURN.</p> <p>FROM HARDING TAXI RANK PICK UP PASSENGERS AND TURN INTO N2 AND PROCEED ALONG SAME ROAD UP TO ISIPINGO. TURN INTO JOYNER ROAD (ISIPINGO WEST) AT THE JUNCTION TURN LEFT INTO JEFFELS AND TURN RIGHT INTO WILCOX. AT THE NEXT ROBOT DRIVE PAST INTERSECTION WITH BALTEx AND PROCEED PAST ROBOT INTERSECTION WITH STROUD INTO R102 ISIPINGO RAIL TURN LEFT INTO OLD MAIN ROAD TO REUNION. DRIVE TO ROBOT M30 UMLAZI AND TURN LEFT FOR ABOUT 100 METRES AND DROP PASSENGERS. TURN BACK INTO M30 AND PROCEED TO ROBOT NEXT TO GLEBLANDS HOSTELS (R102) DRIVE INTO SOUTH COAST ROAD, UMBILO R102, ROSSBURGH, CONGELA, KING EDWARD HOSPITAL, DALBRIDGE TURN INTO GALE STREET AND PROCEED TO WEST STREET, TURN INTO WARWICK AVENUE, TURN RIGHT INTO ALICE STREET, TURN LEFT INTO ALBERT, TURN RIGHT INTO UMNENI, TURN INTO SOLDIERS WAY, TURN INTO LEOPOLD STREET AND INTO MARKET ROAD.</p>
12.2	<p>4. MARKET ROAD RANK 59 TO IZINGOLWENI.</p> <p>FROM DURBAN'S MARKET ROAD TURN INTO M4 SOUTH COAST, PROCEED TO THE N2 SOUTH COAST BOUND FREEWAY. TRAVEL PAST DURBAN AIRPORT, AMANZIMTOTI, UMKOMAAS, SCOTTBURGH, SEZELA, HIBBERDENE AND PORT SHEPSTONE TURN INTO N2 PASS MARBURG, PADDOCK AND TURN LEFT TO IZINGOLWENI RANK. FROM IZINGOLWENI TAXI RANK PICK UP PASSENGERS AND TURN INTO N2 AND PROCEED ALONG SAME ROAD UP TO ISIPINGO. TURN INTO JOYNER ROAD (ISIPINGO WEST) AT THE JUNCTION TURN LEFT INTO JEFFELS AND TURN RIGHT INTO WILCOX. AT THE NEXT ROBOT DRIVE PAST INTERSECTION WITH BALTEx AND PROCEED PAST ROBOT INTERSECTION WITH STROUD INTO R102 ISIPINGO RAIL. TURN LEFT INTO OLD MAIN ROAD TO REUNION. DRIVE TO ROBOT M30 UMLAZI AND TURN LEFT FOR ABOUT 100 METRES AND DROP PASSENGERS. TURN BACK INTO M30 AND PROCEED TO ROBOT NEXT TO GLEBLANDS HOSTELS (R102) DRIVE INTO SOUTH COAST ROAD, UMBILO R102, ROSSBURGH, CONGELA, KING EDWARD HOSPITAL, DALBRIDGE TURN INTO GALE STREET AND PROCEED TO WEST STREET, TURN INTO WARWICK AVENUE, TURN RIGHT INTO ALICE STREET, TURN LEFT INTO ALBERT, TURN RIGHT INTO UMNENI, TURN INTO SOLDIERS WAY, TURN INTO LEOPOLD STREET AND INTO MARKET ROAD.</p>



transport

Department:
Transport
Province of KwaZulu-Natal

GAZETTE

LGKZNG36-2018-
DEC

REGION: ALL

12.3 5. MARKET ROAD 59 TO KOKSTAD.

FROM DURBAN'S MARKET ROAD TURN INTO M4 SOUTH COAST, PROCEED TO THE N2 SOUTH COAST BOUND FREEWAY. TRAVEL PAST DURBAN AIRPORT, AMANZIMTOTI, UMKOMAAS, SCOTTBURGH, SEZELA, HIBBERDENE AND PORT SHEPSTONE TURN INTO N2 PASS MARBURG, PADDOCK, IZINGOLWENI, HARDING AND TURN RIGHT INTO KOKSTAD.

RETURN

FROM KOKSTAD TAXI RANK PICK UP PASSENGERS AND TURN INTO N2 AND PROCEED ALONG SAME ROAD UP TO ISIPINGO. TURN INTO JOYNER ROAD (ISIPINGO WEST) AT THE JUNCTION TURN LEFT INTO JEFFELS AND TURN RIGHT INTO WILCOX. AT THE NEXT ROBOT DRIVE PAST INTERSECTION WITH BALTEx AND PROCEED PAST ROBOT INTERSECTION WITH STROUD INTO R102 ISIPINGO RAIL. TURN LEFT INTO OLD MAIN ROAD TO REUNION. DRIVE TO ROBOT M30 UMLAZI AND TURN LEFT FOR ABOUT 100 METRES AND DROP PASSENGERS. TURN BACK INTO M30 AND PROCEED TO ROBOT NEXT TO GLEBLANDS HOSTELS (R102) DRIVE INTO M4 SOUTH COAST FREEWAY AND PROCEED TO MARKET ROAD.



transport

Department:
Transport
Province of KwaZulu-Natal

GAZETTE

LGKZNG36-2018-
DEC

REGION: ALL

1) Application Number: APP0106899	2) Gazette Number: LGKZNG36-2018-DEC
3) Applicant: TP NZIMANDE ID NO. 6501015647085 Association: NOT AVAILABLE	4) Applicant Address: P O BOX 1119 RICHMOND 3780
5) Existing Licence Holder: NOT APPLICABLE ID NO. NOT APPLICABLE	6) Existing Licence Holder Address: NOT APPLICABLE
7) Type of application: NEW OPERATING LICENCE	8) Operating Licence Number: NOTAVAILABLE
9) Vehicle Type: OTHER	10) 1 X 0 (SEATED)
11) Region: UMGUNGUNDLOVU	
12.1	RICHMOND SHEPSTONE ROAD JOIN BYRNE ROAD, PICK UP AT STONE RIDGE FARM GATE, TURN RIGHT TO OAKS HOTEL, PAST ILLOVO NEK, PICK UP AT TT C-OTTAGE FARM GATE, PICK UP AT PALL MALL FARM GATE, PICK UP AT WINTERS HAVEN FARM GATE, PASS THE OAK STONE, PICK UP AT EDEN BYRNE FARM GATE (FROM BYRNE) RETURN TO THE SAME ROUTE AND CONTINUE TO GENGESHE TAKE LOCAL ROAD, PICK UP AT HOUSE NO.122, PICK UP AT HOUSE NO.1276 PICK UP AT HOUSE NO.3030, PICK UP AT HOUSE NO.30421, PICK UP AT HOUSE NO.50231, PICK UP AT HOUSE TRTO. SOAZT, TURN RIGHT TO RICHMOND ROAD THEN JOIN SHEPSTONE STREET, TURN LEFT TO CAMPBELL STREET, TURN RIGHT TO HARDING STREET, DROP AT RICHMOND COMBINED SCHOOL AND CONTINUE TO NELSON STREET AND TURN LEFT TO PRINCESS STREET, STRAIGHT TO RICHMOND PRIMARY SCHOOL AND DROP OFF, AND CONTINUE TO HOPEWELL AREA. PICK UP AT HOUSE NO.1124, PICK UP AT HOUSE NO.1134, PICK UP HOUSE. NO.1352, PICK UP HOUSE NO.41251, PICK AT HOUSE NO.41255, PICK UP AT HOUSE NO.51253, TAKE MT. PLEASANT ROAD, TURN LEFT THORNVILLE ROAD, TURN LEFT R56, PICK UP AT WINDOR PARK GATE FARM, PICK UP AT IMBALI GROWERS FARM GATE, PICK UP AT SUGAR HILL STABLES FARM GATE, HIDDEN VALLEY FARM GATE, PICK UP ALD 767 ENTRANCE, PICK UP AT DANEWOD FARM GATE, WOODLANDS AT, PICK UP AT BLACKWOOD FARM GATE, TURN RIGHT TO DURBAN ROAD, JOIN CHILLEY STREET, TURN RIGHT TO HARDING STREET, DROP AT RICHMOND COMBINED SCHOOL AND BACK TO CHILLEY STREET, TURN RIGHT TO CHILLEY STREET, TURN LEFT TO ALBERT STREET AND DROP AT BERNARD MIZEKI PRIMARY SCHOOL AND TURN LEFT TO CHILLEY STREET AND TURN LEFT TO BEAULIEU STREET HOLDING AREA FROM 13H30 TO 15H00 FROM BERNARD MIZEKI THEN VISA VERSA FROM THE MORNING ROUTE.



transport

Department:
Transport
Province of KwaZulu-Natal

GAZETTE

LGKZNG36-2018-
DEC

REGION: ALL

1) Application Number: APP0106900	2) Gazette Number: LGKZNG36-2018-DEC
3) Applicant: HW MKHIZE ID NO. 6907245377080 Association: THUTHUKANI TAXI OWNERS ASSOCIATION	4) Applicant Address: ITOLA SPAZA P O BOX 2280 NDWEDWE KWA-ZULU NATAL 4342
5) Existing Licence Holder: NOT APPLICABLE ID NO. NOT APPLICABLE	6) Existing Licence Holder Address: NOT APPLICABLE
7) Type of application: NEW OPERATING LICENCE	8) Operating Licence Number: NOTAVAILABLE
9) Vehicle Type: MINIBUS	10) 1 X 15 (SEATED) + 0 (STANDING)
11) Region: GREATER NORTH	
12.1	THUTHUKANI TAXI OWNERS ASSOCIATION VERULAM TO NDWEDWE COURT: FROM POINT A IRELAND STREET TAXI RANK IN VERULAM TURNING RIGHT AT THE ROBOT TO TODD STREET, LOADING AND OFF-LOADING, PROCEED TO P98 LOADING AND OFF-LOADING TURN RIGHT TO P713 LOADING AND OFF-LOADING TURNING RIGHT TO D1515 LOADING AND OFF-LOADING, PROCEED TO NTAPHUKA PRIMARY SCHOOL POINT B, FROM NTAPHUKA PRIMARY, TURN RIGHT TO D1651, TURN RIGHT TO D1649 LOADING AND OFF-LOADING TO REACH NDODEMBI PRIMARY SCHOOL AND RETURN TO POINT B NTAPHUKA PRIMARY SCHOOL LOADING AND OFF-LOADING, FROM POINT B NTAPHUKA, TURN LEFT TO D1515 LOADING AND OFF-LOADING, PROCEED TO REACH P713, TURN RIGHT LOADING AND OFF-LOADING, PROCEED THROUGH P713 TO REACH P100 NAD TURN LEFT ON P100 LOADING AND OFF-LOADING, PROCEED TO REACH POINT C NDWEDWE MAGISTRATE COURT AND RETURN ON THE SAME ROUTE LOADING AND OFF-LOADING TO REACH POINT A IRELAND STREET TAXI RANK IN VERULAM.
12.2	VERULAM TO BUFFELSDRAAI: FROM IRELAND STREET TAXI RANK TURN RIGHT AT THE ROBOT TO TODD STREET, LOADING AND OFF-LOADING, TURN LEFT TO OAKLANDS DRIVE LOADING, TURN RIGHT TO WESTBROOK DRIVE, LOADING AND OFF-LOADING, PROCEED TO FIREWOOD ROAD LOADING AND OFF-LOADING, TURN RIGHT TO REDCLIFFE DRIVE LOADING AND OFF-LOADING, TURN LEFT SPORTS WAY, RIGHT OAK DRIVE, RIGHT REDCLIFFE DRIVE LEFT TO P521 LOADING AND OFF-LOADING, PROCEED STRAIGHT TO REACH P93 AND RETURN ON THE SAME ROUTE LOADING AND OFF-LOADING TO REACH POINT A IRELAND STREET TAXI RANK IN VERULAM.
12.3	NGONWENI/THUBALETHU TO VERULAM: FROM IRELAND STREET TAXI RANK IN VERULAM TURN RIGHT AT THE ROBOT TO TODD STREET, LOADING AND OFF-LOADING, PROCEED TO P98 LOADING AN OFF-LOADING PASS OSINDISWENI HOSPITAL, PROCEED PASS THUMBELA PRIMARY SCHOOL WITH P98 TURN RIGHT D33 PROCEED TO REACH P100 AND TURN RIGHT P100 LOADING AND OFF-LOADING, PROCEED WITH P100 TO REACH THUBALETHU HIGH SCHOOL, TURN AROUND AT THUBELETHU ON THE SAME ROUTE LOADING AND OFF-LOADING TO IRELAND STREET TAXI RANK IN VERULAM.
12.4	VERULAM TO HAZELMERE DAM: FROM IRELAND STREET TAXI RANK TURN LEFT AT THE ROBOT TO MOSS STREET, LOADING AND OFF-LOADING, TURN RIGHT TO SHALMAR ROAD/P79 PROCEED TO P100 LOADING AND OFF-LOADING TURN LEFT TO P530 AND PROCEED TO P239 LOADING AND OFF-LOADING UNTIL YOU REACH THE DAMS GATE AND RETURN BACK ON THE SAME ROUTE LOADING AND OFF-LOADING TO REACH IRELAND STREET TAXI RANK.



transport

Department:
Transport
Province of KwaZulu-Natal

GAZETTE

LGKZNG36-2018-
DEC

REGION: ALL

1) Application Number: APP0106902	2) Gazette Number: LGKZNG36-2018-DEC
3) Applicant: SE PHIRI ID NO. 7609275419084 Association: THUTHUKANI TAXI OWNERS ASSOCIATION	4) Applicant Address: PO BOX 2158 VERULAM DURBAN KWAZULU-NATAL 4340
5) Existing Licence Holder: NOT APPLICABLE ID NO. NOT APPLICABLE	6) Existing Licence Holder Address: NOT APPLICABLE
7) Type of application: NEW OPERATING LICENCE	8) Operating Licence Number: NOTAVAILABLE
9) Vehicle Type: MINIBUS	10) 1 X 15 (SEATED) + 0 (STANDING)
11) Region: GREATER NORTH	
12.1	THUTHUKANI TAXI OWNERS ASSOCIATION VERULAM TO NDWEDWE COURT: FROM POINT A IRELAND STREET TAXI RANK IN VERULAM TURNING RIGHT AT THE ROBOT TO TODD STREET, LOADING AND OFF-LOADING, PROCEED TO P98 LOADING AND OFF-LOADING TURN RIGHT TO P713 LOADING AND OFF-LOADING TURNING RIGHT TO D1515 LOADING AND OFF-LOADING, PROCEED TO NTAPHUKA PRIMARY SCHOOL POINT B, FROM NTAPHUKA PRIMARY, TURN RIGHT TO D1651, TURN RIGHT TO D1649 LOADING AND OFF-LOADING TO REACH NDODEMBI PRIMARY SCHOOL AND RETURN TO POINT B NTAPHUKA PRIMARY SCHOOL LOADING AND OFF-LOADING, FROM POINT B NTAPHUKA, TURN LEFT TO D1515 LOADING AND OFF-LOADING, PROCEED TO REACH P713, TURN RIGHT LOADING AND OFF-LOADING, PROCEED THROUGH P713 TO REACH P100 NAD TURN LEFT ON P100 LOADING AND OFF-LOADING, PROCEED TO REACH POINT C NDWEDWE MAGISTRATE COURT AND RETURN ON THE SAME ROUTE LOADING AND OFF-LOADING TO REACH POINT A IRELAND STREET TAXI RANK IN VERULAM.
12.2	VERULAM TO BUFFELSDRAAI: FROM IRELAND STREET TAXI RANK TURN RIGHT AT THE ROBOT TO TODD STREET, LOADING AND OFF-LOADING, TURN LEFT TO OAKLANDS DRIVE LOADING, TURN RIGHT TO WESTBROOK DRIVE, LOADING AND OFF-LOADING, PROCEED TO FIREWOOD ROAD LOADING AND OFF-LOADING, TURN RIGHT TO REDCLIFFE DRIVE LOADING AND OFF-LOADING, TURN LEFT SPORTS WAY, RIGHT OAK DRIVE, RIGHT REDCLIFFE DRIVE LEFT TO P521 LOADING AND OFF-LOADING, PROCEED STRAIGHT TO REACH P93 AND RETURN ON THE SAME ROUTE LOADING AND OFF-LOADING TO REACH POINT A IRELAND STREET TAXI RANK IN VERULAM.
12.3	NGONWENI/THUBALETHU TO VERULAM: FROM IRELAND STREET TAXI RANK IN VERULAM TURN RIGHT AT THE ROBOT TO TODD STREET, LOADING AND OFF-LOADING, PROCEED TO P98 LOADING AND OFF-LOADING PASS OSINDISWENI HOSPITAL, PROCEED PASS THUMBELA PRIMARY SCHOOL WITH P98 TURN RIGHT D33 PROCEED TO REACH P100 AND TURN RIGHT P100 LOADING AND OFF-LOADING, PROCEED WITH P100 TO REACH THUBALETHU HIGH SCHOOL, TURN AROUND AT THUBALETHU ON THE SAME ROUTE LOADING AND OFF-LOADING TO IRELAND STREET TAXI RANK IN VERULAM.
12.4	VERULAM TO HAZELMERE DAM: FROM IRELAND STREET TAXI RANK TURN LEFT AT THE ROBOT TO MOSS STREET, LOADING AND OFF-LOADING, TURN RIGHT TO SHALMAR ROAD/P79 PROCEED TO P100 LOADING AND OFF-LOADING TURN LEFT TO P530 AND PROCEED TO P239 LOADING AND OFF-LOADING UNTIL YOU REACH THE DAMS GATE AND RETURN BACK ON THE SAME ROUTE LOADING AND OFF-LOADING TO REACH IRELAND STREET TAXI RANK.



transport

Department:
Transport
Province of KwaZulu-Natal

GAZETTE

LGKZNG36-2018-
DEC

REGION: ALL

1) Application Number: APP0106903	2) Gazette Number: LGKZNG36-2018-DEC
3) Applicant: SE PHIRI ID NO. 7609275419084 Association: THUTHUKANI TAXI OWNERS ASSOCIATION	4) Applicant Address: PO BOX 2158 VERULAM DURBAN KWAZULU-NATAL 4340
5) Existing Licence Holder: NOT APPLICABLE ID NO. NOT APPLICABLE	6) Existing Licence Holder Address: NOT APPLICABLE
7) Type of application: NEW OPERATING LICENCE	8) Operating Licence Number: NOTAVAILABLE
9) Vehicle Type: MINIBUS	10) 1 X 15 (SEATED) + 0 (STANDING)
11) Region: GREATER NORTH	
12.1	THUTHUKANI TAXI OWNERS ASSOCIATION VERULAM TO NDWEDWE COURT: FROM POINT A IRELAND STREET TAXI RANK IN VERULAM TURNING RIGHT AT THE ROBOT TO TODD STREET, LOADING AND OFF-LOADING, PROCEED TO P98 LOADING AND OFF-LOADING TURN RIGHT TO P713 LOADING AND OFF-LOADING TURNING RIGHT TO D1515 LOADING AND OFF-LOADING, PROCEED TO NTAPHUKA PRIMARY SCHOOL POINT B, FROM NTAPHUKA PRIMARY, TURN RIGHT TO D1651, TURN RIGHT TO D1649 LOADING AND OFF-LOADING TO REACH NDODEMBI PRIMARY SCHOOL AND RETURN TO POINT B NTAPHUKA PRIMARY SCHOOL LOADING AND OFF-LOADING, FROM POINT B NTAPHUKA, TURN LEFT TO D1515 LOADING AND OFF-LOADING, PROCEED TO REACH P713, TURN RIGHT LOADING AND OFF-LOADING, PROCEED THROUGH P713 TO REACH P100 NAD TURN LEFT ON P100 LOADING AND OFF-LOADING, PROCEED TO REACH POINT C NDWEDWE MAGISTRATE COURT AND RETURN ON THE SAME ROUTE LOADING AND OFF-LOADING TO REACH POINT A IRELAND STREET TAXI RANK IN VERULAM.
12.2	VERULAM TO BUFFELSDRAAI: FROM IRELAND STREET TAXI RANK TURN RIGHT AT THE ROBOT TO TODD STREET, LOADING AND OFF-LOADING, TURN LEFT TO OAKLANDS DRIVE LOADING, TURN RIGHT TO WESTBROOK DRIVE, LOADING AND OFF-LOADING, PROCEED TO FIREWOOD ROAD LOADING AND OFF-LOADING, TURN RIGHT TO REDCLIFFE DRIVE LOADING AND OFF-LOADING, TURN LEFT SPORTS WAY, RIGHT OAK DRIVE, RIGHT REDCLIFFE DRIVE LEFT TO P521 LOADING AND OFF-LOADING, PROCEED STRAIGHT TO REACH P93 AND RETURN ON THE SAME ROUTE LOADING AND OFF-LOADING TO REACH POINT A IRELAND STREET TAXI RANK IN VERULAM.
12.3	NGONWENI/THUBALETHU TO VERULAM: FROM IRELAND STREET TAXI RANK IN VERULAM TURN RIGHT AT THE ROBOT TO TODD STREET, LOADING AND OFF-LOADING, PROCEED TO P98 LOADING AND OFF-LOADING PASS OSINDISWENI HOSPITAL, PROCEED PASS THUMBELA PRIMARY SCHOOL WITH P98 TURN RIGHT D33 PROCEED TO REACH P100 AND TURN RIGHT P100 LOADING AND OFF-LOADING, PROCEED WITH P100 TO REACH THUBALETHU HIGH SCHOOL, TURN AROUND AT THUBELETHU ON THE SAME ROUTE LOADING AND OFF-LOADING TO IRELAND STREET TAXI RANK IN VERULAM.
12.4	VERULAM TO HAZELMERE DAM: FROM IRELAND STREET TAXI RANK TURN LEFT AT THE ROBOT TO MOSS STREET, LOADING AND OFF-LOADING, TURN RIGHT TO SHALMAR ROAD/P79 PROCEED TO P100 LOADING AND OFF-LOADING TURN LEFT TO P530 AND PROCEED TO P239 LOADING AND OFF-LOADING UNTIL YOU REACH THE DAMS GATE AND RETURN BACK ON THE SAME ROUTE LOADING AND OFF-LOADING TO REACH IRELAND STREET TAXI RANK.



transport

Department:
Transport
Province of KwaZulu-Natal

GAZETTE

LGKZNG36-2018-
DEC

REGION: ALL

1) Application Number: APP0106904	2) Gazette Number: LGKZNG36-2018-DEC
3) Applicant: TC NGCOBO ID NO. 5203025440087 Association: WILLOWFONTEIN TAXI ASSOCIATION	4) Applicant Address: 16 BARKER ROAD PRESTBURY PIETERMARITZBURG KWA-ZULU NATAL 3201
5) Existing Licence Holder: NOT APPLICABLE ID NO. NOT APPLICABLE	6) Existing Licence Holder Address: NOT APPLICABLE
7) Type of application: NEW OPERATING LICENCE	8) Operating Licence Number: LKNKZN0147454
9) Vehicle Type: MINIBUS TAXI	10) 1 X 9-16 (SEATED) + 0 (STANDING)
11) Region: UMGUNGUNDLOVU	
12.1	<p>1. INBOUND.</p> <p>FROM WILLOWFONTEIN TAXI TERMINUS / Z356 (KPE0061) TO SLATTER STREET TAXI TERMINAL (KPC0023).</p> <p>FROM WILLOWFONTEIN, Z248, Z290 RETURN Z290, Z248, WILLOWFONTEIN F.J. SITHOLE, SUTHERLAND, MOSES MABHIDA (EDENDALE) LANGALIBALELE (LONGMARKET) RETIEF, PIETERMARITZ, SLATTER.</p> <p>OUTBOUND.</p> <p>FROM SLATTER STREET TAXI TERMINAL (KPC0023) TO WILLOWFONTEIN TAXI TERMINUS / Z356 (KPE0061).</p> <p>FROM SLATTER STREET, PIETERMARITZ, PINE, MOSES MABHIDA (EDENDALE) SUTHERLAND, F.J. SITHOLE, WILLOWFONTEIN.</p> <p>ALTERNATIVE ROUTING.</p> <p>OUTBOUND.</p> <p>A. PIETERMARITZ, WEST STREET BUS/TAXI STATION, WEST, JABU NDLOVU (LOOP) MOSES MABHIDA (EDENDALE), SUNDERLAND, F.J. SITHOLE, WILLOWFONTEIN</p> <p>B. PIETERMARITZ, WEST STREET BUS/TAXI STATION, WEST, BURGER, MOSES MABHIDA (EDENDALE), SUTHERLAND, F.J. SITHOLE, WILLOWFONTEIN</p> <p>C. PIETERMARITZ, WEST STREET BUS/TAXI STATION, WEST, PRINCE ALFRED, CAMPDRIFT, MOSES MABHIDA (EDENDALE) SUTHERLAND, F.J. SITHOLE, WILLOWFONTEIN.</p> <p>RESTRICTIONS: ALONG WILLOWFONTEIN ROAD AND F.J. SITHOLE ROAD (FROM 10H00 ON SUTHERLAND ROAD), ONLY OFF LOADING OF PASSENGERS IS PERMITTED. THE LOADING OF PASSENGERS ALONG THIS SECTION OF THE ROUTE IS NOT PERMITTED.</p> <p>SPECIAL CONDITIONS: DISPUTES AGAINST WILLOWFONTEIN TAXI ASSOCIATION.</p>



transport

Department:
Transport
Province of KwaZulu-Natal

GAZETTE

LGKZNG36-2018-
DEC

REGION: ALL

12.2	<p>KWANDLOVU</p> <p>INBOUND FROM (ORIGIN): WILLOWFONTEIN TAXI TERMINUS-WILLOWFONTEIN/Z356 (KPE0061) TO (DESTINATION): SLATTER STREET TAXI TERMINAL (KPC0023) ROUTE: WILLOWFONTEIN,N48,UNNAMED ROAD,UNNAMED ROADN48, WILLOWFONTEIN, F.J.SITHOLE. SUTHERLAND MOSES MABHIDA (EDENDALE), LANGALIBALELE, RETIEF, PIETERMARITZ SLATTER.</p> <p>OUTBOUND: FROM (ORIGIN): SLATTER STREET TAXI TERMINAL (KPC0023) TO (DESTINATION): WILLOWFONTEIN TAXI TERMINUS-WILLOWFONTEIN/Z356 (KPE0061) ROUTE: PIETERITZ, PINE, MOSES MABHIDA (EDENDALE, SUTHERLANDS, F.J.SITHOLE, WILLWOFONTEIN.</p> <p>ALTERNATIVE ROUTING: OUTBOUND A: PIETERMARITZ, WEST STREET BUS/TAXI STATION, WEST, JABU NDLOVU (LOOP)MOSES MABHIDA (EDENDALE), SUTHERLAND, F.J.SITHOLE, WILLOWFONTEIN B:PIETERMARIZ, WEST STREET BUS/TAXI STATION, WEST BURGER, MOSES MABHIDA (EDENDALE SUTHERLAND, F.J.SITHOLE WILLOWFONTEIN C: PIETERMARITZ, WEST STREET BUS/TAXI STATION, WEST PRINCE ALFRED, CAMPSDRIFT, MOSES MABHIDA (EDENDALE) SUTHERLAND, F.J.SITHOLE, WILLOWFONTEIN</p> <p>RESTRICTIONS: ALONG WILLOWFONTEIN ROAD AND F.J. SITHOLE ROAD (FROM N10 TO SUNDERLAND ROAD), ONLY OFF-LOADING OF PASSENGERS IS PERMITTED. THE LOADING OF PASSENGERS ALONG THIS SECTION OF THE ROUTE IS NOT PERMITTED.</p> <p>SPECIAL CONDITIONS: DISPUTES AGAINST WILLOWFONTEIN TAXI ASSOCIATION:NONE.</p>
12.3	<p>INBOUND: FROM (ORIGIN): WILLOWFONTEIN TAXI TERMINUS - WILLOWFONTEIN/ Z356 (KPE0061) TO: (DESTINATION): SLATTER STREET TAXI TERMINAL (KPC0023) ROUTE: WILLOWFONTEIN, Z211 RETURN Z211, WILLOWFONTEIN, F.J.SITHOLE, SUTHERLAND, MOSES MABHIDA (EDENDALE), LANGALIBALELE (LONGMAKERT), RETIEF, PIETERMARITZ, SLATTER.</p> <p>OUTBOUND: FROM (ORIGIN): SLATTER STREET TAXI TERMINAL (KPC0023) TO (DESTINATION): WILLOWFONTEIN TAXI RANK TERMINUS - WILLOWFONTEIN/Z356 (KPE0061) ROUTE: PIETERMARITZ, PINE, MOSES MABHIDA (EDENDALE), SUTHERLAND, F.J. SITHOLE, WILLOWFONTEIN.</p> <p>ALTERNATIVE ROUTING: OUTBOUND A: PIETERMARITZ, WEST STREET BUS/TAXI STATION, WEST, JABU NDLOVU (LOOP), MOSES MABHIDA (EDENDALE), SUTHERLAND, F.J.SITHOLE, WILLOWFONTEIN. B: PIETERMARITZ, WEST STREET BUS/TAXI STATION, WEST, BURGER, MOSES MABHIDA (EDENDALE), SUTHERLAND, F.J.SITHOLE, WILLOWFONTEIN. C: PIETERMARITZ, WEST STREET BUS/TAXI STATION, WEST, PRINCE ALFRED, CAMPDRIFT, MOSES MABHIDA (EDENDALE) SUTHERLAND F.J.SITHOLE, WILLOWFONTEIN.</p> <p>RESTRICTIONS: ALONG WILLOWFONTEIN ROAD AND F.J.SITHOLE AND F.J.SITHOLE ROAD (FROM N10 TO SUTHERLAND ROAD), ONLY OFF-LOADING OF PASSENGERS IS PERMITTED. THE LOADING OF PASSENGERS ALONG THIS SECTION OF THE ROUTE IS NOT PERMITTED.</p>



transport

Department:
Transport
Province of KwaZulu-Natal

GAZETTE

LGKZNG36-2018-
DEC

REGION: ALL

12.4	<p>INBOUND: FROM (ORIGIN): WILLOWFONTEIN TAXI TERMINUS - WILLOWFONTEIN/Z356 (KPE0061) TO (DESTINATION): SLATTER STREET TAXI TERMINAL (KPC0023) ROUTE: Z356, Z371, Z381, V359, Z356, WILLOWFONTEIN, F.J.SITHOLE, SUTHERLAND, MOSES MABHIDA (EDENDALE), LANGALIBALELE (LONGMARKET), RETIEF, PIETERMARITZ, SLATTER</p> <p>OUTBOUND: FROM (ORIGIN): SLATTER STREET TAXI TERMINAL (KPC0023) TO (DESTINATION): WILLOWFONTEIN TAXI TERMINUS - WILLOWFONTEIN/Z356 (KPE0061) ROUTE: PIETERMARITZ, PINE, MOSESE MABHIDA (EDENDALE), SUNDERLAND, F.J.SITHOLE WILLOWFONTEIN</p> <p>ALTERNATIVE ROUTING: OUTBOUND A: PIETERMARITZ, WEST, STREET BUS/ TAXI STATION, WEST, JABU NDLOVU (LOOP) MOSES MABHIDA (EDENDALE), SUTHERLAND, F.J.SITHOLE WILLOWFONTEIN B: PIETERAMRITZ, WEST STREET BUS/ TAXI STATION, WEST BURGER, MOSES MABHIDA (EDENDALE), SUTHERLAND, F.J.SITHOLE, WILLOWFONTEIN C: PIETERMARITZ, WEST STREET BUS/ TAXI STATION, WEST, PRINCE ALFRED, CAMPDRIFT, MOSES MABHIDA (EDENDALE)SUTHERLAND, F.J.SITHOLE, WILLOWFONTEIN</p> <p>RESTRICTIONS: ALONG WILLOWFONTEIN ROAD AND F.J.SITHOLE ROAD (FROM N10 TO SUNTHERLAND ROAD) ONLY OFF-LOADING OF PASSENGERS IS PERMITTED. THE LOADING OF PASSENGERS ALONG THIS SECTION OF THE ROUTE IS NOT PERMITTED.</p>
12.5	<p>INBOUND.</p> <p>WILLOWFONTEIN TAXI TERMINUS / Z356 (KPE0061) TO SLATTER STREET.</p> <p>FROM WILLOWFONTEIN TAXI TERMINUS N48, Z255,Z248, WILLOWFONTEIN, F.J.SITHOLE, SUNDERLAND, MOSES MABHIDA (EDENDALE), LANGALIBALELE (LONGMARKET, RETIEF, PIETERMARITZ, SLATTER STREET.</p> <p>OUTBOUND.</p> <p>FROM SLATTER STREET TAXI TERMINAL (KPC0023)ROUTE: PIETERMARITZ, PINE, MOSES MABHIDA (EDENDALE) SUTHERLAND, F.J.SITHOLE, WILLOWFONTEIN TAXI TERMINUS.</p> <p>ALTERNATIVE ROUTING.</p> <p>OUTBOUND.</p> <p>A. PIETERMARITZ, WEST STREET BUS/TAXI STATION, WEST, JABU NDLOVU, WEST, JABU NDLOVU (LOOP), MOSES MABHIDA (EDENDALE) SUNDERLAND, F.J.SITHOLE,WILLOWFONTEIN, Z248, Z272, Z255, N48, WILLOWFONTEIN B. PIETERMARITZ, WEST STREET BUS / TAXI STATION, WEST BURGER, MOSES MABHIDA (EDENDALE, SUTHERLAND, F.J. SITHOLE, WILLOWFONTEIN, Z248, Z272, Z255, N48,WILLOWFONTEIN. C. PIETERMARITZ, WEST STREET BUS/TAXI STATION, WEST, PRINCE ALFRED, CAMPSDRIFT, MOSES MABHIDA (EDENDALE)SUTHERLAND, F.J.SITHOLE, WILLOWFONTEIN.</p> <p>RESTRICTIONS: ALONG WILLOWFONTEIN ROAD AND F.J. SITHOLE ROAD (FROM10H00 ON SUTHERLAND ROAD) ONLY OFF-LOADING OF PASSENGERS IS PERMITTED.THE LOADING OF PASSENGERS ALONG THIS SECTION OF THE ROUTE IS NOT PERMITTED.</p> <p>SPECIAL CONDITIONS: DISPUTES AGAINST WILLOWFONTEIN TAXI ASSOCIATION.</p>



transport

Department:
Transport
Province of KwaZulu-Natal

GAZETTE

LGKZNG36-2018-
DEC

REGION: ALL

12.6

CONDITIONS/RESTRICTIONS

1. PASSENGERS MAY BE PICKED UP AND/OR SET DOWN ONLY AT DESIGNATED TAXI RANK OR TAXI STOP, WHICH SHALL EXCLUDE BUS STOPS.

2. ENTRY OR RANKING ON PRIVATE PROPERTY IS NOT PERMITTED WITHOUT PERMISSION OF THE LANDLORD, A COPY OF WHICH MUST BE SUPPLIED TO THE BOARD BEFORE ISSUE OPERATING LICENSE.

3. WITHOUT HAVING ENTERED INTO AN AGREEMENT WITH OTHER OPERATORS ON A COMMON ROUTE, AS CONTEMPLATED BY SECTION 88 (2) (B) OF ACT 22 OF 2000, THE PICKING UP OR SETTING DOWN OF PASSENGERS ON SUCH ROUTE IS NOT PERMITTED. A COPY OF SUCH AGREEMENT MUST BE SUPPLIED TO THE BOARD.

4. AT RANKS, WHETHER ON -STREET OR OFF-STREET, ONLY THE TAXIS THAT CAN BE ACCOMMODATED IN THE DEMARCATED AREA MAY OCCUPY THE RANK, EXCESS VEHICLES MUST HOLD ELSEWHERE AT DESIGNATED HOLDING AREAS.

5. RANK PERMITS OR LETTERS OF AUTHORITY MUST BE PRODUCED IN RESPECT OF ALL RANKS IN MUNICIPAL ARREARS, IN PARTICULAR MAJOR TOWNS AND CITIES.

6. THE ALLOCATION OF ANY ROUTE OR PORTION OF A ROUTE IS SUBJECT TO THE CONDITION THAT IT HAS BEEN APPROVED AND ALLOCATED IN GOOD FAITH AND THAT SUCH ROUTE WILL BE INVALID SHOULD IT TRANSPIRE THAT THE ROUTE OR PORTION THEREOF WILL, OR HAS CAUSED CONFLICT DUE TO IT HAVING BEEN APPROVED BASED ON INCORRECT OR FALSE INFORMATION SUPPLIED TO THE BOARD OR AS A RESULT OF AN ERROR. IN SUCH INSTANCE THE OPERATING LICENSE MUST BE RETURNED TO THE BOARD FOR CORRECTION.

7. THE VEHICLE MUST BE COVERED BY MOTOR VEHICLE INSURANCE AS WELL AS PERSONAL LIABILITY INSURANCE.



transport

Department:
Transport
Province of KwaZulu-Natal

GAZETTE

LGKZNG36-2018-
DEC

REGION: ALL

1) Application Number: APP0106912	2) Gazette Number: LGKZNG36-2018-DEC
3) Applicant: TE NTUNZELA ID NO. 7410255515086 Association: RICHMOND TAXI OWNERS ASSOCIATIONS	4) Applicant Address: P.O.BOX 564 RICHMOND KWA ZULU NATAL 3780
5) Existing Licence Holder: NOT APPLICABLE ID NO. NOT APPLICABLE	6) Existing Licence Holder Address: NOT APPLICABLE
7) Type of application: NEW OPERATING LICENCE	8) Operating Licence Number: LGKZN0403000172
9) Vehicle Type: MINIBUS TAXI	10) 1 X 9-16 (SEATED) + 0 (STANDING)
11) Region: UMGUNGUNDLOVU	
12.1	<p>GENGESHE TO RICHMOND.</p> <p>INBOUND</p> <p>FROM: GENGESHE ROUTE - PASSING: D684, P121, MR5, SHEPSTONE STREET TO RICHMOND RANK NO.1 SHEPSTONE STREET (KPX0024).</p> <p>OUTBOUND</p> <p>FROM: RICHMOND RANK NO.1 SHEPSTONE STREET (KPX0024) ROUTE - PASSING: SHEPSTONE STREET, MR5, P121, D684 TO GENGESHE.</p>
12.2	<p>NDALENI TO RICHMOND</p> <p>INBOUND FROM: NDALENI ROUTE - PASSING: D1229, SHEPSTONE STREET TO RICHMOND RANK NO. 1-SHEPSTONE STREET (KPX0024).</p> <p>OUTBOUND</p> <p>FROM: RICHMOND RANK NO. 1-SHEPSTONE STREET (KPX0024) ROUTE - PASSING: SHEPSTONE STREET, D1229 TO NDALENI.</p>
12.3	<p>MASANGAZANE TO RICHMOND.</p> <p>INBOUND: FROM MASANGAZANE – P121/D388 (KPX0025) ROUTE PASSING, P121, SHEPSTONE TO RICHMOND RANK NO.1-OFF SHEPSTONE STREET (KPX0023).</p> <p>OUTBOUND: FROM RICHMOND RANK NO.1-OFF SHEPSTONE STREET (KPX0023) ROUTE PASSING SHEPSTONE, P121 TO MASANGAZANE – P121/D388 (KPX0025).</p>
12.4	<p>SIMOZOMENI TO RICHMOND.</p> <p>INBOUND: FROM SIMOZOMENI ROUTE - PASSING D1230, D1229, SHEPSTONE STREET TO RICHMOND RANK NO.1-SHEPSTONE STREET (KPX0024).</p> <p>OUTBOUND: FROM RICHMOND RANK NO.1-SHEPSTONE STREET (KPX0024) ROUTE - PASSING: SHEPSTONE STREET, D1229, D1231, D1230 TO SIMOZOMENI.</p>



transport

Department:
Transport
Province of KwaZulu-Natal

GAZETTE

LGKZNG36-2018-
DEC

REGION: ALL

1) Application Number: APP0106916	2) Gazette Number: LGKZNG36-2018-DEC
3) Applicant: J JUGROOP ID NO. 9303255179086 Association: INNERCITY CIRCLE MINIBUS ASSOCIATION	4) Applicant Address: 46 PROTEA RD ASHERVILLE 4091
5) Existing Licence Holder: FB OSMAN ID NO. 6206050222089	6) Existing Licence Holder Address: 46 PROTEA RD ASHERVILLE, DURBAN KWA ZULU NATAL 4001
7) Type of application: NORMAL TRANSFER	8) Operating Licence Number: LGKZN1303000717
9) Vehicle Type: MINIBUS	10) 1 X 15 (SEATED) + 0 (STANDING)
11) Region: DURBAN CENTRAL	
12.1	<p>FROM RANK NO. 44B, SOUTH SIDE OF ALICE STREET AND MARKET ROAD CORNER TO RANK NO. 44D IN POINT ROAD AT FISHER STREET OR TO RANK 44C INTO POINT ROAD AT SOUTHAMPTON STREET.</p> <p>ALONG ALICE STREET, INTO OLD FORT ROAD, LEFT INTO NMR AVENUE OR STANGER STREET, RIGHT INTO SOMTSEU ROAD, RIGHT INTO BRICKHILL ROAD/PLAYFAIR ROAD, RIGHT INTO OLD FORT ROAD, LEFT INTO BRICKHILL ROAD, INTO POINT ROAD, INTO RANK 44D ON POINT ROAD AT FISHER STREET OR PROCEED TO RANK 44C ONTO POINT ROAD AT SOUTHAMPTON STREET.</p> <p>FROM RANK 44A, SOUTH SIDE OF LEOPOLD STREET BEFORE MARKET ROAD TO RANK 44D INTO POINT ROAD AT FISHER STREET OR TO RANK 44C INTO POINT ROAD AT SOUTHAMPTON STREET.</p> <p>INTO MARKET ROAD, LEFT INTO WEST STREET, RIGHT INTO POINT ROAD INTO RANK 44D ON POINT ROAD AT FISHER STREET OR PROCEED TO RANK 44C INTO POINT ROAD AT SOUTHAMPTON STREET.</p> <p>OR</p> <p>INTO MARKET ROAD, LEFT INTO WEST STREET, LEFT INTO POINT ROAD, INTO BRICKHILL ROAD, RIGHT INTO SOMTSEU ROAD, RIGHT INTO BRICKHILL ROAD/PLAYFAIR ROAD, RIGHT INTO OLD FORT ROAD, LEFT INTO BRICKHILL ROAD, INTO POINT ROAD, INTO RANK 44D ON POINT ROAD AT FISHER STREET OR PROCEED TO RANK 44C INTO POINT ROAD AT SOUTHAMPTON STREET.</p>



transport

Department:
Transport
Province of KwaZulu-Natal

GAZETTE

LGKZNG36-2018-
DEC

REGION: ALL

12.2	<p>FROM RANK 44D IN POINT ROAD AT FISHER STREET TO RANKS 44A AND 44B, ALONG POINT ROAD, LEFT INTO PINE STREET, RIGHT INTO RUSSELL STREET, LEFT INTO LEOPOLD STREET, [TO RANK 44A ON, LEOPOLD STREET</p> <p>OR</p> <p>INTO CANONGATE ROAD, RIGHT INTO WARWICK AVENUE, INTO CENTENARY ROAD, INTO MARKET ROAD, LEFT INTO ALICE STREET, TO RANK 44B ON SOUTH EAST CORNER OF ALICE STREET AND MARKET ROAD.</p> <p>OR</p> <p>ALONG POINT ROAD, INTO BRICKHILL ROAD, LEFT INTO SOMTSEU ROAD, LEFT INTO – STANGER STREET, INTO PRINCE ALFRED STREET, RIGHT INTO ORDINANCE ROAD INTO LEOPOLD STREET TO RANK 44A ON LEOPOLD STREET.</p> <p>OR</p> <p>FROM SOMTSUE ROAD LEFT INTO NMR AVENUE INTO WALNUT ROAD RIGHT INTO ORDINANCE ROAD – INTO LEOPOLD STREET – TO RANK 44A ON LEOPOLD STREET NEAR BEREIA STATION</p> <p>OR</p> <p>LEOPOLD STREET, RIGHT INTO WARWICK AVENUE, INTO CENTENARY ROAD, “U” TURN BEFORE SYDENHAM ROAD BACK INTO CENTENARY ROAD, INTO MARKET ROAD, LEFT INTO ALICE STREET, TO RANK 44B ON SOUTH EAST CORNER OF ALICE STREET AND MARKET ROAD.</p> <p>FROM RANK 44C IN POINT ROAD AT SOUTHAMPTON STREET TO RANKS 44A AND 44B. ALONG POINT ROAD, INTO SHEPSTONE STREET, RIGHT INTO BELL STREET, LEFT INTO PRINCE STREET, INTO GILLESPIE STREET, LEFT INTO WEST STREET - INTO FAREWELL STREET, RIGHT INTO SMITH STREET, RIGHT INTO WARWICK AVENUE.</p> <p>OR</p> <p>RIGHT INTO POINT ROAD, INTO BRICKHILL ROAD, LEFT INTO SOMTSEU ROAD, LEFT INTO - STANGER STREET, INTO PRINCE ALFRED STREET.</p> <p>OR</p> <p>NMR AVENUE INTO WALNUT ROAD – RIGHT INTO ORDINANCE ROAD, INTO LEOPOLD STREET – TO RANK 44A ON LEOPOLD STREET NEAR BEREIA STATION.</p> <p>OR</p> <p>RIGHT INTO WARWICK AVENUE, INTO CENTENARY ROAD, TURN RIGHT BEFORE SYDENHAM ROAD BACK INTO CENTENARY ROAD, INTO MARKET ROAD, LEFT INTO ALICE STREET, TO RANK 44B ON SOUTH EAST CORNER OF ALICE STREET AND MARKET ROAD.</p> <p>OR</p> <p>ALONG POINT ROAD, INTO SHEPSTONE STREET INTO MAZZEPA STREET, RIGHT WINDER STREET, LEFT INTO POINT ROAD, LEFT INTO PINE STREET, RIGHT INTO RUSSELL STREET, LEFT INTO LEOPOLD STREET TO RANK 44A ON LEOPOLD STREET NEAR BEREIA STATION -</p> <p>OR</p> <p>RIGHT INTO WARWICK AVENUE, INTO CENTENARY ROAD, “U”TURN BEFORE SYDENHAM ROAD BACK INTO CENTENARY ROAD, INTO MARKET ROAD, LEFT INTO ALICE STREET, TO RANK 44B ON SOUTH EAST CORNER OF ALICE STREET AND MARKET ROAD.</p> <p>NB: PASSENGERS TO BE PICKED UP/DROPPED OFF ALONG THE ROUTE, ONLY AT TAXI STOPS PROVIDED</p>
------	--

Printed by and obtainable from the Government Printer, Bosman Street, Private Bag X85, Pretoria, 0001.
Contact Centre Tel: 012-748 6200. eMail: info.egazette@gpw.gov.za
Publications: Tel: (012) 748 6053, 748 6061, 748 6065