



KWAZULU-NATAL PROVINCE
KWAZULU-NATAL PROVINSIE
ISIFUNDAZWE SA KWAZULU-NATALI

Provincial Gazette • Provinsiale Koerant • Igazethi Yesifundazwe

(Registered at the post office as a newspaper) • (As 'n nuusblad by die poskantoor geregistreer)
(Irejistiwee njengephephandaba eposihhovisi)

PIETERMARITZBURG

Vol. 13

7 FEBRUARY 2019
7 FEBRUARIE 2019
7 KUNHLOLANJA 2019

No. 2040

PART 1 OF 4

We all have the power to prevent AIDS



**AIDS
HELPLINE**

0800 012 322

DEPARTMENT OF HEALTH

Prevention is the cure

N.B. The Government Printing Works will not be held responsible for the quality of "Hard Copies" or "Electronic Files" submitted for publication purposes

ISSN 1994-4558



9 771994 455008

02040



IMPORTANT NOTICE:

THE GOVERNMENT PRINTING WORKS WILL NOT BE HELD RESPONSIBLE FOR ANY ERRORS THAT MIGHT OCCUR DUE TO THE SUBMISSION OF INCOMPLETE / INCORRECT / ILLEGIBLE COPY.

No FUTURE QUERIES WILL BE HANDLED IN CONNECTION WITH THE ABOVE.

CONTENTS

Gazette *Page*
No. *No.*

GENERAL NOTICES • ALGEMENE KENNISGEWINGS

5	Promotion of Administrative Justice Act, 2000 (Act No. 3 of 2000): Notice of applications received in terms of section 30A (2): Various properties	2040	11
5	Bevordering van Administratiewe Geretigheidswet, 2000 (Wet No 3 van 2000): Kennisgewing van aansoek ontvang in terme van artikel 30A (2): Verskeie erwe	2040	12

PROVINCIAL NOTICES • PROVINSIALE KENNISGEWINGS

12	Division of Revenue Act, 2018: Transfer of Funds to Municipalities—Post 2018/19 Adjustments: Vote 8: Human Settlements; and Vote 11: Co-operative Governance and Traditional Affairs.....	2040	16
13	Division of Revenue Bill, 2018: Publishing of Planned Expenditure for Accredited Municipalities: Vote 8: Human Settlements	2040	18
14	The South African Schools' Act: The Resource Targeting List 2018/2019.....	2040	19
15	KwaZulu-Natal Land Administration and Immovable Asset Management Act (2/2014): Portion 2 of Erf 15323, Newcastle	2040	97
16	Mineral and Petroleum Resources Development Act (28/2002): Notice regarding consultation with interested and affected persons in terms of section 10 read with Regulation 3 of the Act.....	2040	98
4	Road Carrier Permits: KwaZulu-Natal	2040	109
5	Road Carrier Permits: KwaZulu-Natal	2040	302

MUNICIPAL NOTICES • MUNISIPALE KENNISGEWINGS

4	Local Government: Municipal Systems Act (32/2000): Invitation to Comment—Proposed Amendments to the Umhlathuze Spatial Planning and Land Use Management By-law, 2017	2040	447
---	--	------	-----

Closing times for **ORDINARY WEEKLY** 2019

KWAZULU-NATAL PROVINCIAL GAZETTE

*The closing time is **15:00** sharp on the following days:*

- **24 December 2018**, Thursday for the issue of Thursday **03 January 2019**
- **03 January**, Thursday for the issue of Thursday **10 January 2019**
- **10 January**, Thursday for the issue of Thursday **17 January 2019**
- **17 January**, Thursday for the issue of Thursday **24 January 2019**
- **24 January**, Thursday for the issue of Thursday **31 January 2019**
- **31 January**, Thursday for the issue of Thursday **07 February 2019**
- **07 February**, Thursday for the issue of Thursday **14 February 2019**
- **14 February**, Thursday for the issue of Thursday **21 February 2019**
- **21 February**, Thursday for the issue of Thursday **28 February 2019**
- **28 February**, Thursday for the issue of Thursday **07 March 2019**
- **07 March**, Thursday for the issue of Thursday **14 March 2019**
- **14 March**, Thursday for the issue of Thursday **21 March 2019**
- **20 March**, Wednesday for the issue of Thursday **28 March 2019**
- **28 March**, Tuesday for the issue of Thursday **04 April 2019**
- **04 April**, Thursday for the issue of Thursday **11 April 2019**
- **11 April**, Thursday for the issue of Thursday **18 April 2019**
- **16 April**, Tuesday for the issue of Thursday **25 April 2019**
- **24 April**, Wednesday for the issue of Thursday **02 May 2019**
- **02 May**, Thursday for the issue of Thursday **09 May 2019**
- **09 May**, Thursday for the issue of Thursday **16 May 2019**
- **16 May**, Thursday for the issue of Thursday **23 May 2019**
- **23 May**, Thursday for the issue of Thursday **30 May 2019**
- **30 May**, Thursday for the issue of Thursday **06 June 2019**
- **06 June**, Wednesday for the issue of Thursday **13 June 2019**
- **12 June**, Wednesday for the issue of Thursday **20 June 2019**
- **20 June**, Thursday for the issue of Thursday **27 June 2019**
- **27 June**, Thursday for the issue of Thursday **04 July 2019**
- **04 July**, Thursday for the issue of Thursday **11 July 2019**
- **11 July**, Thursday for the issue of Thursday **18 July 2019**
- **18 July**, Thursday for the issue of Thursday **25 July 2019**
- **25 July**, Thursday for the issue of Thursday **01 August 2019**
- **01 August**, Friday for the issue of Thursday **08 August 2019**
- **07 August**, Wednesday for the issue of Thursday **15 August 2019**
- **15 August**, Thursday for the issue of Thursday **22 August 2019**
- **22 August**, Thursday for the issue of Thursday **29 August 2019**
- **29 August**, Thursday for the issue of Thursday **05 September 2019**
- **05 September**, Thursday for the issue of Thursday **12 September 2019**
- **12 September**, Thursday for the issue of Thursday **19 September 2019**
- **18 September**, Wednesday for the issue of Thursday **26 September 2019**
- **26 September**, Thursday for the issue of Thursday **03 October 2019**
- **03 October**, Thursday for the issue of Thursday **10 October 2019**
- **10 October**, Thursday for the issue of Thursday **17 October 2019**
- **17 October**, Thursday for the issue of Thursday **24 October 2019**
- **24 October**, Thursday for the issue of Thursday **31 October 2019**
- **31 October**, Thursday for the issue of Thursday **07 November 2019**
- **07 November**, Thursday for the issue of Thursday **14 November 2019**
- **14 November**, Thursday for the issue of Thursday **21 November 2019**
- **21 November**, Thursday for the issue of Thursday **28 November 2019**
- **28 November**, Thursday for the issue of Thursday **05 December 2019**
- **05 December**, Thursday for the issue of Thursday **12 December 2019**
- **11 December**, Wednesday for the issue of Thursday **19 December 2019**
- **18 December**, Wednesday for the issue of Thursday **26 December 2019**

LIST OF TARIFF RATES FOR PUBLICATION OF NOTICES

COMMENCEMENT: 1 APRIL 2018

NATIONAL AND PROVINCIAL

Notice sizes for National, Provincial & Tender gazettes 1/4, 2/4, 3/4, 4/4 per page. Notices submitted will be charged at R1008.80 per full page, pro-rated based on the above categories.

Pricing for National, Provincial - Variable Priced Notices		
Notice Type	Page Space	New Price (R)
Ordinary National, Provincial	1/4 - Quarter Page	252.20
Ordinary National, Provincial	2/4 - Half Page	504.40
Ordinary National, Provincial	3/4 - Three Quarter Page	756.60
Ordinary National, Provincial	4/4 - Full Page	1008.80

EXTRA-ORDINARY

All Extra-ordinary National and Provincial gazette notices are non-standard notices and attract a variable price based on the number of pages submitted.

The pricing structure for National and Provincial notices which are submitted as **Extra ordinary submissions** will be charged at **R3026.32** per page.

GOVERNMENT PRINTING WORKS - BUSINESS RULES

The **Government Printing Works (GPW)** has established rules for submitting notices in line with its electronic notice processing system, which requires the use of electronic *Adobe Forms*. Please ensure that you adhere to these guidelines when completing and submitting your notice submission.

CLOSING TIMES FOR ACCEPTANCE OF NOTICES

1. The *Government Gazette* and *Government Tender Bulletin* are weekly publications that are published on Fridays and the closing time for the acceptance of notices is strictly applied according to the scheduled time for each gazette.
2. Please refer to the Submission Notice Deadline schedule in the table below. This schedule is also published online on the Government Printing works website www.gpwonline.co.za

All re-submissions will be subject to the standard cut-off times.

All notices received after the closing time will be rejected.

Government Gazette Type	Publication Frequency	Publication Date	Submission Deadline	Cancellations Deadline
National Gazette	Weekly	Friday	Friday 15h00 for next Friday	Tuesday, 15h00 - 3 working days prior to publication
Regulation Gazette	Weekly	Friday	Friday 15h00 for next Friday	Tuesday, 15h00 - 3 working days prior to publication
Petrol Price Gazette	Monthly	Tuesday before 1st Wednesday of the month	One day before publication	1 working day prior to publication
Road Carrier Permits	Weekly	Friday	Thursday 15h00 for next Friday	3 working days prior to publication
Unclaimed Monies (Justice, Labour or Lawyers)	January / September 2 per year	Last Friday	One week before publication	3 working days prior to publication
Parliament (Acts, White Paper, Green Paper)	As required	Any day of the week	None	3 working days prior to publication
Manuals	Bi- Monthly	2nd and last Thursday of the month	One week before publication	3 working days prior to publication
State of Budget (National Treasury)	Monthly	30th or last Friday of the month	One week before publication	3 working days prior to publication
<i>Extraordinary Gazettes</i>	As required	Any day of the week	<i>Before 10h00 on publication date</i>	<i>Before 10h00 on publication date</i>
Legal Gazettes A, B and C	Weekly	Friday	One week before publication	Tuesday, 15h00 - 3 working days prior to publication
Tender Bulletin	Weekly	Friday	Friday 15h00 for next Friday	Tuesday, 15h00 - 3 working days prior to publication
Gauteng	Weekly	Wednesday	Two weeks before publication	3 days after submission deadline
Eastern Cape	Weekly	Monday	One week before publication	3 working days prior to publication
Northern Cape	Weekly	Monday	One week before publication	3 working days prior to publication
North West	Weekly	Tuesday	One week before publication	3 working days prior to publication
KwaZulu-Natal	Weekly	Thursday	One week before publication	3 working days prior to publication
Limpopo	Weekly	Friday	One week before publication	3 working days prior to publication
Mpumalanga	Weekly	Friday	One week before publication	3 working days prior to publication

GOVERNMENT PRINTING WORKS - BUSINESS RULES

Government Gazette Type	Publication Frequency	Publication Date	Submission Deadline	Cancellations Deadline
Gauteng Liquor License Gazette	Monthly	Wednesday before the First Friday of the month	Two weeks before publication	3 working days after submission deadline
Northern Cape Liquor License Gazette	Monthly	First Friday of the month	Two weeks before publication	3 working days after submission deadline
National Liquor License Gazette	Monthly	First Friday of the month	Two weeks before publication	3 working days after submission deadline
Mpumalanga Liquor License Gazette	Bi-Monthly	Second & Fourth Friday	One week before publication	3 working days prior to publication

EXTRAORDINARY GAZETTES

3. *Extraordinary Gazettes* can have only one publication date. If multiple publications of an *Extraordinary Gazette* are required, a separate Z95/Z95Prov *Adobe* Forms for each publication date must be submitted.

NOTICE SUBMISSION PROCESS

4. Download the latest *Adobe* form, for the relevant notice to be placed, from the **Government Printing Works** website www.gpwonline.co.za.
5. The *Adobe* form needs to be completed electronically using *Adobe Acrobat / Acrobat Reader*. Only electronically completed *Adobe* forms will be accepted. No printed, handwritten and/or scanned *Adobe* forms will be accepted.
6. The completed electronic *Adobe* form has to be submitted via email to submit.egazette@gpw.gov.za. The form needs to be submitted in its original electronic *Adobe* format to enable the system to extract the completed information from the form for placement in the publication.
7. Every notice submitted **must** be accompanied by an official **GPW** quotation. This must be obtained from the *eGazette* Contact Centre.
8. Each notice submission should be sent as a single email. The email **must** contain **all documentation relating to a particular notice submission**.
 - 8.1. Each of the following documents must be attached to the email as a separate attachment:
 - 8.1.1. An electronically completed *Adobe* form, specific to the type of notice that is to be placed.
 - 8.1.1.1. For National *Government Gazette* or *Provincial Gazette* notices, the notices must be accompanied by an electronic Z95 or Z95Prov *Adobe* form
 - 8.1.1.2. The notice content (body copy) **MUST** be a separate attachment.
 - 8.1.2. A copy of the official **Government Printing Works** quotation you received for your notice. (*Please see Quotation section below for further details*)
 - 8.1.3. A valid and legible Proof of Payment / Purchase Order: **Government Printing Works** account customer must include a copy of their Purchase Order. **Non-Government Printing Works** account customer needs to submit the proof of payment for the notice
 - 8.1.4. Where separate notice content is applicable (Z95, Z95 Prov and TForm 3, it should **also** be attached as a separate attachment. (*Please see the Copy Section below, for the specifications*).
 - 8.1.5. Any additional notice information if applicable.

GOVERNMENT PRINTING WORKS - BUSINESS RULES

9. The electronic *Adobe* form will be taken as the primary source for the notice information to be published. Instructions that are on the email body or covering letter that contradicts the notice form content will not be considered. The information submitted on the electronic *Adobe* form will be published as-is.
10. To avoid duplicated publication of the same notice and double billing, Please submit your notice **ONLY ONCE**.
11. Notices brought to **GPW** by "walk-in" customers on electronic media can only be submitted in *Adobe* electronic form format. All "walk-in" customers with notices that are not on electronic *Adobe* forms will be routed to the Contact Centre where they will be assisted to complete the forms in the required format.
12. Should a customer submit a bulk submission of hard copy notices delivered by a messenger on behalf of any organisation e.g. newspaper publisher, the messenger will be referred back to the sender as the submission does not adhere to the submission rules.

QUOTATIONS

13. Quotations are valid until the next tariff change.
 - 13.1. **Take note:** GPW's annual tariff increase takes place on **1 April** therefore any quotations issued, accepted and submitted for publication up to **31 March** will keep the old tariff. For notices to be published from 1 April, a quotation must be obtained from **GPW** with the new tariffs. Where a tariff increase is implemented during the year, **GPW** endeavours to provide customers with 30 days' notice of such changes.
14. Each quotation has a unique number.
15. Form Content notices must be emailed to the eGazette Contact Centre for a quotation.
 - 15.1. The *Adobe* form supplied is uploaded by the Contact Centre Agent and the system automatically calculates the cost of your notice based on the layout/format of the content supplied.
 - 15.2. It is critical that these *Adobe* Forms are completed correctly and adhere to the guidelines as stipulated by **GPW**.
16. **APPLICABLE ONLY TO GPW ACCOUNT HOLDERS:**
 - 16.1. **GPW** Account Customers must provide a valid **GPW** account number to obtain a quotation.
 - 16.2. Accounts for **GPW** account customers **must** be active with sufficient credit to transact with **GPW** to submit notices.
 - 16.2.1. If you are unsure about or need to resolve the status of your account, please contact the **GPW** Finance Department prior to submitting your notices. (If the account status is not resolved prior to submission of your notice, the notice will be failed during the process).
17. **APPLICABLE ONLY TO CASH CUSTOMERS:**
 - 17.1. Cash customers doing **bulk payments** must use a **single email address** in order to use the **same proof of payment** for submitting multiple notices.
18. The responsibility lies with you, the customer, to ensure that the payment made for your notice(s) to be published is sufficient to cover the cost of the notice(s).
19. Each quotation will be associated with one proof of payment / purchase order / cash receipt.
 - 19.1. This means that the quotation number can only be used once to make a payment.

GOVERNMENT PRINTING WORKS - BUSINESS RULES**COPY (SEPARATE NOTICE CONTENT DOCUMENT)**

20. Where the copy is part of a separate attachment document for Z95, Z95Prov and TForm03
- 20.1. Copy of notices must be supplied in a separate document and may not constitute part of any covering letter, purchase order, proof of payment or other attached documents.
- The content document should contain only one notice. (You may include the different translations of the same notice in the same document).
- 20.2. The notice should be set on an A4 page, with margins and fonts set as follows:
- Page size = A4 Portrait with page margins: Top = 40mm, LH/RH = 16mm, Bottom = 40mm;
Use font size: Arial or Helvetica 10pt with 11pt line spacing;
- Page size = A4 Landscape with page margins: Top = 16mm, LH/RH = 40mm, Bottom = 16mm;
Use font size: Arial or Helvetica 10pt with 11pt line spacing;

CANCELLATIONS

21. Cancellation of notice submissions are accepted by **GPW** according to the deadlines stated in the table above in point 2. Non-compliance to these deadlines will result in your request being failed. Please pay special attention to the different deadlines for each gazette. Please note that any notices cancelled after the cancellation deadline will be published and charged at full cost.
22. Requests for cancellation must be sent by the original sender of the notice and must be accompanied by the relevant notice reference number (N-) in the email body.

AMENDMENTS TO NOTICES

23. With effect from 01 October 2015, **GPW** will not longer accept amendments to notices. The cancellation process will need to be followed according to the deadline and a new notice submitted thereafter for the next available publication date.

REJECTIONS

24. All notices not meeting the submission rules will be rejected to the customer to be corrected and resubmitted. Assistance will be available through the Contact Centre should help be required when completing the forms. (012-748 6200 or email info.egazette@gpw.gov.za). Reasons for rejections include the following:
- 24.1. Incorrectly completed forms and notices submitted in the wrong format, will be rejected.
- 24.2. Any notice submissions not on the correct *Adobe* electronic form, will be rejected.
- 24.3. Any notice submissions not accompanied by the proof of payment / purchase order will be rejected and the notice will not be processed.
- 24.4. Any submissions or re-submissions that miss the submission cut-off times will be rejected to the customer. The Notice needs to be re-submitted with a new publication date.

GOVERNMENT PRINTING WORKS - BUSINESS RULES**APPROVAL OF NOTICES**

25. Any notices other than legal notices are subject to the approval of the Government Printer, who may refuse acceptance or further publication of any notice.
26. No amendments will be accepted in respect to separate notice content that was sent with a Z95 or Z95Prov notice submissions. The copy of notice in layout format (previously known as proof-out) is only provided where requested, for Advertiser to see the notice in final Gazette layout. Should they find that the information submitted was incorrect, they should request for a notice cancellation and resubmit the corrected notice, subject to standard submission deadlines. The cancellation is also subject to the stages in the publishing process, i.e. If cancellation is received when production (printing process) has commenced, then the notice cannot be cancelled.

GOVERNMENT PRINTER INDEMNIFIED AGAINST LIABILITY

27. The Government Printer will assume no liability in respect of—
 - 27.1. any delay in the publication of a notice or publication of such notice on any date other than that stipulated by the advertiser;
 - 27.2. erroneous classification of a notice, or the placement of such notice in any section or under any heading other than the section or heading stipulated by the advertiser;
 - 27.3. any editing, revision, omission, typographical errors or errors resulting from faint or indistinct copy.

LIABILITY OF ADVERTISER

28. Advertisers will be held liable for any compensation and costs arising from any action which may be instituted against the Government Printer in consequence of the publication of any notice.

CUSTOMER INQUIRIES

Many of our customers request immediate feedback/confirmation of notice placement in the gazette from our Contact Centre once they have submitted their notice – While **GPW** deems it one of their highest priorities and responsibilities to provide customers with this requested feedback and the best service at all times, we are only able to do so once we have started processing your notice submission.

GPW has a 2-working day turnaround time for processing notices received according to the business rules and deadline submissions.

Please keep this in mind when making inquiries about your notice submission at the Contact Centre.

29. Requests for information, quotations and inquiries must be sent to the Contact Centre **ONLY**.
30. Requests for Quotations (RFQs) should be received by the Contact Centre at least **2 working days** before the submission deadline for that specific publication.

GOVERNMENT PRINTING WORKS - BUSINESS RULES

PAYMENT OF COST

31. The Request for Quotation for placement of the notice should be sent to the Gazette Contact Centre as indicated above, prior to submission of notice for advertising.
32. Payment should then be made, or Purchase Order prepared based on the received quotation, prior to the submission of the notice for advertising as these documents i.e. proof of payment or Purchase order will be required as part of the notice submission, as indicated earlier.
33. Every proof of payment must have a valid **GPW** quotation number as a reference on the proof of payment document.
34. Where there is any doubt about the cost of publication of a notice, and in the case of copy, an enquiry, accompanied by the relevant copy, should be addressed to the Gazette Contact Centre, **Government Printing Works**, Private Bag X85, Pretoria, 0001 email: info.egazette@gpw.gov.za before publication.
35. Overpayment resulting from miscalculation on the part of the advertiser of the cost of publication of a notice will not be refunded, unless the advertiser furnishes adequate reasons why such miscalculation occurred. In the event of underpayments, the difference will be recovered from the advertiser, and future notice(s) will not be published until such time as the full cost of such publication has been duly paid in cash or electronic funds transfer into the **Government Printing Works** banking account.
36. In the event of a notice being cancelled, a refund will be made only if no cost regarding the placing of the notice has been incurred by the **Government Printing Works**.
37. The **Government Printing Works** reserves the right to levy an additional charge in cases where notices, the cost of which has been calculated in accordance with the List of Fixed Tariff Rates, are subsequently found to be excessively lengthy or to contain overmuch or complicated tabulation.

PROOF OF PUBLICATION

38. Copies of any of the *Government Gazette* or *Provincial Gazette* can be downloaded from the **Government Printing Works** website www.gpwnonline.co.za free of charge, should a proof of publication be required.
39. Printed copies may be ordered from the Publications department at the ruling price. The **Government Printing Works** will assume no liability for any failure to post or for any delay in despatching of such *Government Gazette(s)*

GOVERNMENT PRINTING WORKS CONTACT INFORMATION

Physical Address:

Government Printing Works
149 Bosman Street
Pretoria

Postal Address:

Private Bag X85
Pretoria
0001

GPW Banking Details:

Bank: ABSA Bosman Street
Account No.: 405 7114 016
Branch Code: 632-005

For Gazette and Notice submissions: Gazette Submissions:

For queries and quotations, contact: Gazette Contact Centre:

E-mail: submit.egazette@gpw.gov.za

E-mail: info.egazette@gpw.gov.za

Tel: 012-748 6200

Contact person for subscribers: Mrs M. Toka:

E-mail: subscriptions@gpw.gov.za

Tel: 012-748-6066 / 6060 / 6058

Fax: 012-323-9574

GENERAL NOTICES • ALGEMENE KENNISGEWINGS

NOTICE 5 OF 2019



ADVERTISEMENT

1. NOTICE OF APPLICATIONS RECEIVED IN TERMS OF SECTION 30A (2)

Notice is hereby given in terms of **Section 4(3)** read with **Sections 4(2)** and **4(4)** of the **Promotion of Administrative Justice Act, 2000 (Act No. 3 of 2000)** of applications in terms of **Section 30A (2) of the KwaZulu-Natal Gaming and Betting Amendment Act, 2017 (Act No. 4 of 2017)** to decrease the number of Electronic Gaming Machines and Gaming Tables as set out in the table below:

NAME	ADDRESS	DESCRIPTION	CURRENT ALLOCATION PER LICENCE CONDITION	REDUCTION OF GAMING MACHINES/TABLES REQUESTED
Afrisun KZN (PTY) LTD t/a Sibaya Casino & Entertainment Kingdom	1 Sibaya Drive Umhlanga Rocks, 4320	Electronic Gaming Machines	1400	200
		Gaming Tables	61	12

2. PUBLIC INSPECTION OF APPLICATION

The application will, subject to the relevant provisions of Section 34 of the KZN Gaming and Betting Amendment Act, 04 of 2017, be open for public inspection from **07 February 2019** to **07 March 2019** at the offices of the Board as set out below:

1 George MacFarlane Drive, Redlands estate, Wembley Pietermaritzburg 3201	18th Floor Marine Building, 22 Dorothy Nyembe Street Durban 4000
---	---

3. INVITATION TO LODGE REPRESENTATIONS

Interested persons are hereby invited to lodge any representations in respect of any or all of the applications by no later than **16h00** on **07 March 2019**. Representations should be in writing and must contain at least the following information:

- The name of the applicant to whom the representations relate.
- The ground(s) on which representations are made.
- The name, address and telephone number of the person submitting the representations.
- An indication as to whether or not the person making the representations wishes to make oral representations when the Board hears the application, should it decide to hold a public hearing into the said applications.

Any representations that do not contain all of the information referred to in paragraph 3 above, will be deemed not to have been lodged and will not be considered.

Representations should be addressed to:

The Chief Executive Officer, KwaZulu-Natal Gaming and Betting Board, Private Bag x9102, Pietermaritzburg, 3200, Or faxed to: (033) 342-7853	The Chief Executive Officer, KwaZulu-Natal Gaming and Betting Board 18th Floor Marine Building, 22 Dorothy Nyembe Durban 4000, Or faxed to: (031) 583-1820
--	---

KENNISGEWING 5 VAN 2019**ADVERTEERING****1. KENNISGEWING VAN AANSOEK ONTVANG IN TERME VAN ARTIKEL 30A (2)**

Kennis word hiermee gegee ingevolge Artikel 4(3) saamgelees met Artikel 4(2) en 4(4) van die Bevordering van Administratiewe Geretigheidswet, 2000 (Wet No 3 van 2000) van 'n aansoek in terme van Artikel 30 A(2) van die KwaZulu-Natal Dobbelen en Weddery Wysigingswet (Wet No 4 van 2017), om die lisensievoorwaardes te wysig soos hieronder uiteengesit;

NAAM	ADRES	BESKRYWING	HUIDIGE TOEKENNING PER LISENSIE VOORWAARDES	AANSOEK VIR DIE VERMINDERING VAN DOBBEL MASJIENE / TAFELS
Afrisun KZN (EDMS) BPK h/a Sibaya Casino & Entertainment Kingdom	1 Sibaya Drive Umhlanga Rocks, 4320	Elektroniese Dobbelen Masjiene	1400	200
		Dobbelen Tafels	61	12

2. OPENBARE INSPEKSIE VAN AANSOEK

Die bogenoemde aansoek sal, onderworpe wees aan die relevante bepalings van Artikel 34 van die KwaZulu-Natal Dobbelen en Weddery Wysigingswet, (Wet No 4 van 2017), beskikbaar wees vir openbare inspeksie vanaf die 07de Februarie 2019 to en met die 07de Maart 2019.

KZNGBB HUIS 1 George McFarlane Straat, Redlands Estates, Wembley, Pietermaritzburg 3201	22 Dorothy Nyembe Straat, 18de Vloer Marine Gebou, Durban 4000
---	---

3. UITNODIGING OM VERTOË TE RIG

Belanghebbende persone word hiermee uitgenooi om enige vertoë ten opsigte van die aansoek te rig teen nie later nie as **16:00 op 07 Maart 2019**.

Vertoë moet skriftelik geskied en moet minstens die volgende inligting bevat:

- (a) Die naam van die aansoeker waarop die vertoë betrekking het.
- (b) Die grond (e) waarop die vertoë berus.
- (c) Die naam, adres en telefoonnommer van die persoon wat die vertoë rig.
- (d) 'n Aanduiding of die persoon wat die vertoë rig voor die Raad gaan verskyn om 'n mondelingse vertoë te rig wanneer die Raad die aansoek aanhoor.

Enige vertoë wat nie al die inligting bevat soos uiteengesit in paragraaf 3 hierbo, sal nie deur die Raad oorweeg word nie.

Vertoë moet gerig word aan:

Die Hoof Uitvoerende Beampte, KwaZulu-Natal Dobbels en Weddery Raad, Privaat Sak X9102, Pietermaritzburg, 3200, Of per faks na: (033) 342-7853	Die Hoof Uitvoerende Beampte, KwaZulu-Natal Dobbels en Weddery Raad, 22 Dorothy Nyembe Straat, 18de Vloer Marine Gebou, Durban 4000 Of per faks na: (031) 583-1820
---	---



UKUSHICILELWA KWESIKHANGISO

1. ISAZISO NGESICELO ESIFAKIWE NGAPHANSI KWESIGABA 30A(2)

Isaziso sikhishwa ngokwesigaba 4(3) sifundwa ngokuhambisana nezigaba 4(2) no 4(3) somthetho obizwa nge- Promotion of Administrative Justice Act, 2000 (uMthetho No. 3 of 2000) kwesicelo esifakwe ngokwesigaba 30A(2) somthetho obiza nge- KwaZulu-Natal Gaming and Betting Amendment Act, 2017 (uMthetho No. 04 of 2017), sokwehliswa kwesibalo semishini namatafula okugembula esichazwe kabanzi lapha ngezansi:

IGAMA	IKHELI	INCAZELO	ISABELO SAMANJE NGOKWE MIBANDELA YE LAYISENSI	IMISHINI NAMATAFULA ANCISHISIWE NGOKWESICELO
Afrisun KZN (PTY) LTD t/a Sibaya Casino & Entertainment Kingdom	1 Sibaya Drive Umhlanga Rocks, 4320	Imishini yokugembula	1400	200
		Amatafula okugembula	61	12

2. UKUHLOLWA KWESICELO NGUMPHAKATHI

Lezi zicelo ezibalulwe ngenhla, kuye ngokuhambisana nanoma yisiphi isinqumo seBhodi esiphikisayo ngokwezinhlinzeko zesigaba 34 soMthetho wezokuGembula nokuBheja waKwaZulu-Natali ka 2010 (uMthetho No. 08 ka 2010), izicelo zizokwazi ukubonwa ngumphakathi emahhovisi eBhodi kulama kheli abhalwe ngezansi esikhathini esisukela kumhla zingu **07** ku **Nhlolanja 2019**, kuya ku **07** ku **Ndasa** kophezulu, u **2019**.

1 George MacFarlane Drive, Redlands estate, Wembley Pietermaritzburg 3201	18th Floor Marine Building, 22 Dorothy Nyembe Street, Durban 4000
---	--

3. ISIMEMO SOKWENZA IZETHULO

Abantu abanentshisekelo bayamenywa ukuba benze izethulo ungakadluli umhla zingu **07** ku **Ndasa 2019**, ngaphambi **kwehora lesine ntambama**. Izethulo kufanele zibhalwe futhi zibe nale mininingwane elandelayo:

- Igama lomfakisicelo (izethulo eziqondene naye);
- Izizathu izethulo ezenziwa ngaphansi kwazo;
- Igama, ikheli kanye nenombolo yocingo yomuntu oletha izethulo; kanye;
- Nokubalula ukuthi umuntu owenza izethulo ufisa ukwenza izethulo ngomlomo uma iBhodi isilalela isicelo.

Noma iziphi izethulo ezingayikukethe yonke imininingwane ebalulwe endimeni 3 ngenhla zizothathwa ngokuthi azikaze zethulwe kwiBhodi futhi iBhodi angeke lizicubungule.

Izethulo kufanele zithunyelwe kulama kheli:

The Chief Executive Officer, KwaZulu-Natal Gaming and Betting Board, Private Bag x9102, Pietermaritzburg, 3200, Noma zifekswe ku: (033) 342-7853	The Chief Executive Officer, KwaZulu-Natal Gaming and Betting Board 18th Floor Marine Building, 22 Dorothy Nyembe Street, Durban 4000 Noma zifekswe ku: (031) 583-1820
---	---

PROVINCIAL NOTICES • PROVINSIALE KENNISGEWINGS

PROVINCIAL NOTICE 12 OF 2019

PROVINCIAL GAZETTE

TRANSFER OF FUNDS TO MUNICIPALITIES - POST 2018/19 ADJUSTMENTS

The Provincial Treasury hereby publishes transfers to municipalities in terms of Section 30(2) of the Division of Revenue Act, 2018.

Vote 8: Human Settlements

<u>Information</u>	Name:	<u>Title Deeds Restoration Programme</u>	
	Name of Municipality		2018/19 Allocation R'000
Purpose:	<ul style="list-style-type: none"> * Ensure that preparatory work including beneficiary verification is done for the individual units to be transferred through the Enhanced Extended Discount Benefit Scheme and beneficiary verification, Opening of Township Registers and resolving disputes for the post 94 housing projects 		
Measurable Outputs:	<ul style="list-style-type: none"> * Number of title deeds registered in favour of beneficiaries of government subsidised housing (pre 1994 and post 1994 for projects completed by 31 March 2014) * Number of title deeds issued to beneficiaries of government subsidised housing (pre 1994 and post 1994 for projects completed by 31 March 2014) * Number of townships proclaimed and register opened * Number of beneficiaries confirmed as title deed holders 		
Monitoring System:	<ul style="list-style-type: none"> * Monthly PSC Meetings * Project Ghant Chart - Actual v Planned * Monthly Municipal expenditure/progress reports * Memorandum of Agreement and Business Plan 		
Conditions:	<ul style="list-style-type: none"> * Monitor MOA compliance and Project Management * The transfer is conditional subject to the: <ol style="list-style-type: none"> 1. Request from the Municipality 2. Approval of submission by MEC Human Settlements 3. Signing of the MOA's 		
Allocation Criteria:	<ul style="list-style-type: none"> * Monthly Programme Steering Committee (PSC) meetings * Implementation monitoring in terms of the business plans and the M&E system; * Projects that are require certain milestones to achieve Title Deeds conditions * Monthly progress reports for each project * Project close out report endorsed by Accounting Officer upon satisfactory completion of the project 		
Projected Life:	* 3 Years		
MTEF Allocation:	<div> <div>2018/19</div> <div>R thousand</div> <div>51 804</div> </div>		
Payment schedule:	* As per agreement with municipality.		

A	KZN2000	eThekweni	51 804
Total: Ugu Municipalities			-
B	KZN212	uMdoni	
B	KZN213	uMzombe	
B	KZN214	uMuziwabantu	
B	KZN216	Ray Nkonyeni	
C	DC21	Ugu District Municipality	
Total: uMgungundlovu Municipalities			-
B	KZN221	uMshwathi	
B	KZN222	uMngeni	
B	KZN223	Mpofana	
B	KZN224	iMpindle	
B	KZN225	Msunduzi	
B	KZN226	Mkhambathini	
B	KZN227	Richmond	
C	DC22	uMgungundlovu District Municipality	
Total: uThukela Municipalities			-
B	KZN235	Okhahlamba	
B	KZN237	iNkosi Langalibalele	
B	KZN238	Alfred Duma	
C	DC23	uThukela District Municipality	
Total: uMzinyathi Municipalities			-
B	KZN241	eNdameni	
B	KZN242	Nquthu	
B	KZN244	uMsinga	
B	KZN245	uMvoti	
C	DC24	uMzinyathi District Municipality	
Total: Amajuba Municipalities			-
B	KZN252	Newcastle	
B	KZN253	eMadlangeni	
B	KZN254	Dannhauser	
C	DC25	Amajuba District Municipality	
Total: Zululand Municipalities			-
B	KZN261	eDumbe	
B	KZN262	uPhongolo	
B	KZN263	AbaQulusi	
B	KZN265	Nongoma	
B	KZN266	Ulundi	
C	DC26	Zululand District Municipality	
Total: uMkhanyakude Municipalities			-
B	KZN271	uMhlabyalingana	
B	KZN272	Jozini	
B	KZN275	Mtubatuba	
B	KZN276	Big Five Hlabisa	
C	DC27	uMkhanyakude District Municipality	
Total: King Cetshwayo Municipalities			-
B	KZN281	uMfolozi	
B	KZN282	uMhlathuze	
B	KZN284	uMlalazi	
B	KZN285	Mthonjaneni	
B	KZN286	Nkandla	
C	DC28	King Cetshwayo District Municipality	
Total: iLembe Municipalities			-
B	KZN291	Mandeni	
B	KZN292	KwaDukuza	
B	KZN293	Ndwedwe	
B	KZN294	Maphumulo	
C	DC29	iLembe District Municipality	
Total: Harry Gwala Municipalities			-
B	KZN433	Greater Kokstad	
B	KZN434	uBuhlebezwe	
B	KZN435	uMzimkhulu	
B	KZN436	Dr Nkosazana Dlamini Zuma	
C	DC43	Harry Gwala District Municipality	
Unallocated			
Total			51 804

PROVINCIAL GAZETTE
TRANSFER OF FUNDS TO MUNICIPALITIES - POST 2018/19 ADJUSTMENTS

The Provincial Treasury hereby publishes transfers to municipalities in terms of Section 30(2) of the Division of Revenue Act, 2018

Vote 11: Co-operative Governance and Traditional Affairs

Information		Name:	Massification programme (incl. electrification projects)³	2018/19 Adjusted Allocation R thousand
Purpose:	* To provide capital finance for the provision of electricity and sanitation services	A	KZN2000 eThekweni	
		Total: Ugu Municipalities		-
		B	KZN212 uMdoni	
		B	KZN213 uMzumbhe	
		B	KZN214 uMuziwabantu	
		B	KZN216 Ray Nkonyeni	
		C	DC21 Ugu District Municipality	
Measurable Outputs:	* Verified value of work done as percentage of funds transferred	Total: uMgungundlovu Municipalities		7 000
		B	KZN221 uMshwathi	
		B	KZN222 uMngeni	
		B	KZN223 Mpotana	7 000
		B	KZN224 iMpindle	
		B	KZN225 Msunduzi	
		B	KZN226 Mkhambathini	
		B	KZN227 Richmond	
		C	DC22 uMgungundlovu District Municipality	
Monitoring System:	* Regular progress and financial reports to the department, on site inspections to monitor physical progress	Total: uThukela Municipalities		7 000
		B	KZN235 Okhahlamba	
		B	KZN237 iNkosi Langalibalele	
		B	KZN238 Alfred Duma	
		C	DC23 uThukela District Municipality	7 000
Conditions:	* The transfer is conditional subject to: 1. A business plan 2. A Council/Board Resolution 3. Signing of the MOAs	Total: uMzinyathi Municipalities		-
		B	KZN241 eNdumeni	
		B	KZN242 Nquthu	
		B	KZN244 uMsinga	
		B	KZN245 uMvoti	
		C	DC24 uMzinyathi District Municipality	
Allocation Criteria:	* Grants provided to licensed municipalities in terms of criteria, which reflect provincial priorities determined by the PGDS and Cabinet Resolutions	Total: Amajuba Municipalities		-
		B	KZN252 Newcastle	
		B	KZN253 eMadlangeni	
		B	KZN254 Dannhauser	
		C	DC25 Amajuba District Municipality	
Projected Life:	* Current year	Total: Zululand Municipalities		-
		B	KZN261 eDumbe	
		B	KZN262 uPhongolo	
		B	KZN263 Abaqulusi	
		B	KZN265 Nongoma	
		B	KZN266 Ulundi	
		C	DC26 Zululand District Municipality	
MTEF Allocation:		Total: uMkhanyakude Municipalities		-
		B	KZN271 uMhlabyalingana	
		B	KZN272 Jozini	
		B	KZN275 Mtubatuba	
		B	KZN276 Big Five Hlabisa	
		C	DC27 uMkhanyakude District Municipality	
		Total: King Cetshwayo Municipalities		-
		B	KZN281 uMfolozi	
		B	KZN282 uMhlathuze	
		B	KZN284 uMlalazi	
		B	KZN285 Mthonjaneni	
		B	KZN286 Nkandla	
		C	DC28 King Cetshwayo District Municipality	
		Total: iLembe Municipalities		6 000
		B	KZN291 Mandeni	
		B	KZN292 KwaDukuza	
		B	KZN293 Ndwedwe	
		B	KZN294 Maphumulo	
		C	DC29 iLembe District Municipality	6 000
		Total: Harry Gwala Municipalities		-
		B	KZN433 Greater Kokstad	
		B	KZN434 uBuhlebezwe	
		B	KZN435 uMzimkhulu	
		B	KZN436 Dr Nkosazana Dlamini Zuma	
		C	DC43 Harry Gwala District Municipality	
Payment schedule:	* As per agreement with municipality	Unallocated		
		Total		20 000

Footnote 3: This is a post 2018/19 Adjustments Estimate adjustment, as such, this is not part of the 2018/19 Adjustments Estimate

PROVINCIAL NOTICE 13 OF 2019

**PROVINCIAL GAZETTE
PUBLISHING OF PLANNED EXPENDITURE FOR ACCREDITED MUNICIPALITIES**

The Provincial Treasury hereby publishes the planned expenditure form Human Settlement Development Grant with level one or two accreditation in terms of Section 12(6)(a) of the Division of Revenue Bill, 2018.

Vote 8: Human Settlements

Information		Name:	Planned expenditure from HSDG - level one or two Accredited Municipalities
		Name of Municipality	2018/19 Adjusted Allocation R'000
Purpose:	* To provide capital funding to Accredited Municipalities.	A KZN2000 eThekweni	659 217
Measurable Outputs:	* Number of housing opportunities created * Number of individual households in informal settlements provided with access to services/upgraded services * Number of individual households in backyards provided with access to services/upgraded services * Number of work opportunities created through related programmes * Number of informal settlements upgraded in situ and / relocated	Total: Ugu Municipalities	156 895
		B KZN212 uMdoni	
		B KZN213 uMzumbhe	
		B KZN214 uMuziwabantu	
		B KZN216 Ray Nkonyeni	156 895
Monitoring System:	* Quarterly performance reports and review meetings with the municipalities.	C DC21 Ugu District Municipality	
		Total: uMgungundlovu Municipalities	378 245
		B KZN221 uMshwathi	
		B KZN222 uMngeni	
		B KZN223 Mpofana	
Conditions:	* Department to enter into a bilateral agreement with the municipality before transfer of funds; and * Funds to be utilised for the purpose stipulated in the agreement	B KZN224 iMpindle	378 245
		B KZN225 Msunduzi	
		B KZN226 Mkhambathini	
		B KZN227 Richmond	
		C DC22 uMgungundlovu District Municipality	
Allocation Criteria:	* Funds for this grant should be utilised for the priorities as set out in the 2018/19 MTSF for human settlements * All projects in the approved business plan must be aligned with the IDP and the spatial development framework of municipalities as well as the built environment performance plan for metropolitan municipalities * The approved business plan must reflect relevant allocations, targets and outputs as agreed and approved with the respective municipalities * The HSDG business plan may only be revised if approval to submit a revised business plan is granted by the accounting officer	Total: uThukela Municipalities	40 205
		B KZN235 Okhahlamba	
		B KZN237 iNkosi Langalibalele	
		B KZN238 Alfred Duma	40 205
		C DC23 uThukela District Municipality	
Projected Life:	* 3 Years then reviewed.	Total: uMzinyathi Municipalities	-
		B KZN241 eNdumeni	
		B KZN242 Nguthu	
		B KZN244 uMsinga	
		B KZN245 uMvoti	
MTEF Allocation:	2018/19 R thousand 1 537 968	C DC24 uMzinyathi District Municipality	
		Total: Amajuba Municipalities	83 899
		B KZN252 Newcastle	83 899
		B KZN253 eMadlangeni	
		B KZN254 Dannhauser	
Payment schedule:	* Monthly	C DC25 Amajuba District Municipality	
		Total: Zululand Municipalities	-
		B KZN261 eDumbe	
		B KZN262 uPhongolo	
		B KZN263 Abaqulusi	
		B KZN265 Nongoma	
		B KZN266 Ulundi	
		C DC26 Zululand District Municipality	
		Total: uMkhanyakude Municipalities	-
		B KZN271 uMhlabyalingana	
		B KZN272 Jozini	
		B KZN275 Mtubatuba	
		B KZN276 Big Five Hlabisa	
		C DC27 uMkhanyakude District Municipality	
		Total: King Cetshwayo Municipalities	109 916
		B KZN281 uMfolozi	
		B KZN282 uMhlathuze	109 916
		B KZN284 uMlalazi	
		B KZN285 Mthonjaneni	
		B KZN286 Nkandla	
		C DC28 King Cetshwayo District Municipality	
		Total: iLembe Municipalities	109 591
		B KZN291 Mandeni	
		B KZN292 KwaDukuza	109 591
		B KZN293 Ndwedwe	
		B KZN294 Maphumulo	
		C DC29 iLembe District Municipality	
		Total: Harry Gwala Municipalities	-
		B KZN433 Greater Kokstad	
		B KZN434 uBuhlebezwe	
		B KZN435 uMzimkhulu	
		B KZN436 Dr Nkosazana Dlamini Zuma	
		C DC43 Harry Gwala District Municipality	
		Unallocated	
		Total	1 537 968

PROVINCIAL NOTICE 14 OF 2019**KWAZULU NATAL MINISTRY OF EDUCATION****THE SOUTH AFRICAN SCHOOLS' ACT****THE RESOURCE TARGETING LIST 2018/2019**

1. "Mthandeni Dlungwana, Member of Executive Council in Education, hereby give notice in terms of paragraph 34 (2) of the South African Schools Act, 1996 (Act No. 84 of 1996), of the Resource Targeting List 2018/2019 for public ordinary schools, to be issued under the South African Schools' Act (SASA), as set out in the Schedule."
2. Enquiries related to this notice should be directed to Ms N P Ntuli at (033) 264-1624 Within 14 days of the publication of the notice. Written enquiries should be sent to:

Mr M Dlungwana
Member of Executive Council: Education
Attention: Ms N P Ntuli

By post: KwaZulu Natal Department of Education
Private Bag X9137
Pietermaritzburg
3201

By fax: (033) 264-1547

By E-mail: nokulunga.ntuli@kzndoe.gov.za

(Signature stamp)

Mthandeni Dlungwana, MPP
Member of Executive Council in Education

INDICATIVE RESOURCE TARGETING LIST_2018 19

KZNDoe

DISTRICT	EMIS	SCHOOL	SNQ	Section 21 Status	Fee Status
UMGUNGUNDLOVU	100048	A.I. KAJEE PRIMARY SCHOOL	4	S21	Fee Paying
ILEMBE	101195	A.M. MOOLLA SECONDARY SCHOOL	1	S21	No Fee
PINETOWN	100196	ABAMBO PRIMARY SCHOOL	2	S21	No Fee
UTHUKELA	100233	ABANTUNGWA HIGH SCHOOL	3	S21	No Fee
ZULULAND	100270	ABAQULUSI HIGH SCHOOL	1	S21	No Fee
UMZINYATHI	100307	ABATHWA PRIMARY SCHOOL	1	S21	No Fee
PINETOWN	284493	ACACIA PRIMARY SCHOOL	4	S21	Fee Paying
UTHUKELA	100344	ACACIAVALE PRIMARY SCHOOL	4	S21	Fee Paying
UTHUKELA	100381	ACTON HOMES PRIMARY SCHOOL	3	S21	No Fee
UMLAZI	305916	ADAMS COLLEGE	4	S21	Fee Paying
UMLAZI	100418	ADAMS SENIOR PRIMARY SCHOOL	3	S21	No Fee
UMLAZI	100455	ADDINGTON PRIMARY SCHOOL	5	Non S21	Fee Paying
UMLAZI	100085	AJ MWELASE SENIOR SECONDARY	4	S21	Fee Paying
UMGUNGUNDLOVU	100603	ALBERT FALLS PRIMARY SCHOOL	2	S21	No Fee
UGU	308099	ALBERT SECONDARY SCHOOL	2	S21	No Fee
PINETOWN	100640	ALBINI HIGH SCHOOL	3	S21	No Fee
ILEMBE	100677	ALDINVILLE SENIOR PRIMARY	3	S21	No Fee
UMLAZI	100751	ALENCON PRIMARY SCHOOL	4	Non S21	Fee Paying
UMGUNGUNDLOVU	100788	Alexandra High School	5	S21	Fee Paying
UMLAZI	100825	ALIPORE PRIMARY SCHOOL	5	S21	Fee Paying
UMGUNGUNDLOVU	100862	ALLANDALE PRIMARY SCHOOL	5	S21	Fee Paying
PINETOWN	100936	ALLINGHAM PRIMARY SCHOOL	5	S21	Fee Paying
UTHUKELA	100973	ALOE PARK PRIMARY SCHOOL	5	S21	Fee Paying
ZULULAND	101010	ALPHA PRIMARY SCOO	1	S21	No Fee
UMGUNGUNDLOVU	101047	ALSTON PRIMARY SCHOOL	4	S21	Fee Paying
ZULULAND	101084	ALTONA SENIOR PRIMARY SCHOOL	2	S21	No Fee
UMZINYATHI	101121	ALVA PRIMARY SCHOOL	1	S21	No Fee
ILEMBE	101269	AMABUTHO PRIMARY SCHOOL	2	S21	No Fee
KING CETSHWAYO	101306	AMABUYE SECONDARY SCHOOL	2	S21	No Fee
AMAJUBA	101343	AMADADA HIGH SCHOOL	3	S21	No Fee
UMLAZI	101380	AMAGCINO PRIMARY SCHOOL	3	S21	No Fee
UGU	101417	AMAHLAYA PRIMARY SCHOOL	2	S21	No Fee
UGU	101454	AMAHLONGWA JUNIOR PRIMARY	3	S21	No Fee
UTHUKELA	101491	AMAHLUBI SECONDARY SCHOOL	3	S21	No Fee
AMAJUBA	101528	AMAHOBHE PRIMARY SCHOOL	1	S21	No Fee
UTHUKELA	101565	AMAHUKU PRIMARY SCHOOL	3	S21	No Fee
UMZINYATHI	101639	AMAKHEMFUNDO PRIMARY	3	S21	No Fee
UMGUNGUNDLOVU	101676	AMAKHOLWA SECONDARY SCHOOL	3	S21	No Fee
HARRY GWALA	493654	AMAKHUZE SECONDARY SCHOOL	1	Non S21	No Fee
ZULULAND	101713	AMAKHWATHA J.S SCHOOL	1	S21	No Fee
UTHUKELA	101787	AMANCAMAKAZANA PRIMARY	3	S21	No Fee
UGU	101750	AMANDAWA JUNIOR PRIMARY	4	S21	Fee Paying
UMKHANYAKUDE	101824	AMANDLA HIGH SCHOOL	2	S21	No Fee
UGU	101861	AMANDLAKAPHELI PRIMARY	1	S21	No Fee
UMGUNGUNDLOVU	342509	AMANDLAKHE PRIMARY SCHOOL	1	S21	No Fee
UGU	308062	AMANDLALATHI PRIMARY SCHOOL	1	S21	No Fee
UMKHANYAKUDE	101898	AMANDLESIZWE PRIMARY SCHOOL	3	S21	No Fee
PINETOWN	101935	AMANDLETHU SECONDARY SCHOOL	3	S21	No Fee
UMKHANYAKUDE	310874	AMANDLETHU SECONDARY SCHOOL	2	S21	No Fee
KING CETSHWAYO	101972	AMANDOSI PRIMARY SCHOOL	2	S21	No Fee
UMGUNGUNDLOVU	102009	AMANDUS HILL PRIMARY SCHOOL	2	S21	No Fee
PINETOWN	102046	AMANGANGA PRIMARY SCHOOL	4	S21	Fee Paying
UTHUKELA	102083	AMANGWANE HIGH SCHOOL	2	S21	No Fee
KING CETSHWAYO	102120	AMANGWE SECONDARY SCHOOL	3	S21	No Fee
ZULULAND	102157	AMANZABOMVU PRIMARY SCHOOL	2	S21	No Fee
ZULULAND	102194	AMANZASHISAYO PRIMARY SCHOOL	2	S21	No Fee
UMLAZI	102231	AMANZIMTOTI HIGH SCHOOL	5	S21	Fee Paying
UMLAZI	102268	AMANZIMTOTI PRIMARY SCHOOL	5	S21	Fee Paying
PINETOWN	102305	AMAOTI NO. 3 COMBINED SCHOOL	3	S21	No Fee
PINETOWN	102342	AMAOTI PRIMARY SCHOOL	2	S21	No Fee
UTHUKELA	102379	AMAPHISI HIGH SCHOOL	3	S21	No Fee
ILEMBE	102416	AMAPHUPHESIZWE HIGH SCHOOL	1	S21	No Fee
KING CETSHWAYO	102453	AMAPHUTHU HIGH SCHOOL	1	S21	No Fee
PINETOWN	102490	AMAQADI PRIMARY SCHOOL	2	S21	No Fee
UMKHANYAKUDE	102527	AMAQHAWA PRIMARY SCHOOL	1	S21	No Fee
UMGUNGUNDLOVU	102638	AMATHULI PRIMARY SCHOOL	2	S21	No Fee
ILEMBE	102675	AMATIGULU HIGH SCHOOL	3	S21	No Fee
KING CETSHWAYO	102712	AMATIKULU PRIMARY SCHOOL	3	Non S21	No Fee
PINETOWN	102749	AMATIKWE PRIMARY SCHOOL	3	S21	No Fee
KING CETSHWAYO	102786	AMATIMOFU PRIMARY SCHOOL	1	S21	No Fee
KING CETSHWAYO	102823	AMATSHENSIKAZI PRIMARY SCHOOL	2	S21	No Fee
PINETOWN	102860	AMATSHENZULU HIGH SCHOOL	3	S21	No Fee
UGU	112036	AMAVENYA PRIMARY SCHOOL	2	S21	No Fee
HARRY GWALA	423576	AMAWUSHE JUNIOR SECONDARY	2	S21	No Fee
KING CETSHWAYO	102897	AMAYESE PRIMARY SCHOOL	1	Non S21	No Fee
HARRY GWALA	102934	AMAZABEKO HIGH SCHOOL	2	S21	No Fee
UGU	102971	AMAZIBU COMBINED PRIMARY	3	S21	No Fee

INDICATIVE RESOURCE TARGETING LIST_2018 19

KZNDoE

DISTRICT	EMIS	SCHOOL	SNQ	Section 21 Status	Fee Status
UTHUKELA	103008	AMAZIZI SECONDARY SCHOOL	2	S21	No Fee
KING CETSHWAYO	308876	AMAZONDI SECONDARY SCHOOL	1	S21	No Fee
AMAJUBA	103045	AMAZULU HIGH SCHOOL	4	S21	Fee Paying
UMZINYATHI	103082	AMOIBE PRIMARY SCHOOL	2	S21	No Fee
UMLAZI	442742	ANDREW ZONDO PRIMARY SCHOOL	3	S21	No Fee
UMLAZI	441040	ANJUMAN ISLAM PRIMARY SCHOOL	5	Non S21	Fee Paying
AMAJUBA	103193	ANNANDALE PRIMARY SCHOOL	2	S21	No Fee
AMAJUBA	103230	ANNIEVILLE PRIMARY SCHOOL	2	S21	No Fee
HARRY GWALA	423613	ANTIOCH JUNIOR SECONDARY	1	S21	No Fee
UMLAZI	103304	APOLLO SECONDARY SCHOOL	5	Non S21	Fee Paying
UMGUNGUNDLOVU	103341	APPELSBOSCH PRIMARY SCHOOL	2	S21	No Fee
KING CETSHWAYO	319902	AQUADENE SECONDARY SCHOOL	5	Non S21	Fee Paying
AMAJUBA	103378	ARBOR PARK PRIMARY SCHOOL	4	S21	Fee Paying
KING CETSHWAYO	103415	ARBORETUM PRIMARY SCHOOL	5	S21	Fee Paying
UMGUNGUNDLOVU	103489	ARDEN PRIMARY SCHOOL	1	S21	No Fee
UMLAZI	103526	ARENA PARK SECONDARY SCHOOL	5	Non S21	Fee Paying
UMGUNGUNDLOVU	103637	ASAMUKELE PRIMARY SCHOOL	3	S21	No Fee
UMGUNGUNDLOVU	103674	ASANDE SENIOR SECONDARY	2	S21	No Fee
UMGUNGUNDLOVU	103711	ASHBURTON PRIMARY SCHOOL	2	S21	No Fee
UMGUNGUNDLOVU	103748	ASHDOWN PRIMARY SCHOOL	3	S21	No Fee
PINETOWN	103822	ASHLEY PRIMARY SCHOOL	5	S21	Fee Paying
IEMBE	277241	ASHRAM PRIMARY SCHOOL	4	S21	Fee Paying
IEMBE	103859	ASHVILLE PRIMARY SCHOOL	3	S21	No Fee
UMZINYATHI	103896	ASIBAMBISANE PRIMARY SCHOOL	1	S21	No Fee
UMGUNGUNDLOVU	103933	ASIBEMUNYE HIGH SCHOOL	3	S21	No Fee
UMKHANYAKUDE	339364	ASIBUYENI PRIMARY SCHOOL	1	S21	No Fee
PINETOWN	401635	ASIPHEPHE PRIMARY SCHOOL	3	S21	No Fee
UMKHANYAKUDE	103970	ASIPHIKELELE HIGH SCHOOL	2	S21	No Fee
HARRY GWALA	104007	ASIQHUBEKE PRIMARY SCHOOL	2	S21	No Fee
UMGUNGUNDLOVU	104044	ASITHUTHUKE COMBINED SCHOOL	3	S21	No Fee
PINETOWN	104081	ASIZENZELE PRIMARY SCHOOL	2	S21	No Fee
UMLAZI	104118	ASOKA SECONDARY SCHOOL	4	S21	Fee Paying
UMLAZI	104155	ASSEGAI PRIMARY SCHOOL	5	Non S21	Fee Paying
UMLAZI	104192	ASTRA PRIMARY SCHOOL	5	Non S21	Fee Paying
UMLAZI	104229	ATHLONE PARK PRIMARY SCHOOL	4	S21	Fee Paying
UMGUNGUNDLOVU	104266	Athlone Primary School	5	S21	Fee Paying
PINETOWN	104303	ATHOLL HEIGHTS PRIMARY SCHOOL	5	S21	Fee Paying
PINETOWN	104340	ATHOLTON PRIMARY SCHOOL	5	S21	Fee Paying
UMLAZI	104377	AUSTERVILLE PRIMARY SCHOOL	5	S21	Fee Paying
UMLAZI	104414	AVOCA PRIMARY SCHOOL	4	S21	Fee Paying
UMLAZI	104451	AVOCA SECONDARY SCHOOL	5	S21	Fee Paying
PINETOWN	104488	AVON JUNIOR PRIMARY SCHOOL	5	S21	Fee Paying
PINETOWN	104525	AVONFORD SECONDARY SCHOOL	5	S21	Fee Paying
UMLAZI	100122	AYS MEMORIAL PRIMARY SCHOOL	5	S21	Fee Paying
ZULULAND	104599	BABANANGO PRIMARY SCHOOL	2	S21	No Fee
UMKHANYAKUDE	104636	BABAZANI PRIMARY SCHOOL	1	S21	No Fee
UGU	104673	BABONGILE SENIOR PRIMARY	2	S21	No Fee
UMLAZI	104710	BADELILE PRIMARY SCHOOL	3	S21	No Fee
KING CETSHWAYO	104747	BAGIBILE HIGH SCHOOL	2	S21	No Fee
UMLAZI	276982	BAHLEBONKE PRIMARY SCHOOL	3	S21	No Fee
KING CETSHWAYO	104784	BAJABULILE PRIMARY SCHOOL	4	S21	Fee Paying
IEMBE	104821	BALCOMB'S HILL PRIMARY SCHOOL	1	S21	No Fee
UTHUKELA	104858	BALDASKRAAL PRIMARY SCHOOL	3	S21	No Fee
KING CETSHWAYO	104969	BALONDO HIGH SCHOOL	3	S21	No Fee
ZULULAND	105006	BAMBANANI HIGH SCHOOL	3	S21	No Fee
HARRY GWALA	423650	BAMBANANI JUNIOR SECONDARY	2	S21	No Fee
UMZINYATHI	447145	BAMBANANI PRIMARY SCHOOL	1	S21	No Fee
UTHUKELA	414733	BAMBANANI PRIMARY SCHOOL	2	S21	No Fee
UTHUKELA	105043	BAMBAZI HIGH SCHOOL	1	S21	No Fee
UTHUKELA	105080	BAMBE PRIMARY SCHOOL	3	S21	No Fee
UMKHANYAKUDE	334998	BAMBISANANI PRIMARY SCHOOL	1	S21	No Fee
PINETOWN	105154	BAMBISANDLA PRIMARY SCHOOL	3	S21	No Fee
ZULULAND	105191	BANGAMAYA PRIMARY SCHOOL	1	S21	No Fee
UTHUKELA	105228	BANGANI SECONDARY SCHOOL	2	S21	No Fee
UGU	105339	BANGIBIZO PRIMARY SCHOOL	2	S21	No Fee
UMKHANYAKUDE	105376	BANGIZWE PRIMARY SCHOOL	1	S21	No Fee
UMKHANYAKUDE	105413	BANGNEK PRIMARY SCHOOL	3	S21	No Fee
UMLAZI	105450	BANGUBUKHOSI PRIMARY SCHOOL	3	S21	No Fee
UMZINYATHI	105487	BANGUMUZI PRIMARY SCHOOL	2	S21	No Fee
IEMBE	320494	BANGUNI SECONDARY SCHOOL	3	S21	No Fee
UMGUNGUNDLOVU	306027	BANIYENA PRIMARY SCHOOL	1	S21	No Fee
UMKHANYAKUDE	105524	BANJANA PRIMARY SCHOOL	2	S21	No Fee
UMGUNGUNDLOVU	105561	BANQOBILE SECONDARY SCHOOL	3	S21	No Fee
ZULULAND	105635	BANTUBANINGI HIGH SCHOOL	1	S21	No Fee
UMLAZI	105672	BANTUVUKANI SENIOR PRIMARY	3	S21	No Fee
ZULULAND	105709	BANZANA HIGH SCHOOL	2	S21	No Fee
UMZINYATHI	105746	BAPAUME PRIMARY SCHOOL	2	S21	No Fee

INDICATIVE RESOURCE TARGETING LIST_2018 19

KZNDoE

DISTRICT	EMIS	SCHOOL	SNQ	Section 21 Status	Fee Status
UGU	105783	BAPHUMILE COMBINED PRIMARY	1	S21	No Fee
KING CETSHWAYO	105820	BAQAQE PRIMARY SCHOOL	2	S21	No Fee
KING CETSHWAYO	105857	BAQOQE PRIMARY SCHOOL	2	S21	No Fee
ZULULAND	105894	BAQULUSINI SECONDARY SCHOOL	2	S21	No Fee
UMGUNGUNDLOVU	105931	BARKSTON ASH PRIMARY SCHOOL	1	S21	No Fee
UMZINYATHI	105968	BARNHILL PRIMARY SCHOOL	1	S21	No Fee
PINETOWN	106005	BARRACUDA PRIMARY SCHOOL	4	S21	Fee Paying
UGU	106042	BASHISE PRIMARY SCHOOL	3	S21	No Fee
UMLAZI	106079	BASHOKUHLE PRIMARY SCHOOL	4	S21	Fee Paying
UMKHANYAKUDE	106116	BATHATHE PRIMARY SCHOOL	1	S21	No Fee
UMZINYATHI	106153	BATHEMBU HIGH SCHOOL	1	S21	No Fee
UMGUNGUNDLOVU	106190	BATHENGI PRIMARY SCHOOL	3	S21	No Fee
HARRY GWALA	106227	BATLOKOA HIGH SCHOOL	3	S21	No Fee
UMZINYATHI	106264	BATSHAZWAYO HIGH SCHOOL	1	S21	No Fee
KING CETSHWAYO	342250	BATSHAZWAYO SECONDARY	1	Non S21	No Fee
UMZINYATHI	106301	BATSHE PRIMARY SCHOOL	1	S21	No Fee
UMZINYATHI	106338	BATTERSEA PARK PRIMARY SCHOOL	2	S21	No Fee
UMLAZI	106375	BAVUMILE PRIMARY SCHOOL	4	S21	Fee Paying
UMGUNGUNDLOVU	106412	BAXOLELENI PRIMARY SCHOOL	3	S21	No Fee
KING CETSHWAYO	255337	BAY PRIMARY SCHOOL	5	Non S21	Fee Paying
UMZINYATHI	106449	BAYABONGA PRIMARY SCHOOL	1	S21	No Fee
PINETOWN	106560	BAZAMILE PRIMARY SCHOOL	2	S21	No Fee
UMKHANYAKUDE	106597	BAZANENI PRIMARY SCHOOL	3	S21	No Fee
ZULULAND	106634	BAZINI PRIMARY SCHOOL	2	S21	No Fee
UMLAZI	106671	BEACON RIDGE PRIMARY SCHOOL	4	S21	Fee Paying
UGU	106708	BEAULAH PRIMARY SCHOOL	2	S21	No Fee
UMLAZI	106745	BECHET HIGH SCHOOL	5	Non S21	Fee Paying
KING CETSHWAYO	106782	BEDLANE PRIMARY SCHOOL	1	S21	No Fee
HARRY GWALA	106856	BEERSHEBA PRIMARY SCHOOL	1	Non S21	No Fee
HARRY GWALA	338328	BEKEZELANI JUNIOR SECONDARY	2	S21	No Fee
UMLAZI	107004	BELLAIR PRIMARY SCHOOL	5	S21	Fee Paying
UMLAZI	107041	BELVEDERE PRIMARY SCHOOL	5	S21	Fee Paying
PINETOWN	107078	BELVERTON SECONDARY SCHOOL	4	S21	Fee Paying
ZULULAND	107115	BEMBASKOP COMBINED	1	S21	No Fee
UMKHANYAKUDE	327302	BEN JOBE PRIMARY SCHOOL	1	S21	No Fee
PINETOWN	107152	BENJAMIN PINE PRIMARY SCHOOL	5	S21	Fee Paying
UMLAZI	107189	BEREA PRIMARY SCHOOL	5	S21	Fee Paying
PINETOWN	107226	Berea West Preparatory School	5	S21	Fee Paying
PINETOWN	107300	BEREA WEST SENIOR PRIMARY	5	S21	Fee Paying
UMGUNGUNDLOVU	107337	BERG STREET PRIMARY SCHOOL	5	S21	Fee Paying
UTHUKELA	107374	BERGSIG PRIMARY SCHOOL	2	S21	No Fee
UTHUKELA	107559	BERGVILLE PRIMARY SCHOOL	4	S21	Fee Paying
UMZINYATHI	107596	BERGVLIET PRIMARY SCHOOL	1	S21	No Fee
UMGUNGUNDLOVU	275132	BERNARD MIZEKI PRIMARY SCHOOL	5	S21	Fee Paying
ZULULAND	107633	BERNICA PRIMARY SCHOOL	1	S21	No Fee
ZULULAND	107707	BESTERSPRUIT S.P. SCHOOL	3	S21	No Fee
AMAJUBA	107744	BETHAMOYA SENIOR SECONDARY	4	S21	Fee Paying
UMKHANYAKUDE	107781	BETHANGWE PRIMARY SCHOOL	1	S21	No Fee
UMZINYATHI	343952	BETHULO P.P. SCHOOL	1	S21	No Fee
ZULULAND	107855	BHADENI PRIMARY SCHOOL	1	S21	No Fee
HARRY GWALA	107892	BHAMBATHA PRIMARY SCHOOL	3	S21	No Fee
UMZINYATHI	341917	BHAMBATHA SECONDARY	1	S21	No Fee
KING CETSHWAYO	338772	BHAMU HIGH SCHOOL	2	S21	No Fee
ZULULAND	321308	BHAMU HIGH SCHOOL	1	S21	No Fee
UTHUKELA	107966	BHANDE HIGH SCHOOL	1	S21	No Fee
ZULULAND	311392	BHANGANOMO PRIMARY SCHOOL	1	S21	No Fee
UGU	308358	BHANOYI SECONDARY SCHOOL	2	S21	No Fee
ZULULAND	108003	BHAQA PRIMARY SCHOOL	1	S21	No Fee
ZULULAND	108040	BHAQALWESIZWE HIGH SCHOOL	1	S21	No Fee
KING CETSHWAYO	108077	BHEDLANE PRIMARY SCHOOL	1	S21	No Fee
KING CETSHWAYO	106930	BHEJANE PRIMARY SCHOOL	3	S21	No Fee
UMKHANYAKUDE	108114	BHEKABANTU PRIMARY SCHOOL	1	S21	No Fee
UMZINYATHI	446701	BHEKABANTU SECONDARY SCHOOL	1	S21	No Fee
UTHUKELA	108151	BHEKABATHEMBU HIGH SCHOOL	1	S21	No Fee
KING CETSHWAYO	317904	BHEKABELUNGU PRIMARY SCHOOL	1	S21	No Fee
ILEMBE	108188	BHEKAMAFA PRIMARY SCHOOL	1	S21	No Fee
ZULULAND	108225	BHEKAMAKHOSI PRIMARY SCHOOL	2	S21	No Fee
UGU	108262	BHEKAMANDELU HIGH SCHOOL	1	S21	No Fee
UMKHANYAKUDE	108299	BHEKAMANGWANE PRIMARY	2	S21	No Fee
UMGUNGUNDLOVU	108336	BHEKAMATSHE PRIMARY SCHOOL	3	S21	No Fee
KING CETSHWAYO	341066	BHEKAMAZIMELA PRIMARY SCHOOL	1	S21	No Fee
UGU	108373	BHEKAMEVA HIGH SCHOOL	2	S21	No Fee
ZULULAND	303030	BHEKANI PRIMARY SCHOOL	2	S21	No Fee
UMLAZI	108410	BHEKAPHAMBILI PRIMARY SCHOOL	4	S21	Fee Paying
UTHUKELA	108484	BHEKATHINA HIGH SCHOOL	2	S21	No Fee
KING CETSHWAYO	108521	BHEKESHOWE HIGH SCHOOL	2	S21	No Fee
UGU	337218	BHEKI SECONDARY SCHOOL	2	S21	No Fee

INDICATIVE RESOURCE TARGETING LIST_2018 19

KZNDoe

DISTRICT	EMIS	SCHOOL	SNQ	Section 21 Status	Fee Status
ZULULAND	108558	BHEKIFA HIGH SCHOOL	1	S21	No Fee
KING CETSHWAYO	108595	BHEKIKUSASA HIGH SCHOOL	2	S21	No Fee
PINETOWN	108632	BHEKILANGA PRIMARY SCHOOL	3	S21	No Fee
UMKHANYAKUDE	325156	BHEKIMKHONTO PRIMARY SCHOOL	1	S21	No Fee
UMKHANYAKUDE	108669	BHEKIMPILO PRIMARY SCHOOL	1	S21	No Fee
UMKHANYAKUDE	108706	BHEKINDLELA HIGH SCHOOL	3	S21	No Fee
UMKHANYAKUDE	108743	BHEKINDODA PRIMARY SCHOOL	1	S21	No Fee
UMKHANYAKUDE	108780	BHEKINKOSI FULL SERVICE SCHOOL	1	S21	No Fee
UTHUKELA	108854	BHEKINTUTHUKO SECONDARY	3	S21	No Fee
PINETOWN	108891	BHEKISISA HIGH SCHOOL	4	S21	Fee Paying
UMZINYATHI	401154	BHEKISIZWE SECONDARY SCHOOL	1	S21	No Fee
UMLAZI	108928	BHEKITHEMBA COMBINED PRIMARY	4	S21	Fee Paying
UGU	318903	BHEKIZIZWE PRIMARY SCHOOL	1	S21	No Fee
UMGUNGUNDLOVU	108965	BHEKIZIZWE PRIMARY SCHOOL	3	S21	No Fee
UMZINYATHI	109002	BHEKIZWE PRIMARY SCHOOL	1	S21	No Fee
PINETOWN	109039	BHEKOKUHLE PRIMARY SCHOOL	3	S21	No Fee
HARRY GWALA	109076	BHEKUKUPHIWA PRIMARY SCHOOL	2	Non S21	No Fee
KING CETSHWAYO	306582	BHEKUKWAZI HIGH SCHOOL	2	S21	No Fee
UMLAZI	109113	BHEKULWANDLE PRIMARY SCHOOL	3	S21	No Fee
ZULULAND	109150	BHEKUMTHETHO PRIMARY SCHOOL	2	S21	No Fee
UMKHANYAKUDE	109187	BHEKUMUSA PRIMARY SCHOOL	2	S21	No Fee
UTHUKELA	109224	BHEKUNDI SECONDARY SCHOOL	3	S21	No Fee
UMGUNGUNDLOVU	109261	BHEKUXIMBA HIGH SCHOOL	3	S21	No Fee
UTHUKELA	109298	BHEKUZULU PRIMARY SCHOOL	3	S21	No Fee
ZULULAND	109335	BHEKUZULU PUBLIC SCHOOL	3	S21	No Fee
UMKHANYAKUDE	109372	BHELEBANE PRIMARY SCHOOL	2	S21	No Fee
HARRY GWALA	109409	BHENSELA PRIMARY SCHOOL	2	S21	No Fee
UTHUKELA	444370	BHEVU HIGH SCHOOL	3	S21	No Fee
UMKHANYAKUDE	109446	BHEVULA SECONDARY SCHOOL	1	S21	No Fee
IEMBE	109483	BHIDAKHONA PRIMARY SCHOOL	1	S21	No Fee
HARRY GWALA	109520	BHIDLA PRIMARY SCHOOL	2	S21	No Fee
KING CETSHWAYO	109557	BHILIBANA SECONDARY SCHOOL	1	S21	No Fee
KING CETSHWAYO	109594	BHILIYA PRIMARY SCHOOL	2	S21	No Fee
KING CETSHWAYO	308839	BHOBHE PRIMARY SCHOOL	1	Non S21	No Fee
ZULULAND	327450	BHOBHOBHO PRIMARY SCHOOL	1	Non S21	No Fee
UMKHANYAKUDE	109631	BHOKOZA PRIMARY SCHOOL	2	S21	No Fee
ZULULAND	109705	BHOKWENI P.P. SCHOOL	1	S21	No Fee
PINETOWN	109742	BHONGO PRIMARY SCHOOL	4	S21	Fee Paying
UGU	109816	BHOSIKI PRIMARY SCHOOL	1	S21	No Fee
IEMBE	110741	BHOVUNGANE SENIOR PRIMARY	3	S21	No Fee
KING CETSHWAYO	109853	BHUBHUBHU PRIMARY SCHOOL	3	S21	No Fee
UMKHANYAKUDE	109890	BHUKWANA HIGH SCHOOL	1	S21	No Fee
UTHUKELA	109927	BHUNGANE HIGH SCHOOL	2	S21	No Fee
KING CETSHWAYO	109964	BHUQWINI HIGH SCHOOL	1	S21	No Fee
UMZINYATHI	110075	BIGGARSBERG PRIMARY SCHOOL	4	S21	Fee Paying
ZULULAND	110112	BILANYONI PRIMARY SCHOOL	2	S21	No Fee
KING CETSHWAYO	110149	BINGOMA PRIMARY SCHOOL	2	S21	No Fee
UMGUNGUNDLOVU	110186	BIRDSPRUIT PRIMARY SCHOOL	2	S21	No Fee
KING CETSHWAYO	448514	BIRDSWOOD SECONDARY	4	Non S21	Fee Paying
UMGUNGUNDLOVU	110260	Bisley Park Primary School	5	S21	Fee Paying
UMKHANYAKUDE	110297	BIVA COMBINED SCHOOL	2	S21	No Fee
ZULULAND	110334	BIVANE PRIMARY SCHOOL	2	S21	No Fee
KING CETSHWAYO	110371	BIZIMALI SECONDARY SCHOOL	1	S21	No Fee
AMAJUBA	110408	BLAAUWBOSCH PRIMARY SCHOOL	3	S21	No Fee
AMAJUBA	110445	BLACKBANK PRIMARY SCHOOL	3	S21	No Fee
HARRY GWALA	110556	BLESSED LUANDA PRIMARY SCHOOL	3	S21	No Fee
HARRY GWALA	423687	BLOEMFONTEIN PRIMARY SCHOOL	2	S21	No Fee
UTHUKELA	110704	BLUE BANK PRIMARY SCHOOL	2	S21	No Fee
AMAJUBA	110667	BLUE MOUNTAIN	2	S21	No Fee
ZULULAND	110778	BOGWE PRIMARY SCHOOL	1	S21	No Fee
HARRY GWALA	423724	BOMBASI JUNIOR SECONDARY	2	S21	No Fee
ZULULAND	110815	BOMBOLO COMBINED SCHOOL	1	S21	No Fee
HARRY GWALA	423761	BOMVINI PRIMARY SCHOOL	1	S21	No Fee
KING CETSHWAYO	110852	BONAMUVA PRIMARY SCHOOL	4	S21	Fee Paying
UMLAZI	110926	BONELA PRIMARY SCHOOL	4	Non S21	Fee Paying
UMLAZI	110889	BONELA SECONDARY	4	S21	Fee Paying
UMGUNGUNDLOVU	110963	BONELOKUHLE PRIMARY SCHOOL	3	S21	No Fee
UMKHANYAKUDE	319939	BONGA SECONDARY SCHOOL	1	S21	No Fee
ZULULAND	111000	BONGASPOORT PRIMARY SCHOOL	3	S21	No Fee
UTHUKELA	111037	BONGELA COMBINED SCHOOL	2	S21	No Fee
IEMBE	111074	BONGIMFUNDO PRIMARY SCHOOL	2	S21	No Fee
HARRY GWALA	423798	BONGINCEBA PRIMARY SCHOOL	2	S21	No Fee
HARRY GWALA	111111	BONGINDAWO PRIMARY SCHOOL	1	S21	No Fee
UGU	111148	BONGINDUNA PRIMARY SCHOOL	4	S21	Fee Paying
ZULULAND	111185	BONGINHLANHLA HIGH SCHOOL	2	S21	No Fee
IEMBE	340696	BONGINKOSI PRIMARY SCHOOL	1	S21	No Fee
ZULULAND	111222	BONGOKUHLE HIGH SCHOOL	2	S21	No Fee

INDICATIVE RESOURCE TARGETING LIST_2018 19

KZNDoe

DISTRICT	EMIS	SCHOOL	SNQ	Section 21 Status	Fee Status
UMKHANYAKUDE	111259	BONGUBUHLE PRIMARY SCHOOL	2	S21	No Fee
UGU	111296	BONGUCELE JUNIOR SECONDARY	4	S21	Fee Paying
UMGUNGUNDLOVU	111333	BONGUDUNGA SECONDARY	3	S21	No Fee
UGU	111370	BONGUMBHELE SENIOR PRIMARY	2	S21	No Fee
PINETOWN	111444	BONGUMUSA PRIMARY SCHOOL	2	S21	No Fee
UGU	111481	BONGUZWANE HIGH SCHOOL	2	S21	No Fee
PINETOWN	111518	BONISANANI S.P SCHOOL	3	S21	No Fee
UTHUKELA	111555	BONOKUHLE HIGH SCHOOL	2	S21	No Fee
KING CETSHWAYO	111592	BONOMUNYE PRIMARY SCHOOL	1	S21	No Fee
HARRY GWALA	423835	BONTRAND JUNIOR SECONDARY	2	S21	No Fee
UTHUKELA	111666	BOSCHBERG PRIMARY SCHOOL	1	S21	No Fee
UMZINYATHI	111703	BOSCHKLOOF INTERMEDIATE	2	S21	No Fee
UMZINYATHI	111740	BOSCOMBE PRIMARY SCHOOL	3	S21	No Fee
PINETOWN	111814	BOTATE PRIMARY SCHOOL	4	S21	Fee Paying
PINETOWN	111851	BOTHAS HILL SENIOR PRIMARY	3	S21	No Fee
AMAJUBA	111888	BOTHA'S PASS FARM SCHOOL	1	S21	No Fee
KING CETSHWAYO	111962	BRACKENHAM PRIMARY SCHOOL	5	S21	Fee Paying
UGU	111999	BRAEMAR PRIMARY SCHOOL	2	S21	No Fee
PINETOWN	112073	BRAILSFORD PRIMARY SCHOOL	5	Non S21	Fee Paying
ZULULAND	112110	BRAKSLOOT LP	1	S21	No Fee
UTHUKELA	112147	BRAKWAL PRIMARY SCHOOL	1	S21	No Fee
HARRY GWALA	423872	BRANDWOOD JUNIOR SECONDARY	2	S21	No Fee
ZULULAND	112258	BRECHER PRIMARY SCHOOL	2	S21	No Fee
UMLAZI	112295	BRETTONWOOD HIGH SCHOOL	5	S21	Fee Paying
UMLAZI	112332	BRIARDALE PRIMARY SCHOOL	5	S21	Fee Paying
UMLAZI	112369	BRIARDENE PRIMARY SCHOOL	4	S21	Fee Paying
UMLAZI	112406	BRIDGEMAN PRIMARY SCHOOL	2	S21	No Fee
UMLAZI	112443	BRIGHTON BEACH SENIOR PRIMARY	5	S21	Fee Paying
UMLAZI	112480	BRINDHAVAN SECONDARY SCHOOL	4	S21	Fee Paying
ZULULAND	112517	BROODSPRUIT PRIMARY SCHOOL	2	S21	No Fee
PINETOWN	112554	BROOKDALE PRIMARY SCHOOL	3	S21	No Fee
PINETOWN	249047	BROOKDALE SECONDARY SCHOOL	5	S21	Fee Paying
UTHUKELA	112591	BROOKFIELD COMBINED SCHOOL	1	S21	No Fee
UMLAZI	112628	BROOKLYN HEIGHTS PRIMARY	3	S21	No Fee
HARRY GWALA	112665	BROTONI PRIMARY SCHOOL	2	Non S21	No Fee
UMGUNGUNDLOVU	112739	BRUNTVILLE PRIMARY SCHOOL	3	S21	No Fee
UMGUNGUNDLOVU	112776	BRUYNSHILL PRIMARY SCHOOL	1	S21	No Fee
UTHUKELA	112813	BRYNBELLA PRIMARY SCHOOL	2	S21	No Fee
UMZINYATHI	112850	BUBU PRIMARY SCHOOL	1	Non S21	No Fee
UMGUNGUNDLOVU	112887	BUCKLANDS PRIMARY SCHOOL	1	S21	No Fee
PINETOWN	112924	BUFFELSDALE PRIMARY SCHOOL	5	S21	Fee Paying
PINETOWN	112961	BUFFELSDALE SECONDARY SCHOOL	5	S21	Fee Paying
UMZINYATHI	112998	BUHLALU PRIMARY SCHOOL	1	S21	No Fee
AMAJUBA	113035	BUHLE BE - ALLEN PRIMARY SCHOOL	2	S21	No Fee
UMZINYATHI	113072	BUHLEBAMANGWE PRIMARY	1	S21	No Fee
ZULULAND	113109	BUHLEBELANGA PRIMARY SCHOOL	1	S21	No Fee
PINETOWN	179080	BUHLEBEMFUNDO SECONDARY	4	S21	Fee Paying
ZULULAND	113146	BUHLEBEMVELO PUBLIC PRIMARY	1	S21	No Fee
AMAJUBA	113183	BUHLEBENTHUKO PRIMARY	3	S21	No Fee
UGU	113257	BUHLEBETHU HIGH SCHOOL	1	S21	No Fee
PINETOWN	113220	BUHLEBETHU PUBLIC PRIMARY	3	S21	No Fee
UTHUKELA	113331	BUHLEBEZWE PRIMARY SCHOOL	3	S21	No Fee
HARRY GWALA	423909	BUHLEBEZWE SENIOR PRIMARY	1	S21	No Fee
UGU	113294	BUHLEBEZWE SENIOR PRIMARY	3	S21	No Fee
AMAJUBA	113368	BUHLEBOMZINYATHI SECONDARY	3	S21	No Fee
UMZINYATHI	340548	BUHLEBUYEZA PRIMARY SCHOOL	3	S21	No Fee
UMZINYATHI	113405	BUHLEBUYEZA SECONDARY SCHOOL	3	S21	No Fee
ZULULAND	113442	BUHLEBUZILE LOWER PRIMARY	3	S21	No Fee
UMZINYATHI	113479	BUHLEBUZOVAMA PRIMARY	1	S21	No Fee
KING CETSHWAYO	113516	BUKELAKITHI PRIMARY SCHOOL	1	S21	No Fee
UMKHANYAKUDE	113553	BUKIMVELO HIGH SCHOOL	1	S21	No Fee
UMGUNGUNDLOVU	113590	BULAWAYO PRIMARY SCHOOL	2	S21	No Fee
HARRY GWALA	113664	BULWER PRIMARY SCHOOL	3	Non S21	No Fee
HARRY GWALA	423946	BUNGENDE JUNIOR SECONDARY	1	S21	No Fee
UMZINYATHI	113701	BUNYEBETHU HIGH SCHOOL	1	S21	No Fee
UTHUKELA	113738	BURFORD PRIMARY SCHOOL	3	S21	No Fee
UMLAZI	113775	BURNWOOD SECONDARY SCHOOL	5	S21	Fee Paying
UMZINYATHI	113812	BUSANA HIGH SCHOOL	2	S21	No Fee
ZULULAND	290302	BUSEKHAYA SECONDARY SCHOOL	2	S21	No Fee
UMLAZI	113849	BUSHLANDS PRIMARY SCHOOL	5	S21	Fee Paying
AMAJUBA	226884	BUSY BEE PRIMARY SCHOOL	5	S21	Fee Paying
KING CETSHWAYO	113886	BUTHANANI PRIMARY SCHOOL	1	S21	No Fee
HARRY GWALA	113923	BUTHATHUBUNYE HIGH SCHOOL	2	S21	No Fee
UMZINYATHI	495393	BUYAFUTHI PRIMARY SCHOOL	1	Non S21	No Fee
UMKHANYAKUDE	325341	BUYANI PRIMARY SCHOOL	1	S21	No Fee
UMLAZI	113960	BUYANI SENIOR PRIMARY SCHOOL	4	S21	Fee Paying
UMZINYATHI	114034	BUZUBONA PRIMARY SCHOOL	1	S21	No Fee

INDICATIVE RESOURCE TARGETING LIST_2018 19

KZNDoE

DISTRICT	EMIS	SCHOOL	SNQ	Section 21 Status	Fee Status
UMGUNGUNDLOVU	442261	BUZULWAZI PRIMARY SCHOOL	2	S21	No Fee
HARRY GWALA	423983	CABANE J.S.S.	2	S21	No Fee
UMZINYATHI	114108	CABANGOKUHLE HIGH SCHOOL	2	S21	No Fee
AMAJUBA	114145	CACA PRIMARY SCHOOL	2	S21	No Fee
AMAJUBA	114182	CACAMEZELA SECONDARY	3	S21	No Fee
UMGUNGUNDLOVU	114256	CALUZA PRIMARY SCHOOL	3	S21	No Fee
HARRY GWALA	114293	CAMANGA PRIMARY SCHOOL	1	Non S21	No Fee
UMGUNGUNDLOVU	306434	CAMPERDOWN COMBINED SCHOOL	4	S21	Fee Paying
KING CETSHWAYO	114367	CANAAN	3	S21	No Fee
UMZINYATHI	114404	CANDABUTHULE HIGH SCHOOL	2	S21	No Fee
HARRY GWALA	114441	CARISBROOKE INCLUSIVE PRIMARY	2	S21	No Fee
HARRY GWALA	114478	CARL MALCOMESS HIGH SCHOOL	3	S21	No Fee
UMLAZI	114626	CARRINGTON HEIGHTS PRIMARY	5	S21	Fee Paying
UMLAZI	302549	CARRINGTON PRIMARY SCHOOL	5	Non S21	Fee Paying
UMGUNGUNDLOVU	114700	CARTER HIGH SCHOOL	5	S21	Fee Paying
UMZINYATHI	114737	CASSINO PRIMARY SCHOOL	2	S21	No Fee
UMLAZI	114774	CASTLEHILL PRIMARY SCHOOL	5	S21	Fee Paying
AMAJUBA	114811	CATHULANI	4	S21	Fee Paying
UMLAZI	340177	CATO CREST PRIMARY SCHOOL	3	S21	No Fee
UMLAZI	114885	CAVENDISH PRIMARY SCHOOL	5	Non S21	Fee Paying
KING CETSHWAYO	114959	CEBEKHULU PRIMARY SCHOOL	2	S21	No Fee
UMZINYATHI	447330	CEBELIHLE PRIMARY SCHOOL	1	Non S21	No Fee
AMAJUBA	114996	CEBELIHLE PRIMARY SCHOOL	3	S21	No Fee
KING CETSHWAYO	115033	CEBISA SENIOR SECONDARY SCHOOL	2	S21	No Fee
UMGUNGUNDLOVU	341547	CEBOLESIZWE	2	S21	No Fee
UTHUKELA	115070	CECILIA PRIMARY SCHOOL	1	S21	No Fee
UMGUNGUNDLOVU	115107	CEDARA PRIMARY SCHOOL	2	Non S21	No Fee
HARRY GWALA	115218	CEKAZI PRIMARY SCHOOL	2	S21	No Fee
AMAJUBA	115255	CELA COMBINED SCHOOL	1	S21	No Fee
AMAJUBA	449291	CELANI P SCHOOL	3	Non S21	No Fee
UMGUNGUNDLOVU	115292	CELANI PRIMARY SCHOOL	2	S21	No Fee
UTHUKELA	115329	CELIMFUNDO PRIMARY SCHOOL	3	S21	No Fee
UMZINYATHI	115366	CELIMFUNDO PRIMARY SCHOOL	1	S21	No Fee
ZULULAND	326340	CELIMPILO PRIMARY SCHOOL	2	S21	No Fee
UGU	115403	CELOKUHLE HIGHER PRIMARY	3	S21	No Fee
UMLAZI	115440	CELUBUHLE SENIOR PRIMARY	3	S21	No Fee
UTHUKELA	324453	CELUKUPHIWA PRIMARY SCHOOL	3	S21	No Fee
ZULULAND	115477	CELUKWAZI C. P SCHOOL	2	S21	No Fee
ZULULAND	137788	CELULWAZI PRIMARY SCHOOL	2	S21	No Fee
UMZINYATHI	115551	CELUMUSA SEC. SCHOOL	2	S21	No Fee
UTHUKELA	115588	CENGESI PRIMARY SCHOOL	1	S21	No Fee
UMLAZI	115625	CENTENARY SECONDARY SCHOOL	5	Non S21	Fee Paying
HARRY GWALA	115662	CENTOCOW HIGH SCHOOL	2	S21	No Fee
KING CETSHWAYO	115699	CEREMONY PRIMARY SCHOOL	2	S21	No Fee
HARRY GWALA	424020	CETYWAYO SENIOR PRIMARY	1	S21	No Fee
ZULULAND	115736	CEZA PUBLIC PRIMARY SCHOOL	2	S21	No Fee
UMKHANYAKUDE	115773	CEZWANA PRIMARY SCHOOL	1	S21	No Fee
UGU	115921	CHARLES HLENGWA	3	S21	No Fee
UMLAZI	115958	CHARLES HUGO PRIMARY SCHOOL	5	S21	Fee Paying
UMZINYATHI	115995	CHARLES JOHNSON MEMORIAL	3	S21	No Fee
PINETOWN	116032	CHARLES MEMORIAL C.P SCHOOL	3	S21	No Fee
UMLAZI	116069	CHARLES SABELO HIGH SCHOOL	3	S21	No Fee
AMAJUBA	324971	CHARLESTOWN HIGH SCHOOL	2	S21	No Fee
HARRY GWALA	116106	CHARLTON PRIMARY SCHOOL	2	Non S21	No Fee
UMLAZI	116143	CHATSWORTH SECONDARY SCHOOL	5	S21	Fee Paying
AMAJUBA	116180	CHELMSFORD PRIMARY SCHOOL	4	S21	Fee Paying
UMLAZI	116217	CHELSEA PREPARATORY SCHOOL	5	S21	Fee Paying
UMLAZI	116254	CHESTERVILLE SECONDARY SCHOOL	3	S21	No Fee
UMGUNGUNDLOVU	116291	CHIBELIHLE COMBINED SCHOOL	2	S21	No Fee
ILEMBE	116328	CHIBINI PRIMARY SCHOOL	1	S21	No Fee
PINETOWN	116365	CHIEF DLIVANE PRIMARY SCHOOL	2	S21	No Fee
PINETOWN	116402	CHIEF LOKOTHWAYO PRIMARY	3	S21	No Fee
ILEMBE	335294	CHIEF NGONYAMA TECHNICAL	2	S21	No Fee
UTHUKELA	116439	CHIEVELEY ISLAMIC PRIMARY	2	S21	No Fee
UTHUKELA	303918	CHOTHWANE PRIMARY SCHOOL	2	S21	No Fee
PINETOWN	116513	CHRISTIANENBURG PRIMARY	4	S21	Fee Paying
PINETOWN	116550	CHRISTOPHER NXUMALO PRIMARY	4	S21	Fee Paying
KING CETSHWAYO	116661	CHWEZI PRIMARY SCHOOL	2	S21	No Fee
ZULULAND	116698	CIBILILI PRIMARY SCHOOL	1	S21	No Fee
UMLAZI	116772	CLAIRWOOD BOYS PRIMARY	5	S21	Fee Paying
UMLAZI	116846	CLAIRWOOD SECONDARY SCHOOL	5	S21	Fee Paying
UMLAZI	116920	CLARENCE PRIMARY SCHOOL	5	S21	Fee Paying
UMGUNGUNDLOVU	116994	CLARENDON PRIMARY SCHOOL	5	S21	Fee Paying
UMLAZI	117031	CLAREVILLE PRIMARY SCHOOL	4	S21	Fee Paying
AMAJUBA	117068	CLAVIS PRIMARY SCHOOL	2	S21	No Fee
PINETOWN	117105	CLAYHAVEN PRIMARY SCHOOL	5	S21	Fee Paying
PINETOWN	117142	CLAYHEIGHTS PRIMARY SCHOOL	5	S21	Fee Paying

INDICATIVE RESOURCE TARGETING LIST_2018 19

KZNDoE

DISTRICT	EMIS	SCHOOL	SNQ	Section 21 Status	Fee Status
PINETOWN	117179	CLAYRIDGE PRIMARY SCHOOL	5	S21	Fee Paying
UMLAZI	117216	CLAYTON PRIMARY SCHOOL	5	S21	Fee Paying
PINETOWN	117253	CLERMONT PUBLIC PRIMARY	4	S21	Fee Paying
PINETOWN	117290	CLERNAVILLE PRIMARY SCHOOL	4	S21	Fee Paying
PINETOWN	117327	CLIFFDALE PRIMARY SCHOOL	4	S21	Fee Paying
HARRY GWALA	424057	CLYDESDALE JUNIOR SECONDARY	2	S21	No Fee
HARRY GWALA	424094	CLYDESDALE SENIOR SECONDARY	2	S21	No Fee
UMLAZI	117475	COEDMORE PRIMARY SCHOOL	5	Non S21	Fee Paying
UMLAZI	117512	COLA PRIMARY SCHOOL	4	S21	Fee Paying
UTHUKELA	117586	COLENSO COMBINED SCHOOL	3	S21	No Fee
UTHUKELA	117623	COLENSO PRIMARY SCHOOL	4	S21	Fee Paying
UMLAZI	117697	COLLEGEVALE PRIMARY SCHOOL	5	S21	Fee Paying
UMZINYATHI	117734	COLLESSIE PRIMARY SCHOOL	1	S21	No Fee
UMLAZI	117771	COLLINGWOOD PRIMARY SCHOOL	5	S21	Fee Paying
UMLAZI	117808	COLUMBIA PRIMARY SCHOOL	4	S21	Fee Paying
HARRY GWALA	424131	COMMON'SVALLEY JUNIOR	2	S21	No Fee
UMGUNGUNDLOVU	227735	CONGCO HIGH SCHOOL	2	S21	No Fee
UGU	117882	CONISTON PRIMARY SCHOOL	2	S21	No Fee
UMGUNGUNDLOVU	117919	COOL AIR SECONDARY SCHOOL	4	S21	Fee Paying
AMAJUBA	117956	COOPER PRIMARY SCHOOL	2	S21	No Fee
HARRY GWALA	117993	COOPERDALE PRIMARY SCHOOL	1	S21	No Fee
UMGUNGUNDLOVU	118030	COPEVILLE PRIMARY SCHOOL	4	S21	Fee Paying
UMGUNGUNDLOVU	342731	COPEVILLE SECONDARY SCHOOL	3	S21	No Fee
UGU	118067	COPHELA PRIMARY SCHOOL	3	S21	No Fee
HARRY GWALA	424168	CORINTH PRIMARY SCHOOL	1	S21	No Fee
UTHUKELA	118141	CORNFIELDS PRIMARY SCHOOL	2	S21	No Fee
UMLAZI	118178	COROVACA PRIMARY SCHOOL	4	S21	Fee Paying
UMGUNGUNDLOVU	118215	CORRIE LYNN PRIMARY SCHOOL	3	S21	No Fee
UMZINYATHI	118252	CORRIESRUST PRIMARY SCHOOL	3	S21	No Fee
UMZINYATHI	116624	COSH PRIMARY SCHOOL	1	S21	No Fee
UMGUNGUNDLOVU	158767	COSMO PRIMARY SCHOOL	4	S21	Fee Paying
UMGUNGUNDLOVU	118289	COSMOORE PRIMARY SCHOOL	2	S21	No Fee
HARRY GWALA	442483	COTHOZA PRIMARY SCHOOL	1	S21	No Fee
ZULULAND	118326	COTTLANDS PRIMARY SCHOOL	2	S21	No Fee
PINETOWN	324231	COTTONLANDS PRIMARY SCHOOL	3	S21	No Fee
UMZINYATHI	118437	CRAIGMILLAR PRIMARY SCHOOL	1	S21	No Fee
IEMBE	118474	CRANBURN PRIMARY SCHOOL	1	S21	No Fee
UMGUNGUNDLOVU	118511	CRANHAM PRIMARY SCHOOL	1	S21	No Fee
HARRY GWALA	118548	CREIGHTON PRIMARY SCHOOL	4	S21	Fee Paying
UMLAZI	118585	CRESCENTRIDGE PRIMARY SCHOOL	4	S21	Fee Paying
UMLAZI	118622	CRESTVIEW PRIMARY SCHOOL	5	S21	Fee Paying
UMLAZI	118659	CROSSMEAD PRIMARY SCHOOL	4	S21	Fee Paying
UMLAZI	118696	CROSSMOOR SECONDARY	4	S21	Fee Paying
UTHUKELA	118770	CROWFIELD PRIMARY SCHOOL	3	S21	No Fee
PINETOWN	118807	CRYSTAL POINT SECONDARY	5	S21	Fee Paying
UMGUNGUNDLOVU	118844	CRYSTAL SPRINGS PRIMARY SCHOOL	1	S21	No Fee
KING CETHWAYO	118887	CUNGCWANA PRIMARY SCHOOL	1	S21	No Fee
HARRY GWALA	118918	CURRAGH PRIMARY SCHOOL	1	S21	No Fee
UMGUNGUNDLOVU	118955	CURRYS POST PRIMARY SCHOOL	3	S21	No Fee
KING CETHWAYO	118992	CWAKA PRIMARY SCHOOL	3	S21	No Fee
UMKHANYAKUDE	119029	CWAKEME SECONDARY SCHOOL	2	S21	No Fee
ZULULAND	119066	CWAYISA PRIMARY SCHOOL	1	S21	No Fee
UMLAZI	119103	CWEBEZELA SP	4	Non S21	Fee Paying
UTHUKELA	119140	CWEMBE PRIMARY SCHOOL	3	S21	No Fee
HARRY GWALA	424390	D.R.C JUNIOR SECONDARY	3	S21	No Fee
PINETOWN	119214	DABEKA HIGH SCHOOL	3	S21	No Fee
UMGUNGUNDLOVU	119251	DABULAMANZI COMBINED SCHOOL	1	S21	No Fee
UMLAZI	119288	DABULIZIWE S.P. SCHOOL	3	S21	No Fee
UMZINYATHI	119399	DALALA PRIMARY SCHOOL	2	S21	No Fee
PINETOWN	119436	DALEVIEW SECONDARY SCHOOL	5	S21	Fee Paying
IEMBE	119473	DALIBO PRIMARY SCHOOL	2	S21	No Fee
PINETOWN	119510	DALMENY PRIMARY SCHOOL	3	S21	No Fee
UTHUKELA	303881	DALTON BRIDGE PRIMARY SCHOOL	3	S21	No Fee
UMGUNGUNDLOVU	119547	DALTON PRIMARY SCHOOL	2	S21	No Fee
UGU	119584	DALUSIZO HIGH SCHOOL	1	S21	No Fee
PINETOWN	119621	DALUXOLO PRIMARY SCHOOL	4	S21	Fee Paying
UMLAZI	119695	DANGANYA PRIMARY SCHOOL	3	Non S21	No Fee
UTHUKELA	119769	DANINVA PRIMARY SCHOOL	1	S21	No Fee
AMAJUBA	119843	DANNHAUSER PRIMARY FULL	4	S21	Fee Paying
AMAJUBA	119880	DANNHAUSER SECONDARY SCHOOL	4	S21	Fee Paying
UMLAZI	119917	DANVILLE PARK GIRLS' HIGH	5	S21	Fee Paying
UMGUNGUNDLOVU	119954	DARGLE PRIMARY SCHOOL	3	S21	No Fee
IEMBE	119991	DARNALL PRIMARY SCHOOL	4	S21	Fee Paying
IEMBE	120028	DARNALL SECONDARY SCHOOL	4	S21	Fee Paying
PINETOWN	120065	DASSEHOEK HIGH SCHOOL	3	S21	No Fee
PINETOWN	120213	DAWEDE PRIMARY SCHOOL	2	S21	No Fee
PINETOWN	120250	DAWNCREST PRIMARY SCHOOL	4	S21	Fee Paying

INDICATIVE RESOURCE TARGETING LIST_2018 19

KZNDoe

DISTRICT	EMIS	SCHOOL	SNQ	Section 21 Status	Fee Status
UMLAZI	120287	DAWNRIIDGE PRIMARY SCHOOL	4	S21	Fee Paying
IEMBE	120324	DAWNVIEW PRIMARY SCHOOL	4	S21	Fee Paying
ZULULAND	120398	DAYENI PRIMARY SCHOOL	1	S21	No Fee
UMZINYATHI	120472	DAYISWAYO PRIMARY SCHOOL	1	S21	No Fee
UMGUNGUNDLOVU	120546	DECCAN ROAD PRIMARY SCHOOL	5	S21	Fee Paying
IEMBE	120583	DEDA PRIMARY SCHOOL	2	S21	No Fee
AMAJUBA	120620	DEDANGIFUNDE	3	S21	No Fee
HARRY GWALA	424242	DEEPDALE JUNIOR SECONDARY	2	S21	No Fee
HARRY GWALA	424279	DELAMUZI PRIMARY SCHOOL	1	Non S21	No Fee
PINETOWN	120657	DELANI PRIMARY SCHOOL	3	S21	No Fee
UGU	120694	DELIHLAZO PRIMARY SCHOOL	2	S21	No Fee
IEMBE	120731	DENDETHU PRIMARY SCHOOL	2	S21	No Fee
UGU	120768	DENVER ZOAR PRIMARY SCHOOL	2	S21	No Fee
UMLAZI	120805	DEPOT ROAD MEMORIAL PRIMARY	5	Non S21	Fee Paying
UMZINYATHI	120509	DEWAAR PRIMARY SCHOOL	1	S21	No Fee
UGU	120916	DEYI PRIMARY SCHOOL	2	S21	No Fee
PINETOWN	120953	DIANTHUS PRIMARY SCHOOL	4	S21	Fee Paying
UMKHANYAKUDE	120990	DIBASE PRIMARY SCHOOL	2	S21	No Fee
UGU	121027	DIBI PRIMARY SCHOOL	2	S21	No Fee
PINETOWN	121064	DICK NDLOVU SECONDARY SCHOOL	2	S21	No Fee
HARRY GWALA	424316	DIEPKLOOF COMBINED SCHOOL	2	S21	No Fee
ZULULAND	121175	DIKANA HIGH SCHOOL	1	S21	No Fee
IEMBE	121212	DIKWAYO PRIMARY SCHOOL	1	S21	No Fee
UMZINYATHI	121249	DILIZELA HIGH SCHOOL	2	S21	No Fee
UMZINYATHI	121286	DIMANE PRIMARY SCHOOL	1	S21	No Fee
UMKHANYAKUDE	121323	DINABANYE PRIMARY SCHOOL	2	S21	No Fee
UMGUNGUNDLOVU	121360	DINDI PRIMARY SCHOOL	3	S21	No Fee
HARRY GWALA	121397	DINGEKA TECHNICAL HIGH SCHOOL	3	S21	No Fee
UGU	121434	DINGETON PRIMARY SCHOOL	2	S21	No Fee
UGU	121471	DINGEZWENI JUNIOR PRIMARY	2	S21	No Fee
UGU	307988	DINGIMBIZA PRIMARY SCHOOL	1	S21	No Fee
IEMBE	121508	DINGIZWE COMBINED SCHOOL	1	S21	No Fee
HARRY GWALA	322899	DINGIZWE HIGH SCHOOL	1	S21	No Fee
ZULULAND	121582	DINGUKWAZI HIGH SCHOOL	3	S21	No Fee
KING CETSHWAYO	121619	DINUNTULI PRIMARY SCHOOL	1	S21	No Fee
IEMBE	443667	DINUPHOZO PRIMARY SCHOOL	2	S21	No Fee
UTHUKELA	121730	DIVAL PRIMARY SCHOOL	3	S21	No Fee
UMKHANYAKUDE	327413	DIYANE PRIMARY SCHOOL	1	S21	No Fee
IEMBE	121767	DLABAZANA SENIOR PRIMARY	1	S21	No Fee
KING CETSHWAYO	121804	DLABE PRIMARY SCHOOL	1	S21	No Fee
UMZINYATHI	121841	DLABESUTHE HIGH SCHOOL	1	S21	No Fee
ZULULAND	121878	DLAKUSE PRIMARY SCHOOL	1	S21	No Fee
UMLAZI	121915	DLAMBULA PRIMARY SCHOOL	3	S21	No Fee
KING CETSHWAYO	121952	DLAMVUZU SENIOR SECONDARY	5	S21	Fee Paying
UMZINYATHI	414400	DLANGAMANDLA PRIMARY SCHOOL	1	S21	No Fee
HARRY GWALA	308136	DLANGANI HIGH SCHOOL	2	S21	No Fee
KING CETSHWAYO	121989	DLANGEZWA HIGH SCHOOL	4	S21	Fee Paying
KING CETSHWAYO	122026	DLEMUDLEMU HIGH SCHOOL	2	S21	No Fee
UMZINYATHI	122063	DLENYANE COMBINED	1	S21	No Fee
UMKHANYAKUDE	443334	DLILANGA SECONDARY SCHOOL	3	S21	No Fee
UMLAZI	122137	DLOKO HIGH SCHOOL	3	S21	No Fee
UMGUNGUNDLOVU	122174	DLOKWAKHE PRIMARY SCHOOL	3	S21	No Fee
KING CETSHWAYO	122211	DLOLWANE PRIMARY SCHOOL	2	S21	No Fee
ZULULAND	122248	DLOMODLOMO PRIMARY SCHOOL	1	S21	No Fee
KING CETSHWAYO	122285	DLOZEYANE PRIMARY SCHOOL	2	S21	No Fee
KING CETSHWAYO	324897	DLOZILESIZWE HIGH SCHOOL	1	S21	No Fee
IEMBE	122322	DLUDLA PRIMARY SCHOOL	1	S21	No Fee
UGU	122359	DLUKULWANE PRIMARY SCHOOL	3	S21	No Fee
AMAJUBA	122396	DNC COMBINED SCHOOL	3	S21	No Fee
IEMBE	122433	DOKODWENI PRIMARY SCHOOL	3	S21	No Fee
UMKHANYAKUDE	122470	DOKOLWANE PRIMARY SCHOOL	3	S21	No Fee
UMZINYATHI	122507	DOLO COMBINED SCHOOL	1	S21	No Fee
UMZINYATHI	122618	DOMREMY PRIMARY SCHOOL	1	S21	No Fee
KING CETSHWAYO	122655	DONDOTHA HIGH SCHOOL	3	S21	No Fee
ZULULAND	122692	DONGOTHULE P. SCHOOL	2	S21	No Fee
HARRY GWALA	122729	DONNYBROOK PRIMARY SCHOOL	4	S21	Fee Paying
KING CETSHWAYO	122803	DONSINTABA PRIMARY SCHOOL	2	S21	No Fee
UMLAZI	122877	DOON HEIGHTS PRIMARY SCHOOL	5	S21	Fee Paying
UMGUNGUNDLOVU	122914	DOORNKLOOF COMBINED SCHOOL	1	S21	No Fee
AMAJUBA	123025	DOROTHEA COMBINED SCHOOL	2	S21	No Fee
UMZINYATHI	123062	DOUGLAS PRIMARY SCHOOL	1	S21	No Fee
HARRY GWALA	424353	DOVEDALE SENIOR PRIMARY	2	S21	No Fee
KING CETSHWAYO	123099	DOVER COMBINED FARM SCHOOL	3	S21	No Fee
HARRY GWALA	123136	DOWDLE PRIMARY SCHOOL	1	S21	No Fee
PINETOWN	123210	DR A.D. LAZARUS SECONDARY	5	Non S21	Fee Paying
IEMBE	320531	DR B. W. VILAKAZI JUNIOR PRIMARY	3	S21	No Fee
PINETOWN	292300	DR B.W. VILAKAZI PRIMARY SCHOOL	4	S21	Fee Paying

INDICATIVE RESOURCE TARGETING LIST_2018 19

KZNDoE

DISTRICT	EMIS	SCHOOL	SNQ	Section 21 Status	Fee Status
UTHUKELA	176490	DR JOSEPH SHABALALA S	5	S21	Fee Paying
UMLAZI	123247	DR MACKEN MISTRY PRIMARY	5	S21	Fee Paying
UMLAZI	123321	DR MADE SENIOR PRIMARY SCHOOL	3	S21	No Fee
UMLAZI	123284	DR NEMBULA HIGH SCHOOL	3	S21	No Fee
PINETOWN	184482	DR. J. L. DUBE HIGH SCHOOL	4	S21	Fee Paying
KING CETSHWAYO	256965	DR. S. J. BALOYI HIGH SCHOOL	2	S21	No Fee
UTHUKELA	123395	DRAKENSBERG COMPREHENSIVE	3	S21	No Fee
AMAJUBA	123432	DRAKENSBERG PRIMARY SCHOOL	5	S21	Fee Paying
UTHUKELA	123469	DRAKENSBERG SECONDARY SCHOOL	4	S21	Fee Paying
UTHUKELA	123506	DRAKENSVIEW PRIMARY SCHOOL	4	S21	Fee Paying
HARRY GWALA	424205	DRC SENIOR SECONDARY	3	S21	No Fee
HARRY GWALA	424427	DRIEFONTEIN JUNIOR SECONDARY	2	S21	No Fee
UGU	123543	DUBANDELELA HIGH SCHOOL	2	S21	No Fee
ILEMBE	302919	DUBEYANE PRIMARY SCHOOL	1	S21	No Fee
UGU	123580	DUBULEKA PRIMARY SCHOOL	2	S21	No Fee
AMAJUBA	123617	DUCK PONDS HIGH SCHOOL	4	S21	Fee Paying
UGU	123654	DUDUDU JUNIOR PRIMARY SCHOOL	2	S21	No Fee
ZULULAND	123691	DUDUSINI PRIMARY SCHOOL	3	S21	No Fee
PINETOWN	123728	DUDUZANI PRIMARY SCHOOL	3	S21	No Fee
UGU	407037	DUDUZILE JUNIOR SECONDARY	3	S21	No Fee
UMLAZI	123765	DUFFS ROAD PRIMARY SCHOOL	3	S21	No Fee
PINETOWN	123839	DUKEMINI PRIMARY SCHOOL	4	S21	Fee Paying
UTHUKELA	123876	DUKUZA PRIMARY SCHOOL	2	S21	No Fee
HARRY GWALA	424464	DULATI COMBINED SCHOOL	2	S21	No Fee
UMKHANYAKUDE	123913	DULIKHULU PRIMARY SCHOOL	1	S21	No Fee
ILEMBE	441114	DULINI PRIMARY SCHOOL	1	S21	No Fee
UMZINYATHI	123950	DULUMBE PRIMARY SCHOOL	2	S21	No Fee
UMKHANYAKUDE	123987	DUMA PRIMARY SCHOOL	1	S21	No Fee
UMZINYATHI	447182	DUMABEMSOLA PRIMARY SCHOOL	1	S21	No Fee
HARRY GWALA	124024	DUMABEZWE SECONDARY SCHOOL	3	S21	No Fee
UMZINYATHI	124061	DUMAKUDE PRIMARY SCHOOL	1	S21	No Fee
HARRY GWALA	424501	DUMAKUDE SENIOR SECONDARY	1	S21	No Fee
ILEMBE	334961	DUMANE COMMERCIAL HIGH	1	S21	No Fee
UMKHANYAKUDE	411144	DUMANGEZE SECONDARY SCHOOL	1	S21	No Fee
UTHUKELA	124098	DUMANGOBHLE PRIMARY	3	S21	No Fee
PINETOWN	124135	DUMANI JP SCHOOL	4	S21	Fee Paying
UMZINYATHI	414363	DUMAPHANSI SECONDARY SCHOOL	1	S21	No Fee
UGU	124209	DUMAYO PRIMARY SCHOOL	1	S21	No Fee
KING CETSHWAYO	324860	DUMAZINKANI PRIMARY SCHOOL	1	Non S21	No Fee
PINETOWN	124246	DUMEHLEZI HIGH SCHOOL	3	S21	No Fee
UMGUNGUNDLOVU	124357	DUMELA PRIMARY SCHOOL	1	S21	No Fee
ZULULAND	124394	DUMENKUNGWINI PRIMARY	1	S21	No Fee
ILEMBE	124431	DUMEZWENI JP SCHOOL	3	S21	No Fee
KING CETSHWAYO	124172	DUMEZWENI SECONDARY SCHOOL	2	Non S21	No Fee
UMKHANYAKUDE	124468	DUMILE PRIMARY SCHOOL	2	S21	No Fee
HARRY GWALA	424538	DUMISA COMBINED SCHOOL	1	S21	No Fee
UGU	124542	DUMISA PRIMARY SCHOOL	2	S21	No Fee
UTHUKELA	124505	DUMISA PUBLIC SCHOOL	1	S21	No Fee
UMLAZI	443038	DUMISANI MAKHAYE HIGH SCHOOL	3	Non S21	No Fee
UGU	124579	DUMUKA PRIMARY SCHOOL	1	S21	No Fee
UMZINYATHI	124653	DUNDEE HIGH SCHOOL	5	S21	Fee Paying
UMZINYATHI	124838	DUNDEE JUNIOR SCHOOL	5	S21	Fee Paying
UMZINYATHI	124727	DUNDEE JUNIOR SECONDARY	4	S21	Fee Paying
UMZINYATHI	124764	DUNDEE PRIMARY SCHOOL	4	S21	Fee Paying
UMZINYATHI	124801	DUNDEE SECONDARY SCHOOL	3	S21	No Fee
ZULULAND	124875	DUNDULUZI PRIMARY SCHOOL	1	S21	No Fee
ILEMBE	124912	DUNGA PRIMARY SCHOOL	2	S21	No Fee
UMGUNGUNDLOVU	125023	DUNVERIA SECONDARY SCHOOL	5	S21	Fee Paying
UGU	125060	DUNYWA PRIMARY SCHOOL	2	S21	No Fee
UMLAZI	121656	DURBAN ACADEMY	5	S21	Fee Paying
UMLAZI	125134	DURBAN EAST PRIMARY SCHOOL	5	S21	Fee Paying
UMLAZI	125245	DURBAN GIRLS' HIGH SCHOOL	5	S21	Fee Paying
UMLAZI	125282	DURBAN GIRLS SECONDARY	5	Non S21	Fee Paying
UMLAZI	125356	DURBAN HIGH SCHOOL	5	S21	Fee Paying
UMLAZI	100529	DURBAN NORTH COLLEGE	5	S21	Fee Paying
UMLAZI	278832	DURBAN NORTH PRIMARY SCHOOL	5	S21	Fee Paying
UMLAZI	125393	DURBAN PREPARATORY HIGH	5	S21	Fee Paying
UMLAZI	277796	DURBAN PRIMARY SCHOOL	5	S21	Fee Paying
UMLAZI	125504	DURBAN SOUTH PRIMARY SCHOOL	5	S21	Fee Paying
PINETOWN	125541	DURWEST PRIMARY SCHOOL	5	S21	Fee Paying
UMLAZI	125578	DUZE PRIMARY SCHOOL	3	S21	No Fee
UGU	125615	DWALALESIZWE HIGH SCHOOL	1	S21	No Fee
ZULULAND	125652	DWALENI HIGH SCHOOL	3	S21	No Fee
ZULULAND	125689	DWARSRAND PRIMARY SCHOOL	2	S21	No Fee
UMGUNGUNDLOVU	125726	DWENGU HIGH SCHOOL	2	S21	No Fee
UGU	125763	DWESHULA PRIMARY SCHOOL	2	S21	No Fee
PINETOWN	125800	EARLINGTON SECONDARY SCHOOL	5	S21	Fee Paying

INDICATIVE RESOURCE TARGETING LIST_2018 19

KZNDoE

DISTRICT	EMIS	SCHOOL	SNQ	Section 21 Status	Fee Status
PINETOWN	125874	EASTBURY SECONDARY SCHOOL	5	S21	Fee Paying
HARRY GWALA	424575	EASTLANDS JUNIOR PRIMARY	3	S21	No Fee
PINETOWN	125911	EASTVIEW PRIMARY SCHOOL	5	Non S21	Fee Paying
UMGUNGUNDLOVU	125948	EASTWOOD PRIMARY SCHOOL	4	S21	Fee Paying
UMGUNGUNDLOVU	125985	Eastwood Secondary School	4	S21	Fee Paying
UMKHANYAKUDE	126022	EBASWAZINI PRIMARY SCHOOL	2	S21	No Fee
IEMBE	126059	EBENDLE PRIMARY SCHOOL	3	S21	No Fee
UTHUKELA	126096	EBHETHANI PRIMARY SCHOOL	3	S21	No Fee
KING CETSHWAYO	126133	EBOMVANENI PRIMARY SCHOOL	1	S21	No Fee
UGU	126170	EBOMVINI PRIMARY SCHOOL	2	S21	No Fee
UTHUKELA	126207	EBOYENI PRIMARY SCHOOL	1	Non S21	No Fee
UMZINYATHI	401302	EBRAHIM LOCKHAT SECONDARY	2	S21	No Fee
UMZINYATHI	126281	EBUHLEBEMFUNDU PRIMARY	1	S21	No Fee
AMAJUBA	126318	EBUHLENI P	1	S21	No Fee
ZULULAND	126355	EBUHLENI BENKOSI PRIMARY	1	S21	No Fee
ZULULAND	126392	EBUKHALINI PRIMARY SCHOOL	3	S21	No Fee
IEMBE	126429	EBUKHOSINI PRIMARY SCHOOL	1	S21	No Fee
UGU	126466	EBUMBENI PRIMARY SCHOOL	1	S21	No Fee
UMGUNGUNDLOVU	429792	EBUNGUNI SECONDARY SCHOOL	2	S21	No Fee
UMZINYATHI	327894	EBUSI COMBINED SCHOOL	3	S21	No Fee
UTHUKELA	126503	EBUSINGATHA PRIMARY SCHOOL	2	S21	No Fee
HARRY GWALA	424612	EBUTA JUNIOR SECONDARY SCHOOL	2	S21	No Fee
UTHUKELA	126540	ECANCANE PRIMARY SCHOOL	1	S21	No Fee
UGU	146520	ECEKEZA SECONDARY SCHOOL	1	S21	No Fee
UMGUNGUNDLOVU	126577	ECHAMENI PRIMARY SCHOOL	2	S21	No Fee
UGU	126614	ECHIBINI PRIMARY SCHOOL	2	S21	No Fee
UMKHANYAKUDE	126651	ECHWEBENI PRIMARY SCHOOL	1	S21	No Fee
KING CETSHWAYO	126725	EDAKENI COMBINED SCHOOL	1	S21	No Fee
UMZINYATHI	126762	EDAMBE PRIMARY SCHOOL	2	S21	No Fee
PINETOWN	126799	EDAMINI COMBINED PRIMARY	3	S21	No Fee
UMGUNGUNDLOVU	126836	EDENDALE PRIMARY SCHOOL	3	S21	No Fee
UMGUNGUNDLOVU	126873	EDENDALE TECHNICAL HIGH	4	S21	Fee Paying
HARRY GWALA	424649	EDGERTON PRIMARY SCHOOL	1	S21	No Fee
UTHUKELA	126910	EDILINI PRIMARY SCHOOL	2	S21	No Fee
ZULULAND	126947	EDULINI PRIMARY SCHOOL	2	S21	No Fee
UMGUNGUNDLOVU	127021	EFAYE PRIMARY SCHOOL	2	S21	No Fee
ZULULAND	127058	EFFE C.P SCHOOL	2	S21	No Fee
UMLAZI	127095	EFFINGHAM HEIGHTS PRIMARY	4	S21	Fee Paying
UMLAZI	127132	EFFINGHAM SECONDARY SCHOOL	4	S21	Fee Paying
KING CETSHWAYO	127169	EFUYENI . PRIMARY SCHOOL	2	S21	No Fee
UMGUNGUNDLOVU	127206	EGALAJI PRIMARY SCHOOL	2	S21	No Fee
PINETOWN	127243	EGCEKENI PRIMARY SCHOOL	3	S21	No Fee
UTHUKELA	127280	EGERTON PRIMARY SCHOOL	5	S21	Fee Paying
UGU	127317	EGOLI PRIMARY SCHOOL	3	Non S21	No Fee
UMZINYATHI	440744	EGOQWANENI PRIMARY SCHOOL	1	S21	No Fee
UTHUKELA	127391	EGQUMAWENI INTERMEDIATE	2	S21	No Fee
ZULULAND	127428	EGQUMENI PRIMARY SCHOOL	1	S21	No Fee
HARRY GWALA	424686	EGUGWINI JUNIOR SECONDARY	2	S21	No Fee
UMLAZI	127465	EGUGWINI PRIMARY SCHOOL	4	S21	Fee Paying
UMKHANYAKUDE	127502	EGUJINI PRIMARY SCHOOL	1	S21	No Fee
IEMBE	127539	EGWENI PRIMARY SCHOOL	1	S21	No Fee
KING CETSHWAYO	497872	EHAWINI SECONDARY SCHOOL	3	Non S21	No Fee
HARRY GWALA	127576	EHLANE PRIMARY SCHOOL	2	S21	No Fee
UMZINYATHI	127613	EHLANZENI PRIMARY SCHOOL	1	S21	No Fee
ZULULAND	127650	EHLEZENI C.P SCHOOL	2	S21	No Fee
ZULULAND	127687	EHLOKO PRIMARY SCHOOL	1	S21	No Fee
UMZINYATHI	137381	EHLWATHI PRIMARY SCHOOL	1	S21	No Fee
UMGUNGUNDLOVU	127724	EINSIEDELN COMBINED SCHOOL	2	S21	No Fee
KING CETSHWAYO	127761	EJOKWENI PRIMARY SCHOOL	1	S21	No Fee
UMGUNGUNDLOVU	127798	EKHAMANZI PRIMARY SCHOOL	3	S21	No Fee
UGU	127872	EKHANYENI PRIMARY SCHOOL	1	S21	No Fee
IEMBE	127909	EKHATHA PRIMARY SCHOOL	1	S21	No Fee
UMGUNGUNDLOVU	127946	EKHOKHWANE PRIMARY SCHOOL	3	S21	No Fee
KING CETSHWAYO	127983	EKHOMBE PRIMARY SCHOOL	1	S21	No Fee
ZULULAND	128020	EKHOMBELA PRIMARY SCHOOL	2	S21	No Fee
KING CETSHWAYO	128057	EKHOTHONGWENI PRIMARY	1	S21	No Fee
UGU	128131	EKHUZA PRIMARY SCHOOL	1	S21	No Fee
ZULULAND	343175	EKLWENI PRIMARY SCHOOL	1	S21	No Fee
AMAJUBA	128205	EKUBONGENI PRIMARY SCHOOL	2	S21	No Fee
UGU	128242	EKUBUSISWENI PRIMARY SCHOOL	1	S21	No Fee
UMZINYATHI	128279	EKUCABANGENI SECONDARY	3	S21	No Fee
UMLAZI	128316	EKUDEYENI SP SCHOOL	3	S21	No Fee
UMKHANYAKUDE	128353	EKUDILIKENI PRIMARY SCHOOL	1	S21	No Fee
KING CETSHWAYO	128390	EKUDONSENI PRIMARY SCHOOL	1	S21	No Fee
ZULULAND	128427	EKUDUBEKENI HIGH SCHOOL	3	S21	No Fee
UMGUNGUNDLOVU	128464	EKUFUNDENI PRIMARY SCHOOL	1	S21	No Fee
AMAJUBA	128501	EKUHLAKANIPHENI PRIMARY	2	S21	No Fee

INDICATIVE RESOURCE TARGETING LIST_2018 19

KZNDoe

DISTRICT	EMIS	SCHOOL	SNQ	Section 21 Status	Fee Status
UMKHANYAKUDE	128538	EKUHLEHLENI PRIMARY SCHOOL	1	S21	No Fee
PINETOWN	128575	EKUJABULENI P.P. SCHOOL	3	S21	No Fee
ZULULAND	445665	EKUJABULENI PRIMARY SCHOOL	3	Non S21	No Fee
ZULULAND	128612	EKUJULUKENI PRIMARY SCHOOL	1	S21	No Fee
UMZINYATHI	410907	EKUKHANYENI PRIMARY SCHOOL	3	S21	No Fee
ZULULAND	211270	EKUKHANYISWENI PRIMARY	2	S21	No Fee
UMLAZI	232397	EKUKHOSELENI PRIMARY SCHOOL	3	S21	No Fee
UTHUKELA	134976	EKUKHULENI SECONDARY SCHOOL	4	S21	Fee Paying
UMKHANYAKUDE	128760	EKULINGENI PRIMARY SCHOOL	1	S21	No Fee
ILEMBE	128797	EKUNQOBENI PRIMARY SCHOOL	1	S21	No Fee
KING CETSHWAYO	339179	EKUPHAKAMENI PRIMARY SCHOOL	3	S21	No Fee
KING CETSHWAYO	128834	EKUPHELENI HIGH SCHOOL	3	S21	No Fee
UMLAZI	128871	EKUPHILENI PRIMARY SCHOOL	3	S21	No Fee
UMKHANYAKUDE	128908	EKUPHINDISENI PRIMARY SCHOOL	1	S21	No Fee
KING CETSHWAYO	325822	EKUPHIWENI SECONDARY SCHOOL	1	S21	No Fee
UMGUNGUNDLOVU	128945	EKUPHOLENI SECONDARY SCHOOL	3	S21	No Fee
UTHUKELA	128982	EKUPHUMULENI SENIOR PRIMARY	3	S21	No Fee
UMKHANYAKUDE	129019	EKUSENI PRIMARY SCHOOL	2	S21	No Fee
AMAJUBA	495837	EKUSENI SECONDARY SECONDARY	2	Non S21	No Fee
ZULULAND	129093	EKUTHOKOZENI FULL SERVICE	1	S21	No Fee
UMKHANYAKUDE	310985	EKUTHUKUZENI PRIMARY SCHOOL	2	S21	No Fee
KING CETSHWAYO	129130	EKUTHULENI PRIMARY SCHOOL	2	S21	No Fee
PINETOWN	302586	EKUTHULENI PRIMARY SCHOOL	4	S21	Fee Paying
UMZINYATHI	401191	EKUTHUTHUKENI SECONDARY	1	S21	No Fee
UMKHANYAKUDE	129204	EKUVELENI PRIMARY SCHOOL	1	S21	No Fee
ILEMBE	129241	EKUVUKENI PRIMARY SCHOOL	1	S21	No Fee
UMKHANYAKUDE	446294	EKUWELENI PRIMARY SCHOOL	1	S21	No Fee
UGU	129278	EKUZAMENI PRIMARY SCHOOL	2	S21	No Fee
KING CETSHWAYO	129315	EKUZWANENI PRIMARY SCHOOL	1	Non S21	No Fee
UMKHANYAKUDE	129352	EKWAKHENI JUNIOR PRIMARY	3	S21	No Fee
UTHUKELA	129389	EKWALUSENI HIGH SCHOOL	3	S21	No Fee
ZULULAND	129426	EKWANDENI COMBINED PRIMARY	1	S21	No Fee
PINETOWN	449439	EKWANDENI PRIMARY SCHOOL	3	Non S21	No Fee
UMLAZI	129463	EKWAZINI HIGH SCHOOL	4	S21	Fee Paying
PINETOWN	129500	EKWENAMENI PRIMARY SCHOOL	3	S21	No Fee
UMKHANYAKUDE	129537	EKWETHEMBENI PRIMARY SCHOOL	2	S21	No Fee
UMZINYATHI	129574	ELANDSBERG	1	S21	No Fee
PINETOWN	129611	ELANGABINI JUNIOR PRIMARY	3	S21	No Fee
KING CETSHWAYO	129648	ELANGENI HIGH SCHOOL	1	S21	No Fee
UMZINYATHI	440189	ELANGENI PRIMARY SCHOOL	1	S21	No Fee
UGU	129685	ELLINGHAM PRIMARY SCHOOL	1	S21	No Fee
ZULULAND	445591	ELOMO P.P. SCHOOL	1	Non S21	No Fee
KING CETSHWAYO	129722	ELOMOYA	2	S21	No Fee
UMLAZI	129759	ELORA PRIMARY SCHOOL	4	Non S21	Fee Paying
UMZINYATHI	129796	ELSIE MTSHALI COMBINED SCHOOL	1	S21	No Fee
UTHUKELA	129870	ELUDIMBI PRIMARY SCHOOL	1	S21	No Fee
HARRY GWALA	424723	ELUKHOLWENI JUNIOR SECONDARY	2	Non S21	No Fee
UGU	129907	ELUPHEPHENI CP SCHOOL	2	S21	No Fee
UGU	129944	ELWAZI HIGH SCHOOL	2	S21	No Fee
UTHUKELA	129981	EMABHEKAZI COMBINED SCHOOL	2	S21	No Fee
UGU	130018	EMABHELENI C P SCHOOL	1	S21	No Fee
HARRY GWALA	130055	EMACABAZINI PRIMARY SCHOOL	2	S21	No Fee
PINETOWN	130092	EMACHOBENI SECONDARY SCHOOL	3	S21	No Fee
UMZINYATHI	130129	EMACHUNWINI PRIMARY SCHOOL	1	S21	No Fee
UMZINYATHI	130166	EMACITYANA INTERMEDIATE	1	S21	No Fee
UMZINYATHI	103203	EMADEKENI PRIMARY SCHOOL	1	S21	No Fee
UTHUKELA	130240	EMADOLOBHENI PRIMARY SCHOOL	1	S21	No Fee
ZULULAND	130277	EMADRESINI PRIMARY SCHOOL	2	S21	No Fee
ZULULAND	327561	EMADULINI PRIMARY SCHOOL	2	S21	No Fee
UMLAZI	130314	EMADUNDUBE PRIMARY SCHOOL	3	S21	No Fee
UMKHANYAKUDE	130351	EMAFI PRIMARY SCHOOL	1	S21	No Fee
UMGUNGUNDLOVU	130388	EMAFKATHINI PRIMARY SCHOOL	2	S21	No Fee
UMLAZI	130425	EMAFEZINI PRIMARY SCHOOL	4	S21	Fee Paying
HARRY GWALA	130462	EMAFHOLA PRIMAY SCHOOL	2	S21	No Fee
UTHUKELA	130499	EMAFUSINI SENIOR PRIMARY	3	S21	No Fee
HARRY GWALA	130536	EMAGCAKINI PRIMARY SCHOOL	1	S21	No Fee
ZULULAND	130573	EMAGOVINI PUBLIC SCHOOL	1	S21	No Fee
UMKHANYAKUDE	343027	EMAGUQENI PRIMARY SCHOOL	1	S21	No Fee
UTHUKELA	130647	EMAHASHINI PRIMARY SCHOOL	3	S21	No Fee
UTHUKELA	130684	EMAHLEKWANE PRIMARY SCHOOL	3	S21	No Fee
UMGUNGUNDLOVU	130721	EMAKENI PRIMARY SCHOOL	2	S21	No Fee
UMZINYATHI	130758	EMAKHABELENI PRIMARY SCHOOL	1	S21	No Fee
ILEMBE	130795	EMAKHASINI PRIMARY SCHOOL	1	S21	No Fee
ILEMBE	130832	EMAKHENI PRIMRY SCHOOL	2	S21	No Fee
HARRY GWALA	130906	EMAKHUZENI PRIMARY SCHOOL	1	S21	No Fee
KING CETSHWAYO	130943	EMAKHWABE PRIMARY SCHOOL	1	S21	No Fee
AMAJUBA	130980	EMALAHLENI COMBINED SCHOOL	2	S21	No Fee

INDICATIVE RESOURCE TARGETING LIST_2018 19

KZNDoE

DISTRICT	EMIS	SCHOOL	SNQ	Section 21 Status	Fee Status
UTHUKELA	131017	EMALAHLENI PRIMARY SCHOOL	2	S21	No Fee
UMKHANYAKUDE	131054	EMALANGENI PRIMARY SCHOOL	3	S21	No Fee
ZULULAND	131091	EMANDLENI PRIMARY SCHOOL	3	S21	No Fee
UMLAZI	131128	EMANGADINI PRIMARY SCHOOL	3	S21	No Fee
HARRY GWALA	131165	EMANGWANENI PRIMARY SCHOOL	2	S21	No Fee
UTHUKELA	131202	EMANGWENI PRIMARY SCHOOL	1	S21	No Fee
UTHUKELA	131239	EMANJOKWENI PRIMARY SCHOOL	2	S21	No Fee
KING CETSHWAYO	197173	EMANKWATHINI PRIMARY SCHOOL	3	S21	No Fee
ZULULAND	131276	EMANONO HIGH SCHOOL	1	S21	No Fee
UMKHANYAKUDE	131313	EMANQAYINI PRIMARY SCHOOL	2	S21	No Fee
UMKHANYAKUDE	131350	EMANYISENI PRIMARY SCHOOL	1	S21	No Fee
ILEMBE	131387	EMANYONINI PRIMARY SCHOOL	1	S21	No Fee
ZULULAND	131461	EMAPHAYINI PRIMARY SCHOOL	1	S21	No Fee
UMKHANYAKUDE	131498	EMASAKENI PRIMARY SCHOOL	1	S21	No Fee
KING CETSHWAYO	131535	EMASANGWENI PRIMARY SCHOOL	2	S21	No Fee
KING CETSHWAYO	131572	EMASUNDWINI PRIMARY SCHOOL	1	Non S21	No Fee
UMGUNGUNDLOVU	131609	EMASWAZINI PRIMARY SCHOOL	3	S21	No Fee
HARRY GWALA	424797	EMAUS JUNIOR SECONDARY	2	S21	No Fee
HARRY GWALA	424834	EMAUS SENIOR SECONDARY	2	S21	No Fee
UGU	131646	EMAWELENI COMBINED SCHOOL	2	S21	No Fee
PINETOWN	131683	EMAXULWINI PRIMARY SCHOOL	3	S21	No Fee
ZULULAND	493358	EMAYENI PRIMARY SCHOOL	2	Non S21	No Fee
HARRY GWALA	131720	EMAZABEKWENI PRIMARY SCHOOL	2	S21	No Fee
HARRY GWALA	131757	EMAZIZINI PRIMARY SCHOOL	1	Non S21	No Fee
AMAJUBA	131794	EMBABANE PRIMARY SCHOOL	3	S21	No Fee
KING CETSHWAYO	131831	EMBABE PRIMARY SCHOOL	3	S21	No Fee
UMKHANYAKUDE	131868	EMBADLENI PRIMARY SCHOOL	2	S21	No Fee
UMKHANYAKUDE	131942	EMBETHA SECONDARY SCHOOL	2	S21	No Fee
UTHUKELA	131979	EMBIZENI HIGH SCHOOL	1	S21	No Fee
UMLAZI	132016	EMBIZWENI SECONDARY SCHOOL	3	S21	No Fee
UMLAZI	132090	EMBOKODWENI PRIMARY SCHOOL	3	S21	No Fee
UMLAZI	132127	EMBONINI PRIMARY SCHOOL	4	S21	Fee Paying
ILEMBE	302697	EMBONQENI PRIMARY SCHOOL	1	S21	No Fee
ZULULAND	132164	EMBUDLE PUBLIC PRIMARY	2	S21	No Fee
ZULULAND	132201	EMBUKISWENI PRIMARY SCHOOL	2	S21	No Fee
ILEMBE	132238	EMBUSWENI PRIMARY SCHOOL	1	S21	No Fee
ILEMBE	132275	EMBUYENI PRIMARY SCHOOL	1	S21	No Fee
UMKHANYAKUDE	132312	EMBUYISELO PRIMARY SCHOOL	3	S21	No Fee
HARRY GWALA	424871	EMBUZWENI JUNIOR SECONDARY	3	S21	No Fee
UMKHANYAKUDE	132349	EMCHAKWENI HIGH SCHOOL	2	S21	No Fee
UMKHANYAKUDE	132386	EMFANELA PRIMARY SCHOOL	1	S21	No Fee
UMGUNGUNDLOVU	132423	EMFENI PRIMARY SCHOOL	1	S21	No Fee
UMKHANYAKUDE	132460	EMFIHLWENI PRIMARY SCHOOL	1	S21	No Fee
UTHUKELA	132497	EMFULAMTHATHU PRIMARY	2	S21	No Fee
AMAJUBA	132534	EMFUNDWENI HIGH SCHOOL	3	S21	No Fee
HARRY GWALA	424908	EMFUNDWENI J.S.S.	2	S21	No Fee
UMZINYATHI	132571	EMGAGA PRIMARY SCHOOL	2	S21	No Fee
UGU	401450	EMGANGENI SECONDARY SCHOOL	2	S21	No Fee
UMZINYATHI	132645	EMHLANGANA PRIMARY SCHOOL	1	S21	No Fee
ZULULAND	132682	EMHLANGENI S.P SCHOOL	1	S21	No Fee
UGU	132719	EMHLONHLWENI PRIMARY SCHOOL	1	S21	No Fee
ILEMBE	132756	EMHLUBULWENI PRIMARY SCHOOL	2	S21	No Fee
UTHUKELA	132793	EMHLUNGWENI PRIMARY SCHOOL	2	S21	No Fee
UTHUKELA	132830	EMHLWANENI HIGH SCHOOL	3	S21	No Fee
UMGUNGUNDLOVU	132867	EMINYEZANENI S	4	S21	Fee Paying
UGU	132904	EMJALISWENI PRIMARY SCHOOL	2	S21	No Fee
ILEMBE	132941	EMKHAMBENI PRIMARY SCHOOL	2	S21	No Fee
UMZINYATHI	132978	EMKHAMO PRIMARY SCHOOL	1	S21	No Fee
KING CETSHWAYO	133015	EMKHANDLWINI PRIMARY SCHOOL	2	S21	No Fee
PINETOWN	133052	EMKHATHINI PRIMARY SCHOOL	2	S21	No Fee
KING CETSHWAYO	319310	EMKHAYIDENI TECHNICAL HIGH	3	S21	No Fee
KING CETSHWAYO	133089	EMKHINDINI PRIMARY SCHOOL	2	S21	No Fee
ZULULAND	133200	EMKHIWENI PRIMARY SCHOOL	1	S21	No Fee
ZULULAND	133126	EMKHOMBE HIGH SCHOOL	1	S21	No Fee
UMZINYATHI	133163	EMKHUPHULA PRIMARY SCHOOL	1	S21	No Fee
UMKHANYAKUDE	133237	EMLAMBONGWENYA PRIMARY	2	S21	No Fee
ILEMBE	133274	EMLANDELENI PRIMARY SCHOOL	2	S21	No Fee
UTHUKELA	133311	EMLILWENI PRIMARY SCHOOL	1	S21	No Fee
ZULULAND	133348	EMMANUEL PRIMARY SCHOOL	1	S21	No Fee
UTHUKELA	133385	EMMAUS PRIMARY SCHOOL	1	S21	No Fee
UMKHANYAKUDE	133422	EMNGCELENI PRIMARY SCHOOL	1	S21	No Fee
PINETOWN	305028	EMNGCWENI PRIMARY SCHOOL	3	S21	No Fee
UMKHANYAKUDE	133459	EMNGQOBELWENI PRIMARY	1	S21	No Fee
UTHUKELA	132608	EMNGWENYA PRIMARY SCHOOL	2	Non S21	No Fee
HARRY GWALA	133496	EMNQUNDEKWENI PRIMARY	1	S21	No Fee
PINETOWN	133607	EMOLWENI PRIMARY SCHOOL	3	S21	No Fee
PINETOWN	133644	EMONA PRIMARY SCHOOL	1	S21	No Fee

INDICATIVE RESOURCE TARGETING LIST_2018 19

KZNDoE

DISTRICT	EMIS	SCHOOL	SNQ	Section 21 Status	Fee Status
KING CETSHWAYO	133681	EMONDINI HIGH SCHOOL	3	S21	No Fee
KING CETSHWAYO	133755	EMOYENI HIGH SCHOOL	3	S21	No Fee
KING CETSHWAYO	133718	EMOYENI PRIMARY SCHOOL	3	S21	No Fee
ZULULAND	133792	EMPAKAMA PUBLIC SCHOOL	2	S21	No Fee
KING CETSHWAYO	133866	EMPANGENI HIGH SCHOOL	5	S21	Fee Paying
KING CETSHWAYO	133940	EMPANGENI PREPARATORY SCHOOL	5	S21	Fee Paying
UMZINYATHI	134014	EMPATHE COMBINED SCHOOL	3	S21	No Fee
KING CETSHWAYO	134088	EMPEMBENI PRIMARY SCHOOL	3	S21	No Fee
KING CETSHWAYO	134125	EMPHALWINI PRIMARY SCHOOL	1	S21	No Fee
UMKHANYAKUDE	134051	EMPHAYENI PRIMARY SCHOOL	1	S21	No Fee
ILEMBE	134162	EMPHISE PRIMARY SCHOOL	1	S21	No Fee
UMLAZI	134532	EMPHUSHENI PRIMARY SCHOOL	3	S21	No Fee
ZULULAND	134199	EMPILWENI HIGH SCHOOL	2	S21	No Fee
PINETOWN	134236	EMPILWENI PRIMARY SCHOOL	3	S21	No Fee
UMZINYATHI	134273	EMPISINI PRIMARY SCHOOL	2	S21	No Fee
UGU	134310	EMPOLA PRIMARY SCHOOL	1	S21	No Fee
UTHUKELA	444407	EMPOLOMBENI PRIMARY SCHOOL	2	S21	No Fee
AMAJUBA	134347	EMPONDO PRIMARY SCHOOL	2	S21	No Fee
ZULULAND	134421	EMPUCUKWENI P. SCHOOL	2	S21	No Fee
KING CETSHWAYO	134458	EMPUMELELWENI PRIMARY	3	S21	No Fee
UMKHANYAKUDE	325970	EMPUMELELWENI PRIMARY	1	S21	No Fee
UMLAZI	440966	EMPUMELELWENI PRIMARY	3	S21	No Fee
ILEMBE	134495	EMPUNGENI PRIMARY SCHOOL	1	S21	No Fee
ILEMBE	134569	EMSENGENI PRIMARY SCHOOL	2	S21	No Fee
UGU	134606	EMSENI PRIMARY SCHOOL	2	S21	No Fee
UMZINYATHI	134643	EMSIZINI PRIMARY SCHOOL	1	S21	No Fee
UMZINYATHI	134680	EMTATENI PRIMARY SCHOOL	1	S21	No Fee
ILEMBE	134717	EMTHALENI PRIMARY SCHOOL	2	S21	No Fee
ILEMBE	134754	EMTHANDENI PRIMARY SCHOOL	1	S21	No Fee
UMLAZI	134791	EMTHETHWENI S.P. SCHOOL	4	S21	Fee Paying
UGU	134828	EMTHINI PRIMARY SCHOOL	2	S21	No Fee
UMZINYATHI	134865	EMTHOMBENI PRIMARY SCHOOL	1	S21	No Fee
UMKHANYAKUDE	134902	EMTHONJENI PRIMARY SCHOOL	2	S21	No Fee
UTHUKELA	134939	EMTHONJENIWOLWAZI HIGH	3	S21	No Fee
UMKHANYAKUDE	135013	EMTHULASIZWE HIGH SCHOOL	2	S21	No Fee
KING CETSHWAYO	135050	EMTHUNGWENI HIGH SCHOOL	1	S21	No Fee
AMAJUBA	340511	EMTHUNZINI PRIMARY SCHOOL	1	S21	No Fee
ZULULAND	135087	EMTHUNZINI PRIMARY SCHOOL	1	S21	No Fee
HARRY GWALA	135124	EMTSZAWAZO PRIMARY SCHOOL	2	S21	No Fee
UTHUKELA	135161	EMTSHEZI HIGH SCHOOL	3	S21	No Fee
HARRY GWALA	442557	EMTSHIBENI SECONDARY SCHOOL	3	S21	No Fee
UMGUNGUNDLOVU	135198	EMTULWA PRIMARY SCHOOL	2	S21	No Fee
UMKHANYAKUDE	310504	EMUNYWANA PRIMARY SCHOOL	2	S21	No Fee
HARRY GWALA	424945	EMVUBUKAZI JUNIOR SECONDARY	1	S21	No Fee
ZULULAND	135272	EMVUNYANE PRIMARY SCHOOL	2	S21	No Fee
KING CETSHWAYO	135309	EMVUTSHINI PRIMARY SCHOOL	2	S21	No Fee
HARRY GWALA	135346	EMWANENI PRIMARY SCHOOL	1	S21	No Fee
AMAJUBA	135383	EMXHAKENI COMBINED PRIMARY	2	S21	No Fee
UMGUNGUNDLOVU	135420	EMZAMWENI HIGH SCHOOL	3	S21	No Fee
UGU	135457	EMZINHLANGA PRIMARY SCHOOL	1	S21	No Fee
UMZINYATHI	165494	EMZWENI PRIMARY SCHOOL	1	S21	No Fee
UMLAZI	135531	ENALENI HIGH SCHOOL	4	Non S21	Fee Paying
UMGUNGUNDLOVU	135568	ENATI PRIMARY SCHOOL	3	S21	No Fee
ZULULAND	135642	ENCUNTSHE PRIMARY SCHOOL	1	S21	No Fee
KING CETSHWAYO	135679	ENCUTSHINI HS	2	Non S21	No Fee
KING CETSHWAYO	135716	ENDABENHLE PRIMARY SCHOOL	1	S21	No Fee
UMKHANYAKUDE	135753	ENDABENI PRIMARY SCHOOL	3	S21	No Fee
UTHUKELA	135827	ENDAKANE HIGH SCHOOL	3	S21	No Fee
ILEMBE	135864	ENDANDATHWENI PRIMARY	2	S21	No Fee
UMKHANYAKUDE	135901	ENDLONDLWENI PRIMARY SCHOOL	2	S21	No Fee
KING CETSHWAYO	135938	ENDLOVINI PRIMARY SCHOOL	1	S21	No Fee
ZULULAND	135975	ENDLOVUKAZI HIGH SCHOOL	1	S21	No Fee
ZULULAND	136012	ENDLOZANA PRIMARY SCHOOL	1	S21	No Fee
UMKHANYAKUDE	136049	ENDOMBENI PRIMARY SCHOOL	1	S21	No Fee
ZULULAND	136086	ENDOMUKA INTERMEDIATE	2	S21	No Fee
UMZINYATHI	136123	ENDUBAZI PRIMARY SCHOOL	2	S21	No Fee
UMZINYATHI	136160	ENDUMENI PRIMARY SCHOOL	4	S21	Fee Paying
UMZINYATHI	136197	ENDUNDUMENI PRIMARY SCHOOL	1	S21	No Fee
UGU	136234	ENDWEBU CP SCHOOL	2	S21	No Fee
ILEMBE	136271	ENEMBE PRIMARY SCHOOL	2	S21	No Fee
KING CETSHWAYO	315351	ENGALANGALA PRIMARY SCHOOL	3	S21	No Fee
UMZINYATHI	136308	ENGCAZA PRIMARY SCHOOL	1	S21	No Fee
UTHUKELA	136345	ENGCONGWANE PRIMARY SCHOOL	1	S21	No Fee
UMZINYATHI	136382	ENG CUBA PRIMARY SCHOOL	1	S21	No Fee
UMGUNGUNDLOVU	136419	ENGOBHIYENI PRIMARY SCHOOL	3	S21	No Fee
UMGUNGUNDLOVU	136493	ENGOLELENI PRIMARY SCHOOL	3	S21	No Fee
PINETOWN	136530	ENGONWENI PRIMARY SCHOOL	3	S21	No Fee

INDICATIVE RESOURCE TARGETING LIST_2018 19

KZNDoe

DISTRICT	EMIS	SCHOOL	SNQ	Section 21 Status	Fee Status
UMLAZI	136567	ENGONYAMENI S.P. SCHOOL	3	S21	No Fee
UTHUKELA	136641	ENGQONDWENI HIGH SCHOOL	2	S21	No Fee
UMZINYATHI	136678	ENGUDUMENI PRIMARY SCHOOL	1	S21	No Fee
HARRY GWALA	136715	ENGUDWINI PRIMARY SCHOOL	2	S21	No Fee
UMGUNGUNDLOVU	136752	ENGUKA PRIMARY SCHOOL	2	S21	No Fee
HARRY GWALA	424982	ENGUNJINI JSS	2	Non S21	No Fee
HARRY GWALA	425019	ENGWAQA COMBINED SCHOOL	2	S21	No Fee
HARRY GWALA	425056	ENGWAQA SECONDARY SCHOOL	2	S21	No Fee
UMKHANYAKUDE	136789	ENGWENI PRIMARY SCHOOL	3	S21	No Fee
UMKHANYAKUDE	136826	ENGWENYENI PRIMARY SCHOOL	1	S21	No Fee
KING CETSHWAYO	136863	ENHLABABO PRIMARY SCHOOL	1	S21	No Fee
KING CETSHWAYO	136900	ENHLABOSINI PRIMARY SCHOOL	3	S21	No Fee
UTHUKELA	136937	ENHLANGANISWENI PRIMARY	2	S21	No Fee
UTHUKELA	340067	ENHLANGWINI PRIMARY SCHOOL	1	Non S21	No Fee
ZULULAND	137011	ENHLANGWINI PRIMARY SCHOOL	1	S21	No Fee
KING CETSHWAYO	136974	ENHLANGWINI SECONDARY	2	S21	No Fee
HARRY GWALA	137048	ENHLANHLENI COMBINED SCHOOL	3	Non S21	No Fee
ZULULAND	343323	ENHLANHLENI HIGH SCHOOL	3	S21	No Fee
AMAJUBA	414622	ENHLANHLENI PRIMARY SCHOOL	2	S21	No Fee
KING CETSHWAYO	137085	ENHLANZINI PRIMARY SCHOOL	3	S21	No Fee
KING CETSHWAYO	137122	ENHLISA PRIMARY SCHOOL	2	S21	No Fee
AMAJUBA	137159	ENHLOKWENI PRIMARY SCHOOL	3	S21	No Fee
AMAJUBA	137196	ENHLONIPHWENI SENIOR PRIMARY	3	S21	No Fee
UMZINYATHI	137233	ENHLOPHENI COMBINED SCHOOL	1	S21	No Fee
UMZINYATHI	137307	ENHLOSWEINI PRIMARY SCHOOL	1	S21	No Fee
KING CETSHWAYO	137344	ENHLUBE COMBINED SCHOOL	1	S21	No Fee
KING CETSHWAYO	137418	ENIWE PRIMARY SCHOOL	3	S21	No Fee
KING CETSHWAYO	137455	ENJABULWENI PRIMARY SCHOOL	2	S21	No Fee
UTHUKELA	414992	ENJABULWENI PRIMARY SCHOOL	3	S21	No Fee
UTHUKELA	445036	ENKANGALA SECONDARY SCHOOL	1	Non S21	No Fee
UGU	137492	ENKANINI PRIMARY SCHOOL	1	S21	No Fee
UMLAZI	306175	ENKANYISWENI PRIMARY SCHOOL	3	S21	No Fee
UMKHANYAKUDE	137529	ENKATHWENI PRIMARY SCHOOL	1	S21	No Fee
HARRY GWALA	137566	ENKELABANTWANA FULL SERVICE	2	S21	No Fee
ZULULAND	137603	ENKEMBENI PRIMARY SCHOOL	1	S21	No Fee
UTHUKELA	340178	ENKOMOKAZINI TECHNICAL HIGH	3	S21	No Fee
UGU	137640	ENKONENI PRIMARY SCHOOL	2	S21	No Fee
ZULULAND	137677	ENKONJENI PRIMARY SCHOOL	1	S21	No Fee
HARRY GWALA	137714	ENKOTHWENI PRIMARY SCHOOL	3	Non S21	No Fee
UMKHANYAKUDE	137751	ENKOVUKENI PRIMARY SCHOOL	3	S21	No Fee
ILEMBE	137825	ENKUKWINI PRIMARY SCHOOL	3	S21	No Fee
UMKHANYAKUDE	137862	ENKULISWENI PRIMARY SCHOOL	1	S21	No Fee
AMAJUBA	137899	ENKULULEKWENI PRIMARY SCHOOL	3	S21	No Fee
HARRY GWALA	137936	ENKUMBA PRIMARY SCHOOL	2	S21	No Fee
ILEMBE	137973	ENKUMBENI HIGHER PRIMARY	1	S21	No Fee
UGU	138010	ENKUNGWINI COMBINED PRIMARY	2	S21	No Fee
ILEMBE	138047	ENKWAMBASE PRIMARY SCHOOL	2	S21	No Fee
ZULULAND	138084	ENQABENI COMBINED SCHOOL	1	S21	No Fee
KING CETSHWAYO	138121	ENQOLENI PRIMARY SCHOOL	2	S21	No Fee
UMZINYATHI	494912	ENSELENI PRIMARY SCHOOL	2	Non S21	No Fee
ILEMBE	138158	ENSIKENI PRIMARY SCHOOL	1	S21	No Fee
UGU	138195	ENSIMBINI PRIMARY SCHOOL	4	S21	Fee Paving
KING CETSHWAYO	138232	ENSINGWENI PRIMARY SCHOOL	3	S21	No Fee
ZULULAND	138269	ENSUKANGIHLALE C.P SCHOOL	1	S21	No Fee
UGU	138306	ENTABENI PRIMARY SCHOOL	3	S21	No Fee
KING CETSHWAYO	138343	ENTEMBENI SECONDARY SCHOOL	2	S21	No Fee
UMZINYATHI	138380	ENTEMBSWENI PRIMARY SCHOOL	2	S21	No Fee
PINETOWN	138417	ENTENDELENI PRIMARY SCHOOL	3	S21	No Fee
KING CETSHWAYO	138454	ENTENJANE COMBINED SCHOOL	3	S21	No Fee
UTHUKELA	138528	ENTONJENI HIGH SCHOOL	2	S21	No Fee
KING CETSHWAYO	138565	ENTSHIZA PRIMARY SCHOOL	1	S21	No Fee
HARRY GWALA	425093	ENTSIKENI PRIMARY SCHOOL	2	S21	No Fee
HARRY GWALA	425130	ENTSIKENI SECONDARY SCHOOL	2	S21	No Fee
KING CETSHWAYO	138602	ENTUMENI PRIMARY SCHOOL	2	S21	No Fee
ZULULAND	138639	ENTUNGWINI PRIMARY SCHOOL	1	S21	No Fee
UMLAZI	138750	ENTUTHUKWENI PRIMARY SCHOOL	4	S21	Fee Paving
ZULULAND	138713	ENTUTHUKWENI PRIMARY SCHOOL	1	S21	No Fee
UMKHANYAKUDE	138787	ENTWENI PRIMARY SCHOOL	2	S21	No Fee
KING CETSHWAYO	138824	ENUNGWINI PRIMARY SCHOOL	1	S21	No Fee
UGU	138861	ENXOLOBENI PRIMARY SCHOOL	2	S21	No Fee
UGU	138898	ENYANDENI PRIMARY SCHOOL	1	S21	No Fee
HARRY GWALA	425167	ENYANISWENI COMBINED SCHOOL	2	S21	No Fee
UGU	138935	ENYANISWENI PP PRIMARY SCHOOL	2	S21	No Fee
UMZINYATHI	138972	ENYANYENI PRIMARY SCHOOL	3	S21	No Fee
ZULULAND	139009	ENYATHI COMBINED SCHOOL	1	S21	No Fee
KING CETSHWAYO	139046	ENYAWOSHANE PRIMARY SCHOOL	1	S21	No Fee
KING CETSHWAYO	139083	ENYEZANE PRIMARY SCHOOL	3	S21	No Fee

INDICATIVE RESOURCE TARGETING LIST_2018 19

KZNDoe

DISTRICT	EMIS	SCHOOL	SNQ	Section 21 Status	Fee Status
ILEMBE	139120	ENYOKENI PRIMARY SCHOOL	1	S21	No Fee
PINETOWN	139157	ENYOSINI PRIMARY SCHOOL	3	S21	No Fee
AMAJUBA	139194	ENZIMANE COMBINED SCHOOL	2	S21	No Fee
ZULULAND	139231	ENZONDWANE PRIMARY SCHOOL	1	S21	No Fee
UTHUKELA	139268	EPHANGWENI PRIMARY SCHOOL	3	S21	No Fee
KING CETSHWAYO	306508	EPHUSHENI PRIMARY SCHOOL	2	S21	No Fee
UMKHANYAKUDE	139416	EQAKWINI HIGH SCHOOL	1	S21	No Fee
UTHUKELA	139453	EQHWENI COMBINED SCHOOL	1	S21	No Fee
PINETOWN	139490	EQINISWENI PRIMARY SCHOOL	3	S21	No Fee
ZULULAND	139601	ERASMUSFONTEIN PRIMARY	1	S21	No Fee
PINETOWN	494357	ERIC MTSHALI SECONDARY SCHOOL	3	Non S21	No Fee
UMLAZI	139564	ERICA PRIMARY SCHOOL	5	Non S21	Fee Paying
UMLAZI	139638	ESCOMBE PRIMARY SCHOOL	5	S21	Fee Paying
ILEMBE	139675	ESESE PRIMARY SCHOOL	1	S21	No Fee
UMKHANYAKUDE	139712	ESETHEMBISO PRIMARY SCHOOL	2	S21	No Fee
UMZINYATHI	139749	ESETHU HIGH SCHOOL	1	S21	No Fee
UMZINYATHI	139786	ESHANE PRIMARY SCHOOL	2	S21	No Fee
KING CETSHWAYO	139823	ESHOWE HIGH SCHOOL	5	S21	Fee Paying
KING CETSHWAYO	139860	ESHOWE JUNIOR SCHOOL	5	S21	Fee Paying
UGU	139934	ESIBANINI PRIMARY SCHOOL	2	S21	No Fee
UMZINYATHI	139971	ESIBANINI PUBLIC PRIMARY	2	S21	No Fee
UMKHANYAKUDE	140008	ESIBHOWENI PRIMARY SCHOOL	1	S21	No Fee
UMZINYATHI	140045	ESIBILA PRIMARY SCHOOL	1	S21	No Fee
HARRY GWALA	140082	ESIBOMVINI PRIMARY SCHOOL	2	S21	No Fee
UMKHANYAKUDE	140119	ESIBONISWENI PRIMARY SCHOOL	1	S21	No Fee
AMAJUBA	140156	ESIDAKENI PRIMARY SCHOOL	2	S21	No Fee
AMAJUBA	140193	ESIDIDINI PRIMARY SCHOOL	3	S21	No Fee
ZULULAND	140230	ESIDINSI PRIMARY SCHOOL	2	S21	No Fee
ILEMBE	140267	ESIDUMBINI PRIMARY SCHOOL	1	S21	No Fee
UTHUKELA	140304	ESIFUBENI PRIMARY SCHOOL	2	S21	No Fee
KING CETSHWAYO	140341	ESIGAGANENI PRIMARY SCHOOL	3	S21	No Fee
UMKHANYAKUDE	311022	ESIGEDENI HIGH SCHOOL	1	S21	No Fee
UMGUNGUNDLOVU	140378	ESIGODINI PUBLIC PRIMARY	3	S21	No Fee
KING CETSHWAYO	140415	ESIGWACENI PRIMARY SCHOOL	2	S21	No Fee
HARRY GWALA	425204	ESIHLONTLWENI JUNIOR	2	S21	No Fee
ILEMBE	140452	ESIHLUSHWANENI COMBINED	1	S21	No Fee
PINETOWN	140489	ESIHONQENI PRIMARY SCHOOL	3	S21	No Fee
KING CETSHWAYO	140563	ESIKHAWINI PRIMARY SCHOOL	2	S21	No Fee
UMGUNGUNDLOVU	140600	ESIKHOTHU PRIMARY SCHOOL	2	S21	No Fee
UMZINYATHI	140637	ESIKHUMBUZWENI SECONDARY	1	S21	No Fee
ZULULAND	140674	ESIKHUTHWANENI PRIMARY	1	S21	No Fee
ZULULAND	140711	ESIKHWEBEZANE PRIMARY SCHOOL	1	S21	No Fee
UMZINYATHI	140748	ESIMANYAMA PRIMARY SCHOOL	1	S21	No Fee
UMGUNGUNDLOVU	140785	ESIMOZOMENI PRIMARY SCHOOL	3	S21	No Fee
ILEMBE	140822	ESINDI PRIMARY SCHOOL	1	S21	No Fee
ZULULAND	140859	ESINQENI PRIMARY SCHOOL	2	S21	No Fee
UMZINYATHI	140933	ESINYAMBOTHI PRIMARY SCHOOL	3	S21	No Fee
UMKHANYAKUDE	140970	ESIPHALENI PRIMARY SCHOOL	2	S21	No Fee
UMLAZI	141007	ESIPHETHWINI PRIMARY SCHOOL	4	S21	Fee Paying
UMGUNGUNDLOVU	141044	ESIPHETHWINI SENDEZI PRIMARY	1	S21	No Fee
UMKHANYAKUDE	141118	ESIPHONDWENI SECONDARY	1	S21	No Fee
UMLAZI	141155	ESIPHUKWINI J.P. SCHOOL	3	S21	No Fee
HARRY GWALA	141192	ESIQANDULWENI PRIMARY SCHOOL	1	S21	No Fee
PINETOWN	443815	ESIQHINGINI FULL SERVICE SCHOOL	2	S21	No Fee
HARRY GWALA	141229	ESIQHINGINI PRIMARY SCHOOL	2	S21	No Fee
KING CETSHWAYO	141266	ESIQHOMANENI PRIMARY SCHOOL	2	S21	No Fee
ILEMBE	141303	ESIQHOQHWENI SECONDARY	1	S21	No Fee
UMKHANYAKUDE	141340	ESIQWINI HIGH SCHOOL	2	S21	No Fee
KING CETSHWAYO	141377	ESIQAQWENI	2	S21	No Fee
UGU	141451	ESIVIVANENI PRIMARY SCHOOL	2	S21	No Fee
UGU	141488	ESIWOYENI PRIMARY SCHOOL	1	S21	No Fee
ZULULAND	327524	ESIYALWINI PRIMARY SCHOOL	2	S21	No Fee
UMLAZI	342583	ESIZIBENI COMPREHENSIVE HIGH	3	S21	No Fee
PINETOWN	141599	ESKHULULIWE PRIMARY SCHOOL	4	S21	Fee Paying
UMZINYATHI	141636	ESOKHENI HIGH SCHOOL	1	S21	No Fee
ZULULAND	141081	ESPHIVA PUBLIC PRIMARY SCHOOL	1	S21	No Fee
PINETOWN	141673	ESSELEN HEIGHTS PRIMARY SCHOOL	5	S21	Fee Paying
UTHUKELA	141710	ESTCOURT HIGH SCHOOL	4	S21	Fee Paying
UTHUKELA	141784	ESTCOURT PRIMARY SCHOOL	4	S21	Fee Paying
UTHUKELA	141858	ESTCOURT SECONDARY SCHOOL	4	S21	Fee Paying
UTHUKELA	141821	ESTCOURT SENIOR SECONDARY	3	S21	No Fee
UMGUNGUNDLOVU	141895	ESTHER PAYNE SMITH SECONDARY	5	S21	Fee Paying
UMGUNGUNDLOVU	141932	ESTON PRIMARY SCHOOL	4	S21	Fee Paying
ZULULAND	141969	ESUSWENI PRIMARY SCHOOL	3	S21	No Fee
ZULULAND	142043	ESWENI JUNIOR PRIMARY SCHOOL	1	S21	No Fee
UMZINYATHI	142006	ESWENI PRIMARY SCHOOL	1	S21	No Fee
HARRY GWALA	425241	ETEMBENI COMBINED SCHOOL	2	S21	No Fee

INDICATIVE RESOURCE TARGETING LIST_2018 19

KZNDoE

DISTRICT	EMIS	SCHOOL	SNQ	Section 21 Status	Fee Status
ILEMBE	142080	ETETE S.A. PRIMARY SCHOOL	1	S21	No Fee
KING CETSHWAYO	142117	ETHAFENI PRIMARY SCHOOL	2	S21	No Fee
KING CETSHWAYO	142154	ETHAKASANI PRIMARY SCHOOL	3	S21	No Fee
KING CETSHWAYO	142191	ETHALANENI PRIMARY SCHOOL	2	S21	No Fee
UMZINYATHI	311910	ETHANGENI COMBINED SCHOOL	5	S21	Fee Paying
PINETOWN	142228	ETHEKWINI PRIMARY SCHOOL	4	S21	Fee Paying
KING CETSHWAYO	207311	ETHUBALETHU PRIMARY SCHOOL	3	S21	No Fee
UTHUKELA	142339	ETHULENI COMBINED PRIMARY	1	S21	No Fee
KING CETSHWAYO	142376	ETHULWANE PRIMARY SCHOOL	1	S21	No Fee
UMZINYATHI	142413	ETONGWE PRIMARY SCHOOL	1	S21	No Fee
PINETOWN	142450	ETSHELIHLE PUBLIC PRIMARY	4	S21	Fee Paying
UGU	142561	ETSHENILIKASHOBA PRIMARY	1	S21	No Fee
UGU	142524	ETSHENIPRIMARYSCHOOL	2	S21	No Fee
ZULULAND	142598	EVANE INTERMEDIATE SCHOOL	1	S21	No Fee
PINETOWN	142672	EVEREST HEIGHTS PRIMARY SCHOOL	4	S21	Fee Paying
UMLAZI	142709	EVEREST PRIMARY SCHOOL	5	Non S21	Fee Paying
UMLAZI	142746	EVERGREEN PRIMARY SCHOOL	5	S21	Fee Paying
ILEMBE	142783	EVULEKA PRIMARY SCHOOL	1	S21	No Fee
ILEMBE	142820	EVUTHA PRIMARY SCHOOL	1	S21	No Fee
ZULULAND	142857	EWELA P.P. SCHOOL	1	S21	No Fee
UGU	142894	EWUBWINI PRIMARY SCHOOL	3	S21	No Fee
UMLAZI	142931	EXCELSIOR PRIMARY SCHOOL	5	S21	Fee Paying
KING CETSHWAYO	142968	EXHAPHOZINI PRIMARY SCHOOL	3	S21	No Fee
UMGUNGUNDLOVU	341510	EYETHU PRIMARY SCHOOL	2	S21	No Fee
KING CETSHWAYO	143005	EZAKHELENI HIGH SCHOOL	1	S21	No Fee
UTHUKELA	143042	EZAKHENI HIGH SCHOOL	4	S21	Fee Paying
AMAJUBA	414548	EZAMAKHANYA P. SCHOOL	3	S21	No Fee
UTHUKELA	143079	EZAMUKUTHULA PRIMARY SCHOOL	3	S21	No Fee
UMKHANYAKUDE	143116	EZIBAYENI PRIMARY SCHOOL	1	S21	No Fee
ZULULAND	343471	EZIBINDINI PRIMARY SCHOOL	1	S21	No Fee
UMZINYATHI	143153	EZIBOMVINI PRIMARY SCHOOL	1	S21	No Fee
UMKHANYAKUDE	143190	EZIBUKWENI SECONDARY SCHOOL	2	S21	No Fee
UMKHANYAKUDE	143227	EZIFUNDENI HIGH SCHOOL	1	S21	No Fee
KING CETSHWAYO	143264	EZIGQIZWENI SECONDARY SCHOOL	1	S21	No Fee
UMZINYATHI	440226	EZIHLEBENI PRIMARY SCHOOL	1	S21	No Fee
KING CETSHWAYO	143301	EZIJIBENI PRIMARY SCHOOL	2	S21	No Fee
KING CETSHWAYO	143338	EZILOZINI PRIMARY SCHOOL	1	S21	No Fee
KING CETSHWAYO	143375	EZIMAMBENI PRIMARY SCHOOL	1	S21	No Fee
UMKHANYAKUDE	143413	EZIMBIDLENI PRIMARY SCHOOL	2	S21	No Fee
ZULULAND	143449	EZIMPAKANENI PRIMARY SCHOOL	1	S21	No Fee
ILEMBE	143486	EZIMPONDWENI PRIMARY SCHOOL	1	S21	No Fee
HARRY GWALA	425278	EZIMPUNGENI COMBINED SCHOOL	1	S21	No Fee
AMAJUBA	143523	EZINCWADINI PRIMARY SCHOOL	3	S21	No Fee
ILEMBE	143560	EZINDLOVINI PRIMARY SCHOOL	3	S21	No Fee
UMKHANYAKUDE	316572	EZINHLEBENI SECONDARY SCHOOL	1	S21	No Fee
UGU	143634	EZINQOLENI SECONDARY SCHOOL	2	S21	No Fee
UTHUKELA	143708	EZINYONYANA PRIMARY SCHOOL	1	S21	No Fee
ILEMBE	143671	EZIQUNGENI PRIMARY SCHOOL	3	S21	No Fee
KING CETSHWAYO	320050	EZISHABENI PRIMARY SCHOOL	4	S21	Fee Paying
ILEMBE	143745	EZITHABENI SECONDARY SCHOOL	1	S21	No Fee
UMGUNGUNDLOVU	143782	EZULWINI COMBINED SCHOOL	1	S21	No Fee
UTHUKELA	143819	EZWELETHU LOWER PRIMARY	3	S21	No Fee
UGU	143893	EZWELIHLE COMBINED PRIMARY	3	S21	No Fee
KING CETSHWAYO	143856	EZWENILETHU SENIOR SECONDARY	2	S21	No Fee
UMZINYATHI	143930	FABENI PRIMARY SCHOOL	1	S21	No Fee
UMZINYATHI	143967	FAHLAZA PRIMARY SCHOOL	2	S21	No Fee
AMAJUBA	144004	FAIRBREEZE PRIMARY SCHOOL	3	S21	No Fee
PINETOWN	144041	FAIRBREEZE SECONDARY SCHOOL	4	S21	Fee Paying
UMLAZI	144078	FAIRHAVEN PRIMARY SCHOOL	5	Non S21	Fee Paying
UMGUNGUNDLOVU	144115	FAIRLEIGH PRIMARY SCHOOL	1	S21	No Fee
UMLAZI	144152	FAIRVALE SECONDARY SCHOOL	5	S21	Fee Paying
PINETOWN	440929	FAITH MLABA PRIMARY SCHOOL	2	S21	No Fee
UGU	144300	FAKAZI PRIMARY SCHOOL	3	Non S21	No Fee
ILEMBE	144337	FAKU PRIMARY SCHOOL	1	S21	No Fee
ZULULAND	144374	FALAZA COMPREHENSIVE HIGH	1	S21	No Fee
UMLAZI	144411	FALCON PARK PRIMARY SCHOOL	5	S21	Fee Paying
UTHUKELA	144448	FALETHU PRIMARY SCHOOL	3	S21	No Fee
KING CETSHWAYO	144522	FANGELAKHE PRIMARY SCHOOL	1	Non S21	No Fee
ZULULAND	341399	FELIFA SECONDARY SCHOOL	1	S21	No Fee
UTHUKELA	144633	FERDINAND PRIMARY SCHOOL	2	S21	No Fee
PINETOWN	311466	FERNDALE PRIMARY SCHOOL	4	S21	Fee Paying
PINETOWN	144670	FERNDALE SECONDARY SCHOOL	4	S21	Fee Paying
PINETOWN	493432	FERNHAM PRIMARY SCHOOL	4	Non S21	Fee Paying
AMAJUBA	144707	FERRUM HIGH SCHOOL	5	S21	Fee Paying
UMGUNGUNDLOVU	144744	FEZOKUHLE PRIMARY SCHOOL	4	S21	Fee Paying
HARRY GWALA	308173	FIKESUTHE PRIMARY SCHOOL	1	S21	No Fee
ZULULAND	144781	FILIDI SECONDARY SCHOOL	3	S21	No Fee

INDICATIVE RESOURCE TARGETING LIST_2018 19

KZNDoE

DISTRICT	EMIS	SCHOOL	SNQ	Section 21 Status	Fee Status
UGU	144818	FINGQINDLELA HIGH SCHOOL	1	S21	No Fee
KING CETSHWAYO	401783	FINGQINDLELA PRIMARY SCHOOL	1	S21	No Fee
UMZINYATHI	440263	FISOKUHLE PRIMARY SCHOOL	1	S21	No Fee
ZULULAND	144892	FISOKUHLE PRIMARY SCHOOL	3	S21	No Fee
PINETOWN	144929	FLAMBEL PRIMARY SCHOOL	4	S21	Fee Paying
KING CETSHWAYO	145040	FLORATON PRIMARY SCHOOL	5	Non S21	Fee Paying
UTHUKELA	145077	FLORENCE BOOTH PRIMARY	1	S21	No Fee
HARRY GWALA	145151	FOLESHILL PRIMARY SCHOOL	1	S21	No Fee
UMLAZI	145188	FOLWENI HIGH SCHOOL	3	S21	No Fee
UMGUNGUNDLOVU	145225	FORBESDALE PRIMARY SCHOOL	3	S21	No Fee
UTHUKELA	145262	FORDERVILLE PRIMARY SCHOOL	4	S21	Fee Paying
UMGUNGUNDLOVU	254634	FOREST HILL PRIMARY SCHOOL	5	S21	Fee Paying
PINETOWN	145299	FOREST VIEW PRIMARY SCHOOL	4	S21	Fee Paying
PINETOWN	145336	FORESTHAVEN SECONDARY SCHOOL	5	S21	Fee Paying
KING CETSHWAYO	145373	FORT LOUIS PRIMARY SCHOOL	1	S21	No Fee
UMGUNGUNDLOVU	145410	FORTMANNSPRUIT PRIMARY	2	S21	No Fee
ZULULAND	145447	FORTUIN PRIMARY SCHOOL	1	S21	No Fee
HARRY GWALA	425315	FOUNTAINS JUNIOR SECONDARY	2	S21	No Fee
UGU	145484	FRANKLAND COMBINED PRIMARY	2	S21	No Fee
HARRY GWALA	319532	FRANKLIN SECONDARY SCHOOL	3	S21	No Fee
PINETOWN	145521	FREDVILLE S.P SCHOOL	3	S21	No Fee
ZULULAND	145558	FRIEBURG PRIMARY SCHOOL	1	S21	No Fee
UMKHANYAKUDE	145595	FUKULA PRIMARY SCHOOL	2	S21	No Fee
ZULULAND	145669	FUMANA HIGH SCHOOL	1	S21	No Fee
UMLAZI	145706	FUNDAKAHLE P SCHOOL	4	S21	Fee Paying
ILEMBE	335405	FUNDANI PRIMARY SCHOOL	1	S21	No Fee
UTHUKELA	145743	FUNDANI PRIMARY SCHOOL	1	S21	No Fee
UGU	145780	FUNDEDUZE PRIMARY SCHOOL	2	S21	No Fee
UMLAZI	305620	FUNDINDUKU SECONDARY SCHOOL	3	S21	No Fee
UMZINYATHI	145891	FUNDOKUHLE HIGH SCHOOL	1	S21	No Fee
UMGUNGUNDLOVU	145854	FUNDOKUHLE SECONDARY SCHOOL	4	S21	Fee Paying
ZULULAND	145928	FUNDUKHALIPHE HIGH SCHOOL	1	S21	No Fee
ZULULAND	145965	FUNDUKHUPHUKU J P SCHOOL	1	S21	No Fee
UTHUKELA	146002	FUNDULWAZI HIGHER RIMARY	3	S21	No Fee
KING CETSHWAYO	146039	FUNIZWE COMBINED SCHOOL	1	S21	No Fee
ZULULAND	146076	FUNOKWAKHE PRIMARY SCHOOL	2	S21	No Fee
UMGUNGUNDLOVU	146150	FUNULWAZI PRIMARY SCHOOL	4	S21	Fee Paying
UMZINYATHI	146113	FUNULWAZI SECONDARY SCHOOL	1	S21	No Fee
UMGUNGUNDLOVU	146187	FUNUNDU HIGH SCHOOL	2	S21	No Fee
UMLAZI	146298	FYNNLAND SENIOR PRIMARY	5	S21	Fee Paying
UMKHANYAKUDE	146335	GABADELA PRIMARY SCHOOL	1	S21	No Fee
ZULULAND	146372	GABANGAYE PRIMARY SCHOOL	4	S21	Fee Paying
UTHUKELA	146409	GABANGEMFUNDO PRIMARY	3	S21	No Fee
KING CETSHWAYO	146446	GABANGENKOSI PRIMARY SCHOOL	2	S21	No Fee
UGU	146483	GABANGEZWE JUNIOR SECONDARY	1	S21	No Fee
UMGUNGUNDLOVU	146557	GABANGOLWAZI PRIMARY SCHOOL	2	S21	No Fee
UGU	146594	GABHAMANZI PRIMARY SCHOOL	1	S21	No Fee
PINETOWN	146631	GABIGABI SECONDARY SCHOOL	3	S21	No Fee
UMZINYATHI	146668	GADELENI SECONDARY SCHOOL	1	S21	No Fee
UMKHANYAKUDE	446257	GADOKUWAYO PRIMARY SCHOOL	2	S21	No Fee
UMGUNGUNDLOVU	146742	GAJU SECONDARY SCHOOL	2	S21	No Fee
KING CETSHWAYO	320235	GALA HIGH SCHOOL	1	S21	No Fee
UGU	146816	GALENI HIGH SCHOOL	4	S21	Fee Paying
UGU	146853	GAMALAKHE COMMERCIAL HIGH	4	S21	Fee Paying
UGU	146890	GAMALAKHE JUNIOR PRIMARY	3	S21	No Fee
ZULULAND	146927	GAMELIHLE PRIMARY SCHOOL	3	S21	No Fee
UMKHANYAKUDE	339586	GAMULA SECONDARY SCHOOL	1	S21	No Fee
UMLAZI	147001	GANGES SECONDARY SCHOOL	4	S21	Fee Paying
UMZINYATHI	147038	GANGEYANA PRIMARY SCHOOL	1	S21	No Fee
UTHUKELA	147075	GANNAHOEK PRIMARY SCHOOL	1	S21	No Fee
UMLAZI	207829	GARDENIA PRIMARY SCHOOL	5	S21	Fee Paying
AMAJUBA	147112	GARDENS COMBINED	2	S21	No Fee
UMGUNGUNDLOVU	147149	GARTMORE PRIMARY SCHOOL	2	S21	No Fee
ILEMBE	147186	GAELA PRIMARY SCHOOL	2	S21	No Fee
KING CETSHWAYO	147223	GAWOZI SECONDARY SCHOOL	3	S21	No Fee
KING CETSHWAYO	147260	GAWULASHIYE PRIMARY SCHOOL	1	S21	No Fee
UGU	147297	GAYIGA PRIMARY SCHOOL	3	S21	No Fee
UMZINYATHI	147334	GAYISANI PRIMARY SCHOOL	1	S21	No Fee
UMKHANYAKUDE	147408	GAZINI PRIMARY SCHOOL	1	S21	No Fee
UMGUNGUNDLOVU	147445	GCEWU HIGH SCHOOL	1	S21	No Fee
UGU	147482	GCILIMA PRIMARY SCHOOL	3	S21	No Fee
UMGUNGUNDLOVU	147519	GCINA PRIMARY SCHOOL	3	S21	No Fee
ILEMBE	147556	GCINIMFUNDO SECONDARY	1	S21	No Fee
KING CETSHWAYO	147593	GCININHIZIYO PRIMARY SCHOOL	1	S21	No Fee
KING CETSHWAYO	147667	GCINUKUTHULA PRIMARY SCHOOL	2	S21	No Fee
ZULULAND	446368	GCINUXOLO PRIMARY SCHOOL	1	S21	No Fee
UTHUKELA	147704	GCIZELA PRIMARY SCHOOL	2	S21	No Fee

INDICATIVE RESOURCE TARGETING LIST_2018 19

KZNDoe

DISTRICT	EMIS	SCHOOL	SNQ	Section 21 Status	Fee Status
UMZINYATHI	147741	GCOTOI HIGH SCHOOL	1	S21	No Fee
KING CETSHWAYO	147778	GCOTSHENI PRIMARY SCHOOL	1	S21	No Fee
ILEMBE	147815	GCWALAMOYA PRIMARY SCHOOL	2	S21	No Fee
KING CETSHWAYO	306656	GCWALULWAZI HIGH SCHOOL	4	S21	Fee Paying
HARRY GWALA	425352	GCWENTSA JUNIOR SECONDARY	2	S21	No Fee
UGU	148752	GEBERS PRIMARY SCHOOL	1	S21	No Fee
UMZINYATHI	147889	GEDE PRIMARY SCHOOL	1	S21	No Fee
KING CETSHWAYO	147963	GEDEDE PRIMARY SCHOOL	2	S21	No Fee
ZULULAND	148000	GELEKEDLE HIGH SCHOOL	3	S21	No Fee
PINETOWN	148037	GELOFTE SKOOL	4	S21	Fee Paying
AMAJUBA	148074	GELYKWATER PRIMARY SCHOOL	1	S21	No Fee
ILEMBE	148111	GEM PRIMARY SCHOOL	1	S21	No Fee
UGU	148148	GEMANE PRIMARY SCHOOL	1	S21	No Fee
UGU	114922	GEM-NTSHEBE JUNIOR PRIMARY	2	S21	No Fee
UMGUNGUNDLOVU	312317	GENGESHE PRIMARY SCHOOL	3	S21	No Fee
UMKHANYAKUDE	335072	GEORGE CALTEX PRIMARY SCHOOL	1	S21	No Fee
UMLAZI	148185	GEORGE CAMPBELL TECHNICAL	5	S21	Fee Paying
PINETOWN	148222	GEORGE CATO PRIMARY SCHOOL	4	S21	Fee Paying
UGU	289747	GEORGE MBHELE HIGH SCHOOL	3	S21	No Fee
PINETOWN	148259	GEORGE DALE FULL SERVICE SCHOOL	3	S21	No Fee
UMGUNGUNDLOVU	148296	GEORGENAU COMBINED SCHOOL	4	S21	Fee Paying
UMGUNGUNDLOVU	148333	GEORGETOWN HIGH SCHOOL	3	S21	No Fee
UTHUKELA	322159	GEZA PRIMARY SCHOOL	1	S21	No Fee
KING CETSHWAYO	148407	GEZAHLE PRIMARY SCHOOL	1	S21	No Fee
ZULULAND	148444	GEZAMEHLO PP SCHOOL	1	S21	No Fee
UMLAZI	148481	GEZANGANE PRIMARY SCHOOL	3	S21	No Fee
UMZINYATHI	148555	GIBA PRIMARY SCHOOL	1	S21	No Fee
ZULULAND	148592	GIBINDLALA C P SCHOOL	2	S21	No Fee
UGU	148629	GIDELA JUNIOR SECONDARY	1	S21	No Fee
UMLAZI	148666	GIJIMA PRIMARY SCHOOL	4	S21	Fee Paying
KING CETSHWAYO	148703	GIJIMANA SECONDARY SCHOOL	2	S21	No Fee
AMAJUBA	148740	GIJIMANI	2	S21	No Fee
ILEMBE	323602	GIJIMANI SECONDARY SCHOOL	1	S21	No Fee
PINETOWN	148777	GILLITTS PRIMARY SCHOOL	3	S21	No Fee
UMKHANYAKUDE	320124	GILONKI SECONDARY SCHOOL	1	S21	No Fee
KING CETSHWAYO	148851	GINGINDLOVU PRIMARY SCHOOL	5	S21	Fee Paying
HARRY GWALA	322085	GINYANE HIGH SCHOOL	2	S21	No Fee
HARRY GWALA	425389	GINYIHINGA SENIOR SECONDARY	2	S21	No Fee
UMLAZI	148888	GITANJALI PRIMARY SCHOOL	5	Non S21	Fee Paying
ILEMBE	148962	GLEDHOW PRIMARY SCHOOL	3	S21	No Fee
HARRY GWALA	148999	GLEN EDWARD SECODARY SCHOOL	3	Non S21	No Fee
UMLAZI	149036	GLEN HEIGHTS PRIMARY SCHOOL	5	Non S21	Fee Paying
UMKHANYAKUDE	149739	GLEN PARK PRIMARY SCHOOL	3	S21	No Fee
UMGUNGUNDLOVU	149110	GLEN PRIMARY SCHOOL	1	S21	No Fee
UMLAZI	149147	GLENARDLE JUNIOR PRIMARY	5	S21	Fee Paying
UMLAZI	149184	GLENASHLEY JUNIOR PRIMARY	5	S21	Fee Paying
UMLAZI	149221	GLENASHLEY PREPARATORY	5	S21	Fee Paying
UMZINYATHI	149443	GLENCOE PRIMARY (VIOLET)	4	S21	Fee Paying
UMZINYATHI	149406	GLENCOE PRIMARY SCHOOL	4	S21	Fee Paying
ILEMBE	149480	GLENDALE STATE AIDED FARM	1	S21	No Fee
HARRY GWALA	425426	GLENGARRY JUNIOR SECONDARY	2	S21	No Fee
PINETOWN	149517	GLENHAVEN SECONDARY SCHOOL	4	S21	Fee Paying
ILEMBE	149554	GLENHILLS PRIMARY SCHOOL	4	S21	Fee Paying
ILEMBE	149591	GLENHILLS SECONDARY SCHOOL	4	S21	Fee Paying
UTHUKELA	149073	GLENISLA COMBINED SCHOOL	1	S21	No Fee
HARRY GWALA	149628	GLENMAIZE PRIMARY SCHOOL	2	S21	No Fee
UMLAZI	149665	GLENMORE PRIMARY SCHOOL	5	S21	Fee Paying
UMLAZI	149702	GLENOVER SECONDARY SCHOOL	5	S21	Fee Paying
UMLAZI	149813	GLENRIDGE PRIMARY SCHOOL	5	Non S21	Fee Paying
UTHUKELA	149850	GLENRUST PRIMARY SCHOOL	2	S21	No Fee
UMLAZI	149887	GLENVIEW PRIMARY SCHOOL	5	Non S21	Fee Paying
UMLAZI	149924	GLENWOOD HIGH SCHOOL	5	S21	Fee Paying
UMLAZI	149961	GLENWOOD JUNIOR PRIMARY	5	S21	Fee Paying
UMLAZI	246198	GLENWOOD PREPARATORY SCHOOL	5	S21	Fee Paying
UMGUNGUNDLOVU	341658	GLENWOOD PRIMARY SCHOOL	4	S21	Fee Paying
UTHUKELA	149998	GLOECKNER MEMORIAL PRIMARY	1	S21	No Fee
HARRY GWALA	425463	GLOUCESTER JUNIOR SECONDARY	1	S21	No Fee
ZULULAND	150035	GLÜCKSTADT PRIMARY SCHOOL	2	S21	No Fee
KING CETSHWAYO	150072	GOBAMAHLAMVU PRIMARY	1	S21	No Fee
KING CETSHWAYO	150109	GOBANDLOVU PRIMARY SCHOOL	3	S21	No Fee
ZULULAND	150146	GOBENI PRIMARY SCHOOL	1	S21	No Fee
UGU	150183	GOBHELA PRIMARY FULL SERVICE	2	S21	No Fee
PINETOWN	150220	GOBHOGOBHO J.P. SCHOOL	4	S21	Fee Paying
KING CETSHWAYO	150257	GOBIHLAHLA	2	S21	No Fee
UMGUNGUNDLOVU	150294	GOBINDLOVU HIGH SCHOOL	3	S21	No Fee
UMGUNGUNDLOVU	150331	GOBIZEMBE HIGH SCHOOL	3	S21	No Fee
UGU	150405	GOBUME HIGH SCHOOL	1	S21	No Fee

INDICATIVE RESOURCE TARGETING LIST_2018 19

KZNDoE

DISTRICT	EMIS	SCHOOL	SNQ	Section 21 Status	Fee Status
KING CETSHWAYO	150442	GODIDE SECONDARY SCHOOL	1	S21	No Fee
UMKHANYAKUDE	150479	GODLOZA HIGH SCHOOL	2	S21	No Fee
ILEMBE	150516	GOGOVUMA PRIMARY SCHOOL	2	S21	No Fee
ZULULAND	150553	GOJE PUBLIC PRIMARY SCHOOL	2	S21	No Fee
UMLAZI	150590	GOKUL PRIMARY SCHOOL	4	S21	Fee Paying
ZULULAND	310652	GOLELA PRIMARY SCHOOL	2	S21	No Fee
UMLAZI	150886	GOLOKODO PRIMARY SCHOOL	3	S21	No Fee
KING CETSHWAYO	153729	GOLOZELA SECONDARY SCHOOL	1	S21	No Fee
UMGUNGUNDLOVU	150960	GOMANE PRIMARY SCHOOL	2	S21	No Fee
ZULULAND	150997	GOMONDO C.P. SCHOOL	1	Non S21	No Fee
KING CETSHWAYO	151034	GONZAGA PRIMARY SCHOOL	1	S21	No Fee
UTHUKELA	445887	GOODHOME SECONDARY SCHOOL	2	Non S21	No Fee
UTHUKELA	151071	GOODHOPE PRIMARY SCHOOL	3	S21	No Fee
ZULULAND	151108	GOQO PRIMARY SCHOOL	2	S21	No Fee
UMZINYATHI	151145	GORDON MEMORIAL HIGH SCHOOL	1	S21	No Fee
UMLAZI	151182	GORDON ROAD GIRLS SCHOOL	5	S21	Fee Paying
UTHUKELA	151219	GOURTON BRIDGE PRIMARY	3	S21	No Fee
HARRY GWALA	151256	GOXHILL PRIMARY SCHOOL	1	S21	No Fee
UTHUKELA	151293	GOAMA SENIOR PRIMARY SCHOOL	4	S21	Fee Paying
ZULULAND	151330	GQAMNJENGELANGA	2	S21	No Fee
ZULULAND	326488	GQOKAMANDLA HIGH SCHOOL	1	S21	No Fee
KING CETSHWAYO	151367	GQOKINSIMBI COMPREHENSIVE	2	S21	No Fee
KING CETSHWAYO	151404	GQOKUBUKHOSI SECONDARY	1	S21	No Fee
UMGUNGUNDLOVU	151441	GQUGQUMA PRIMARY SCHOOL	2	S21	No Fee
HARRY GWALA	151478	GQUMENI PRIMARY SCHOOL	1	S21	No Fee
HARRY GWALA	425500	GQWALU PRIMARY SCHOOL	2	S21	No Fee
PINETOWN	151515	GRANDMORE PRIMARY SCHOOL	5	S21	Fee Paying
KING CETSHWAYO	151552	GRANTHAM PARK PRIMARY SCHOOL	5	S21	Fee Paying
UMGUNGUNDLOVU	151626	GREEN HILL PRIMARY SCHOOL	5	S21	Fee Paying
PINETOWN	151663	GREENBURY PRIMARY SCHOOL	5	S21	Fee Paying
PINETOWN	151700	GREENBURY SECONDARY SCHOOL	5	S21	Fee Paying
PINETOWN	151737	GREENHEIGHTS PRIMARY SCHOOL	4	S21	Fee Paying
AMAJUBA	151811	GREENOCK PRIMARY SCHOOL	2	S21	No Fee
UMLAZI	151848	GREENVALE PRIMARY SCHOOL	5	Non S21	Fee Paying
UMLAZI	151885	GREENWOOD PARK PRIMARY	4	Non S21	Fee Paying
UMZINYATHI	151996	GREYTOWN JUNIOR SCHOOL	5	S21	Fee Paying
UMZINYATHI	151922	GREYTOWN HIGH SCHOOL	4	S21	Fee Paying
UMZINYATHI	151959	GREYTOWN PRIMARY SCHOOL	4	S21	Fee Paying
UMZINYATHI	152033	GREYTOWN SECONDARY SCHOOL	4	S21	Fee Paying
UMLAZI	278980	GREYVILLE PRIMARY SCHOOL	5	S21	Fee Paying
AMAJUBA	152070	GROENVLEI COMBINED SCHOOL	2	S21	No Fee
UMLAZI	152144	GROSVENOR BOY'S HIGH SCHOOL	5	S21	Fee Paying
UMLAZI	152181	GROSVENOR GIRLS' HIGH SCHOOL	5	S21	Fee Paying
ILEMBE	152218	GROUTVILLE SECONDARY SCHOOL	3	S21	No Fee
PINETOWN	152255	GROVE END SECONDARY	5	S21	Fee Paying
KING CETSHWAYO	152292	GUBAZI PRIMARY SCHOOL	1	S21	No Fee
KING CETSHWAYO	152329	GUBHELA PRIMARY SCHOOL	1	S21	No Fee
KING CETSHWAYO	340881	GUBHETHUKA PRIMARY SCHOOL	3	S21	No Fee
UGU	152366	GUBHUZA PRIMARY SCHOOL	1	S21	No Fee
UMZINYATHI	152403	GUBUZELA PRIMARY SCHOOL	1	S21	No Fee
HARRY GWALA	425537	GUDLINTABA JUNIOR SECONDARY	2	S21	No Fee
HARRY GWALA	152440	GUDLINTABA PRIMARY SCHOOL	2	S21	No Fee
ZULULAND	152477	GUDU SENIOR SECONDARY SCHOOL	2	S21	No Fee
UGU	152514	GUGULESIZWE HIGH SCHOOL	3	S21	No Fee
PINETOWN	152551	GUGULETHU J.P. SCHOOL	4	S21	Fee Paying
UMKHANYAKUDE	152588	GULA PRIMARY SCHOOL	1	S21	No Fee
UMGUNGUNDLOVU	152625	GULUBE CP SCHOOL	2	S21	No Fee
UMKHANYAKUDE	152662	GUNJANENI J.P. SCHOOL	1	S21	No Fee
ILEMBE	443630	GUZANA SECONDARY SCHOOL	3	S21	No Fee
PINETOWN	152699	GWADU-ZENEX PRIMARY SCHOOL	2	S21	No Fee
UMKHANYAKUDE	152736	GWALIWENI PRIMARY SCHOOL	1	S21	No Fee
ZULULAND	327672	GWAVUMANI PRIMARY SCHOOL	1	S21	No Fee
ZULULAND	152773	GWAZINYATHI PUBLIC PRIMARY	1	S21	No Fee
KING CETSHWAYO	317867	GWEBUSHE JUNIOR SECONDARY	2	S21	No Fee
UMKHANYAKUDE	152847	GWEGWEDE PRIMARY SCHOOL	2	S21	No Fee
KING CETSHWAYO	401820	GWEJOBOMVU S.S. SCHOOL	4	Non S21	Fee Paying
UMZINYATHI	152884	GWIIJA PRIMARY SCHOOL	1	S21	No Fee
HARRY GWALA	152921	GXALINGENWA PRIMARY SCHOOL	1	S21	No Fee
ZULULAND	271358	H.MANTSHINGA PRIMARY SCHOOL	3	S21	No Fee
UMLAZI	158878	H.P. NGWENYA PUBLIC PRIMARY	4	S21	Fee Paying
KING CETSHWAYO	152995	HABENI PRIMARY SCHOOL	3	S21	No Fee
UMLAZI	153032	HABIYANA PRIMARY SCHOOL	4	S21	Fee Paying
UGU	153069	HAFULENI HIGH SCHOOL	2	S21	No Fee
AMAJUBA	153106	HAIG COMBINED SCHOOL	1	S21	No Fee
UMZINYATHI	153143	HALADU PRIMARY SCHOOL	2	S21	No Fee
PINETOWN	153180	HALALA SENIOR PRIMARY SCHOOL	3	S21	No Fee
PINETOWN	153217	HALALISA JUNIOR PRIMARY	4	S21	Fee Paying

INDICATIVE RESOURCE TARGETING LIST_2018 19

KZNDoE

DISTRICT	EMIS	SCHOOL	SNQ	Section 21 Status	Fee Status
UMZINYATHI	153254	HALALISANI PRIMARY SCHOOL	1	S21	No Fee
KING CETSHWAYO	153291	HALAMBU PRIMARY SCHOOL	1	Non S21	No Fee
HARRY GWALA	425574	HAMBANATHI PRIMARY SCHOOL	2	S21	No Fee
ZULULAND	153365	HAMBANGENDLELA HIGH SCHOOL	1	S21	No Fee
UMKHANYAKUDE	327931	HAMBANGOMTHETHO SENIOR	1	Non S21	No Fee
KING CETSHWAYO	153402	HAMBAYEDWA P. SCHOOL	1	S21	No Fee
UMKHANYAKUDE	153439	HAMBISANANI SECONDARY	2	S21	No Fee
UTHUKELA	153476	HAMBROOK PRIMARY SCHOOL	2	S21	No Fee
UMLAZI	153513	HAMILTON MAKHANYA HIGH	3	S21	No Fee
ZULULAND	153550	HAMU HIGH SCHOOL	1	S21	No Fee
UMGUNGUNDLOVU	153661	HARBURG INTERMEDIATE FARM	1	S21	No Fee
UMGUNGUNDLOVU	153735	HARDEN HEIGHTS PRIMARY SCHOOL	1	S21	No Fee
UGU	153772	HARDING PRIMARY SCHOOL	4	S21	Fee Paying
UGU	153846	HARDING SECONDARY SCHOOL	4	S21	Fee Paying
UGU	153809	HARDING STATE-AIDED PRIMARY	4	S21	Fee Paying
ZULULAND	444666	HARPO PRIMARY SCHOOL	3	Non S21	No Fee
ILEMBE	153994	HARRY BODASING PRIMARY	2	S21	No Fee
UMLAZI	324120	HARTLEY ROAD PRIMARY SCHOOL	5	S21	Fee Paying
UTHUKELA	154068	HATTINGSHOPE PRIMARY SCHOOL	1	S21	No Fee
PINETOWN	154105	HAVENPARK SECONDARY SCHOOL	5	S21	Fee Paying
ILEMBE	154216	HAWA PRIMARY SCHOOL	1	S21	No Fee
UMGUNGUNDLOVU	154253	HAWKSTONE PRIMARY SCHOOL	2	Non S21	No Fee
UMGUNGUNDLOVU	493876	HAYFIELDS PRIMARY SCHOOL	5	Non S21	Fee Paying
UMGUNGUNDLOVU	154364	HAYTHORNE S	5	S21	Fee Paying
UMGUNGUNDLOVU	154401	HAZA PRIMARY SCHOOL	3	S21	No Fee
UMGUNGUNDLOVU	154512	HEATHER SECONDARY SCHOOL	5	S21	Fee Paying
UTHUKELA	154549	HEAVITREE PRIMARY SCHOOL	2	S21	No Fee
KING CETSHWAYO	154623	HEMFANE PRIMARY SCHOOL	2	S21	No Fee
UMGUNGUNDLOVU	154660	HEMU HEMU PRIMARY SCHOOL	3	S21	No Fee
UMGUNGUNDLOVU	154697	HENLEY PRIMARY SCHOOL	3	S21	No Fee
UMGUNGUNDLOVU	154734	HENRYVILLE PRIMARY SCHOOL	3	S21	No Fee
UMZINYATHI	154808	HERMANNSBURG COMBINED	3	S21	No Fee
ZULULAND	154882	HESHE HIGH SCHOOL	1	Non S21	No Fee
KING CETSHWAYO	251489	HEUWELLAND PRIMÉRE SKOOL	5	S21	Fee Paying
KING CETSHWAYO	320420	HHASHI SECONDARY SCHOOL	2	S21	No Fee
KING CETSHWAYO	154327	HHAYINYAMA PRIMARY SCHOOL	1	S21	No Fee
ILEMBE	158397	HHOMOYI PRIMARY SCHOOL	1	S21	No Fee
UMKHANYAKUDE	442150	HHOYE SECONDARY SCHOOL	1	S21	No Fee
UGU	496207	HIBISCUS PRIMARY SCHOOL	4	Non S21	Fee Paying
HARRY GWALA	155030	HIGHFLATS INTERMEDIATE PRIMARY	2	S21	No Fee
HARRY GWALA	425611	HIGHLANDS JUNIOR SECONDARY	2	S21	No Fee
UMLAZI	155067	HIGHLANDS PRIMARY SCHOOL	4	Non S21	Fee Paying
PINETOWN	155141	HIGHSTONE PRIMARY SCHOOL	5	Non S21	Fee Paying
PINETOWN	155215	HILDA MAKHANYA PRIMARY	4	S21	Fee Paying
UMKHANYAKUDE	155252	HILL 70 PRIMARY SCHOOL	2	S21	No Fee
UMLAZI	155289	HILLARY PRIMARY SCHOOL	5	S21	Fee Paying
PINETOWN	155400	HILLCREST HIGH SCHOOL	5	S21	Fee Paying
PINETOWN	155474	HILLCREST PRIMARY SCHOOL	5	S21	Fee Paying
UMLAZI	155511	HILLGROVE PRIMARY SCHOOL	5	S21	Fee Paying
UMLAZI	155548	HILLGROVE SECONDARY SCHOOL	5	S21	Fee Paying
AMAJUBA	155585	HILLTOP COMBINED PRIMARY	2	S21	No Fee
HARRY GWALA	425648	HILLTOP PRIMARY SCHOOL	2	Non S21	No Fee
PINETOWN	155622	HILLVIEW PRIMARY SCHOOL	5	S21	Fee Paying
PINETOWN	302401	HILLVIEW SECONDARY SCHOOL	4	S21	Fee Paying
UGU	155807	HIMMELBERG INTERMEDIATE	2	S21	No Fee
UGU	155844	HLABA PRIMARY SCHOOL	1	S21	No Fee
AMAJUBA	155881	HLABANA PRIMARY SCHOOL	4	S21	Fee Paying
UTHUKELA	303955	HLABANE HIGH SCHOOL	1	S21	No Fee
HARRY GWALA	155918	HLABENI PRIMARY SCHOOL	1	S21	No Fee
UMKHANYAKUDE	155955	HLABISA PRIMARY SCHOOL	2	S21	No Fee
PINETOWN	155992	HLAHLINDELA HIGH SCHOOL	3	S21	No Fee
KING CETSHWAYO	156029	HLAKANIPHANI SENIOR	3	S21	No Fee
ILEMBE	156066	HLALAKAHLE PRIMARY SCHOOL	2	S21	No Fee
AMAJUBA	156103	HLALANATHI HIGH SCHOOL	4	S21	Fee Paying
UMZINYATHI	156140	HLALELE PRIMARY SCHOOL	1	S21	No Fee
AMAJUBA	414659	HLALUNOLWAZI PRIMARY SCHOOL	3	S21	No Fee
UMKHANYAKUDE	156177	HLAMBANYATHI PRIMARY SCHOOL	2	S21	No Fee
KING CETSHWAYO	156214	HLAMVANA HIGH SCHOOL	5	S21	Fee Paying
ILEMBE	156251	HLANGABEZA HIGH SCHOOL	1	S21	No Fee
ZULULAND	156325	HLANGANAKAHLE PRIMARY	1	S21	No Fee
ZULULAND	446405	HLANGANANI P SCHOOL	1	S21	No Fee
ILEMBE	156399	HLANGANANI PRIMARY SCHOOL	3	S21	No Fee
ZULULAND	156436	HLANGANANIMAZULU HIGH	1	S21	No Fee
ZULULAND	156473	HLANGUZA COMBINED	3	S21	No Fee
UMGUNGUNDLOVU	156510	HLANZENI PRIMARY SCHOOL	2	S21	No Fee
UTHUKELA	156547	HLATHIKHULU HIGH SCHOOL	2	S21	No Fee
ZULULAND	156584	HLATHINGWE PRIMARY SCHOOL	2	S21	No Fee

INDICATIVE RESOURCE TARGETING LIST_2018 19

KZNDoE

DISTRICT	EMIS	SCHOOL	SNQ	Section 21 Status	Fee Status
UMZINYATHI	156621	HLAZAKAZI PRIMARY SCHOOL	1	S21	No Fee
UMKHANYAKUDE	156658	HLAZANE PRIMARY SCHOOL	1	S21	No Fee
UMKHANYAKUDE	333777	HLAZAZANE SECONDARY SCHOOL	1	S21	No Fee
KING CETSHWAYO	156695	HLEHLELEZI PRIMARY SCHOOL	1	S21	No Fee
UMGUNGUNDLOVU	156769	HLELINGOMUSO PUBLIC PRIMARY	4	S21	Fee Paying
UMGUNGUNDLOVU	156806	HLELOLUSHA PUBLIC PRIMARY	2	S21	No Fee
PINETOWN	156843	HLENGIMPILO FULL SERVICE	3	S21	No Fee
ZULULAND	156880	HLENGINGQONDO PRIMARY	3	S21	No Fee
UMLAZI	156917	HLENGISIZWE J.P. SCHOOL	3	S21	No Fee
UGU	156954	HLENGIWE HIGH SCHOOL	3	S21	No Fee
ILEMBE	156991	HLIMBITHWA PRIMARY SCHOOL	1	S21	No Fee
UMZINYATHI	157028	HLINZEKA PRIMARY SCHOOL	1	S21	No Fee
ZULULAND	157102	HLOBANE PRIMARY SCHOOL	4	S21	Fee Paying
ZULULAND	157065	HLOBANI PRIMARY SCHOOL	3	S21	No Fee
UMKHANYAKUDE	157176	HLOKOHLOKO PRIMARY SCHOOL	1	S21	No Fee
AMAJUBA	157213	HLOKOMANI PRIMARY SCHOOL	2	S21	No Fee
HARRY GWALA	157250	HLOKOZI HIGH SCHOOL	1	S21	No Fee
ILEMBE	157287	HLOMAKANCANE PRIMARY SCHOOL	1	S21	No Fee
UMZINYATHI	157324	HLOMISA PRIMAY SCHOOL	2	S21	No Fee
ZULULAND	157361	HLONGOMIYA	2	S21	No Fee
UMZINYATHI	157398	HLONIPHA INTERMEDIATE SCHOOL	2	S21	No Fee
ILEMBE	157435	HLONIPHANI SECONDARY SCHOOL	2	S21	No Fee
ILEMBE	157472	HLONONO SENIOR SECONDARY	1	S21	No Fee
UTHUKELA	334480	HLOPHE SECONDARY SCHOOL	3	S21	No Fee
ZULULAND	157509	HLOPHEKHULU PRIMARY SCHOOL	1	S21	No Fee
UMZINYATHI	157546	HLUBI HIGH SCHOOL	1	S21	No Fee
UMKHANYAKUDE	157583	HLUHLUWE P (IMPALAST)	2	S21	No Fee
UMKHANYAKUDE	318422	HLUHLUWE PUBLIC PRIMARY	2	S21	No Fee
UMKHANYAKUDE	157657	HLULABANTU PRIMARY SCHOOL	1	S21	No Fee
KING CETSHWAYO	157731	HLUMA HIGH SCHOOL	3	S21	No Fee
ZULULAND	157694	HLUMA INTERMEDIATE SCHOOL	2	S21	No Fee
ZULULAND	157768	HLUNGULWANE PRIMARY SCHOOL	2	S21	No Fee
KING CETSHWAYO	157805	HLUNGWINI PRIMARY SCHOOL	1	S21	No Fee
ILEMBE	157842	HLUPHIZWE PRIMARY SCHOOL	1	S21	No Fee
ZULULAND	159879	HLUSHWANA PRIMARY SCHOOL	1	S21	No Fee
HARRY GWALA	157916	HLUTHANKUNGU PRIMARY SCHOOL	1	S21	No Fee
UGU	157990	HLWATHIKA PRIMARY SCHOOL	1	S21	No Fee
UMGUNGUNDLOVU	158027	HLWEMINI PRIMARY SCHOOL	2	S21	No Fee
ZULULAND	292818	HOER LANDBOUSKOOL VRYHEID	4	S21	Fee Paying
AMAJUBA	101602	HOERSKOOL AMAJUBA HIGH	5	S21	Fee Paying
UTHUKELA	184815	HOERSKOOL LADYSMITH HIGH	5	S21	Fee Paying
ZULULAND	250638	HOERSKOOL PIONIER	4	S21	Fee Paying
KING CETSHWAYO	255448	HOERSKOOL RICHARDSBAAI	5	S21	Fee Paying
UMZINYATHI	258741	HOERSKOOL SAREL CILLIERS HIGH	4	S21	Fee Paying
UGU	278277	HOERSKOOL SUID-NATAL	5	S21	Fee Paying
UMGUNGUNDLOVU	292633	HOERSKOOL VOORTREKKER	5	S21	Fee Paying
UTHUKELA	158064	HOFFENTHAL PRIMARY SCHOOL	2	S21	No Fee
UMGUNGUNDLOVU	158101	HOLCOMBE PRIMARY SCHOOL	1	S21	No Fee
ZULULAND	158138	HOLINYOKA PRIMARY SCHOOL	2	S21	No Fee
UMZINYATHI	446923	HOLISIZWE PRIMARY SCHOOL	1	S21	No Fee
UMZINYATHI	338217	HOLLYWOOD PRIMARY SCHOOL	1	S21	No Fee
UMGUNGUNDLOVU	158212	HOLOMA PRIMARY SCHOOL	1	S21	No Fee
UMZINYATHI	158249	HOLWANE PRIMARY SCHOOL	1	S21	No Fee
UMKHANYAKUDE	158175	HOLY FAMILY PRIMARY SCHOOL	1	S21	No Fee
KING CETSHWAYO	158360	HOMELEIGH PRIMARY SCHOOL	3	S21	No Fee
AMAJUBA	158434	HOPE HIGH SCHOOL	5	S21	Fee Paying
PINETOWN	158508	HOPEVILLE PRIMARY SCHOOL	5	S21	Fee Paying
HARRY GWALA	425685	HOPEWELL JUNIOR SECONDARY	2	S21	No Fee
UMGUNGUNDLOVU	158545	HOPEWELL PRIMARY SCHOOL	3	S21	No Fee
UTHUKELA	158582	HORSESHOE PRIMARY SCHOOL	1	S21	No Fee
UMGUNGUNDLOVU	158619	Howick High School	5	S21	Fee Paying
UMGUNGUNDLOVU	158693	HOWICK PREPARATORY SCHOOL	5	S21	Fee Paying
UMGUNGUNDLOVU	158730	HOWICK SECONDARY SCHOOL	4	S21	Fee Paying
UMGUNGUNDLOVU	158804	HOWICK WEST PRIMARY SCHOOL	4	S21	Fee Paying
UTHUKELA	158841	HOYE SECONDARY SCHOOL	2	S21	No Fee
UMGUNGUNDLOVU	158915	HUBA HIGH SCHOOL	2	S21	No Fee
UMLAZI	158952	HUBHUSHE SENIOR PRIMARY	4	S21	Fee Paying
ILEMBE	158989	HULETT COMBINED SCHOOL	1	S21	No Fee
ILEMBE	159026	HULSUG PRIMARY SCHOOL	1	S21	No Fee
UMLAZI	125171	HUNT ROAD SECONDARY SCHOOL	5	Non S21	Fee Paying
HARRY GWALA	159063	HUNTLEY PRIMARY SCHOOL	1	Non S21	No Fee
UTHUKELA	159100	HURSLEY PRIMARY SCHOOL	1	S21	No Fee
AMAJUBA	159137	HUTTENPARK PRIMARY SCHOOL	5	S21	Fee Paying
UMZINYATHI	159174	HWANQANA COMBINED SCHOOL	1	S21	No Fee
UTHUKELA	159211	HYDESWOOD COMBINED SCHOOL	1	S21	No Fee
UGU	159248	HYMAN PRIMARY SCHOOL	1	S21	No Fee
HARRY GWALA	425722	IBISI JUNIOR SECONDARY SCHOOL	2	S21	No Fee

INDICATIVE RESOURCE TARGETING LIST_2018 19

KZNDoE

DISTRICT	EMIS	SCHOOL	SNQ	Section 21 Status	Fee Status
HARRY GWALA	425759	IBISI SENIOR SECONDARY SCHOOL	2	S21	No Fee
UGU	159285	ICABHANE PRIMARY SCHOOL	2	S21	No Fee
UTHUKELA	159322	IDAMU J.P. SCHOOL	3	S21	No Fee
UTHUKELA	159359	IDIDIMA PRIMARY SCHOOL	1	S21	No Fee
UMZINYATHI	159396	IDLAMADODA SECONDARY SCHOOL	1	S21	No Fee
ZULULAND	159433	IDLEBE PUBLIC PRIMARY SCHOOL	1	S21	No Fee
UMKHANYAKUDE	162985	IDUNDUBALA SECONDARY SCHOOL	2	S21	No Fee
UGU	159507	IFafa JUNIOR PRIMARY SCHOOL	2	S21	No Fee
ILEMBE	306730	IFALETHU COMBINED SCHOOL	2	S21	No Fee
UMLAZI	159544	IGAGASI HIGH SCHOOL	4	S21	Fee Paying
UMZINYATHI	159581	IGUGU PRIMARY SCHOOL	1	S21	No Fee
UMLAZI	159618	IGUGULABANGUNI PRIMARY	3	S21	No Fee
PINETOWN	211566	IGUGULABASHA HIGH SCHOOL	4	S21	Fee Paying
ILEMBE	171125	IGUGULAMANYONI PRIMARY	1	S21	No Fee
UMKHANYAKUDE	171088	IGUGULESIZWE SECONDARY	2	S21	No Fee
KING CETSHWAYO	159655	IHAWULETHU HIGH SCHOOL	2	S21	No Fee
ZULULAND	159729	IHLATHI PRIMARY SCHOOL	2	S21	No Fee
UMZINYATHI	159803	IKAHENG PRIMARY SCHOOL	2	S21	No Fee
UGU	159840	IKHAKHAMA COMBINED PRIMARY	1	S21	No Fee
KING CETSHWAYO	319384	IKHANDLELA HIGH SCHOOL	4	S21	Fee Paying
ZULULAND	159877	IKHETHELO HIGH SCHOOL	2	S21	No Fee
ILEMBE	159914	IKHOHLWA PRIMARY SCHOOL	2	S21	No Fee
ILEMBE	159951	IKHUSANA COMBINED SCHOOL	1	S21	No Fee
AMAJUBA	161949	IKHWEZI HIGH SCHOOL	4	S21	Fee Paying
UGU	159988	IKHWEZI LAMACHI PRIMARY	3	S21	No Fee
UMKHANYAKUDE	441817	IKHWEZI PRIMARY SCHOOL	2	S21	No Fee
UGU	160025	IKHWEZILOKUSA PRIMARY SCHOOL	1	S21	No Fee
ZULULAND	152107	IKUSASA ELIHLE HIGH	1	S21	No Fee
PINETOWN	495800	IKUSASALENTSHA SECONDARY	3	Non S21	No Fee
UMKHANYAKUDE	160062	IKUSASALETHU HIGH SCHOOL	2	S21	No Fee
UMGUNGUNDLOVU	181818	IKUSASELIHLE HIGH SCHOOL	2	S21	No Fee
PINETOWN	160136	ILANGA SECONDARY SCHOOL	4	S21	Fee Paying
KING CETSHWAYO	160173	ILEMBE PRIMARY SCHOOL	4	S21	Fee Paying
UTHUKELA	160210	ILENGE PRIMARY SCHOOL	1	S21	No Fee
UMLAZI	160321	ILLOVO PRIMARY SCHOOL	4	S21	Fee Paying
UMGUNGUNDLOVU	160284	ILLOVONEK PRIMARY SCHOOL	2	S21	No Fee
UGU	160358	IMBALENCANE PRIMARY SCHOOL	2	S21	No Fee
HARRY GWALA	157953	IMBALENHLE PRIMARY SCHOOL	2	S21	No Fee
UMGUNGUNDLOVU	312724	IMBALI JUNIOR SECONDARY	2	S21	No Fee
UMKHANYAKUDE	327078	IMBALIKHONA PRIMARY SCHOOL	2	S21	No Fee
PINETOWN	160395	IMBALIYAMAZULU PRIMARY	3	S21	No Fee
UMLAZI	407592	IMBALIYETHU PRIMARY SCHOOL	3	S21	No Fee
PINETOWN	160432	IMBALIYEZWE JUNIOR PRIMARY	3	S21	No Fee
PINETOWN	160469	IMBEKA SECONDARY SCHOOL	3	S21	No Fee
ILEMBE	160506	IMBEWENHLE PRIMARY SCHOOL	3	S21	No Fee
ZULULAND	160543	IMBILANE HIGH SCHOOL	4	S21	Fee Paying
UGU	160617	IMBIZANE PRIMARY SCHOOL	2	S21	No Fee
UMGUNGUNDLOVU	160654	IMBOYI PRIMARY SCHOOL	3	S21	No Fee
UMGUNGUNDLOVU	160691	IMBUBU PRIMARY SCHOOL	3	S21	No Fee
ZULULAND	160728	IMBUTHUMA PRIMARY SCHOOL	1	S21	No Fee
ILEMBE	320605	IMBUYISELO SECONDARY SCHOOL	3	S21	No Fee
UTHUKELA	160765	IMFANELO SENIOR PRIMARY	3	S21	No Fee
KING CETSHWAYO	160802	IMFIHLO PRIMARY SCHOOL	3	S21	No Fee
KING CETSHWAYO	160839	IMFULE PRIMARY SCHOOL	3	S21	No Fee
UGU	160876	IMFUME SENIOR PRIMARY SCHOOL	3	S21	No Fee
UGU	322566	IMFUNDWENHLE PRIMARY SCHOOL	2	S21	No Fee
UMLAZI	160913	IMISEBE C. P.	3	S21	No Fee
ZULULAND	160950	IMIZAMO SECONDARY SCHOOL	1	Non S21	No Fee
KING CETSHWAYO	160987	IMIZIKAYIFANI	4	S21	Fee Paying
UMKHANYAKUDE	441632	IMPALA SECONDARY SCHOOL	2	S21	No Fee
AMAJUBA	161061	IMPALA SECONDARY SCHOOL	3	S21	No Fee
KING CETSHWAYO	161098	IMPANDE HIGH SCHOOL	2	S21	No Fee
UTHUKELA	161135	IMPANDWINI PRIMARY SCHOOL	1	S21	No Fee
HARRY GWALA	161209	IMPIYAMANDLA HIGH SCHOOL	2	S21	No Fee
UTHUKELA	161246	IMPOLWANE HIGH SCHOOL	3	S21	No Fee
UMZINYATHI	303585	IMPOPHOMA PRIMARY SCHOOL	1	S21	No Fee
ILEMBE	161283	IMPOQABULUNGU SENIOR	3	S21	No Fee
ZULULAND	161320	IMPUMELELO HIGH SCHOOL	2	S21	No Fee
UGU	326227	IMPUMELELO SENIOR PRIMARY	2	S21	No Fee
ZULULAND	196655	IMPUMELELO YETHU PRIMARY	2	S21	No Fee
HARRY GWALA	161357	IMPUNGA HIGH SCHOOL	2	S21	No Fee
ZULULAND	161394	IMPUPHUSI CP SCHOOL	2	S21	No Fee
ILEMBE	161431	IMUSHANE PRIMARY SCHOOL	1	S21	No Fee
ZULULAND	326377	IMVELOYAMASWAZI PUBLIC	1	S21	No Fee
HARRY GWALA	161468	IMVULENI PRIMARY SCHOOL	1	S21	No Fee
UMGUNGUNDLOVU	161505	IMVUNULO SENIOR SECONDARY	3	S21	No Fee
UGU	161542	INALA PRIMARY SCHOOL	3	S21	No Fee

INDICATIVE RESOURCE TARGETING LIST_2018 19

KZNDoe

DISTRICT	EMIS	SCHOOL	SNQ	Section 21 Status	Fee Status
PINETOWN	161764	INANDA DAY SENIOR PRIMARY	3	S21	No Fee
PINETOWN	161616	INANDA NEWTOWN	2	S21	No Fee
UGU	161875	INCABHELA PRIMARY SCHOOL	3	S21	No Fee
KING CETSHWAYO	161986	INCAPHAYI HIGH SCHOOL	2	S21	No Fee
PINETOWN	162023	INCHANGA PRIMARY SCHOOL	2	S21	No Fee
UTHUKELA	162060	INCINJANA SECONDARY SCHOOL	3	S21	No Fee
UMLAZI	162134	INCOPHELELO J.P. SCHOOL	4	S21	Fee Paying
UTHUKELA	162171	INCWABA JUNIOR PRIMARY	3	S21	No Fee
ZULULAND	162208	INDABIKHULUNYWAYO	1	S21	No Fee
UMGUNGUNDLOVU	312354	INDALA HIGH SCHOOL	3	S21	No Fee
UMGUNGUNDLOVU	162245	INDALENI PRIMARY SCHOOL	3	S21	No Fee
UTHUKELA	162319	INDANYANA PRIMARY SCHOOL	2	S21	No Fee
KING CETSHWAYO	162356	INDATSHE PRIMARY SCHOOL	2	S21	No Fee
HARRY GWALA	425796	INDAWANA PRIMARY SCHOOL	1	S21	No Fee
HARRY GWALA	447885	INDAWANA SECONDARY SCHOOL	1	S21	No Fee
UGU	162430	INDIKINI PRIMARY SCHOOL	2	S21	No Fee
UGU	162467	INDLELENHLE JUNIOR SECONDARY	1	S21	No Fee
UMZINYATHI	162504	INDLOVANA PRIMARY SCHOOL	4	S21	Fee Paying
UMZINYATHI	162541	INDLOZANA HIGH SCHOOL	1	S21	No Fee
PINETOWN	162578	INDLULAMITHI SENIOR PRIMARY	3	S21	No Fee
ZULULAND	162615	INDLUYAMANDLA CP SCHOOL	2	S21	No Fee
ZULULAND	162652	INDONDOKAZULU COMBINED	1	S21	No Fee
AMAJUBA	162689	INDONI PRIMARY SCHOOL	3	S21	No Fee
AMAJUBA	162726	INDONSA TECHNICAL HIGH SCHOOL	3	S21	No Fee
UMZINYATHI	225811	INDOSI PRIMARY SCHOOL	1	S21	No Fee
ZULULAND	162763	INDUDUZO PRIMARY SCHOOL	2	S21	No Fee
UMKHANYAKUDE	162800	INDUKEBANDLA PRIMARY SCHOOL	2	S21	No Fee
ILEMBE	162837	INDUKWENTSHA SECONDARY	1	S21	No Fee
UTHUKELA	162874	INDULWANA PRIMARY SCHOOL	2	S21	No Fee
UGU	162911	INDUMA JUNIOR SECONDARY	1	S21	No Fee
HARRY GWALA	162948	INDUMAKUDE PRIMARY SCHOOL	1	S21	No Fee
UGU	163022	INDUNDUMA COMBINED PRIMARY	1	S21	No Fee
AMAJUBA	163059	INGABADE HIGH SCHOOL	2	S21	No Fee
UMKHANYAKUDE	163096	INGAQA FULL SERVICE SCHOOL	2	S21	No Fee
UTHUKELA	163133	INGCEBOYESIZWE PRIMARY SCHOOL	3	S21	No Fee
PINETOWN	163170	INGCINDEZI PRIMARY SCHOOL	2	S21	No Fee
PINETOWN	163207	INGCUKWINI HP SCHOOL	2	S21	No Fee
PINETOWN	163244	INGEDE SENIOR PRIMARY SCHOOL	3	S21	No Fee
HARRY GWALA	163281	INGELI PRIMARY SCHOOL	1	S21	No Fee
ILEMBE	163318	INGOBAMAKHOSI HIGH SCHOOL	2	S21	No Fee
AMAJUBA	163355	INGOGO PRIMARY SCHOOL	2	S21	No Fee
PINETOWN	163392	INGOMEZULU PRIMARY SCHOOL	2	S21	No Fee
UGU	163429	INGQALABUTHO JUNIOR PRIMARY	3	S21	No Fee
UMGUNGUNDLOVU	163466	INGQAYIZIVELE HIGH SCHOOL	2	S21	No Fee
UMKHANYAKUDE	163503	INGQUBEKO PRIMARY SCHOOL	2	S21	No Fee
PINETOWN	163540	INGQUNGQULU HIGH SCHOOL	3	S21	No Fee
UMGUNGUNDLOVU	163577	INGQWANGELE HIGH SCHOOL	3	S21	No Fee
UTHUKELA	163614	INGULA HIGH SCHOOL	3	S21	No Fee
ILEMBE	315388	INGULULE PRIMARY SCHOOL	2	S21	No Fee
UMKHANYAKUDE	229067	INGUTSHANA PRIMARY SCHOOL	2	S21	No Fee
UMKHANYAKUDE	163725	INGWAVUMA SECONDARY SCHOOL	2	S21	No Fee
AMAJUBA	340363	INGWE PRIMARY SCHOOL	2	S21	No Fee
UGU	163762	INGWEMABALA COMPREHENSIVE	3	S21	No Fee
ZULULAND	163873	INGWEMNYAMA SP SCHOOL	1	S21	No Fee
KING CETSHWAYO	163836	INGWENI PRIMARY SCHOOL	3	S21	No Fee
ZULULAND	163799	INGWENI-PHAPHAMA PRIMARY	3	S21	No Fee
ZULULAND	163910	INGWENYANE PRIMARY SCHOOL	3	S21	No Fee
PINETOWN	163947	INHLEKANIPHO	4	S21	Fee Paying
ILEMBE	163984	INHLELANGANISO PRIMARY SCHOOL	1	S21	No Fee
PINETOWN	164021	INHLELANGANO S.P. SCHOOL	2	S21	No Fee
UMGUNGUNDLOVU	312835	INHLELANGENI PRIMARY SCHOOL	3	S21	No Fee
UMGUNGUNDLOVU	164095	INHLEHLAYABEBHUZE HIGH	3	S21	No Fee
UGU	164132	INHLELASANA PRIMARY SCHOOL	1	S21	No Fee
UMGUNGUNDLOVU	164169	INHLELAZUKA PRIMARY SCHOOL	1	S21	No Fee
ILEMBE	164206	INHLELOKOZI SECONDARY SCHOOL	1	S21	No Fee
ZULULAND	495911	INHLOSENHLE SECONDARY SCHOOL	2	Non S21	No Fee
UMKHANYAKUDE	164280	INHLEWATHI PRIMARY SCHOOL	1	S21	No Fee
KING CETSHWAYO	164317	INIWE SECONDARY SCHOOL	3	Non S21	No Fee
UGU	164354	INJABULO SENIOR PRIMARY	3	S21	No Fee
KING CETSHWAYO	164391	INJABULOYESIZWE PRIMARY	3	S21	No Fee
UTHUKELA	304029	INJESUTHI HIGH SCHOOL	1	S21	No Fee
UMGUNGUNDLOVU	164428	INJOLOBA SECONDARY SCHOOL	3	S21	No Fee
UMKHANYAKUDE	147926	INJULA COMBINED SCHOOL	2	S21	No Fee
UMLAZI	164539	INKANYEZI PRIMARY SCHOOL	2	S21	No Fee
UGU	164613	INKANYEZI YAMACHI PRIMARY	2	S21	No Fee
ZULULAND	164650	INKANYEZI YESIZWE PRIMARY	1	S21	No Fee
UMGUNGUNDLOVU	164687	INKANYEZINI PRIMARY SCHOOL	2	S21	No Fee

INDICATIVE RESOURCE TARGETING LIST_2018 19

KZNDoE

DISTRICT	EMIS	SCHOOL	SNQ	Section 21 Status	Fee Status
UTHUKELA	164724	INKANYISO PRIMARY SCHOOL	3	S21	No Fee
PINETOWN	164798	INKAZIMULO PRIMARY SCHOOL	3	S21	No Fee
IEMBE	323713	INKOLOVUZANE PRIMARY SCHOOL	1	S21	No Fee
UGU	164835	INKOMBA PRIMARY SCHOOL	2	S21	No Fee
UMLAZI	164872	INKONGOZELO JUNIOR PRIMARY	3	S21	No Fee
IEMBE	323935	INKONJANE SECONDARY SCHOOL	2	S21	No Fee
UMLAZI	164909	INKONKONI SENIOR PRIMARY	4	S21	Fee Paying
UMKHANYAKUDE	306767	INKOSENHLE PRIMARY SCHOOL	1	S21	No Fee
ZULULAND	164946	INKOSENTHA PRIMARY SCHOOL	2	S21	No Fee
IEMBE	443149	INKOSI ALBERT LUTHULI	3	S21	No Fee
ZULULAND	309394	INKOSI GODLUMKHONTO PRIMARY	2	S21	No Fee
UMZINYATHI	495467	INKOSI JIYANE PRIMARY SCHOOL	1	Non S21	No Fee
UMKHANYAKUDE	192141	INKOSI MAGCEKENI PRIMARY	1	S21	No Fee
UTHUKELA	211529	INKOSI MUWAYELI PRIMARY	2	S21	No Fee
UMZINYATHI	496503	INKOSI NOGOTSHWA PRIMARY	1	Non S21	No Fee
UMKHANYAKUDE	261109	INKOSI S.H GUMEDE PRIMARY	2	S21	No Fee
UGU	322825	INKOSI UMDIBANISO COMP HIGH	2	S21	No Fee
UGU	165057	INKULU PRIMARY SCHOOL	2	S21	No Fee
UMGUNGUNDLOVU	165094	INKULULEKO PRIMARY SCHOOL	3	S21	No Fee
UMGUNGUNDLOVU	165131	INKUMANE HIGH SCHOOL	2	S21	No Fee
UTHUKELA	165168	INKUNZI PRIMARY SCHOOL	3	S21	No Fee
UMKHANYAKUDE	321810	INKUTHAZELO PRIMARY SCHOOL	1	S21	No Fee
UTHUKELA	165279	INKUTHU PRIMARY SCHOOL	2	S21	No Fee
UGU	165316	INKWALI PRIMARY SCHOOL	3	S21	No Fee
KING CETSHWAYO	165353	INQABA PRIMARY SCHOOL	1	S21	No Fee
KING CETSHWAYO	220224	INQABAYAMAZIMELA (MTHUNZINI)	2	S21	No Fee
UGU	165390	INQANULA COMBINED PRIMARY	1	S21	No Fee
UMGUNGUNDLOVU	165427	INQOLAYOLWAZI PRIMARY SCHOOL	2	S21	No Fee
UGU	165464	INQOLOBANE SECONDARY SCHOOL	1	S21	No Fee
ZULULAND	165501	INQUBEKO PRIMARY SCHOOL	2	S21	No Fee
UTHUKELA	165538	INSEBENZWENHLE PRIMARY	2	S21	No Fee
UMLAZI	165575	INSELELE COMBINED SCHOOL	4	S21	Fee Paving
KING CETSHWAYO	165612	INSELENYANA PRIMARY SCHOOL	2	S21	No Fee
UMGUNGUNDLOVU	165649	INSIKA SECONDARY SCHOOL	3	S21	No Fee
PINETOWN	165686	INSIMANGWE PRIMARY SCHOOL	3	S21	No Fee
UGU	165723	INSINGIZI PRIMARY SCHOOL	3	S21	No Fee
UMLAZI	165760	INSIZWAKAZI PRIMARY SCHOOL	3	S21	No Fee
UTHUKELA	165797	INSONGE PRIMARY SCHOOL	1	S21	No Fee
UTHUKELA	165834	INSUKANGIHLALE PRIMARY SCHOOL	2	S21	No Fee
IEMBE	165871	INSUZE-GCWENSA P. SCHOOL	2	S21	No Fee
UTHUKELA	165908	INTABA PRIMARY SCHOOL	3	S21	No Fee
HARRY GWALA	165945	INTAKAMA PRIMARY SCHOOL	2	S21	No Fee
PINETOWN	165982	INTAKEMAZOLO COMBINED	4	S21	Fee Paying
PINETOWN	166019	INTANDO JUNIOR PRIMARY SCHOOL	3	S21	No Fee
UTHUKELA	166056	INTANDOYESIZWE HIGH SCHOOL	3	S21	No Fee
IEMBE	166093	INTAPHUKA PRIMARY SCHOOL	2	S21	No Fee
ZULULAND	166130	INTATHAKUSA COMB SCHOOL	1	S21	No Fee
ZULULAND	321789	INTATHAKUSA PRIMARY SCHOOL	2	S21	No Fee
UMLAZI	166204	INTINYANE J.P. SCHOOL	3	S21	No Fee
ZULULAND	310615	INTONGA HIGH SCHOOL	2	S21	No Fee
PINETOWN	166241	INTONGELA PRIMARY SCHOOL	2	S21	No Fee
UMZINYATHI	166278	INTOYETHU PRIMARY SCHOOL	3	S21	No Fee
PINETOWN	166315	INTSHISEKELO SECONDARY SCHOOL	3	S21	No Fee
AMAJUBA	166352	INTUKU PRIMARY SCHOOL	1	S21	No Fee
UTHUKELA	166389	INTUMBANE PRIMARY SCHOOL	1	S21	No Fee
ZULULAND	216894	INTUTHUKO	2	S21	No Fee
ZULULAND	166426	INTUTHUKO PRIMARY SCHOOL	1	S21	No Fee
UMKHANYAKUDE	166500	INTUTHUKOYAMAZULU PRIMARY	1	S21	No Fee
PINETOWN	166537	INTUZUMA PRIMARY SCHOOL	3	S21	No Fee
HARRY GWALA	166574	INUNGI COMBINED SCHOOL	2	S21	No Fee
AMAJUBA	166648	INVERNESS PRIMARY SCHOOL	3	S21	No Fee
UTHUKELA	166685	INYAMAZWE FULL SERVICE SCHOOL	3	S21	No Fee
UGU	166722	INYANDEZULU PRIMARY SCHOOL	2	S21	No Fee
IEMBE	166759	INYANGANYE PRIMARY SCHOOL	1	S21	No Fee
UMGUNGUNDLOVU	166796	INYANINGA PRIMARY SCHOOL	2	S21	No Fee
KING CETSHWAYO	166833	INYATHI PRIMARY SCHOOL	2	S21	No Fee
UGU	166870	INYAVWINI PRIMARY SCHOOL	1	S21	No Fee
UGU	166907	INYONEMHLOPHE SECONDARY	2	S21	No Fee
UMGUNGUNDLOVU	166944	INZINGA PRIMARY SCHOOL	2	S21	No Fee
AMAJUBA	166981	INZULULWAZI SECONDARY SCHOOL	2	S21	No Fee
UMGUNGUNDLOVU	443963	INZUZWENHLE PRIMARY SCHOOL	3	S21	No Fee
AMAJUBA	167018	IPHUNGUPHUNGU PRIMARY	2	S21	No Fee
UMZINYATHI	167055	IPHUPHUMA PRIMARY SCHOOL	1	S21	No Fee
IEMBE	167092	IQABAVU PRIMARY SCHOOL	1	S21	No Fee
ZULULAND	167129	IQHAWELESIZWE COMBINED	2	S21	No Fee
AMAJUBA	448440	ISABELOSETHU SECONDARY SCHOOL	1	S21	No Fee
UMKHANYAKUDE	167166	ISAMBULO PRIMARY SCHOOL	2	S21	No Fee

INDICATIVE RESOURCE TARGETING LIST_2018 19

KZNDoE

DISTRICT	EMIS	SCHOOL	SNQ	Section 21 Status	Fee Status
KING CETSHWAYO	319828	ISANDLWANA HIGH SCHOOL	5	S21	Fee Paying
UMZINYATHI	167203	ISANDLWANA PRIMARY SCHOOL	1	S21	No Fee
HARRY GWALA	167240	ISANGCWABA COMBINED PRIMARY	2	S21	No Fee
KING CETSHWAYO	167277	ISANGOYANA PRIMARY SCHOOL	1	S21	No Fee
UGU	167314	ISANGQU COMBINED PRIMARY	1	S21	No Fee
ILEMBE	167351	ISAVIYO PRIMARY SCHOOL	1	S21	No Fee
UMKHANYAKUDE	167388	ISIBANI PRIMARY SCHOOL	2	S21	No Fee
ILEMBE	167425	ISIBANISEZWE SECONDARY SCHOOL	1	S21	No Fee
UTHUKELA	167462	ISIBANKWA PRIMARY SCHOOL	1	S21	No Fee
AMAJUBA	401339	ISIBONELESIHLE COMBINED	1	S21	No Fee
PINETOWN	167499	ISIBONELO HIGH SCHOOL	4	S21	Fee Paying
UMGUNGUNDLOVU	167536	ISIBONGO PRIMARY SCHOOL	3	S21	No Fee
UMZINYATHI	496429	ISIBONGOKUHLE PRIMARY SCHOOL	2	Non S21	No Fee
UTHUKELA	167573	ISIBUKO HIGH SCHOOL	1	S21	No Fee
UMZINYATHI	167610	ISIBUKOSABASHA PRIMARY SCHOOL	1	S21	No Fee
PINETOWN	167647	ISIBUKOSEZWE HIGH SCHOOL	3	Non S21	No Fee
UMKHANYAKUDE	167684	ISICELOSETHU HIGH SCHOOL	2	S21	No Fee
UMLAZI	167721	ISIDINGO C.P. SCHOOL	4	S21	Fee Paying
ILEMBE	167758	ISIFISOSETHU HIGH SCHOOL	1	S21	No Fee
UMKHANYAKUDE	499093	ISIFISOSETHU PRIMARY SCHOOL	2	Non S21	No Fee
UMKHANYAKUDE	167795	ISIGCINO PRIMARY SCHOOL	1	S21	No Fee
ZULULAND	167832	ISIGODI PRIMARY SCHOOL	2	S21	No Fee
ILEMBE	167869	ISIGUDU PRIMARY SCHOOL	2	S21	No Fee
ZULULAND	167906	ISIHLEHLASENKOSI HIGH SCHOOL	1	S21	No Fee
PINETOWN	167943	ISIHLEHLASENKOSI PRIMARY	2	S21	No Fee
ZULULAND	167980	ISIHLEHLASENKOSI PRIMARY	3	S21	No Fee
UMKHANYAKUDE	168017	ISIHLEHLASENKOSI PRIMARY SCHOOL	2	S21	No Fee
KING CETSHWAYO	168054	ISIKHALASENKOSI HIGH SCHOOL	2	S21	No Fee
UMKHANYAKUDE	322344	ISIKHALASENKOSI PRIMARY	1	S21	No Fee
ZULULAND	303400	ISIKHALASENKOSI PRIMARY SCHOOL	1	S21	No Fee
AMAJUBA	168091	ISIKHALASENKOSI HIGH SCHOOL	2	S21	No Fee
UMLAZI	168128	ISIKHUMBUZO FULL SERVICE	4	S21	Fee Paying
UGU	168165	ISIKHUTHALI PRIMARY SCHOOL	2	S21	No Fee
ZULULAND	168202	ISIKHWEBEZI HIGH SCHOOL	1	S21	No Fee
UMLAZI	168239	ISIKHWELO SENIOR PRIMARY	4	S21	Fee Paying
UMZINYATHI	168276	ISILUTSHANA PRIMARY SCHOOL	1	S21	No Fee
UGU	168313	ISINAMUVA HIGH SCHOOL	2	S21	No Fee
UMLAZI	168350	ISINKONTSHE PRIMARY SCHOOL	3	S21	No Fee
ILEMBE	168387	ISINYABUSI HIGH SCHOOL	3	S21	No Fee
KING CETSHWAYO	168424	ISIPHEPELO HIGH SCHOOL	3	S21	No Fee
UMGUNGUNDLOVU	168461	ISIPHETHU-SEMFUNDO PRIMARY	1	S21	No Fee
UMLAZI	168498	ISIPHINGO PRIMARY SCHOOL	4	S21	Fee Paying
AMAJUBA	327781	ISIPHOSHEMVELO SECONDARY	2	S21	No Fee
UMKHANYAKUDE	168535	ISIPHOSHEMVELO SECONDARY SCHOOL	2	S21	No Fee
UMLAZI	168572	ISIPINGO BEACH INTERMEDIATE	5	S21	Fee Paying
UMLAZI	168646	ISIPINGO HILLS PRIMARY SCHOOL	4	S21	Fee Paying
UMLAZI	168683	ISIPINGO PRIMARY SCHOOL	4	S21	Fee Paying
UMLAZI	168720	ISIPINGO SECONDARY SCHOOL	4	Non S21	Fee Paying
PINETOWN	168757	ISIQALO PRIMARY SCHOOL	3	S21	No Fee
UTHUKELA	168794	ISIQOPHAMITHI PRIMARY SCHOOL	3	S21	No Fee
ZULULAND	168831	ISIQULWANE PRIMARY SCHOOL	1	S21	No Fee
HARRY GWALA	168868	ISISEKELO PRIMARY SCHOOL	2	S21	No Fee
UMLAZI	168905	ISISUSA SECONDARY	1	S21	No Fee
KING CETSHWAYO	168942	ISITHINTA PRIMARY SCHOOL	2	S21	No Fee
UMLAZI	168979	ISITHOKOZISO J.P. SCHOOL	4	S21	Fee Paying
ILEMBE	169016	ISITHUNDU COMBINED SCHOOL	1	S21	No Fee
UMKHANYAKUDE	310467	ISIVUNGUVUNGU SECONDARY	1	S21	No Fee
PINETOWN	169053	ISIZINDA SECONDARY SCHOOL	3	S21	No Fee
UMGUNGUNDLOVU	169127	ISMONT HIGH SCHOOL	2	S21	No Fee
ILEMBE	169164	ISNEMBE SECONDARY SCHOOL	3	S21	No Fee
UMKHANYAKUDE	169238	ISOLESIZWE SECONDARY SCHOOL	1	S21	No Fee
ZULULAND	169275	ISOLOMUZI SENIOR SECONDARY	2	S21	No Fee
UTHUKELA	169312	ISONTO PRIMARY SCHOOL	3	S21	No Fee
UGU	169349	ISULABASHA PRIMARY SCHOOL	1	S21	No Fee
HARRY GWALA	130132	ISULETHU PRIMARY SCHOOL	2	S21	No Fee
UGU	169386	ISULETHU PRIMARY SCHOOL	1	S21	No Fee
UMKHANYAKUDE	169423	ISULOMNDENI PRIMARY SCHOOL	2	S21	No Fee
KING CETSHWAYO	234728	ISULOMPHAKATHI HIGH SCHOOL	2	S21	No Fee
UMZINYATHI	169460	ITHAKA PRIMARY SCHOOL	2	S21	No Fee
KING CETSHWAYO	169497	ITHALA SECONDARY SCHOOL	1	S21	No Fee
AMAJUBA	447515	ITHAMSAQA PRIMARY SCHOOL	2	S21	No Fee
KING CETSHWAYO	230325	ITHEMBALETHU PRIMARY SCHOOL	1	S21	No Fee
UMZINYATHI	169534	ITHEMBANI PRIMARY SCHOOL	1	S21	No Fee
UGU	169608	ITHEJANE PRIMARY SCHOOL	2	S21	No Fee
UGU	169645	ITHONGASI COMBINED PRIMARY	3	S21	No Fee
UGU	169682	ITHONJENI PRIMARY SCHOOL	2	S21	No Fee
UMKHANYAKUDE	495430	ITHUBALETHU PRIMARY SCHOOL	2	Non S21	No Fee

INDICATIVE RESOURCE TARGETING LIST_2018 19

KZNDoe

DISTRICT	EMIS	SCHOOL	SNQ	Section 21 Status	Fee Status
UMZINYATHI	490324	ITHUBALETHU PRIMARY SCHOOL	1	Non S21	No Fee
PINETOWN	169719	ITHWELENYE PRIMARY SCHOOL	3	S21	No Fee
UGU	169756	ITSHEHLOPHE PRIMARY SCHOOL	3	S21	No Fee
ZULULAND	169793	ITSHELEJUBA LOWER PRIMARY	3	S21	No Fee
ILEMBE	441262	ITSHELENCWADI PRIMARY SCHOOL	2	S21	No Fee
ZULULAND	169830	ITSHOBHANE SECONDARY SCHOOL	1	S21	No Fee
ZULULAND	169867	ITSHODO PRIMARY SCHOOL	1	S21	No Fee
UMGUNGUNDLOVU	169904	IVANHOE PRIMARY SCHOOL	2	S21	No Fee
KING CETSHWAYO	169941	IVUKAYIBAMBE PRIMARY SCHOOL	2	S21	No Fee
ZULULAND	169978	IVUNA HIGH SCHOOL	1	S21	No Fee
ZULULAND	170015	IVUNGU HIGH SCHOOL	2	S21	No Fee
UMGUNGUNDLOVU	170052	IWAHLANGA PRIMARY SCHOOL	3	S21	No Fee
KING CETSHWAYO	170089	IWANGU PRIMARY SCHOOL	1	S21	No Fee
ILEMBE	170126	IWETANE PRIMARY SCHOOL	3	S21	No Fee
HARRY GWALA	170237	IXOPO STATE AIDED PRIMARY	4	S21	Fee Paying
HARRY GWALA	170163	IXOPO HIGH SCHOOL	4	S21	Fee Paying
HARRY GWALA	170200	IXOPO PRIMARY SCHOOL	4	S21	Fee Paying
HARRY GWALA	170274	IXOPO VILLAGE INTERMEDIATE	3	S21	No Fee
AMAJUBA	440004	IZAZI SECONDARY SCHOOL	3	S21	No Fee
KING CETSHWAYO	170311	IZIBUKO SECONDARY SCHOOL	3	Non S21	No Fee
AMAJUBA	170385	IZIKO PRIMARY SCHOOL	3	S21	No Fee
AMAJUBA	339697	IZIMBUTHU PRIMARY SCHOOL	2	S21	No Fee
UMKHANYAKUDE	170422	IZINESHE PRIMARY SCHOOL	1	S21	No Fee
UGU	170459	IZINGOLWENI PRIMARY SCHOOL	3	S21	No Fee
KING CETSHWAYO	309616	IZINGWELEVU PRIMARY SCHOOL	1	Non S21	No Fee
ZULULAND	170348	IZINHLENDLE	1	S21	No Fee
UMKHANYAKUDE	170496	IZINTAMBANE PRIMARY SCHOOL	1	S21	No Fee
KING CETSHWAYO	170533	IZINYOSI PRIMARY SCHOOL	2	S21	No Fee
ILEMBE	320716	IZIPHOTHETHU PRIMARY SCHOOL	3	S21	No Fee
UGU	170570	IZOTSHA PRIMARY SCHOOL	4	S21	Fee Paying
KING CETSHWAYO	311762	IZULE PRIMARY SCHOOL	1	S21	No Fee
UMGUNGUNDLOVU	326264	IZWILESIZWE PRIMARY SCHOOL	4	S21	Fee Paying
PINETOWN	170607	J E NDLOVU HIGH SCHOOL	4	S21	Fee Paying
PINETOWN	413845	J. G. ZUMA HIGH SCHOOL	2	S21	No Fee
UMZINYATHI	170644	JABAVU PRIMARY SCHOOL	1	S21	No Fee
UMGUNGUNDLOVU	170681	JABULA COMBINED SCHOOL	3	S21	No Fee
UMGUNGUNDLOVU	170718	JABULANI PRIMARY SCHOOL	3	S21	No Fee
UTHUKELA	343767	JABULANI PRIMARY SCHOOL	3	S21	No Fee
ZULULAND	311059	JABULISANI	1	S21	No Fee
UGU	170866	JAI HIND PRIMARY SCHOOL	4	S21	Fee Paying
UMLAZI	170903	JAJA MEMORIAL PRIMARY SCHOOL	3	S21	No Fee
UMZINYATHI	170940	JAJILE HIGH SCHOOL	1	S21	No Fee
UMZINYATHI	170977	JAMA SECONDARY SCHOOL	1	S21	No Fee
UGU	301254	JAMENGWENI PRIMARY SCHOOL	1	S21	No Fee
ZULULAND	171014	JAMES NXUMALO AGRICULTURAL	4	S21	Fee Paying
UMZINYATHI	171051	JANGENI PRIMARY SCHOOL	1	S21	No Fee
HARRY GWALA	171162	JANI PRIMARY SCHOOL	1	S21	No Fee
HARRY GWALA	425833	JERICHO JUNIOR SECONDARY	2	S21	No Fee
UMKHANYAKUDE	327376	JEVU SECONDARY SCHOOL	1	S21	No Fee
PINETOWN	171236	JHUGROO PRIMARY SCHOOL	5	S21	Fee Paying
ZULULAND	337477	JIKANE PRIMARY SCHOOL	2	S21	No Fee
ZULULAND	171273	JIKAZA PUBLIC PRIMARY SCHOOL	2	S21	No Fee
UMKHANYAKUDE	310911	IKIJELA SECONDARY SCHOOL	2	S21	No Fee
UMKHANYAKUDE	171310	JINGA PRIMARY SCHOOL	2	S21	No Fee
HARRY GWALA	425870	JIRAH SENIOR PRIMARY SCHOOL	2	S21	No Fee
UTHUKELA	171384	JOBE SS SCHOOL	1	S21	No Fee
AMAJUBA	171421	JOBSTOWN PRIMARY SCHOOL	2	S21	No Fee
ILEMBE	323972	JOEL PRIMARY SCHOOL	2	S21	No Fee
KING CETSHWAYO	171458	JOHN ROSS COLLEGE	5	S21	Fee Paying
UMZINYATHI	446886	JOJINGWENYA P.P. SCHOOL	1	S21	No Fee
ZULULAND	171532	JOJOSINI P. SCHOOL	2	S21	No Fee
ZULULAND	343101	JOKO SECONDARY SCHOOL	1	S21	No Fee
UGU	171569	JOLWAYO HIGH SCHOOL	2	S21	No Fee
ILEMBE	171606	JONASE SECONDARY SCHOOL	1	S21	No Fee
ZULULAND	171643	JONGIMFUNDO PRIMARY SCHOOL	2	S21	No Fee
UTHUKELA	171680	JONONOSKOP HIGHER PRIMARY	3	S21	No Fee
UMLAZI	305805	JOSEPHINE MAKHANYA PRE-	3	S21	No Fee
UMZINYATHI	171754	JOYLANDS COMBINED SCHOOL	1	S21	No Fee
HARRY GWALA	425907	JOZANA SENIOR SECONDARY	2	S21	No Fee
UMKHANYAKUDE	171791	JOZINI PRIMARY SCHOOL	4	S21	Fee Paying
UMKHANYAKUDE	171828	JUBA PRIMARY SCHOOL	2	S21	No Fee
HARRY GWALA	171865	JUBANE PRIMARY SCHOOL	2	S21	No Fee
PINETOWN	171902	JUBILEE SENIOR PRIMARY SCHOOL	4	S21	Fee Paying
UMGUNGUNDLOVU	171939	JULUKANDODA PRIMARY SCHOOL	3	S21	No Fee
UMKHANYAKUDE	314611	JULUKANI PRIMARY SCHOOL	1	S21	No Fee
UMLAZI	172013	JUNAGARTH ROAD PRIMARY	5	S21	Fee Paying
UMKHANYAKUDE	310948	JUSTICE NXUMALO TECHNICAL	1	S21	No Fee

INDICATIVE RESOURCE TARGETING LIST_2018 19

KZNDoE

DISTRICT	EMIS	SCHOOL	SNQ	Section 21 Status	Fee Status
AMAJUBA	447552	KADWA SECONDARY SCHOOL	2	S21	No Fee
ZULULAND	172161	KALENI PRIMARY SCHOOL	1	S21	No Fee
UMLAZI	172198	KAMALINEE PRIMARY SCHOOL	5	S21	Fee Paying
UMGUNGUNDLOVU	172235	KAMEEL HOEK FARM SCHOOL	1	Non S21	No Fee
ZULULAND	172309	KANDASPUNT PRIMARY SCHOOL	3	S21	No Fee
KING CETSHWAYO	172346	KANGIKHO	3	S21	No Fee
ZULULAND	172383	KANYEKANYE HIGH SCHOOL	3	S21	No Fee
PINETOWN	420024	KASTURBA GANDHI PRIMARY	2	S21	No Fee
KING CETSHWAYO	172457	KATI PRIMARY SCHOOL	3	S21	No Fee
IEMBE	195989	KEARSNEY PRIMARY SCHOOL	2	S21	No Fee
UTHUKELA	172531	KEATE STREET PUBLIC SCHOOL	5	S21	Fee Paying
UMZINYATHI	172568	KEATES DRIFT PRIMARY SCHOOL	1	S21	No Fee
UGU	172716	KENTERTON PRIMARY SCHOOL	1	S21	No Fee
UMLAZI	172753	KENVILLE PRIMARY SCHOOL	4	S21	Fee Paying
HARRY GWALA	425981	KESWA S J.S.SCHOOL	1	S21	No Fee
UGU	319014	KHABA SECONDARY SCHOOL	1	S21	No Fee
PINETOWN	172790	KHABAZELA HIGH SCHOOL	2	S21	No Fee
UGU	172827	KHAKHAMELA PRIMARY SCHOOL	1	S21	No Fee
ZULULAND	172864	KHALANYONI PRIMARY SCHOOL	2	S21	No Fee
PINETOWN	172901	KHALAWEMUKE PRIMARY SCHOOL	3	S21	No Fee
AMAJUBA	172938	KHALIMA PRIMARY SCHOOL	2	S21	No Fee
UMLAZI	173012	KHALIPHA SENIOR PRIMARY	4	S21	Fee Paying
PINETOWN	173049	KHAMANGWA HIGH SCHOOL	2	S21	No Fee
ZULULAND	173086	KHAMBULA COMBINED SCHOOL	1	S21	No Fee
UGU	173160	KHANDALESIZWE SECONDARY	2	S21	No Fee
UMKHANYAKUDE	173197	KHANDANE PRIMARY SCHOOL	3	S21	No Fee
UTHUKELA	173234	KHANDIMFUNDO SECONDARY	2	S21	No Fee
KING CETSHWAYO	173271	KHANDISA PRIMARY SCHOOL	3	S21	No Fee
KING CETSHWAYO	173308	KHANGELANI PRIMARY SCHOOL	1	S21	No Fee
UGU	173419	KHANYA HIGH SCHOOL	2	S21	No Fee
PINETOWN	173456	KHANYAKHWEZI PRIMARY SCHOOL	2	S21	No Fee
KING CETSHWAYO	447589	KHANYAKUFIKILE PRIMARY	1	S21	No Fee
KING CETSHWAYO	173493	KHANYANGODUMO PRIMARY	3	S21	No Fee
PINETOWN	173567	KHANYANJALO PRIMARY SCHOOL	3	S21	No Fee
ZULULAND	173530	KHANYANJALO SECONDARY SCHOOL	4	S21	Fee Paying
IEMBE	173604	KHANYISA SECONDARY SCHOOL	2	S21	No Fee
ZULULAND	495763	KHANYISA SECONDARY SCHOOL	1	Non S21	No Fee
PINETOWN	173641	KHANYISANI PRIMARY SCHOOL	3	S21	No Fee
UMGUNGUNDLOVU	173678	KHANYISANI PRIMARY SCHOOL	3	S21	No Fee
UMZINYATHI	341473	KHANYISANI PRIMARY SCHOOL	1	S21	No Fee
KING CETSHWAYO	306841	KHANYISELISIZWE HIGH SCHOOL	2	S21	No Fee
ZULULAND	173715	KHANYISELUZULU SENIOR	1	S21	No Fee
UMGUNGUNDLOVU	173752	KHARINA SECONDARY SCHOOL	5	S21	Fee Paying
UMLAZI	173789	KHARWASTAN SECONDARY SCHOOL	5	S21	Fee Paying
AMAJUBA	173826	KHASELIHLE FULL SERVICE SCHOOL	3	S21	No Fee
UMKHANYAKUDE	173863	KHATHAZILE PRIMARY SCHOOL	1	S21	No Fee
UGU	173900	KHATHI HIGH SCHOOL	2	S21	No Fee
ZULULAND	173937	KHAWULEZA PRIMARY SCHOOL	2	S21	No Fee
IEMBE	173974	KHAYALEMFUNDO PRIMARY	3	S21	No Fee
HARRY GWALA	425944	KHAYEKA PRIMARY SCHOOL	1	S21	No Fee
UMGUNGUNDLOVU	174011	KHAYELIHLE HIGH SCHOOL	2	S21	No Fee
HARRY GWALA	426018	KHAYELITSHA JUNIOR PRIMARY	1	Non S21	No Fee
UMGUNGUNDLOVU	174085	KHAZIMULA PRIMARY SCHOOL	2	S21	No Fee
PINETOWN	174122	KHETHAMAHLE SP SCHOOL	4	S21	Fee Paying
ZULULAND	174159	KHETHELIHLE PRIMARY SCHOOL	3	S21	No Fee
KING CETSHWAYO	174196	KHETHIMFUNDO PRIMARY SCHOOL	3	S21	No Fee
IEMBE	174233	KHETHIMFUNDO SECONDARY	2	S21	No Fee
UMGUNGUNDLOVU	174270	KHETHINDLELENHLE	3	S21	No Fee
AMAJUBA	447478	KHETHOKUHLE PRIMARY SCHOOL	3	Non S21	No Fee
HARRY GWALA	174344	KHETHOKUHLE PRIMARY SCHOOL	2	S21	No Fee
PINETOWN	161690	KHETHOKUHLE SECONDARY	4	S21	Fee Paying
UMGUNGUNDLOVU	174381	KHETHUKUTHULA PRIMARY	2	S21	No Fee
AMAJUBA	340104	KHETHUKUTHULA SECONDARY	2	S21	No Fee
ZULULAND	323195	KHETHUKUTHULA SENIOR	2	S21	No Fee
UMKHANYAKUDE	174418	KHETHWAYO PRIMARY SCHOOL	2	S21	No Fee
UMKHANYAKUDE	444629	KHINDI SECONDARY SCHOOL	1	Non S21	No Fee
UMKHANYAKUDE	306898	KHIPHINKUNZI PRIMARY SCHOOL	2	S21	No Fee
AMAJUBA	174455	KHIPHOKUHLE PRIMARY SCHOOL	3	S21	No Fee
UMLAZI	174492	KHIPHULWAZI H.P. SCHOOL	4	S21	Fee Paying
ZULULAND	174529	KHIPHUNYAWO H.P. SCHOOL	2	S21	No Fee
KING CETSHWAYO	315462	KHISHWA PRIMARY SCHOOL	2	S21	No Fee
UMKHANYAKUDE	304917	KHOBONGO HIGH SCHOOL	1	S21	No Fee
UMGUNGUNDLOVU	174566	KHOBONGWANE PRIMARY SCHOOL	3	S21	No Fee
UMKHANYAKUDE	174603	KHOFI PRIMARY SCHOOL	1	S21	No Fee
ZULULAND	311281	KHOKHWANENI PRIMARY SCHOOL	2	S21	No Fee
UTHUKELA	174640	KHOLKAZANA PRIMARY SCHOOL	1	S21	No Fee
IEMBE	148814	KHOLWANI PRIMARY SCHOOL	1	S21	No Fee

INDICATIVE RESOURCE TARGETING LIST_2018 19

KZNDoE

DISTRICT	EMIS	SCHOOL	SNQ	Section 21 Status	Fee Status
ILEMBE	174677	KHOMBA PRIMARY SCHOOL	1	S21	No Fee
KING CETSHWAYO	174714	KHOMBINDLELA HIGH SCHOOL	4	S21	Fee Paying
KING CETSHWAYO	174751	KHOMO PRIMARY SCHOOL	1	S21	No Fee
ZULULAND	303326	KHONDLO SECONDARY SCHOOL	3	S21	No Fee
UMKHANYAKUDE	174788	KHONGELA PRIMARY SCHOOL	1	S21	No Fee
UMKHANYAKUDE	174825	KHONYA PRIMARY SCHOOL	1	S21	No Fee
KING CETSHWAYO	174862	KHONZINDABA PRIMARY SCHOOL	1	Non S21	No Fee
ZULULAND	174899	KHOZA HIGH SCHOOL	2	S21	No Fee
HARRY GWALA	174936	KHUKHULELA PRIMARY SCHOOL	2	S21	No Fee
KING CETSHWAYO	174973	KHULA HIGH SCHOOL	4	S21	Fee Paying
AMAJUBA	175047	KHULAKAHLE PRIMARY SCHOOL	3	S21	No Fee
UGU	321086	KHULAKAHLE SECONDARY SCHOOL	2	S21	No Fee
ILEMBE	323676	KHULAMBEDU PRIMARY SCHOOL	1	S21	No Fee
UTHUKELA	442964	KHULANGOLWAZI HIGH SCHOOL	3	S21	No Fee
UMKHANYAKUDE	175084	KHULANGOLWAZI PRIMARY	1	S21	No Fee
UMKHANYAKUDE	111407	KHULANGOLWAZI PRIMARY	2	S21	No Fee
PINETOWN	175121	KHULANI PRIMARY SCHOOL	2	S21	No Fee
UMZINYATHI	446775	KHULANI PRIMARY SCHOOL	1	S21	No Fee
UMGUNGUNDLOVU	175158	KHULANJALO PRIMARY SCHOOL	1	S21	No Fee
UMZINYATHI	175195	KHULEKANI PRIMARY SCHOOL	3	S21	No Fee
UMKHANYAKUDE	175232	KHULUBONE PRIMARY SCHOOL	1	S21	No Fee
PINETOWN	179043	KHULUGQAME PUBLIC PRIMARY	3	S21	No Fee
ILEMBE	175269	KHULEKANI PRIMARY SCHOOL	3	S21	No Fee
HARRY GWALA	175306	KHULUMA COMBINED PRIMARY	2	S21	No Fee
ZULULAND	175343	KHULUMELUZULU HIGH SCHOOL	2	S21	No Fee
UMZINYATHI	175380	KHUMBULANI PRIMARY SCHOOL	1	S21	No Fee
UGU	175417	KHUMBUZA COMBINED PRIMARY	1	S21	No Fee
UMKHANYAKUDE	175454	KHUME INTERMEDIATE PRIMARY	1	S21	No Fee
ZULULAND	175491	KHUMOLENI PRIMARY SCHOOL	1	S21	No Fee
UGU	307951	KHUPHUKA PRIMARY SCHOOL	1	S21	No Fee
PINETOWN	175528	KHUPHUKANI JUNIOR PRIMARY	4	S21	Fee Paying
UMLAZI	175565	KHUTHALA JP SCHOOL	4	S21	Fee Paying
UTHUKELA	175639	KHUTHALANI PRIMARY SCHOOL	3	S21	No Fee
ILEMBE	175602	KHUTHALANI C.P SCHOOL	1	S21	No Fee
UMGUNGUNDLOVU	175676	KHWEZI PUBLIC PRIMARY SCHOOL	3	S21	No Fee
UTHUKELA	318607	KIA-ORA COMBINED SCHOOL	3	S21	No Fee
HARRY GWALA	175713	KIKIZANI PRIMARY SCHOOL	1	S21	No Fee
AMAJUBA	175750	KILBARCHAN PRIMARY SCHOOL	2	S21	No Fee
AMAJUBA	175787	KILKEEL PRIMARY SCHOOL	1	S21	No Fee
UMGUNGUNDLOVU	175824	KILMORE PRIMARY SCHOOL	3	S21	No Fee
ZULULAND	175861	KING BHEKUZULU COLLEGE	4	S21	Fee Paying
KING CETSHWAYO	175898	KING CETSHWAYO SECONDARY	1	S21	No Fee
ZULULAND	447996	KING CYPRIAN PRIMARY SCHOOL	1	Non S21	No Fee
ZULULAND	175935	KING DINUZULU HIGH SCHOOL	3	S21	No Fee
UMLAZI	176046	KING GEORGE HOSPITAL	3		No Fee
ZULULAND	418246	KING MAGEBA PRIMARY SCHOOL	3	S21	No Fee
ZULULAND	250009	KING PHUMZUZULU HIGH SCHOOL	2	S21	No Fee
ZULULAND	260332	KING SENZANGAKHONA HIGH	2	S21	No Fee
UMLAZI	183335	KING SHAKA HIGH SCHOOL	4	S21	Fee Paying
KING CETSHWAYO	301994	KING ZWELITHINI HIGH SCHOOL	4	S21	Fee Paying
UMLAZI	449920	KINGSBURGH PRIMARY SCHOOL	2	Non S21	No Fee
AMAJUBA	176120	KINGSLEY SIVANANDA COMBINED	3	S21	No Fee
UMLAZI	176157	KINGSWAY HIGH SCHOOL	5	S21	Fee Paying
UMGUNGUNDLOVU	176194	KINTAIL PRIMARY SCHOOL	1	S21	No Fee
UTHUKELA	176231	KIRKINTULLOCH PRIMARY SCHOOL	3	S21	No Fee
ZULULAND	176268	KITAKITA HIGH SCHOOL	1	S21	No Fee
UMLAZI	176305	KLAARWATER PRIMARY SCHOOL	3	S21	No Fee
ZULULAND	176342	KLEIN - EDEN COMBINED SCHOOL	2	S21	No Fee
UTHUKELA	176416	KLEINFONTEIN PRIMARY SCHOOL	2	S21	No Fee
ZULULAND	176527	KLIPWAL PRIMARY SCHOOL	2	S21	No Fee
PINETOWN	176564	Kloof High School	5	S21	Fee Paying
PINETOWN	176601	Kloof Junior Primary School	5	S21	Fee Paying
PINETOWN	176675	KLOOF SENIOR PRIMARY SCHOOL	5	S21	Fee Paying
UMZINYATHI	304584	KLWANA COMBINED PUBLIC	1	S21	No Fee
UMZINYATHI	176712	KLWAYISI PRIMARY SCHOOL	1	S21	No Fee
ZULULAND	176749	KNOOPAN PRIMARY SCHOOL	1	S21	No Fee
AMAJUBA	176786	KOENIGSBERG PRIMARY SCHOOL	1	S21	No Fee
ZULULAND	176823	KOHLKOLO PUBLIC PRIMARY	1	S21	No Fee
HARRY GWALA	176897	KOKSTAD COLLEGE	5	S21	Fee Paying
HARRY GWALA	176934	KOKSTAD JUNIOR SCHOOL	5	S21	Fee Paying
HARRY GWALA	177008	KOKSTAD PRIMARY SCHOOL	3	S21	No Fee
HARRY GWALA	176971	KOKSTAD PUBLIC PRIMARY SCHOOL	3	S21	No Fee
ZULULAND	177045	KOMBUIZ PRIMARY SCHOOL	1	S21	No Fee
ZULULAND	177082	KONFOOR COMBINED SCHOOL	1	S21	No Fee
ZULULAND	177119	KONGOLANA PRIMARY SCHOOL	1	S21	No Fee
ZULULAND	177156	KONINGSDAL PRIMARY SCHOOL	2	S21	No Fee
UTHUKELA	177193	KOPLEEGTE PRIMARY SCHOOL	1	S21	No Fee

INDICATIVE RESOURCE TARGETING LIST_2018 19

KZNDoE

DISTRICT	EMIS	SCHOOL	SNQ	Section 21 Status	Fee Status
ZULULAND	177267	KORTNEK LOWER PRIMARY SCHOOL	2	S21	No Fee
ZULULAND	177304	KOTO PRIMARY SCHOOL	2	S21	No Fee
HARRY GWALA	177341	KRANSDDRAAI PRIMARY SCHOOL	2	S21	No Fee
PINETOWN	177378	KRANSKLOOF PRIMARY SCHOOL	4	S21	Fee Paying
IEMBE	177452	KRANSKOP HIGH SCHOOL	2	S21	No Fee
UMZINYATHI	177415	KRANSKOP PRIMARY SCHOOL	3	S21	No Fee
AMAJUBA	177489	KROMELLENBOOG PRIMARY	1	S21	No Fee
HARRY GWALA	426055	KROMHOEK COMBINED SCHOOL	1	S21	No Fee
IEMBE	177526	KRUISFONTEIN PRIMARY SCHOOL	1	S21	No Fee
UGU	177563	KUBHUDLU PRIMARY SCHOOL	1	S21	No Fee
UMZINYATHI	446590	KUBUYAKWEZWE PRIMARY SCHOOL	1	S21	No Fee
UMZINYATHI	177600	KUFANELESIBONGE SECONDARY	1	S21	No Fee
UMKHANYAKUDE	177637	KUFEZEKILE SECONDARY SCHOOL	1	S21	No Fee
UMGUNGUNDLOVU	177674	KUHLEKONKE HIGH SCHOOL	3	S21	No Fee
UMLAZI	177711	KUHLEKWETHU PRIMARY SCHOOL	3	S21	No Fee
ZULULAND	177748	KUJABULENI PRIMARY SCHOOL	2	S21	No Fee
UMZINYATHI	177785	KUKHANYAKWEZWE PRIMARY	1	S21	No Fee
HARRY GWALA	426092	KUKHANYENI PRIMARY SCHOOL	1	Non S21	No Fee
KING CETSHWAYO	177822	KUKHOBIA PRIMARY SCHOOL	1	S21	No Fee
HARRY GWALA	177896	KUMKANI PRIMARY SCHOOL	2	S21	No Fee
UMLAZI	177933	KUSAKUSA PRIMARY SCHOOL	3	S21	No Fee
UMZINYATHI	325672	KUSAKUSA PRIMARY SCHOOL	1	S21	No Fee
UMLAZI	177970	KUSWAG SKOOL	5	S21	Fee Paying
ZULULAND	182373	KWA - NOGCOYI SENIOR PRIMARY	2	S21	No Fee
UMGUNGUNDLOVU	312169	KWA CUBELA INTERMEDIATE	2	S21	No Fee
IEMBE	277389	KWA DUKUZA PRIMARY SCHOOL	4	S21	Fee Paying
ZULULAND	179672	KWA GWEBU COMBINED SCHOOL	2	S21	No Fee
UGU	179783	KWA HLUZINGQONDO HIGH	2	S21	No Fee
UMZINYATHI	178414	KWA NGQULU PRIMARY SCHOOL	1	S21	No Fee
HARRY GWALA	312798	KWA PITELA PRIMARY SCHOOL	1	Non S21	No Fee
UMKHANYAKUDE	309764	KWABAMBA SECONDARY SCHOOL	1	S21	No Fee
ZULULAND	178784	KWABANAKILE P.P. SCHOOL	2	S21	No Fee
PINETOWN	178821	KWABAZOTHINI HIGH SCHOOL	3	S21	No Fee
ZULULAND	304695	KWABHANYA SECONDARY SCHOOL	2	S21	No Fee
UGU	178858	KWA-BHAVU HIGH SCHOOL	1	S21	No Fee
KING CETSHWAYO	178895	KWABIYELA SCHOOL	1	S21	No Fee
UGU	178932	KWABOMBO PRIMARY SCHOOL	1	S21	No Fee
UMKHANYAKUDE	178969	KWABULAWAYO HIGH SCHOOL	2	S21	No Fee
PINETOWN	179006	KWACUTSHWAYO PRIMARY	2	S21	No Fee
ZULULAND	179117	KWADENGE SENIOR SECONDARY	2	S21	No Fee
PINETOWN	178044	KWADINABAKUBO SECONDARY	3	S21	No Fee
UMZINYATHI	179154	KWADINDA PRIMARY SCHOOL	2	S21	No Fee
ZULULAND	178525	KWADINGANE PRIMARY SCHOOL	1	S21	No Fee
HARRY GWALA	179191	KWADLADLA PRIMARY SCHOOL	2	S21	No Fee
UTHUKELA	179228	KWADLAMINI HIGH SCHOOL	2	S21	No Fee
ZULULAND	179265	KWADOMBA HIGH SCHOOL	1	S21	No Fee
UMKHANYAKUDE	179302	KWADONSA PRIMARY SCHOOL	1	S21	No Fee
UMZINYATHI	179339	KWADOPHI PRIMARY SCHOOL	1	S21	No Fee
UGU	179376	KWAFICA HIGH SCHOOL	2	S21	No Fee
ZULULAND	179413	KWAFUZOKUHE PRIMARY SCHOOL	2	S21	No Fee
ZULULAND	179450	KWA-GAMAKAZI PRIMARY SCHOOL	1	S21	No Fee
UGU	338365	KWAGASA PRIMARY SCHOOL	2	S21	No Fee
KING CETSHWAYO	179487	KWAGCONGO PRIMARY SCHOOL	2	S21	No Fee
PINETOWN	178081	KWAGENCE PRIMARY SCHOOL	3	S21	No Fee
UMKHANYAKUDE	179524	KWAGIBA HIGH SCHOOL	2	S21	No Fee
PINETOWN	179561	KWAGINGA PRIMARY SCHOOL	2	S21	No Fee
ZULULAND	334036	KWA-GOOQO PRIMARY SCHOOL	1	S21	No Fee
KING CETSHWAYO	179598	KWAGUGU PRIMARY SCHOOL	1	S21	No Fee
UMLAZI	179635	KWAGUMBI PRIMARY SCHOOL	2	S21	No Fee
UMGUNGUNDLOVU	179709	KWAGWEGWE PRIMARY SCHOOL	2	S21	No Fee
UMKHANYAKUDE	178118	KWAGXABA HIGH SCHOOL	1	S21	No Fee
UMKHANYAKUDE	178192	KWA-HLOMULA PRIMARY SCHOOL	2	S21	No Fee
UGU	179746	KWAHLONGWA PRIMARY SCHOOL	1	S21	No Fee
UGU	178229	KWAJABULA HIGH SCHOOL	2	S21	No Fee
UGU	179894	KWAJAKOBE COMBINED SCHOOL	2	S21	No Fee
KING CETSHWAYO	179820	KWAJAZI PRIMARY SCHOOL	3	S21	No Fee
IEMBE	179857	KWAJESSOP PRIMARY SCHOOL	2	S21	No Fee
ZULULAND	446479	KWAJUBA SECONDARY SCHOOL	2	S21	No Fee
ZULULAND	179968	KWA-KHANGELA CP SCHOOL	1	S21	No Fee
UMGUNGUNDLOVU	180005	KWAKHETHA PRIMARY SCHOOL	2	S21	No Fee
UMLAZI	180042	KWA-KHWELA PRIMARY SCHOOL	3	Non S21	No Fee
ZULULAND	180079	KWALAMLELA PRIMARY SCHOOL	1	S21	No Fee
UGU	180116	KWALUHLAZA PRIMARY SCHOOL	3	S21	No Fee
ZULULAND	180153	KWA-MADAMU PRIMARY SCHOOL	1	S21	No Fee
UMGUNGUNDLOVU	180190	KWAMADLALA PRIMARY SCHOOL	2	S21	No Fee
ZULULAND	180227	KWAMADUMA PRIMARY SCHOOL	2	S21	No Fee
AMAJUBA	180264	KWAMAGIDELA SECONDARY	1	S21	No Fee

INDICATIVE RESOURCE TARGETING LIST_2018 19

KZNDoE

DISTRICT	EMIS	SCHOOL	SNQ	Section 21 Status	Fee Status
KING CETSHWAYO	180301	KWAMAGWAZA PRIMARY SCHOOL	3	S21	No Fee
UMZINYATHI	180338	KWAMAJOLA PRIMARY SCHOOL	1	Non S21	No Fee
UMKHANYAKUDE	180375	KWA-MAKHONYENI PRIMARY	2	S21	No Fee
UMLAZI	180412	KWAMAKHUTHA COMPREHENSIVE	4	S21	Fee Paying
ZULULAND	180449	KWAMAME FULL - SERVICE PRIMARY	1	S21	No Fee
UMKHANYAKUDE	180486	KWAMANANDI PRIMARY SCHOOL	3	S21	No Fee
UMKHANYAKUDE	180523	KWAMANGQWASHU PRIMARY	2	S21	No Fee
KING CETSHWAYO	180560	KWAMANQONDO PRIMARY	1	S21	No Fee
PINETOWN	180597	KWAMANZINI PRIMARY SCHOOL	4	S21	Fee Paying
UMGUNGUNDLOVU	180634	KWAMAPHUMULO PRIMARY	1	S21	No Fee
UGU	180671	KWAMAUQUZA JUNIOR PRIMARY	3	S21	No Fee
UMKHANYAKUDE	180708	KWAMASONDO PRIMARY SCHOOL	1	S21	No Fee
UGU	180745	KWAMASOSHA HIGH SCHOOL	3	S21	No Fee
UMLAZI	180782	KWAMATHANDA HIGH SCHOOL	4	S21	Fee Paying
UMKHANYAKUDE	180819	KWAMAZAMBANE PRIMARY	2	S21	No Fee
HARRY GWALA	180856	KWAMBINGELELI PRIMARY SCHOOL	2	S21	No Fee
UMKHANYAKUDE	180893	KWA-MBOMA PRIMARY SCHOOL	2	S21	No Fee
KING CETSHWAYO	180967	KWAMBONAMBI PRIMARY SCHOOL	4	S21	Fee Paying
ZULULAND	181004	KWAMDOLO PRIMARY SCHOOL	2	S21	No Fee
ZULULAND	311355	KWAMFEMFENI PRIMARY SCHOOL	1	S21	No Fee
ZULULAND	181041	KWAMFUNDENI HP SCHOOL	2	S21	No Fee
UTHUKELA	181078	KWAMGABO PRIMARY SCHOOL	1	S21	No Fee
UMLAZI	181115	KWAMGAGA HIGH SCHOOL	4	S21	Fee Paying
UGU	181152	KWAMISO COMBINED PRIMARY	1	S21	No Fee
UTHUKELA	181189	KWAMIYA PRIMARY SCHOOL	2	S21	No Fee
ILEMBE	181226	KWA-MKHUMBUZI PRIMARY	1	S21	No Fee
UMGUNGUNDLOVU	181263	KWAMLAMULI PRIMARY SCHOOL	3	S21	No Fee
ZULULAND	181300	KWAMLIMISI PRIMARY SCHOOL	2	S21	No Fee
UMGUNGUNDLOVU	181337	KWAMNCANE HIGH SCHOOL	3	S21	No Fee
ZULULAND	178636	KWA-MNGOTHO PRIMARY SCHOOL	1	S21	No Fee
UMGUNGUNDLOVU	181374	KWAMNYANDU PRIMARY SCHOOL	3	S21	No Fee
ZULULAND	181411	KWAMNYAYIZA HIGH SCHOOL	1	S21	No Fee
KING CETSHWAYO	181448	KWAMONDI PRIMARY SCHOOL	4	S21	Fee Paying
ZULULAND	178340	KWAMPHATHA PRIMARY SCHOOL	1	S21	No Fee
UGU	181485	KWAMPHELELWA PRIMARY	2	S21	No Fee
UGU	181522	KWAMPHIKWA PRIMARY SCHOOL	1	S21	No Fee
KING CETSHWAYO	181559	KWAMPOFU PRIMARY SCHOOL	1	S21	No Fee
UMGUNGUNDLOVU	181596	KWA-MPUNGOSE PRIMARY SCHOOL	3	S21	No Fee
ZULULAND	181633	KWAMPUNZANA PRIMARY SCHOOL	1	S21	No Fee
ZULULAND	304732	KWAMPUNZI COMBINED SCHOOL	1	S21	No Fee
UGU	178377	KWAMQADI PRIMARY SCHOOL	1	S21	No Fee
UMKHANYAKUDE	181670	KWAMQOBELA PRIMARY SCHOOL	1	S21	No Fee
UMKHANYAKUDE	181707	KWAMSHAYA PRIMARY SCHOOL	2	S21	No Fee
UMKHANYAKUDE	181744	KWAMSHUDU PRIMARY SCHOOL	1	S21	No Fee
UMGUNGUNDLOVU	181781	KWA-MSINGA PRIMARY SCHOOL	3	S21	No Fee
UMKHANYAKUDE	181855	KWAMTHOLO PRIMARY SCHOOL	1	S21	No Fee
KING CETSHWAYO	181892	KWAMTSHWILI PRIMARY SCHOOL	1	S21	No Fee
ZULULAND	181929	KWAMUSI P. SCHOOL	1	Non S21	No Fee
HARRY GWALA	181966	KWAMVIMBELA HIGH SCHOOL	2	S21	No Fee
PINETOWN	182003	KWAMYEZA PRIMARY SCHOOL	3	S21	No Fee
ZULULAND	182040	KWAMZIWENTSHA HIGH SCHOOL	2	S21	No Fee
ILEMBE	441077	KWANDABA PRIMARY SCHOOL	2	S21	No Fee
UGU	182077	KWANDABEZINHLE PRIMARY	3	S21	No Fee
UMZINYATHI	182114	KWANDUNGE HIGH SCHOOL	1	S21	No Fee
UMZINYATHI	303363	KWANDWALANE PRIMARY SCHOOL	1	S21	No Fee
UMZINYATHI	182151	KWA-NGEDLA PRIMARY SCHOOL	1	S21	No Fee
ILEMBE	443704	KWANGOZA SECONDARY SCHOOL	1	S21	No Fee
ILEMBE	182188	KWANGQUNGQUSHE PRIMARY	1	S21	No Fee
UMGUNGUNDLOVU	182225	KWANGUBENI PRIMARY SCHOOL	3	S21	No Fee
UGU	182262	KWANGUZA PRIMARY SCHOOL	1	S21	No Fee
UGU	182299	KWANGWENDA PRIMARY SCHOOL	1	S21	No Fee
KING CETSHWAYO	178451	KWANJEKE PRIMARY SCHOOL	2	Non S21	No Fee
ZULULAND	182336	KWANKULU PRIMARY SCHOOL	1	Non S21	No Fee
ILEMBE	182410	KWANOKUSHO PRIMARY SCHOOL	2	S21	No Fee
ILEMBE	182447	KWANOMPANDA PRIMARY SCHOOL	3	S21	No Fee
PINETOWN	182484	KWANONGQANGA PRIMARY	2	S21	No Fee
UMGUNGUNDLOVU	182521	KWANOSHEZI PRIMARY SCHOOL	3	S21	No Fee
ZULULAND	182558	KWANOTSHELWA HIGH SCHOOL	2	S21	No Fee
ZULULAND	182595	KWANQOKOTHO PRIMARY SCHOOL	2	S21	No Fee
ZULULAND	182632	KWANSELE PRIMARY SCHOOL	1	S21	No Fee
UTHUKELA	182669	KWANTATSHANA PUBLIC	2	S21	No Fee
PINETOWN	182706	KWANTEBENI COMPREHENSIVE	3	S21	No Fee
KING CETSHWAYO	178488	KWANXUSA HIGH SCHOOL	3	S21	No Fee
UMKHANYAKUDE	306915	KWANYAMAZANE PRIMARY SCHOOL	2	S21	No Fee
UMZINYATHI	182780	KWANYEZI PRIMARY SCHOOL	1	S21	No Fee
ZULULAND	183917	KWANYONI PRIMARY SCHOOL	1	S21	No Fee
ZULULAND	182854	KWANZIMA PRIMARY SCHOOL	3	S21	No Fee

INDICATIVE RESOURCE TARGETING LIST_2018 19

KZNDoe

DISTRICT	EMIS	SCHOOL	SNQ	Section 21 Status	Fee Status
UGU	499611	KWANZIMAKWE PRIMARY SCHOOL	2	Non S21	No Fee
UMGUNGUNDLOVU	182891	KWAPATA SECONDARY SCHOOL	3	S21	No Fee
UMKHANYAKUDE	182928	KWAPHAWENI PRIMARY SCHOOL	1	S21	No Fee
UGU	183002	KWAPHIKAZIWA SECONDARY	2	S21	No Fee
UTHUKELA	183039	KWAPHINDAVELE COMBINED	3	S21	No Fee
UGU	183076	KWAPHUZA PRIMARY SCHOOL	2	S21	No Fee
UTHUKELA	182965	KWAPHYIKENI HIGH SCHOOL	2	S21	No Fee
UMKHANYAKUDE	325119	KWAQONDILE PRIMARY SCHOOL	1	S21	No Fee
UGU	183150	KWA-QUMBU COMBINED PRIMARY	1	Non S21	No Fee
ZULULAND	183187	KWASA SECONDARY SCHOOL	3	S21	No Fee
UMLAZI	183261	KWASANTI HIGH SCHOOL	3	S21	No Fee
UGU	183224	KWASANTI PRIMARY SCHOOL	1	S21	No Fee
UMZINYATHI	183298	KWASENGE PRIMARY SCHOOL	1	S21	No Fee
ILEMBE	183372	KWASHANGASE P SCHOOL	1	S21	No Fee
UMGUNGUNDLOVU	183409	KWASHANGE PRIMARY SCHOOL	3	S21	No Fee
UMKHANYAKUDE	441558	KWASHODI PRIMARY SCHOOL	1	S21	No Fee
UMKHANYAKUDE	183446	KWASHUKELA PRIMARY SCHOOL	2	S21	No Fee
KING CETSHWAYO	183483	KWASIBONDA PRIMARY SCHOOL	2	S21	No Fee
HARRY GWALA	183520	KWASIKHUNYANA PRIMARY	2	S21	No Fee
ILEMBE	183557	KWASIMAMANE J.P SCHOOL	1	S21	No Fee
ZULULAND	178710	KWASOKOYI PRIMARY SCHOOL	2	S21	No Fee
ILEMBE	183594	KWASOLA PRIMARY SCHOOL	2	S21	No Fee
UGU	183631	KWASONI PRIMARY SCHOOL	3	S21	No Fee
UMKHANYAKUDE	183668	KWASONGO PRIMARY SCHOOL	2	S21	No Fee
UGU	183705	KWATATE JUNIOR SECONDARY	1	S21	No Fee
UMLAZI	183742	KWA-THAMBO C.P.	4	S21	Fee Paying
HARRY GWALA	183779	KWATHATHANI HIGH SCHOOL	2	S21	No Fee
UTHUKELA	183816	KWATIMOTHY INTERMEDIATE	1	S21	No Fee
UMZINYATHI	343989	KWAVULAMEHLO PUBLIC PRIMARY	1	S21	No Fee
ILEMBE	183964	KWAVUSUMUZI HIGH SCHOOL	3	S21	No Fee
UGU	184038	KWAZAMOKUHLI PRIMARY SCHOOL	2	S21	No Fee
UMZINYATHI	184112	KWAZENZELE HIGH SCHOOL	1	S21	No Fee
UMKHANYAKUDE	184186	KWAZIBI PRIMARY SCHOOL	1	S21	No Fee
KING CETSHWAYO	184223	KWA-ZIBONELE P SCHOOL	4	S21	Fee Paying
UMZINYATHI	184260	KWAZIBUSELE PRIMARY SCHOOL	1	S21	No Fee
ZULULAND	184297	KWAZIHLAKANIPHELE PRIMARY	2	S21	No Fee
ZULULAND	112221	KWAZIKHONLE PRIMARY SCHOOL	3	S21	No Fee
KING CETSHWAYO	401672	KWAZIKWAKHE PRIMARY SCHOOL	1	Non S21	No Fee
ZULULAND	342990	KWAZIPHETHE SECONDARY SCHOOL	1	S21	No Fee
ZULULAND	184334	KWAZWIDE HIGH SCHOOL	3	S21	No Fee
KING CETSHWAYO	184371	KWELENTABA COMBINED SCHOOL	2	S21	No Fee
UMGUNGUNDLOVU	184408	KWELIFUPHI PRIMARY SCHOOL	2	S21	No Fee
UTHUKELA	400673	KWENZOKUHLI PRIMARY SCHOOL	2	S21	No Fee
PINETOWN	184445	KWESETHU HIGH SCHOOL	3	S21	No Fee
AMAJUBA	184519	KWETHU PRIMARY SCHOOL	3	S21	No Fee
HARRY GWALA	426129	L MTIMKULU P SCHOOL	1	S21	No Fee
ILEMBE	184556	L. BODASINGH PRIMARY SCHOOL	3	S21	No Fee
UMLAZI	184593	LA LUCIA JUNIOR PRIMARY SCHOOL	5	S21	Fee Paying
PINETOWN	184667	LABOURE PRIMARY SCHOOL	3	S21	No Fee
ZULULAND	184704	LACONCO PRIMARY SCHOOL	1	S21	No Fee
HARRY GWALA	426166	LADAM SENIOR SECONDARY	1	S21	No Fee
UMGUNGUNDLOVU	184741	Laddsworth Primary School	4	S21	Fee Paying
UMGUNGUNDLOVU	184778	LADUMA HIGH SCHOOL	3	S21	No Fee
UTHUKELA	184852	LADYSMITH SECONDARY SCHOOL	5	S21	Fee Paying
UMLAZI	184889	LAKEHAVEN SECONDARY SCHOOL	5	S21	Fee Paying
ZULULAND	184926	LAKESIDE PARK PRIMARY SCHOOL	3	S21	No Fee
ZULULAND	184963	LALELA HIGHER PRIMARY SCHOOL	3	S21	No Fee
PINETOWN	185000	LALELANI PRIMARY SCHOOL	3	S21	No Fee
ILEMBE	185037	LAMBOTHI HIGH SCHOOL	2	S21	No Fee
UMLAZI	185074	LAMONTVILLE HIGH SCHOOL	4	S21	Fee Paying
PINETOWN	185111	LAMULA PRIMARY SCHOOL	2	S21	No Fee
UMZINYATHI	440300	LANDELANI PRIMARY SCHOOL	2	S21	No Fee
ZULULAND	185185	LANDOKWAKHE SECONDARY	2	S21	No Fee
ZULULAND	185222	LANDULWAZI PRIMARY SCHOOL	1	S21	No Fee
UMZINYATHI	344063	LANDULWAZI SECONDARY SCHOOL	1	S21	No Fee
ZULULAND	333814	LANGA HIGH SCHOOL	3	S21	No Fee
UMGUNGUNDLOVU	185259	LANGALAKHE HIGH SCHOOL	3	S21	No Fee
ZULULAND	185296	LANGALESIZWE PRIMARY SCHOOL	2	S21	No Fee
UTHUKELA	185333	LANGALETHU SENIOR PRIMARY	3	S21	No Fee
PINETOWN	185370	LANGALIBALELE PRIMARY SCHOOL	3	Non S21	No Fee
KING CETSHWAYO	185407	LANGALIBOMVU HIGH SCHOOL	1	S21	No Fee
UMZINYATHI	185444	LANGAZELA SENIOR SECONDARY	2	S21	No Fee
UMKHANYAKUDE	185481	LANGELIHLE HIGH SCHOOL	1	S21	No Fee
ZULULAND	185518	LANGENI COMBINED SCHOOL	1	S21	No Fee
ZULULAND	185555	LANGGEWACHT COMBINED	3	S21	No Fee
UTHUKELA	185592	LANGKLOOF PRIMARY SCHOOL	3	S21	No Fee
UMGUNGUNDLOVU	185629	LANGSYDE PRIMARY SCHOOL	2	Non S21	No Fee

INDICATIVE RESOURCE TARGETING LIST_2018 19

KZNDoE

DISTRICT	EMIS	SCHOOL	SNQ	Section 21 Status	Fee Status
UMZINYATHI	185666	LATHA COMBINED SCHOOL	1	S21	No Fee
UMZINYATHI	447219	LBZ BUTHELEZI SECONDARY	1	S21	No Fee
IEMBE	320790	LEE PRIMARY SCHOOL	4	S21	Fee Paying
UMZINYATHI	447734	LELELE PRIMARY SCHOOL	1	S21	No Fee
ZULULAND	185740	LELIESHOEK PRIMARY SCHOOL	1	S21	No Fee
AMAJUBA	185777	LEMBE COMBINED SCHOOL	2	S21	No Fee
UMZINYATHI	185184	LEMBETHE PRIMARY SCHOOL	2	S21	No Fee
PINETOWN	185851	LENAREA SECONDARY SCHOOL	5	S21	Fee Paying
UMZINYATHI	158888	LENEHA-TUMISI HIGH SCHOOL	2	S21	No Fee
HARRY GWALA	426203	LENFORD BALENI PRIMARY SCHOOL	1	S21	No Fee
AMAJUBA	185925	LENGOLA HIGH SCHOOL	2	S21	No Fee
PINETOWN	185962	LENHAM PRIMARY SCHOOL	5	S21	Fee Paying
ZULULAND	185999	LENJANE PRIMARY SCHOOL	2	S21	No Fee
UGU	186036	LENKASI JUNIOR SECONDARY	2	S21	No Fee
AMAJUBA	186073	LENNOXTON PRIMARY SCHOOL	5	S21	Fee Paying
HARRY GWALA	337847	LESHMAN SECONDARY SCHOOL	2	S21	No Fee
KING CETSHWAYO	339401	LETHIMFUNDO PRIMARY SCHOOL	2	S21	No Fee
ZULULAND	325674	LETHITHEMBA PRIMARY SCHOOL	1	S21	No Fee
IEMBE	320568	LETHITHEMBA SECONDARY SCHOOL	2	S21	No Fee
PINETOWN	186147	LETHOKUHLE PRIMARY SCHOOL	3	S21	No Fee
ZULULAND	311947	LETHUKUHLAKANIPHA SECONDARY	1	S21	No Fee
ZULULAND	186184	LETHUKUKHANYA PRIMARY SCHOOL	1	S21	No Fee
AMAJUBA	186221	LETHUKUTHULA PRIMARY SCHOOL	2	S21	No Fee
IEMBE	186258	LETHUXOLO SECONDARY SCHOOL	1	S21	No Fee
UMZINYATHI	186295	LEWIS COMBINED SCHOOL	1	S21	No Fee
UMKHANYAKUDE	186332	LIBUYILE PRIMARY SCHOOL	2	S21	No Fee
UMKHANYAKUDE	186369	LIFALETHU SECONDARY SCHOOL	1	S21	No Fee
IEMBE	186443	LIHLITHEMBA TECHNICAL HIGH	3	S21	No Fee
UMZINYATHI	186480	LILANI PRIMARY SCHOOL	2	S21	No Fee
UTHUKELA	186517	LIMEHILL HIGH SCHOOL	3	S21	No Fee
UTHUKELA	186554	LIMIT HILL COMBINED SCHOOL	4	S21	Fee Paying
AMAJUBA	186591	LINCOLN HEIGHTS SECONDARY	5	S21	Fee Paying
ZULULAND	186628	LINDAKAHLE PRIMARY SCHOOL	3	S21	No Fee
IEMBE	342176	LINDAYIPHI INTERMEDIATE SCHOOL	3	S21	No Fee
UMLAZI	186702	LINDELANI S.P. SCHOOL	4	S21	Fee Paying
KING CETSHWAYO	186739	LINDELIHLE PRIMARY SCHOOL	3	S21	No Fee
KING CETSHWAYO	186776	LINDINKOSI HIGH SCHOOL	3	S21	No Fee
ZULULAND	186813	LINDIZWE PRIMARY SCHOOL	3	S21	No Fee
AMAJUBA	186850	LINDOKUHLE PRIMARY SCHOOL	1	S21	No Fee
UMZINYATHI	186887	LINDOKUHLE PRIMARY SCHOOL	1	S21	No Fee
ZULULAND	186924	LINDUMTHETHO PRIMARY SCHOOL	2	S21	No Fee
AMAJUBA	186961	LINGANI PRIMARY SCHOOL	3	S21	No Fee
HARRY GWALA	308395	LINGELETHU PRIMARY SCHOOL	2	S21	No Fee
UMGUNGUNDLOVU	186998	LINPARK HIGH SCHOOL	5	S21	Fee Paying
UMGUNGUNDLOVU	187035	LINWOOD PRIMARY SCHOOL	1	S21	No Fee
UMGUNGUNDLOVU	181072	LIONS RIVER PRIMARY SCHOOL	1	S21	No Fee
HARRY GWALA	187183	LITTLE FLOWER COMBINED SCHOOL	2	S21	No Fee
KING CETSHWAYO	187146	LITTLE FLOWER PRIMARY SCHOOL	5	S21	Fee Paying
UMZINYATHI	187220	LIVANGELI PRIMARY SCHOOL	1	S21	No Fee
KING CETSHWAYO	326782	LIZWI HIGH SCHOOL	4	Non S21	Fee Paying
IEMBE	187294	LLOYD PRIMARY SCHOOL	3	S21	No Fee
PINETOWN	187331	LOCKHAT HIGH SCHOOL	3	S21	No Fee
UTHUKELA	187479	LOKOTHWAYO COMBINED SCHOOL	1	S21	No Fee
IEMBE	187442	LOKOTHWAYO PRIMARY SCHOOL	3	S21	No Fee
PINETOWN	187516	LONGCROFT PRIMARY SCHOOL	5	S21	Fee Paying
HARRY GWALA	426240	LONGKLOOF COMBINED SCHOOL	2	S21	No Fee
UMGUNGUNDLOVU	187553	LONGMARKET GIRLS SCHOOL	5	S21	Fee Paying
UMZINYATHI	187590	LOOTSHOEK PRIMARY SCHOOL	2	S21	No Fee
UMGUNGUNDLOVU	187627	LOTENI PRIMARY SCHOOL	2	S21	No Fee
UMZINYATHI	187664	LOTTO PRIMARY SCHOOL	2	S21	No Fee
UMLAZI	187701	LOTUS PRIMARY SCHOOL	5	S21	Fee Paying
PINETOWN	187738	LOTUSVILLE PRIMARY SCHOOL	5	S21	Fee Paying
UGU	187775	LOUISIANA PRIMARY SCHOOL	1	S21	No Fee
HARRY GWALA	426277	LOURDES HIGH SCHOOL	1	S21	No Fee
HARRY GWALA	429718	LOURDES JUNIOR SECONDARY	1	S21	No Fee
ZULULAND	187812	LOUWSBURG PRIMARY SCHOOL	4	S21	Fee Paying
ZULULAND	187849	LOUWSBURG PUBLIC PRIMARY	1	S21	No Fee
IEMBE	187886	LOWER TUGELA PRIMARY SCHOOL	1	S21	No Fee
UMGUNGUNDLOVU	400599	LOZI JUNIOR PRIMARY SCHOOL	1	S21	No Fee
UMKHANYAKUDE	187923	LUBAMBO PRIMARY SCHOOL	2	S21	No Fee
KING CETSHWAYO	187960	LUBANA PRIMARY SCHOOL	3	S21	No Fee
UTHUKELA	187997	LUBELO PRIMARY SCHOOL	3	S21	No Fee
UMKHANYAKUDE	441669	LUBELO SECONDARY SCHOOL	2	S21	No Fee
UMKHANYAKUDE	446220	LUBHOKO HIGH SCHOOL	1	S21	No Fee
IEMBE	188034	LUBISANA PRIMARY SCHOOL	2	S21	No Fee
HARRY GWALA	188071	LUBOVANA PRIMARY SCHOOL	2	S21	No Fee
UGU	188108	LUCAS MEMORIAL PRIMARY.	1	S21	No Fee

INDICATIVE RESOURCE TARGETING LIST_2018 19

KZNDoe

DISTRICT	EMIS	SCHOOL	SNQ	Section 21 Status	Fee Status
ZULULAND	188145	LUCAS MEYER PRIMARY SCHOOL	5	S21	Fee Paying
UMKHANYAKUDE	188219	LUDAKA PRIMARY SCHOOL	1	S21	No Fee
HARRY GWALA	188256	LUDLIKI LOWER PRIMARY SCHOOL	1	S21	No Fee
HARRY GWALA	188293	LUFABA PRIMARY SCHOOL	2	S21	No Fee
UMGUNGUNDLOVU	188330	LUGAJU SECONDARY SCHOOL	2	S21	No Fee
UMLAZI	188367	LUGOBE HIGH SCHOOL	3	S21	No Fee
HARRY GWALA	188404	LUHANA PRIMARY SCHOOL	1	S21	No Fee
KING CETSHWAYO	188441	LUHLANGA PRIMARY SCHOOL	3	S21	No Fee
UMKHANYAKUDE	442113	LUHLANGA PRIMARY SCHOOL	1	S21	No Fee
HARRY GWALA	188478	LUIPAARDSKOP PRIMARY SCHOOL	2	S21	No Fee
ZULULAND	188515	LUJOJWANA PRIMARY SCHOOL	1	S21	No Fee
UTHUKELA	188552	LUKAZI PRIMARY SCHOOL	2	S21	No Fee
ILEMBE	188589	LUKHASA SECONDARY SCHOOL	2	S21	No Fee
HARRY GWALA	426314	LUKHASINI PRIMARY SCHOOL	1	S21	No Fee
UMKHANYAKUDE	188626	LUNDINI PRIMARY SCHOOL	2	S21	No Fee
ZULULAND	188663	LUNEBURG PRIMARY SCHOOL	4	S21	Fee Paying
KING CETSHWAYO	188737	LUNGELANI PRIMARY SCHOOL	1	Non S21	No Fee
UTHUKELA	188700	LUNGELANI PRIMARY SCHOOL	1	S21	No Fee
UGU	188774	LUNGELO JUNIOR SECONDARY	2	S21	No Fee
UMGUNGUNDLOVU	188811	LUNGISILE PRIMARY SCHOOL	4	S21	Fee Paying
PINETOWN	188848	LUPHAPHE HIGH SCHOOL	3	S21	No Fee
HARRY GWALA	426351	LUPHONGOLO PRIMARY SCHOOL	1	S21	No Fee
KING CETSHWAYO	188885	LUSHABA SECONDARY SCHOOL	1	S21	No Fee
HARRY GWALA	188922	LUSIBA PRIMARY SCHOOL	2	S21	No Fee
HARRY GWALA	188959	LUSIBALUKHULU HIGH SCHOOL	1	S21	No Fee
UTHUKELA	188996	LUSITANIA PRIMARY SCHOOL	2	S21	No Fee
ILEMBE	400636	LUSIZOLWETHU PRIMARY SCHOOL	3	S21	No Fee
HARRY GWALA	189033	LUSWAZI SECONDARY	1	Non S21	No Fee
UMGUNGUNDLOVU	189070	LUTHANDO HIGH SCHOOL	2	S21	No Fee
PINETOWN	189107	LUTHAYI HIGH SCHOOL	3	S21	No Fee
AMAJUBA	189144	LUTHILUNYE C SCHOOL	1	S21	No Fee
UMGUNGUNDLOVU	189181	LUTHO PRIMARY SCHOOL	3	S21	No Fee
UGU	189218	LUTHULI HIGH SCHOOL	3	S21	No Fee
UMZINYATHI	189255	LUVISI PRIMARY SCHOOL	3	S21	No Fee
KING CETSHWAYO	189292	LUZINDELA PRIMARY SCHOOL	1	S21	No Fee
KING CETSHWAYO	189329	LWANDLASE PRIMARY SCHOOL	2	S21	No Fee
PINETOWN	189403	LYNDHURST PRIMARY SCHOOL	5	S21	Fee Paying
UTHUKELA	189366	LYNDHURST PRIMARY SCHOOL	1	S21	No Fee
UTHUKELA	205461	M C VARMAN PRIMARY SCHOOL	5	S21	Fee Paying
ILEMBE	210752	M I PARUK PRIMARY SCHOOL	1	S21	No Fee
ILEMBE	189588	M L SULTAN KRANTZKLOOF	2	S21	No Fee
UTHUKELA	189625	M L SULTAN LADYSMITH PRIMARY	5	S21	Fee Paying
UMLAZI	189440	M PADAVATAN PRIMARY SCHOOL	4	S21	Fee Paying
UTHUKELA	189514	M.L SULTAN ESTCOURT PRIMARY	4	S21	Fee Paying
UMZINYATHI	189551	M.L SULTAN GLENCOE SECONDARY	4	S21	Fee Paying
UMGUNGUNDLOVU	189662	M.L. SULTAN (PMB) SECONDARY	5	S21	Fee Paying
UTHUKELA	189699	M.L. SULTAN COLENZO PRIMARY	4	S21	Fee Paying
UTHUKELA	214452	MONDISA PRIMARY SCHOOL	1	S21	No Fee
HARRY GWALA	426388	MABANDLA SECONDARY SCHOOL	1	S21	No Fee
UMKHANYAKUDE	189773	MABANDLENI SECONDARY SCHOOL	1	S21	No Fee
UMGUNGUNDLOVU	189810	MABANE PRIMARY SCHOOL	3	S21	No Fee
UTHUKELA	189847	MABASO PRIMARY SCHOOL	3	S21	No Fee
UMZINYATHI	415029	MABASO SECONDARY SCHOOL	1	S21	No Fee
ILEMBE	189884	MABAYANA SECONDARY SCHOOL	2	S21	No Fee
UMZINYATHI	338069	MABEDLANA PRIMARY SCHOOL	1	S21	No Fee
ZULULAND	189921	MABEDLANA PRIMARY SCHOOL	2	S21	No Fee
ZULULAND	189958	MABEKA C. P.	1	S21	No Fee
KING CETSHWAYO	189995	MABHENZA PRIMARY SCHOOL	2	S21	No Fee
ZULULAND	309135	MABHIDLA HIGH SCHOOL	1	S21	No Fee
PINETOWN	190032	MABHILA COMBINED SCHOOL	3	S21	No Fee
KING CETSHWAYO	319976	MABHODLA PRIMARY SCHOOL	2	S21	No Fee
UTHUKELA	190069	MABHUMANE PRIMARY SCHOOL	3	S21	No Fee
KING CETSHWAYO	190106	MABHUYENI PRIMARY SCHOOL	3	S21	No Fee
UMKHANYAKUDE	190143	MABIBI PRIMARY SCHOOL	3	S21	No Fee
UGU	190180	MABIYA SENIOR SECONDARY	1	S21	No Fee
UMZINYATHI	190217	MABIZELA HIGH SCHOOL	1	S21	No Fee
UMGUNGUNDLOVU	190254	MABOMVINI COMBINED SCHOOL	1	S21	No Fee
UMZINYATHI	190291	MABULULWANA PRIMARY SCHOOL	1	S21	No Fee
UGU	190328	MABUTHELA HIGH SCHOOL	1	S21	No Fee
UMKHANYAKUDE	190365	MACABUZELA PRIMARY FULL	1	S21	No Fee
KING CETSHWAYO	190402	MACALA PRIMARY SCHOOL	1	Non S21	No Fee
ILEMBE	190439	MACAMBINI PRIMARY SCHOOL	2	S21	No Fee
ILEMBE	190476	MACAPHUNA SECONDARY SCHOOL	1	S21	No Fee
UMZINYATHI	327004	MACEBA SECONDARY SCHOOL	1	S21	No Fee
UGU	190513	MACEBO COMBINED PRIMARY	2	S21	No Fee
KING CETSHWAYO	190550	MACEKANE PRIMARY SCHOOL	3	S21	No Fee
KING CETSHWAYO	190587	MACELA PRIMARY SCHOOL	1	S21	No Fee

INDICATIVE RESOURCE TARGETING LIST_2018 19

KZNDoE

DISTRICT	EMIS	SCHOOL	SNQ	Section 21 Status	Fee Status
ZULULAND	190624	MACHANCA SECONDARY SCHOOL	3	S21	No Fee
UGU	190661	MACHI PRIMARY SCHOOL	2	S21	No Fee
UMKHANYAKUDE	190698	MACHIBINI PRIMARY SCHOOL	2	S21	No Fee
KING CETSHWAYO	190772	MACHOTSHANENI PRIMARY	1	S21	No Fee
UMKHANYAKUDE	190809	MACHWETSHANA PRIMARY SCHOOL	1	S21	No Fee
UMZINYATHI	446664	MACINGWANE SECONDARY SCHOOL	1	S21	No Fee
UMZINYATHI	190846	MACONGCO PRIMARY SCHOOL	1	S21	No Fee
ZULULAND	190920	MADAKA PUBLIC PRIMARY SCHOOL	1	S21	No Fee
UGU	190957	MADAKANE PRIMARY SCHOOL	3	S21	No Fee
UTHUKELA	190994	MADELA PRIMARY SCHOOL	2	S21	No Fee
UMKHANYAKUDE	191031	MADEYA PRIMARY SCHOOL	1	S21	No Fee
KING CETSHWAYO	191068	MADIDIMA PRIMARY SCHOOL	1	Non S21	No Fee
UTHUKELA	191142	MADILIKA COMBINED SCHOOL	3	S21	No Fee
UMKHANYAKUDE	310134	MADLAKA SECONDARY SCHOOL	2	S21	No Fee
UTHUKELA	191179	MADLALA FULL SERVICE SCHOOL	3	S21	No Fee
IEMBE	319680	MADLANGA SECONDARY SCHOOL	2	S21	No Fee
AMAJUBA	191216	MADLANGENI PRIMARY SCHOOL	1	S21	No Fee
KING CETSHWAYO	319606	MADLANKALA PRIMARY SCHOOL	3	S21	No Fee
UMGUNGUNDLOVU	191253	MADLANYOKA HIGH SCHOOL	2	S21	No Fee
IEMBE	191290	MADLOKOVU HIGHER PRIMARY	2	S21	No Fee
KING CETSHWAYO	191327	MADLOZI PRIMARY SCHOOL	2	S21	No Fee
UMKHANYAKUDE	191364	MADONELA FULL SERVICE PRIMARY	1	S21	No Fee
UMZINYATHI	191401	MADUDULA HIGH SCHOOL	1	S21	No Fee
UMZINYATHI	191438	MADULADULA PRIMARY SCHOOL	1	S21	No Fee
HARRY GWALA	191475	MADULINI HIGH SCHOOL	1	S21	No Fee
IEMBE	191512	MADUNA PRIMARY SCHOOL	1	S21	No Fee
UGU	191549	MADUNDUBALA PRIMARY SCHOOL	3	S21	No Fee
UMKHANYAKUDE	191586	MADWALENI HIGH SCHOOL	2	S21	No Fee
HARRY GWALA	442409	MADWALENI PRIMARY SCHOOL	1	S21	No Fee
UMKHANYAKUDE	191623	MAFA PRIMARY SCHOOL	1	S21	No Fee
UMGUNGUNDLOVU	191697	MAFAHLENI HIGH SCHOOL	2	S21	No Fee
UMZINYATHI	191734	MAFITLENG PRIMARY SCHOOL	2	S21	No Fee
UTHUKELA	191771	MAFU SECONDARY SCHOOL	2	S21	No Fee
UMLAZI	191808	MAFUKUZELA PRIMARY SCHOOL	4	S21	Fee Paying
UMLAZI	191845	MAFUMBUKA SECONDARY SCHOOL	4	S21	Fee Paying
KING CETSHWAYO	191882	MAFUNDA SECONDARY SCHHOO	1	S21	No Fee
UMZINYATHI	191919	MAGABENG SECONDARY	2	S21	No Fee
UMLAZI	191956	MAGABENI JUNIOR PRIMARY	3	S21	No Fee
ZULULAND	191993	MAGADLELA PRIMARY SCHOOL	3	S21	No Fee
UMLAZI	192030	MAGAMA PRIMARY SCHOOL	4	S21	Fee Paying
KING CETSHWAYO	192067	MAGANDA PRIMARY SCHOOL	1	S21	No Fee
UGU	192104	MAGAYE PRIMARY SCHOOL	2	S21	No Fee
ZULULAND	444851	MAGCEKENI PRIMARY SCHOOL	1	Non S21	No Fee
UGU	308580	MAGEBA PRIMARY SCHOOL	2	S21	No Fee
KING CETSHWAYO	341251	MAGEMFANE HIGH SCHOOL	1	S21	No Fee
UMKHANYAKUDE	192178	MAGENGEBULA PRIMARY SCHOOL	1	S21	No Fee
ZULULAND	192215	MAGENQEZA PRIMARY SCHOOL	1	S21	No Fee
UTHUKELA	192252	MAGENWINI PRIMARY SCHOOL	1	S21	No Fee
HARRY GWALA	192326	MAGIDIGIDI PRIMARY SCHOOL	1	S21	No Fee
UMZINYATHI	192363	MAGOBHE COMBINE SCHOOL	1	S21	No Fee
UMGUNGUNDLOVU	192400	MAGODA PRIMARY SCHOOL	2	S21	No Fee
UGU	192437	MAGOG PRIMARY SCHOOL	2	S21	No Fee
HARRY GWALA	426425	MAGOGO JUNIOR SECONDARY	2	S21	No Fee
UMZINYATHI	192474	MAGOGO PRIMARY SCHOOL	1	S21	No Fee
IEMBE	323898	MAGOJOLO PRIMARY SCHOOL	1	S21	No Fee
IEMBE	192511	MAGONGOLO PRIMARY SCHOOL	1	S21	No Fee
KING CETSHWAYO	192548	MAGQAMA HIGH SCHOOL	1	S21	No Fee
ZULULAND	321345	MAGQEZULANA HIGH SCHOOL	1	S21	No Fee
PINETOWN	302623	MAGQIBAGQIBA SECONDARY	3	S21	No Fee
ZULULAND	192585	MAGUBULUNDU JS	1	S21	No Fee
ZULULAND	192622	MAGUDUBERG PRIMARY SCHOOL	2	S21	No Fee
IEMBE	192659	MAGUDWINI JUNIOR SECONDARY	1	S21	No Fee
UGU	407111	MAGUGU PRIMARY SCHOOL	2	S21	No Fee
UMKHANYAKUDE	192696	MAGUGU PRIMARY SCHOOL	2	S21	No Fee
KING CETSHWAYO	192733	MAGUMBOMANE PRIMARY SHOO	2	S21	No Fee
KING CETSHWAYO	401709	MAGUQU PRIMARY SCHOOL	1	S21	No Fee
ZULULAND	192770	MAGUTSHWA SECONDARY	2	S21	No Fee
IEMBE	192807	MAGUYANA PRIMARY SCHOOL	2	S21	No Fee
UTHUKELA	192844	MAGWABABA HIGH SCHOOL	3	S21	No Fee
ZULULAND	336071	MAGWEGWANA SECONDARY	2	S21	No Fee
HARRY GWALA	192881	MAHAFANA PRIMARY SCHOOL	1	S21	No Fee
PINETOWN	192992	MAHATHMA PRIMARY SCHOOL	5	S21	Fee Paying
HARRY GWALA	193029	MAHAWULE JP SCHOOL	1	S21	No Fee
UMZINYATHI	344100	MAHEDENI PRIMARY SCHOOL	1	S21	No Fee
HARRY GWALA	193066	MAHEHLE PRIMARY SCHOOL	2	S21	No Fee
UGU	193103	MAHELANE SECONDARY SCHOOL	1	S21	No Fee
UMZINYATHI	193140	MAHLABA PRIMARY SCHOOL	1	S21	No Fee

INDICATIVE RESOURCE TARGETING LIST_2018 19

KZNDoE

DISTRICT	EMIS	SCHOOL	SNQ	Section 21 Status	Fee Status
ZULULAND	193177	MAHLABANENI PRIMARY SCHOOL	3	S21	No Fee
ZULULAND	193214	MAHLABATHINI HIGH SCHOOL	3	S21	No Fee
ZULULAND	193251	MAHLABATHINI PUBLIC PRIMARY	3	S21	No Fee
UMKHANYAKUDE	496799	MAHLABENI	1	Non S21	No Fee
HARRY GWALA	193288	MAHLAHLA SECONDARY SCHOOL	1	S21	No Fee
UMZINYATHI	193325	MAHLAHLAMELA COMBINED	1	S21	No Fee
UMKHANYAKUDE	310319	MAHLAKWE PRIMARY SCHOOL	2	S21	No Fee
UMGUNGUNDLOVU	193362	MAHLALINI PRIMARY SCHOOL	1	S21	No Fee
UGU	193399	MAHLASHANA SENIOR PRIMARY	3	S21	No Fee
AMAJUBA	193436	MAHLEKEHLATHINI PRIMARY	1	S21	No Fee
UMZINYATHI	415066	MAHLOKOHLOKO SECONDARY	1	S21	No Fee
UMZINYATHI	193473	MAHLOKOMANE PRIMARY SCHOOL	1	S21	No Fee
ZULULAND	193510	MAHLOMBE PRIMARY SCHOOL	1	S21	No Fee
ZULULAND	193547	MAHLONI PRIMARY SCHOOL	2	S21	No Fee
ILEMBE	193584	MAHLUBE SECONDARY SCHOOL	2	S21	No Fee
UTHUKELA	193621	MAHLUBIMANGWE PRIMARY	1	S21	No Fee
UMGUNGUNDLOVU	193658	MAHLUTSHINI PRIMARY SCHOOL	2	S21	No Fee
HARRY GWALA	426462	MAHOBE JUNIOR SECONDARY	2	S21	No Fee
UMZINYATHI	193695	MAHOLELA PRIMARY SCHOOL	1	S21	No Fee
PINETOWN	193769	MAIDSTONE PRIMARY SCHOOL	4	S21	Fee Paying
UMGUNGUNDLOVU	193806	MAIZELANDS PRIMARY SCHOOL	2	S21	No Fee
KING CETSHWAYO	326893	MAJAJI PRIMARY SCHOOL	1	S21	No Fee
UMKHANYAKUDE	446146	MAJINDI PRIMARY SCHOOL	2	S21	No Fee
KING CETSHWAYO	306952	MAJIYA HIGH SCHOOL	2	S21	No Fee
UGU	193843	MAJOLA PRIMARY SCHOOL	3	S21	No Fee
UMKHANYAKUDE	193880	MAJOZINI PRIMARY SCHOOL	1	S21	No Fee
UMKHANYAKUDE	193954	MAKABONGWE PRIMARY SCHOOL	1	S21	No Fee
UMZINYATHI	194102	MAKEYI PRIMARY SCHOOL	1	S21	No Fee
UMKHANYAKUDE	194139	MAKHAMBANE PRIMARY SCHOOL	2	S21	No Fee
UMKHANYAKUDE	194176	MAKHANA PRIMARY SCHOOL	1	S21	No Fee
UGU	194213	MAKHANDA SECONDARY SCHOOL	3	S21	No Fee
UMZINYATHI	194250	MAKHANDANA PRIMARY SCHOOL	1	S21	No Fee
UMZINYATHI	194287	MAKHANKANA PRIMARY SCHOOL	1	S21	No Fee
PINETOWN	496244	MAKHANYA PRIMARY SCHOOL	3	Non S21	No Fee
KING CETSHWAYO	194324	MAKHANYEZI PRIMARY SCHOOL	1	Non S21	No Fee
PINETOWN	194361	MAKHAPHA COMBINED SCHOOL	3	S21	No Fee
UMKHANYAKUDE	194398	MAKHASA SECONDARY SCHOOL	2	S21	No Fee
KING CETSHWAYO	194435	MAKHASANENI PRIMARY SCHOOL	2	S21	No Fee
KING CETSHWAYO	194472	MAKHATHINI PRIMARY SCHOOL	2	S21	No Fee
ILEMBE	194509	MAKHAWULA PRIMARY SCHOOL	2	S21	No Fee
UMZINYATHI	194546	MAKHEDAMA HIGH SCHOOL	1	S21	No Fee
ZULULAND	194583	MAKHEME PRIMARY SCHOOL	1	S21	No Fee
HARRY GWALA	194620	MAKHONZA PRIMARY SCHOOL	2	S21	No Fee
ZULULAND	194657	MAKHOSINI PRIMARY SCHOOL	1	S21	No Fee
UGU	307877	MAKHOSO PRIMARY SCHOOL	3	S21	No Fee
UMZINYATHI	194694	MAKHOSONKE HIGH SCHOOL	2	S21	No Fee
ZULULAND	194731	MAKHOTI PRIMARY SCHOOL	1	S21	No Fee
UGU	194768	MAKHOWANE PRIMARY SCHOOL	1	S21	No Fee
UMKHANYAKUDE	194805	MAKHOWE PRIMARY SCHOOL	2	S21	No Fee
UTHUKELA	334443	MAKHOYANE PRIMARY SCHOOL	2	S21	No Fee
UMLAZI	194842	MAKHUMBUZA HIGH SCHOOL	3	S21	No Fee
ZULULAND	194879	MAKHWELA PRIMARY SCHOOL	1	S21	No Fee
UMKHANYAKUDE	194916	MALABELA SECONDARY SCHOOL	1	S21	No Fee
UMGUNGUNDLOVU	194953	MALALA PRIMARY SCHOOL	3	S21	No Fee
ZULULAND	194990	MALAMBA PRIMARY SCHOOL	1	S21	No Fee
AMAJUBA	195027	MALAMBULE HIGH SCHOOL	2	S21	No Fee
UMKHANYAKUDE	313242	MALANDA PRIMARY SCHOOL	2	S21	No Fee
ZULULAND	195101	MALANDELA HIGH SCHOOL	2	S21	No Fee
KING CETSHWAYO	195138	MALANGA PRIMARY SCHOOL	3	S21	No Fee
UMKHANYAKUDE	310060	MALANGABI PRIMARY SCHOOL	2	S21	No Fee
UGU	338254	MALANGENI JUNIOR SECONDARY	1	S21	No Fee
HARRY GWALA	426499	MALENJE JUNIOR SECONDARY	2	Non S21	No Fee
HARRY GWALA	195175	MALEZULU COMBINED SCHOOL	2	S21	No Fee
UMGUNGUNDLOVU	195212	MALIPHUME CP SCHOOL	2	S21	No Fee
ZULULAND	195249	MALIYAMAKHANDA P P SCHOOL	2	S21	No Fee
UMGUNGUNDLOVU	195323	MALIZAYO PRIMARY SCHOOL	2	S21	No Fee
UMKHANYAKUDE	309912	MALOBENI SECONDARY SCHOOL	1	S21	No Fee
UTHUKELA	195360	MALOTTASKRAAL PRIMARY	2	S21	No Fee
UGU	195397	MALUKHAKHA PRIMARY SCHOOL	1	S21	No Fee
UMGUNGUNDLOVU	195434	MALUNGA PRIMARY SCHOOL	2	S21	No Fee
UGU	337144	MALUSI HIGH SCHOOL	2	S21	No Fee
UMKHANYAKUDE	195471	MALUSI OMUHLE PRIMARY SCHOOL	2	S21	No Fee
UMLAZI	195508	MALVERN PRIMARY SCHOOL	5	Non S21	Fee Paying
UMLAZI	195545	MALVERN PRIMARY SCHOOL	5	Non S21	Fee Paying
KING CETSHWAYO	195582	MAMBA PRIMARY SCHOOL	2	S21	No Fee
UMZINYATHI	195619	MAMBENI PRIMARY SCHOOL	1	S21	No Fee
UGU	195656	MAMBHONGWENI PRIMARY	2	S21	No Fee

INDICATIVE RESOURCE TARGETING LIST_2018 19

KZNDoE

DISTRICT	EMIS	SCHOOL	SNQ	Section 21 Status	Fee Status
KING CETSHWAYO	195693	MAMBUKA ABC PRIMARY SCHOOL	2	Non S21	No Fee
IEMBE	195730	MAMBULU PRIMARY SCHOOL	1	S21	No Fee
UMKHANYAKUDE	195767	MAMFENE PRIMARY SCHOOL	1	S21	No Fee
UTHUKELA	198504	MAMPONJ WANA PRIMARY SCHOOL	1	S21	No Fee
UMZINYATHI	195841	MAMPUNGA PRIMARY SCHOOL	1	S21	No Fee
AMAJUBA	195878	MANA HIGH SCHOOL	2	S21	No Fee
UMKHANYAKUDE	195915	MANABA PRIMARY SCHOOL	1	S21	No Fee
IEMBE	335257	MANABA SECONDARY SCHOOL	1	S21	No Fee
ZULULAND	337366	MANANJALO PRIMARY SCHOOL	3	S21	No Fee
HARRY GWALA	195952	MANDADLA HIGH SCHOOL	2	S21	No Fee
KING CETSHWAYO	407888	MANDATHANE PRIMARY SCHOOL	2	Non S21	No Fee
KING CETSHWAYO	320346	MANDAWE	3	S21	No Fee
IEMBE	196026	MANDENI PRIMARY SCHOOL	3	S21	No Fee
IEMBE	196063	MANDINI ACADEMY	5	S21	Fee Paying
PINETOWN	196100	MANDLAKAYISE PRIMARY SCHOOL	3	S21	No Fee
ZULULAND	328447	MANDLAKAYISE PRIMARY SCHOOL	2	S21	No Fee
ZULULAND	326895	MANDLAKAZI HIGH SCHOOL	1	S21	No Fee
PINETOWN	196137	MANDLAKAZULU SENIOR PRIMARY	2	S21	No Fee
UTHUKELA	338809	MANDLAKHE SECONDARY SCHOOL	1	S21	No Fee
IEMBE	196211	MANDLALATHI PRIMARY SCHOOL	1	S21	No Fee
AMAJUBA	191660	MANDLAMASHA COMBINED	2	S21	No Fee
ZULULAND	311836	MANDLANA PRIMARY SCHOOL	3	S21	No Fee
IEMBE	196248	MANDLASONKE PRIMARY SCHOOL	3	S21	No Fee
HARRY GWALA	426536	MANDLAZI J.S SCHOOL	1	Non S21	No Fee
KING CETSHWAYO	307026	MANDLAZINI PRIMARY SCHOOL	2	S21	No Fee
UGU	196322	MANDLENDODA INTERMEDIATE	4	S21	Fee Paying
UMZINYATHI	196359	MANDLENI COMBINED PRIMARY	1	S21	No Fee
PINETOWN	196285	MANDLENKOSI HIGH SCHOOL	3	S21	No Fee
UMZINYATHI	196396	MANDLENYOSI PRIMARY SCHOOL	2	S21	No Fee
UMZINYATHI	196433	MANDLETHU PRIMARY SCHOOL	1	S21	No Fee
HARRY GWALA	196470	MANDLEZIZWE HIGH SCHOOL	2	S21	No Fee
ZULULAND	196507	MANDLEZULU C.P. SCHOOL	2	S21	No Fee
KING CETSHWAYO	315573	MANDLOSUTHU HIGH SCHOOL	2	S21	No Fee
PINETOWN	196544	MANDOSI COMBINED SCHOOL	2	S21	No Fee
UTHUKELA	196581	MANDULUZA PRIMARY SCHOOL	1	S21	No Fee
UTHUKELA	196618	MANGCENGEZA HIGH SCHOOL	3	S21	No Fee
IEMBE	324009	MANGCENGEZA SECONDARY	1	S21	No Fee
UMZINYATHI	196692	MANGENI SECONDARY SCHOOL	1	S21	No Fee
IEMBE	196729	MANGETE PRIMARY SCHOOL	3	S21	No Fee
IEMBE	196766	MANGETHE PRIMARY SCHOOL	3	S21	No Fee
KING CETSHWAYO	196803	MANGOMUNTU PRIMARY SCHOOL	1	S21	No Fee
IEMBE	324083	MANGONGO PRIMARY SCHOOL	1	S21	No Fee
IEMBE	196840	MANGQAKAZA PRIMARY SCHOOL	2	S21	No Fee
UTHUKELA	196877	MANGQASHA PRIMARY SCHOOL	2	S21	No Fee
UGU	196914	MANGQUZUKA HIGH SCHOOL	2	S21	No Fee
ZULULAND	196951	MANGQWASHU PRIMARY SCHOOL	2	S21	No Fee
UMKHANYAKUDE	196988	MANGUZI PRIMARY SCHOOL	2	S21	No Fee
UMKHANYAKUDE	197025	MANGWAZANA HIGH SCHOOL	2	S21	No Fee
ZULULAND	197062	MANHLANLE PRIMARY SCHOOL	1	S21	No Fee
UMKHANYAKUDE	309949	MANHLENGA JUNIOR SECONDARY	1	S21	No Fee
UTHUKELA	197099	MANKAYANA HIGH SCHOOL	1	S21	No Fee
IEMBE	323861	MANKAYIYANA PRIMARY SCHOOL	1	S21	No Fee
UMKHANYAKUDE	310023	MANKENKE SECONDARY SCHOOL	1	S21	No Fee
UTHUKELA	197136	MANKONJANE PRIMARY SCHOOL	2	S21	No Fee
ZULULAND	499722	MANKULUMANE PRIMARY SCHOOL	1	Non S21	No Fee
UMKHANYAKUDE	441854	MANKUNZI PRIMARY SCHOOL	3	S21	No Fee
UMLAZI	197210	MANOR GARDENS PRIMARY	5	S21	Fee Paying
UMKHANYAKUDE	197247	MANQAKULANA PRIMARY SCHOOL	1	S21	No Fee
KING CETSHWAYO	197284	MANQAMU HIGH SCHOOL	2	Non S21	No Fee
KING CETSHWAYO	197321	MANQINDI PRIMARY SCHOOL	1	S21	No Fee
UMKHANYAKUDE	197358	MANQOBA PRIMARY SCHOOL	2	S21	No Fee
UMZINYATHI	338180	MANQOBA SECONDARY SCHOOL	2	S21	No Fee
IEMBE	197395	MANQONDO PRIMARY SCHOOL	2	S21	No Fee
UGU	197469	MANSFIELD PRIMARY SCHOOL	2	S21	No Fee
IEMBE	197506	MANTIGWANE PRIMARY SCHOOL	1	S21	No Fee
UMKHANYAKUDE	325304	MANTINTI HIGH SCHOOL	1	S21	No Fee
UMGUNGU DLOVU	197543	MANTSHOLWANE PRIMARY SCHOOL	2	S21	No Fee
HARRY GWALA	197580	MANTULELA COMBINED PRIMARY	1	S21	No Fee
KING CETSHWAYO	197617	MANXELE SS SCHOOL	2	S21	No Fee
KING CETSHWAYO	197654	MANYALA PRIMARY SCHOOL	1	S21	No Fee
UMKHANYAKUDE	197691	MANYAMPISI PRIMARY SCHOOL	1	S21	No Fee
ZULULAND	197728	MANYANDENI PRIMARY SCHOOL	2	S21	No Fee
KING CETSHWAYO	197765	MANYANE PRIMARY SCHOOL	1	S21	No Fee
UGU	214785	MANYONGA LOWER PRIMARY	1	S21	No Fee
ZULULAND	197802	MANYONI PRIMARY SCHOOL	1	S21	No Fee
UMZINYATHI	312576	MANYONYO PRIMARY SCHOOL	1	S21	No Fee
UMLAZI	197839	MANYUSWA S.P. SCHOOL	4	S21	Fee Paying

INDICATIVE RESOURCE TARGETING LIST_2018 19

KZNDoe

DISTRICT	EMIS	SCHOOL	SNQ	Section 21 Status	Fee Status
ILEMBE	323565	MANZAMHLOPHE PRIMARY SCHOOL	1	S21	No Fee
ZULULAND	197876	MANZAMHLOPHE SECONDARY	1	S21	No Fee
UMKHANYAKUDE	197913	MANZAMNANDI PRIMARY SCHOOL	1	S21	No Fee
KING CETSHWAYO	197950	MANZAMNYAMA PRIMARY SCHOOL	1	S21	No Fee
KING CETSHWAYO	197987	MANZAMNYAMA PRIMARY SCHOOL	1	S21	No Fee
ZULULAND	198024	MANZAMPOFU PRIMARY SCHOOL	2	S21	No Fee
KING CETSHWAYO	309653	MANZAWAYO PRIMARY SCHOOL	2	S21	No Fee
UMKHANYAKUDE	198061	MANZENGWENYA PRIMARY SCHOOL	1	S21	No Fee
ZULULAND	321752	MANZIZULU PRIMARY SCHOOL	3	S21	No Fee
UMKHANYAKUDE	198098	MANZIBOMVU PRIMARY SCHOOL	1	S21	No Fee
ZULULAND	198135	MANZIMAKHULU PRIMARY SCHOOL	2	S21	No Fee
KING CETSHWAYO	198172	MANZIMHLOPHE HIGH SCHOOL	2	S21	No Fee
KING CETSHWAYO	198246	MANZIMPOFU PRIMARY SCHOOL	3	S21	No Fee
ILEMBE	302808	MANZINI SECONDARY SCHOOL	1	S21	No Fee
UMLAZI	198283	MANZOLWANDLE PRIMARY	4	S21	Fee Paying
UMZINYATHI	339438	MANZOLWANDLE PRIMARY SCHOOL	2	S21	No Fee
ZULULAND	447663	MAPHAMBILI PRIMARY SCHOOL	2	S21	No Fee
UMKHANYAKUDE	198320	MAPHAYA PRIMARY SCHOOL	2	S21	No Fee
PINETOWN	302845	MAPHEPHETHA SECONDARY	2	S21	No Fee
PINETOWN	198357	MAPHINDA SECONDARY SCHOOL	2	S21	No Fee
UMKHANYAKUDE	198394	MAPHINDELA PRIMARY SCHOOL	2	S21	No Fee
ILEMBE	198431	MAPHOLIBA PRIMARY SCHOOL	1	S21	No Fee
ZULULAND	198468	MAPHOPHOMA PRIMARY SCHOOL	1	S21	No Fee
ZULULAND	198505	MAPHOVELA HIGH SCHOOL	1	S21	No Fee
KING CETSHWAYO	198542	MAPHUKANQOLA PRIMARY SCHOOL	1	S21	No Fee
ILEMBE	198579	MAPHUMULO PRIMARY SCHOOL	1	S21	No Fee
UMLAZI	198616	MAPHUMUZANA C.P. SCHOOL	4	S21	Fee Paying
UMKHANYAKUDE	198653	MAPUTA PRIMARY SCHOOL	2	S21	No Fee
PINETOWN	198690	MAQADINI PRIMARY SCHOOL	4	S21	Fee Paying
UGU	146964	MAQAKALA PRIMARY SCHOOL	1	S21	No Fee
KING CETSHWAYO	198727	MAQHAMA PRIMARY SCHOOL	3	S21	No Fee
KING CETSHWAYO	325748	MAQHASHIYA PRIMARY SCHOOL	1	Non S21	No Fee
UMZINYATHI	198764	MAQHINGA MEMORIAL HIGH	2	S21	No Fee
ZULULAND	198801	MAQHINGENDODA HIGH SCHOOL	3	S21	No Fee
KING CETSHWAYO	198838	MAQHUBANDABA PRIMARY	1	S21	No Fee
PINETOWN	306360	MAQHUTSHANA JUNIOR	3	S21	No Fee
KING CETSHWAYO	199060	MAQHWAKAZI C.P. SCHOOL	2	S21	No Fee
ZULULAND	309357	MAQIYANE PRIMARY SCHOOL	3	S21	No Fee
ILEMBE	198875	MAQOKOMELA PRIMARY SCHOOL	1	S21	No Fee
UMGUNGUNDLOVU	198912	MAQONGQO PRIMARY SCHOOL	3	S21	No Fee
UTHUKELA	198949	MAQOQA SECONDARY SCHOOL	2	S21	No Fee
KING CETSHWAYO	494838	MAQOTHA PRIMARY SCHOOL	1	Non S21	No Fee
ZULULAND	198986	MAQULUSINI COMBINED SCHOOL	2	S21	No Fee
ILEMBE	202057	MAQUMBI PRIMARY SCHOOL	1	S21	No Fee
KING CETSHWAYO	199023	MAQWABE PRIMARY SCHOOL	2	S21	No Fee
HARRY GWALA	199097	MARAIKOP PRIMARY SCHOOL	2	S21	No Fee
HARRY GWALA	426610	MARANJANA SENIOR PRIMARY	2	S21	No Fee
UGU	199134	MARBURG PRIMARY SCHOOL	5	S21	Fee Paying
UGU	199171	MARBURG SECONDARY SCHOOL	5	S21	Fee Paying
UGU	429866	MARGATE MIDDLE SCHOOL	3	Non S21	No Fee
UGU	199208	MARGATE PRIMARY SCHOOL	5	S21	Fee Paying
UMLAZI	199245	MARGOT FONTEYN SECONDARY	2	S21	No Fee
UMGUNGUNDLOVU	199282	MARIA MEMORIAL PRIMARY	3	S21	No Fee
UGU	199319	MARIA TROST HIGHER PRIMARY	1	S21	No Fee
PINETOWN	199356	MARIAM PATEL PRIMARY SCHOOL	3	S21	No Fee
PINETOWN	305990	MARIANNHILL JUNIOR PRIMARY	3	S21	No Fee
UMLAZI	199467	MARIANNHILL PRIMARY SCHOOL	5	S21	Fee Paying
PINETOWN	199504	MARIANNPARK PRIMARY SCHOOL	3	S21	No Fee
PINETOWN	199541	MARIANNRIDGE PRIMARY SCHOOL	3	S21	No Fee
PINETOWN	199578	MARIANNRIDGE S.	3	S21	No Fee
HARRY GWALA	199615	MARIATHAL COMBINED SCHOOL	2	S21	No Fee
UGU	322048	MARIATROST JUNIOR PRIMARY	1	S21	No Fee
UGU	199652	MARIS STELLA PRIMARY SCHOOL	2	S21	No Fee
UMGUNGUNDLOVU	199800	MARITZBURG COLLEGE	5	S21	Fee Paying
UMLAZI	199874	MARKLANDS SECONDARY	5	S21	Fee Paying
UMLAZI	199911	MARLBOROUGH PARK JUNIOR	5	S21	Fee Paying
UGU	199948	MARSHMOUNT PRIMARY SCHOOL	2	S21	No Fee
UMGUNGUNDLOVU	494394	MARTIN NXUMALO SECONDARY	3	Non S21	No Fee
ILEMBE	199985	MARY GRAY PRIMARY SCHOOL	2	S21	No Fee
HARRY GWALA	200022	MARYHELP PRIMARY SCHOOL	2	S21	No Fee
KING CETSHWAYO	200059	MASAKHANE HIGH SCHOOL	3	S21	No Fee
HARRY GWALA	426647	MASAKHANE JUNIOR PRIMARY	2	S21	No Fee
UMLAZI	305879	MASAKHANENI HIGH SCHOOL	4	S21	Fee Paying
HARRY GWALA	308210	MASAMENI SECONDARY SCHOOL	2	S21	No Fee
UMGUNGUNDLOVU	200096	MASANGAZANA PRIMARY SCHOOL	2	S21	No Fee
UGU	338291	MASHABA PRIMARY SCHOOL	1	S21	No Fee
UMGUNGUNDLOVU	200133	MASHAKA PRIMARY SCHOOL	3	S21	No Fee

INDICATIVE RESOURCE TARGETING LIST_2018 19

KZNDoe

DISTRICT	EMIS	SCHOOL	SNQ	Section 21 Status	Fee Status
UMKHANYAKUDE	200170	MASHALAZA SECONDARY SCHOOL	1	S21	No Fee
KING CETSHWAYO	200207	MASHANANDANE HIGH SCHOOL	1	S21	No Fee
HARRY GWALA	200244	MASHAYILANGA PRIMARY SCHOOL	1	S21	No Fee
UGU	203426	MASHESHA SECONDARY SCHOOL	3	S21	No Fee
UMZINYATHI	200281	MASHESHELENG PRIMARY SCHOOL	3	S21	No Fee
HARRY GWALA	200355	MASHESHISA PRIMARY SCHOOL	2	S21	No Fee
UTHUKELA	200318	MASHESHISA PRIMARY SCHOOL	3	S21	No Fee
KING CETSHWAYO	200392	MASHINGA HIGH SCHOOL	1	S21	No Fee
UMZINYATHI	200429	MASHINGIZELA HIGH SCHOOL	1	S21	No Fee
UGU	200466	MASHIWASE PRIMARY SCHOOL	1	S21	No Fee
ILEMBE	200503	MASHIYAMAHLE H. SCHOOL	2	S21	No Fee
ZULULAND	200540	MASHIYANE PRIMARY SCHOOL	1	S21	No Fee
ILEMBE	200577	MASHIZA PRIMARY SCHOOL	1	S21	No Fee
KING CETSHWAYO	200614	MASHOBA PRIMARY SCHOOL	2	S21	No Fee
UTHUKELA	334369	MASHOBANE HIGH SCHOOL	3	S21	No Fee
HARRY GWALA	200651	MASHUMI COMBINED PRIMARY	2	S21	No Fee
UMZINYATHI	200688	MASHUNKA PRIMARY SCHOOL	1	S21	No Fee
KING CETSHWAYO	200725	MASHUSHU HIGH SCHOOL	1	S21	No Fee
UMLAZI	262515	MASIBAMBANE SECONDARY	3	S21	No Fee
ZULULAND	200762	MASIBHEKANE HIGH SCHOOL	2	S21	No Fee
UTHUKELA	444999	MASIBONGE SECONDARY SCHOOL	1	Non S21	No Fee
UMKHANYAKUDE	200799	MASIBONISANE SECONDARY	2	S21	No Fee
ZULULAND	200836	MASIBUMBANE HIGH SCHOOL	4	S21	Fee Paying
AMAJUBA	200873	MASIHAMBISANE PRIMARY SCHOOL	3	S21	No Fee
ZULULAND	200910	MASIHLANGANE SENIOR PRIMARY	1	S21	No Fee
UMGUNGUNDLOVU	200947	MASIJABULE HIGH SCHOOL	2	S21	No Fee
ILEMBE	339882	MASIMDUMISE PRIMARY SCHOOL	1	S21	No Fee
UMGUNGUNDLOVU	200984	MASIMDUMISE SECONDARY	3	S21	No Fee
ZULULAND	326118	MASIPHULA HIGH SCHOOL	2	S21	No Fee
ZULULAND	201058	MASITHOKOZE PRIMARY SCHOOL	2	S21	No Fee
ILEMBE	201095	MASIWELA COMBINED SCHOOL	2	S21	No Fee
KING CETSHWAYO	201132	MASOKA PRIMARY SCHOOL	1	S21	No Fee
ZULULAND	326969	MASOKANENI PRIMARY SCHOOL	1	S21	No Fee
UMZINYATHI	201206	MASOTSHENI PRIMARY SCHOOL	1	S21	No Fee
UTHUKELA	324305	MASOYI SECONDARY SCHOOL	3	S21	No Fee
UMLAZI	201243	MASUKU PRIMARY SCHOOL	3	S21	No Fee
UMKHANYAKUDE	201280	MASULUMANE PRIMARY SCHOOL	2	S21	No Fee
UTHUKELA	201317	MASUMPA PRIMARY SCHOOL	1	S21	No Fee
UTHUKELA	324379	MASWAZI PRIMARY SCHOOL	2	S21	No Fee
AMAJUBA	201354	MATA PRIMARY SCHOOL	3	S21	No Fee
PINETOWN	402005	MATABETULU PRIMARY SCHOOL	3	S21	No Fee
KING CETSHWAYO	124283	MATAMZANA-DUBE SECONDARY	3	S21	No Fee
UMGUNGUNDLOVU	201391	MATATANE SECONDARY SCHOOL	2	S21	No Fee
ILEMBE	201465	MATHABATHA PRIMARY SCHOOL	1	S21	No Fee
UMGUNGUNDLOVU	201502	MATHAFENI PRIMARY SCHOOL	1	Non S21	No Fee
UTHUKELA	201539	MATHAMO PRIMARY SCHOOL	3	S21	No Fee
KING CETSHWAYO	201576	MATHANDA PRIMARY SCHOOL	1	S21	No Fee
ZULULAND	321678	MATHANGETSHITSHI HIGH SCHOOL	2	S21	No Fee
PINETOWN	201613	MATHEBETHU PRIMARY SCHOOL	2	S21	No Fee
KING CETSHWAYO	311688	MATHEKU SECONDARY SCHOOL	3	S21	No Fee
UMZINYATHI	440337	MATHENDEKA PRIMARY SCHOOL	1	S21	No Fee
KING CETSHWAYO	201650	MATHIBELANA PRIMARY SCHOOL	3	S21	No Fee
UMZINYATHI	201687	MATHINTA PUBLIC PRIMARY	1	S21	No Fee
UMLAZI	306212	MATHINTA SECONDARY SCHOOL	3	S21	No Fee
KING CETSHWAYO	201724	MATHIYA PRIMARY SCHOOL	1	S21	No Fee
KING CETSHWAYO	201761	MATHOLAMNYAMA SECONDARY	1	S21	No Fee
ZULULAND	201798	MATHOLE HIGH SCHOOL	1	S21	No Fee
ILEMBE	201835	MATHONSI PRIMARY SCHOOL	2	S21	No Fee
ILEMBE	201872	MATHUBESIZWE SENIOR	3	S21	No Fee
KING CETSHWAYO	315721	MATHUBU PRIMARY SCHOOL	2	S21	No Fee
UMZINYATHI	325783	MATHUKULULA SECONDARY	2	S21	No Fee
KING CETSHWAYO	201909	MATHUNGELA PRIMARY SCHOOL	1	S21	No Fee
ZULULAND	201946	MATHUNJWA SECONDARY SCHOOL	1	S21	No Fee
UMZINYATHI	440818	MATHUTSHANA PRIMARY SCHOOL	1	S21	No Fee
ZULULAND	201983	MATIMANE	1	S21	No Fee
UMZINYATHI	202020	MATIMATOLO PRIMARY SCHOOL	1	S21	No Fee
UTHUKELA	202094	MATIWANESKOP PRIMARY SCHOOL	3	S21	No Fee
UMGUNGUNDLOVU	312761	MATOMELA HIGH SCHOOL	2	S21	No Fee
UMKHANYAKUDE	202131	MATSHAMHLOPHE PRIMMARY	1	S21	No Fee
KING CETSHWAYO	133977	MATSHANA PRIMARY SCHOOL	3	S21	No Fee
UMZINYATHI	202168	MATSHANA PRIMARY SCHOOL	1	S21	No Fee
KING CETSHWAYO	202205	MATSHANGULE PRIMARY SCHOOL	3	S21	No Fee
HARRY GWALA	202242	MATSHANHLOLA PRIMARY SCHOOL	2	S21	No Fee
ZULULAND	202279	MATSHEKAZI PRIMARY SCHOOL	1	S21	No Fee
ZULULAND	202390	MATSHITSHOLO HIGH SCHOOL	2	S21	No Fee
UMKHANYAKUDE	202427	MAVANA PRIMARY SCHOOL	1	S21	No Fee
HARRY GWALA	308247	MAVANGANA HIGH SCHOOL	2	S21	No Fee

INDICATIVE RESOURCE TARGETING LIST_2018 19

KZNDoE

DISTRICT	EMIS	SCHOOL	SNQ	Section 21 Status	Fee Status
UMKHANYAKUDE	202464	MAVELA SECONDARY SCHOOL	1	S21	No Fee
IEMBE	202501	MAVIVANE PRIMARY SCHOOL	4	S21	Fee Paying
UTHUKELA	202538	MAVUMBUKA HIGH SCHOOL	1	S21	No Fee
KING CETSHWAYO	202575	MAVUMENGWANE HIGH SCHOOL	1	S21	No Fee
UGU	202612	MAVUNDLA PRIMARY SCHOOL	3	S21	No Fee
UMKHANYAKUDE	202649	MAVUSO SECONDARY SCHOOL	1	S21	No Fee
UMZINYATHI	202723	MAWALANA PRIMARY SCHOOL	1	S21	No Fee
ZULULAND	202760	MAWANA PRIMARY SCHOOL	1	S21	No Fee
KING CETSHWAYO	202797	MAWANDA PRIMARY SCHOOL	1	S21	No Fee
UMZINYATHI	202834	MAWELE HIGH SCHOOL	1	S21	No Fee
UMLAZI	493321	MAWELEWELE PRIMARY SCHOOL	2	Non S21	No Fee
UMZINYATHI	202871	MAWENI HIGH SCHOOL	1	S21	No Fee
ZULULAND	445258	MAWEZULU P. SCHOOL	2	Non S21	No Fee
UMKHANYAKUDE	202908	MAWOMBE HIGH SCHOOL	2	S21	No Fee
UMKHANYAKUDE	202982	MAYAKAZI PRIMARY SCHOOL	2	S21	No Fee
UMKHANYAKUDE	203019	MAYALUKA PRIMARY SCHOOL	1	S21	No Fee
UTHUKELA	343804	MAYE PRIMARY SCHOOL	1	S21	No Fee
IEMBE	203056	MAYELESWENI PRIMARY SCHOOL	2	S21	No Fee
UGU	203093	MAYETHI PRIMARY SCHOOL	1	S21	No Fee
IEMBE	203130	MAYIKA PRIMARY SCHOOL	2	S21	No Fee
ZULULAND	203167	MAYIME PRIMARY SCHOOL	2	S21	No Fee
UGU	203204	MAYIYANA HIGH SCHOOL	1	S21	No Fee
UMGUNGUNDLOVU	203278	MAYIZEKANYE HIGH SCHOOL	1	S21	No Fee
UMLAZI	302771	MAYVILLE PRIMARY SCHOOL	3	S21	No Fee
UMLAZI	340807	MAYVILLE SECONDARY SCHOOL	3	Non S21	No Fee
IEMBE	203315	MAZISI NTULI PRIMARY SCHOOL	1	S21	No Fee
HARRY GWALA	203352	MAZONGO PRIMARY SCHOOL	1	S21	No Fee
ZULULAND	309172	MAZONKE HIGH SCHOOL	1	S21	No Fee
UMGUNGUNDLOVU	203389	MAZWENDODA	2	S21	No Fee
UMZINYATHI	203463	MBALANE PRIMARY SCHOOL	1	S21	No Fee
UMLAZI	203500	MBALASI PRIMARY SCHOOL	4	Non S21	Fee Paying
UMKHANYAKUDE	310171	MBALEKELWA PRIMARY SCHOOL	2	S21	No Fee
AMAJUBA	203537	MBALENHLE SP	4	S21	Fee Paying
HARRY GWALA	203574	MBAMBALALA PRIMARY SCHOOL	1	S21	No Fee
UMGUNGUNDLOVU	203611	MBAMBANGALO HIGH SCHOOL	3	S21	No Fee
UMLAZI	203648	MBAMBANGWE HIGH SCHOOL	3	S21	No Fee
UGU	203685	MBAMBI SECONDARY SCHOOL	2	S21	No Fee
UGU	203722	MBAMBUYA PRIMARY SCHOOL	1	S21	No Fee
ZULULAND	445221	MBANDLENI PRIMARY SCHOOL	1	Non S21	No Fee
KING CETSHWAYO	342916	MBANGAYIYA SECONDARY SCHOOL	1	S21	No Fee
UTHUKELA	203759	MBANGO PRIMARY SCHOOL	1	S21	No Fee
ZULULAND	342953	MBANGOMUNI PRIMARY SCHOOL	1	S21	No Fee
UGU	203796	MBANGWENI PRIMARY SCHOOL	1	S21	No Fee
UMGUNGUNDLOVU	203833	MBANJWA PRIMARY SCHOOL	3	S21	No Fee
PINETOWN	203870	MBASELA PRIMARY SCHOOL	3	S21	No Fee
AMAJUBA	203907	MBATHANI PRIMARY SCHOOL	1	S21	No Fee
KING CETSHWAYO	203944	MBATSHAZWA SECONDARY SCHOOL	1	S21	No Fee
UMGUNGUNDLOVU	203981	MBAVA PRIMARY SCHOOL	2	S21	No Fee
UMKHANYAKUDE	204018	MBAZWANA PRIMARY SCHOOL	2	S21	No Fee
UMGUNGUNDLOVU	204055	MBEKA PRIMARY SCHOOL	1	S21	No Fee
IEMBE	204092	MBEKAMUZI COMBINED PRIMARY	3	S21	No Fee
UMKHANYAKUDE	490361	MBEKWANE SECONDARY SCHOOL	1	Non S21	No Fee
UTHUKELA	334295	MBELEBELE PRIMARY SCHOOL	1	S21	No Fee
UGU	204166	MBELENI PRIMARY FULL SERVICE	2	S21	No Fee
UGU	204203	MBENI PRIMARY SCHOOL	3	S21	No Fee
UMZINYATHI	204240	MBEWUNYE PRIMARY SCHOOL	1	S21	No Fee
PINETOWN	204277	MBHANANA ZENEX PRIMARY	2	S21	No Fee
ZULULAND	204314	MBHASOBHENI PRIMARY SCHOOL	4	S21	Fee Paying
IEMBE	204351	MBHEKAPHANSI HIGH SCHOOL	1	S21	No Fee
PINETOWN	333851	MBHEKI SECONDARY SCHOOL	3	S21	No Fee
ZULULAND	204129	MBHEKWA HIGH SCHOOL	3	S21	No Fee
UMZINYATHI	204388	MBHOBHO SECONDARY SCHOOL	2	S21	No Fee
ZULULAND	204425	MBILANA PRIMARY SCHOOL	1	S21	No Fee
UMKHANYAKUDE	307063	MBILINI PRIMARY SCHOOL	1	S21	No Fee
IEMBE	204462	MBITANE PRIMARY SCHOOL	1	S21	No Fee
ZULULAND	333925	MBIZENI COMBINED SCHOOL	2	S21	No Fee
UMZINYATHI	204499	MBIZIMBELWE PRIMARY SCHOOL	1	S21	No Fee
UTHUKELA	334258	MBIZOYAMASWAZI PRIMARY	3	S21	No Fee
KING CETSHWAYO	204536	MBIZWE SENIOR SECONDARY	2	S21	No Fee
UMKHANYAKUDE	204573	MBODLA PRIMARY SCHOOL	1	S21	No Fee
UMLAZI	204610	MBOKO SENIOR PRIMARY SCHOOL	3	S21	No Fee
ZULULAND	204647	MBOLOBA PRIMARY SCHOOL	1	S21	No Fee
UMZINYATHI	303733	MBOMVU COMBINED SCHOOL	1	S21	No Fee
UMZINYATHI	204684	MBONDWENI PRIMARY SCHOOL	1	S21	No Fee
UMZINYATHI	504014	MBONGELENI PRIMARY SCHOOL	2	Non S21	No Fee
UMKHANYAKUDE	204721	MBONGENI HIGH SCHOOL	1	S21	No Fee
KING CETSHWAYO	204758	MBONGOLWANE PRIMARY SCHOOL	1	S21	No Fee

INDICATIVE RESOURCE TARGETING LIST_2018 19

KZNDoE

DISTRICT	EMIS	SCHOOL	SNQ	Section 21 Status	Fee Status
PINETOWN	204795	MBONISWENI PRIMARY SCHOOL	3	S21	No Fee
KING CETSHWAYO	401043	MBONOMUHLE PRIMARY SCHOOL	2	S21	No Fee
UGU	204832	MBONWA SECONDARY SCHOOL	2	S21	No Fee
UMKHANYAKUDE	204869	MBOPHA HIGH SCHOOL	3	S21	No Fee
UMZINYATHI	327189	MBOPHENI PRIMARY SCHOOL	1	S21	No Fee
UMKHANYAKUDE	204943	MBOZA PRIMARY SCHOOL	1	S21	No Fee
ILEMBE	204980	MBOZAMO PRIMARY SCHOOL	4	S21	Fee Paying
KING CETSHWAYO	205017	MBUDE SENIOR PRIMARY SCHOOL	3	S21	No Fee
AMAJUBA	205054	MBUKENI SENIOR PRIMARY SCHOOL	3	S21	No Fee
ILEMBE	205091	MBULWINI PRIMARY SCHOOL	1	S21	No Fee
HARRY GWALA	426684	MBUMBULWANA JUNIOR	1	S21	No Fee
UGU	205128	MBUSI HIGH SCHOOL	2	S21	No Fee
UGU	205165	MBUSOMUSHA PRIMARY SCHOOL	2	S21	No Fee
KING CETSHWAYO	205202	MBUSOWABATHETHWA HIGH	3	S21	No Fee
UMZINYATHI	337292	MBUSWENI PRIMARY SCHOOL	1	S21	No Fee
UMGUNGUNDLOVU	205239	MBUTHISWENI PRIMARY SCHOOL	2	S21	No Fee
UMGUNGUNDLOVU	205276	MBUTHO PRIMARY SCHOOL	3	S21	No Fee
UMLAZI	205313	MBUYAZI PRIMARY SCHOOL	1	S21	No Fee
ILEMBE	205350	MBUYISELO HIGH SCHOOL	3	S21	No Fee
KING CETSHWAYO	205387	MBUYISENI HIGH SCHOOL	3	S21	No Fee
KING CETSHWAYO	205498	MCABANGO HIGH SCHOOL	3	S21	No Fee
KING CETSHWAYO	205535	MCAKWINI PRIMARY SCHOOL	1	S21	No Fee
ILEMBE	205572	MCATHU PRIMARY SCHOOL	1	S21	No Fee
ILEMBE	205609	MCATSHANGELWA PRIMARY	3	S21	No Fee
UMGUNGUNDLOVU	205424	MCCARTHY PRIMARY SCHOOL	3	S21	No Fee
UMKHANYAKUDE	205646	MCEBO PRIMARY SCHOOL	2	S21	No Fee
UGU	205683	MCELENI COMBINED PRIMARY	1	S21	No Fee
PINETOWN	205720	MCETSHWA JUNIOR PRIMARY	2	S21	No Fee
ZULULAND	205757	MCHITHEKI HIGH SCHOOL	3	S21	No Fee
UTHUKELA	205794	MCITSHENI JP SCHOOL	3	S21	No Fee
UMGUNGUNDLOVU	205831	MCONJWANA HIGH SCHOOL	2	S21	No Fee
PINETOWN	205868	MCOPHELELI PRIMARY SCHOOL	3	S21	No Fee
UMGUNGUNDLOVU	205905	MCOSELELI SECONDARY SCHOOL	3	S21	No Fee
UMLAZI	205942	MCOTHUYI HIGH SCHOOL	3	S21	No Fee
UGU	319051	MCUSHWA HIGH SCHOOL	1	S21	No Fee
KING CETSHWAYO	205979	MCUTHUNGU PRIMARY SCHOOL	3	S21	No Fee
KING CETSHWAYO	206016	MDANSANE PRIMARY SCHOOL	2	Non S21	No Fee
PINETOWN	206053	MDEPHA HIGH SCHOOL	3	S21	No Fee
HARRY GWALA	206090	MDINGI HIGH SCHOOL	2	S21	No Fee
UMKHANYAKUDE	310282	MDINWA PRIMARY SCHOOL	2	S21	No Fee
UMKHANYAKUDE	206127	MDLADLA SECONDARY SCHOOL	1	S21	No Fee
UGU	206164	MDLANGASWA HIGH SCHOOL	2	S21	No Fee
UGU	206201	MDLANGATHI SECONDARY SCHOOL	2	S21	No Fee
UGU	206238	MDLAZI PRIMARY SCHOOL	3	S21	No Fee
KING CETSHWAYO	206275	MDLELANGA PRIMARY SCHOOL	1	S21	No Fee
UMZINYATHI	206312	MDLENEVU PRIMARY SCHOOL	3	S21	No Fee
UMKHANYAKUDE	304362	MDOLOMBA SECONDARY SCHOOL	1	S21	No Fee
KING CETSHWAYO	206349	MDOMBOLO PRIMARY SCHOOL	1	Non S21	No Fee
UMZINYATHI	206386	MDONSWA HIGH SCHOOL	1	S21	No Fee
UMKHANYAKUDE	206460	MDUDLA PRIMARY SCHOOL	2	S21	No Fee
UMKHANYAKUDE	206497	MDUKU HIGH SCHOOL	2	S21	No Fee
UGU	206534	MDULASHI SECONDARY SCHOOL	2	S21	No Fee
ZULULAND	206571	MDUMELA HIGH SCHOOL	1	S21	No Fee
UGU	206608	MDUMEZULU PRIMARY SCHOOL	2	S21	No Fee
UMKHANYAKUDE	441928	MDUMISA PRIMARY SCHOOL	3	S21	No Fee
AMAJUBA	206645	MDUMISENI HIGH SCHOOL	4	S21	Fee Paying
ZULULAND	206682	MDUNA PRIMARY SCHOOL	1	S21	No Fee
UMKHANYAKUDE	206919	MDUNGANDLOVU SECONDARY	2	S21	No Fee
HARRY GWALA	206756	MDUTSHINI PRIMARY SCHOOL	2	S21	No Fee
AMAJUBA	206793	MDUTSHULWA JUNIOR PRIMARY	2	S21	No Fee
UMLAZI	206867	MEADOWLANDS TECHNICAL HIGH	5	Non S21	Fee Paying
UTHUKELA	206904	MEADOWSWEET COMBINED	1	S21	No Fee
KING CETSHWAYO	206941	MEHLAHLAMASHA COMBINED	1	S21	No Fee
KING CETSHWAYO	223517	MEHLATHATHANI PRIMARY SCHOOL	2	S21	No Fee
UMGUNGUNDLOVU	207015	MEHLOKAZULU SECONDARY	4	S21	Fee Paying
UMKHANYAKUDE	207052	MEHLOKUBHEKA PRIMARY SCHOOL	3	S21	No Fee
HARRY GWALA	207089	MEHLOMANE PRIMARY SCHOOL	2	S21	No Fee
ILEMBE	207163	MEHLOMLUNGU HIGH SCHOOL	1	S21	No Fee
UGU	207200	MEHLOMNYAMA PRIMARY SCHOOL	2	S21	No Fee
KING CETSHWAYO	207237	MEHLWANA PRIMARY SCHOOL	2	S21	No Fee
AMAJUBA	414474	MEHLWANE PRIMARY SCHOOL	1	S21	No Fee
UMGUNGUNDLOVU	207274	MEHLWENKOSI PRIMARY SCHOOL	3	S21	No Fee
KING CETSHWAYO	207348	MELMOTH COMBINED SCHOOL	4	S21	Fee Paying
UMZINYATHI	207385	MELOKUHLE COMBINED SCHOOL	3	S21	No Fee
UTHUKELA	343915	MELUSI PRIMARY SCHOOL	3	S21	No Fee
ILEMBE	207459	MELVILLE PRIMARY SCHOOL	3	S21	No Fee
ILEMBE	207496	MEME PRIMARY SCHOOL	1	S21	No Fee

INDICATIVE RESOURCE TARGETING LIST_2018 19

KZNDofE

DISTRICT	EMIS	SCHOOL	SNQ	Section 21 Status	Fee Status
HARRY GWALA	207533	MEMELA PRIMARY SCHOOL	1	S21	No Fee
KING CETSHWAYO	207570	MENDU PRIMARY SCHOOL	2	S21	No Fee
UMKHANYAKUDE	207607	MENGU PRIMARY SCHOOL	1	S21	No Fee
ILEMBE	207644	MENYEZWAYO SENIOR SECONDARY	1	S21	No Fee
UMLAZI	207681	MENZI HIGH SCHOOL	4	S21	Fee Paying
UMGUNGUNDLOVU	207718	MENZIWA JUNIOR PRIMARY	3	S21	No Fee
ILEMBE	207755	MEPHO PRIMARY SCHOOL	1	S21	No Fee
UMGUNGUNDLOVU	207792	Merchiston Preparatory School	5	S21	Fee Paying
UMLAZI	207866	MEREBANK SECONDARY	5	S21	Fee Paying
UGU	207903	MERLEWOOD PRIMARY SCHOOL	5	S21	Fee Paying
UGU	342842	MERLEWOOD SECONDARY SCHOOL	3	S21	No Fee
UMLAZI	207977	MERRY HILL	5	S21	Fee Paying
UMZINYATHI	208014	MERTOUN COMBINED SCHOOL	1	S21	No Fee
ILEMBE	208051	MESENI PRIMARY SCHOOL	1	S21	No Fee
ZULULAND	208088	METZELFONTEIN COMBINED	3	S21	No Fee
KING CETSHWAYO	208125	MEVAMHLOPHE HIGH SCHOOL	3	S21	No Fee
ZULULAND	208162	MEYAMA HIGH SCHOOL	2	S21	No Fee
UMGUNGUNDLOVU	208199	MEYERSHOEK PRIMARY SCHOOL	1	Non S21	No Fee
ILEMBE	208236	MEYIWA PRIMARY SCHOOL	1	S21	No Fee
ZULULAND	208273	MFABENI PRIMARY SCHOOL	1	S21	No Fee
UMKHANYAKUDE	208310	MFAKUBHEKA PRIMARY SCHOOL	1	S21	No Fee
ZULULAND	208347	MFANAWENDELELA PRIMARY	1	S21	No Fee
KING CETSHWAYO	208384	MFANEFIL PRIMARY SCHOOL	2	S21	No Fee
KING CETSHWAYO	320013	MFANISO SECONDARY SCHOOL	3	S21	No Fee
UMZINYATHI	208421	MFEKA PRIMARY SCHOOL	1	S21	No Fee
UMKHANYAKUDE	208458	MFEKAYI PRIMARY SCHOOL	2	S21	No Fee
ZULULAND	208495	MFEMFE PRIMARY SCHOOL	1	S21	No Fee
UMZINYATHI	208532	MFENEBUDE PRIMARY SCHOOL	1	S21	No Fee
ZULULAND	208569	MFENI PRIMARY SCHOOL	1	S21	No Fee
UMZINYATHI	208606	MFIHLELWANE PRIMARY SCHOOL	1	S21	No Fee
UMKHANYAKUDE	208680	MFINGOSE PRIMARY SCHOOL	1	S21	No Fee
ZULULAND	208717	MFINYELI HIGH SCHOOL	2	S21	No Fee
KING CETSHWAYO	208754	MFONGOSI COMBINED SCHOOL	1	S21	No Fee
HARRY GWALA	426721	MFULAMHLE COMBINED SCHOOL	2	S21	No Fee
UMKHANYAKUDE	310097	MFULAWEZWE PRIMARY SCHOOL	2	S21	No Fee
UMKHANYAKUDE	208791	MFUNDABASHA PRIMARY SCHOOL	1	S21	No Fee
UMGUNGUNDLOVU	208828	MFUNDWENHLE PRIMARY SCHOOL	4	S21	Fee Paying
UMZINYATHI	208865	MFUNZI PRIMARY SCHOOL	1	S21	No Fee
UMZINYATHI	335183	MFUSHANE PRIMARY SCHOOL	3	S21	No Fee
UMKHANYAKUDE	208902	MGABADELI PRIMARY SCHOOL	2	S21	No Fee
ZULULAND	208939	MGABHANYONGO PRIMARY	1	Non S21	No Fee
UMLAZI	208976	MGADA COMBINED PRIMARY	3	S21	No Fee
UGU	209013	MGAI PRIMARY SCHOOL	2	S21	No Fee
UGU	209050	MGAMULE HIGH SCHOOL	2	S21	No Fee
ILEMBE	209087	MGANDENI HIGH SCHOOL	2	S21	No Fee
UMKHANYAKUDE	209124	MGANGATHO PRIMARY SCHOOL	2	S21	No Fee
UGU	209161	MGANKA PRIMARY SCHOOL	3	S21	No Fee
KING CETSHWAYO	209198	MGATSHELWA PRIMARY SCHOOL	3	S21	No Fee
UGU	209235	MGAWULANE PRIMARY SCHOOL	2	S21	No Fee
UMZINYATHI	209272	MGAZI SECONDARY SCHOOL	2	S21	No Fee
ZULULAND	209309	MGAZINI J.P. SCHOOL	3	S21	No Fee
KING CETSHWAYO	209346	MGBISA PRIMARY SCHOOL	1	S21	No Fee
UMKHANYAKUDE	209383	MGEDULA PRIMARY SCHOOL	1	S21	No Fee
ILEMBE	337070	MGEZENGWANE PRIMARY SCHOOL	2	S21	No Fee
KING CETSHWAYO	209420	MGEZENI TECHNICAL HIGH SCHOOL	2	Non S21	No Fee
UMZINYATHI	209457	MGIDLA SECONDARY SCHOOL	2	S21	No Fee
ILEMBE	209494	MGIIMBE PRIMARY SCHOOL	2	S21	No Fee
KING CETSHWAYO	209531	MGITSHWA HIGH SCHOOL	2	S21	No Fee
ZULULAND	411033	MGOBHOZI PRIMARY SCHOOL	2	S21	No Fee
UMZINYATHI	209568	MGOMBANE PRIMARY SCHOOL	1	S21	No Fee
UGU	209605	MGOQOZI PRIMARY SCHOOL	2	S21	No Fee
ILEMBE	209642	MGOVUZO PRIMARY SCHOOL	2	S21	No Fee
ILEMBE	209679	MGQWABAGQWABA PRIMARY	3	S21	No Fee
UGU	209716	MGUDLWA HIGH SCHOOL	2	S21	No Fee
ZULULAND	209753	MGULWANE PRIMARY SCHOOL	1	S21	No Fee
UMGUNGUNDLOVU	209790	MGWAGWA PRIMARY SCHOOL	3	S21	No Fee
UMKHANYAKUDE	209827	MGWAYINI PRIMARY SCHOOL	1	S21	No Fee
UMKHANYAKUDE	209864	MGWAZENI SECONDARY SCHOOL	3	S21	No Fee
UMZINYATHI	209901	MGWEMPISI COMBINED SCHOOL	1	S21	No Fee
ZULULAND	209938	MGXANYINI PRIMARY SCHOOL	1	S21	No Fee
UMLAZI	209975	MHAWU HIGH SCHOOL	3	S21	No Fee
KING CETSHWAYO	210012	MHAWU PRIMARY SCHOOL	2	Non S21	No Fee
ZULULAND	210049	MHAWUKELWA PUBLIC PRIMARY	1	S21	No Fee
UMZINYATHI	440781	MHAYISE SENIOR SECONDARY	3	S21	No Fee
HARRY GWALA	426758	MHLABA COMBINED SCHOOL	1	S21	No Fee
ZULULAND	321715	MHLABAMUNI PRIMARY SCHOOL	2	S21	No Fee
UMZINYATHI	210086	MHLABANGULE PRIMARY SCHOOL	1	S21	No Fee

INDICATIVE RESOURCE TARGETING LIST_2018 19

KZNDoE

DISTRICT	EMIS	SCHOOL	SNQ	Section 21 Status	Fee Status
UGU	322122	MHLABUHLANGENE JUNIOR	1	S21	No Fee
UGU	210123	MHLABULUNGILE PRIMARY SCHOOL	3	S21	No Fee
UMZINYATHI	210234	MHLAKOTHI HIGH SCHOOL	1	S21	No Fee
ZULULAND	210271	MHLAMBANSILA	1	S21	No Fee
KING CETSHWAYO	210308	MHLANGA PRIMARY SCHOOL	2	S21	No Fee
UGU	210345	MHLANGAMKHULU JUNIOR	3	S21	No Fee
UTHUKELA	324194	MHLANGANYELWA COMBINED	3	S21	No Fee
UMZINYATHI	210382	MHLANGEZULU SECONDARY	1	S21	No Fee
ZULULAND	210493	MHLATHUZE PRIMARY SCHOOL	2	S21	No Fee
UMZINYATHI	326930	MHLAZANE PRIMARY SCHOOL	1	S21	No Fee
UTHUKELA	343841	MHLOSHANA PRIMARY SCHOOL	1	S21	No Fee
UTHUKELA	210530	MHLUMAYO PRIMARY SCHOOL	1	S21	No Fee
UMZINYATHI	210567	MHLUMBA PUBLIC PRIMARY	1	S21	No Fee
UMKHANYAKUDE	210604	MHLUMENI PRIMARY SCHOOL	1	S21	No Fee
UMZINYATHI	210419	MHLUNGWANE PRIMARY SCHOOL	2	S21	No Fee
UMKHANYAKUDE	210641	MHLUPHEKI SECONDARY SCHOOL	1	S21	No Fee
UTHUKELA	414770	MHLWAZINI SECONDARY SCHOOL	1	S21	No Fee
ZULULAND	210678	MHONGOZINI PRIMARY SCHOOL	1	S21	No Fee
UTHUKELA	210715	MHUBHENI HIGH SCHOOL	3	S21	No Fee
HARRY GWALA	210789	MICHAEL M SHELEMBE PRIMARY	2	S21	No Fee
UMGUNGUNDLOVU	210974	MIDDELRIJNS PRIMARY SCHOOL	1	S21	No Fee
UTHUKELA	211011	MIDDLEDALE PRIMARY SCHOOL	1	S21	No Fee
UMGUNGUNDLOVU	211048	MIDDLEFIELD PRIMARY SCHOOL	2	S21	No Fee
UMGUNGUNDLOVU	210900	MID-ILLOVO PRIMARY SCHOOL	2	S21	No Fee
PINETOWN	211122	MILLVIEW PRIMARY SCHOOL	5	S21	Fee Paying
UTHUKELA	211159	MIMTAMS PRIMARY SCHOOL	3	S21	No Fee
ZULULAND	211196	MINYA PRIMARY SCHOOL	1	S21	No Fee
PINETOWN	211307	MITCHFORD PRIMARY SCHOOL	5	S21	Fee Paying
KING CETSHWAYO	401894	MJABULISENI SECONDARY SCHOOL	1	S21	No Fee
UMGUNGUNDLOVU	211344	MJELE HIGH SCHOOL	2	S21	No Fee
UGU	211381	MJIKA PRIMARY SCHOOL	2	S21	No Fee
HARRY GWALA	211418	MJILA P SCHOOL	1	S21	No Fee
UMKHANYAKUDE	211455	MJINDI HIGH SCHOOL	1	S21	No Fee
PINETOWN	211492	MJOJI PRIMARY SCHOOL	3	S21	No Fee
UMGUNGUNDLOVU	211603	MKHABELA PRIMARY SCHOOL	1	S21	No Fee
UMKHANYAKUDE	211640	MKHALIPHI HIGH SCHOOL	1	S21	No Fee
UGU	211677	MKHANDI PRIMARY SCHOOL	2	S21	No Fee
HARRY GWALA	426795	MKHATSHANA JUNIOR SECONDARY	1	S21	No Fee
ZULULAND	211714	MKHAYA PRIMARY SCHOOL	1	S21	No Fee
ZULULAND	211751	MKHAZANE PUBLIC PRIMARY	2	S21	No Fee
HARRY GWALA	211788	MKHAZENI PRIMARY SCHOOL	2	S21	No Fee
UTHUKELA	211825	MKHIZE COMBINED PRIMARY	2	S21	No Fee
UGU	211899	MKHOBIA PRIMARY SCHOOL	2	S21	No Fee
UMGUNGUNDLOVU	211936	MKHOBENI HIGH SCHOOL	3	S21	No Fee
KING CETSHWAYO	211973	MKHOBOSA PRIMARY SCHOOL	3	S21	No Fee
UTHUKELA	212010	MKHOLOMBE PRIMARY SCHOOL	1	S21	No Fee
HARRY GWALA	212047	MKHOMAZANA PRIMARY SCHOOL	1	Non S21	No Fee
KING CETSHWAYO	212084	MKHOMBISI HIGH SCHOOL	2	S21	No Fee
UMZINYATHI	212121	MKHONJANE PRIMARY SCHOOL	1	S21	No Fee
UMKHANYAKUDE	212158	MKHONJENI PRIMARY SCHOOL	2	S21	No Fee
KING CETSHWAYO	212195	MKHONTO HIGH SCHOOL	2	S21	No Fee
UTHUKELA	212232	MKHULUNYELWA PRIMARY SCHOOL	3	S21	No Fee
ZULULAND	212269	MKHUNJINI PRIMARY SCHOOL	2	S21	No Fee
ZULULAND	212306	MKHUPHANE PRIMARY SCHOOL	2	S21	No Fee
UMZINYATHI	212343	MKHUPHULANGWENYA	1	S21	No Fee
UMGUNGUNDLOVU	212380	MKHUZANE PRIMARY SCHOOL	3	S21	No Fee
PINETOWN	212417	MKHWANTSHI PRIMARY SCHOOL	1	S21	No Fee
UMLAZI	212454	MKLOMELO J.P SCHOOL	3	S21	No Fee
UMKHANYAKUDE	212491	MKUZE PRIMARY SCHOOL	4	S21	Fee Paying
UMLAZI	189736	ML SULTAN ST MARYS PRIMARY	5	S21	Fee Paying
UMKHANYAKUDE	195064	MLALAZINI PRIMARY SCHOOL	2	S21	No Fee
AMAJUBA	212528	MLAMLELI PRIMARY SCHOOL	4	S21	Fee Paying
UMKHANYAKUDE	212565	MLAMULA PRIMARY SCHOOL	2	Non S21	No Fee
ILEMBE	323750	MLAMULANKUNZI PRIMARY	2	S21	No Fee
UMKHANYAKUDE	307100	MLAMULI PRIMARY SCHOOL	2	S21	No Fee
UMZINYATHI	212602	MLANDOWETHU SECONDARY	1	S21	No Fee
UTHUKELA	212676	MLIMELENI PRIMARY SCHOOL	1	S21	No Fee
KING CETSHWAYO	319347	MLINDAZWE PRIMARY SCHOOL	1	S21	No Fee
HARRY GWALA	442372	MLINDELI PRIMARY SCHOOL	1	S21	No Fee
UGU	212713	MLINGANISWA PRIMARY SCHOOL	2	S21	No Fee
UMKHANYAKUDE	314426	MLINGO HIGH SCHOOL	2	S21	No Fee
ZULULAND	212787	MLOKOTHTWA HIGH SCHOOL	3	S21	No Fee
UMKHANYAKUDE	212824	MLOLI PRIMARY SCHOOL	1	S21	No Fee
ZULULAND	212861	MLOMOKAZULU HIGH SCHOOL	3	S21	No Fee
UGU	212898	MLONDE HIGH SCHOOL	2	S21	No Fee
AMAJUBA	212935	MLONDOLOZI SENIOR PRIMARY	3	S21	No Fee
UTHUKELA	212972	MLONYENI COMBINED	1	S21	No Fee

INDICATIVE RESOURCE TARGETING LIST_2018 19

KZNDoe

DISTRICT	EMIS	SCHOOL	SNQ	Section 21 Status	Fee Status
UGU	223776	MLOTSHWA SECONDARY SCHOOL	1	S21	No Fee
ZULULAND	213009	MLOVU PRIMARY SCHOOL	1	S21	No Fee
KING CETSHWAYO	308913	MLOYISWA SEC SCHOOL	2	S21	No Fee
HARRY GWALA	426832	MLOZANA JUNIOR SECONDARY	2	S21	No Fee
UMGUNGUNDLOVU	213046	MLUNGISI SECONDARY SCHOOL	3	Non S21	No Fee
UMZINYATHI	344026	MMANGALISO PRIMARY SCHOOL	1	S21	No Fee
UMKHANYAKUDE	213083	MMEMEZI HIGH SCHOOL	2	S21	No Fee
UMKHANYAKUDE	213120	MMISO HIGH SCHOOL	2	S21	No Fee
UGU	342768	MMOYENI J.P. SCHOOL	2	S21	No Fee
UGU	213157	MNAFU JUNIOR PRIMARY SCHOOL	4	S21	Fee Paying
PINETOWN	213194	MNAMATHA PRIMARY SCHOOL	2	S21	No Fee
UTHUKELA	213231	MNAMBITHI PRIMARY SCHOOL	3	S21	No Fee
UMKHANYAKUDE	310245	MNANDI PRIMARY SCHOOL	2	S21	No Fee
ILEMBE	324046	MNAWE PRIMARY SCHOOL	1	S21	No Fee
HARRY GWALA	426869	MNCEBA JUNIOR SECONDARY	2	S21	No Fee
UGU	307840	MNCINDO HIGH SCHOOL	1	S21	No Fee
UTHUKELA	213268	MNDENI PRIMARY SCHOOL	3	S21	No Fee
KING CETSHWAYO	309209	MNDUNDUZELI PRIMARY SCHOOL	1	S21	No Fee
KING CETSHWAYO	213305	MNGAMPONDO PRIMARY SCHOOL	2	S21	No Fee
UMLAZI	213342	MNGANIWAKHE HIGH SCHOOL	3	S21	No Fee
UTHUKELA	213379	MNGAYI PRIMARY SCHOOL	3	S21	No Fee
UGU	213453	MNGOMENI HIGH SCHOOL	1	S21	No Fee
KING CETSHWAYO	307137	MNINGI SECONDARY SCHOOL	2	S21	No Fee
UMZINYATHI	447034	MNJANI PRIMARY SCHOOL	1	S21	No Fee
HARRY GWALA	442520	MNKANGALA PRIMARY SCHOOL	1	S21	No Fee
ZULULAND	326266	MNKUNZI PRIMARY SCHOOL	1	S21	No Fee
UMKHANYAKUDE	213490	MNOTHO PRIMARY SCHOOL	4	S21	Fee Paying
KING CETSHWAYO	213527	MNQAGAYI PRIMARY SCHOOL	3	S21	No Fee
ZULULAND	213564	MNQAKWE PUBLIC PRIMARY	1	S21	No Fee
KING CETSHWAYO	213601	MNQANDI HIGH SCHOOL	2	S21	No Fee
UMKHANYAKUDE	213638	MNQOBOKAZI PRIMARY SCHOOL	2	S21	No Fee
UMKHANYAKUDE	213675	MNTANENKOSI SECONDARY	1	S21	No Fee
AMAJUBA	213712	MNTIMANDE PRIMARY SCHOOL	3	S21	No Fee
KING CETSHWAYO	307174	MNTOKHONA PRIMARY SCHOOL	3	S21	No Fee
UMGUNGUNDLOVU	213749	MNTONJANI SECONDARY SCHOOL	2	S21	No Fee
UTHUKELA	213823	MNTUNGWA PRIMARY SCHOOL	1	S21	No Fee
KING CETSHWAYO	213934	MNYAKANYA HIGH SCHOOL	2	S21	No Fee
ZULULAND	214008	MNYAMANA MEMORIAL HIGH	1	S21	No Fee
HARRY GWALA	214045	MNYAMANA PRIMARY SCHOOL	1	S21	No Fee
AMAJUBA	214082	MNYAMANDE SECONDARY	3	S21	No Fee
ZULULAND	214119	MNYAME PRIMARY SCHOOL	2	S21	No Fee
PINETOWN	214156	MNYAMENI ZENEX SECONDARY	3	S21	No Fee
UTHUKELA	303511	MNYANDA PRIMARY SCHOOL	1	S21	No Fee
UMKHANYAKUDE	214193	MNYAYIZA PRIMARY SCHOOL	1	S21	No Fee
HARRY GWALA	185909	MNYWANENI PRIMARY SCHOOL	2	S21	No Fee
PINETOWN	214267	MOFU PRIMARY SCHOOL	2	S21	No Fee
KING CETSHWAYO	214341	MOMBENI PRIMARY SCHOOL	2	S21	No Fee
KING CETSHWAYO	214378	MOME PRIMARY SCHOOL	1	S21	No Fee
KING CETSHWAYO	214415	MONA PRIMARY SCHOOL	1	Non S21	No Fee
ZULULAND	214489	MONDLO SECONDARY SCHOOL	3	S21	No Fee
UMLAZI	214526	MONTARENA SECONDARY SCHOOL	4	S21	Fee Paying
UMLAZI	214563	MONTCLAIR JUNIOR PRIMARY	5	S21	Fee Paying
UMLAZI	214600	MONTCLAIR SENIOR PRIMARY	5	S21	Fee Paying
ILEMBE	214637	MONTEBELLO PRIMARY SCHOOL	2	S21	No Fee
UMLAZI	214674	MONTFORD PRIMARY SCHOOL	4	S21	Fee Paying
UTHUKELA	214748	MONUMENT School / Skool	5	S21	Fee Paying
UMKHANYAKUDE	214822	MONZI ULOA PRIMARY SCHOOL	1	S21	No Fee
UMGUNGUNDLOVU	214859	MOOI RIVER PRIMARY SCHOOL	4	S21	Fee Paying
UMLAZI	214896	MOORLANDS PRIMARY SCHOOL	4	S21	Fee Paying
UMLAZI	214970	MOORTON HEIGHTS PRIMARY	5	Non S21	Fee Paying
PINETOWN	215007	MOPHELA PRIMARY SCHOOL	2	S21	No Fee
ZULULAND	215044	MORESON PRIMARY SCHOOL	1	S21	No Fee
UTHUKELA	215081	MORNING STAR PRIMARY SCHOOL	1	S21	No Fee
UMZINYATHI	215118	MORNINGSIDE INTERMEDIATE	1	S21	No Fee
UMLAZI	215155	MORNINGSIDE PRIMARY SCHOOL	5	S21	Fee Paying
UMGUNGUNDLOVU	215192	MORTON ESTATES PRIMARY SCHOOL	1	S21	No Fee
UMKHANYAKUDE	215229	MOSES ZIKHALI HIGH SCHOOL	2	S21	No Fee
AMAJUBA	215266	MOSSDALE PRIMARY SCHOOL	1	S21	No Fee
PINETOWN	215303	MOTALA HEIGHTS COMBINED	3	S21	No Fee
UMZINYATHI	215377	MOUNT ERNESTINA COMBINED	2	S21	No Fee
HARRY GWALA	426980	MOUNT HOREB J.S.S.	2	Non S21	No Fee
ZULULAND	215414	MOUNT NGWIBI PRIMARY SCHOOL	1	S21	No Fee
UMGUNGUNDLOVU	341880	MOUNT PLEASANT PRIMARY	1	S21	No Fee
UMLAZI	440892	MOUNT ROYALL P.P. SHOO	3	S21	No Fee
UMGUNGUNDLOVU	215525	MOUNTAIN HOME JUNIOR PRIMARY	3	S21	No Fee
UMGUNGUNDLOVU	215562	MOUNTAIN RISE PRIMARY SCHOOL	5	S21	Fee Paying
UTHUKELA	215599	MOUNTAIN VIEW PRIMARY SCHOOL	1	S21	No Fee

INDICATIVE RESOURCE TARGETING LIST_2018 19

KZNDoe

DISTRICT	EMIS	SCHOOL	SNQ	Section 21 Status	Fee Status
PINETOWN	215636	MOUNTHAVEN PRIMARY SCHOOL	4	S21	Fee Paying
PINETOWN	215673	MOUNTVIEW SECONDARY SCHOOL	4	S21	Fee Paying
UMLAZI	215710	MOWAT PARK HIGH SCHOOL	5	S21	Fee Paying
UMZINYATHI	215747	MOWBRAY PRIMARY SCHOOL	2	S21	No Fee
AMAJUBA	215784	MOY PRIMARY SCHOOL	2	S21	No Fee
ILEMBE	215858	MOYAMUHLE PRIMARY SCHOOL	1	S21	No Fee
UMGUNGUNDLOVU	215821	MOYAMUHLE PRIMARY SCHOOL	2	S21	No Fee
HARRY GWALA	426906	MOYENI JUNIOR SECONDARY	2	Non S21	No Fee
UMKHANYAKUDE	215932	MOZI PRIMARY SCHOOL	1	S21	No Fee
UMZINYATHI	215969	MPALAZA PRIMARY SCHOOL	1	S21	No Fee
UMGUNGUNDLOVU	216006	MPANDE HIGH SCHOOL	3	S21	No Fee
ILEMBE	312613	MPANGELE PUBLIC PRIMARY	1	S21	No Fee
UMKHANYAKUDE	211680	MPANZAKAZI PRIMARY SCHOOL	1	S21	No Fee
KING CETSHWAYO	161172	MPAPHALA PRIMARY SCHOOL	1	S21	No Fee
UMKHANYAKUDE	216117	MPELENYANE PRIMARY SCHOOL	3	S21	No Fee
ZULULAND	216154	MPEMBENI PRIMARY SCHOOL	1	S21	No Fee
ZULULAND	216191	MPEMVAAN PRIMARY SCHOOL	1	S21	No Fee
KING CETSHWAYO	216228	MPEMVU PRIMARY SCHOOL	3	S21	No Fee
HARRY GWALA	216265	MPENGWANA PRIMARY SCHOOL	1	S21	No Fee
KING CETSHWAYO	216302	MPEPHOSE SECONDARY SCHOOL	2	S21	No Fee
KING CETSHWAYO	216339	MPHALENI SECONDARY SCHOOL	2	Non S21	No Fee
UMKHANYAKUDE	216376	MPHAKATHINI PRIMARY SCHOOL	1	S21	No Fee
KING CETSHWAYO	304843	MPHATHESITHA HIGH SCHOOL	2	S21	No Fee
KING CETSHWAYO	216413	MPHATHISWANA PRIMARY SCHOOL	2	S21	No Fee
UMGUNGUNDLOVU	216043	MPHAYA PRIMARY SCHOOL	3	S21	No Fee
UMZINYATHI	216450	MPHAZIMA PRIMARY SCHOOL	2	S21	No Fee
UMGUNGUNDLOVU	216487	MPHELANDABA HIGH SCHOOL	3	S21	No Fee
KING CETSHWAYO	216524	MPHEMBA SECONDARY SCHOOL	2	S21	No Fee
UGU	216561	MPHENDU PRIMARY SCHOOL	1	S21	No Fee
HARRY GWALA	216598	MPHEPHETHA PRIMARY SCHOOL	1	S21	No Fee
UMZINYATHI	216635	MPHONDI PRIMARY SCHOOL	2	S21	No Fee
ZULULAND	216672	MPHOTHI PRIMARY SCHOOL	1	S21	No Fee
KING CETSHWAYO	317793	MPHUNDUMANE PRIMARY SCHOOL	1	S21	No Fee
UMZINYATHI	216746	MPIKAYIZEKANYE HIGH SCHOOL	1	S21	No Fee
UMZINYATHI	216783	MPILONDE PRIMARY SCHOOL	1	S21	No Fee
ZULULAND	216820	MPINDISO HIGH SCHOOL	3	S21	No Fee
UMKHANYAKUDE	216857	MPIYAKHE SECONDARY SCHOOL	2	S21	No Fee
UMGUNGUNDLOVU	216931	MPOFANA PRIMARY SCHOOL	2	S21	No Fee
UMGUNGUNDLOVU	216968	MPOFANYANA PRIMARY SCHOOL	1	S21	No Fee
HARRY GWALA	217042	MPOFINI PRIMARY SCHOOL	2	S21	No Fee
ZULULAND	217005	MPOFINI SECONDARY SCHOOL	3	S21	No Fee
UMKHANYAKUDE	217116	MPOLIMPOLINI PRIMARY SCHOOL	1	S21	No Fee
UMGUNGUNDLOVU	217153	MPOLWENI SECONDARY SCHOOL	3	S21	No Fee
UMZINYATHI	217190	MPOMPOLWANA PRIMARY SCHOOL	1	S21	No Fee
UMKHANYAKUDE	301208	MPONTSHINI FULL SERVICE	2	S21	No Fee
UMGUNGUNDLOVU	217264	MPOPHOMENI HIGH SCHOOL	3	S21	No Fee
KING CETSHWAYO	217301	MPOTHOLO PRIMARY SCHOOL	1	S21	No Fee
ZULULAND	217338	MPUCUKO PRIMARY SCHOOL	2	S21	No Fee
UMKHANYAKUDE	217375	MPUKUNYONI PRIMARY SCHOOL	3	S21	No Fee
UMGUNGUNDLOVU	217412	MPULULE PRIMARY SCHOOL	2	S21	No Fee
ZULULAND	217449	MPUMALANGA SENIOR PRIMARY	2	S21	No Fee
KING CETSHWAYO	217486	MPUMAZE PRIMARY SCHOOL	2	S21	No Fee
UTHUKELA	414807	MPUMELELO HIGH SCHOOL	1	S21	No Fee
UMGUNGUNDLOVU	132053	MPUMELELO PUBLIC PRIMARY	3	S21	No Fee
ILEMBE	217523	MPUMLWANE PRIMARY SCHOOL	1	S21	No Fee
UTHUKELA	217560	MPUMUZI PRIMARY SCHOOL	1	S21	No Fee
ZULULAND	217597	MPUNGAMHLOPHE SECONDARY	2	S21	No Fee
UMZINYATHI	447071	MPUNGANE PRIMARY SCHOOL	1	S21	No Fee
UMZINYATHI	327226	MPUNGANENI PRIMARYSCHOOL	1	S21	No Fee
UMZINYATHI	217671	MQAMATHI HIGH SCHOOL	1	S21	No Fee
UMZINYATHI	217708	MQAMU PRIMARY SCHOOL	1	S21	No Fee
UGU	217745	MQANGQALA PRIMARY SCHOOL	1	S21	No Fee
UTHUKELA	217782	MQEDANDABA HIGH SCHOOL	1	S21	No Fee
ILEMBE	217819	MQEDI SENIOR PRIMARY SCHOOL	1	S21	No Fee
UGU	217856	MQHAKAMA HIGH SCHOOL	2	S21	No Fee
UMGUNGUNDLOVU	217893	MQHATHI PRIMARY SCHOOL	3	S21	No Fee
PINETOWN	217930	MQHAWA HIGH SCHOOL	3	S21	No Fee
UMKHANYAKUDE	217967	MQHIYAMA PRIMARY SCHOOL	1	S21	No Fee
ZULULAND	218004	MQINISENI SECONDARY SCHOOL	1	S21	No Fee
UMGUNGUNDLOVU	218041	MQLOMBENI PRIMARY SCHOOL	2	S21	No Fee
ZULULAND	343138	MQUBULA PRIMARY SCHOOL	2	S21	No Fee
HARRY GWALA	337810	MQULELA SECONDARY SCHOOL	2	S21	No Fee
ILEMBE	323824	MQUNGEBE SECONDARY SCHOOL	2	S21	No Fee
ZULULAND	218078	MQWABE PRIMARY SCHOOL	1	S21	No Fee
UMZINYATHI	440374	MSAWENKOSI PRIMARY SCHOOL	1	S21	No Fee
HARRY GWALA	218115	MSAYINA PRIMARY SCHOOL	2	S21	No Fee
ZULULAND	218152	MSEBE PRIMARY SCHOOL	2	S21	No Fee

INDICATIVE RESOURCE TARGETING LIST_2018 19

KZNDoE

DISTRICT	EMIS	SCHOOL	SNQ	Section 21 Status	Fee Status
UMKHANYAKUDE	218189	MSELENI PRIMARY SCHOOL	1	S21	No Fee
ZULULAND	218263	MSENI PRIMARY SCHOOL	1	S21	No Fee
ZULULAND	218300	MENTELI PRIMARY SCHOOL	1	S21	No Fee
UMKHANYAKUDE	335035	MSESHI PRIMARY SCHOOL	1	S21	No Fee
ZULULAND	218337	MSHANELOWESIZWE HIGH SCHOOL	1	S21	No Fee
UMKHANYAKUDE	218374	MSHANGUZANA SENIOR	1	S21	No Fee
ILEMBE	218411	MSHIYANE SECONDARY SCHOOL	1	S21	No Fee
UGU	218448	MSHIYWA PRIMARY SCHOOL	2	S21	No Fee
HARRY GWALA	218485	MSHOBASHOBI PRIMARY SCHOOL	2	S21	No Fee
ZULULAND	310356	MSHOKOBEZI PRIMARY SCHOOL	2	S21	No Fee
UMKHANYAKUDE	309875	MSHUDU HIGH SCHOOL	1	S21	No Fee
ILEMBE	218522	MSHWATHI MEMORIAL PRIMARY	3	S21	No Fee
UGU	218559	MSHWESHE HIGH SCHOOL	3	S21	No Fee
UMZINYATHI	337921	MSIMBITHI SECONDARY SCHOOL	1	S21	No Fee
UMZINYATHI	218596	MSIMBU SECONDARY SCHOOL	1	S21	No Fee
UMGUNGUNDLOVU	218633	MSIMUDE HIGH SCHOOL	3	S21	No Fee
UMKHANYAKUDE	410367	MSINDAZWE PRIMARY SCHOOL	2	S21	No Fee
UMZINYATHI	218670	MSINGA HIGH SCHOOL	2	S21	No Fee
UMZINYATHI	218707	MSITHA PRIMARY SCHOOL	1	S21	No Fee
UMKHANYAKUDE	218744	MSIYANE SECONDARY SCHOOL	2	S21	No Fee
UMLAZI	218781	MSIZI DUBE PRIMARY SCHOOL	4	S21	Fee Paying
UMKHANYAKUDE	218818	MSIZIWAMAKRISTU PRIMARY	3	S21	No Fee
HARRY GWALA	426943	MSUDUKENI S.S.S	2	S21	No Fee
UMKHANYAKUDE	218855	MSUSHWANA PRIMARY SCHOOL	1	S21	No Fee
HARRY GWALA	215340	Mt Currie Senior Secondary School	4	S21	Fee Paying
HARRY GWALA	427017	MT SHEBA PRIMARY SCHOOL	2	S21	No Fee
ZULULAND	218892	MTAKAYISE PRIMARY SCHOOL	1	S21	No Fee
UMZINYATHI	322233	MTHALENI SECONDARY SCHOOL	1	S21	No Fee
UMKHANYAKUDE	441484	MTHAMBALALA SECONDARY	1	S21	No Fee
UMLAZI	218966	MTHAMBO HIGH SCHOOL	2	S21	No Fee
UTHUKELA	304436	MTHANDI PRIMARY SCHOOL	3	S21	No Fee
UTHUKELA	340141	MTHANIYA COMBINED SCHOOL	1	S21	No Fee
UMKHANYAKUDE	327598	MTHANTI SECONDARY SCHOOL	2	S21	No Fee
ZULULAND	219003	MTHAWENGA PRIMARY SCHOOL	1	S21	No Fee
UMKHANYAKUDE	307842	MTHEKELEZI PRIMARY SCHOOL	2	S21	No Fee
UTHUKELA	219040	MTHENDE SECONDARY SCHOOL	1	S21	No Fee
ILEMBE	219077	MTHENGENI HIGH SCHOOL	3	S21	No Fee
UMGUNGUNDLOVU	219114	MTHETHOMUSHA S P SCHOOL	2	S21	No Fee
UGU	308654	MTHIMUDE SECONDARY SCHOOL	1	S21	No Fee
ZULULAND	337403	MTHINGANA HIGH SCHOOL	2	S21	No Fee
HARRY GWALA	219151	MTHINTANYONI PRIMARY SCHOOL	1	S21	No Fee
ZULULAND	219188	MTHINTENI PRIMARY SCHOOL	2	S21	No Fee
UTHUKELA	445924	MTHIYANE PRIMARY SCHOOL	2	Non S21	No Fee
KING CETSHWAYO	219225	MTHIYAQHWA SECONDARY SCHOOL	2	S21	No Fee
UMGUNGUNDLOVU	219262	MTHOLANGQONDO SECONDARY	2	S21	No Fee
UGU	219299	MTHOLI PRIMARY SCHOOL	1	S21	No Fee
UMLAZI	219336	MTHOMBENI PRIMARY SCHOOL	3	S21	No Fee
UGU	219373	MTHOMBOTHI PRIMARY SCHOOL	2	S21	No Fee
ZULULAND	219410	MTHOMBOWESIZWE HIGH SCHOOL	1	S21	No Fee
UMGUNGUNDLOVU	219447	MTHOMBOWOLWAZI PRIMARY	1	S21	No Fee
KING CETSHWAYO	219484	MTHONGA SECONDARY SCHOOL	1	Non S21	No Fee
KING CETSHWAYO	418211	MTHONJANENI SECONDARY	3	Non S21	No Fee
ZULULAND	303437	MTHONJENI INTERMEDIATE SCHOOL	3	S21	No Fee
PINETOWN	219521	MTHUBI PRIMARY SCHOOL	2	S21	No Fee
ILEMBE	219558	MTHUKUTHELI PRIMARY SCHOOL	2	S21	No Fee
UTHUKELA	219595	MTHUKWANA PRIMARY SCHOOL	1	S21	No Fee
UMGUNGUNDLOVU	324157	MTHULI SECONDARY SCHOOL	2	S21	No Fee
ZULULAND	219632	MTHUNZIWOXOLO SECONDARY	1	S21	No Fee
UGU	219669	MTHUSI HIGH SCHOOL	2	S21	No Fee
ZULULAND	219706	MTHWADLANA PRIMARY SCHOOL	1	S21	No Fee
UGU	220335	MTHWALUME HIGH SCHOOL	1	S21	No Fee
UGU	220298	MTHWALUME PRIMARY SCHOOL	2	Non S21	No Fee
KING CETSHWAYO	219743	MTHWANA PRIMARY SCHOOL	3	S21	No Fee
HARRY GWALA	427054	MTHWANE SENIOR SECONDARY	2	S21	No Fee
UMKHANYAKUDE	219780	MTIKINI PRIMARY SCHOOL	1	S21	No Fee
UMKHANYAKUDE	219817	MTIWE PRIMARY SCHOOL	1	S21	No Fee
UMKHANYAKUDE	219854	MTSHAKELA SECONDARY SCHOOL	1	S21	No Fee
ZULULAND	219891	MTSHEKULA HIGH SCHOOL	2	S21	No Fee
UMKHANYAKUDE	327265	MTSHELEKWANE SECONDARY	1	S21	No Fee
UMKHANYAKUDE	220039	MTUBA PRIMARY SCHOOL	3	S21	No Fee
UMKHANYAKUDE	443556	MTUBATUBA HIGH SCHOOL	3	S21	No Fee
UMKHANYAKUDE	220076	MTUBATUBA PRIMARY SCHOOL	4	S21	Fee Paying
UGU	220113	MTUMASELI HIGH SCHOOL	1	S21	No Fee
KING CETSHWAYO	315536	MTUNZINI PRIMARY SCHOOL	4	S21	Fee Paying
UGU	220261	MTWALUME PRIMARY SCHOOL	3	S21	No Fee
UGU	213860	MTWANUNGAMIZIWE HIGH	1	S21	No Fee
UMKHANYAKUDE	220372	MTWAZI COMBINED SCHOOL	2	S21	No Fee

INDICATIVE RESOURCE TARGETING LIST_2018 19

KZNDoe

DISTRICT	EMIS	SCHOOL	SNQ	Section 21 Status	Fee Status
UMZINYATHI	220409	MUDEN COMBINED	2	S21	No Fee
UMKHANYAKUDE	220466	MUHLEKAZI PRIMARY SCHOOL	2	S21	No Fee
PINETOWN	220483	MUKELANI PRIMARY SCHOOL	4	S21	Fee Paying
UMZINYATHI	220557	MUMBE PRIMARY SCHOOL	2	S21	No Fee
KING CETSHWAYO	220594	MUNDI SECONDARY SCHOOL	2	Non S21	No Fee
UGU	220631	MUNGA PRIMARY SCHOOL	2	S21	No Fee
KING CETSHWAYO	213786	MUNTONOKUDLA SECONDARY	3	S21	No Fee
UMZINYATHI	220668	MUNTU HIGH SCHOOL	1	S21	No Fee
UMZINYATHI	339475	MUNTUKABONI SECONDARY	1	S21	No Fee
KING CETSHWAYO	307211	MUNTUYEDWA C P SCHOOL	2	S21	No Fee
UTHUKELA	220705	MUNTUZA FULL SERVICE SCHOOL	3	S21	No Fee
UMKHANYAKUDE	220742	MUNYU PRIMARY SCHOOL	1	S21	No Fee
UMZINYATHI	220779	MUNYWANA PRIMARY SCHOOL	1	S21	No Fee
UGU	220816	MURCHISON COMBINED PRIMARY	3	S21	No Fee
KING CETSHWAYO	220853	MUSI PRIMARY SCHOOL	2	S21	No Fee
UMKHANYAKUDE	220890	MUTHIDLWE PRIMARY SCHOOL	2	S21	No Fee
UMGUNGUNDLOVU	190735	MUZI THUSI PRIMARY SCHOOL	3	S21	No Fee
UMGUNGUNDLOVU	220927	MUZIKAWUTHANDWA HIGH	2	S21	No Fee
AMAJUBA	220964	MUZIKAYISE PRIMARY SCHOOL	3	S21	No Fee
PINETOWN	221001	MUZIWABANTU PRIMARY SCHOOL	3	S21	No Fee
ZULULAND	221038	MUZIWENGQONDO SECONDARY	2	S21	No Fee
ZULULAND	221075	MUZIWEPAHLA SECONDARY	2	S21	No Fee
ZULULAND	303474	MUZIWESIZWE HIGH SCHOOL	3	S21	No Fee
AMAJUBA	221112	MUZOKHANYAYO HIGH SCHOOL	3	S21	No Fee
UMLAZI	221149	MUZOMUHLE PRIMARY SCHOOL	4	S21	Fee Paying
KING CETSHWAYO	221186	MUZUVUKILE PRIMARY SCHOOL	4	S21	Fee Paying
ZULULAND	221223	MUZUYAQOKWA PRIMARY SCHOOL	1	S21	No Fee
PINETOWN	221260	MVABA SECONDARY SCHOOL	3	S21	No Fee
ZULULAND	445517	MVALO SECONDARY SCHOOL	1	Non S21	No Fee
KING CETSHWAYO	307248	MVAMANZI PRIMARY SCHOOL	2	S21	No Fee
KING CETSHWAYO	221334	MVAYIZA PRIMARY SCHOOL	1	Non S21	No Fee
PINETOWN	221408	MVINI PRIMARY SCHOOL	2	S21	No Fee
HARRY GWALA	427091	MVOLOZANA PRIMARY SCHOOL	2	Non S21	No Fee
UTHUKELA	221445	MVUBU STATE AIDED PRIMARY	1	S21	No Fee
ZULULAND	221482	MVULAZI PRIMARY SCHOOL	2	S21	No Fee
ZULULAND	341436	MVULELENI PP SCHOOL	1	S21	No Fee
ILEMBE	221519	MVUMASE COMBINED SCHOOL	1	S21	No Fee
UGU	221556	MVUTHULUKA SECONDARY SCHOOL	1	S21	No Fee
KING CETSHWAYO	221593	MVUTSHINI HIGH SCHOOL	1	S21	No Fee
UGU	221630	MVUYO PRIMARY SCHOOL	2	S21	No Fee
KING CETSHWAYO	221667	MVUZANE PRIMARY SCHOOL	1	S21	No Fee
KING CETSHWAYO	315314	MVUZEMVUZE PRIMARY SCHOOL	3	S21	No Fee
ZULULAND	221704	MVUZINI SENIOR SECONDARY	3	S21	No Fee
UMKHANYAKUDE	442187	MVUZOMUHLE JUNIOR SECONDARY	3	S21	No Fee
ZULULAND	221741	MWELASE PRIMARY SCHOOL	1	S21	No Fee
KING CETSHWAYO	221778	MXOSHENI COMBINED SCHOOL	1	Non S21	No Fee
AMAJUBA	303252	MYAYIZA PRIMARY SCHOOL	1	S21	No Fee
PINETOWN	221852	MYEKA HIGH SCHOOL	3	S21	No Fee
ZULULAND	343286	MYEKENI SECONDARY SCHOOL	2	S21	No Fee
HARRY GWALA	427128	MYEMBE JUNIOR SECONDARY	1	S21	No Fee
UTHUKELA	343878	MYENDANE PRIMARY SCHOOL	2	S21	No Fee
UMKHANYAKUDE	307285	MZABALAZO PRIMARY SCHOOL	2	S21	No Fee
AMAJUBA	221926	MZAMO HIGH SCHOOL	3	S21	No Fee
UMZINYATHI	447108	MZAMOYETHU PRIMARY SCHOOL	1	S21	No Fee
UMKHANYAKUDE	441891	MZIBULI SECONDARY SCHOOL	1	S21	No Fee
UMKHANYAKUDE	222000	MZIKI PRIMARY SCHOOL	1	S21	No Fee
UMKHANYAKUDE	222037	MZILA FULL SERVICE SCHOOL	1	S21	No Fee
UMZINYATHI	222074	MZILANKATHA JUNIOR SECONDARY	1	S21	No Fee
UMGUNGUNDLOVU	222111	MZIMBA PRIMARY SCHOOL	3	S21	No Fee
UTHUKELA	324490	MZIMELA HIGH SCHOOL	1	S21	No Fee
KING CETSHWAYO	341103	MZIMELA PRIMARY SCHOOL	2	S21	No Fee
UMZINYATHI	323417	MZIMELA PRIMARY SCHOOL	2	S21	No Fee
KING CETSHWAYO	222148	MZINGAZI PRIMARY SCHOOL	3	S21	No Fee
UGU	222185	MZINGELWA PRIMARY SCHOOL	1	S21	No Fee
ILEMBE	222222	MZINGEZWI SECONDARY SCHOOL	1	S21	No Fee
KING CETSHWAYO	222259	MZINGWENYA PRIMARY SCHOOL	4	S21	Fee Paying
UMKHANYAKUDE	222296	MZINYENI PRIMARY SCHOOL	1	S21	No Fee
UMLAZI	222333	MZIWAMANDLA HIGH SCHOOL	4	S21	Fee Paying
UMZINYATHI	222370	MZIWENKOSI PRIMARY SCHOOL	1	S21	No Fee
AMAJUBA	222407	MZIWETHU HIGH SCHOOL	3	S21	No Fee
UTHUKELA	222444	MZIYONKE PRIMARY SCHOOL	1	S21	No Fee
ILEMBE	323787	MZOBANZI SECONDARY SCHOOL	3	S21	No Fee
UTHUKELA	414844	MZOCHITHWAYO PRIMARY SCHOOL	1	S21	No Fee
HARRY GWALA	427165	MZOKHANYO JUNIOR SECONDARY	2	S21	No Fee
UMZINYATHI	222481	MZOMUSHA P. (TUGELA FERRY)	1	S21	No Fee
PINETOWN	222518	MZOMUSHA PRIMARY SCHOOL	4	S21	Fee Paying
UMKHANYAKUDE	222555	MZONDI PRIMARY SCHOOL	2	S21	No Fee

INDICATIVE RESOURCE TARGETING LIST_2018 19

KZNDoE

DISTRICT	EMIS	SCHOOL	SNQ	Section 21 Status	Fee Status
UMZINYATHI	222592	MZONIWE SECONDARY SCHOOL	2	S21	No Fee
UGU	222629	MZUKELA PRIMARY SCHOOL	2	S21	No Fee
PINETOWN	222666	MZUVELE HIGH SCHOOL	4	S21	Fee Paying
PINETOWN	494320	MZWAMANDLA KHANYILE PRIMARY	2	Non S21	No Fee
HARRY GWALA	222740	MZWENDABA PRIMARY SCHOOL	3	S21	No Fee
ZULULAND	445295	MZWENI PRIMARY SCHOOL	1	Non S21	No Fee
UMLAZI	222777	MZWILILI PRIMARY SCHOOL	3	S21	No Fee
PINETOWN	235764	NONOPHA SENIOR PRIMARY SCHOOL	3	S21	No Fee
UMGUNGUNDLOVU	222814	NADI PRIMARY SCHOOL	3	S21	No Fee
UMLAZI	222851	NAGARI PRACHARNI PRIMARY	5	S21	Fee Paying
UMLAZI	222888	NAIDOO MEMORIAL PRIMARY	4	S21	Fee Paying
UMLAZI	222925	NAIDOOVILLE PRIMARY SCHOOL	4	S21	Fee Paying
UTHUKELA	222962	NAMAKAZI PRIMARY SCHOOL	3	S21	No Fee
UMKHANYAKUDE	222999	NAMANENI SECONDARY SCHOOL	1	S21	No Fee
UGU	223036	NANI HIGH SCHOOL	2	S21	No Fee
UMGUNGUNDLOVU	223073	NANSIMFUNDO PRIMARY SCHOOL	1	S21	No Fee
UMKHANYAKUDE	223147	NANSINDLELA COMBINED SCHOOL	4	S21	Fee Paying
UMGUNGUNDLOVU	223110	NANSINDLELA PRIMARY SCHOOL	4	S21	Fee Paying
PINETOWN	223295	NATEST PRIMARY SCHOOL	5	S21	Fee Paying
UMLAZI	223332	NATHANIEL SABELO SECONDARY	3	S21	No Fee
PINETOWN	338476	NAZARETH PRIMARY SCHOOL	3	S21	No Fee
HARRY GWALA	223369	NCAKUBANA PRIMARY SCHOOL	2	S21	No Fee
AMAJUBA	223406	NCANDU COMBINED SCHOOL	1	S21	No Fee
KING CETSHWAYO	135605	NCANYINI PRIMARY SCHOOL	2	S21	No Fee
UGU	223443	NCAZUKA PRIMARY SCHOOL	2	S21	No Fee
ZULULAND	223480	NCECENI PRIMARY SCHOOL	2	S21	No Fee
KING CETSHWAYO	342213	NCEKUYA	1	S21	No Fee
KING CETSHWAYO	223554	NCEMANENI COMBINED SCHOOL	2	S21	No Fee
UMZINYATHI	223591	NCEPHENI PRIMARY SCHOOL	1	S21	No Fee
UTHUKELA	223628	NCIBIDWANE PRIMARY SCHOOL	2	S21	No Fee
PINETOWN	223665	NCINCI J.P. SCHOOL	3	S21	No Fee
UGU	223739	NCIYA HIGH SCHOOL	2	S21	No Fee
HARRY GWALA	223813	NCOMANI HIGH SCHOOL	2	S21	No Fee
KING CETSHWAYO	307322	NCOMBO PRIMARY SCHOOL	3	S21	No Fee
UMZINYATHI	223850	NCOME COMBINED PRIMARY	2	S21	No Fee
ZULULAND	223887	NCOTSHANE PRIMARY SCHOOL	3	S21	No Fee
UMZINYATHI	312650	NCULWANE PRIMARY SCHOOL	1	S21	No Fee
UTHUKELA	445073	NCUNJANA PRIMARY SCHOOL	1	Non S21	No Fee
UMKHANYAKUDE	223924	NCWABAKAZI LP	1	S21	No Fee
HARRY GWALA	223961	NCWADI PRIMARY SCHOOL	2	S21	No Fee
HARRY GWALA	224035	NDABAKAZIBUZWA SECONDARY	1	S21	No Fee
ZULULAND	224072	NDABAMBI COMBINED PRIMARY	1	S21	No Fee
AMAJUBA	224109	NDABANHLE PRIMARY SCHOOL	3	S21	No Fee
UMZINYATHI	224146	NDABANKULU PRIMARY SCHOOL	1	S21	No Fee
KING CETSHWAYO	224183	NDABAYAKHE PRIMARY SCHOOL	4	S21	Fee Paying
UMKHANYAKUDE	336996	NDABAZAMANINA SECONDARY	1	S21	No Fee
PINETOWN	224220	NDABAZEWE LOWER PRIMARY	4	S21	Fee Paying
ILEMBE	335331	NDABENHLE PRIMARY SCHOOL	2	S21	No Fee
PINETOWN	224257	NDABENHLE PRIMARY SCHOOL	2	S21	No Fee
UMGUNGUNDLOVU	224294	NDABENHLE PRIMARY SCHOOL	3	S21	No Fee
UMKHANYAKUDE	224331	NDABEZIPHIZULU HIGH SCHOOL	1	S21	No Fee
ZULULAND	224368	NDABEZITHA PRIMARY SCHOOL	1	S21	No Fee
UMGUNGUNDLOVU	224553	NDABIKHONA PRIMARY SCHOOL	2	S21	No Fee
HARRY GWALA	224405	NDABISEKHAYA HIGH SCHOOL	2	S21	No Fee
PINETOWN	224442	NDABOMUHLE PRIMARY SCHOOL	3	S21	No Fee
UTHUKELA	224516	NDALELA HIGH SCHOOL	3	S21	No Fee
UMKHANYAKUDE	224590	NDAMKANE HIGH SCHOOL	2	S21	No Fee
UMZINYATHI	224627	NDATSHANA PRIMARY SCHOOL	2	S21	No Fee
UGU	224664	NDAYA PRIMARY SCHOOL	1	S21	No Fee
HARRY GWALA	224701	NDEBENI PRIMARY SCHOOL	2	S21	No Fee
HARRY GWALA	224738	NDELA SECONDARY SCHOOL	2	S21	No Fee
UMGUNGUNDLOVU	224775	NDELESHANE PRIMARY SCHOOL	3	S21	No Fee
ZULULAND	224812	NDEMA PRIMARY SCHOOL	1	S21	No Fee
PINETOWN	224849	NDENGETHO HIGH SCHOOL	4	S21	Fee Paying
PINETOWN	224886	NDENGEZI INTERMEDIATE SCHOOL	4	S21	Fee Paying
KING CETSHWAYO	224923	NDESHENI HIGH SCHOOL	3	S21	No Fee
UMLAZI	224960	NDEYA-ZENEX SECONDARY SCHOOL	3	S21	No Fee
KING CETSHWAYO	224997	NDIKWE PRIMARY SCHOOL	1	S21	No Fee
UMKHANYAKUDE	225034	NDIMANDE SECONDARY SCHOOL	1	S21	No Fee
PINETOWN	225071	NDIMOSE PRIMARY SCHOOL	3	S21	No Fee
KING CETSHWAYO	225108	NDINDINDI PRIMARY SCHOOL	1	S21	No Fee
KING CETSHWAYO	225182	NDLABEYILANDULA HIGH SCHOOL	2	S21	No Fee
UMLAZI	225219	NDLANDLAMA PRIMARY SCHOOL	3	S21	No Fee
UMZINYATHI	225256	NDLANGAMANDLA SECONDARY	3	S21	No Fee
UMZINYATHI	323343	NDELANHLE SECONDARY SCHOOL	1	S21	No Fee
UMGUNGUNDLOVU	225293	NDELAYABASHA PRIMARY SCHOOL	2	S21	No Fee
ILEMBE	302512	NDELENI PRIMARY SCHOOL	1	S21	No Fee

INDICATIVE RESOURCE TARGETING LIST_2018 19

KZNDoE

DISTRICT	EMIS	SCHOOL	SNQ	Section 21 Status	Fee Status
PINETOWN	225330	NDLOKOLO PRIMARY SCHOOL	3	S21	No Fee
UMZINYATHI	225367	NDLOLOTHI SECONDARY SCHOOL	3	S21	No Fee
KING CETSHWAYO	225404	NDLONDLO PRIMARY SCHOOL	1	Non S21	No Fee
KING CETSHWAYO	225441	NDLONGOLWANE SECONDARY	1	S21	No Fee
ZULULAND	225478	NDLOVANA HIGH SCHOOL	2	S21	No Fee
HARRY GWALA	427202	NDLOZANA JUNIOR SECONDARY	1	S21	No Fee
KING CETSHWAYO	225515	NDLUYESILO HIGH SCHOOL	2	S21	No Fee
IEMBE	225552	NDODEMBI PRIMARY SCHOOL	2	S21	No Fee
IEMBE	225589	NDONDAKUSUKA SECONDARY	3	S21	No Fee
KING CETSHWAYO	225626	NDONDWANE PRIMARY SCHOOL	2	S21	No Fee
KING CETSHWAYO	225700	NDONGANDE PRIMARY SCHOOL	2	S21	No Fee
UMLAZI	225737	NDONGENI SP SCHOOL	4	S21	Fee Paying
UMLAZI	225774	NDONYELA SECONDARY SCHOOL	3	Non S21	No Fee
IEMBE	326599	NDUKENDE SECONDARY SCHOOL	1	S21	No Fee
KING CETSHWAYO	225848	NDUKUYAKHE PRIMARY SCHOOL	1	S21	No Fee
UMLAZI	225885	NDUKWENHLE HIGH SCHOOL	4	S21	Fee Paying
IEMBE	225922	NDULINDE PRIMARY SCHOOL	3	S21	No Fee
UMKHANYAKUDE	225959	NDUMO HIGH SCHOOL	2	S21	No Fee
PINETOWN	225996	NDUNAKAZI PRIMARY SCHOOL	2	S21	No Fee
KING CETSHWAYO	226033	NDUNDULU PRIMARY SCHOOL	1	S21	No Fee
UGU	226070	NDUNGE C.P. SCHOOL	1	S21	No Fee
AMAJUBA	226107	NDWAKAZANA COMBINED	3	S21	No Fee
UMKHANYAKUDE	226144	NDWANGU PRIMARY SCHOOL	1	S21	No Fee
IEMBE	226181	NDWEDWE PRIMARY SCHOOL	2	S21	No Fee
HARRY GWALA	496836	NELSON MANDELA SECONDARY	1	Non S21	No Fee
UMGUNGUNDLOVU	226218	NELSRUS COMBINED	1	S21	No Fee
ZULULAND	226255	NENDE HIGH SCHOOL	1	S21	No Fee
UTHUKELA	226292	NETHEZEKA HIGH SCHOOL	1	S21	No Fee
UMKHANYAKUDE	495874	NETHEZEKA PRIMARY SCHOOL	2	Non S21	No Fee
UTHUKELA	303807	NEW CANAAN PRIMARY SCHOOL	3	S21	No Fee
UMKHANYAKUDE	325378	NEW ERA PRIMARY SCHOOL	2	S21	No Fee
UMLAZI	226366	NEW FOREST HIGH SCHOOL	5	S21	Fee Paying
PINETOWN	226403	NEW GERMANY PRIMARY SCHOOL	5	S21	Fee Paying
IEMBE	226440	NEW GUELDERLAND SCHOOL	3	S21	No Fee
UMGUNGUNDLOVU	226551	NEW HANOVER PRIMARY FARM	3	S21	No Fee
HARRY GWALA	226662	NEW MARKET PRIMARY SCHOOL	2	S21	No Fee
KING CETSHWAYO	226699	NEW PATANE PRIMARY SCHOOL	3	S21	No Fee
PINETOWN	226736	NEW RIVER COMBINED SCHOOL	3	S21	No Fee
UMLAZI	226773	NEW WEST SECONDARY SCHOOL	5	S21	Fee Paying
IEMBE	226810	NEWARK PRIMARY SCHOOL	1	S21	No Fee
AMAJUBA	226847	NEWCASTLE HIGH SCHOOL	5	S21	Fee Paying
AMAJUBA	226921	NEWCASTLE SENIOR PRIMARY	5	S21	Fee Paying
UMLAZI	226958	NEWHAVEN SECONDARY SCHOOL	4	S21	Fee Paying
UMGUNGUNDLOVU	226995	NEWHOLME PRIMARY SCHOOL	5	S21	Fee Paying
PINETOWN	227032	NEWLANDS EAST SECONDARY	4	Non S21	Fee Paying
HARRY GWALA	227106	NEWTONVILLE PRIMARY SCHOOL	2	S21	No Fee
UMGUNGUNDLOVU	227143	NGABAYENA PRIMARY SCHOOL	1	S21	No Fee
ZULULAND	227180	NGADUMBILI PRIMARY SCHOOL	2	S21	No Fee
UGU	227217	NGALEKA PRIMARY SCHOOL	1	S21	No Fee
ZULULAND	227254	NGALI SECONDARY SCHOOL	2	S21	No Fee
ZULULAND	227291	NGANGAYIPHI PRIMARY SCHOOL	1	S21	No Fee
UMGUNGUNDLOVU	227328	NGANGEZWE SECONDARY SCHOOL	3	S21	No Fee
UGU	227365	NGAWU JUNIOR SECONDARY	1	S21	No Fee
IEMBE	227402	NGAYIPHI PRIMARY SCHOOL	2	S21	No Fee
PINETOWN	227439	NGAZANA JP SCHOOL	4	S21	Fee Paying
UMKHANYAKUDE	227476	NGAZINI SECONDARY SCHOOL	2	S21	No Fee
AMAJUBA	227513	NGCAKA COMBINED SCHOOL	2	S21	No Fee
UTHUKELA	227550	NGCEDE PRIMARY SCHOOL	3	S21	No Fee
UMGUNGUNDLOVU	227587	NGCEDOMHLOPHE HIGH SCHOOL	3	S21	No Fee
HARRY GWALA	227624	NGCESHENI PRIMARY SCHOOL	1	S21	No Fee
IEMBE	227698	NGCOLOSI HIGH SCHOOL	2	S21	No Fee
IEMBE	227661	NGCONGANGCONGA SECONDARY	1	S21	No Fee
UTHUKELA	227772	NGCONGCOSI HIGH SCHOOL	2	S21	No Fee
UMKHANYAKUDE	227809	NGEBEZA SECONDARY SCHOOL	2	S21	No Fee
ZULULAND	227846	NGEBHUZANA HIGH SCHOOL	1	S21	No Fee
KING CETSHWAYO	227883	NGEDLESI PRIMARY SCHOOL	1	S21	No Fee
ZULULAND	227920	NGENGENI PRIMARY SCHOOL	1	S21	No Fee
ZULULAND	227957	NGETHULE C.P. SCHOOL	3	S21	No Fee
UTHUKELA	227994	NGIBONGELENI HIGH SCHOOL	3	S21	No Fee
PINETOWN	228031	NGIDI PRIMARY SCHOOL	2	S21	No Fee
KING CETSHWAYO	228068	NGILANDELA PRIMARY SCHOOL	2	S21	No Fee
UMGUNGUNDLOVU	228105	NGILANYONI PRIMARY SCHOOL	1	S21	No Fee
UMLAZI	228142	NGILOSI J.P. SCHOOL	4	S21	Fee Paying
KING CETSHWAYO	228216	NGOGODO	1	S21	No Fee
UMGUNGUNDLOVU	306064	NGOLOSHINI PRIMARY SCHOOL	1	S21	No Fee
ZULULAND	228253	NGOLOTSHA C P SCHOOL	1	S21	No Fee
KING CETSHWAYO	228290	NGOMANKULU PRIMARY SCHOOL	1	S21	No Fee

INDICATIVE RESOURCE TARGETING LIST_2018 19

KZNDoE

DISTRICT	EMIS	SCHOOL	SNQ	Section 21 Status	Fee Status
UMZINYATHI	228327	NGOME PRIMARY SCHOOL	2	S21	No Fee
ZULULAND	410996	NGOME PRIMARY SCHOOL	1	S21	No Fee
UMZINYATHI	228364	NGONGOLO PUBLIC PRIMARY	1	S21	No Fee
ZULULAND	228401	NGONGOMA PRIMARY SCHOOL	1	S21	No Fee
UMLAZI	228438	NGONGOMISA PRIMARY SCHOOL	2	S21	No Fee
KING CETSHWAYO	228475	NGONO SECONDARY SCHOOL	1	S21	No Fee
HARRY GWALA	228512	NGONYAMA HIGH SCHOOL	2	S21	No Fee
ZULULAND	228549	NGOTSHE SECONDARY SCHOOL	1	S21	No Fee
UMKHANYAKUDE	313353	NGOTWENI PRIMARY SCHOOL	2	S21	No Fee
ZULULAND	228623	NGOZA PRIMARY SCHOOL	1	S21	No Fee
UTHUKELA	228660	NGOZA SECONDARY SCHOOL	2	S21	No Fee
KING CETSHWAYO	228697	NGQAMZANA PRIMARY SCHOOL	2	S21	No Fee
UMLAZI	228734	NGQAYIZIVELE J.P SCHOOL	4	S21	Fee Paying
KING CETSHWAYO	441299	NGQEKWANE PRIMARY SCHOOL	1	S21	No Fee
ZULULAND	228808	NGQENGELELE SECONDARY SCHOOL	1	S21	No Fee
ILEMBE	228845	NGQOKWANE SECONDARY SCHOOL	1	S21	No Fee
ZULULAND	228882	NGQOLOTHI PRIMARY SCHOOL	1	S21	No Fee
HARRY GWALA	427239	NGQUMARENI COMBINED SCHOOL	2	Non S21	No Fee
KING CETSHWAYO	237318	NGQUNGQU PRIMARY SCHOOL	2	S21	No Fee
UMZINYATHI	228919	NGUBEVU PRIMARY SCHOOL	1	S21	No Fee
UMZINYATHI	338106	NGUBUKAZI PRIMARY SCHOOL	1	S21	No Fee
KING CETSHWAYO	228956	NGUDWINI PRIMARY SCHOOL	1	S21	No Fee
KING CETSHWAYO	491397	NGULUZANA PRIMARY SCHOOL	3	Non S21	No Fee
UMKHANYAKUDE	441743	NGUNGUNYANE PRIMARY SCHOOL	2	S21	No Fee
ILEMBE	228993	NGUNGWINI S.S. SCHOOL	1	S21	No Fee
UTHUKELA	229030	NGUNJINI COMBINED PRIMARY	1	S21	No Fee
ZULULAND	325600	NGUQE P P SCHOOL	1	S21	No Fee
HARRY GWALA	427276	NGUSE JUNIOR SECONDARY	2	S21	No Fee
ZULULAND	229104	NGWABI PRIMARY SCHOOL	1	S21	No Fee
UTHUKELA	229141	NGWADI PRIMARY SCHOOL	1	S21	No Fee
UMZINYATHI	229178	NGWANE J S SCHOOL	1	S21	No Fee
ZULULAND	327487	NGWANYA SECONDARY SCHOOL	2	S21	No Fee
UMZINYATHI	229215	NGWEBINI PRIMARY SCHOOL	1	S21	No Fee
KING CETSHWAYO	229252	NGWEGWENI PRIMARY SCHOOL	2	S21	No Fee
KING CETSHWAYO	229289	NGWEKAZI HIGH SCHOOL	2	S21	No Fee
KING CETSHWAYO	229326	NGWELEZANA HOSP PRIMARY	4	Non S21	Fee Paying
KING CETSHWAYO	229363	NGWEMNYAMA PRIMARY SCHOOL	1	S21	No Fee
UMLAZI	342546	NGWENYA MSOMI PRIMARY	3	S21	No Fee
KING CETSHWAYO	229400	NGWENYA SECONDARY SCHOOL	3	S21	No Fee
ZULULAND	326932	NGWENYABEYIGWINYA PRIMARY	1	S21	No Fee
UGU	442816	NGWEYONKE SECONDARY SCHOOL	1	Non S21	No Fee
HARRY GWALA	229437	NGXOLA PRIMARY SCHOOL	1	S21	No Fee
ZULULAND	229474	NGXONGWANE PRIMARY SCHOOL	2	S21	No Fee
UMGUNGUNDLOVU	229511	NHLABAMHKOSI PRIMARY SCHOOL	2	S21	No Fee
UMZINYATHI	229548	NHLABAMKHOSI PRIMARY SCHOOL	1	S21	No Fee
KING CETSHWAYO	229585	NHLABANE PRIMARY SCHOOL	2	S21	No Fee
ZULULAND	229622	NHLAKA PRIMARY SCHOOL	2	S21	No Fee
ZULULAND	401376	NHLAKANIPHO COMBINED SCHOOL	2	Non S21	No Fee
UTHUKELA	229659	NHLALAKAHLE PRIMARY SCHOOL	1	S21	No Fee
UMZINYATHI	229696	NHLALAKAHLE SECONDARY SCHOOL	1	S21	No Fee
UGU	229733	NHLALWANE PRIMARY SCHOOL	2	S21	No Fee
UTHUKELA	337551	NHLAMBAMASOKA PRIMARY	1	S21	No Fee
UMGUNGUNDLOVU	229770	NHLAMBAMASOKA SENIOR	3	S21	No Fee
UMKHANYAKUDE	229807	NHLAMBANYATHI HIGH SCHOOL	2	S21	No Fee
HARRY GWALA	325415	NHLAMVANA PRIMARY SCHOOL	1	S21	No Fee
UMKHANYAKUDE	309801	NHLAMVU PRIMARY SCHOOL	2	S21	No Fee
ILEMBE	229844	NHLANGAKAZI PRIMARY SCHOOL	2	S21	No Fee
UTHUKELA	334406	NHLANGANISO PRIMARY SCHOOL	3	S21	No Fee
UMKHANYAKUDE	341362	NHLANGE SECONDARY SCHOOL	2	S21	No Fee
KING CETSHWAYO	229881	NHLANGENYUKE PRIMARY SCHOOL	2	S21	No Fee
ZULULAND	229918	NHLANGWINI PRIMARY SCHOOL	1	S21	No Fee
PINETOWN	161727	NHLANHLAYETHU SECONDARY	3	S21	No Fee
ZULULAND	229955	NHLANHLAYETHU SECONDARY	2	S21	No Fee
UMGUNGUNDLOVU	229992	NHLANHLENI SENIOR PRIMARY	3	S21	No Fee
UMKHANYAKUDE	310393	NHLANHLIVELE HIGH SCHOOL	1	S21	No Fee
UMGUNGUNDLOVU	230029	NHLATHIMBE SECONDARY SCHOOL	2	S21	No Fee
UTHUKELA	340437	NHLAWE PRIMARY SCHOOL	1	S21	No Fee
UGU	230066	NHLAYENZA JUNIOR PRIMARY	2	S21	No Fee
AMAJUBA	230103	NHLAZADOLO COMBINED SCHOOL	1	S21	No Fee
ZULULAND	230140	NHLAZATSHE PRIMARY SCHOOL	2	S21	No Fee
UMZINYATHI	230177	NHLENGILE COMBINED SCHOOL	1	S21	No Fee
UMKHANYAKUDE	230214	NHLIZIYO HIGH SCHOOL	2	S21	No Fee
ZULULAND	230251	NHLIZIYONHLE PRIMARY SCHOOL	3	S21	No Fee
UMZINYATHI	230288	NHLOKOMO PRIMARY SCHOOL	2	S21	No Fee
UTHUKELA	492544	NHLOKWANE SECONDARY SCHOOL	2	Non S21	No Fee
UTHUKELA	444444	NHLOLAMVULA PRIMARY SCHOOL	3	S21	No Fee
UMZINYATHI	303178	NHLOMANE	1	Non S21	No Fee

INDICATIVE RESOURCE TARGETING LIST_2018 19

KZNDoe

DISTRICT	EMIS	SCHOOL	SNQ	Section 21 Status	Fee Status
UTHUKELA	230362	NHLONHLWENI PRIMARY SCHOOL	3	S21	No Fee
PINETOWN	243127	NHLONIPHO PRIMARY SCHOOL	3	S21	No Fee
ZULULAND	230399	NHLOPHENKULU PRIMARY SCHOOL	3	S21	No Fee
KING CETSHWAYO	230436	NHLOSHANE PRIMARY SCHOOL	1	S21	No Fee
AMAJUBA	230473	NHLOSOKUHLE HIGH SCHOOL	3	S21	No Fee
UMZINYATHI	230510	NHLOYA PRIMARY SCHOOL	1	S21	No Fee
KING CETSHWAYO	230547	NHLOYANA SECONDARY SCHOOL	2	S21	No Fee
ZULULAND	230584	NHLUNGWANE HIGH SCHOOL	1	S21	No Fee
UMKHANYAKUDE	230658	NIBELA PRIMARY SCHOOL	1	S21	No Fee
UMGUNGUNDLOVU	230695	NICHOLS JUNIOR PRIMARY SCHOOL	3	S21	No Fee
UTHUKELA	230732	NIKELA PRIMARY SCHOOL	3	S21	No Fee
PINETOWN	250806	NILGIRI SECONDARY SCHOOL	3	S21	No Fee
ZULULAND	230843	NINGIZIMU PRIMARY SCHOOL	1	S21	No Fee
UMZINYATHI	230917	NINI PRIMARY SCHOOL	1	S21	No Fee
UMLAZI	230954	NIZAM ROAD PRIMARY SCHOOL	5	S21	Fee Paying
UMKHANYAKUDE	231028	NJAKAZANA PRIMARY SCHOOL	1	S21	No Fee
UMZINYATHI	231065	NJENGABANTU PRIMARY SCHOOL	2	S21	No Fee
UTHUKELA	303992	NJEZA HIGH SCHOOL	1	S21	No Fee
KING CETSHWAYO	231102	NJIKINI PRIMARY SCHOOL	1	S21	No Fee
KING CETSHWAYO	231139	NJINGILI HIGH SCHOOL	2	S21	No Fee
UMKHANYAKUDE	310726	NJINJI PRIMARY SCHOOL	1	S21	No Fee
UMKHANYAKUDE	231176	NJOJO PRIMARY SCHOOL	2	S21	No Fee
ZULULAND	231213	NJOMELWANE PRIMARY SCHOOL	1	S21	No Fee
ILEMBE	231250	NJUBANJUBA SECONDARY SCHOOL	2	S21	No Fee
AMAJUBA	231287	NKABANE COMBINED	3	S21	No Fee
ZULULAND	231324	NKABANE PRIMARY SCHOOL	2	S21	No Fee
UMGUNGUNDLOVU	231361	NKABINI PRIMARY SCHOOL	3	S21	No Fee
ZULULAND	231398	NKALAKUTHABA JUNIOR	1	S21	No Fee
ZULULAND	321641	NKALANENI JUNIOR PRIMARY	1	S21	No Fee
UMZINYATHI	231472	NKAMBA PRIMARY SCHOOL	1	S21	No Fee
ZULULAND	231509	NKAMELWANE PRIMARY SCHOOL	2	S21	No Fee
UMZINYATHI	231546	NKANDE PRIMARY SCHOOL	1	S21	No Fee
KING CETSHWAYO	231583	NKANDLA SECONDARY SCHOOL	2	S21	No Fee
UMKHANYAKUDE	231620	NKANGALA PRIMARY SCHOOL	1	S21	No Fee
KING CETSHWAYO	231657	NKANYEZI PRIMARY SCHOOL	3	S21	No Fee
UTHUKELA	231694	NKANYEZI PRIMARY SCHOOL	2	S21	No Fee
KING CETSHWAYO	231731	NKANYISO HIGH SCHOOL	1	Non S21	No Fee
UMKHANYAKUDE	446183	NKANYISO SECONDARY SCHOOL	1	S21	No Fee
UTHUKELA	231768	NKASENI PRIMARY SCHOOL	1	S21	No Fee
UMGUNGUNDLOVU	231843	NKAYISHANA INTERMEDIATE	2	S21	No Fee
UMZINYATHI	440411	NKAYISHANA PRIMARY SCHOOL	1	S21	No Fee
UGU	231879	NKEHLAMANDLA PRIMARY SCHOOL	1	S21	No Fee
UMKHANYAKUDE	231953	NKIWANENI PRIMARY SCHOOL	1	S21	No Fee
KING CETSHWAYO	231990	NKIYANKIYA PRIMARY SCHOOL	2	S21	No Fee
AMAJUBA	232027	NKLANGOZI PRIMARY SCHOOL	1	S21	No Fee
UMKHANYAKUDE	232064	NKODIBE SECONDARY SCHOOL	3	S21	No Fee
UMKHANYAKUDE	232101	NKOLOKOTHO PRIMARY SCHOOL	1	S21	No Fee
ZULULAND	232138	NKOMBABANTU COMBINED	1	S21	No Fee
UMKHANYAKUDE	307359	NKOMBANE PRIMARY SCHOOL	2	S21	No Fee
UMKHANYAKUDE	443593	NKOMBOSE HIGH SCHOOL	3	S21	No Fee
ILEMBE	232175	NKOMIDLI PRIMARY SCHOOL	2	S21	No Fee
UMKHANYAKUDE	327709	NKOMO FULL SERVICE PRIMARY	2	S21	No Fee
HARRY GWALA	493395	NKOMOSE COMPREHENSIVE HGH	2	Non S21	No Fee
ZULULAND	232212	NKONGOLWANA PUBLIC PRIMARY	3	S21	No Fee
KING CETSHWAYO	232249	NKONINGA PRIMARY SCHOOL	2	S21	No Fee
KING CETSHWAYO	232286	NKONISA PRIMARY SCHOOL	1	S21	No Fee
UMKHANYAKUDE	232323	NKONJANE PRIMARY SCHOOL	1	S21	No Fee
UGU	232360	NKONKA HIGH SCHOOL	3	S21	No Fee
UMKHANYAKUDE	232434	NKONYANE PRIMARY SCHOOL	2	S21	No Fee
UMZINYATHI	303659	NKONZA SECONDARY SCHOOL	1	S21	No Fee
ZULULAND	232471	NKONZWENI PRIMARY SCHOOL	1	S21	No Fee
UMKHANYAKUDE	232545	NKOSANA HIGH SCHOOL	2	S21	No Fee
KING CETSHWAYO	232582	NKOSAZANA PRIMARY SCHOOL	2	S21	No Fee
PINETOWN	232656	NKOSENYE INTERMEDIATE SCHOOL	4	S21	Fee Paying
PINETOWN	232693	NKOSIBOMVU SECONDARY SCHOOL	3	S21	No Fee
UMKHANYAKUDE	307396	NKOSIKAYINGANGATHI SECONDARY	2	S21	No Fee
PINETOWN	232730	NKOSINATHI SECONDARY SCHOOL	3	S21	No Fee
KING CETSHWAYO	232767	NKOSITHANDILE HIGH SCHOOL	2	S21	No Fee
ZULULAND	232804	NKOSIYETHU PRIMARY SCHOOL	4	S21	Fee Paying
ZULULAND	232841	NKOWANE HIGH SCHOOL	1	S21	No Fee
UGU	232878	NKUKHU LOWER PRIMARY SCHOOL	2	S21	No Fee
PINETOWN	232915	NKULISABANTU PRIMARY SCHOOL	4	S21	Fee Paying
KING CETSHWAYO	232952	NKUME PRIMARY SCHOOL	2	S21	No Fee
KING CETSHWAYO	232989	NKUNGUMATHE	2	S21	No Fee
UMKHANYAKUDE	233026	NKUNGWINI PRIMARY SCHOOL	2	S21	No Fee
UMZINYATHI	233100	NKUNYANA PRIMARY SCHOOL	1	S21	No Fee
ILEMBE	233137	NKUNZEMALUNDA PRIMARY	2	S21	No Fee

INDICATIVE RESOURCE TARGETING LIST_2018 19

KZNDoe

DISTRICT	EMIS	SCHOOL	SNQ	Section 21 Status	Fee Status
UTHUKELA	233174	NKUNZI PRIMARY SCHOOL	1	S21	No Fee
UGU	233063	NKUSWANA PRIMARY SCHOOL	2	S21	No Fee
ZULULAND	233211	NKWAMBAZI PRIMARY SCHOOL	1	S21	No Fee
UMZINYATHI	233248	NKWE PRIMARY SCHOOL	3	S21	No Fee
HARRY GWALA	233285	NKWELETSHENI PRIMARY SCHOOL	1	S21	No Fee
ZULULAND	233322	NKWEME PRIMARY SCHOOL	1	S21	No Fee
ILEMBE	233359	NKWENKWEZI HIGH SCHOOL	3	S21	No Fee
HARRY GWALA	233396	NKWEZELA PRIMARY SCHOOL	3	S21	No Fee
UGU	233433	NOBAMBA HIGH SCHOOL	3	S21	No Fee
UMGUNGUNDLOVU	233470	NOBANDA PRIMARY SCHOOL	3	S21	No Fee
ILEMBE	233507	NOBANTU PRIMARY SCHOOL	1	S21	No Fee
HARRY GWALA	323862	NOBENGELA PRIMARY SCHOOL	2	S21	No Fee
HARRY GWALA	427313	NOBILA SENIOR PRIMARY SCHOOL	3	S21	No Fee
UMKHANYAKUDE	233544	NOBIYA HIGH SCHOOL	1	S21	No Fee
UTHUKELA	233581	NOBOMI SECONDARY SCHOOL	2	S21	No Fee
UGU	233618	NOBUZWE PRIMARY SCHOOL	1	S21	No Fee
UMZINYATHI	233655	NOCOMBOSHE PRIMARY SCHOOL	1	S21	No Fee
UTHUKELA	334517	NODADA PRIMARY SCHOOL	1	S21	No Fee
UMKHANYAKUDE	233692	NODINEKA SECONDARY SCHOOL	1	S21	No Fee
ZULULAND	233729	NODWENGU PP SCHOOL	1	S21	No Fee
KING CETSHWAYO	319754	NOGABISELA HIGH SCHOOL	2	Non S21	No Fee
UTHUKELA	233766	NOGAGA PRIMARY SCHOOL	2	S21	No Fee
KING CETSHWAYO	233803	NOGAJUKA PRIMARY SCHOOL	1	S21	No Fee
UMGUNGUNDLOVU	233840	NOGASELA PRIMARY SCHOOL	2	S21	No Fee
UMZINYATHI	233877	NOGAWU PRIMARY SCHOOL	1	Non S21	No Fee
UMZINYATHI	233914	NOGIDA HIGH SCHOOL	1	S21	No Fee
KING CETSHWAYO	233951	NOGOBHOZA PRIMARY SCHOOL	2	S21	No Fee
UMGUNGUNDLOVU	233988	NOGQAZA PRIMARY SCHOOL	4	S21	Fee Paving
PINETOWN	234025	NOGUNJWA HIGH SCHOOL	2	S21	No Fee
ZULULAND	326858	NOJU SECONDARY SCHOOL	3	S21	No Fee
KING CETSHWAYO	234062	NOKHALELA HIGH SCHOOL	1	S21	No Fee
HARRY GWALA	427350	NOKHWEZI S.P.S	2	S21	No Fee
UTHUKELA	234099	NOKOPELA PRIMARY SCHOOL	1	S21	No Fee
ILEMBE	234136	NOKUBUSA PRIMARY SCHOOL	1	S21	No Fee
AMAJUBA	234173	NOKUKHANYA PRIMARY SCHOOL	3	S21	No Fee
HARRY GWALA	234210	NOKWEJA PRIMARY SCHOOL	2	S21	No Fee
HARRY GWALA	234247	NOKWEJA SECONDARY SCHOOL	2	Non S21	No Fee
HARRY GWALA	234284	NOMABHUNGA LOWER PRIMARY	1	S21	No Fee
UMZINYATHI	234321	NOMAFU HIGH SCHOOL	1	S21	No Fee
HARRY GWALA	234358	NOMAGAGA PRIMARY SCHOOL	1	S21	No Fee
UMKHANYAKUDE	234395	NOMAGANGA PRIMARY SCHOOL	3	S21	No Fee
UMZINYATHI	234469	NOMAHAYE PRIMARY SCHOOL	1	S21	No Fee
ILEMBE	411181	NOMAKHALADI PRIMARY SCHOOL	1	S21	No Fee
UGU	234506	NOMAKHANZANA PRIMARY SCHOOL	2	S21	No Fee
UGU	234432	NOMAMGEJE PRIMARY SCHOOL	2	S21	No Fee
HARRY GWALA	234543	NOMANDLA J.P	1	S21	No Fee
UMZINYATHI	440448	NOMAQHULU PRIMARY SCHOOL	1	S21	No Fee
KING CETSHWAYO	311725	NOMAQONI HIGH SCHOOL	2	S21	No Fee
UMZINYATHI	343508	NOMASHAKA PRIMARY SCHOOL	2	S21	No Fee
UMKHANYAKUDE	234617	NOMATHIYA TECHNICAL HIGH	3	S21	No Fee
ZULULAND	234654	NOMATIYELA SECONDARY	1	S21	No Fee
UMLAZI	234691	NOMAVIMBELA HIGH SCHOOL	2	S21	No Fee
UGU	234765	NOMAZWE HIGH SCHOOL	1	Non S21	No Fee
UGU	234802	NOMBAYINGANA COMBINED	1	S21	No Fee
HARRY GWALA	427387	NOMBEWU FULL SERVICE SCHOOL	2	S21	No Fee
ILEMBE	234839	NOMBIKA SECONDARY SCHOOL	3	S21	No Fee
UGU	234876	NOMBUSO HIGH SCHOOL	2	S21	No Fee
KING CETSHWAYO	213897	NOMDUMO COMBINED	2	S21	No Fee
UMZINYATHI	235394	NOMDUMO HIGH SCHOOL	1	S21	No Fee
HARRY GWALA	427424	NOMEVA SENIOR PRIMARY SCHOOL	1	Non S21	No Fee
PINETOWN	234950	NOMFIHLELA PRIMARY SCHOOL	3	S21	No Fee
UMZINYATHI	234987	NOMFOMELA PRIMARY SCHOOL	1	S21	No Fee
HARRY GWALA	235024	NOMGIDI PRIMARY SCHOOL	2	Non S21	No Fee
UMKHANYAKUDE	235061	NOMPONDO PRIMARY SCHOOL	1	S21	No Fee
HARRY GWALA	427461	NOMPUMELELO HIGH SCHOOL	1	S21	No Fee
UTHUKELA	235098	NOMTSHILO PRIMARY SCHOOL	1	S21	No Fee
KING CETSHWAYO	235135	NOMUWA PRIMARY SCHOOL	2	S21	No Fee
KING CETSHWAYO	235172	NOMYACA HIGH SCHOOL	2	S21	No Fee
UMLAZI	449550	NOMZAMO MANDELA PRIMARY	3	Non S21	No Fee
HARRY GWALA	117549	NOMZAMO PRIMARY SCHOOL	2	Non S21	No Fee
ZULULAND	235209	NOMZIMANA HIGH SCHOOL	1	S21	No Fee
ZULULAND	235246	NOMZINTO HIGH SHOOOL	1	Non S21	No Fee
ILEMBE	235320	NONDABULA PRIMARY SCHOOL	2	S21	No Fee
UMKHANYAKUDE	441780	NONDABUYA PRMARY SCHOOL	3	S21	No Fee
UMGUNGUNDLOVU	235283	NONDENISA HIGH SCHOOL	2	S21	No Fee
UMKHANYAKUDE	235357	NONDUMISO HIGH SCHOOL	2	S21	No Fee
UMZINYATHI	235468	NONDWENI PRIMARY SCHOOL	2	S21	No Fee

INDICATIVE RESOURCE TARGETING LIST_2018 19

KZNDoe

DISTRICT	EMIS	SCHOOL	SNQ	Section 21 Status	Fee Status
KING CETSHWAYO	235505	NONGAMLANA HIGH SCHOOL	1	S21	No Fee
HARRY GWALA	235542	NONGENGANE PRIMARY SCHOOL	1	S21	No Fee
ZULULAND	235579	NONGOMA INTERMEDIATE SCHOOL	4	S21	Fee Paying
KING CETSHWAYO	235616	NONGWELEZA HIGH SCHOOL	3	S21	No Fee
UGU	407074	NONGWINYA PRIMARY SCHOOL	1	S21	No Fee
IEMBE	235653	NONHLEU SECONDARY SCHOOL	3	S21	No Fee
UMKHANYAKUDE	235690	NONIKELA PRIMARY SCHOOL	2	S21	No Fee
UMKHANYAKUDE	341288	NONJINIKAZI FULL SERVICE	2	S21	No Fee
HARRY GWALA	444111	NONKUBELA PRIMARY SCHOOL	3	Non S21	No Fee
HARRY GWALA	235727	NONKWENKWANE HIGH SCHOOL	2	S21	No Fee
IEMBE	235801	NONOTI PRIMARY SCHOOL	3	S21	No Fee
PINETOWN	235838	NONQANDA PRIMARY SCHOOL	2	S21	No Fee
UGU	235875	NONTSHUNTHA PRIMARY SCHOOL	2	S21	No Fee
UMKHANYAKUDE	325230	NONTSHWILIZA PRIMARY SCHOOL	1	S21	No Fee
UMGUNGUNDLOVU	235912	NONZILA PRIMARY SCHOOL	2	S21	No Fee
IEMBE	235949	NOODSBERG PRIMARY SCHOOL	2	S21	No Fee
UMZINYATHI	235986	NOORDENVELD PRIMARY SCHOOL	1	S21	No Fee
IEMBE	400969	NOPHUNGWA PRIMARY SCHOOL	2	S21	No Fee
KING CETSHWAYO	324749	NOQANDELA HIGH SCHOOL	1	S21	No Fee
PINETOWN	236023	NOQOMFELA PRIMARY SCHOOL	2	S21	No Fee
IEMBE	277426	NORTH COAST PRIMARY SCHOOL	4	S21	Fee Paying
UMLAZI	236097	NORTH CREST PRIMARY SCHOOL	5	S21	Fee Paying
UMGUNGUNDLOVU	236134	NORTHBURY PARK SECONDARY	5	S21	Fee Paying
UMGUNGUNDLOVU	236171	NORTHDAL PRIMARY SCHOOL	5	S21	Fee Paying
UMLAZI	236245	NORTHDENE PREPARATORY SCHOOL	5	S21	Fee Paying
PINETOWN	236208	NORTHDENE PRIMARY SCHOOL	5	S21	Fee Paying
UMGUNGUNDLOVU	236282	NORTHERN PARK PRIMARY SCHOOL	5	S21	Fee Paying
UMLAZI	236319	NORTHLANDS GIRLS HIGH SCHOOL	5	S21	Fee Paying
UMGUNGUNDLOVU	236393	NORTHLANDS PRIMARY SCHOOL	5	S21	Fee Paying
UMLAZI	236430	NORTHLANDS PRIMARY SCHOOL	5	S21	Fee Paying
PINETOWN	236467	NORTHLEN PRIMARY SCHOOL	5	S21	Fee Paying
PINETOWN	236504	NORTHMEAD SECONDARY SCHOOL	5	S21	Fee Paying
PINETOWN	236541	NORTHVIEW PRIMARY SCHOOL	5	S21	Fee Paying
UMLAZI	236615	NORTHWOOD SCHOOL	5	S21	Fee Paying
UGU	236652	NOSITHA PRIMARY SCHOOL	3	S21	No Fee
UMKHANYAKUDE	236689	NOTHANDO HIGH SCHOOL	1	S21	No Fee
IEMBE	236726	NOTHWENI PRIMARY SCHOOL	1	S21	No Fee
UMGUNGUNDLOVU	236837	NOTTINGHAM ROAD PRIMARY	3	S21	No Fee
IEMBE	236911	NOVIMBA PRIMARY SCHOOL	1	S21	No Fee
UMGUNGUNDLOVU	236948	NOVUKA PRIMARY SCHOOL	2	S21	No Fee
KING CETSHWAYO	236985	NOVUNULA PRIMARY SCHOOL	1	S21	No Fee
UMLAZI	237022	NOVUNYWA S. P. SCHOOL	2	S21	No Fee
KING CETSHWAYO	237059	NOYIBEWU PRIMARY SCHOOL	1	S21	No Fee
PINETOWN	237096	NQABAKAZULU COMPREHENSIVE	4	S21	Fee Paying
ZULULAND	237133	NQABAYEMBUBE HIGH SCHOOL	2	S21	No Fee
PINETOWN	237170	NQABAYEZITHA PRIMARY SCHOOL	3	S21	No Fee
UGU	237207	NQABENI PRIMARY SCHOOL	2	S21	No Fee
IEMBE	237244	NQAKATHELA SECONDARY SCHOOL	2	S21	No Fee
KING CETSHWAYO	309468	NQAMANA SECONDARY SCHOOL	1	S21	No Fee
KING CETSHWAYO	237281	NQAMBOSHANA PRIMARY SCHOOL	2	S21	No Fee
UMKHANYAKUDE	237355	NQIWANENI PRIMARY SCHOOL	4	S21	Fee Paying
PINETOWN	237392	NQOBANE PRIMARY SCHOOL	3	S21	No Fee
ZULULAND	308987	NQOBANI PRIMARY SCHOOL	1	S21	No Fee
UTHUKELA	237429	NQOBILE COMBINED SCHOOL	1	S21	No Fee
UMKHANYAKUDE	326044	NQOBIZAZI SECONDARY SCHOOL	2	S21	No Fee
ZULULAND	311244	NQOBIZITHA COMMERCIAL SCHOOL	1	S21	No Fee
UMKHANYAKUDE	237466	NQOBIZIWE PRIMARY SCHOOL	1	S21	No Fee
ZULULAND	237503	NQULWANE FULL SERVICE	1	S21	No Fee
KING CETSHWAYO	237540	NQUMIZWE HIGH SCHOOL	2	S21	No Fee
KING CETSHWAYO	237577	NQUNDU COMBINED SCHOOL	2	S21	No Fee
ZULULAND	237614	NQUNQA PRIMARY SCHOOL	1	S21	No Fee
UMZINYATHI	237725	NQUTHU PLACE OF SAFETY	3	S21	No Fee
KING CETSHWAYO	237688	NQUTSHINI PRIMARY SCHOOL	3	S21	No Fee
UMKHANYAKUDE	441595	NQUTSHINI PRIMARY SCHOOL	3	S21	No Fee
UMZINYATHI	237651	NQUTU LUTHERAN PRIMARY	1	S21	No Fee
UMKHANYAKUDE	237762	NSABALELE PRIMARY SCHOOL	1	S21	No Fee
ZULULAND	237799	NSABEKHULUMA HIGH SCHOOL	1	S21	No Fee
UMKHANYAKUDE	237836	NSALAMANGA SECONDARY SCHOOL	1	S21	No Fee
UTHUKELA	237873	NSETHENI PRIMARY SCHOOL	1	S21	No Fee
KING CETSHWAYO	237910	NSEZI PRIMARY SCHOOL	1	S21	No Fee
UMGUNGUNDLOVU	237984	NSIKAKAZI HIGH SCHOOL	1	S21	No Fee
ZULULAND	325637	NSIKAYEMPILO PUBLIC PRIMARY	1	S21	No Fee
ZULULAND	238021	NSIKAYENDLU HIGH SCHOOL	4	S21	Fee Paying
UMGUNGUNDLOVU	337884	NSIKAYETHU COMPREHENSIVE	3	S21	No Fee
UTHUKELA	238056	NSIKAYEZWE COMBINED SCHOOL	1	S21	No Fee
ZULULAND	238095	NSIKAYEZWE SP SCHOOL	1	S21	No Fee
UMKHANYAKUDE	238132	NSIMBANE PRIMARY SCHOOL	1	S21	No Fee

INDICATIVE RESOURCE TARGETING LIST_2018 19

KZNDoe

DISTRICT	EMIS	SCHOOL	SNQ	Section 21 Status	Fee Status
HARRY GWALA	238169	NSIMBINI PRIMARY SCHOOL	1	S21	No Fee
UMLAZI	413882	NSIMBINI PRIMARY SCHOOL	3	S21	No Fee
UMZINYATHI	337958	NSIMBINI PRIMARY SCHOOL	1	S21	No Fee
UMZINYATHI	238206	NSINGABANTU C.P SCHOOL	1	S21	No Fee
KING CETSHWAYO	238243	NSIWA PRIMARY SCHOOL	2	S21	No Fee
UMKHANYAKUDE	238280	NSOMBOSI PRIMARY SCHOOL	1	S21	No Fee
ILEMBE	238317	NSONGANSONGA PRIMARY SCHOOL	2	S21	No Fee
UMGUNGUNDLOVU	238354	NSONGENI SECONDARY SCHOOL	1	S21	No Fee
UMKHANYAKUDE	238391	NSONGWENI PRIMARY SCHOOL	2	S21	No Fee
ILEMBE	238428	NSONONO COMBINED PRIMARY	1	S21	No Fee
ZULULAND	337514	NSONYANE PRIMARY SCHOOL	2	S21	No Fee
KING CETSHWAYO	238465	NSUKAZI PRIMARY SCHOOL	1	S21	No Fee
UMKHANYAKUDE	411107	NSUKUMBILI PRIMARY SCHOOL	1	S21	No Fee
KING CETSHWAYO	238502	NSUNDUKAZI PRIMARY SCHOOL	1	S21	No Fee
UTHUKELA	238539	NSUNGULU JUNIOR PRIMARY	3	S21	No Fee
KING CETSHWAYO	238576	NSUNGUZA PRIMARY SCHOOL	1	Non S21	No Fee
ILEMBE	238613	NSUNGWINI COMBINED SCHOOL	1	S21	No Fee
KING CETSHWAYO	238650	NSUZE PRIMARY SCHOOL	1	S21	No Fee
UTHUKELA	238687	NSWELAMANZIVELA JUNIOR	3	S21	No Fee
UGU	238724	NTABA PRIMARY SCHOOL	2	S21	No Fee
ZULULAND	325711	NTABABOMVU SECONDARY SCHOOL	2	S21	No Fee
UTHUKELA	327746	NTABABUSUKU HIGH SCHOOL	2	S21	No Fee
ILEMBE	441188	NTABAKHATHAZA PRIMARY SCHOOL	1	S21	No Fee
UGU	238761	NTABALUKHOZI HIGH SCHOOL	1	S21	No Fee
HARRY GWALA	238798	NTABAMAKHABA PRIMARY SCHOOL	2	S21	No Fee
UMZINYATHI	440485	NTABAMHLOPHE PRIMARY SCHOOL	1	S21	No Fee
UTHUKELA	238835	NTABAMHLOPHE PRIMARY SCHOOL	2	S21	No Fee
HARRY GWALA	308432	NTABANE HIGH SCHOOL	2	S21	No Fee
KING CETSHWAYO	317830	NTABANKULU PRIMARY SCHOOL	1	S21	No Fee
KING CETSHWAYO	238872	NTABANTUZUMA HIGH SCHOOL	2	S21	No Fee
UMZINYATHI	238909	NTABASIBAHLE C.P SCHOOL	1	S21	No Fee
ILEMBE	238946	NTABASKOP PRIMARY SCHOOL	1	S21	No Fee
ZULULAND	238983	NTABASUKA HIGH SCHOOL	1	S21	No Fee
UMKHANYAKUDE	239020	NTABAYENGWE PRIMARY SCHOOL	2	S21	No Fee
UMZINYATHI	446627	NTABENDE PRIMARY SCHOOL	1	S21	No Fee
HARRY GWALA	239057	NTABENDE SECONDARY SCHOOL	2	Non S21	No Fee
KING CETSHWAYO	343360	NTABENI PRIMARY SCHOOL	3	S21	No Fee
ILEMBE	239094	NTABINAMAFUTHA SECONDARY	2	S21	No Fee
UMZINYATHI	239131	NTALANTALA SECONDARY SCHOOL	1	S21	No Fee
HARRY GWALA	239168	NTAMBANANE PRIMARY SCHOOL	1	S21	No Fee
UMKHANYAKUDE	239205	NTAMINEMIDWA HIGH SCHOOL	1	S21	No Fee
UMKHANYAKUDE	239242	NTANDABANTU PRIMARY SCHOOL	1	S21	No Fee
ZULULAND	239279	NTANDAKUWELA PRIMARY SCHOOL	2	S21	No Fee
ILEMBE	239316	NTANDO PRIMARY SCHOOL	1	S21	No Fee
UMKHANYAKUDE	239353	NTANDOKAZI P	2	S21	No Fee
KING CETSHWAYO	299885	NTANDOKAZI PRIMARY SCHOOL	1	S21	No Fee
UMZINYATHI	312687	NTANDOYETHU PRIMARY SCHOOL	2	S21	No Fee
UMZINYATHI	440522	NTANYANA PRIMARY SCHOOL	1	S21	No Fee
UMZINYATHI	239390	NTANYANDLOVU PRIMARY SCHOOL	3	S21	No Fee
KING CETSHWAYO	239427	NTANYENI PRIMARY SCHOOL	1	Non S21	No Fee
UMZINYATHI	239464	NTANYEZULU PRIMARY SCHOOL	1	S21	No Fee
ILEMBE	239501	NTATHAKUSA PRIMARY SCHOOL	2	S21	No Fee
UTHUKELA	239538	NTATHAKUSA SECONDARY SCHOOL	2	S21	No Fee
KING CETSHWAYO	239575	NTATSHANA PRIMARY SCHOOL	1	S21	No Fee
PINETOWN	239612	NTEE HIGH SCHOOL	4	S21	Fee Paying
AMAJUBA	218929	NTENDEKA COMBINED SCHOOL	2	S21	No Fee
ILEMBE	239649	NTENDENI PRIMARY SCHOOL	1	S21	No Fee
UMZINYATHI	447256	NTENESHANA PRIMARY SCHOOL	1	S21	No Fee
KING CETSHWAYO	239686	NTENESHANE PRIMARY SCHOOL	2	S21	No Fee
UMKHANYAKUDE	239723	NTENGA PRIMARY SCHOOL	1	S21	No Fee
UGU	239760	NTENGO PRIMARY SCHOOL	1	S21	No Fee
UMKHANYAKUDE	448366	NTIKILI PRIMARY SCHOOL	3	Non S21	No Fee
UMZINYATHI	239797	NTILI PRIMARY SCHOOL	1	S21	No Fee
ZULULAND	239834	NTILINGWE H.P. SCHOOL	1	S21	No Fee
KING CETSHWAYO	239945	NTINGWE PRIMARY SCHOOL	1	S21	No Fee
UMZINYATHI	239982	NTININI PRIMAY SCHOOL	1	S21	No Fee
UMGUNGUNDLOVU	240019	NTINTISA PRIMARY SCHOOL	2	S21	No Fee
HARRY GWALA	427498	NTLABENI JUNIOR SECONDARY	2	S21	No Fee
HARRY GWALA	427535	NTLABAMASOKA JUNIOR	2	S21	No Fee
AMAJUBA	240056	NTOBOKO PRIMARY SCHOOL	4	S21	Fee Paying
KING CETSHWAYO	240093	NTOBOZI PRIMARY SCHOOL	3	S21	No Fee
UTHUKELA	240130	NTOKOZO PRIMARY SCHOOL	1	S21	No Fee
UMKHANYAKUDE	241067	NTOKOZWENI PRIMARY SCHOOL	1	S21	No Fee
UMZINYATHI	322307	NTOKOZWENI PRIMARY SCHOOL	1	S21	No Fee
KING CETSHWAYO	240204	NTOLWANE PRIMARY SCHOOL	1	S21	No Fee
ZULULAND	321493	NTOMBAZI PRIMARY SCHOOL	2	S21	No Fee
UMKHANYAKUDE	240241	NTOMBEMHLOPHE PRIMARY	1	S21	No Fee

INDICATIVE RESOURCE TARGETING LIST_2018 19

KZNDoe

DISTRICT	EMIS	SCHOOL	SNQ	Section 21 Status	Fee Status
UMZINYATHI	446997	NTOMBIYODUMO PRIMARY SCHOOL	1	S21	No Fee
KING CETSHWAYO	448329	NTOMBOKAZI PRIMARY SCHOOL	3	Non S21	No Fee
KING CETSHWAYO	240315	NTONGANDE HIGH SCHOOL	3	S21	No Fee
UGU	240352	NTONTONTO COMBINED PRIMARY	1	S21	No Fee
UMZINYATHI	240426	NTSHANGASE PRIMARY SCHOOL	2	S21	No Fee
UTHUKELA	240463	NTSHELE PRIMARY SCHOOL	1	S21	No Fee
ZULULAND	240500	NTSHIBANTSHIBA PRIMARY SCHOOL	3	S21	No Fee
KING CETSHWAYO	240537	NTSHIDI PRIMARY SCHOOL	2	S21	No Fee
UMKHANYAKUDE	310541	NTSHINGWAYO SECONDARY	2	S21	No Fee
UMZINYATHI	240574	NTSHISHILI PRIMARY SCHOOL	1	S21	No Fee
UMGUNGUNDLOVU	240611	NTSHIYABANTU PRIMARY SCHOOL	2	S21	No Fee
ZULULAND	240648	NTSHIYANGIBONE PRIMARY	2	S21	No Fee
HARRY GWALA	427572	NTSHONGO JUNIOR SECONDARY	2	Non S21	No Fee
PINETOWN	237947	NTSHONGWENI PRIMARY SCHOOL	3	S21	No Fee
UTHUKELA	240685	NTSHOSHO PRIMARY SCHOOL	1	S21	No Fee
HARRY GWALA	240722	NTSIMBINI PRIMARY SCHOOL	2	Non S21	No Fee
UMKHANYAKUDE	240759	NTSINDE COMMERCIAL HIGH	2	S21	No Fee
ZULULAND	326155	NTSONYANE PRIMARY SCHOOL	1	S21	No Fee
ZULULAND	240796	NTSWALAKAHLA PRIMARY SCHOOL	3	S21	No Fee
PINETOWN	240833	NTUKUSO PRIMARY	3	S21	No Fee
UMKHANYAKUDE	495356	NTULABAKAYISE SECONDARY	1	Non S21	No Fee
UMKHANYAKUDE	333888	NTULUFAKAZI PRIMARY SCHOOL	2	S21	No Fee
KING CETSHWAYO	240907	NTUMBENI PRIMARY SCHOOL	1	S21	No Fee
KING CETSHWAYO	240944	NTUMENI PRIMARY SCHOOL	2	S21	No Fee
UMZINYATHI	440559	NTUNJENI PRIMARY SCHOOL	1	S21	No Fee
KING CETSHWAYO	240981	NTUTHUKO PRIMARY SCHOOL	1	S21	No Fee
KING CETSHWAYO	241018	NTUTHUNGA PRIMARY SCHOOL	1	S21	No Fee
HARRY GWALA	241055	NTWASAHLOBO HIGH SCHOOL	2	S21	No Fee
UMGUNGUNDLOVU	241092	NTWEKA PRIMARY SCHOOL	3	S21	No Fee
UMLAZI	241129	NTWELA PRIMARY SCHOOL	3	S21	No Fee
UMLAZI	241166	NTWENHLE SECONDARY SCHOOL	3	S21	No Fee
UGU	241203	NUNGWANE PRIMARY SCHOOL	3	S21	No Fee
ZULULAND	241240	NUWE REPUBLIEK PRIMARY	5	S21	Fee Paying
UMLAZI	241277	NWABI HIGH SCHOOL	3	S21	No Fee
KING CETSHWAYO	241314	NXENJANE PRIMARY SCHOOL	2	S21	No Fee
KING CETSHWAYO	241351	NXUSA PRIMARY SCHOOL	1	S21	No Fee
HARRY GWALA	427609	NYAKA JUNIOR SECONDARY SCHOOL	1	S21	No Fee
ILEMBE	241388	NYAKANA COMBINED SCHOOL	3	S21	No Fee
UMZINYATHI	241425	NYAKAZA PRIMARY SCHOOL	1	S21	No Fee
UMKHANYAKUDE	241462	NYALAZI PRIMARY SCHOOL	2	S21	No Fee
UMKHANYAKUDE	309986	NYAMANE SECONDARY SCHOOL	2	S21	No Fee
ILEMBE	241499	NYAMAZANE PRIMARY SCHOOL	1	S21	No Fee
UMGUNGUNDLOVU	241536	NYAMBAYI PRIMARY SCHOOL	2	S21	No Fee
UMGUNGUNDLOVU	241573	NYANDA PRIMARY SCHOOL	3	S21	No Fee
UMZINYATHI	241610	NYANDU PRIMARY SCHOOL	1	S21	No Fee
UMLAZI	241647	NYANISWENI JUNIOR PRIMARY	4	S21	Fee Paying
AMAJUBA	241684	NYANYADU	2	S21	No Fee
UMKHANYAKUDE	241721	NYATHINI PRIMARY SCHOOL	2	S21	No Fee
ZULULAND	241758	NYAWOSHANE PRIMARY SCHOOL	2	S21	No Fee
KING CETSHWAYO	241795	NYEMBE PRIMARY SCHOOL	2	S21	No Fee
UTHUKELA	444481	NYENDE PRIMARY SCHOOL	3	S21	No Fee
HARRY GWALA	427646	NYENYEZI SENIOR PRIMARY SCHOOL	2	S21	No Fee
ZULULAND	241832	NYONEBOMVU SECONDARY SCHOOL	2	S21	No Fee
PINETOWN	241869	NYONI PRIMARY SCHOOL	3	S21	No Fee
UMGUNGUNDLOVU	241906	NYONITHWELE SECONDARY SCHOOL	3	S21	No Fee
UMZINYATHI	241943	NYONIYEZWE HIGH SCHOOL	1	S21	No Fee
UMZINYATHI	241980	NYONYANA PRIMARY SCHOOL	1	S21	No Fee
PINETOWN	242017	NYUSWA PRIMARY SCHOOL	3	S21	No Fee
KING CETSHWAYO	242054	NZALABANTU PRIMARY SCHOOL	3	S21	No Fee
ZULULAND	242091	NZAMANGAMANDLA PRIMARY	1	S21	No Fee
AMAJUBA	447441	NZIMENDE PRIMARY SCHOOL	3	S21	No Fee
ZULULAND	242128	NZOBO PRIMARY SCHOOL	1	S21	No Fee
KING CETSHWAYO	242165	NZUZA SENIOR SECONDARY SCHOOL	2	S21	No Fee
PINETOWN	257224	OAKFORD PRIMARY SCHOOL	2	S21	No Fee
ZULULAND	242239	OBANI PRIMARY SCHOOL	1	S21	No Fee
KING CETSHWAYO	242276	OBANJENI PRIMARY SCHOOL	3	S21	No Fee
PINETOWN	496688	OBED MLABA TECHNICAL HIGH	1	Non S21	No Fee
UMZINYATHI	242350	OBISINI PRIMARY SCHOOL	1	S21	No Fee
ZULULAND	242387	OBIVANE PRIMARY SCHOOL	2	S21	No Fee
UTHUKELA	242424	OBONJANENI PRIMARY SCHOOL	2	S21	No Fee
KING CETSHWAYO	242461	OBUKA SENIOR SECONDARY	1	Non S21	No Fee
UMLAZI	242498	OCEAN VIEW HOUSE PRIMARY	4	Non S21	Fee Paying
UMLAZI	242535	OCEANVIEW PRIMARY SCHOOL	5	Non S21	Fee Paying
ILEMBE	242572	OCHENI PRIMARY SCHOOL	1	S21	No Fee
KING CETSHWAYO	242609	OCILWANE PRIMARY SCHOOL	1	S21	No Fee
UGU	242683	ODEKE COMBINED PRIMARY	1	S21	No Fee
UGU	242720	ODIDINI PRIMARY SCHOOL	2	S21	No Fee

INDICATIVE RESOURCE TARGETING LIST_2018 19

KZNDoe

DISTRICT	EMIS	SCHOOL	SNQ	Section 21 Status	Fee Status
UMGUNGUNDLOVU	242757	ODLAMENI PRIMARY SCHOOL	1	S21	No Fee
AMAJUBA	242794	ODOLAND PRIMARY SCHOOL	1	S21	No Fee
UMGUNGUNDLOVU	242831	OEBISFELDE INTERMEDIATE SCHOOL	2	S21	No Fee
UTHUKELA	242868	OGADE PRIMARY SCHOOL	2	S21	No Fee
ILEMBE	242905	OGAGWINI PRIMARY SCHOOL	1	S21	No Fee
UMKHANYAKUDE	242942	OGAZINI PRIMARY SCHOOL	1	S21	No Fee
ZULULAND	242979	OGEDLENI PUBLIC PRIMARY	1	S21	No Fee
PINETOWN	243016	OGUNJINI PRIMARY SCHOOL	1	S21	No Fee
UMLAZI	243053	OGWINI COMPREHENSIVE	4	S21	Fee Paying
KING CETSHWAYO	243090	OHLAHLA PRIMARY SCHOOL	1	S21	No Fee
UMKHANYAKUDE	327154	OHLALWINI PRIMARY SCHOOL	1	S21	No Fee
PINETOWN	286306	OHLANGE HIGH SCHOOL	3	S21	No Fee
UGU	243164	OHLANGENI PRIMARY SCHOOL	1	S21	No Fee
KING CETSHWAYO	243238	OHLELO COMBINED SCHOOL	2	S21	No Fee
UGU	243275	OHLONGENI PRIMARY SCHOOL	3	S21	No Fee
AMAJUBA	243349	OKHALWENI PRIMARY SCHOOL	2	S21	No Fee
ZULULAND	243312	OKHALWENI PRIMARY SCHOOL	1	S21	No Fee
UMKHANYAKUDE	243386	OKHAYENI PRIMARY SCHOOL	1	S21	No Fee
UTHUKELA	243460	OKHOMBE PRIMARY SCHOOL	2	S21	No Fee
PINETOWN	243497	OKHOZINI SENIOR PRIMARY	3	S21	No Fee
ZULULAND	243534	OKHUKHO PUBLIC PRIMARY	1	S21	No Fee
UMZINYATHI	303696	OKHULANA PRIMARY SCHOOL	1	S21	No Fee
UMLAZI	243571	OKUMHLOPHE SECONDARY SCHOOL	4	S21	Fee Paying
KING CETSHWAYO	243608	OLD MILL SCHOOL	5	S21	Fee Paying
PINETOWN	243645	OLWAMBENI PRIMARY SCHOOL	3	S21	No Fee
UGU	243682	OLWANDLE HIGH SCHOOL	3	S21	No Fee
UGU	321197	OLWASINI JUNIOR PRIMARY	1	S21	No Fee
PINETOWN	243756	OLYMPIA PRIMARY SCHOOL	5	S21	Fee Paying
ZULULAND	243793	OMBIMBINI COMBINED PRIMARY	1	S21	No Fee
UMGUNGUNDLOVU	243830	ONDINI PRIMARY SCHOOL	2	S21	No Fee
ZULULAND	303104	ONGANE COMBINE SCHOOL	1	S21	No Fee
KING CETSHWAYO	243904	ONGOYE HIGH SCHOOL	3	S21	No Fee
KING CETSHWAYO	243867	ONGOYE PRIMARY SCHOOL	3	S21	No Fee
ZULULAND	243941	ONINGENI PRIMARY SCHOOL	1	S21	No Fee
KING CETSHWAYO	243978	ONTINGWENI PRIMARY SCHOOL	2	S21	No Fee
UMKHANYAKUDE	244163	OPHANSI PRIMARY SCHOOL	1	S21	No Fee
UMLAZI	244200	OPHAPHENI PRIMARY SCHOOL	3	S21	No Fee
UMZINYATHI	244052	OPHATHE PRIMARY SCHOOL	2	S21	No Fee
UMZINYATHI	244237	OPHOFINI SECONDARY SCHOOL	1	S21	No Fee
UMKHANYAKUDE	244274	OPHONDWENI PRIMARY SCHOOL	1	S21	No Fee
ZULULAND	244311	OPHONGOLO HIGH SCHOOL	3	S21	No Fee
ZULULAND	244348	OPHUZANE PRIMARY SCHOOL	2	S21	No Fee
UTHUKELA	244385	OPPERMANSKRAAL PRIMARY	1	S21	No Fee
UMGUNGUNDLOVU	244422	OQAQENI PRIMARY SCHOOL	1	S21	No Fee
UMKHANYAKUDE	244459	OQONDWENI PRIMARY SCHOOL	1	S21	No Fee
UTHUKELA	244496	OQUNGWENI PRIMARY SCHOOL	1	S21	No Fee
UMGUNGUNDLOVU	244570	ORIENT HEIGHTS PRIMARY SCHOOL	5	S21	Fee Paying
UMLAZI	244607	ORIENT HILL PRIMARY SCHOOL	5	S21	Fee Paying
UMLAZI	244681	ORISSA PRIMARY SCHOOL	5	Non S21	Fee Paying
UMZINYATHI	244718	OSCARSBERG PRIMARY SCHOOL	2	S21	No Fee
UMKHANYAKUDE	244755	OSHABENI PRIMARY SCHOOL	2	S21	No Fee
ZULULAND	244829	OSINGISINGIN PRIMARY SCHOOL	2	S21	No Fee
AMAJUBA	244903	OSIZWENI HIGH SCHOOL	4	S21	Fee Paying
ILEMBE	244866	OSIZWENI PRIMARY SCHOOL	2	S21	No Fee
UMZINYATHI	440596	OSUTHU PRIMARY SCHOOL	1	S21	No Fee
UGU	244940	OTHANDWENI JUNIOR PRIMARY	1	S21	No Fee
UMGUNGUNDLOVU	244977	OTHIYENI PRIMARY SCHOOL	1	S21	No Fee
UMKHANYAKUDE	245014	OTHOBOTHINI PRIMARY SCHOOL	2	S21	No Fee
UMKHANYAKUDE	245051	OTHUNGWINI PRIMARY SCHOOL	2	S21	No Fee
PINETOWN	245088	OTHWEBA PRIMARY SCHOOL	3	S21	No Fee
ILEMBE	245125	OTIMATI PRIMARY SCHOOL	1	S21	No Fee
PINETOWN	245162	OTTAWA PRIMARY SCHOOL	5	S21	Fee Paying
ILEMBE	245347	OUR LADY OF THE ROSARY	2	S21	No Fee
UMKHANYAKUDE	245236	OURLADY PRIMARY SCHOOL	2	S21	No Fee
UMZINYATHI	245384	OUTFALL PRIMARY SCHOOL	2	S21	No Fee
UMLAZI	245421	OVERPORT S.R.S. PRIMARY SCHOOL	5	S21	Fee Paying
UMLAZI	245458	OVERPORT SECONDARY SCHOOL	5	S21	Fee Paying
UMZINYATHI	245495	OVERTOUN PRIMARY SCHOOL	1	S21	No Fee
KING CETSHWAYO	245532	OVICENI PRIMARY SCHOOL	2	S21	No Fee
ZULULAND	245569	OVUKUKANENI PRIMARY SCHOOL	1	S21	No Fee
UGU	245606	OXOLWENI PRIMARY SCHOOL	2	S21	No Fee
KING CETSHWAYO	245643	OYEMENI PRIMARY SCHOOL	1	S21	No Fee
UMKHANYAKUDE	245680	OZABENI PRIMARY SCHOOL	1	S21	No Fee
ILEMBE	245717	OZWATHINI PRIMARY SCHOOL	2	S21	No Fee
ZULULAND	333740	OZWELENI PP SCHOOL	1	S21	No Fee
ZULULAND	245754	OZWENI PRIMARY SCHOOL	2	S21	No Fee
UMLAZI	245791	P R PATHER SECONDARY	5	S21	Fee Paying

INDICATIVE RESOURCE TARGETING LIST_2018 19

KZNDoE

DISTRICT	EMIS	SCHOOL	SNQ	Section 21 Status	Fee Status
ZULULAND	245828	PADDAFONTEIN COMBINED	1	S21	No Fee
UGU	245865	PADDOCK PRIMARY SCHOOL	3	S21	No Fee
PINETOWN	245902	PALMCROFT PRIMARY SCHOOL	5	S21	Fee Paying
HARRY GWALA	245939	PALMIET PRIMARY SCHOOL	1	S21	No Fee
PINETOWN	245976	PALMIET PRIMARY SCHOOL	4	S21	Fee Paying
PINETOWN	302327	PALMVIEW PRIMARY SCHOOL	5	S21	Fee Paying
PINETOWN	246013	PALMVIEW SECONDARY SCHOOL	5	S21	Fee Paying
UMZINYATHI	334110	PANO SECONDARY SCHOOL	1	S21	No Fee
AMAJUBA	246124	PANORAMA COMBINED SCHOOL	5	S21	Fee Paying
UMGUNGUNDLOVU	171199	PANORAMA PRIMARY SCHOOL	4	S21	Fee Paying
PINETOWN	246235	PARKGATE PRIMARY SCHOOL	2	S21	No Fee
UMLAZI	246272	PARKHILL SECONDARY	5	S21	Fee Paying
UMLAZI	246309	PARKLANDS PRIMARY SCHOOL	5	Non S21	Fee Paying
UMLAZI	246346	PARKSIDE PRIMARY SCHOOL NATAL	5	S21	Fee Paying
PINETOWN	246383	PARKVALE PRIMARY SCHOOL	5	S21	Fee Paying
UMLAZI	246420	PARKVIEW PRIMARY SCHOOL	5	S21	Fee Paying
UMLAZI	246457	PARLOCK PRIMARY SCHOOL	5	Non S21	Fee Paying
UMLAZI	246494	PARSEE RUSTOMJEE	5	S21	Fee Paying
IEMBE	246531	PARUKABAD PRIMARY SCHOOL	2	S21	No Fee
UMZINYATHI	246568	PATSOANA PRIMARY SCHOOL	1	S21	No Fee
UMLAZI	246605	PAUL SYKES PRIMARY SCHOOL	5	S21	Fee Paying
ZULULAND	246642	PAULPIETERSBURG PRIMERE	4	S21	Fee Paying
ZULULAND	246679	PAULPIETERSBURG PUBLIC	3	S21	No Fee
UTHUKELA	246753	PEACETOWN PRIMARY SCHOOL	3	S21	No Fee
PINETOWN	246790	PEACEVILLE PRIMARY SCHOOL	3	S21	No Fee
UMGUNGUNDLOVU	246827	PELHAM SENIOR PRIMARY SCHOOL	5	S21	Fee Paying
UMGUNGUNDLOVU	246864	PELLA PRIMARY SCHOOL	2	Non S21	No Fee
PINETOWN	246901	PEMARY RIDGE PRIMARY SCHOOL	5	S21	Fee Paying
UGU	260998	PENNINGTON PRIMARY SCHOOL	4	S21	Fee Paying
UMLAZI	247012	PENZANCE PRIMARY SCHOOL	5	S21	Fee Paying
ZULULAND	247160	PETERGATE PRIMARY SCHOOL	2	S21	No Fee
IEMBE	247197	PETEZI PRIMARY SCHOOL	1	S21	No Fee
HARRY GWALA	427683	PETROS JOZANA JUNIOR	2	S21	No Fee
IEMBE	247234	PHAKADE PRIMARY SCHOOL	1	S21	No Fee
PINETOWN	247271	PHAKAMA PRIMARY SCHOOL	4	S21	Fee Paying
UMKHANYAKUDE	310763	PHAKAMANI PRIMARY SCHOOL	1	S21	No Fee
UMLAZI	247308	PHAKATHI SECONDARY SCHOOL	3	S21	No Fee
IEMBE	335442	PHAKATHWAYO SECONDARY	1	S21	No Fee
UMZINYATHI	247345	PHAKATHWAYO SECONDARY	1	S21	No Fee
UMZINYATHI	247382	PHAKWE PRIMARY SCHOOL	1	S21	No Fee
KING CETSHWAYO	247419	PHALANE PRIMARY SCHOOL	2	S21	No Fee
KING CETSHWAYO	247456	PHALANE PRIMARY SCHOOL	3	S21	No Fee
IEMBE	247493	PHAMBELA PRIMARY SCHOOL	1	S21	No Fee
UMLAZI	247567	PHAMBILI HIGH SCHOOL	5	Non S21	Fee Paying
AMAJUBA	247530	PHAMBILI J.P. SCHOOL	3	S21	No Fee
KING CETSHWAYO	448403	PHANDAPHANSI PRIMARY SCHOOL	1	Non S21	No Fee
KING CETSHWAYO	247604	PHANGANDAWO PRIMARY SCHOOL	1	S21	No Fee
KING CETSHWAYO	319458	PHANGIFA COMMERCIAL	2	S21	No Fee
UMGUNGUNDLOVU	247641	PHANGINDAWO PRIMARY SCHOOL	3	S21	No Fee
UMLAZI	247678	PHANGISA PRIMARY SCHOOL	2	S21	No Fee
UTHUKELA	247826	PHASIWE PRIMARY SCHOOL	3	S21	No Fee
UMKHANYAKUDE	247863	PHASULA PRIMARY SCHOOL	1	S21	No Fee
AMAJUBA	247900	PHATHAKAHLE HIGH SCHOOL	2	S21	No Fee
UMGUNGUNDLOVU	247937	PHATHENI PRIMARY SCHOOL	3	S21	No Fee
UMZINYATHI	247974	PHATHIZWE HIGH SCHOOL	1	S21	No Fee
UGU	248011	PHATHWA SECONDARY SCHOOL	3	S21	No Fee
UMGUNGUNDLOVU	248048	PHAYIPHINI HIGH SCHOOL	2	S21	No Fee
PINETOWN	248085	PHELELANI SENIOR PRIMARY	4	S21	Fee Paying
KING CETSHWAYO	248122	PHEMBELA SECONDARY SCHOOL	1	S21	No Fee
PINETOWN	248159	PHEMBISIZWE HIGH SCHOOL	4	S21	Fee Paying
UMLAZI	441003	PHEMBISIZWE PRIMARY SCHOOL	3	S21	No Fee
KING CETSHWAYO	341214	PHEMBOKUHLE PRIMARY SCHOOL	2	S21	No Fee
UGU	164761	PHEMBUKUKHANYA PRIMARY	1	S21	No Fee
ZULULAND	248196	PHEMBUKUTHULA PRIMARY	3	S21	No Fee
ZULULAND	248233	PHEMBUMUZI PRIMARY SCHOOL	1	S21	No Fee
UMZINYATHI	248270	PHENDUKA	1	S21	No Fee
AMAJUBA	248307	PHENDUKANI FULL SERVICE HIGH	4	S21	Fee Paying
ZULULAND	246975	PHENYANE PRIMARY SCHOOL	2	S21	No Fee
UMKHANYAKUDE	248344	PHEPHA J.P. SCHOOL	1	S21	No Fee
PINETOWN	248381	PHEPHILE PRIMARY SCHOOL	3	S21	No Fee
HARRY GWALA	248418	PHESHE PRIMARY SCHOOL	1	S21	No Fee
KING CETSHWAYO	248455	PHESHEYA PRIMARY SCHOOL	4	S21	Fee Paying
IEMBE	248492	PHEZUKOMKHONO HIGH SCHOOL	1	S21	No Fee
PINETOWN	248529	PHEZULU HIGH SCHOOL	3	S21	No Fee
AMAJUBA	248566	PHIKELELA S.P. SCHOOL	3	S21	No Fee
PINETOWN	248603	PHIKISWAYO PRIMARY SCHOOL	4	S21	Fee Paying
ZULULAND	248640	PHIKWASE HIGH SCHOOL	1	S21	No Fee

INDICATIVE RESOURCE TARGETING LIST_2018 19

KZNDoE

DISTRICT	EMIS	SCHOOL	SNQ	Section 21 Status	Fee Status
UMLAZI	248677	PHILA COMBINED PRIMARY SCHOOL	4	S21	Fee Paying
UMGUNGUNDLOVU	248751	PHILANI PRIMARY SCHOOL	4	S21	Fee Paying
UMZINYATHI	248714	PHILANI PRIMARY SCHOOL	3	S21	No Fee
ZULULAND	446442	PHILIBANA PUBLIC PRIMARY	1	S21	No Fee
UGU	248788	PHINDAVELE HIGH SCHOOL	2	S21	No Fee
UMLAZI	248825	PHINDELA SP SCHOOL	3	S21	No Fee
KING CETSHWAYO	248862	PHINDIZWE HIGH SCHOOL	1	Non S21	No Fee
UTHUKELA	248899	PHINDOKUHLE HIGH SCHOOL	3	S21	No Fee
KING CETSHWAYO	248936	PHINDULIMI HIGH SCHOOL	2	S21	No Fee
UMKHANYAKUDE	248973	PHIWAMANDLA SECONDARY	1	S21	No Fee
PINETOWN	249010	PHOENIX HEIGHTS PRIMARY	5	S21	Fee Paying
PINETOWN	249121	PHOENIX PIONEER PRIMARY	5	S21	Fee Paying
PINETOWN	249195	PHOENIX SECONDARY SCHOOL	5	S21	Fee Paying
PINETOWN	249232	PHOENIX TECHNICAL SCHOOL	5	S21	Fee Paying
UMKHANYAKUDE	249269	PHOHLO PRIMARY SCHOOL	1	S21	No Fee
UMKHANYAKUDE	249343	PHOLA PRIMARY SCHOOL	1	S21	No Fee
HARRY GWALA	249380	PHOLELA PUBLIC SCHOOL	3	S21	No Fee
ZULULAND	249417	PHONDWANE PRIMARY SCHOOL	2	S21	No Fee
HARRY GWALA	249454	PHONSIMPI PRIMARY SCHOOL	2	S21	No Fee
ZULULAND	249491	PHOPHOMENI C. P SCHOOL	1	S21	No Fee
PINETOWN	249528	PHOSHANE PRIMARY SCHOOL	3	S21	No Fee
UMZINYATHI	338032	PHOWANE LP SCHOOL	2	S21	No Fee
UTHUKELA	249565	PHOWENI HIGH SCHOOL	3	S21	No Fee
KING CETSHWAYO	249602	PHOZIPHOZI PRIMARY SCHOOL	3	S21	No Fee
ZULULAND	249639	PHUCUKA PRIMARY SCHOOL	2	S21	No Fee
UTHUKELA	249676	PHUMALANGA PRIMARY SCHOOL	3	S21	No Fee
UMKHANYAKUDE	249713	PHUMANI PRIMARY SCHOOL	2	S21	No Fee
ZULULAND	249750	PHUMANYOVA HIGH SCHOOL	3	S21	No Fee
UMZINYATHI	440633	PHUMELA PUBLIC PRIMARY	1	S21	No Fee
ZULULAND	194065	PHUMELELA PRIMARY SCHOOL	1	S21	No Fee
UMZINYATHI	440670	PHUMELELA SECONDARY SCHOOL	1	S21	No Fee
PINETOWN	249787	PHUMELELA SENIOR PRIMARY	4	S21	Fee Paying
UTHUKELA	249824	PHUMELELANI PRIMARY SCHOOL	2	S21	No Fee
UMKHANYAKUDE	446035	PHUMLANI PRIMARY SCHOOL	2	S21	No Fee
UMKHANYAKUDE	441965	PHUMLANI SECONDARY SCHOOL	2	S21	No Fee
HARRY GWALA	308469	PHUMOBALA PRIMARY SCHOOL	1	S21	No Fee
KING CETSHWAYO	249861	PHUMOSIZINI HIGH SCHOOL	2	S21	No Fee
UMKHANYAKUDE	249898	PHUMOWAKHE HIGHER PRIMARY	1	S21	No Fee
UMZINYATHI	249935	PHUMULANI SECONDARY SCHOOL	3	S21	No Fee
PINETOWN	249972	PHUMUZUZULU PUBLIC PRIMARY	4	S21	Fee Paying
UGU	250046	PHUMZA PRIMARY SCHOOL	2	S21	No Fee
UMKHANYAKUDE	250083	PHUNGAZA HIGH SCHOOL	1	S21	No Fee
ZULULAND	303141	PHUNGELIHLA PRIMARY SCHOOL	2	S21	No Fee
UGU	250120	PHUNGULA PRIMARY SCHOOL	2	S21	No Fee
UMKHANYAKUDE	250157	PHUNYANE PRIMARY SCHOOL	2	S21	No Fee
UMLAZI	250194	PHUPHUMA PRIMARY SCHOOL	3	S21	No Fee
UTHUKELA	444962	PHUTHINI SECONDARY SCHOOL	2	Non S21	No Fee
ZULULAND	343212	PHUZAMANZI PRIMARY SCHOOL	1	S21	No Fee
UMKHANYAKUDE	250231	PHUZEMTHONJENI PRIMARY	1	S21	No Fee
UMKHANYAKUDE	250268	PHUZUDELE SP	2	S21	No Fee
AMAJUBA	337736	PHUZUKUBONA PUBLIC	3	S21	No Fee
ILEMBE	302882	PHUZULWAZI SECONDARY SCHOOL	1	S21	No Fee
UMGUNGUNDLOVU	250305	PIET RETIEF PRIMARY SCHOOL	5	S21	Fee Paying
UMGUNGUNDLOVU	250342	PIETERMARITZBURG GIRLS' HIGH	5	S21	Fee Paying
PINETOWN	250416	PINETOWN BOYS' HIGH SCHOOL	5	S21	Fee Paying
PINETOWN	250490	PINETOWN GIRLS' HIGH SCHOOL	5	S21	Fee Paying
PINETOWN	250527	Pinetown Junior Primary School	5	S21	Fee Paying
PINETOWN	305768	PINETOWN SENIOR PRIMARY	5	S21	Fee Paying
UTHUKELA	250675	PISGAH PRIMARY SCHOOL	2	S21	No Fee
PINETOWN	250712	Pitlochry Senior Primary School	5	S21	Fee Paying
ZULULAND	250749	PIVAAN COMBINED SCHOOL	2	S21	No Fee
KING CETSHWAYO	250786	PLANT MEMORIAL PRIMARY	1	S21	No Fee
UMLAZI	338513	PLATT DRIVE PRIMARY SCHOOL	4	Non S21	Fee Paying
HARRY GWALA	427720	POLANYONI SENIOR PRIMARY	2	S21	No Fee
UMZINYATHI	250823	POMEROY PRIMARY SCHOOL	1	S21	No Fee
UMZINYATHI	250860	POMEROY STATE-AIDED PRIMARY	1	S21	No Fee
ZULULAND	250934	PONGOLA AKADEMIE	4	S21	Fee Paying
ZULULAND	250897	PONGOLA INTERMEDIATE SCHOOL	2	S21	No Fee
UGU	304547	PORT EDWARD PRIMARY SCHOOL	5	S21	Fee Paying
UMLAZI	251008	PORT NATAL SKOOL	5	S21	Fee Paying
UGU	251119	PORT SHEPSTONE HIGH SCHOOL	5	S21	Fee Paying
UGU	251193	PORT SHEPSTONE JUNIOR PRIMARY	5	S21	Fee Paying
UGU	251230	PORT SHEPSTONE PRIMARY SCHOOL	5	S21	Fee Paying
UGU	251267	PORT SHEPSTONE SECONDARY	4	S21	Fee Paying
UGU	251304	PORT SHEPSTONE SENIOR PRIMARY	5	S21	Fee Paying
UTHUKELA	327191	POTSHINI HIGH SCHOOL	3	S21	No Fee
UMZINYATHI	251341	POTSPRUIT PRIMARY SCHOOL	1	S21	No Fee

INDICATIVE RESOURCE TARGETING LIST_2018 19

KZNDoe

DISTRICT	EMIS	SCHOOL	SNQ	Section 21 Status	Fee Status
UMGUNGUNDLOVU	251378	POWERSCOURT PRIMARY SCHOOL	1	S21	No Fee
UMGUNGUNDLOVU	251452	PRESTBURY PRIMARY SCHOOL	5	S21	Fee Paying
UMLAZI	121693	PRIMÈRE SKOOL DIRKIE UYS	5	S21	Fee Paying
UMGUNGUNDLOVU	148370	PRIMÈRE SKOOL GERT MARITZ	4	S21	Fee Paying
UMLAZI	251526	PRIMROSE PRIMARY SCHOOL	4	S21	Fee Paying
ZULULAND	108817	PRINCE BHEKINTINTA HIGH SCHOOL	1	S21	No Fee
ZULULAND	109668	PRINCE BHOKWE HIGH SCHOOL	2	S21	No Fee
ZULULAND	251600	PRINCE DABULAMANZI PRIMARY	4	S21	Fee Paying
ZULULAND	185703	PRINCE LAYUKONA FULL-SERVICE	3	S21	No Fee
ZULULAND	251637	PRINCE MNYAYIZA HIGH SCHOOL	3	S21	No Fee
ZULULAND	216709	PRINCE MPIKANINA HIGH SCHOOL	1	S21	No Fee
ZULULAND	224479	PRINCE NDABUKO HIGH SCHOOL	2	S21	No Fee
ZULULAND	251674	PRINCE SILWANE HIGH SCHOOL	2	S21	No Fee
ZULULAND	272616	PRINCE SOJIYISA HIGH SCHOOL	1	S21	No Fee
ZULULAND	496170	PRINCE SOMCUBA PRIMARY	2	Non S21	No Fee
ZULULAND	251711	PRINCE THEMBITSHE PRIMARY	1	S21	No Fee
ZULULAND	284160	PRINCE TOKOTOKO HIGH SCHOOL	3	S21	No Fee
KING CETSHWAYO	341177	PRINCE VELESHOWE PRIMARY	3	Non S21	No Fee
ZULULAND	299663	PRINCE ZIBHEBHU HIGH SCHOOL	1	S21	No Fee
KING CETSHWAYO	300884	PRINCE ZITHUME HIGH SCHOOL	2	S21	No Fee
KING CETSHWAYO	445961	PRINCESS LANGAZANA SECONDARY	2	S21	No Fee
UGU	148925	PRINCESS NOKWENZA P	2	S21	No Fee
IEMBE	251859	PROSPECT FARM PRIMARY SCHOOL	3	S21	No Fee
UMLAZI	251896	PROTEA SECONDARY SCHOOL	5	Non S21	Fee Paying
ZULULAND	251933	PROTES PRIMARY SCHOOL	1	S21	No Fee
ZULULAND	251970	PUMULA PRIMARY SCHOOL	3	S21	No Fee
UMLAZI	252007	PUTELLOS PRIMARY SCHOOL	3	S21	No Fee
HARRY GWALA	427757	QONDOKUHLE S.P. SCHOOL	1	S21	No Fee
KING CETSHWAYO	494616	QALAKABUSHA SECONDARY	3	Non S21	No Fee
UMKHANYAKUDE	446109	QALAKAHLE PRIMARY SCHOOL	2	S21	No Fee
IEMBE	252081	QALAKAHLE SECONDARY SCHOOL	2	S21	No Fee
UMKHANYAKUDE	252118	QALAKANCANE PRIMARY SCHOOL	2	S21	No Fee
UMKHANYAKUDE	252155	QALANGOKUHLE PRIMARY SCHOOL	2	S21	No Fee
IEMBE	252192	QALIMFUNDO PRIMARY SCHOOL	1	S21	No Fee
UMKHANYAKUDE	320198	QALINDLELA PRIMARY SCHOOL	1	S21	No Fee
UMZINYATHI	291671	QALINDLELA PRIMARY SCHOOL	1	S21	No Fee
ZULULAND	326303	QALOKUSHA PRIMARY SCHOOL	3	S21	No Fee
KING CETSHWAYO	252229	QALUKUVUKA PRIMARY SCHOOL	1	S21	No Fee
ZULULAND	441410	QAMBOKUHLE PRIMARY SCHOOL	1	S21	No Fee
KING CETSHWAYO	252266	QAMBOKWETHU PRIMARY SCHOOL	3	S21	No Fee
ZULULAND	252303	QAMBUSHILO PRIMARY SCHOOL	2	S21	No Fee
UMGUNGUNDLOVU	252340	QANDA PRIMARY SCHOOL	3	S21	No Fee
KING CETSHWAYO	252377	QANTAYI SECONDARY SCHOOL	3	S21	No Fee
AMAJUBA	252414	QAPHELANI PRIMARY SCHOOL	4	S21	Fee Paying
UMZINYATHI	252451	QEDIPHIKA PRIMARY SCHOOL	2	S21	No Fee
ZULULAND	445369	QEDIPHIKA HIGH SCHOOL	1	Non S21	No Fee
AMAJUBA	252488	QEDIZABA PRIMARY SCHOOL	4	S21	Fee Paying
UMZINYATHI	252525	QEDUKOMA PRIMARY SCHOOL	2	S21	No Fee
KING CETSHWAYO	252562	QEDUMONA PRIMARY SCHOOL	3	S21	No Fee
UMZINYATHI	252599	QEDUSIZI PRIMARY SCHOOL	2	S21	No Fee
KING CETSHWAYO	252636	QHAKAZA HIGH SCHOOL	3	S21	No Fee
KING CETSHWAYO	252673	QHAMUKA HIGH SCHOOL	3	S21	No Fee
UMGUNGUNDLOVU	252710	QHAMUKILE PRIMARY SCHOOL	3	S21	No Fee
AMAJUBA	440041	QHAWELESIZWE PRIMARY SCHOOL	1	S21	No Fee
UMLAZI	252747	QHILIKA HIGH SCHOOL	4	S21	Fee Paying
UGU	252784	QHINQA HIGH SCHOOL	2	S21	No Fee
UMZINYATHI	309098	QHOBQ SECONDARY SCHOOL	1	S21	No Fee
ZULULAND	252821	QHOQHOZA PRIMARY SCHOOL	1	S21	No Fee
KING CETSHWAYO	252858	QHOSHANGANI PRIMARY SCHOOL	1	S21	No Fee
UMLAZI	252895	QHOSHEYIPHETHE COMBINED	2	S21	No Fee
UTHUKELA	252932	QHOZO HIGH SCHOOL	1	S21	No Fee
IEMBE	252969	QHUBAKAHLE PRIMARY SCHOOL	2	S21	No Fee
KING CETSHWAYO	253006	QHUBANDABA PRIMARY SCHOOL	3	S21	No Fee
UMKHANYAKUDE	253080	QHUBEKANI PRIMARY SCHOOL	3	S21	No Fee
AMAJUBA	253154	QHUBIMFUNDO PRIMARY SCHOOL	3	S21	No Fee
UMZINYATHI	253191	QHUBINYATHI SECONDARY SCHOOL	2	S21	No Fee
KING CETSHWAYO	253228	QHUDENI PRIMARY SCHOOL	1	S21	No Fee
UGU	253302	QIKO HIGH SCHOOL	1	S21	No Fee
IEMBE	253339	QILI PRIMARY SCHOOL	1	S21	No Fee
UMZINYATHI	253376	QINELANI PRIMARY SCHOOL	1	S21	No Fee
UTHUKELA	253413	QINISA PRIMARY SCHOOL	3	S21	No Fee
IEMBE	253450	QINISANI SECONDARY SCHOOL	2	S21	No Fee
UGU	253487	QINISELANI PRIMARY SCHOOL	2	S21	No Fee
UMZINYATHI	253524	QINISO PRIMARY SCHOOL	1	S21	No Fee
UMKHANYAKUDE	253561	QOMUKUPHILA PRIMARY SCHOOL	1	S21	No Fee
KING CETSHWAYO	253598	QONDINDLELA HIGH SCHOOL	2	S21	No Fee
UMLAZI	253672	QONDOKUHLE J.P. SCHOOL	3	S21	No Fee

INDICATIVE RESOURCE TARGETING LIST_2018 19

KZNDoE

DISTRICT	EMIS	SCHOOL	SNQ	Section 21 Status	Fee Status
ILEMBE	253709	QONDUKWAZI PRIMARY SCHOOL	1	S21	No Fee
UMKHANYAKUDE	253746	QONGWANA PRIMARY SCHOOL	2	S21	No Fee
ZULULAND	253635	QONISANI PIMARY SCHOOL	2	S21	No Fee
ZULULAND	253783	QONQO PRIMARY SCHOOL	1	S21	No Fee
UTHUKELA	253820	QOPHINDLELA SECONDARY SCHOOL	3	S21	No Fee
AMAJUBA	253857	QOPHUMLANDO PRIMARY SCHOOL	3	S21	No Fee
UMGUNGUNDLOVU	253894	QQQISIZWE HIGH SCHOOL	3	S21	No Fee
ILEMBE	253931	QQULWAZI SECONDARY SCHOOL	2	S21	No Fee
UMKHANYAKUDE	310430	QOSHAMA SENIOR SECONDARY	2	S21	No Fee
HARRY GWALA	253968	QQYINTABA PRIMARY SCHOOL	1	S21	No Fee
UMZINYATHI	254005	QUARME PRIMARY SCHOOL	1	S21	No Fee
UMLAZI	443482	QUARRY HEIGHTS PRIMARY SCHOOL	3	S21	No Fee
UMKHANYAKUDE	254042	QUBUKA PRIMARY SCHOOL	2	S21	No Fee
KING CETSHWAYO	254079	QUDENI PUBLIC SCHOOL	2	S21	No Fee
KING CETSHWAYO	338735	QUEEN - NANDI C.P. SCHOOL	2	S21	No Fee
ZULULAND	326229	QUEEN KAMSWELI PRIMARY	1	S21	No Fee
ZULULAND	499685	QUEEN THOMO PRIMARY SCHOOL	2	Non S21	No Fee
ZULULAND	326192	QUEENKAMATHATHELA PRIMARY	2	S21	No Fee
UMLAZI	254190	QUEENSBURGH GIRLS' HIGH	5	S21	Fee Paying
UMLAZI	254116	QUEENSBURGH HIGH SCHOOL	5	S21	Fee Paying
UMLAZI	295556	QUEENSBURGH PRIMARY SCHOOL	5	S21	Fee Paying
HARRY GWALA	254301	QULASHE COMBINED SCHOOL	1	S21	No Fee
UMKHANYAKUDE	254338	QUNWANE PRIMARY SCHOOL	2	S21	No Fee
ILEMBE	254375	QWABE SECONDARY SCHOOL	1	S21	No Fee
ZULULAND	254412	QWASHA PRIMARY SCHOOL	1	S21	No Fee
UGU	307803	QWEMBE COMBINED PRIMARY	2	S21	No Fee
UMZINYATHI	254449	QWEZI PRIMARY SCHOOL	2	S21	No Fee
UGU	254486	R A ENGAR PRIMARY SCHOOL	5	S21	Fee Paying
ILEMBE	254523	R.A. PADAYACHEE PRIMARY SCHOOL	2	S21	No Fee
ILEMBE	254597	RADHA ROOPSINGH PRIMARY	3	S21	No Fee
UMGUNGUNDLOVU	254671	RAISETHORPE SECONDARY SCHOOL	5	S21	Fee Paying
HARRY GWALA	308284	RALPHHARDINGHAM HIGH SCHOOL	1	S21	No Fee
HARRY GWALA	308321	RAMAROBII SECONDARY SCHOOL	1	S21	No Fee
UMGUNGUNDLOVU	254708	RAMATHA ROAD PRIMARY SCHOOL	5	S21	Fee Paying
ILEMBE	254745	RAMLAKAN PRIMARY SCHOOL	1	S21	No Fee
UTHUKELA	254819	RANTJIESVLAKTE PRIMARY SCHOOL	2	S21	No Fee
UMZINYATHI	254856	RATANG	3	S21	No Fee
HARRY GWALA	427794	READSDALE JUNIOR SECONDARY	2	S21	No Fee
PINETOWN	254893	REDCLIFFE PRIMARY SCHOOL	4	S21	Fee Paying
PINETOWN	254930	REDFERN PRIMARY SCHOOL	4	S21	Fee Paying
UMGUNGUNDLOVU	254967	REGINA PRIMARY SCHOOL	5	S21	Fee Paying
HARRY GWALA	255041	REICHENAU PRIMARY SCHOOL	3	S21	No Fee
UTHUKELA	255078	REMINGTON PRIMARY SCHOOL	2	S21	No Fee
PINETOWN	255115	RESERVOIR HILLS SECONDARY	5	S21	Fee Paying
PINETOWN	255152	RESMOUNT PRIMARY SCHOOLS	5	S21	Fee Paying
UMLAZI	255189	REUNION SECONDARY SCHOOL	4	S21	Fee Paying
UTHUKELA	255226	RHEIBOKSPRUIT PRIMARY SCHOOL	2	S21	No Fee
KING CETSHWAYO	255263	RICHARDIA PRIMARY SCHOOL	5	S21	Fee Paying
KING CETSHWAYO	255485	RICHARDS BAY PRIMARY SCHOOL	5	S21	Fee Paying
KING CETSHWAYO	255411	RICHARDS BAY SECONDARY SCHOOL	5	Non S21	Fee Paying
KING CETSHWAYO	491434	RICHEM SECONDARY SCHOOL	4	Non S21	Fee Paying
UMGUNGUNDLOVU	255559	RICHLEA PRIMARY SCHOOL	5	S21	Fee Paying
UMGUNGUNDLOVU	255633	RICHMOND COMBINED SCHOOL	5	S21	Fee Paying
UMGUNGUNDLOVU	255596	RICHMOND PRIMARY SCHOOL	5	S21	Fee Paying
UMGUNGUNDLOVU	255707	RIDGE JUNIOR PRIMARY SCHOOL	5	S21	Fee Paying
UMLAZI	255744	RIDGE PARK COLLEGE	5	S21	Fee Paying
HARRY GWALA	255670	RIDGE PRIMARY SCHOOL	3	S21	No Fee
UMGUNGUNDLOVU	255781	RIDGE VIEW PRIMARY SCHOOL	5	S21	Fee Paying
PINETOWN	255818	RIETVALLEI COMBINED SCHOOL	3	S21	No Fee
HARRY GWALA	427831	RIETVLEI JSS	3	S21	No Fee
HARRY GWALA	427868	RIETVLEI SENIOR SECONDARY	3	S21	No Fee
UMLAZI	255855	RIPPON PRIMARY SCHOOL	5	S21	Fee Paying
UMLAZI	255892	RISECLIFF SECONDARY SCHOOL	5	Non S21	Fee Paying
UTHUKELA	255929	RIVERDALE PRIMARY SCHOOL	1	S21	No Fee
UMLAZI	255966	RIVERDENE SECONDARY SCHOOL	5	S21	Fee Paying
UTHUKELA	256003	RIVERSBEND PRIMARY SCHOOL	2	S21	No Fee
PINETOWN	256040	RIVERVIEW PRIMARY SCHOOL	5	S21	Fee Paying
UGU	325008	ROBERT HLONGWA SECONDARY	3	S21	No Fee
UMGUNGUNDLOVU	256077	ROBIN PRIMARY SCHOOL	1	S21	No Fee
PINETOWN	256114	ROCKFORD PRIMARY SCHOOL	5	S21	Fee Paying
UMGUNGUNDLOVU	401968	ROCKY'S DRIFT PRIMARY SCHOOL	2	S21	No Fee
UTHUKELA	256151	ROOIHOEK PRIMARY SCHOOL	1	S21	No Fee
UTHUKELA	256225	ROOKDALE PRIMARY SCHOOL	3	S21	No Fee
UMLAZI	256262	ROSE HEIGHTS PRIMARY SCHOOL	5	S21	Fee Paying
UTHUKELA	418174	ROSEDALE PRIMARY SCHOOL	2	Non S21	No Fee
UMGUNGUNDLOVU	256299	ROSEFERN PRIMARY SCHOOL	5	S21	Fee Paying
UMLAZI	256336	ROSEHILL PRIMARY SCHOOL	5	S21	Fee Paying

INDICATIVE RESOURCE TARGETING LIST_2018 19

KZNDoe

DISTRICT	EMIS	SCHOOL	SNQ	Section 21 Status	Fee Status
PINETOWN	256410	ROSELAND PRIMARY SCHOOL	4	S21	Fee Paying
UMGUNGUNDLOVU	256447	ROSETTENSTEIN PRIMARY SCHOOL	1	S21	No Fee
UGU	256484	ROSETTENVILLE PRIMARY SCHOOL	1	S21	No Fee
UGU	256521	ROSEVILLE SECONDARY SCHOOL	5	S21	Fee Paying
UMLAZI	256595	ROSSBURGH HIGH SCHOOL	5	S21	Fee Paying
UMGUNGUNDLOVU	256632	RUSSELL HIGH SCHOOL	5	S21	Fee Paying
UMGUNGUNDLOVU	256669	RUSSELL JUNIOR PRIMARY SCHOOL	3	S21	No Fee
HARRY GWALA	256706	RUSTFONTEIN PRIMARY SCHOOL	2	Non S21	No Fee
PINETOWN	256743	RUSTIC MANOR PRIMARY SCHOOL	5	S21	Fee Paying
AMAJUBA	256780	RUTLAND	2	S21	No Fee
PINETOWN	256817	RYDAL PARK SECONDARY SCHOOL	5	S21	Fee Paying
PINETOWN	256854	RYDALVALE PRIMARY SCHOOL	5	S21	Fee Paying
PINETOWN	257002	S. M. JHAVARY PRIMARY SCHOOL	5	S21	Fee Paying
AMAJUBA	256928	S.E. VAWDA PRIMARY SCHOOL	5	S21	Fee Paying
AMAJUBA	257076	SABELA SENIOR SECONDARY	4	S21	Fee Paying
KING CETSHWAYO	257113	SABHUZA PRIMARY SCHOOL	2	S21	No Fee
KING CETSHWAYO	257150	SABOKWE PRIMARY SCHOOL	3	S21	No Fee
IEMBE	100011	SABUYAZE SECONDARY SCHOOL	1	S21	No Fee
PINETOWN	257187	SACRED HEART SECONDARY SCHOOL	2	S21	No Fee
UMKHANYAKUDE	257261	SAFARI PRIMARY SCHOOL	1	S21	No Fee
UTHUKELA	257298	SAHLUMBE HIGH SCHOOL	1	S21	No Fee
HARRY GWALA	257335	SAILORS GIFT PRIMARY SCHOOL	1	S21	No Fee
UGU	257372	SAKHAYEDWA PRIMARY SCHOOL	1	S21	No Fee
UTHUKELA	257409	SAKHELWE HIGH SCHOOL	3	S21	No Fee
IEMBE	257446	SAKHESETHU PRIMARY SCHOOL	2	S21	No Fee
ZULULAND	257483	SAKHESETHU PUBLIC SCHOOL	3	S21	No Fee
UTHUKELA	257520	SAKHILE PRIMARY SCHOOL	2	S21	No Fee
UMZINYATHI	257557	SAKHISENI HIGH SCHOOL	1	S21	No Fee
IEMBE	257594	SAKHISIZWE HIGH SCHOOL	1	S21	No Fee
UMZINYATHI	446960	SAKHISIZWE SECONDARY SCHOOL	1	S21	No Fee
IEMBE	257631	SAKHUMUZI PRIMARY SCHOOL	3	S21	No Fee
ZULULAND	343064	SAKHUMUZI PRIMARY SCHOOL	2	S21	No Fee
UGU	257668	SALEM PRIMARY SCHOOL	2	S21	No Fee
KING CETSHWAYO	257705	SALIGNA PRIMARY SCHOOL	3	S21	No Fee
KING CETSHWAYO	257742	SALPINE PRIMARY SCHOOL	4	S21	Fee Paying
HARRY GWALA	427905	SAMARIA JUNIOR SECONDARY	2	S21	No Fee
UMKHANYAKUDE	257779	SAMBANE PRIMARY SCHOOL	1	S21	No Fee
UMZINYATHI	257816	SAMPOFU PRIMARY SCHOOL	1	S21	No Fee
KING CETSHWAYO	257890	SAMUNGU PRIMARY SCHOOL	2	S21	No Fee
UMLAZI	257927	SANDAKAHLE C.P. SCHOOL	4	Non S21	Fee Paying
HARRY GWALA	257964	SANDANEZWE PRIMARY SCHOOL	1	S21	No Fee
UGU	258001	SANDANOLWAZI PRIMARY SCHOOL	1	S21	No Fee
PINETOWN	258038	SANDASONKE PRIMARY SCHOOL	3	S21	No Fee
PINETOWN	258075	SANDFIELDS PRIMARY SCHOOL	4	Non S21	Fee Paying
UMKHANYAKUDE	325045	SANDLASSENKOSI SECONDARY	2	S21	No Fee
UTHUKELA	337625	SANDOKUVELA PRIMARY SCHOOL	1	S21	No Fee
UTHUKELA	258149	SANDRIVER VALLEY PRIMARY	1	S21	No Fee
IEMBE	258186	SANELE PRIMARY SCHOOL	2	S21	No Fee
UMGUNGUNDLOVU	258223	SANELISIWE PRIMARY SCHOOL	3	S21	No Fee
KING CETSHWAYO	258260	SANGOYANA PRIMARY SCHOOL	2	S21	No Fee
UGU	258297	SANGQULA PRIMARY SCHOOL	1	S21	No Fee
UMZINYATHI	258334	SANGWENI PRIMARY SCHOOL	2	S21	No Fee
PINETOWN	258408	SANKONTSHE PRIMARY SCHOOL	3	S21	No Fee
UMKHANYAKUDE	314685	SANQOBA PRIMARY SCHOOL	1	S21	No Fee
UMGUNGUNDLOVU	258445	SANSIKANE PRIMARY SCHOOL	3	S21	No Fee
UGU	339771	SANYWANA HIGH SCHOOL	1	S21	No Fee
UMGUNGUNDLOVU	258519	SANZWILI PRIMARY SCHOOL	3	S21	No Fee
UMGUNGUNDLOVU	258556	SAPEKOE PRIMARY SCHOOL	1	S21	No Fee
UMLAZI	258593	SAPHINDA C.P. SCHOOL	3	S21	No Fee
UMLAZI	258630	SAPHUMELELA FULL SERVICE	3	S21	No Fee
UGU	258667	SAPHUMULA SENIOR SECONDARY	1	S21	No Fee
PINETOWN	258704	SARASVATI PRIMARY SCHOOL	1	S21	No Fee
PINETOWN	258778	SARNIA PRIMARY SCHOOL	5	S21	Fee Paying
KING CETSHWAYO	258815	SARON PRIMARY SCHOOL	3	S21	No Fee
UMLAZI	258889	SASTRI COLLEGE	5	S21	Fee Paying
PINETOWN	258926	SASTRI PARK SECONDARY	5	S21	Fee Paying
UMLAZI	305953	SAVANNAH PARK SECONDARY	5	Non S21	Fee Paying
HARRY GWALA	259000	SAVELA JUNIOR PRIMARY SCHOOL	1	S21	No Fee
KING CETSHWAYO	259037	SAVUYE PRIMARY SCHOOL	1	S21	No Fee
UMLAZI	259074	SAVELA PRIMARY SCHOOL	4	S21	Fee Paying
ZULULAND	259111	SAWOTI PRIMARY SCHOOL	1	S21	No Fee
UMLAZI	259148	SAWPITS PRIMARY SCHOOL	3	S21	No Fee
IEMBE	443223	SAYIZI- NTULI PRIMARY SCHOOL	2	S21	No Fee
UTHUKELA	262737	SBAVANA PRIMARY SCHOOL	2	S21	No Fee
UGU	159470	SBONOKUHLE JUNIOR PRIMARY	2	S21	No Fee
UTHUKELA	259370	SCHITSDRIFT PRIMARY SCHOOL	2	S21	No Fee
ZULULAND	259481	SCHURWEBERG PRIMARY SCHOOL	2	S21	No Fee

INDICATIVE RESOURCE TARGETING LIST_2018 19

KZNDoE

DISTRICT	EMIS	SCHOOL	SNQ	Section 21 Status	Fee Status
UGU	259518	SCOTTBURGH HIGH SCHOOL	5	S21	Fee Paying
UGU	259592	SCOTTBURGH PRIMARY SCHOOL	5	S21	Fee Paying
UMGUNGUNDLOVU	259629	SCOTTSFONTEIN PRIMARY SCHOOL	2	Non S21	No Fee
UMGUNGUNDLOVU	259666	SCOTTSVILLE PRIMARY SCHOOL	5	S21	Fee Paying
UMLAZI	259703	SEA COW LAKE SECONDARY	4	S21	Fee Paying
UMLAZI	259740	SEA VIEW PRIMARY SCHOOL	5	S21	Fee Paying
HARRY GWALA	259777	SEAFORD PRIMARY SCHOOL	2	S21	No Fee
PINETOWN	259814	SEATIDES COMBINED	5	S21	Fee Paying
ZULULAND	259925	SEBENZAKANZIMA SECONDARY	3	S21	No Fee
UMZINYATHI	259962	SEBENZAKUSAKHANYA SECONDARY	3	S21	No Fee
AMAJUBA	259999	SEBENZANI PRIMARY SCHOOL	3	S21	No Fee
UGU	260036	SEHOLE COMBINED SCHOOL	4	S21	Fee Paying
UMLAZI	260073	SEKELANI SENIOR PRIMARY SCHOOL	4	S21	Fee Paying
ZULULAND	260110	SEKETHWAYO SENIOR SECONDARY	3	S21	No Fee
PINETOWN	414437	SEKUSILE PRIMARY SCHOOL	3	S21	No Fee
AMAJUBA	260147	SEKUSILE SECONDARY SCHOOL	4	S21	Fee Paying
ZULULAND	260221	SELINDE PRIMARY SCHOOL	1	S21	No Fee
KING CETSHWAYO	260295	SENZAKAHLE JUNIOR SCHOOL	2	S21	No Fee
HARRY GWALA	164465	SENZAKAHLE PRIMARY SCHOOL	2	S21	No Fee
UMGUNGUNDLOVU	260258	SENZAKAHLE SECONDARY SCHOOL	2	S21	No Fee
KING CETSHWAYO	309542	SENZELA SECONDARY SCHOOL	1	Non S21	No Fee
ZULULAND	337440	SENZELANI PRIMARY SCHOOL	2	S21	No Fee
UMGUNGUNDLOVU	244015	SENZOKUHLE (ONVERWAG)	2	S21	No Fee
PINETOWN	260369	SENZOKUHLE PRIMARY SCHOOL	3	S21	No Fee
ZULULAND	321567	SENZOKUHLE SECONDARY SCHOOL	1	S21	No Fee
HARRY GWALA	442446	SENZOKUHLE SPS	3	Non S21	No Fee
UTHUKELA	260406	SENZOKWETHU PRIMARY SCHOOL	1	S21	No Fee
PINETOWN	323528	SENZOKWETHU SECONDARY	3	S21	No Fee
UMGUNGUNDLOVU	260443	SENZOSABASHA SECONDARY	2	S21	No Fee
PINETOWN	260480	SENZWESIHLI S.P. SCHOOL	4	S21	Fee Paying
UMLAZI	260517	SESIFIKILE	4	S21	Fee Paying
UTHUKELA	260554	SESIKHONA PRIMARY SCHOOL	2	S21	No Fee
AMAJUBA	260628	SESIYABONGA HIGH SCHOOL	3	S21	No Fee
UMGUNGUNDLOVU	260665	SETHABE PRIMARY SCHOOL	1	Non S21	No Fee
HARRY GWALA	260702	SETHABILE HIGHER PRIMARY	1	S21	No Fee
UGU	260739	SETHEMBINKOSI JUNIOR PRIMARY	4	S21	Fee Paying
UMLAZI	260813	SETTLERS PRIMARY SCHOOL	5	S21	Fee Paying
HARRY GWALA	260850	SEVEN FOUNTAINS PRIMARY	1	S21	No Fee
UMLAZI	260887	SEVEN HILLS PRIMARY SCHOOL	4	S21	Fee Paying
UMZINYATHI	260924	SEVEN OAKS PRIMARY SCHOOL	1	S21	No Fee
UMLAZI	260961	SEWULA PRIMARY SCHOOL	2	S21	No Fee
UGU	261035	SEZELA PRIMARY SCHOOL	3	S21	No Fee
AMAJUBA	261072	SGODIPHOLA PRIMARY SCHOOL	3	S21	No Fee
ILEMBE	261146	SHAKASKRAAL SA PRIMARY	3	S21	No Fee
ILEMBE	261183	SHAKASKRAAL PRIMARY SCHOOL	4	S21	Fee Paying
ILEMBE	261220	SHAKASKRAAL SECONDARY SCHOOL	4	S21	Fee Paying
UMLAZI	261257	SHALLCROSS PRIMARY SCHOOL	2	S21	No Fee
UMLAZI	261294	SHALLCROSS SECONDARY SCHOOL	5	Non S21	Fee Paying
HARRY GWALA	261331	SHALOM PRIMARY SCHOOL	1	S21	No Fee
ZULULAND	157139	SHALOM PRIMARY SCHOOL	3	S21	No Fee
UMKHANYAKUDE	261368	SHANGE PRIMARY SCHOOL	2	S21	No Fee
UTHUKELA	340215	SHANGELA PRIMARY SCHOOL	1	S21	No Fee
UMGUNGUNDLOVU	261442	SHAYABANTU HIGH SCHOOL	3	S21	No Fee
HARRY GWALA	448588	SHAYAMOYA AREA SECONDARY	3	Non S21	No Fee
PINETOWN	261479	SHAYAMOYA PRIMARY SCHOOL	4	S21	Fee Paying
UTHUKELA	414881	SHAYAMOYA PRIMARY SCHOOL	2	S21	No Fee
UGU	261516	SHAYAMOYA PUBLIC PRIMARY	3	Non S21	No Fee
UMKHANYAKUDE	261553	SHAYINA HIGH SCHOOL	2	S21	No Fee
UMGUNGUNDLOVU	236763	SHEA O CONNOR COMBINED	1	S21	No Fee
UMZINYATHI	261590	SHEBE PRIMARY SCHOOL	2	S21	No Fee
UMZINYATHI	261664	SHEKELELA PRIMARY SCHOOL	1	S21	No Fee
ILEMBE	261701	SHEKEMBULA SECONDARY SCHOOL	3	S21	No Fee
ZULULAND	261738	SHELEZA PRIMARY SCHOOL	1	S21	No Fee
PINETOWN	261775	SHEMBE MEMORIAL PRIMARY	3	S21	No Fee
UMKHANYAKUDE	261812	SHEMULA PRIMARY SCHOOL	1	S21	No Fee
UMKHANYAKUDE	261849	SHENGEZA HIGH SCHOOL	1	S21	No Fee
AMAJUBA	449254	SHEPSTONE LAKE PRIMARY SCHOOL	2	Non S21	No Fee
UMLAZI	261886	SHERWOOD PRIMARY SCHOOL	5	Non S21	Fee Paying
UMZINYATHI	261923	SHESHANI PRIMARY SCHOOL	1	S21	No Fee
UMLAZI	261960	SHESHISA SENIOR PRIMARY	4	S21	Fee Paying
UMZINYATHI	261997	SHESHISAMSAMO PRIMARY SCHOOL	2	S21	No Fee
UGU	262034	SHIBASE PRIMARY SCHOOL	2	S21	No Fee
ZULULAND	262071	SHIBILIKA HIGH SCHOOL	1	S21	No Fee
UMKHANYAKUDE	262108	SHIKISHELA PRIMARY SCHOOL	2	S21	No Fee
UMGUNGUNDLOVU	442298	SHIYAMPAHLA PRIMARY SCHOOL	2	S21	No Fee
UMZINYATHI	262182	SHIYANE HIGH SCHOOL	1	S21	No Fee
UMKHANYAKUDE	307433	SHIYINKOSI SECONDARY SCHOOL	3	S21	No Fee

INDICATIVE RESOURCE TARGETING LIST_2018 19

KZNDoe

DISTRICT	EMIS	SCHOOL	SNQ	Section 21 Status	Fee Status
ZULULAND	262256	SHONGOLOLO COMBINED	2	S21	No Fee
UGU	262293	SHONKWENI PRIMARY SCHOOL	3	S21	No Fee
UMGUNGUNDLOVU	262330	SHRI VISHNU PRIMARY SCHOOL	5	S21	Fee Paying
UGU	262404	SHUKUMISA SENIOR PRIMARY	1	S21	No Fee
UMLAZI	262441	SHUMAYELA SECONDARY SCHOOL	3	S21	No Fee
KING CETSHWAYO	262478	SHWASHWENI PRIMARY SCHOOL	2	S21	No Fee
KING CETSHWAYO	309246	SIBAHLENGEMVELO PRIMARY	1	S21	No Fee
KING CETSHWAYO	262552	SIBAMBISENE PRIMARY SCHOOL	1	S21	No Fee
UMGUNGUNDLOVU	262589	SIBANESIHLE HIGH SCHOOL	3	S21	No Fee
ZULULAND	262626	SIBANISAKHE HIGH SCHOOL	1	S21	No Fee
IEMBE	262663	SIBANISETHU PRIMARY SCHOOL	1	S21	No Fee
KING CETSHWAYO	259185	SIBEKEZELE SECONDARY SCHOOL	2	S21	No Fee
KING CETSHWAYO	262774	SIBHAKABHAKA COMBINED SCHOOL	1	S21	No Fee
KING CETSHWAYO	262811	SIBHAKUZA HIGH SCHOOL	1	S21	No Fee
UMKHANYAKUDE	262848	SIBHAMU SECONDARY SCHOOL	1	S21	No Fee
UGU	262885	SIBHANGWANA PRIMARY SCHOOL	2	S21	No Fee
UGU	262922	SIBHEKULWANDLE PRIMARY	3	S21	No Fee
KING CETSHWAYO	262959	SIBHUDENI PRIMARY SCHOOL	1	S21	No Fee
ZULULAND	262996	SIBIYANGANKOMO PRIMARY	2	S21	No Fee
KING CETSHWAYO	263070	SIBOMVU PRIMARY SCHOOL	2	S21	No Fee
UMGUNGUNDLOVU	263107	SIBONGAMANDLA JUNIOR PRIMARY	3	S21	No Fee
UMKHANYAKUDE	307470	SIBONGASONKE SECONDARY	1	S21	No Fee
UMGUNGUNDLOVU	263144	SIBONGILE PRIMARY SCHOOL	2	S21	No Fee
UGU	263181	SIBONGIMFUNDO HIGH SCHOOL	2	S21	No Fee
UMLAZI	169201	SIBONGINDLELA HIGH SCHOOL	2	S21	No Fee
PINETOWN	499463	SIBONGINHLANHLA PRIMARY	3	Non S21	No Fee
IEMBE	339919	SIBONGINHLANHLA SECONDARY	1	S21	No Fee
UMZINYATHI	325489	SIBONGINHLANHLA SECONDARY	1	S21	No Fee
UTHUKELA	444333	SIBONGINTUTHUKO PRIMARY	1	S21	No Fee
UGU	259259	SIBONGUJEKE SENIOR SECONDARY	1	S21	No Fee
UGU	407259	SIBONGUJEZA PRIMARY SCHOOL	1	Non S21	No Fee
UMGUNGUNDLOVU	263218	SIBONGUMBOMVU COMBINED	1	S21	No Fee
UGU	263255	SIBONGUMFEKA SECONDARY	2	S21	No Fee
UMGUNGUNDLOVU	263292	SIBONGUMUSA HIGH SCHOOL	2	S21	No Fee
ZULULAND	324786	SIBONILE PRIMARY SCHOOL	2	S21	No Fee
PINETOWN	263366	SIBONISE JUNIOR PRIMARY SCHOOL	4	S21	Fee Paying
KING CETSHWAYO	263440	SIBONOKUHLE HIGH SCHOOL	3	S21	No Fee
UMGUNGUNDLOVU	263403	SIBONOKUHLE PRIMARY SCHOOL	3	S21	No Fee
UMLAZI	263477	SIBUKEYANA PRIMARY SCHOOL	3	S21	No Fee
UGU	263514	SIBUKOSETHU HIGH SCHOOL	2	S21	No Fee
KING CETSHWAYO	263551	SIBULULWANE PRIMARY SCHOOL	2	S21	No Fee
UMZINYATHI	263588	SIBUMBA PUBLIC PRIMARY	2	S21	No Fee
ZULULAND	263625	SIBUMBENE HIGH SCHOOL	2	S21	No Fee
KING CETSHWAYO	309579	SIBUSISILE PRIMARY SCHOOL	1	S21	No Fee
UMLAZI	263662	SIBUSISIWE COMPREHENSIVE	4	S21	Fee Paying
ZULULAND	263699	SIBUSISO HIGH SCHOOL	2	S21	No Fee
UGU	429829	SIBUTHA SECONDARY SCHOOL	1	S21	No Fee
UMZINYATHI	263736	SIBUYANE PRIMARY SCHOOL	1	S21	No Fee
UGU	263773	SIBUYILE SENIOR SECONDARY	1	S21	No Fee
UMZINYATHI	263810	SICELIMFUNDO COMBINED	1	S21	No Fee
IEMBE	441151	SICELIMFUNDO PRIMARY SCHOOL	2	S21	No Fee
UMLAZI	504088	SICELIMPILO PRIMARY SCHOOL	3	Non S21	No Fee
ZULULAND	492655	SICELIMPUMELELO	1	Non S21	No Fee
UTHUKELA	263847	SICELOKUHLE HIGH SCHOOL	3	S21	No Fee
UTHUKELA	263884	SICELUKUKHANYA HIGH SCHOOL	2	S21	No Fee
PINETOWN	263921	SICELULWAZI PRIMARY SCHOOL	2	Non S21	No Fee
ZULULAND	309431	SICOCO PRIMARY SCHOOL	1	S21	No Fee
UMLAZI	263958	SIDELILE HIGH SCHOOL	4	S21	Fee Paying
UTHUKELA	444296	SIDINGULWAZI PRIMARY SCHOOL	2	S21	No Fee
UMLAZI	263995	SIDIYA JUNIOR PRIMARY SCHOOL	3	S21	No Fee
ZULULAND	264032	SIDUBILO PRIMARY SCHOOL	1	S21	No Fee
UGU	264069	SIDUMILE PRIMARY SCHOOL	2	S21	No Fee
KING CETSHWAYO	264106	SIDUMUKA PRIMARY SCHOOL	1	S21	No Fee
UMGUNGUNDLOVU	264143	SIDUNGE PRIMARY SCHOOL	3	S21	No Fee
UMGUNGUNDLOVU	264217	SIFISESIHLE PRIMARY SCHOOL	3	S21	No Fee
HARRY GWALA	264254	SIFISO PRIMARY SCHOOL	2	S21	No Fee
UTHUKELA	264291	SIFISOKUHLE FULL SERVICE SCHOOL	1	S21	No Fee
UTHUKELA	264328	SIFISOSETHU PRIMARY SCHOOL	3	S21	No Fee
UMZINYATHI	338143	SIFULENI PRIMARY SCHOOL	1	S21	No Fee
PINETOWN	264365	SIFUNIMFUNDO P. P. SCHOOL	3	S21	No Fee
KING CETSHWAYO	264402	SIGANANDA PRIMARY SCHOOL	2	S21	No Fee
IEMBE	264439	SIGEDLENI PRIMARY SCHOOL	1	S21	No Fee
UTHUKELA	264476	SIGIDISABATHEMBU PRIMARY	1	S21	No Fee
KING CETSHWAYO	264513	SIGISI PRIMARY SCHOOL	3	S21	No Fee
KING CETSHWAYO	341104	SIGODO PRIMARY SCHOOL	1	S21	No Fee
ZULULAND	264550	SIGQAMISE SECONDARY SCHOOL	3	S21	No Fee
ZULULAND	264587	SIGUBUDU PRIMARY SCHOOL	1	S21	No Fee

INDICATIVE RESOURCE TARGETING LIST_2018 19

KZNDoE

DISTRICT	EMIS	SCHOOL	SNQ	Section 21 Status	Fee Status
UTHUKELA	264624	SIGWEJE HIGH SCHOOL	3	S21	No Fee
KING CETSHWAYO	326784	SIHAMBAKAHLE PRIMARY SCHOOL	1	S21	No Fee
UMKHANYAKUDE	264661	SIHANGWANA PRIMARY SCHOOL	1	S21	No Fee
UMZINYATHI	308765	SIHAYO HIGH SCHOOL	2	S21	No Fee
UGU	264618	SIHLE HIGH SCHOOL	2	S21	No Fee
ZULULAND	264735	SIHLENGENI COMBINED	1	S21	No Fee
UMKHANYAKUDE	309838	SIHOLWA PRIMARY SCHOOL	1	S21	No Fee
KING CETSHWAYO	319865	SIHUBELA HIGH SCHOOL	2	S21	No Fee
UGU	264772	SIKANISWENI HIGH SCHOOL	2	S21	No Fee
AMAJUBA	264809	SIKELELA	1	S21	No Fee
ZULULAND	309320	SIKHALELUMUZI PRIMARY SCHOOL	3	S21	No Fee
ZULULAND	264846	SIKHANYISELENI PRIMARY SCHOOL	1	S21	No Fee
UMKHANYAKUDE	314463	SIKHETHIWE PRIMARY SCHOOL	1	Non S21	No Fee
PINETOWN	264883	SIKHETHUXOLO HIGH SCHOOL	3	S21	No Fee
ZULULAND	327448	SIKHIYE SENIOR SECONDARY	2	S21	No Fee
AMAJUBA	264957	SIKHONA PRIMARY SCHOOL	3	S21	No Fee
ILEMBE	302475	SIKHONJWA SECONDARY SCHOOL	1	S21	No Fee
ILEMBE	264994	SIKHONYANE PRIMARY SCHOOL	2	S21	No Fee
UMGUNGUNDLOVU	265031	SIKHUKHUKHU C.P. SCHOOL	1	S21	No Fee
KING CETSHWAYO	265068	SIKHULANGEMFUNDO SECONDARY	4	S21	Fee Paying
ZULULAND	304621	SIKHULILE COMBINED SCHOOL	2	S21	No Fee
UMGUNGUNDLOVU	265105	SIKHULILE SECONDARY SCHOOL	2	S21	No Fee
UMGUNGUNDLOVU	265179	SIKHULULIWE SECONDARY SCHOOL	3	S21	No Fee
ILEMBE	265216	SIKHUTHELE SECONDARY SCHOOL	2	S21	No Fee
UMLAZI	265253	SIKWAMA HIGH SCHOOL	3	S21	No Fee
UMKHANYAKUDE	265290	SIKOTHINI PRIMARY SCHOOL	1	S21	No Fee
UMZINYATHI	496910	SIKULWAZI S	2	Non S21	No Fee
KING CETSHWAYO	265327	SILAMBO FULL SERVICE SCHOOL	1	S21	No Fee
ZULULAND	265364	SILANDA P.P. SCHOOL	1	S21	No Fee
UMKHANYAKUDE	319717	SILETHIMFUNDO PRIMARY SCHOOL	3	S21	No Fee
UMKHANYAKUDE	324675	SILETHUKUKHANYA HIGH SCHOOL	3	S21	No Fee
ZULULAND	343397	SILETHUKUKHANYA PRIMARY	1	S21	No Fee
PINETOWN	265401	SILIMELA PRIMARY SCHOOL	4	S21	Fee Paying
ZULULAND	265438	SILINDEKAHLE PRIMARY SCHOOL	3	S21	No Fee
PINETOWN	265512	SILINDELE J.P. SCHOOL	3	S21	No Fee
UMGUNGUNDLOVU	265475	SILINDELE PRIMARY SCHOOL	3	S21	No Fee
UMGUNGUNDLOVU	265549	SILINDOKUHLE PRIMARY SCHOOL	3	S21	No Fee
UTHUKELA	265586	SILINDOKUHLE SECONDARY	3	S21	No Fee
UMGUNGUNDLOVU	265623	SILOKOMANE PRIMARY SCHOOL	2	S21	No Fee
UTHUKELA	334332	SILOKOZA SECONDARY SCHOOL	1	S21	No Fee
UMGUNGUNDLOVU	265660	SILVER HEIGHTS SECONDARY	5	S21	Fee Paying
PINETOWN	265734	SILVERDALE PRIMARY SCHOOL	5	S21	Fee Paying
UMLAZI	265771	SILVERGLEN PRIMARY SCHOOL	5	S21	Fee Paying
PINETOWN	265808	SILVERTON PRIMARY SCHOOL	3	S21	No Fee
PINETOWN	265845	SILWANE PRIMARY SCHOOL	3	S21	No Fee
UMGUNGUNDLOVU	265882	SILWANETSHE PRIMARY SCHOOL	3	S21	No Fee
ZULULAND	265919	SILWENI COMBINED SCHOOL	1	S21	No Fee
ZULULAND	265956	SIMANDLANGENTSHA	3	S21	No Fee
AMAJUBA	265993	SIMANGANYAWO PRIMARY SCHOOL	3	S21	No Fee
KING CETSHWAYO	266030	SIMANJALO PRIMARY SCHOOL	1	S21	No Fee
UMGUNGUNDLOVU	266067	SIMINZA HIGH SCHOOL	2	S21	No Fee
UMLAZI	266104	SIMLA PRIMARY SCHOOL	5	S21	Fee Paying
ILEMBE	266178	SIMUNYE HIGH SCHOOL	2	S21	No Fee
ZULULAND	110001	SIMUNYE PRIMARY SCHOOL	2	S21	No Fee
UMGUNGUNDLOVU	266215	SINAMUVA PUBLIC PRIMARY	4	S21	Fee Paying
UMGUNGUNDLOVU	266252	SINATHING JUNIOR PRIMARY	3	S21	No Fee
KING CETSHWAYO	266289	SINAYE PRIMARY SCHOOL	4	S21	Fee Paying
ZULULAND	441336	SINCINTA PRIMARY SCHOOL	1	S21	No Fee
HARRY GWALA	266326	SINDAWONYE PRIMARY SCHOOL	2	S21	No Fee
HARRY GWALA	266400	SINEGUGU PRIMARY SCHOOL	3	S21	No Fee
UGU	266437	SINEKE PRIMARY SCHOOL	2	S21	No Fee
UTHUKELA	266511	SINENHLANHLA PRIMARY SCHOOL	2	S21	No Fee
PINETOWN	266474	SINENHLANHLA PUBLIC PRIMARY	3	S21	No Fee
ILEMBE	323639	SINENHLANHLA SECONDARY	1	S21	No Fee
PINETOWN	413734	SINENZUZO PRIMARY SCHOOL	2	S21	No Fee
UMKHANYAKUDE	266548	SINETHEZEKILE SECONDARY SCHOOL	2	S21	No Fee
HARRY GWALA	323010	SINEVUSO SECONDARY SCHOOL	2	S21	No Fee
ZULULAND	266585	SINGANA PRIMARY SCHOOL	2	S21	No Fee
UGU	266622	SINGELE HIGH SCHOOL	3	S21	No Fee
HARRY GWALA	427942	SINGISI COMP TECH HIGH SCHOOL	2	S21	No Fee
HARRY GWALA	429755	SINGISI SENIOR PRIMARY SCHOOL	3	S21	No Fee
ZULULAND	266659	SINKONKONKO HIGH SCHOOL	1	S21	No Fee
UGU	266733	SINOKUBONGA JUNIOR SECONDARY	2	S21	No Fee
UGU	334739	SINOMUSA HIGH SCHOOL	2	S21	No Fee
ZULULAND	266770	SINOTHANDO JP SCHOOL	3	S21	No Fee
UMZINYATHI	499315	SINOTHANDO SECONDARY SCHOOL	3	Non S21	No Fee
ZULULAND	177859	SINOTHILE PRIMARY SCHOOL	1	S21	No Fee

INDICATIVE RESOURCE TARGETING LIST_2018 19

KZNDoe

DISTRICT	EMIS	SCHOOL	SNQ	Section 21 Status	Fee Status
AMAJUBA	253117	SINQOBILE COMBINED	1	S21	No Fee
KING CETSHWAYO	266844	SINQOBILE HIGH SCHOOL	2	S21	No Fee
AMAJUBA	266807	SINQOBILE PRIMARY SCHOOL	2	S21	No Fee
ZULULAND	309024	SINQUMA PUBLIC PRIMARY SCHOOL	1	S21	No Fee
UMZINYATHI	303622	SINQUMENI PRIMARY SCHOOL	1	S21	No Fee
IEMBE	266881	SION PRIMARY SCHOOL	1	S21	No Fee
HARRY GWALA	266918	SIPHAHLANI PRIMARY SCHOOL	1	S21	No Fee
UGU	266955	SIPHAKAMILE COMBINED PRIMARY	3	S21	No Fee
UMZINYATHI	341584	SIPHAKEME COMBINED SCHOOL	2	S21	No Fee
ZULULAND	266992	SIPHALAZA PRIMARY SCHOOL	1	S21	No Fee
IEMBE	267029	SIPHAMANDLA PRIMARY SCHOOL	2	S21	No Fee
UMKHANYAKUDE	267066	SIPHAMBANO PRIMARY SCHOOL	1	S21	No Fee
KING CETSHWAYO	267103	SIPHANDE PRIMARY SCHOOL	1	S21	No Fee
UGU	267140	SIPHAPHEME HIGH SCHOOL	1	S21	No Fee
UMKHANYAKUDE	267177	SIPHELELE PRIMARY SCHOOL	3	S21	No Fee
UTHUKELA	267214	SIPHENDUKILE PRIMARY SCHOOL	2	S21	No Fee
AMAJUBA	267251	SIPHENI SENIOR PRIMARY SCHOOL	3	S21	No Fee
UMLAZI	267288	SIPHEHELE SENIOR SECONDARY	3	S21	No Fee
UGU	267325	SIPHEPHILE SECONDARY SCHOOL	2	S21	No Fee
PINETOWN	267399	SIPHESIHLE HIGH SCHOOL	3	S21	No Fee
AMAJUBA	414585	SIPHESIHLE P. SCHOOL	3	S21	No Fee
PINETOWN	267362	SIPHESIHLE SECONDARY SCHOOL	3	S21	No Fee
KING CETSHWAYO	267436	SIPHEZI PRIMARY SCHOOL	2	S21	No Fee
UTHUKELA	267510	SIPHIMFUNDO HIGH SCHOOL	1	S21	No Fee
IEMBE	267547	SIPHINHLANHLA HIGH SCHOOL	1	S21	No Fee
KING CETSHWAYO	490583	SIPHIWAYINKOSI P	3	Non S21	No Fee
IEMBE	267584	SIPHIWE SECONDARY SCHOOL	1	S21	No Fee
UTHUKELA	267621	SIPHIWESAMANGWE PRIMARY	1	S21	No Fee
UTHUKELA	267658	SIPHOKUHLE HIGH SCHOOL	3	S21	No Fee
UMKHANYAKUDE	267695	SIPHOSABADLETSE SECONDARY	1	S21	No Fee
PINETOWN	267732	SIPHOSETHU PRIMARY SCHOOL	4	S21	Fee Paying
KING CETSHWAYO	342694	SIPHOSETHU HIGH SCHOOL	2	S21	No Fee
PINETOWN	267769	SIPHOSETHU PRIMARY SCHOOL	4	S21	Fee Paying
ZULULAND	267806	SIPHOSINI HIGH SCHOOL	2	S21	No Fee
KING CETSHWAYO	267843	SIPHOSO HIGH SCHOOL	2	S21	No Fee
AMAJUBA	267880	SIPHUMELELE PRIMARY SCHOOL	3	S21	No Fee
PINETOWN	401931	SIPHUMELELE PRIMARY SCHOOL	3	S21	No Fee
KING CETSHWAYO	499389	SIPHUMELELE SECONDARY SCHOOL	4	Non S21	Fee Paying
AMAJUBA	267917	SIPHUTHANDO PUBLIC COMBINED	3	S21	No Fee
UMKHANYAKUDE	267954	SIQAKATHA PRIMARY SCHOOL	1	S21	No Fee
UTHUKELA	334554	SIQALOKUSHA PRIMARY SCHOOL	2	S21	No Fee
ZULULAND	267991	SIQALUKUBONA HIGH SCHOOL	2	S21	No Fee
UGU	268028	SIQHAKAZILE PRIMARY SCHOOL	1	S21	No Fee
HARRY GWALA	268065	SIQHOZA SECONDARY SCHOOL	1	S21	No Fee
IEMBE	268102	SIQONDOKUHLE JUNIOR PRIMARY	1	S21	No Fee
UMGUNGUNDLOVU	268139	SIQONGWENI SECONDARY SCHOOL	4	S21	Fee Paying
ZULULAND	304991	SIQOPHUMLANDO SECONDARY	2	S21	No Fee
IEMBE	268213	SISEBENZILE SECONDARY SCHOOL	3	S21	No Fee
UMZINYATHI	121545	SISEKELO HIGH SCHOOL	1	S21	No Fee
KING CETSHWAYO	337773	SISHISHILI PRIMARY SCHOOL	3	S21	No Fee
ZULULAND	268250	SISHONGANI PRIMARY SCHOOL	3	S21	No Fee
UMLAZI	268287	SISHOSONKE HIGH SCHOOL	4	S21	Fee Paying
UMZINYATHI	268324	SISISIWE PRIMARY SCHOOL	3	S21	No Fee
AMAJUBA	268361	SISIZAKELE PRIMARY SCHOOL	3	S21	No Fee
AMAJUBA	414696	SISONKE PRIMARY SCHOOL	2	S21	No Fee
UGU	268398	SISTER JOANS HIGH SCHOOL	3	S21	No Fee
PINETOWN	268472	SITHABILE SECONDARY SCHOOL	3	S21	No Fee
UMZINYATHI	268509	SITHANDENE PRIMARY SCHOOL	3	S21	No Fee
UMLAZI	268546	SITHANDIWE PRIMARY SCHOOL	4	S21	Fee Paying
UGU	268583	SITHANDUXOLO JUNIOR	2	S21	No Fee
IEMBE	268620	SITHEBE PRIMARY SCHOOL	3	S21	No Fee
KING CETSHWAYO	268657	SITHEKU HIGH SCHOOL	2	S21	No Fee
IEMBE	268694	SITHELOSETHU PRIMARY SCHOOL	2	S21	No Fee
PINETOWN	268731	SITHEMBILE PRIMARY SCHOOL	2	S21	No Fee
UMKHANYAKUDE	341325	SITHEMBINHLANHLA SECONDARY	1	S21	No Fee
PINETOWN	268768	SITHENGILE SECONDARY SCHOOL	4	S21	Fee Paying
KING CETSHWAYO	268805	SITHILO PRIMARY SCHOOL	1	S21	No Fee
AMAJUBA	268842	SITHOBELUMTHETHO SENIOR	4	S21	Fee Paying
PINETOWN	268879	SITHOKOZILE SECONDARY SCHOOL	3	S21	No Fee
UGU	278018	SITHOKOZILE SECONDARY SCHOOL	2	S21	No Fee
ZULULAND	268916	SITHOLE PRIMARY SCHOOL	1	S21	No Fee
KING CETSHWAYO	268953	SITHOLINHLANHLA PRIMARY	5	S21	Fee Paying
ZULULAND	268990	SITHOLINHLANHLA SECONDARY	2	S21	No Fee
PINETOWN	278055	SITHUMBA PRIMARY SCHOOL	3	S21	No Fee
UMGUNGUNDLOVU	269027	SITHUNJWANA FULL SERVICE	2	S21	No Fee
UGU	269064	SITHUTHUKILE SECONDARY SCHOOL	1	Non S21	No Fee
PINETOWN	269138	SIVANADA TECHNICAL HIGH	4	S21	Fee Paying

INDICATIVE RESOURCE TARGETING LIST_2018 19

KZNDoE

DISTRICT	EMIS	SCHOOL	SNQ	Section 21 Status	Fee Status
ZULULAND	269101	SIVANANDA H. P. SCHOOL	3	S21	No Fee
UGU	269175	SIVELILE JUNIOR SECONDARY	1	S21	No Fee
UTHUKELA	269212	SIVUKILE HIGH SCHOOL	1	S21	No Fee
ZULULAND	269249	SIVULE PRIMARY SCHOOL	3	S21	No Fee
ZULULAND	269286	SIVULINDLELA PUBLIC PRIMARY	1	S21	No Fee
UMGUNGUNDLOVU	269323	SIWELILE PRIMARY SCHOOL	3	S21	No Fee
KING CETSHWAYO	269360	SIYABATHWA PRIMARY SCHOOL	2	S21	No Fee
KING CETSHWAYO	269434	SIYABONGA HIGH SCHOOL	2	S21	No Fee
UMZINYATHI	334184	SIYABONGA PRIMARY SCHOOL	1	S21	No Fee
UMLAZI	269397	SIYABONGA SECONDARY SCHOOL	2	S21	No Fee
UMZINYATHI	447293	SIYABONGA SECONDARY SCHOOL	1	S21	No Fee
UMZINYATHI	269471	SIYABUSA PRIMARY SCHOOL	1	S21	No Fee
UMZINYATHI	269508	SIYABUSWA PRIMARY SCHOOL	1	S21	No Fee
UMZINYATHI	269545	SIYACATHULA PRIMARY SCHOOL	2	S21	No Fee
ILEMBE	269582	SIYACOTHOZA PRIMARY SCHOOL	1	S21	No Fee
UMGUNGUNDLOVU	269619	SIYAHLOMULA SECONDARY SCHOOL	3	S21	No Fee
PINETOWN	269656	SIYAJABULA HIGH SCHOOL	3	S21	No Fee
UMKHANYAKUDE	269693	SIYAKHANYA PRIMARY SCHOOL	2	S21	No Fee
KING CETSHWAYO	269730	SIYAKHANYISA PRIMARY SCHOOL	5	Non S21	Fee Paying
UGU	269767	SIYAKHONA PRIMARY SCHOOL	1	S21	No Fee
UGU	269804	SIYAKHULA JUNIOR SECONDARY	2	S21	No Fee
UMKHANYAKUDE	442076	SIYAKHULA SECONDARY SCHOOL	2	S21	No Fee
AMAJUBA	269841	SIYALUNGELWA SENIOR	2	S21	No Fee
UMZINYATHI	440707	SIYAMTHANDA PRIMARY SCHOOL	2	S21	No Fee
UMGUNGUNDLOVU	269878	SIYAMU PRIMARY SCHOOL	3	S21	No Fee
AMAJUBA	269915	SIYAMUKELA HIGH SCHOOL	4	S21	Fee Paying
UMGUNGUNDLOVU	269952	SIYANDA SECONDARY SCHOOL	3	S21	No Fee
UMZINYATHI	339808	SIYANDA SECONDARY SCHOOL	2	S21	No Fee
PINETOWN	269989	SIYANDAMAZULU PRIMARY SCHOOL	2	S21	No Fee
ZULULAND	270026	SIYANGEMPUMELELO SECONDARY	2	S21	No Fee
ZULULAND	270063	SIYAPHAKAMA HIGH SCHOOL	1	S21	No Fee
UMKHANYAKUDE	445998	SIYAPHAMBILI SECONDARY SCHOOL	2	S21	No Fee
ZULULAND	339734	SIYAPHAMBILI COMBINED SCHOOL	1	S21	No Fee
UGU	270100	SIYAPHAMBILI HIGH SCHOOL	2	S21	No Fee
UTHUKELA	414955	SIYAPHAMBILI PRIMARY SCHOOL	3	S21	No Fee
UGU	270137	SIYAPHEMBA SP SCHOOL	2	S21	No Fee
PINETOWN	102601	SIYAPHUMELELA PRIMARY SCHOOL	1	S21	No Fee
ILEMBE	270174	SIYAPHUMULA HIGH SCHOOL	2	S21	No Fee
UMKHANYAKUDE	270211	SIYAQALA SECONDARY SCHOOL	2	S21	No Fee
ZULULAND	270248	SIYAQHUBEKA L PRIMARY SCHOOL	2	S21	No Fee
UGU	320901	SIYATHOKOZA PRIMARY SCHOOL	1	S21	No Fee
UMLAZI	270285	SIYATHOKOZA SENIOR PRIMARY	2	S21	No Fee
AMAJUBA	343693	SIYATHUTHUKA PRIMARY SCHOOL	3	S21	No Fee
UMKHANYAKUDE	270322	SIYATHUTHUKA PRIMARY SCHOOL	2	S21	No Fee
ZULULAND	446516	SIYATHUTHUKA PRIMARY SCHOOL	2	S21	No Fee
PINETOWN	270359	SIYATHUTHUKA SECONDARY	4	S21	Fee Paying
ILEMBE	270396	SIYAVIKELWA SECONDARY SCHOOL	3	S21	No Fee
KING CETSHWAYO	270433	SIYAVUNA PRIMARY SCHOOL	3	S21	No Fee
AMAJUBA	270470	SIYAWELA PRIMARY SCHOOL	2	S21	No Fee
UMGUNGUNDLOVU	270507	SIYAZAMA SENIOR SECONDARY	2	S21	No Fee
ZULULAND	270544	SIYAZENZELA HIGHER PRIMARY	3	S21	No Fee
ZULULAND	270581	SIYAZIQQESHA PRIMARY SCHOOL	2	S21	No Fee
ZULULAND	270618	SIYAZIZAMELA SECONDARY SCHOOL	1	S21	No Fee
UMKHANYAKUDE	270655	SIYELULAMA HIGH SCHOOL	2	S21	No Fee
UGU	270692	SIYEPHU PRIMARY SCHOOL	1	S21	No Fee
ZULULAND	270729	SIYETHEMBA PRIMARY SCHOOL	2	S21	No Fee
ZULULAND	270766	SIYEZA PRIMARY SCHOOL	3	S21	No Fee
KING CETSHWAYO	270803	SIYOKOMANA PRIMARY SCHOOL	1	S21	No Fee
ZULULAND	342879	SIZABONKE HIGH SCHOOL	1	S21	No Fee
KING CETSHWAYO	307507	SIZAKAHLE HIGH SCHOOL	3	S21	No Fee
ZULULAND	336108	SIZAKAHLE PRIMARY SCHOOL	1	Non S21	No Fee
UTHUKELA	270840	SIZAKAHLE SECONDARY SCHOOL	3	S21	No Fee
ZULULAND	270877	SIZAKALA PRIMARY SCHOOL	2	S21	No Fee
HARRY GWALA	427979	SIZAKANCANE PRIMARY SCHOOL	2	S21	No Fee
AMAJUBA	270914	SIZAKANCANE PRIMARY SCHOOL	3	S21	No Fee
UTHUKELA	270951	SIZAMELENI COMBINED SCHOOL	2	S21	No Fee
ZULULAND	270988	SIZAMILE LOWER PRIMARY SCHOOL	2	S21	No Fee
UMKHANYAKUDE	271025	SIZAMINQUBEKO COMBINED	2	S21	No Fee
ILEMBE	271062	SIZAMISENI SECONDARY SCHOOL	1	S21	No Fee
AMAJUBA	303770	SIZAMOKUHLE PRIMARY SCHOOL	3	S21	No Fee
ZULULAND	271099	SIZANA COMBINED SCHOOL	1	S21	No Fee
AMAJUBA	271136	SIZANANI	3	S21	No Fee
ZULULAND	410959	SIZANEMPI PRIMARY SCHOOL	3	S21	No Fee
ILEMBE	271210	SIZANI COMBINED PRIMARY	4	S21	Fee Paying
KING CETSHWAYO	271247	SIZANOTHO PRIMARY SCHOOL	2	S21	No Fee
UTHUKELA	271321	SIZATHINA HIGH SCHOOL	1	S21	No Fee
UGU	342805	SIZATHINA SECONDARY SCHOOL	1	S21	No Fee

INDICATIVE RESOURCE TARGETING LIST_2018 19

KZNDoE

DISTRICT	EMIS	SCHOOL	SNQ	Section 21 Status	Fee Status
AMAJUBA	271395	SIZIMELE HIGH SCHOOL	2	S21	No Fee
PINETOWN	271432	SIZIMISELE SENIOR PRIMARY	2	S21	No Fee
HARRY GWALA	271469	SIZISIZWE SECONDARY SCHOOL	1	S21	No Fee
ZULULAND	271506	SIZODELA COMBINED PRIMARY	1	S21	No Fee
UMKHANYAKUDE	271543	SIZOFIKA PRIMARY SCHOOL	2	S21	No Fee
UGU	271580	SIZOMUNYE SENIOR PRIMARY	1	S21	No Fee
UGU	271617	SIZOPHUMELELA HIGH SCHOOL	2	S21	No Fee
ZULULAND	321456	SIZUMPHAKATHI PRIMARY SCHOOL	1	S21	No Fee
ZULULAND	271654	SIZUZULU PRIMAY SCHOOL	1	S21	No Fee
UMLAZI	271691	SIZWAKELE JUNIOR PRIMARY	4	S21	Fee Paying
UMKHANYAKUDE	271728	SIZWAYINKOSI PRIMARY SCHOOL	1	S21	No Fee
AMAJUBA	271765	SIZWE SENIOR PRIMARY SCHOOL	3	S21	No Fee
UMZINYATHI	496540	SIZWE SITHOLE S	2	Non S21	No Fee
ZULULAND	271802	SIZWELABANTU PRIMARY SCHOOL	2	S21	No Fee
UMZINYATHI	271839	SIZWENI PRIMARY SCHOOL	1	S21	No Fee
KING CETSHWAYO	309505	SIZWESONKE HIGH SCHOOL	1	S21	No Fee
HARRY GWALA	271913	SKEYI PRIMARY SCHOOL	1	S21	No Fee
HARRY GWALA	271950	SKOFILL HIGH SCHOOL	1	Non S21	No Fee
UTHUKELA	271987	SKRAALHOEK PRIMARY SCHOOL	1	S21	No Fee
PINETOWN	272024	SKYLARK PRIMARY SCHOOL	5	S21	Fee Paying
AMAJUBA	272098	SLAGVELD PRIMARY SCHOOL	1	S21	No Fee
UMGUNGUNDLOVU	272172	SLANGSPRUIT PUBLIC PRIMARY	3	S21	No Fee
UGU	272209	SLAVU PRIMARY SCHOOL	2	S21	No Fee
UMGUNGUNDLOVU	272320	SMERO SECONDARY SCHOOL	3	S21	No Fee
UTHUKELA	272431	SOBABILI HIGH SCHOOL	2	S21	No Fee
UMGUNGUNDLOVU	272468	SOBANTU SECONDARY SCHOOL	3	S21	No Fee
ZULULAND	441373	SOBETHU PRIMARY SCHOOL	2	Non S21	No Fee
UMLAZI	272505	SOBONAKHONA HIGH SCHOOL	3	Non S21	No Fee
ZULULAND	272542	SOGADUZELA HIGH SCHOOL	1	S21	No Fee
ILEMBE	272579	SOGIDI PRIMARY SCHOOL	1	S21	No Fee
KING CETSHWAYO	336256	SOGODI PRIMARY SCHOOL	2	S21	No Fee
UGU	272653	SOJUBA SENIOR PRIMARY SCHOOL	1	S21	No Fee
UTHUKELA	272727	SOKESIMBONE HIGH SCHOOL	1	S21	No Fee
HARRY GWALA	272764	SOKHELA PRIMARY SCHOOL	2	S21	No Fee
KING CETSHWAYO	272801	SOKHULU PRIMARY SCHOOL	1	S21	No Fee
HARRY GWALA	272838	SOLOKOHLO PRIMARY SCHOOL	2	Non S21	No Fee
PINETOWN	496281	SOLOMON MAHLANGU PRIMARY	2	Non S21	No Fee
PINETOWN	272875	SOLVISTA SECONDARY SCHOOL	5	S21	Fee Paying
HARRY GWALA	272912	SOMANGWE PRIMARY SCHOOL	3	S21	No Fee
UMZINYATHI	494764	SOMANTIYA PRIMARY SCHOOL	1	Non S21	No Fee
UMZINYATHI	272949	SOMASHI HIGH SCHOOL	1	S21	No Fee
UMGUNGUNDLOVU	272986	SOMBONGANGANI PRIMARY	3	S21	No Fee
HARRY GWALA	273023	SOMELULWAZI SENIOR PRIMARY	1	S21	No Fee
UMKHANYAKUDE	273060	SOMFULA SECONDARY SCHOOL	2	S21	No Fee
UTHUKELA	273097	SOMHLOSHANA PRIMARY SCHOOL	1	S21	No Fee
ZULULAND	273134	SOMILE HIGH SCHOOL	2	S21	No Fee
UMKHANYAKUDE	273171	SOMKHELE PRIMARY SCHOOL	3	S21	No Fee
KING CETSHWAYO	273208	SOMOPHO PRIMARY SCHOOL	3	S21	No Fee
KING CETSHWAYO	273245	SOMOTHA PRIMARY SCHOOL	3	Non S21	No Fee
UMLAZI	273282	SOMPUKWANE SECONDARY	3	S21	No Fee
ILEMBE	273356	SOMSHOKO SECONDARY SCHOOL	3	S21	No Fee
UTHUKELA	273319	SOMTSEWU PRIMARY SCHOOL	1	S21	No Fee
ZULULAND	273393	SONDABA PRIMARY SCHOOL	2	S21	No Fee
AMAJUBA	273467	SONDELANI PRIMARY SCHOOL	1	S21	No Fee
PINETOWN	273430	SONDELANI PRIMARY SCHOOL	4	S21	Fee Paying
UTHUKELA	273504	SONDODA PRIMARY SCHOOL	3	S21	No Fee
ILEMBE	273541	SONDOKHULU PRIMARY SCHOOL	1	S21	No Fee
KING CETSHWAYO	273578	SONGENI PRIMARY SCHOOL	1	S21	No Fee
UMGUNGUNDLOVU	273652	SONGOZIMA PRIMARY SCHOOL	3	S21	No Fee
HARRY GWALA	273615	SONGOZINI PRIMARY SCHOOL	2	S21	No Fee
UMKHANYAKUDE	258371	SONKABI SENIOR PRIMARY SCHOOL	2	S21	No Fee
ZULULAND	273689	SONKELA PRIMARY SCHOOL	1	S21	No Fee
ZULULAND	273726	SONKESHANA PRIMARY SCHOOL	1	S21	No Fee
ILEMBE	273763	SONQOBA PRIMARY SCHOOL	3	S21	No Fee
HARRY GWALA	273800	SONQOBASIMUNYE SECONDARY	2	S21	No Fee
UMKHANYAKUDE	497243	SONTO ZIKHALI P	2	Non S21	No Fee
ILEMBE	273837	SONTSHENGE PRIMARY SCHOOL	1	S21	No Fee
HARRY GWALA	273874	SONYONGWANA HIGH SCHOOL	2	S21	No Fee
UMLAZI	273911	SOPHIE PHEWA CP SCHOOL	3	S21	No Fee
PINETOWN	273948	SOPHUNGA PRIMARY SCHOOL	3	S21	No Fee
AMAJUBA	273985	SOSINDA	3	S21	No Fee
UGU	274022	SOSUKWANA PRIMARY SCHOOL	2	S21	No Fee
ILEMBE	274059	SOTOBES SECONDARY SCHOOL	2	S21	No Fee
HARRY GWALA	274096	SOUL PRIMARY SCHOOL	2	S21	No Fee
UMLAZI	274170	SOUTH COAST MADRESSA	5	S21	Fee Paying
UMLAZI	274244	SOUTHLANDS SECONDARY SCHOOL	5	Non S21	Fee Paying
UMKHANYAKUDE	274281	SOVANE PRIMARY SCHOOL	2	S21	No Fee

INDICATIVE RESOURCE TARGETING LIST_2018 19

KZNDoE

DISTRICT	EMIS	SCHOOL	SNQ	Section 21 Status	Fee Status
UGU	274318	SOVIYO PRIMARY SCHOOL	1	S21	No Fee
KING CETSHWAYO	274355	SOYA PRIMARY SCHOOL	2	S21	No Fee
UGU	274392	SOZABE HIGH SCHOOL	3	S21	No Fee
ZULULAND	274429	SOZAMA HIGH SCHOOL	3	S21	No Fee
UMLAZI	274503	SPARKS ESTATE SECONDARY	5	Non S21	Fee Paying
UMLAZI	274577	SPEARMAN ROAD PRIMARY SCHOOL	5	S21	Fee Paying
AMAJUBA	274651	SPOOKMILL PRIMARY SCHOOL	2	S21	No Fee
UMLAZI	274762	SPRINGFIELD MODEL PRIMARY	5	S21	Fee Paying
UMLAZI	274725	SPRINGFIELD HINDU PRIMARY	5	S21	Fee Paying
UMGUNGUNDLOVU	274779	SPRINGHAVEN PRIMARY SCHOOL	5	S21	Fee Paying
UMZINYATHI	274688	SPRINGLAKE SECONDARY SCHOOL	2	S21	No Fee
HARRY GWALA	274873	SPRINGVALE PRIMARY SCHOOL	1	S21	No Fee
UMKHANYAKUDE	274910	ST ALEXIS PRIMARY SCHOOL	2	S21	No Fee
UGU	274984	ST ANNE'S PRIMARY SCHOOL	5	S21	Fee Paying
UMLAZI	275021	ST ANTHONYS CATHOLIC PRIMARY	5	S21	Fee Paying
HARRY GWALA	428090	ST AUGUSTINE PRIMARY SCHOOL	1	S21	No Fee
HARRY GWALA	428127	ST BARNABAS JUNIOR SECONDARY	2	S21	No Fee
HARRY GWALA	428164	ST BERNARD PRIMARY SCHOOL	1	S21	No Fee
UTHUKELA	223702	ST CHAD'S HIGH SCHOOL	3	S21	No Fee
UTHUKELA	275317	ST CHADS PRIMARY SCHOOL	3	S21	No Fee
ILEMBE	275502	ST CYPRIANS INTERMEDIATE	3	S21	No Fee
HARRY GWALA	275576	ST ELIZABETH PRIMARY SCHOOL	1	Non S21	No Fee
UGU	407148	ST FAITHS PRIMARY SCHOOL	2	S21	No Fee
UGU	275687	ST FRANCIS PRIMARY SCHOOL	5	Non S21	Fee Paying
UGU	275798	ST JOACHIMS PRIMARY SCHOOL	1	S21	No Fee
UMGUNGUNDLOVU	493617	ST JOHN PAUL II HIGH SCHOOL	2	Non S21	No Fee
UMKHANYAKUDE	275983	ST JOSEPH'S PRIMARY SCHOOL	2	S21	No Fee
PINETOWN	276020	ST LAWRENCE PRIMARY SCHOOL	3	S21	No Fee
PINETOWN	276057	ST LEO PRIMARY SCHOOL	2	S21	No Fee
HARRY GWALA	428238	ST MICHAEL'S JUNIOR SECONDARY	1	S21	No Fee
HARRY GWALA	276316	ST MICHAELS PRIMARY SCHOOL	2	S21	No Fee
HARRY GWALA	276279	ST MICHAELS PRIMARY SCHOOL	1	S21	No Fee
UMLAZI	276353	ST MICHAELS PRIMARY SCHOOL	5	S21	Fee Paying
UGU	276501	ST ODILO PRIMARY SCHOOL	1	S21	No Fee
AMAJUBA	276538	ST OSWALDS SECONDARY SCHOOL	5	S21	Fee Paying
HARRY GWALA	428275	ST PATRICKS JUNIOR SECONDARY	1	S21	No Fee
UGU	289488	ST PATRICKS PRIMARY SCHOOL	4	S21	Fee Paying
HARRY GWALA	428312	ST PAUL'S JUNIOR SECONDARY	1	S21	No Fee
HARRY GWALA	276649	ST PAULS PRIMARY SCHOOL	3	S21	No Fee
KING CETSHWAYO	276686	ST PAUL'S PRIMARY SCHOOL	1	S21	No Fee
UMKHANYAKUDE	266723	ST PHILLIPS PRIMARY SCHOOL	2	S21	No Fee
UGU	276797	ST TERESA PRIMARY SCHOOL	1	S21	No Fee
ZULULAND	276945	ST VICTOR SECONDARY SCHOOL	2	S21	No Fee
PINETOWN	342620	ST WENDOLINS PRIMARY SCHOOL	3	S21	No Fee
HARRY GWALA	428053	ST. ALOIS JUNIOR SECONDARY	1	Non S21	No Fee
UMLAZI	275058	ST. AUGUSTINE'S PRIMARY SCHOOL	5	S21	Fee Paying
HARRY GWALA	428201	ST. FAITH'S JUNIOR SECONDARY	2	S21	No Fee
UMGUNGUNDLOVU	226477	ST. JOSEPH'S SECONDARY SCHOOL	3	S21	No Fee
PINETOWN	306286	ST. JULIUS SECONDARY SCHOOL	3	S21	No Fee
AMAJUBA	105598	ST. LEWIS BERTRAND'S HIGH	3	S21	No Fee
HARRY GWALA	276427	ST. NICHOLAUS COMBINED	1	S21	No Fee
UGU	276464	ST. NIVARD'S PRIMARY SCHOOL	1	S21	No Fee
UGU	276908	ST. THOMAS PRIMARY SCHOOL	1	S21	No Fee
UMZINYATHI	275206	ST. BERNARD'S JOLWAYO P. SCHOOL	1	S21	No Fee
ILEMBE	275391	ST. CHRISTOPHERS PRIMARY	3	S21	No Fee
UMLAZI	276871	ST. THERESAS R.C. PRIMARY SCHOOL	4	S21	Fee Paying
KING CETSHWAYO	315943	STABO PRIMARY SCHOOL	2	S21	No Fee
HARRY GWALA	277093	STAFFORD PRIMARY SCHOOL	1	Non S21	No Fee
ILEMBE	277130	STANGER HEIGHTS PRIMARY	5	S21	Fee Paying
ILEMBE	277167	STANGER HIGH SCHOOL	4	S21	Fee Paying
ILEMBE	277204	STANGER M.L. SULTAN SECONDARY	4	S21	Fee Paying
ILEMBE	277278	STANGER MANOR PRIMARY SCHOOL	5	S21	Fee Paying
ILEMBE	277315	STANGER MANOR SECONDARY	5	S21	Fee Paying
ILEMBE	277463	STANGER PRIMARY SCHOOL	4	S21	Fee Paying
ILEMBE	277500	STANGER SECONDARY SCHOOL	4	S21	Fee Paying
ILEMBE	277537	STANGER SOUTH SECONDARY	4	S21	Fee Paying
PINETOWN	277611	STANMORE PRIMARY SCHOOL	5	S21	Fee Paying
PINETOWN	277648	STANMORE SECONDARY SCHOOL	5	S21	Fee Paying
UMKHANYAKUDE	277685	STAR OF THE SEA PRIMARY SCHOOL	2	S21	No Fee
UMKHANYAKUDE	277722	STAR OF THE SEA SECONDARY	2	S21	No Fee
UTHUKELA	277759	STEADVILLE SECONDARY SCHOOL	4	S21	Fee Paying
HARRY GWALA	277907	STEPMORE PRIMARY SCHOOL	3	S21	No Fee
PINETOWN	277981	STERN GROVE PRIMARY SCHOOL	5	S21	Fee Paying
PINETOWN	495504	STEVEN DAVISON PRIMARY SCHOOL	2	Non S21	No Fee
PINETOWN	444518	STHANDIMFUNDO SECONDARY	2	Non S21	No Fee
UTHUKELA	278092	STOCKTON COMBINED PRIMARY	2	S21	No Fee
UMGUNGUNDLOVU	278129	STOFFELTON PRIMARY SCHOOL	2	S21	No Fee

INDICATIVE RESOURCE TARGETING LIST_2018 19

KZNDoE

DISTRICT	EMIS	SCHOOL	SNQ	Section 21 Status	Fee Status
PINETOWN	278166	STONEBRIDGE PRIMARY SCHOOL	5	S21	Fee Paying
UGU	278203	STONE HILL PRIMARY SCHOOL	1	S21	No Fee
HARRY GWALA	428349	STRAALHOEK SENIOR PRIMARY	2	S21	No Fee
HARRY GWALA	428386	STRANGERS' REST JUNIOR	1	S21	No Fee
UMLAZI	278240	STRELITZIA SECONDARY SCHOOL	5	S21	Fee Paying
UGU	278314	SUID-NATAL PRIMERE SKOOL	5	S21	Fee Paying
UGU	278351	SUKAMUVA HIGH SCHOOL	1	S21	No Fee
UMKHANYAKUDE	313945	SUKASAMBE SECONDARY SCHOOL	1	S21	No Fee
UMGUNGUNDLOVU	278388	SUKUMA COMPREHENSIVE SCHOOL	4	S21	Fee Paying
UMLAZI	278425	SUKUMA PRIMARY SCHOOL	4	S21	Fee Paying
PINETOWN	278462	SULEMAN PATEL SECONDARY	3	S21	No Fee
HARRY GWALA	428423	SUMMERFIELD JSS	1	S21	No Fee
UMLAZI	278536	SUMMERFIELD PRIMARY SCHOOL	5	S21	Fee Paying
UMLAZI	278573	SUMMIT PRIMARY SCHOOL	5	Non S21	Fee Paying
UMLAZI	278610	SUNBEAM PRIMARY SCHOOL	4	S21	Fee Paying
UMGUNGUNDLOVU	278647	SUNCREST PRIMARY SCHOOL	5	S21	Fee Paying
ILEMBE	278684	SUNDUMBILI PRIMARY SCHOOL	3	S21	No Fee
UGU	320975	SUNDUZA JUNIOR PRIMARY	2	S21	No Fee
PINETOWN	278795	SUNFORD PRIMARY SCHOOL	5	S21	Fee Paying
KING CETSHWAYO	278869	SUNNYDALE SENIOR SECONDARY	4	S21	Fee Paying
UMLAZI	278943	SUNNYVALE PRIMARY SCHOOL	5	Non S21	Fee Paying
UMKHANYAKUDE	422947	SUNSHINE PRIMARY SCHOOL	2	Non S21	No Fee
AMAJUBA	279017	SURYAVILLE PRIMARY SCHOOL	5	S21	Fee Paying
UGU	279054	SUTTON PRIMARY SCHOOL	2	S21	No Fee
PINETOWN	279091	SWANVALE PRIMARY SCHOOL	5	S21	Fee Paying
UMGUNGUNDLOVU	279128	SWAYIMANA HIGH SCHOOL	2	S21	No Fee
UMZINYATHI	279165	SWEBANE PRIMARY SCHOOL	1	S21	No Fee
UMGUNGUNDLOVU	279202	SWEETWATERS PRIMARY SCHOOL	3	S21	No Fee
UMLAZI	279239	SWELIHLE HIGH SCHOOL	4	S21	Fee Paying
UMLAZI	279276	SYDENHAM PRIMARY SCHOOL	5	S21	Fee Paying
HARRY GWALA	428460	SYRIA SENIOR PRIMARY SCHOOL	1	Non S21	No Fee
UMGUNGUNDLOVU	279313	T.P.A FULL SERVICE SCHOOL	5	S21	Fee Paying
UTHUKELA	279350	TABHANE SECONDARY SCHOOL	2	S21	No Fee
UMGUNGUNDLOVU	279387	TABLE MOUNTAIN PRIMARY	3	S21	No Fee
UMLAZI	279424	TAFELIKOPO PRIMARY SCHOOL	2	S21	No Fee
HARRY GWALA	279461	TAFELKOP PRIMARY SCHOOL	1	S21	No Fee
HARRY GWALA	279498	TAFENI PRIMARY SCHOOL	1	S21	No Fee
HARRY GWALA	279535	TARR'S VALLEY PRIMARY SCHOOL	1	S21	No Fee
UTHUKELA	303548	TATANE SECONDARY SCHOOL	2	S21	No Fee
UTHUKELA	334591	TATAZELA HIGH SCHOOL	3	S21	No Fee
UMGUNGUNDLOVU	279572	TAURICUS COMBINED SCHOOL	1	S21	No Fee
UMGUNGUNDLOVU	279609	TAYLORS PRIMARY SCHOOL	3	S21	No Fee
UMZINYATHI	279646	TAYSIDE	2	S21	No Fee
HARRY GWALA	428497	TEEKLOOF SENIOR PRIMARY	2	S21	No Fee
PINETOWN	279757	TEMPLE VALLEY SECONDARY	5	S21	Fee Paying
UMGUNGUNDLOVU	279794	TENDELA COMBINED SCHOOL	3	S21	No Fee
UMGUNGUNDLOVU	279831	TETELEGU PRIMARY SCHOOL	3	S21	No Fee
HARRY GWALA	428534	TEXNYBERT JUNIOR SECONDARY	2	S21	No Fee
ZULULAND	492692	THABANI ISAAC GASA SECONDARY	1	Non S21	No Fee
ZULULAND	279868	THABANI PRIMARY SCHOOL	3	S21	No Fee
PINETOWN	279905	THABELA HIGH SCHOOL	2	S21	No Fee
ILEMBE	279979	THAFAMASI PRIMARY SCHOOL	2	S21	No Fee
ZULULAND	280016	THAKAZELA P.P. SCHOOL	3	S21	No Fee
ILEMBE	280053	THALA PRIMARY SCHOOL	1	S21	No Fee
UMZINYATHI	280090	THALANA SECONDARY SCHOOL	3	S21	No Fee
KING CETSHWAYO	285418	THAMBOLINI HIGH SCHOOL	3	S21	No Fee
UMLAZI	280127	THAMELA PRIMARY SCHOOL	4	S21	Fee Paying
ZULULAND	280164	THAMSANQA PRIMARY SCHOOL	1	S21	No Fee
UGU	280201	THANDANANI COMBINED PRIMARY	2	S21	No Fee
UTHUKELA	340474	THANDANANI PRIMARY SCHOOL	1	S21	No Fee
ILEMBE	312391	THANDAYIPHI SECONDARY SCHOOL	1	S21	No Fee
PINETOWN	280238	THANDAZA HIGH SCHOOL	3	S21	No Fee
PINETOWN	280275	THANDIMFUNDO	4	S21	Fee Paying
KING CETSHWAYO	280312	THANDINKOSI PRIMARY SCHOOL	2	S21	No Fee
UMKHANYAKUDE	280386	THANDIZWE PRIMARY SCHOOL	1	S21	No Fee
PINETOWN	280423	THANDOKUHLA PRIMARY SCHOOL	4	S21	Fee Paying
ZULULAND	280460	THANDOKWAKHE INTERMEDIATE	1	S21	No Fee
UGU	280497	THANDOKWETHU PRIMARY SCHOOL	1	S21	No Fee
UMGUNGUNDLOVU	280534	THANDOLWABASHA PRIMARY	2	S21	No Fee
PINETOWN	280571	THANDOLWESIZWE HIGH SCHOOL	3	S21	No Fee
PINETOWN	280608	THANDUKWAZI SP SCHOOL	4	S21	Fee Paying
ZULULAND	231805	THANDULWAZI SECONDARY	1	S21	No Fee
HARRY GWALA	280645	THANDUXOLO PRIMARY SCHOOL	2	S21	No Fee
KING CETSHWAYO	280682	THANDUYISE HIGH SCHOOL	4	S21	Fee Paying
UMKHANYAKUDE	280719	THANGO PRIMARY SCHOOL	2	S21	No Fee
ZULULAND	280756	THAPHOKUHLA PRIMARY SCHOOL	1	S21	No Fee
AMAJUBA	280793	THATHUNYAWO HIGH SCHOOL	2	S21	No Fee

INDICATIVE RESOURCE TARGETING LIST_2018 19

KZNDoE

DISTRICT	EMIS	SCHOOL	SNQ	Section 21 Status	Fee Status
UMGUNGUNDLOVU	280941	THE GRANGE PRIMARY SCHOOL	5	S21	Fee Paying
UMGUNGUNDLOVU	280978	THE GROVE INTERMEDIATE SCHOOL	2	S21	No Fee
ILEMBE	297628	THEKELIMFUNDO PRIMARY SCHOOL	3	S21	No Fee
UMKHANYAKUDE	281163	THEKELISULWAZI SECONDARY	2	S21	No Fee
ZULULAND	303067	THEKWANE PRIMARY SCHOOL	2	S21	No Fee
UMKHANYAKUDE	281200	THELAMAMA PRIMARY SCHOOL	1	S21	No Fee
HARRY GWALA	281237	THELAMUVA HIGH SCHOOL	2	S21	No Fee
ZULULAND	281274	THELEZI PRIMARY SCHOOL	2	S21	No Fee
UMZINYATHI	281311	THEMANE PRIMARY SCHOOL	1	S21	No Fee
UTHUKELA	281348	THEMBA PRIMARY SCHOOL	2	S21	No Fee
AMAJUBA	281383	THEMBALENTSHA HIGH SCHOOL	3	S21	No Fee
KING CETSHWAYO	281422	THEMBALESIZWE PRIMARY SCHOOL	1	S21	No Fee
PINETOWN	161653	THEMBALETHU PRIMARY SCHOOL	3	S21	No Fee
UMGUNGUNDLOVU	281459	THEMBALETHU PRIMARY SCHOOL	1	S21	No Fee
UTHUKELA	281496	THEMBALIHLE COMBINED SCHOOL	2	S21	No Fee
HARRY GWALA	428571	THEMBALIHLE JUNIOR SECONDARY	1	S21	No Fee
UMLAZI	338439	THEMBALIHLE PRIMARY SCHOOL	3	S21	No Fee
KING CETSHWAYO	281533	THEMBALIMBE PRIMARY SCHOOL	3	S21	No Fee
UMKHANYAKUDE	281570	THEMBAMANDLA PRIMARY	2	S21	No Fee
UMZINYATHI	281607	THEMBEKILE PRIMARY SCHOOL	2	S21	No Fee
UTHUKELA	281644	THEMBELA HIGH SCHOOL	2	S21	No Fee
KING CETSHWAYO	281681	THEMBELANI PRIMARY SCHOOL	2	Non S21	No Fee
KING CETSHWAYO	242646	THEMBELIHLE FULL SERVICE	4	S21	Fee Paying
ILEMBE	281718	THEMBENI PRIMARY SCHOOL	3	S21	No Fee
AMAJUBA	489954	THEMBINKOSI PRIMARY SCHOOL	3	Non S21	No Fee
UTHUKELA	414918	THEMBISIZWE PRIMARY SCHOOL	2	S21	No Fee
UTHUKELA	340252	THEMBOKUHLE PRIMARY SCHOOL	1	S21	No Fee
ZULULAND	281755	THEMBOKUHLE PRIMARY SCHOOL	3	S21	No Fee
UTHUKELA	340289	THEMBUMZAMO PRIMARY SCHOOL	2	S21	No Fee
UMZINYATHI	323306	THEMBUNYAWO SECONDARY	2	S21	No Fee
UGU	281792	THEMBUZULU SECONDARY SCHOOL	2	S21	No Fee
UMKHANYAKUDE	302142	THENGANI FULL SERVICE SCHOOL	2	S21	No Fee
ZULULAND	327820	THENGISANGAYE PUBLIC PRIMARY	3	S21	No Fee
ILEMBE	240389	THEO-HLALANATHI SECONDARY	1	S21	No Fee
ILEMBE	281829	THETHANDABA PRIMARY SCHOOL	2	S21	No Fee
HARRY GWALA	281866	THIBANE COMBINED SCHOOL	1	S21	No Fee
UTHUKELA	281903	THIBANI COMBINED PRIMARY	2	S21	No Fee
UMGUNGUNDLOVU	281940	THIMUNI PRIMARY SCHOOL	1	S21	No Fee
UTHUKELA	334221	THINTWA SECONDARY SCHOOL	2	S21	No Fee
AMAJUBA	281977	THIYASIZWE	3	S21	No Fee
AMAJUBA	282014	THOBANI SP SCHOOL	4	S21	Fee Paying
UTHUKELA	282051	THOBEZWENI PRIMARY SCHOOL	2	S21	No Fee
UGU	282088	THOBIGUNYA SECONDARY SCHOOL	2	S21	No Fee
PINETOWN	282125	THOBILE PRIMARY SCHOOL	3	S21	No Fee
UTHUKELA	282162	THOBISIZWE PRIMARY SCHOOL	3	S21	No Fee
ZULULAND	282199	THOKAZI C.P SCHOOL	1	S21	No Fee
UTHUKELA	282236	THOKOZA HIGH SCHOOL	3	S21	No Fee
PINETOWN	282273	THOKOZAMNGANGA HIGH SCHOOL	3	S21	No Fee
UMLAZI	282310	THOKOZANI PRIMARY SCHOOL	5	Non S21	Fee Paying
UMGUNGUNDLOVU	282347	THOKOZWAYO SECONDARY SCHOOL	2	S21	No Fee
ZULULAND	282384	THOLAKELE PRIMARY SCHOOL	1	S21	No Fee
PINETOWN	282421	THOLAMANDLA SENIOR PRIMARY	3	S21	No Fee
ZULULAND	282458	THOLATHEMBA PRIMARY SCHOOL	3	S21	No Fee
UTHUKELA	282495	THOLENI PRIMARY SCHOOL	3	S21	No Fee
UMZINYATHI	282532	THOLILE PRIMARY SCHOOL	1	S21	No Fee
UGU	282569	THOLIMFUNDO PRIMARY SCHOOL	5	S21	Fee Paying
ZULULAND	495948	THOLIMFUNDO SECONDARY	1	Non S21	No Fee
UGU	282606	THOLIMFUNDO SECONDARY	2	S21	No Fee
UMZINYATHI	282643	THOLINHLANHLA PRIMARY SCHOOL	3	S21	No Fee
UMLAZI	282680	THOLISU JUNIOR PRIMARY SCHOOL	4	S21	Fee Paying
UGU	328188	THOLISU SECONDARY SCHOOL	1	S21	No Fee
UTHUKELA	282754	THOLITHEMBA HIGH SCHOOL	2	S21	No Fee
UMGUNGUNDLOVU	304806	THOLIZWE SECONDARY SCHOOL	2	S21	No Fee
KING CETSHWAYO	282791	THOLOKUHLE HIGH SCHOOL	4	S21	Fee Paying
ZULULAND	282828	THOLUKUKHANYA HIGH SCHOOL	1	S21	No Fee
ZULULAND	282902	THOLULWAZI H.P. SCHOOL	3	S21	No Fee
UTHUKELA	334702	THOLULWAZI PRIMARY SCHOOL	2	S21	No Fee
PINETOWN	173345	THOLULWAZI SECONDARY SCHOOL	2	S21	No Fee
ILEMBE	282939	THOLUMUSA PRIMARY SCHOOL	1	S21	No Fee
UGU	323047	THOMAS MBELE JUNIOR	1	S21	No Fee
ZULULAND	283013	THOMBOTHI PRIMARY SCHOOL	1	S21	No Fee
UMKHANYAKUDE	283050	THONGWANA HIGH SCHOOL	1	S21	No Fee
HARRY GWALA	428608	THORNBUSH PRIMARY SCHOOL	2	S21	No Fee
UMGUNGUNDLOVU	283087	THORNER PRIMARY SCHOOL	2	S21	No Fee
UMGUNGUNDLOVU	283161	THORNVILLE PRIMARY SCHOOL	3	S21	No Fee
UMGUNGUNDLOVU	283124	THORNVILLE STATE AIDED SCHOOL	3	S21	No Fee
PINETOWN	324601	THORNWOOD SECONDARY SCHOOL	3	S21	No Fee

INDICATIVE RESOURCE TARGETING LIST_2018 19

KZNDoe

DISTRICT	EMIS	SCHOOL	SNQ	Section 21 Status	Fee Status
UMKHANYAKUDE	283272	THRELFALL PRIMARY SCHOOL	2	S21	No Fee
HARRY GWALA	308506	THUBALEMFUNDO JUNIOR	2	S21	No Fee
PINETOWN	283309	THUBALETHU SECONDARY SCHOOL	2	S21	No Fee
AMAJUBA	283346	THUBELIHLE HIGH SCHOOL	3	S21	No Fee
IEMBE	283383	THUKELA SENIOR SECONDARY	3	S21	No Fee
HARRY GWALA	283420	THUKEYANA PRIMARY SCHOOL	1	Non S21	No Fee
UMKHANYAKUDE	283457	THULASIBONE SECONDARY SCHOOL	1	S21	No Fee
UMGUNGUNDLOVU	442224	THULASIZWE PRIMARY SCHOOL	3	S21	No Fee
UMZINYATHI	283494	THULASIZWE PRIMARY SCHOOL	2	S21	No Fee
IEMBE	283531	THULINI PRIMARY SCHOOL	1	S21	No Fee
UGU	283568	THULUBHEKE COMBINED PRIMARY	2	S21	No Fee
ZULULAND	283605	THULWANA HIGH SCHOOL	1	S21	No Fee
PINETOWN	283642	THUMBELA PRIMARY SCHOOL	2	S21	No Fee
HARRY GWALA	283679	THUNZI PRIMARY SCHOOL	1	S21	No Fee
ZULULAND	283716	THUSANE PRIMARY SCHOOL	2	S21	No Fee
UTHUKELA	337588	THUTHUKANI PRIMARY SCHOOL	1	S21	No Fee
UMZINYATHI	446738	THUTHUKANI SENIOR SECONDARY	1	S21	No Fee
UMGUNGUNDLOVU	275169	THUTHUKISA SECONDARY SCHOOL	1	S21	No Fee
HARRY GWALA	283827	TIGERVLEI PRIMARY SCHOOL	1	S21	No Fee
UMGUNGUNDLOVU	283864	TILONGO PRIMARY SCHOOL	2	S21	No Fee
IEMBE	283901	TIMONI PRIMARY SCHOOL	1	S21	No Fee
IEMBE	283975	TINLEY MANOR PRIMARY SCHOOL	1	S21	No Fee
KING CETSHWAYO	284049	TISAND TECHNICAL HIGH SCHOOL	4	Non S21	Fee Paying
UMZINYATHI	284086	TLOKWENG PRIMARY SCHOOL	1	S21	No Fee
UMLAZI	284123	TOBI SENIOR PRIMARY SCHOOL	3	S21	No Fee
PINETOWN	284271	TONGAAT PRIMARY SCHOOL	5	S21	Fee Paying
PINETOWN	284308	TONGAAT SECONDARY SCHOOL	4	S21	Fee Paying
HARRY GWALA	428645	TONJENI JUNIOR SECONDARY	1	S21	No Fee
UTHUKELA	284345	TONYELANA PRIMARY SCHOOL	1	S21	No Fee
PINETOWN	284456	TRENANCE PARK PRIMARY SCHOOL	4	S21	Fee Paying
PINETOWN	284530	TRENANCE PARK SECONDARY	4	S21	Fee Paying
PINETOWN	249084	TRENANCEMANOR SECONDARY	5	S21	Fee Paying
UMGUNGUNDLOVU	284678	TRIANDRA PRIMARY SCHOOL	3	S21	No Fee
HARRY GWALA	284715	TROUTWATERS PRIMARY SCHOOL	2	Non S21	No Fee
PINETOWN	284752	TRUBEL PRIMARY SCHOOL	4	S21	Fee Paying
UMGUNGUNDLOVU	284863	TRUSTFEED PRIMARY SCHOOL	3	S21	No Fee
HARRY GWALA	428682	TSAWULE PRIMARY SCHOOL	1	S21	No Fee
HARRY GWALA	428719	TSHAKA'S S.P. SCHOOL	2	S21	No Fee
IEMBE	284900	TSHANA HIGH SCHOOL	3	S21	No Fee
UMKHANYAKUDE	284937	TSHANENI PRIMARY SCHOOL	2	S21	No Fee
UTHUKELA	284974	TSHANIBEZWE HIGH SCHOOL	2	S21	No Fee
ZULULAND	446331	TSHANIBEZWE SECONDARY SCHOOL	1	S21	No Fee
PINETOWN	285011	TSHANYANA PRIMARY SCHOOL	3	S21	No Fee
ZULULAND	285048	TSHEKHULU PRIMARY SCHOOL	1	Non S21	No Fee
IEMBE	285085	TSHELABANTU COMBINED PRIMARY	3	S21	No Fee
KING CETSHWAYO	285122	TSHELAMANZI HIGH SCHOOL	3	S21	No Fee
IEMBE	285159	TSHELENKOSI SECONDARY SCHOOL	4	S21	Fee Paying
PINETOWN	443260	TSHELMNYAMA PRIMARY SCHOOL	2	Non S21	No Fee
ZULULAND	285196	TSHENDLOVU PUBLIC PRIMARY	1	S21	No Fee
ZULULAND	285233	TSHENILOKWAZI P.P. SCHOOL	1	S21	No Fee
UGU	285270	TSHENKOMBO JUNIOR PRIMARY	1	S21	No Fee
UMKHANYAKUDE	285307	TSHONGWE PRIMARY SCHOOL	1	S21	No Fee
IEMBE	285344	TSHUTSHUTSHU SECONDARY	1	S21	No Fee
IEMBE	285492	TUGELA SECONDARY SCHOOL	3	S21	No Fee
ZULULAND	285529	TWASANA PRIMARY SCHOOL	2	S21	No Fee
HARRY GWALA	428756	TWEEFONTEIN PRIMARY SCHOOL	2	Non S21	No Fee
UMLAZI	285566	TYBURN PRIMARY SCHOOL	4	S21	Fee Paying
KING CETSHWAYO	285603	UBAMBISWANO HIGH SCHOOL	4	S21	Fee Paying
PINETOWN	285640	UBHEDU PRIMARY SCHOOL	3	S21	No Fee
KING CETSHWAYO	285677	UBIZO PRIMARY SCHOOL	2	S21	No Fee
UMKHANYAKUDE	285714	UBOMBO JUNIOR PRIMARY SCHOOL	2	S21	No Fee
UMZINYATHI	321271	UBONGUMENZI SECONDARY	3	S21	No Fee
ZULULAND	285751	UBUCUBOBUHLE SENIOR PRIMARY	2	S21	No Fee
IEMBE	285825	UBUHLEBEMFUNDO PRIMARY	2	S21	No Fee
UMKHANYAKUDE	285862	UBUHLEBEMVELO PRIMARY	2	S21	No Fee
IEMBE	343619	UBUHLEBEPHUPHO	2	S21	No Fee
IEMBE	285899	UBUHLEBESIZWE SECONDARY	1	S21	No Fee
IEMBE	307544	UBUHLEBESUNDUMBILI PRIMARY	2	S21	No Fee
UTHUKELA	327228	UBULINGA SECONDARY SCHOOL	2	S21	No Fee
ZULULAND	285973	UBUMBANO PRIMARY SCHOOL	2	S21	No Fee
UMGUNGUNDLOVU	286010	UBUNYE PRIMARY SCHOOL	3	S21	No Fee
KING CETSHWAYO	286047	UBUQHAWEBETHU PRIMARY	2	Non S21	No Fee
IEMBE	286121	UDUMO HIGH SCHOOL	3	S21	No Fee
PINETOWN	286084	UDUMO PRIMARY SCHOOL	3	S21	No Fee
AMAJUBA	286158	UELZEN PRIMARY SCHOOL	4	S21	Fee Paying
KING CETSHWAYO	286195	UFASIMBA PRIMARY SCHOOL	2	S21	No Fee
ZULULAND	286232	UGEDLA PRIMARY SCHOOL	1	S21	No Fee

INDICATIVE RESOURCE TARGETING LIST_2018 19

KZNDoe

DISTRICT	EMIS	SCHOOL	SNQ	Section 21 Status	Fee Status
KING CETSHWAYO	286269	UGOME JUNIOR SECONDARY	3	S21	No Fee
ZULULAND	401117	UGU PRIMARY SCHOOL	2	S21	No Fee
UTHUKELA	495689	UJIKHELE HIGH	3	Non-S21	No Fee
UTHUKELA	286343	UKHAHLAMBA HIGH SCHOOL	2	S21	No Fee
UTHUKELA	286380	UKHALI HIGH SCHOOL	1	S21	No Fee
UGU	286417	UKUFAKWAKHE JUNIOR	1	S21	No Fee
PINETOWN	443408	UKUKHANYA KWEAFRIKA PRIMARY	2	Non S21	No Fee
PINETOWN	286454	UKUKHANYA KWELANGA PUBLIC	4	S21	Fee Paying
UMGUNGUNDLOVU	286491	UKUKHANYA PRIMARY SCHOOL	2	S21	No Fee
PINETOWN	286528	UKUKHANYAKOKUSA FULL SERVICE	4	S21	Fee Paying
ILEMBE	302734	UKUKHANYAKWEZWE SECONDARY	1	S21	No Fee
UMZINYATHI	286602	UKUPHUMULA SECONDARY	1	S21	No Fee
PINETOWN	286639	UKUSA SENIOR SECONDARY SCHOOL	3	S21	No Fee
PINETOWN	306323	UKUSAKWABASHA PRIMARY	3	S21	No Fee
HARRY GWALA	286676	UKUTHULA HIGH SCHOOL	2	S21	No Fee
ILEMBE	335516	UKUZAMAKWETHU SECONDARY	2	S21	No Fee
UMGUNGUNDLOVU	286713	UKWENZAKWETHU PRIMARY	2	S21	No Fee
ZULULAND	286750	ULUNDI PUBLIC PRIMARY SCHOOL	1	S21	No Fee
UMZINYATHI	286787	ULWAZI PRIMARY SCHOOL	1	S21	No Fee
UGU	286824	UMALUSI PRIMARY SCHOOL	2	S21	No Fee
UTHUKELA	286861	UMBANGO SECONDARY SCHOOL	3	S21	No Fee
UMLAZI	286898	UMBELEBELE SECONDARY SCHOOL	3	S21	No Fee
UMGUNGUNDLOVU	286935	UMBIKO PRIMARY SCHOOL	1	S21	No Fee
UMLAZI	286972	UMBILO SECONDARY SCHOOL	5	Non S21	Fee Paying
KING CETSHWAYO	287009	UMBIYA HIGH SCHOOL	2	S21	No Fee
UMLAZI	287046	UMBOGINTWINI PRIMARY SCHOOL	4	S21	Fee Paying
KING CETSHWAYO	287083	UMBONAMBI PRIMARY SCHOOL	2	S21	No Fee
UMZINYATHI	287120	UMBONJE HIGH SCHOOL	1	S21	No Fee
UTHUKELA	260591	UMBULWANE PRIMARY SCHOOL	3	S21	No Fee
AMAJUBA	322196	UMCEBOWOLWAZI PRIMARY	3	S21	No Fee
KING CETSHWAYO	287157	UMDLAMFE HIGH SCHOOL	4	S21	Fee Paying
UMKHANYAKUDE	287305	UMFOLOZI HIGH SCHOOL	4	S21	Fee Paying
UMKHANYAKUDE	287231	UMFOLOZI PRIMARY SCHOOL	4	S21	Fee Paying
ZULULAND	287268	UMFOLOZI SECONDARY SCHOOL	1	S21	No Fee
HARRY GWALA	287342	UMFULUMANE PRIMARY SCHOOL	1	S21	No Fee
UMLAZI	287379	UMGABABA COMBINED PRIMARY	3	S21	No Fee
KING CETSHWAYO	287416	UMGABHI COMBINED	1	S21	No Fee
HARRY GWALA	428793	UMGANO PRIMARY SCHOOL	1	S21	No Fee
UMLAZI	287490	UMGIJIMI JUNIOR PRIMARY	3	S21	No Fee
ZULULAND	287527	UMGNAMA INTERMEDIATE SCHOOL	1	S21	No Fee
HARRY GWALA	287564	UMGODI PRIMARY SCHOOL	1	S21	No Fee
HARRY GWALA	287638	UMHLABASHANA JUNIOR PRIMARY	2	S21	No Fee
HARRY GWALA	287601	UMHLABASHANA SENIOR PRIMARY	2	S21	No Fee
ILEMBE	287675	UMHLALI PREPARATORY SCHOOL	4	S21	Fee Paying
KING CETSHWAYO	287749	UMHLATHUZANA PRIMARY SCHOOL	2	S21	No Fee
KING CETSHWAYO	307618	UMHLATHUZE PRIMARY SCHOOL	2	S21	No Fee
KING CETSHWAYO	210456	UMHLATHUZE DAM PRIMARY	2	S21	No Fee
UMLAZI	287823	UMHLATUZANAPRIMARYSCHOOL	5	Non S21	Fee Paying
ZULULAND	287860	UMHLOLUTHINI HIGH SCHOOL	1	S21	No Fee
PINETOWN	287897	UMHLOTI PRIMARY SCHOOL	4	S21	Fee Paying
UMZINYATHI	287934	UMKHATHINI PRIMARY SCHOOL	2	S21	No Fee
KING CETSHWAYO	401857	UMKHOSI HIGH SCHOOL	2	S21	No Fee
KING CETSHWAYO	287971	UMKHUKHUZE PRIMARY SCHOOL	2	S21	No Fee
UMLAZI	342657	UMKHUMBANE SECONDARY	5	S21	Fee Paying
UMLAZI	288008	UMKHUMBI HIGH SCHOOL	4	S21	Fee Paying
UMLAZI	288045	UMKOMAAS DRIFT PRIMARY	3	S21	No Fee
UMLAZI	288082	UMKOMAAS PRIMARY SCHOOL	4	S21	Fee Paying
UMLAZI	288119	UMKOMAAS SECONDARY SCHOOL	4	S21	Fee Paying
KING CETSHWAYO	288156	UMLALAZI PRIMARY SCHOOL	2	S21	No Fee
UMLAZI	288230	UMLAZI COMMERCIAL HIGH	4	S21	Fee Paying
UMLAZI	288267	UMLAZI COMTECH HIGH SCHOOL	4	S21	Fee Paying
UMLAZI	288304	UMLAZI J.P. SCHOOL	4	Non S21	Fee Paying
UMLAZI	288341	UMLAZI SENIOR SECONDARY	4	S21	Fee Paying
UMGUNGUNDLOVU	288378	UMLULAMA SECONDARY SCHOOL	3	S21	No Fee
AMAJUBA	288415	UMLWANE PRIMARY SCHOOL	1	S21	No Fee
KING CETSHWAYO	341029	UMMANGALISO PRIMARY SCHOOL	1	Non S21	No Fee
UTHUKELA	288452	UMNDENIWOXOLO PRIMARY	2	S21	No Fee
PINETOWN	288489	UMNGENI PRIMARY SCHOOL	3	S21	No Fee
UMLAZI	288526	UMNINI MEMORIAL SENIOR	3	S21	No Fee
HARRY GWALA	288563	UMOYA OMUSHA PRIMARY SCHOOL	1	Non S21	No Fee
KING CETSHWAYO	307581	UMPHEZENI SECONDARY SCHOOL	2	S21	No Fee
PINETOWN	288600	UMPHUMELA PRIMARY SCHOOL	3	S21	No Fee
ILEMBE	288637	UMPHUMULO PRIMARY SCHOOL	1	S21	No Fee
HARRY GWALA	288674	UMQATSHENI PRIMARY SCHOOL	2	S21	No Fee
PINETOWN	288748	UMQHELE SECONDARY SCHOOL	3	S21	No Fee
UMGUNGUNDLOVU	288785	UMQONQOQTHO JUNIOR PRIMARY	3	S21	No Fee
UGU	288822	UMSIKAZI PRIMARY SCHOOL	2	S21	No Fee

INDICATIVE RESOURCE TARGETING LIST_2018 19

KZNDoe

DISTRICT	EMIS	SCHOOL	SNQ	Section 21 Status	Fee Status
UMGUNGUNDLOVU	288859	UMSILINGA PRIMARY SCHOOL	2	S21	No Fee
UGU	288896	UMSINSINI JUNIOR PRIMARY	2	S21	No Fee
IEMBE	288933	UMSUNDUZE SENIOR PRIMARY	3	S21	No Fee
UGU	288970	UMSWILILI JUNIOR PRIMARY	1	S21	No Fee
PINETOWN	289007	UMTAPHO HIGH SCHOOL	2	S21	No Fee
PINETOWN	289044	UMTHALA JUNIOR PRIMARY	3	S21	No Fee
UMLAZI	289081	UMTHENTE HIGH SCHOOL	2	S21	No Fee
UMGUNGUNDLOVU	289118	UMTHOMBO SENIOR SECONDARY	4	S21	Fee Paying
PINETOWN	289155	UMTHOMBOMUHLE INTERMEDIATE	3	S21	No Fee
UMGUNGUNDLOVU	289192	UMTHOQOTHO HIGH SCHOOL	3	S21	No Fee
PINETOWN	289229	UMTHUNZI PRIMARY SCHOOL	3	S21	No Fee
UGU	289266	UMVOLOZI PRIMARY SCHOOL	2	S21	No Fee
UMZINYATHI	289303	UMVOTI HIGH SCHOOL	1	S21	No Fee
IEMBE	289340	UMVOZANE PRIMARY SCHOOL	1	S21	No Fee
UTHUKELA	289377	UMVULO COMBINED SCHOOL	2	S21	No Fee
UMGUNGUNDLOVU	443926	UMVUZO SECONDARY SCHOOL	3	Non S21	No Fee
PINETOWN	306397	UMZAMO PRIMARY SCHOOL	3	S21	No Fee
KING CETSHWAYO	234580	UMZIKAZI SECONDARY SCHOOL	1	S21	No Fee
AMAJUBA	440115	UMZILA PRIMARY SCHOOL	3	S21	No Fee
AMAJUBA	401413	UMZILIKAZI HIGH SCHOOL	2	S21	No Fee
UGU	308728	UMZIMKHULU PRIMARY SCHOOL	2	S21	No Fee
HARRY GWALA	428830	UMZIMKULU J.S.SCHOOL	4	S21	Fee Paying
UGU	289525	UMZINTO PRIMARY - MAIN ROAD	5	Non S21	Fee Paying
UGU	289562	UMZINTO SECONDARY SCHOOL	5	S21	Fee Paying
UGU	289599	UMZINTOVALE PRIMARY SCHOOL	5	S21	Fee Paying
PINETOWN	289636	UMZINYATHI PRIMARY SCHOOL	3	S21	No Fee
UGU	289673	UMZOKHANYAYO PRIMARY SCHOOL	1	S21	No Fee
IEMBE	289710	UMZOKHULAYO PRIMARY SCHOOL	3	S21	No Fee
UGU	289784	UMZUMBE JUNIOR PRIMARY	1	S21	No Fee
IEMBE	289821	UMZWANGEDWA SECONDARY	1	S21	No Fee
HARRY GWALA	289858	UNDERBERG SCHOOL	4	S21	Fee Paying
UMGUNGUNDLOVU	289895	UNION PARK PRIMARY SCHOOL	5	S21	Fee Paying
UMGUNGUNDLOVU	289969	UNOBHALA HIGH SCHOOL	3	S21	No Fee
IEMBE	290006	UNTUNJAMBILI PRIMARY SCHOOL	2	S21	No Fee
IEMBE	441225	UNYAZI PRIMARY SCHOOL	1	S21	No Fee
UMKHANYAKUDE	290043	UPHANDE PRIMARY SCHOOL	1	S21	No Fee
UMKHANYAKUDE	290080	UPHAPHAZI PRIMARY SCHOOL	2	S21	No Fee
KING CETSHWAYO	290117	UPHINDO HIGH SCHOOL	3	S21	No Fee
PINETOWN	290154	UPHISO PRIMARY SCHOOL	3	S21	No Fee
HARRY GWALA	428867	UPPER IBISI J S S	1	S21	No Fee
KING CETSHWAYO	290191	UPPER MHLATHUZE PRIMARY	2	S21	No Fee
UMZINYATHI	290228	UPPER UMVOTI COMBINED SCHOOL	1	S21	No Fee
ZULULAND	290265	UQWEQWE HIGH SCHOOL	1	S21	No Fee
UMZINYATHI	290339	USIZO HIGH SCHOOL	1	S21	No Fee
UTHUKELA	290376	USIZOLWETHU PRIMARY SCHOOL	2	S21	No Fee
ZULULAND	290450	USUTHU C.P SCHOOL	1	S21	No Fee
PINETOWN	290487	UTHANDO PUBLIC PRIMARY	3	S21	No Fee
PINETOWN	284234	UTHONGATHI PRIMARY SCHOOL	3	S21	No Fee
AMAJUBA	290561	UTRECHT HIGH SCHOOL	4	S21	Fee Paying
AMAJUBA	290598	UTRECHT PRIMARY SCHOOL	4	S21	Fee Paying
UTHUKELA	290635	UXOLO NOKUZWANA SECONDARY	3	S21	No Fee
PINETOWN	340992	UXOLOPHAMBILI HIGH SCHOOL	3	S21	No Fee
KING CETSHWAYO	290672	UYAYA HIGH SCHOOL	1	S21	No Fee
KING CETSHWAYO	290709	UYENGO HIGH SCHOOL	3	S21	No Fee
IEMBE	290746	UYIKHULU SECONDARY SCHOOL	1	S21	No Fee
ZULULAND	303215	UZWANO HIGH SCHOOL	1	S21	No Fee
HARRY GWALA	290820	VALENTINE PRIMARY SCHOOL	2	S21	No Fee
ZULULAND	446553	VALLEYSIDE PRIMARY SCHOOL	2	S21	No Fee
UTHUKELA	290894	VAN REENEN PRIMARY SCHOOL	3	S21	No Fee
UMLAZI	290931	VAN RIEBECK PARK PRIMARY	5	S21	Fee Paying
UMZINYATHI	290968	VAVULE PRIMARY SCHOOL	1	S21	No Fee
UMZINYATHI	291005	VEGKOP PRIMARY SCHOOL	2	S21	No Fee
KING CETSHWAYO	291042	VELA PRIMARY SCHOOL	1	S21	No Fee
UMLAZI	291079	VELABAHLEKE HIGH SCHOOL	4	S21	Fee Paying
UMKHANYAKUDE	314944	VELABUSHA PRIMARY SCHOOL	1	S21	No Fee
UMKHANYAKUDE	291153	VELAKUKHANYA PRIMARY SCHOOL	1	S21	No Fee
KING CETSHWAYO	291190	VELAMUVA HIGH SCHOOL	2	S21	No Fee
UGU	291227	VELANAWA COMBINED PRIMARY	1	S21	No Fee
KING CETSHWAYO	291264	VELANGAYE SECONDARY SCHOOL	1	S21	No Fee
IEMBE	291301	VELANGEZWI SECONDARY SCHOOL	1	S21	No Fee
ZULULAND	291338	VELANKOSI FULL SERVICE SCHOOL	3	S21	No Fee
UMZINYATHI	291375	VELAPHANSI H. SCHOOL	1	S21	No Fee
UMZINYATHI	291412	VELAPHI HIGH SCHOOL	1	S21	No Fee
KING CETSHWAYO	291449	VELDENVLEI PRIMARY SCHOOL	5	S21	Fee Paying
UGU	291523	VELIMEMEZE PRIMARY SCHOOL	2	S21	No Fee
ZULULAND	291560	VELOBALA JUNIOR PRIMARY	2	S21	No Fee
AMAJUBA	291597	VERDRIET PRIMARY SCHOOL	2	S21	No Fee

INDICATIVE RESOURCE TARGETING LIST_2018 19

KZNDoe

DISTRICT	EMIS	SCHOOL	SNQ	Section 21 Status	Fee Status
ZULULAND	291634	VERDRUKT PRIMARY SCHOOL	1	S21	No Fee
PINETOWN	291745	VERULAM PRIMARY SCHOOL	4	S21	Fee Paying
PINETOWN	291782	VERULAM SECONDARY SCHOOL	5	S21	Fee Paying
UMKHANYAKUDE	291819	VEYANA PRIMARY SCHOOL	3	S21	No Fee
UTHUKELA	291856	VEYISI PRIMARY SCHOOL	3	S21	No Fee
PINETOWN	291893	VEZAMAFU PUBLIC PRIMARY	4	S21	Fee Paying
UMZINYATHI	291930	VEZINHLANHLA PRIMARY SCHOOL	1	S21	No Fee
UMKHANYAKUDE	307655	VEZOBALA	2	S21	No Fee
UMGUNGUNDLOVU	291967	VEZOKUHLE PRIMARY SCHOOL	3	S21	No Fee
UGU	321974	VEZUBUHLE SECONDARY SCHOOL	1	S21	No Fee
HARRY GWALA	428904	VEZUKHANYO SENIOR PRIMARY	2	S21	No Fee
ZULULAND	444888	VEZUKUKHANYA PRIMARY SCHOOL	1	Non S21	No Fee
UMKHANYAKUDE	292004	VEZUKUSA PRIMARY SCHOOL	1	S21	No Fee
UMZINYATHI	490509	VEZULWAZI PRIMARY SCHOOL	1	Non S21	No Fee
UTHUKELA	292041	VICKLANDS COMBINED SCHOOL	1	S21	No Fee
PINETOWN	292078	VICTORIA PRIMARY SCHOOL	5	S21	Fee Paying
HARRY GWALA	428941	VICTORY JUNIOR SECONDARY	2	S21	No Fee
HARRY GWALA	428978	VIERKANT JUNIOR SECONDARY	2	S21	No Fee
UMZINYATHI	292189	VIKINDLALA PRIMARY SCHOOL	1	S21	No Fee
UTHUKELA	292226	VIKINDUKU PRIMARY SCHOOL	2	S21	No Fee
UMLAZI	292263	VIKINGOZI SENIOR SECONDARY	2	S21	No Fee
UMGUNGUNDLOVU	292337	VILLA MARIA PRIMARY SCHOOL	3	S21	No Fee
ZULULAND	292374	VIMBEMSHINI PRIMARY SCHOOL	2	S21	No Fee
UMKHANYAKUDE	292411	VIMBUKHALO PRIMARY SCHOOL	1	S21	No Fee
UTHUKELA	444925	VIMBUKHALO PRIMARY SCHOOL	1	Non S21	No Fee
UMLAZI	292448	VIRGINIA PREPARATORY	5	S21	Fee Paying
HARRY GWALA	292522	VOGELVLEI PRIMARY SCHOOL	1	S21	No Fee
KING CETSHWAYO	292559	VONDLO PRIMARY SCHOOL	4	S21	Fee Paying
ZULULAND	292596	VOORKEUR PRIMARY SCHOOL	1	S21	No Fee
ZULULAND	292707	VRYHEID COMPREHENSIVE	4	S21	Fee Paying
ZULULAND	292744	VRYHEID HIGH SCHOOL	5	S21	Fee Paying
ZULULAND	292781	VRYHEID PUBLIC PRIMARY SCHOOL	5	S21	Fee Paying
UMGUNGUNDLOVU	292892	VRYSTAAT PRIMARY SCHOOL	1	S21	No Fee
AMAJUBA	414511	VS ZULU PRIMARY SCHOOL	3	S21	No Fee
UMGUNGUNDLOVU	292929	VUKA PRIMARY SCHOOL	1	S21	No Fee
UMKHANYAKUDE	293003	VUKANI -BANTWANA SECONDARY	1	S21	No Fee
AMAJUBA	292966	VUKANI JUNIOR PRIMARY SCHOOL	4	S21	Fee Paying
HARRY GWALA	429015	VUKANI JUNIOR SECONDARY	1	Non S21	No Fee
ZULULAND	293040	VUKANIMAZULU SECONDARY	2	S21	No Fee
UMZINYATHI	293077	VUKAPHANSI PRIMARY SCHOOL	1	S21	No Fee
UGU	293114	VUKAPHI PRIMARY SCHOOL	2	S21	No Fee
UTHUKELA	293151	VUKASEKUSILE SECONDARY SCHOOL	3	S21	No Fee
IEMBE	293188	VUKILE HIGH SCHOOL	2	S21	No Fee
UTHUKELA	293225	VUKUFUNDE PRIMARY SCHOOL	1	S21	No Fee
ZULULAND	293262	VUKUZA SECONDARY SCHOOL	1	S21	No Fee
UMLAZI	293299	VUKUZAKHE HIGH SCHOOL	4	S21	Fee Paying
ZULULAND	335109	VUKUZAME PRIMARY SCHOOL	2	S21	No Fee
IEMBE	293336	VUKUZENZELE PRIMARY SCHOOL	2	S21	No Fee
PINETOWN	293373	VUKUZIPHATHE PRIMARY SCHOOL	3	S21	No Fee
UTHUKELA	293410	VUKUZITHATHELE PRIMARY SCHOOL	2	S21	No Fee
UMKHANYAKUDE	310800	VULAKWENILE HIGH SCHOOL	2	S21	No Fee
HARRY GWALA	429052	VULAMEHLO COMBINED SCHOOL	2	S21	No Fee
UTHUKELA	293447	VULAMEHLO PRIMARY SCHOOL	2	S21	No Fee
ZULULAND	343434	VULAMEHLO PRIMARY SCHOOL	1	S21	No Fee
UTHUKELA	293521	VULEKANI PRIMARY SCHOOL	1	S21	No Fee
IEMBE	293558	VULELA PRIMARY SCHOOL	2	S21	No Fee
HARRY GWALA	429126	VULINDLELA JUNIOR PRIMARY	2	S21	No Fee
AMAJUBA	343730	VULINDLELA PRIMARY SCHOOL	3	S21	No Fee
UGU	293595	VULINDLELA PRIMARY SCHOOL	1	S21	No Fee
KING CETSHWAYO	293632	VULINGQONDO PRIMARY SCHOOL	1	S21	No Fee
UMKHANYAKUDE	293669	VULULWAZI PRIMARY SCHOOL	1	S21	No Fee
UTHUKELA	490213	VUMA HIGH SCHOOL	1	Non S21	No Fee
IEMBE	293706	VUMA PRIMARY SCHOOL	1	S21	No Fee
ZULULAND	293743	VUMABAKUSHOYO PRIMARY	3	S21	No Fee
UGU	293780	VUMANDABA SECONDARY SCHOOL	3	S21	No Fee
KING CETSHWAYO	293817	VUMANHLAMVU PRIMARY SCHOOL	1	S21	No Fee
HARRY GWALA	429163	VUMAZONKE COMBINED SCHOOL	4	S21	Fee Paying
AMAJUBA	293854	VUMELANI JUNIOR PRIMARY	3	S21	No Fee
UGU	293891	VUMELETHU SECONDARY SCHOOL	1	S21	No Fee
UMLAZI	293928	VUMOKUHLE P SCHOOL	3	S21	No Fee
KING CETSHWAYO	293965	VUMUKUKHANYA PRIMARY SCHOOL	2	S21	No Fee
UMGUNGUNDLOVU	294039	VUMUTHANDO PRIMARY SCHOOL	3	S21	No Fee
HARRY GWALA	294113	VUSINDABA PRIMARY SCHOOL	2	S21	No Fee
IEMBE	401006	VUSISIZWE PRIMARY SCHOOL	2	S21	No Fee
UGU	294150	VUSISIZWE SENIOR PRIMARY	3	S21	No Fee
PINETOWN	294187	VUSUKUKHANYA PRIMARY SCHOOL	3	S21	No Fee
PINETOWN	294244	VUSUMUZI PRIMARY SCHOOL	2	S21	No Fee

INDICATIVE RESOURCE TARGETING LIST_2018 19

KZNDoE

DISTRICT	EMIS	SCHOOL	SNQ	Section 21 Status	Fee Status
ZULULAND	294261	VUTHELA PRIMARY SCHOOL	1	S21	No Fee
PINETOWN	294298	VUYISWA MTOLO SECONDARY	4	S21	Fee Paying
UMZINYATHI	447367	W MTSHILO PRIMARY SCHOOL	2	S21	No Fee
AMAJUBA	294372	WAAIHOEK PRIMARY SCHOOL	1	S21	No Fee
UMGUNGUNDLOVU	294335	WALEWITT PRIMARY SCHOOL	5	S21	Fee Paying
ILEMBE	294446	WANGU PRIMARY SCHOOL	3	S21	No Fee
HARRY GWALA	294483	WANSBECK PRIMARY SCHOOL	1	Non S21	No Fee
UMLAZI	294520	WARNER BEACH PREPARATORY	5	S21	Fee Paying
UMLAZI	294557	WARNER BEACH PREPARATORY	4	S21	Fee Paying
UMGUNGUNDLOVU	294594	WARTBURG-KIRCHDORF SCHOOL	4	S21	Fee Paying
UMZINYATHI	294668	WASBANK PRIMARY SCHOOL	3	S21	No Fee
HARRY GWALA	429200	WASHBANK JUNIOR SECONDARY	2	S21	No Fee
ILEMBE	294705	WATERFALL COMBINED SCHOOL	1	S21	No Fee
ZULULAND	294779	WATERHOEK PRIMARY SCHOOL	1	S21	No Fee
PINETOWN	294853	WATERLOO PRIMARY SCHOOL	3	S21	No Fee
PINETOWN	294816	WATERLOO SECONDARY SCHOOL	3	S21	No Fee
UTHUKELA	294890	WATERSHED PRIMARY SCHOOL	2	S21	No Fee
UTHUKELA	294927	WATERSMEET HIGHER PRIMARY	3	S21	No Fee
HARRY GWALA	294964	WEBBSTOWN COMBINED SCHOOL	2	S21	No Fee
UTHUKELA	295001	WEENEN COMBINED SCHOOL	2	S21	No Fee
UTHUKELA	295038	WEENEN PRIMARY SCHOOL	2	S21	No Fee
UTHUKELA	295075	WEENEN PRIMÈRE/WEENEN	2	S21	No Fee
ZULULAND	295112	WELA PRIMARY SCHOOL	2	S21	No Fee
KING CETSHWAYO	295149	WELABASHA HIGH SCHOOL	2	S21	No Fee
UMKHANYAKUDE	295186	WELANI PRIMARY SCHOOL	1	S21	No Fee
UMLAZI	295223	WELBEDENE SECONDARY SCHOOL	4	S21	Fee Paying
UMKHANYAKUDE	295260	WELCOME PRIMARY SCHOOL	1	S21	No Fee
UTHUKELA	295297	WELANI PRIMARY SCHOOL	3	S21	No Fee
UTHUKELA	295371	WEMBEZI SECONDARY SCHOOL	3	S21	No Fee
PINETOWN	295408	WEMBLEY PRIMARY SCHOOL	5	S21	Fee Paying
UMLAZI	295445	WENTWORTH PRIMARY SCHOOL	5	S21	Fee Paying
UMLAZI	295482	WENTWORTH SECONDARY SCHOOL	5	S21	Fee Paying
UMLAZI	295519	WERDA SKOOL	5	S21	Fee Paying
UTHUKELA	295593	WESSELSNEK COMBINED SCHOOL	3	S21	No Fee
UMLAZI	295667	WESTCLIFF SECONDARY SCHOOL	5	Non S21	Fee Paying
PINETOWN	295704	WESTHAM SECONDARY SCHOOL	5	S21	Fee Paying
HARRY GWALA	295741	WESTLANDS PRIMARY SCHOOL	1	S21	No Fee
PINETOWN	443297	WESTMEAD SECODMAY	3	Non S21	No Fee
UMGUNGUNDLOVU	295778	WESTON AGRICULTURAL COLLEGE	4	S21	Fee Paying
PINETOWN	295852	WESTVILLE BOYS' HIGH SCHOOL	5	S21	Fee Paying
PINETOWN	295889	WESTVILLE GIRLS' HIGH SCHOOL	5	S21	Fee Paying
PINETOWN	295926	WESTVILLE JUNIOR PRIMARY	5	S21	Fee Paying
PINETOWN	296000	Westville Senior PRIMARY SCHOOL	5	S21	Fee Paying
UMZINYATHI	296037	WETSIE SECONDARY SCHOOL	1	S21	No Fee
ILEMBE	296074	WEWE PRIMARY SCHOOL	2	S21	No Fee
ILEMBE	296111	WHEBEDE PRIMARY SCHOOL	2	S21	No Fee
PINETOWN	296148	WHETSTONE PRIMARY SCHOOL	5	S21	Fee Paying
UMLAZI	338624	WIGGINS PRIMARY SCHOOL	3	S21	No Fee
UMLAZI	338587	WIGGINS SECONDARY SCHOOL	3	S21	No Fee
UGU	296185	WILDER PRIMARY SCHOOL	2	Non S21	No Fee
PINETOWN	296222	WILIWILI PRIMARY SCHOOL	2	S21	No Fee
ZULULAND	296259	WILLIAM BOOTH PRIMARY SCHOOL	1	S21	No Fee
UMLAZI	296296	WILLOW PARK PRIMARY SCHOOL	5	S21	Fee Paying
HARRY GWALA	296333	WILLOWDALE PRIMARY SCHOOL	1	S21	No Fee
UMGUNGUNDLOVU	296370	WILLOWFOUNTAIN COMBINED	3	S21	No Fee
UTHUKELA	296444	WINDSOR SECONDARY	5	S21	Fee Paying
UMLAZI	296481	WINDY HEIGHTS PRIMARY SCHOOL	2	S21	No Fee
UMGUNGUNDLOVU	296518	WINDYHILL PRIMARY SCHOOL	1	S21	No Fee
UMLAZI	296555	WINGEN HEIGHTS SECONDARY	5	S21	Fee Paying
PINETOWN	296592	WINSTON PARK PRIMARY SCHOOL	5	S21	Fee Paying
UTHUKELA	296629	WINTERTON PRIMARY SCHOOL	4	S21	Fee Paying
UTHUKELA	296703	WITTEKLEINFONTEIN PRIMARY	1	S21	No Fee
UMLAZI	296740	WITTEKLIP SECONDARY SCHOOL	5	Non S21	Fee Paying
AMAJUBA	296666	WIT-UMFOLOZI COMBINED SCHOOL	2	S21	No Fee
UGU	296777	WOLWENI PRIMARY SCHOOL	1	S21	No Fee
KING CETSHWAYO	296814	WOMBANE PRIMARY SCHOOL	2	S21	No Fee
ZULULAND	164058	WONDERBOOM PRIMARY SCHOOL	1	S21	No Fee
KING CETSHWAYO	296851	WOOD AND RAW PRIMARY SCHOOL	1	S21	No Fee
UTHUKELA	296888	WOODFORD PRIMARY SCHOOL	3	S21	No Fee
UGU	296925	WOODGRANGE-ON-SEA-PRIMARY	4	S21	Fee Paying
HARRY GWALA	296999	WOODHURST PRIMARY SCHOOL	1	S21	No Fee
UMLAZI	297036	WOODHURST SECONDARY SCHOOL	5	S21	Fee Paying
UMGUNGUNDLOVU	297110	WOODLANDS PRIMARY SCHOOL	5	S21	Fee Paying
UMLAZI	297147	WOODLANDS PRIMARY SCHOOL	5	S21	Fee Paying
UMGUNGUNDLOVU	297184	WOODLANDS SECONDARY SCHOOL	5	S21	Fee Paying
PINETOWN	297258	WOODVIEW PRIMARY SCHOOL	5	S21	Fee Paying
PINETOWN	297295	WOODVIEW SECONDARY SCHOOL	5	S21	Fee Paying

INDICATIVE RESOURCE TARGETING LIST_2018 19

KZNDoE

DISTRICT	EMIS	SCHOOL	SNQ	Section 21 Status	Fee Status
ILEMBE	297332	WOSIYANE HIGH SCHOOL	1	S21	No Fee
ILEMBE	302660	WOZA PRIMARY SCHOOL	1	S21	No Fee
PINETOWN	297369	WOZAMOYA HIGH SCHOOL	3	S21	No Fee
UGU	297443	WOZANI PRIMARY SCHOOL	2	S21	No Fee
UMGUNGUNDLOVU	297480	WOZOBONA PRIMARY SCHOOL	2	S21	No Fee
PINETOWN	297517	WYEBANK PRIMARY SCHOOL	4	S21	Fee Paying
PINETOWN	297554	WYEBANK SECONDARY	4	S21	Fee Paying
ZULULAND	297591	WYKOM PRIMARY SCHOOL	1	S21	No Fee
ZULULAND	297665	XASANE PRIMARY SCHOOL	1	S21	No Fee
UGU	297702	XHONYWA PRIMARY SCHOOL	2	S21	No Fee
PINETOWN	297739	XIMBA SENIOR PRIMARY SCHOOL	3	S21	No Fee
AMAJUBA	297813	XOLANI HIGH SCHOOL	3	S21	No Fee
HARRY GWALA	297850	XOLO XOLO PRIMARY SCHOOL	3	S21	No Fee
UMZINYATHI	440855	XONGO PRIMARY SCHOOL	3	S21	No Fee
KING CETSHWAYO	297887	YAMELA SECONDARY SCHOOL	2	S21	No Fee
KING CETSHWAYO	297924	YANGUYE HIGH SCHOOL	2	S21	No Fee
UMGUNGUNDLOVU	297961	YARROW INTERMEDIATE SCHOOL	2	S21	No Fee
UMLAZI	297998	YELLOWWOOD PARK PRIMARY	5	S21	Fee Paying
KING CETSHWAYO	307692	YETHENI PRIMARY SCHOOL	2	S21	No Fee
UMLAZI	298035	YIBONI PRIMARY SCHOOL	4	S21	Fee Paying
UMKHANYAKUDE	298072	YIKUSA PRIMARY SCHOOL	2	S21	No Fee
UMGUNGUNDLOVU	298109	YISE HIGH SCHOOL	2	S21	No Fee
UTHUKELA	298257	ZAAIFONTEIN PRIMARY SCHOOL	1	S21	No Fee
AMAJUBA	298294	ZABALAZA COMBINED SCHOOL	4	S21	Fee Paying
HARRY GWALA	429237	ZADUNGENI PRIMARY SCHOOL	2	S21	No Fee
PINETOWN	298331	ZAKHE SECONDARY SCHOOL	3	S21	No Fee
KING CETSHWAYO	298368	ZAKHEKAHLE SECONDARY SCHOOL	2	S21	No Fee
ILEMBE	311799	ZAKHELE PRIMARY SCHOOL	2	S21	No Fee
PINETOWN	298405	ZAKHELE PRIMARY SCHOOL	4	S21	Fee Paying
UMZINYATHI	326042	ZAKHELE PRIMARY SCHOOL	2	S21	No Fee
HARRY GWALA	429274	ZAKHELE SENIOR PRIMARY SCHOOL	1	S21	No Fee
ZULULAND	298442	ZAKHELENI PRIMARY SCHOOL	1	S21	No Fee
HARRY GWALA	298479	ZAKHEZULU HIGH SCHOOL	2	Non S21	No Fee
ZULULAND	298516	ZALIZWI PP SCHOOL	1	S21	No Fee
AMAJUBA	318126	ZAMA HIGH SCHOOL	2	S21	No Fee
HARRY GWALA	298553	ZAMAFUTHI COMBINED PRIMARY	1	S21	No Fee
UMLAZI	298590	ZAMAKAHLE HIGH SCHOOL	3	S21	No Fee
ZULULAND	298627	ZAMANGOTHANDO SECONDARY	2	S21	No Fee
ZULULAND	298664	ZAMANI C P SCHOOL	1	S21	No Fee
UGU	323084	ZAMANI PRIMARY SCHOOL	2	S21	No Fee
HARRY GWALA	429311	ZAMANI S P SCHOOL	1	Non S21	No Fee
UMKHANYAKUDE	298701	ZAMAZAMA PRIMARY SCHOOL	1	S21	No Fee
HARRY GWALA	429348	ZAMAZELA SENIOR PRIMARY	1	S21	No Fee
ILEMBE	298738	ZAMAZISA PRIMARY SCHOOL	2	S21	No Fee
UMGUNGUNDLOVU	298775	ZAMAZULU SECONDARY SCHOOL	4	S21	Fee Paying
UMGUNGUNDLOVU	298812	ZAMELISIZWE JUNIOR PRIMARY	3	S21	No Fee
PINETOWN	298849	ZAMIMFUNDO PRIMARY SCHOOL	3	S21	No Fee
UTHUKELA	298886	ZAMINDLELA PRIMARY SCHOOL	3	S21	No Fee
PINETOWN	298923	ZAMINHLANHLA SENIOR PRIMARY	3	S21	No Fee
UMKHANYAKUDE	442002	ZAMINTUTHUKO SECONDARY	1	S21	No Fee
HARRY GWALA	429422	ZAMOKUHLE JUNIOR PRIMARY	2	S21	No Fee
PINETOWN	298997	ZAMOKUHLE JP SCHOOL	4	S21	Fee Paying
UMGUNGUNDLOVU	298960	ZAMOKUHLE PRIMARY SCHOOL	4	S21	Fee Paying
UMZINYATHI	415103	ZAMOKUHLE PRIMARY SCHOOL	1	S21	No Fee
HARRY GWALA	429385	ZAMOKUHLE SECONDARY SCHOOL	1	S21	No Fee
UMZINYATHI	299034	ZAMOKWAKHE SECONDARY	1	S21	No Fee
HARRY GWALA	429459	ZAMUKULUNGISA SENIOR PRIMARY	2	S21	No Fee
UGU	299071	ZAMUKUZAKHA PRIMARY SCHOOL	2	S21	No Fee
UTHUKELA	299108	ZAMUKWAZI PRIMARY SCHOOL	2	S21	No Fee
UGU	322973	ZAMUKWE PRIMARY SCHOOL	2	S21	No Fee
UMGUNGUNDLOVU	299145	ZAMUTHULE PRIMARY SCHOOL	3	S21	No Fee
UMGUNGUNDLOVU	299182	ZAMUXOLO COMBINED PRIMARY	3	S21	No Fee
UMLAZI	299219	ZANDILE PRIMARY SCHOOL	4	S21	Fee Paying
UMKHANYAKUDE	299256	ZANDLAZETHU HIGH SCHOOL	2	S21	No Fee
ZULULAND	444259	ZANGATHI	2	Non S21	No Fee
UTHUKELA	299293	ZANKOSHENI HIGH SCHOOL	2	S21	No Fee
HARRY GWALA	299330	ZASENGWA J.P. SCHOOL	1	S21	No Fee
HARRY GWALA	299367	ZASHUKE HIGH SCHOOL	1	S21	No Fee
UGU	299404	ZEMBENI SENIOR PRIMARY SCHOOL	2	S21	No Fee
UMLAZI	299441	ZENZELE JUNIOR PRIMARY SCHOOL	2	S21	No Fee
KING CETSHWAYO	307729	ZENZELENI MASHAMASE HIGH	2	S21	No Fee
PINETOWN	299478	ZENZELENI PUBLIC PRIMARY	3	S21	No Fee
UMKHANYAKUDE	299515	ZENZELENI SECONDARY SCHOOL	2	S21	No Fee
PINETOWN	299552	ZEPH DHLOMO HIGH SCHOOL	4	Non S21	Fee Paying
ILEMBE	299589	ZEPHANIA SECONDARY SCHOOL	2	S21	No Fee
KING CETSHWAYO	411070	ZIBAMBELE CP SCHOOL	2	S21	No Fee
AMAJUBA	299626	ZIBAMBELENI SENIOR SECONDARY	3	Non S21	No Fee

INDICATIVE RESOURCE TARGETING LIST_2018 19

KZNDoE

DISTRICT	EMIS	SCHOOL	SNQ	Section 21 Status	Fee Status
KING CETSHWAYO	299700	ZIBONE PRIMARY SCHOOL	2	S21	No Fee
UGU	299737	ZIBONELE SECONDARY SCHOOL	2	S21	No Fee
HARRY GWALA	429496	ZIBUKELI PRIMARY SCHOOL	3	S21	No Fee
UMGUNGUNDLOVU	299774	ZIBUKEZULU TECHNICAL HIGH	4	S21	Fee Paying
KING CETSHWAYO	319791	ZICABANGELE PRIMARY SCHOOL	2	S21	No Fee
ZULULAND	299811	ZICABANGELE PRIMARY SCHOOL	3	S21	No Fee
UMZINYATHI	309417	ZICOLE SECONDARY SCHOOL	3	S21	No Fee
PINETOWN	299922	ZIFIKELE HIGH SCHOOL	3	S21	No Fee
ZULULAND	299959	ZIHLALO	1	S21	No Fee
UGU	299996	ZIJUBEZULU PRIMARY SCHOOL	2	S21	No Fee
KING CETSHWAYO	300070	ZIKHALI PRIMARY SCHOOL	2	S21	No Fee
UTHUKELA	300107	ZIKODE HIGH SCHOOL	1	S21	No Fee
ZULULAND	300144	ZILULWANE PRIMARY SCHOOL	1	S21	No Fee
ILEMBE	300181	ZILUNGISELE PRIMARY SCHOOL	3	S21	No Fee
ZULULAND	300218	ZIMELE PRIMARY SCHOOL	1	S21	No Fee
UTHUKELA	442927	ZIMELE PRIMARY PRIMARY SCHOOL	2	S21	No Fee
UMKHANYAKUDE	442039	ZIMELE SECONDARY SCHOOL	3	S21	No Fee
UGU	300292	ZIMEMA PRIMARY SCHOOL	2	S21	No Fee
HARRY GWALA	429533	ZIMEMA SENIOR PRIMARY SCHOOL	2	S21	No Fee
KING CETSHWAYO	300329	ZIMEME HIGH SCHOOL	1	S21	No Fee
UMZINYATHI	448033	ZIMINGAYE PRIMARY SCHOOL	1	S21	No Fee
UTHUKELA	300366	ZIMISELE PRIMARY SCHOOL	2	S21	No Fee
UMLAZI	300403	ZIMISELE SENIOR PRIMARY SCHOOL	3	S21	No Fee
UMZINYATHI	282865	ZIMISELENI SECONDARY SCHOOL	1	S21	No Fee
UMZINYATHI	300477	ZINDLALELE SECONDARY SCHOOL	1	S21	No Fee
KING CETSHWAYO	300514	ZINQOBELE SECONDARY SCHOOL	1	S21	No Fee
ZULULAND	300551	ZINQUNYANENI PUBLIC PRIMARY	1	Non S21	No Fee
AMAJUBA	300588	ZIPHAKAMISENI HIGH SCHOOL	4	S21	Fee Paying
PINETOWN	300625	ZIPHATHELE HIGH SCHOOL	3	S21	No Fee
PINETOWN	300662	ZIPHEMBELENI SECONDARY SCHOOL	4	S21	Fee Paying
UMKHANYAKUDE	441706	ZIPHOSHENI PRIMARY SCHOOL	2	S21	No Fee
KING CETSHWAYO	300699	ZIPHOZONKE HIGH SCHOOL	3	S21	No Fee
ZULULAND	300736	ZIQALELE PRIMARY SCHOOL	3	S21	No Fee
UMZINYATHI	300773	ZISIZE PRIMARY SCHOOL	2	S21	No Fee
UGU	300810	ZISUKUMELE PRIMARY SCHOOL	1	S21	No Fee
UGU	300847	ZITHOKOZISE SECONDARY SCHOOL	3	S21	No Fee
AMAJUBA	300921	ZITHUTHUKISE PRIMARY SCHOOL	3	S21	No Fee
UMKHANYAKUDE	300958	ZITIKE PRIMARY SCHOOL	3	S21	No Fee
PINETOWN	311577	ZIZAMELE SECONDARY SCHOOL	2	S21	No Fee
HARRY GWALA	429570	ZIZAMELE SENIOR PRIMARY SCHOOL	1	S21	No Fee
UMZINYATHI	446812	ZIZI PRIMARY SCHOOL	1	S21	No Fee
AMAJUBA	301032	ZIZUZELE	3	S21	No Fee
UTHUKELA	301069	ZOLA PRIMARY SCHOOL	4	S21	Fee Paying
UMZINYATHI	301106	ZOMBANE HIGH SCHOOL	1	S21	No Fee
UMKHANYAKUDE	301143	ZOMBIZWE SECONDARY SCHOOL	2	S21	No Fee
ZULULAND	327635	ZOMBODE PRIMARY SCHOOL	1	S21	No Fee
ZULULAND	301180	ZONDELA PUBLIC PRIMARY SCHOOL	1	Non S21	No Fee
UMZINYATHI	301217	ZONYAMA HIGH SCHOOL	1	S21	No Fee
ILEMBE	302956	ZUBANE JUNIOR PRIMARY SCHOOL	1	S21	No Fee
KING CETSHWAYO	301365	ZUNGENI PRIMARY SCHOOL	2	Non S21	No Fee
ZULULAND	301402	ZUNGWINI PRIMARY SCHOOL	2	S21	No Fee
AMAJUBA	301439	ZUZA PRIMARY SCHOOL	3	S21	No Fee
UGU	301476	ZUZICEBO HIGH SCHOOL	2	S21	No Fee
UTHUKELA	301513	ZUZIMFUNDO PRIMARY SCHOOL	1	S21	No Fee
PINETOWN	161579	ZUZOKUHLE PRIMARY SCHOOL	3	S21	No Fee
UMGUNGUNDLOVU	301550	ZUZULWAZI SECONDARY SCHOOL	3	S21	No Fee
UMLAZI	301587	ZUZUMQHELE HIGH SCHOOL	2	S21	No Fee
PINETOWN	301624	ZWAKELE PRIMARY SCHOOL	3	S21	No Fee
KING CETSHWAYO	301661	ZWANANI PRIMARY SCHOOL	1	S21	No Fee
UGU	338402	ZWANANI PRIMARY SCHOOL	2	S21	No Fee
UMGUNGUNDLOVU	301698	ZWARTKOP PRIMARY SCHOOL	3	S21	No Fee
UMLAZI	301735	ZWELESITHEMBISO SENIOR	4	S21	Fee Paying
UMLAZI	301772	ZWELETHU HIGH SCHOOL	4	S21	Fee Paying
UMLAZI	301809	ZWELIBANZI HIGH SCHOOL	4	S21	Fee Paying
HARRY GWALA	429607	ZWELIBANZI JUNIOR SECONDARY	2	S21	No Fee
PINETOWN	301846	ZWELIBOMVU PRIMARY SCHOOL	2	S21	No Fee
UMLAZI	301883	ZWELIHLE SENIOR SECONDARY	4	S21	Fee Paying
UMGUNGUNDLOVU	343656	ZWELINJANI PRIMARY SCHOOL	2	S21	No Fee
PINETOWN	306249	ZWELINJANI SECONDARY SCHOOL	3	S21	No Fee
UMZINYATHI	301920	ZWELINJANI SECONDARY SCHOOL	1	S21	No Fee
UMKHANYAKUDE	301957	ZWELINYE PRIMARY SCHOOL	1	S21	No Fee
HARRY GWALA	429644	ZWELINZIMA SENIOR SECONDARY	2	S21	No Fee
ZULULAND	339253	ZWELISHA PRIMARY SCHOOL	1	S21	No Fee
HARRY GWALA	302031	ZWELITHULE PRIMARY SCHOOL	2	S21	No Fee
UMGUNGUNDLOVU	302068	ZWELIYAZUZA PRIMARY SCHOOL	3	S21	No Fee
ZULULAND	302105	ZWELONKE HIGH SCHOOL	1	S21	No Fee
HARRY GWALA	429681	ZWELONKE JUNIOR SECONDARY	2	S21	No Fee

INDICATIVE RESOURCE TARGETING LIST_2018 19

KZNDoe

DISTRICT	EMIS	SCHOOL	SNQ	Section 21 Status	Fee Status
UMKHANYAKUDE	325267	ZWILENKOSI SECONDARY SCHOOL	1	S21	No Fee

PROVINCIAL NOTICE 15 OF 2019

KWAZULU-NATAL LAND ADMINISTRATION AND IMMOVABLE ASSET MANAGEMENT
ACT, 2014 (ACT No. 2 OF 2014)NOTICE IN TERMS OF SECTION 5 (3) OF THE KWAZULU-NATAL LAND
ADMINISTRATION AND IMMOVABLE ASSET MANAGEMENT ACT, 2014 (ACT NO. 2 OF
2014)

In terms of Section 5 (2) of the KwaZulu-Natal Land Administration and Immovable Asset Management Act, 2014 (Act No. 2 of 2014), I Mr RR Pillay, Member of the Executive Council for Human Settlements and Public Works of the KwaZulu-Natal Provincial Government hereby give notice that I intend disposing the below mentioned property to Amajuba FET College for **Donation**

1. **Property description:** Portion 2 of ERF 15323 Newcastle
2. **Street Address:** 83 Allen Street
3. **Extent:** 1.4714
4. **Title Deed:** T3103/1994
5. **Applicable rights over property:** _____
6. **Current Zoning:** Education (Sport field Area)
7. **Magisterial District:** Amajuba District
8. **Current usage:** Vacant Land
9. **Improvements:** None

Written representations with regard to the proposed disposal can be made, within thirty (30) days of the publication of this notice to the Head: Public Works (KwaZulu-Natal) at the address hereunder for consideration

Contact details

Head: Public Works KZN
191 Prince Alfred Street
Private Bag X 9041
Pietermaritzburg
3200

Enquiries person: Mr Al Cassim
Tel. No.: (033) 260 4204
Fax. No.: (033) 260 4191

Attention: Mr Al Cassim

Mr. R. R. Pillay
Honourable MEC: Human Settlement and Public Works

Date

PROVINCIAL NOTICE 16 OF 2019

Petroleum Agency SA

Tygerpoort Building · 7 Mispel Street · Bellville 7530 · P.O. Box 5111 Tygervally 7536 · South Africa
Tel: +27 21 938 3500 · Fax: +27 21 938 3520
E-mail: plu@petroleumagency.co.za

Registration No. 1999/015715/30



NOTICE REGARDING CONSULTATION WITH INTERESTED AND AFFECTED PERSONS IN TERMS OF SECTION 10 READ WITH REGULATION 3 OF THE MINERAL AND PETROLEUM RESOURCES DEVELOPMENT ACT, 2002 (ACT NO. 28 OF 2002)


File Ref No: 12/3/350ER

Notice is hereby given in terms of Section 10 (1) of the Mineral and Petroleum Resources Development Act, 2002 (Act No.28 of 2002) that I, Lindiwe Mekwe, Acting Chief Executive Officer of Petroleum Agency SA, have on the **23rd of January 2019** accepted an application for an Exploration Right for **Natural Gas** submitted by Rhino Oil and Gas Exploration South Africa (Pty) Ltd.

APPLICATION DETAILS:	
Date of receipt of application:	3 January 2019
Sketch Plan and co-ordinates depicting the application area, and a list of farms are attached as:	Annexure A1, A2 and A3
Contact Details of the Applicant	Mr Louis Phillip Steyn Rhino Oil & Gas Exploration South Africa (Pty) Ltd 3 rd Floor Icon Building Corner Long Street and Foreshore Cape Town 8001 E- Mail: psteyn@rhinorecourcesltd.com Contact: 021 412 1577
Contact Details of the Agency	Chief Executive Officer P.O Box 5111 Tygervally 7536 Tel: 021 938 3500 Fax: 021 938 3520 Email: plu@petroleumagency.co.za

Any person wishing to submit comments on the above application should, in accordance with Section 10 (1) (b) of the above Act, do so in writing **within 30 days from date of publication**, for the attention of the **Chief Executive Officer** at the address indicated above.

Dated in Cape Town on the **23rd of January 2019**


L MEKWE
ACTING CHIEF EXECUTIVE OFFICER

Directors: MP Fusi (Chairperson)

B Luthuli R Nkambule L Nengovhela L Mekwe (Acting Executive)

Company Secretary: E Hendricks

Subsidiary of CEF SOC Ltd.

South African Agency for Promotion of Petroleum Exploration and Exploitation SOC Ltd.



Rhino Oil and Gas Exploration South Africa Ltd
PLAN COMPRISING 31 SHEETS OF AREAS FOR AN EXPLORATION
RIGHT APPLICATION

The figures defined by the points A1 to A424 and B1 to B53 excluding the figures labelled EX1 to EX46

represent 7732.59 square kilometres of land

and according to information supplied by the Chief Surveyor-General include all or part of

4268 farms in the provinces of Free State and KwaZulu-Natal,

as per the accompanying list, and for which application is made for an exploration right for petroleum in terms of section 79 of the Mineral and Petroleum Resources Development Act, 2002 (Act No. 28 of 2002).

sheet 1

Plan prepared in accordance with regulation 2(2) of the Mineral and Petroleum Resources Development Act, 2002 (28 of 2002),

provided that in respect of the requirements of regulation 2(2)(g) servitudes are depicted according to information supplied by the Chief Surveyor-General, the registration status of which is not known.

PASA reference no. _____

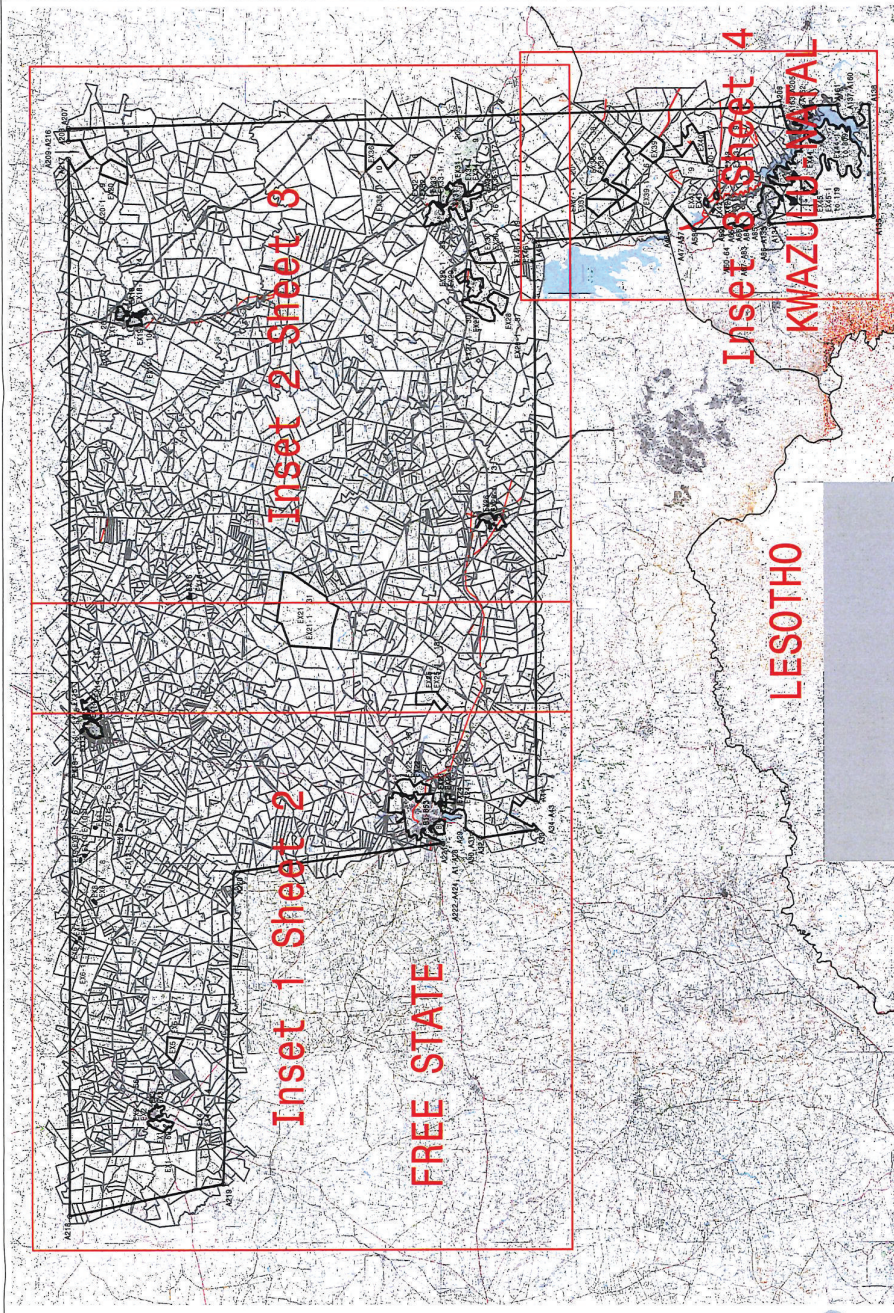
APPLICANT

signature _____ date _____

PROFESSIONAL
 LAND SURVEYOR MB Straughan
 Registration No. PLS0907
 17th Dec 2018
 date

signature _____ date _____

CHIEF EXECUTIVE OFFICER, PETROLEUM AGENCY SA,
 CAPE TOWN



1. Plan prepared from information supplied by National Geo-spatial Information (NGI), Mowbray, Cape Town, the Petroleum Agency South Africa (PASA), the Chief Surveyor General and by the applicant.
2. No verification of information depicted has been made by field survey, field inspection or any other means.
3. Datum and areas refer to the WGS84 ellipsoid.
4. All sides of the application area are geodesics.
5. Registration status of properties depicted is unknown.

LOCALITY



APPROXIMATE SCALE 1 : 600 000

Friedlander, Burger and Volkmann Land Surveyors
 PO Box 154, Stellenbosch, 7599,
 1+27 21 8860041 1+27 21 8870088 e-mail info@survey.co.za
 Ref: wgs84\cadfiles\loga\rhino\on-shore
 1sept 2018 er tcp 165\reg 2.2 plan
 comp\laction tcp165 er

Dwg: reg 2.2 plan - er tcp165.dwg A3

Revision:

Date: 17th December 2018

PROVINCE	REG DIST	FARM NO	PTN NO
KWAZULU-NATAL	GS	13615	0
KWAZULU-NATAL	GS	13615	1
KWAZULU-NATAL	GS	13615	2
KWAZULU-NATAL	GS	13615	3
KWAZULU-NATAL	GS	14071	0
KWAZULU-NATAL	GS	14071	5
KWAZULU-NATAL	GS	14639	0
KWAZULU-NATAL	GS	14820	0
KWAZULU-NATAL	GS	15411	0
KWAZULU-NATAL	GS	15411	1
KWAZULU-NATAL	GS	15411	2
KWAZULU-NATAL	GS	15411	3
KWAZULU-NATAL	GS	15411	4
KWAZULU-NATAL	GS	15568	0
KWAZULU-NATAL	GS	15568	1
KWAZULU-NATAL	GS	15599	1
KWAZULU-NATAL	GS	15599	2
KWAZULU-NATAL	GS	15599	3
KWAZULU-NATAL	GS	15599	4
KWAZULU-NATAL	GS	15599	5
KWAZULU-NATAL	GS	15599	6
KWAZULU-NATAL	GS	15599	7
KWAZULU-NATAL	GS	15599	8
KWAZULU-NATAL	GS	15599	9
KWAZULU-NATAL	GS	15599	10
KWAZULU-NATAL	GS	15683	0
KWAZULU-NATAL	GS	15683	1
KWAZULU-NATAL	GS	15683	5
KWAZULU-NATAL	GS	15683	6
KWAZULU-NATAL	GS	15683	7

PROVINCE	REG DIST	FARM NO	PTN NO
KWAZULU-NATAL	GS	4851	0
KWAZULU-NATAL	GS	4851	1
KWAZULU-NATAL	GS	4851	2
KWAZULU-NATAL	GS	4851	3
KWAZULU-NATAL	GS	4887	0
KWAZULU-NATAL	GS	5317	0
KWAZULU-NATAL	GS	5317	4
KWAZULU-NATAL	GS	5335	0
KWAZULU-NATAL	GS	5454	0
KWAZULU-NATAL	GS	5786	0
KWAZULU-NATAL	GS	5823	0
KWAZULU-NATAL	GS	5832	0
KWAZULU-NATAL	GS	5832	1
KWAZULU-NATAL	GS	5832	2
KWAZULU-NATAL	GS	5832	3
KWAZULU-NATAL	GS	5882	0
KWAZULU-NATAL	GS	5882	2
KWAZULU-NATAL	GS	5968	0
KWAZULU-NATAL	GS	6416	0
KWAZULU-NATAL	GS	6416	1
KWAZULU-NATAL	GS	6438	2
KWAZULU-NATAL	GS	6438	3
KWAZULU-NATAL	GS	6580	0
KWAZULU-NATAL	GS	6580	1
KWAZULU-NATAL	GS	7675	0
KWAZULU-NATAL	GS	7803	0
KWAZULU-NATAL	GS	7803	1
KWAZULU-NATAL	GS	7843	3
KWAZULU-NATAL	GS	7854	0
KWAZULU-NATAL	GS	7854	1

PROVINCE	REG DIST	FARM NO	PTN NO
KWAZULU-NATAL	GS	2189	10
KWAZULU-NATAL	GS	2189	11
KWAZULU-NATAL	GS	2192	2
KWAZULU-NATAL	GS	2192	3
KWAZULU-NATAL	GS	2192	4
KWAZULU-NATAL	GS	2376	1
KWAZULU-NATAL	GS	2376	2
KWAZULU-NATAL	GS	2376	3
KWAZULU-NATAL	GS	2376	5
KWAZULU-NATAL	GS	2376	6
KWAZULU-NATAL	GS	2376	7
KWAZULU-NATAL	GS	2376	9
KWAZULU-NATAL	GS	2376	10
KWAZULU-NATAL	GS	2376	15
KWAZULU-NATAL	GS	2376	16
KWAZULU-NATAL	GS	2378	0
KWAZULU-NATAL	GS	2379	0
KWAZULU-NATAL	GS	2379	1
KWAZULU-NATAL	GS	2380	0
KWAZULU-NATAL	GS	4794	2
KWAZULU-NATAL	GS	4794	3
KWAZULU-NATAL	GS	4794	5
KWAZULU-NATAL	GS	4794	27
KWAZULU-NATAL	GS	4794	28
KWAZULU-NATAL	GS	4794	29
KWAZULU-NATAL	GS	4794	31
KWAZULU-NATAL	GS	4794	32
KWAZULU-NATAL	GS	4794	47
KWAZULU-NATAL	GS	4794	48
KWAZULU-NATAL	GS	4794	79

PROVINCE	REG DIST	FARM NO	PTN NO
KWAZULU-NATAL	GS	1218	1
KWAZULU-NATAL	GS	1218	2
KWAZULU-NATAL	GS	1218	3
KWAZULU-NATAL	GS	1283	0
KWAZULU-NATAL	GS	1287	1
KWAZULU-NATAL	GS	1287	2
KWAZULU-NATAL	GS	1287	3
KWAZULU-NATAL	GS	1287	4
KWAZULU-NATAL	GS	1287	5
KWAZULU-NATAL	GS	1287	6
KWAZULU-NATAL	GS	1287	7
KWAZULU-NATAL	GS	1287	8
KWAZULU-NATAL	GS	1287	9
KWAZULU-NATAL	GS	1287	10
KWAZULU-NATAL	GS	1287	11
KWAZULU-NATAL	GS	1287	12
KWAZULU-NATAL	GS	1287	13
KWAZULU-NATAL	GS	1287	14
KWAZULU-NATAL	GS	1287	15
KWAZULU-NATAL	GS	1287	16
KWAZULU-NATAL	GS	1287	17
KWAZULU-NATAL	GS	2183	0
KWAZULU-NATAL	GS	2183	1
KWAZULU-NATAL	GS	2186	0
KWAZULU-NATAL	GS	2189	0
KWAZULU-NATAL	GS	2189	2
KWAZULU-NATAL	GS	2189	4
KWAZULU-NATAL	GS	2189	5
KWAZULU-NATAL	GS	2189	7
KWAZULU-NATAL	GS	2189	8

PROVINCE	REG DIST	FARM NO	PTN NO
KWAZULU-NATAL	GS	13615	0
KWAZULU-NATAL	GS	13615	1
KWAZULU-NATAL	GS	13615	2
KWAZULU-NATAL	GS	13615	3
KWAZULU-NATAL	GS	14071	0
KWAZULU-NATAL	GS	14071	5
KWAZULU-NATAL	GS	14639	0
KWAZULU-NATAL	GS	14820	0
KWAZULU-NATAL	GS	15411	0
KWAZULU-NATAL	GS	15411	1
KWAZULU-NATAL	GS	15411	2
KWAZULU-NATAL	GS	15411	3
KWAZULU-NATAL	GS	15411	4
KWAZULU-NATAL	GS	15568	0
KWAZULU-NATAL	GS	15568	1
KWAZULU-NATAL	GS	15599	1
KWAZULU-NATAL	GS	15599	2
KWAZULU-NATAL	GS	15599	3
KWAZULU-NATAL	GS	15599	4
KWAZULU-NATAL	GS	15599	5
KWAZULU-NATAL	GS	15599	6
KWAZULU-NATAL	GS	15599	7
KWAZULU-NATAL	GS	15599	8
KWAZULU-NATAL	GS	15599	9
KWAZULU-NATAL	GS	15599	10
KWAZULU-NATAL	GS	15683	0
KWAZULU-NATAL	GS	15683	1
KWAZULU-NATAL	GS	15683	5
KWAZULU-NATAL	GS	15683	6
KWAZULU-NATAL	GS	15683	7

PROVINCE	REG DIST	FARM NO	PTN NO
KWAZULU-NATAL	GS	8855	98
KWAZULU-NATAL	GS	8855	99
KWAZULU-NATAL	GS	8855	100
KWAZULU-NATAL	GS	8855	101
KWAZULU-NATAL	GS	8855	102
KWAZULU-NATAL	GS	8855	103
KWAZULU-NATAL	GS	8855	115
KWAZULU-NATAL	GS	8855	116
KWAZULU-NATAL	GS	8855	122
KWAZULU-NATAL	GS	8855	123
KWAZULU-NATAL	GS	8855	126
KWAZULU-NATAL	GS	8855	127
KWAZULU-NATAL	GS	8855	128
KWAZULU-NATAL	GS	8855	129
KWAZULU-NATAL	GS	9552	0
KWAZULU-NATAL	GS	9552	1
KWAZULU-NATAL	GS	10056	0
KWAZULU-NATAL	GS	10683	0
KWAZULU-NATAL	GS	10683	1
KWAZULU-NATAL	GS	10938	0
KWAZULU-NATAL	GS	10938	1
KWAZULU-NATAL	GS	11110	0
KWAZULU-NATAL	GS	11304	0
KWAZULU-NATAL	GS	11337	0
KWAZULU-NATAL	GS	11337	1
KWAZULU-NATAL	GS	11740	0
KWAZULU-NATAL	GS	11740	1
KWAZULU-NATAL	GS	12070	0
KWAZULU-NATAL	GS	12728	0
KWAZULU-NATAL	GS	13214	0

PROVINCE	REG DIST	FARM NO	PTN NO
KWAZULU-NATAL	GS	8855	49
KWAZULU-NATAL	GS	8855	50
KWAZULU-NATAL	GS	8855	55
KWAZULU-NATAL	GS	8855	56
KWAZULU-NATAL	GS	8855	57
KWAZULU-NATAL	GS	8855	62
KWAZULU-NATAL	GS	8855	64
KWAZULU-NATAL	GS	8855	67
KWAZULU-NATAL	GS	8855	68
KWAZULU-NATAL	GS	8855	70
KWAZULU-NATAL	GS	8855	74
KWAZULU-NATAL	GS	8855	75
KWAZULU-NATAL	GS	8855	76
KWAZULU-NATAL	GS	8855	77
KWAZULU-NATAL	GS	8855	78
KWAZULU-NATAL	GS	8855	81
KWAZULU-NATAL	GS	8855	82
KWAZULU-NATAL	GS	8855	83
KWAZULU-NATAL	GS	8855	84
KWAZULU-NATAL	GS	8855	86
KWAZULU-NATAL	GS	8855	87
KWAZULU-NATAL	GS	8855	88
KWAZULU-NATAL	GS	8855	89
KWAZULU-NATAL	GS	8855	91
KWAZULU-NATAL	GS	8855	92
KWAZULU-NATAL	GS	8855	93
KWAZULU-NATAL	GS	8855	94
KWAZULU-NATAL	GS	8855	95
KWAZULU-NATAL	GS	8855	96
KWAZULU-NATAL	GS	8855	97

PROVINCE	REG DIST	FARM NO	PTN NO
KWAZULU-NATAL	GS	8855	4
KWAZULU-NATAL	GS	8855	5
KWAZULU-NATAL	GS	8855	8
KWAZULU-NATAL	GS	8855	9
KWAZULU-NATAL	GS	8855	10
KWAZULU-NATAL	GS	8855	12
KWAZULU-NATAL	GS	8855	14
KWAZULU-NATAL	GS	8855	15
KWAZULU-NATAL	GS	8855	17
KWAZULU-NATAL	GS	8855	18
KWAZULU-NATAL	GS	8855	21
KWAZULU-NATAL	GS	8855	22
KWAZULU-NATAL	GS	8855	23
KWAZULU-NATAL	GS	8855	25
KWAZULU-NATAL	GS	8855	26
KWAZULU-NATAL	GS	8855	27
KWAZULU-NATAL	GS	8855	28
KWAZULU-NATAL	GS	8855	29
KWAZULU-NATAL	GS	8855	30
KWAZULU-NATAL	GS	8855	32
KWAZULU-NATAL	GS	8855	33
KWAZULU-NATAL	GS	8855	34
KWAZULU-NATAL	GS	8855	35
KWAZULU-NATAL	GS	8855	36
KWAZULU-NATAL	GS	8855	37
KWAZULU-NATAL	GS	8855	38
KWAZULU-NATAL	GS	8855	39
KWAZULU-NATAL	GS	8855	40
KWAZULU-NATAL	GS	8855	45
KWAZULU-NATAL	GS	8855	46

PROVINCE	REG DIST	FARM NO	PTN NO
KWAZULU-NATAL	GS	15683	13
KWAZULU-NATAL	GS	15683	19
KWAZULU-NATAL	GS	15683	20
KWAZULU-NATAL	GS	16176	0
KWAZULU-NATAL	GS	17154	0
KWAZULU-NATAL	GS	17154	1
KWAZULU-NATAL	GS	17601	0
KWAZULU-NATAL	GS	17821	0
KWAZULU-NATAL	GS	18351	0
KWAZULU-NATAL	GS	18351	4
KWAZULU-NATAL	GS	18351	5
KWAZULU-NATAL	GS	18665	0
KWAZULU-NATAL	GS	18665	1

Co-ordinates in KwaZulu-Natal Province

Point	Latitude	Longitude	Point	Latitude	Longitude	Point	Latitude	Longitude
A46	28° 32' 55.8805" S	29° 04' 50.4882" E	A76	28° 38' 38.8672" S	29° 05' 21.1200" E	A106	28° 41' 53.4898" S	29° 07' 13.2269" E
A47	28° 32' 42.3033" S	29° 05' 46.7545" E	A77	28° 38' 40.6570" S	29° 05' 20.9564" E	A107	28° 41' 46.2011" S	29° 07' 20.9647" E
A48	28° 32' 56.0569" S	29° 06' 11.5135" E	A78	28° 38' 41.9350" S	29° 05' 20.9002" E	A108	28° 41' 42.3835" S	29° 07' 23.7972" E
A49	28° 33' 12.2800" S	29° 06' 40.7226" E	A79	28° 38' 42.9778" S	29° 05' 20.6340" E	A109	28° 41' 43.2724" S	29° 07' 25.3384" E
A50	28° 33' 21.2035" S	29° 06' 56.7916" E	A80	28° 38' 44.0541" S	29° 05' 20.4441" E	A110	28° 41' 42.2397" S	29° 07' 26.1049" E
A51	28° 33' 23.6399" S	29° 06' 52.4858" E	A81	28° 38' 45.3752" S	29° 05' 19.6440" E	A111	28° 41' 41.3505" S	29° 07' 24.5633" E
A52	28° 33' 23.0658" S	29° 06' 52.1578" E	A82	28° 38' 46.4689" S	29° 05' 18.6146" E	A112	28° 41' 40.0006" S	29° 07' 24.1156" E
A53	28° 33' 27.2874" S	29° 06' 46.2203" E	A83	28° 38' 48.0172" S	29° 05' 16.6890" E	A113	28° 41' 36.7759" S	29° 07' 09.9395" E
A54	28° 33' 26.8107" S	29° 06' 44.4055" E	A84	28° 38' 48.5957" S	29° 05' 15.7226" E	A114	28° 41' 37.4012" S	29° 07' 06.9637" E
A55	28° 33' 33.8015" S	29° 06' 33.3605" E	A85	28° 39' 32.2936" S	29° 05' 18.8489" E	A115	28° 41' 37.9556" S	29° 07' 04.4578" E
A56	28° 33' 34.8973" S	29° 06' 32.4982" E	A86	28° 39' 41.9572" S	29° 05' 58.6501" E	A116	28° 41' 39.8032" S	29° 06' 56.8476" E
A57	28° 33' 44.8109" S	29° 06' 27.9708" E	A87	28° 40' 12.1097" S	29° 06' 15.0970" E	A117	28° 41' 39.5535" S	29° 06' 56.7317" E
A58	28° 34' 59.7478" S	29° 04' 59.3501" E	A88	28° 39' 56.6908" S	29° 06' 45.9348" E	A118	28° 41' 37.3658" S	29° 06' 55.6444" E
A59	28° 37' 31.0062" S	29° 05' 10.1716" E	A89	28° 40' 01.4878" S	29° 06' 59.2978" E	A119	28° 41' 31.4289" S	29° 06' 41.1032" E
A60	28° 37' 32.4812" S	29° 05' 16.2910" E	A90	28° 40' 14.1655" S	29° 07' 07.8639" E	A120	28° 41' 31.0188" S	29° 06' 40.5974" E
A61	28° 37' 36.1217" S	29° 05' 18.6466" E	A91	28° 40' 19.6478" S	29° 07' 23.6255" E	A121	28° 41' 29.4030" S	29° 06' 39.1587" E
A62	28° 37' 43.4029" S	29° 05' 23.3580" E	A92	28° 40' 15.1935" S	29° 07' 36.6459" E	A122	28° 41' 28.2152" S	29° 06' 37.9167" E
A63	28° 37' 52.6114" S	29° 05' 27.4269" E	A93	28° 40' 13.8229" S	29° 07' 42.8134" E	A123	28° 41' 27.4153" S	29° 06' 38.9216" E
A64	28° 38' 06.3171" S	29° 05' 29.3542" E	A94	28° 40' 19.3052" S	29° 08' 10.2248" E	A124	28° 41' 26.4703" S	29° 06' 40.6979" E
A65	28° 38' 09.7684" S	29° 05' 12.9448" E	A95	28° 40' 30.6124" S	29° 08' 26.3290" E	A125	28° 41' 22.3254" S	29° 06' 42.4242" E
A66	28° 38' 45.2508" S	29° 05' 15.4833" E	A96	28° 40' 41.5769" S	29° 08' 22.9026" E	A126	28° 41' 19.8673" S	29° 06' 42.6801" E
A67	28° 38' 44.5576" S	29° 05' 16.3455" E	A97	28° 40' 53.2268" S	29° 08' 23.5879" E	A127	28° 41' 19.4124" S	29° 06' 43.6787" E
A68	28° 38' 43.8270" S	29° 05' 17.0331" E	A98	28° 41' 16.5265" S	29° 08' 12.9660" E	A128	28° 41' 17.9709" S	29° 06' 44.4258" E
A69	28° 38' 43.1664" S	29° 05' 17.4333" E	A99	28° 41' 19.2676" S	29° 07' 59.2603" E	A129	28° 41' 18.9250" S	29° 06' 35.9982" E
A70	28° 38' 42.4616" S	29° 05' 17.5576" E	A100	28° 41' 40.5114" S	29° 07' 37.3312" E	A130	28° 41' 13.7853" S	29° 06' 12.0132" E
A71	28° 38' 41.5753" S	29° 05' 17.7839" E	A101	28° 41' 40.0077" S	29° 07' 35.4537" E	A131	28° 40' 59.0517" S	29° 05' 58.9928" E
A72	28° 38' 40.4925" S	29° 05' 17.8315" E	A102	28° 41' 48.8625" S	29° 07' 38.3014" E	A132	28° 40' 49.8004" S	29° 05' 49.3988" E
A73	28° 38' 38.7571" S	29° 05' 17.9901" E	A103	28° 41' 51.6834" S	29° 07' 27.0028" E	A133	28° 40' 50.1430" S	29° 05' 32.6093" E
A74	28° 38' 34.7063" S	29° 05' 17.9867" E	A104	28° 41' 50.5737" S	29° 07' 25.6579" E	A134	28° 40' 52.5514" S	29° 05' 24.5908" E
A75	28° 38' 38.1658" S	29° 05' 21.1194" E	A105	28° 41' 57.5962" S	29° 07' 18.2024" E	A135	28° 48' 59.2400" S	29° 05' 59.4100" E

Point	Latitude	Longitude
A196	28° 43' 03.0078" S	29° 12' 31.1061" E
A197	28° 42' 56.6610" S	29° 12' 31.1061" E
A198	28° 42' 50.7374" S	29° 12' 28.3559" E
A199	28° 42' 46.7178" S	29° 12' 27.7212" E
A200	28° 42' 42.9097" S	29° 12' 30.4714" E
A201	28° 42' 33.8127" S	29° 12' 39.3569" E
A202	28° 42' 24.5041" S	29° 12' 49.3002" E
A203	28° 42' 17.7342" S	29° 13' 00.3013" E
A204	28° 42' 16.2533" S	29° 12' 59.2435" E
A205	28° 42' 05.0406" S	29° 13' 42.4015" E
A206	28° 41' 50.4432" S	29° 14' 36.7681" E

Co-ordinates separating the FS and KZN Boundary of Application Area

Point	Latitude	Longitude
1	28° 33' 58.6800" S	29° 08' 06.0400" E
2	28° 31' 47.7900" S	29° 10' 15.5700" E
3	28° 32' 33.6600" S	29° 10' 43.3300" E
4	28° 32' 39.5000" S	29° 11' 26.1800" E
5	28° 32' 42.0800" S	29° 11' 46.8700" E
6	28° 31' 09.1400" S	29° 12' 58.4300" E
7	28° 29' 37.2100" S	29° 11' 29.7300" E
8	28° 27' 20.7700" S	29° 13' 45.2800" E
9	28° 26' 51.7400" S	29° 14' 03.8300" E
10	28° 26' 39.3400" S	29° 14' 10.9100" E

Point	Latitude	Longitude
A166	28° 43' 57.8016" S	29° 13' 41.3437" E
A167	28° 43' 52.0895" S	29° 13' 41.3437" E
A168	28° 43' 46.5890" S	29° 13' 44.5171" E
A169	28° 43' 41.7231" S	29° 13' 47.2673" E
A170	28° 43' 40.4537" S	29° 13' 42.1899" E
A171	28° 43' 38.5497" S	29° 13' 35.2085" E
A172	28° 43' 29.6642" S	29° 13' 32.2467" E
A173	28° 43' 23.1059" S	29° 13' 28.2270" E
A174	28° 43' 15.2782" S	29° 13' 27.1692" E
A175	28° 43' 12.5280" S	29° 13' 30.5542" E
A176	28° 43' 09.9892" S	29° 13' 33.3045" E
A177	28° 43' 08.7199" S	29° 13' 33.5160" E
A178	28° 43' 05.3350" S	29° 13' 28.2270" E
A179	28° 43' 02.1616" S	29° 13' 23.7843" E
A180	28° 42' 57.2957" S	29° 13' 20.1878" E
A181	28° 42' 52.0067" S	29° 13' 19.9762" E
A182	28° 42' 46.2946" S	29° 13' 22.0918" E
A183	28° 42' 43.5444" S	29° 13' 21.4572" E
A184	28° 42' 46.7178" S	29° 13' 13.6295" E
A185	28° 42' 52.0067" S	29° 13' 11.3023" E
A186	28° 42' 58.3355" S	29° 13' 09.8214" E
A187	28° 43' 08.5083" S	29° 13' 09.6099" E
A188	28° 43' 14.0089" S	29° 13' 08.7636" E
A189	28° 43' 22.2597" S	29° 13' 07.9174" E
A190	28° 43' 27.1255" S	29° 13' 05.1671" E
A191	28° 43' 26.9140" S	29° 12' 59.4550" E
A192	28° 43' 20.1441" S	29° 12' 51.4158" E
A193	28° 43' 16.9707" S	29° 12' 45.2806" E
A194	28° 43' 15.0667" S	29° 12' 37.6644" E
A195	28° 43' 10.4124" S	29° 12' 32.7986" E

Point	Latitude	Longitude
A136	28° 48' 42.4300" S	29° 14' 48.3000" E
A137	28° 48' 06.3723" S	29° 14' 47.2907" E
A138	28° 48' 04.1874" S	29° 14' 24.3955" E
A139	28° 48' 01.3924" S	29° 14' 20.3583" E
A140	28° 47' 55.8025" S	29° 14' 09.4890" E
A141	28° 47' 57.6658" S	29° 14' 03.5885" E
A142	28° 48' 07.6035" S	29° 13' 55.8247" E
A143	28° 48' 17.5411" S	29° 13' 43.0920" E
A144	28° 48' 21.8888" S	29° 13' 31.2911" E
A145	28° 48' 15.9884" S	29° 13' 20.1112" E
A146	28° 48' 05.4296" S	29° 13' 15.1424" E
A147	28° 47' 55.8025" S	29° 13' 05.8258" E
A148	28° 47' 45.8648" S	29° 13' 05.5153" E
A149	28° 47' 38.1010" S	29° 13' 25.3906" E
A150	28° 47' 32.2005" S	29° 13' 34.7071" E
A151	28° 47' 32.8216" S	29° 13' 41.5393" E
A152	28° 47' 29.7161" S	29° 13' 45.5765" E
A153	28° 47' 23.8156" S	29° 13' 47.4398" E
A154	28° 47' 18.5362" S	29° 13' 43.7131" E
A155	28° 47' 09.8408" S	29° 13' 44.9554" E
A156	28° 46' 59.2820" S	29° 13' 40.2971" E
A157	28° 46' 42.2016" S	29° 13' 34.3966" E
A158	28° 46' 29.4690" S	29° 13' 45.8870" E
A159	28° 46' 18.9102" S	29° 14' 07.3151" E
A160	28° 46' 13.3203" S	29° 14' 34.3331" E
A161	28° 46' 15.8155" S	29° 14' 44.1961" E
A162	28° 43' 32.4058" S	29° 14' 39.6221" E
A163	28° 43' 47.4352" S	29° 14' 20.6937" E
A164	28° 44' 14.0916" S	29° 13' 50.6523" E
A165	28° 44' 07.7448" S	29° 13' 45.1518" E

Co-ordinates of the areas excluded from the application

Point	Latitude	Longitude	Point	Latitude	Longitude	Point	Latitude	Longitude
EX39-1	28°30'59.8496"S	29°11'16.5107"E	EX42-1	28°36'24.7236"S	29°06'27.2822"E	EX44-20	28°44'50.5215"S	29°11'51.2501"E
EX39-2	28°30'44.3166"S	29°11'00.7425"E	EX42-2	28°36'29.4778"S	29°06'23.5560"E	EX44-21	28°44'44.7652"S	29°11'48.9887"E
EX39-3	28°31'48.0750"S	29°10'15.5107"E	EX42-3	28°36'36.5448"S	29°06'35.7626"E	EX44-22	28°44'38.5976"S	29°11'44.4658"E
EX39-4	28°32'33.7560"S	29°10'43.3496"E	EX42-4	28°36'32.1761"S	29°06'39.1034"E	EX44-23	28°44'32.0189"S	29°11'43.4379"E
EX39-5	28°32'42.1042"S	29°11'47.0779"E	EX43-1	28°36'38.7292"S	29°07'54.9130"E	EX44-24	28°44'27.4960"S	29°11'45.9049"E
EX39-6	28°32'00.9773"S	29°12'18.5861"E	EX43-2	28°36'33.5895"S	29°07'49.2594"E	EX44-25	28°44'25.8513"S	29°11'47.9608"E
EX40-1	28°34'27.7271"S	29°13'01.5003"E	EX43-3	28°36'33.7180"S	29°07'38.9801"E	EX44-26	28°44'24.6178"S	29°11'53.7172"E
EX40-2	28°34'33.3186"S	29°12'29.1629"E	EX43-4	28°36'35.6454"S	29°07'33.3265"E	EX44-27	28°44'22.3563"S	29°11'55.9786"E
EX40-3	28°34'19.4642"S	29°12'09.6079"E	EX43-5	28°36'35.7739"S	29°07'29.3433"E	EX44-28	28°44'20.0949"S	29°11'52.2781"E
EX40-4	28°34'02.6226"S	29°12'38.0405"E	EX43-6	28°36'42.1984"S	29°07'22.4048"E	EX44-29	28°44'19.8893"S	29°11'48.7831"E
EX40-5	28°34'02.7095"S	29°12'36.6753"E	EX43-7	28°36'51.0643"S	29°07'21.5054"E	EX44-30	28°44'18.6558"S	29°11'46.5217"E
EX40-6	28°34'03.3993"S	29°11'42.3764"E	EX43-8	28°36'54.7905"S	29°07'28.3154"E	EX44-31	28°44'16.1888"S	29°11'48.1664"E
EX40-7	28°34'03.5151"S	29°11'36.8141"E	EX43-9	28°36'50.4218"S	29°07'57.3543"E	EX44-32	28°44'14.7497"S	29°11'52.0725"E
EX40-8	28°33'40.1252"S	29°11'30.8537"E	EX44-1	28°45'16.2197"S	29°13'37.3322"E	EX44-33	28°44'11.4603"S	29°11'57.4177"E
EX40-9	28°33'30.7302"S	29°11'29.0310"E	EX44-2	28°45'12.3136"S	29°13'32.3982"E	EX44-34	28°44'08.9933"S	29°11'58.4456"E
EX40-10	28°33'23.8875"S	29°11'30.6193"E	EX44-3	28°45'08.8186"S	29°13'18.4184"E	EX44-35	28°44'05.9095"S	29°11'49.6055"E
EX40-11	28°34'04.3064"S	29°10'41.3373"E	EX44-4	28°45'03.2678"S	29°13'09.1670"E	EX44-36	28°44'04.4704"S	29°11'49.3999"E
EX40-12	28°34'55.6873"S	29°11'52.0226"E	EX44-5	28°44'57.5115"S	29°13'00.9436"E	EX44-37	28°44'03.2369"S	29°11'52.0725"E
EX40-13	28°35'43.8565"S	29°10'12.0036"E	EX44-6	28°44'50.3160"S	29°12'54.9816"E	EX44-38	28°44'01.7978"S	29°11'59.2680"E
EX40-14	28°36'02.2520"S	29°10'09.3320"E	EX44-7	28°44'42.7093"S	29°12'56.8319"E	EX44-39	28°43'57.2749"S	29°12'12.4254"E
EX40-15	28°35'48.7477"S	29°12'37.9045"E	EX44-8	28°44'31.8133"S	29°13'01.7660"E	EX44-40	28°43'53.1632"S	29°12'29.0779"E
EX40-16	28°35'23.0114"S	29°12'29.6269"E	EX44-9	28°44'26.8792"S	29°12'54.9816"E	EX44-41	28°43'51.7241"S	29°12'39.1516"E
EX40-17	28°34'51.9634"S	29°13'15.6348"E	EX44-10	28°44'31.1965"S	29°12'46.3470"E	EX44-42	28°43'50.4906"S	29°12'39.7683"E
EX41-1	28°35'48.8747"S	29°07'24.9746"E	EX44-11	28°44'38.1864"S	29°12'40.3851"E	EX44-43	28°43'45.1454"S	29°12'37.0957"E
EX41-2	28°35'45.4054"S	29°07'08.2708"E	EX44-12	28°44'43.5316"S	29°12'32.3672"E	EX44-44	28°43'41.6504"S	29°12'32.9840"E
EX41-3	28°35'50.8020"S	29°06'53.8798"E	EX44-13	28°44'50.3160"S	29°12'27.0220"E	EX44-45	28°43'38.7722"S	29°12'25.9941"E
EX41-4	28°35'59.7964"S	29°06'49.7681"E	EX44-14	28°45'07.3796"S	29°12'14.8925"E	EX44-46	28°43'37.9499"S	29°12'19.4154"E
EX41-5	28°36'03.0087"S	29°06'46.5558"E	EX44-15	28°45'11.0801"S	29°12'08.3137"E	EX44-47	28°43'37.9499"S	29°12'13.6590"E
EX41-6	28°36'05.1930"S	29°06'51.8240"E	EX44-16	28°45'07.5851"S	29°11'59.6792"E	EX44-48	28°43'39.5946"S	29°12'08.9305"E
EX41-7	28°36'01.8523"S	29°06'55.8072"E	EX44-17	28°45'01.2120"S	29°11'52.6892"E	EX44-49	28°43'37.9499"S	29°12'05.2300"E
EX41-8	28°36'07.1204"S	29°07'07.1144"E	EX44-18	28°44'58.5394"S	29°11'50.0166"E	EX44-50	28°43'33.6326"S	29°11'59.0624"E
EX41-9	28°35'58.8970"S	29°07'25.1031"E	EX44-19	28°44'55.8668"S	29°11'50.4278"E			

Point	Latitude	Longitude
EX44-218	28°45'00.3597"S	29°09'43.1790"E
EX44-219	28°44'58.6465"S	29°10'02.4526"E
EX44-220	28°44'53.6139"S	29°10'13.2673"E
EX44-221	28°44'52.1148"S	29°10'29.9711"E
EX44-222	28°44'52.6502"S	29°10'41.1070"E
EX44-223	28°45'00.0384"S	29°10'49.2447"E
EX44-224	28°45'09.2470"S	29°10'51.3862"E
EX44-225	28°45'14.6007"S	29°10'41.8565"E
EX44-226	28°45'12.8875"S	29°10'20.5484"E
EX44-227	28°45'16.0998"S	29°10'12.8390"E
EX44-228	28°45'18.9908"S	29°10'00.6323"E
EX44-229	28°45'23.1668"S	29°09'48.1045"E
EX44-230	28°45'29.0560"S	29°09'37.6111"E
EX44-231	28°45'36.1230"S	29°09'45.7488"E
EX44-232	28°45'36.4442"S	29°09'53.4583"E
EX44-233	28°45'27.6640"S	29°10'24.6173"E
EX44-234	28°45'30.5550"S	29°10'29.1145"E
EX44-235	28°45'39.3352"S	29°10'31.3631"E
EX44-236	28°45'52.6126"S	29°10'23.0112"E
EX44-237	28°46'09.7447"S	29°10'16.8008"E
EX44-238	28°46'09.6377"S	29°10'04.4871"E
EX44-239	28°46'13.5995"S	29°10'01.9172"E
EX44-240	28°46'13.4924"S	29°09'40.6092"E
EX44-241	28°46'19.5957"S	29°09'27.0106"E
EX44-242	28°46'26.7698"S	29°09'10.9492"E
EX44-243	28°46'40.2613"S	29°09'09.1289"E
EX44-244	28°46'53.2175"S	29°09'22.1921"E
EX44-245	28°46'54.7166"S	29°09'43.5002"E
EX44-246	28°46'56.1085"S	29°09'55.9210"E
EX44-247	28°47'02.9614"S	29°09'58.2767"E
EX44-248	28°47'15.0610"S	29°09'57.3130"E
EX44-249	28°47'16.6671"S	29°09'44.8922"E
EX44-250	28°47'18.7486"S	29°09'27.7515"E

Point	Latitude	Longitude
EX44-187	28°43'50.4392"S	29°08'03.8127"E
EX44-188	28°43'54.1869"S	29°08'03.5985"E
EX44-189	28°43'56.6496"S	29°08'00.8146"E
EX44-190	28°43'59.7548"S	29°07'54.3900"E
EX44-191	28°44'09.1775"S	29°07'48.3938"E
EX44-192	28°44'12.3897"S	29°07'49.9999"E
EX44-193	28°44'17.3152"S	29°07'46.1452"E
EX44-194	28°44'25.1317"S	29°07'44.1108"E
EX44-195	28°44'34.3403"S	29°07'47.4301"E
EX44-196	28°44'35.7322"S	29°07'59.4226"E
EX44-197	28°44'06.2864"S	29°08'22.8722"E
EX44-198	28°43'49.5826"S	29°08'40.9680"E
EX44-199	28°43'45.2996"S	29°08'45.1439"E
EX44-200	28°43'41.9802"S	29°08'48.1421"E
EX44-201	28°43'42.8368"S	29°08'59.4921"E
EX44-202	28°43'43.1581"S	29°09'01.4195"E
EX44-203	28°43'49.6897"S	29°09'00.1345"E
EX44-204	28°43'51.9383"S	29°09'03.4539"E
EX44-205	28°43'54.7222"S	29°09'01.7407"E
EX44-206	28°43'59.0053"S	29°08'57.7789"E
EX44-207	28°44'04.5732"S	29°09'01.2053"E
EX44-208	28°44'10.3553"S	29°09'02.7044"E
EX44-209	28°44'15.1737"S	29°09'02.0619"E
EX44-210	28°44'19.9921"S	29°08'55.7444"E
EX44-211	28°44'25.7742"S	29°08'51.0331"E
EX44-212	28°44'31.2351"S	29°08'52.4251"E
EX44-213	28°44'37.3384"S	29°09'00.4558"E
EX44-214	28°44'41.9426"S	29°09'11.3775"E
EX44-215	28°44'47.1893"S	29°09'17.6950"E
EX44-216	28°44'49.9733"S	29°09'20.1577"E
EX44-217	28°44'57.6828"S	29°09'36.3261"E

Point	Latitude	Longitude
EX44-156	28°42'41.5771"S	29°09'03.7754"E
EX44-157	28°42'43.3575"S	29°09'03.1145"E
EX44-158	28°42'44.3504"S	29°09'04.9718"E
EX44-159	28°42'42.7879"S	29°09'05.9048"E
EX44-160	28°42'45.2301"S	29°09'10.1997"E
EX44-161	28°42'40.1975"S	29°09'17.3737"E
EX44-162	28°42'42.0503"S	29°09'20.7590"E
EX44-163	28°42'43.1427"S	29°09'20.1183"E
EX44-164	28°42'43.6444"S	29°09'20.0155"E
EX44-165	28°42'47.3788"S	29°09'14.9055"E
EX44-166	28°42'50.2546"S	29°09'17.6093"E
EX44-167	28°42'55.4061"S	29°09'10.5602"E
EX44-168	28°43'00.3228"S	29°09'10.0387"E
EX44-169	28°43'00.6979"S	29°09'10.3914"E
EX44-170	28°43'01.1577"S	29°09'15.9688"E
EX44-171	28°42'57.8260"S	29°09'20.5276"E
EX44-172	28°42'48.7331"S	29°09'32.9697"E
EX44-173	28°42'48.8706"S	29°09'33.2209"E
EX44-174	28°42'53.2608"S	29°09'28.5096"E
EX44-175	28°43'13.8193"S	29°08'58.5284"E
EX44-176	28°43'21.3146"S	29°08'46.9642"E
EX44-177	28°43'22.1712"S	29°08'32.8302"E
EX44-178	28°43'22.4924"S	29°08'19.2316"E
EX44-179	28°43'27.5250"S	29°08'14.3061"E
EX44-180	28°43'30.3090"S	29°08'12.8071"E
EX44-181	28°43'35.8769"S	29°08'15.2698"E
EX44-182	28°43'39.0892"S	29°08'15.9123"E
EX44-183	28°43'35.3415"S	29°08'09.2736"E
EX44-184	28°43'34.3778"S	29°08'00.8146"E
EX44-185	28°43'37.4830"S	29°07'56.5315"E
EX44-186	28°43'43.8005"S	29°07'58.4589"E

Point	Latitude	Longitude
EX44-121	28°40'53.2760"S	29°09'16.0331"E
EX44-122	28°40'50.8089"S	29°09'16.2387"E
EX44-123	28°40'47.7252"S	29°09'09.6600"E
EX44-124	28°40'46.2861"S	29°09'02.4645"E
EX44-125	28°40'56.5482"S	29°08'53.3352"E
EX44-126	28°40'59.1180"S	29°08'40.9144"E
EX44-127	28°41'09.3973"S	29°08'44.9833"E
EX44-128	28°41'18.8199"S	29°08'32.5625"E
EX44-129	28°41'24.1737"S	29°08'35.5607"E
EX44-130	28°41'35.7379"S	29°08'30.6352"E
EX44-131	28°41'50.3002"S	29°08'28.7078"E
EX44-132	28°42'02.0785"S	29°08'28.7078"E
EX44-133	28°42'14.4993"S	29°08'23.5682"E
EX44-134	28°42'17.7116"S	29°08'30.6352"E
EX44-135	28°42'34.9034"S	29°08'29.4924"E
EX44-136	28°42'36.6636"S	29°08'28.0041"E
EX44-137	28°42'36.6700"S	29°08'28.6938"E
EX44-138	28°42'36.8741"S	29°08'31.0374"E
EX44-139	28°42'36.8975"S	29°08'31.7613"E
EX44-140	28°42'39.6621"S	29°08'41.6104"E
EX44-141	28°42'51.0122"S	29°08'45.7864"E
EX44-142	28°42'50.7980"S	29°08'48.4633"E
EX44-143	28°42'49.4596"S	29°08'48.3199"E
EX44-144	28°42'49.4212"S	29°08'48.4043"E
EX44-145	28°42'48.7847"S	29°08'48.2476"E
EX44-146	28°42'38.8055"S	29°08'47.1784"E
EX44-147	28°42'37.8421"S	29°08'49.5869"E
EX44-148	28°42'38.0217"S	29°08'49.8699"E
EX44-149	28°42'37.4417"S	29°08'50.5879"E
EX44-150	28°42'36.0216"S	29°08'54.1383"E
EX44-151	28°42'39.0197"S	29°08'59.2779"E

EX44-251	28°47'29.8503"S	29°09'14.3885"E	EX44-281	28°46'51.4058"S	29°12'43.6744"E	EX45-6	28°42'15.4067"S	29°07'35.5718"E	EX45-40	28°42'36.7425"S	29°06'56.2409"E
EX44-252	28°47'38.0737"S	29°09'04.3148"E	EX44-282	28°46'48.3220"S	29°12'49.6364"E	EX45-7	28°42'17.4812"S	29°07'34.3018"E	EX45-41	28°42'38.8451"S	29°06'56.5748"E
EX44-253	28°47'47.1194"S	29°09'03.6980"E	EX44-283	28°46'45.4438"S	29°13'00.9436"E	EX45-8	28°42'18.7696"S	29°07'32.4292"E	EX45-42	28°42'39.2186"S	29°06'56.6514"E
EX44-254	28°47'58.6322"S	29°09'15.8276"E	EX44-284	28°46'42.3600"S	29°13'02.9995"E	EX45-9	28°42'20.3789"S	29°07'30.0644"E	EX45-43	28°42'40.4927"S	29°06'56.8511"E
EX44-255	28°48'00.4825"S	29°09'26.5180"E	EX44-285	28°46'40.0986"S	29°13'01.7660"E	EX45-10	28°42'21.6938"S	29°07'27.2839"E	EX45-44	28°42'43.4634"S	29°06'57.3422"E
EX44-256	28°47'54.9317"S	29°09'40.0866"E	EX44-286	28°46'37.2204"S	29°13'02.3827"E	EX45-11	28°42'21.7991"S	29°07'27.1743"E	EX45-45	28°42'45.2093"S	29°06'57.6613"E
EX44-257	28°47'58.6322"S	29°09'15.8276"E	EX44-287	28°46'36.6036"S	29°13'05.4665"E	EX45-12	28°42'23.3322"S	29°07'25.8638"E	EX45-46	28°42'49.4610"S	29°06'58.3244"E
EX44-258	28°47'48.9697"S	29°09'50.1603"E	EX44-288	28°46'37.2204"S	29°13'08.9614"E	EX45-13	28°42'23.5832"S	29°07'26.2247"E	EX45-47	28°42'51.7808"S	29°06'58.6943"E
EX44-259	28°47'56.7819"S	29°09'59.6173"E	EX44-289	28°46'34.3422"S	29°13'09.7838"E	EX45-14	28°42'25.4635"S	29°07'24.9507"E	EX45-48	28°42'52.0812"S	29°06'58.7588"E
EX44-260	28°48'03.7719"S	29°10'11.1300"E	EX44-290	28°46'30.2305"S	29°13'05.6721"E	EX45-15	28°42'25.7593"S	29°07'24.7101"E	EX45-49	28°42'51.3357"S	29°07'01.1028"E
EX44-261	28°48'01.7160"S	29°10'17.9144"E	EX44-291	28°46'24.0629"S	29°13'02.3827"E	EX45-16	28°42'27.7193"S	29°07'23.2461"E	EX45-50	28°42'52.6344"S	29°07'00.9874"E
EX44-262	28°47'56.9875"S	29°10'27.5769"E	EX44-292	28°46'23.4462"S	29°12'56.0096"E	EX45-17	28°42'29.2035"S	29°07'22.0725"E	EX45-51	28°42'53.3826"S	29°07'02.6625"E
EX44-263	28°47'52.8758"S	29°10'39.0897"E	EX44-293	28°46'21.8015"S	29°12'51.2811"E	EX45-18	28°42'29.8597"S	29°07'21.5707"E	EX45-52	28°42'50.9851"S	29°07'03.8131"E
EX44-264	28°47'52.0535"S	29°10'46.0796"E	EX44-294	28°46'19.3345"S	29°12'50.8699"E	EX45-19	28°42'29.7674"S	29°07'19.8534"E	EX45-53	28°42'47.9216"S	29°07'05.5049"E
EX44-265	28°48'00.0713"S	29°11'09.3107"E	EX44-295	28°46'16.8674"S	29°12'53.5425"E	EX45-20	28°42'32.0396"S	29°07'18.0035"E	EX45-54	28°42'48.5079"S	29°07'06.6246"E
EX44-266	28°47'53.4926"S	29°11'26.1687"E	EX44-296	28°46'11.7778"S	29°12'52.9258"E	EX45-21	28°42'34.0129"S	29°07'16.8684"E	EX45-55	28°42'49.5064"S	29°07'08.4086"E
EX44-267	28°47'49.5865"S	29°11'32.1307"E	EX44-297	28°46'05.7658"S	29°12'50.2532"E	EX45-22	28°42'34.2348"S	29°07'16.4549"E	EX45-56	28°42'49.6492"S	29°07'08.6181"E
EX44-268	28°47'42.8021"S	29°11'43.8491"E	EX44-298	28°46'06.5882"S	29°12'54.3649"E	EX45-23	28°42'35.7505"S	29°07'15.2364"E	EX45-57	28°42'50.4280"S	29°07'10.2291"E
EX44-269	28°47'38.8960"S	29°11'47.1384"E	EX44-299	28°46'08.8496"S	29°12'58.8878"E	EX45-24	28°42'36.8020"S	29°07'18.3878"E	EX45-58	28°42'51.8142"S	29°07'11.8367"E
EX44-270	28°47'31.9061"S	29°11'48.1664"E	EX44-300	28°46'07.2049"S	29°13'01.9715"E	EX45-25	28°42'39.1832"S	29°07'17.0745"E	EX45-59	28°42'51.9481"S	29°07'12.0340"E
EX44-271	28°47'23.8883"S	29°11'49.3999"E	EX44-301	28°46'03.5044"S	29°13'02.1771"E	EX45-26	28°42'38.2044"S	29°07'13.5488"E	EX45-60	28°42'50.8348"S	29°07'12.9436"E
EX44-272	28°47'18.7486"S	29°11'56.8010"E	EX44-302	28°45'57.9536"S	29°13'07.1112"E	EX45-27	28°42'37.3721"S	29°07'12.2134"E	EX45-61	28°42'51.1022"S	29°07'15.4821"E
EX44-273	28°47'13.1978"S	29°12'03.1741"E	EX44-303	28°45'52.1972"S	29°13'10.1950"E	EX45-28	28°42'36.3929"S	29°07'10.2246"E	EX45-62	28°42'52.2368"S	29°07'14.0218"E
EX44-274	28°47'11.5532"S	29°12'15.7148"E	EX44-304	28°45'45.2073"S	29°13'08.3447"E	EX45-29	28°42'34.2689"S	29°07'08.7156"E	EX45-63	28°42'54.1207"S	29°07'10.3847"E
EX44-275	28°47'13.8146"S	29°12'31.9561"E	EX44-305	28°45'39.4509"S	29°13'07.1112"E	EX45-30	28°42'35.2455"S	29°07'05.9652"E	EX45-64	28°42'57.3255"S	29°07'06.5656"E
EX44-276	28°47'10.3196"S	29°12'52.1034"E	EX44-306	28°45'33.2833"S	29°13'11.6341"E	EX45-31	28°42'35.9869"S	29°07'03.9183"E	EX45-65	28°42'55.5199"S	29°07'01.5920"E
EX44-277	28°47'07.8526"S	29°12'58.6822"E	EX44-307	28°45'30.4051"S	29°13'20.6798"E	EX45-32	28°42'34.1945"S	29°07'02.4469"E	EX45-66	28°42'54.8312"S	29°07'01.6317"E
EX44-278	28°47'04.9744"S	29°12'57.8598"E	EX44-308	28°45'26.7046"S	29°13'31.1647"E	EX45-33	28°42'32.4981"S	29°07'01.1636"E	EX45-67	28°42'54.5532"S	29°06'59.0099"E
EX44-279	28°47'00.8627"S	29°12'45.7303"E	EX44-309	28°45'21.3594"S	29°13'37.7434"E	EX45-34	28°42'32.9031"S	29°07'00.1619"E	EX45-68	28°42'57.0058"S	29°06'59.4901"E
EX44-280	28°46'56.5454"S	29°12'36.2734"E	EX45-1	28°42'14.5332"S	29°07'40.1642"E	EX45-35	28°42'31.0278"S	29°07'00.2512"E	EX45-69	28°42'56.9165"S	29°07'00.5685"E
			EX45-2	28°42'12.0587"S	29°07'41.5479"E	EX45-36	28°42'31.0291"S	29°06'59.4772"E	EX45-70	28°42'58.7905"S	29°06'59.6601"E
			EX45-3	28°42'10.4871"S	29°07'38.1746"E	EX45-37	28°42'30.4946"S	29°06'57.7925"E	EX45-71	28°43'00.3439"S	29°07'00.6861"E
			EX45-4	28°42'12.9454"S	29°07'36.0909"E	EX45-38	28°42'31.1636"S	29°06'55.3361"E	EX45-72	28°43'02.9847"S	29°07'02.9013"E
			EX45-5	28°42'14.7239"S	29°07'35.2309"E	EX45-39	28°42'34.2658"S	29°06'55.7964"E	EX45-73	28°43'01.2528"S	29°07'05.4473"E

Point	Latitude	Longitude
EX45-110	28°42'28.6056"S	29°07'31.8776"E
EX45-111	28°42'28.9877"S	29°07'33.1326"E
EX45-112	28°42'27.8980"S	29°07'33.7679"E
EX45-113	28°42'24.3810"S	29°07'35.7344"E
EX45-114	28°42'22.0630"S	29°07'36.7938"E
EX45-115	28°42'20.0748"S	29°07'37.8757"E
EX45-116	28°42'17.9631"S	29°07'40.0261"E
EX45-117	28°42'17.7378"S	29°07'40.2447"E
EX45-118	28°42'18.3283"S	29°07'41.2214"E
EX45-119	28°42'16.0003"S	29°07'42.6896"E

Point	Latitude	Longitude
EX45-76	28°43'01.6359"S	29°07'07.5959"E
EX45-77	28°42'58.4229"S	29°07'10.7839"E
EX45-78	28°42'56.2342"S	29°07'08.2552"E
EX45-79	28°42'54.4729"S	29°07'10.6629"E
EX45-80	28°42'55.5553"S	29°07'11.9928"E
EX45-81	28°42'54.2707"S	29°07'12.9744"E
EX45-82	28°42'53.7552"S	29°07'12.2675"E
EX45-83	28°42'51.6534"S	29°07'15.7952"E
EX45-84	28°42'52.9864"S	29°07'16.6601"E
EX45-85	28°42'54.5163"S	29°07'17.7384"E
EX45-86	28°42'55.4120"S	29°07'16.7476"E
EX45-87	28°42'56.9092"S	29°07'18.4210"E
EX45-88	28°42'53.4248"S	29°07'21.8057"E
EX45-89	28°42'53.1814"S	29°07'22.6547"E
EX45-90	28°42'51.5250"S	29°07'24.5661"E
EX45-91	28°42'50.7362"S	29°07'23.5936"E
EX45-92	28°42'49.7099"S	29°07'24.2397"E
EX45-93	28°42'47.1331"S	29°07'24.5842"E
EX45-94	28°42'47.9985"S	29°07'26.9893"E
EX45-95	28°42'48.3207"S	29°07'28.4311"E
EX45-96	28°42'45.8531"S	29°07'28.3817"E
EX45-97	28°42'44.1031"S	29°07'28.5985"E
EX45-98	28°42'41.8886"S	29°07'29.5325"E
EX45-99	28°42'41.7242"S	29°07'28.4627"E
EX45-100	28°42'41.6956"S	29°07'28.1347"E
EX45-101	28°42'39.6111"S	29°07'29.0235"E
EX45-102	28°42'38.9479"S	29°07'29.3518"E
EX45-103	28°42'37.0334"S	29°07'30.0775"E
EX45-104	28°42'35.5529"S	29°07'30.6645"E
EX45-105	28°42'33.5549"S	29°07'31.0634"E
EX45-106	28°42'31.8642"S	29°07'31.8715"E
EX45-107	28°42'31.4348"S	29°07'30.0989"E
EX45-108	28°42'30.0815"S	29°07'31.2206"E
EX45-109	28°42'29.2688"S	29°07'30.4758"E



transport

Department:
Transport
Province of KwaZulu-Natal

GAZETTE

LGKZNG38-2019-JAN
REGION: ALL

1) Application Number: APP0097099	2) Gazette Number: LGKZNG38-2019-JAN
3) Applicant: MM MKHIZE ID NO. 6006165938086 Association: QADI-NYUSWA TAXI OWNERS ASSOCIATION	4) Applicant Address: P.O BOX 1014 CATO RIDGE KWAZULU-NATAL 3680
5) Existing Licence Holder: NOT APPLICABLE ID NO. NOT APPLICABLE	6) Existing Licence Holder Address: NOT APPLICABLE
7) Type of application: NEW OPERATING LICENCE	8) Operating Licence Number: NOTAVAILABLE
9) Vehicle Type: MINIBUS	10) 1 X 15 (SEATED) + 0 (STANDING)
11) Region: DURBAN WEST	
12.1	<p>NYUSWA TO PINWTOWN</p> <p>FROM QADI/NYUSWA RANK ALONG UNNAMED ROADS THROUGH SHELELE, MGOGOZI, MABEDLANA, MLAMBO, MKHIZWANE, EZITHOLENI, MATHEBETHU, MNAMATHA, SHAYAMOYA, SIKHELEKEHLENI, INTO OLD MAIN ROAD PASS VALLEY TRUST, QADI EXTENSION, BOTHA'S HILL, BOTHA'S HILL STATION, PASS KEARSNEY COLLEGE, INTO MKHIZE ROAD, ASSAGAY ROAD, ALONG THE M13 TO HILLCREST TAXI RANK IN INANDA ROAD, RETURN TO THE M13, PASS POLICE STATION, HILDENE, WISTON PARK, GILLETTS, MAYTIME CENTRE, KLOOF SHOPPING CENTRE, PROCEED ALONG THE M13 THROUGH FIELD'S HILL TO THE INTERSECTION WITH OLD MAIN ROAD AND RICHMOND ROAD.</p> <p>ALTERNATE: TURN LEFT INTO OLD MAIN ROAD IN PINETOWN AND PROCEED TO ANDERSON STREET TAXI RANK AND RETURN TO THE STARTING POINT ALONG THE SAME ROUTE IN THE OPPOSITE DIRECTION.</p> <p>TURN RIGHT INTO RICHMOND ROAD, LEFT INTO TRAFFORD ROAD, HILLCLIMB ROAD, SUZUKA ROAD, KYALAMI ROAD, CIRCUIT ROAD, MALCOLM ROAD, CLARK ROAD, MOSS ROAD, ALEXANDER ROAD, BACK IN TO RICHMOND ROAD, INTO OLD MAIN ROAD, LEFT INTO ANDERSON STREET INTO ANDERSON TAXI RANK AND RETURN TO THE STARTING POINT ALONG THE SAME ROUTE IN THE OPPOSITE DIRECTION.</p>
12.2	<p>3. KWANYUSWA TO DURBAN.</p> <p>FROM KWANYUSWA TAXI RANK JOIN MANQOBA DRIVE & TURN LEFT INTO OLD MAIN ROAD (BOTHA'S HILL) & RIGHT ON THE ROBOT TO KASSIER ROAD (ASSAGAY) AND LEFT TO N3 (FREEWAY TO DURBAN) SET DOWN PASSENGERS AT OFF RAMP TO BRICKFIELD ROAD BUS STOP & BACK TO N3 TURN LEFT TO TOLLGATE AND SET DOWN PASSENGERS ALONG DINIZULU ROAD (BEREA ROAD) AND BACK TO JOHANNES NKOSI STREET (OLD DUTCH ROAD) TURN RIGHT TO MARKET STREET AND SET DOWN PASSENGERS ALONG THE WAY PASS AND TURN RIGHT NEXT TO CHESTERVILLE RANK ACROSS WARWICK AVENUE TO UNIVERSITY LANE UNTIL WE REACH TAXI RANK NO 570 AND RETURN</p> <p>RETURN TRIP.</p> <p>FROM RANK NO 570 (DURBAN) TURN TO WARWICK AVENUE (JULIUS NYERERE STREET) AND LEFT INTO N3 FREEWAY - CARRY ON AND TURN RIGHT TO KASSIER ROAD (ASSAGAY) SET DOWN AND PICK UP PASSENGERS AND TURN LEFT OLD MAIN ROAD (BOTHA'S HILL) AND RIGHT TO MANQOBA DRIVE TO KWANYUSWA TAXI RANK.</p>
12.3	<p>1. KWANYUSWA TO HILLCREST.</p> <p>FROM KWANYUSWA TAXI RANK JOIN MANQOBE DRIVE SET DOWN & PICK UP PASSENGERS (CLINIC) TURN LEFT ONTO OLD MAIN ROAD (BOTHA'S HILL) SET DOWN PASSENGERS AND DRIVE ALONG OLD MAQIN ROAD HILLCREST - TURN LEFT INTO INANDA ROAD & RIGHT INTO HILLCREST TAXI RANK RETURN ON THE SAME ROUTE TO KWANYUSWA.</p>



transport

Department:
Transport
Province of KwaZulu-Natal

GAZETTE

LGKZNG38-2019-JAN

REGION: ALL

12.4	<p>4. KWANYUSWA TO CAMPERDOWN.</p> <p>FROM KWANYUSWA TAXI RANK JOIN MANQOBA DRIVE AND TURN RIGHT TO OLD MAIN ROAD (BOTHAS HILL) SET DOWN AND PICK UP PASSENGERS ON THE WAY AND TURN LEFT NEXT TO THOUSANDS HILLHOTEL AND TURN RIGHT INTO MEADWAY ROAD AND TURN RIGHT TO R103 (CATORIDGE) AND TURN RIGHT AND TURN RIGHT INTO DUNBAR SPAR (CATORIDGE) SET DOWN PASSENGERS AND BACK TO R103 AND TURN RIGHT N3 (FREEWAY) TURN LEFT TO CAMPERDOWN TURN OFF AND RIGHT INTO CAMPERDOWN SHOPPING CENTRE (RANK) RETURN SAME ROUTE TO KWANYUSWA TAXI RANK.</p> <p>RETURN TRIP.</p> <p>FROM CAMPERDOWN SHOPPING CENTRE (RANK) TURN LEFT INTO N3 FREEWAY AND LEFT INTO R103 CATORIDGE & PICK UP PASSENGERS AT DUNBAR SHOPPING CENTRE AND RETURN TO KWANYUSWA TAXI RANK.</p>
12.5	<p>PINETOWN TO KWANYUSWA</p> <p>PINETOWN TO NYUSWA RESERVE VIA ASSEGAY, BOTHAS HILL, GILLITS, HILLCREST, HILLDENE, KLOOF, MAYTIME, WESTERN PARK, VALLEY TRUST, MNATHA, SCHOTCHVILLE, MATHEBETHU, MAMNQOBA.</p>



transport

Department:
Transport
Province of KwaZulu-Natal

GAZETTE

LGKZNG38-2019-JAN

REGION: ALL

1) Application Number: APP0100982	2) Gazette Number: LGKZNG38-2019-JAN
3) Applicant: MAHARAJ'S COACH & BUS HIRE CC ID NO. 1999/005651/23 Association: NOT AVAILABLE	4) Applicant Address: PO BOX 7924 CUMBERWOOD 3235
5) Existing Licence Holder: D MAHARAJ ID NO. 5903125193086	6) Existing Licence Holder Address: P.O. BOX 7924 CUMBERWOOD 3235
7) Type of application: RENEWAL AND NORMAL TRANSFER AND CONVERSION	8) Operating Licence Number: 1305699
9) Vehicle Type: BUS	10) 1 X 65 (SEATED) + 0 (STANDING)
11) Region: UMGUNGUNDLOVU	
12.1	FROM 14 COVENTRY PLACE WILLOWTON PIETERMARITZBURG TO PRE-ARRANGED PICK UP POINTS WITHIN THE PROVINCE OF KWAZULU NATAL AND RETURN FROM SUCH POINTS TO POINTS WITHIN THE RSA AND RETURN



transport

Department:
Transport
Province of KwaZulu-Natal

GAZETTE

LGKZNG38-2019-JAN

REGION: ALL

1) Application Number: APP0102036	2) Gazette Number: LGKZNG38-2019-JAN
3) Applicant: NL MNTUNGWA ID NO. 4311160201080 Association: RICHMOND TAXI OWNERS ASSOCIATIONS	4) Applicant Address: P O BOX 815 RICHMOND KWA-ZULU NATAL 3780
5) Existing Licence Holder: TE MTUNGWA ID NO. 4110200231085	6) Existing Licence Holder Address: P O BOX 439 RICHMOND RICHMOND KWA-ZULU NATAL 3780
7) Type of application: DECEASED TRANSFER	8) Operating Licence Number: LKNKZN0155170
9) Vehicle Type: NOT AVAILABLE	10) 1 X 14 (SEATED) + 0 (STANDING)
11) Region: UMGUNGUNDLOVU	
12.1	MASANGAZANE TO RICHMOND. INBOUND: FROM MASANGAZANE – P121/D388 (KPX0025) ROUTE PASSING, P121, SHEPSTONE TO RICHMOND RANK NO.1-OFF SHEPSTONE STREET (KPX0023). OUTBOUND: FROM RICHMOND RANK NO.1-OFF SHEPSTONE STREET (KPX0023) ROUTE PASSING SHEPSTONE, P121 TO MASANGAZANE – P121/D388 (KPX0025).
12.2	RICHMOND TO DURBAN INBOUND: FROM RICHMOND RANK NO. 2, NELSON STREET (KPX0023), CHILLEY STREET, DURBAN ROAD, MR5, P338, N3.. ALTERNATIVE ROUTE: NELSON STREET, CHILLEY STREET, SHEPSTONE STREET, MR5, P338, M13, OLD MIAN ROAD, CROMPTON ROAD, M13, N3. : DURBAN TO RICHMOND OUTBOUND: FROM DURBAN, N3, P338, MR5, DURBAN ROAD, CHILLEY STREET, NELSON STREET. RESTRICTIONS: ONLY DROPPING-OFF OF PASSENGERS IS PERMITTED IN PINETOWN, PICKING-UP OF PASSENGERS IS NOT PERMITTED.
12.3	GENGESHE TO RICHMOND. INBOUND FROM: GENGESHE ROUTE - PASSING: D684, P121, MR5, SHEPSTONE STREET TO RICHMOND RANK NO.1 SHEPSTONE STREET (KPX0024). OUTBOUND FROM: RICHMOND RANK NO.1 SHEPSTONE STREET (KPX0024) ROUTE - PASSING: SHEPSTONE STREET, MR5, P121, D684 TO GENGESHE.
12.4	NDALENI TO RICHMOND INBOUND FROM: NDALENI ROUTE - PASSING: D1229, SHEPSTONE STREET TO RICHMOND RANK NO. 1-SHEPSTONE STREET (KPX0024). OUTBOUND FROM: RICHMOND RANK NO. 1-SHEPSTONE STREET (KPX0024) ROUTE - PASSING: SHEPSTONE STREET, D1229 TO NDALENI.

**transport**

Department:
Transport
Province of KwaZulu-Natal

GAZETTE

LGKZNG38-2019-JAN

REGION: ALL

12.5 PHATHENI TO RICHMOND

INBOUND FROM PHATHENI TO RICHMOND RANK NO.2-NELSON STREET (KPX0023), D59, MR5, SHEPSTONE STREET, CHILLEY STREET, NELSON STREET.

OUTBOUND FROM RICHMOND RANK NO. 2-NELSON STREET (KPX0023), NELSON STREET, CHILLEY STREET, SHEPSTONE STREET, MR5, D59 TO PHATHENI.



transport

Department:
Transport
Province of KwaZulu-Natal

GAZETTE

LGKZNG38-2019-JAN

REGION: ALL

1) Application Number: APP0102428	2) Gazette Number: LGKZNG38-2019-JAN
3) Applicant: VB SHEZI ID NO. 5910150871080 Association: M.N.R (UMLAZI WEST) TAXI ASSOCIATION	4) Applicant Address: 201 ANTERO ROAD MONTCLAIR 4004
5) Existing Licence Holder: BJ SHEZI ID NO. 5205125792085	6) Existing Licence Holder Address: D 1585 UMLAZI TOWNSHIP UMLAZI KWAZULU-NATAL KWA-ZULU NATAL 4031
7) Type of application: DECEASED TRANSFER AND NEW OPERATING LICENCE	8) Operating Licence Number: LKNKZN0117731
9) Vehicle Type: MINIBUS TAXI	10) 1 X 9-16 (SEATED) + 0 (STANDING)
11) Region: NINGIZMU 2	
12.1	CORNER OF NGQWELE ROAD AND UKHOZI ROAD UMLAZI STATION - EMAWELENI. FROM CORNER OF NGQWELE ROAD AND UKHOZI ROAD (UMLAZI STATION) ALONG NGQWELE ROAD LEFT INTO ROAD 804 INTO ZIHLAHLA ROAD RIGHT INTO UKHOZI ROAD LEFT INTO MANGOSUTHU HIGHWAY AND PROCEED TO CORNER OF ROAD 1202 AND MANGOSUTHU HIGHWAY (EZINDONGENI) OFF LOAD AND LOAD TURN LEFT INTO ROAD NO 2003 AND PROCEED TO EMAWELENI AND RETURN TO UMLAZI STATION ALONG OF THE ROUTES BELOW.
12.2	CORNER OF NGQWELE ROAD AND UKHOZI ROAD UMLAZI STATION - EMSHIYENI HOSPITAL. FROM THE CORNER OF NGQWELE ROAD AND UKHOZI ROAD (UMLAZI STATION) ALONG UKHOZI ROAD TURN LEFT INTO MANGOSUTHU HIGHWAY AND PROCEED TO CORNER OF ROAD NO 1202 AND MANGOSUTHU HIGHWAY (EZINDONGENI) OFF LOAD AND LOADTURN LEFT INTO THE ROAD LEADING TO MSHIYENI HOSPITAL DROPPING OFF AND PICKING UP PASSENGERS AND RETURN TO UMLAZI STATION ALONG ANY OF THE ROUTE BELOW.
12.3	CORNER OF NGQWELE ROAD AND UKHOZI ROAD UMLAZI STATION - EZIMBUZINI. FROM THE CORNER OF NGQWELE ROAD AND UKHOZI ROAD (UMLAZI STATION) ALONG NGQWELE ROAD RIGHT INTO MANGOSUTHU HIGHWAY LEFT INTO JOSIAH DLAMINI ROAD, INTO ROAD NO 1102 LEFT INTO ROAD NO 1103 RIGHT INTO MANGOSUTHU HIGHWAY AND PROCEED TO EZINDONGENI OFF LOAD AND LOAD TURN RIGHT INTO VENI YENI ROAD INTO ROAD NO 12 INTO OLD SOUTH COAST ROAD TO REUNION STATION TO DROP OFF PASSENGERS AND RETURN ALONG OLD SOUTH COAST ROAD INTO ROAD NO 12 AND PROCEED TO EZIMBUZINI TAXI RANK.
12.4	CORNER OF NGQWELE ROAD AND UKHOZI ROAD UMLAZI STATION - DURBAN (PINE STREET TAXI RANK). FROM THE CORNER OF NGQWELE ROAD AND UKHOZI ROAD (UMLAZI STATION) ALONG UKHOZI ROAD RIGHT INTO MANGOSUTHU HIGHWAY LEFT INTO JOSIAH DLAMINI ROAD RIGHT INTO MPEVU ROAD LEFT INTO ROAD NO 108075 AND RETURN LEFT TO MPEVU ROAD LEFT INTO SOQALABA AVENUE INTO SIQANDU ROAD AND RETURN ALONG SIQANDU INTO SOQALABA AVENUE RIGHT INTO MPEVU ROAD RIGHT INTO ROAD NO 1002 LEFT INTO ROAD 1103 RIGHT INTO MANGOSUTHU HIGHWAY AND PROCEED TO EZINDONDENI OFF LOAD AND LOAD TURN INTO THE M4 RIGHT INTO WEST STREET, FIELD STREET TO PINE TAXI RANK.
12.5	CORNER OF NGQWELE ROAD AND UKHOZI ROAD UMLAZI STATION - DURBAN (UNIVERSITY AVENUE TAXI RANK) FROM THE CORNER OF NGQWELE ROAD AND UKHOZI ROAD (UMLAZI STATION) ALONG NGQWELE ROAD LEFT INTO ROAD NO 1204 AND PROCEED TO EZINDONGENI OFFLOAD AND LOAD TURN INTO M4 LEFT INTO MOORE ROAD WARWICK AVENUE, ALICE STREET RIGHT INTO GREY STREET, PINE STREET, RUSSEL ROAD, LOPOLD ROAD, MARKET, SERVICE ROAD, UNIVERSITY AVENUE TAXI RANK.



transport

Department:
Transport
Province of KwaZulu-Natal

GAZETTE

LGKZNG38-2019-JAN

REGION: ALL

12.6	<p>CORNER OF NGQWELE ROAD AND UKHOZI ROAD UMLAZI STATION? DURBAN (ALTERNATIVE).</p> <p>FROM THE CORNER OF NGWELE ROAD AND UKHOZI ROAD (UMLAZI STATION) ALONG NGQWELE ROAD LEFT INTO MANGOSUTHU HIGHWAY RIGHT INTO ROAD 1403, INTO ROAD 1203, RIGHT INTO ROAD NO 1204 AND PROCEED TO EZINDONGENI OFF LOAD AND LOAD LEFT INTO MANGOSUTHU HIGHWAY INTO M4 INTO WEST STREET RIGHT INTO TO POINT ROAD, RIGHT INTO BAY TERRACE, RIGHT INTO SHEPTONE STREET, LEFT INTO PINE STREET TO PINE STREET OR UNIVERSITY AVENUE TAXI RANK, LOAD AND RETURN IN REVERSE.</p>
12.7	<p>CORNER OF NQWELE ROAD AND UKHOZI ROAD UMLAZI STATION - DALTON ROAD TAXI RANK.</p> <p>FROM THE CORNER OF NGWELE ROAD AND UKHOZI ROAD (UMLAZI STATION) ALONG NGQWELE ROAD LEFT INTO MANGOSUTHU HIGHWAY, RIGHT INTO ROAD 1204, LEFT INTO ROAD 1203, INTO ROAD 1403, LEFT INTO PHILA NDWANDWE ROAD, LEFT INTO MANGOSUTHU HIGHWAY AND PROCEED TO EZINDONGENI OFF LOAD AND LOAD, LEFT INTO MANGOSUTHU HIGHWAY INTO M4(SOUTHERN FREEWAY) LEFT INTO EDWIN SWALES OFF RAMP, INTO SOUTH COAST ROAD INTO EDWIN SWALES VC DRIVE, INTO UMBILO ROAD, GALE STREET, MOORE ROAD, RIGHT INTO SYNEY ROAD/WILLIAMS ROAD TO DALTON TAXI RANK ALTERNATIVELY SOUTH COAST ROAD, WISLEY ROAD, MAYDON ROAD, LEFT INTO MOORE ROAD INTO WILLAMS ROAD/SYDNEY ROAD TO DALTON TAXI RANK,LOAD AND RETURN IN REVERSE.</p>
12.8	<p>CORNER OF NqWELE ROAD AND UKHOZI ROAD UMLAZI STATION - CLAIRWOOD.</p> <p>FROM THE CORNER OF NGWELE ROAD AND UKHOZI ROAD (UMLAZI STATION) ALONG NGQWELE ROAD INTO ROAD 1103, RIGHT INTO SIMELANE ROAD INTO MUGABE ROAD, RIGHT INTO SOUTH SPINAL ROAD PROCEED TO UMLAZI CC.</p> <p>RETURN ALONG SOUTH SPINAL ROAD, LEFT INTO MUGABE ROAD INTO SIMELANE ROAD, RIGHT INTO ROAD NO 1103, LEFT INTO ROAD NO 1103, LEFT INTO ROAD 1204 AND PROCEED TO EZINDONGENI OFF LOAD AND LOAD. INTO MANGOSUTHU HIGHWAY, LEFT INTO OLD SOUTH COAST ROAD, LEFT INTO PENDLEBURY ROAD, RIGHT INTO LEICESTER ROAD, LEFT INTO KENYON HOWDEN ROAD, RIGHT INTO MONCLAIR ROAD, RIGHT INTO WOOD ROAD, INTO ROLAND CHAMPAN DRIVE, RETURN IN REVERSE.</p>
12.9	<p>CORNER OF NQWELE ROAD AND UKHOZI ROAD UMLAZI STATION - SOUTH COAST ROAD</p> <p>FROM THE CORNER OF NGWELE ROAD AND UKHOZI ROAD (UMLAZI STATION) ALONG NGQWELE ROAD INTO ROAD 1103,RIGHT INTO MABHUDA ROAD, LEFT INTO MQANGALA ROAD, RIGHT INTO MAPHUTHA ROAD AND RETURN ALONG MAPHUTHA ROAD, LEFT INTO MQANGALA ROAD, RIGHT INTO MAPHUTHA ROAD AND RETURN ALONG NAPHUTHA ROAD, RIGHT INTO MABHUDA ROAD, RIGHT INTO ROAD NO 1103, LEFT INTO ROAD NO 1204 AND PROCEED TO EZINDONGENI OFFLOAD AND LOAD INTO MANGOSUTHU HIGHWAY, OLD SOUTH COAST ROAD, SOUTH COAST ROAD, RIGHT INTO SIRDAR ROAD AND RETURN ALONG SOUTH COAST ROAD, RIGHT INTO MANGOSUTHU HIGHWAY TO UMLAZI,RETURN IN REVERSE.</p> <p>RESTRICTION: NO PICKING UP OF PASSENGERS WITHIN THE MONTCLAIR AREA FROM ENTERING PENDLEBURY ROAD UNTIL REACHING SOUTH COAST ROAD.</p>
12.10	<p>CORNER OF NGQWELE ROAD AND UKHOZI ROAD UMLAZI STATION - BLUFF.</p> <p>FROM THE CORNER OF NGWELE ROAD AND UKHOZI ROAD (UMLAZI STATION) ALONG NGQWELE ROAD LEFT INTO MANGOSUTHU HIGHWAY,LEFT INTO ROAD NO 403 RIGHT INTO VENI YENI ROAD, RIGHT INTO SOLOMON MAHLANGU ROAD, LEFT INTO MANGOSUTHU HIGHWAY, MANGOSUTHU HIGHWAY M4(SOUTHERN FREEWAY), HIMALAYS OFF RAMP INTO SERVICES ROAD RIGHT INTO DURANTA ROAD, LEFT INTO TARA ROAD, INTO GRAY'S INN ROAD AND PROCEED RIGHT INTO TARA ROAD INTO WESLEY ROAD, LEFT INTO LIGHT HOUSE ROAD, LEFT INTO BLUFF ROAD (M16), AND PROCEED TO SOUTH COAST ROAD, LEFT INTO SOUTH COAST ROAD RIGHT INTO MANGOSUTHU HIGHWAY AND PROCEED TO THE STARING POINT AS PER FORWARD ROUTE IN REVERSE.CONDITION: NO PICKING UP OF PASSENGERS ALONG THE ROUTE OTHER THEN THOSE DESTINED FOR UMLAZI.</p>



transport

Department:
Transport
Province of KwaZulu-Natal

GAZETTE

LGKZNG38-2019-JAN

REGION: ALL

12.11	<p>CORNER OF NGWELE ROAD AND UKHOZI ROAD UMLAZI STATION – JACOBS.</p> <p>FROM THE CORNER OF NGWELE ROAD AND UKHOZI ROAD (UMLAZI STATION) ALONG NGQWELE ROAD LEFT INTO ROAD NO 804, INTO ZIHLAHLA ROAD, RIGHT INTO UKHOZI ROAD, LEFT INTO MANGOSUTHU HIGHWAY AND PROCEED TO CORNER OF ROAD NO 1202 AND MANGOSUTHU HIGHWAY (EZINDONGENI) OFFLOAD AND LOAD, INTO MANGOSUTHU HIGHWAY, M4(SOUTHERN FREEWAY), HIMALAYAS ROAD OFF RAMP, RIGHT INTO DURANTA ROAD, LEFT INTO LANSLOWNE ROAD, RIGHT INTO LERWICK ROAD, LEFT INTO CHAMBERLAIN ROAD, LEFT INTO BLUFF ROAD, LEFT INTO SOUTH COAST ROAD AND RETURN ALONG THE SAME ROUTE.</p> <p>11.B. JACOBS VIA WEMA: MANGOSUTHU HIGHWAY, SOUTH COASTS ROAD, RIGHT INTO HIMALAYAS ROAD AND CONTINUE AS PER ROUTE (A) ABOVE.</p>
12.12	<p>CORNER OF NGWELE ROAD AND UKHOZI ROAD UMLAZI STATION – PINETOWN</p> <p>FROM THE CORNER OF NGWELE ROAD AND UKHOZI ROAD (UMLAZI STATION) ALONG UKHOZI ROAD, LEFT INTO MAGOSUTHU HIGHWAY AND PROCEED TO CORNER OF ROAD 1202 AND MANGOSUTHU HIGHWAY(EZINDONGENI) OFF LOAD AND LOAD, MANGOSUTHU HIGHWAY, N2 FREEWAY, N3 (WESTERN FREEWAY), M13, LEFT INTO EDEN ROAD OFF RAMP, RIGHT INTO STAPLETON ROAD, LEFT INTO OLD MAIN ROAD, RIGHT INTO ESCOM ROAD, LEFT INTO SHEPSTONE ROAD, RIGHT INTO CROMPTON ROAD, RIGHT INTO HILL STREET AND PROCEED TO TAXI RANK AND RETURN ALONG THE SAME ROUTE IN REVERSE.</p>
12.13	<p>CORNER OF NGWELE ROAD AND UKHOZI ROAD UMLAZI STATION, SPRINGFIELD PARK.</p> <p>FROM THE CORNER OF NGWELE ROAD AND UKHOZI ROAD (UMLAZI STATION) ALONG NGQWELE ROAD, RIGHT INTO MANGOSUTHU HIGHWAY, LEFT INTO JOSIAH DLAMINI ROAD, INTO ROAD 1102, LEFT INTO ROAD 1103, RIGHT INTO MANGOSUTHU HIGHWAY AND PROCEED TO EZINDONGENI, OFFLOAD AND LOAD PROCEED FROM MANGOSUTHU HIGHWAY INTO ANS ALONG N2, RIGHT INTO INANDA ROAD (M21) TO SPRINGFIELD INDUSTRIAL AREA, DROPPING OFF PASSENGERS AND PICKING UP AT DESIGNATED TAXI STOPS AND TURN LEFT INTO SEACOW LAKE ROAD AND RETURN ALONG SEACOW LAKE TO INANDA ROAD (M21) AT ROCHDALE PARK INTERSECTION TURN RIGHT INTO INANDA ROAD, LEFT ONTO N2 AND RETURN TO UMLAZI ALONG THE SAME ROUTE IN REVERSE.</p> <p>CONDITIONS: NO PASSENGER MAY BE PICKED UP AT SPRINGFIELD PARK OR ALONG INANDA ROAD AND SEACOW LAKE ROAD OTHER THAN THOSE DESTINED FOR UMLAZI.</p>
12.14	<p>CORNER OF NGQWELE ROAD AND UKHOZI ROAD UMLAZI STATION - ALTERNATIVE PINETOWN.</p> <p>FROM CORNER OF NGQWELE ROAD ND UKHOZI ROAD (UMLAZI STATION) ALONG UKHOZI ROADRIGHT INTO MANGOSUTHU HIGHWAY, LEFT INTO JASIAH DLAMINI ROAD, RIGHT INTO MPEVU ROAD , LEFT INTO ROAD 108075 AND RETURN, LEFT INTO MPEVU ROAD, LEFT INTO SOQALABA AVENUE INTO SINGANDU ROAD AND RETURN ALONG ISINGANDU ROAD INTO SOQALABA AVENUE, RIGHT INTO MPEVU ROAD, RIGHT INTO ROAD 1002, LEFT INTO ROAD 1103, RIGHT INTO MANGOSUTHU HIGHWAY AND PROCEED TO EZINDONGENI, OFFLOAD AND LOAD, N2 FREEWAY, N3(WESTERN FREEWAY), M13, LEFT EDEN ROAD OFF RAMP, RIGHT INTO STAPLETON ROAD, LEFT INTO OLD MAIN ROAD, LEFT INTO CROMPTON STREET, RIGHT INTO HILL STREET AND PROCEED TO THE TAXI RANK AND RETURN ALONG THE SAME ROUTE IN REVERSE.</p>
12.15	<p>CORNER OF NGQWELE ROAD AND UKHOZI ROAD UMLAZI STATION - WESTMEAD (PINETOWN).</p> <p>FROM THE CORNER OF NGWELE ROAD AND UKHOZI ROAD (UMLAZI STATION) ALONG NGQWELE ROAD INTO ROAD 1103, LEFT INTO ROAD 1024 AND PROCEED TO EZINDONGENI OFFLOAD AND LOAD. N2 FREEWAY, N3 (WESTERN FREEWAY), RIGHT INTO RICHMOND ROAD, LEFT INTO WESTMEAD ROAD, RIGHT INTO ALBERT ROAD, LEFT INTO ALEXANDRA ROAD, LEFT INTO TRAFFORD ROAD, RIGHT INTO GILLITS ROAD, LEFT INTO RICHMOND ROAD, INTO OLD MAIN ROAD, RIGHT INTO CROMPTON STREET, RIGHT INTO HILL STREET AND PROCEED TO TAXI RANK AND PROCEED TO TAXI RANK AND RETURN ALONG THE SAME ROUTE IN REVERSE</p>



transport

Department:
Transport
Province of KwaZulu-Natal

GAZETTE

LGKZNG38-2019-JAN

REGION: ALL

1) Application Number: APP0103848	2) Gazette Number: LGKZNG38-2019-JAN
3) Applicant: <input type="checkbox"/> EAGLE LINER TRANSPORT (PTY) LTD ID NO. 2016/417570/07 Association: NOT AVAILABLE	4) Applicant Address: PO BOX 4183 WILLOWTON HUB PIETERMARITZBURG 3200
5) Existing Licence Holder: LINEREAGLE CC LINEREAGLE CC ID NO. 9600030723	6) Existing Licence Holder Address: 231 ROYSTON ROAD PIETERMARITZBURG 3201
7) Type of application: NORMAL TRANSFER AND CONVERSION	8) Operating Licence Number: 1281792
9) Vehicle Type: BUS	10) 1 X 70 (SEATED) + 0 (STANDING)
11) Region: UMGUNGUNDLOVU	
12.1	<p>ANNEXURE A1 ROUTE THE CONVEYANCE OF PASSENGERS AND THEIR PERSONAL EFFECTS: FORWARD JOURNEY FROM THE CENTENARY ROAD TERMINAL POINT SITUATED IN CENTENARY ROAD DURBAN IN THE MAGISTERIAL DISTRICT OF DURBAN VIA PIETERMARITZBURG (MAGISTERIAL DISTRICT OF PIETERMARITZBURG) VIA HARRISMITH (MAGISTERIAL DISTRICT OF HARRISMITH), VIA BARAGWANATH HOSPITAL TERMINAL POINT SITUATED IN SOWETO TOWNSHIP JOHANNESBURG IN THE MAGISTERIAL DISTRICT OF JOHANNESBURG TO THE TERMINAL POINT SITUATED IN FRONT OF ROBINSONS EATING HOUSE IN RANDFONTEIN WHICH IS SITUATED IN THE MAGISTERIAL DISTRICT OF RANDFONTEIN. FROM THE CENTENARY ROAD TERMINAL POINT CONTINUE ALONG CENTENARY ROAD BEARING LEFT INTO MARKET ROAD CONTINUE ALONG MARKET ROAD TO ITS JUNCTION WITH LEOPOLD STREET AND CANNONGATE ROAD, AT THIS JUNCTION TURN RIGHT AND CONTINUE ALONG CANNONGATE ROAD BEARING RIGHT INTO THE WESTERN FREEWAY, AND CONTINUE ALONG THE WESTERN FREEWAY WHICH BECOMES THE N3 CONTINUE ALONG THE N3 TO ITS JUNCTION TO THE NEW GERMANY \ SARNIA OFF RAMP, AT THIS JUNCTION BEAR LEFT AND CONTINUE ALONG THE OFF RAMP TO ITS JUNCTION WITH STAPLETON ROAD AT THIS JUNCTION TURN RIGHT AND CONTINUE ALONG STAPLETON ROAD MAGISTERIAL DISTRICT OF PINETOWN) TO ITS JUNCTION WITH OLD MAIN ROAD, AT THIS JUNCTION TURN LEFT AND CONTINUE ALONG OLD MAIN ROAD TO ITS JUNCTION WITH RICHMOND ROAD, AT THIS JUNCTION BEAR LEFT AND CONTINUE ALONG RICHMOND ROAD TO ITS JUNCTION WITH R613 ON-RAMP AT THIS JUNCTION TURN RIGHT ONTO THE R613 ON-RAMP AND CONTINUE ONTO THE R613 TO ITS JUNCTION WITH N3 CONTINUE ALONG N3 TO ITS JUNCTION WITH THE ORTHMANN ROAD OFF RAMP (MAGISTERIAL DISTRICT OF PIETERMARITZBURG) AT THIS JUNCTION TURN LEFT AND CONTINUE ALONG THE ORTHMANN ROAD OFF RAMP TO ITS JUNCTION WITH OHRTMANN ROAD AT THIS JUNCTION TURN LEFT AND CONTINUE ALONG OHRTMANN ROAD TO ITS JUNCTION WITH ECHO ROAD AT THIS JUNCTION TURN RIGHT AND CONTINUE ALONG ECHO ROAD WHICH BECOMES EAST STREET CONTINUE ALONG EAST STREET TO ITS JUNCTION WITH PIETERMARITZ STREET AT THIS JUNCTION TURN LEFT AND CONTINUE ALONG PIETERMARITZBURG STREET TO ITS JUNCTION WITH COMMERCIAL ROAD AT THIS JUNCTION TURN LEFT AND CONTINUE ALONG COMMERCIAL ROAD TO ITS JUNCTION WITH LONGMARKET STREET AT THIS JUNCTION TURN LEFT AND CONTINUE ALONG LONGMARKET STREET TO ITS JUNCTION WITH BOSHOF STREET AT THIS JUNCTION TURN LEFT AND CONTINUE ALONG BOSHOF STREET WHICH BECOMES CHATTERTON ROAD CONTINUE ALONG CHATTERTON ROAD BEARING RIGHT AROUND THE TRAFFIC CIRCLE INTO TOWN BUSH ROAD, CONTINUE ALONG TOWN BUSH ROAD TO ITS JUNCTION WITH THE N3 ON RAMP AT THIS JUNCTION BEAR RIGHT AND CONTINUE ALONG THE N3 ON RAMP BEARING LEFT ONTO THE N3, CONTINUE ALONG THE N3 TO ITS JUNCTION WITH THE MOOI RIVER OFF RAMP (MAGISTERIAL DISTRICT OF LIONS RIVER) AT THIS JUNCTION TURN LEFT AND CONTINUE ALONG THE MOOI RIVER OFF RAMP TO ITS JUNCTION WITH THE MAIN MOOI RIVER \ GREYTOWN ROAD (R622), AT THIS JUNCTION TURN LEFT AND CONTINUE ALONG THE MAIN MOOI RIVER \ GREYTOWN ROAD (R622) TO ITS JUNCTION WITH THE MOOI RIVER \ HOWICK ROAD (R103) AT THIS JUNCTION TURN RIGHT AND CONTINUE ALONG THE MOOI RIVER \ HOWICK ROAD (R103) TURNING LEFT INTO THE MOOI RIVER HIGHWAY GARAGE. FROM THE MOOI RIVER HIGHWAY GARAGE TURN RIGHT INTO THE MOOI RIVER \ HOWICK ROAD (R103), AND CONTINUE ALONG THE MOOI RIVER \ HOWICK ROAD (R103) TO ITS JUNCTION WITH THE MAIN MOOI RIVER \ GREYTOWN ROAD (R622) AT THIS JUNCTION TURN LEFT AND CONTINUE ALONG THE MAIN MOOI RIVER \ GREYTOWN ROAD (R622) TO ITS JUNCTION WITH THE N3 ON RAMP AT THIS JUNCTION TURN LEFT AND CONTINUE ALONG THE N3 ON RAMP BEARING LEFT ONTO</p>



transport

Department:
Transport
Province of KwaZulu-Natal

GAZETTE

LGKZNG38-2019-JAN

REGION: ALL

THE N3, CONTINUE ALONG THE N3 BEARING LEFT INTO MCKECHNIE STREET HARRISMITH (MAGISTERIAL DISTRICT OF HARRISMITH) CONTINUE ALONG MCKECHNIE STREET BEARING LEFT INTO THE HARRISMITH TERMINAL POINT. FROM THE HARRISMITH TERMINAL POINT RETURN ALONG MCKECHNIE STREET BEARING LEFT INTO THE N3, CONTINUE ALONG THE N3 TO ITS JUNCTION WITH THE R103 AT THE BALFOUR INTERCHANGE. AT THIS JUNCTION BEAR LEFT AND CONTINUE ALONG THE R103 TO ITS JUNCTION WITH THE R23, AT THIS JUNCTION TURN LEFT AND CONTINUE ALONG THE R103 TO ITS JUNCTION WITH THE N3 AT THE OLD BARN INTERCHANGE, AT THIS JUNCTION BEAR RIGHT ONTO THE N3 AND CONTINUE ALONG THE N3 TO ITS JUNCTION WITH THE M2 AT THIS JUNCTION BEAR LEFT AND CONTINUE ALONG THE M2 TO ITS JUNCTION WITH THE BENROSE GLIDE OFF, AT THIS JUNCTION BEAR LEFT AND CONTINUE ALONG THE BENROSE GLIDE OFF TO ITS JUNCTION WITH RUVEN ROAD, AT THIS JUNCTION TURN RIGHT AND CONTINUE ALONG RUVEN ROAD TO ITS JUNCTION WITH MAIN REEF ROAD AT THIS JUNCTION TURN LEFT AND CONTINUE ALONG MAIN REEF ROAD TO ITS JUNCTION WITH WOLHUTER STREET, AT THIS JUNCTION BEAR LEFT AND CONTINUE ALONG WOLHUTER STREET TO ITS JUNCTION WITH END STREET, AT THIS JUNCTION TURN RIGHT AND CONTINUE ALONG END STREET TO ITS JUNCTION WITH SIEMERT ROAD, AT THIS JUNCTION BEAR RIGHT AND CONTINUE ALONG SIEMERT ROAD TO ITS JUNCTION WITH MOSELEY STREET, AT THIS JUNCTION TURN LEFT INTO MOSELEY STREET AND CONTINUE ALONG MOSELEY STREET TO ITS JUNCTION WITH END STREET, AT THIS JUNCTION TURN RIGHT AND CONTINUE ALONG END STREET TO ITS JUNCTION WITH JEPPE STREET, AT THIS JUNCTION TURN LEFT INTO JEPPE STREET AND CONTINUE ALONG JEPPE STREET TO ITS JUNCTION WITH WANDERERS STREET, AT THIS JUNCTION TURN RIGHT AND CONTINUE ALONG WANDERERS STREET, TO ITS JUNCTION WITH SMIT STREET, AT THIS JUNCTION TURN RIGHT AND CONTINUE ALONG SMIT STREET TO ITS JUNCTION WITH KLEIN STREET, AT THIS JUNCTION TURN RIGHT AND CONTINUE ALONG KLEIN STREET TURNING LEFT INTO THE NOORD STREET TERMINAL POINT. FROM THEN NOORD STREET TERMINAL POINT CONTINUE THROUGH THE TERMINAL TO ITS JUNCTION WITH THE TWIST STREET BUS LANE AT THIS JUNCTION TURN LEFT AND CONTINUE ALONG THE TWIST STREET BUS LANE TO ITS JUNCTION WITH WOLMARANS STREET AT THIS JUNCTION TURN LEFT AND CONTINUE ALONG WOLMARANS STREET (WHICH BECOMES VILJOEN STREET), CONTINUE ALONG VILJOEN STREET (WHICH BECOMES SMIT STREET) CONTINUE ALONG SMIT STREET TO ITS JUNCTION WITH THE M1, AT THIS JUNCTION TURN RIGHT AND BEAR LEFT ONTO THE M1 AND CONTINUE ALONG THE M1 TO ITS JUNCTION WITH THE SOWETO GLIDE OFF AT THIS JUNCTION TURN RIGHT AND CONTINUE ALONG THE OLD POTCHEFSTROOM ROAD TO THE BARAGWANATH HOSPITAL TERMINAL POINT SITUATED IN SOWETO TOWNSHIP, JOHANNESBURG IN THE MAGISTERIAL DISTRICT OF JOHANNESBURG. FROM THE BARAGWANATH HOSPITAL TERMINAL POINT WHICH IS SITUATED IN THE MAGISTERIAL DISTRICT OF JOHANNESBURG TURN LEFT AND CONTINUE ALONG THE OLD POTCHEFSTROOM ROAD TO ITS JUNCTION WITH ROODEPOORT ROAD, AT THIS JUNCTION TURN RIGHT AND CONTINUE ALONG ROODEPOORT ROAD BEARING LEFT INTO IKWEZI DRIVE CONTINUE ALONG IKWEZI DRIVE WHICH BECOMES DOBSONVILLE ROAD, CONTINUE ALONG DOBSONVILLE ROAD TO ITS JUNCTION WITH MAIN REEF ROAD (R41) AT THIS JUNCTION TURN LEFT AND CONTINUE ALONG MAIN REEF ROAD (R41) WHICH BECOMES RANDFONTEIN ROAD, CONTINUE ALONG RANDFONTEIN ROAD TURNING RIGHT INTO THE TERMINAL POINT SITUATED IN FRONT OF ROBINSONS EATING HOUSE, IN RANDFONTEIN WHICH IS SITUATED IN THE MAGISTERIAL DISTRICT OF RANDFONTEIN.

ALTERNATIVELY ROUTES TO BE PRESCRIBED BY THE RELEVANT LOCAL AUTHORITY.

ROUTE

THE CONVEYANCE OF PASSENGERS AND THEIR PERSONAL EFFECTS:

RETURN JOURNEY

FROM THE TERMINAL POINT SITUATED IN FRONT OF ROBINSONS EATING HOUSE IN RANDFONTEIN WHICH IS SITUATED IN THE MAGISTERIAL DISTRICT OF RANDFONTEIN TURN LEFT INTO RANDFONTEIN ROAD AND CONTINUE ALONG RANDFONTEIN ROAD WHICH BECOMES MAIN REEF ROAD (R41) CONTINUE ALONG MAIN REEF ROAD TO ITS JUNCTION WITH DOBSONVILLE ROAD, AT THIS JUNCTION TURN RIGHT AND CONTINUE ALONG DOBSONVILLE ROAD, BEARING LEFT INTO IKWEZI DRIVE, CONTINUE ALONG IKWEZI DRIVE WHICH BECOMES ROODEPOORT ROAD, CONTINUE ALONG ROODEPOORT ROAD TO ITS JUNCTION WITH THE OLD POTCHEFSTROOM ROAD AT THIS JUNCTION TURN LEFT AND CONTINUE ALONG THE OLD POTCHEFSTROOM ROAD BEARING LEFT INTO THE BARAGWANATH HOSPITAL TERMINAL POINT, SITUATED IN SOWETO TOWNSHIP, JOHANNESBURG IN THE MAGISTERIAL DISTRICT OF JOHANNESBURG.

FROM THE BARAGWANATH HOSPITAL TERMINAL POINT SITUATED IN SOWETO TOWNSHIP JOHANNESBURG, CONTINUE ALONG THE OLD POTCHEFSTROOM ROAD TO ITS JUNCTION WITH THE M1, AT THIS JUNCTION TURN LEFT AND CONTINUE ALONG M1 TO ITS JUNCTION WITH THE BRAAMFONTEIN GLIDE OFF, AT THIS JUNCTION BEAR LEFT AND CONTINUE ALONG THE BRAAMFONTEIN GLIDE OFF TO ITS JUNCTION WITH SMIT STREET AT THIS JUNCTION TURN LEFT AND CONTINUE ALONG SMIT STREET TO ITS JUNCTION WITH KLEIN STREET, AT THIS JUNCTION TURN RIGHT AND CONTINUE ALONG KLEIN STREET BEARING LEFT INTO THE NOORD STREET TERMINAL POINT. FROM THE NOORD STREET TERMINAL POINT CONTINUE THROUGH THE TERMINAL TO ITS



transport

Department:
Transport
Province of KwaZulu-Natal

GAZETTE

LGKZNG38-2019-JAN

REGION: ALL

JUNCTION WITH THE TWIST STREET BUS LANE AT THIS JUNCTION TURN RIGHT AND CONTINUE ALONG TWIST STREET BUS LANE, TO ITS JUNCTION WITH PLEIN STREET, AT THIS JUNCTION TURN RIGHT AND CONTINUE ALONG PLEIN STREET TO ITS JUNCTION WITH EDITH CAVELL STREET, AT THIS JUNCTION TURN LEFT AND CONTINUE ALONG EDITH CAVELL STREET TO ITS JUNCTION WITH BREE STREET, AT THIS JUNCTION TURN LEFT AND CONTINUE ALONG BREE STREET TO ITS JUNCTION WITH END STREET, AT THIS JUNCTION TURN LEFT AND CONTINUE ALONG END STREET TO ITS JUNCTION WITH ROCKEY STREET AT THIS JUNCTION TURN RIGHT AND CONTINUE ALONG ROCKEY STREET TO ITS JUNCTION WITH VAN BEEK STREET, AT THIS JUNCTION TURN RIGHT AND CONTINUE ALONG VAN BEEK STREET TO ITS JUNCTION WITH BEACON ROAD, AT THIS JUNCTION TURN LEFT AND CONTINUE ALONG BEACON ROAD TO ITS JUNCTION WITH PAGE AND SHORE STREETS, AT THIS JUNCTION TURN RIGHT AND CONTINUE ALONG PAGE STREET TO ITS JUNCTION WITH MARKET STREET, AT THIS JUNCTION TURN LEFT AND CONTINUE ALONG MARKET STREET TO ITS JUNCTION WITH BETTY STREET, AT THIS JUNCTION TURN RIGHT AND CONTINUE ALONG BETTY STREET TO ITS JUNCTION WITH WOLHUTER STREET, AT THIS JUNCTION BEAR LEFT INTO MAIN REEF ROAD, AND CONTINUE ALONG MAIN REEF ROAD TO ITS JUNCTION WITH M2, AT THIS JUNCTION TURN RIGHT AND CONTINUE ALONG THE M2 TO ITS JUNCTION WITH THE N3 GLIDE OFF, AT THIS JUNCTION BEAR LEFT ONTO THE N3 AND CONTINUE ALONG THE N3 TO ITS JUNCTION WITH THE R554, AT THIS JUNCTION TURN LEFT AND CONTINUE ALONG THE R554 TO ITS JUNCTION WITH R103, AT THIS JUNCTION TURN RIGHT AND CONTINUE TO ITS JUNCTION WITH THE N3 AT THE BALFOUR INTERCHANGE, AT THIS JUNCTION BEAR RIGHT AND CONTINUE ALONG THE N3 TO ITS JUNCTION WITH MC KECHNIE STREET, HARRISMITH (MAGISTERIAL DISTRICT OF HARRISMITH) AT THIS JUNCTION TURN RIGHT AND CONTINUE ALONG MC KECHNIE STREET BEARING LEFT INTO THE HARRISMITH TERMINAL POINT. FROM THE HARRISMITH TERMINAL POINT RETURN ALONG TO MC KECHNIE STREET AND BEARING LEFT ONTO THE N3, CONTINUE ALONG THE N3 TO ITS JUNCTION WITH THE MOOIRIVIER OFF RAMP (MAGISTERIAL DISTRICT OF LIONS RIVER) AT THIS JUNCTION BEAR LEFT AND CONTINUE ALONG MOOI RIVER OFF RAMP TO ITS JUNCTION WITH THE MOOI RIVER \ GREYTOWN ROAD (R622), AT THIS JUNCTION TURN RIGHT AND CONTINUE ALONG THE MOOI RIVER \ GREYTOWN ROAD (R622) TO ITS JUNCTION WITH THE MOOI RIVER \ HOWICK ROAD (R103) AT THIS JUNCTION TURN RIGHT AND CONTINUE ALONG THE MOOI RIVER \ HOWICK ROAD (R103) TURNING LEFT INTO THE MOOI RIVER HIGHWAY GARAGE. FROM THE MOOI RIVER HIGHWAY GARAGE TURN RIGHT INTO THE MOOI RIVER \ HOWICK ROAD (R103) AND CONTINUE ALONG THE MOOI RIVER \ HOWICK ROAD (R103) TO ITS JUNCTION WITH THE MOOI RIVER \ GREYTOWN ROAD (R622) AT THIS JUNCTION TURN LEFT AND CONTINUE ALONG THE MOOI RIVER \ GREYTOWN ROAD (R622) TO ITS JUNCTION WITH THE N3 ON RAMP, AT THIS JUNCTION TURN RIGHT AND CONTINUE ALONG THE N3 ON RAMP BEARING LEFT ONTO THE N3, CONTINUE ALONG THE N3 TO ITS JUNCTION WITH THE BOSHOF STREET OFF RAMP (MAGISTERIAL DISTRICT OF PIETERMARITZBURG) AT THIS JUNCTION TURN LEFT AND CONTINUE ALONG THE BOSHOF STREET OFF RAMP TO ITS JUNCTION WITH TOWN BUSH ROAD AT THIS JUNCTION BEAR LEFT AND CONTINUE ALONG TOWN BUSH ROAD BEARING RIGHT AROUND THE TRAFFIC CIRCLE INTO CHATTERTON ROAD, CONTINUE ALONG CHATTERTON ROAD WHICH BECOMES BOSHOF STREET, CONTINUE ALONG BOSHOF STREET TO ITS JUNCTION WITH PIETERMARITZ STREET, AT THIS JUNCTION TURN RIGHT AND CONTINUE ALONG PIETERMARITZ STREET TO ITS JUNCTION WITH COMMERCIAL ROAD, AT THIS JUNCTION TURN LEFT AND CONTINUE ALONG COMMERCIAL ROAD TO ITS JUNCTION WITH LONGMARKET STREET, AT THIS JUNCTION TURN LEFT AND CONTINUE ALONG LONGMARKET STREET TO ITS JUNCTION WITH EAST STREET AT THIS JUNCTION TURN RIGHT AND CONTINUE ALONG EAST STREET WHICH BECOMES ECHO ROAD, CONTINUE ALONG ECHO ROAD BEARING LEFT INTO OHRTMANN ROAD, CONTINUE ALONG OHRTMANN ROAD TO ITS JUNCTION WITH THE N3 ON RAMP AT THIS JUNCTION TURN RIGHT AND CONTINUE ALONG THE ON RAMP TO ITS JUNCTION WITH THE N3, AT THIS JUNCTION BEAR LEFT AND CONTINUE ALONG THE N3 TO ITS JUNCTION WITH THE MARIANHILL INTERCHANGE, AT THIS JUNCTION TURN LEFT AND CONTINUE ALONG THE MARIANHILL INTERCHANGE TO ITS JUNCTION WITH RICHMOND ROAD, AT THIS JUNCTION TURN LEFT AND CONTINUE ALONG RICHMOND ROAD TO ITS JUNCTION WITH OLD MAIN ROAD, AT THIS JUNCTION TURN RIGHT AND CONTINUE ALONG OLD MAIN ROAD TO ITS JUNCTION WITH STAPLETON ROAD, AT THIS JUNCTION TURN RIGHT AND CONTINUE ALONG STAPLETON ROAD TO THE N3 ON RAMP AT THIS JUNCTION TURN LEFT AND CONTINUE ALONG THE N3 ON RAMP BEARING LEFT ONTO THE N3, CONTINUE ALONG THE N3 WHICH ON ENTERING DURBAN BECOMES THE WESTERN FREEWAY. CONTINUE ALONG THE WESTERN FREEWAY BEARING LEFT INTO OLD DUTCH ROAD, CONTINUE ALONG OLD DUTCH ROAD, WHICH BECOMES ALICE STREET, CONTINUE ALONG ALICE STREET TO ITS JUNCTION WITH CROSS STREET, AT THIS JUNCTION TURN LEFT AND CONTINUE ALONG CROSS STREET TO ITS JUNCTION WITH CARLISLE STREET AT THIS JUNCTION TURN LEFT AND CONTINUE ALONG CARLISLE STREET TO ITS JUNCTION WITH CENTENARY ROAD TO THE CENTENARY ROAD TERMINAL POINT SITUATED IN CENTENARY ROAD DURBAN IN THE MAGISTERIAL DISTRICT OF DURBAN.

ALTERNATIVELY ROUTES TO BE PRESCRIBED BY THE RELEVANT LOCAL AUTHORITY.



transport

Department:
Transport
Province of KwaZulu-Natal

GAZETTE

LGKZNG38-2019-JAN

REGION: ALL

SUBJECT TO THE CONDITION THAT THIS TRANSPORTATION MAY BE CONDUCTED ONLY BY MEANS OF A SINGLE DECKER BUS WITH A SEATING CAPACITY OF NOT LESS THAN SIXTY PASSENGERS AND SUBJECT TO THE RESTRICTION THAT NO INTERMEDIATE PERSONS BE CONVEYED BETWEEN BARAGWANATH AND LERATONG HOSPITAL ON THE FORWARD AND RETURN TRIPS

ROUTE

THE CONVEYANCE OF PASSENGERS AND THEIR PERSONAL EFFECTS:

FROM THE CENTENARY ROAD TERMINAL POINT CONTINUE ALONG CENTENARY ROAD WHICH ON CROSSING ALICE STREET, BECOMES MARKET ROAD, CONTINUE ALONG MARKET ROAD TO ITS JUNCTION WITH LEOPOLD STREET, AT THIS JUNCTION TURN RIGHT AND CONTINUE ALONG LEOPOLD STREET CROSSING THE WARWICK AVENUE AND CANNONGATE ROAD INTERSECTIONS. JOIN THE N3 AND CONTINUE ALONG THE N3 TO THE OHRTMANN ROAD OFF RAMP (PIETERMARITZBURG), AT THIS JUNCTION TURN LEFT AND CONTINUE ALONG OHRTMANN ROAD TO ITS JUNCTION WITH ECHO ROAD AT THIS JUNCTION, TURN RIGHT AND CONTINUE ALONG ECHO ROAD BEARING LEFT INTO EAST STREET, CONTINUE ALONG EAST STREET TO THE EAST STREET TERMINAL POINT. FROM THE TERMINAL POINT, RETURN ALONG EAST STREET TO ITS JUNCTION WITH CHURCH STREET, AT THIS JUNCTION TURN LEFT AND CONTINUE ALONG CHURCH STREET TO THE N3 ON RAMP, AT THIS JUNCTION TURN LEFT AND CONTINUE ALONG THE ON RAMP TO ITS JUNCTION WITH THE N3, AT THIS JUNCTION TURN LEFT AND CONTINUE ALONG THE N3 TO THE MOOIRIVER PLAZA TURN OFF, AT THIS JUNCTION TURN LEFT AND CONTINUE TO THE MOOIRIVER HIGHWAY GARAGE, FROM THE MOOIRIVER HIGHWAY GARAGE RETURN TO THE MOOIRIVER PLAZA AND JOIN N3. PROCEED PAST TUGELA TOLL TO HARRISMITH AND THEN RIGHT INTO MCKEHNIE STREET PAST SIR HENRY MOTEL INTO HARRISMITH BUS RANK. FROM HARRISMITH BUS RANK CONTINUE ALONG MCKEHNIE STREET TO JOIN N3 AND TO CONTINUE ALONG THE N3 TO JOIN THE M2 WEST AND CONTINUE ALONG THE M2 WEST TO JOIN THE M2 SOUTH AND THEN CONTINUE VIA THE SHORTEST ROUTE TO THE BARAGWANATH HOSPITAL FROM THE BHARAGWANATH HOSPITAL TERMINAL POINT WHICH IS SITUATED IN THE MAGISTERIAL DISTRICT OF JOHANNESBURG TURN LEFT AND CONTINUE ALONG THE OLD POTCHEFSTROOM ROAD TO ITS JUNCTION WITH ROODEPOORT ROAD, AT THIS JUNCTION TURN RIGHT AND CONTINUE ALONG ROODEPOORT ROAD BEARING LEFT INTO IKWEYI DRIVE, CONTINUE ALONG IKWEYI DRIVE WHICH BECOMES DOBSONVILLE ROAD, CONTINUE ALONG DOBSONVILLE ROAD TO ITS JUNCTION WITH MAIN REEF ROAD (R41) WHICH BECOMES RANDFONTEIN ROAD, CONTINUE ALONG RANDFONTEIN ROAD TURNING RIGHT INTO THE TERMINAL POINT SITUATED IN FRONT OF ROBINSONS EATING HOUSE, IN RANDFONTEIN WHICH IS SITUATED IN THE MAGISTERIAL DISTRICT OF RANDFONTEIN AND RETURN TO DURBAN VIA THE ROUTE DESCRIBED ABOVE IN REVERSE.

SUBJECT TO THE CONDITION THAT THIS TRANSPORTATION MAY BE CONDUCTED ONLY BY MEANS OF A SINGLE DECKER BUS WITH A SEATING CAPACITY OF NOT LESS THAN SIXTY PASSENGERS AND SUBJECT TO THE RESTRICTION THAT NO INTERMEDIATE PERSONS BE CONVEYED BETWEEN BARAGWANATH AND LERATONG HOSPITAL ON THE FORWARD AND RETURN TRIPS.

ROUTE

FROM THE TERMINAL POINT SITUATED AT THE STAR OF THE SEA ON ROAD ZD 1847 (MAGISTERIAL DISTRICT OF INGWAVUMA) VIA MKUZE (MAGISTERIAL DISTRICT OF UBOMBO) PONGOLA, PIET RETIEF, ERMELO, BETHAL, TRICHARDT, KINROSS, LEANDRA, DEVON, SPRINGS, JOHANNESBURG, RANDFONTEIN.

INWARD JOURNEY

FROM THE TERMINAL POINT SITUATED AT THE STAR OF THE SEA ON ROAD ZD 1847 IN THE (MAGISTERIAL DISTRICT OF INGWAVUMA) CONTINUE ALONG THIS ROAD PAST MANGUZI HOSPITAL TO THE POINT WHERE THIS ROAD BECOMES 522\2, PROCEED ALONG THIS ROAD 522\2 TO THE POINT WHERE THIS ROAD BECOMES 522\1 CONTINUE ALONG ROAD 522\1 TO ITS JUNCTION WITH N2 AND AT THIS JUNCTION TURN TO THE LEFT JOINING N2 AND PROCEED ALONG N2 TO ITS JUNCTION WITH ROAD ZM 234 AND AT THIS JUNCTION TURN LEFT AND PROCEED ALONG ROAD ZM 234 TO ITS JUNCTION WITH MAIN STREET. AT THIS JUNCTION KEEP LEFT AND PROCEED ALONG MAIN STREET TO ITS JUNCTION WITH STATION STREET. AT THIS JUNCTION, TURN TO THE RIGHT AND LEFT INTO KUMZE BUS RANK, SITUATED OPPOSITE MKUZE SHOPPING CENTRE (MAGISTERIAL DISTRICT OF UBOMBO).

FROM THIS POINT CROSS STATION STREET THUS JOINING MAIN STREET AND CONTINUE ALONG MAIN STREET TO ITS JUNCTION WITH ROAD ZM 234. AT THIS JUNCTION TURN RIGHT JOINING ROAD ZM 234 AND PROCEED ALONG ROAD ZM 234 TO ITS JUNCTION WITH N2. AT THIS POINT TURN RIGHT AND PROCEED ALONG N2 TO ITS JUNCTION WITH UNNAMED ROAD AND AT THIS POINT TURN RIGHT AND PROCEED TO GOLELA BORDER GATE OF SWAZILAND.

FROM GOLELA BORDER GATE OF SWAZILAND PROCEED ALONG THE UNNAMED ROAD TO ITS JUNCTION WITH N2. AT THIS JUNCTION TURN RIGHT JOINING N2 AND PROCEED ALONG N2 WHICH BECOMES R29 TO THE POINT OPPOSITE NEXT TO PONGOLA SOUTH AFRICAN TRANSPORT SERVICES. FROM THE POINT OPPOSITE NEXT TO PONGOLA SOUTH AFRICAN TRANSPORT SERVICES CONTINUE



transport

Department:
Transport
Province of KwaZulu-Natal

GAZETTE

LGKZNG38-2019-JAN

REGION: ALL

ALONG R29 PAST ITSHELEJUBA HOSPITAL, MAHAMBABURG TURN OFF TO SWAZILAND BORDER, PAULPIETERSBURG TURN OFF PROCEED ALONG R29 AND ENTER PIET RETIEF. UPON ENTERING PIET RETIEF OPPOSITE HOSPITAL TURN LEFT INTO GERHARD BUHMER STREET LEFT INTO MOHAMMEDIA STREET, LEFT INTO BUS RANK. EXIT RANK RIGHT INTO BADAT STREET, LEFT INTO MANSOOR STREET, RIGHT INTO GERHARD BUHMER STREET LEFT INTO R29. UPON ENTERING TOWN KEEP LEFT WHERE ROAD R29 BECOMES BRAND STREET AND TURN RIGHT INTO MARK STREET CROSS KRUGER STREET AND PROCEED ALONG MARK STREET TO ITS JUNCTION WITH THEO MOCKE STREET, AT THIS JUNCTION TURN TO THE RIGHT AND PROCEED ALONG THEO MOCKE STREET TO ITS JUNCTION WITH PREMIER STREET. AT THIS POINT TURN LEFT JOINING PREMIER STREET WHICH BECOMES R29\N17 CONTINUE ALONG THIS ROAD PAST ISWEPE, PERDEKOP TURN OFF PAST SHEEPMOOR TURN OFF AND ENTER ERMELO WHERE ROAD R29\N17 BECOMES VOORTREKKER STREET. TURN RIGHT INTO BORDER STREET LEFT INTO WEDGEWOOD ROAD, RIGHT INTO SLUITER STREET LEFT INTO OOSTHUISE STREET TO BETHAL ROAD. CROSS BETHAL ROAD INTO NELSPAN ROAD LEFT INTO MERCURY AVENUE INTO BUS RANK, EXIT RANK INTO MERCURY AVENUE RIGHT INTO NELSPAN ROAD TO BETHAL ROAD, LEFT ON R29\N17 TO BETHAL PAST DAVEL TURN OFF ENTER BETHAL WHERE R29\N17 BECOMES SCHEEPERS STREET. CONTINUE ALONG THIS ROAD, RIGHT INTO KERK STREET LEFT INTO THE RANK. EXIT RANK RIGHT INTO KERK STREET, RIGHT INTO SCHEEPERS STREET, RIGHT INTO CLERCQ STREET, LEFT INTO DAMWAL STREET TO THE STOP STREET. TURN RIGHT INTO EEUFEEES STREET TO THE R29\N17 TURN - OFF. TURN LEFT ONTO R29\N17 AND CONTINUE ALONG THIS ROAD TO RICHARDT. CONTINUE THROUGH TRICHARDT ON R29\N17 TO KINROSS. CONTINUE THROUGH KINROSS ON R29\N17 TO LEANDRA. CONTINUE THROUGH LEANDRA ON R29\N17 TO DEVON, CONTINUE THROUGH DEVON THROUGH DELMAS\NIGEL INTERSECTION AND CONTINUE ALONG THIS ROAD INTO SPRINGS WHERE THIS ROAD BECOMES ERMELO ROAD, CONTINUE ALONG ERMELO ROAD LEFT INTO ANCHOR ROAD RIGHT ONTO N17 TOLLROAD. CONTINUE WITH N17 UNTIL THE PRETORIA ROODEPOORT OFF RAMP. TURN LEFT AND JOIN THE N3 TOWARDS JOHANNESBURG CONTINUE ALONG THIS ROAD PAST R33 CLEVELAND ROAD AND THEN TURN LEFT INTO R29 WHICH BECOMES MAIN REEF ROAD PROCEED ALONG THIS ROAD PAST DENVER AND GEORGE GOCH HOSTELS PROCEED ALONG MAIN REEF ROAD WHICH BECOMES WOLHUTER STREET CONTINUE ALONG WOLHUTER PAST JEPPE HOSTELS CROSS MARITZBURG STREET AND TURN RIGHT INTO END STREET PROCEED ALONG END STREET CROSS ANDERSON, FOX, COMMISSIONER, MARKET AND PRESIDENT STREET AND THEN TURN LEFT INTO MOSELEY STREET AND RIGHT INTO END STREET AGAIN AND THEN LEFT INTO JEPPE STREET CROSS THEN CROSS NUGGET, GOUD, MOOIIST, TROYNE AND DELVERS STREETS AND THEN TURN RIGHT IN VAN WEILLIGH STREET AND THEN JOIN KLEIN STREET PROCEED ALONG KLEIN STREET TO DIPLOMAT HOTEL SITUATED ON KLEIN STREET IN THE (MAGISTERIAL DISTRICT OF WITWATERSRAND).

FROM DIPLOMAT HOTEL SITUATED ON KLEIN STREET IN THE (MAGISTERIAL DISTRICT OF WITWATERSRAND) PROCEED ALONG KLEIN STREET PAST DELVASS STREET AND THEN CROSS NOORD STREET AND TURN LEFT INTO WOLMARANS STREET THEN CROSS RISSIK, HARRISON, BICCARD STREETS AND CONTINUE ALONG WALMARANS STREET WHICH BECOMES SMITH STREET CONTINUE ALONG SMITH STREET TO ITS OFF RAMP WITH ROAD M1 AND THEN JOIN M1 HIGHWAY TO SOWETO. CONTINUE ALONG M1 TO ITS OFF RAMP WITH HIGHWAY M68 AND AT THIS OFF RAMP JOIN M68 AND CONTINUE WITH M68 TO ITS JUNCTION WITH OLD POTCHEFSTROOM ROAD. AT THIS JUNCTION TURN RIGHT INTO OLD POTCHEFSTROOM ROAD UNTIL REACHING BARAGWANATH HOSPITAL SITUATED ON OLD POTCHEFSTROOM ROAD IN THE (MAGISTERIAL DISTRICT OF WITWATERSRAND).

FROM BARAGWANATH HOSPITAL SITUATED ON OLD POTCHEFSTROOM ROAD CONTINUE ALONG POTCHEFSTROOM ROAD TO ITS JUNCTION WITH ROAD R559 AND PROCEED ALONG THAT ROAD WHICH BECOMES RANDFONTEIN MAIN ROAD, CONTINUE TO EAGLE LINER BUS DEPOT SITUATED IN CHEVROLET STREET RANDFONTEIN.

ROUTE

OUTWARD JOURNEY

THE OUTWARD JOURNEY WILL BE UNDERTAKEN IN THE REVERSE DIRECTION OF THE INWARD JOURNEY.

SUBJECT TO THE RESTRICTION THAT NO INTERMEDIATE PASSENGERS BE PICKED UP OR SET DOWN BETWEEN BETHAL, TRICHARDT, KINROSS, LIANDRA, DEVON, ERMELO, DAVEL AND PIET RETIEF AND

SUBJECT TO THE FURTHER RESTRICTION THAT ABOVE CONVEYANCE MAY ONLY BE UNDERTAKEN BY MEANS OF A SINGLE DECK VEHICLE, THE SEATING CAPACITY OF WHICH IS NOT LESS THAN SIXTY FIVE PASSENGERS.

CHARTER SERVICE

1 .FROM 150 ABERDARE DRIVE, PHOENIX INDUSTRIAL PARK TO ANY POINT WITHIN THE REPUBLIC OF SOUTH AFRICA AND RETURN

2 .FROM AIRPORT WITHIN THE REPUBLIC OF SOUTH AFRICA TO SUCH POINTS WITHIN THE REPUBLIC OF SOUTH AFRICA AND RETURN



transport

Department:
Transport
Province of KwaZulu-Natal

GAZETTE

LGKZNG38-2019-JAN

REGION: ALL

ANNEXURE A2

ROUTE 1

ANNIEVALE VIA BARAGWANATH HOSPITAL TO RANDFONTEIN VIA IKWEZI

THE CONVEYANCE OF PASSENGERS AND THEIR PERSONAL EFFECTS:

FORWARD JOURNEY

FROM ANNIEVALE DEPOT ON THE FARM ANNIE 9798, NELLIE 8853, KILKEEL 9132, THIRST 11196, MOY 7549, FAIRBREESE 9210 AND 9884, BLACK-BANK 8715, GREENOCK 8818, SPRINGBOKLAAGTE 9666, DONKER 8455, SURREY 7936, SPOOKMILL 4273 NAAS 8776 CROSS MAGISTERIAL BOUNDARY OF NEWCASTLE AND PROCEED THROUGH KLIPBANK 7943, BIRKENSTOCK 3733, PADDASCHOOL 9096, GROOTGELUK 8534, LEKKERWATER 3732, INVERNESS 8299 AND INTO OSIZWENI TOWNSHIP (MOUNTAINVIEW 8770) VIA TOP RANK TO OSIZWENI DEPOT GATE. FROM OSIZWENI DEPOT GATE VIA MKHANYA STORE AND FOUR ROOMS UPTO THE JUCTION WITH ROAD 483 ON THE FARM JAKKALSPAN 8775, TURN LEFT AND PROCEED ALONG ROAD 483 ONTO THE MADADENI JUNCTION SITUATED ON THE FARM SHUTTLEWORTH 9504, TURN RIGHT AND PROCEED VIA MADADENI HOSPITAL, MADADENI CHECKERS, SECTION ONE AND KWAZULU POLICE STATION AND UPTO THE JUNCTION WITH ROAD 483, TURN RIGHT AND PROCEED ALONG TO THE JUNCTION WITH ROAD 410 TURN RIGHT AND PROCEED ALONG AND JOIN PROVINCIAL ROAD 1/13 (R23) CONTINUE ALONG THROUGH CHARLESTOWN CROSS THE MAGISTERIAL BOUNDARY OF VOLKSRUST AND THE BORDER OF TRANSVAAL AND NATAL PROCEED INTO VOLKSRUST ALONG LAINGSNEK ROAD, TURN LEFT INTO JOUBERT STREET, RIGHT INTO DAN PIENAAR STREET WHICH THEN BECOMES PROVINCIAL ROAD 4 (R23) CONTINUE ALONG PAST PERDEKOP THROUGH MAGISTERIAL DISTRICT OF STANDERTON AND PROCEED INTO STANDERTON ALONG BOTHA STREET, LEFT JOIN HANDEL STREET RIGHT INTO VRY STREET, RIGHT INTO BURGER STREET TO THE BUS TERMINUS, CONTINUE FROM THE BUS TERMINUS ALONG BURGER STREET TURN RIGHT INTO LOMBARD STREET, LEFT INTO PROVINCIAL MAIN ROAD NUMBER 4 (R23) AND PROCEED ALONG THROUGH THE MAGISTERIAL DISTRICTS OF GREYLINGSTAD AND BALFOUR TO THE JUNCTION WITH THE N3. PROCEED INTO THE MAGISTERIAL DISTRICT OF HEIDELBERG ALONG ROAD R103 JOIN SCHOEMAN STREET, TURN LEFT AND PROCEED ALONG VOORTREKKER STREET TO THE HEIDELBERG BUS TERMINUS. FROM THE TERMINUS PROCEED ALONG VOORTREKKER STREET TO VILJOEN STREET TURN LEFT AND PROCEED TO POORTHIE ROAD TURN LEFT AND PROCEED ALONG TO THE NIGEL ROAD R51 TURN RIGHT AND PROCEED ALONG TO THE N3 OFF-RAMP, TURN LEFT AND JOIN THE N3, PROCEED ALONG THE N3 TO THE JUNCTION WITH VEREENIGING ROAD IN THE MAGISTERIAL DISTRICT OF ALBERTON TURN LEFT AND PROCEED ALONG VEREENIGING ROAD, TURN RIGHT INTO COMBRINK STREET PROCEED TO PUTCO BUS STATION. RETURN VIA THE SAME ROUTE TO VEREENIGING ROAD TURN LEFT AND PROCEED TO HEIDELBERG ROAD (R103), TURN LEFT AND PROCEED ALONG VOORTREKKER ROAD, RE-JOIN HEIDELBERG ROAD (R103) AND PROCEED ALONG TO VICKERS ROAD IN THE MAGISTERIAL DISTRICT OF JOHANNESBURG AND TURN RIGHT, PROCEED ALONG AND JOIN RUVEN ROAD AND PROCEED TO JUNCTION WITH MAIN REEF ROAD, TURN RIGHT AND PROCEED TO PLANTASIE ROAD TURN RIGHT AND PROCEED TO SANDBERG ROAD, TURN RIGHT AND PROCEED TO DENVER HOSTEL. FROM DENVER HOSTEL PROCEED ALONG SANDBERG ROAD TO KRUGER STREET AND TURN RIGHT PROCEED TO MAIN REEF ROAD AND TURN LEFT AND PROCEED TO WOLHUTER STREET, TURN LEFT AND PROCEED TO WOLHUTER'S MEN'S HOSTEL. PROCEED ALONG WOLHUTER STREET, TURN RIGHT AND JOIN CITY AND SUBURBAN ROAD, TURN LEFT INTO DURBAN STREET, TURN RIGHT INTO END STREET AND JOIN SIEMERT ROAD, PROCEED TO MOSELY, TURN LEFT, PROCEED TO END STREET, TURN RIGHT, TURN LEFT INTO JEPPE STREET, LEFT INTO SIMMONDS STREET, RIGHT INTO TRUMP STREET; LEFT INTO BOOYSENS STREET JOIN KIMBERLEY ROAD (R29), TURN RIGHT INTO POTCHEFSTROOM ROAD AND PROCEED TO PUTCO BUS STATION AT BARAGWANATH HOSPITAL. FROM THE BARAGWANATH HOSPITAL TERMINAL POINT WHICH IS SITUATED IN THE MAGISTERIAL DISTRICT OF JOHANNESBURG TURN LEFT AND CONTINUE ALONG THE OLD POTCHEFSTROOM ROAD TO ITS JUNCTION WITH ROODEPOORT ROAD, AT THIS JUNCTION TURN RIGHT AND CONTINUE ALONG ROODEPOORT ROAD BEARING LEFT INTO IKWEZI DRIVE, CONTINUE ALONG IKWEZI DRIVE WHICH BECOMES DOBSONVILLE ROAD, CONTINUE ALONG DOBSONVILLE ROAD TO ITS JUNCTION WITH MAIN REEF ROAD (R41) AT THIS JUNCTION TURN LEFT AND CONTINUE ALONG MAIN REEF ROAD (R41) WHICH BECOMES RANDFONTEIN ROAD, CONTINUE ALONG RANDFONTEIN ROAD TURNING RIGHT INTO THE TERMINAL POINT SITUATED IN FRONT OF ROBINSONS EATING HOUSE, IN RANDFONTEIN WHICH IS SITUATED IN THE MAGISTERIAL DISTRICT OF RANDFONTEIN.

ALTERNATIVELY ROUTES TO BE PRESCRIBED BY THE RELEVANT LOCAL AUTHORITY RESTRICTION

SUBJECT TO THE CONDITION THAT NO INTERMEDIATE PASSENGERS BE PICKED UP OR SET DOWN BETWEEN BARAGWANATH AND LERATONG HOPITAL ON BOTH THE FORWARD AND RETURN JOURNEY. BOTH POINTS INCLUSIVE

ROUTE 1



transport

Department:
Transport
Province of KwaZulu-Natal

GAZETTE

LGKZNG38-2019-JAN

REGION: ALL

ANNIEVALE VIA BARAGWANATH HOSPITAL TO RANDFONTEIN VIA IKWEZI
THE CONVEYANCE OF PASSENGERS AND THEIR PERSONAL EFFECTS:
RETURN JOURNEY

FROM THE TERMINAL POINT SITUATED IN FRONT OF ROBINSONS EATING HOUSE IN RANDFONTEIN WHICH IS SITUATED IN THE MAGISTERIAL DISTRICT OF RANDFONTEIN TURN LEFT INTO RANDFONTEIN ROAD CONTINUE ALONG RANDFONTEIN ROAD WHICH BECOMES MAIN REEF ROAD (R41) CONTINUE ALONG MAIN REEF ROAD TO ITS JUNCTION WITH DOBSONVILLE ROAD AT THIS JUNCTION TURN RIGHT AND CONTINUE ALONG DOBSONVILLE ROAD, BEARING LEFT INTO LKWEZI DRIVE, CONTINUE ALONG LKWEZI DRIVE WHICH BECOMES ROODEPOORT ROAD, CONTINUE ALONG ROODEPOORT ROAD TO ITS JUNCTION WITH THE OLD POTCHEFSTROOM ROAD AT THIS JUNCTION TURN LEFT AND CONTINUE ALONG THE OLD POTCHEFSTROOM ROAD BEARING LEFT INTO THE BARAGWANATH HOSPITAL TERMINAL POINT SITUATED IN SOWETO TOWNSHIP, JOHANNESBURG IN THE MAGISTERIAL DISTRICT OF JOHANNESBURG.

FROM BARAGWANATH HOSPITAL PROCEED ALONG KIMBERLEY ROAD (R29) JOIN BOOYSENS ROAD, JOIN SAUER STREET, RIGHT INTO BREE STREET, LEFT INTO KING GEORGE STREET, RIGHT INTO NOORD STREET, RIGHT INTO KLEIN STREET TO PUTCO TERMINUS, PROCEED LEFT INTO BREE STREET, LEFT INTO END STREET, RIGHT INTO ROCKEY STREET, JOIN ERROR STREET, RIGHT INTO VAN BEEK STREET TO DOORNFONTEIN TERMINUS, PROCEED LEFT INTO BEACON STREET, RIGHT INTO LOWER PAGE STREET, LEFT INTO MARKET STREET, RIGHT INTO BETTY STREET, LEFT INTO WOLHUTER STREET TO WOLHUTER MEN'S HOSTEL, FROM WOLHUTER MEN'S HOSTEL RETURN ALONG MAIN REEF ROAD TO RUVEN STREET, TURN RIGHT AND PROCEED TO VICKERS ROAD TURN LEFT AND PROCEED TO HEIDELBERG ROAD (R103) TURN LEFT AND PROCEED ALONG HEIDELBERG ROAD TO VEREENIGING ROAD, (MAGISTERIAL DISTRICT OF VEREENIGING), TURN RIGHT AND PROCEED ALONG VEREENIGING ROAD TO COMBRINK STREET, TURN RIGHT AND PROCEED ALONG COMBRINK STREET TO THE PUTCO BUS STATION, RETURN VIA THE SAME ROUTE TO VEREENIGING ROAD, TURN RIGHT AND PROCEED ALONG VEREENIGING ROAD TO THE N3, TURN RIGHT AND PROCEED ALONG N3 TO R103, TURN RIGHT AND PROCEED ALONG R103 TO VOORTREKKER STREET (MAGISTERIAL DISTRICT OF HEIDELBERG), TURN LEFT AND PROCEED ALONG VOORTREKKER STREET TO THE HEIDELBERG BUS TERMINUS FROM THE BUS TERMINUS PROCEED ALONG VOORTREKKER STREET TO VILJOEN STREET, TURN LEFT AND PROCEED TO POORTHIE ROAD TURN LEFT AND PROCEED ALONG TO THE NIGEL ROAD R51 TURN RIGHT AND PROCEED TO THE N3 ON RAMP TURN RIGHT AND JOIN THE N3, PROCEED ALONG THE N3 TO ROAD 4 (R23) TURN LEFT AND PROCEED TO LOMBARD STREET (MAGISTERIAL DISTRICT OF STANDERTON), RIGHT ALONG LOMBARD STREET, LEFT ALONG BURGER STREET TO BUS TERMINUS LEFT ALONG VRY STREET, LEFT ALONG HANDEL STREET, RIGHT ALONG BOTHA STREET WHICH BECOMES ROAD 4 (R23) PROCEED ALONG ROAD 4 (R23) WHICH BECOMES DAN PIENAAR STREET ON ENTERING VOLKSRUST PROCEED ALONG DAN PIENAAR STREET TO JOUBERT STREET, LEFT ALONG JOUBERT STREET TO LAINGSNEK ROAD, RIGHT ALONG LAINGSNEK ROAD WHICH BECOMES ROAD 1 (R23) PROCEED ALONG ROAD 1 (R23) WHICH BECOMES ROAD 410 PROCEED ALONG ROAD 410 TO ROAD 483, LEFT ALONG 483, TO THE MADADENI JUNCTION SITUATED ON THE FARM SHUTTLEWORTH 9504, TURN LEFT AND PROCEED VIA MADADENI HOSPITAL, MADADENI CHECKERS, SECTION ONE AND KWAZULU POLICE STATION TO THE JUNCTION WITH ROAD 483, TURN LEFT AND PROCEED ALONG 483 TO FARM JAKKALSPAN 8775, TURN RIGHT AND PROCEED VIA FOUR ROOMS, MKHANYA STORE TO OSIZWENI DEPOT GATE, FROM OSIZWENI DEPOT PROCEED VIA TOP RANK (MOUNTAIN VIEW 8770), LNVERNESS 8299, LEKKERWATER 3732, GROOTGELUK 8534, PADDASCHOOL 9096, BIRKENSTOCK 3733, KLIPBANK 7943 CROSS THE BOUNDARY OF NEWCASTLE THROUGH NAAS 8776 SPOOKMILL 4273, SURREY 7936 DONKER 8455, SPRINGBOKLAAGTE 9666, GREENOCK 8818, BLACKBANK 8715, FAIRBREEZE 9210 AND 9884 MOY 7549, THIRST 11196, KILKEEL 9132, NELLIE 8853 TO THE ANNIEVALE DEPOT ON THE FARM ANNIE 9798.

RESTRICTION

SUBJECT TO THE CONDITIONS:

- I) THAT NO INTERMEDIATE PASSENGERS MAY BE PICKED UP OR SET DOWN AT INTERMEDIATE STOPS BETWEEN NEWCASTLE AND STANDERTON ON BOTH THE FORWARD OR RETURN JOURNEYS.
- II) THAT NO PASSENGERS MAY BE PICKED UP BETWEEN ALBERTON TERMINUS AND BARAGWANATH HOSPITAL ON THE FORWARD AND RETURN JOURNEYS.
- III) THAT NO INTERMEDIATE PASSENGERS BE PICKED UP OR SET DOWN BETWEEN BARAGWANATH AND LERATONG HOSPITAL ON BOTH THE FORWARD AND RETURN JOURNEY BOTH POINTS INCLUSIVE.

ROUTE 2

ANNIEVALE VIA BARAGWANATH HOSPITAL TO RANDFONTEIN VIA RIFLE RANGE ROAD
PASSENGERS AND THEIR PERSONAL EFFECTS:

FORWARD JOURNEY

FROM ANNIEVALE DEPOT ON THE FARM ANNIE 9798, NELLIE 8853, KILKEEL 9132, THIRST 11196, MOY 7549, FAIRBREEZE 9210 AND 9884 BLACK-BANK 8715, GREENOCK 8818, SPRINGBOKLAAGTE 9666, DONKER 8455, SURREY 7936, SPOOKMILL 4273, NAAS 8776 CROSS MAGISTERIAL BOUNDARY OF



transport

Department:
Transport
Province of KwaZulu-Natal

GAZETTE

LGKZNG38-2019-JAN

REGION: ALL

NEWCASTLE AND PROCEED THROUGH KLIPBANK 7943, BIRKENSTOCK 3733, PADDASCHOOL 9096, GROOTGELUK 8534, LEKKERWATER 3732, LNVERNESS 8299 AND INTO OSIZWENI TOWNSHIP (MOUNTAINVIEW 8770) VIA TOP RANK TO OSIZWENI DEPOT GATE, FROM OSIZWENI DEPOT GATE VIA MKHANYA STORE AND FOUR ROOMS UPTO THE JUNCTION WITH ROAD 483 ON THE FARM JAKKALSPAN 8775, TURN LEFT AND PROCEED ALONG ROAD 483 ONTO THE MADADENI JUNCTION SITUATED ON THE FARM SHUTTLEWORTH 9504, TURN RIGHT AND PROCEED VIA MADADENI HOSPITAL, MADADENI CHECKERS, SECTION ONE AND KWAZULU POLICE STATION AND UPTO THE JUNCTION WITH ROAD 483, TURN RIGHT AND PROCEED ALONG TO THE JUNCTION WITH ROAD 410 TURN RIGHT AND PROCEED ALONG AND JOIN PROVINCIAL ROAD 1/13 (R23) CONTINUE ALONG THROUGH CHARLESTOWN CROSS THE MAGISTERIAL BOUNDRY OF VOLKSRUST AND THE BORDER OF TRANSVAAL AND NATAL PROCEED INTO VOLKSRUST ALONG LAINGSNEK ROAD, TURN LEFT INTO JOUBERT STREET, RIGHT INTO DAN PIENAAR STREET WHICH THEN BECOMES PROVINCIAL ROAD 4 (R23) CONTINUE ALONG PAST PERDEKOP THROUGH MAGISTERIAL DISTRICT OF STANDERTON AND PROCEED INTO STANDERTON ALONG BOTHA STREET, LEFT JOIN HANDEL STREET RIGHT INTO VRY STREET, RIGHT INTO BURGER STREET TO THE BUS TERMINUS, CONTINUE FROM THE BUS TERMINUS ALONG BURGER STREET TURN RIGHT INTO LOMBARD STREET, LEFT INTO PROVINCIAL MAIN ROAD NUMBER 4 (R23) AND PROCEED ALONG THROUGH THE MAGISTERIAL DISTRICT OF GREYLINGSTAD AND BALFOUR TO THE JUNCTION WITH THE N3, PROCEED INTO THE MAGISTERIAL DISTRICT OF HEIDELBERG ALONG ROAD R103 JOIN SCHOEMAN STREET, TURN LEFT AND PROCEED ALONG VOORTREKKER STREET TO THE HEIDELBERG BUS TERMINUS. FROM THE TERMINUS PROCEED ALONG VOORTREKKER STREET TO VILJOEN STREET TURN LEFT AND PROCEED TO POORTHIE ROAD TURN LEFT AND PROCEED ALONG TO THE NIGEL ROAD R51 TURN RIGHT AND PROCEED ALONG TO THE N3 OFF RAMP, TURN LEFT AND JOIN THE N3, PROCEED ALONG THE N3 TO THE JUNCTION WITH VEREENIGING ROAD IN THE MAGISTERIAL DISTRICT OF ALBERTON TURN LEFT AND PROCEED ALONG VEREENIGING ROAD, TURN RIGHT INTO COMBRINK STREET PROCEED TO PUTCO BUS STATION. RETURN VIA THE SAME ROUTE TO VEREENIGING ROAD TURN LEFT AND PROCEED TO HEIDELBERG ROAD (R103), TURN LEFT AND PROCEED ALONG VOORTREKKER ROAD, RE-JOIN HEIDELBERG ROAD (R103) AND PROCEED ALONG TO VICKERS ROAD IN THE MAGISTERIAL DISTRICT OF JOHANNESBURG AND TURN RIGHT, PROCEED ALONG AND JOIN RUVEN ROAD AND PROCEED TO JUNCTION WITH MAIN REEF ROAD, TURN RIGHT AND PROCEED TO PLANTASIE ROAD TURN RIGHT AND PROCEED TO SANDBERG ROAD, TURN RIGHT AND PROCEED TO DENVER HOSTEL. FROM DENVER HOSTEL PROCEED ALONG SANDBERG ROAD TO KRUGER STREET AND TURN RIGHT PROCEED TO MAIN REEF ROAD AND TURN LEFT AND PROCEED TO WOLHUTER STREET, TURN LEFT AND PROCEED TO WOLHUTER'S MEN'S HOSTEL. PROCEED ALONG WOLHUTER STREET, TURN RIGHT AND JOIN CITY AND SUBURBAN ROAD, TURN LEFT INTO DURBAN STREET, TURN RIGHT INTO END STREET AND JOIN SIEMERT ROAD PROCEED TO MOSELY, TURN LEFT, PROCEED TO END STREET TURN RIGHT, TURN LEFT INTO JEPPE STREET LEFT INTO SIMMONDS STREET, RIGHT INTO TRUMP STREET, LEFT INTO BOOYSENS STREET JOIN KIMBERLEY ROAD (R29), TURN RIGHT INTO POTCHEFSTROOM ROAD AND PROCEED TO PUTCO BUS STATION AT BARAGWANATH HOSPITAL. FROM THE BARAGWANATH HOSPITAL TERMINAL POINT WHICH IS SITUATED IN THE MAGISTERIAL DISTRICT OF JOHANNESBURG, TURN RIGHT AND CONTINUE ALONG THE OLD POTCHEFSTROOM ROAD TO ITS JUNCTION WITH RIFLE RANGE ROAD, AT THIS JUNCTION TURN LEFT AND CONTINUE ALONG RIFLE RANGE ROAD TO ITS JUNCTION WITH BARAGWANATH ROAD, AT THIS JUNCTION TURN LEFT AND CONTINUE ALONG BARAGWANATH ROAD TO ITS JUNCTION WITH MAIN REEF ROAD (R41), AT THIS JUNCTION TURN LEFT AND CONTINUE ALONG MAIN REEF ROAD (R41) WHICH BECOMES RANDFONTEIN ROAD TURNING RIGHT INTO THE TERMINAL POINT SITUATED IN FRONT OF ROBINSONS EATING HOUSE IN RANDFONTEIN WHICH IS SITUATED IN THE MAGISTERIAL DISTRICT OF RANDFONTEIN.

ALTERNATIVELY ROUTES TO BE PRESCRIBED BY THE RELEVANT LOCAL AUTHORITY:
RESTRICTION

SUBJECT TO THE CONDITION THAT NO INTERMEDIANTE PASSENGER'S BE PICKED UP OR SET DOWN BETWEEN BARAGWANATH AND LERATONG HOSPITAL ON BOTH THE FORWARD AND RETURN JOURNEY BOTH POINTS INCLUSIVE.

ROUTE 2

ANNIEVALE VIA BARAGWANATH HOSPITAL TO RANDFONTEIN VIA RIFLE RANGE ROAD
PASSENGERS AND THEIR PERSONAL EFFECTS:

RETURN JOURNEY

FROM THE TERMINAL POINT SITUATED IN FRONT OF ROBINSONS EATING HOUSE IN RANDFONTEIN WHICH IS SITUATED IN THE MAGISTERIAL DISTRICT OF RANDFONTEIN, TURN LEFT INTO RANDFONTEIN ROAD AND CONTINUE ALONG RANDFONTEIN ROAD WHICH BECOMES MAIN REEF ROAD (R41) CONTINUE ALONG MAIN REEF ROAD TO ITS JUNCTION WITH BARAGWANATH ROAD, AT THIS JUNCTION TURN RIGHT AND CONTINUE ALONG BARAGWANATH ROAD TO ITS JUNCTION WITH RIFLE RANGE ROAD, AT THIS JUNCTION TURN RIGHT AND CONTINUE ALONG RIFLE RANGE ROAD TO



transport

Department:
Transport
Province of KwaZulu-Natal

GAZETTE

LGKZNG38-2019-JAN

REGION: ALL

ITS JUNCTION WITH THE OLD POTCHEFSTROOM ROAD AT THIS JUNCTION TURN RIGHT AND CONTINUE ALONG THE OLD POTCHEFSTROOM ROAD BEARING RIGHT INTO THE BARAGWANATH HOSPITAL TERMINAL POINT SITUATED IN SOWETO TOWNSHIP JOHANNESBURG IN THE MAGISTERIAL DISTRICT OF JOHANNESBURG.

FROM BARAGWANATH HOSPITAL PROCEED ALONG KIMBERLEY ROAD (R29) JOIN BOOYSENS ROAD, JOIN SAUER STREET, RIGHT INTO BREE STREET, LEFT INTO KING GEORGE STREET, RIGHT INTO NOORD STREET, RIGHT INTO KLEIN STREET TO PUTCO TERMINUS, PROCEED LEFT INTO BREE STREET, LEFT INTO END STREET, RIGHT INTO ROCKEY STREET, JOIN ERROR STREET, RIGHT INTO VAN BEEK STREET TO DOORNFONTEIN TERMINUS, PROCEED LEFT INTO BEACON STREET, RIGHT INTO LOWER PAGE STREET, LEFT INTO MARKET STREET, RIGHT INTO BETTY STREET, LEFT INTO WOLHUTER STREET TO WOLHUTER MEN'S HOSTEL. FROM WOLHUTER MEN'S HOSTEL RETURN ALONG MAIN REEF ROAD TO RUVEN STREET, TURN RIGHT AND PROCEED TO VICKERS ROAD TURN LEFT AND PROCEED TO HEIDELBERG ROAD (R103) TURN LEFT AND PROCEED ALONG HEIDELBERG ROAD TO VEREENIGING ROAD, (MAGISTERIAL DISTRICT OF VEREENIGING), TURN RIGHT AND PROCEED ALONG VEREENIGING ROAD TO COMBRINK STREET, TURN RIGHT AND PROCEED ALONG COMBRINK STREET TO THE PUTCO BUS STATION.

RETURN VIA THE SAME ROUTE TO VEREENIGING ROAD, TURN RIGHT AND PROCEED ALONG VEREENIGING ROAD TO THE N3, TURN RIGHT AND PROCEED ALONG N3 TO R103, TURN RIGHT AND PROCEED ALONG R103 TO VOORTREKKER STREET (MAGISTERIAL DISTRICT OF HEIDELBERG), TURN LEFT AND PROCEED ALONG VOORTREKKER STREET TO THE HEIDELBERG BUS TERMINUS FROM THE BUS TERMINUS PROCEED ALONG VOORTREKKER STREET TO VILJOEN STREET, TURN LEFT AND PROCEED TO POORTHIE ROAD TURN LEFT AND PROCEED ALONG TO THE NIGEL ROAD R51 TURN RIGHT AND PROCEED TO THE N3 ON RAMP TURN RIGHT AND JOIN THE N3, PROCEED ALONG THE N3 TO ROAD 4 (R23) TURN LEFT AND PROCEED TO LOMBARD STREET (MAGISTERIAL DISTRICT OF STANDERTON), RIGHT ALONG LOMBARD STREET, LEFT ALONG BURGER STREET TO BUS TERMINUS LEFT ALONG VRY STREET, LEFT ALONG HANDEL STREET, RIGHT ALONG BOTHA STREET WHICH BECOMES ROAD 4 (R23) PROCEED ALONG ROAD 4 (R23) WHICH BECOMES DAN PIENAAR STREET ON ENTERING VOLKSRUST PROCEED ALONG DAN PIENAAR STREET TO JOUBERT STREET, LEFT ALONG JOUBERT STREET TO LAINGSNEK ROAD, RIGHT ALONG LAINGSNEK ROAD WHICH BECOMES ROAD 1 (R23) PROCEED ALONG ROAD 1 (R23) WHICH BECOMES ROAD 410 PROCEED ALONG ROAD 410 TO ROAD 483, LEFT ALONG 483, TO THE MADADENI JUNCTION SITUATED ON THE FARM SHUTTLEWORTH 9504, TURN LEFT AND PROCEED VIA MADADENI HOSPITAL, MADADENI CHECKERS, SECTION ONE AND KWA ZULU POLICE STATION TO THE JUNCTION WITH ROAD 483, TURN LEFT AND PROCEED ALONG 483 TO FARM JAKKALSPAN 8775, TURN RIGHT AND PROCEED VIA FOUR ROOMS, MKHANYA STORE TO OSIZWENI DEPOT GATE. FROM OSIZWENI DEPOT GATE PROCEED VIA TOP RANK (MOUNTAIN VIEW 8770), INVERNESS 8299, LEKKERWATER 3732, GROOTGELUK 8534, PADDASCHOOL 9096, BIRKENSTOCK 3733, KLIPBANK 7943 CROSS THE BOUNDARY OF NEWCASTLE THROUGH NAAS 776, SPOOKMILL 4273, SURREY 7936 BANKER 8455, SPRINGBOKLAAGTE 9666, GREENOCK 8818 BLACKBANK 8715, FAIRBREEZE 9210 AND 9884 MOY 7549, THIRST 11196, KILKEEL 9132, NELLIE 8853 TO THE ANNIEVALE DEPOT ON THE FARM ANNIE 9798.

RESTRICTION

SUBJECT TO THE CONDITIONS:

I) THAT NO INTERMEDIATE PASSENGERS MAY BE PICKED UP OR SET DOWN AT INTERMEDIATE STOPS BETWEEN NEWCASTLE AND STANDERTON ON BOTH THE FORWARD OR RETURN JOURNEYS.

II) THAT NO INTERMEDIATE PASSENGERS MAY BE PICKED UP BETWEEN ALBERTON TERMINUS AND BARAGWANATH HOSPITAL ON THE FORWARD AND RETURN JOURNEYS.

III) THAT NO INTERMEDIATE PASSENGERS BE PICKED UP OR SET DOWN BETWEEN BARAGWANATH AND LERATONG HOSPITAL ON BOTH THE FORWARD AND RETURN JOURNEY BOTH POINTS INCLUSIVE.

ROUTE 3

ANNIEVALE TO BARAGWANATH HOSPITAL – SOWETO

FROM ANNIEVALE DEPOT ON THE FARM ANNIE 9798, NELLIE 8853, KILKEEL 9132, THIRST 11196, MOY 7549, FAIRBREEZE 9210 AND 9884, BLACKBANK 8715, GREENOCK 8818, SPRINGBOKLAAGTE 9666, DONKER 8455, SURREY 7936, SPOOKMILL 4273, NAAS 8776 CROSS MAGISTERIAL BOUNDARY OF NEWCASTLE AND PROCEED THROUGH KLIPBANK 7943, BIRKENSTOCK 3733, PADDASCHOOL 9096, GROOTGELUK 8534, LEKKERWATER 3732, INVERNESS 8299 AND INTO OSIZWENI TOWNSHIP (MOUNTAIN VIEW 8770) VIA TOP RANK TO OSIZWENI DEPOT GATE. FROM OSIZWENI DEPOT GATE VIA MKHANYA STORE AND FOUR ROOMS UPTO THE JUNCTION WITH ROAD 483 ON THE FARM JAKKALSPAN 8775, TURN LEFT AND PROCEED ALONG ROAD 483 ONTO THE MADADENI JUNCTION SITUATED ON THE FARM SHUTTLEWORTH 9504, TURN RIGHT AND PROCEED VIA MADADENI HOSPITAL, MADADENI CHECKERS, SECTION ONE AND KWAZULU POLICE STATION AND UPTO THE JUNCTION WITH ROAD 483, TURN RIGHT AND PROCEED ALONG TO THE JUNCTION WITH ROAD 410, TURN RIGHT AND PROCEED ALONG AND JOIN PROVINCIAL ROAD 1/13 (R23) CONTINUE ALONG THROUGH CHARLESTOWN CROSS THE MAGISTERIAL BOUNDARY OF VOLKSRUST, AND THE BORDER OF TRANSVAAL AND NATAL PROCEED INTO VOLKSRUST ALONG LAINGSNEK ROAD, TURN LEFT INTO



transport

Department:
Transport
Province of KwaZulu-Natal

GAZETTE

LGKZNG38-2019-JAN

REGION: ALL

JOUBERT STREET, RIGHT INTO DAN PIENAAR STREET WHICH THEN BECOMES PROVINCIAL ROAD 4 (R23) CONTINUE ALONG PAST PERDEKOP THROUGH MAGISTERIAL DISTRICT OF STANDERTON AND PROCEED INTO STANDERTON ALONG BOTHA STREET, LEFT JOIN HANDEL STREET, RIGHT INTO VRY STREET, RIGHT INTO BURGER STREET TO THE BUS TERMINUS, CONTINUE FROM THE BUS TERMINUS ALONG BURGER STREET, TURN RIGHT INTO LOMBARD STREET, LEFT INTO PROVINCIAL MAIN ROAD NUMBER 4 (R23) AND PROCEED ALONG THROUGH THE MAGISTERIAL DISTRICTS OF GREYLINGSTAD AND BALFOUR TO THE JUNCTION WITH THE N3, PROCEED INTO THE MAGISTERIAL DISTRICT OF HEIDELBERG ALONG ROAD R103 JOIN SCHOEMAN STREET, TURN LEFT AND PROCEED ALONG VOORTREKKER STREET TO THE HEIDELBERG BUS TERMINUS. FROM THE TERMINUS PROCEED ALONG VOORTREKKER STREET TO VILJOEN STREET, TURN LEFT AND PROCEED TO POORTHIE ROAD, TURN LEFT AND PROCEED ALONG TO THE NIGEL ROAD R5, TURN RIGHT AND PROCEED ALONG TO THE N3 OFF-RAMP, TURN LEFT AND JOIN THE N3, PROCEED ALONG THE N3 TO THE JUNCTION WITH VEREENIGING ROAD IN THE MAGISTERIAL DISTRICT OF ALBERTON, TURN LEFT AND PROCEED ALONG VEREENIGING ROAD, TURN RIGHT INTO COMBRINK STREET PROCEED TO PUTCO BUS STATION.

RETURN VIA THE SAME ROUTE TO VEREENIGING ROAD, TURN LEFT AND PROCEED TO HEIDELBERG ROAD (R103), TURN LEFT AND PROCEED ALONG VOORTREKKER ROAD, RE-JOIN HEIDELBERG ROAD (R103) AND PROCEED ALONG TO VICKERS ROAD IN THE MAGISTERIAL DISTRICT OF JOHANNESBURG AND TURN RIGHT, PROCEED ALONG AND JOIN RUVEN ROAD AND PROCEED TO JUNCTION WITH MAIN REEF ROAD, TURN RIGHT AND PROCEED TO PLANTATIE ROAD, TURN RIGHT AND PROCEED TO SANDBERG ROAD, TURN RIGHT AND PROCEED TO DENVER HOSTEL. FROM DENVER HOSTEL PROCEED ALONG SANDVERG ROAD TO KRUGER STREET AND TURN RIGHT PROCEED TO MAIN REEF ROAD AND TURN LEFT AND PROCEED TO WOLHUTER STREET, TURN LEFT AND PROCEED TO WOLHUTER'S MEN'S HOSTEL.

PROCEED ALONG WOLHUTER STREET, TURN RIGHT AND JOIN CITY & SUBURBAN ROAD, TURN LEFT INTO DURBAN STREET, TURN RIGHT INTO END STREET AND JOIN SIEMERT ROAD PROCEED TO MOSELY, TURN LEFT, PROCEED TO END STREET, TURN RIGHT, TURN LEFT INTO JEPPE STREET LEFT INTO SIMMONDS STREET, RIGHT INTO TRUMP STREET, LEFT INTO BOOYSENS STREET JOIN KIMBERLEY ROAD (R29), TURN RIGHT INTO POTCHEFSTROOM ROAD AND PROCEED TO PUTCO BUS STATION AT BARAGWANATH HOSPITAL. FROM BARAGWANATH HOSPITAL PROCEED ALONG KIMBERLEY ROAD (R29) JOIN BOOYSENS ROAD, JOIN SAUER STREET, RIGHT INTO BREE STREET, LEFT INTO KING GEORGE STREET, RIGHT INTO NOORD STREET, RIGHT INTO KLEIN STREET TO PUTCO TERMINUS. PROCEED LEFT INTO BREE STREET, LEFT INTO END STREET, RIGHT INTO ROCKEY STREET, JOIN ERROR STREET, RIGHT INTO VAN BEEK STREET TO DOORNFONTEIN TERMINUS. PROCEED LEFT INTO BEACON STREET, RIGHT INTO LOWER PAGE STREET, LEFT INTO MARKET STREET, RIGHT INTO BETTY STREET, LEFT INTO WOLHUTER STREET TO WOLHUTER MEN'S HOSTEL. FROM WOLHUTER MEN'S HOSTEL RETURN TO NEWCASTLE ALONG THE ROUTE DESCRIBED IN (I) ABOVE IN REVERSE.

RESTRICTION

SUBJECT TO THE CONDITION:

I) THAT NO INTERMEDIATE PASSENGERS MAY BE PICKED UP OR SET DOWN AT INTERMEDIATE STOPS BETWEEN NEWCASTLE AND STANDERTON ON FORWARD OR RETURN JOURNEYS.

II) THAT NO INTERMEDIATE PASSENGERS MAY BE PICKED UP BETWEEN ALBERTON TERMINUS AND BARAGWANATH HOSPITAL ON THE FORWARD AND RETURN JOURNEYS.

ROUTE: 4

NQUTU – BARAGWANATH

FROM THE BUS RANK AT NQUTU VIA BLOODRIVER, UTRECHT, VOLKSRUST, STANDERTON, HEIDELBERG TO THE PUTCO BUS STATION, AT BARAGWANATH HOSPITAL, JOHANNESBURG AND RETURN.

ROUTE DESCRIPTION:

FROM THE BUS RANK AT NQUTU TURN RIGHT INTO ROAD 54 TO THE JUNCTION OF ROAD R33. THIS ROAD THEN BECOMES THE R34, CONTINUE WITH THIS ROAD PAST UTRECHT UNTIL YOU REACH THE JUNCTION OF ROAD R23. TURN RIGHT INTO ROAD R23 AND CONTINUE ALONG THROUGH CHARLESTOWN CROSS THE MAGISTERIAL BOUNDARY OF VOLKSRUST AND THE BORDER OF TRANSVAAL AND NATAL. PROCEED INTO VOLKSRUST ALONG LAINGSNEK ROAD, TURN LEFT INTO JOUBERT STREET, RIGHT INTO DAN PIENAAR STREET WHICH THEN BECOMES PROVINCIAL ROAD 4 (R23) CONTINUE ALONG PAST PERDEKOP THROUGH MAGISTERIAL DISTRICT OF STANDERTON AND PROCEED INTO STANDERTON ALONG BOTHA STREET, LEFT ALONG HANDEL STREET, RIGHT INTO VRY STREET, RIGHT INTO BURGER STREET TO THE BUS TERMINUS CONTINUE FROM THE BUS TERMINUS ALONG BURGER STREET, TURN RIGHT INTO LOMBARD STREET, LEFT INTO PROVINCIAL MAIN ROAD NUMBER 4 (R23) AND PROCEED ALONG THROUGH THE MAGISTERIAL DISTRICTS OF GREYLINGSTAD AND BALFOUR TO THE JUNCTION WITH THE N3. PROCEED INTO THE MAGISTERIAL DISTRICT OF HEIDELBERG ALONG ROAD R103 JOIN SCHOEMAN STREET, TURN LEFT AND PROCEED



transport

Department:
Transport
Province of KwaZulu-Natal

GAZETTE

LGKZNG38-2019-JAN

REGION: ALL

ALONG VOORTREKKER STREET TO THE HEIDELBERG BUS TERMINUS, FROM THE TERMINUS PROCEED ALONG VOORTREKKER STREET TO VILJOEN STREET TURN LEFT AND PROCEED TO POORT ROAD, TURN LEFT AND PROCEED ALONG TO THE NIGEL ROAD R51, TURN RIGHT AND PROCEED ALONG TO THE N3 OFF-RAMP, TURN LEFT AND JOIN N3. PROCEED ALONG THE N3 TO THE JUNCTION WITH VEREENIGING ROAD IN THE MAGISTERIAL DISTRICT OF ALBERTON, TURN LEFT AND PROCEED ALONG VEREENIGING ROAD, TURN RIGHT INTO COMBRINK STREET PROCEED TO PUTCO BUS STATION.

RETURN VIA THE SAME ROUTE TO VEREENIGING ROAD TURN LEFT AND PROCEED TO HEIDELBERG ROAD (R103), TURN LEFT AND PROCEED ALONG VOORTREKKER ROAD, REJOIN HEIDELBERG ROAD (R103) AND PROCEED ALONG TO VICKERS ROAD IN THE MAGISTERIAL DISTRICT OF JOHANNESBURG AND TURN RIGHT, PROCEED ALONG AND JOIN RUVEN ROAD AND PROCEED TO JUNCTION WITH MAIN REEF ROAD, TURN RIGHT AND PROCEED TO PLANTATIE ROAD, TURN RIGHT AND PROCEED TO SANDBERG ROAD, TURN RIGHT AND PROCEED TO DENVER HOSTEL. FROM DENVER HOSTEL PROCEED ALONG SANDBERG ROAD TO KRNGER STREET AND TURN RIGHT PROCEED TO MAIN REEF ROAD, TURN LEFT AND PROCEED TO WOLHUTER STREET, TURN LEFT AND PROCEED TO WOLHUTER MEN'S HOSTEL.

PROCEED ALONG WOLHUTER STREET TURN RIGHT AND JOIN CITY AND SUBURBAN ROAD, TURN LEFT INTO DURBAN STREET, TURN RIGHT INTO END STREET AND JOIN SIEMERT ROAD PROCEED TO MOSELY, TURN LEFT, PROCEED TO END STREET, TURN RIGHT, TURN LEFT INTO JEPPE STREET, LEFT INTO SIMMONDS STREET, RIGHT INTO TROMP STREET, LEFT INTO BOOSENS STREET JOIN KIMBERLEY ROAD (R29), TURN RIGHT INTO POTCHEFSTROOM ROAD AND PROCEED TO PUTCO BUS STATION AT BARAGWANATH HOSPITAL. FROM BARAGWANATH HOSPITAL PROCEED ALONG KIMBERLEY ROAD (R29) JOIN BOOSENS ROAD, JOIN SAUER STREET, RIGHT INTO BREE STREET, LEFT INTO KING GEORGE STREET, RIGHT INTO NOORD STREET, RIGHT INTO KLEIN STREET TO PUTCO TERMINUS. PROCEED LEFT INTO BREE STREET, LEFT INTO END STREET, RIGHT INTO ROCKEY STREET, JOIN ERROR STREET, RIGHT INTO VAN BEEK STREET TO DOOMFONTEIN TERMINUS, PROCEED LEFT INTO BEACON STREET, RIGHT INTO LOWER PAGE STREET, LEFT INTO MARKET SQUARE, RIGHT INTO BETTY STREET, LEFT INTO WOLHUTER STREET TO WOLHUTER MEN'S HOSTEL. FROM WOLHUTER MEN'S HOSTEL RETURN TO NQUTU ALONG THE SAME ROUTE DESCRIBED IN (I) ABOVE IN REVERSE.

RESTRICTION

THAT NO PASSENGER BE PICKED UP OR SET DOWN AT ANY POINT OTHER THAN NQUTU, BLOODRIVIER AND THE TERMINUS IN JOHANNESBURG.

ROUTE: 5

ULUNDI TO BARAGWANATH

FORWARD JOURNEY

DEPART ULUNDI BUS TERMINUS (DISTRICT OF MAHLABATHINI) AND TURN LEFT INTO ROAD 52, CONTINUE ALONG ROAD 53 TO ITS JUNCTION WITH ROAD 47, AT THIS JUNCTION TURN RIGHT AND CONTINUE ALONG THIS ROAD UNTIL YOU REACH THE TURN OFF TO ROAD 463, TURN LEFT INTO ROAD 463 AND PROCEED TO MONDIO, AT MONDIO TURN RIGHT INTO ROAD 223 AND PROCEED TO THE INTERSECTION OF ROAD 223 AND PROCEED TO THE INTERSECTION OF ROAD 54, TURN RIGHT INTO ROAD 54, CONTINUE WITH ROAD 54 UNTIL IT BECOMES ROAD 41, FOLLOW ROAD 41 UNTIL IT BECOMES ROAD 37, FOLLOW THIS ROAD TO THE JUNCTION OF ROAD 1, TURN RIGHT INTO ROAD 1 AND FOLLOW THIS ROAD UNTIL YOU REACH VOLKSRUST.

PROCEED INTO VOLKSRUST ALONG LAINGSNEK ROAD, TURN LEFT INTO JOUBERT STREET, RIGHT INTO DAN PIENAAR STREET WHICH THEN BECOMES PROVINCIAL ROAD 4 (R23) CONTINUE ALONG PAST PERDEKOP THROUGH MAGISTERIAL DISTRICT OF STANDERTON AND PROCEED INTO STANDERTON ALONG BOTHA STREET, LEFT ALONG HANDEL STREET, RIGHT INTO VRY STREET, RIGHT INTO BURGER STREET TO THE BUS TERMINUS, CONTINUE FROM THE BUS TERMINUS ALONG BURGER STREET, TURN RIGHT INTO LOMARD STREET, LEFT INTO PROVINCIAL MAIN ROAD NUMBER 4 (R23) AND PROCEED ALONG THROUGH THE MAGISTERIAL DISTRICTS OF GREYLINGSTAD AND BALFOUR TO THE JUNCTION WITH THE N3, PROCEED INTO THE MAGISTERIAL DISTRICT OF.

HEIDELBERG ALONG ROAD R103 JOIN SCHOEMAN STREET, TURN LEFT AND PROCEED ALONG VOORTREKKER STREET TO THE HEIDELBERG BUS TERMINUS. FROM THE TERMINUS PROCEED ALONG VOORTREKKER STREET TO VILJOEN STREET, TURN LEFT AND PROCEED TO POORT ROAD, TURN LEFT AND PROCEED ALONG TO THE NIGEL ROAD R51, TURN RIGHT AND PROCEED ALONG TO THE N3 OFF RAMP, TURN LEFT AND JOIN THE N3.

PROCEED ALONG THE N3 TO THE JUNCTION WITH VEREENIGING ROAD IN THE MAGISTERIAL DISTRICT OF ALBERTON, TURN LEFT AND PROCEED ALONG VEREENIGING ROAD, TURN RIGHT INTO COMBRINK STREET PROCEED TO PUTCO BUS STATION. RETURN VIA THE SAME ROUTE TO VEREENIGING ROAD, TURN LEFT AND PROCEED TO HEIDELBERG ROAD (R103), TURN LEFT AND PROCEED ALONG VOORTREKKER ROAD, REJOIN HEIDELBERG ROAD (R103) AND PROCEED ALONG

CONTINUES ON PAGE 130 - PART 2



KwAZULU-NATAL PROVINCE
KwAZULU-NATAL PROVINSIE
ISIFUNDAZWE sAKwAZULU-NATALI

Provincial Gazette • Provinsiale Koerant • Igazethi Yesifundazwe

(Registered at the post office as a newspaper) • (As 'n nuusblad by die poskantoor geregistreer)
(Irejistiwee njengephephandaba eposihhovisi)

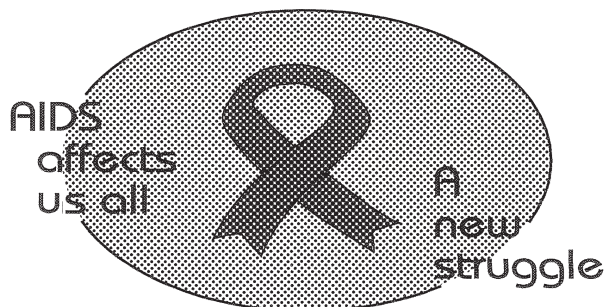
Vol. 13

PIETERMARITZBURG
7 FEBRUARY 2019
7 FEBRUARIE 2019
7 KUNHLOLANJA 2019

No. 2040

PART 2 OF 4

We all have the power to prevent AIDS



Prevention is the cure

**AIDS
HELPLINE**

0800 012 322

DEPARTMENT OF HEALTH

N.B. The Government Printing Works will not be held responsible for the quality of "Hard Copies" or "Electronic Files" submitted for publication purposes

ISSN 1994-4558



9 771994 455008

02040





transport

Department:
Transport
Province of KwaZulu-Natal

GAZETTE

LGKZNG38-2019-JAN

REGION: ALL

TO VICKERS ROAD IN THE MAGISTERIAL DISTRICT OF JOHANNESBURG AND TURN RIGHT, PROCEED ALONG AND JOIN RUVEN ROAD AND PROCEED TO JUNCTION WITH MAIN REEF ROAD, TURN RIGHT AND PROCEED TO PLANTASIE ROAD, TURN RIGHT AND PROCEED TO SANDBERG ROAD, TURN RIGHT AND PROCEED TO DENVER HOSTEL. FROM DENVER HOSTEL PROCEED ALONG SANDBERG ROAD TO KRUGER STREET AND TURN RIGHT PROCEED TO MAIN REEF ROAD, TURN LEFT AND PROCEED TO WOLHUTER STREET, TURN LEFT AND PROCEED TO WOLHUTER MEN'S HOSTEL.

PROCEED ALONG WOLHUTER STREET TURN RIGHT AND JOIN CITY AND SUBURBAN ROAD, TURN LEFT INTO DURBAN STREET, TURN RIGHT INTO END STREET AND JOIN SIEMERT ROAD PROCEED TO MOSELY, TURN LEFT, PROCEED TO END STREET, TURN RIGHT, TURN LEFT INTO JEPPE STREET, LEFT INTO SIMMONDS STREET, RIGHT INTO TROMP STREET, LEFT INTO BOOYSENS JOIN KIMBERLEY ROAD (R29), TURN RIGHT INTO POTCHEFSTROOM ROAD AND PROCEED TO PUTCO BUS STATION AT BARAGWANATH HOSPITAL.

FROM BARAGWANATH HOSPITAL TERMINAL POINT WHICH IS SITUATED IN THE MAGISTERIAL DISTRICT OF JOHANNESBURG, TURN LEFT AND CONTINUE ALONG THE OLD POTCHEFSTROOM ROAD TO ITS JUNCTION WITH ROODEPOORT ROAD, AT THIS JUNCTION TURN RIGHT AND CONTINUE ALONG ROODEPOORT ROAD BEARING LEFT INTO IKWEYI DRIVE, CONTINUE ALONG IKWEYI DRIVE WHICH BECOMES DOBSONVILLE ROAD, CONTINUE ALONG DOBSONVILLE ROAD TO ITS JUNCTION WITH MAIN REEF ROAD (R41) AT THIS JUNCTION TURN LEFT AND CONTINUE ALONG MAIN REEF ROAD (R41) WHICH BECOMES RANDFONTEIN ROAD, CONTINUE ALONG RANDFONTEIN ROAD TURNING RIGHT INTO THE TERMINAL POINT SITUATED IN FRONT OF ROBINSONS EATING HOUSE, IN RANDFONTEIN WHICH IS SITUATED IN THE MAGISTERIAL DISTRICT OF RANDFONTEIN.

THE RETURN JOURNEY WILL BE UNDERTAKEN IN THE REVERSE DIRECTION OF THE FORWARD JOURNEY.

ALTERNATIVELY ROUTES TO BE PRESCRIBED BY THE RELEVANT LOCAL AUTHORITY.

RESTRICTION

ON THE FORWARD JOURNEY TO BARAGWANATH HOSPITAL AND RANDFONTEIN NO PASSENGERS WILL BE PICKED UP IN THE MAGISTERIAL DISTRICT OF ALBERTON AND/OR AT LERATONG HOSPITAL. ON THE RETURN JOURNEY FROM RANDFONTEIN AND BARAGWANATH HOSPITAL NO PASSENGERS WILL BE SET DOWN AT LERATONG HOSPITAL OR IN THE MAGISTERIAL DISTRICT OF ALBERTON.

ROUTE 6

PASSENGERS AND THEIR PERSONAL EFFECTS:

FROM: EZAKHENI TO BARAGWANATH HOSPITAL / RANDFONTEIN AND RETURN

ROUTE DESCRIPTION

FROM THE EZAKHENI SECTION D TERMINAL POINT SITUATED ON AN UNNAMED ROAD IN EZAKHENI TOWNSHIP CONTINUE ALONG THIS UNNAMED ROAD TO ITS JUNCTION WITH UNNAMED ROAD, AT THIS JUNCTION TURN LEFT AND CONTINUE ALONG THIS UNNAMED ROAD TO ITS JUNCTION WITH AN UNNAMED ROAD, AT THIS JUNCTION TURN RIGHT AND CONTINUE ALONG THIS UNNAMED ROAD WHICH ON LEAVING EZAKHENI TOWNSHIP BECOMES ROAD 538, CONTINUE ALONG ROAD 538 TO ITS JUNCTION WITH ROAD 32, AT THIS JUNCTION TURN LEFT AND CONTINUE ALONG ROAD 32 TO ITS JUNCTION WITH ROAD 1 AT THIS JUNCTION TURN LEFT AND CONTINUE ALONG ROAD 1 WHICH BECOMES NEWCASTLE ROAD, CONTINUE ALONG NEWCASTLE ROAD TO ITS JUNCTION WITH WILLIS ROAD AT THIS JUNCTION TURN LEFT AND CONTINUE ALONG WILLIS ROAD TO ITS JUNCTION WITH ILLING ROAD AT THIS JUNCTION TURN RIGHT AND CONTINUE ALONG ILLING ROAD TO ITS JUNCTION WITH ALFRED STREET, AT THIS JUNCTION TURN RIGHT AND CONTINUE ALONG ALFRED STREET TO ITS JUNCTION WITH CROWSHAW STREET, AT THIS JUNCTION TURN LEFT AND CONTINUE ALONG CROWSHAW STREET WHICH BECOMES LYELL STREET, CONTINUE ALONG LYELL STREET TO ITS JUNCTION WITH ALEXANDRA STREET, AT THIS JUNCTION TURN LEFT AND CONTINUE ALONG ALEXANDRA STREET TO THE ALEXANDRA STREET TERMINAL POINT. FROM THE TERMINAL POINT RETURN ALONG ALEXANDRA STREET TO ITS JUNCTION WITH LYELL STREET, AT THIS JUNCTION TURN LEFT AND CONTINUE ALONG LYELL STREET TO ITS JUNCTION WITH KING STREET, AT THIS JUNCTION TURN RIGHT AND CONTINUE ALONG KING STREET WHICH BECOMES POORT ROAD, CONTINUE ALONG POORT ROAD, WHICH BECOMES HARRISMITH ROAD (R103), CONTINUE ALONG HARRISMITH ROAD (R103) TO ITS JUNCTION WITH KING STREET, AT THIS JUNCTION TURN RIGHT AND CONTINUE ALONG KING STREET WHICH BECOMES POORT ROAD, CONTINUE ALONG POORT ROAD, WHICH BECOMES HARRISMITH ROAD (R103) CONTINUE ALONG HARRISMITH ROAD (R103) TO ITS JUNCTION WITH THE N3, AT THIS JUNCTION BEAR LEFT AND CONTINUE ALONG THE N3 BEARING LEFT INTO MCKECHNIE STREET HARRISMITH (MAGISTERIAL DISTRICT OF HARRISMITH) POINT. FROM THE HARRISMITH TERMINAL POINT RETURN ALONG MCKECHNIE STREET BEARING LEFT INTO THE N3, CONTINUE ALONG THE N3 TO ITS JUNCTION WITH R103 AT THE BALFOUR INTERCHANGE, AT THIS JUNCTION BEAR LEFT AND CONTINUE ALONG THE R103 TO ITS JUNCTION WITH THE R23 AT THIS JUNCTION TURN LEFT AND CONTINUE ALONG THE R103 TO ITS JUNCTION WITH THE N3 AT THE OLD BARN INTERCHANGE AT THIS JUNCTION BEAR RIGHT ONTO THE N3 AND CONTINUE ALONG THE N3 TO ITS JUNCTION WITH THE M2, AT THIS JUNCTION BEAR LEFT AND CONTINUE ALONG THE M2 TO ITS JUNCTION WITH BENROSE GLIDE OFF, AT THIS JUNCTION BEAR LEFT AND CONTINUE ALONG THE



transport

Department:
Transport
Province of KwaZulu-Natal

GAZETTE

LGKZNG38-2019-JAN

REGION: ALL

BENROSE GLIDE OFF TO ITS JUNCTION WITH RUVEN ROAD, AT THIS JUNCTION TURN RIGHT AND CONTINUE ALONG RUVEN ROAD TO ITS JUNCTION WITH THE MAIN REEF ROAD, AT THIS JUNCTION TURN LEFT AND CONTINUE ALONG MAIN REEF ROAD TO ITS JUNCTION WITH WOLHUTER STREET, AT THIS JUNCTION BEAR LEFT AND CONTINUE ALONG WOLHUTER STREET TO ITS JUNCTION WITH END STREET, AT THIS JUNCTION TURN RIGHT AND CONTINUE ALONG END STREET, TO ITS JUNCTION WITH SIEMERT ROAD, AT THIS JUNCTION BEAR RIGHT AND CONTINUE ALONG SIEMERT ROAD TO ITS JUNCTION WITH MOSELEY STREET, AT THIS JUNCTION TURN LEFT AND CONTINUE ALONG MOSELEY STREET TO ITS JUNCTION WITH END STREET AT THIS JUNCTION TURN RIGHT AND CONTINUE ALONG END STREET TO ITS JUNCTION WITH JEPPE STREET, AT THIS JUNCTION TURN LEFT AND CONTINUE ALONG JEPPE STREET TO ITS JUNCTION WITH WANDERERS STREET AT THIS JUNCTION TURN RIGHT AND CONTINUE ALONG WANDERERS STREET TO ITS JUNCTION WITH SMIT STREET, AT THIS JUNCTION TURN RIGHT AND CONTINUE ALONG SMIT STREET TO ITS JUNCTION WITH KLEIN STREET, AT THIS JUNCTION TURN RIGHT AND CONTINUE ALONG KLEING STREET TURNING LEFT INTO THE NOORD STREET TERMINAL POINT. FROM THE NOORD STREET TERMINAL POINT CONTINUE THROUGH THE TERMINAL TO ITS JUNCTION WITH TWIST STREET BUS LANE, AT THIS JUNCTION TURN LEFT AND CONTINUE ALONG THE TWIST STREET BUS LANE TO ITS JUNCTION WITH WOLMARANS STREET, AT THIS JUNCTION TURN LEFT AND CONTINUE ALONG WOLMARANS STREET (WHICH BECOMES VILJOEN STREET) CONTINUE ALONG VILJOEN STREET (WHICH BECOMES SMIT STREET) CONTINUE ALONG SMIT STREET TO ITS JUNCTION WITH M1 AT THIS JUNCTION TURN RIGHT AND BEAR LEFT ONTO THE ML AND CONTINUE ALONG THE ML TO ITS JUNCTION WITH THE SOWETO GLIDE OFF, AT THIS JUNCTION BEAR LEFT AND CONTINUE ALONG THE SOWETO GLIDE OFF TO ITS JUNCTION WITH THE OLD POTCHEFSTROOM ROAD, AT THIS JUNCTION TURN RIGHT AND CONTINUE ALONG THE OLD POTCHEFSTROOM ROAD TO THE BARAGWANATH HOSPITAL TERMINAL POINT SITUATED IN SOWETO TOWNSHIP IN THE MAGISTERIAL DISTRICT OF JOHANNESBURG.

RETURN JOURNEY

FROM THE BARAGWANATH HOSPITAL TERMINAL POINT IN SOWETO TOWNSHIP JOHANNESBURG, CONTINUE ALONG THE OLD POTCHEFSTROOM ROAD TO ITS JUNCTION WITH THE ML, AT THIS JUNCTION TURN LEFT AND CONTINUE ALONG THE M1 TO ITS JUNCTION WITH THE BRAAMFONTEIN GLIDE OFF, AT THIS JUNCTION BEAR LEFT AND CONTINUE ALONG WITH THE BRAAMFONTEIN GLIDE OFF TO ITS JUNCTION WITH SMIT STREET, AT THIS JUNCTION TURN LEFT AND CONTINUE ALONG SMIT STREET TO ITS JUNCTION WITH KLEIN STREET AT THIS JUNCTION TURN RIGHT AND CONTINUE ALONG KLEIN STREET BEARING LEFT INTO THE NOORD STREET TERMINAL POINT, FROM THE NOORD STREET TERMINAL POINT CONTINUE THROUGH THE TERMINAL POINT TO ITS JUNCTION WITH TWIST STREET BUS LANE AT THIS JUNCTION TURN RIGHT AND CONTINUE ALONG TWIST STREET BUS LANE TO ITS JUNCTION WITH PLEIN STREET, AT THIS JUNCTION TURN RIGHT AND CONTINUE ALONG PLEIN STREET TO ITS JUNCTION WITH EDITH CAVELL STREET, AT THIS JUNCTION TURN LEFT AND CONTINUE ALONG EDITH CAVELL STREET TO ITS JUNCTION WITH BREE STREET, AT THIS JUNCTION TURN LEFT AND CONTINUE ALONG BREE STREET TO ITS JUNCTION WITH END STREET, AT THIS JUNCTION TURN LEFT AND CONTINUE ALONG END STREET TO ITS JUNCTION WITH ROCKEY STREET AT THIS JUNCTION TURN RIGHT AND CONTINUE ALONG ROCKEY STREET TO ITS JUNCTION WITH VAN BEEK STREET, AT THIS JUNCTION TURN RIGHT AND CONTINUE ALONG VAN BEEK STREET TO ITS JUNCTION WITH BEACON ROAD, AT THIS JUNCTION TURN LEFT AND CONTINUE ALONG BEACON ROAD TO ITS JUNCTION WITH PAGE AND SHORE STREET, AT THIS JUNCTION TURN RIGHT AND CONTINUE ALONG PAGE STREET TO ITS JUNCTION WITH MARKET STREET, AT THIS JUNCTION TURN LEFT AND CONTINUE ALONG MARKET STREET TO ITS JUNCTION WITH BETTY STREET, AT THIS JUNCTION TURN RIGHT AND CONTINUE ALONG BETTY STREET TO ITS JUNCTION WITH WOLHUTER STREET, AT THIS JUNCTION BEAR LEFT INTO MAIN REEF ROAD AND CONTINUE ALONG MAIN REEF ROAD TO ITS JUNCTION WITH M2, AT THIS JUNCTION TURN RIGHT AND CONTINUE ALONG THE M2 TO ITS JUNCTION WITH THE N3 TO ITS JUNCTION WITH R554, AT THIS JUNCTION TURN LEFT AND CONTINUE ALONG THE R554 TO ITS JUNCTION WITH R103, AT THIS JUNCTION TURN RIGHT AND CONTINUE ALONG THE R103, FROM THIS POINT THE RETURN JOURNEY WILL BE UNDERTAKEN IN THE REVERSE DIRECTION OF THE FORWARD JOURNEY.

ALTERNATIVELY ROUTES TO BE PRESCRIBED BY THE RELEVANT LOCAL AUTHORITY.

SUBJECT TO THE CONDITION:

A. THAT PASSENGERS SHALL ONLY BE PICKED UP AND SET DOWN ACCORDING TO THE TIMETABLE AND

B. THAT THIS TRANSPORTATION SHALL ONLY BE CONDUCTED BY MEANS OF A SINGLE DECKER BUS WITH A SEATING CAPACITY OF NOT LESS THAN 60 (SIXTY) PASSENGERS.

ROUTE: 6(A)

PASSENGERS AND THEIR PERSONAL EFFECTS:

ROUTE: EZAKHENI TO BARAGWANATH / RANDFONTEIN AND RETURN

ROUTE DESCRIPTION

FROM THE EZAKHENI SECTION D TERMINAL POINT SITUATED ON AN UNNAMED ROAD IN EZKHENI TOWNSHIP CONTINUE ALONG THIS UNNAMED ROAD TO ITS JUNCTION WITH AN UNNAMED ROAD, AT



transport

Department:
Transport
Province of KwaZulu-Natal

GAZETTE

LGKZNG38-2019-JAN

REGION: ALL

THIS JUNCTION TURN LEFT AND CONTINUE ALONG THIS UNNAMED ROAD TO ITS JUNCTION WITH UNNAMED ROAD, AT THIS JUNCTION TURN RIGHT AND CONTINUE ALONG THIS UNNAMED ROAD, AT THIS JUNCTION TURN RIGHT AND CONTINUE ALONG THIS UNNAMED ROAD WHICH ON LEAVING EZAKHENI TOWNSHIP BECOMES ROAD 538, CONTINUE ALONG ROAD 538 TO ITS JUNCTION WITH ROAD 32, AT THIS JUNCTION TURN LEFT AND CONTINUE ALONG ROAD 1 TO ITS JUNCTION WITH ROAD 1, AT THIS JUNCTION TURN LEFT AND CONTINUE ALONG ROAD 1 WHICH BECOMES NEWCASTLE ROAD, CONTINUE ALONG NEWCASTLE ROAD TO ITS JUNCTION WITH WILLIS ROAD, AT THIS JUNCTION TURN LEFT AND CONTINUE ALONG WILLIS ROAD TO ITS JUNCTION WITH ILLING ROAD, AT THIS JUNCTION TURN RIGHT AND CONTINUE ALONG ILLING ROAD TO ITS JUNCTION WITH ALFRED STREET, AT THIS JUNCTION TURN RIGHT AND CONTINUE ALONG ALFRED STREET TO ITS JUNCTION WITH CROWSHAW STREET, AT HIS JUNCTION TURN LEFT AND CONTINUE ALONG CROWSHAW STREET WHICH BECOMES LYELL STREET, CONTINUE ALONG LYELL STREET TO ITS JUNCTION WITH ALEXANDRA STREET, AT THIS JUNCTION TURN LEFT AND CONTINUE ALONG ALEXANDRA STREET TO THE ALEXANDRA STREET TERMINAL POINT, FROM THE TERMINAL POINT RETURN ALONG ALEXANDRA STREET TO ITS JUNCTION WITH LYELL STREET, AT THIS JUNCTION TURN LEFT AND CONTINUE ALONG LYELL STREET TO ITS JUNCTION WITH KING STREET, AT THIS JUNCTION TURN RIGHT AND CONTINUE ALONG KING STREET WHICH BECOMES POORT ROAD, CONTINUE ALONG POORT ROAD, WHICH BECOMES HARRISMITH ROAD (R103), CONTINUE ALONG HARRISMITH ROAD (R103) TO ITS JUNCTION WITH THE N3, AT THIS JUNCTION BEAR LEFT AND CONTINUE ALONG THE N3 BEARING LEFT INTO MCKECHNIE STREET HARRISMITH (MAGISTERIAL DISTRICT OF HARRISMITH), CONTINUE ALONG MCKECHNIE STREET BEARING LEFT INTO THE HARRISMITH TERMINAL POINT, FROM THE HARRISMITH POINT RETURN ALONG MCKECHNIE STREET BEARING LEFT INTO THE N3, CONTINUE ALONG THE N3 TO ITS JUNCTION WITH THE R103 AT THE BALFOUR INTERCHANGE, AT THIS JUNCTION BEAR LEFT AND CONTINUE ALONG THE R103 TO ITS JUNCTION WITH THE R 23, AT THIS JUNCTION TURN LEFT AND CONTINUE ALONG THE R103 TO ITS JUNCTION WITH THE N3 AT THE OLD BARN INTERCHANGE, AT THIS JUNCTION BEAR RIGHT ONTO THE N3 AND CONTINUE ALONG THE N3 TO ITS JUNCTION WITH THE M2, AT THIS JUNCTION BEAR LEFT AND CONTINUE ALONG THE M2 TO ITS JUNCTION WITH THE BENROSE GLIDE OFF, AT THIS JUNCTION BEAR LEFT AND CONTINUE ALONG THE BENROSE GLIDE OFF TO ITS JUNCTION WITH RUVEN ROAD, AT THIS JUNCTION TURN RIGHT AND CONTINUE ALONG RUVEN ROAD TO ITS JUNCTION WITH THE MAIN REEF ROAD, AT THIS JUNCTION TURN LEFT AND CONTINUE ALONG MAIN REEF ROAD TO ITS JUNCTION WITH WOLHUTER STREET, AT THIS JUNCTION BEAR LEFT AND CONTINUE ALONG WOLHUTER STREET TO ITS JUNCTION WITH END STREET, AT THIS JUNCTION TURN RIGHT AND CONTINUE ALONG END STREET TO ITS JUNCTION WITH SIEMERT ROAD, AT THIS JUNCTION BEAR LEFT AND CONTINUE ALONG SIEMERT ROAD TO ITS JUNCTION WITH MOSELY STREET, AT THIS JUNCTION TURN LEFT AND CONTINUE ALONG MOSELY STREET TO ITS JUNCTION WITH END STREET, AT THIS JUNCTION TURN RIGHT AND CONTINUE ALONG END STREET TO ITS JUNCTION WITH JEPPE STREET, AT THIS JUNCTION TURN LEFT AND CONTINUE ALONG JEPPE STREET TO ITS JUNCTION WITH WANDERERS STREET WITH SMIT STREET, AT THIS JUNCTION TURN RIGHT AND CONTINUE ALONG SMIT STREET TO ITS JUNCTION WITH KLEIN STREET, AT THIS JUNCTION TURN RIGHT AND CONTINUE ALONG KLEIN STREET TURNING LEFT INTO THE NOORD STREET TERMINAL POINT, FROM THE NOORD STREET TERMINAL POINT CONTINUE THROUGH THE TERMINAL TO ITS JUNCTION WITH THE TWIST STREET BUS LANE, AT THIS JUNCTION TURN LEFT AND CONTINUE ALONG THE TWIST STREET BUS LANE TO ITS JUNCTION WITH WOLMARANS STREET, AT THIS JUNCTION TURN LEFT AND CONTINUE ALONG WOIMARANS STREET (WHICH BECOMES VILJOEN STREET) CONTINUE ALONG VILJOEN STREET (WHICH BECOMES SMIT STREET), CONTINUE ALONG SMIT STREET TO ITS JUNCTION WITH THE M1 AT THIS JUNCTION TURN RIGHT AND BEAR LEFT ONTO THE M1 AND CONTINUE ALONG THE M1 TO ITS JUNCTION WITH THE SOWETO GLIDE OFF, AT THIS JUNCTION BEAR LEFT AND CONTINUE ALONG THE SOWETO GLIDE OFF TO ITS JUNCTION WITH THE OLD POTCHEFSTROOM ROAD, AT THIS JUNCTION TURN RIGHT AND CONTINUE ALONG THE OLD POTCHEFSTROOM ROAD TO THE BARAGWANATH HOSPITAL TERMINAL POINT SITUATED IN SOWETO TOWNSHIP, JOHANNESBURG IN THE MAGISTERIAL DISTRICT OF JOHANNESBURG. FROM THE BARAGWANATH HOSPITAL TERMINAL POINT WHICH IS SITUATED IN THE MAGISTERIAL DISTRICT OF JOHANNESBURG TURN LEFT AND CONTINUE ALONG THE OLD POTCHEFSTROOM ROAD TO ITS JUNCTION WITH ROODEPOORT ROAD, AT THIS JUNCTION TURN RIGHT AND CONTINUE ALONG ROODEPOORT ROAD BEARING LEFT INTO LKWEZI DRIVE, CONTINUE ALONG IKWEZI DRIVE WHICH BECOMES DOBSONVILLE ROAD, CONTINUE ALONG DOBSONVILLE ROAD TO ITS JUNCTION WITH MAIN REEF ROAD (R41) AT THIS JUNCTION TURN LEFT AND CONTINUE ALONG MAIN REEF ROAD (R41) WHICH BECOMES RANDFONTEIN ROAD, CONTINUE ALONG RANDFONTEIN ROAD TURNING RIGHT INTO THE TERMINAL POINT SITUATED IN FRONT OF ROBINSONS EATING HOUSE, IN RANDFONTEIN WHICH IS SITUATED IN THE MAGISTERIAL DISTRICT OF RANDFONTEIN .

ALTERNATIVELY ROUTES TO BE PRESCRIBED BY THE RELEVANT LOCAL AUTHORITY.

SUBJECT TO THE CONDITION THAT NO INTERMEDIATE PASSENGERS BE PICKED UP OR SET DOWN BETWEEN BARAGWANATH AND LERATONG HOSPITAL ON BOTH THE FORWARD AND RETURN JOURNEY. BOTH POINTS INCLUSIVE



transport

Department:
Transport
Province of KwaZulu-Natal

GAZETTE

LGKZNG38-2019-JAN

REGION: ALL

RETURN JOURNEY

FROM THE TERMINAL POINT SITUATED IN FRONT OF ROBINSONS EATING HOUSE IN RANDFONTEIN WHICH IS SITUATED IN THE MAGISTERIAL DISTRICT OF RANDFONTEIN TURN LEFT INTO RANDFONTEIN ROAD AND CONTINUE ALONG RANDFONTEIN ROAD WHICH BECOMES MAIN REEF ROAD (R41) CONTINUE ALONG MAIN REEF ROAD TO ITS JUNCTION WITH DOBSONVILLE ROAD, AT THIS JUNCTION TURN RIGHT AND CONTINUE ALONG DOBSONVILLE ROAD, BEARING LEFT INTO IKWEZI DRIVE, CONTINUE ALONG IKWEZI DRIVE WHICH BECOMES ROODEPOORT ROAD, CONTINUE ALONG ROODEPOORT ROAD TO ITS JUNCTION WITH THE OLD POTCHEFSTROOM ROAD AT THIS JUNCTION TURN LEFT AND CONTINUE ALONG THE OLD POTCHEFSTROOM ROAD BEARING LEFT INTO THE BARAGWANATH HOSPITAL TERMINAL POINT, SITUATED IN SOWETO TOWNSHIP, JOHANNESBURG IN THE MAGISTERIAL DISTRICT OF JOHANNESBURG, FROM THE BARAGWANATH HOSPITAL TERMINAL POINT WHICH IS SITUATED IN THE MAGISTERIAL DISTRICT OF JOHANNESBURG, TURN RIGHT AND CONTINUE ALONG THE OLD POTCHEFSTROOM ROAD TO ITS JUNCTION WITH THE M1, AT THIS JUNCTION TURN LEFT AND CONTINUE ALONG THE M1 TO ITS JUNCTION WITH THE BRAAMFONTEIN GLIDE OFF, AT THIS JUNCTION BEAR LEFT AND CONTINUE ALONG THE BRAAMFONTEIN GLIDE OFF TO ITS JUNCTION WITH SMIT STREET, AT THIS JUNCTION TURN LEFT AND CONTINUE ALONG SMIT STREET TO ITS JUNCTION WITH KLEIN STREET, AT THIS JUNCTION TURN RIGHT AND CONTINUE ALONG KLEIN STREET TERMINAL POINT CONTINUE THROUGH THE TERMINAL POINT TO ITS JUNCTION WITH THE TWIST STREET BUS LANE AT THIS JUNCTION TURN RIGHT AND CONTINUE ALONG TWIST STREET BUS LANE TO ITS JUNCTION WITH PLEIN STREET, TO ITS JUNCTION WITH EDITH CAVELL STREET, AT THIS JUNCTION TURN LEFT AND CONTINUE ALONG EDITH CAVELL STREET TO ITS JUNCTION WITH BREE STREET, AT THIS JUNCTION TURN LEFT AND CONTINUE ALONG BREE STREET TO ITS JUNCTION WITH END STREET, AT THIS JUNCTION TURN LEFT AND CONTINUE ALONG END STREET TO ITS JUNCTION WITH ROCKEY STREET, AT THIS JUNCTION TURN RIGHT AND CONTINUE ALONG ROCKEY STREET TO ITS JUNCTION WITH VAN BEEK STREET, AT THIS JUNCTION TURN RIGHT AND CONTINUE ALONG VAN BEEK STREET TO ITS JUNCTION WITH BEACON ROAD, AT THIS JUNCTION TURN LEFT AND CONTINUE ALONG BEACON ROAD TO ITS JUNCTION WITH PAGE AND SHORE STREET, AT THIS JUNCTION TURN RIGHT AND CONTINUE ALONG PAGE STREET TO ITS JUNCTION WITH MARKET STREET, AT THIS JUNCTION TURN LEFT AND CONTINUE ALONG MARKET STREET TO ITS JUNCTION WITH BETTY STREET, AT THIS JUNCTION TURN RIGHT AND CONTINUE ALONG BETTY STREET TO ITS JUNCTION WITH WOLHUTER STREET, AT THIS JUNCTION BEAR LEFT INTO MAIN REEF ROAD AND CONTINUE ALONG MAIN ROAD TO ITS JUNCTION WITH M2, AT THIS JUNCTION TURN RIGHT AND CONTINUE ALONG THE M2 TO ITS JUNCTION WITH THE N3 GLIDE OFF, AT THIS JUNCTION BEAR LEFT ONTO THE N3 AND CONTINUE ALONG THE N3 TO ITS JUNCTION WITH THE R103 AT THE OLD BARN INTERCHANGE, AT THIS JUNCTION TURN LEFT AND CONTINUE ALONG THE R103, TO ITS JUNCTION WITH ROAD 23, AT THIS JUNCTION WITH THE N3 AT THE BALFOUR INTERCHANGE, AT THIS JUNCTION BEAR RIGHT AND CONTINUE ALONG THE N3 TO ITS JUNCTION WITH MCKECHNIE STREET HARRISMITH (MAGISTERIAL DISTRICT OF HARRISMITH) AT THIS JUNCTION TURN RIGHT AND CONTINUE ALONG MCKECHNIE STREET BEARING LEFT INTO THE HARRISMITH TERMINAL POINT, FROM THE HARRISMITH TERMINAL POINT RETURN ALONG MCKECHNIE STREET AND BEAR LEFT ONTO THE N3 CONTINUE ALONG THE N3 TO ITS JUNCTION WITH R103 AT THIS JUNCTION BEAR LEFT AND CONTINUE ALONG THE R103 WHICH BECOMES POORT ROAD, CONTINUE ALONG POORT ROAD WHICH BECOMES KING STREET CONTINUE ALONG KING STREET TO ITS JUNCTION WITH LYELL STREET AT THIS JUNCTION TURN LEFT AND CONTINUE ALONG LYELL STREET TO ITS JUNCTION WITH ALEXANDRA STREET AT THIS JUNCTION TURN RIGHT AND CONTINUE ALONG ALEXANDRA STREET TO THE ALEXANDRA STREET TERMINAL POINT, FROM THE ALEXANDRA STREET TERMINAL POINT RETURN ALONG ALEXANDRA STREET TO ITS JUNCTION WITH LYELL STREET, AT THIS JUNCTION TURN RIGHT AND CONTINUE ALONG LYELL STREET WHICH BECOMES CROWSHAW STREET, CONTINUE ALONG CROWSHAW STREET TO ITS JUNCTION WITH ALFRED STREET AT THIS JUNCTION TURN RIGHT AND CONTINUE ALONG ALFRED STREET TO ITS JUNCTION WITH ILLING ROAD, AT THIS JUNCTION TURN LEFT AND CONTINUE ALONG ILLING ROAD TO ITS JUNCTION WITH NEWCASTLE ROAD, AT THIS JUNCTION TURN LEFT AND CONTINUE ALONG WILLIS ROAD TO ITS JUNCTION WITH NEWCASTLE ROAD, AT THIS JUNCTION TURN RIGHT AND CONTINUE ALONG NEWCASTLE ROAD WHICH BECOMES ROAD 1 CONTINUE ALONG ROAD 1 TO ITS JUNCTION WITH ROAD 32 AT THIS JUNCTION TURN RIGHT AND CONTINUE ALONG ROAD 32 TO ITS JUNCTION WITH ROAD 538, AT THIS JUNCTION TURN RIGHT AND CONTINUE ALONG ROAD 538 WHICH ON ENTERING EZAKHENI BECOMES AN UNNAMED ROAD CONTINUE ALONG THIS UNNAMED ROAD TO ITS JUNCTION WITH AN UNNAMED ROAD AT THIS JUNCTION TURN LEFT AND CONTINUE ALONG THIS UNNAMED ROAD TO ITS JUNCTION WITH AN UNNAMED ROAD TO THE TERMINAL POINT SITUATED ON AN UNNAMED ROAD IN SECTION D. EZAKHENI TOWNSHIP (MAGISTERIAL DISTRICT OF KLIPRIVER)

ALTERNATIVELY ROUTES TO BE PRESCRIBED BY THE RELEVANT LOCAL AUTHORITY.

SUBJECT TO THE CONDITION THAT NO INTERMEDIATE PASSENGERS BE PICKED UP OR SET DOWN BETWEEN BARAGWANATH AND LERATONG HOSPITAL ON BOTH THE FORWARD AND RETURN JOURNEY. BOTH POINTS INCLUSIVE



transport

Department:
Transport
Province of KwaZulu-Natal

GAZETTE

LGKZNG38-2019-JAN

REGION: ALL

ROUTE 6(B)

PASSENGERS AND PERSONAL EFFECTS:

FROM: EZAKHENI TO BARAGWANATH HOSPITAL / RANDFONTEIN AND RETURN

ROUTE DESCRIPTION

FROM THE EZAKHENI SECTION D TERMINAL POINT SITUATED ON UNNAMED ROAD IN EZAKHENI TOWNSHIP CONTINUE ALONG THIS UNNAMED ROAD TO ITS JUNCTION WITH AN UNNAMED ROAD, AT THIS JUNCTION TURN LEFT AND CONTINUE ALONG THIS UNNAMED ROAD TO ITS JUNCTION WITH AN UNNAMED ROAD, AT THIS JUNCTION TURN RIGHT AND CONTINUE ALONG THIS UNNAMED ROAD WHICH ON LEAVING EZAKHENI TOWNSHIP BECOMES ROAD 538, CONTINUE ALONG ROAD 538 TO ITS JUNCTION WITH ROAD 32, AT THIS JUNCTION TURN LEFT AND CONTINUE ALONG ROAD 32 TO ITS JUNCTION WITH ROAD 1 AT THIS JUNCTION TURN LEFT AND CONTINUE ALONG ROAD 1 WHICH BECOMES NEWCASTLE ROAD, CONTINUE ALONG NEWCASTLE ROAD TO ITS JUNCTION WITH WILLIS ROAD, AT THIS JUNCTION TURN LEFT AND CONTINUE ALONG WILLIS ROAD TO ITS JUNCTION WITH ILLING ROAD, AT THIS JUNCTION TURN RIGHT AND CONTINUE ALONG ILLING ROAD TO ITS JUNCTION WITH ALFRED STREET AT THIS JUNCTION TURN RIGHT AND CONTINUE ALONG ALFRED STREET TO ITS JUNCTION WITH CROWSHAW STREET, AT THIS JUNCTION TURN LEFT AND CONTINUE ALONG CROWSHAW STREET WHICH BECOMES LYELL STREET, CONTINUE ALONG LYELL STREET TO ITS JUNCTION WITH ALEXANDRA STREET, AT THIS JUNCTION TURN LEFT AND CONTINUE ALONG ALEXANDRA STREET TO THE ALEXANDRA STREET TERMINAL POINT, FROM THE TERMINAL POINT RETURN ALONG ALEXANDRA STREET TO ITS JUNCTION WITH LYELL STREET, AT THIS JUNCTION TURN LEFT AND CONTINUE ALONG LYELL STREET TO ITS JUNCTION WITH KING STREET AT THIS JUNCTION TURN RIGHT AND CONTINUE ALONG KING STREET WHICH BECOMES POORT ROAD CONTINUE ALONG POORT ROAD, WHICH BECOMES HARRISMITH ROAD (R103), CONTINUE ALONG HARRISMITH ROAD (R103) TO ITS JUNCTION WITH THE N3, AT THIS JUNCTION BEAR LEFT AND CONTINUE ALONG THE N3 BEARING LEFT INTO MCKECHNIE STREET HARRISMITH (MAGISTERIAL DISTRICT OF HARRISMITH) CONTINUE ALONG L MCKECHNIE STREET BEARING LEFT INTO THE HARRISMITH TERMINAL POINT, FROM THE HARRISMITH TERMINAL POINT RETURN ALONG MCKECHNIE STREET BEARING LEFT INTO THE N3, CONTINUE ALONG THE N3 TO ITS JUNCTION WITH THE R103 AT THE BALFOUR INTERCHANGE. AT THIS JUNCTION BEAR LEFT AND CONTINUE ALONG THE R103 TO ITS JUNCTION WITH THE R23, AT THIS JUNCTION TURN LEFT AND CONTINUE ALONG THE R103 TO ITS JUNCTION WITH THE N3 AT THE OLD BARN INTERCHANGE, AT THIS JUNCTION BEAR RIGHT ONTO THE N3 AND CONTINUE ALONG THE N3 TO ITS JUNCTION WITH THE M2, AT THIS JUNCTION BEAR LEFT AND CONTINUE ALONG THE M2 TO ITS JUNCTION WITH THE BENROSE GLIDE OFF, AT THIS JUNCTION BEAR LEFT AND CONTINUE ALONG THE BENROSE GLIDE OFF TO ITS JUNCTION WITH RUVEN ROAD, AT THIS JUNCTION TURN RIGHT AND CONTINUE ALONG RUVEN ROAD TO ITS JUNCTION WITH THE MAIN REEF ROAD, AT THIS JUNCTION TURN LEFT AND CONTINUE ALONG MAIN REEF ROAD TO ITS JUNCTION WITH WOLHUTER STREET, AT THIS JUNCTION BEAR LEFT AND CONTINUE ALONG WOLHUTER STREET TO ITS JUNCTION WITH END STREET, AT THIS JUNCTION TURN RIGHT AND CONTINUE ALONG END STREET TO ITS JUNCTION WITH SIEMERT ROAD, AT THIS JUNCTION BEAR RIGHT AND CONTINUE ALONG SIEMERT ROAD TO ITS JUNCTION WITH MOSELEY STREET, AT THIS JUNCTION TURN LEFT AND CONTINUE ALONG MOSELEY STREET TO ITS JUNCTION WITH END STREET, AT THIS JUNCTION TURN RIGHT AND CONTINUE ALONG END STREET TO ITS JUNCTION WITH JEPPE STREET, AT THIS JUNCTION TURN LEFT AND CONTINUE ALONG JEPPE STREET TO ITS JUNCTION WITH WANDERERS STREET, AT THIS JUNCTION TURN RIGHT AND CONTINUE ALONG WANDERERS STREET, TO ITS JUNCTION WITH SMIT STREET, AT THIS JUNCTION TURN RIGHT AND CONTINUE ALONG SMIT STREET TO ITS JUNCTION WITH KLEIN STREET, AT THIS JUNCTION TURN RIGHT AND CONTINUE ALONG KLEIN STREET TURNING LEFT INTO THE NOORD STREET TERMINAL POINT, FROM THE NOORD STREET TERMINAL POINT CONTINUE THROUGH THE TERMINAL TO ITS JUNCTION WITH THE TWIST STREET BUS LANE, AT THIS JUNCTION TURN LEFT AND CONTINUE ALONG THE TWIST STREET BUS LANE TO ITS JUNCTION WITH WOLMARANS STREET, AT THIS JUNCTION TURN LEFT CONTINUE ALONG WOLMARANS STREET (WHICH BECOMES VILJOEN STREET) CONTINUE ALONG VILJOEN STREET (WHICH BECOMES SMIT STREET) CONTINUE ALONG SMIT STREET TO ITS JUNCTION WITH THE M1 AT THIS JUNCTION TURN RIGHT AND BEAR LEFT ONTO THE M1 AND CONTINUE ALONG THE M1 TO ITS JUNCTION WITH THE SOWETO GLIDE OFF, AT THIS JUNCTION BEAR LEFT AND CONTINUE ALONG THE SOWETO GLIDE OFF, TO ITS JUNCTION WITH THE OLD POTCHEFSTROOM ROAD, AT THIS JUNCTION TURN RIGHT AND CONTINUE ALONG THE OLD POTCHEFSTROOM ROAD TO THE BARAGWANATH HOSPITAL TERMINAL POINT SITUATED IN SOWETO TOWNSHIP, JOHANNESBURG IN THE MAGISTERIAL DISTRICT OF JOHANNESBURG, FROM THE BARAGWANATH HOSPITAL TERMINAL POINT WHICH IS SITUATED IN THE MAGISTERIAL DISTRICT OF JOHANNESBURG TURN RIGHT AND CONTINUE ALONG THE OLD POTCHEFSTROOM ROAD TO ITS JUNCTION WITH RIFLE RAND ROAD, AT THIS JUNCTION TURN LEFT AND CONTINUE ALONG RIFLE RANGE ROAD AND CONTINUE ALONG BARAGWANATH ROAD TO ITS JUNCTION WITH MAIN REEF ROAD (R41) AT THIS JUNCTION TURN LEFT AND CONTINUE ALONG MAIN REEF ROAD (R41) WHICH BECOMES RANDFONTEIN ROAD, CONTINUE ALONG RANDFONTEIN ROAD TURNING RIGHT INTO THE TERMINAL POINT SITUATED IN FRONT OF ROBINSONS EATING HOUSE IN RANDFONTEIN WHICH IS SITUATED IN



transport

Department:
Transport
Province of KwaZulu-Natal

GAZETTE

LGKZNG38-2019-JAN

REGION: ALL

THE MAGISTERIAL DISTRICT OF RANDFONTEIN.

ALTERNATIVELY ROUTE TO BE PRESCRIBED BY THE RELEVANT AUTHORITY
SUBJECT TO THE CONDITION THAT NO INTERMEDIATE PASSENGERS BE PICKED UP OR SET DOWN
BETWEEN BARAGWANATH AND LERATONG HOSPITAL ON BOTH FORWARD AND RETURN JOURNEY,
BOTH POINTS INCLUSIVE.

RETURN JOURNEY

FROM THE TERMINAL POINT SITUATED IN FRONT OF ROBINSONS EATING HOUSE IN RANDFONTEIN
WHICH IS SITUATED IN THE MAGISTERIAL DISTRICT RANDFONTEIN TURN LEFT INTO RANDFONTEIN
ROAD AND CONTINUE ALONG RANDFONTEIN ROAD WHICH BECOMES MAIN REEF ROAD (R41)
CONTINUE ALONG MAIN REEF ROAD TO ITS JUNCTION WITH BARAGWANATH ROAD AT THIS JUNCTION
TURN RIGHT AND CONTINUE ALONG BARAGWANATH ROAD TO THE JUNCTION WITH RIFLE RANGE
ROAD, AT THIS JUNCTION TURN RIGHT AND CONTINUE ALONG RIFLE RANGE ROAD TO ITS JUNCTION
WITH THE OLD POTCHEFSTROOM ROAD AT THIS JUNCTION TURN RIGHT AND CONTINUE ALONG THE
OLD POTCHEFSTROOM ROAD BEARING RIGHT INTO THE BARAGWANATH HOSPITAL TERMINAL POINT,
SITUATED IN SOWETO TOWNSHIP, JOHANNESBURG IN THE MAGISTERIAL DISTRICT OF
JOHANNESBURG, FROM THE BARAGWANATH HOSPITAL TERMINAL POINT WHICH IS SITUATED IN THE
MAGISTERIAL DISTRICT OF JOHANNESBURG, TURN RIGHT AND CONTINUE ALONG THE OLD
POTCHEFSTROOM ROAD TO ITS JUNCTION WITH THE M1, AT THIS JUNCTION TURN LEFT AND
CONTINUE ALONG THE M1 TO ITS JUNCTION WITH THE BRAAMFONTEIN GLIDE OFF, AT THIS JUNCTION
BEAR LEFT AND CONTINUE ALONG THE BRAAMFONTEIN GLIDE OFF TO ITS JUNCTION WITH SMIT
STREET TO ITS JUNCTION WITH KLEIN STREET AT THIS JUNCTION TURN RIGHT AND CONTINUE
ALONG KLEIN STREET BEARING LEFT INTO THE NOORD STREET TERMINAL POINT CONTINUE
THROUGH THE TERMINAL POINT TO ITS JUNCTION WITH TWIST STREET BUS LANE, AT THIS JUNCTION
TURN RIGHT AND CONTINUE ALONG TWIST STREET BUS LANE, TO ITS JUNCTION WITH PLEIN STREET,
AT THIS JUNCTION TURN RIGHT AND CONTINUE ALONG PLEIN TO ITS JUNCTION WITH EDITH CAVELL
STREET, AT THIS JUNCTION TURN LEFT AND CONTINUE ALONG EDITH CAVELL STREET TO ITS
JUNCTION WITH BREE STREET, AT THIS JUNCTION TURN LEFT AND CONTINUE ALONG BREE STREET
TO ITS JUNCTION WITH END STREET, AT THIS JUNCTION TURN LEFT AND CONTINUE ALONG END
STREET TO ITS JUNCTION WITH ROCKEY STREET, AT THIS JUNCTION TURN RIGHT AND CONTINUE
ALONG ROCKEY STREET TO ITS JUNCTION WITH VAN BEEK STREET, AT THIS JUNCTION TURN RIGHT
AND CONTINUE ALONG VAN BEEK STREET TO ITS JUNCTION WITH BEACON ROAD, AT THIS JUNCTION
TURN LEFT AND CONTINUE ALONG BEACON ROAD TO ITS JUNCTION WITH PAGE AND SHORE STREET,
AT THIS JUNCTION TURN RIGHT AND CONTINUE ALONG PAGE STREET TO ITS JUNCTION WITH
MARKET STREET, AT THIS JUNCTION TURN LEFT AND CONTINUE ALONG MARKET STREET TO ITS
JUNCTION WITH BETTY STREET, AT THIS JUNCTION TURN RIGHT AND CONTINUE ALONG BETTY
STREET TO ITS JUNCTION WITH WOLHUTER STREET, AT THIS JUNCTION BEAR LEFT INTO MAIN REEF
ROAD AND CONTINUE ALONG MAIN REEF ROAD TO ITS JUNCTION WITH M2, AT THIS JUNCTION TURN
RIGHT AND CONTINUE ALONG THE M2 TO ITS JUNCTION WITH THE N3 GLIDE OFF, AT THIS JUNCTION
BEAR LEFT ONTO THE N3 AND CONTINUE ALONG THE N3 TO ITS JUNCTION WITH THE R103 AT THE
OLD BARAGWANATH INTERCHANGE, AT THIS JUNCTION TURN LEFT AND CONTINUE ALONG THE R103
TO ITS JUNCTION WITH ROAD 23, AT THIS JUNCTION TURN RIGHT AND CONTINUE ALONG THE R103,
TO ITS JUNCTION WITH THE N3 AT THE BALFOUR INTERCHANGE, AT THIS JUNCTION BEAR RIGHT AND
CONTINUE ALONG THE N3 TO ITS JUNCTION WITH MCKECHNIE STREET HARRISMITH (MAGISTERIAL
DISTRICT OF HARRISMITH), AT THIS JUNCTION TURN RIGHT AND CONTINUE ALONG MCKECHNIE
STREET BEARING LEFT INTO THE HARRISMITH TERMINAL POINT, FROM THE HARRISMITH TERMINAL
POINT RETURN ALONG MCKECHNIE STREET AND BEAR LEFT ONTO THE N3 CONTINUE ALONG THE N3
TO ITS JUNCTION WITH R103, AT THIS JUNCTION BEAR LEFT AND CONTINUE ALONG THE R103 WHICH
BECOMES POORT ROAD CONTINUE ALONG POORT ROAD WHICH BECOMES KING STREET, CONTINUE
ALONG KING STREET TO ITS JUNCTION WITH LYELL STREET AT THIS JUNCTION TURN LEFT AND
CONTINUE ALONG LYELL STREET TO ITS JUNCTION WITH ALEXANDRA STREET, AT THIS JUNCTION
TURN RIGHT AND CONTINUE ALONG ALEXANDRA STREET TO BALFOUR INTERCHANGE, AT THIS
JUNCTION BEAR RIGHT AND CONTINUE ALONG THE N3 TO ITS JUNCTION WITH MCKECHNIE STREET
HARRISMITH (MAGISTERIAL DISTRICT OF HARRISMITH) AT THIS JUNCTION TURN RIGHT AND
CONTINUE ALONG MCKECHNIE STREET BEARING LEFT INTO THE HARRISMITH TERMINAL POINT,
FROM THE HARRISMITH TERMINAL POINT RETURN ALONG MCKECHNIE STREET AND BEAR LEFT ONTO
THE N3 CONTINUE ALONG THE N3 TO ITS JUNCTION WITH R 103 AT THIS JUNCTION BEAR LEFT AND
CONTINUE ALONG THE R103 WHICH BECOMES POORT ROAD CONTINUE ALONG POORT ROAD WHICH
BECOMES KING STREET, CONTINUE ALONG KING STREET TO ITS JUNCTION WITH LYELL STREET, AT
THIS JUNCTION TURN LEFT AND CONTINUE ALONG LYELL STREET TO ITS JUNCTION WITH
ALEXANDRA STREET, AT THIS JUNCTION TURN RIGHT AND CONTINUE ALONG ALEXANDRA STREET TO
THE ALEXANDRA STREET TERMINAL POINT FROM THE ALEXANDRA STREET TERMINAL POINT RETURN
ALONG ALEXANDRA STREET TO ITS JUNCTION WITH LYELL STREET, AT THIS JUNCTION TURN RIGHT
AND CONTINUE ALONG LYELL STREET WHICH BECOMES CROWSHAW STREET CONTINUE ALONG
CROWSHAW STREET TO ITS JUNCTION WITH ALFRED STREET, AT THIS JUNCTION TURN RIGHT AND

**transport**

Department:
Transport
Province of KwaZulu-Natal

GAZETTE

LGKZNG38-2019-JAN

REGION: ALL

CONTINUE ALONG ALFRED STREET TO ITS JUNCTION WITH ILLING ROAD, AT THIS JUNCTION TURN LEFT AND CONTINUE ALONG ILLING ROAD TO ITS JUNCTION WITH WILLIS ROAD AT THIS JUNCTION TURN LEFT AND CONTINUE ALONG WILLIS ROAD TO ITS JUNCTION WITH NEWCASTLE ROAD, AT THIS JUNCTION TURN RIGHT AND CONTINUE ALONG NEWCASTLE ROAD WHICH BECOMES ROAD 1 AND CONTINUE ALONG ROAD 1 TO ITS JUNCTION WITH ROAD 32, AT THIS JUNCTION TURN RIGHT AND CONTINUE ALONG ROAD 32 TO ITS JUNCTION WITH ROAD 538, AT THIS JUNCTION TURN RIGHT AND CONTINUE ALONG ROAD 538 WHICH ON ENTERING EZAKHENI BECOMES AN UNNAMED ROAD CONTINUE ALONG THIS UNNAMED ROAD TO ITS JUNCTION WITH AN UNNAMED ROAD, AT THIS JUNCTION TURN LEFT AND CONTINUE ALONG THIS UNNAMED ROAD TO ITS JUNCTION WITH AN UNNAMED ROAD, AT THIS JUNCTION TURN RIGHT AND CONTINUE ALONG THIS UNNAMED ROAD TO THE TERMINAL POINT SITUATED ON AN UNNAMED ROAD IN SECTION D EZAKHENI TOWNSHIP (MAGISTERIAL DISTRICT OF KLIPRIVER).

ALTERNATIVELY ROUTES TO BE PRESCRIBED BY THE RELEVANT LOCAL AUTHORITY.

SUBJECT TO THE CONDITION THAT NO INTERMEDIATE PASSENGERS BE PICKED UP OR SET DOWN BETWEEN BARAGWANATH AND LERATONG HOSPITAL ON BOTH THE FORWARD AND RETURN JOURNEY. BOTH POINTS INCLUSIVE.



transport

Department:
Transport
Province of KwaZulu-Natal

GAZETTE

LGKZNG38-2019-JAN

REGION: ALL

1) Application Number: APP0104693	2) Gazette Number: LGKZNG38-2019-JAN
3) Applicant: NP MBATHA ID NO. 6304090545088 Association: INANDA-CROSSROADS TAXI ASSOCIATION	4) Applicant Address: 50 GREEN WOOD RD VERULAM 4339
5) Existing Licence Holder: TM MBATHA ID NO. 6210195522080	6) Existing Licence Holder Address: 7CASTLEHILL NEWLANDS WEST KWAZULU NATAL KWA-ZULU NATAL 4037
7) Type of application: DECEASED TRANSFER AND NEW OPERATING LICENCE	8) Operating Licence Number: LKNKZN0117754
9) Vehicle Type: MINIBUS TAXI	10) 1 X 9-16 (SEATED) + 0 (STANDING)
11) Region: GREATER NORTH	
12.1	1. FROM EMTSHEBENI TAXI RANK TO KWAMASHU CROSSROADS RIGHT ALONG M25, RIGHT MALANDELA ROAD RIGHT TO CROSSROADS TAXI RANK.
12.2	2. FROM EMTSHEBENI TAXI RANK TO KWAMASHU MENS HOSTEL RIGHT TO MALANDELA ROAD, LEFT INTO MUSA ROAD, LEFT INTO JABULA ROAD AND PROCEED TO THE END POINT AT THE INTERSECTION OF JABULA ROAD AND NTOKOZO ROAD.
12.3	3. FROM EMTSHEBENI TAXI RANK USING ROUTE TO M25, EMTSHEBHENI TAXI RANK AND TO AREAS DESCRIBED ABOVE TO TONGAAT TAXI RANK PROCEED ALONG NTOKOZO ROAD, RIGHT MUSA ROAD, RIGHT MALANDELA ROAD, INTO HANSLET ROAD, RIGHT ABERDARE DRIVE, RIGHT PHOENIX HIGHWAY, PASS MAHATMA GHANDI MEMORIAL HOSPITAL LEFT R102, TURN RIGHT PHOENIX HIGHWAY, LEFT R102, RIGHT INANDA ROAD, LEFT IRELAND STREET, DROP OFF AT VERULAM TAXI RANK, TURN AROUND AT THE RANK AND PROCEED ON IRELAND STREET, RIGHT INANDA, RIGHT R102, LEFT INTO MARKET LANE AND PROCEED TO TONGAAT TAXI RANK AND RETURN BACK ON THE SAME ROUTE. TO VERULAM TAXI RANK PROCEED ALONG NTOKOZO ROAD, RIGHT MUSA ROAD, RIGHT MALANDELA ROAD, RIGHT INTO M25 ALONG M25, LEFT INTO R102, TURN RIGHT PHOENIX HIGHWAY, LEFT INTO R102, RIGHT INANDA ROAD, LEFT TURN IRELAND STREET DROP OFF AT VERULAM TAXI RANK AND RETURN THE SAME ROUTE.
12.4	4. FROM EMTSHEBENI TO MOLWENI VIA EMEPHINI & GWALA'S HOUSE FROM EMTSHEBHENI TAXI RANK ON M25, STRAIGHT TO P138, LEFT DALMEY MAIN ROAD UNTIL EMEPHINI DAM AND RETURN BACK ON THE SAME ROUTE. FROM EMTSHEBHENI TAXI RANK M25, STRAIGHT TO P138 TURNING AT THE INTERSECTION P138 AND MOLWENI ROAD AT GWALA'S HOUSE AND RETURN BACK ON THE SAME ROUTE.



transport

Department:
Transport
Province of KwaZulu-Natal

GAZETTE

LGKZNG38-2019-JAN

REGION: ALL

1) Application Number: APP0104357	2) Gazette Number: LGKZNG38-2019-JAN
3) Applicant: DJ HADEBE ID NO. 6606165630086 Association: NOT AVAILABLE	4) Applicant Address: PO BOX82696 PMBURG KWA-ZULU NATAL 3200
5) Existing Licence Holder: NOT APPLICABLE ID NO. NOT APPLICABLE	6) Existing Licence Holder Address: NOT APPLICABLE
7) Type of application: NEW OPERATING LICENCE	8) Operating Licence Number: NOTAVAILABLE
9) Vehicle Type: OTHER	10) 1 X 0 (SEATED)
11) Region: UMGUNGUNDLOVU	
12.1	<p>THE JOURNEY START FROM 20279 MZONGWANE LOCATION WHICH IS WHERE I LIVE AT 06:00AM. I THEN JOIN EDENDALE ROAD AND TURN LEFT I THEN TURN RIGHT ZANOMUSA ROAD AND PICK CHILDREN FROM HOUSE 20192, 21060, 21826, 21058, 55199 I THEN GO BACK AND JOIN EDENDALE ROAD AND TURN RIGHT. I DRIVE STRAIGHT AND TURN LEFT TO NDELESHANE ROAD AND PICK CHILDREN FROM HOUSE 20398, 160203. I THEN COME BACK AND JOIN EDENDALE ROAD AND PINE STREET STRAIGHT, I THEN TURN RIGHT TO BOOM STREET AND I GO STRAIGHT AND DROP CHILDREN AT BERG STREET PRIMARY SCHOOL AND OPEN GATE SCHOOL, I THEN JOIN EAST STREET AND TURN LEFT TO GREY TOWN ROAD, I DRIVE STRAIGHT AND TURN LEFT TO FOREST HILL PRIMARY SCHOOL AND DROP CHILDREN AND THIS IS WHERE I FINISHED DROPPING AT 7:30.</p> <p>I THEN PICK CHILDREN FROM FORESTHILL PRIMARY 14:30 AND TURN RIGHT TO GREY TOWN ROAD. I THEN TURN RIGHT TO EAST STREET AND JOIN BOOM STREET AND PICK CHILDREN FROM BERG STREET PRIMARY SCHOOL AND OPEN GATE SCHOOL. I DRIVE STRAIGHT AND TURN LEFT INTO PINE STREET THEN EDENDALE ROAD. I DRIVE STRAIGHT AND TAKE RIGHT TO NDELESHANE ROAD AND DROP CHILDREN AND I COME BACK AND JOIN EDENDALE ROAD AND DRIVE STRAIGHT. I THEN TURN LEFT AND DRIVE STRAIGHT I THEN TURN LEFT TO ZANOMUSA ROAD AND DROP CHILDREN AND I FINISHED AT 15:30PM.</p>



transport

Department:
Transport
Province of KwaZulu-Natal

GAZETTE

LGKZNG38-2019-JAN

REGION: ALL

1) Application Number: APP0105542	2) Gazette Number: LGKZNG38-2019-JAN
3) Applicant: CS DLAMINI ID NO. 6509120694082 Association: NGWELEZANE TAXI ASSOCIATION	4) Applicant Address: PO BOX 79186 EMPANGENI KWA ZULU NATAL 3880
5) Existing Licence Holder: NOT APPLICABLE ID NO. NOT APPLICABLE	6) Existing Licence Holder Address: NOT APPLICABLE
7) Type of application: NEW OPERATING LICENCE	8) Operating Licence Number: NOTAVAILABLE
9) Vehicle Type: MINIBUS	10) 1 X 14 (SEATED) + 0 (STANDING)
11) Region: UTHUNGULU	
12.1	FROM NGWELEZANE INTO AMANGWE HIGHWAY PROCEED TO D880 AND RETURN OR TURN LEFT INTO MADLEBE ROAD AND RETURN.
12.2	NGWELEZANE TO RICHARDSBAY FROM NGWELEZANE INTO NGWELEZANE ROAD LEFT INTO TANNER AND RIGHT INTO MAIN ROAD R34 (JOHN ROSS HIGHWAY) TURN LEFT INTO GELEIRGANG AND TURN INTO ALLUMINA ALLE TO CHACKLINE TURN RIGHT INTO GUIDEN GRACHT TURN LEFT INTO BULLION BOULAVARD TURN LEFT OR RIGHT INTO CBD AND RETURN PROCEED TO JOHN ROSS HIGHWAY BY KRUGER RAND AND TURN RIGHT INTO R34 (MTUBA ROAD) TURN RIGHT ALKAN STRAND (BEACHES) AND RETURN.
12.3	FROM NGWELEZANE INTO NGWELEZANE ROAD TURN RIGHT INTO (OLD N2) R102 TURN RIGHT INTO D1557 AND RETURN OR PROCEED TO NGWELEZANE HOSPITAL.
12.4	FROM NGWELEZANE TAXI RANK TO POINT WITHIN THE PROVINCE OF KZN ONLY. NO PICKING UP OR SETTING DOWN OF PASSENGERS EN ROUTE.
12.5	FROM NGWELEZANE INTO NGWELEZANE INTO THANDUYISE DRIVE OR MANGOSUTHU HIGHWAY TURN LEFT INTO D1557 AND RETURN (IF MANGOSUTHU HIGHWAY TURN RIGHT).
12.6	FROM NGWELEZANE INTO NGWELEZANE ROAD TURN LEFT INTO TANNER ROAD AND TURN RIGHT INTO RANK B AND RETURN OR PROCEED TO TANNER ROAD AND TURN RIGHT THEN TURN LEFT INTO MAIN ROAD (ESHOWE ROAD) AND LEFT INTO FRANK BULL AND RIGHT INTO OLD MAIN ROAD, TURN RIGHT OXLAND ROAD TO MAXWELL ROAD AND TURN LEFT INTO LOT 63 OR PROCEED TO COMMERCIAL ROAD AND TURN RIGHT THEN LEFT INTO UNION STREET TO NPA (WAR MEMMORIAL HOSPITAL) AND LEFT INTO UKHULA STREET TURN RIGHT INTO BIYELA STREET AND LEFT INTO MAXWELL STREET AND TURN LEFT INTO SMITH STREET AND RIGHT TO COMMERCIAL ROAD OR TURN LEFT FROM NGWELEZANE INTO WESTERN BYPASS MR 166 (MELMOTH ROAD) AND PROCEED TO UKHULA STREET OR TURN RIGHT INTO MAIN ROAD R34 (ESHOWE ROAD) AND TURN LEFT INTO MAXWELL STREET AND RETURN OR FROM NGWELEZANE ROAD TURN LEFT INTO DUNFORD ROAD AND TURN LEFT INTO GEMIN ROAD AND LEFT INTO SIGMA CRESCENT PROCEED TO GEMIN ROAD TURN LEFT TO DUNFORD ROAD AND TURN RIGHT INTO PRESIDENT SWART AND LEFT INTO MAIN ROAD OR TURN LEFT INTO PRESIDENT SWART TURN RIGHT INTO DUNN ROAD AND LEFT OR RIGHT TO FRANK BULL.
12.7	FROM NGWELEZANE INTO NGWELEZANE ROAD TURN RIGHT INTO (OLD N3) R102 TURN RIGHT INTO UNIVERSITY PARK AND RETURN.
12.8	NGWELEZANE TO EMPANGENI AND EMPANGENI RAIL. FROM APPROVED TAXI RANK IN NGWELEZANE BY NGWELEZANE ROAD PICK UP AND DROP OF LEFT INTO INKANYAMBA DRIVE AT UMLATHUZE VILLAGE PICK AND DROP LEFT INTO INQE AVENUE PICK AND DROP LEFT INTO INKANYAMBA DRIVE TURN RIGHT INTO MR166 WESTERN BYPASS PICK AND DROP TURN RIGHT INTO R34 ESHOWE ROAD TURN LEFT INTO MAXWELL STREET DROP OFF TURN RIGHT INTO R34 ESHOWE ROAD TURN LEFT INTO WEIGHTMAN AVENUE PICK AND DROP TURN LEFT INTO APOLO AVE PICK AND DROP TO PRESIDENT SWART AND RETURN.



transport

Department:
Transport
Province of KwaZulu-Natal

GAZETTE

LGKZNG38-2019-JAN

REGION: ALL

12.9	<p>ALTERNATIVE.</p> <p>FROM NGWELEZANE ROAD LEFT INTO INKANYAMBA DRIVE PICK AND DROP LEFT INTO INQE AVENUE AT UMHLATHUZE VILLAGE PICK AND DROP TURN RIGHT INTO INKANYAMBA DRIVE PICK AND DRIVE TURN LEFT INTO NGWELEZANE ROAD PICK AND DROP TURN LEFT INTO TANNER ROAD TURN RIGHT INTO APPROVED TAXI RANK AND RETURN.</p>
12.10	<p>.ALTERNATIVE</p> <p>FROM NGWELEZANE ROAD TURN LEFT INTO DUNNFORD ROAD PICK AND DROP TURN LEFT INTO PRESIDENT SWART PICK UP AND DROP TURN RIGHT INTO WEIGHTMAN AVENUE TURN RIGHT INTO OXLAND STRAIGHT TO MAXWELL STREET PICK AND DROP TURN LEFT INTO LOT 63 DROP OFF AND RETURN.</p>
12.11	<p>ALTERNATIVE.</p> <p>FROM DUNNFORD ROAD TURN RIGHT INTO PRESIDENT SWART PICK AND DROP TURN LEFT INTO PAUL AVENUE PICK AND DROP TURN LEFT INTO HOSPITAL ROAD PICK AND DROP TURN LEFT INTO UNION STREET PICK AND DROP TURN RIGHT INTO COMMERCIAL ROAD PICK AND DROP TURN LEFT INTO MAXWELL STREET TURN RIGHT INTO LOT 63 DROP OFF AND RETURN.</p>
12.12	<p>NGWELEZANE TO ISIGISI.</p> <p>FROM APPROVED TAXI RANK IN NGWELEZANE LEFT INTO EMANGWENI HIGHWAY TURN LEFT MAKHOSONKE ROAD PICK AND DROP TURN RIGHT INKANYEZI ROAD PICK AND DROP TURN LEFT INTO MADLEBE ROAD PICK AND DROP TO ISIGISI AND RETURN.</p>



transport

Department:
Transport
Province of KwaZulu-Natal

GAZETTE

LGKZNG38-2019-JAN

REGION: ALL

1) Application Number: APP0105957	2) Gazette Number: LGKZNG38-2019-JAN
3) Applicant: M KUNENE ID NO. 7002205646085 Association: ZAMOKUHLE TAXI ASSOCIATION (PAULPIETERS)	4) Applicant Address: P.O. BOX 85 PAULPIETERSBURG 3180
5) Existing Licence Holder: G KUNENE ID NO. 4305195214084	6) Existing Licence Holder Address: P O BOX 85 PAULPIETERSBURG KWA ZULU NATAL 3180
7) Type of application: DECEASED TRANSFER	8) Operating Licence Number: LGKZN1003000064
9) Vehicle Type: MINIBUS	10) 1 X 15 (SEATED) + 0 (STANDING)
11) Region: UTHUKELA	
12.1	LUNERBURG TO PAULPIETERSBURG FROM APPROVED TAXI RANK AT LUNERBURG TO APPROVED TAXI IN PAULPIETERSBURG FROM LUNERBURG TO JOIN MARK STREET, TURN RIGHT TO MIDDLE STREET, TURN LEFT STRAIGHT TO KRUGER STREET, STRAIGHT INTO THE RANK, DROP AND PICK PASSENGERS.
12.2	LUTHILUNYE TO PAULPIETERSBURG FROM APPROVED TAXI RANK AT LUTHILUNYE TO APPROVED TAXI RANK IN PAULPIETERSBURG FROM LUTHILUNYE TO JOIN MARK STREET, TURN RIGHT TO MIDDLE STREET, TURN LEFT STRAIGHT TO KRUGER STREET, STRAIGHT INTO THE RANK,
12.3	FROM PAULPIETERSBURG TO NEWCASTLE FROM PAULPIETERSBURG TAXI RANK AT KRUGER STREET, TURN RIGHT TO JOUBERT STREET, TURN RIGHT TO KERK STREET, TURN LEFT TO HIGH STREET, JOIN R33, STRAIGHT ON WITH R33, TURN RIGHT TO R34, PASS OSIZWENI, AND DROP PASSENGERS, PASS MADADENI AND DROP PASSENGERS, STRAIGHT WITH VOORTREKKER STREET, TURN LEFT WITH KERK STREET AND TURN RIGHT WITH ALLEN STREET, STRAIGHT TO NEWCASTLE TAXI RANK, DROP AND PICK PASSENGERS.
12.4	PAULPIETERSBURG TO DURBAN FROM PAULPIETERSBURG TAXI RANK AT KRUGER STREET TO DURBAN, TURN RIGHT TO JOUBERT STREET, TURN RIGHT TO KERK STREET, TURN LEFT TO HIGH STREET TO JOIN R33, PASS STILWATER, STRAIGHT INTO R33 TO DUNDEE, TURN RIGHT INTO R33, PASS POMEROY AND DROP PASSENGERS, PASS TUGELA FERRY TAXI RANK AND DROP PASSENGERS, PASS COLENZO ROAD INTO R74, TURN LEFT R33 INTO COKEY STREET, STRAIGHT INTO THE RANK AND DROP PASSENGERS PASS COLENZO STREET INTO R74, TURN LEFT R33, THROUGH TO NEW HANOVER AND DROP PASSENGERS, PASS PIETERMARITZBURG AND DROP PASSENGERS, PASS MARIANHILL TOLL PLAZA, INTO N3, STRAIGHT TO DURBAN PASS N3 OR M4 AND R102, PASS NORTH COAST, STRAIGHT TO ALICE STREET, TURN LEFT TO UMGNGENI ROAD, INTO R102, STRAIGHT INTO FYNN STREET, THROUGH INTO NEW DURBAN STATION, DROP AND PICK PASSENGERS.



transport

Department:
Transport
Province of KwaZulu-Natal

GAZETTE

LGKZNG38-2019-JAN

REGION: ALL

12.5	<p>PAULPIETTERSBURG TO JOHANNESBURG</p> <p>FROM PAULPIETTERSBURG TAXI RANK TURN RIGHT TO KRUGER STREET, TURN LEFT TO JOUBERT STREET, TURN RIGHT TO MARK STREET, INTO R33, PIET RETIEF TAXI RANK AND DROP PASSENGERS, TURN TO N2 FROM R33, PASS KERK STREET, PIET RETIEF TO ERMELO AND DROP PASSENGERS, N2 FROM ERMELO, TURN RIGHT TO BORDER STREET, TURN LEFT INTO WEDGE WOOD LANE, TURN RIGHT INTO SLUITEN STREET, TURN LEFT INTO JOUBERT STREET, RIGHT INTO ENNIS STREET, PASS ERMELO TAXI RANK AND DROP PASSENGERS, LEFT INTO OOSTHUIZEN STREET, RIGHT INTO BETHAL AT ROAD N17, FROM BETHAL TAXI RANK AND DROP PASSENGERS, GO STRAIGHT INTO SCHEEPERS STREET, RIGHT INTO DANWAL STREET, TURN RIGHT AND TAKE THE N17 TO TRICHARD, FROM TRICHARD AND DROP PASSENGERS, GO STRAIGHT WITH VOORTREKKER STREET AND USING THE N17 GO TO KINGROSS TAXI RANK AND DROP PASSENGERS, FROM KINGROSS TAXI RANK USE THE MAIN ROAD AND GO STRAIGHT TO LEANDRA TAXI RANK AND DROP PASSENGERS USING THE N17 FROM LEANDRA USE NORDA STREET AND GO STRAIGHT TO SPRINGS TAXI RANK AND DROP PASSENGERS WITH THE R29 AND PASS DEVON, FROM SPRINGS USING THE ERMELO ROAD, GO STRAIGHT TO THE R29, TURN RIGHT WITH R29, INTO PAUL KRUGER STREET AND THEN GO STRAIGHT TO BENONI USING THE R29, TURN LEFT TO MAIN REEF ROAD, TURN RIGHT TO MAIN REEF ROAD, LEFT INTO THE R23 USING THE HEIDELBERG ROAD, RIGHT AT THE M56 LANCASTER ROAD, TURN RIGHT TO DAGERHAM ROAD, TURN LEFT TO BOLTON ROAD, TURN TO LIVERPOOL ROAD, TURN LEFT TO LUTON ROAD TO BENONI TAXI RANK, DROP AND PICK PASSENGERS, FROM BENONI TAXI RANK, TURN RIGHT TO BIRMINGHAM ROAD, LEFT TO THE M56, LINCOLN ROAD, LEFT INTO COMMISSION STREET TO BOKSBURG TAXI RANK AND DROP PASSENGERS, TURN RIGHT TO RONDEBULT ROAD M46 TO GERMISTON TURN RIGHT TO RAILWAY STREET TO GERMISTON TAXI RANK, DROP AND PICK PASSENGERS, FROM GERMISTON TAXI RANK, GO STRAIGHT, RAND ROAD, TURN RIGHT TO JACK STREET, LEFT INTO THE M2 TO JOHANNESBURG, GO STRAIGHT ON THE M2 TO JOHANNESBURG AND TURN LEFT INTO HARROW ROAD USING THE M31 OFF RAMP, TURN LEFT INTO CHARLES STREET, TURN RIGHT INTO END STREET, FROM END STREET GO STRAIGHT TO NOORD AND CLAIM TAXI RANK, DROP AND PICK PASSENGERS.</p>
12.6	<p>BILANYONI TO PAULPIETERSBURG.</p> <p>FROM PIENSRAND ROAD P271, VIA NGWANYA, TURN LEFT TO JOIN R33, STRAIGHT INTO MARK STREET, TURN LEFT INTO HIGH STREET, TURN LEFT INTO KRUGER STREET RIGHT INTO TAXI RANK, PICK AND DROP PASSENGERS.</p>
12.7	<p>APPROVED TAXI RANK AT LUJOJWANA TO APPROVED TAXI RANK IN PAULPIETTERSBURG.</p> <p>FROM LUJOJWANA, PIENSRAND ROAD P271, TURN LEFT TO JOIN R33, STRAIGHT INTO MARK STREET, TURN LEFT INTO JOUBERT STREET, TURN RIGHT INTO THE TAXI RANK, DROP AND PICK PASSENGERS.</p>
12.8	<p>FROM ZAMOKUHLE (PAUL) TAXI RANK TO POINT WITHIN THE PROVINCE OF KZN ONLY. NO PICKING UP OR SETTING DOWN OF PASSENGERS EN ROUTE.</p>
12.9	<p>BHADENI TO PAULPIETERSBURG</p> <p>FROM PIENSRAND ROAD P271, TURN LEFT INTO HIGH STREET, TURN LEFT INTO KRUGER STREET INTO THE TAXI RANK, PICK AND DROP PASSENGERS.</p> <p>FROM PIENSRAND ROAD P271, TURN LEFT TO JOIN R33, STRAIGHT TO MARK STREET, TURN LEFT INTO JOUBERT STREET, TURN RIGHT INTO KERK STREET, TURN RIGHT INTO THE TAXI RANK AT KRUGER STREET, DROP AND PICK PASSENGERS.</p>
12.10	<p>MDWADLAZA TO PAULPIETERSBURG</p> <p>FROM MDWADLAZA INTO PIENSRAND P271, TURN LEFT TO JOIN R33, STRAIGHT INTO MARK STREET TURN INTO JOUBERT</p>
12.11	<p>DUMBE TO PAULPIETERSBURG</p> <p>FROM DUMBE LOCATION TURN RIGHT TO JOIN R33, STRAIGHT INTO MARK STREET, TURN LEFT INTO HIGH STREET, TURN LEFT INTO KRUGER STREET, RIGHT INTO THE TAXI RANK, PICK AND DROP PASSENGERS</p>



transport

Department:
Transport
Province of KwaZulu-Natal

GAZETTE

LGKZNG38-2019-JAN

REGION: ALL

12.12	<p>NKEMBENI TO PAULPIETERSBURG FROM APPROVED TAXI RANK AT NKEMBENI TO APPROVED TAXI RANK IN PAULPIETERSBURG FROM PIENSRAND ROAD P271 TURN LEFT TO JOIN PAULPIETERSBURG FROM THOLAKELE JOIN PIENSRAND ROAD P271, TURN LEFT TO JOIN R33, STRAIGHT INTO MARK STREET, TURN INTO HIGH STREET, TURN LEFT INTO KRUGER STREET, RIGHT INTO THE TAXI RANK, DROP AND PICK PASSENGERS</p> <p>FROM PIENSRAND ROAD P271, TURN LEFT TO JOIN R33, STRAIGHT TO MARK STREET, TURN INTO JOUBERT STREET, TURN RIGHT INTO KERK STREET, TURN RIGHT INTO THE TAXI RANK, PICK AND DROP PASSENGERS</p>
12.13	<p>LONGRIDGE TO PAULPIETERSBURG FROM APPROVED TAXI RANK AT LONGRIDGE TURN LEFT TO JOIN R33, STRAIGHT TO PAULPIETERSBURG, TURN LEFT TO HIGH STREET, TURN RIGHT INTO KRUGER STREET, STRAIGHT INTO THE RANK, DROP AND PICK PASSENGERS</p>
12.14	<p>MANGOSUTHU TO PAULPIETERSBURG FROM MANGOSUTHU INTO PIENSRAND ROAD P271, TURN LEFT TO R33, STRAIGHT INTO MARK STREET, TURN INTO JOUBERT STREET, TURN RIGHT INTO TAXI RANK, DROP AND PICK PASSENGERS</p>
12.15	<p>OPHUZANE TO PAULPIETERSBURG FROM OPHUZANE, JOIN PIENSRAND ROAD P271, TURN LEFT TO JOIN R33, STRAIGHT INTO MARK STREET, TURN INTO JOUBERT STREET, TURN RIGHT INTO KERK STREET, TURN RIGHT INTO THE TAXI RANK, DROP AND PICK PASSENGERS</p>
12.16	<p>THOLAKELE TO PAULPIETERSBURG FROM APPROVED TAXI RANK IN THOLAKELE, JOIN PIENSRAND ROAD P271, TURN LEFT TO JOIN R33 STRAIGHT INTO MARK STREET, TURN LEFT INTO HIGH STREET, TURN LEFT INTO KRUGER STREET, INTO THE RANK, PICK AND DROP PASSENGERS</p>
12.17	<p>UBIVANYANA TO PAULPIETERSBURG FROM UBIVANYANA TURN LEFT TO JOIN R33, STRAIGHT TO PAULPIETERSBURG, TURN LEFT TO HIGH STREET, TURN RIGHT INTO KRUGER STREET, STRAIGHT INTO THE RANK, PICK AND DROP PASSENGERS</p>
12.18	<p>KLEMPSLUST TO PAULPIETERSBURG FROM APPROVED TAXI RANK KLEMPSLUST TURN LEFT TO JOIN R33, STRAIGHT TO PAULPIETERSBURG, TURN LEFT TO HIGH STREET, TURN RIGHT INTO KRUGER STREET, STRAIGHT INTO THE RANK, DROP AND PICK PASSENGERS</p>
12.19	<p>PAULPIETERSBURG TO VRYHEID FROM TAXI RANK PAULPIETERSBURG TO VRYHEID, STRAIGHT TO NATAL SPAR, TURN RIGHT INTO R33, RIGHT INTO TAXI RANK IN VRYHEID.</p>



transport

Department:
Transport
Province of KwaZulu-Natal

GAZETTE

LGKZNG38-2019-JAN

REGION: ALL

1) Application Number: APP0103853	2) Gazette Number: LGKZNG38-2019-JAN
3) Applicant: <input type="checkbox"/> EAGLE LINER TRANSPORT (PTY) LTD ID NO. 2016/417570/07 Association: NOT AVAILABLE	4) Applicant Address: PO BOX 4183 WILLOWTON PIETERMARITZBURG 3200
5) Existing Licence Holder: LINEREAGLE CC LINEREAGLE CC ID NO. 9600030723	6) Existing Licence Holder Address: 231 ROYSTON ROAD PIETERMARITZBURG 3201 3201
7) Type of application: NORMAL TRANSFER AND CONVERSION	8) Operating Licence Number: 1311179
9) Vehicle Type: BUS	10) 1 X 70 (SEATED) + 0 (STANDING)
11) Region: UMGUNGUNDLOVU	
12.1	<p>ANNEXURE A1 ROUTE THE CONVEYANCE OF PASSENGERS AND THEIR PERSONAL EFFECTS: FORWARD JOURNEY FROM THE CENTENARY ROAD TERMINAL POINT SITUATED IN CENTENARY ROAD DURBAN IN THE MAGISTERIAL DISTRICT OF DURBAN VIA PIETERMARITZBURG (MAGISTERIAL DISTRICT OF PIETERMARITZBURG) VIA HARRISMITH (MAGISTERIAL DISTRICT OF HARRISMITH), VIA BARAGWANATH HOSPITAL TERMINAL POINT SITUATED IN SOWETO TOWNSHIP JOHANNESBURG IN THE MAGISTERIAL DISTRICT OF JOHANNESBURG TO THE TERMINAL POINT SITUATED IN FRONT OF ROBINSONS EATING HOUSE IN RANDFONTEIN WHICH IS SITUATED IN THE MAGISTERIAL DISTRICT OF RANDFONTEIN. FROM THE CENTENARY ROAD TERMINAL POINT CONTINUE ALONG CENTENARY ROAD BEARING LEFT INTO MARKET ROAD CONTINUE ALONG MARKET ROAD TO ITS JUNCTION WITH LEOPOLD STREET AND CANNONGATE ROAD, AT THIS JUNCTION TURN RIGHT AND CONTINUE ALONG CANNONGATE ROAD BEARING RIGHT INTO THE WESTERN FREEWAY, AND CONTINUE ALONG THE WESTERN FREEWAY WHICH BECOMES THE N3 CONTINUE ALONG THE N3 TO ITS JUNCTION TO THE NEW GERMANY \ SARNIA OFF RAMP, AT THIS JUNCTION BEAR LEFT AND CONTINUE ALONG THE OFF RAMP TO ITS JUNCTION WITH STAPLETON ROAD AT THIS JUNCTION TURN RIGHT AND CONTINUE ALONG STAPLETON ROAD MAGISTERIAL DISTRICT OF PINETOWN) TO ITS JUNCTION WITH OLD MAIN ROAD, AT THIS JUNCTION TURN LEFT AND CONTINUE ALONG OLD MAIN ROAD TO ITS JUNCTION WITH RICHMOND ROAD, AT THIS JUNCTION BEAR LEFT AND CONTINUE ALONG RICHMOND ROAD TO ITS JUNCTION WITH R613 ON-RAMP AT THIS JUNCTION TURN RIGHT ONTO THE R613 ON-RAMP AND CONTINUE ONTO THE R613 TO ITS JUNCTION WITH N3 CONTINUE ALONG N3 TO ITS JUNCTION WITH THE ORTHMANN ROAD OFF RAMP (MAGISTERIAL DISTRICT OF PIETERMARITZBURG) AT THIS JUNCTION TURN LEFT AND CONTINUE ALONG THE OHRTMANN ROAD OFF RAMP TO ITS JUNCTION WITH OHRTMANN ROAD AT THIS JUNCTION TURN LEFT AND CONTINUE ALONG OHRTMANN ROAD TO ITS JUNCTION WITH ECHO ROAD AT THIS JUNCTION TURN RIGHT AND CONTINUE ALONG ECHO ROAD WHICH BECOMES EAST STREET CONTINUE ALONG EAST STREET TO ITS JUNCTION WITH PIETERMARITZ STREET AT THIS JUNCTION TURN LEFT AND CONTINUE ALONG PIETERMARITZBURG STREET TO ITS JUNCTION WITH COMMERCIAL ROAD AT THIS JUNCTION TURN LEFT AND CONTINUE ALONG COMMERCIAL ROAD TO ITS JUNCTION WITH LONGMARKET STREET AT THIS JUNCTION TURN LEFT AND CONTINUE ALONG LONGMARKET STREET TO ITS JUNCTION WITH BOSHOF STREET AT THIS JUNCTION TURN LEFT AND CONTINUE ALONG BOSHOF STREET WHICH BECOMES CHATTERTON ROAD CONTINUE ALONG CHATTERTON ROAD BEARING RIGHT AROUND THE TRAFFIC CIRCLE INTO TOWN BUSH ROAD, CONTINUE ALONG TOWN BUSH ROAD TO ITS JUNCTION WITH THE N3 ON RAMP AT THIS JUNCTION BEAR RIGHT AND CONTINUE ALONG THE N3 ON RAMP BEARING LEFT ONTO THE N3, CONTINUE ALONG THE N3 TO ITS JUNCTION WITH THE MOOI RIVER OFF RAMP (MAGISTERIAL DISTRICT OF LIONS RIVER) AT THIS JUNCTION TURN LEFT AND CONTINUE ALONG THE MOOI RIVER OFF RAMP TO ITS JUNCTION WITH THE MAIN MOOI RIVER \ GREYTOWN ROAD (R622), AT THIS JUNCTION TURN LEFT AND CONTINUE ALONG THE MAIN MOOI RIVER \ GREYTOWN ROAD (R622) TO ITS JUNCTION WITH THE MOOI RIVER \ HOWICK ROAD (R103) AT THIS JUNCTION TURN RIGHT AND CONTINUE ALONG THE MOOI RIVER \ HOWICK ROAD (R103) TURNING LEFT INTO THE MOOI RIVER HIGHWAY GARAGE. FROM THE MOOI RIVER HIGHWAY GARAGE TURN RIGHT INTO THE MOOI RIVER \ HOWICK ROAD (R103), AND CONTINUE ALONG THE MOOI RIVER \ HOWICK ROAD (R103) TO ITS</p>



transport

Department:
Transport
Province of KwaZulu-Natal

GAZETTE

LGKZNG38-2019-JAN

REGION: ALL

JUNCTION WITH THE MAIN MOOI RIVER \ GREYTOWN ROAD (R622) AT THIS JUNCTION TURN LEFT AND CONTINUE ALONG THE MAIN MOOI RIVER\GREYTOWN ROAD R622) TO ITS JUNCTION WITH THE N3 ON RAMP AT THIS JUNCTION TURN LEFT AND CONTINUE ALONG THE N3 ON RAMP BEARING LEFT ONTO THE N3, CONTINUE ALONG THE N3 BEARING LEFT INTO MCKECHNIE STREET HARRISMITH (MAGISTERIAL DISTRICT OF HARRISMITH) CONTINUE ALONG MCKECHNIE STREET BEARING LEFT INTO THE HARRISMITH TERMINAL POINT. FROM THE HARRISMITH TERMINAL POINT RETURN ALONG MCKECHNIE STREET BEARING LEFT INTO THE N3, CONTINUE ALONG THE N3 TO ITS JUNCTION WITH THE R103 AT THE BALFOUR INTERCHANGE. AT THIS JUNCTION BEAR LEFT AND CONTINUE ALONG THE R103 TO ITS JUNCTION WITH THE R23, AT THIS JUNCTION TURN LEFT AND CONTINUE ALONG THE R103 TO ITS JUNCTION WITH THE N3 AT THE OLD BARN INTERCHANGE, AT THIS JUNCTION BEAR RIGHT ONTO THE N3 AND CONTINUE ALONG THE N3 TO ITS JUNCTION WITH THE M2 AT THIS JUNCTION BEAR LEFT AND CONTINUE ALONG THE M2 TO ITS JUNCTION WITH THE BENROSE GLIDE OFF, AT THIS JUNCTION BEAR LEFT AND CONTINUE ALONG THE BENROSE GLIDE OFF TO ITS JUNCTION WITH RUVEN ROAD, AT THIS JUNCTION TURN RIGHT AND CONTINUE ALONG RUVEN ROAD TO ITS JUNCTION WITH MAIN REEF ROAD AT THIS JUNCTION TURN LEFT AND CONTINUE ALONG MAIN REEF ROAD TO ITS JUNCTION WITH WOLHUTER STREET, AT THIS JUNCTION BEAR LEFT AND CONTINUE ALONG WOLHUTER STREET TO ITS JUNCTION WITH END STREET, AT THIS JUNCTION TURN RIGHT AND CONTINUE ALONG END STREET TO ITS JUNCTION WITH SIEMERT ROAD, AT THIS JUNCTION BEAR RIGHT AND CONTINUE ALONG SIEMERT ROAD TO ITS JUNCTION WITH MOSELEY STREET, AT THIS JUNCTION TURN LEFT INTO MOSELEY STREET AND CONTINUE ALONG MOSELEY STREET TO ITS JUNCTION WITH END STREET, AT THIS JUNCTION TURN RIGHT AND CONTINUE ALONG END STREET TO ITS JUNCTION WITH JEPPE STREET, AT THIS JUNCTION TURN LEFT INTO JEPPE STREET AND CONTINUE ALONG JEPPE STREET TO ITS JUNCTION WITH WANDERERS STREET, AT THIS JUNCTION TURN RIGHT AND CONTINUE ALONG WANDERERS STREET, TO ITS JUNCTION WITH SMIT STREET, AT THIS JUNCTION TURN RIGHT AND CONTINUE ALONG SMIT STREET TO ITS JUNCTION WITH KLEIN STREET, AT THIS JUNCTION TURN RIGHT AND CONTINUE ALONG KLEIN STREET TURNING LEFT INTO THE NOORD STREET TERMINAL POINT. FROM THEN NOORD STREET TERMINAL POINT CONTINUE THROUGH THE TERMINAL TO ITS JUNCTION WITH THE TWIST STREET BUS LANE AT THIS JUNCTION TURN LEFT AND CONTINUE ALONG THE TWIST STREET BUS LANE TO ITS JUNCTION WITH WOLMARANS STREET AT THIS JUNCTION TURN LEFT AND CONTINUE ALONG WOLMARANS STREET (WHICH BECOMES VILJOEN STREET), CONTINUE ALONG VILJOEN STREET (WHICH BECOMES SMIT STREET) CONTINUE ALONG SMIT STREET TO ITS JUNCTION WITH THE M1, AT THIS JUNCTION TURN RIGHT AND BEAR LEFT ONTO THE M1 AND CONTINUE ALONG THE M1 TO ITS JUNCTION WITH THE SOWETO GLIDE OFF AT THIS JUNCTION TURN RIGHT AND CONTINUE ALONG THE OLD POTCHEFSTROOM ROAD TO THE BARAGWANATH HOSPITAL TERMINAL POINT SITUATED IN SOWETO TOWNSHIP, JOHANNESBURG IN THE MAGISTERIAL DISTRICT OF JOHANNESBURG. FROM THE BARAGWANATH HOSPITAL TERMINAL POINT WHICH IS SITUATED IN THE MAGISTERIAL DISTRICT OF JOHANNESBURG TURN LEFT AND CONTINUE ALONG THE OLD POTCHEFSTROOM ROAD TO ITS JUNCTION WITH ROODEPOORT ROAD, AT THIS JUNCTION TURN RIGHT AND CONTINUE ALONG ROODEPOORT ROAD BEARING LEFT INTO IKWEZI DRIVE CONTINUE ALONG IKWEZI DRIVE WHICH BECOMES DOBSONVILLE ROAD, CONTINUE ALONG DOBSONVILLE ROAD TO ITS JUNCTION WITH MAIN REEF ROAD (R41) AT THIS JUNCTION TURN LEFT AND CONTINUE ALONG MAIN REEF ROAD (R41) WHICH BECOMES RANDFONTEIN ROAD, CONTINUE ALONG RANDFONTEIN ROAD TURNING RIGHT INTO THE TERMINAL POINT SITUATED IN FRONT OF ROBINSONS EATING HOUSE, IN RANDFONTEIN WHICH IS SITUATED IN THE MAGISTERIAL DISTRICT OF RANDFONTEIN.

ALTERNATIVELY ROUTES TO BE PRESCRIBED BY THE RELEVANT LOCAL AUTHORITY.

ROUTE

THE CONVEYANCE OF PASSENGERS AND THEIR PERSONAL EFFECTS:

RETURN JOURNEY

FROM THE TERMINAL POINT SITUATED IN FRONT OF ROBINSONS EATING HOUSE IN RANDFONTEIN WHICH IS SITUATED IN THE MAGISTERIAL DISTRICT OF RANDFONTEIN TURN LEFT INTO RANDFONTEIN ROAD AND CONTINUE ALONG RANDFONTEIN ROAD WHICH BECOMES MAIN REEF ROAD R41) CONTINUE ALONG MAIN REEF ROAD TO ITS JUNCTION WITH DOBSONVILLE ROAD, AT THIS JUNCTION TURN RIGHT AND CONTINUE ALONG DOBSONVILLE ROAD, BEARING LEFT INTO IKWEZI DRIVE, CONTINUE ALONG IKWEZI DRIVE WHICH BECOMES ROODEPOORT ROAD, CONTINUE ALONG ROODEPOORT ROAD TO ITS JUNCTION WITH THE OLD POTCHEFSTROOM ROAD AT THIS JUNCTION TURN LEFT AND CONTINUE ALONG THE OLD POTCHEFSTROOM ROAD BEARING LEFT INTO THE BARAGWANATH HOSPITAL TERMINAL POINT, SITUATED IN SOWETO TOWNSHIP, JOHANNESBURG IN THE MAGISTERIAL DISTRICT OF JOHANNESBURG.

FROM THE BARAGWANATH HOSPITAL TERMINAL POINT SITUATED IN SOWETO TOWNSHIP JOHANNESBURG, CONTINUE ALONG THE OLD POTCHEFSTROOM ROAD TO ITS JUNCTION WITH THE M1, AT THIS JUNCTION TURN LEFT AND CONTINUE ALONG M1 TO ITS JUNCTION WITH THE BRAAMFONTEIN GLIDE OFF, AT THIS JUNCTION BEAR LEFT AND CONTINUE ALONG THE BRAAMFONTEIN GLIDE OFF TO ITS JUNCTION WITH SMIT STREET AT THIS JUNCTION TURN LEFT AND



transport

Department:
Transport
Province of KwaZulu-Natal

GAZETTE

LGKZNG38-2019-JAN

REGION: ALL

CONTINUE ALONG SMITH STREET TO ITS JUNCTION WITH KLEIN STREET, AT THIS JUNCTION TURN RIGHT AND CONTINUE ALONG KLEIN STREET BEARING LEFT INTO THE NOORD STREET TERMINAL POINT. FROM THE NOORD STREET TERMINAL POINT CONTINUE THROUGH THE TERMINAL TO ITS JUNCTION WITH THE TWIST STREET BUS LANE AT THIS JUNCTION TURN RIGHT AND CONTINUE ALONG TWIST STREET BUS LANE, TO ITS JUNCTION WITH PLEIN STREET, AT THIS JUNCTION TURN RIGHT AND CONTINUE ALONG PLEIN STREET TO ITS JUNCTION WITH EDITH CAVELL STREET, AT THIS JUNCTION TURN LEFT AND CONTINUE ALONG EDITH CAVELL STREET TO ITS JUNCTION WITH BREE STREET, AT THIS JUNCTION TURN LEFT AND CONTINUE ALONG BREE STREET TO ITS JUNCTION WITH END STREET, AT THIS JUNCTION TURN LEFT AND CONTINUE ALONG END STREET TO ITS JUNCTION WITH ROCKEY STREET AT THIS JUNCTION TURN RIGHT AND CONTINUE ALONG ROCKEY STREET TO ITS JUNCTION WITH VAN BEEK STREET, AT THIS JUNCTION TURN RIGHT AND CONTINUE ALONG VAN BEEK STREET TO ITS JUNCTION WITH BEACON ROAD, AT THIS JUNCTION TURN LEFT AND CONTINUE ALONG BEACON ROAD TO ITS JUNCTION WITH PAGE AND SHORE STREETS, AT THIS JUNCTION TURN RIGHT AND CONTINUE ALONG PAGE STREET TO ITS JUNCTION WITH MARKET STREET, AT THIS JUNCTION TURN LEFT AND CONTINUE ALONG MARKET STREET TO ITS JUNCTION WITH BETTY STREET, AT THIS JUNCTION TURN RIGHT AND CONTINUE ALONG BETTY STREET TO ITS JUNCTION WITH WOLHUTER STREET, AT THIS JUNCTION BEAR LEFT INTO MAIN REEF ROAD, AND CONTINUE ALONG MAIN REEF ROAD TO ITS JUNCTION WITH M2, AT THIS JUNCTION TURN RIGHT AND CONTINUE ALONG THE M2 TO ITS JUNCTION WITH THE N3 GLIDE OFF, AT THIS JUNCTION BEAR LEFT ONTO THE N3 AND CONTINUE ALONG THE N3 TO ITS JUNCTION WITH THE R554, AT THIS JUNCTION TURN LEFT AND CONTINUE ALONG THE R554 TO ITS JUNCTION WITH R103, AT THIS JUNCTION TURN RIGHT AND CONTINUE TO ITS JUNCTION WITH THE N3 AT THE BALFOUR INTERCHANGE, AT THIS JUNCTION BEAR RIGHT AND CONTINUE ALONG THE N3 TO ITS JUNCTION WITH MC KECHNIE STREET, HARRISMITH (MAGISTERIAL DISTRICT OF HARRISMITH) AT THIS JUNCTION TURN RIGHT AND CONTINUE ALONG MC KECHNIE STREET BEARING LEFT INTO THE HARRISMITH TERMINAL POINT. FROM THE HARRISMITH TERMINAL POINT RETURN ALONG TO MC KECHNIE STREET AND BEARING LEFT ONTO THE N3, CONTINUE ALONG THE N3 TO ITS JUNCTION WITH THE MOOIRIVIER OFF RAMP (MAGISTERIAL DISTRICT OF LIONS RIVER) AT THIS JUNCTION BEAR LEFT AND CONTINUE ALONG MOOI RIVER OFF RAMP TO ITS JUNCTION WITH THE MOOI RIVER \ GREYTOWN ROAD (R622), AT THIS JUNCTION TURN RIGHT AND CONTINUE ALONG THE MOOI RIVER\GREYTOWN ROAD (R622) TO ITS JUNCTION WITH THE MOOI RIVER\HOWICK ROAD (R103) AT THIS JUNCTION TURN RIGHT AND CONTINUE ALONG THE MOOI RIVER\HOWICK ROAD (R103) TURNING LEFT INTO THE MOOI RIVER HIGHWAY GARAGE. FROM THE MOOI RIVER HIGHWAY GARAGE TURN RIGHT INTO THE MOOI RIVER\HOWICK ROAD (R103) AND CONTINUE ALONG THE MOOI RIVER\ HOWICK ROAD (R103) TO ITS JUNCTION WITH THE MOOI RIVER \GREYTOWN ROAD (R622) AT THIS JUNCTION TURN LEFT AND CONTINUE ALONG THE MOOI RIVER \GREYTOWN ROAD (R622) TO ITS JUNCTION WITH THE N3 ON RAMP, AT THIS JUNCTION TURN RIGHT AND CONTINUE ALONG THE N3 ON RAMP BEARING LEFT ONTO THE N3, CONTINUE ALONG THE N3 TO ITS JUNCTION WITH THE BOSHOF STREET OFF RAMP (MAGISTERIAL DISTRICT OF PIETERMARITZBURG) AT THIS JUNCTION TURN LEFT AND CONTINUE ALONG THE BOSHOF STREET OFF RAMP TO ITS JUNCTION WITH TOWN BUSH ROAD AT THIS JUNCTION BEAR LEFT AND CONTINUE ALONG TOWN BUSH ROAD BEARING RIGHT AROUND THE TRAFFIC CIRCLE INTO CHATTERTON ROAD, CONTINUE ALONG CHATTERTON ROAD WHICH BECOMES BOSHOF STREET, CONTINUE ALONG BOSHOF STREET TO ITS JUNCTION WITH PIETERMARITZ STREET, AT THIS JUNCTION TURN RIGHT AND CONTINUE ALONG PIETERMARITZ STREET TO ITS JUNCTION WITH COMMERCIAL ROAD, AT THIS JUNCTION TURN LEFT AND CONTINUE ALONG COMMERCIAL ROAD TO ITS JUNCTION WITH LONGMARKET STREET, AT THIS JUNCTION TURN LEFT AND CONTINUE ALONG LONGMARKET STREET TO ITS JUNCTION WITH EAST STREET AT THIS JUNCTION TURN RIGHT AND CONTINUE ALONG EAST STREET WHICH BECOMES ECHO ROAD, CONTINUE ALONG ECHO ROAD BEARING LEFT INTO OHRTMANN ROAD, CONTINUE ALONG OHRTMANN ROAD TO ITS JUNCTION WITH THE N3 ON RAMP AT THIS JUNCTION TURN RIGHT AND CONTINUE ALONG THE ON RAMP TO ITS JUNCTION WITH THE N3, AT THIS JUNCTION BEAR LEFT AND CONTINUE ALONG THE N3 TO ITS JUNCTION WITH THE MARIANHILL INTERCHANGE, AT THIS JUNCTION TURN LEFT AND CONTINUE ALONG THE MARIANHILL INTERCHANGE TO ITS JUNCTION WITH RICHMOND ROAD, AT THIS JUNCTION TURN LEFT AND CONTINUE ALONG RICHMOND ROAD TO ITS JUNCTION WITH OLD MAIN ROAD, AT THIS JUNCTION TURN RIGHT AND CONTINUE ALONG OLD MAIN ROAD TO ITS JUNCTION WITH STAPLETON ROAD, AT THIS JUNCTION TURN RIGHT AND CONTINUE ALONG STAPLETON ROAD TO THE N3 ON RAMP AT THIS JUNCTION TURN LEFT AND CONTINUE ALONG THE N3 ON RAMP BEARING LEFT ONTO THE N3, CONTINUE ALONG THE N3 WHICH ON ENTERING DURBAN BECOMES THE WESTERN FREEWAY. CONTINUE ALONG THE WESTERN FREEWAY BEARING LEFT INTO OLD DUTCH ROAD, CONTINUE ALONG OLD DUTCH ROAD, WHICH BECOMES ALICE STREET, CONTINUE ALONG ALICE STREET TO ITS JUNCTION WITH CROSS STREET, AT THIS JUNCTION TURN LEFT AND CONTINUE ALONG CROSS STREET TO ITS JUNCTION WITH CARLISLE STREET AT THIS JUNCTION TURN LEFT AND CONTINUE ALONG CARLISLE STREET TO ITS JUNCTION WITH CENTENARY ROAD TO THE CENTENARY ROAD TERMINAL POINT SITUATED IN CENTENARY ROAD DURBAN IN THE MAGISTERIAL DISTRICT OF



transport

Department:
Transport
Province of KwaZulu-Natal

GAZETTE

LGKZNG38-2019-JAN

REGION: ALL

DURBAN.

ALTERNATIVELY ROUTES TO BE PRESCRIBED BY THE RELEVANT LOCAL AUTHORITY.

SUBJECT TO THE CONDITION THAT THIS TRANSPORTATION MAY BE CONDUCTED ONLY BY MEANS OF A SINGLE DECKER BUS WITH A SEATING CAPACITY OF NOT LESS THAN SIXTY PASSENGERS AND SUBJECT TO THE RESTRICTION THAT NO INTERMEDIATE PERSONS BE CONVEYED BETWEEN BARAGWANATH AND LERATONG HOSPITAL ON THE FORWARD AND RETURN TRIPS

ROUTE

THE CONVEYANCE OF PASSENGERS AND THEIR PERSONAL EFFECTS:

FROM THE CENTENARY ROAD TERMINAL POINT CONTINUE ALONG CENTENARY ROAD WHICH ON CROSSING ALICE STREET, BECOMES MARKET ROAD, CONTINUE ALONG MARKET ROAD TO ITS JUNCTION WITH LEOPOLD STREET, AT THIS JUNCTION TURN RIGHT AND CONTINUE ALONG LEOPOLD STREET CROSSING THE WARWICK AVENUE AND CANNONGATE ROAD INTERSECTIONS. JOIN THE N3 AND CONTINUE ALONG THE N3 TO THE OHRTMANN ROAD OFF RAMP (PIETERMARITZBURG), AT THIS JUNCTION TURN LEFT AND CONTINUE ALONG OHRTMANN ROAD TO ITS JUNCTION WITH ECHO ROAD AT THIS JUNCTION, TURN RIGHT AND CONTINUE ALONG ECHO ROAD BEARING LEFT INTO EAST STREET, CONTINUE ALONG EAST STREET TO THE EAST STREET TERMINAL POINT. FROM THE TERMINAL POINT, RETURN ALONG EAST STREET TO ITS JUNCTION WITH CHURCH STREET, AT THIS JUNCTION TURN LEFT AND CONTINUE ALONG CHURCH STREET TO THE N3 ON RAMP, AT THIS JUNCTION TURN LEFT AND CONTINUE ALONG THE ON RAMP TO ITS JUNCTION WITH THE N3, AT THIS JUNCTION TURN LEFT AND CONTINUE ALONG THE N3 TO THE MOOIRIVER PLAZA TURN OFF, AT THIS JUNCTION TURN LEFT AND CONTINUE TO THE MOOIRIVER HIGHWAY GARAGE, FROM THE MOOIRIVER HIGHWAY GARAGE RETURN TO THE MOOIRIVER PLAZA AND JOIN N3. PROCEED PAST TUGELA TOLL TO HARRISMITH AND THEN RIGHT INTO MCKEHNIE STREET PAST SIR HENRY MOTEL INTO HARRISMITH BUS RANK. FROM HARRISMITH BUS RANK CONTINUE ALONG MCKEHNIE STREET TO JOIN N3 AND TO CONTINUE ALONG THE N3 TO JOIN THE M2 WEST AND CONTINUE ALONG THE M2 WEST TO JOIN THE M2 SOUTH AND THEN CONTINUE VIA THE SHORTEST ROUTE TO THE BARAGWANATH HOSPITAL FROM THE BHARAGWANATH HOSPITAL TERMINAL POINT WHICH IS SITUATED IN THE MAGISTERIAL DISTRICT OF JOHANNESBURG TURN LEFT AND CONTINUE ALONG THE OLD POTCHEFSTROOM ROAD TO ITS JUNCTION WITH ROODEPOORT ROAD, AT THIS JUNCTION TURN RIGHT AND CONTINUE ALONG ROODEPOORT ROAD BEARING LEFT INTO IKWEYI DRIVE, CONTINUE ALONG IKWEYI DRIVE WHICH BECOMES DOBSONVILLE ROAD, CONTINUE ALONG DOBSONVILLE ROAD TO ITS JUNCTION WITH MAIN REEF ROAD (R41) WHICH BECOMES RANDFONTEIN ROAD, CONTINUE ALONG RANDFONTEIN ROAD TURNING RIGHT INTO THE TERMINAL POINT SITUATED IN FRONT OF ROBINSONS EATING HOUSE, IN RANDFONTEIN WHICH IS SITUATED IN THE MAGISTERIAL DISTRICT OF RANDFONTEIN AND RETURN TO DURBAN VIA THE ROUTE DESCRIBED ABOVE IN REVERSE.

SUBJECT TO THE CONDITION THAT THIS TRANSPORTATION MAY BE CONDUCTED ONLY BY MEANS OF A SINGLE DECKER BUS WITH A SEATING CAPACITY OF NOT LESS THAN SIXTY PASSENGERS AND SUBJECT TO THE RESTRICTION THAT NO INTERMEDIATE PERSONS BE CONVEYED BETWEEN BARAGWANATH AND LERATONG HOSPITAL ON THE FORWARD AND RETURN TRIPS.

ROUTE

FROM THE TERMINAL POINT SITUATED AT THE STAR OF THE SEA ON ROAD ZD 1847 (MAGISTERIAL DISTRICT OF INGWAVUMA) VIA MKUZE (MAGISTERIAL DISTRICT OF UBOMBO) PONGOLA, PIET RETIEF, ERMELO, BETHAL, TRICHARDT, KINROSS, LEANDRA, DEVON, SPRINGS, JOHANNESBURG, RANDFONTEIN.

INWARD JOURNEY

FROM THE TERMINAL POINT SITUATED AT THE STAR OF THE SEA ON ROAD ZD 1847 IN THE (MAGISTERIAL DISTRICT OF INGWAVUMA) CONTINUE ALONG THIS ROAD PAST MANGUZI HOSPITAL TO THE POINT WHERE THIS ROAD BECOMES 522\2, PROCEED ALONG THIS ROAD 522\2 TO THE POINT WHERE THIS ROAD BECOMES 522\1 CONTINUE ALONG ROAD 522\1 TO ITS JUNCTION WITH N2 AND AT THIS JUNCTION TURN TO THE LEFT JOINING N2 AND PROCEED ALONG N2 TO ITS JUNCTION WITH ROAD ZM 234 AND AT THIS JUNCTION TURN LEFT AND PROCEED ALONG ROAD ZM 234 TO ITS JUNCTION WITH MAIN STREET. AT THIS JUNCTION KEEP LEFT AND PROCEED ALONG MAIN STREET TO ITS JUNCTION WITH STATION STREET. AT THIS JUNCTION, TURN TO THE RIGHT AND LEFT INTO KUMZE BUS RANK, SITUATED OPPOSITE MKUZE SHOPPING CENTRE (MAGISTERIAL DISTRICT OF UBOMBO).

FROM THIS POINT CROSS STATION STREET THUS JOINING MAIN STREET AND CONTINUE ALONG MAIN STREET TO ITS JUNCTION WITH ROAD ZM 234. AT THIS JUNCTION TURN RIGHT JOINING ROAD ZM 234 AND PROCEED ALONG ROAD ZM 234 TO ITS JUNCTION WITH N2. AT THIS POINT TURN RIGHT AND PROCEED ALONG N2 TO ITS JUNCTION WITH UNNAMED ROAD AND AT THIS POINT TURN RIGHT AND PROCEED TO GOLELA BORDER GATE OF SWAZILAND.

FROM GOLELA BORDER GATE OF SWAZILAND PROCEED ALONG THE UNNAMED ROAD TO ITS



transport

Department:
Transport
Province of KwaZulu-Natal

GAZETTE

LGKZNG38-2019-JAN

REGION: ALL

JUNCTION WITH N2. AT THIS JUNCTION TURN RIGHT JOINING N2 AND PROCEED ALONG N2 WHICH BECOMES R29 TO THE POINT OPPOSITE NEXT TO PONGOLA SOUTH AFRICAN TRANSPORT SERVICES. FROM THE POINT OPPOSITE NEXT TO PONGOLA SOUTH AFRICAN TRANSPORT SERVICES CONTINUE ALONG R29 PAST ITSHELEJUBA HOSPITAL, MAHAMBABURGH TURN OFF TO SWAZILAND BORDER, PAULPIETERSBURG TURN OFF PROCEED ALONG R29 AND ENTER PIET RETIEF. UPON ENTERING PIET RETIEF OPPOSITE HOSPITAL TURN LEFT INTO GERHARD BUHMER STREET LEFT INTO MOHAMMEDIA STREET, LEFT INTO BUS RANK. EXIT RANK RIGHT INTO BADAT STREET, LEFT INTO MANSOOR STREET, RIGHT INTO GERHARD BUHMER STREET LEFT INTO R29. UPON ENTERING TOWN KEEP LEFT WHERE ROAD R29 BECOMES BRAND STREET AND TURN RIGHT INTO MARK STREET CROSS KRUGER STREET AND PROCEED ALONG MARK STREET TO ITS JUNCTION WITH THEO MOCKE STREET, AT THIS JUNCTION TURN TO THE RIGHT AND PROCEED ALONG THEO MOCKE STREET TO ITS JUNCTION WITH PREMIER STREET. AT THIS POINT TURN LEFT JOINING PREMIER STREET WHICH BECOMES R29\N17 CONTINUE ALONG THIS ROAD PAST ISWEPE, PERDEKOP TURN OFF PAST SHEEPMOOR TURN OFF AND ENTER ERMELO WHERE ROAD R29\N17 BECOMES VOORTREKKER STREET. TURN RIGHT INTO BORDER STREET LEFT INTO WEDGEWOOD ROAD, RIGHT INTO SLUITER STREET LEFT INTO OOSTHUISE STREET TO BETHAL ROAD. CROSS BETHAL ROAD INTO NELSPAN ROAD LEFT INTO MERCURY AVENUE INTO BUS RANK, EXIT RANK INTO MERCURY AVENUE RIGHT INTO NELSPAN ROAD TO BETHAL ROAD, LEFT ON R29\N17 TO BETHAL PAST DAVEL TURN OFF ENTER BETHAL WHERE R29\N17 BECOMES SCHEEPERS STREET. CONTINUE ALONG THIS ROAD, RIGHT INTO KERK STREET LEFT INTO THE RANK. EXIT RANK RIGHT INTO KERK STREET, RIGHT INTO SCHEEPERS STREET, RIGHT INTO CLERCQ STREET, LEFT INTO DAMWAL STREET TO THE STOP STREET. TURN RIGHT INTO EEUFEE STREET TO THE R29\N17 TURN - OFF. TURN LEFT ONTO R29\N17 AND CONTINUE ALONG THIS ROAD TO RICHARDT. CONTINUE THROUGH TRICHARDT ON R29\N17 TO KINROSS. CONTINUE THROUGH KINROSS ON R29\N17 TO LEANDRA. CONTINUE THROUGH LEANDRA ON R29\N17 TO DEVON, CONTINUE THROUGH DEVON THROUGH DELMAS\NIGEL INTERSECTION AND CONTINUE ALONG THIS ROAD INTO SPRINGS WHERE THIS ROAD BECOMES ERMELO ROAD, CONTINUE ALONG ERMELO ROAD LEFT INTO ANCHOR ROAD RIGHT ONTO N17 TOLLROAD. CONTINUE WITH N17 UNTIL THE PRETORIA ROODEPOORT OFF RAMP. TURN LEFT AND JOIN THE N3 TOWARDS JOHANNESBURG CONTINUE ALONG THIS ROAD PAST R33 CLEVELAND ROAD AND THEN TURN LEFT INTO R29 WHICH BECOMES MAIN REEF ROAD PROCEED ALONG THIS ROAD PAST DENVER AND GEORGE GOCH HOSTELS PROCEED ALONG MAIN REEF ROAD WHICH BECOMES WOLHUTER STREET CONTINUE ALONG WOLHUTER PAST JEPPE HOSTELS CROSS MARITZBURG STREET AND TURN RIGHT INTO END STREET PROCEED ALONG END STREET CROSS ANDERSON, FOX, COMMISSIONER, MARKET AND PRESIDENT STREET AND THEN TURN LEFT INTO MOSELEY STREET AND RIGHT INTO END STREET AGAIN AND THEN LEFT INTO JEPPE STREET CROSS THEN CROSS NUGGET, GOUD, MOOIST, TROYNE AND DELVERS STREETS AND THEN TURN RIGHT IN VAN WEILLIGH STREET AND THEN JOIN KLEIN STREET PROCEED ALONG KLEIN STREET TO DIPLOMAT HOTEL SITUATED ON KLEIN STREET IN THE (MAGISTERIAL DISTRICT OF WITWATERSRAND).

FROM DIPLOMAT HOTEL SITUATED ON KLEIN STREET IN THE (MAGISTERIAL DISTRICT OF WITWATERSRAND) PROCEED ALONG KLEIN STREET PAST DELVASS STREET AND THEN CROSS NOORD STREET AND TURN LEFT INTO WOLMARANS STREET THEN CROSS RISSIK, HARRISON, BICCARD STREETS AND CONTINUE ALONG WALMARANS STREET WHICH BECOMES SMITH STREET CONTINUE ALONG SMITH STREET TO ITS OFF RAMP WITH ROAD M1 AND THEN JOIN M1 HIGHWAY TO SOWETO. CONTINUE ALONG M1 TO ITS OFF RAMP WITH HIGHWAY M68 AND AT THIS OFF RAMP JOIN M68 AND CONTINUE WITH M68 TO ITS JUNCTION WITH OLD POTCHEFSTROOM ROAD. AT THIS JUNCTION TURN RIGHT INTO OLD POTCHEFSTROOM ROAD UNTIL REACHING BARAGWANATH HOSPITAL SITUATED ON OLD POTCHEFSTROOM ROAD IN THE (MAGISTERIAL DISTRICT OF WITWATERSRAND).

FROM BARAGWANATH HOSPITAL SITUATED ON OLD POTCHEFSTROOM ROAD CONTINUE ALONG POTCHEFSTROOM ROAD TO ITS JUNCTION WITH ROAD R559 AND PROCEED ALONG THAT ROAD WHICH BECOMES RANDFONTEIN MAIN ROAD, CONTINUE TO EAGLE LINER BUS DEPOT SITUATED IN CHEVROLET STREET RANDFONTEIN.

ROUTE

OUTWARD JOURNEY

THE OUTWARD JOURNEY WILL BE UNDERTAKEN IN THE REVERSE DIRECTION OF THE INWARD JOURNEY.

SUBJECT TO THE RESTRICTION THAT NO INTERMEDIATE PASSENGERS BE PICKED UP OR SET DOWN BETWEEN BETHAL, TRICHARDT, KINROSS, LIANDRA, DEVON, ERMELO, DAVEL AND PIET RETIEF AND

SUBJECT TO THE FURTHER RESTRICTION THAT ABOVE CONVEYANCE MAY ONLY BE UNDERTAKEN BY MEANS OF A SINGLE DECK VEHICLE, THE SEATING CAPACITY OF WHICH IS NOT LESS THAN SIXTY FIVE PASSENGERS.

CHARTER SERVICE

1 .FROM 150 ABERDARE DRIVE, PHOENIX INDUSTRIAL PARK TO ANY POINT WITHIN THE REPUBLIC OF



transport

Department:
Transport
Province of KwaZulu-Natal

GAZETTE

LGKZNG38-2019-JAN

REGION: ALL

SOUTH AFRICA AND RETURN

2 .FROM AIRPORT WITHIN THE REPUBLIC OF SOUTH AFRICA TO SUCH POINTS WITHIN THE REPUBLIC OF SOUTH AFRICA AND RETURN

ANNEXURE A2

ROUTE 1

ANNIEVALE VIA BARAGWANATH HOSPITAL TO RANDFONTEIN VIA IKWEZI

THE CONVEYANCE OF PASSENGERS AND THEIR PERSONAL EFFECTS:

FORWARD JOURNEY

FROM ANNIEVALE DEPOT ON THE FARM ANNIE 9798, NELLIE 8853, KILKEEL 9132, THIRST 11196, MOY 7549, FAIRBREESE 9210 AND 9884, BLACK-BANK 8715, GREENOCK 8818, SPRINGBOKLAAGTE 9666, DONKER 8455, SURREY 7936, SPOOKMILL 4273 NAAS 8776 CROSS MAGISTERIAL BOUNDARY OF NEWCASTLE AND PROCEED THROUGH KLIPBANK 7943, BIRKENSTOCK 3733, PADDASCHOOL 9096, GROOTGELUK 8534, LEKKERWATER 3732, INVERNESS 8299 AND INTO OSIZWENI TOWNSHIP (MOUNTAINVIEW 8770) VIA TOP RANK TO OSIZWENI DEPOT GATE. FROM OSIZWENI DEPOT GATE VIA MKHANYA STORE AND FOUR ROOMS UPTO THE JUNCTION WITH ROAD 483 ON THE FARM JAKKALSPAN 8775, TURN LEFT AND PROCEED ALONG ROAD 483 ONTO THE MADADENI JUNCTION SITUATED ON THE FARM SHUTTLEWORTH 9504, TURN RIGHT AND PROCEED VIA MADADENI HOSPITAL, MADADENI CHECKERS, SECTION ONE AND KWAZULU POLICE STATION AND UPTO THE JUNCTION WITH ROAD 483, TURN RIGHT AND PROCEED ALONG TO THE JUNCTION WITH ROAD 410 TURN RIGHT AND PROCEED ALONG AND JOIN PROVINCIAL ROAD 1/13 (R23) CONTINUE ALONG THROUGH CHARLESTOWN CROSS THE MAGISTERIAL BOUNDARY OF VOLKSRUST AND THE BORDER OF TRANSVAAL AND NATAL PROCEED INTO VOLKSRUST ALONG LAINGSNEK ROAD, TURN LEFT INTO JOUBERT STREET, RIGHT INTO DAN PIENAAR STREET WHICH THEN BECOMES PROVINCIAL ROAD 4 (R23) CONTINUE ALONG PAST PERDEKOP THROUGH MAGISTERIAL DISTRICT OF STANDERTON AND PROCEED INTO STANDERTON ALONG BOTHA STREET, LEFT JOIN HANDEL STREET RIGHT INTO VRY STREET, RIGHT INTO BURGER STREET TO THE BUS TERMINUS, CONTINUE FROM THE BUS TERMINUS ALONG BURGER STREET TURN RIGHT INTO LOMBARD STREET, LEFT INTO PROVINCIAL MAIN ROAD NUMBER 4 (R23) AND PROCEED ALONG THROUGH THE MAGISTERIAL DISTRICTS OF GREYLINGSTAD AND BALFOUR TO THE JUNCTION WITH THE N3. PROCEED INTO THE MAGISTERIAL DISTRICT OF HEIDELBERG ALONG ROAD R103 JOIN SCHOEMAN STREET, TURN LEFT AND PROCEED ALONG VOORTREKKER STREET TO THE HEIDELBERG BUS TERMINUS. FROM THE TERMINUS PROCEED ALONG VOORTREKKER STREET TO VILJOEN STREET TURN LEFT AND PROCEED TO POORTHIE ROAD TURN LEFT AND PROCEED ALONG TO THE NIGEL ROAD R51 TURN RIGHT AND PROCEED ALONG TO THE N3 OFF-RAMP, TURN LEFT AND JOIN THE N3, PROCEED ALONG THE N3 TO THE JUNCTION WITH VEREENIGING ROAD IN THE MAGISTERIAL DISTRICT OF ALBERTON TURN LEFT AND PROCEED ALONG VEREENIGING ROAD, TURN RIGHT INTO COMBRINK STREET PROCEED TO PUTCO BUS STATION.

RETURN VIA THE SAME ROUTE TO VEREENIGING ROAD TURN LEFT AND PROCEED TO HEIDELBERG ROAD (R103), TURN LEFT AND PROCEED ALONG VOORTREKKER ROAD, RE-JOIN HEIDELBERG ROAD (R103) AND PROCEED ALONG TO VICKERS ROAD IN THE MAGISTERIAL DISTRICT OF JOHANNESBURG AND TURN RIGHT, PROCEED ALONG AND JOIN RUVEN ROAD AND PROCEED TO JUNCTION WITH MAIN REEF ROAD, TURN RIGHT AND PROCEED TO PLANTASIE ROAD TURN RIGHT AND PROCEED TO SANDBERG ROAD, TURN RIGHT AND PROCEED TO DENVER HOSTEL. FROM DENVER HOSTEL PROCEED ALONG SANDBERG ROAD TO KRUGER STREET AND TURN RIGHT PROCEED TO MAIN REEF ROAD AND TURN LEFT AND PROCEED TO WOLHUTER STREET, TURN LEFT AND PROCEED TO WOLHUTER'S MEN'S HOSTEL.

PROCEED ALONG WOLHUTER STREET, TURN RIGHT AND JOIN CITY AND SUBURBAN ROAD, TURN LEFT INTO DURBAN STREET, TURN RIGHT INTO END STREET AND JOIN SIEMERT ROAD, PROCEED TO MOSELY, TURN LEFT, PROCEED TO END STREET, TURN RIGHT, TURN LEFT INTO JEPPE STREET, LEFT INTO SIMMONDS STREET, RIGHT INTO TRUMP STREET; LEFT INTO BOOYSENS STREET JOIN KIMBERLEY ROAD (R29), TURN RIGHT INTO POTCHEFSTROOM ROAD AND PROCEED TO PUTCO BUS STATION AT BARAGWANATH HOSPITAL.

FROM THE BARAGWANATH HOSPITAL TERMINAL POINT WHICH IS SITUATED IN THE MAGISTERIAL DISTRICT OF JOHANNESBURG TURN LEFT AND CONTINUE ALONG THE OLD POTCHEFSTROOM ROAD TO ITS JUNCTION WITH ROODEPOORT ROAD, AT THIS JUNCTION TURN RIGHT AND CONTINUE ALONG ROODEPOORT ROAD BEARING LEFT INTO IKWEZI DRIVE, CONTINUE ALONG IKWEZI DRIVE WHICH BECOMES DOBSONVILLE ROAD, CONTINUE ALONG DOBSONVILLE ROAD TO ITS JUNCTION WITH MAIN REEF ROAD (R41) AT THIS JUNCTION TURN LEFT AND CONTINUE ALONG MAIN REEF ROAD (R41) WHICH BECOMES RANDFONTEIN ROAD, CONTINUE ALONG RANDFONTEIN ROAD TURNING RIGHT INTO THE TERMINAL POINT SITUATED IN FRONT OF ROBINSONS EATING HOUSE, IN RANDFONTEIN WHICH IS SITUATED IN THE MAGISTERIAL DISTRICT OF RANDFONTEIN.

ALTERNATIVELY ROUTES TO BE PRESCRIBED BY THE RELEVANT LOCAL AUTHORITY

RESTRICTION

SUBJECT TO THE CONDITION THAT NO INTERMEDIATE PASSENGERS BE PICKED UP OR SET DOWN



transport

Department:
Transport
Province of KwaZulu-Natal

GAZETTE

LGKZNG38-2019-JAN

REGION: ALL

BETWEEN BARAGWANATH AND LERATONG HOPITAL ON BOTH THE FORWARD AND RETURN JOURNEY. BOTH POINTS INCLUSIVE
ROUTE 1

ANNIEVALE VIA BARAGWANATH HOSPITAL TO RANDFONTEIN VIA IKWEZI
THE CONVEYANCE OF PASSENGERS AND THEIR PERSONAL EFFECTS:
RETURN JOURNEY

FROM THE TERMINAL POINT SITUATED IN FRONT OF ROBINSONS EATING HOUSE IN RANDFONTEIN WHICH IS SITUATED IN THE MAGISTERIAL DISTRICT OF RANDFONTEIN TURN LEFT INTO RANDFONTEIN ROAD CONTINUE ALONG RANDFONTEIN ROAD WHICH BECOMES MAIN REEF ROAD (R41) CONTINUE ALONG MAIN REEF ROAD TO ITS JUNCTION WITH DOBSONVILLE ROAD AT THIS JUNCTION TURN RIGHT AND CONTINUE ALONG DOBSONVILLE ROAD, BEARING LEFT INTO LKWEZI DRIVE, CONTINUE ALONG LKWEZI DRIVE WHICH BECOMES ROODEPOORT ROAD, CONTINUE ALONG ROODEPOORT ROAD TO ITS JUNCTION WITH THE OLD POTCHEFSTROOM ROAD AT THIS JUNCTION TURN LEFT AND CONTINUE ALONG THE OLD POTCHEFSTROOM ROAD BEARING LEFT INTO THE BARAGWANATH HOSPITAL TERMINAL POINT SITUATED IN SOWETO TOWNSHIP, JOHANNESBURG IN THE MAGISTERIAL DISTRICT OF JOHANNESBURG.

FROM BARAGWANATH HOSPITAL PROCEED ALONG KIMBERLEY ROAD (R29) JOIN BOOYSENS ROAD, JOIN SAUER STREET, RIGHT INTO BREE STREET, LEFT INTO KING GEORGE STREET, RIGHT INTO NOORD STREET, RIGHT INTO KLEIN STREET TO PUTCO TERMINUS, PROCEED LEFT INTO BREE STREET, LEFT INTO END STREET, RIGHT INTO ROCKEY STREET, JOIN ERROR STREET, RIGHT INTO VAN BEEK STREET TO DOORNFONTEIN TERMINUS, PROCEED LEFT INTO BEACON STREET, RIGHT INTO LOWER PAGE STREET, LEFT INTO MARKET STREET, RIGHT INTO BETTY STREET, LEFT INTO WOLHUTER STREET TO WOLHUTER MEN'S HOSTEL, FROM WOLHUTER MEN'S HOSTEL RETURN ALONG MAIN REEF ROAD TO RUVEN STREET, TURN RIGHT AND PROCEED TO VICKERS ROAD TURN LEFT AND PROCEED TO HEIDELBERG ROAD (RI 03) TURN LEFT AND PROCEED ALONG HEIDELBERG ROAD TO VEREENIGING ROAD, (MAGISTERIAL DISTRICT OF VEREENIGING), TURN RIGHT AND PROCEED ALONG VEREENIGING ROAD TO COMBRINK STREET, TURN RIGHT AND PROCEED ALONG COMBRINK STREET TO THE PUTCO BUS STATION, RETURN VIA THE SAME ROUTE TO VEREENIGING ROAD, TURN RIGHT AND PROCEED ALONG VEREENIGING ROAD TO THE N3, TURN RIGHT AND PROCEED ALONG N3 TO RL03, TURN RIGHT AND PROCEED ALONG R103 TO VOORTREKKER STREET (MAGISTERIAL DISTRICT OF HEIDELBERG), TURN LEFT AND PROCEED ALONG VOORTREKKER STREET TO THE HEIDELBERG BUS TERMINUS FROM THE BUS TERMINUS PROCEED ALONG VOORTREKKER STREET TO VILJOEN STREET, TURN LEFT AND PROCEED TO POORTHIE ROAD TURN LEFT AND PROCEED ALONG TO THE NIGEL ROAD R51 TURN RIGHT AND PROCEED TO THE N3 ON RAMP TURN RIGHT AND JOIN THE N3, PROCEED ALONG THE N3 TO ROAD 4 (R23) TURN LEFT AND PROCEED TO LOMBARD STREET (MAGISTERIAL DISTRICT OF STANDERTON), RIGHT ALONG LOMBARD STREET, LEFT ALONG BURGER STREET TO BUS TERMINUS LEFT ALONG VRY STREET, LEFT ALONG HANDEL STREET, RIGHT ALONG BOTHA STREET WHICH BECOMES ROAD 4 (R23) PROCEED ALONG ROAD 4 (R23) WHICH BECOMES DAN PIENAAR STREET ON ENTERING VOLKSRUST PROCEED ALONG DAN PIENAAR STREET TO JOUBERT STREET, LEFT ALONG JOUBERT STREET TO LAINGSNEK ROAD, RIGHT ALONG LAINGSNEK ROAD WHICH BECOMES ROAD 1 (R23) PROCEED ALONG ROAD 1 (R23) WHICH BECOMES ROAD 410 PROCEED ALONG ROAD 410 TO ROAD 483, LEFT ALONG 483, TO THE MADADENI JUNCTION SITUATED ON THE FARM SHUTTLEWORTH 9504, TURN LEFT AND PROCEED VIA MADADENI HOSPITAL, MADADENI CHECKERS, SECTION ONE AND KWAZULU POLICE STATION TO THE JUNCTION WITH ROAD 483, TURN LEFT AND PROCEED ALONG 483 TO FARM JAKKALSPAN 8775, TURN RIGHT AND PROCEED VIA FOUR ROOMS, MKHANYA STORE TO OSIZWENI DEPOT GATE, FROM OSIZWENI DEPOT PROCEED VIA TOP RANK (MOUNTAIN VIEW 8770), LNVERNESS 8299, LEKKERWATER 3732, GROOTGELUK 8534, PADDASCHOOL 9096, BIRKENSTOCK 3733, KLIPBANK 7943 CROSS THE BOUNDARY OF NEWCASTLE THROUGH NAAS 8776 SPOOKMILL 4273, SURREY 7936 DONKER 8455, SPRINGBOKLAAGTE 9666, GREENOCK 8818, BLACKBANK 8715, FAIRBREEZE 9210 AND 9884 MOY 7549, THIRST 11196, KILKEEL 9132, NELLIE 8853 TO THE ANNIEVALE DEPOT ON THE FARM ANNIE 9798.

RESTRICTION

SUBJECT TO THE CONDITIONS:

- I) THAT NO INTERMEDIATE PASSENGERS MAY BE PICKED UP OR SET DOWN AT INTERMEDIATE STOPS BETWEEN NEWCASTLE AND STANDERTON ON BOTH THE FORWARD OR RETURN JOURNEYS.
- II) THAT NO PASSENGERS MAY BE PICKED UP BETWEEN ALBERTON TERMINUS AND BARAGWANATH HOSPITAL ON THE FORWARD AND RETURN JOURNEYS.
- III) THAT NO INTERMEDIATE PASSENGERS BE PICKED UP OR SET DOWN BETWEEN BARAGWANATH AND LERATONG HOSPITAL ON BOTH THE FORWARD AND RETURN JOURNEY BOTH POINTS INCLUSIVE.

ROUTE 2

ANNIEVALE VIA BARAGWANATH HOSPITAL TO RANDFONTEIN VIA RIFLE RANGE ROAD
PASSENGERS AND THEIR PERSONAL EFFECTS:
FORWARD JOURNEY



transport

Department:
Transport
Province of KwaZulu-Natal

GAZETTE

LGKZNG38-2019-JAN

REGION: ALL

FROM ANNIEVALE DEPOT ON THE FARM ANNIE 9798, NELLIE 8853, KILKEEL 9132, THIRST 11196, MOY 7549, FAIRBREESE 9210 AND 9884 BLACK-BANK 8715, GREENOCK 8818, SPRINGBOKLAAGTE 9666, DONKER 8455, SURREY 7936, SPOOKMILL 4273, NAAS 8776 CROSS MAGISTERIAL BOUNDARY OF NEWCASTLE AND PROCEED THROUGH KLIPBANK 7943, BIRKENSTOCK 3733, PADDASCHOOL 9096, GROOTGELUK 8534, LEKKERWATER 3732, LNERNESS 8299 AND INTO OSIZWENI TOWNSHIP (MOUNTAINVIEW 8770) VIA TOP RANK TO OSIZWENI DEPOT GATE, FROM OSIZWENI DEPOT GATE VIA MKHANYA STORE AND FOUR ROOMS UPTO THE JUNCTION WITH ROAD 483 ON THE FARM JAKKALSPAN 8775, TURN LEFT AND PROCEED ALONG ROAD 483 ONTO THE MADADENI JUNCTION SITUATED ON THE FARM SHUTTLEWORTH 9504, TURN RIGHT AND PROCEED VIA MADADENI HOSPITAL, MADADENI CHECKERS, SECTION ONE AND KWAZULU POLICE STATION AND UPTO THE JUNCTION WITH ROAD 483, TURN RIGHT AND PROCEED ALONG TO THE JUNCTION WITH ROAD 410 TURN RIGHT AND PROCEED ALONG AND JOIN PROVINCIAL ROAD 1/13 (R23) CONTINUE ALONG THROUGH CHARLESTOWN CROSS THE MAGISTERIAL BOUNDARY OF VOLKSRUST AND THE BORDER OF TRANSVAAL AND NATAL PROCEED INTO VOLKSRUST ALONG LAINGSNEK ROAD, TURN LEFT INTO JOUBERT STREET, RIGHT INTO DAN PIENAAR STREET WHICH THEN BECOMES PROVINCIAL ROAD 4 (R23) CONTINUE ALONG PAST PERDEKOP THROUGH MAGISTERIAL DISTRICT OF STANDERTON AND PROCEED INTO STANDERTON ALONG BOTHA STREET, LEFT JOIN HANDEL STREET RIGHT INTO VRY STREET, RIGHT INTO BURGER STREET TO THE BUS TERMINUS, CONTINUE FROM THE BUS TERMINUS ALONG BURGER STREET TURN RIGHT INTO LOMBARD STREET, LEFT INTO PROVINCIAL MAIN ROAD NUMBER 4 (R23) AND PROCEED ALONG THROUGH THE MAGISTERIAL DISTRICT OF GREYLINGSTAD AND BALFOUR TO THE JUNCTION WITH THE N3, PROCEED INTO THE MAGISTERIAL DISTRICT OF HEIDELBERG ALONG ROAD R103 JOIN SCHOEMAN STREET, TURN LEFT AND PROCEED ALONG VOORTREKKER STREET TO THE HEIDELBERG BUS TERMINUS. FROM THE TERMINUS PROCEED ALONG VOORTREKKER STREET TO VILJOEN STREET TURN LEFT AND PROCEED TO POORTHIE ROAD TURN LEFT AND PROCEED ALONG TO THE NIGEL ROAD R51 TURN RIGHT AND PROCEED ALONG TO THE N3 OFF RAMP, TURN LEFT AND JOIN THE N3, PROCEED ALONG THE N3 TO THE JUNCTION WITH VEREENIGING ROAD IN THE MAGISTERIAL DISTRICT OF ALBERTON TURN LEFT AND PROCEED ALONG VEREENIGING ROAD, TURN RIGHT INTO COMBRINK STREET PROCEED TO PUTCO BUS STATION. RETURN VIA THE SAME ROUTE TO VEREENIGING ROAD TURN LEFT AND PROCEED TO HEIDELBERG ROAD (R103), TURN LEFT AND PROCEED ALONG VOORTREKKER ROAD, RE-JOIN HEIDELBERG ROAD (R103) AND PROCEED ALONG TO VICKERS ROAD IN THE MAGISTERIAL DISTRICT OF JOHANNESBURG AND TURN RIGHT, PROCEED ALONG AND JOIN RUVEN ROAD AND PROCEED TO JUNCTION WITH MAIN REEF ROAD, TURN RIGHT AND PROCEED TO PLANTASIE ROAD TURN RIGHT AND PROCEED TO SANDBERG ROAD, TURN RIGHT AND PROCEED TO DENVER HOSTEL. FROM DENVER HOSTEL PROCEED ALONG SANDBERG ROAD TO KRUGER STREET AND TURN RIGHT PROCEED TO MAIN REEF ROAD AND TURN LEFT AND PROCEED TO WOLHUTER STREET, TURN LEFT AND PROCEED TO WOLHUTER'S MEN'S HOSTEL. PROCEED ALONG WOLHUTER STREET, TURN RIGHT AND JOIN CITY AND SUBURBAN ROAD, TURN LEFT INTO DURBAN STREET, TURN RIGHT INTO END STREET AND JOIN SIEMERT ROAD PROCEED TO MOSELY, TURN LEFT, PROCEED TO END STREET TURN RIGHT, TURN LEFT INTO JEPPE STREET LEFT INTO SIMMONDS STREET, RIGHT INTO TRUMP STREET, LEFT INTO BOOYSENS STREET JOIN KIMBERLEY ROAD (R29), TURN RIGHT INTO POTCHEFSTROOM ROAD AND PROCEED TO PUTCO BUS STATION AT BARAGWANATH HOSPITAL. FROM THE BARAGWANATH HOSPITAL TERMINAL POINT WHICH IS SITUATED IN THE MAGISTERIAL DISTRICT OF JOHANNESBURG, TURN RIGHT AND CONTINUE ALONG THE OLD POTCHEFSTROOM ROAD TO ITS JUNCTION WITH RIFLE RANGE ROAD, AT THIS JUNCTION TURN LEFT AND CONTINUE ALONG RIFLE RANGE ROAD TO ITS JUNCTION WITH BARAGWANATH ROAD, AT THIS JUNCTION TURN LEFT AND CONTINUE ALONG BARAGWANATH ROAD TO ITS JUNCTION WITH MAIN REEF ROAD (R41), AT THIS JUNCTION TURN LEFT AND CONTINUE ALONG MAIN REEF ROAD (R41) WHICH BECOMES RANDFONTEIN ROAD TURNING RIGHT INTO THE TERMINAL POINT SITUATED IN FRONT OF ROBINSONS EATING HOUSE IN RANDFONTEIN WHICH IS SITUATED IN THE MAGISTERIAL DISTRICT OF RANDFONTEIN.

ALTERNATIVELY ROUTES TO BE PRESCRIBED BY THE RELEVANT LOCAL AUTHORITY:
RESTRICTION

SUBJECT TO THE CONDITION THAT NO INTERMEDIANTE PASSENGER'S BE PICKED UP OR SET DOWN BETWEEN BARAGWANATH AND LERATONG HOSPITAL ON BOTH THE FORWARD AND RETURN JOURNEY BOTH POINTS INCLUSIVE.

ROUTE 2

ANNIEVALE VIA BARAGWANATH HOSPITAL TO RANDFONTEIN VIA RIFLE RANGE ROAD
PASSENGERS AND THEIR PERSONAL EFFECTS:

RETURN JOURNEY

FROM THE TERMINAL POINT SITUATED IN FRONT OF ROBINSONS EATING HOUSE IN RANDFONTEIN WHICH IS SITUATED IN THE MAGISTERIAL DISTRICT OF RANDFONTEIN, TURN LEFT INTO RANDFONTEIN ROAD AND CONTINUE ALONG RANDFONTEIN ROAD WHICH BECOMES MAIN REEF



transport

Department:
Transport
Province of KwaZulu-Natal

GAZETTE

LGKZNG38-2019-JAN

REGION: ALL

ROAD (R41) CONTINUE ALONG MAIN REEF ROAD TO ITS JUNCTION WITH BARAGWANATH ROAD, AT THIS JUNCTION TURN RIGHT AND CONTINUE ALONG BARAGWANATH ROAD TO ITS JUNCTION WITH RIFLE RANGE ROAD, AT THIS JUNCTION TURN RIGHT AND CONTINUE ALONG RIFLE RANGE ROAD TO ITS JUNCTION WITH THE OLD POTCHEFSTROOM ROAD AT THIS JUNCTION TURN RIGHT AND CONTINUE ALONG THE OLD POTCHEFSTROOM ROAD BEARING RIGHT INTO THE BARAGWANATH HOSPITAL TERMINAL POINT SITUATED IN SOWETO TOWNSHIP JOHANNESBURG IN THE MAGISTERIAL DISTRICT OF JOHANNESBURG.

FROM BARAGWANATH HOSPITAL PROCEED ALONG KIMBERLEY ROAD (R29) JOIN BOOYSENS ROAD, JOIN SAUER STREET, RIGHT INTO BREE STREET, LEFT INTO KING GEORGE STREET, RIGHT INTO NOORD STREET, RIGHT INTO KLEIN STREET TO PUTCO TERMINUS, PROCEED LEFT INTO BREE STREET, LEFT INTO END STREET, RIGHT INTO ROCKEY STREET, JOIN ERROR STREET, RIGHT INTO VAN BEEK STREET TO DOORNFONTEIN TERMINUS, PROCEED LEFT INTO BEACON STREET, RIGHT INTO LOWER PAGE STREET, LEFT INTO MARKET STREET, RIGHT INTO BETTY STREET, LEFT INTO WOLHUTER STREET TO WOLHUTER MEN'S HOSTEL. FROM WOLHUTER MEN'S HOSTEL RETURN ALONG MAIN REEF ROAD TO RUVEN STREET, TURN RIGHT AND PROCEED TO VICKERS ROAD TURN LEFT AND PROCEED TO HEIDELBERG RAND (R103) TURN LEFT AND PROCEED ALONG HEIDELBERG ROAD TO VEREENIGING ROAD, (MAGISTERIAL DISTRICT OF VEREENIGING), TURN RIGHT AND PROCEED ALONG VEREENIGING ROAD TO COMBRINK STREET, TURN RIGHT AND PROCEED ALONG COMBRINK STREET TO THE PUTCO BUS STATION.

RETURN VIA THE SAME ROUTE TO VEREENIGING ROAD, TURN RIGHT AND PROCEED ALONG VEREENIGING ROAD TO THE N3, TURN RIGHT AND PROCEED ALONG N3 TO R103, TURN RIGHT AND PROCEED ALONG R103 TO VOORTREKKER STREET (MAGISTERIAL DISTRICT OF HEIDELBERG), TURN LEFT AND PROCEED ALONG VOORTREKKER STREET TO THE HEIDELBERG BUS TERMINUS FROM THE BUS TERMINUS PROCEED ALONG VOORTREKKER STREET TO VILJOEN STREET, TURN LEFT AND PROCEED TO POORTHIE ROAD TURN LEFT AND PROCEED ALONG TO THE NIGEL ROAD R51 TURN RIGHT AND PROCEED TO THE N3 ON RAMP TURN RIGHT AND JOIN THE N3, PROCEED ALONG THE N3 TO ROAD 4 (R23) TURN LEFT AND PROCEED TO LOMBARD STREET (MAGISTERIAL DISTRICT OF STANDERTON), RIGHT ALONG LOMBARD STREET, LEFT ALONG BURGER STREET TO BUS TERMINUS LEFT ALONG VRY STREET, LEFT ALONG HANDEL STREET, RIGHT ALONG BOTHA STREET WHICH BECOMES ROAD 4 (R23) PROCEED ALONG ROAD 4 (R23) WHICH BECOMES DAN PIENAAR STREET ON ENTERING VOLKSRUST PROCEED ALONG DAN PIENAAR STREET TO JOUBERT STREET, LEFT ALONG JOUBERT STREET TO LAINGSNEK ROAD, RIGHT ALONG LAINGSNEK ROAD WHICH BECOMES ROAD 1 (R23) PROCEED ALONG ROAD 1 (R23) WHICH BECOMES ROAD 410 PROCEED ALONG ROAD 410 TO ROAD 483, LEFT ALONG 483, TO THE MADADENI JUNCTION SITUATED ON THE FARM SHUTTLEWORTH 9504, TURN LEFT AND PROCEED VIA MADADENI HOSPITAL, MADADENI CHECKERS, SECTION ONE AND KWA ZULU POLICE STATION TO THE JUNCTION WITH ROAD 483, TURN LEFT AND PROCEED ALONG 483 TO FARM JAKKALSPAN 8775, TURN RIGHT AND PROCEED VIA FOUR ROOMS, MKHANYA STORE TO OSIZWENI DEPOT GATE. FROM OSIZWENI DEPOT GATE PROCEED VIA TOP RANK (MOUNTAIN VIEW 8770), INVERNESS 8299, LEKKERWATER 3732, GROOTGELUK 8534, PADDASCHOOL 9096, BIRKENSTOCK 3733, KLIPBANK 7943 CROSS THE BOUNDARY OF NEWCASTLE THROUGH NAAS 776, SPOOKMILL 4273, SURREY 7936, BANKER 8455, SPRINGBOKLAAGTE 9666, GREENOCK 8818, BLACKBANK 8715, FAIRBREEZE 9210 AND 9884, MOY 7549, THIRST 11196, KILKEEL 9132, NELLIE 8853 TO THE ANNIEVALE DEPOT ON THE FARM ANNIE 9798.

RESTRICTION

SUBJECT TO THE CONDITIONS:

- I) THAT NO INTERMEDIATE PASSENGERS MAY BE PICKED UP OR SET DOWN AT INTERMEDIATE STOPS BETWEEN NEWCASTLE AND STANDERTON ON BOTH THE FORWARD OR RETURN JOURNEYS.
- II) THAT NO INTERMEDIATE PASSENGERS MAY BE PICKED UP BETWEEN ALBERTON TERMINUS AND BARAGWANATH HOSPITAL ON THE FORWARD AND RETURN JOURNEYS.
- III) THAT NO INTERMEDIATE PASSENGERS BE PICKED UP OR SET DOWN BETWEEN BARAGWANATH AND LERATONG HOSPITAL ON BOTH THE FORWARD AND RETURN JOURNEY BOTH POINTS INCLUSIVE.

ROUTE 3

ANNIEVALE TO BARAGWANATH HOSPITAL – SOWETO

FROM ANNIEVALE DEPOT ON THE FARM ANNIE 9798, NELLIE 8853, KILKEEL 9132, THIRST 11196, MOY 7549, FAIRBREEZE 9210 AND 9884, BLACKBANK 8715, GREENOCK 8818, SPRINGBOKLAAGTE 9666, DONKER 8455, SURREY 7936, SPOOKMILL 4273, NAAS 8776 CROSS MAGISTERIAL BOUNDARY OF NEWCASTLE AND PROCEED THROUGH KLIPBANK 7943, BIRKENSTOCK 3733, PADDASCHOOL 9096, GROOTGELUK 8534, LEKKERWATER 3732, INVERNESS 8299 AND INTO OSIZWENI TOWNSHIP (MOUNTAIN VIEW 8770) VIA TOP RANK TO OSIZWENI DEPOT GATE. FROM OSIZWENI DEPOT GATE VIA MKHANYA STORE AND FOUR ROOMS UPTO THE JUNCTION WITH ROAD 483 ON THE FARM JAKKALSPAN 8775, TURN LEFT AND PROCEED ALONG ROAD 483 ONTO THE MADADENI JUNCTION SITUATED ON THE FARM SHUTTLEWORTH 9504, TURN RIGHT AND PROCEED VIA MADADENI HOSPITAL, MADADENI CHECKERS, SECTION ONE AND KWAZULU POLICE STATION AND UPTO THE JUNCTION WITH ROAD 483, TURN RIGHT AND PROCEED ALONG TO THE JUNCTION WITH ROAD 410,



transport

Department:
Transport
Province of KwaZulu-Natal

GAZETTE

LGKZNG38-2019-JAN

REGION: ALL

TURN RIGHT AND PROCEED ALONG AND JOIN PROVINCIAL ROAD 1/13 (R23) CONTINUE ALONG THROUGH CHARLESTOWN CROSS THE MAGISTERIAL BOUNDARY OF VOLKSRUST, AND THE BORDER OF TRANSVAAL AND NATAL PROCEED INTO VOLKSRUST ALONG LAINGSNEK ROAD, TURN LEFT INTO JOUBERT STREET, RIGHT INTO DAN PIENAAR STREET WHICH THEN BECOMES PROVINCIAL ROAD 4 (R23) CONTINUE ALONG PAST PERDEKOP THROUGH MAGISTERIAL DISTRICT OF STANDERTON AND PROCEED INTO STANDERTON ALONG BOTHA STREET, LEFT JOIN HANDEL STREET, RIGHT INTO VRY STREET, RIGHT INTO BURGER STREET TO THE BUS TERMINUS, CONTINUE FROM THE BUS TERMINUS ALONG BURGER STREET, TURN RIGHT INTO LOMBARD STREET, LEFT INTO PROVINCIAL MAIN ROAD NUMBER 4 (R23) AND PROCEED ALONG THROUGH THE MAGISTERIAL DISTRICTS OF GREYLINGSTAD AND BALFOUR TO THE JUNCTION WITH THE N3, PROCEED INTO THE MAGISTERIAL DISTRICT OF HEIDELBERG ALONG ROAD R103 JOIN SCHOEMAN STREET, TURN LEFT AND PROCEED ALONG VOORTREKKER STREET TO THE HEIDELBERG BUS TERMINUS. FROM THE TERMINUS PROCEED ALONG VOORTREKKER STREET TO VILJOEN STREET, TURN LEFT AND PROCEED TO POORTHIE ROAD, TURN LEFT AND PROCEED ALONG TO THE NIGEL ROAD R5, TURN RIGHT AND PROCEED ALONG TO THE N3 OFF-RAMP, TURN LEFT AND JOIN THE N3, PROCEED ALONG THE N3 TO THE JUNCTION WITH VEREENIGING ROAD IN THE MAGISTERIAL DISTRICT OF ALBERTON, TURN LEFT AND PROCEED ALONG VEREENIGING ROAD, TURN RIGHT INTO COMBRINK STREET PROCEED TO PUTCO BUS STATION.

RETURN VIA THE SAME ROUTE TO VEREENIGING ROAD, TURN LEFT AND PROCEED TO HEIDELBERG ROAD (R103), TURN LEFT AND PROCEED ALONG VOORTREKKER ROAD, RE-JOIN HEIDELBERG ROAD (R103) AND PROCEED ALONG TO VICKERS ROAD IN THE MAGISTERIAL DISTRICT OF JOHANNESBURG AND TURN RIGHT, PROCEED ALONG AND JOIN RUVEN ROAD AND PROCEED TO JUNCTION WITH MAIN REEF ROAD, TURN RIGHT AND PROCEED TO PLANTATIE ROAD, TURN RIGHT AND PROCEED TO SANDBERG ROAD, TURN RIGHT AND PROCEED TO DENVER HOSTEL. FROM DENVER HOSTEL PROCEED ALONG SANDVERG ROAD TO KRUGER STREET AND TURN RIGHT PROCEED TO MAIN REEF ROAD AND TURN LEFT AND PROCEED TO WOLHUTER STREET, TURN LEFT AND PROCEED TO WOLHUTER'S MEN'S HOSTEL.

PROCEED ALONG WOLHUTER STREET, TURN RIGHT AND JOIN CITY & SUBURBAN ROAD, TURN LEFT INTO DURBAN STREET, TURN RIGHT INTO END STREET AND JOIN SIEMERT ROAD PROCEED TO MOSELY, TURN LEFT, PROCEED TO END STREET, TURN RIGHT, TURN LEFT INTO JEPPE STREET LEFT INTO SIMMONDS STREET, RIGHT INTO TRUMP STREET, LEFT INTO BOOYSENS STREET JOIN KIMBERLEY ROAD (R29), TURN RIGHT INTO POTCHEFSTROOM ROAD AND PROCEED TO PUTCO BUS STATION AT BARAGWANATH HOSPITAL. FROM BARAGWANATH HOSPITAL PROCEED ALONG KIMBERLEY ROAD (R29) JOIN BOOYSENS ROAD, JOIN SAUER STREET, RIGHT INTO BREE STREET, LEFT INTO KING GEORGE STREET, RIGHT INTO NOORD STREET, RIGHT INTO KLEIN STREET TO PUTCO TERMINUS. PROCEED LEFT INTO BREE STREET, LEFT INTO END STREET, RIGHT INTO ROCKEY STREET, JOIN ERROR STREET, RIGHT INTO VAN BEEK STREET TO DOORNFONTEIN TERMINUS. PROCEED LEFT INTO BEACON STREET, RIGHT INTO LOWER PAGE STREET, LEFT INTO MARKET STREET, RIGHT INTO BETTY STREET, LEFT INTO WOLHUTER STREET TO WOLHUTER MEN'S HOSTEL. FROM WOLHUTER MEN'S HOSTEL RETURN TO NEWCASTLE ALONG THE ROUTE DESCRIBED IN (I) ABOVE IN REVERSE.

RESTRICTION

SUBJECT TO THE CONDITION:

I) THAT NO INTERMEDIATE PASSENGERS MAY BE PICKED UP OR SET DOWN AT INTERMEDIATE STOPS BETWEEN NEWCASTLE AND STANDERTON ON FORWARD OR RETURN JOURNEYS.

II) THAT NO INTERMEDIATE PASSENGERS MAY BE PICKED UP BETWEEN ALBERTON TERMINUS AND BARAGWANATH HOSPITAL ON THE FORWARD AND RETURN JOURNEYS.

ROUTE: 4

NQUTU – BARAGWANATH

FROM THE BUS RANK AT NQUTU VIA BLOODRIVER, UTRECHT, VOLKSRUST, STANDERTON, HEIDELBERG TO THE PUTCO BUS STATION, AT BARAGWANATH HOSPITAL, JOHANNESBURG AND RETURN.

ROUTE DESCRIPTION:

FROM THE BUS RANK AT NQUTU TURN RIGHT INTO ROAD 54 TO THE JUNCTION OF ROAD R33. THIS ROAD THEN BECOMES THE R34, CONTINUE WITH THIS ROAD PAST UTRECHT UNTIL YOU REACH THE JUNCTION OF ROAD R23. TURN RIGHT INTO ROAD R23 AND CONTINUE ALONG THROUGH CHARLESTOWN CROSS THE MAGISTERIAL BOUNDARY OF VOLKSRUST AND THE BORDER OF TRANSVAAL AND NATAL. PROCEED INTO VOLKSRUST ALONG LAINGSNEK ROAD, TURN LEFT INTO JOUBERT STREET, RIGHT INTO DAN PIENAAR STREET WHICH THEN BECOMES PROVINCIAL ROAD 4 (R23) CONTINUE ALONG PAST PERDEKOP THROUGH MAGISTERIAL DISTRICT OF STANDERTON AND PROCEED INTO STANDERTON ALONG BOTHA STREET, LEFT ALONG HANDEL STREET, RIGHT INTO VRY STREET, RIGHT INTO BURGER STREET TO THE BUS TERMINUS CONTINUE FROM THE BUS TERMINUS ALONG BURGER STREET, TURN RIGHT INTO LOMBARD STREET, LEFT INTO PROVINCIAL



transport

Department:
Transport
Province of KwaZulu-Natal

GAZETTE

LGKZNG38-2019-JAN

REGION: ALL

MAIN ROAD NUMBER 4 (R23) AND PROCEED ALONG THROUGH THE MAGISTERIAL DISTRICTS OF GREYLINGSTAD AND BALFOUR TO THE JUNCTION WITH THE N3. PROCEED INTO THE MAGISTERIAL DISTRICT OF HEIDELBERG ALONG ROAD R103 JOIN SCHOEMAN STREET, TURN LEFT AND PROCEED ALONG VOORTREKKER STREET TO THE HEIDELBERG BUS TERMINUS, FROM THE TERMINUS PROCEED ALONG VOORTREKKER STREET TO VILJOEN STREET TURN LEFT AND PROCEED TO POORT ROAD, TURN LEFT AND PROCEED ALONG TO THE NIGEL ROAD R51, TURN RIGHT AND PROCEED ALONG TO THE N3 OFF-RAMP, TURN LEFT AND JOIN N3. PROCEED ALONG THE N3 TO THE JUNCTION WITH VEREENIGING ROAD IN THE MAGISTERIAL DISTRICT OF ALBERTON, TURN LEFT AND PROCEED ALONG VEREENIGING ROAD, TURN RIGHT INTO COMBRINK STREET PROCEED TO PUTCO BUS STATION.

RETURN VIA THE SAME ROUTE TO VEREENIGING ROAD TURN LEFT AND PROCEED TO HEIDELBERG ROAD (R103), TURN LEFT AND PROCEED ALONG VOORTREKKER ROAD, RE JOIN HEIDELBERG ROAD (R103) AND PROCEED ALONG TO VICKERS ROAD IN THE MAGISTERIAL DISTRICT OF JOHANNESBURG AND TURN RIGHT, PROCEED ALONG AND JOIN RUVEN ROAD AND PROCEED TO JUNCTION WITH MAIN REEF ROAD, TURN RIGHT AND PROCEED TO PLANTATIE ROAD, TURN RIGHT AND PROCEED TO SANDBERG ROAD, TURN RIGHT AND PROCEED TO DENVER HOSTEL. FROM DENVER HOSTEL PROCEED ALONG SANDBERG ROAD TO KRNGER STREET AND TURN RIGHT PROCEED TO MAIN REEF ROAD, TURN LEFT AND PROCEED TO WOLHUTER STREET, TURN LEFT AND PROCEED TO WOLHUTER MEN'S HOSTEL.

PROCEED ALONG WOLHUTER STREET TURN RIGHT AND JOIN CITY AND SUBURBAN ROAD, TURN LEFT INTO DURBAN STREET, TURN RIGHT INTO END STREET AND JOIN SIEMERT ROAD PROCEED TO MOSELY, TURN LEFT, PROCEED TO END STREET, TURN RIGHT, TURN LEFT INTO JEPPE STREET, LEFT INTO SIMMONDS STREET, RIGHT INTO TROMP STREET, LEFT INTO BOOYSENS STREET JOIN KIMBERLEY ROAD (R29), TURN RIGHT INTO POTCHEFSTROOM ROAD AND PROCEED TO PUTCO BUS STATION AT BARAGWANATH HOSPITAL. FROM BARAGWANATH HOSPITAL PROCEED ALONG KIMBERLEY ROAD (R29) JOIN BOOYSENS ROAD, JOIN SAUER STREET, RIGHT INTO BREE STREET, LEFT INTO KING GEORGE STREET, RIGHT INTO NOORD STREET, RIGHT INTO KLEIN STREET TO PUTCO TERMINUS. PROCEED LEFT INTO BREE STREET, LEFT INTO END STREET, RIGHT INTO ROCKEY STREET, JOIN ERROR STREET, RIGHT INTO VAN BEEK STREET TO DOOMFONTEIN TERMINUS, PROCEED LEFT INTO BEACON STREET, RIGHT INTO LOWER PAGE STREET, LEFT INTO MARKET SQUARE, RIGHT INTO BETTY STREET, LEFT INTO WOLHUTER STREET TO WOLHUTER MEN'S HOSTEL. FROM WOLHUTER MEN'S HOSTEL RETURN TO NQUTU ALONG THE SAME ROUTE DESCRIBED IN (I) ABOVE IN REVERSE.

RESTRICTION

THAT NO PASSENGER BE PICKED UP OR SET DOWN AT ANY POINT OTHER THAN NQUTU, BLOODRIVIER AND THE TERMINUS IN JOHANNESBURG.

ROUTE: 5

ULUNDI TO BARAGWANATH

FORWARD JOURNEY

DEPART ULUNDI BUS TERMINUS (DISTRICT OF MAHLABATHINI) AND TURN LEFT INTO ROAD 52, CONTINUE ALONG ROAD 53 TO ITS JUNCTION WITH ROAD 47, AT THIS JUNCTION TURN RIGHT AND CONTINUE ALONG THIS ROAD UNTIL YOU REACH THE TURN OFF TO ROAD 463, TURN LEFT INTO ROAD 463 AND PROCEED TO MONDIO, AT MONDIO TURN RIGHT INTO ROAD 223 AND PROCEED TO THE INTERSECTION OF ROAD 223 AND PROCEED TO THE INTERSECTION OF ROAD 54, TURN RIGHT INTO ROAD 54, CONTINUE WITH ROAD 54 UNTIL IT BECOMES ROAD 41, FOLLOW ROAD 41 UNTIL IT BECOMES ROAD 37, FOLLOW THIS ROAD TO THE JUNCTION OF ROAD 1, TURN RIGHT INTO ROAD 1 AND FOLLOW THIS ROAD UNTIL YOU REACH VOLKSRUST.

PROCEED INTO VOLKSRUST ALONG LAINGSNEK ROAD, TURN LEFT INTO JOUBERT STREET, RIGHT INTO DAN PIENAAR STREET WHICH THEN BECOMES PROVINCIAL ROAD 4 (R23) CONTINUE ALONG PAST PERDEKOP THROUGH MAGISTERIAL DISTRICT OF STANDERTON AND PROCEED INTO STANDERTON ALONG BOTHA STREET, LEFT ALONG HANDEL STREET, RIGHT INTO VRY STREET, RIGHT INTO BURGER STREET TO THE BUS TERMINUS, CONTINUE FROM THE BUS TERMINUS ALONG BURGER STREET, TURN RIGHT INTO LOMARD STREET, LEFT INTO PROVINCIAL MAIN ROAD NUMBER 4 (R23) AND PROCEED ALONG THROUGH THE MAGISTERIAL DISTRICTS OF GREYLINGSTAD AND BALFOUR TO THE JUNCTION WITH THE N3, PROCEED INTO THE MAGISTERIAL DISTRICT OF HEIDELBERG ALONG ROAD R103 JOIN SCHOEMAN STREET, TURN LEFT AND PROCEED ALONG VOORTREKKER STREET TO THE HEIDELBERG BUS TERMINUS. FROM THE TERMINUS PROCEED ALONG VOORTREKKER STREET TO VILJOEN STREET, TURN LEFT AND PROCEED TO POORT ROAD, TURN LEFT AND PROCEED ALONG TO THE NIGEL ROAD R51, TURN RIGHT AND PROCEED ALONG TO THE N3 OFF RAMP, TURN LEFT AND JOIN THE N3.

PROCEED ALONG THE N3 TO THE JUNCTION WITH VEREENIGING ROAD IN THE MAGISTERIAL DISTRICT OF ALBERTON, TURN LEFT AND PROCEED ALONG VEREENIGING ROAD, TURN RIGHT INTO



transport

Department:
Transport
Province of KwaZulu-Natal

GAZETTE

LGKZNG38-2019-JAN

REGION: ALL

COMBRINK STREET PROCEED TO PUTCO BUS STATION. RETURN VIA THE SAME ROUTE TO VEREENIGING ROAD, TURN LEFT AND PROCEED TO HEIDELBERG ROAD (R103), TURN LEFT AND PROCEED ALONG VOORTREKKER ROAD, RE-JOIN HEIDELBERG ROAD (R103) AND PROCEED ALONG TO VICKERS ROAD IN THE MAGISTERIAL DISTRICT OF JOHANNESBURG AND TURN RIGHT, PROCEED ALONG AND JOIN RUVEN ROAD AND PROCEED TO JUNCTION WITH MAIN REEF ROAD, TURN RIGHT AND PROCEED TO PLANTASIE ROAD, TURN RIGHT AND PROCEED TO SANDBERG ROAD, TURN RIGHT AND PROCEED TO DENVER HOSTEL. FROM DENVER HOSTEL PROCEED ALONG SANDBERG ROAD TO KRUGER STREET AND TURN RIGHT PROCEED TO MAIN REEF ROAD, TURN LEFT AND PROCEED TO WOLHUTER STREET, TURN LEFT AND PROCEED TO WOLHUTER MEN'S HOSTEL. PROCEED ALONG WOLHUTER STREET TURN RIGHT AND JOIN CITY AND SUBURBAN ROAD, TURN LEFT INTO DURBAN STREET, TURN RIGHT INTO END STREET AND JOIN SIEMERT ROAD PROCEED TO MOSELY, TURN LEFT, PROCEED TO END STREET, TURN RIGHT, TURN LEFT INTO JEPPE STREET, LEFT INTO SIMMONDS STREET, RIGHT INTO TROMP STREET, LEFT INTO BOOSENS JOIN KIMBERLEY ROAD (R29), TURN RIGHT INTO POTCHEFSTROOM ROAD AND PROCEED TO PUTCO BUS STATION AT BARAGWANATH HOSPITAL.

FROM BARAGWANATH HOSPITAL TERMINAL POINT WHICH IS SITUATED IN THE MAGISTERIAL DISTRICT OF JOHANNESBURG, TURN LEFT AND CONTINUE ALONG THE OLD POTCHEFSTROOM ROAD TO ITS JUNCTION WITH ROODEPOORT ROAD, AT THIS JUNCTION TURN RIGHT AND CONTINUE ALONG ROODEPOORT ROAD BEARING LEFT INTO IKWEYI DRIVE, CONTINUE ALONG IKWEYI DRIVE WHICH BECOMES DOBSONVILLE ROAD, CONTINUE ALONG DOBSONVILLE ROAD TO ITS JUNCTION WITH MAIN REEF ROAD (R41) AT THIS JUNCTION TURN LEFT AND CONTINUE ALONG MAIN REEF ROAD (R41) WHICH BECOMES RANDFONTEIN ROAD, CONTINUE ALONG RANDFONTEIN ROAD TURNING RIGHT INTO THE TERMINAL POINT SITUATED IN FRONT OF ROBINSONS EATING HOUSE, IN RANDFONTEIN WHICH IS SITUATED IN THE MAGISTERIAL DISTRICT OF RANDFONTEIN.

THE RETURN JOURNEY WILL BE UNDERTAKEN IN THE REVERSE DIRECTION OF THE FORWARD JOURNEY.

ALTERNATIVELY ROUTES TO BE PRESCRIBED BY THE RELEVANT LOCAL AUTHORITY.

RESTRICTION

ON THE FORWARD JOURNEY TO BARAGWANATH HOSPITAL AND RANDFONTEIN NO PASSENGERS WILL BE PICKED UP IN THE MAGISTERIAL DISTRICT OF ALBERTON AND/OR AT LERATONG HOSPITAL. ON THE RETURN JOURNEY FROM RANDFONTEIN AND BARAGWANATH HOSPITAL NO PASSENGERS WILL BE SET DOWN AT LERATONG HOSPITAL OR IN THE MAGISTERIAL DISTRICT OF ALBERTON.

ROUTE 6

PASSENGERS AND THEIR PERSONAL EFFECTS:

FROM: EZAKHENI TO BARAGWANATH HOSPITAL / RANDFONTEIN AND RETURN

ROUTE DESCRIPTION

FROM THE EZAKHENI SECTION D TERMINAL POINT SITUATED ON AN UNNAMED ROAD IN EZAKHENI TOWNSHIP CONTINUE ALONG THIS UNNAMED ROAD TO ITS JUNCTION WITH UNNAMED ROAD, AT THIS JUNCTION TURN LEFT AND CONTINUE ALONG THIS UNNAMED ROAD TO ITS JUNCTION WITH AN UNNAMED ROAD, AT THIS JUNCTION TURN RIGHT AND CONTINUE ALONG THIS UNNAMED ROAD WHICH ON LEAVING EZAKHENI TOWNSHIP BECOMES ROAD 538, CONTINUE ALONG ROAD 538 TO ITS JUNCTION WITH ROAD 32, AT THIS JUNCTION TURN LEFT AND CONTINUE ALONG ROAD 32 TO ITS JUNCTION WITH ROAD 1 AT THIS JUNCTION TURN LEFT AND CONTINUE ALONG ROAD 1 WHICH BECOMES NEWCASTLE ROAD, CONTINUE ALONG NEWCASTLE ROAD TO ITS JUNCTION WITH WILLIS ROAD AT THIS JUNCTION TURN LEFT AND CONTINUE ALONG WILLIS ROAD TO ITS JUNCTION WITH ILLING ROAD AT THIS JUNCTION TURN RIGHT AND CONTINUE ALONG ILLING ROAD TO ITS JUNCTION WITH ALFRED STREET, AT THIS JUNCTION TURN RIGHT AND CONTINUE ALONG ALFRED STREET TO ITS JUNCTION WITH CROWSHAW STREET, AT THIS JUNCTION TURN LEFT AND CONTINUE ALONG CROWSHAW STREET WHICH BECOMES LYELL STREET, CONTINUE ALONG LYELL STREET TO ITS JUNCTION WITH ALEXANDRA STREET, AT THIS JUNCTION TURN LEFT AND CONTINUE ALONG ALEXANDRA STREET TO THE ALEXANDRA STREET TERMINAL POINT. FROM THE TERMINAL POINT RETURN ALONG ALEXANDRA STREET TO ITS JUNCTION WITH LYELL STREET, AT THIS JUNCTION TURN LEFT AND CONTINUE ALONG LYELL STREET TO ITS JUNCTION WITH KING STREET, AT THIS JUNCTION TURN RIGHT AND CONTINUE ALONG KING STREET WHICH BECOMES POORT ROAD, CONTINUE ALONG POORT ROAD, WHICH BECOMES HARRISMITH ROAD (R103), CONTINUE ALONG HARRISMITH ROAD (R103) TO ITS JUNCTION WITH KING STREET, AT THIS JUNCTION TURN RIGHT AND CONTINUE ALONG KING STREET WHICH BECOMES POORT ROAD, CONTINUE ALONG POORT ROAD, WHICH BECOMES HARRISMITH ROAD (R103) CONTINUE ALONG HARRISMITH ROAD (R103) TO ITS JUNCTION WITH THE N3, AT THIS JUNCTION BEAR LEFT AND CONTINUE ALONG THE N3 BEARING LEFT INTO MCKECHNIE STREET HARRISMITH (MAGISTERIAL DISTRICT OF HARRISMITH) POINT. FROM THE HARRISMITH TERMINAL POINT RETURN ALONG MCKECHNIE STREET BEARING LEFT INTO THE N3, CONTINUE ALONG THE N3 TO ITS JUNCTION WITH R103 AT THE BALFOUR INTERCHANGE, AT THIS JUNCTION BEAR LEFT AND CONTINUE ALONG THE R103 TO ITS JUNCTION WITH THE R23 AT THIS JUNCTION TURN LEFT AND CONTINUE ALONG THE R103 TO ITS JUNCTION WITH THE N3 AT THE OLD BARN



transport

Department:
Transport
Province of KwaZulu-Natal

GAZETTE

LGKZNG38-2019-JAN

REGION: ALL

INTERCHANGE AT THIS JUNCTION BEAR RIGHT ONTO THE N3 AND CONTINUE ALONG THE N3 TO ITS JUNCTION WITH THE M2, AT THIS JUNCTION BEAR LEFT AND CONTINUE ALONG THE M2 TO ITS JUNCTION WITH BENROSE GLIDE OFF, AT THIS JUNCTION BEAR LEFT AND CONTINUE ALONG THE BENROSE GLIDE OFF TO ITS JUNCTION WITH RUVEN ROAD, AT THIS JUNCTION TURN RIGHT AND CONTINUE ALONG RUVEN ROAD TO ITS JUNCTION WITH THE MAIN REEF ROAD, AT THIS JUNCTION TURN LEFT AND CONTINUE ALONG MAIN REEF ROAD TO ITS JUNCTION WITH WOLHUTER STREET, AT THIS JUNCTION BEAR LEFT AND CONTINUE ALONG WOLHUTER STREET TO ITS JUNCTION WITH END STREET, AT THIS JUNCTION TURN RIGHT AND CONTINUE ALONG END STREET, TO ITS JUNCTION WITH SIEMERT ROAD, AT THIS JUNCTION BEAR RIGHT AND CONTINUE ALONG SIEMERT ROAD TO ITS JUNCTION WITH MOSELEY STREET, AT THIS JUNCTION TURN LEFT AND CONTINUE ALONG MOSELEY STREET TO ITS JUNCTION WITH END STREET AT THIS JUNCTION TURN RIGHT AND CONTINUE ALONG END STREET TO ITS JUNCTION WITH JEPPE STREET, AT THIS JUNCTION TURN LEFT AND CONTINUE ALONG JEPPE STREET TO ITS JUNCTION WITH WANDERERS STREET AT THIS JUNCTION TURN RIGHT AND CONTINUE ALONG WANDERERS STREET TO ITS JUNCTION WITH SMIT STREET, AT THIS JUNCTION TURN RIGHT AND CONTINUE ALONG SMIT STREET TO ITS JUNCTION WITH KLEIN STREET, AT THIS JUNCTION TURN RIGHT AND CONTINUE ALONG KLEIN STREET TURNING LEFT INTO THE NOORD STREET TERMINAL POINT. FROM THE NOORD STREET TERMINAL POINT CONTINUE THROUGH THE TERMINAL TO ITS JUNCTION WITH TWIST STREET BUS LANE, AT THIS JUNCTION TURN LEFT AND CONTINUE ALONG THE TWIST STREET BUS LANE TO ITS JUNCTION WITH WOLMARANS STREET, AT THIS JUNCTION TURN LEFT AND CONTINUE ALONG WOLMARANS STREET (WHICH BECOMES VILJOEN STREET) CONTINUE ALONG VILJOEN STREET (WHICH BECOMES SMIT STREET) CONTINUE ALONG SMIT STREET TO ITS JUNCTION WITH M1 AT THIS JUNCTION TURN RIGHT AND BEAR LEFT ONTO THE M1 AND CONTINUE ALONG THE M1 TO ITS JUNCTION WITH THE SOWETO GLIDE OFF, AT THIS JUNCTION BEAR LEFT AND CONTINUE ALONG THE SOWETO GLIDE OFF TO ITS JUNCTION WITH THE OLD POTCHEFSTROOM ROAD, AT THIS JUNCTION TURN RIGHT AND CONTINUE ALONG THE OLD POTCHEFSTROOM ROAD TO THE BARAGWANATH HOSPITAL TERMINAL POINT SITUATED IN SOWETO TOWNSHIP IN THE MAGISTERIAL DISTRICT OF JOHANNESBURG.

RETURN JOURNEY

FROM THE BARAGWANATH HOSPITAL TERMINAL POINT IN SOWETO TOWNSHIP JOHANNESBURG, CONTINUE ALONG THE OLD POTCHEFSTROOM ROAD TO ITS JUNCTION WITH THE M1, AT THIS JUNCTION TURN LEFT AND CONTINUE ALONG THE M1 TO ITS JUNCTION WITH THE BRAAMFONTEIN GLIDE OFF, AT THIS JUNCTION BEAR LEFT AND CONTINUE ALONG WITH THE BRAAMFONTEIN GLIDE OFF TO ITS JUNCTION WITH SMIT STREET, AT THIS JUNCTION TURN LEFT AND CONTINUE ALONG SMIT STREET TO ITS JUNCTION WITH KLEIN STREET AT THIS JUNCTION TURN RIGHT AND CONTINUE ALONG KLEIN STREET BEARING LEFT INTO THE NOORD STREET TERMINAL POINT, FROM THE NOORD STREET TERMINAL POINT CONTINUE THROUGH THE TERMINAL POINT TO ITS JUNCTION WITH TWIST STREET BUS LANE AT THIS JUNCTION TURN RIGHT AND CONTINUE ALONG TWIST STREET BUS LANE TO ITS JUNCTION WITH PLEIN STREET, AT THIS JUNCTION TURN RIGHT AND CONTINUE ALONG PLEIN STREET TO ITS JUNCTION WITH EDITH CAVELL STREET, AT THIS JUNCTION TURN LEFT AND CONTINUE ALONG EDITH CAVELL STREET TO ITS JUNCTION WITH BREE STREET, AT THIS JUNCTION TURN LEFT AND CONTINUE ALONG BREE STREET TO ITS JUNCTION WITH END STREET, AT THIS JUNCTION TURN LEFT AND CONTINUE ALONG END STREET TO ITS JUNCTION WITH ROCKEY STREET AT THIS JUNCTION TURN RIGHT AND CONTINUE ALONG ROCKEY STREET TO ITS JUNCTION WITH VAN BEEK STREET, AT THIS JUNCTION TURN RIGHT AND CONTINUE ALONG VAN BEEK STREET TO ITS JUNCTION WITH BEACON ROAD, AT THIS JUNCTION TURN LEFT AND CONTINUE ALONG BEACON ROAD TO ITS JUNCTION WITH PAGE AND SHORE STREET, AT THIS JUNCTION TURN RIGHT AND CONTINUE ALONG PAGE STREET TO ITS JUNCTION WITH MARKET STREET, AT THIS JUNCTION TURN LEFT AND CONTINUE ALONG MARKET STREET TO ITS JUNCTION WITH BETTY STREET, AT THIS JUNCTION TURN RIGHT AND CONTINUE ALONG BETTY STREET TO ITS JUNCTION WITH WOLHUTER STREET, AT THIS JUNCTION BEAR LEFT INTO MAIN REEF ROAD AND CONTINUE ALONG MAIN REEF ROAD TO ITS JUNCTION WITH M2, AT THIS JUNCTION TURN RIGHT AND CONTINUE ALONG THE M2 TO ITS JUNCTION WITH THE N3 TO ITS JUNCTION WITH R554, AT THIS JUNCTION TURN LEFT AND CONTINUE ALONG THE R554 TO ITS JUNCTION WITH R103, AT THIS JUNCTION TURN RIGHT AND CONTINUE ALONG THE R103, FROM THIS POINT THE RETURN JOURNEY WILL BE UNDERTAKEN IN THE REVERSE DIRECTION OF THE FORWARD JOURNEY.

ALTERNATIVELY ROUTES TO BE PRESCRIBED BY THE RELEVANT LOCAL AUTHORITY.

SUBJECT TO THE CONDITION:

A. THAT PASSENGERS SHALL ONLY BE PICKED UP AND SET DOWN ACCORDING TO THE TIMETABLE AND

B. THAT THIS TRANSPORTATION SHALL ONLY BE CONDUCTED BY MEANS OF A SINGLE DECKER BUS WITH A SEATING CAPACITY OF NOT LESS THAN 60 (SIXTY) PASSENGERS.

ROUTE: 6(A)

PASSENGERS AND THEIR PERSONAL EFFECTS:

ROUTE: EZAKHENI TO BARAGWANATH / RANDFONTEIN AND RETURN



transport

Department:
Transport
Province of KwaZulu-Natal

GAZETTE

LGKZNG38-2019-JAN

REGION: ALL

ROUTE DESCRIPTION

FROM THE EZAKHENI SECTION D TERMINAL POINT SITUATED ON AN UNNAMED ROAD IN EZKHENI TOWNSHIP CONTINUE ALONG THIS UNNAMED ROAD TO ITS JUNCTION WITH AN UNNAMED ROAD, AT THIS JUNCTION TURN LEFT AND CONTINUE ALONG THIS UNNAMED ROAD TO ITS JUNCTION WITH UNNAMED ROAD, AT THIS JUNCTION TURN RIGHT AND CONTINUE ALONG THIS UNNAMED ROAD, AT THIS JUNCTION TURN RIGHT AND CONTINUE ALONG THIS UNNAMED ROAD WHICH ON LEAVING EZAKHENI TOWNSHIP BECOMES ROAD 538, CONTINUE ALONG ROAD 538 TO ITS JUNCTION WITH ROAD 32, AT THIS JUNCTION TURN LEFT AND CONTINUE ALONG ROAD 1 TO ITS JUNCTION WITH ROAD 1, AT THIS JUNCTION TURN LEFT AND CONTINUE ALONG ROAD 1 WHICH BECOMES NEWCASTLE ROAD, CONTINUE ALONG NEWCASTLE ROAD TO ITS JUNCTION WITH WILLIS ROAD, AT THIS JUNCTION TURN LEFT AND CONTINUE ALONG WILLIS ROAD TO ITS JUNCTION WITH ILLING ROAD, AT THIS JUNCTION TURN RIGHT AND CONTINUE ALONG ILLING ROAD TO ITS JUNCTION WITH ALFRED STREET, AT THIS JUNCTION TURN RIGHT AND CONTINUE ALONG ALFRED STREET TO ITS JUNCTION WITH CROWSHAW STREET, AT HIS JUNCTION TURN LEFT AND CONTINUE ALONG CROWSHAW STREET WHICH BECOMES LYELL STREET, CONTINUE ALONG LYELL STREET TO ITS JUNCTION WITH ALEXANDRA STREET, AT THIS JUNCTION TURN LEFT AND CONTINUE ALONG ALEXANDRA STREET TO THE ALEXANDRA STREET TERMINAL POINT, FROM THE TERMINAL POINT RETURN ALONG ALEXANDRA STREET TO ITS JUNCTION WITH LYELL STREET, AT THIS JUNCTION TURN LEFT AND CONTINUE ALONG LYELL STREET TO ITS JUNCTION WITH KING STREET, AT THIS JUNCTION TURN RIGHT AND CONTINUE ALONG KING STREET WHICH BECOMES POORT ROAD, CONTINUE ALONG POORT ROAD, WHICH BECOMES HARRISMITH ROAD (R103), CONTINUE ALONG HARRISMITH ROAD (R103) TO ITS JUNCTION WITH THE N3, AT THIS JUNCTION BEAR LEFT AND CONTINUE ALONG THE N3 BEARING LEFT INTO MCKECHNIE STREET HARRISMITH (MAGISTERIAL DISTRICT OF HARRISMITH), CONTINUE ALONG MCKECHNIE STEET BEARING LEFT INTO THE HARRISMITH TERMINAL POINT, FROM THE HARRISMITH POINT RETURN ALONG MCKECHNIE STREET BEARING LEFT INTO THE N3, CONTINUE ALONG THE N3 TO ITS JUNCTION WITH THE R103 AT THE BALFOUR LINTERCHANGE, AT THIS JUNCTION BEAR LEFT AND CONTINUE ALONG THE R103 TO ITS JUNCTION WITH THE R 23, AT THIS JUNCTION TURN LEFT AND CONTINUE ALONG THE R103 TO ITS JUNCTION WITH THE N3 AT THE OLD BARN INTERCHANGE, AT THIS JUNCTION BEAR RIGHT ONTO THE N3 AND CONTINUE ALONG THE N3 TO ITS JUNCTION WITH THE M2, AT THIS JUNCTION BEAR LEFT AND CONTINUE ALONG THE M2 TO ITS JUNCTION WITH THE BENROSE GLIDE OFF, AT THIS JUNCTION BEAR LEFT AND CONTINUE ALONG THE BENROSE GLIDE OFF TO ITS JUNCTION WITH RUVEN ROAD, AT THIS JUNCTION TURN RIGHT AND CONTINUE ALONG RUVEN ROAD TO ITS JUNCTION WITH THE MAIN REEF ROAD, AT THIS JUNCTION TURN LEFT AND CONTINUE ALONG MAIN REEF ROAD TO ITS JUNCTION WITH WOLHUTER STREET, AT THIS JUNCTION BEAR LEFT AND CONTINUE ALONG WOLHUTER STREET TO ITS JUNCTION WITH END STREET, AT THIS JUNCTION TURN RIGHT AND CONTINUE ALONG END STREET TO ITS JUNCTION WITH SIEMERT ROAD, AT THIS JUNCTION BEAR LEFT AND CONTINUE ALONG SIEMERT ROAD TO ITS JUNCTION WITH MOSELY STREET, AT THIS JUNCTION TURN LEFT AND CONTINUE ALONG MOSELY STREET TO ITS JUNCTION WITH END STREET, AT THIS JUNCTION TURN RIGHT AND CONTINUE ALONG END STREET TO ITS JUNCTION WITH JEPPE STREET, AT THIS JUNCTION TURN LEFT AND CONTINUE ALONG JEPPE STREET TO ITS JUNCTION WITH WANDERERS STREET WITH SMIT STREET, AT THIS JUNCTION TURN RIGHT AND CONTINUE ALONG SMIT STREET TO ITS JUNCTION WITH KLEIN STREET, AT THIS JUNCTION TURN RIGHT AND CONTINUE ALONG KLEIN STREET TURNING LEFT INTO THE NOORD STREET TERMINAL POINT, FROM THE NOORD STREET TERMINAL POINT CONTINUE THROUGH THE TERMINAL TO ITS JUNCTION WITH THE TWIST STREET BUS LANE, AT THIS JUNCTION TURN LEFT AND CONTINUE ALONG THE TWIST STREET BUS LANE TO ITS JUNCTION WITH WOLMARANS STREET, AT THIS JUNCTION TURN LEFT AND CONTINUE ALONG WOIMARANS STREET (WHICH BECOMES VILJOEN STREET) CONTINUE ALONG VILJOEN STREET (WHICH BECOMES SMIT STREET), CONTINUE ALONG SMIT STREET TO ITS JUNCTION WITH THE M1 AT THIS JUNCTION TURN RIGHT AND BEAR LEFT ONTO THE M1 AND CONTINUE ALONG THE M1 TO ITS JUNCTION WITH THE SOWETO GLIDE OFF, AT THIS JUNCTION BEAR LEFT AND CONTINUE ALONG THE SOWETO GLIDE OFF TO ITS JUNCTION WITH THE OLD POTCHEFSTROOM ROAD, AT THIS JUNCTION TURN RIGHT AND CONTINUE ALONG THE OLD POTCHEFSTROOM ROAD TO THE BARAGWANATH HOSPITAL TERMINAL POINT SITUATED IN SOWETO TOWNSHIP, JOHANNESBURG IN THE MAGISTERIAL DISTRICT OF JOHANNESBURG. FROM THE BARAGWANATH HOSPITAL TERMINAL POINT WHICH IS SITUATED IN THE MAGISTERIAL DISTRICT OF JOHANNESBURG TURN LEFT AND CONTINUE ALONG THE OLD POTCHEFSTROOM ROAD TO ITS JUNCTION WITH ROODEPOORT ROAD, AT THIS JUNCTION TURN RIGHT AND CONTINUE ALONG ROODEPOORT ROAD BEARING LEFT INTO LKWEZI DRIVE, CONTINUE ALONG IKWEZI DRIVE WHICH BECOMES DOBSONVILLE ROAD, CONTINUE ALONG DOBSONVILLE ROAD TO ITS JUNCTION WITH MAIN REEF ROAD (R41) AT THIS JUNCTION TURN LEFT AND CONTINUE ALONG MAIN REEF ROAD (R41) WHICH BECOMES RANDFONTEIN ROAD, CONTINUE ALONG RANDFONTEIN ROAD TURNING RIGHT INTO THE TERMINAL POINT SITUATED IN FRONT OF ROBINSONS EATING HOUSE, IN RANDFONTEIN WHICH IS SITUATED IN THE MAGISTERIAL DISTRICT OF RANDFONTEIN.

ALTERNATIVELY ROUTES TO BE PRESCRIBED BY THE RELEVANT LOCAL AUTHORITY.



transport

Department:
Transport
Province of KwaZulu-Natal

GAZETTE

LGKZNG38-2019-JAN

REGION: ALL

SUBJECT TO THE CONDITION THAT NO INTERMEDIATE PASSENGERS BE PICKED UP OR SET DOWN BETWEEN BARAGWANATH AND LERATONG HOSPITAL ON BOTH THE FORWARD AND RETURN JOURNEY. BOTH POINTS INCLUSIVE
RETURN JOURNEY
FROM THE TERMINAL POINT SITUATED IN FRONT OF ROBINSONS EATING HOUSE IN RANDFONTEIN WHICH IS SITUATED IN THE MAGISTERIAL DISTRICT OF RANDFONTEIN TURN LEFT INTO RANDFONTEIN ROAD AND CONTINUE ALONG RANDFONTEIN ROAD WHICH BECOMES MAIN REEF ROAD (R41) CONTINUE ALONG MAIN REEF ROAD TO ITS JUNCTION WITH DOBSONVILLE ROAD, AT THIS JUNCTION TURN RIGHT AND CONTINUE ALONG DOBSONVILLE ROAD, BEARING LEFT INTO IKWEZI DRIVE, CONTINUE ALONG IKWEZI DRIVE WHICH BECOMES ROODEPOORT ROAD, CONTINUE ALONG ROODEPOORT ROAD TO ITS JUNCTION WITH THE OLD POTCHEFSTROOM ROAD AT THIS JUNCTION TURN LEFT AND CONTINUE ALONG THE OLD POTCHEFSTROOM ROAD BEARING LEFT INTO THE BARAGWANATH HOSPITAL TERMINAL POINT, SITUATED IN SOWETO TOWNSHIP, JOHANNESBURG IN THE MAGISTERIAL DISTRICT OF JOHANNESBURG, FROM THE BARAGWANATH HOSPITAL TERMINAL POINT WHICH IS SITUATED IN THE MAGISTERIAL DISTRICT OF JOHANNESBURG, TURN RIGHT AND CONTINUE ALONG THE OLD POTCHEFSTROOM ROAD TO ITS JUNCTION WITH THE M1, AT THIS JUNCTION TURN LEFT AND CONTINUE ALONG THE M1 TO ITS JUNCTION WITH THE BRAAMFONTEIN GLIDE OFF, AT THIS JUNCTION BEAR LEFT AND CONTINUE ALONG THE BRAAMFONTEIN GLIDE OFF TO ITS JUNCTION WITH SMIT STREET, AT THIS JUNCTION TURN LEFT AND CONTINUE ALONG SMIT STREET TO ITS JUNCTION WITH KLEIN STREET, AT THIS JUNCTION TURN RIGHT AND CONTINUE ALONG KLEIN STREET TERMINAL POINT CONTINUE THROUGH THE TERMINAL POINT TO ITS JUNCTION WITH THE TWIST STREET BUS LANE AT THIS JUNCTION TURN RIGHT AND CONTINUE ALONG TWIST STREET BUS LANE TO ITS JUNCTION WITH PLEIN STREET, TO ITS JUNCTION WITH EDITH CAVELL STREET, AT THIS JUNCTION TURN LEFT AND CONTINUE ALONG EDITH CAVELL STREET TO ITS JUNCTION WITH BREE STREET, AT THIS JUNCTION TURN LEFT AND CONTINUE ALONG BREE STREET TO ITS JUNCTION WITH END STREET, AT THIS JUNCTION TURN LEFT AND CONTINUE ALONG END STREET TO ITS JUNCTION WITH ROCKEY STREET, AT THIS JUNCTION TURN RIGHT AND CONTINUE ALONG ROCKEY STREET TO ITS JUNCTION WITH VAN BEEK STREET, AT THIS JUNCTION TURN RIGHT AND CONTINUE ALONG VAN BEEK STREET TO ITS JUNCTION WITH BEACON ROAD, AT THIS JUNCTION TURN LEFT AND CONTINUE ALONG BEACON ROAD TO ITS JUNCTION WITH PAGE AND SHORE STREET, AT THIS JUNCTION TURN RIGHT AND CONTINUE ALONG PAGE STREET TO ITS JUNCTION WITH MARKET STREET, AT THIS JUNCTION TURN LEFT AND CONTINUE ALONG MARKET STREET TO ITS JUNCTION WITH BETTY STREET, AT THIS JUNCTION TURN RIGHT AND CONTINUE ALONG BETTY STREET TO ITS JUNCTION WITH WOLHUTER STREET, AT THIS JUNCTION BEAR LEFT INTO MAIN REEF ROAD AND CONTINUE ALONG MAIN ROAD TO ITS JUNCTION WITH M2, AT THIS JUNCTION TURN RIGHT AND CONTINUE ALONG THE M2 TO ITS JUNCTION WITH THE N3 GLIDE OFF, AT THIS JUNCTION BEAR LEFT ONTO THE N3 AND CONTINUE ALONG THE N3 TO ITS JUNCTION WITH THE R103 AT THE OLD BARN INTERCHANGE, AT THIS JUNCTION TURN LEFT AND CONTINUE ALONG THE R103, TO ITS JUNCTION WITH ROAD 23, AT THIS JUNCTION WITH THE N3 AT THE BALFOUR INTERCHANGE, AT THIS JUNCTION BEAR RIGHT AND CONTINUE ALONG THE N3 TO ITS JUNCTION WITH MCKECHNIE STREET HARRISMITH (MAGISTERIAL DISTRICT OF HARRISMITH) AT THIS JUNCTION TURN RIGHT AND CONTINUE ALONG MCKECHNIE STREET BEARING LEFT INTO THE HARRISMITH TERMINAL POINT, FROM THE HARRISMITH TERMINAL POINT RETURN ALONG MCKECHNIE STREET AND BEAR LEFT ONTO THE N3 CONTINUE ALONG THE N3 TO ITS JUNCTION WITH R103 AT THIS JUNCTION BEAR LEFT AND CONTINUE ALONG THE R103 WHICH BECOMES POORT ROAD, CONTINUE ALONG POORT ROAD WHICH BECOMES KING STREET CONTINUE ALONG KING STREET TO ITS JUNCTION WITH LYELL STREET AT THIS JUNCTION TURN LEFT AND CONTINUE ALONG LYELL STREET TO ITS JUNCTION WITH ALEXANDRA STREET AT THIS JUNCTION TURN RIGHT AND CONTINUE ALONG ALEXANDRA STREET TO THE ALEXANDRA STREET TERMINAL POINT, FROM THE ALEXANDRA STREET TERMINAL POINT RETURN ALONG ALEXANDRA STREET TO ITS JUNCTION WITH LYELL STREET, AT THIS JUNCTION TURN RIGHT AND CONTINUE ALONG LYELL STREET WHICH BECOMES CROWSHAW STREET, CONTINUE ALONG CROWSHAW STREET TO ITS JUNCTION WITH ALFRED STREET AT THIS JUNCTION TURN RIGHT AND CONTINUE ALONG ALFRED STREET TO ITS JUNCTION WITH ILLING ROAD, AT THIS JUNCTION TURN LEFT AND CONTINUE ALONG ILLING ROAD TO ITS JUNCTION WITH NEWCASTLE ROAD, AT THIS JUNCTION TURN LEFT AND CONTINUE ALONG WILLIS ROAD TO ITS JUNCTION WITH NEWCASTLE ROAD, AT THIS JUNCTION TURN RIGHT AND CONTINUE ALONG NEWCASTLE ROAD WHICH BECOMES ROAD 1 CONTINUE ALONG ROAD 1 TO ITS JUNCTION WITH ROAD 32 AT THIS JUNCTION TURN RIGHT AND CONTINUE ALONG ROAD 32 TO ITS JUNCTION WITH ROAD 538, AT THIS JUNCTION TURN RIGHT AND CONTINUE ALONG ROAD 538 WHICH ON ENTERING EZAKHENI BECOMES AN UNNAMED ROAD CONTINUE ALONG THIS UNNAMED ROAD TO ITS JUNCTION WITH AN UNNAMED ROAD AT THIS JUNCTION TURN LEFT AND CONTINUE ALONG THIS UNNAMED ROAD TO ITS JUNCTION WITH AN UNNAMED ROAD TO THE TERMINAL POINT SITUATED ON AN UNNAMED ROAD IN SECTION D. EZAKHENI TOWNSHIP (MAGISTERIAL DISTRICT OF KLIPRIVER)
ALTERNATIVELY ROUTES TO BE PRESCRIBED BY THE RELEVANT LOCAL AUTHORITY.



transport

Department:
Transport
Province of KwaZulu-Natal

GAZETTE

LGKZNG38-2019-JAN

REGION: ALL

SUBJECT TO THE CONDITION THAT NO INTERMEDIATE PASSENGERS BE PICKED UP OR SET DOWN BETWEEN BARAGWANATH AND LERATONG HOSPITAL ON BOTH THE FORWARD AND RETURN JOURNEY. BOTH POINTS INCLUSIVE

ROUTE 6(B)

PASSENGERS AND PERSONAL EFFECTS:

FROM: EZAKHENI TO BARAGWANATH HOSPITAL / RANDFONTEIN AND RETURN

ROUTE DESCRIPTION

FROM THE EZAKHENI SECTION D TERMINAL POINT SITUATED ON UNNAMED ROAD IN EZAKHENI TOWNSHIP CONTINUE ALONG THIS UNNAMED ROAD TO ITS JUNCTION WITH AN UNNAMED ROAD, AT THIS JUNCTION TURN LEFT AND CONTINUE ALONG THIS UNNAMED ROAD TO ITS JUNCTION WITH AN UNNAMED ROAD, AT THIS JUNCTION TURN RIGHT AND CONTINUE ALONG THIS UNNAMED ROAD WHICH ON LEAVING EZAKHENI TOWNSHIP BECOMES ROAD 538, CONTINUE ALONG ROAD 538 TO ITS JUNCTION WITH ROAD 32, AT THIS JUNCTION TURN LEFT AND CONTINUE ALONG ROAD 32 TO ITS JUNCTION WITH ROAD 1 AT THIS JUNCTION TURN LEFT AND CONTINUE ALONG ROAD 1 WHICH BECOMES NEWCASTLE ROAD, CONTINUE ALONG NEWCASTLE ROAD TO ITS JUNCTION WITH WILLIS ROAD, AT THIS JUNCTION TURN LEFT AND CONTINUE ALONG WILLIS ROAD TO ITS JUNCTION WITH ILLING ROAD, AT THIS JUNCTION TURN RIGHT AND CONTINUE ALONG ILLING ROAD TO ITS JUNCTION WITH ALFRED STREET AT THIS JUNCTION TURN RIGHT AND CONTINUE ALONG ALFRED STREET TO ITS JUNCTION WITH CROWSHAW STREET, AT THIS JUNCTION TURN LEFT AND CONTINUE ALONG CROWSHAW STREET WHICH BECOMES LYELL STREET, CONTINUE ALONG LYELL STREET TO ITS JUNCTION WITH ALEXANDRA STREET, AT THIS JUNCTION TURN LEFT AND CONTINUE ALONG ALEXANDRA STREET TO THE ALEXANDRA STREET TERMINAL POINT, FROM THE TERMINAL POINT RETURN ALONG ALEXANDRA STREET TO ITS JUNCTION WITH LYELL STREET, AT THIS JUNCTION TURN LEFT AND CONTINUE ALONG LYELL STREET TO ITS JUNCTION WITH KING STREET AT THIS JUNCTION TURN RIGHT AND CONTINUE ALONG KING STREET WHICH BECOMES POORT ROAD CONTINUE ALONG POORT ROAD, WHICH BECOMES HARRISMITH ROAD (R103), CONTINUE ALONG HARRISMITH ROAD (R103) TO ITS JUNCTION WITH THE N3, AT THIS JUNCTION BEAR LEFT AND CONTINUE ALONG THE N3 BEARING LEFT INTO MCKECHNIE STREET HARRISMITH (MAGISTERIAL DISTRICT OF HARRISMITH) CONTINUE ALONG L MCKECHNIE STREET BEARING LEFT INTO THE HARRISMITH TERMINAL POINT, FROM THE HARRISMITH TERMINAL POINT RETURN ALONG MCKECHNIE STREET BEARING LEFT INTO THE N3, CONTINUE ALONG THE N3 TO ITS JUNCTION WITH THE R103 AT THE BALFOUR INTERCHANGE. AT THIS JUNCTION BEAR LEFT AND CONTINUE ALONG THE R103 TO ITS JUNCTION WITH THE R23, AT THIS JUNCTION TURN LEFT AND CONTINUE ALONG THE R103 TO ITS JUNCTION WITH THE N3 AT THE OLD BARN INTERCHANGE, AT THIS JUNCTION BEAR RIGHT ONTO THE N3 AND CONTINUE ALONG THE N3 TO ITS JUNCTION WITH THE M2, AT THIS JUNCTION BEAR LEFT AND CONTINUE ALONG THE M2 TO ITS JUNCTION WITH THE BENROSE GLIDE OFF, AT THIS JUNCTION BEAR LEFT AND CONTINUE ALONG THE BENROSE GLIDE OFF TO ITS JUNCTION WITH RUVEN ROAD, AT THIS JUNCTION TURN RIGHT AND CONTINUE ALONG RUVEN ROAD TO ITS JUNCTION WITH THE MAIN REEF ROAD, AT THIS JUNCTION TURN LEFT AND CONTINUE ALONG MAIN REEF ROAD TO ITS JUNCTION WITH WOLHUTER STREET, AT THIS JUNCTION BEAR LEFT AND CONTINUE ALONG WOLHUTER STREET TO ITS JUNCTION WITH END STREET, AT THIS JUNCTION TURN RIGHT AND CONTINUE ALONG END STREET TO ITS JUNCTION WITH SIEMERT ROAD, AT THIS JUNCTION BEAR RIGHT AND CONTINUE ALONG SIEMERT ROAD TO ITS JUNCTION WITH MOSELEY STREET, AT THIS JUNCTION TURN LEFT AND CONTINUE ALONG MOSELEY STREET TO ITS JUNCTION WITH END STREET, AT THIS JUNCTION TURN RIGHT AND CONTINUE ALONG END STREET TO ITS JUNCTION WITH JEPPE STREET, AT THIS JUNCTION TURN LEFT AND CONTINUE ALONG JEPPE STREET TO ITS JUNCTION WITH WANDERERS STREET, AT THIS JUNCTION TURN RIGHT AND CONTINUE ALONG WANDERERS STREET, TO ITS JUNCTION WITH SMIT STREET, AT THIS JUNCTION TURN RIGHT AND CONTINUE ALONG SMIT STREET TO ITS JUNCTION WITH KLEIN STREET, AT THIS JUNCTION TURN RIGHT AND CONTINUE ALONG KLEIN STREET TURNING LEFT INTO THE NOORD STREET TERMINAL POINT, FROM THE NOORD STREET TERMINAL POINT CONTINUE THROUGH THE TERMINAL TO ITS JUNCTION WITH THE TWIST STREET BUS LANE, AT THIS JUNCTION TURN LEFT AND CONTINUE ALONG THE TWIST STREET BUS LANE TO ITS JUNCTION WITH WOLMARANS STREET, AT THIS JUNCTION TURN LEFT CONTINUE ALONG WOLMARANS STREET (WHICH BECOMES VILJOEN STREET) CONTINUE ALONG VILJOEN STREET (WHICH BECOMES SMIT STREET) CONTINUE ALONG SMIT STREET TO ITS JUNCTION WITH THE M1 AT THIS JUNCTION TURN RIGHT AND BEAR LEFT ONTO THE M1 AND CONTINUE ALONG THE M1 TO ITS JUNCTION WITH THE SOWETO GLIDE OFF, AT THIS JUNCTION BEAR LEFT AND CONTINUE ALONG THE SOWETO GLIDE OFF, TO ITS JUNCTION WITH THE OLD POTCHEFSTROOM ROAD, AT THIS JUNCTION TURN RIGHT AND CONTINUE ALONG THE OLD POTCHEFSTROOM ROAD TO THE BARAGWANATH HOSPITAL TERMINAL POINT SITUATED IN SOWETO TOWNSHIP, JOHANNESBURG IN THE MAGISTERIAL DISTRICT OF JOHANNESBURG, FROM THE BARAGWANATH HOSPITAL TERMINAL POINT WHICH IS SITUATED IN THE MAGISTERIAL DISTRICT OF JOHANNESBURG TURN RIGHT AND CONTINUE ALONG THE OLD POTCHEFSTROOM ROAD TO ITS JUNCTION WITH RIFLE RAND ROAD, AT THIS JUNCTION TURN LEFT AND CONTINUE ALONG RIFLE RANGE ROAD AND CONTINUE ALONG BARAGWANATH ROAD TO ITS JUNCTION WITH MAIN REEF ROAD



transport

Department:
Transport
Province of KwaZulu-Natal

GAZETTE

LGKZNG38-2019-JAN

REGION: ALL

(R41) AT THIS JUNCTION TURN LEFT AND CONTINUE ALONG MAIN REEF ROAD (R41) WHICH BECOMES RANDFONTEIN ROAD, CONTINUE ALONG RANDFONTEIN ROAD TURNING RIGHT INTO THE TERMINAL POINT SITUATED IN FRONT OF ROBINSONS EATING HOUSE IN RANDFONTEIN WHICH IS SITUATED IN THE MAGISTERIAL DISTRICT OF RANDFONTEIN.

ALTERNATIVELY ROUTE TO BE PRESCRIBED BY THE RELEVANT AUTHORITY

SUBJECT TO THE CONDITION THAT NO INTERMEDIATE PASSENGERS BE PICKED UP OR SET DOWN BETWEEN BARAGWANATH AND LERATONG HOSPITAL ON BOTH FORWARD AND RETURN JOURNEY, BOTH POINTS INCLUSIVE.

RETURN JOURNEY

FROM THE TERMINAL POINT SITUATED IN FRONT OF ROBINSONS EATING HOUSE IN RANDFONTEIN WHICH IS SITUATED IN THE MAGISTERIAL DISTRICT RANDFONTEIN TURN LEFT INTO RANDFONTEIN ROAD AND CONTINUE ALONG RANDFONTEIN ROAD WHICH BECOMES MAIN REEF ROAD (R41) CONTINUE ALONG MAIN REEF ROAD TO ITS JUNCTION WITH BARAGWANATH ROAD AT THIS JUNCTION TURN RIGHT AND CONTINUE ALONG BARAGWANATH ROAD TO THE JUNCTION WITH RIFLE RANGE ROAD, AT THIS JUNCTION TURN RIGHT AND CONTINUE ALONG RIFLE RANGE ROAD TO ITS JUNCTION WITH THE OLD POTCHEFSTROOM ROAD AT THIS JUNCTION TURN RIGHT AND CONTINUE ALONG THE OLD POTCHEFSTROOM ROAD BEARING RIGHT INTO THE BARAGWANATH HOSPITAL TERMINAL POINT, SITUATED IN SOWETO TOWNSHIP, JOHANNESBURG IN THE MAGISTERIAL DISTRICT OF JOHANNESBURG, FROM THE BARAGWANATH HOSPITAL TERMINAL POINT WHICH IS SITUATED IN THE MAGISTERIAL DISTRICT OF JOHANNESBURG, TURN RIGHT AND CONTINUE ALONG THE OLD POTCHEFSTROOM ROAD TO ITS JUNCTION WITH THE M1, AT THIS JUNCTION TURN LEFT AND CONTINUE ALONG THE M1 TO ITS JUNCTION WITH THE BRAAMFONTEIN GLIDE OFF, AT THIS JUNCTION BEAR LEFT AND CONTINUE ALONG THE BRAAMFONTEIN GLIDE OFF TO ITS JUNCTION WITH SMIT STREET TO ITS JUNCTION WITH KLEIN STREET AT THIS JUNCTION TURN RIGHT AND CONTINUE ALONG KLEIN STREET BEARING LEFT INTO THE NOORD STREET TERMINAL POINT CONTINUE THROUGH THE TERMINAL POINT TO ITS JUNCTION WITH TWIST STREET BUS LANE, AT THIS JUNCTION TURN RIGHT AND CONTINUE ALONG TWIST STREET BUS LANE, TO ITS JUNCTION WITH PLEIN STREET, AT THIS JUNCTION TURN RIGHT AND CONTINUE ALONG PLEIN TO ITS JUNCTION WITH EDITH CAVELL STREET, AT THIS JUNCTION TURN LEFT AND CONTINUE ALONG EDITH CAVELL STREET TO ITS JUNCTION WITH BREE STREET, AT THIS JUNCTION TURN LEFT AND CONTINUE ALONG BREE STREET TO ITS JUNCTION WITH END STREET, AT THIS JUNCTION TURN LEFT AND CONTINUE ALONG END STREET TO ITS JUNCTION WITH ROCKEY STREET, AT THIS JUNCTION TURN RIGHT AND CONTINUE ALONG ROCKEY STREET TO ITS JUNCTION WITH VAN BEEK STREET, AT THIS JUNCTION TURN RIGHT AND CONTINUE ALONG VAN BEEK STREET TO ITS JUNCTION WITH BEACON ROAD, AT THIS JUNCTION TURN LEFT AND CONTINUE ALONG BEACON ROAD TO ITS JUNCTION WITH PAGE AND SHORE STREET, AT THIS JUNCTION TURN RIGHT AND CONTINUE ALONG PAGE STREET TO ITS JUNCTION WITH MARKET STREET, AT THIS JUNCTION TURN LEFT AND CONTINUE ALONG MARKET STREET TO ITS JUNCTION WITH BETTY STREET, AT THIS JUNCTION TURN RIGHT AND CONTINUE ALONG BETTY STREET TO ITS JUNCTION WITH WOLHUTER STREET, AT THIS JUNCTION BEAR LEFT INTO MAIN REEF ROAD AND CONTINUE ALONG MAIN REEF ROAD TO ITS JUNCTION WITH M2, AT THIS JUNCTION TURN RIGHT AND CONTINUE ALONG THE M2 TO ITS JUNCTION WITH THE N3 GLIDE OFF, AT THIS JUNCTION BEAR LEFT ONTO THE N3 AND CONTINUE ALONG THE N3 TO ITS JUNCTION WITH THE R103 AT THE OLD BARAGWANATH INTERCHANGE, AT THIS JUNCTION TURN LEFT AND CONTINUE ALONG THE R103 TO ITS JUNCTION WITH ROAD 23, AT THIS JUNCTION TURN RIGHT AND CONTINUE ALONG THE R103, TO ITS JUNCTION WITH THE N3 AT THE BALFOUR INTERCHANGE, AT THIS JUNCTION BEAR RIGHT AND CONTINUE ALONG THE N3 TO ITS JUNCTION WITH MCKECHNIE STREET HARRISMITH (MAGISTERIAL DISTRICT OF HARRISMITH), AT THIS JUNCTION TURN RIGHT AND CONTINUE ALONG MCKECHNIE STREET BEARING LEFT INTO THE HARRISMITH TERMINAL POINT, FROM THE HARRISMITH TERMINAL POINT RETURN ALONG MCKECHNIE STREET AND BEAR LEFT ONTO THE N3 CONTINUE ALONG THE N3 TO ITS JUNCTION WITH R103, AT THIS JUNCTION BEAR LEFT AND CONTINUE ALONG THE R103 WHICH BECOMES POORT ROAD CONTINUE ALONG POORT ROAD WHICH BECOMES KING STREET, CONTINUE ALONG KING STREET TO ITS JUNCTION WITH LYELL STREET AT THIS JUNCTION TURN LEFT AND CONTINUE ALONG LYELL STREET TO ITS JUNCTION WITH ALEXANDRA STREET, AT THIS JUNCTION TURN RIGHT AND CONTINUE ALONG ALEXANDRA STREET TO BALFOUR INTERCHANGE, AT THIS JUNCTION BEAR RIGHT AND CONTINUE ALONG THE N3 TO ITS JUNCTION WITH MCKECHNIE STREET HARRISMITH (MAGISTERIAL DISTRICT OF HARRISMITH) AT THIS JUNCTION TURN RIGHT AND CONTINUE ALONG MCKECHNIE STREET BEARING LEFT INTO THE HARRISMITH TERMINAL POINT, FROM THE HARRISMITH TERMINAL POINT RETURN ALONG MCKECHNIE STREET AND BEAR LEFT ONTO THE N3 CONTINUE ALONG THE N3 TO ITS JUNCTION WITH R 103 AT THIS JUNCTION BEAR LEFT AND CONTINUE ALONG THE R103 WHICH BECOMES POORT ROAD CONTINUE ALONG POORT ROAD WHICH BECOMES KING STREET, CONTINUE ALONG KING STREET TO ITS JUNCTION WITH LYELL STREET, AT THIS JUNCTION TURN LEFT AND CONTINUE ALONG LYELL STREET TO ITS JUNCTION WITH ALEXANDRA STREET, AT THIS JUNCTION TURN RIGHT AND CONTINUE ALONG ALEXANDRA STREET TO THE ALEXANDRA STREET TERMINAL POINT FROM THE ALEXANDRA STREET TERMINAL POINT RETURN

**transport**

Department:
Transport
Province of KwaZulu-Natal

GAZETTE**LGKZNG38-2019-JAN****REGION: ALL**

ALONG ALEXANDRA STREET TO ITS JUNCTION WITH LYELL STREET, AT THIS JUNCTION TURN RIGHT AND CONTINUE ALONG LYELL STREET WHICH BECOMES CROWSHAW STREET CONTINUE ALONG CROWSHAW STREET TO ITS JUNCTION WITH ALFRED STREET, AT THIS JUNCTION TURN RIGHT AND CONTINUE ALONG ALFRED STREET TO ITS JUNCTION WITH ILLING ROAD, AT THIS JUNCTION TURN LEFT AND CONTINUE ALONG ILLING ROAD TO ITS JUNCTION WITH WILLIS ROAD AT THIS JUNCTION TURN LEFT AND CONTINUE ALONG WILLIS ROAD TO ITS JUNCTION WITH NEWCASTLE ROAD, AT THIS JUNCTION TURN RIGHT AND CONTINUE ALONG NEWCASTLE ROAD WHICH BECOMES ROAD 1 AND CONTINUE ALONG ROAD 1 TO ITS JUNCTION WITH ROAD 32, AT THIS JUNCTION TURN RIGHT AND CONTINUE ALONG ROAD 32 TO ITS JUNCTION WITH ROAD 538, AT THIS JUNCTION TURN RIGHT AND CONTINUE ALONG ROAD 538 WHICH ON ENTERING EZAKHENI BECOMES AN UNNAMED ROAD CONTINUE ALONG THIS UNNAMED ROAD TO ITS JUNCTION WITH AN UNNAMED ROAD, AT THIS JUNCTION TURN LEFT AND CONTINUE ALONG THIS UNNAMED ROAD TO ITS JUNCTION WITH AN UNNAMED ROAD, AT THIS JUNCTION TURN RIGHT AND CONTINUE ALONG THIS UNNAMED ROAD TO THE TERMINAL POINT SITUATED ON AN UNNAMED ROAD IN SECTION D EZAKHENI TOWNSHIP (MAGISTERIAL DISTRICT OF KLIPRIVER).

ALTERNATIVELY ROUTES TO BE PRESCRIBED BY THE RELEVANT LOCAL AUTHORITY.

SUBJECT TO THE CONDITION THAT NO INTERMEDIATE PASSENGERS BE PICKED UP OR SET DOWN BETWEEN BARAGWANATH AND LERATONG HOSPITAL ON BOTH THE FORWARD AND RETURN JOURNEY. BOTH POINTS INCLUSIVE.



transport

Department:
Transport
Province of KwaZulu-Natal

GAZETTE

LGKZNG38-2019-JAN

REGION: ALL

1) Application Number: APP0106455	2) Gazette Number: LGKZNG38-2019-JAN
3) Applicant: PHINDILE GRACE NKOSI ID NO. 7810110498081 Association: KLIPRIVER TAXI ASSOCIATION	4) Applicant Address: P.O BOX 4721 EZAKHENI 3381
5) Existing Licence Holder: MR NKOSI ID NO. 6205255555087	6) Existing Licence Holder Address: 17/18 FLAMINGO BUILDING MAMELODI EAST MAMELODI KWA-ZULU NATAL 0122
7) Type of application: DECEASED TRANSFER	8) Operating Licence Number: LKNKZN0118982
9) Vehicle Type: NOT AVAILABLE	10) 1 X 15 (SEATED) + 0 (STANDING)
11) Region: UTHUKELA	
12.1	<p>EZAKHENI TO LADYSMITH/EMNAMBITHI</p> <p>INBOUND. FROM APPROVED TAXI RANK AT SECTION E SUPERMARKET, CHIEF LUTHULI STREET TURN RIGHT INTO MOSES MABIDA STREET, TURN LEFT INTO P333 ROAD, TURN RIGHT INTO PIETERS ROAD, TURN LEFT TO HELPMENKAAR ROAD, DANSKRAAL LOAD AND OFFLOAD, PROCEED TO HELPMENKAAR ROAD, TURN LEFT INTO NEWCASTLE ROAD AND TURN LEFT INTO THOMPSON ROAD, ILLING ROAD LOAD AND OFF LOAD, TURN RIGHT INTO ALFRED STREET, TURN LEFT INTO CRAWSHAW ROAD INTO LYELL STREET TURN LEFT INTO LYELL STREET, ALTERNATIVELY, PROCEED ALONG ALFRED STREET TURN LEFT INTO MURCHISON STREET OFF LOAD ALONG MURCHISON AND TURN LEFT INTO KING STEED AND LEFT INTO LYELL STREET AND TURN RIGHT INTO LYELL STREET TAXI RANK.</p> <p>OUTBOUND. FROM ILLING ROAD TAXI RANK, TURN RIGHT INTO ALFRED STREET, TURN RIGHT INTO NEWCASTLE ROAD N11, TURN LEFT INTO DRIEFONTEIN ROAD, TURN LEFT INTO D287 ROAD ALONG D287 OFFLOAD AND LOAD, TURN LEFT OR RIGHT INTO ESIDAKENI BURFORD TAXI RANK.</p> <p>NB: LOAD AND OFFLOAD AT APPROVED AREAS ONLY.</p>
12.2	<p>EZAKHENI E SECTION TO PIETERS INDUSTRIAL AREA.</p> <p>INBOUND. FROM SECTION E SUPERMARKET, CHIEF LUTHULI STREET TURN LEFT INTO MOSES MABIDA STREET ALONG MOSES MABIDA STREET, ALONG MOSES MADIBA, TURN RIGHT INTO RHOLIHLANHLA ROAD, ALONG RHOLIHLANHLA INTO PIETERS INDUSTRIAL AREA.</p> <p>OR</p> <p>FROM SECTION E SUPERMARKET, CHIEF ALBERT LUTHULI STREET, TURN RIGHT INTO MOSES MADIBA STREET, ALONG MOSES MADIBA STREET, TURN LEFT INTO P333 ROAD, ALONG P333 ROAD, INTO PIETERS INDUSTRIAL AREA.</p>
12.3	<p>FROM KLIPRIVER TAXI RANK TO POINTS WITHIN THE PROVINCE OF KWAZULU-NATAL ONLY. NO PICKING UP OR SETTING DOWN OF PASSENGERS EN ROUTE.</p>



transport

Department:
Transport
Province of KwaZulu-Natal

GAZETTE

LGKZNG38-2019-JAN

REGION: ALL

12.4 CONDITIONS/RESTRICTIONS

PASSENGERS MAY BE PICKED UP AND/OR SET DOWN ONLY AT DESIGNATED TAXI RANK OR TAXI STOP, WHICH SHALL EXCLUDE BUS STOPS.

ON THE INBOUND TRIP TO DURBAN, NEWCASTLE, DUNDEE, COLENSO, GREYTOWN NO PASSENGERS MAY BE PICKED UP ENROUTE FROM LEAVING THE MAGISTERIAL OF KLIPRIVER UNTIL REACHING THE DESTINATION RANK.

ON THE RETURN TRIP TO KKLIPRIVER, NO PASSENGERS MAY BE SET DOWN UNTIL REACHING THE MAGISTERIAL DISTRICT OF KLIPRIVER.

ENTRY OR RANKING ON PRIVATE PROPERTY IS NOT PERMITTED WITHOUT PERMISSION OF THE LANDLORD, A COPY OF WHICH MUST BE SUPPLIED TO THE BOARD BEFORE ISSUE OPERATING LICENCE.

WITHOUT HAVING ENTERED INTO AN AGREEMENT WITH OTHER OPERATORS ON A COMMON ROUTE, AS CONTEMPLATED BY SECTION 88 (2) (B) OF ACT 22 OF 2000, THE PICKING UP OR SETTING DOWN OF PASSENGERS ON SUCH ROUTE IS NOT PERMITTED. A COPY OF SUCH AGREEMENT MUST BE SUPPLIED TO THE BOARD.

AT RANKS, WHETHER ON -STREET OR OFF-STREET, ONLY THE TAXIS THAT CAN BE ACCOMMODATED IN THE DEMARCATED AREA MAY OCCUPY THE RANK, EXCESS VEHICLES MUST HOLD ELSEWHERE AT DESIGNATED HOLDING AREAS.

RANK PERMITS OR LETTERS OF AUTHORITY MUST BE PRODUCED IN RESPECT OF ALL RANKS IN MUNICIPAL ARREARS, IN PARTICULAR MAJOR TOWNS AND CITIES.

THE ALLOCATION OF ANY ROUTE OR PORTION OF A ROUTE IS SUBJECT TO THE CONDITION THAT IT HAS BEEN APPROVED AND ALLOCATED IN GOOD FAITH AND THAT SUCH ROUTE WILL BE INVALID SHOULD IT TRANSPIRE THAT THE ROUTE OR PORTION THEREOF WILL, OR HAS CAUSED CONFLICT DUE TO IT HAVING BEEN APPROVED BASED ON INCORRECT OR FALSE INFORMATION SUPPLIED TO THE BOARD OR AS A RESULT OF AN ERROR. IN SUCH INSTANCE THE OPERATING LICENCE MUST BE RETURNED TO THE BOARD FOR CORRECTION.

THE VEHICLE MUST BE COVERED BY MOTOR VEHICLE INSURANCE AS WELL AS PERSONAL LIABILITY INSURANCE.



transport

Department:
Transport
Province of KwaZulu-Natal

GAZETTE

LGKZNG38-2019-JAN

REGION: ALL

1) Application Number: APP0106506	2) Gazette Number: LGKZNG38-2019-JAN
3) Applicant: BB GUMEDE ID NO. 8004125244081 Association: ST WENDOLINS KLAARWATER TAXI OWNERS ASS.	4) Applicant Address: 8223 THUTHUKANI ROAD COFFEE FARM 3610
5) Existing Licence Holder: NOT APPLICABLE ID NO. NOT APPLICABLE	6) Existing Licence Holder Address: NOT APPLICABLE
7) Type of application: NEW OPERATING LICENCE	8) Operating Licence Number: NOTAVAILABLE
9) Vehicle Type: MINIBUS	10) 1 X 15 (SEATED) + 0 (STANDING)
11) Region: DURBAN WEST	
12.1	<p>ST WENDOLINS TO DURBAN</p> <p>2.1 FROM APPROVED TAXI RANK IN ST WENDOLINS, TURN RIGHT INTO M1 (RICHMOND ROAD) TURN RIGHT INTO N3 TURN LEFT INTO OLD DUCHT ROAD, TURN RIGHT INTO MARKET ROAD, RIGHT INTO SERVICE ROAD BEHIND ENGLISH MARKET, RIGHT INTO WARWICK AVENUE RANK NO.107 AND RETURN.</p> <p>2.2 FROM ST WENDOLINS TAXI RANK ALONG KLAARWATER ROAD TO KLAARWATER, TURN LEFT INTO M1 (RICHMOND ROAD) TURN RIGHT INTO N3 TURN LEFT INTO OLD DUTCH ROAD, JOINING ALICE STREET TURN RIGHT INTO SOLDIERS WAY, RIGHT INTO PINE STREET, TURN RIGHT INTO RUSSEL STREET, TURN LEFT INTO LEOPOLD STREET, LEFT MARKET ROAD, RIGHT SERVICE ROAD TO ENGLISH MARKET, RIGHT INTO WARWICK AVENUE RANK NO.107 AND BACK TO KLAARWATER AND ST WENDOLINS TAXI RANK.</p> <p>2.3 FROM ST WENDOLINS TAXI RANK ALONG KLAARWATER ROAD, DERMAT ROAD TO LUGANDA, TURN LEFT INTO INTAKE ROAD, TURN LEFT M1 TURN RIGHT INTO N3, TURN LEFT INTO OLD DUTCH ROAD, RIGHT MARKET ROAD, RIGHT SERVICE ROAD BEHIND ENGLISH MARKET, TURN LEFT INTO WARWICK PLACE PROCEED TO TAXI RANK NO.107 AND BACK TO LUGANDA AND ST WENDOLINS TAXI RANK.</p> <p>2.4 FROM ST WENDOLINS TAXI RANK TO WELBEDATCH WEST INTO DERMAT ROAD TO LUGANDA TURN RIGHT INTO THORNTREE AVENUE JOINING SAVANNA DRIVE, TURN RIGHT INTO M1, TURN LEFT INTO HANS DETTMAN HIGHWAY (M34) INTO LIMPUS ROAD, LEFT INTO (M5) UNDERWOOD ROAD, TURN RIGHT INTO STAPLETON ROAD, TURN RIGHT M13, TURN LEFT INTO N3, TURN LEFT INTO OLD DUTCH ROAD, RIGHT MARKET ROAD, RIGHT SERVICE ROAD BEHIND ENGLISH MARKET, RIGHT INTO WARWICK AVENUE TAXI RANK NO.107 AND BACK TO WELBEDATCH WEST AND ST WENDOLINS TAXI RANK.</p>
12.2	<p>ST WENDOLINS - DURBAN VIA JACOBS</p> <p>FROM ST WENDOLINS TAXI RANK TO WELBEDATCH WEST INTO DERMAT ROAD TURN RIGHT INTO THORNTREE AVENUE JOINING SAVANNA DRIVE, TURN RIGHT INTO M1 (HIGGINSON HIGHWAY), TURN LEFT INTO SOUTH COAST ROAD (R102) TURN LEFT INTO BARRIER LANE, TURN LEFT INTO QUALITY STREET, TURN LEFT INTO BALFOUR ROAD INTO JACOBS ROAD, TURN RIGHT INTO M4 PROCEED TO DURBAN, TURN LEFT INTO SMITH STREET, TURN RIGHT INTO WARWICK AVENUE TAXI RANK NO.107 WARWICK AVENUE AND RETURN TO ST WENDOLINS TAXI RANK.</p>



transport

Department:
Transport
Province of KwaZulu-Natal

GAZETTE

LGKZNG38-2019-JAN

REGION: ALL

12.3	<p>ST WENDOLINS TO PINETOWN</p> <p>FROM APPROVED TAXI RANK IN ST WENDOLINS TURN RIGHT INTO M1 (RICHMOND ROAD) TURN LEFT INTO ABBOT FRANCIS ROAD, TURN RIGHT INTO HOSPITAL ROAD, LEFT INTO MARIANHILL HOSPITAL TAXI RANK AND BACK INTO HOSPITAL ROAD, TURN LEFT INTO ABBOT FRANCIS ROAD, TURN LEFT INTO M1 (RICHMOND ROAD) TURN LEFT INTO WESTMEAD ROAD, TURN RIGHT INTO CIRCUIT ROAD, TURN RIGHT INTO CLARK ROAD, TURN RIGHT INTO ALEXANDER ROAD, TURN LEFT INTO M1 (RICHMOND ROAD) BECOMING OLD MAIN ROAD, TURN RIGHT INTO ANDERSON ROAD STRAIGHT INTO ANDERSON TAXI RANK AND BACK TO ST WENDOLINS TAXI RANK.</p> <p>FROM ST WENDOLINS TAXI RANK ALONG KLAARWATER ROAD TO KLAARWATER, TURN RIGHT INTO INTAKE ROAD, TURN LEFT INTO M1 (RICHMOND ROAD), TURN LEFT INTO ABBOT FRANCIS ROAD, TURN RIGHT INTO HOSPITAL ROAD, LEFT INTO MARIANHILL HOSPITAL TAXI RANK AND BACK INTO HOSPITAL ROAD, TURN LEFT INTO ABBOT FRANCIS ROAD, TURN LEFT INTO M1 (RICHMOND ROAD) TURN LEFT INTO WESTMEAD ROAD, TURN RIGHT INTO CIRCUIT ROAD, TURN RIGHT INTO CLARK ROAD, TURN RIGHT INTO ALEXANDER ROAD, TURN LEFT INTO M1 (RICHMOND ROAD) BECOMING OLD MAIN ROAD, TURN RIGHT INTO ANDERSON ROAD STRAIGHT INTO ANDERSON TAXI RANK AND BACK TO KLAARWATER TAXI RANK AND ST WENDOLINS TAXI RANK.</p> <p>FROM ST WENDOLINS TAXI RANK INTO KLAARWATER ROAD, RIGHT INTO DERMAT ROAD TO LUGANDA, TURN LEFT INTO INTAKE ROAD, TURN LEFT INTO M1 (RICHMOND ROAD), TURN LEFT INTO ABBOT FRANCIS ROAD, TURN RIGHT INTO HOSPITAL ROAD, LEFT INTO MARIANHILL HOSPITAL TAXI RANK AND BACK INTO HOSPITAL ROAD, TURN LEFT INTO ABBOT FRANCIS ROAD, TURN LEFT INTO M1 (RICHMOND ROAD) TURN LEFT INTO WESTMEAD ROAD, TURN RIGHT INTO CIRCUIT ROAD, TURN RIGHT INTO CLARK ROAD, TURN RIGHT INTO ALEXANDER ROAD, TURN LEFT INTO M1 (RICHMOND ROAD) BECOMING OLD MAIN ROAD, TURN RIGHT INTO ANDERSON ROAD STRAIGHT INTO ANDERSON TAXI RANK AND BACK INTO LUGANDA TAXI RANK KLAARWATER TAXI RANK AND ST WENDOLINS TAXI RANK.</p> <p>FROM ST WENDOLINS TAXI RANK TO WELDEDATCH WEST INTO DERMAT ROAD TURN RIGHT TO THORNTREE AVENUE JOINING SAVANNA DRIVE, TURN LEFT INTO M1 (RICHMOND ROAD) TURN LEFT INTO ABBOT FRANCIS ROAD, TURN RIGHT INTO HOSPITAL ROAD, LEFT INTO MARIANHILL HOSPITAL TAXI RANK AND BACK INTO HOSPITAL ROAD, TURN LEFT INTO ABBOT FRANCIS ROAD, TURN LEFT INTO M1 (RICHMOND ROAD) TURN LEFT INTO WESTMEAD ROAD, TURN RIGHT INTO CIRCUIT ROAD, TURN RIGHT INTO CLARK ROAD, TURN RIGHT INTO ALEXANDER ROAD, TURN LEFT INTO M1 (RICHMOND ROAD) BECOMING OLD MAIN ROAD.</p>
12.4	<p>ST WENDOLINS TO ISIPINGO</p> <p>FROM ST WENDOLINS TAXI RANK TO WELBEDATCH WEST INTO DERMAT ROAD TURN RIGHT INTO THORNTREE AVENUE JOINING SAVANNA DRIVE, TURN RIGHT INTO M1 (HIGGINSON HIGHWAY), TURN LEFT INTO SOUTH COAST ROAD (R102) TURN LEFT INTO PRINCE MCWAYIZENI DRIVE, LEFT INTO OLD MAIN ROAD (M35), RIGHT ALEXANDER AVENUE INTO TAXI RANK AND BACK TO WELBEDATCH WEST AND ST WENDOLINS TAXI RANK.</p>
12.5	<p>ST WENDOLINS TO RK KHAN HOSPITAL</p> <p>FROM ST WENDOLINS TAXI RANK TURN LEFT TO M1, PICK UP PASSENGERS. RIGHT TO KLAARWATER ROAD (NO PICK UP OF PASSENGERS). AND RIGHT TO SHALL CROSS ROAD, LEFT TO RK KHAN CIRCLE, SET DOWN PASSENGERS ONLY AND THEN TURN RIGHT TO RANK NO 109 OPPOSITE RK KHAN HOSPITAL AND RETURN ON THE SAME ROUTE TO ST WENDOLINS TAXI RANK</p> <p>ALTERNATIVE ROUTE</p> <p>FROM ST WENDOLINS TAXI RANK, LEFT TO M1, PICK UP PASSENGERS, LEFT TO RK KHAN CIRCLE, ONLY SETTING DOWN OF PASSENGERS, RIGHT TO RANK 109 NEXT TO RK KHAN HOSPITAL AND RETURN ON THE SAME ROUTE TO ST. WENDOLINS TAXI RANK.</p>



transport

Department:
Transport
Province of KwaZulu-Natal

GAZETTE

LGKZNG38-2019-JAN

REGION: ALL

1) Application Number: APP0106575	2) Gazette Number: LGKZNG38-2019-JAN
3) Applicant: S HLABISA ID NO. 9704085805081 Association: BHUKHANANA TAXI ASSOCIATION	4) Applicant Address: PO BOX 81557 EMPANGENI 3880
5) Existing Licence Holder: TJ MDLETSHE ID NO. 6711045620081	6) Existing Licence Holder Address: P.O BOX 957 EMPANGENI 3880
7) Type of application: NORMAL TRANSFER	8) Operating Licence Number: LGKZN0703001099
9) Vehicle Type: MINIBUS	10) 1 X 14 (SEATED) + 0 (STANDING)
11) Region: UTHUNGULU	
12.1	<p>MANCENCE- EMPANGENI.</p> <p>START AT MANCENCE P235 TURN LEFT AT ESIHLAHLENI THE FOLLOW THE CIRCLE WHICH TAKES YOU BACK TO P253, THEN YOU TURN RIGHT AT LUWANDA AND TAKE A U- TURN RIGHT AT KHEYIZANA STOP AND GO BACK TO P253 THEN TURN LEFT TO D312 WHICH IS ALSO A CIRCLE AND COME BACK TO P253.</p> <p>FROM P253 THEN TURN LEFT TO JOIN UP R34 WHERE THEY ONLY DROP OFF. THERE IS NO LOADING DROP QALAKABUSHA, THEN STRAIGHT ALONG R34 ROAD, TURN LEFT INTO BIYELA, OFF LOAD AND TURN RIGHT TO BURNE STREET RIGHT DOWN TO MAXWELL, THEN TURN LEFT TO R34 RIGHT DOWN TO OLD MAIN ROAD, TO INYANGA MOTORS TURN RIGHT AND PROCEED TO TANNER ROAD, THEN GANS MOTORS SPARES, TURN LEFT TO ZULMENT CENTRE THEY DROP-OFF, NOT LOADING AND TURN BACK TO EMPANGENI A - RANK OFFLOAD AND BACK SAME ROUTE.</p> <p>IN TERMS OF O235 THE ROAD, ITS WHERE THEY PICK AND DROP AT ALL STOPS AS WELL LUWAMBA, ESIHLAHLENI, EMONDINI, KWAMAJOMELA ETC, AND AT D312 OF WHICH ALL OF THIS IS A GRAVEL ROAD.</p>



transport

Department:
Transport
Province of KwaZulu-Natal

GAZETTE

LGKZNG38-2019-JAN

REGION: ALL

1) Application Number: APP0106665	2) Gazette Number: LGKZNG38-2019-JAN
3) Applicant: NV NXUMALO ID NO. 5309230581084 Association: INSELENI TAXI ASSOCIATION	4) Applicant Address: P O BOX 81309 RICHARDS BAY 3900
5) Existing Licence Holder: NOT APPLICABLE ID NO. NOT APPLICABLE	6) Existing Licence Holder Address: NOT APPLICABLE
7) Type of application: NEW OPERATING LICENCE	8) Operating Licence Number: LGKZN0703000523
9) Vehicle Type: MINIBUS TAXI	10) 1 X 9-16 (SEATED) + 0 (STANDING)
11) Region: UTHUNGULU	
12.1	NSELENI TO RICHARDS BAY. ROUTE 1. FROM NSELENI TAXI RANK INTO N2, INTO R34 AND PROCEED INTO RICHARDS BAY AND INTO BRACKEHAM ROAD, INTO ALTON ROAD, INTO BUSINESS INDUSTRIES, INTO HABOUR, AND INTO RICHARDS BAY TAXI RANK AND RETURN.
12.2	NSELENI TO MTUBATUBA. NSELENI TAXI RANK TURN LEFT INTO N2, PROCEED ALONG N2 AND TURN RIGHT INTO R102 & PROCEED TO MTUBATUBA TAXI RANK AND RETURN.
12.3	NSELENI INTO N2, PROCEED ALONG N2, TURN LEFT INTO MKHUZE TAXI RANK AND RETURN.
12.4	NSELENI TAXI RANK TO EMPANGENI TURN RIGHT JOINING N2 SOUTH DRIVING TO EMPANGENI RAIL, TURN RIGHT LEAVING N2 TO R34 ROAD TO EMPANGENI RAIL, TURN LEFT TO MAIN ROAD THEN TURN RIGHT BY USING TANNER ROAD, LEAVE TANNER ROAD STRAIGHT TO THE TAXI RANK AT EMPANGENI RAIL, THEN DRIVE TO EMPANGENI UP TOWN BY USING TANNER ROAD, TURN LEFT JOINING MAXWELL STREET, TURN LEFT TO EMPANGENI TAXI RANK AND RETURN.
12.5	NSELENI TO MKHOMA. FROM NSELENI TAXI RANK INTO BHEJANE ROAD, PROCEED ALONG BHEJANE, PASS MKHOMA (PICK UP PASSENGERS), MKHOMA TAXI RANK AND RETURN.



transport

Department:
Transport
Province of KwaZulu-Natal

GAZETTE

LGKZNG38-2019-JAN

REGION: ALL

1) Application Number: APP0106746	2) Gazette Number: LGKZNG38-2019-JAN
3) Applicant: NP MASILO ID NO. 8612090286083 Association: NTUZUMA TAXI ASSOCIATION	4) Applicant Address: 22 CANE CRESCENT COROVOCA DURBAN NORTH 4051
5) Existing Licence Holder: NT MASILO ID NO. 4909025340082	6) Existing Licence Holder Address: 22 CANE CRESCENT COROVOCA, AVOCA HILLS DURBAN, KWA ZULU NATAL KWA-ZULU NATAL 4008
7) Type of application: DECEASED TRANSFER AND NEW OPERATING LICENCE	8) Operating Licence Number: LKNKZN0115213
9) Vehicle Type: MINIBUS TAXI	10) 1 X 9-16 (SEATED) + 0 (STANDING)
11) Region: GREATER NORTH	
12.1	<p>NTUZUMA TO DURBAN</p> <p>FROM ITHENDELE DRIVE TAXI RANK NEAR KWANOZAZA SHOPPING CENTRE ALONG ANY OF ROUTES (S) 1 TO 4 ABOVE INTO NTUZUMA ACCESS ROAD RIGHT INTO KWAMASHU HIGHWAY (M25) INTO NORTH COAST ROAD INTO UMGENI ROAD (PROCEED TO SOLDIER'S WAY AND TO SOLDIER'S WAY TAXI RANK OR RIGHT INTO LEOPOLD STREET RIGHT INTO WARWICK AVENUE INTO CENTENARY ROAD AND PROCEED TO CENTENARY ROAD TAXI RANK.</p> <p>FROM ITHENDELE DRIVE TAXI RANK NEAR KWANOZAZA SHOPPING CENTRE ALONG ANY OF THE INNER CIRCLE ROUTES WITHIN NTUZUMA AS PER ROUTES 1 TO 4 ABOVE INTO KWAMASHU HIGHWAY (M25) RIGHT INTO THE N2 LEFT INTO INANDA ROAD (M21) INTO SEA COW LAKE ROAD RIGHT INTO NORTH COAST ROAD AND PROCEED TO THE END POINTS AS IN 1.1 ABOVE.</p> <p>FROM THE STATING POINT IN 1.1 ABOVE INTO KWAMASHU HIGHWAY (M25) RIGHT INTO THE N2 LEFT INTO INANDA ROAD (M21) OFF RAMP LEFT INTO UMGENI ROAD (M19) ALONG UMGENI ROAD AND PROCEED TO THE END POINTS AS IN 1.1</p> <p>FROM THE STARTING POINT IN 1.1 ABOVE INTO KWAMASHU HIGHWAY RIGHT INTO THE N2 ALONG THE N2 LEFT INTO THE N3 ALONG THE N3 INTO OLD DUTCH ROAD (LEFT INTO CENTENARY ROAD AND PROCEED TO CENTENARY ROAD TAXI RANK OR INTO ALICE STREET RIGHT INTO SOLDIER'S WAY AND PROCEED TO SOLDIER'S WAY TAXI RANK.</p> <p>FROM THE STARTING POINT IN 1.1 ABOVE INTO KWAMASHU HIGHWAY (M25) INTO NORTH COAST ROAD INTO UMGENI ROAD LEFT INTO ARGYLE ROAD RIGHT INTO BRICKHILL ROAD INTO POINT ROAD RIGHT INTO BAY TERRACE RIGHT INTO STANGER STREET LEFT INTO ORDNANCE ROAD LEFT INTO SOLDIER'S WAY RIGHT INTO QUEEN STREET RIGHT INTO FIELD STREET AND PROCEED TO SOLDIER'S WAY TAXI RANK OR INTO LEOPOLD STREET RIGHT INTO WARWICK AVENUE INTO CENTENARY ROAD AND PROCEED TO CENTENARY ROAD TAXI RANK.</p>



transport

Department:
Transport
Province of KwaZulu-Natal

GAZETTE

LGKZNG38-2019-JAN

REGION: ALL

12.2	<p>NTUZUMA TO PINETOWN</p> <p>FROM THE STARTING POINT ON ITHENDELE DRIVE NEAR KWANOZAZA SHOPPING CENTRE ALONG ANY OF THE INNER CIRCLE ROUTES 1 TO 4 WITHIN NTUZUMA TOWNSHIP ALONG ITHENDELE DRIVE LEFT INTO NTUZUMA ACCEDD ROAD RIGHT INTO KWAMASHU HIGHWAY (M25) TURN RIGHT INTO THE N2 ALONG THE N2 LEFT INTO INANDA ROAD (M21) OFF RAMP RIGHT INTO UMGENI ROAD (M19) INTO ST JOHNS AVENUE RIGHT INTO OLD MAIN ROAD LEFT INTO MOODIE STREET RIGHT INTO HILL STREET AND PROCEED TO THE END POINT ON HILL STREET.</p> <p>AND</p> <p>FROM THE STARTING POINT ABOVE ALONG THE ROUTES INDICATED ABOVE RIGHT INTO THE N2 ALONG THE N2 INTO THE N3 INTO THE M13 RIGHT INTO OLD MAIN ROAD RIGHT INTO MOODIE STREET RIGHT INTO HILL STREET AND PROCEED TO THE END POINT ON HILL STREET.</p> <p>AND</p> <p>FROM THE STARTING POINT ABOVE ALONG THE ROUTES INDICATED ABOVE RIGHT INTO UMGENI ROAD (M19) ALONG THE M19 RIGHT INTO OTTO VOLEK ROAD LEFT INTO SHEPSTONE ROAD LEFT INTO REGENT STREET RIGHT INTO CHELSEA AVENUE LEFT INTO CHELSEA AVENUE LEFT INTO ESCOM ROAD RIGHT INTO OLD MAIN ROAD RIGHT INTO TRAFFORD ROAD LEFT INTO HILLCLIMB ROAD LEFT INTO KYALAMI ROAD INTO CIRCUIT ROAD LEFT INTO MALCOLM ROAD LEFT INTO ALBERT ROAD LEFT INTO ALEXANDER ROAD LEFT INTO OLD MAIN ROAD RIGHT INTO MOODIE STREET RIGHT INTO HILL STREET AND PROCEED TO THE TAXI RANK ON HILL STREET.</p>
12.3	<p>NTUZUMA TO VERULAM</p> <p>FROM THE STARTING POINT (ITHENDELE DRIVE TAXI RANK) NEAR KWANOZAZA SHOPPING CENTRE ALONG ANY OF THE INNER CIRCLE ROUTES WITHIN NTUZUMA TOWNSHIP ALONG ITHENDELE DRIVE LEFT INTO NTUZUMA ACCESS ROAD RIGHT INTO KWAMASHU HIGHWAY (M25) ALONG THE M25 LEFT INTO R102 PASS WHITE HOUSE SHOPPING CENTRE ALONG R102 RIGHT INTO WICK STREET LEFT INTO IRELAND STREET AND PROCEED TO AN APPROVED TAXI RANK ON IRELAND STREET.</p> <p>ALTERNATIVE ROUTE</p> <p>ALONG THE SAME ROUTE ABOVE INTO NTUZUMA ACCESS ROAD INTO INDUSTRIAL PARK ROAD LEFT INTO PHOENIX HIGHWAY LEFT INTO R102 AND PROCEED TO VERULAM AS PER THE ABOVE ROUTE.</p> <p>RESTRICTION: NO PICKING UP OF PASSENGERS ON PHOENIX HIGHWAY.</p>
12.4	<p>NTUZUMA TO PHOENIX (UMHLANGA)</p> <p>FROM THE STARTING POINT (ITHENDELE DRIVE TAXI RANK) NEAR KWANOZAZA SHOPPING CENTRE ALONG ANY OF THE INNER CIRCLE ROUTES 1 TO 4 WITHIN NTUZUMA TOWNSHIP ALONG ITHENDELE DRIVE LEFT INTO NTUZUMA ACCESS ROAD INTO INDUSTRIAL PARK ROAD LEFT INTO PHOENIX HIGHWAY RIGHT INTO M41 LEFT INTO UMHLANGA ROCKS DRIVE INTO LIGHTHOUSE ROAD LEFT INTO TANAGER WAY RIGHT INTO LAGOON DRIVE RIGHT INTO LIGHT HOUSE ROAD LEFT INTO AN ON RAMP TO THE M4 RIGHT INTO ARGYLE ROAD LEFT INTO UMGENI ROAD LEFT INTO UMGENI ROAD AND PROCEED TO THE RANK (S) AS PER ANY OF THE ROUTES (1.1 TO 1.5) ALTERNATIVE ROUTE ALONG THE M25 LEFT INTO THE N2 RIGHT INTO THE M41 AND PROCEED AS PER THE ABOVE ROUTE.</p>
12.5	<p>DURBAN METRO TO NTUZUMA</p> <p>FROM SOLDIER'S WAY TAXI RANK RIGHT INTO FIELD STREET INTO ALBERT STREET INTO UMGENI ROAD INTO NORTH COAST ROAD INTO KWAMASHU HIGHWAY (M25) LEFT INTO NTUZUMA ACCESS ROAD ALONG NTUZUMA ACCESS ROAD RIGHT INTO ITHENDELE DRIVE AND PROCEED TO NTUZUMA ALONG ANY OF THE INNER CIRLE ROUTES WITHIN NTUZUMA.</p> <p>FROM CENTENARY ROAD TAXI RANK RIGHT INTO MARKET ROAD LEFT INTO ALICE STREET LEFT INTO ALBERT STREET INTO UMGENI ROAD INTO NORTH COAST ROAD INTO KWAMASHU HIGHWAY (M25) AND PROCEED TO THE END POINT ALONG ROUTES IN 5.1 ABOVE.</p> <p>FROM SOLDIER'S WAY TAXI RANK RIGHT INTO FIELD STREET LEFT INTO LEOPOLD STREET INTO CANONGATE ROAD OR FROM CENTENARY ROAD TAXI RANK RIGHT INTO MARKET ROAD RIGHT INTO LEOPOLD STREET INTO CANONGATE ROAD INTO THE WESTERN FREEWAY (N3) INTO THE N2 LEFT INTO KWAMASHU HIGHWAY (M25) AND PROCEED TO THE END POINT ALONG ROUTES IN 5.1 ABOVE.</p>



transport

Department:
Transport
Province of KwaZulu-Natal

GAZETTE

LGKZNG38-2019-JAN

REGION: ALL

12.6 KWAMASHU TO NTUZUMA

FROM KWAMASHU MAIN TAXI RANK ON MALANDELA ROAD, INTO BHEJANE ROAD, LEFT INTO NYALA ROAD, INTO ITHENDELE DRIVE AND PROCEED TO THE INNER CIRCLE ROUTES WITHIN NTUZUMA AND TO THE RANK ON ITHENDELE DRIVE NEAR BHEKUZULU DRIVE.

6.1.1 ALTERNATIVE ROUTE

FROM KWAMASHU MAIN TAXI RANK ON MALANDELA ROAD, INTO BHEJANE ROAD, LEFT INTO NYALA ROAD, INTO UNDIYAZANA GROVE, INTO INGCEBO DRIVE, RIGHT INTO IBHUCU DRIVE, RIGHT INTO UMBHALANE, RIGHT INTO IHOBHE AVENUE, LEFT INTO ITHENDELE DRIVE AND PROCEED TO THE INNER CIRCLE ROUTES WITHIN NTUZUMA TAKE-OUT AND TO THE END POINT ON ITHENDELE DRIVE NEAR BHEKUZULU DROVE.

6.2. BESTER'S TAXI RANK TO NTUZUMA

FROM BESTER'S TAXI RANK, LEFT INTO NTUZUMA ACCESS ROAD, RIGHT INTO ITHENDELE DRIVE AND PROCEED TO ANY OF THE INNER CIRCLE ROUTE(S) 1 TO 4 ABOVE, AND TO THE END POINT ON ITHENDELE DRIVE AND BHEKUZULU DRIVE TAXI RANK.

6.3. KWAMASHU CROSSROADS TO NTUZUMA

FROM KWAMASHU CROSSROADS TAXI RANK, LEFT INTO MALANDELA ROAD, LEFT INTO KWAMASHU HIGHWAY (M25), LEFT INTO NTUZUMA ACCESS ROAD, RIGHT INTO ITHENDELE DRIVE AND PROCEED TO ANY OF THE INNER CIRCLE ROUTE(S) 1 TO 4 ABOVE, UNTIL THE END POINT ON ITHENDELE NEAR BHEKUZULU DRIVE TAXI RANK.



transport

Department:
Transport
Province of KwaZulu-Natal

GAZETTE

LGKZNG38-2019-JAN

REGION: ALL

1) Application Number: APP0106786	2) Gazette Number: LGKZNG38-2019-JAN
3) Applicant: V MOODLEY ID NO. 4901040119088 Association: NOT AVAILABLE	4) Applicant Address: 101 LAGOON DRIVE UMHLANGA 4001
5) Existing Licence Holder: UMHLANGA CABS CC UMHLANGA CABS CC ID NO. 2002/013879/23	6) Existing Licence Holder Address: 101 LAGOON DRIVE UMHLANGA 4001
7) Type of application: DECEASED TRANSFER AND NEW OPERATING LICENCE AND CONVERSION	8) Operating Licence Number: 1303950
9) Vehicle Type: METERED TAXI	10) 1 X 0-8 (SEATED) + 0 (STANDING)
11) Region: DURBAN CENTRAL	
12.1	<p>WITHIN A RADIUS OF 50 FIFTY KILOMETERS FROM UMHLANGA ROCKS POST OFFICE CASUAL TRIPS- FROM ANY POINTS WITHIN THE AREA OR FROM ANY POINT BEYOND THAT AREA TO ANY POINT WITHIN THAT AREA</p> <p>PLEASE NOTE THAT THE NUMBER PASSANGERS IS LIMITED TO THE NUMBER REFLECTED ON THIS PERMIT AND NOT THE NUMBER REFLETED ON THE LICENCE.</p>



transport

Department:
Transport
Province of KwaZulu-Natal

GAZETTE

LGKZNG38-2019-JAN

REGION: ALL

1) Application Number: APP0106928	2) Gazette Number: LGKZNG38-2019-JAN
3) Applicant: MM CELE ID NO. 7406045561083 Association: NOT AVAILABLE	4) Applicant Address: PO BOX577 RICHMOND 3780
5) Existing Licence Holder: NOT APPLICABLE ID NO. NOT APPLICABLE	6) Existing Licence Holder Address: NOT APPLICABLE
7) Type of application: NEW OPERATING LICENCE	8) Operating Licence Number: NOTAVAILABLE
9) Vehicle Type: OTHER	10) 1 X 0 (SEATED)
11) Region: UMGUNGUNDLOVU	
12.1	MAGODA LOCATION TO RICHLEA PRIMARY SCHOOL FROM MAGODA LOCATION START PICKING UP AT HOUSE NO.1103,PICK UP 1209, 1520, 2056, PASS NDABIKHONA PRIMARY SCHOOL, PICK UP AT HOUSE NO.7001, 7094, 8105, 9067, 10208, 11065, PASS NDALENI LOCATION, STRAIGHT TO HELLA HELLA ROAD, TURN RIGHT, COME DOWN TO P8-1 TURN RIGHT TO SHEPSTONE STREET, STRAIGHT AND TURN LEFT TO HARDING STREET, TURN RIGHT COME TO RICHMOND COMBINED DROP OFF CHILDREN AND DRIVE TO CHILLEY STREET, PASS CALTEX GARAGE, STRAIGHT TO CHURCH STREET, TURN RIGHT TO RICHLEA PRIMARY SCHOOL AND STRAIGHT TO HOLDING AREA AT RICHMOND PARK NEXT TO IT AND BACK ON THE SAME ROUTE AT 13.OOPM.



transport

Department:
Transport
Province of KwaZulu-Natal

GAZETTE

LGKZNG38-2019-JAN

REGION: ALL

1) Application Number: APP0107024	2) Gazette Number: LGKZNG38-2019-JAN
3) Applicant: SS MGOJO ID NO. 6809225751088 Association: NOT AVAILABLE	4) Applicant Address: P.O BOX 60478 GAMALAKHE PORT SHEPSTONE 2086
5) Existing Licence Holder: NOT APPLICABLE ID NO. NOT APPLICABLE	6) Existing Licence Holder Address: NOT APPLICABLE
7) Type of application: NEW OPERATING LICENCE	8) Operating Licence Number: NOTAVAILABLE
9) Vehicle Type: OTHER	10) 1 X 0 (SEATED)
11) Region: UGU-OGWINI	
12.1	<p>HOUSE 2086 TO JOHN PAUL CHILDREN CENTRE</p> <p>FROM HOUSE 2086, GAMALAKHE THE CAR STARTS BY PICKING SIMNIKIWE NDLELA AT MGOJO ROAD HOUSE L272 TO ROBERT SHOZI ROAD HOUSE 771, TO PICK UP SPHAMANDLA SKHOSANA. THEN THE CAR PROCEEDS TO EMAGOGOGWENI THINETOWN AREA TO PICK UP AYANDA XOLO. AFTER PICKING HIM THEN THE CAR PROCEEDS TO NYAKUZA ROAD TO PICK UP ENHLE NDLOVU. FROM THERE TO BHAMBHAYI ROAD TO PICK UP ASIPHILE MBALI AND EMIHLE MBALI, ELIHLE ENUSON AND ENHLE MAVUNDLA ARE THE NEXT TO BE PICKED AT SAME AREA BHAMBHAYI. THE CAR GOES TO NGUBO ROAD TO PICK UP PHUMELELE MYEZA AND THEN FROM THERE TO MASIMULA RD HOUSE 1532 TO PICK UP SINOVUYO STHOLE AND ASANDA STHOLE THE CAR THEN PROCEEDS TO HOUSE 1452 TO PICK UP AMAHLE THUSHINI FROM THERE TO SOKHULU ROAD TO PICK UP RIFILWE HOUSE 1272 AND MBALI NYAWOSE HOUSE 1350 THE LAST CHILD TO BE PICKED UP IS ENHLE LUSHABA AT MSIZI MBHELE ROAD HOUSE 1211, AND THE CAR PROCEEDS TO PORT SHEPSTONE.</p> <p>WHEN THE TRANSPORT HAS ARRIVED AT PORT SHEPSTONE, IT STARTS AT MARBURG PRIMARY SCHOOL TO DROP OF:</p> <ol style="list-style-type: none"> 1) ASIPHILE MBALI 2) EMIHLE MBALI 3) AMAHLE THUSHINI <p>THE CAR THEN PROCEEDS TO R. A. ENGAR PRIMARY SCHOOL THEREAFTER TO DROP OF:</p> <ol style="list-style-type: none"> 1) SIMNIKIWE NDLELA 2) SINOVUYO STHOLE 3) MBALI NYAWOSE <p>THEN TO PORT SHEPSTONE PRIMARY SCHOOL TO DROP OF:</p> <ol style="list-style-type: none"> 1) PHUMELELE MYEZA 2) AYANDA XOLO 3) SPHAMANDLA SKHOSANA 4) ENHLE LUSHABA <p>FROM PORT SHEPSTONE PRIMARY TO JAI HIND PRIMARY SCHOOL TO DROP OF:</p> <ol style="list-style-type: none"> 1) RIFILWE STHOLE 2) ASANDA STHOLE 3) ELIHLE ENUSON <p>FROM THERE TO PORT SHEPSTONE YVONNE ROBINSON PRE PRIMARY SCHOOL TO DROP OF:</p> <ol style="list-style-type: none"> 1) ENHLE MAVUNDLA <p>AND THEN PROCEEDS TO DROP THE LAST CHILD AT JOHN PAUL II CHILDREN CENTRE:</p> <ol style="list-style-type: none"> 1) ENHLE NDLOVU <p>BY 07:20 THE VEHICLE IS ROUNDING OF THE LAST PUPILS AND BY 07:30 THE VEHICLE FINISHES. IN THE AFTERNOON THE VEHICLE STARTS TRANSPORTING CHILDREN FROM PORT SHEPSTONE TO GAMALAKHE. STARTING FROM JOHN PAUL II CHILDREN CENTRE TO YVONNE ROBINSON PRE PRIMARY TO JAI HIND PRIMARY TO PORT SHEPSTONE PRIMARY TO R. A. ENGAR TO MARBURG PRIMARY. IT THEN PROCEEDS TO GAMALAKHE AND DROPS OF CHILDREN AT THEIR RESPECTIVE HOMES AS PER PICKING SCHEDULE IN THE MORNING. THE VEHICLE FINISHES DROPPING CHILDREN AT THEIR HOMES AT 15H30.</p>



transport

Department:
Transport
Province of KwaZulu-Natal

GAZETTE

LGKZNG38-2019-JAN

REGION: ALL

1) Application Number: APP0107036	2) Gazette Number: LGKZNG38-2019-JAN
3) Applicant: M NTULI ID NO. 6209175604082 Association: NTUZUMA TAXI ASSOCIATION	4) Applicant Address: L710 WISA ROAD KWA-MASHU 4360
5) Existing Licence Holder: NOT APPLICABLE ID NO. NOT APPLICABLE	6) Existing Licence Holder Address: NOT APPLICABLE
7) Type of application: NEW OPERATING LICENCE	8) Operating Licence Number: NOTAVAILABLE
9) Vehicle Type: MINIBUS	10) 1 X 15 (SEATED) + 0 (STANDING)
11) Region: GREATER NORTH	
12.1	FROM APPROVED TAXI RANK IN NTUZUMA TO POINTS WITHIN THE PROVINCE OF KZN ONLY. NO PICKING UP OR SETTING DOWN OF PASSENGERS EN ROUTE.
12.2	<p>DURBAN METRO TO NTUZUMA</p> <p>FROM SOLDIER'S WAY TAXI RANK RIGHT INTO FIELD STREET INTO ALBERT STREET INTO UMGENI ROAD INTO NORTH COAST ROAD INTO KWAMASHU HIGHWAY (M25) LEFT INTO NTUZUMA ACCESS ROAD ALONG NTUZUMA ACCESS ROAD RIGHT INTO ITHENDELE DRIVE AND PROCEED TO NTUZUMA ALONG ANY OF THE INNER CIRCLE ROUTES WITHIN NTUZUMA.</p> <p>FROM CENTENARY ROAD TAXI RANK RIGHT INTO MARKET ROAD LEFT INTO ALICE STREET LEFT INTO ALBERT STREET INTO UMGENI ROAD INTO NORTH COAST ROAD INTO KWAMASHU HIGHWAY (M25) AND PROCEED TO THE END POINT ALONG ROUTES IN 5.1 ABOVE.</p> <p>FROM SOLDIER'S WAY TAXI RANK RIGHT INTO FIELD STREET LEFT INTO LEOPOLD STREET INTO CANONGATE ROAD OR FROM CENTENARY ROAD TAXI RANK RIGHT INTO MARKET ROAD RIGHT INTO LEOPOLD STREET INTO CANONGATE ROAD INTO THE WESTERN FREEWAY (N3) INTO THE N2 LEFT INTO KWAMASHU HIGHWAY (M25) AND PROCEED TO THE END POINT ALONG ROUTES IN 5.1 ABOVE.</p>
12.3	<p>NTUZUMA TO DURBAN</p> <p>FROM ITHENDELE DRIVE TAXI RANK NEAR KWANOZAZA SHOPPING CENTRE ALONG ANY OF ROUTES (S) 1 TO 4 ABOVE INTO NTUZUMA ACCESS ROAD RIGHT INTO KWAMASHU HIGHWAY (M25) INTO NORTH COAST ROAD INTO UMGENI ROAD (PROCEED TO SOLDIER'S WAY AND TO SOLDIER'S WAY TAXI RANK OR RIGHT INTO LEOPOLD STREET RIGHT INTO WARWICK AVENUE INTO CENTENARY ROAD AND PROCEED TO CENTENARY ROAD TAXI RANK.</p> <p>FROM ITHENDELE DRIVE TAXI RANK NEAR KWANOZAZA SHOPPING CENTRE ALONG ANY OF THE INNER CIRCLE ROUTES WITHIN NTUZUMA AS PER ROUTES 1 TO 4 ABOVE INTO KWAMASHU HIGHWAY (M25) RIGHT INTO THE N2 LEFT INTO INANDA ROAD (M21) INTO SEA COW LAKE ROAD RIGHT INTO NORTH COAST ROAD AND PROCEED TO THE END POINTS AS IN 1.1 ABOVE.</p> <p>FROM THE STATING POINT IN 1.1 ABOVE INTO KWAMASHU HIGHWAY (M25) RIGHT INTO THE N2 LEFT INTO INANDA ROAD (M21) OFF RAMP LEFT INTO UMGENI ROAD (M19) ALONG UMGENI ROAD AND PROCEED TO THE END POINTS AS IN 1.1</p> <p>FROM THE STARTING POINT IN 1.1 ABOVE INTO KWAMASHU HIGHWAY RIGHT INTO THE N2 ALONG THE N2 LEFT INTO THE N3 ALONG THE N3 INTO OLD DUTCH ROAD (LEFT INTO CENTENARY ROAD AND PROCEED TO CENTENARY ROAD TAXI RANK OR INTO ALICE STREET RIGHT INTO SOLDIER'S WAY AND PROCEED TO SOLDIER'S WAY TAXI RANK.</p> <p>FROM THE STARTING POINT IN 1.1 ABOVE INTO KWAMASHU HIGHWAY (M25) INTO NORTH COAST ROAD INTO UMGENI ROAD LEFT INTO ARGYLE ROAD RIGHT INTO BRICKHILL ROAD INTO POINT ROAD RIGHT INTO BAY TERRACE RIGHT INTO STANGER STREET LEFT INTO ORDNANCE ROAD LEFT INTO SOLDIER'S WAY RIGHT INTO QUEEN STREET RIGHT INTO FIELD STREET AND PROCEED TO SOLDIER'S WAY TAXI RANK OR INTO LEOPOLD STREET RIGHT INTO WARWICK AVENUE INTO CENTENARY ROAD AND PROCEED TO CENTENARY ROAD TAXI RANK.</p>



transport

Department:
Transport
Province of KwaZulu-Natal

GAZETTE

LGKZNG38-2019-JAN

REGION: ALL

12.4	<p>NTUZUMA TO PINETOWN</p> <p>FROM THE STARTING POINT ON ITHENDELE DRIVE NEAR KWANOZAZA SHOPPING CENTRE ALONG ANY OF THE INNER CIRCLE ROUTES 1 TO 4 WITHIN NTUZUMA TOWNSHIP ALONG ITHENDELE DRIVE LEFT INTO NTUZUMA ACCEDD ROAD RIGHT INTO KWAMASHU HIGHWAY (M25) TURN RIGHT INTO THE N2 ALONG THE N2 LEFT INTO INANDA ROAD (M21) OFF RAMP RIGHT INTO UMGENI ROAD (M19) INTO ST JOHNS AVENUE RIGHT INTO OLD MAIN ROAD LEFT INTO MOODIE STREET RIGHT INTO HILL STREET AND PROCEED TO THE END POINT ON HILL STREET.</p> <p>AND</p> <p>FROM THE STARTING POINT ABOVE ALONG THE ROUTES INDICATED ABOVE RIGHT INTO THE N2 ALONG THE N2 INTO THE N3 INTO THE M13 RIGHT INTO OLD MAIN ROAD RIGHT INTO MOODIE STREET RIGHT INTO HILL STREET AND PROCEED TO THE END POINT ON HILL STREET.</p> <p>AND</p> <p>FROM THE STARTING POINT ABOVE ALONG THE ROUTES INDICATED ABOVE RIGHT INTO UMGENI ROAD (M19) ALONG THE M19 RIGHT INTO OTTO VOLEK ROAD LEFT INTO SHEPSTONE ROAD LEFT INTO REGENT STREET RIGHT INTO CHELSEA AVENUE LEFT INTO CHELSEA AVENUE LEFT INTO ESCOM ROAD RIGHT INTO OLD MAIN ROAD RIGHT INTO TRAFFORD ROAD LEFT INTO HILLCLIMB ROAD LEFT INTO KYALAMI ROAD INTO CIRCUIT ROAD LEFT INTO MALCOLM ROAD LEFT INTO ALBERT ROAD LEFT INTO ALEXANDER ROAD LEFT INTO OLD MAIN ROAD RIGHT INTO MOODIE STREET RIGHT INTO HILL STREET AND PROCEED TO THE TAXI RANK ON HILL STREET.</p>
12.5	<p>NTUZUMA TO PHOENIX (UMHLANGA)</p> <p>FROM THE STARTING POINT (ITHENDELE DRIVE TAXI RANK) NEAR KWANOZAZA SHOPPING CENTRE ALONG ANY OF THE INNER CIRCLE ROUTES 1 TO 4 WITHIN NTUZUMA TOWNSHIP ALONG ITHENDELE DRIVE LEFT INTO NTUZUMA ACCESS ROAD INTO INDUSTRIAL PARK ROAD LEFT INTO PHOENIX HIGHWAY RIGHT INTO INTO M41 LEFT INTO UMHLANGA ROCKS DRIVE INTO LIGHTHOUSE ROAD LEFT INTO TANAGER WAY RIGHT INTO LAGOON DRIVE RIGHT INTO LIGHT HOUSE ROAD LEFT INTO AN ON RAMP TO THE M4 RIGHT INTO ARGYLE ROAD LEFT INTO UMGENI ROAD LEFT INTO UMGENI ROAD AND PROCEED TO THE RANK (S) AS PER ANY OF THE ROUTES (1.1 TO 1.5) ALTERNATIVE ROUTE ALONG THE M25 LEFT INTO THE N2 RIGHT INTO THE M41 AND PROCEED AS PER THE ABOVE ROUTE.</p>
12.6	<p>NTUZUMA TO VERULAM</p> <p>FROM THE STARTING POINT (ITHENDELE DRIVE TAXI RANK) NEAR KWANOZAZA SHOPPING CENTRE ALONG ANY OF THE INNER CIRCLE ROUTES WITHIN NTUZUMA TOWNSHIP ALONG ITHENDELE DRIVE LEFT INTO NTUZUMA ACCESS ROAD RIGHT INTO KWAMASHU HIGHWAY (M25) ALONG THE M25 LEFT INTO R102 PASS WHITE HOUSE SHOPPING CENTRE ALONG R102 RIGHT INTO WICK STREET LEFT INTO IRELAND STREET AND PROCEED TO AN APPROVED TAXI RANK ON IRELAND STREET.</p> <p>ALTERNATIVE ROUTE</p> <p>ALONG THE SAME ROUTE ABOVE INTO NTUZUMA ACCESS ROAD INTO INDUSTRIAL PARK ROAD LEFT INTO PHOENIX HIGHWAY LEFT INTO R102 AND PROCEED TO VERULAM AS PER THE ABOVE ROUTE.</p> <p>RESTRICTION: NO PICKING UP OF PASSENGERS ON PHOENIX HIGHWAY.</p>
12.7	<p>NTUZUMA TO BRIDGE CITY</p> <p>FROM NTUZUMA TAXI RANK THEN ITHENDELE DRIVE TAXI RANK NEAR ENGINE GARAGE ALONG NTUZUMA INNER CIRCLE AND NTUZUMA ACCESS ROAD PICK AND DROP AND RETURN NTUZUMA ACCESS TO BRIDGE CITY BOULEYARD TURN RIGHT TO IQOLA ROAD STRAIGHT UP TO BRIDGE CITY RANK</p> <p>ALTERNATIVE ROUTE TURN RIGHT ISIMBA AVENUE, TURN LEFT UFUDU, TURN RIGHT TO NOGWAJA STREET TURN LEFT IBULULU AVENUE TURN RIGHT IMVUMI CRESCENT TURN RIGHT AT THE ROBOT TO BHEJANE STREET, TURN RIGHT INGWE LANE, TURN RIGHT INGWE LANE, TURN RIGHT IMBABALA LANE TURN RIGHT UNGWAJA STREET DOWN TO BRIDGE CITY PARKING TURN RIGHT INKUNZANA ROAD TURN RIGHT INDLANZI LANE PICK AND RETURN ALONG THE SAME ROUTE.</p>



transport

Department:
Transport
Province of KwaZulu-Natal

GAZETTE

LGKZNG38-2019-JAN

REGION: ALL

12.8 KWAMASHU TO NTUZUMA

FROM KWAMASHU MAIN TAXI RANK ON MALANDELA ROAD, INTO BHEJANE ROAD, LEFT INTO NYALA ROAD, INTO ITHENDELE DRIVE AND PROCEED TO THE INNER CIRCLE ROUTES WITHIN NTUZUMA AND TO THE RANK ON ITHENDELE DRIVE NEAR BHEKUZULU DRIVE.

6.1.1 ALTERNATIVE ROUTE

FROM KWAMASHU MAIN TAXI RANK ON MALANDELA ROAD, INTO BHEJANE ROAD, LEFT INTO NYALA ROAD, INTO UNDIYAZANA GROVE, INTO INGCEBO DRIVE, RIGHT INTO IBHUCU DRIVE, RIGHT INTO UMBHALANE, RIGHT INTO IHOBHE AVENUE, LEFT INTO ITHENDELE DRIVE AND PROCEED TO THE INNER CIRCLE ROUTES WITHIN NTUZUMA TAKE-OUT AND TO THE END POINT ON ITHENDELE DRIVE NEAR BHEKUZULU DROVE.

6.2. BESTER'S TAXI RANK TO NTUZUMA

FROM BESTER'S TAXI RANK, LEFT INTO NTUZUMA ACCESS ROAD, RIGHT INTO ITHENDELE DRIVE AND PROCEED TO ANY OF THE INNER CIRCLE ROUTE(S) 1 TO 4 ABOVE, AND TO THE END POINT ON ITHENDELE DRIVE AND BHEKUZULU DRIVE TAXI RANK.

6.3. KWAMASHU CROSSROADS TO NTUZUMA

FROM KWAMASHU CROSSROADS TAXI RANK, LEFT INTO MALANDELA ROAD, LEFT INTO KWAMASHU HIGHWAY (M25), LEFT INTO NTUZUMA ACCESS ROAD, RIGHT INTO ITHENDELE DRIVE AND PROCEED TO ANY OF THE INNER CIRCLE ROUTE(S) 1 TO 4 ABOVE, UNTIL THE END POINT ON ITHENDELE NEAR BHEKUZULU DRIVE TAXI RANK.



transport

Department:
Transport
Province of KwaZulu-Natal

GAZETTE

LGKZNG38-2019-JAN

REGION: ALL

12.9 NTUZUMA TO DURBAN

FROM NTUZUMA TAXI RANK TO LHOBHE ROAD LEFT TO MBALANE ROAD (PICK UP PASSENGERS), LEFT TO LBHUCE DRIVE PICK AND DROP, RIGHT TO INGCEBO DRIVE PICK AND DROP, RIGHT TO MTHELEKISI (PICK AND DROP), RIGHT TO MADAMFANA (PICK AND DROP), RIGHT TO LBHUCE DRIVE (PICK AND DROP), LEFT TO INGCEBO DRIVE (PICK AND DROP), RIGHT TO NDIYAZANA (PICK AND DROP), LEFT TO INGCEBO DRIVE (PICK UP PASSENGERS), RIGHT TO INTSISHO PASS NTUZUMA POLICE STATION LEFT TO UNNAMED ROAD RIGHT TO LBHUCE (PICK UP PASSENGERS) RIGHT TO XAMU (PICK UP), LEFT TO LHOBHE PICK AND DROP PASSENGERS), LEFT TO ITHENDELE DRIVE (PICK AND DROP) AND TURN BACK TO ENGEN GARAGE WITH ITHENDELE DRIVE (PICK UP PASSENGERS) LEFT TO IVONDWE (PICK AND DROP), RIGHT TO BUHLE BODWA WALK (PICK AND DROP), RETURN WITH BUHLE BODWA WALK (PICK AND DROP) LEFT TO IVONDWE (PICK AND DROP) LEFT TO ITHENDELE DRIVE (PICK AND DROP) LEFT TO BHEKUZULU DRIVE (PICK AND DROP), RETURN AND WHEN REACHING SANDLWANA DRIVE, LEFT TO ITHENDELE DRIVE (PICK AND DROP) PASS NTUZUMA TAXI RANK, LEFT TO KING DINUZULU DRIVE (PICK AND DROP), AND TURN BACK TO SINAMUVA DRIVE (PICK AND DROP), RETURN TO KING DINUZULU DRIVE (PICK AND DROP), LEFT TO XOLANI NGCOBO WALK (PICK AND DROP) RIGHT TO SIQUBUQUBU ROAD (PICK AND DROP), RIGHT TO UNNAMED ROAD (PICK AND DROP), RIGHT TO NKATHAZO ROAD (NEW ROAD- PICK AND DROP) TURN RIGHT THEN IMMEDIATE LEFT TO ITHENDELE DRIVE (PICK UP AND DROP), THEN LEFT TO NTUZUMA ACCESS (NHLUNWANE) PICK AND DROP.

ALTERNATIVE ONE

FROM NTUZUMA ACCESS (NHLUNGWANE) TURN RIGHT TO M25, RIGHT TO N2, LEFT TO INANDA ROAD (M21), INTO SEA COW LAKE, RIGHT TO NORTH COAST ROAD AND PROCEED TO CENTENARY ROAD TAXI RANK AND RETURN TO NTUZUMA ON THE SAME ROUTE.

ALTERNATIVE TWO:

FROM NTUZUMA ACCESS, TURN RIGHT TO M25, INTO N2, LEFT TO INANDA ROAD (M21) OFF RAMP AND LEFT TO UMGGENI ROAD (M19), AND PROCEED TO CENTENARY ROAD TAXI RANK AND RETURN TO NTUZUMA ON THE SAME ROUTE.

ALTERNATIVE THREE:

FROM NTUZUMA ACCESS TURN RIGHT TO M25, RIGHT TO N2, LEFT TO N3 INTO OLD DUTCH ROAD, INTO ALICE STREET, RIGHT TO SOLDIERS WAY AND PROCEED TO SOLDIERS WAY TAXI RANK AND RETURN TO NTUZUMA ON THE SAME ROUTE.

ALTERNATIVE FOUR:

FROM NTUZUMA ACCESS (NHLUNGWANE), RIGHT TO M25, RIGHT TO N2, RIGHT TO NORTH COAST ROAD, TO UMGGENI LEFT TO ARGYLE ROAD, RIGHT TO BRICKFIELD, INTO POINT ROAD, RIGHT TO BAY TERRACE, RIGHT TO STANGER STREET, LEFT TO ORDINANCE ROAD, LEFT TO SOLDIERS WAY, RIGHT TO QUEEN STREET, RIGHT TO FIELD STREET AND PROCEED TO



transport

Department:
Transport
Province of KwaZulu-Natal

GAZETTE

LGKZNG38-2019-JAN

REGION: ALL

12.10	<p>NTUZUMA TO CROSSROAD</p> <p>FROM NTUZUMA TAXI RANK TO LHOBHE ROAD LEFT TO MBALANE ROAD (PICK UP PASSENGERS), LEFT TO IBHUCE DRIVE PICK AND DROP, RIGHT TO INGCEBO DRIVE PICK AND DROP, RIGHT TO MTHELEKISI (PICK AND DROP), RIGHT TO MADAMFANA (PICK AND DROP), RIGHT TO IBHUCE DRIVE (PICK AND DROP), LEFT TO INGCEBO DRIVE (PICK AND DROP), RIGHT TO NDIYAZANA (PICK AND DROP), LEFT TO INGCEBO DRIVE (PICK UP PASSENGERS), RIGHT TO INTSISHO PASS NTUZUMA POLICE STATION LEFT TO UNNAMED ROAD RIGHT TO IBHUCE (PICK UP PASSENGERS) RIGHT TO XAMU (PICK UP), LEFT TO LHOBHE PICK AND DROP PASSENGERS), LEFT TO ITHENDELE DRIVE(PICK AND DROP) AND TURN BACK TO ENGEN GARAGE WITH ITHENDELE DRIVE (PICK UP PASSENGERS) LEFT TO IVONDWE (PICK AND DROP), RIGHT TO BUHLE BODWA WALK (PICK AND DROP), RETURN WITH BUHLE BODWA WALK (PICK AND DROP) LEFT TO IVONDWE (PICK AND DROP) LEFT TO ITHENDELE DRIVE (PICK AND DROP) LEFT TO BHEKUZULU DRIVE (PICK AND DROP), RETURN AND WHEN REACHING SANDLWANA DRIVE, LEFT TO ITHENDELE DRIVE (PICK AND DROP) PASS NTUZUMA TAXI RANK, LEFT TO KING DINUZULU DRIVE (PICK AND DROP), AND TURN TO SINAMUVA DRIVE (PICK AND DROP), RETURN TO KING DINUZULU DRIVE (PICK AND DROP), LEFT TO XOLANI NGCOBO WALK (PICK AND DROP) RIGHT TO SIQUBUQUBU ROAD (PICK AND DROP), RIGHT TO UNNAMED ROAD (PICK AND DROP), RIGHT TO NKATHAZO ROAD (NEW ROAD- PICK AND DROP), TURN RIGHT THEN IMMEDIATE LEFT TO ITHENDELE DRIVE (PICK UP AND DROP), THEN LEFT TO NTUZUMA (NHLUNGWANE) PICK AND DROP, RIGHT TO M25 OFF RAMP ON CURNICK NDLOVU WAY, DROP OFF PASSENGERS RIGHT TO MALANDELA ROAD INTO CROSSROAD TAXI RANK AND RETURN ON THE SAME ROUTE.</p>
12.11	<p>NTUZUMA TO INDUSTRIAL PARK</p> <p>FROM NTUZUMA TAXI RANK TO IHOBHE ROAD LEFT TO MBALANE ROAD (PICK UP PASSENGERS), LEFT TO IBHUCE DRIVE PICK AND DROP, RIGHT TO INGCEBO DRIVE PICK AND DROP, RIGHT TO MTHELEKISI (PICK AND DROP), RIGHT TO MADAMFANA (PICK AND DROP), RIGHT TO IBHUCE DRIVE (PICK AND DROP), LEFT TO INGCEBO DRIVE (PICK AND DROP), RIGHT TO NDIYAZANA (PICK AND DROP), LEFT TO INGCEBO DRIVE (PICK UP PASSENGERS), RIGHT TO INTSISHO PASS NTUZUMA POLICE STATION LEFT TO UNNAMED ROAD RIGHT TO IBHUCE (PICK UP PASSENGERS) RIGHT TO XAMU (PICK UP), LEFT TO IHOBHE PICK AND DROP PASSENGERS), LEFT TO ITHENDELE DRIVE (PICK AND DROP) AND TURN BACK TO ENGEN GARAGE WITH ITHENDELE DRIVE (PICK UP PASSENGERS) LEFT TO IVONDWE (PICK AND DROP), RIGHT TO BUHLE BODWA WALK (PICK AND DROP), RETURN WITH BUHLE BODWA WALK (PICK AND DROP) LEFT TO IVONDWE (PICK AND DROP) LEFT TO ITHENDELE DRIVE (PICK AND DROP) LEFT TO BHEKUZULU DRIVE (PICK AND DROP), RETURN AND WHEN REACHING SANDLWANA DRIVE, LEFT TO ITHENDELE DRIVE (PICK AND DROP) PASS NTUZUMA TAXI RANK, LEFT TO KING DINUZULU DRIVE (PICK AND DROP), AND TURN TO SINAMUVA DRIVE (PICK AND DROP), RETURN TO KING DINUZULU DRIVE (PICK AND DROP), LEFT TO XOLANI NGCOBO WALK (PICK AND DROP) RIGHT TO SIQUBUQUBU ROAD (PICK AND DROP), RIGHT TO UNNAMED ROAD (PICK AND DROP), RIGHT TO NKATHAZO ROAD (NEW ROAD- PICK AND DROP), TURN RIGHT THEN IMMEDIATE LEFT TO ITHENDELE DRIVE (PICK UP AND DROP), THEN LEFT TO NTUZUMA ACCESS (NHLUNGWANE) PICK AND DROP, RIGHT TO M25 ,TO HUNSLET ROAD AND RIGHT TO ABERDINE ROAD , PICK AND DROP AND RETURN TO NTUZUMA ON THE SAME ROUTE.</p>



transport

Department:
Transport
Province of KwaZulu-Natal

GAZETTE

LGKZNG38-2019-JAN

REGION: ALL

12.12 NTUZUMA TO KWAMASHU

FROM NTUZUMA TAXI RANK TO IHOBHE ROAD LEFT TO MBALANE ROAD (PICK UP PASSENGERS), LEFT TO IBHUCE DRIVE PICK AND DROP, RIGHT TO INGCEBO DRIVE PICK AND DROP, RIGHT TO MTHELEKISI (PICK AND DROP), RIGHT TO MADAMFANA (PICK AND DROP), RIGHT TO IBHUCE DRIVE (PICK AND DROP), LEFT TO INGCEBO DRIVE (PICK AND DROP), RIGHT TO NDIYAZANA (PICK AND DROP), LEFT TO INGCEBO DRIVE (PICK UP PASSENGERS), RIGHT TO INTSISHO PASS NTUZUMA POLICE STATION LEFT TO UNNAMED ROAD RIGHT TO IBHUCE (PICK UP PASSENGERS) RIGHT TO XAMU (PICK UP), LEFT TO IHOBHE PICK AND DROP PASSENGERS, LEFT TO ITHENDELE DRIVE (PICK AND DROP) AND TURN BACK TO ENGEN GARAGE WITH ITHENDELE DRIVE (PICK UP PASSENGERS) LEFT TO IVONDWE (PICK AND DROP), RIGHT TO BUHLE BODWA WALK (PICK AND DROP), RETURN WITH BUHLE BODWA WALK (PICK AND DROP) LEFT TO IVONDWE (PICK AND DROP) LEFT TO ITHENDELE DRIVE (PICK AND DROP) LEFT TO BHEKUZULU DRIVE (PICK AND DROP), RETURN AND WHEN REACHING SANDLWANA DRIVE, LEFT TO ITHENDELE DRIVE (PICK AND DROP) PASS NTUZUMA TAXI RANK, LEFT TO KING DINUZULU DRIVE (PICK AND DROP), AND TURN BACK TO SINAMUVA DRIVE (PICK AND DROP), RETURN TO KING DINUZULU DRIVE (PICK AND DROP), LEFT TO XOLANI NGCOBO WALK (PICK AND DROP) RIGHT TO SIQUBUQUBU ROAD (PICK AND DROP), RIGHT TO UNNAMED ROAD (PICK AND DROP), RIGHT TO NKATHAZO ROAD (NEW ROAD-PICK AND DROP), TURN RIGHT THEN IMMEDIATE LEFT TO ITHENDELE DRIVE (PICK UP AND DROP), THEN LEFT TO NTUZUMA ACCESS (NHLUNGWANE) PICK AND DROP, INTO ITHENDELE DRIVE , JOIN LINDA ROAD (NO PICKING UP AND DROPPING OF PASSENGERS) RIGHT TO BHEJANE ROAD (NO PICKING AND DROPPING) LEFT TO LINDA NZAMA ROAD , INTO KWAMASHU TAXI RANK AND RETURN TO NTUZUMA ON THE SAME ROUTE.

12.13 NTUZUMA TO UMHLANGA ROCKS

FROM NTUZUMA TAXI RANK TO IHOBHE ROAD LEFT TO MBALANE ROAD (PICK UP PASSENGERS), LEFT TO IBHUCE DRIVE PICK AND DROP, RIGHT TO INGCEBO DRIVE PICK AND DROP, RIGHT TO MTHELEKISI (PICK AND DROP), RIGHT TO MADAMFANA (PICK AND DROP), RIGHT TO IBHUCE DRIVE (PICK AND DROP), LEFT TO INGCEBO DRIVE (PICK AND DROP), RIGHT TO NDIYAZANA (PICK AND DROP), LEFT TO INGCEBO DRIVE (PICK UP PASSENGERS), RIGHT TO INTSISHO PASS NTUZUMA POLICE STATION LEFT TO UNNAMED ROAD RIGHT TO IBHUCE (PICK UP PASSENGERS) RIGHT TO XAMU (PICK UP), LEFT TO IHOBHE PICK AND DROP PASSENGERS, LEFT TO ITHENDELE DRIVE (PICK AND DROP) AND TURN TO ENGEN GARAGE WITH ITHENDELE DRIVE (PICK UP PASSENGERS) LEFT TO IVONDWE (PICK AND DROP), RIGHT TO BUHLE BODWA WALK (PICK AND DROP), RETURN WITH BUHLE BODWA WALK (PICK AND DROP) LEFT TO IVONDWE (PICK AND DROP), LEFT TO ITHENDELE DRIVE (PICK AND DROP) LEFT TO BHEKUZULU DRIVE (PICK AND DROP), RETURN AND WHEN REACHING SANDLWANA DRIVE, LEFT TO ITHENDELE DRIVE (PICK AND DROP) PASS NTUZUMA TAXI RANK, LEFT TO KING DINUZULU DRIVE (PICK AND DROP), AND TURN BACK TO SINAMUVA DRIVE (PICK AND DROP), RETURN TO KING DINUZULU DRIVE (PICK AND DROP), LEFT TO XOLANI NGCOBO WALK (PICK AND DROP) RIGHT TO SIQUBUQUBU ROAD (PICK AND DROP), RIGHT TO UNNAMED ROAD (PICK AND DROP), RIGHT TO NKATHAZO ROAD (NEW ROAD- PICK AND DROP), TURN RIGHT THEN IMMEDIATE LEFT TO ITHENDELE DRIVE (PICK UP AND DROP), THEN LEFT TO NTUZUMA ACCESS (NHLUNGWANE) PICK AND DROP, RIGHT TO M25 , LEFT TO N2 , LEFT TO M41, RIGHT WITH M41 AND OFF RAMP TO M12, LEFT WITH M12 , INTO TRAFFIC CIRCLE ,RIGHT TO UMHLANGA ROCKS DRIVE LEFT TO TANAGER WAY INTO UMHLANGA TAXI RANK AND RETURN TO NTUZUMA ON THE SAME ROUTE.

RETURN 2

FROM UMHLANGA TAXI RANK RIGHT TO CHATWEL , RIGHT TO UMHLANGA ROCKS DRIVE , BECOMES LIGHTHOUSE STREET , LEFT TO M12 , RIGHT TO M41 , INTO N2 , OFF RAMP, RIGHT TO M25.



transport

Department:
Transport
Province of KwaZulu-Natal

GAZETTE

LGKZNG38-2019-JAN

REGION: ALL

12.14	<p>NTUZUMA TO VERULAM.</p> <p>FROM NTUZUMA TAXI RANK TO IHOBHE ROAD LEFT TO MBALANE ROAD (PICK UP PASSENGERS), LEFT TO IBHUCE DRIVE PICK AND DROP, RIGHT TO INGCEBO DRIVE PICK AND DROP, RIGHT TO MTHELEKISI (PICK AND DROP), RIGHT TO MADAMFANA (PICK AND DROP), RIGHT TO IBHUCE DRIVE (PICK AND DROP), LEFT TO INGCEBO DRIVE (PICK AND DROP), RIGHT TO NDIYAZANA (PICK AND DROP), LEFT TO INGCEBO DRIVE (PICK UP PASSENGERS), RIGHT TO INTSISHO PASS NTUZUMA POLICE STATION LEFT TO UNNAMED ROAD RIGHT TO IBHUCE (PICK UP PASSENGERS) RIGHT TO XAMU (PICK UP), LEFT TO IHOBHE PICK AND DROP PASSENGERS), LEFT TO ITHENDELE DRIVE (PICK AND DROP) AND TURN BACK TO ENGEN GARAGE WITH ITHENDELE DRIVE (PICK UP PASSENGERS) LEFT TO IVONDWE (PICK AND DROP), RIGHT TO BUHLE BODWA WALK (PICK AND DROP), RETURN WITH BUHLE BODWA WALK (PICK AND DROP) LEFT TO IVONDWE (PICK AND DROP) LEFT TO ITHENDELE DRIVE (PICK AND DROP) LEFT TO BHEKUZULU DRIVE (PICK AND DROP), RETURN AND WHEN REACHING SANDLWANA DRIVE, LEFT TO ITHENDELE DRIVE (PICK AND DROP) PASS NTUZURNATAXI RANK, LEFT TO KING DINUZULU DRIVE (PICK AND DROP) AND TURN TO SINAMUVA DRIVE (PICK AND DROP), RETURN TO KING DINUZULU DRIVE (PICK AND DROP), LEFT TO XOLANI NGCOBO WALK (PICK AND DROP) RIGHT TO SIQUBUQUBU ROAD (PICK AND DROP), RIGHT TO UNNAMED ROAD (PICK AND DROP), RIGHT TO NKATHAZO ROAD (NEW ROAD-PICK AND DROP), TURN RIGHT THEN IMMEDIATE LEFT TO ITHENDELE DRIVE (PICK UP AND DROP), THEN LEFT TO NTUZUMA ACCESS (NHLUNGWANE) PICK AND DROP, RIGHT TO M25 OFF RAMP AND TURN TO R102 (MT. EDGE COME) PASS OTTAWA (DROP OFF ONLY) , LEFT TO M27 INTO IRELAND STREET TO IRELAND STREET TAXI RANK AND RETURN ON THE SAME ROUTE.</p>
12.15	<p>NTUZUMA TO PINETOWN</p> <p>FROM NTUZUMA TAXI RANK TO IHOBHE ROAD LEFT TO MBALANE ROAD (PICK UP PASSENGERS), LEFT TO IBHUCE DRIVE PICK AND DROP, RIGHT TO INGCEBO DRIVE PICK AND DROP, RIGHT TO MTHELEKISI (PICK AND DROP), RIGHT TO MADAMFANA (PICK AND DROP), RIGHT TO IBHUCE DRIVE (PICK AND DROP), LEFT TO INGCEBO DRIVE (PICK AND DROP), RIGHT TO NDIYAZANA (PICK AND DROP), LEFT TO INGCEBO DRIVE (PICK UP PASSENGERS), RIGHT TO INTSISHO PASS NTUZUMA POLICE STATION LEFT TO UNNAMED ROAD RIGHT TO IBHUCE (PICK UP PASSENGERS) RIGHT TO XAMU (PICK UP), LEFT TO IHOBHE (PICK AND DROP PASSENGERS), LEFT TO ITHENDELE DRIVE (PICK AND DROP) AND TURN TO ENGEN GARAGE WITH ITHENDELE DRIVE (PICK UP PASSENGERS) LEFT TO IVONDWE (PICK AND DROP) ,RIGHT TO BUHLE BODWA WALK (PICK AND DROP), RETURN WITH BUHLE BODWA WALK (PICK AND DROP) LEFT TO IVONDWE (PICK AND DROP) LEFT TO ITHENDELE DRIVE (PICK AND DROP) LEFT TO BHEKUZULU DRIVE (PICK AND DROP), RETURN AND WHEN REACHING SANDLWANA DRIVE, LEFT TO ITHENDELE DRIVE (PICK AND DROP) PASS NTUZUMA TAXI RANK, LEFT TO KING DINUZULU DRIVE (PICK AND DROP) AND TURN TO SINAMUVA DRIVE (PICK AND DROP), RETURN TO KING DINUZULU DRIVE (PICK AND DROP), LEFT TO XOLANI NGCOBO WALK (PICK AND DROP) RIGHT TO SIQUBUQUBU ROAD (PICK AND DROP), RIGHT TO UNNAMED ROAD (PICK AND DROP), RIGHT TO NKATHAZO ROAD (NEW ROAD-PICK AND DROP), TURN RIGHT THEN IMMEDIATE LEFT TO ITHENDELE DRIVE (PICK UP AND DROP), THEN LEFT TO NTUZUMA ACCESS (NHLUNGWANE) PICK AND DROP , RIGHT TO M25 , RIGHT TO N2, OFF RAMP TO M19 , INTO ST. JOHNS AVENUE RIGHT TO JOSIAH GUMEDE ROAD LEFT TO MOODIE STREET , RIGHT TO HILL STREET , INTO HILL STREET TAXI RANK AND RETURN ON THE SAME ROUTE.</p> <p>RETURN.</p> <p>FROM HILL STREET TAXI RANK , LEFT TO MOODIE STREET, RIGHT TO JOSIAH GUMEDE STREET, LEFT TO BERMS ROAD, RIGHT TO M19, OFF RAMP TO N2, OFF RAMP TO M25 , LEFT TO NTUZUMA ACCESS, PICK AND DROP, RIGHT TO ITHENDELE DRIVE , PICK AND DROP PASS NKATHAZO ROAD, PICK AND DROP AROUND NTUZUMA UNITS UNTLL REACHING NTUZUMA TAXI RANK.</p>



transport

Department:
Transport
Province of KwaZulu-Natal

GAZETTE

LGKZNG38-2019-JAN

REGION: ALL

1) Application Number: APP0107038	2) Gazette Number: LGKZNG38-2019-JAN
3) Applicant: MS SHABANGU ID NO. 6112145242084 Association: NTUZUMA TAXI ASSOCIATION	4) Applicant Address: G526 NTUZUMA TOWNSHIP KWAMASHU, DURBAN KWA-ZULU NATAL 4360
5) Existing Licence Holder: NOT APPLICABLE ID NO. NOT APPLICABLE	6) Existing Licence Holder Address: NOT APPLICABLE
7) Type of application: NEW OPERATING LICENCE	8) Operating Licence Number: NOTAVAILABLE
9) Vehicle Type: MINIBUS	10) 1 X 15 (SEATED) + 0 (STANDING)
11) Region: GREATER NORTH	
12.1	FROM APPROVED TAXI RANK IN NTUZUMA TO POINTS WITHIN THE PROVINCE OF KZN ONLY. NO PICKING UP OR SETTING DOWN OF PASSENGERS EN ROUTE.
12.2	DURBAN METRO TO NTUZUMA FROM SOLDIER'S WAY TAXI RANK RIGHT INTO FIELD STREET INTO ALBERT STREET INTO UMGENI ROAD INTO NORTH COAST ROAD INTO KWAMASHU HIGHWAY (M25) LEFT INTO NTUZUMA ACCESS ROAD ALONG NTUZUMA ACCESS ROAD RIGHT INTO ITHENDELE DRIVE AND PROCEED TO NTUZUMA ALONG ANY OF THE INNER CIRCLE ROUTES WITHIN NTUZUMA. FROM CENTENARY ROAD TAXI RANK RIGHT INTO MARKET ROAD LEFT INTO ALICE STREET LEFT INTO ALBERT STREET INTO UMGENI ROAD INTO NORTH COAST ROAD INTO KWAMASHU HIGHWAY (M25) AND PROCEED TO THE END POINT ALONG ROUTES IN 5.1 ABOVE. FROM SOLDIER'S WAY TAXI RANK RIGHT INTO FIELD STREET LEFT INTO LEOPOLD STREET INTO CANONGATE ROAD OR FROM CENTENARY ROAD TAXI RANK RIGHT INTO MARKET ROAD RIGHT INTO LEOPOLD STREET INTO CANONGATE ROAD INTO THE WESTERN FREEWAY (N3) INTO THE N2 LEFT INTO KWAMASHU HIGHWAY (M25) AND PROCEED TO THE END POINT ALONG ROUTES IN 5.1 ABOVE.
12.3	NTUZUMA TO DURBAN FROM ITHENDELE DRIVE TAXI RANK NEAR KWANOZAZA SHOPPING CENTRE ALONG ANY OF ROUTES (S) 1 TO 4 ABOVE INTO NTUZUMA ACCESS ROAD RIGHT INTO KWAMASHU HIGHWAY (M25) INTO NORTH COAST ROAD INTO UMGENI ROAD (PROCEED TO SOLDIER'S WAY AND TO SOLDIER'S WAY TAXI RANK OR RIGHT INTO LEOPOLD STREET RIGHT INTO WARWICK AVENUE INTO CENTENARY ROAD AND PROCEED TO CENTENARY ROAD TAXI RANK. FROM ITHENDELE DRIVE TAXI RANK NEAR KWANOZAZA SHOPPING CENTRE ALONG ANY OF THE INNER CIRCLE ROUTES WITHIN NTUZUMA AS PER ROUTES 1 TO 4 ABOVE INTO KWAMASHU HIGHWAY (M25) RIGHT INTO THE N2 LEFT INTO INANDA ROAD (M21) INTO SEA COW LAKE ROAD RIGHT INTO NORTH COAST ROAD AND PROCEED TO THE END POINTS AS IN 1.1 ABOVE. FROM THE STATING POINT IN 1.1 ABOVE INTO KWAMASHU HIGHWAY (M25) RIGHT INTO THE N2 LEFT INTO INANDA ROAD (M21) OFF RAMP LEFT INTO UMGENI ROAD (M19) ALONG UMGENI ROAD AND PROCEED TO THE END POINTS AS IN 1.1 FROM THE STARTING POINT IN 1.1 ABOVE INTO KWAMASHU HIGHWAY RIGHT INTO THE N2 ALONG THE N2 LEFT INTO THE N3 ALONG THE N3 INTO OLD DUTCH ROAD (LEFT INTO CENTENARY ROAD AND PROCEED TO CENTENARY ROAD TAXI RANK OR INTO ALICE STREET RIGHT INTO SOLDIER'S WAY AND PROCEED TO SOLDIER'S WAY TAXI RANK. FROM THE STARTING POINT IN 1.1 ABOVE INTO KWAMASHU HIGHWAY (M25) INTO NORTH COAST ROAD INTO UMGENI ROAD LEFT INTO ARGYLE ROAD RIGHT INTO BRICKHILL ROAD INTO POINT ROAD RIGHT INTO BAY TERRACE RIGHT INTO STANGER STREET LEFT INTO ORDNANCE ROAD LEFT INTO SOLDIER'S WAY RIGHT INTO QUEEN STREET RIGHT INTO FIELD STREET AND PROCEED TO SOLDIER'S WAY TAXI RANK OR INTO LEOPOLD STREET RIGHT INTO WARWICK AVENUE INTO CENTENARY ROAD AND PROCEED TO CENTENARY ROAD TAXI RANK.



transport

Department:
Transport
Province of KwaZulu-Natal

GAZETTE

LGKZNG38-2019-JAN

REGION: ALL

12.4	<p>NTUZUMA TO PINETOWN</p> <p>FROM THE STARTING POINT ON ITHENDELE DRIVE NEAR KWANOZAZA SHOPPING CENTRE ALONG ANY OF THE INNER CIRCLE ROUTES 1 TO 4 WITHIN NTUZUMA TOWNSHIP ALONG ITHENDELE DRIVE LEFT INTO NTUZUMA ACCEDD ROAD RIGHT INTO KWAMASHU HIGHWAY (M25) TURN RIGHT INTO THE N2 ALONG THE N2 LEFT INTO INANDA ROAD (M21) OFF RAMP RIGHT INTO UMGENI ROAD (M19) INTO ST JOHNS AVENUE RIGHT INTO OLD MAIN ROAD LEFT INTO MOODIE STREET RIGHT INTO HILL STREET AND PROCEED TO THE END POINT ON HILL STREET.</p> <p>AND</p> <p>FROM THE STARTING POINT ABOVE ALONG THE ROUTES INDICATED ABOVE RIGHT INTO THE N2 ALONG THE N2 INTO THE N3 INTO THE M13 RIGHT INTO OLD MAIN ROAD RIGHT INTO MOODIE STREET RIGHT INTO HILL STREET AND PROCEED TO THE END POINT ON HILL STREET.</p> <p>AND</p> <p>FROM THE STARTING POINT ABOVE ALONG THE ROUTES INDICATED ABOVE RIGHT INTO UMGENI ROAD (M19) ALONG THE M19 RIGHT INTO OTTO VOLEK ROAD LEFT INTO SHEPSTONE ROAD LEFT INTO REGENT STREET RIGHT INTO CHELSEA AVENUE LEFT INTO CHELSEA AVENUE LEFT INTO ESCOM ROAD RIGHT INTO OLD MAIN ROAD RIGHT INTO TRAFFORD ROAD LEFT INTO HILLCLIMB ROAD LEFT INTO KYALAMI ROAD INTO CIRCUIT ROAD LEFT INTO MALCOLM ROAD LEFT INTO ALBERT ROAD LEFT INTO ALEXANDER ROAD LEFT INTO OLD MAIN ROAD RIGHT INTO MOODIE STREET RIGHT INTO HILL STREET AND PROCEED TO THE TAXI RANK ON HILL STREET.</p>
12.5	<p>NTUZUMA TO PHOENIX (UMHLANGA)</p> <p>FROM THE STARTING POINT (ITHENDELE DRIVE TAXI RANK) NEAR KWANOZAZA SHOPPING CENTRE ALONG ANY OF THE INNER CIRCLE ROUTES 1 TO 4 WITHIN NTUZUMA TOWNSHIP ALONG ITHENDELE DRIVE LEFT INTO NTUZUMA ACCESS ROAD INTO INDUSTRIAL PARK ROAD LEFT INTO PHOENIX HIGHWAY RIGHT INTO INTO M41 LEFT INTO UMHLANGA ROCKS DRIVE INTO LIGHTHOUSE ROAD LEFT INTO TANAGER WAY RIGHT INTO LAGOON DRIVE RIGHT INTO LIGHT HOUSE ROAD LEFT INTO AN ON RAMP TO THE M4 RIGHT INTO ARGYLE ROAD LEFT INTO UMGENI ROAD LEFT INTO UMGENI ROAD AND PROCEED TO THE RANK (S) AS PER ANY OF THE ROUTES (1.1 TO 1.5) ALTERNATIVE ROUTE ALONG THE M25 LEFT INTO THE N2 RIGHT INTO THE M41 AND PROCEED AS PER THE ABOVE ROUTE.</p>
12.6	<p>NTUZUMA TO VERULAM</p> <p>FROM THE STARTING POINT (ITHENDELE DRIVE TAXI RANK) NEAR KWANOZAZA SHOPPING CENTRE ALONG ANY OF THE INNER CIRCLE ROUTES WITHIN NTUZUMA TOWNSHIP ALONG ITHENDELE DRIVE LEFT INTO NTUZUMA ACCESS ROAD RIGHT INTO KWAMASHU HIGHWAY (M25) ALONG THE M25 LEFT INTO R102 PASS WHITE HOUSE SHOPPING CENTRE ALONG R102 RIGHT INTO WICK STREET LEFT INTO IRELAND STREET AND PROCEED TO AN APPROVED TAXI RANK ON IRELAND STREET.</p> <p>ALTERNATIVE ROUTE</p> <p>ALONG THE SAME ROUTE ABOVE INTO NTUZUMA ACCESS ROAD INTO INDUSTRIAL PARK ROAD LEFT INTO PHOENIX HIGHWAY LEFT INTO R102 AND PROCEED TO VERULAM AS PER THE ABOVE ROUTE.</p> <p>RESTRICTION: NO PICKING UP OF PASSENGERS ON PHOENIX HIGHWAY.</p>
12.7	<p>NTUZUMA TO BRIDGE CITY</p> <p>FROM NTUZUMA TAXI RANK THEN ITHENDELE DRIVE TAXI RANK NEAR ENGINE GARAGE ALONG NTUZUMA INNER CIRCLE AND NTUZUMA ACCESS ROAD PICK AND DROP AND RETURN NTUZUMA ACCESS TO BRIDGE CITY BOULEYARD TURN RIGHT TO IQOLA ROAD STRAIGHT UP TO BRIDGE CITY RANK</p> <p>ALTERNATIVE ROUTE TURN RIGHT ISIMBA AVENUE, TURN LEFT UFUDU, TURN RIGHT TO NOGWAJA STREET TURN LEFT IBULULU AVENUE TURN RIGHT IMVUMI CRESCENT TURN RIGHT AT THE ROBOT TO BHEJANE STREET, TURN RIGHT INGWE LANE, TURN RIGHT INGWE LANE, TURN RIGHT IMBABALA LANE TURN RIGHT UNOGWAJA STREET DOWN TO BRIDGE CITY PARKING TURN RIGHT INKUNZANA ROAD TURN RIGHT INDLANZI LANE PICK AND RETURN ALONG THE SAME ROUTE.</p>



transport

Department:
Transport
Province of KwaZulu-Natal

GAZETTE

LGKZNG38-2019-JAN

REGION: ALL

12.8 KWAMASHU TO NTUZUMA

FROM KWAMASHU MAIN TAXI RANK ON MALANDELA ROAD, INTO BHEJANE ROAD, LEFT INTO NYALA ROAD, INTO ITHENDELE DRIVE AND PROCEED TO THE INNER CIRCLE ROUTES WITHIN NTUZUMA AND TO THE RANK ON ITHENDELE DRIVE NEAR BHEKUZULU DRIVE.

6.1.1 ALTERNATIVE ROUTE

FROM KWAMASHU MAIN TAXI RANK ON MALANDELA ROAD, INTO BHEJANE ROAD, LEFT INTO NYALA ROAD, INTO UNDIYAZANA GROVE, INTO INGCEBO DRIVE, RIGHT INTO IBHUCU DRIVE, RIGHT INTO UMBHALANE, RIGHT INTO IHOBHE AVENUE, LEFT INTO ITHENDELE DRIVE AND PROCEED TO THE INNER CIRCLE ROUTES WITHIN NTUZUMA TAKE-OUT AND TO THE END POINT ON ITHENDELE DRIVE NEAR BHEKUZULU DROVE.

6.2. BESTER'S TAXI RANK TO NTUZUMA

FROM BESTER'S TAXI RANK, LEFT INTO NTUZUMA ACCESS ROAD, RIGHT INTO ITHENDELE DRIVE AND PROCEED TO ANY OF THE INNER CIRCLE ROUTE(S) 1 TO 4 ABOVE, AND TO THE END POINT ON ITHENDELE DRIVE AND BHEKUZULU DRIVE TAXI RANK.

6.3. KWAMASHU CROSSROADS TO NTUZUMA

FROM KWAMASHU CROSSROADS TAXI RANK, LEFT INTO MALANDELA ROAD, LEFT INTO KWAMASHU HIGHWAY (M25), LEFT INTO NTUZUMA ACCESS ROAD, RIGHT INTO ITHENDELE DRIVE AND PROCEED TO ANY OF THE INNER CIRCLE ROUTE(S) 1 TO 4 ABOVE, UNTIL THE END POINT ON ITHENDELE NEAR BHEKUZULU DRIVE TAXI RANK.



transport

Department:
Transport
Province of KwaZulu-Natal

GAZETTE

LGKZNG38-2019-JAN

REGION: ALL

12.9 NTUZUMA TO DURBAN

FROM NTUZUMA TAXI RANK TO LHOBHE ROAD LEFT TO MBALANE ROAD (PICK UP PASSENGERS), LEFT TO LBHUCE DRIVE PICK AND DROP, RIGHT TO INGCEBO DRIVE PICK AND DROP, RIGHT TO MTHELEKISI (PICK AND DROP), RIGHT TO MADAMFANA (PICK AND DROP), RIGHT TO LBHUCE DRIVE (PICK AND DROP), LEFT TO INGCEBO DRIVE (PICK AND DROP), RIGHT TO NDIYAZANA (PICK AND DROP), LEFT TO INGCEBO DRIVE (PICK UP PASSENGERS), RIGHT TO INTSISHO PASS NTUZUMA POLICE STATION LEFT TO UNNAMED ROAD RIGHT TO LBHUCE (PICK UP PASSENGERS) RIGHT TO XAMU (PICK UP), LEFT TO LHOBHE PICK AND DROP PASSENGERS), LEFT TO ITHENDELE DRIVE (PICK AND DROP) AND TURN BACK TO ENGEN GARAGE WITH ITHENDELE DRIVE (PICK UP PASSENGERS) LEFT TO IVONDWE (PICK AND DROP), RIGHT TO BUHLE BODWA WALK (PICK AND DROP), RETURN WITH BUHLE BODWA WALK (PICK AND DROP) LEFT TO IVONDWE (PICK AND DROP) LEFT TO ITHENDELE DRIVE (PICK AND DROP) LEFT TO BHEKUZULU DRIVE (PICK AND DROP), RETURN AND WHEN REACHING SANDLWANA DRIVE, LEFT TO ITHENDELE DRIVE (PICK AND DROP) PASS NTUZUMA TAXI RANK, LEFT TO KING DINUZULU DRIVE (PICK AND DROP), AND TURN BACK TO SINAMUVA DRIVE (PICK AND DROP), RETURN TO KING DINUZULU DRIVE (PICK AND DROP), LEFT TO XOLANI NGCOBO WALK (PICK AND DROP) RIGHT TO SIQUBUQUBU ROAD (PICK AND DROP), RIGHT TO UNNAMED ROAD (PICK AND DROP), RIGHT TO NKATHAZO ROAD (NEW ROAD- PICK AND DROP) TURN RIGHT THEN IMMEDIATE LEFT TO ITHENDELE DRIVE (PICK UP AND DROP), THEN LEFT TO NTUZUMA ACCESS (NHLUNGWANE) PICK AND DROP.

ALTERNATIVE ONE

FROM NTUZUMA ACCESS (NHLUNGWANE) TURN RIGHT TO M25, RIGHT TO N2, LEFT TO INANDA ROAD (M21), INTO SEA COW LAKE, RIGHT TO NORTH COAST ROAD AND PROCEED TO CENTENARY ROAD TAXI RANK AND RETURN TO NTUZUMA ON THE SAME ROUTE.

ALTERNATIVE TWO:

FROM NTUZUMA ACCESS, TURN RIGHT TO M25, INTO N2, LEFT TO INANDA ROAD (M21) OFF RAMP AND LEFT TO UMGGENI ROAD (M19), AND PROCEED TO CENTENARY ROAD TAXI RANK AND RETURN TO NTUZUMA ON THE SAME ROUTE.

ALTERNATIVE THREE:

FROM NTUZUMA ACCESS TURN RIGHT TO M25, RIGHT TO N2, LEFT TO N3 INTO OLD DUTCH ROAD, INTO ALICE STREET, RIGHT TO SOLDIERS WAY AND PROCEED TO SOLDIERS WAY TAXI RANK AND RETURN TO NTUZUMA ON THE SAME ROUTE.

ALTERNATIVE FOUR:

FROM NTUZUMA ACCESS (NHLUNGWANE), RIGHT TO M25, RIGHT TO N2, RIGHT TO NORTH COAST ROAD, TO UMGGENI LEFT TO ARGYLE ROAD, RIGHT TO BRICKFIELD, INTO POINT ROAD, RIGHT TO BAY TERRACE, RIGHT TO STANGER STREET, LEFT TO ORDINANCE ROAD, LEFT TO SOLDIERS WAY, RIGHT TO QUEEN STREET, RIGHT TO FIELD STREET AND PROCEED TO



transport

Department:
Transport
Province of KwaZulu-Natal

GAZETTE

LGKZNG38-2019-JAN

REGION: ALL

12.10	<p>NTUZUMA TO CROSSROAD</p> <p>FROM NTUZUMA TAXI RANK TO LHOBHE ROAD LEFT TO MBALANE ROAD (PICK UP PASSENGERS), LEFT TO IBHUCE DRIVE PICK AND DROP, RIGHT TO INGCEBO DRIVE PICK AND DROP, RIGHT TO MTHELEKISI (PICK AND DROP), RIGHT TO MADAMFANA (PICK AND DROP), RIGHT TO IBHUCE DRIVE (PICK AND DROP), LEFT TO INGCEBO DRIVE (PICK AND DROP), RIGHT TO NDIYAZANA (PICK AND DROP), LEFT TO INGCEBO DRIVE (PICK UP PASSENGERS), RIGHT TO INTSISHO PASS NTUZUMA POLICE STATION LEFT TO UNNAMED ROAD RIGHT TO IBHUCE (PICK UP PASSENGERS) RIGHT TO XAMU (PICK UP), LEFT TO LHOBHE PICK AND DROP PASSENGERS), LEFT TO ITHENDELE DRIVE(PICK AND DROP) AND TURN BACK TO ENGEN GARAGE WITH ITHENDELE DRIVE (PICK UP PASSENGERS) LEFT TO IVONDWE (PICK AND DROP), RIGHT TO BUHLE BODWA WALK (PICK AND DROP), RETURN WITH BUHLE BODWA WALK (PICK AND DROP) LEFT TO IVONDWE (PICK AND DROP) LEFT TO ITHENDELE DRIVE (PICK AND DROP) LEFT TO BHEKUZULU DRIVE (PICK AND DROP), RETURN AND WHEN REACHING SANDLWANA DRIVE, LEFT TO ITHENDELE DRIVE (PICK AND DROP) PASS NTUZUMA TAXI RANK, LEFT TO KING DINUZULU DRIVE (PICK AND DROP), AND TURN TO SINAMUVA DRIVE (PICK AND DROP), RETURN TO KING DINUZULU DRIVE (PICK AND DROP), LEFT TO XOLANI NGCOBO WALK (PICK AND DROP) RIGHT TO SIQUBUQUBU ROAD (PICK AND DROP), RIGHT TO UNNAMED ROAD (PICK AND DROP), RIGHT TO NKATHAZO ROAD (NEW ROAD- PICK AND DROP), TURN RIGHT THEN IMMEDIATE LEFT TO ITHENDELE DRIVE (PICK UP AND DROP), THEN LEFT TO NTUZUMA (NHLUNGWANE) PICK AND DROP, RIGHT TO M25 OFF RAMP ON CURNICK NDLOVU WAY, DROP OFF PASSENGERS RIGHT TO MALANDELA ROAD INTO CROSSROAD TAXI RANK AND RETURN ON THE SAME ROUTE.</p>
12.11	<p>NTUZUMA TO INDUSTRIAL PARK</p> <p>FROM NTUZUMA TAXI RANK TO IHOBHE ROAD LEFT TO MBALANE ROAD (PICK UP PASSENGERS), LEFT TO IBHUCE DRIVE PICK AND DROP, RIGHT TO INGCEBO DRIVE PICK AND DROP, RIGHT TO MTHELEKISI (PICK AND DROP), RIGHT TO MADAMFANA (PICK AND DROP), RIGHT TO IBHUCE DRIVE (PICK AND DROP), LEFT TO INGCEBO DRIVE (PICK AND DROP), RIGHT TO NDIYAZANA (PICK AND DROP), LEFT TO INGCEBO DRIVE (PICK UP PASSENGERS), RIGHT TO INTSISHO PASS NTUZUMA POLICE STATION LEFT TO UNNAMED ROAD RIGHT TO IBHUCE (PICK UP PASSENGERS) RIGHT TO XAMU (PICK UP), LEFT TO IHOBHE PICK AND DROP PASSENGERS), LEFT TO ITHENDELE DRIVE (PICK AND DROP) AND TURN BACK TO ENGEN GARAGE WITH ITHENDELE DRIVE (PICK UP PASSENGERS) LEFT TO IVONDWE (PICK AND DROP), RIGHT TO BUHLE BODWA WALK (PICK AND DROP), RETURN WITH BUHLE BODWA WALK (PICK AND DROP) LEFT TO IVONDWE (PICK AND DROP) LEFT TO ITHENDELE DRIVE (PICK AND DROP) LEFT TO BHEKUZULU DRIVE (PICK AND DROP), RETURN AND WHEN REACHING SANDLWANA DRIVE, LEFT TO ITHENDELE DRIVE (PICK AND DROP) PASS NTUZUMA TAXI RANK, LEFT TO KING DINUZULU DRIVE (PICK AND DROP), AND TURN TO SINAMUVA DRIVE (PICK AND DROP), RETURN TO KING DINUZULU DRIVE (PICK AND DROP), LEFT TO XOLANI NGCOBO WALK (PICK AND DROP) RIGHT TO SIQUBUQUBU ROAD (PICK AND DROP), RIGHT TO UNNAMED ROAD (PICK AND DROP), RIGHT TO NKATHAZO ROAD (NEW ROAD- PICK AND DROP), TURN RIGHT THEN IMMEDIATE LEFT TO ITHENDELE DRIVE (PICK UP AND DROP), THEN LEFT TO NTUZUMA ACCESS (NHLUNGWANE) PICK AND DROP, RIGHT TO M25 ,TO HUNSLET ROAD AND RIGHT TO ABERDINE ROAD , PICK AND DROP AND RETURN TO NTUZUMA ON THE SAME ROUTE.</p>



transport

Department:
Transport
Province of KwaZulu-Natal

GAZETTE

LGKZNG38-2019-JAN

REGION: ALL

12.12	<p>NTUZUMA TO KWAMASHU</p> <p>FROM NTUZUMA TAXI RANK TO IHOBHE ROAD LEFT TO MBALANE ROAD (PICK UP PASSENGERS), LEFT TO IBHUCE DRIVE PICK AND DROP, RIGHT TO INGCEBO DRIVE PICK AND DROP, RIGHT TO MTHELEKISI (PICK AND DROP), RIGHT TO MADAMFANA (PICK AND DROP), RIGHT TO IBHUCE DRIVE (PICK AND DROP), LEFT TO INGCEBO DRIVE (PICK AND DROP), RIGHT TO NDIYAZANA (PICK AND DROP), LEFT TO INGCEBO DRIVE (PICK UP PASSENGERS), RIGHT TO INTSISHO PASS NTUZUMA POLICE STATION LEFT TO UNNAMED ROAD RIGHT TO IBHUCE (PICK UP PASSENGERS) RIGHT TO XAMU (PICK UP), LEFT TO IHOBHE PICK AND DROP PASSENGERS, LEFT TO ITHENDELE DRIVE (PICK AND DROP) AND TURN BACK TO ENGEN GARAGE WITH ITHENDELE DRIVE (PICK UP PASSENGERS) LEFT TO IVONDWE (PICK AND DROP), RIGHT TO BUHLE BODWA WALK (PICK AND DROP), RETURN WITH BUHLE BODWA WALK (PICK AND DROP) LEFT TO IVONDWE (PICK AND DROP) LEFT TO ITHENDELE DRIVE (PICK AND DROP) LEFT TO BHEKUZULU DRIVE (PICK AND DROP), RETURN AND WHEN REACHING SANDLWANA DRIVE, LEFT TO ITHENDELE DRIVE (PICK AND DROP) PASS NTUZUMA TAXI RANK, LEFT TO KING DINUZULU DRIVE (PICK AND DROP), AND TURN BACK TO SINAMUVA DRIVE (PICK AND DROP), RETURN TO KING DINUZULU DRIVE (PICK AND DROP), LEFT TO XOLANI NGCOBO WALK (PICK AND DROP) RIGHT TO SIQUBUQUBU ROAD (PICK AND DROP), RIGHT TO UNNAMED ROAD (PICK AND DROP), RIGHT TO NKATHAZO ROAD (NEW ROAD-PICK AND DROP), TURN RIGHT THEN IMMEDIATE LEFT TO ITHENDELE DRIVE (PICK UP AND DROP), THEN LEFT TO NTUZUMA ACCESS (NHLUNGWANE) PICK AND DROP, INTO ITHENDELE DRIVE , JOIN LINDA ROAD (NO PICKING UP AND DROPPING OF PASSENGERS) RIGHT TO BHEJANE ROAD (NO PICKING AND DROPPING) LEFT TO LINDA NZAMA ROAD , INTO KWAMASHU TAXI RANK AND RETURN TO NTUZUMA ON THE SAME ROUTE.</p>
12.13	<p>NTUZUMA TO UMHLANGA ROCKS</p> <p>FROM NTUZUMA TAXI RANK TO IHOBHE ROAD LEFT TO MBALANE ROAD (PICK UP PASSENGERS), LEFT TO IBHUCE DRIVE PICK AND DROP, RIGHT TO INGCEBO DRIVE PICK AND DROP, RIGHT TO MTHELEKISI (PICK AND DROP), RIGHT TO MADAMFANA (PICK AND DROP), RIGHT TO IBHUCE DRIVE (PICK AND DROP), LEFT TO INGCEBO DRIVE (PICK AND DROP), RIGHT TO NDIYAZANA (PICK AND DROP), LEFT TO INGCEBO DRIVE (PICK UP PASSENGERS), RIGHT TO INTSISHO PASS NTUZUMA POLICE STATION LEFT TO UNNAMED ROAD RIGHT TO IBHUCE (PICK UP PASSENGERS) RIGHT TO XAMU (PICK UP), LEFT TO IHOBHE PICK AND DROP PASSENGERS, LEFT TO ITHENDELE DRIVE (PICK AND DROP) AND TURN TO ENGEN GARAGE WITH ITHENDELE DRIVE (PICK UP PASSENGERS) LEFT TO IVONDWE (PICK AND DROP), RIGHT TO BUHLE BODWA WALK (PICK AND DROP), RETURN WITH BUHLE BODWA WALK (PICK AND DROP) LEFT TO IVONDWE (PICK AND DROP), LEFT TO ITHENDELE DRIVE (PICK AND DROP) LEFT TO BHEKUZULU DRIVE (PICK AND DROP), RETURN AND WHEN REACHING SANDLWANA DRIVE, LEFT TO ITHENDELE DRIVE (PICK AND DROP) PASS NTUZUMA TAXI RANK, LEFT TO KING DINUZULU DRIVE (PICK AND DROP), AND TURN BACK TO SINAMUVA DRIVE (PICK AND DROP), RETURN TO KING DINUZULU DRIVE (PICK AND DROP), LEFT TO XOLANI NGCOBO WALK (PICK AND DROP) RIGHT TO SIQUBUQUBU ROAD (PICK AND DROP), RIGHT TO UNNAMED ROAD (PICK AND DROP), RIGHT TO NKATHAZO ROAD (NEW ROAD- PICK AND DROP), TURN RIGHT THEN IMMEDIATE LEFT TO ITHENDELE DRIVE (PICK UP AND DROP), THEN LEFT TO NTUZUMA ACCESS (NHLUNGWANE) PICK AND DROP, RIGHT TO M25 , LEFT TO N2 , LEFT TO M41, RIGHT WITH M41 AND OFF RAMP TO M12, LEFT WITH M12 , INTO TRAFFIC CIRCLE ,RIGHT TO UMHLANGA ROCKS DRIVE LEFT TO TANAGER WAY INTO UMHLANGA TAXI RANK AND RETURN TO NTUZUMA ON THE SAME ROUTE.</p> <p>RETURN 2</p> <p>FROM UMHLANGA TAXI RANK RIGHT TO CHATWEL , RIGHT TO UMHLANGA ROCKS DRIVE , BECOMES LIGHTHOUSE STREET , LEFT TO M12 , RIGHT TO M41 , INTO N2 , OFF RAMP, RIGHT TO M25.</p>



transport

Department:
Transport
Province of KwaZulu-Natal

GAZETTE

LGKZNG38-2019-JAN

REGION: ALL

12.14	<p>NTUZUMA TO VERULAM.</p> <p>FROM NTUZUMA TAXI RANK TO IHOBHE ROAD LEFT TO MBALANE ROAD (PICK UP PASSENGERS), LEFT TO IBHUCE DRIVE PICK AND DROP, RIGHT TO INGCEBO DRIVE PICK AND DROP, RIGHT TO MTHELEKISI (PICK AND DROP), RIGHT TO MADAMFANA (PICK AND DROP), RIGHT TO IBHUCE DRIVE (PICK AND DROP), LEFT TO INGCEBO DRIVE (PICK AND DROP), RIGHT TO NDIYAZANA (PICK AND DROP), LEFT TO INGCEBO DRIVE (PICK UP PASSENGERS), RIGHT TO INTSISHO PASS NTUZUMA POLICE STATION LEFT TO UNNAMED ROAD RIGHT TO IBHUCE (PICK UP PASSENGERS) RIGHT TO XAMU (PICK UP), LEFT TO IHOBHE PICK AND DROP PASSENGERS), LEFT TO ITHENDELE DRIVE (PICK AND DROP) AND TURN BACK TO ENGEN GARAGE WITH ITHENDELE DRIVE (PICK UP PASSENGERS) LEFT TO IVONDWE (PICK AND DROP), RIGHT TO BUHLE BODWA WALK (PICK AND DROP), RETURN WITH BUHLE BODWA WALK (PICK AND DROP) LEFT TO IVONDWE (PICK AND DROP) LEFT TO ITHENDELE DRIVE (PICK AND DROP) LEFT TO BHEKUZULU DRIVE (PICK AND DROP), RETURN AND WHEN REACHING SANDLWANA DRIVE, LEFT TO ITHENDELE DRIVE (PICK AND DROP) PASS NTUZUMA TAXI RANK, LEFT TO KING DINUZULU DRIVE (PICK AND DROP) AND TURN TO SINAMUVA DRIVE (PICK AND DROP), RETURN TO KING DINUZULU DRIVE (PICK AND DROP), LEFT TO XOLANI NGCOBO WALK (PICK AND DROP) RIGHT TO SIQUBUQUBU ROAD (PICK AND DROP), RIGHT TO UNNAMED ROAD (PICK AND DROP), RIGHT TO NKATHAZO ROAD (NEW ROAD-PICK AND DROP), TURN RIGHT THEN IMMEDIATE LEFT TO ITHENDELE DRIVE (PICK UP AND DROP), THEN LEFT TO NTUZUMA ACCESS (NHLUNGWANE) PICK AND DROP, RIGHT TO M25 OFF RAMP AND TURN TO R102 (MT. EDGE COME) PASS OTTAWA (DROP OFF ONLY), LEFT TO M27 INTO IRELAND STREET TO IRELAND STREET TAXI RANK AND RETURN ON THE SAME ROUTE.</p>
12.15	<p>NTUZUMA TO PINETOWN</p> <p>FROM NTUZUMA TAXI RANK TO IHOBHE ROAD LEFT TO MBALANE ROAD (PICK UP PASSENGERS), LEFT TO IBHUCE DRIVE PICK AND DROP, RIGHT TO INGCEBO DRIVE PICK AND DROP, RIGHT TO MTHELEKISI (PICK AND DROP), RIGHT TO MADAMFANA (PICK AND DROP), RIGHT TO IBHUCE DRIVE (PICK AND DROP), LEFT TO INGCEBO DRIVE (PICK AND DROP), RIGHT TO NDIYAZANA (PICK AND DROP), LEFT TO INGCEBO DRIVE (PICK UP PASSENGERS), RIGHT TO INTSISHO PASS NTUZUMA POLICE STATION LEFT TO UNNAMED ROAD RIGHT TO IBHUCE (PICK UP PASSENGERS) RIGHT TO XAMU (PICK UP), LEFT TO IHOBHE (PICK AND DROP PASSENGERS), LEFT TO ITHENDELE DRIVE (PICK AND DROP) AND TURN TO ENGEN GARAGE WITH ITHENDELE DRIVE (PICK UP PASSENGERS) LEFT TO IVONDWE (PICK AND DROP), RIGHT TO BUHLE BODWA WALK (PICK AND DROP), RETURN WITH BUHLE BODWA WALK (PICK AND DROP) LEFT TO IVONDWE (PICK AND DROP) LEFT TO ITHENDELE DRIVE (PICK AND DROP) LEFT TO BHEKUZULU DRIVE (PICK AND DROP), RETURN AND WHEN REACHING SANDLWANA DRIVE, LEFT TO ITHENDELE DRIVE (PICK AND DROP) PASS NTUZUMA TAXI RANK, LEFT TO KING DINUZULU DRIVE (PICK AND DROP) AND TURN TO SINAMUVA DRIVE (PICK AND DROP), RETURN TO KING DINUZULU DRIVE (PICK AND DROP), LEFT TO XOLANI NGCOBO WALK (PICK AND DROP) RIGHT TO SIQUBUQUBU ROAD (PICK AND DROP), RIGHT TO UNNAMED ROAD (PICK AND DROP), RIGHT TO NKATHAZO ROAD (NEW ROAD-PICK AND DROP), TURN RIGHT THEN IMMEDIATE LEFT TO ITHENDELE DRIVE (PICK UP AND DROP), THEN LEFT TO NTUZUMA ACCESS (NHLUNGWANE) PICK AND DROP, RIGHT TO M25, RIGHT TO N2, OFF RAMP TO M19, INTO ST. JOHNS AVENUE RIGHT TO JOSIAH GUMEDE ROAD LEFT TO MOODIE STREET, RIGHT TO HILL STREET, INTO HILL STREET TAXI RANK AND RETURN ON THE SAME ROUTE.</p> <p>RETURN.</p> <p>FROM HILL STREET TAXI RANK, LEFT TO MOODIE STREET, RIGHT TO JOSIAH GUMEDE STREET, LEFT TO BERMS ROAD, RIGHT TO M19, OFF RAMP TO N2, OFF RAMP TO M25, LEFT TO NTUZUMA ACCESS, PICK AND DROP, RIGHT TO ITHENDELE DRIVE, PICK AND DROP PASS NKATHAZO ROAD, PICK AND DROP AROUND NTUZUMA UNITS UNTILL REACHING NTUZUMA TAXI RANK.</p>



transport

Department:
Transport
Province of KwaZulu-Natal

GAZETTE

LGKZNG38-2019-JAN

REGION: ALL

1) Application Number: APP0107040	2) Gazette Number: LGKZNG38-2019-JAN
3) Applicant: S HLOPHE ID NO. 6504145303082 Association: NYANDEZULU TAXI ASSOCIATION	4) Applicant Address: P O BOX 2287 IZOTSHA KWAZULU NATAL 4242
5) Existing Licence Holder: NOT APPLICABLE ID NO. NOT APPLICABLE	6) Existing Licence Holder Address: NOT APPLICABLE
7) Type of application: NEW OPERATING LICENCE	8) Operating Licence Number: NOTAVAILABLE
9) Vehicle Type: MINIBUS	10) 1 X 15 (SEATED) + 0 (STANDING)
11) Region: UGU-OGWINI	
12.1	<p>NYANDEZULU TO PORT SHEPSTONE</p> <p>NYANDEZULU TAXI RANK, MBUTHWENI, SHABENI, THINGWANA RIVER, DAFELENI STORE ROAD A442, MAPHUMULO, NKOMO, DLANGENI ESIKHALENI, NDUMENI FARM TURN OFF DIP TANK, WESELI, BHULUNGA, THAFENI KWAWHLONGWA, BHEQU, BRIDGE, INSINGIZI SCHOOL D1055 BACK TO P55 PROCEED TO PORT SHEPSTONE USING PARAGRAPH 01 DIRECT AND RETURN NYANDEZULU P55 PROCEED TO PORT SHEPSTONE TURN RIGHT TO KWAMAMTOLO STORE ROAD A2408, SHIBE TO MASELE, MBELE MKHIZE, MATOTO TURN AROUND PROCEED AND JOIN P55 TO PORT SHEPSTONE TAXI RANK.</p>
12.2	<p>ESIGQONGWENI TO PORT SHEPSTONE</p> <p>ESIGQOKWENI CRÈCHE, MACHI, TURN RIGHT INTO P55 INYANDEZULU KWANTAKA, BOMELA CHURCH, FAITH MISSION, KWATATA, NQOKO BOTTLE STORE, MDLUNGWANA, SANGWENI, RANK, BETINIA, SPORT GROUND, KLUSNER FARM SETTLEMENT STORE, TURN LEFT IZOTSHA ROBOTS, ZEST, APOSTOLIDEN, MEMEZI, NORWEGIAN CHURCH, KZT JOIN N2 MARBURG AND TURN RIGHT INTO MANDELA DRIVE, BATES, PORT SHEPSTONE TAXI RANK DIRECT AND RETURN.</p>
12.3	<p>ESIGQONGWENI TO MARGATE</p> <p>FROM ESIGQOKWENI CRÈCHE MACHU TURN RIGHT INTO P55 INYANDEZULU KWANTAKA, BOMELA CHURCH, FAITH MISSION, KWATATA, NQOKO BOTTLE STORE, MDLUNGWANA, SANGWENI RANK, BETINA SPORT GROUND, KLUSNER FARM SETTLEMENT STORE, GO THROUGH IZOTSHA ROBOTS, KWAFOSI, SOUTH COAST MALL, JOIN R620. SHELLY BEACH BUS STOP, UNION MOTORS, ST MITCHEL, UVONGO BUS STOP, DOUGLAS MITCHEL, BIRD PARK DROP OFF, FEDERATED TIMBERS, MANABA, LUCKY LOMATI, MIDAS, TURN LEFT AT ROBOT INTO MARINE DRIVE, MARGATE HOTEL, MARGATE SANDS, TURN RIGHT INTO UPLAND ROAD AND TURN RIGHT INTO ERASMUS ROAD, SAPS, AND TURN LEFT INTO R620 TO MARGATE TAXI RANK DIRECT AND RETURN USING THE SAME ROUTE.</p>
12.4	<p>SANGWENI TO MARGATE</p> <p>FROM SANGWENI TAXI RANK TURN LEFT TO ROAD D1014, MZOTHO PICK UP, ZULU GUMBI, MTOLO PICK UP, NKOSI NDWALANE, IZOTSHA RIVER BOUNDARY TURN AROUND TO P55 TOWARDS, MARGATE DIRECT AND RETURN.</p>
12.5	<p>NYANDEZULU TO MARGATE</p> <p>FROM OHLANGENI (BOUNDARIES), EZIMANGWENI, MAVUNDLA SCHOOL TURN SHELEMBE FLUSNERS FARM, STAND PIPE, MSIKABA A2410, SANGWENI TAXI RANK, BETHANI SPORT GROUND, BUYANI, CROSS ROBOTS P55, FOSI, SHELLY BEACH BUS STOP, TURN RIGHT AND JOIN R620. PICK & PAY, UNION MOTORS, ST MIKES DROP OFF R620, UVONGO BUS STOP, DOUGLAS MITCHEL BIRD PARK DROP OFF, FEDERATED TIMBERS, MANABA, LUCKYS LOMAN, MIDAS, INTO MARINE DRIVE, ROAD, INTO R620, TO MARGATE TAXI.</p>



transport

Department:
Transport
Province of KwaZulu-Natal

GAZETTE

LGKZNG38-2019-JAN

REGION: ALL

12.6 GUGULETHU TO PORT SHEPSTONE

1. GUGULETHU D916, OKHALWENI, MADLALA, RAILWAY TRACKING, TURN RIGHT TO P55 NORTON FARM. NYANDEZULU RANK, KWANTAKA, BOMELA CHURCH, FAITH CHURCH, KWATATA, NQOKO BOTTLE STORE, MDLUNGWANA, SANGWENI RANK, BETENIA, SPORT GROUND, FLUSNER FARM SETTLEMENT STORE, TURN LEFT IZOTSHA ROBOTS, ZEST, APOSTODEN, MEMEZI, NORWEGIAN CHURCH, KZT, JOIN N2 MARBURG AND TURN RIGHT MANDELA DRIVE GATES, PORT NATAL, TAJ HOTEL, TURN LEFT ROBOTS AND RIGHT INTO PORT SHEPSTONE RANK DIRECT AND RETURN.

(THESE ARE PICKING AND DROPPINGS).

ALTERNATIVE 1.

GUGULETHU D916 OKHALWENI, MADLALA, RAILWAY TRACKING, TURN LEFT ON P55 PADDOCK ROAD, TURN LEFT AT PLANGWENI, MATHANGE, MADLALA, MANSFIELD FARM, LAYNETTE ROAD, D178 MCHUNU STORE, MBUMBAZI, TURN OFF NORTON FARM, NYANDEZULU TAXI RANK, PROCEED WITH PICKUPS AND DROPS ON PARAGRAPH 01 TURN LEFT AT ROBOT T O RIDER STREET TO PORT SHEPSTONE TAXI RANK DIRECT AND RETURN.

ALTERNATIVE 2.

GUGULETHU D916 OKHALWENI SPORT GROUNDS, COMMUNITY HALL ESIKHALENI, MZINDLE, KWA MAFU, NO1. THINGWANA BRIDGE, MADWALENI, MZINDLE, KWA MAFU, NO. 1 THINGWANA BRIDGE, MADWALENI, KWAMAFU NO.2, RAILWAY TRACKING TURN RIGHT P55 USING ROUTE STATE ON PARAGRAPH 02.

ALTERNATIVE 3.

GUGULETHU D916 OKHALWENI, MADLALA, NSANGWINI, MADLALA TURN RIGHT TO P55 NYANDEZULU, KWANTAKA, BOMELA, KWATATA, ASSEMBLIES OF GOD, SANGWENI, BUYANI, CROSS IZOTSHA ROBOTS P55, FOSI, TURN LEFT MYOLA, DRIVE INN, MC DONALD FARM, NASH GARAGE, BOBOYI RIVER, OSLO BEACH 01, OLSO BEACH 02, DAWN VIEW, SHIP WRECK, HOSPITAL, CORNER STREET, MCARTHUR STREET REYNOLD STREET, DENNIS SHEPSTONE STREET, QUARRY ROAD CROSS ROBOT AT NELSON MANDELA DRIVE INTO RIDER STREET INTO PORT SHEPSTONE TAXI RANK DIRECT AND RETURN.



transport

Department:
Transport
Province of KwaZulu-Natal

GAZETTE

LGKZNG38-2019-JAN

REGION: ALL

1) Application Number: APP0107044	2) Gazette Number: LGKZNG38-2019-JAN
3) Applicant: S MTHETHWA ID NO. 5209175816083 Association: NTUZUMA TAXI ASSOCIATION	4) Applicant Address: E 621 MZILIKAZI ROAD KWAMASHU KWAZULU NATAL 4359
5) Existing Licence Holder: NOT APPLICABLE ID NO. NOT APPLICABLE	6) Existing Licence Holder Address: NOT APPLICABLE
7) Type of application: NEW OPERATING LICENCE	8) Operating Licence Number: NOTAVAILABLE
9) Vehicle Type: MINIBUS	10) 1 X 15 (SEATED) + 0 (STANDING)
11) Region: GREATER NORTH	
12.1	FROM APPROVED TAXI RANK IN NTUZUMA TO POINTS WITHIN THE PROVINCE OF KZN ONLY. NO PICKING UP OR SETTING DOWN OF PASSENGERS EN ROUTE.
12.2	DURBAN METRO TO NTUZUMA FROM SOLDIER'S WAY TAXI RANK RIGHT INTO FIELD STREET INTO ALBERT STREET INTO UMGENI ROAD INTO NORTH COAST ROAD INTO KWAMASHU HIGHWAY (M25) LEFT INTO NTUZUMA ACCESS ROAD ALONG NTUZUMA ACCESS ROAD RIGHT INTO ITHENDELE DRIVE AND PROCEED TO NTUZUMA ALONG ANY OF THE INNER CIRCLE ROUTES WITHIN NTUZUMA. FROM CENTENARY ROAD TAXI RANK RIGHT INTO MARKET ROAD LEFT INTO ALICE STREET LEFT INTO ALBERT STREET INTO UMGENI ROAD INTO NORTH COAST ROAD INTO KWAMASHU HIGHWAY (M25) AND PROCEED TO THE END POINT ALONG ROUTES IN 5.1 ABOVE. FROM SOLDIER'S WAY TAXI RANK RIGHT INTO FIELD STREET LEFT INTO LEOPOLD STREET INTO CANONGATE ROAD OR FROM CENTENARY ROAD TAXI RANK RIGHT INTO MARKET ROAD RIGHT INTO LEOPOLD STREET INTO CANONGATE ROAD INTO THE WESTERN FREEWAY (N3) INTO THE N2 LEFT INTO KWAMASHU HIGHWAY (M25) AND PROCEED TO THE END POINT ALONG ROUTES IN 5.1 ABOVE.
12.3	NTUZUMA TO DURBAN FROM ITHENDELE DRIVE TAXI RANK NEAR KWANOZAZA SHOPPING CENTRE ALONG ANY OF ROUTES (S) 1 TO 4 ABOVE INTO NTUZUMA ACCESS ROAD RIGHT INTO KWAMASHU HIGHWAY (M25) INTO NORTH COAST ROAD INTO UMGENI ROAD (PROCEED TO SOLDIER'S WAY AND TO SOLDIER'S WAY TAXI RANK OR RIGHT INTO LEOPOLD STREET RIGHT INTO WARWICK AVENUE INTO CENTENARY ROAD AND PROCEED TO CENTENARY ROAD TAXI RANK. FROM ITHENDELE DRIVE TAXI RANK NEAR KWANOZAZA SHOPPING CENTRE ALONG ANY OF THE INNER CIRCLE ROUTES WITHIN NTUZUMA AS PER ROUTES 1 TO 4 ABOVE INTO KWAMASHU HIGHWAY (M25) RIGHT INTO THE N2 LEFT INTO INANDA ROAD (M21) INTO SEA COW LAKE ROAD RIGHT INTO NORTH COAST ROAD AND PROCEED TO THE END POINTS AS IN 1.1 ABOVE. FROM THE STATING POINT IN 1.1 ABOVE INTO KWAMASHU HIGHWAY (M25) RIGHT INTO THE N2 LEFT INTO INANDA ROAD (M21) OFF RAMP LEFT INTO UMGENI ROAD (M19) ALONG UMGENI ROAD AND PROCEED TO THE END POINTS AS IN 1.1 FROM THE STARTING POINT IN 1.1 ABOVE INTO KWAMASHU HIGHWAY RIGHT INTO THE N2 ALONG THE N2 LEFT INTO THE N3 ALONG THE N3 INTO OLD DUTCH ROAD (LEFT INTO CENTENARY ROAD AND PROCEED TO CENTENARY ROAD TAXI RANK OR INTO ALICE STREET RIGHT INTO SOLDIER'S WAY AND PROCEED TO SOLDIER'S WAY TAXI RANK. FROM THE STARTING POINT IN 1.1 ABOVE INTO KWAMASHU HIGHWAY (M25) INTO NORTH COAST ROAD INTO UMGENI ROAD LEFT INTO ARGYLE ROAD RIGHT INTO BRICKHILL ROAD INTO POINT ROAD RIGHT INTO BAY TERRACE RIGHT INTO STANGER STREET LEFT INTO ORDNANCE ROAD LEFT INTO SOLDIER'S WAY RIGHT INTO QUEEN STREET RIGHT INTO FIELD STREET AND PROCEED TO SOLDIER'S WAY TAXI RANK OR INTO LEOPOLD STREET RIGHT INTO WARWICK AVENUE INTO CENTENARY ROAD AND PROCEED TO CENTENARY ROAD TAXI RANK.



transport

Department:
Transport
Province of KwaZulu-Natal

GAZETTE

LGKZNG38-2019-JAN

REGION: ALL

12.4	<p>NTUZUMA TO PINETOWN</p> <p>FROM THE STARTING POINT ON ITHENDELE DRIVE NEAR KWANOZAZA SHOPPING CENTRE ALONG ANY OF THE INNER CIRCLE ROUTES 1 TO 4 WITHIN NTUZUMA TOWNSHIP ALONG ITHENDELE DRIVE LEFT INTO NTUZUMA ACCEDD ROAD RIGHT INTO KWAMASHU HIGHWAY (M25) TURN RIGHT INTO THE N2 ALONG THE N2 LEFT INTO INANDA ROAD (M21) OFF RAMP RIGHT INTO UMGENI ROAD (M19) INTO ST JOHNS AVENUE RIGHT INTO OLD MAIN ROAD LEFT INTO MOODIE STREET RIGHT INTO HILL STREET AND PROCEED TO THE END POINT ON HILL STREET.</p> <p>AND</p> <p>FROM THE STARTING POINT ABOVE ALONG THE ROUTES INDICATED ABOVE RIGHT INTO THE N2 ALONG THE N2 INTO THE N3 INTO THE M13 RIGHT INTO OLD MAIN ROAD RIGHT INTO MOODIE STREET RIGHT INTO HILL STREET AND PROCEED TO THE END POINT ON HILL STREET.</p> <p>AND</p> <p>FROM THE STARTING POINT ABOVE ALONG THE ROUTES INDICATED ABOVE RIGHT INTO UMGENI ROAD (M19) ALONG THE M19 RIGHT INTO OTTO VOLEK ROAD LEFT INTO SHEPSTONE ROAD LEFT INTO REGENT STREET RIGHT INTO CHELSEA AVENUE LEFT INTO CHELSEA AVENUE LEFT INTO ESCOM ROAD RIGHT INTO OLD MAIN ROAD RIGHT INTO TRAFFORD ROAD LEFT INTO HILLCLIMB ROAD LEFT INTO KYALAMI ROAD INTO CIRCUIT ROAD LEFT INTO MALCOLM ROAD LEFT INTO ALBERT ROAD LEFT INTO ALEXANDER ROAD LEFT INTO OLD MAIN ROAD RIGHT INTO MOODIE STREET RIGHT INTO HILL STREET AND PROCEED TO THE TAXI RANK ON HILL STREET.</p>
12.5	<p>NTUZUMA TO PHOENIX (UMHLANGA)</p> <p>FROM THE STARTING POINT (ITHENDELE DRIVE TAXI RANK) NEAR KWANOZAZA SHOPPING CENTRE ALONG ANY OF THE INNER CIRCLE ROUTES 1 TO 4 WITHIN NTUZUMA TOWNSHIP ALONG ITHENDELE DRIVE LEFT INTO NTUZUMA ACCESS ROAD INTO INDUSTRIAL PARK ROAD LEFT INTO PHOENIX HIGHWAY RIGHT INTO INTO M41 LEFT INTO UMHLANGA ROCKS DRIVE INTO LIGHTHOUSE ROAD LEFT INTO TANAGER WAY RIGHT INTO LAGOON DRIVE RIGHT INTO LIGHT HOUSE ROAD LEFT INTO AN ON RAMP TO THE M4 RIGHT INTO ARGYLE ROAD LEFT INTO UMGENI ROAD LEFT INTO UMGENI ROAD AND PROCEED TO THE RANK (S) AS PER ANY OF THE ROUTES (1.1 TO 1.5) ALTERNATIVE ROUTE ALONG THE M25 LEFT INTO THE N2 RIGHT INTO THE M41 AND PROCEED AS PER THE ABOVE ROUTE.</p>
12.6	<p>NTUZUMA TO VERULAM</p> <p>FROM THE STARTING POINT (ITHENDELE DRIVE TAXI RANK) NEAR KWANOZAZA SHOPPING CENTRE ALONG ANY OF THE INNER CIRCLE ROUTES WITHIN NTUZUMA TOWNSHIP ALONG ITHENDELE DRIVE LEFT INTO NTUZUMA ACCESS ROAD RIGHT INTO KWAMASHU HIGHWAY (M25) ALONG THE M25 LEFT INTO R102 PASS WHITE HOUSE SHOPPING CENTRE ALONG R102 RIGHT INTO WICK STREET LEFT INTO IRELAND STREET AND PROCEED TO AN APPROVED TAXI RANK ON IRELAND STREET.</p> <p>ALTERNATIVE ROUTE</p> <p>ALONG THE SAME ROUTE ABOVE INTO NTUZUMA ACCESS ROAD INTO INDUSTRIAL PARK ROAD LEFT INTO PHOENIX HIGHWAY LEFT INTO R102 AND PROCEED TO VERULAM AS PER THE ABOVE ROUTE.</p> <p>RESTRICTION: NO PICKING UP OF PASSENGERS ON PHOENIX HIGHWAY.</p>
12.7	<p>NTUZUMA TO BRIDGE CITY</p> <p>FROM NTUZUMA TAXI RANK THEN ITHENDELE DRIVE TAXI RANK NEAR ENGINE GARAGE ALONG NTUZUMA INNER CIRCLE AND NTUZUMA ACCESS ROAD PICK AND DROP AND RETURN NTUZUMA ACCESS TO BRIDGE CITY BOULEYARD TURN RIGHT TO IQOLA ROAD STRAIGHT UP TO BRIDGE CITY RANK</p> <p>ALTERNATIVE ROUTE TURN RIGHT ISIMBA AVENUE, TURN LEFT UFUDU, TURN RIGHT TO NOGWAJA STREET TURN LEFT IBULULU AVENUE TURN RIGHT IMVUMI CRESCENT TURN RIGHT AT THE ROBOT TO BHEJANE STREET, TURN RIGHT INGWE LANE, TURN RIGHT INGWE LANE, TURN RIGHT IMBABALA LANE TURN RIGHT UNGWAJA STREET DOWN TO BRIDGE CITY PARKING TURN RIGHT INKUNZANA ROAD TURN RIGHT INDLANZI LANE PICK AND RETURN ALONG THE SAME ROUTE.</p>



transport

Department:
Transport
Province of KwaZulu-Natal

GAZETTE

LGKZNG38-2019-JAN

REGION: ALL

12.8 KWAMASHU TO NTUZUMA

FROM KWAMASHU MAIN TAXI RANK ON MALANDELA ROAD, INTO BHEJANE ROAD, LEFT INTO NYALA ROAD, INTO ITHENDELE DRIVE AND PROCEED TO THE INNER CIRCLE ROUTES WITHIN NTUZUMA AND TO THE RANK ON ITHENDELE DRIVE NEAR BHEKUZULU DRIVE.

6.1.1 ALTERNATIVE ROUTE

FROM KWAMASHU MAIN TAXI RANK ON MALANDELA ROAD, INTO BHEJANE ROAD, LEFT INTO NYALA ROAD, INTO UNDIYAZANA GROVE, INTO INGCEBO DRIVE, RIGHT INTO IBHUCU DRIVE, RIGHT INTO UMBHALANE, RIGHT INTO IHOBHE AVENUE, LEFT INTO ITHENDELE DRIVE AND PROCEED TO THE INNER CIRCLE ROUTES WITHIN NTUZUMA TAKE-OUT AND TO THE END POINT ON ITHENDELE DRIVE NEAR BHEKUZULU DROVE.

6.2. BESTER'S TAXI RANK TO NTUZUMA

FROM BESTER'S TAXI RANK, LEFT INTO NTUZUMA ACCESS ROAD, RIGHT INTO ITHENDELE DRIVE AND PROCEED TO ANY OF THE INNER CIRCLE ROUTE(S) 1 TO 4 ABOVE, AND TO THE END POINT ON ITHENDELE DRIVE AND BHEKUZULU DRIVE TAXI RANK.

6.3. KWAMASHU CROSSROADS TO NTUZUMA

FROM KWAMASHU CROSSROADS TAXI RANK, LEFT INTO MALANDELA ROAD, LEFT INTO KWAMASHU HIGHWAY (M25), LEFT INTO NTUZUMA ACCESS ROAD, RIGHT INTO ITHENDELE DRIVE AND PROCEED TO ANY OF THE INNER CIRCLE ROUTE(S) 1 TO 4 ABOVE, UNTIL THE END POINT ON ITHENDELE NEAR BHEKUZULU DRIVE TAXI RANK.



transport

Department:
Transport
Province of KwaZulu-Natal

GAZETTE

LGKZNG38-2019-JAN

REGION: ALL

12.9 NTUZUMA TO DURBAN

FROM NTUZUMA TAXI RANK TO LHOBHE ROAD LEFT TO MBALANE ROAD (PICK UP PASSENGERS), LEFT TO LBHUCE DRIVE PICK AND DROP, RIGHT TO INGCEBO DRIVE PICK AND DROP, RIGHT TO MTHELEKISI (PICK AND DROP), RIGHT TO MADAMFANA (PICK AND DROP), RIGHT TO LBHUCE DRIVE (PICK AND DROP), LEFT TO INGCEBO DRIVE (PICK AND DROP), RIGHT TO NDIYAZANA (PICK AND DROP), LEFT TO INGCEBO DRIVE (PICK UP PASSENGERS), RIGHT TO INTSISHO PASS NTUZUMA POLICE STATION LEFT TO UNNAMED ROAD RIGHT TO LBHUCE (PICK UP PASSENGERS) RIGHT TO XAMU (PICK UP), LEFT TO LHOBHE PICK AND DROP PASSENGERS), LEFT TO ITHENDELE DRIVE (PICK AND DROP) AND TURN BACK TO ENGEN GARAGE WITH ITHENDELE DRIVE (PICK UP PASSENGERS) LEFT TO IVONDWE (PICK AND DROP), RIGHT TO BUHLE BODWA WALK (PICK AND DROP), RETURN WITH BUHLE BODWA WALK (PICK AND DROP) LEFT TO IVONDWE (PICK AND DROP) LEFT TO ITHENDELE DRIVE (PICK AND DROP) LEFT TO BHEKUZULU DRIVE (PICK AND DROP), RETURN AND WHEN REACHING SANDLWANA DRIVE, LEFT TO ITHENDELE DRIVE (PICK AND DROP) PASS NTUZUMA TAXI RANK, LEFT TO KING DINUZULU DRIVE (PICK AND DROP), AND TURN BACK TO SINAMUVA DRIVE (PICK AND DROP), RETURN TO KING DINUZULU DRIVE (PICK AND DROP), LEFT TO XOLANI NGCOBO WALK (PICK AND DROP) RIGHT TO SIQUBUQUBU ROAD (PICK AND DROP), RIGHT TO UNNAMED ROAD (PICK AND DROP), RIGHT TO NKATHAZO ROAD (NEW ROAD- PICK AND DROP) TURN RIGHT THEN IMMEDIATE LEFT TO ITHENDELE DRIVE (PICK UP AND DROP), THEN LEFT TO NTUZUMA ACCESS (NHLUNWANE) PICK AND DROP.

ALTERNATIVE ONE

FROM NTUZUMA ACCESS (NHLUNGWANE) TURN RIGHT TO M25, RIGHT TO N2, LEFT TO INANDA ROAD (M21), INTO SEA COW LAKE, RIGHT TO NORTH COAST ROAD AND PROCEED TO CENTENARY ROAD TAXI RANK AND RETURN TO NTUZUMA ON THE SAME ROUTE.

ALTERNATIVE TWO:

FROM NTUZUMA ACCESS, TURN RIGHT TO M25, INTO N2, LEFT TO INANDA ROAD (M21) OFF RAMP AND LEFT TO UMGENI ROAD (M19), AND PROCEED TO CENTENARY ROAD TAXI RANK AND RETURN TO NTUZUMA ON THE SAME ROUTE.

ALTERNATIVE THREE:

FROM NTUZUMA ACCESS TURN RIGHT TO M25, RIGHT TO N2, LEFT TO N3 INTO OLD DUTCH ROAD, INTO ALICE STREET, RIGHT TO SOLDIERS WAY AND PROCEED TO SOLDIERS WAY TAXI RANK AND RETURN TO NTUZUMA ON THE SAME ROUTE.

ALTERNATIVE FOUR:

FROM NTUZUMA ACCESS (NHLUNGWANE), RIGHT TO M25, RIGHT TO N2, RIGHT TO NORTH COAST ROAD, TO UMGENI LEFT TO ARGYLE ROAD, RIGHT TO BRICKFIELD, INTO POINT ROAD, RIGHT TO BAY TERRACE, RIGHT TO STANGER STREET, LEFT TO ORDINANCE ROAD, LEFT TO SOLDIERS WAY, RIGHT TO QUEEN STREET, RIGHT TO FIELD STREET AND PROCEED TO



transport

Department:
Transport
Province of KwaZulu-Natal

GAZETTE

LGKZNG38-2019-JAN

REGION: ALL

12.10	<p>NTUZUMA TO CROSSROAD</p> <p>FROM NTUZUMA TAXI RANK TO LHOBHE ROAD LEFT TO MBALANE ROAD (PICK UP PASSENGERS), LEFT TO IBHUCE DRIVE PICK AND DROP, RIGHT TO INGCEBO DRIVE PICK AND DROP, RIGHT TO MTHELEKISI (PICK AND DROP), RIGHT TO MADAMFANA (PICK AND DROP), RIGHT TO IBHUCE DRIVE (PICK AND DROP), LEFT TO INGCEBO DRIVE (PICK AND DROP), RIGHT TO NDIYAZANA (PICK AND DROP), LEFT TO INGCEBO DRIVE (PICK UP PASSENGERS), RIGHT TO INTSISHO PASS NTUZUMA POLICE STATION LEFT TO UNNAMED ROAD RIGHT TO IBHUCE (PICK UP PASSENGERS) RIGHT TO XAMU (PICK UP), LEFT TO LHOBHE PICK AND DROP PASSENGERS), LEFT TO ITHENDELE DRIVE(PICK AND DROP) AND TURN BACK TO ENGEN GARAGE WITH ITHENDELE DRIVE (PICK UP PASSENGERS) LEFT TO IVONDWE (PICK AND DROP), RIGHT TO BUHLE BODWA WALK (PICK AND DROP), RETURN WITH BUHLE BODWA WALK (PICK AND DROP) LEFT TO IVONDWE (PICK AND DROP) LEFT TO ITHENDELE DRIVE (PICK AND DROP) LEFT TO BHEKUZULU DRIVE (PICK AND DROP), RETURN AND WHEN REACHING SANDLWANA DRIVE, LEFT TO ITHENDELE DRIVE (PICK AND DROP) PASS NTUZUMA TAXI RANK, LEFT TO KING DINUZULU DRIVE (PICK AND DROP), AND TURN TO SINAMUVA DRIVE (PICK AND DROP), RETURN TO KING DINUZULU DRIVE (PICK AND DROP), LEFT TO XOLANI NGCOBO WALK (PICK AND DROP) RIGHT TO SIQUBUQUBU ROAD (PICK AND DROP), RIGHT TO UNNAMED ROAD (PICK AND DROP), RIGHT TO NKATHAZO ROAD (NEW ROAD- PICK AND DROP), TURN RIGHT THEN IMMEDIATE LEFT TO ITHENDELE DRIVE (PICK UP AND DROP), THEN LEFT TO NTUZUMA (NHLUNGWANE) PICK AND DROP, RIGHT TO M25 OFF RAMP ON CURNICK NDLOVU WAY, DROP OFF PASSENGERS RIGHT TO MALANDELA ROAD INTO CROSSROAD TAXI RANK AND RETURN ON THE SAME ROUTE.</p>
12.11	<p>NTUZUMA TO INDUSTRIAL PARK</p> <p>FROM NTUZUMA TAXI RANK TO IHOBHE ROAD LEFT TO MBALANE ROAD (PICK UP PASSENGERS), LEFT TO IBHUCE DRIVE PICK AND DROP, RIGHT TO INGCEBO DRIVE PICK AND DROP, RIGHT TO MTHELEKISI (PICK AND DROP), RIGHT TO MADAMFANA (PICK AND DROP), RIGHT TO IBHUCE DRIVE (PICK AND DROP), LEFT TO INGCEBO DRIVE (PICK AND DROP), RIGHT TO NDIYAZANA (PICK AND DROP), LEFT TO INGCEBO DRIVE (PICK UP PASSENGERS), RIGHT TO INTSISHO PASS NTUZUMA POLICE STATION LEFT TO UNNAMED ROAD RIGHT TO IBHUCE (PICK UP PASSENGERS) RIGHT TO XAMU (PICK UP), LEFT TO IHOBHE PICK AND DROP PASSENGERS), LEFT TO ITHENDELE DRIVE (PICK AND DROP) AND TURN BACK TO ENGEN GARAGE WITH ITHENDELE DRIVE (PICK UP PASSENGERS) LEFT TO IVONDWE (PICK AND DROP), RIGHT TO BUHLE BODWA WALK (PICK AND DROP), RETURN WITH BUHLE BODWA WALK (PICK AND DROP) LEFT TO IVONDWE (PICK AND DROP) LEFT TO ITHENDELE DRIVE (PICK AND DROP) LEFT TO BHEKUZULU DRIVE (PICK AND DROP), RETURN AND WHEN REACHING SANDLWANA DRIVE, LEFT TO ITHENDELE DRIVE (PICK AND DROP) PASS NTUZUMA TAXI RANK, LEFT TO KING DINUZULU DRIVE (PICK AND DROP), AND TURN TO SINAMUVA DRIVE (PICK AND DROP), RETURN TO KING DINUZULU DRIVE (PICK AND DROP), LEFT TO XOLANI NGCOBO WALK (PICK AND DROP) RIGHT TO SIQUBUQUBU ROAD (PICK AND DROP), RIGHT TO UNNAMED ROAD (PICK AND DROP), RIGHT TO NKATHAZO ROAD (NEW ROAD- PICK AND DROP), TURN RIGHT THEN IMMEDIATE LEFT TO ITHENDELE DRIVE (PICK UP AND DROP), THEN LEFT TO NTUZUMA ACCESS (NHLUNGWANE) PICK AND DROP, RIGHT TO M25 ,TO HUNSLER ROAD AND RIGHT TO ABERDINE ROAD , PICK AND DROP AND RETURN TO NTUZUMA ON THE SAME ROUTE.</p>



transport

Department:
Transport
Province of KwaZulu-Natal

GAZETTE

LGKZNG38-2019-JAN

REGION: ALL

12.12 NTUZUMA TO KWAMASHU

FROM NTUZUMA TAXI RANK TO IHOBHE ROAD LEFT TO MBALANE ROAD (PICK UP PASSENGERS), LEFT TO IBHUCE DRIVE PICK AND DROP, RIGHT TO INGCEBO DRIVE PICK AND DROP, RIGHT TO MTHELEKISI (PICK AND DROP), RIGHT TO MADAMFANA (PICK AND DROP), RIGHT TO IBHUCE DRIVE (PICK AND DROP), LEFT TO INGCEBO DRIVE (PICK AND DROP), RIGHT TO NDIYAZANA (PICK AND DROP), LEFT TO INGCEBO DRIVE (PICK UP PASSENGERS), RIGHT TO INTSISHO PASS NTUZUMA POLICE STATION LEFT TO UNNAMED ROAD RIGHT TO IBHUCE (PICK UP PASSENGERS) RIGHT TO XAMU (PICK UP), LEFT TO IHOBHE PICK AND DROP PASSENGERS, LEFT TO ITHENDELE DRIVE (PICK AND DROP) AND TURN BACK TO ENGEN GARAGE WITH ITHENDELE DRIVE (PICK UP PASSENGERS) LEFT TO IVONDWE (PICK AND DROP), RIGHT TO BUHLE BODWA WALK (PICK AND DROP), RETURN WITH BUHLE BODWA WALK (PICK AND DROP) LEFT TO IVONDWE (PICK AND DROP) LEFT TO ITHENDELE DRIVE (PICK AND DROP) LEFT TO BHEKUZULU DRIVE (PICK AND DROP), RETURN AND WHEN REACHING SANDLWANA DRIVE, LEFT TO ITHENDELE DRIVE (PICK AND DROP) PASS NTUZUMA TAXI RANK, LEFT TO KING DINUZULU DRIVE (PICK AND DROP), AND TURN BACK TO SINAMUVA DRIVE (PICK AND DROP), RETURN TO KING DINUZULU DRIVE (PICK AND DROP), LEFT TO XOLANI NGCOBO WALK (PICK AND DROP) RIGHT TO SIQUBUQUBU ROAD (PICK AND DROP), RIGHT TO UNNAMED ROAD (PICK AND DROP), RIGHT TO NKATHAZO ROAD (NEW ROAD-PICK AND DROP), TURN RIGHT THEN IMMEDIATE LEFT TO ITHENDELE DRIVE (PICK UP AND DROP), THEN LEFT TO NTUZUMA ACCESS (NHLUNGWANE) PICK AND DROP, INTO ITHENDELE DRIVE , JOIN LINDA ROAD (NO PICKING UP AND DROPPING OF PASSENGERS) RIGHT TO BHEJANE ROAD (NO PICKING AND DROPPING) LEFT TO LINDA NZAMA ROAD , INTO KWAMASHU TAXI RANK AND RETURN TO NTUZUMA ON THE SAME ROUTE.

12.13 NTUZUMA TO UMHLANGA ROCKS

FROM NTUZUMA TAXI RANK TO IHOBHE ROAD LEFT TO MBALANE ROAD (PICK UP PASSENGERS), LEFT TO IBHUCE DRIVE PICK AND DROP, RIGHT TO INGCEBO DRIVE PICK AND DROP, RIGHT TO MTHELEKISI (PICK AND DROP), RIGHT TO MADAMFANA (PICK AND DROP), RIGHT TO IBHUCE DRIVE (PICK AND DROP), LEFT TO INGCEBO DRIVE (PICK AND DROP), RIGHT TO NDIYAZANA (PICK AND DROP), LEFT TO INGCEBO DRIVE (PICK UP PASSENGERS), RIGHT TO INTSISHO PASS NTUZUMA POLICE STATION LEFT TO UNNAMED ROAD RIGHT TO IBHUCE (PICK UP PASSENGERS) RIGHT TO XAMU (PICK UP), LEFT TO IHOBHE PICK AND DROP PASSENGERS, LEFT TO ITHENDELE DRIVE (PICK AND DROP) AND TURN TO ENGEN GARAGE WITH ITHENDELE DRIVE (PICK UP PASSENGERS) LEFT TO IVONDWE (PICK AND DROP), RIGHT TO BUHLE BODWA WALK (PICK AND DROP), RETURN WITH BUHLE BODWA WALK (PICK AND DROP) LEFT TO IVONDWE (PICK AND DROP), LEFT TO ITHENDELE DRIVE (PICK AND DROP) LEFT TO BHEKUZULU DRIVE (PICK AND DROP), RETURN AND WHEN REACHING SANDLWANA DRIVE, LEFT TO ITHENDELE DRIVE (PICK AND DROP) PASS NTUZUMA TAXI RANK, LEFT TO KING DINUZULU DRIVE (PICK AND DROP), AND TURN BACK TO SINAMUVA DRIVE (PICK AND DROP), RETURN TO KING DINUZULU DRIVE (PICK AND DROP), LEFT TO XOLANI NGCOBO WALK (PICK AND DROP) RIGHT TO SIQUBUQUBU ROAD (PICK AND DROP), RIGHT TO UNNAMED ROAD (PICK AND DROP), RIGHT TO NKATHAZO ROAD (NEW ROAD- PICK AND DROP), TURN RIGHT THEN IMMEDIATE LEFT TO ITHENDELE DRIVE (PICK UP AND DROP), THEN LEFT TO NTUZUMA ACCESS (NHLUNGWANE) PICK AND DROP, RIGHT TO M25 , LEFT TO N2 , LEFT TO M41, RIGHT WITH M41 AND OFF RAMP TO M12, LEFT WITH M12 , INTO TRAFFIC CIRCLE ,RIGHT TO UMHLANGA ROCKS DRIVE LEFT TO TANAGER WAY INTO UMHLANGA TAXI RANK AND RETURN TO NTUZUMA ON THE SAME ROUTE.

RETURN 2

FROM UMHLANGA TAXI RANK RIGHT TO CHATWEL , RIGHT TO UMHLANGA ROCKS DRIVE , BECOMES LIGHTHOUSE STREET , LEFT TO M12 , RIGHT TO M41 , INTO N2 , OFF RAMP, RIGHT TO M25.



transport

Department:
Transport
Province of KwaZulu-Natal

GAZETTE

LGKZNG38-2019-JAN

REGION: ALL

12.14	<p>NTUZUMA TO VERULAM.</p> <p>FROM NTUZUMA TAXI RANK TO IHOBHE ROAD LEFT TO MBALANE ROAD (PICK UP PASSENGERS), LEFT TO IBHUCE DRIVE PICK AND DROP, RIGHT TO INGCEBO DRIVE PICK AND DROP, RIGHT TO MTHELEKISI (PICK AND DROP), RIGHT TO MADAMFANA (PICK AND DROP), RIGHT TO IBHUCE DRIVE (PICK AND DROP), LEFT TO INGCEBO DRIVE (PICK AND DROP), RIGHT TO NDIYAZANA (PICK AND DROP), LEFT TO INGCEBO DRIVE (PICK UP PASSENGERS), RIGHT TO INTSISHO PASS NTUZUMA POLICE STATION LEFT TO UNNAMED ROAD RIGHT TO IBHUCE (PICK UP PASSENGERS) RIGHT TO XAMU (PICK UP), LEFT TO IHOBHE PICK AND DROP PASSENGERS), LEFT TO ITHENDELE DRIVE (PICK AND DROP) AND TURN BACK TO ENGEN GARAGE WITH ITHENDELE DRIVE (PICK UP PASSENGERS) LEFT TO IVONDWE (PICK AND DROP), RIGHT TO BUHLE BODWA WALK (PICK AND DROP), RETURN WITH BUHLE BODWA WALK (PICK AND DROP) LEFT TO IVONDWE (PICK AND DROP) LEFT TO ITHENDELE DRIVE (PICK AND DROP) LEFT TO BHEKUZULU DRIVE (PICK AND DROP), RETURN AND WHEN REACHING SANDLWANA DRIVE, LEFT TO ITHENDELE DRIVE (PICK AND DROP) PASS NTUZURNATAXI RANK, LEFT TO KING DINUZULU DRIVE (PICK AND DROP) AND TURN TO SINAMUVA DRIVE (PICK AND DROP), RETURN TO KING DINUZULU DRIVE (PICK AND DROP), LEFT TO XOLANI NGCOBO WALK (PICK AND DROP) RIGHT TO SIQUBUQUBU ROAD (PICK AND DROP), RIGHT TO UNNAMED ROAD (PICK AND DROP), RIGHT TO NKATHAZO ROAD (NEW ROAD-PICK AND DROP), TURN RIGHT THEN IMMEDIATE LEFT TO ITHENDELE DRIVE (PICK UP AND DROP), THEN LEFT TO NTUZUMA ACCESS (NHLUNGWANE) PICK AND DROP, RIGHT TO M25 OFF RAMP AND TURN TO R102 (MT. EDGE COME) PASS OTTAWA (DROP OFF ONLY) , LEFT TO M27 INTO IRELAND STREET TO IRELAND STREET TAXI RANK AND RETURN ON THE SAME ROUTE.</p>
12.15	<p>NTUZUMA TO PINETOWN</p> <p>FROM NTUZUMA TAXI RANK TO IHOBHE ROAD LEFT TO MBALANE ROAD (PICK UP PASSENGERS), LEFT TO IBHUCE DRIVE PICK AND DROP, RIGHT TO INGCEBO DRIVE PICK AND DROP, RIGHT TO MTHELEKISI (PICK AND DROP), RIGHT TO MADAMFANA (PICK AND DROP), RIGHT TO IBHUCE DRIVE (PICK AND DROP), LEFT TO INGCEBO DRIVE (PICK AND DROP), RIGHT TO NDIYAZANA (PICK AND DROP), LEFT TO INGCEBO DRIVE (PICK UP PASSENGERS), RIGHT TO INTSISHO PASS NTUZUMA POLICE STATION LEFT TO UNNAMED ROAD RIGHT TO IBHUCE (PICK UP PASSENGERS) RIGHT TO XAMU (PICK UP), LEFT TO IHOBHE (PICK AND DROP PASSENGERS), LEFT TO ITHENDELE DRIVE (PICK AND DROP) AND TURN TO ENGEN GARAGE WITH ITHENDELE DRIVE (PICK UP PASSENGERS) LEFT TO IVONDWE (PICK AND DROP) ,RIGHT TO BUHLE BODWA WALK (PICK AND DROP), RETURN WITH BUHLE BODWA WALK (PICK AND DROP) LEFT TO IVONDWE (PICK AND DROP) LEFT TO ITHENDELE DRIVE (PICK AND DROP) LEFT TO BHEKUZULU DRIVE (PICK AND DROP), RETURN AND WHEN REACHING SANDLWANA DRIVE, LEFT TO ITHENDELE DRIVE (PICK AND DROP) PASS NTUZUMA TAXI RANK, LEFT TO KING DINUZULU DRIVE (PICK AND DROP) AND TURN TO SINAMUVA DRIVE (PICK AND DROP), RETURN TO KING DINUZULU DRIVE (PICK AND DROP), LEFT TO XOLANI NGCOBO WALK (PICK AND DROP) RIGHT TO SIQUBUQUBU ROAD (PICK AND DROP), RIGHT TO UNNAMED ROAD (PICK AND DROP), RIGHT TO NKATHAZO ROAD (NEW ROAD-PICK AND DROP), TURN RIGHT THEN IMMEDIATE LEFT TO ITHENDELE DRIVE (PICK UP AND DROP), THEN LEFT TO NTUZUMA ACCESS (NHLUNGWANE) PICK AND DROP , RIGHT TO M25 , RIGHT TO N2, OFF RAMP TO M19 , INTO ST. JOHNS AVENUE RIGHT TO JOSIAH GUMEDE ROAD LEFT TO MOODIE STREET , RIGHT TO HILL STREET , INTO HILL STREET TAXI RANK AND RETURN ON THE SAME ROUTE.</p> <p>RETURN.</p> <p>FROM HILL STREET TAXI RANK , LEFT TO MOODIE STREET, RIGHT TO JOSIAH GUMEDE STREET, LEFT TO BERMS ROAD, RIGHT TO M19, OFF RAMP TO N2, OFF RAMP TO M25 , LEFT TO NTUZUMA ACCESS, PICK AND DROP, RIGHT TO ITHENDELE DRIVE , PICK AND DROP PASS NKATHAZO ROAD, PICK AND DROP AROUND NTUZUMA UNITS UNTLL REACHING NTUZUMA TAXI RANK.</p>



transport

Department:
Transport
Province of KwaZulu-Natal

GAZETTE

LGKZNG38-2019-JAN

REGION: ALL

1) Application Number: APP0107045	2) Gazette Number: LGKZNG38-2019-JAN
3) Applicant: M NTULI ID NO. 6209175604082 Association: NTUZUMA TAXI ASSOCIATION	4) Applicant Address: L710 WISA ROAD KWA-MASHU 4360
5) Existing Licence Holder: NOT APPLICABLE ID NO. NOT APPLICABLE	6) Existing Licence Holder Address: NOT APPLICABLE
7) Type of application: NEW OPERATING LICENCE	8) Operating Licence Number: NOTAVAILABLE
9) Vehicle Type: MINIBUS	10) 1 X 12 (SEATED) + 0 (STANDING)
11) Region: GREATER NORTH	
12.1	FROM APPROVED TAXI RANK IN NTUZUMA TO POINTS WITHIN THE PROVINCE OF KZN ONLY. NO PICKING UP OR SETTING DOWN OF PASSENGERS EN ROUTE.
12.2	<p>DURBAN METRO TO NTUZUMA</p> <p>FROM SOLDIER'S WAY TAXI RANK RIGHT INTO FIELD STREET INTO ALBERT STREET INTO UMGENI ROAD INTO NORTH COAST ROAD INTO KWAMASHU HIGHWAY (M25) LEFT INTO NTUZUMA ACCESS ROAD ALONG NTUZUMA ACCESS ROAD RIGHT INTO ITHENDELE DRIVE AND PROCEED TO NTUZUMA ALONG ANY OF THE INNER CIRCLE ROUTES WITHIN NTUZUMA.</p> <p>FROM CENTENARY ROAD TAXI RANK RIGHT INTO MARKET ROAD LEFT INTO ALICE STREET LEFT INTO ALBERT STREET INTO UMGENI ROAD INTO NORTH COAST ROAD INTO KWAMASHU HIGHWAY (M25) AND PROCEED TO THE END POINT ALONG ROUTES IN 5.1 ABOVE.</p> <p>FROM SOLDIER'S WAY TAXI RANK RIGHT INTO FIELD STREET LEFT INTO LEOPOLD STREET INTO CANONGATE ROAD OR FROM CENTENARY ROAD TAXI RANK RIGHT INTO MARKET ROAD RIGHT INTO LEOPOLD STREET INTO CANONGATE ROAD INTO THE WESTERN FREEWAY (N3) INTO THE N2 LEFT INTO KWAMASHU HIGHWAY (M25) AND PROCEED TO THE END POINT ALONG ROUTES IN 5.1 ABOVE.</p>
12.3	<p>NTUZUMA TO DURBAN</p> <p>FROM ITHENDELE DRIVE TAXI RANK NEAR KWANOZAZA SHOPPING CENTRE ALONG ANY OF ROUTES (S) 1 TO 4 ABOVE INTO NTUZUMA ACCESS ROAD RIGHT INTO KWAMASHU HIGHWAY (M25) INTO NORTH COAST ROAD INTO UMGENI ROAD (PROCEED TO SOLDIER'S WAY AND TO SOLDIER'S WAY TAXI RANK OR RIGHT INTO LEOPOLD STREET RIGHT INTO WARWICK AVENUE INTO CENTENARY ROAD AND PROCEED TO CENTENARY ROAD TAXI RANK.</p> <p>FROM ITHENDELE DRIVE TAXI RANK NEAR KWANOZAZA SHOPPING CENTRE ALONG ANY OF THE INNER CIRCLE ROUTES WITHIN NTUZUMA AS PER ROUTES 1 TO 4 ABOVE INTO KWAMASHU HIGHWAY (M25) RIGHT INTO THE N2 LEFT INTO INANDA ROAD (M21) INTO SEA COW LAKE ROAD RIGHT INTO NORTH COAST ROAD AND PROCEED TO THE END POINTS AS IN 1.1 ABOVE.</p> <p>FROM THE STATING POINT IN 1.1 ABOVE INTO KWAMASHU HIGHWAY (M25) RIGHT INTO THE N2 LEFT INTO INANDA ROAD (M21) OFF RAMP LEFT INTO UMGENI ROAD (M19) ALONG UMGENI ROAD AND PROCEED TO THE END POINTS AS IN 1.1</p> <p>FROM THE STARTING POINT IN 1.1 ABOVE INTO KWAMASHU HIGHWAY RIGHT INTO THE N2 ALONG THE N2 LEFT INTO THE N3 ALONG THE N3 INTO OLD DUTCH ROAD (LEFT INTO CENTENARY ROAD AND PROCEED TO CENTENARY ROAD TAXI RANK OR INTO ALICE STREET RIGHT INTO SOLDIER'S WAY AND PROCEED TO SOLDIER'S WAY TAXI RANK.</p> <p>FROM THE STARTING POINT IN 1.1 ABOVE INTO KWAMASHU HIGHWAY (M25) INTO NORTH COAST ROAD INTO UMGENI ROAD LEFT INTO ARGYLE ROAD RIGHT INTO BRICKHILL ROAD INTO POINT ROAD RIGHT INTO BAY TERRACE RIGHT INTO STANGER STREET LEFT INTO ORDANCE ROAD LEFT INTO SOLDIER'S WAY RIGHT INTO QUEEN STREET RIGHT INTO FIELD STREET AND PROCEED TO SOLDIER'S WAY TAXI RANK OR INTO LEOPOLD STREET RIGHT INTO WARWICK AVENUE INTO CENTENARY ROAD AND PROCEED TO CENTENARY ROAD TAXI RANK.</p>



transport

Department:
Transport
Province of KwaZulu-Natal

GAZETTE

LGKZNG38-2019-JAN

REGION: ALL

12.4	<p>NTUZUMA TO PINETOWN</p> <p>FROM THE STARTING POINT ON ITHENDELE DRIVE NEAR KWANOZAZA SHOPPING CENTRE ALONG ANY OF THE INNER CIRCLE ROUTES 1 TO 4 WITHIN NTUZUMA TOWNSHIP ALONG ITHENDELE DRIVE LEFT INTO NTUZUMA ACCEDD ROAD RIGHT INTO KWAMASHU HIGHWAY (M25) TURN RIGHT INTO THE N2 ALONG THE N2 LEFT INTO INANDA ROAD (M21) OFF RAMP RIGHT INTO UMGENI ROAD (M19) INTO ST JOHNS AVENUE RIGHT INTO OLD MAIN ROAD LEFT INTO MOODIE STREET RIGHT INTO HILL STREET AND PROCEED TO THE END POINT ON HILL STREET.</p> <p>AND</p> <p>FROM THE STARTING POINT ABOVE ALONG THE ROUTES INDICATED ABOVE RIGHT INTO THE N2 ALONG THE N2 INTO THE N3 INTO THE M13 RIGHT INTO OLD MAIN ROAD RIGHT INTO MOODIE STREET RIGHT INTO HILL STREET AND PROCEED TO THE END POINT ON HILL STREET.</p> <p>AND</p> <p>FROM THE STARTING POINT ABOVE ALONG THE ROUTES INDICATED ABOVE RIGHT INTO UMGENI ROAD (M19) ALONG THE M19 RIGHT INTO OTTO VOLEK ROAD LEFT INTO SHEPSTONE ROAD LEFT INTO REGENT STREET RIGHT INTO CHELSEA AVENUE LEFT INTO CHELSEA AVENUE LEFT INTO ESCOM ROAD RIGHT INTO OLD MAIN ROAD RIGHT INTO TRAFFORD ROAD LEFT INTO HILLCLIMB ROAD LEFT INTO KYALAMI ROAD INTO CIRCUIT ROAD LEFT INTO MALCOLM ROAD LEFT INTO ALBERT ROAD LEFT INTO ALEXANDER ROAD LEFT INTO OLD MAIN ROAD RIGHT INTO MOODIE STREET RIGHT INTO HILL STREET AND PROCEED TO THE TAXI RANK ON HILL STREET.</p>
12.5	<p>NTUZUMA TO PHOENIX (UMHLANGA)</p> <p>FROM THE STARTING POINT (ITHENDELE DRIVE TAXI RANK) NEAR KWANOZAZA SHOPPING CENTRE ALONG ANY OF THE INNER CIRCLE ROUTES 1 TO 4 WITHIN NTUZUMA TOWNSHIP ALONG ITHENDELE DRIVE LEFT INTO NTUZUMA ACCESS ROAD INTO INDUSTRIAL PARK ROAD LEFT INTO PHOENIX HIGHWAY RIGHT INTO INTO M41 LEFT INTO UMHLANGA ROCKS DRIVE INTO LIGHTHOUSE ROAD LEFT INTO TANAGER WAY RIGHT INTO LAGOON DRIVE RIGHT INTO LIGHT HOUSE ROAD LEFT INTO AN ON RAMP TO THE M4 RIGHT INTO ARGYLE ROAD LEFT INTO UMGENI ROAD LEFT INTO UMGENI ROAD AND PROCEED TO THE RANK (S) AS PER ANY OF THE ROUTES (1.1 TO 1.5) ALTERNATIVE ROUTE ALONG THE M25 LEFT INTO THE N2 RIGHT INTO THE M41 AND PROCEED AS PER THE ABOVE ROUTE.</p>
12.6	<p>NTUZUMA TO VERULAM</p> <p>FROM THE STARTING POINT (ITHENDELE DRIVE TAXI RANK) NEAR KWANOZAZA SHOPPING CENTRE ALONG ANY OF THE INNER CIRCLE ROUTES WITHIN NTUZUMA TOWNSHIP ALONG ITHENDELE DRIVE LEFT INTO NTUZUMA ACCESS ROAD RIGHT INTO KWAMASHU HIGHWAY (M25) ALONG THE M25 LEFT INTO R102 PASS WHITE HOUSE SHOPPING CENTRE ALONG R102 RIGHT INTO WICK STREET LEFT INTO IRELAND STREET AND PROCEED TO AN APPROVED TAXI RANK ON IRELAND STREET.</p> <p>ALTERNATIVE ROUTE</p> <p>ALONG THE SAME ROUTE ABOVE INTO NTUZUMA ACCESS ROAD INTO INDUSTRIAL PARK ROAD LEFT INTO PHOENIX HIGHWAY LEFT INTO R102 AND PROCEED TO VERULAM AS PER THE ABOVE ROUTE.</p> <p>RESTRICTION: NO PICKING UP OF PASSENGERS ON PHOENIX HIGHWAY.</p>
12.7	<p>NTUZUMA TO BRIDGE CITY</p> <p>FROM NTUZUMA TAXI RANK THEN ITHENDELE DRIVE TAXI RANK NEAR ENGINE GARAGE ALONG NTUZUMA INNER CIRCLE AND NTUZUMA ACCESS ROAD PICK AND DROP AND RETURN NTUZUMA ACCESS TO BRIDGE CITY BOULEYARD TURN RIGHT TO IQOLA ROAD STRAIGHT UP TO BRIDGE CITY RANK</p> <p>ALTERNATIVE ROUTE TURN RIGHT ISIMBA AVENUE, TURN LEFT UFUDU, TURN RIGHT TO NOGWAJA STREET TURN LEFT IBULULU AVENUE TURN RIGHT IMVUMI CRESCENT TURN RIGHT AT THE ROBOT TO BHEJANE STREET, TURN RIGHT INGWE LANE, TURN RIGHT INGWE LANE, TURN RIGHT IMBABALA LANE TURN RIGHT UNOGWAJA STREET DOWN TO BRIDGE CITY PARKING TURN RIGHT INKUNZANA ROAD TURN RIGHT INDLANZI LANE PICK AND RETURN ALONG THE SAME ROUTE.</p>



transport

Department:
Transport
Province of KwaZulu-Natal

GAZETTE

LGKZNG38-2019-JAN

REGION: ALL

12.8 KWAMASHU TO NTUZUMA

FROM KWAMASHU MAIN TAXI RANK ON MALANDELA ROAD, INTO BHEJANE ROAD, LEFT INTO NYALA ROAD, INTO ITHENDELE DRIVE AND PROCEED TO THE INNER CIRCLE ROUTES WITHIN NTUZUMA AND TO THE RANK ON ITHENDELE DRIVE NEAR BHEKUZULU DRIVE.

6.1.1 ALTERNATIVE ROUTE

FROM KWAMASHU MAIN TAXI RANK ON MALANDELA ROAD, INTO BHEJANE ROAD, LEFT INTO NYALA ROAD, INTO UNDIYAZANA GROVE, INTO INGCEBO DRIVE, RIGHT INTO IBHUCU DRIVE, RIGHT INTO UMBHALANE, RIGHT INTO IHOBHE AVENUE, LEFT INTO ITHENDELE DRIVE AND PROCEED TO THE INNER CIRCLE ROUTES WITHIN NTUZUMA TAKE-OUT AND TO THE END POINT ON ITHENDELE DRIVE NEAR BHEKUZULU DROVE.

6.2. BESTER'S TAXI RANK TO NTUZUMA

FROM BESTER'S TAXI RANK, LEFT INTO NTUZUMA ACCESS ROAD, RIGHT INTO ITHENDELE DRIVE AND PROCEED TO ANY OF THE INNER CIRCLE ROUTE(S) 1 TO 4 ABOVE, AND TO THE END POINT ON ITHENDELE DRIVE AND BHEKUZULU DRIVE TAXI RANK.

6.3. KWAMASHU CROSSROADS TO NTUZUMA

FROM KWAMASHU CROSSROADS TAXI RANK, LEFT INTO MALANDELA ROAD, LEFT INTO KWAMASHU HIGHWAY (M25), LEFT INTO NTUZUMA ACCESS ROAD, RIGHT INTO ITHENDELE DRIVE AND PROCEED TO ANY OF THE INNER CIRCLE ROUTE(S) 1 TO 4 ABOVE, UNTIL THE END POINT ON ITHENDELE NEAR BHEKUZULU DRIVE TAXI RANK.



transport

Department:
Transport
Province of KwaZulu-Natal

GAZETTE

LGKZNG38-2019-JAN

REGION: ALL

12.9 NTUZUMA TO DURBAN

FROM NTUZUMA TAXI RANK TO LHOBHE ROAD LEFT TO MBALANE ROAD (PICK UP PASSENGERS), LEFT TO LBHUCE DRIVE PICK AND DROP, RIGHT TO INGCEBO DRIVE PICK AND DROP, RIGHT TO MTHELEKISI (PICK AND DROP), RIGHT TO MADAMFANA (PICK AND DROP), RIGHT TO LBHUCE DRIVE (PICK AND DROP), LEFT TO INGCEBO DRIVE (PICK AND DROP), RIGHT TO NDIYAZANA (PICK AND DROP), LEFT TO INGCEBO DRIVE (PICK UP PASSENGERS), RIGHT TO INTSISHO PASS NTUZUMA POLICE STATION LEFT TO UNNAMED ROAD RIGHT TO LBHUCE (PICK UP PASSENGERS) RIGHT TO XAMU (PICK UP), LEFT TO LHOBHE PICK AND DROP PASSENGERS), LEFT TO ITHENDELE DRIVE (PICK AND DROP) AND TURN BACK TO ENGEN GARAGE WITH ITHENDELE DRIVE (PICK UP PASSENGERS) LEFT TO IVONDWE (PICK AND DROP), RIGHT TO BUHLE BODWA WALK (PICK AND DROP), RETURN WITH BUHLE BODWA WALK (PICK AND DROP) LEFT TO IVONDWE (PICK AND DROP) LEFT TO ITHENDELE DRIVE (PICK AND DROP) LEFT TO BHEKUZULU DRIVE (PICK AND DROP), RETURN AND WHEN REACHING SANDLWANA DRIVE, LEFT TO ITHENDELE DRIVE (PICK AND DROP) PASS NTUZUMA TAXI RANK, LEFT TO KING DINUZULU DRIVE (PICK AND DROP), AND TURN BACK TO SINAMUVA DRIVE (PICK AND DROP), RETURN TO KING DINUZULU DRIVE (PICK AND DROP), LEFT TO XOLANI NGCOBO WALK (PICK AND DROP) RIGHT TO SIQUBUQUBU ROAD (PICK AND DROP), RIGHT TO UNNAMED ROAD (PICK AND DROP), RIGHT TO NKATHAZO ROAD (NEW ROAD- PICK AND DROP) TURN RIGHT THEN IMMEDIATE LEFT TO ITHENDELE DRIVE (PICK UP AND DROP), THEN LEFT TO NTUZUMA ACCESS (NHLUNWANE) PICK AND DROP.

ALTERNATIVE ONE

FROM NTUZUMA ACCESS (NHLUNGWANE) TURN RIGHT TO M25, RIGHT TO N2, LEFT TO INANDA ROAD (M21), INTO SEA COW LAKE, RIGHT TO NORTH COAST ROAD AND PROCEED TO CENTENARY ROAD TAXI RANK AND RETURN TO NTUZUMA ON THE SAME ROUTE.

ALTERNATIVE TWO:

FROM NTUZUMA ACCESS, TURN RIGHT TO M25, INTO N2, LEFT TO INANDA ROAD (M21) OFF RAMP AND LEFT TO UMGGENI ROAD (M19), AND PROCEED TO CENTENARY ROAD TAXI RANK AND RETURN TO NTUZUMA ON THE SAME ROUTE.

ALTERNATIVE THREE:

FROM NTUZUMA ACCESS TURN RIGHT TO M25, RIGHT TO N2, LEFT TO N3 INTO OLD DUTCH ROAD, INTO ALICE STREET, RIGHT TO SOLDIERS WAY AND PROCEED TO SOLDIERS WAY TAXI RANK AND RETURN TO NTUZUMA ON THE SAME ROUTE.

ALTERNATIVE FOUR:

FROM NTUZUMA ACCESS (NHLUNGWANE), RIGHT TO M25, RIGHT TO N2, RIGHT TO NORTH COAST ROAD, TO UMGGENI LEFT TO ARGYLE ROAD, RIGHT TO BRICKFIELD, INTO POINT ROAD, RIGHT TO BAY TERRACE, RIGHT TO STANGER STREET, LEFT TO ORDINANCE ROAD, LEFT TO SOLDIERS WAY, RIGHT TO QUEEN STREET, RIGHT TO FIELD STREET AND PROCEED TO



transport

Department:
Transport
Province of KwaZulu-Natal

GAZETTE

LGKZNG38-2019-JAN

REGION: ALL

12.10	<p>NTUZUMA TO CROSSROAD</p> <p>FROM NTUZUMA TAXI RANK TO LHOBHE ROAD LEFT TO MBALANE ROAD (PICK UP PASSENGERS), LEFT TO IBHUCE DRIVE PICK AND DROP, RIGHT TO INGCEBO DRIVE PICK AND DROP, RIGHT TO MTHELEKISI (PICK AND DROP), RIGHT TO MADAMFANA (PICK AND DROP), RIGHT TO IBHUCE DRIVE (PICK AND DROP), LEFT TO INGCEBO DRIVE (PICK AND DROP), RIGHT TO NDIYAZANA (PICK AND DROP), LEFT TO INGCEBO DRIVE (PICK UP PASSENGERS), RIGHT TO INTSISHO PASS NTUZUMA POLICE STATION LEFT TO UNNAMED ROAD RIGHT TO IBHUCE (PICK UP PASSENGERS) RIGHT TO XAMU (PICK UP), LEFT TO LHOBHE PICK AND DROP PASSENGERS), LEFT TO ITHENDELE DRIVE(PICK AND DROP) AND TURN BACK TO ENGEN GARAGE WITH ITHENDELE DRIVE (PICK UP PASSENGERS) LEFT TO IVONDWE (PICK AND DROP), RIGHT TO BUHLE BODWA WALK (PICK AND DROP), RETURN WITH BUHLE BODWA WALK (PICK AND DROP) LEFT TO IVONDWE (PICK AND DROP) LEFT TO ITHENDELE DRIVE (PICK AND DROP) LEFT TO BHEKUZULU DRIVE (PICK AND DROP), RETURN AND WHEN REACHING SANDLWANA DRIVE, LEFT TO ITHENDELE DRIVE (PICK AND DROP) PASS NTUZUMA TAXI RANK, LEFT TO KING DINUZULU DRIVE (PICK AND DROP), AND TURN TO SINAMUVA DRIVE (PICK AND DROP), RETURN TO KING DINUZULU DRIVE (PICK AND DROP), LEFT TO XOLANI NGCOBO WALK (PICK AND DROP) RIGHT TO SIQUBUQUBU ROAD (PICK AND DROP), RIGHT TO UNNAMED ROAD (PICK AND DROP), RIGHT TO NKATHAZO ROAD (NEW ROAD- PICK AND DROP), TURN RIGHT THEN IMMEDIATE LEFT TO ITHENDELE DRIVE (PICK UP AND DROP), THEN LEFT TO NTUZUMA (NHLUNGWANE) PICK AND DROP, RIGHT TO M25 OFF RAMP ON CURNICK NDLOVU WAY, DROP OFF PASSENGERS RIGHT TO MALANDELA ROAD INTO CROSSROAD TAXI RANK AND RETURN ON THE SAME ROUTE.</p>
12.11	<p>NTUZUMA TO INDUSTRIAL PARK</p> <p>FROM NTUZUMA TAXI RANK TO IHOBHE ROAD LEFT TO MBALANE ROAD (PICK UP PASSENGERS), LEFT TO IBHUCE DRIVE PICK AND DROP, RIGHT TO INGCEBO DRIVE PICK AND DROP, RIGHT TO MTHELEKISI (PICK AND DROP), RIGHT TO MADAMFANA (PICK AND DROP), RIGHT TO IBHUCE DRIVE (PICK AND DROP), LEFT TO INGCEBO DRIVE (PICK AND DROP), RIGHT TO NDIYAZANA (PICK AND DROP), LEFT TO INGCEBO DRIVE (PICK UP PASSENGERS), RIGHT TO INTSISHO PASS NTUZUMA POLICE STATION LEFT TO UNNAMED ROAD RIGHT TO IBHUCE (PICK UP PASSENGERS) RIGHT TO XAMU (PICK UP), LEFT TO IHOBHE PICK AND DROP PASSENGERS), LEFT TO ITHENDELE DRIVE (PICK AND DROP) AND TURN BACK TO ENGEN GARAGE WITH ITHENDELE DRIVE (PICK UP PASSENGERS) LEFT TO IVONDWE (PICK AND DROP), RIGHT TO BUHLE BODWA WALK (PICK AND DROP), RETURN WITH BUHLE BODWA WALK (PICK AND DROP) LEFT TO IVONDWE (PICK AND DROP) LEFT TO ITHENDELE DRIVE (PICK AND DROP) LEFT TO BHEKUZULU DRIVE (PICK AND DROP), RETURN AND WHEN REACHING SANDLWANA DRIVE, LEFT TO ITHENDELE DRIVE (PICK AND DROP) PASS NTUZUMA TAXI RANK, LEFT TO KING DINUZULU DRIVE (PICK AND DROP), AND TURN TO SINAMUVA DRIVE (PICK AND DROP), RETURN TO KING DINUZULU DRIVE (PICK AND DROP), LEFT TO XOLANI NGCOBO WALK (PICK AND DROP) RIGHT TO SIQUBUQUBU ROAD (PICK AND DROP), RIGHT TO UNNAMED ROAD (PICK AND DROP), RIGHT TO NKATHAZO ROAD (NEW ROAD- PICK AND DROP), TURN RIGHT THEN IMMEDIATE LEFT TO ITHENDELE DRIVE (PICK UP AND DROP), THEN LEFT TO NTUZUMA ACCESS (NHLUNGWANE) PICK AND DROP, RIGHT TO M25 ,TO HUNSLET ROAD AND RIGHT TO ABERDINE ROAD , PICK AND DROP AND RETURN TO NTUZUMA ON THE SAME ROUTE.</p>



transport

Department:
Transport
Province of KwaZulu-Natal

GAZETTE

LGKZNG38-2019-JAN

REGION: ALL

12.12 NTUZUMA TO KWAMASHU

FROM NTUZUMA TAXI RANK TO IHOBHE ROAD LEFT TO MBALANE ROAD (PICK UP PASSENGERS), LEFT TO IBHUCE DRIVE PICK AND DROP, RIGHT TO INGCEBO DRIVE PICK AND DROP, RIGHT TO MTHELEKISI (PICK AND DROP), RIGHT TO MADAMFANA (PICK AND DROP), RIGHT TO IBHUCE DRIVE (PICK AND DROP), LEFT TO INGCEBO DRIVE (PICK AND DROP), RIGHT TO NDIYAZANA (PICK AND DROP), LEFT TO INGCEBO DRIVE (PICK UP PASSENGERS), RIGHT TO INTSISHO PASS NTUZUMA POLICE STATION LEFT TO UNNAMED ROAD RIGHT TO IBHUCE (PICK UP PASSENGERS) RIGHT TO XAMU (PICK UP), LEFT TO IHOBHE PICK AND DROP PASSENGERS, LEFT TO ITHENDELE DRIVE (PICK AND DROP) AND TURN BACK TO ENGEN GARAGE WITH ITHENDELE DRIVE (PICK UP PASSENGERS) LEFT TO IVONDWE (PICK AND DROP), RIGHT TO BUHLE BODWA WALK (PICK AND DROP), RETURN WITH BUHLE BODWA WALK (PICK AND DROP) LEFT TO IVONDWE (PICK AND DROP) LEFT TO ITHENDELE DRIVE (PICK AND DROP) LEFT TO BHEKUZULU DRIVE (PICK AND DROP), RETURN AND WHEN REACHING SANDLWANA DRIVE, LEFT TO ITHENDELE DRIVE (PICK AND DROP) PASS NTUZUMA TAXI RANK, LEFT TO KING DINUZULU DRIVE (PICK AND DROP), AND TURN BACK TO SINAMUVA DRIVE (PICK AND DROP), RETURN TO KING DINUZULU DRIVE (PICK AND DROP), LEFT TO XOLANI NGCOBO WALK (PICK AND DROP) RIGHT TO SIQUBUQUBU ROAD (PICK AND DROP), RIGHT TO UNNAMED ROAD (PICK AND DROP), RIGHT TO NKATHAZO ROAD (NEW ROAD-PICK AND DROP), TURN RIGHT THEN IMMEDIATE LEFT TO ITHENDELE DRIVE (PICK UP AND DROP), THEN LEFT TO NTUZUMA ACCESS (NHLUNGWANE) PICK AND DROP, INTO ITHENDELE DRIVE , JOIN LINDA ROAD (NO PICKING UP AND DROPPING OF PASSENGERS) RIGHT TO BHEJANE ROAD (NO PICKING AND DROPPING) LEFT TO LINDA NZAMA ROAD , INTO KWAMASHU TAXI RANK AND RETURN TO NTUZUMA ON THE SAME ROUTE.

12.13 NTUZUMA TO UMHLANGA ROCKS

FROM NTUZUMA TAXI RANK TO IHOBHE ROAD LEFT TO MBALANE ROAD (PICK UP PASSENGERS), LEFT TO IBHUCE DRIVE PICK AND DROP, RIGHT TO INGCEBO DRIVE PICK AND DROP, RIGHT TO MTHELEKISI (PICK AND DROP), RIGHT TO MADAMFANA (PICK AND DROP), RIGHT TO IBHUCE DRIVE (PICK AND DROP), LEFT TO INGCEBO DRIVE (PICK AND DROP), RIGHT TO NDIYAZANA (PICK AND DROP), LEFT TO INGCEBO DRIVE (PICK UP PASSENGERS), RIGHT TO INTSISHO PASS NTUZUMA POLICE STATION LEFT TO UNNAMED ROAD RIGHT TO IBHUCE (PICK UP PASSENGERS) RIGHT TO XAMU (PICK UP), LEFT TO IHOBHE PICK AND DROP PASSENGERS, LEFT TO ITHENDELE DRIVE (PICK AND DROP) AND TURN TO ENGEN GARAGE WITH ITHENDELE DRIVE (PICK UP PASSENGERS) LEFT TO IVONDWE (PICK AND DROP), RIGHT TO BUHLE BODWA WALK (PICK AND DROP), RETURN WITH BUHLE BODWA WALK (PICK AND DROP) LEFT TO IVONDWE (PICK AND DROP), LEFT TO ITHENDELE DRIVE (PICK AND DROP) LEFT TO BHEKUZULU DRIVE (PICK AND DROP), RETURN AND WHEN REACHING SANDLWANA DRIVE, LEFT TO ITHENDELE DRIVE (PICK AND DROP) PASS NTUZUMA TAXI RANK, LEFT TO KING DINUZULU DRIVE (PICK AND DROP), AND TURN BACK TO SINAMUVA DRIVE (PICK AND DROP), RETURN TO KING DINUZULU DRIVE (PICK AND DROP), LEFT TO XOLANI NGCOBO WALK (PICK AND DROP) RIGHT TO SIQUBUQUBU ROAD (PICK AND DROP), RIGHT TO UNNAMED ROAD (PICK AND DROP), RIGHT TO NKATHAZO ROAD (NEW ROAD- PICK AND DROP), TURN RIGHT THEN IMMEDIATE LEFT TO ITHENDELE DRIVE (PICK UP AND DROP), THEN LEFT TO NTUZUMA ACCESS (NHLUNGWANE) PICK AND DROP, RIGHT TO M25 , LEFT TO N2 , LEFT TO M41, RIGHT WITH M41 AND OFF RAMP TO M12, LEFT WITH M12 , INTO TRAFFIC CIRCLE ,RIGHT TO UMHLANGA ROCKS DRIVE LEFT TO TANAGER WAY INTO UMHLANGA TAXI RANK AND RETURN TO NTUZUMA ON THE SAME ROUTE.

RETURN 2

FROM UMHLANGA TAXI RANK RIGHT TO CHATWEL , RIGHT TO UMHLANGA ROCKS DRIVE , BECOMES LIGHTHOUSE STREET , LEFT TO M12 , RIGHT TO M41 , INTO N2 , OFF RAMP, RIGHT TO M25.



transport

Department:
Transport
Province of KwaZulu-Natal

GAZETTE

LGKZNG38-2019-JAN

REGION: ALL

12.14 NTUZUMA TO VERULAM.

FROM NTUZUMA TAXI RANK TO IHOBHE ROAD LEFT TO MBALANE ROAD (PICK UP PASSENGERS), LEFT TO IBHUCE DRIVE PICK AND DROP, RIGHT TO INGCEBO DRIVE PICK AND DROP, RIGHT TO MTHELEKISI (PICK AND DROP), RIGHT TO MADAMFANA (PICK AND DROP), RIGHT TO IBHUCE DRIVE (PICK AND DROP), LEFT TO INGCEBO DRIVE (PICK AND DROP), RIGHT TO NDIYAZANA (PICK AND DROP), LEFT TO INGCEBO DRIVE (PICK UP PASSENGERS), RIGHT TO INTSISHO PASS NTUZUMA POLICE STATION LEFT TO UNNAMED ROAD RIGHT TO IBHUCE (PICK UP PASSENGERS) RIGHT TO XAMU (PICK UP), LEFT TO IHOBHE PICK AND DROP PASSENGERS), LEFT TO ITHENDELE DRIVE (PICK AND DROP) AND TURN BACK TO ENGEN GARAGE WITH ITHENDELE DRIVE (PICK UP PASSENGERS) LEFT TO IVONDWE (PICK AND DROP), RIGHT TO BUHLE BODWA WALK (PICK AND DROP), RETURN WITH BUHLE BODWA WALK (PICK AND DROP) LEFT TO IVONDWE (PICK AND DROP) LEFT TO ITHENDELE DRIVE (PICK AND DROP) LEFT TO BHEKUZULU DRIVE (PICK AND DROP), RETURN AND WHEN REACHING SANDLWANA DRIVE, LEFT TO ITHENDELE DRIVE (PICK AND DROP) PASS NTUZUMA TAXI RANK, LEFT TO KING DINUZULU DRIVE (PICK AND DROP) AND TURN TO SINAMUVA DRIVE (PICK AND DROP), RETURN TO KING DINUZULU DRIVE (PICK AND DROP), LEFT TO XOLANI NGCOBO WALK (PICK AND DROP) RIGHT TO SIQUBUQUBU ROAD (PICK AND DROP), RIGHT TO UNNAMED ROAD (PICK AND DROP), RIGHT TO NKATHAZO ROAD (NEW ROAD-PICK AND DROP), TURN RIGHT THEN IMMEDIATE LEFT TO ITHENDELE DRIVE (PICK UP AND DROP), THEN LEFT TO NTUZUMA ACCESS (NHLUNGWANE) PICK AND DROP, RIGHT TO M25 OFF RAMP AND TURN TO R102 (MT. EDGE COME) PASS OTTAWA (DROP OFF ONLY), LEFT TO M27 INTO IRELAND STREET TO IRELAND STREET TAXI RANK AND RETURN ON THE SAME ROUTE.

12.15 NTUZUMA TO PINETOWN

FROM NTUZUMA TAXI RANK TO IHOBHE ROAD LEFT TO MBALANE ROAD (PICK UP PASSENGERS), LEFT TO IBHUCE DRIVE PICK AND DROP, RIGHT TO INGCEBO DRIVE PICK AND DROP, RIGHT TO MTHELEKISI (PICK AND DROP), RIGHT TO MADAMFANA (PICK AND DROP), RIGHT TO IBHUCE DRIVE (PICK AND DROP), LEFT TO INGCEBO DRIVE (PICK AND DROP), RIGHT TO NDIYAZANA (PICK AND DROP), LEFT TO INGCEBO DRIVE (PICK UP PASSENGERS), RIGHT TO INTSISHO PASS NTUZUMA POLICE STATION LEFT TO UNNAMED ROAD RIGHT TO IBHUCE (PICK UP PASSENGERS) RIGHT TO XAMU (PICK UP), LEFT TO IHOBHE (PICK AND DROP PASSENGERS), LEFT TO ITHENDELE DRIVE (PICK AND DROP) AND TURN TO ENGEN GARAGE WITH ITHENDELE DRIVE (PICK UP PASSENGERS) LEFT TO IVONDWE (PICK AND DROP), RIGHT TO BUHLE BODWA WALK (PICK AND DROP), RETURN WITH BUHLE BODWA WALK (PICK AND DROP) LEFT TO IVONDWE (PICK AND DROP) LEFT TO ITHENDELE DRIVE (PICK AND DROP) LEFT TO BHEKUZULU DRIVE (PICK AND DROP), RETURN AND WHEN REACHING SANDLWANA DRIVE, LEFT TO ITHENDELE DRIVE (PICK AND DROP) PASS NTUZUMA TAXI RANK, LEFT TO KING DINUZULU DRIVE (PICK AND DROP) AND TURN TO SINAMUVA DRIVE (PICK AND DROP), RETURN TO KING DINUZULU DRIVE (PICK AND DROP), LEFT TO XOLANI NGCOBO WALK (PICK AND DROP) RIGHT TO SIQUBUQUBU ROAD (PICK AND DROP), RIGHT TO UNNAMED ROAD (PICK AND DROP), RIGHT TO NKATHAZO ROAD (NEW ROAD-PICK AND DROP), TURN RIGHT THEN IMMEDIATE LEFT TO ITHENDELE DRIVE (PICK UP AND DROP), THEN LEFT TO NTUZUMA ACCESS (NHLUNGWANE) PICK AND DROP, RIGHT TO M25, RIGHT TO N2, OFF RAMP TO M19, INTO ST. JOHNS AVENUE RIGHT TO JOSIAH GUMEDE ROAD LEFT TO MOODIE STREET, RIGHT TO HILL STREET, INTO HILL STREET TAXI RANK AND RETURN ON THE SAME ROUTE.

RETURN.

FROM HILL STREET TAXI RANK, LEFT TO MOODIE STREET, RIGHT TO JOSIAH GUMEDE STREET, LEFT TO BERMS ROAD, RIGHT TO M19, OFF RAMP TO N2, OFF RAMP TO M25, LEFT TO NTUZUMA ACCESS, PICK AND DROP, RIGHT TO ITHENDELE DRIVE, PICK AND DROP PASS NKATHAZO ROAD, PICK AND DROP AROUND NTUZUMA UNITS UNTILL REACHING NTUZUMA TAXI RANK.



transport

Department:
Transport
Province of KwaZulu-Natal

GAZETTE

LGKZNG38-2019-JAN

REGION: ALL

1) Application Number: APP0107068	2) Gazette Number: LGKZNG38-2019-JAN
3) Applicant: LJ MTOLO ID NO. 6306075609086 Association: NOT AVAILABLE	4) Applicant Address: P O BOX 1062 RICHMOND 3780
5) Existing Licence Holder: NOT APPLICABLE ID NO. NOT APPLICABLE	6) Existing Licence Holder Address: NOT APPLICABLE
7) Type of application: NEW OPERATING LICENCE	8) Operating Licence Number: NOTAVAILABLE
9) Vehicle Type: OTHER	10) 1 X 0 (SEATED)
11) Region: UMGUNGUNDLOVU	
12.1	<p>RICHMOND SHEPSTONE ROAD TO BERNARD MIZEKI PRIMARY SCHOOL</p> <p>RICHMOND SHEPSTONE ROAD JOIN BYRNE ROAD, PICK UP AT STONE RIDGE FARM GATE, TURN RIGHT TO OAKS HOTEL, PASS ILLOVO NEK, PICK UP AT ROSE COTTAGE FARM GATE, PICK UP AT PALL MALL FARM GATE, PICK UP AT WINTERS HAVEN FARM GATE, PASS THE OAK STONE, PICK UP AT EDEN BYNIE FARM GATE (FROM BYRNE) RETURN TO THE SAME ROUTE AND CONTINUE TO GENGESHE TAKE LOCAL ROAD, PICK UP AT HOUSE NO.122, PICK UP AT HOUSE NO.1276, PICK UP AT HOUSE NO.3030, PICK UP AT HOUSE NO.30421, PICK UP AT HOUSE NO.50231, PICK UP AT HOUSE NO.50321, TURN RIGHT TO RICHMOND ROAD THEN JOIN SHEPSTONE STREET, TURN LEFT TO CAMPBELL STREET, TURN RIGHT TO HARDING STREET, DROP AT RICHMOND COMBINED SCHOOL AND CONTINUE TO NELSON STREET AND TURN LEFT TO PRINCESS STREET, STRAIGHT TO RICHMOND PRIMARY SCHOOL AND DROP OFF AND CONTINUE TO HOPEWELL AREA. PICK UP AT HOUSE NO.1124, PICK UP AT HOUSE NO.1134, PICK UP HOUSE NO.1352, PICK UP HOUSE NO.41251, PICK AT HOUSE NO.41255, PICK UP AT HOUSE NO.51253, TAKE MT. PLEASANT ROAD, TURN LEFT THORNVILLE ROAD, TURN LEFT R56, PICK UP AT WINDOR PARK GATE FARM, PICK UP AT IMBALI GROWERS FARM GATE, PICK UP AT SUGAR HILL STABLES FARM GATE, HIDDEN VALLEY FARM GATE, PICK UP AT D767 ENTRANCE, PICK UP AT DANWOOD FARM GATE, WOODLANDS FARM GATE, PICK UP AT BLACKWOOD FARM GATE, TURN RIGHT TO DURBAN ROAD, JOIN CHILLEY STREET, TURN RIGHT TO HARDING STREET, DROP AT RICHMOND COMBINED SCHOOL AND BACK TO CHILLEY STREET, TURN RIGHT TO CHILLEY STREET, TURN LEFT TO ALBERT STREET AND DROP AT BERNARD MIZEKI PRIMARY SCHOOL AND TURN LEFT TO CHILLEY STREET AND TURN LEFT TO BEAULIEU STREET HOLDING AREA FROM 13H30 TO 15H00 FROM BERNARD MIZEKI THEN VISA VERSA FROM THE MORNING ROUTE.</p>



transport

Department:
Transport
Province of KwaZulu-Natal

GAZETTE

LGKZNG38-2019-JAN

REGION: ALL

1) Application Number: APP0107091	2) Gazette Number: LGKZNG38-2019-JAN
3) Applicant: DL NGCOBO ID NO. 7507175319083 Association: UMGABABA SUBURB TAXI OWNERS ASSOCIATION	4) Applicant Address: 9 KEW ROAD AMANZIMTOTI KWA-ZULU NATAL 4126
5) Existing Licence Holder: NOT APPLICABLE ID NO. NOT APPLICABLE	6) Existing Licence Holder Address: NOT APPLICABLE
7) Type of application: NEW OPERATING LICENCE	8) Operating Licence Number: NOTAVAILABLE
9) Vehicle Type: MINIBUS	10) 1 X 15 (SEATED) + 15 (STANDING)
11) Region: NINGIZMU 1	
12.1	ILFRACOMBE STATION ON R102 PICK AND DROP, TURN RIGHT A83312 PICK AND DROP, TURN AROUND ON A8331 PICK AND DROP, TURN LEFT R102, PROCEED NORTHBOUND PICK AND DROP, EITHER TURN LEFT ON P97 OR TURN LEFT ON D1062 PICK AND DROP, TURN RIGHT P197 PICK AND DROP, TURN LEFT P728 PICK AND DROP, TURN AROUND AT AFRICA CHURCH PICK AND DROP, TURN LEFT P197 PICK AND DROP, TURN RIGHT P578 PICK AND DROP, TURN RIGHT R102, TURN AROUND AT UMGABABA STATION PICK AND DROP, TURN LEFT P578 PICK AND DROP PROCEED R102 NORTHBOUND PICK AND DROP, TURN LEFT P578 PICK AND DROP, TURN RIGHT N2, TURN LEFT ADAMS ROAD, TURN RIGHT R102/ KINGSWAY ROAD AND PICK AND DROP, BECOMING PROSPECTON ROAD, TURN LEFT OLD MAIN ROAD, TURN RIGHT ALEXANDRA AVENUE, TURN AROUND AT THE ISIPINGO TAXI RANK ON ALEXANDRA AVENUE, TURN LEFT OLD MAIN ROAD, TURN AROUND AT THE ISIPINGO TAXI RANK ON ALEXANDRA AVENUE, TURN LEFT OLD MAIN ROAD, TURN RIGHT R102, TURN LEFT TO N2, TURN LEFT M4/ ALBERT LUTHULI HIGHWAY, TURN LEFT MOORE ROAD, TURN RIGHT WARWICK AVENUE OFF LOADING, TURN RIGHT WEST STREET, RIGHT INTO BROAD STREET, RIGHT INTO SMITH STREET, TURN RIGHT INTO RUSSELL STREET, TURN LEFT AT ALEXANDRA STREET, LEFT M4 AND RETURN ON THE SAME ROUTE AS THE FORWARD TRIP.
12.2	ISIPHINGO TO UMKHOMAS. FROM ISIPHINGO 'C' RANK ALEXANDER AVENUE, TURN LEFT THOMAS LANE, TURN RIGHT CHURCH LANE, TURN LEFT OLD MAIN ROAD, TURN RIGHT TO PROSPECTON ROAD, ON PROSPECTON EITHER TURN RIGHT N2, LEFT ADAMS ROAD, RIGHT KINGSWAY ROAD, OR PROCEED ALONG PROSPECTON ROAD BECOMING KINGSWAY ROAD/ R102, PICK AND DROP AT AMAZIMTOTI RAILWAY STATION, PROCEED ALONG R102 AND DROP AT WINKELSPRUIT, LEFT INTO UMGABABA RAILWAY STATION, PICK AND DROP, RETURN BACK TO R102, PROCEED ALONG R102, PROCEED ALONG R102 SOUTHBOUND, TURN RIGHT P578 PICK AND DROP. TURN LEFT P197 PICK AND DROP, TURN RIGHT P728 , PICK AND DROP ON P197 EITHER TURN LEFT ON D1062 OR TURN RIGHT P97 PICK AND DROP ALONG BOTH ROADS AND TURN RIGHT R102, PROCEED ALONG R102 PASS IIFRACOMBE RAILWAY STATION PICK AND DROP, TURN RIGHT A83303, TURN RIGHT A83307, TURN LEFT A8327, TURN AROUND ON A83272, TURN RIGHT R102, TURN LEFT MOODIE STREET, TURN LEFT BARROW STREET, TURN RIGHT HARVEY STREET, TURN RIGHT BISSET STREET, TURN PATTERSON STREET AND RANK OUTSIDE BRIAN SUPERMARKET AND RETURN BACK ON SAME ROUTE.
12.3	UMGABABA TO ISIPINGO. FROM TAXI RANK AT UMGABABA RAILWAY STATION, TURN RIGHT R102, PROCEED ON R102 NORTHBOUND PICK AND DROP, TURN LEFT P578 PICK AND DROP, TURN RIGHT N2, TURN LEFT ADAMS ROAD, TURN RIGHT R102 / KINGSWAY ROAD NORTHBOUND PICK AND DROP, TURN RIGHT ALEXANDRA AVENUE TO ISIPINGO C RANK AND RETURN BACK ON THE SAME ROUTE. OR. PROCEED ON R102 PICK AND DROP, PASS KARRIDENE STATION PICK AND DROP, TURN RIGHT ARAUCARIA ROAD PICK AND DROP, TURN AROUND AT KINGSBURGH CENTRE PICK AND DROP, PROCEED ON R102 NORTHBOUND, PASS WARNER BEACH PICK AND DROP, PASS DOONSDALE STATION PICK AND DROP, PASS AMAZIMTOTI STATION PICK AND DROP, BECOMING PROSPECTON ROAD PICK AND DROP, TURN LEFT OLD MAIN ROAD, TURN RIGHT ALEXANDRA AVENUE AND ISIPINGO C RANK AND RETURN ON THE SAME ROUTE.



transport

Department:
Transport
Province of KwaZulu-Natal

GAZETTE

LGKZNG38-2019-JAN

REGION: ALL

1) Application Number: APP0107092	2) Gazette Number: LGKZNG38-2019-JAN
3) Applicant: DL NGCOBO ID NO. 7507175319083 Association: UMGABABA SUBURB TAXI OWNERS ASSOCIATION	4) Applicant Address: 9 KEW ROAD AMANZIMTOTI KWA-ZULU NATAL 4126
5) Existing Licence Holder: NOT APPLICABLE ID NO. NOT APPLICABLE	6) Existing Licence Holder Address: NOT APPLICABLE
7) Type of application: NEW OPERATING LICENCE	8) Operating Licence Number: NOTAVAILABLE
9) Vehicle Type: MINIBUS	10) 1 X 15 (SEATED) + 0 (STANDING)
11) Region: NINGIZMU 1	
12.1	ILFRACOMBE STATION ON R102 PICK AND DROP, TURN RIGHT A83312 PICK AND DROP, TURN AROUND ON A8331 PICK AND DROP, TURN LEFT R102, PROCEED NORTHBOUND PICK AND DROP, EITHER TURN LEFT ON P97 OR TURN LEFT ON D1062 PICK AND DROP, TURN RIGHT P197 PICK AND DROP, TURN LEFT P728 PICK AND DROP, TURN AROUND AT AFRICA CHURCH PICK AND DROP, TURN LEFT P197 PICK AND DROP, TURN RIGHT P578 PICK AND DROP, TURN RIGHT R102, TURN AROUND AT UMGABABA STATION PICK AND DROP, TURN LEFT P578 PICK AND DROP PROCEED R102 NORTHBOUND PICK AND DROP, TURN LEFT P578 PICK AND DROP, TURN RIGHT N2, TURN LEFT ADAMS ROAD, TURN RIGHT R102/ KINGSWAY ROAD AND PICK AND DROP, BECOMING PROSPECTON ROAD, TURN LEFT OLD MAIN ROAD, TURN RIGHT ALEXANDRA AVENUE, TURN AROUND AT THE ISIPINGO TAXI RANK ON ALEXANDRA AVENUE, TURN LEFT OLD MAIN ROAD, TURN AROUND AT THE ISIPINGO TAXI RANK ON ALEXANDRA AVENUE, TURN LEFT OLD MAIN ROAD, TURN RIGHT R102, TURN LEFT TO N2, TURN LEFT M4/ ALBERT LUTHULI HIGHWAY, TURN LEFT MOORE ROAD, TURN RIGHT WARWICK AVENUE OFF LOADING, TURN RIGHT WEST STREET, RIGHT INTO BROAD STREET, RIGHT INTO SMITH STREET, TURN RIGHT INTO RUSSELL STREET, TURN LEFT AT ALEXANDRA STREET, LEFT M4 AND RETURN ON THE SAME ROUTE AS THE FORWARD TRIP.
12.2	ISIPHINGO TO UMKHOMAAS. FROM ISIPHINGO 'C' RANK ALEXANDER AVENUE, TURN LEFT THOMAS LANE, TURN RIGHT CHURCH LANE, TURN LEFT OLD MAIN ROAD, TURN RIGHT TO PROSPECTON ROAD, ON PROSPECTON EITHER TURN RIGHT N2, LEFT ADAMS ROAD, RIGHT KINGSWAY ROAD, OR PROCEED ALONG PROSPECTON ROAD BECOMING KINGSWAY ROAD/ R102, PICK AND DROP AT AMAZIMTOTI RAILWAY STATION, PROCEED ALONG R102 AND DROP AT WINKELSPRUIT, LEFT INTO UMGABABA RAILWAY STATION, PICK AND DROP, RETURN BACK TO R102, PROCEED ALONG R102, PROCEED ALONG R102 SOUTHBOUND, TURN RIGHT P578 PICK AND DROP. TURN LEFT P197 PICK AND DROP, TURN RIGHT P728 , PICK AND DROP ON P197 EITHER TURN LEFT ON D1062 OR TURN RIGHT P97 PICK AND DROP ALONG BOTH ROADS AND TURN RIGHT R102, PROCEED ALONG R102 PASS IIFRACOMBE RAILWAY STATION PICK AND DROP, TURN RIGHT A83303, TURN RIGHT A83307, TURN LEFT A8327, TURN AROUND ON A83272, TURN RIGHT R102, TURN LEFT MOODIE STREET, TURN LEFT BARROW STREET, TURN RIGHT HARVEY STREET, TURN RIGHT BISSET STREET, TURN PATTERSON STREET AND RANK OUTSIDE BRIAN SUPERMARKET AND RETURN BACK ON SAME ROUTE.
12.3	UMGABABA TO ISIPINGO. FROM TAXI RANK AT UMGABABA RAILWAY STATION, TURN RIGHT R102, PROCEED ON R102 NORTHBOUND PICK AND DROP, TURN LEFT P578 PICK AND DROP, TURN RIGHT N2, TURN LEFT ADAMS ROAD, TURN RIGHT R102 / KINGSWAY ROAD NORTHBOUND PICK AND DROP, TURN RIGHT ALEXANDRA AVENUE TO ISIPINGO C RANK AND RETURN BACK ON THE SAME ROUTE. OR. PROCEED ON R102 PICK AND DROP, PASS KARRIDENE STATION PICK AND DROP, TURN RIGHT ARAUCARIA ROAD PICK AND DROP, TURN AROUND AT KINGSBURGH CENTRE PICK AND DROP, PROCEED ON R102 NORTHBOUND, PASS WARNER BEACH PICK AND DROP, PASS DOONSDALE STATION PICK AND DROP, PASS AMAZIMTOTI STATION PICK AND DROP, BECOMING PROSPECTON ROAD PICK AND DROP, TURN LEFT OLD MAIN ROAD, TURN RIGHT ALEXANDRA AVENUE AND ISIPINGO C RANK AND RETURN ON THE SAME ROUTE.



transport

Department:
Transport
Province of KwaZulu-Natal

GAZETTE

LGKZNG38-2019-JAN

REGION: ALL

1) Application Number: APP0107093	2) Gazette Number: LGKZNG38-2019-JAN
3) Applicant: DM MDLANGATHI ID NO. 4608015343086 Association: KWAMNYANDU TAXI OWNERS ASSOCIATION	4) Applicant Address: P 402 UMLAZI TOWN SHIP 4066
5) Existing Licence Holder: NOT APPLICABLE ID NO. NOT APPLICABLE	6) Existing Licence Holder Address: NOT APPLICABLE
7) Type of application: NEW OPERATING LICENCE	8) Operating Licence Number: 1268313
9) Vehicle Type: MINIBUS TAXI	10) 1 X 9-16 (SEATED) + 0 (STANDING)
11) Region: NINGIZMU 2	
12.1	FROM KWAMNYANDU TAXI RANK TO POINTS WITHIN THE PROVINCE OF KWAZULU-NATAL ONLY. NO PICKING UP OR SETTING DOWN OF PASSENGER EN ROUTE.
12.2	FROM Z RANK, JOIN SPINAL ROAD, TURN RIGHT INTO SIMELNANE ROAD, TURN RIGHT INTO DINIZULU GROVE, TURN RIGHT INTO BHUBESI PLACE AA, TURN RIGHT INTO NGWENYA GROVE, TURN RIGHT INTO BOYI SIMELANE AVENUE, LEFT INTO MUGABE ROAD, LEFT INTO SOUTH SPINAL ROAD AND PROCEED AS PER ROUTE 5.
12.3	UMLAZI SECTION Z TO DURBAN METRO FROM Z RANK, JOIN SOUTH SPINAL ROAD, TURN RIGHT INTO CHICAGO CRESCENT AA AND RETURN RIGHT INTO SOUTH SPINAL ROAD TO CC SECTION, SOUTH SPINAL ROAD, TURN INTO BHAMBATHA STREET, TURN INTO SHAKA CIRCLE (BB). TURN RIGHT INTO BHAMBATHA STREET, TURN LEFT INTO JEQE LN, TURN RIGHT INTO MAFUKUZELA STREET, TURN LEFT INTO MSQHOBIZA CRESCENT, TURN LEFT INTO MNYANDU ROAD, TURN RIGHT INTO NANDI ROAD, LEFT INTO MAFUKUZELA STREET, RIGHT INTO JEQE LN, LEFT INTO SOUTH SPINAL ROAD AND PROCEED AND PROCEED AS PER ROUTE 5.
12.4	UMLAZI SECTION Z TO DURBAN METRO FROM Z RANK JOIN ROAD 2403 TO PHASE 4.5.6.7.8, LEFT INTO ROAD 2456 INTO ROAD 2474 AND RETURN ALONG ROAD 2456, RIGHT INTO ROAD 2403, RIGHT INTO 107159, RIGHT INTO SOUTH SPINAL ROAD, TURN INTO (MR60), UMBUMBULU ROAD TO Y SECTION PHILANI AREA AND RETURN, TURN LEFT INTO MR60, RIGHT INTO ROAD 2103 U SECTION, TURN LEFT INTO ROAD 2108, RIGHT INTO MAYIBUYE DRIVE, TURN LEFT INTO GUM TREE CRESCENT, JOIN MAYIBUYE DRIVE AND PROCEED AS PER ROUTE 5.
12.5	UMLAZI SECTION Z TO DURBAN METRO FROM Z RANK JOIN MKHIWANE STREET, LEFT INTO MAYIBUYE DRIVE, TURN RIGHT INTO ROAD 1603, TURN RIGHT INTO UMDLEBE ROAD, RIGHT INTO BANANA ROAD, LEFT JOIN UMDLEBE ROAD, RIGHT INTO ROAD 1603 INTO ROAD 1703, 1702, UNIT 17, TURN RIGHT, JOIN MANGOSUTHU HIGHWAY AND PROCEED AS PER ROUTE 5.



transport

Department:
Transport
Province of KwaZulu-Natal

GAZETTE

LGKZNG38-2019-JAN

REGION: ALL

12.6 UMLAZI SECTION Z TO DURBAN METRO

5.1. FROM Z RANK, JOIN SOUTH SPINAL ROAD, LEFT INTO ROAD 2631 INTO KING SENZANGAKHONA CLOSE AND RETURN RIGHT INTO SOUTH SPINAL ROAD, TURN RIGHT INTO ROAD 2403, INTO MAYIBUYE STREET, TURN LEFT INTO PHAMBILI ROAD, P SECTION, TURN RIGHT INTO MAYIBUYE DRIVE, TURN LEFT INTO ROAD 421 AND JOIN MANGOSUTHU HIGHWAY, V ROBOT, PASS EZIMBUZINI, PASS MSHIYENI HOSPITAL, PASS REUNION, JOIN M30, JOIN M4 FREEWAY TO DURBAN INTO WEST STREET TO POINT ROAD, TURN LEFT INTO FIELD STREET, TURN LEFT INTO PINE STREET, ALONG KINGSGATE TO MARKET, TO RANK 101/50 AND RETURN ALONG THE SAME ROUTE IN REVERSE.

5.2. FROM Z RANK JOIN MKHIWANE STREET, LEFT INTO MAYIBUYE DRIVE, TURN RIGHT INTO ROAD 1603, INTO EPHRAIM MDALA INTO MAPHUMULO ROAD, RIGHT INTO MANGOSUTHU HIGHWAY TO SOUTH COAST ROAD PASS WEMA, MOBENI, CLAIRWOOD, LEFT INTO EDWIN SWALES VCDRIVE RIGHT INTO SARNIA ROAD, INTO UMBILO ROAD, RIGHT INTO BEREA ROAD, LEFT INTO WARWICK AVENUE, RIGHT INTO ALICE STREET, RIGHT INTO MARKET ROAD AND PROCEED TO MARKET RANK 101/50, AND RETURN.

5.3. FROM MANGOSUTHU HIGHWAY, RIGHT INTO ROAD NO.12 AND PROCEED TURNING LEFT INTO EZIMBUZINI TAXI RANK OR PROCEED JOINING OLD SOUTH COAST ROAD, RIGHT INTO SOUTH COAST ROAD, PROCEED TO JOIN M4 INKOSI ALBERT LUTHULI FREEWAY AND PROCEED TO RANK 101/50.

5.4. FROM MANGOSUTHU HIGHWAY TURN LEFT INTO OFF RAMP "TO MSHIYENI HOSPITAL AND TURNING LEFT INTO AN ONRAMP TO MANGOSUTHU HIGHWAY INTO SOUTH COAST ROAD AND PROCEED TO THE M4 (INKOSI ALBERT LUTHULI FREEWAY). LEFT INTO MOORE ROAD OFF RAMP INTO WARWICK AVENUE, RIGHT INTO ALICE STREET, RIGHT INTO MARKET ROAD AND PROCEED TO RANK 101/50 ON MARKET ROAD.

ALTERNATIVE

5.5. FROM M4 RIGHT INTO WEST STREET INTO POINT ROAD, RIGHT INTO BAY TERRACE, RIGHT INTO STANGER STREET, LEFT INTO ORDNANCE ROAD, INTO LEOPARD STREET, INTO WARWICK AVENUE, RIGHT INTO ALICE STREET, RIGHT INTO MARKET ROAD AND PROCEED TO RANK 101/50 ON MARKET ROAD AND RETURN SUBSTANTIALLY ALONG THE SAME ROUTE IN REVERSE.

5.6. FROM M4 LEFT INTO MOORE ROAD OFF RAMP INTO WARWICK AVENUE, RIGHT INTO ALICE STREET, RIGHT INTO GREYSTREET, RIGHT INTO QUEEN STREET AND PROCEED TO RANK ON QUEEN OUTSIDE THE CATHEDRAL, RANK 101 AND RETURN SUBSTANTIALLY ALONG THE SAME ROUTE IN REVERSE.



transport

Department:
Transport
Province of KwaZulu-Natal

GAZETTE

LGKZNG38-2019-JAN

REGION: ALL

1) Application Number: APP0107097	2) Gazette Number: LGKZNG38-2019-JAN
3) Applicant: DL NGCOBO ID NO. 7507175319083 Association: UMGABABA SUBURB TAXI OWNERS ASSOCIATION	4) Applicant Address: 9 KEW ROAD AMANZIMTOTI KWA-ZULU NATAL 4126
5) Existing Licence Holder: NOT APPLICABLE ID NO. NOT APPLICABLE	6) Existing Licence Holder Address: NOT APPLICABLE
7) Type of application: NEW OPERATING LICENCE	8) Operating Licence Number: NOTAVAILABLE
9) Vehicle Type: MINIBUS	10) 1 X 15 (SEATED) + 0 (STANDING)
11) Region: NINGIZMU 1	
12.1	ILFRACOMBE STATION ON R102 PICK AND DROP, TURN RIGHT A83312 PICK AND DROP, TURN AROUND ON A8331 PICK AND DROP, TURN LEFT R102, PROCEED NORTHBOUND PICK AND DROP, EITHER TURN LEFT ON P97 OR TURN LEFT ON D1062 PICK AND DROP, TURN RIGHT P197 PICK AND DROP, TURN LEFT P728 PICK AND DROP, TURN AROUND AT AFRICA CHURCH PICK AND DROP, TURN LEFT P197 PICK AND DROP, TURN RIGHT P578 PICK AND DROP, TURN RIGHT R102, TURN AROUND AT UMGABABA STATION PICK AND DROP, TURN LEFT P578 PICK AND DROP PROCEED R102 NORTHBOUND PICK AND DROP, TURN LEFT P578 PICK AND DROP, TURN RIGHT N2, TURN LEFT ADAMS ROAD, TURN RIGHT R102/ KINGSWAY ROAD AND PICK AND DROP, BECOMING PROSPECTON ROAD, TURN LEFT OLD MAIN ROAD, TURN RIGHT ALEXANDRA AVENUE, TURN AROUND AT THE ISIPINGO TAXI RANK ON ALEXANDRA AVENUE, TURN LEFT OLD MAIN ROAD, TURN AROUND AT THE ISIPINGO TAXI RANK ON ALEXANDRA AVENUE, TURN LEFT OLD MAIN ROAD, TURN RIGHT R102, TURN LEFT TO N2, TURN LEFT M4/ ALBERT LUTHULI HIGHWAY, TURN LEFT MOORE ROAD, TURN RIGHT WARWICK AVENUE OFF LOADING, TURN RIGHT WEST STREET, RIGHT INTO BROAD STREET, RIGHT INTO SMITH STREET, TURN RIGHT INTO RUSSELL STREET, TURN LEFT AT ALEXANDRA STREET, LEFT M4 AND RETURN ON THE SAME ROUTE AS THE FORWARD TRIP.
12.2	ISIPHINGO TO UMKHOMAS. FROM ISIPHINGO 'C' RANK ALEXANDER AVENUE, TURN LEFT THOMAS LANE, TURN RIGHT CHURCH LANE, TURN LEFT OLD MAIN ROAD, TURN RIGHT TO PROSPECTON ROAD, ON PROSPECTON EITHER TURN RIGHT N2, LEFT ADAMS ROAD, RIGHT KINGSWAY ROAD, OR PROCEED ALONG PROSPECTON ROAD BECOMING KINGSWAY ROAD/ R102, PICK AND DROP AT AMANZIMTOTI RAILWAY STATION, PROCEED ALONG R102 AND DROP AT WINKELSPRUIT, LEFT INTO UMGABABA RAILWAY STATION, PICK AND DROP, RETURN BACK TO R102, PROCEED ALONG R102, PROCEED ALONG R102 SOUTHBOUND, TURN RIGHT P578 PICK AND DROP. TURN LEFT P197 PICK AND DROP, TURN RIGHT P728 , PICK AND DROP ON P197 EITHER TURN LEFT ON D1062 OR TURN RIGHT P97 PICK AND DROP ALONG BOTH ROADS AND TURN RIGHT R102, PROCEED ALONG R102 PASS IIFRACOMBE RAILWAY STATION PICK AND DROP, TURN RIGHT A83303, TURN RIGHT A83307, TURN LEFT A8327, TURN AROUND ON A83272, TURN RIGHT R102, TURN LEFT MOODIE STREET, TURN LEFT BARROW STREET, TURN RIGHT HARVEY STREET, TURN RIGHT BISSET STREET, TURN PATTERSON STREET AND RANK OUTSIDE BRIAN SUPERMARKET AND RETURN BACK ON SAME ROUTE.
12.3	UMGABABA TO ISIPINGO. FROM TAXI RANK AT UMGABABA RAILWAY STATION, TURN RIGHT R102, PROCEED ON R102 NORTHBOUND PICK AND DROP, TURN LEFT P578 PICK AND DROP, TURN RIGHT N2, TURN LEFT ADAMS ROAD, TURN RIGHT R102 / KINGSWAY ROAD NORTHBOUND PICK AND DROP, TURN RIGHT ALEXANDRA AVENUE TO ISIPINGO C RANK AND RETURN BACK ON THE SAME ROUTE. OR. PROCEED ON R102 PICK AND DROP, PASS KARRIDENE STATION PICK AND DROP, TURN RIGHT ARAUCARIA ROAD PICK AND DROP, TURN AROUND AT KINGSBURGH CENTRE PICK AND DROP, PROCEED ON R102 NORTHBOUND, PASS WARNER BEACH PICK AND DROP, PASS DOONSDALE STATION PICK AND DROP, PASS AMANZIMTOTI STATION PICK AND DROP, BECOMING PROSPECTON ROAD PICK AND DROP, TURN LEFT OLD MAIN ROAD, TURN RIGHT ALEXANDRA AVENUE AND ISIPINGO C RANK AND RETURN ON THE SAME ROUTE.



transport

Department:
Transport
Province of KwaZulu-Natal

GAZETTE

LGKZNG38-2019-JAN

REGION: ALL

1) Application Number: APP0107098	2) Gazette Number: LGKZNG38-2019-JAN
3) Applicant: DL NGCOBO ID NO. 7507175319083 Association: UMGABABA SUBURB TAXI OWNERS ASSOCIATION	4) Applicant Address: 9 KEW ROAD AMANZIMTOTI KWA-ZULU NATAL 4126
5) Existing Licence Holder: NOT APPLICABLE ID NO. NOT APPLICABLE	6) Existing Licence Holder Address: NOT APPLICABLE
7) Type of application: NEW OPERATING LICENCE	8) Operating Licence Number: NOTAVAILABLE
9) Vehicle Type: MINIBUS	10) 1 X 15 (SEATED) + 0 (STANDING)
11) Region: NINGIZMU 1	
12.1	ILFRACOMBE STATION ON R102 PICK AND DROP, TURN RIGHT A83312 PICK AND DROP, TURN AROUND ON A8331 PICK AND DROP, TURN LEFT R102, PROCEED NORTHBOUND PICK AND DROP, EITHER TURN LEFT ON P97 OR TURN LEFT ON D1062 PICK AND DROP, TURN RIGHT P197 PICK AND DROP, TURN LEFT P728 PICK AND DROP, TURN AROUND AT AFRICA CHURCH PICK AND DROP, TURN LEFT P197 PICK AND DROP, TURN RIGHT P578 PICK AND DROP, TURN RIGHT R102, TURN AROUND AT UMGABABA STATION PICK AND DROP, TURN LEFT P578 PICK AND DROP PROCEED R102 NORTHBOUND PICK AND DROP, TURN LEFT P578 PICK AND DROP, TURN RIGHT N2, TURN LEFT ADAMS ROAD, TURN RIGHT R102/ KINGSWAY ROAD AND PICK AND DROP, BECOMING PROSPECTON ROAD, TURN LEFT OLD MAIN ROAD, TURN RIGHT ALEXANDRA AVENUE, TURN AROUND AT THE ISIPINGO TAXI RANK ON ALEXANDRA AVENUE, TURN LEFT OLD MAIN ROAD, TURN AROUND AT THE ISIPINGO TAXI RANK ON ALEXANDRA AVENUE, TURN LEFT OLD MAIN ROAD, TURN RIGHT R102, TURN LEFT TO N2, TURN LEFT M4/ ALBERT LUTHULI HIGHWAY, TURN LEFT MOORE ROAD, TURN RIGHT WARWICK AVENUE OFF LOADING, TURN RIGHT WEST STREET, RIGHT INTO BROAD STREET, RIGHT INTO SMITH STREET, TURN RIGHT INTO RUSSELL STREET, TURN LEFT AT ALEXANDRA STREET, LEFT M4 AND RETURN ON THE SAME ROUTE AS THE FORWARD TRIP.
12.2	ISIPHINGO TO UMKHOMAAS. FROM ISIPHINGO 'C' RANK ALEXANDER AVENUE, TURN LEFT THOMAS LANE, TURN RIGHT CHURCH LANE, TURN LEFT OLD MAIN ROAD, TURN RIGHT TO PROSPECTON ROAD, ON PROSPECTON EITHER TURN RIGHT N2, LEFT ADAMS ROAD, RIGHT KINGSWAY ROAD, OR PROCEED ALONG PROSPECTON ROAD BECOMING KINGSWAY ROAD/ R102, PICK AND DROP AT AMAZIMTOTI RAILWAY STATION, PROCEED ALONG R102 AND DROP AT WINKELSPRUIT, LEFT INTO UMGABABA RAILWAY STATION, PICK AND DROP, RETURN BACK TO R102, PROCEED ALONG R102, PROCEED ALONG R102 SOUTHBOUND, TURN RIGHT P578 PICK AND DROP. TURN LEFT P197 PICK AND DROP, TURN RIGHT P728 , PICK AND DROP ON P197 EITHER TURN LEFT ON D1062 OR TURN RIGHT P97 PICK AND DROP ALONG BOTH ROADS AND TURN RIGHT R102, PROCEED ALONG R102 PASS IIFRACOMBE RAILWAY STATION PICK AND DROP, TURN RIGHT A83303, TURN RIGHT A83307, TURN LEFT A8327, TURN AROUND ON A83272, TURN RIGHT R102, TURN LEFT MOODIE STREET, TURN LEFT BARROW STREET, TURN RIGHT HARVEY STREET, TURN RIGHT BISSET STREET, TURN PATTERSON STREET AND RANK OUTSIDE BRIAN SUPERMARKET AND RETURN BACK ON SAME ROUTE.
12.3	UMGABABA TO ISIPINGO. FROM TAXI RANK AT UMGABABA RAILWAY STATION, TURN RIGHT R102, PROCEED ON R102 NORTHBOUND PICK AND DROP, TURN LEFT P578 PICK AND DROP, TURN RIGHT N2, TURN LEFT ADAMS ROAD, TURN RIGHT R102 / KINGSWAY ROAD NORTHBOUND PICK AND DROP, TURN RIGHT ALEXANDRA AVENUE TO ISIPINGO C RANK AND RETURN BACK ON THE SAME ROUTE. OR. PROCEED ON R102 PICK AND DROP, PASS KARRIDENE STATION PICK AND DROP, TURN RIGHT ARAUCARIA ROAD PICK AND DROP, TURN AROUND AT KINGSBURGH CENTRE PICK AND DROP, PROCEED ON R102 NORTHBOUND, PASS WARNER BEACH PICK AND DROP, PASS DOONSDALE STATION PICK AND DROP, PASS AMAZIMTOTI STATION PICK AND DROP, BECOMING PROSPECTON ROAD PICK AND DROP, TURN LEFT OLD MAIN ROAD, TURN RIGHT ALEXANDRA AVENUE AND ISIPINGO C RANK AND RETURN ON THE SAME ROUTE.



transport

Department:
Transport
Province of KwaZulu-Natal

GAZETTE

LGKZNG38-2019-JAN

REGION: ALL

1) Application Number: APP0107103	2) Gazette Number: LGKZNG38-2019-JAN
3) Applicant: SR MASONDO ID NO. 7707095458082 Association: ZAMOKUHLE TAXI ASSOCIATION (PAULPIETERS)	4) Applicant Address: P.O BOX 635 PAULPIETERSBURG KWAZULU-NATAL 3180
5) Existing Licence Holder: NOT APPLICABLE ID NO. NOT APPLICABLE	6) Existing Licence Holder Address: NOT APPLICABLE
7) Type of application: NEW OPERATING LICENCE	8) Operating Licence Number: NOTAVAILABLE
9) Vehicle Type: MINIBUS	10) 1 X 13 (SEATED) + 0 (STANDING)
11) Region: UTHUKELA	
12.1	<p>PAULPIETTERSBURG TO JOHANNESBURG</p> <p>FROM PAULPIETTERSBURG TAXI RANK TURN RIGHT TO KRUGER STREET, TURN LEFT TO JOUBERT STREET, TURN RIGHT TO MARK STREET, INTO R33, PIET RETIEF TAXI RANK AND DROP PASSENGERS, TURN TO N2 FROM R33, PASS KERK STREET, PIET RETIEF TO ERMELO AND DROP PASSENGERS, N2 FROM ERMELO, TURN RIGHT TO BORDER STREET, TURN LEFT INTO WEDGE WOOD LANE, TURN RIGHT INTO SLUITEN STREET, TURN LEFT INTO JOUBERT STREET, RIGHT INTO ENNIS STREET, PASS ERMELO TAXI RANK AND DROP PASSENGERS, LEFT INTO OOSTHUIZEN STREET, RIGHT INTO BETHAL AT ROAD N17, FROM BETHAL TAXI RANK AND DROP PASSENGERS, GO STRAIGHT INTO SCHEEPERS STREET, RIGHT INTO DANWAL STREET, TURN RIGHT AND TAKE THE N17 TO TRICHARD, FROM TRICHARD AND DROP PASSENGERS, GO STRAIGHT WITH VOORTREKKER STREET AND USING THE N17 GO TO KINGROSS TAXI RANK AND DROP PASSENGERS, FROM KINGROSS TAXI RANK USE THE MAIN ROAD AND GO STRAIGHT TO LEANDRA TAXI RANK AND DROP PASSENGERS USING THE N17 FROM LEANDRA USE NORDA STREET AND GO STRAIGHT TO SPRINGS TAXI RANK AND DROP PASSENGERS WITH THE R29 AND PASS DEVON, FROM SPRINGS USING THE ERMELO ROAD, GO STRAIGHT TO THE R29, TURN RIGHT WITH R29, INTO PAUL KRUGER STREET AND THEN GO STRAIGHT TO BENONI USING THE R29, TURN LEFT TO MAIN REEF ROAD, TURN RIGHT TO MAIN REEF ROAD, LEFT INTO THE R23 USING THE HEIDELBERG ROAD, RIGHT AT THE M56 LANCASTER ROAD, TURN RIGHT TO DAGERHAM ROAD, TURN LEFT TO BOLTON ROAD, TURN TO LIVERPOOL ROAD, TURN LEFT TO LUTON ROAD TO BENONI TAXI RANK, DROP AND PICK PASSENGERS, FROM BENONI TAXI RANK, TURN RIGHT TO BURMINGHAM ROAD, LEFT TO THE M56, LINCOLN ROAD, LEFT INTO COMMISSION STREET TO BOKSBURG TAXI RANK AND DROP PASSENGERS, TURN RIGHT TO RONDEBULT ROAD M46 TO GERMISTON TURN RIGHT TO RAILWAY STREET TO GERMISTON TAXI RANK, DROP AND PICK PASSENGERS, FROM GERMISTON TAXI RANK, GO STRAIGHT, RAND ROAD, TURN RIGHT TO JACK STREET, LEFT INTO THE M2 TO JOHANNESBURG, GO STRAIGHT ON THE M2 TO JOHANNESBURG AND TURN LEFT INTO HARROW ROAD USING THE M31 OFF RAMP, TURN LEFT INTO CHARLES STREET, TURN RIGHT INTO END STREET, FROM END STREET GO STRAIGHT TO NOORD AND CLAIM TAXI RANK, DROP AND PICK PASSENGERS.</p>
12.2	<p>PAULPIETTERSBURG TO DURBAN</p> <p>FROM PAULPIETTERSBURG TAXI RANK AT KRUGER STREET TO DURBAN, TURN RIGHT TO JOUBERT STREET, TURN RIGHT TO KERK STREET, TURN LEFT TO HIGH STREET TO JOIN R33, PASS STILWATER, STRAIGHT INTO R33 TO DUNDEE, TURN RIGHT INTO R33, PASS POMEROY AND DROP PASSENGERS, PASS TUGELA FERRY TAXI RANK AND DROP PASSENGERS, PASS COLENZO ROAD INTO R74, TURN LEFT R33 INTO COKEY STREET, STRAIGHT INTO THE RANK AND DROP PASSENGERS PASS COLENZO STREET INTO R74, TURN LEFT R33, THROUGH TO NEW HANOVER AND DROP PASSENGERS, PASS PIETERMARITZBURG AND DROP PASSENGERS, PASS MARIANHILL TOLL PLAZA, INTO N3, STRAIGHT TO DURBAN PASS N3 OR M4 AND R102, PASS NORTH COAST, STRAIGHT TO ALICE STREET, TURN LEFT TO UMNENI ROAD, INTO R102, STRAIGHT INTO FYNN STREET, THROUGH INTO NEW DURBAN STATION, DROP AND PICK PASSENGERS.</p>
12.3	<p>FROM PAULPIETTERSBURG TO NEWCASTLE</p> <p>FROM PAULPIETTERSBURG TAXI RANK AT KRUGER STREET, TURN RIGHT TO JOUBERT STREET, TURN RIGHT TO KERK STREET, TURN LEFT TO HIGH STREET, JOIN R33, STRAIGHT ON WITH R33, TURN RIGHT TO R34, PASS OSIZWENI, AND DROP PASSENGERS, PASS MADADENI AND DROP PASSENGERS, STRAIGHT WITH VOORTREKKER STREET, TURN LEFT WITH KERK STREET AND TURN RIGHT WITH ALLEN STREET, STRAIGHT TO NEWCASTLE TAXI RANK, DROP AND PICK PASSENGERS.</p>



transport

Department:
Transport
Province of KwaZulu-Natal

GAZETTE

LGKZNG38-2019-JAN

REGION: ALL

12.4	<p>FROM PAULPIETERSBURG TO JOHANNESBURG – ALTERNATIVE</p> <p>FROM PAULPIETERSBURG TAXI RANK TURN RIGHT TO KRUGER STREET, TURN LEFT TO JOUBERT STREET, TURN LEFT TO MARK STREET AND STRAIGHT TO LUNEBURG ROAD, TURN LEFT TO R543 ROAD STRAIGHT TO WAKKERSTROOM AND PASS, STRAIGHT AND PASS VOLKSRUST TO DEKOK STREET STRAIGHT AND TURN RIGHT TO R23 ROAD STRAIGHT TO STANDERTON AND PASS, STRAIGHT TO NELSON MANDELA DRIVE AND TURN LEFT TO KROGH STREET R23 ROAD STRAIGHT TO STANDERTON AND PASS, STRAIGHT TO NELSON MANDELA DRIVE AND TURN LEFT TO KROGH STREET R23 AND PASS BALFOUR, STRAIGHT PASS HEIDELBERG STRAIGHT TO N3 AND PASS VOOSLORUS STRAIGHT TO M2 STRAIGHT TO JOHANNESBURG TURN LEFT TO JOE SLOVO DRIVE AND JOIN STEMERT STREET AND TURN LEFT TO MIND STREET, TURN LEFT TO BEIT STREET AND JOIN BOK STREET, TURN RIGHT TO TWIST STREET AND TURN LEFT TO WOLMARANS STREET THEN TURN LEFT TO KUNS MUSEUM STREET, TURN RIGHT STRAIGHT TO WONDEROUS TAXI RANK DROP AND PICK AND RETURN.</p>
12.5	<p>PAULPIETERSBURG TO DURBAN - ALTERNATIVE.</p> <p>FROM TAXI RANK TURN RIGHT TO KRUGER STREET TURN LEFT TO JOUBERT STREET, TURN LEFT TO MARK STREET, TURN LEFT TO HIGH STREET TO JOIN R33, PROCEED AND PASS VRYHEID TURN LEFT TO R69 AND TURN RIGHT R34 AND PROCEED TO PASS MELMOTH STRAIGHT UNTIL ROAD R66 PASS ESHOWE, GINGINDLOVU AND TURN RIGHT TO DOKODWENI TOLL PLAZA TO JOIN N2 STRAIGHT TO MVOTI TOLL PLAZA TILL OFF RAMP TO BALLITO AND TURN LEFT AND TURN RIGHT TO JOIN M4 RUTH FIRST HIGHWAY TO DURBAN THEN TURN RIGHT TO ARGYLE ROAD THEN TURN LEFT UMNGENI ROAD R102 STRAIGHT TO DURBAN STATION TO DROP AND PICK RETURN FROM ASBORNE STREET TURN RIGHT TO FIRST AVENUE TILL STANFORD HILL STREET AND TURN RIGHT TO JOIN ARGYLE ROAD UNTIL PAULPIETERSBURG.</p>



transport

Department:
Transport
Province of KwaZulu-Natal

GAZETTE

LGKZNG38-2019-JAN

REGION: ALL

1) Application Number: APP0107104	2) Gazette Number: LGKZNG38-2019-JAN
3) Applicant: S HLOPHE ID NO. 6504145303082 Association: NYANDEZULU TAXI ASSOCIATION	4) Applicant Address: P O BOX 43 IZOTSHA KWAZULU NATAL 4242
5) Existing Licence Holder: NOT APPLICABLE ID NO. NOT APPLICABLE	6) Existing Licence Holder Address: NOT APPLICABLE
7) Type of application: NEW OPERATING LICENCE	8) Operating Licence Number: NOTAVAILABLE
9) Vehicle Type: MINIBUS	10) 1 X 15 (SEATED) + 0 (STANDING)
11) Region: UGU-OGWINI	
12.1	<p>NYANDEZULU TO PORT SHEPSTONE</p> <p>NYANDEZULU TAXI RANK, MBUTHWENI, SHABENI, THINGWANA RIVER, DAFELENI STORE ROAD A442, MAPHUMULO, NKOMO, DLANGENI ESIKHALENI, NDUMENI FARM TURN OFF DIP TANK, WESELI, BHULUNGA, THAFENI KWHLONGWA, BHEQU, BRIDGE, INSINGIZI SCHOOL D1055 BACK TO P55 PROCEED TO PORT SHEPSTONE USING PARAGRAPH 01 DIRECT AND RETURN NYANDEZULU P55 PROCEED TO PORT SHEPSTONE TURN RIGHT TO KWAMAMTOLO STORE ROAD A2408, SHIBE TO MASELE, MBELE MKHIZE, MATOTO TURN AROUND PROCEED AND JOIN P55 TO PORT SHEPSTONE TAXI RANK.</p>
12.2	<p>ESIGQONGWENI TO PORT SHEPSTONE</p> <p>ESIGQOKWENI CRÈCHE, MACHI, TURN RIGHT INTO P55 INYANDEZULU KWANTAKA, BOMELA CHURCH, FAITH MISSION, KWATATA, NQOKO BOTTLE STORE, MDLUNGWANA, SANGWENI, RANK, BETINIA, SPORT GROUND, KLUSNER FARM SETTLEMENT STORE, TURN LEFT IZOTSHA ROBOTS, ZEST, APOSTOLIDEN, MEMEZI, NORWEGIAN CHURCH, KZT JOIN N2 MARBURG AND TURN RIGHT INTO MANDELA DRIVE, BATES, PORT SHEPSTONE TAXI RANK DIRECT AND RETURN.</p>
12.3	<p>ESIGQONGWENI TO MARGATE</p> <p>FROM ESIGQOKWENI CRÈCHE MACHU TURN RIGHT INTO P55 INYANDEZULU KWANTAKA, BOMELA CHURCH, FAITH MISSION, KWATATA, NQOKO BOTTLE STORE, MDLUNGWANA, SANGWENI RANK, BETINA SPORT GROUND, KLUSNER FARM SETTLEMENT STORE, GO THROUGH IZOTSHA ROBOTS, KWAFOSI, SOUTH COAST MALL, JOIN R620. SHELLY BEACH BUS STOP, UNION MOTORS, ST MITCHEL, UVONGO BUS STOP, DOUGLAS MITCHEL, BIRD PARK DROP OFF, FEDERATED TIMBERS, MANABA, LUCKY LOMATI, MIDAS, TURN LEFT AT ROBOT INTO MARINE DRIVE, MARGATE HOTEL, MARGATE SANDS, TURN RIGHT INTO UPLAND ROAD AND TURN RIGHT INTO ERASMUS ROAD, SAPS, AND TURN LEFT INTO R620 TO MARGATE TAXI RANK DIRECT AND RETURN USING THE SAME ROUTE.</p>
12.4	<p>SANGWENI TO MARGATE</p> <p>FROM SANGWENI TAXI RANK TURN LEFT TO ROAD D1014, MZOTHO PICK UP, ZULU GUMBI, MTOLO PICK UP, NKOSI NDWALANE, IZOTSHA RIVER BOUNDARY TURN AROUND TO P55 TOWARDS, MARGATE DIRECT AND RETURN.</p>
12.5	<p>NYANDEZULU TO MARGATE</p> <p>FROM OHLANGENI (BOUNDARIES), EZIMANGWENI, MAVUNDLA SCHOOL TURN SHELEMBE FLUSNERS FARM, STAND PIPE, MSIKABA A2410, SANGWENI TAXI RANK, BETHANI SPORT GROUND, BUYANI, CROSS ROBOTS P55, FOSI, SHELLY BEACH BUS STOP, TURN RIGHT AND JOIN R620. PICK & PAY, UNION MOTORS, ST MIKES DROP OFF R620, UVONGO BUS STOP, DOUGLAS MITCHEL BIRD PARK DROP OFF, FEDERATED TIMBERS, MANABA, LUCKYS LOMAN, MIDAS, INTO MARINE DRIVE, ROAD, INTO R620, TO MARGATE TAXI.</p>



transport

Department:
Transport
Province of KwaZulu-Natal

GAZETTE

LGKZNG38-2019-JAN

REGION: ALL

12.6 GUGULETHU TO PORT SHEPSTONE

1. GUGULETHU D916, OKHALWENI, MADLALA, RAILWAY TRACKING, TURN RIGHT TO P55 NORTON FARM. NYANDEZULU RANK, KWANTAKA, BOMELA CHURCH, FAITH CHURCH, KWATATA, NQOKO BOTTLE STORE, MDLUNGWANA, SANGWENI RANK, BETENIA, SPORT GROUND, FLUSNER FARM SETTLEMENT STORE, TURN LEFT IZOTSHA ROBOTS, ZEST, APOSTODEN, MEMEZI, NORWEGIAN CHURCH, KZT, JOIN N2 MARBURG AND TURN RIGHT MANDELA DRIVE GATES, PORT NATAL, TAJ HOTEL, TURN LEFT ROBOTS AND RIGHT INTO PORT SHEPSTONE RANK DIRECT AND RETURN.

(THESE ARE PICKING AND DROPPINGS).

ALTERNATIVE 1.

GUGULETHU D916 OKHALWENI, MADLALA, RAILWAY TRACKING, TURN LEFT ON P55 PADDOCK ROAD, TURN LEFT AT PLANGWENI, MATHANGE, MADLALA, MANSFIELD FARM, LAYNETTE ROAD, D178 MCHUNU STORE, MBUMBAZI, TURN OFF NORTON FARM, NYANDEZULU TAXI RANK, PROCEED WITH PICKUPS AND DROPS ON PARAGRAPH 01 TURN LEFT AT ROBOT T O RIDER STREET TO PORT SHEPSTONE TAXI RANK DIRECT AND RETURN.

ALTERNATIVE 2.

GUGULETHU D916 OKHALWENI SPORT GROUNDS, COMMUNITY HALL ESIKHALENI, MZINDLE, KWA MAFU, NO1. THINGWANA BRIDGE, MADWALENI, MZINDLE, KWA MAFU, NO. 1 THINGWANA BRIDGE, MADWALENI, KWAMAFU NO.2, RAILWAY TRACKING TURN RIGHT P55 USING ROUTE STATE ON PARAGRAPH 02.

ALTERNATIVE 3.

GUGULETHU D916 OKHALWENI, MADLALA, NSANGWINI, MADLALA TURN RIGHT TO P55 NYANDEZULU, KWANTAKA, BOMELA, KWATATA, ASSEMBLIES OF GOD, SANGWENI, BUYANI, CROSS IZOTSHA ROBOTS P55, FOSI, TURN LEFT MYOLA, DRIVE INN, MC DONALD FARM, NASH GARAGE, BOBOYI RIVER, OSLO BEACH 01, OSLO BEACH 02, DAWN VIEW, SHIP WRECK, HOSPITAL, CORNER STREET, MCARTHUR STREET REYNOLD STREET, DENNIS SHEPSTONE STREET, QUARRY ROAD CROSS ROBOT AT NELSON MANDELA DRIVE INTO RIDER STREET INTO PORT SHEPSTONE TAXI RANK DIRECT AND RETURN.



transport

Department:
Transport
Province of KwaZulu-Natal

GAZETTE

LGKZNG38-2019-JAN

REGION: ALL

1) Application Number: APP0107106	2) Gazette Number: LGKZNG38-2019-JAN
3) Applicant: DL NGCOBO ID NO. 7507175319083 Association: UMGABABA SUBURB TAXI OWNERS ASSOCIATION	4) Applicant Address: 9 KEW ROAD AMANZIMTOTI KWA-ZULU NATAL 4126
5) Existing Licence Holder: NOT APPLICABLE ID NO. NOT APPLICABLE	6) Existing Licence Holder Address: NOT APPLICABLE
7) Type of application: NEW OPERATING LICENCE	8) Operating Licence Number: NOTAVAILABLE
9) Vehicle Type: MINIBUS	10) 1 X 15 (SEATED) + 0 (STANDING)
11) Region: NINGIZMU 1	
12.1	ILFRACOMBE STATION ON R102 PICK AND DROP, TURN RIGHT A83312 PICK AND DROP, TURN AROUND ON A8331 PICK AND DROP, TURN LEFT R102, PROCEED NORTHBOUND PICK AND DROP, EITHER TURN LEFT ON P97 OR TURN LEFT ON D1062 PICK AND DROP, TURN RIGHT P197 PICK AND DROP, TURN LEFT P728 PICK AND DROP, TURN AROUND AT AFRICA CHURCH PICK AND DROP, TURN LEFT P197 PICK AND DROP, TURN RIGHT P578 PICK AND DROP, TURN RIGHT R102, TURN AROUND AT UMGABABA STATION PICK AND DROP, TURN LEFT P578 PICK AND DROP PROCEED R102 NORTHBOUND PICK AND DROP, TURN LEFT P578 PICK AND DROP, TURN RIGHT N2, TURN LEFT ADAMS ROAD, TURN RIGHT R102/ KINGSWAY ROAD AND PICK AND DROP, BECOMING PROSPECTON ROAD, TURN LEFT OLD MAIN ROAD, TURN RIGHT ALEXANDRA AVENUE, TURN AROUND AT THE ISIPINGO TAXI RANK ON ALEXANDRA AVENUE, TURN LEFT OLD MAIN ROAD, TURN AROUND AT THE ISIPINGO TAXI RANK ON ALEXANDRA AVENUE, TURN LEFT OLD MAIN ROAD, TURN RIGHT R102, TURN LEFT TO N2, TURN LEFT M4/ ALBERT LUTHULI HIGHWAY, TURN LEFT MOORE ROAD, TURN RIGHT WARWICK AVENUE OFF LOADING, TURN RIGHT WEST STREET, RIGHT INTO BROAD STREET, RIGHT INTO SMITH STREET, TURN RIGHT INTO RUSSELL STREET, TURN LEFT AT ALEXANDRA STREET, LEFT M4 AND RETURN ON THE SAME ROUTE AS THE FORWARD TRIP.
12.2	ISIPHINGO TO UMKHOMAS. FROM ISIPHINGO 'C' RANK ALEXANDER AVENUE, TURN LEFT THOMAS LANE, TURN RIGHT CHURCH LANE, TURN LEFT OLD MAIN ROAD, TURN RIGHT TO PROSPECTON ROAD, ON PROSPECTON EITHER TURN RIGHT N2, LEFT ADAMS ROAD, RIGHT KINGSWAY ROAD, OR PROCEED ALONG PROSPECTON ROAD BECOMING KINGSWAY ROAD/ R102, PICK AND DROP AT AMAZIMTOTI RAILWAY STATION, PROCEED ALONG R102 AND DROP AT WINKELSPRUIT, LEFT INTO UMGABABA RAILWAY STATION, PICK AND DROP, RETURN BACK TO R102, PROCEED ALONG R102, PROCEED ALONG R102 SOUTHBOUND, TURN RIGHT P578 PICK AND DROP. TURN LEFT P197 PICK AND DROP, TURN RIGHT P728 , PICK AND DROP ON P197 EITHER TURN LEFT ON D1062 OR TURN RIGHT P97 PICK AND DROP ALONG BOTH ROADS AND TURN RIGHT R102, PROCEED ALONG R102 PASS IIFRACOMBE RAILWAY STATION PICK AND DROP, TURN RIGHT A83303, TURN RIGHT A83307, TURN LEFT A8327, TURN AROUND ON A83272, TURN RIGHT R102, TURN LEFT MOODIE STREET, TURN LEFT BARROW STREET, TURN RIGHT HARVEY STREET, TURN RIGHT BISSET STREET, TURN PATTERSON STREET AND RANK OUTSIDE BRIAN SUPERMARKET AND RETURN BACK ON SAME ROUTE.
12.3	UMGABABA TO ISIPINGO. FROM TAXI RANK AT UMGABABA RAILWAY STATION, TURN RIGHT R102, PROCEED ON R102 NORTHBOUND PICK AND DROP, TURN LEFT P578 PICK AND DROP, TURN RIGHT N2, TURN LEFT ADAMS ROAD, TURN RIGHT R102 / KINGSWAY ROAD NORTHBOUND PICK AND DROP, TURN RIGHT ALEXANDRA AVENUE TO ISIPINGO C RANK AND RETURN BACK ON THE SAME ROUTE. OR. PROCEED ON R102 PICK AND DROP, PASS KARRIDENE STATION PICK AND DROP, TURN RIGHT ARAUCARIA ROAD PICK AND DROP, TURN AROUND AT KINGSBURGH CENTRE PICK AND DROP, PROCEED ON R102 NORTHBOUND, PASS WARNER BEACH PICK AND DROP, PASS DOONSDALE STATION PICK AND DROP, PASS AMAZIMTOTI STATION PICK AND DROP, BECOMING PROSPECTON ROAD PICK AND DROP, TURN LEFT OLD MAIN ROAD, TURN RIGHT ALEXANDRA AVENUE AND ISIPINGO C RANK AND RETURN ON THE SAME ROUTE.



transport

Department:
Transport
Province of KwaZulu-Natal

GAZETTE

LGKZNG38-2019-JAN

REGION: ALL

1) Application Number: APP0107107	2) Gazette Number: LGKZNG38-2019-JAN
3) Applicant: DL NGCOBO ID NO. 7507175319083 Association: UMGABABA SUBURB TAXI OWNERS ASSOCIATION	4) Applicant Address: 9 KEW ROAD AMANZIMTOTI KWA-ZULU NATAL 4126
5) Existing Licence Holder: NOT APPLICABLE ID NO. NOT APPLICABLE	6) Existing Licence Holder Address: NOT APPLICABLE
7) Type of application: NEW OPERATING LICENCE	8) Operating Licence Number: NOTAVAILABLE
9) Vehicle Type: MINIBUS	10) 1 X 15 (SEATED) + 0 (STANDING)
11) Region: NINGIZMU 1	
12.1	ILFRACOMBE STATION ON R102 PICK AND DROP, TURN RIGHT A83312 PICK AND DROP, TURN AROUND ON A8331 PICK AND DROP, TURN LEFT R102, PROCEED NORTHBOUND PICK AND DROP, EITHER TURN LEFT ON P97 OR TURN LEFT ON D1062 PICK AND DROP, TURN RIGHT P197 PICK AND DROP, TURN LEFT P728 PICK AND DROP, TURN AROUND AT AFRICA CHURCH PICK AND DROP, TURN LEFT P197 PICK AND DROP, TURN RIGHT P578 PICK AND DROP, TURN RIGHT R102, TURN AROUND AT UMGABABA STATION PICK AND DROP, TURN LEFT P578 PICK AND DROP PROCEED R102 NORTHBOUND PICK AND DROP, TURN LEFT P578 PICK AND DROP, TURN RIGHT N2, TURN LEFT ADAMS ROAD, TURN RIGHT R102/ KINGSWAY ROAD AND PICK AND DROP, BECOMING PROSPECTON ROAD, TURN LEFT OLD MAIN ROAD, TURN RIGHT ALEXANDRA AVENUE, TURN AROUND AT THE ISIPINGO TAXI RANK ON ALEXANDRA AVENUE, TURN LEFT OLD MAIN ROAD, TURN AROUND AT THE ISIPINGO TAXI RANK ON ALEXANDRA AVENUE, TURN LEFT OLD MAIN ROAD, TURN RIGHT R102, TURN LEFT TO N2, TURN LEFT M4/ ALBERT LUTHULI HIGHWAY, TURN LEFT MOORE ROAD, TURN RIGHT WARWICK AVENUE OFF LOADING, TURN RIGHT WEST STREET, RIGHT INTO BROAD STREET, RIGHT INTO SMITH STREET, TURN RIGHT INTO RUSSELL STREET, TURN LEFT AT ALEXANDRA STREET, LEFT M4 AND RETURN ON THE SAME ROUTE AS THE FORWARD TRIP.
12.2	ISIPHINGO TO UMKHOMAAS. FROM ISIPHINGO 'C' RANK ALEXANDER AVENUE, TURN LEFT THOMAS LANE, TURN RIGHT CHURCH LANE, TURN LEFT OLD MAIN ROAD, TURN RIGHT TO PROSPECTON ROAD, ON PROSPECTON EITHER TURN RIGHT N2, LEFT ADAMS ROAD, RIGHT KINGSWAY ROAD, OR PROCEED ALONG PROSPECTON ROAD BECOMING KINGSWAY ROAD/ R102, PICK AND DROP AT AMAZIMTOTI RAILWAY STATION, PROCEED ALONG R102 AND DROP AT WINKELSPRUIT, LEFT INTO UMGABABA RAILWAY STATION, PICK AND DROP, RETURN BACK TO R102, PROCEED ALONG R102, PROCEED ALONG R102 SOUTHBOUND, TURN RIGHT P578 PICK AND DROP. TURN LEFT P197 PICK AND DROP, TURN RIGHT P728 , PICK AND DROP ON P197 EITHER TURN LEFT ON D1062 OR TURN RIGHT P97 PICK AND DROP ALONG BOTH ROADS AND TURN RIGHT R102, PROCEED ALONG R102 PASS IIFRACOMBE RAILWAY STATION PICK AND DROP, TURN RIGHT A83303, TURN RIGHT A83307, TURN LEFT A8327, TURN AROUND ON A83272, TURN RIGHT R102, TURN LEFT MOODIE STREET, TURN LEFT BARROW STREET, TURN RIGHT HARVEY STREET, TURN RIGHT BISSET STREET, TURN PATTERSON STREET AND RANK OUTSIDE BRIAN SUPERMARKET AND RETURN BACK ON SAME ROUTE.
12.3	UMGABABA TO ISIPINGO. FROM TAXI RANK AT UMGABABA RAILWAY STATION, TURN RIGHT R102, PROCEED ON R102 NORTHBOUND PICK AND DROP, TURN LEFT P578 PICK AND DROP, TURN RIGHT N2, TURN LEFT ADAMS ROAD, TURN RIGHT R102 / KINGSWAY ROAD NORTHBOUND PICK AND DROP, TURN RIGHT ALEXANDRA AVENUE TO ISIPINGO C RANK AND RETURN BACK ON THE SAME ROUTE. OR. PROCEED ON R102 PICK AND DROP, PASS KARRIDENE STATION PICK AND DROP, TURN RIGHT ARAUCARIA ROAD PICK AND DROP, TURN AROUND AT KINGSBURGH CENTRE PICK AND DROP, PROCEED ON R102 NORTHBOUND, PASS WARNER BEACH PICK AND DROP, PASS DOONSDALE STATION PICK AND DROP, PASS AMAZIMTOTI STATION PICK AND DROP, BECOMING PROSPECTON ROAD PICK AND DROP, TURN LEFT OLD MAIN ROAD, TURN RIGHT ALEXANDRA AVENUE AND ISIPINGO C RANK AND RETURN ON THE SAME ROUTE.



transport

Department:
Transport
Province of KwaZulu-Natal

GAZETTE

LGKZNG38-2019-JAN

REGION: ALL

1) Application Number: APP0107108	2) Gazette Number: LGKZNG38-2019-JAN
3) Applicant: DL NGCOBO ID NO. 7507175319083 Association: UMGABABA SUBURB TAXI OWNERS ASSOCIATION	4) Applicant Address: 9 KEW ROAD AMANZIMTOTI KWA-ZULU NATAL 4126
5) Existing Licence Holder: NOT APPLICABLE ID NO. NOT APPLICABLE	6) Existing Licence Holder Address: NOT APPLICABLE
7) Type of application: NEW OPERATING LICENCE	8) Operating Licence Number: NOTAVAILABLE
9) Vehicle Type: MINIBUS	10) 1 X 0 (SEATED) + 15 (STANDING)
11) Region: NINGIZMU 1	
12.1	ILFRACOMBE STATION ON R102 PICK AND DROP, TURN RIGHT A83312 PICK AND DROP, TURN AROUND ON A8331 PICK AND DROP, TURN LEFT R102, PROCEED NORTHBOUND PICK AND DROP, EITHER TURN LEFT ON P97 OR TURN LEFT ON D1062 PICK AND DROP, TURN RIGHT P197 PICK AND DROP, TURN LEFT P728 PICK AND DROP, TURN AROUND AT AFRICA CHURCH PICK AND DROP, TURN LEFT P197 PICK AND DROP, TURN RIGHT P578 PICK AND DROP, TURN RIGHT R102, TURN AROUND AT UMGABABA STATION PICK AND DROP, TURN LEFT P578 PICK AND DROP PROCEED R102 NORTHBOUND PICK AND DROP, TURN LEFT P578 PICK AND DROP, TURN RIGHT N2, TURN LEFT ADAMS ROAD, TURN RIGHT R102/ KINGSWAY ROAD AND PICK AND DROP, BECOMING PROSPECTON ROAD, TURN LEFT OLD MAIN ROAD, TURN RIGHT ALEXANDRA AVENUE, TURN AROUND AT THE ISIPINGO TAXI RANK ON ALEXANDRA AVENUE, TURN LEFT OLD MAIN ROAD, TURN AROUND AT THE ISIPINGO TAXI RANK ON ALEXANDRA AVENUE, TURN LEFT OLD MAIN ROAD, TURN RIGHT R102, TURN LEFT TO N2, TURN LEFT M4/ ALBERT LUTHULI HIGHWAY, TURN LEFT MOORE ROAD, TURN RIGHT WARWICK AVENUE OFF LOADING, TURN RIGHT WEST STREET, RIGHT INTO BROAD STREET, RIGHT INTO SMITH STREET, TURN RIGHT INTO RUSSELL STREET, TURN LEFT AT ALEXANDRA STREET, LEFT M4 AND RETURN ON THE SAME ROUTE AS THE FORWARD TRIP.
12.2	ISIPHINGO TO UMKHOMAS. FROM ISIPHINGO 'C' RANK ALEXANDER AVENUE, TURN LEFT THOMAS LANE, TURN RIGHT CHURCH LANE, TURN LEFT OLD MAIN ROAD, TURN RIGHT TO PROSPECTON ROAD, ON PROSPECTON EITHER TURN RIGHT N2, LEFT ADAMS ROAD, RIGHT KINGSWAY ROAD, OR PROCEED ALONG PROSPECTON ROAD BECOMING KINGSWAY ROAD/ R102, PICK AND DROP AT AMAZIMTOTI RAILWAY STATION, PROCEED ALONG R102 AND DROP AT WINKELSPRUIT, LEFT INTO UMGABABA RAILWAY STATION, PICK AND DROP, RETURN BACK TO R102, PROCEED ALONG R102, PROCEED ALONG R102 SOUTHBOUND, TURN RIGHT P578 PICK AND DROP. TURN LEFT P197 PICK AND DROP, TURN RIGHT P728 , PICK AND DROP ON P197 EITHER TURN LEFT ON D1062 OR TURN RIGHT P97 PICK AND DROP ALONG BOTH ROADS AND TURN RIGHT R102, PROCEED ALONG R102 PASS IIFRACOMBE RAILWAY STATION PICK AND DROP, TURN RIGHT A83303, TURN RIGHT A83307, TURN LEFT A8327, TURN AROUND ON A83272, TURN RIGHT R102, TURN LEFT MOODIE STREET, TURN LEFT BARROW STREET, TURN RIGHT HARVEY STREET, TURN RIGHT BISSET STREET, TURN PATTERSON STREET AND RANK OUTSIDE BRIAN SUPERMARKET AND RETURN BACK ON SAME ROUTE.
12.3	UMGABABA TO ISIPINGO. FROM TAXI RANK AT UMGABABA RAILWAY STATION, TURN RIGHT R102, PROCEED ON R102 NORTHBOUND PICK AND DROP, TURN LEFT P578 PICK AND DROP, TURN RIGHT N2, TURN LEFT ADAMS ROAD, TURN RIGHT R102 / KINGSWAY ROAD NORTHBOUND PICK AND DROP, TURN RIGHT ALEXANDRA AVENUE TO ISIPINGO C RANK AND RETURN BACK ON THE SAME ROUTE. OR. PROCEED ON R102 PICK AND DROP, PASS KARRIDENE STATION PICK AND DROP, TURN RIGHT ARAUCARIA ROAD PICK AND DROP, TURN AROUND AT KINGSBURGH CENTRE PICK AND DROP, PROCEED ON R102 NORTHBOUND, PASS WARNER BEACH PICK AND DROP, PASS DOONSDALE STATION PICK AND DROP, PASS AMAZIMTOTI STATION PICK AND DROP, BECOMING PROSPECTON ROAD PICK AND DROP, TURN LEFT OLD MAIN ROAD, TURN RIGHT ALEXANDRA AVENUE AND ISIPINGO C RANK AND RETURN ON THE SAME ROUTE.



transport

Department:
Transport
Province of KwaZulu-Natal

GAZETTE

LGKZNG38-2019-JAN

REGION: ALL

1) Application Number: APP0107109	2) Gazette Number: LGKZNG38-2019-JAN
3) Applicant: ZE DUMA ID NO. 6710205509084 Association: NOT AVAILABLE	4) Applicant Address: 1056 THEMBALIHLE LOCATIION EASTWOOD PIETEMARITZBURG 3201
5) Existing Licence Holder: NOT APPLICABLE ID NO. NOT APPLICABLE	6) Existing Licence Holder Address: NOT APPLICABLE
7) Type of application: NEW OPERATING LICENCE	8) Operating Licence Number: NOTAVAILABLE
9) Vehicle Type: OTHER	10) 1 X 0 (SEATED)
11) Region: UMGUNGUNDLOVU	
12.1	<p>1056 THEMBALIHLE ROAD TO M H MOOSA PROTECTIVE WORKSHOP</p> <p>FROM HOUSE NUMBER 1056 THEMBALIHLE ROAD AT 06:00AM, I TURN LEFT TO THEMBALIHLE ROAD AND STOP AT HOUSE NUMBER 1055 PICK UP 2 CHILDREN AND STRAIGHT WITH THE SAME ROAD TURN LEFT AND PICK UP 3 CHILDREN AT L045 AND GO STRAIGHT UP AGAIN PICK UP 1 CHILD AT L25 AND TURN RIGHT TO PICK UP AT 120 CHILD SAME ROAD AND PICK UP 1 CHILD AT T237 SAME ROAD AT 12441 PICK UP 2 CHILDREN AND TURN LEFT AND PICK UP 1 CHILD AT HOUSE NUMBER 1916 STILL IN THEMBALIHLE ROAD AND THEN I GO TO EASTWOOD AND PICK UP 2 CHILDREN AT HOUSE NUMBER 111 AND HOUSE NUMBER 238 WHEN I'M DONE PICKING UP I DROP OF AT GLENWOOD PRIMARY SCHOOL AND DROP OF AT MCCARTHY PRIMARY AND TURN RIGHT IN TAMBOVILLE TO PICK UP 2 SPECIAL LEARNERS WHO ATTEND MH MOOSA PROTECTIVE WORKSHOP AND DROP THEM AT THE WORKSHOP. THIS ROUTE IS FOR 2 LOADS.</p> <p>I START AT 06:30 AND PARK THE CAR IN THE AFTERNOON 1:30PM AND FINISH AT 15:45 USING THE SAME ROUTE.</p>



transport

Department:
Transport
Province of KwaZulu-Natal

GAZETTE

LGKZNG38-2019-JAN

REGION: ALL

1) Application Number: APP0107134	2) Gazette Number: LGKZNG38-2019-JAN
3) Applicant: NW SIKHAKHANE ID NO. 8003155819085 Association: CLERMONT AND KWADABEKA TAXI OWNERS ASS.	4) Applicant Address: 24 AVENUE CLERMONT DURBAN 3602
5) Existing Licence Holder: NC NDLOVU ID NO. 5503250758081	6) Existing Licence Holder Address: 519 9TH AVENUE CLERMONT KWAZULU NATAL 3660
7) Type of application: NORMAL TRANSFER	8) Operating Licence Number: LGKZN1503000140
9) Vehicle Type: MINIBUS	10) 1 X 13 (SEATED) + 0 (STANDING)
11) Region: DURBAN WEST	
12.1	BKK HOSTEL TO PINETOWN FROM KK RANK TURN LEFT INTO NORTH ROAD TURN RIGHT INTO 12TH STREET JOIN DINKELMAN ROAD TURN RIGHT INTO SHEPSTONE ROAD TURN RIGHT INTO CROMPTON STREET TURN RIGHT INTO UNION LANE TURN LEFT INTO GLENUGIE ROAD JOIN MOODIE STREET TURN LEFT INTO HILL STREET INTO HILL STREET TAXI RANK AND RETURN WITH HILL STREET TURN LEFT INTO MOODIE STREET JOIN GLENUGIE ROAD TURN RIGHT INTO LAUTH STREET TURN LEFT INTO CROMPTON STREET TURN LEFT INTO SHEPSTONE ROAD TURN RIGHT INTO DUNKELMAN ROAD TURN RIGHT INTO 1ST AVENUE TURN LEFT INTO NORTH ROAD TURN RIGHT INTO AND INTO KK TAXI RANK.
12.2	BKK HOSTEL TO WESTMEAD / MOTAALA FARM FROM KK TAXI RANK TURN LEFT INTO NORTH ROAD, TURN RIGHT INTO 12TH STREET, JOIN DINKELMAN ROAD TURN RIGHT INTO SHEPSTONE ROAD TURN LEFT INTO CROMPTON STREET TURN RIGHT INTO LAUTH STREET TURN LEFT INTO GLENUGIE ROAD TURN RIGHT INTO OLD MAIN ROAD, RICHMOND ROAD TURN RIGHT INTO TRAFFORD STREET JOIN GOODWOOD ROAD TURN LEFT INTO MAHOGANY ROAD TO A DESIGNATED TAXI STOP AND RETURN ALONG THE SAME ROUTE TO KK TAXI RANK. (11) KK TO WESTMEAD / METROFILE FROM KK TAXI RANK TURN LEFT INTO NORTH ROAD TURN RIGHT INTO 12TH STREET JOIN DINKELMAN ROAD TURN RIGHT INTO SHEPSTONE ROAD TURN RIGHT INTO CROMPTON STREET TURN RIGHT INTO LAUGHT STREET TURN LEFT INTO GLENUGIE ROAD TURN RIGHT INTO OLD MAIN ROAD RICHMOND ROAD TURN RIGHT INTO TRAFFORD STREET JOIN HILLCLIMB ROAD TO MONZA ROAD TO A DESIGNATED TAXI STOP AND RETURN ALONG THE SAME ROUTE TO KK TAXI RANK. (111) KK TO WESTMEAD / BAKERYFROM KK TAXI RANK TURN LEFT INTO NORTH ROAD, TURN RIGHT INTO 3RD AVENUE JOIN DINKELMAN ROAD TURN RIGHT INTO SHEPSTONE ROAD TURN RIGHT INTO CROMPTON STREET TURN RIGHT INTO LAUGHT ROAD, TURN LEFT INTO GLENUGIE ROAD, TURN RIGHT INTO OLD MAIN ROAD RICHMOND ROAD TURN RIGHT INTO ALEXANDE ROAD, TURN LEFT INTO MALCOM ROAD TURN RIGHT INTO CIRCUIT ROAD TURN RIGHT INTO CLARK ROAD TURN LEFT INTO ALEXANDER ROAD TO A DESIGNATED TAXI STOP AND RETURN ALONG THE SAME ROUTE TO KK TAXI RANK.
12.3	CLERMONT TO DURBAN AND RETURN FROM CLERMONT TAXI RANK TURN RIGHT INTO CLERMONT ROAD, JOIN POSSELT ROAD, TURN LEFT INTO OTTO VOLEK ROAD JOIN STAPLETON ROAD, TURN RIGHT INTO M13 JOIN N3, WESTERN FREE WAY, TURN RIGHT INTO GREY STREET, TURN LEFT INTO WEST STREET, TURN LEFT INTO ALI WAL STREET, TURN LEFT INTO PINE STREET, TURN RIGHT INTO RUSSELL STREET, TURN LEFT INTO LEOPOLD STREET, JOIN MARKET STREET, UNIVERSITY AVENUE TURN RIGHT INTO RANK NO.231 WARWICK AVENUE AND RETURN WITH WARWICK AVENUE, TURN LEFT INTO CANNONGATE ROAD ONTO N3 OFF RAMP AND USE SAME ROUTE TO CLERMONT TAXI RANK.
12.4	KWA-DABEKA A TO PINETOWN AND RETURN FROM KWA-DABEKA A TAXI RANK, PASSING KK HOSTEL TURN LEFT INTO NORTH ROAD, TURN LEFT INTO 3RD AVENUE, JOINING DINKELMAN ROAD, TURN RIGHT INTO SHEPSTONE ROAD, TURN RIGHT INTO CROMPTON STREET, TURN RIGHT INTO UNION LANE, TURN LEFT INTO GLENUGIE ROAD JOINING MOODIE STREET, TURN LEFT INTO HILL STREET, INTO HILL STREET TAXI RANK AND RETURN WITH HILL STREET, TURN LEFT INTO MOODIE STREET JOIN STREET JOIN GLENUGIE ROAD TURN RIGHT INTO LAUTH STREET, TURN LEFT INTO CROMPTON STREET, TURN LEFT INTO SHEPSTONE ROAD TURN RIGHT INTO DINKELMAN ROAD TURN LEFT INTO NORTH ROAD, AND PROCEED TO KWA-DABEKA "A" TAXI RANK.



transport

Department:
Transport
Province of KwaZulu-Natal

GAZETTE

LGKZNG38-2019-JAN

REGION: ALL

12.5	KWA-DABEKA D TO PINETOWN AND RETURN FROM KWA-DABEKA D TAXI RANK. PASSING KWA-DABEKA CLINIC TURN RIGHT INTO NORTH ROAD, TURN RIGHT INTO 3RD AVENUE JOIN DINKELMAN ROAD, TURN RIGHT INTO SHEPSTONE ROAD, TURN RIGHT CROMPTON STREET, TURN RIGHT INTO UNION LANE, TURN LEFT INTO GLENUGIE ROAD JOIN MOODIE STREET, TURN RIGHT INTO HILL STREET, INTO HILL TAXI RANK AND RETURN WITH HILL STREET, TURN LEFT INTO MOODIE STREET JOIN GLENUGIE ROAD, TURN RIGHT INTO LAUTH STREET, TURN LEFT INTO CROMPTON STREET, TURN LEFT INTO SHEPTONE ROAD, TURN RIGHT INTO DINKELMAN ROAD, TURN LEFT INTO 1ST AVENUE LEFT INTO NORTH ROAD AND PROCEED TO KWA-DABEKA "D" TAXI RANK.
12.6	KWA-DABEKA D TO DURBAN AND RETURN FROM KWA-DABEKA D TAXI RANK, PASSING KWA-DABEKA CLINIC TURN RIGHT INTO NORTH ROAD TURN RIGHT INTO 3RD AVENUE JOIN DINKELMAN ROAD, JOIN OTTO VOLEK ROAD JOIN STAPLETON ROAD, TURN LEFT TO M13 JOIN WESTERN FREE WAY, TURN RIGHT INTO GREY STREET TURN LEFT INTO WEST STREET TURN LEFT INTO ALIWA STREET TURN LEFT INTO PINE STREET, TURN RIGHT INTO RUSSEL STREET TURN LEFT INTO LEOPOLD STREET TURN RIGHT INTO CITY MARKET UNIVERSITY AVENUE TURN RIGHT INTO RANK NO.231 WARWICK AVENUE AND RETURN WITH WARWICK AVENUE TURN LEFT INTO CANNONGATE ROAD ALONG N3 OFF RAMP AND USING THE SAME ROUTE IN THE OPPOSITE DIRECTION AND PROCEED TO KWA-DABEKA "D" TAXI RANK.
12.7	BKK HOSTEL TO DURBAN FROM KK TAXI RANK TURN LEFT INTO NORTH ROAD TURN RIGHT INTO 12TH STREET JOIN DINKELMAN ROAD OTTO VOLEK ROAD JOIN STAPLETON ROAD TURN RIGHT INTO M13 JOIN N3 TURN RIGHT INTO WESTERN FREEWAY, TURN RIGHT INTO GREY STREET TURN LEFT INTO WEST STREET TURN LEFT INTO ALIWAY STREET TURN LEFT INTO PINE STREET, TURN RIGHT INTO RUSSEL STREET, TURN LEFT INTO LEOPOLD STREET, TO CITY MARKET, UNIVERSITY AVENUE TURN RIGHT INTO RANK NO.231/ WARWICK AVENUE AND RETURN AND RETURN WITH WARWICK AVENUE TURNING LEFT INTO CANNONGATE ROAD ALONG N3 OFF RAMP AND USING THE SAME ROUTE PROCEEDING TO KK HOSTEL TAXI RANK.
12.8	CONDITIONS GENERAL CONDITIONS APPLICABLE TO ALL ROUTES: 1).PASSENGERS MAY BE PICKED UP AND/OR SET DOWN ONLY AT DESIGNATED TAXI RANKS OR TAXI STOPS, WHICH SHALL EXCLUDE BUS STOPS. 2) ON THE INBOUND TRIP TO DURBAN, NO PASSENGERS MAY BE PICKED UP EN ROUTE FROM ENTERING THE N3, UNTIL REACHING UNIVERSITY AVENUE TAXI RANK NO.231 3) ON THE TRIP TO MOLWENI WYEBANK, NO PASSENGERS MAY BE SET DOWN UNTIL REACHING M13. 4) ENTRY OR RANKING ON PRIVATE PROPERTY IS NOT PERMITTED WITHOUT THE WRITTEN PERMISSION OF THE LANDLORD, A COPY OF WHICH MUST BE SUPPLIED TO THE BOARD. 5) WITHOUT HAVING ENTERED INTO AN AGREEMENT WITH OTHER OPERATORS ON A COMMON ROUTE, AS CONTEMPLATED BY SECTION 88(2) OF ACT 2000, THE PICKING UP OR SETTING OF PASSENGERS ON SUCH AGREEMENT MUST BE SUPPLIED TO THE BOARD. 6) AT RANKS, WHETHER ON-STREET OR OFF-STREET, ONLY THE TAXIS THAT CAN BE ACCOMMODATED IN THE DEMARCATED AREA MAY OCCUPY THE RANK. EXCESS VEHICLES MUST HOLD ELSEWHERE. 7) RANK PERMITS OR LETTERS OF AUTHORITY MUST BE PRODUCED IN RESPECT OF ALL RANKS IN MUNICIPAL AREAS, IN PARTICULAR MAJOR TOWNS AND CITIES AND IN PARTICULAR INTER-PROVINCIAL DESTINATIONS. 8) THE ALLOCATION OF ANY ROUTE OR PORTION OF ROUTE IS SUBJECT TO THE CONDITION THAT IT HAS BEEN APPROVED AND ALLOCATED IN GOOD FAITH AND THAT SUCH ROUTE WILL BE INVALID SHOULD IT TRANSPIRE THAT THE ROUTE OR PORTION THERE OF WILL, OR HAS CAUSED CONFLICT DUE TO IT HAVING BEEN APPROVED BASED ON INCORRECT OR FALSE INFORMATION SUPPLIED TO THE BOARD OR AS RESULT OF AN ERROR. IN SUCH INSTANCE THE OPERATING LICENCE MUST BE RETURNED TO THE BOARD FOR CORRECTION. 9) THE VEHICLE MUST BE COVERED BY MOTOR VEHICLE INSURANCE AS WELL AS PERSONAL LIABILITY INSURANCE.
12.9	FROM KWA-DABEKA A TAXI RANK, PASSING KK HOSTEL TURN LEFT INTO NORTH ROAD, TURN RIGHT INTO 3RD AVENUE JOIN DINKELMAN ROAD, JOINING OTTO VOLEK ROAD, JOIN STAPLETON ROAD, JOIN M13, JOIN N3 TURN RIGHT INTO WESTERN FREEWAY, TURN RIGHT INTO GREY STREET TURN LEFT INTO WEST STREET, TURN LEFT INTO ALIWA STREET, TURN LEFT INTO PINE STREET, TURN RIGHT INTO RUSSEL STREET, TURN LEFT INTO LEOPOLD STREET, TO CITY MARKET, UNIVERSITY AVENUE TURN RIGHT INTO RANK NO. 231 WARWICK AVENUE AND RETURN WITH WARWICK AVENUE TURN LEFT INTO CANNONGATE ROAD ALONG N3 OFF RAMP AND USING THE SAME ROUTE IN THE OPPOSITE DIRECTION AND PROCEED TO KWA-DABEKA "A" TAXI RANK.



transport

Department:
Transport
Province of KwaZulu-Natal

GAZETTE

LGKZNG38-2019-JAN

REGION: ALL

<p>12.10</p>	<p>CLERMONT TO PINETOWN AND RETURN.</p> <p>9.A. FROM CLERMONT TAXI RANK TURN RIGHT INTO CLERMONT ROAD JOIN POSSELT ROAD JOIN SHEPSTONE ROAD, TURN RIGHT INTO CROMPTON STREET, TURN RIGHT INTO UNION LANE, TURN LEFT INTO GLENUGIE ROAD JOIN MOODIE STREET, TURN RIGHT INTO HILL STREET INTO HILL STREET TAXI RANK.</p> <p>RETURN.</p> <p>FROM HILL STREET TURN LEFT INTO MOODIE STREET JOIN GLENUGIE ROAD, TURN RIGHT INTO LAUTH STREET, TURN LEFT INTO CROMPTON STREET, TURN LEFT INTO SHEPSTONE ROAD JOIN POSSELT ROAD JOIN CLERMONT ROAD TURN RIGHT INTO NORTH ROAD TO CLERMONT TAXI RANK.</p>
<p>12.11</p>	<p>CLERMONT TO WESTMEAD</p> <p>FROM CLERMONT TAXI RANK TURN INTO CLERMONT ROAD JOIN POSSELT ROAD JOIN SHEPSTONE ROAD, TURN RIGHT INTO CROMPTON STREET, TURN RIGHT INTO LAUTH STREET, TURN LEFT INTO GLENUGIE ROAD, TURN LEFT INTO OLD MAIN ROAD, JOIN RICHMOND ROAD, TURN RIGHT INTO TRAFFORD ROAD JOIN GOODWOOD ROAD, TURN LEFT INTO MAHOGANY ROAD A TO A DESIGNATED TAXI STOP AND RETURN ALONG THE SAME ROUTE TO CLERMONT TAXI RANK.</p> <p>FROM CLERMONT TAXI RANK TURN RIGHT INTO CLERMONT ROAD JOIN POSSELT ROAD JOIN SHEPSTONE ROAD, TURN RIGHT INTO CROMPTON STREET, TURN RIGHT INTO LAUTH STREET, TURN LEFT INTO GLENUGIE ROAD, TURN RIGHT INTO OLD MAIN ROAD JOIN RICHMOND ROAD, TURN RIGHT INTO TRAFFORD ROAD JOIN HILLCLIMB ROAD TO MONZA TO A DESIGNATED TAXI STOP AND RETURN TO CLERMONT TAXI RANK ALONG THE SAME ROUTE.</p> <p>FROM CLERMONT TAXI RANK TURN RIGHT INTO CLERMONT ROAD JOIN POSSELT ROAD SHEPSTONE ROAD, TURN RIGHT INTO CROMPTON STREET, TURN RIGHT INTO LAUTH STREET, TURN LEFT INTO GLENUGIE ROAD TURN RIGHT INTO OLD MAIN ROAD JOIN RICHMOND ROAD, TURN RIGHT INTO ALEXANDER ROAD, TURN LEFT TO MALCOLM ROAD, TURN RIGHT INTO CIRCUIT ROAD, TURN RIGHT INTO CLARK ROAD, TURN LEFT INTO ALEXANDER ROAD TO A DESIGNATED TAXI STOP AND RETURN ALONG THE SAME ROUTE TO CLERMONT TAXI RANK.</p>



transport

Department:
Transport
Province of KwaZulu-Natal

GAZETTE

LGKZNG38-2019-JAN

REGION: ALL

1) Application Number: APP0107137	2) Gazette Number: LGKZNG38-2019-JAN
3) Applicant: SM DLAMINI ID NO. 6210245512081 Association: UMZUMBE TAXI OWNERS ASSOCIATION	4) Applicant Address: P.O BOX 1172 DURBAN 4000
5) Existing Licence Holder: SE MLAMBO ID NO. 7406285903086	6) Existing Licence Holder Address: P.O BOX 31982 UMZUMBE KWAZULU-NATAL 4226
7) Type of application: NORMAL TRANSFER	8) Operating Licence Number: LGKZN1003000133
9) Vehicle Type: MINIBUS	10) 1 X 15 (SEATED) + 0 (STANDING)
11) Region: UGU-OGWINI	
12.1	<p>UMZUMBE TO HIBBERDENE</p> <p>EXIT 2 TO HIBBERDENE FROM UMZUMBE TAXI RANK TO ALL VILLAGES WITHIN UMZUMBE, NAMES OF THE VILLAGES: KWAHLONGWA FAIRVIEW, MORRISON,MSWILILI,PEAK,STORE,ODEKE,MAGOG,QWABE,MAHLAHLANE,KWAMDAKA,TRIBIAL COURT,COMMUNITY HALL,KWAMADLALA, PICK AND DROP PASSENGERS AND EXIST TO DIFFERENT DESTINATION.PROCEED WITH D150 PASSING FAIRVIEW MISSION, TURN LEFT JOINING M4 TO DURBAN PROCEED STRAIGHT INTO BROOK STREET RANK NO 90. OFFLOAD AND LOAD PASSENGERS AND RETURN TO UMZUMBE RANK IN REVERSE OERDER.</p>
12.2	<p>UMZUMBE TO MAGISTRATE COURT</p> <p>EXIT 3 TO MAGISTRATE COURT FROM UMZUMBE TAXI RANK TO ALL VILLAGES WITHIN UMZUMBE, NAMES OF THE VILLAGES: KWAHLONGWA FAIRVIEW, MORRISON, MSWILILI,PEAK,STORE,ODEKE,MAGOG,QWABE,MAHLAHLANE,KWAAMDAKA,TRIBIAL COURT,COMMUNITY HALL,KWAMADLALA, PICK AND DROP PASSENGERS AND EXIST TO DIFFERENT DESTINATION.PROCEED WITH D150,PASSING FAIRIEW MISSION TURN LEFT JOINING R102,ISIPHOFU ROAD TURN LEFT OR RIGHT INTO MAGISTRATE COURT DROP,PICK AND RETURN IN REVERSE TO UMZUMBE.</p>
12.3	<p>UMZUMBE TO UMZINTO</p> <p>EXIT 4 TO UMZINTO FROM UMZUMBE TAXI RANK TO ALL VILLAGES WITHIN UMZUMBE, NAMES OF THE VILLAGES: KWAHLONGWA FAIRVIEW, MORRISON, MSWILILI,PEAK,STORE,ODEKE,MAGOG,QWABE,MAHLAHLANE,KWAAMDAKA,TRIBIAL COURT,COMMUNITY HALL,KWAMADLALA, PICK AND DROP PASSENGERS AND EXIST TO DIFFERENT DESTINATION.PROCEED WITHIN D150 PASSING FAIRVIEW MISSION TURN LEFT JOINING R102 PROCEED STRAIGHT WITH R102 TURN RIGHT JOINING FREEWAY N2 NORTH,TURN LEFT UMZINTO NORTH R612,TURN LEFT INTO R612. UMZINTO NRTH PROCEED WITH R612, RIGHT INTO UMZINTO PASS SET OF ROBOTS TURN RIGHT INTO MAIN ROAD, RIGHT INTO UMZINTO TAXI RANK DROP OFF LOAD RETURN TO THE UMZUMBE ON THE SAME ROUTE.</p>
12.4	<p>UMZUMBE TO PORT SHEPSTONE</p> <p>EXIT 5 TO PORT SHEPSTONE. FROM UMZUMBE TAXI RANK TO ALL VILLAGES WITHIN UMZUMBE, NAMES OF THE VILLAGES: KWAHLONGWA FAIRVIEW, MORRISON, MSWILILI,PEAK,STORE,ODEKE,MAGOG,QWABE,MAHLAHLANE,KWAAMDAKA,TRIBIAL COURT,COMMUNITY HALL,KWAMADLALA, PICK AND DROP PASSENGERS AND EXIST TO DIFFERENT DESTINATION.PROCEED WITH D150 PASSING FAIRVIEW MISSION TURN RIGHT JOINING R102 PROCEED STRAIGHT,ROBOT TURN RIGHT IMMEDIATE LEFT,RIGHT STRAIGHT TO THE TAXI RANK OFF LOAD AND BACK TO UMZUMBE.</p>



transport

Department:
Transport
Province of KwaZulu-Natal

GAZETTE

LGKZNG38-2019-JAN

REGION: ALL

12.5	<p>UMZUMBE TO WEMA</p> <p>EXIT 6 TO WEMA FROM UMZUMBE TAXI RANK TO ALL VILLAGES WITHIN UMZUMBE, NAMES OF THE VILLAGES: KWAHLONGWA FAIRVIEW, MORRISON, MSWILILI, PEAK, STORE, ODEKE, MAGOG, QWABE, MAHLAHLANE, KWAAMDACA, TRIBIAL COURT, COMMUNITY HALL, KWAMADLALA, PICK AND DROP PASSENGERS AND EXIST TO DIFFERENT DESTINATION. PROCEED WITH D150 PASSING FAIRVIEW MISSION TURN LEFT JOINING R102 PROCEED WITH R102, TURN RIGHT JOINING FREEWAY N2 NORTH, PROCEED STRAIGHT TURN AT ISIPINGO LEFT TO JOYNER ROAD AND AT INTERSECTION TURN LEFT INTO WEMA TAXI RANK OFFLOAD AND LOAD BACK TO UMZUMBE.</p>
12.6	<p>UMZUMBE TO PORT SHEPSTONE</p> <p>EXIT 7 TO PORT SHEPSTONE FROM UMZUMBE TAXI RANK TO ALL VILLAGES WITHIN UMZUMBE, NAMES OF THE VILLAGES: KWAHLONGWA FAIRVIEW, MORRISON, MSWILILI, PEAK, STORE, ODEKE, MAGOG, QWABE, MAHLAHLANE, KWAAMDACA, TRIBIAL COURT, COMMUNITY HALL, KWAMADLALA, PICK AND DROP PASSENGERS AND EXIST TO DIFFERENT DESTINATION. QWABE PROCEED WITH D195 PASS ASSISI CLINIC STRAIGHT TO OSHABENI AND TAKE RIGHT TURN TO BATSTONES DRIFT CROSS UMZIMKHULU BRIDGE TURN LEFT TO SUGSRMILL ROAD AND JOIN NELSON MANDELA DRIVE AND PROCEED TO PORT SHEPSTONE TAXI RANK.</p>
12.7	<p>UMZUMBE TO DURBAN AND WEMA</p> <p>ALTERNATIVE EXIT. FROM UMZUMBE JOINING FREEWAY TO DURBAN AND WEMA FROM UMZUMBE TAXI RANK TO ALL VILLAGES WITHIN UMZUMBE, NAMES OF THE VILLAGES: KWAHLONGWA FAIRVIEW, MORRISON, MSWILILI, PEAK, STORE, ODEKE, MAGOG, QWABE, MAHLAHLANE, KWAAMDACA, TRIBIAL COURT, COMMUNITY HALL, KWAMADLALA, PICK AND DROP PASSENGERS AND EXIST TO DIFFERENT DESTINATION. PROCEED WITH D195, RIGHT LOISIANA ROAD PROCEED WITH LOISIANA INTERSECTION TURN LEFT, IMMEDIATE LEFT INTO FREEWAY N2 NORTH PASS TOLLGATE CALLED UMTENTWENI JOIN FREEWAY N2 AND PROCEED TO NORMAL DESCRIPTION TO DURBAN AND WEMA.</p>
12.8	<p>UMZUMBE QWABE TO PORT SHEPSTONE</p> <p>ALTERNATIVE EXIT. FROM UMZUMBE, QWABE TO PORT SHEPSTONE FROM UMZUMBE TAXI RANK TO ALL VILLAGES WITHIN UMZUMBE, NAMES OF THE VILLAGES: KWAHLONGWA FAIRVIEW, MORRISON, MSWILILI, PEAK, STORE, ODEKE, MAGOG, QWABE, MAHLAHLANE, KWAAMDACA, TRIBIAL COURT, COMMUNITY HALL, KWAMADLALA, PICK AND DROP PASSENGERS AND EXIST TO DIFFERENT DESTINATION. PROCEED WITH D195 RIGHT TO LOISIANA ROAD PROCEED LOUISIANA INTERSECTION CROSS ST FAITS ROAD TO BATSTONES DRIFT ROAD UMZIMKHULU BRIDGE LEFT TO SUGARMILL ROAD AND JOIN NELSON MANDELA DRIVE AND PROCEED TO PORT SHEPSTONE.</p>
12.9	<p>UMZUMBE TO DURBAN</p> <p>EXIT 1 TO DURBAN: FROM UMZUMBE TAXI RANK TO ALL VILLAGES WITHIN UMZUMBE, NAMES OF THE VILLAGES: KWAHLONGWA FAIRVIEW, MORRISON, MSWILILI, PEAK, STORE, ODEKE, MAGOG, QWABE, MAHLAHLANE, KWAAMDACA, TRIBIAL COURT, COMMUNITY HALL, KWAMADLALA, PICK AND DROP PASSENGERS AND EXIST TO DIFFERENT DESTINATION. PROCEED TO D150 PASSING FAIRVIEW MISSION, TURN LEFT JOINING R102 PROCEED WITH R102 TURN RIGHT JOINING FREEWAY N2 NORTH, TURN LEFT EXIT 51 JOINING M4 TO DURBAN PROCEED STRAIGHT INTO BROOK STREET RANK NO 9 OFF LOAD AND LOAD PASSENGERS AND RETURN TO UMZUMBE RANK REVERSE ORDER.</p>



transport

Department:
Transport
Province of KwaZulu-Natal

GAZETTE

LGKZNG38-2019-JAN

REGION: ALL

1) Application Number: APP0107140	2) Gazette Number: LGKZNG38-2019-JAN
3) Applicant: LA NDLELA ID NO. 5508140714087 Association: MAFUNZE MPUMUZA INADI INCWADI T.O.A	4) Applicant Address: NO 412499 STREET MAFAKATHINI LOCATION KWAZULU NATAL 3291
5) Existing Licence Holder: Z NDLELA ID NO. 5505205328084	6) Existing Licence Holder Address: 4 GARGILLIN CRESCENT MERRIVALE PIRTERMATZBURG KWA-ZULU NATAL 3291
7) Type of application: DECEASED TRANSFER	8) Operating Licence Number: LGKZN0403001705
9) Vehicle Type: MINIBUS	10) 1 X 21 (SEATED) + 0 (STANDING)
11) Region: UMGUNGUNDLOVU	
12.1	<p>DINDI TO PIETERMARITZBURG</p> <p>INBOUND: FROM DINDI TERMINUS – D1126 (KPV0068) TO EAST STREET CLINIC RANK – EAST OFF BOOM (KPC0084). ROUTE: D1126, MR7, MOSES MABHIDA (EDENDALE), LANGALIBALELE (LONGMARKET), RETIEF, HOOSSEN HAFJEJEE (BERG), MASUKWANA (EAST).</p> <p>OUTBOUND: FROM EAST STREET CLINIC RANK – EAST OFF BOOM (KPC0084) TO DINDI TERMINUS – (KPV0068) ROUTE: MASUKWANA (EAST), BOON, PINE, MOSES MABHIDA (EDENDALE), MR7, D1126.</p> <p>ALTERNATIVE ROUTINGS</p> <p>NONE</p> <p>RESTRICTION</p> <p>NONE</p> <p>SPECIAL CONDITIONS</p> <p>NONE</p> <p>DISPUTES AGAINST MAFUNZE, MPUMUZA, INADI, INCWADI TAXI ASSOCIATION</p> <p>NONE.</p>
12.2	<p>ELANDSKOP TO PIETERMARITZBURG</p> <p>INBOUND: FROM ELANDSKOP – ZONDI STORE TAXI TERMINUS MR7/ D1123 (KPV0023) TO BERG STREET RANK – BELOW EAST (KPC0028). ROUTE: D1122, MR7, MOSES MABHIDA (EDENDALE), LANGALIBALELE (LONGMARKET), RETIEF, HOOSSEN HAFJEJEE (BERG).</p> <p>OUTBOUND: FROM EAST STREET RANK NO.5 – BELOW EAST (KPC0028) TO ELANDSKOP – ZONDI STORE TAXI TERMINUS MR & D1122(KPV0023). ROUTE: HOOSSEN HAFJEJEE (BERG), MASUKWANA (EAST), BOOM, PIETERMARITZ, PINE, MOSES MABHIDA (EDENDALE), MR7, D1122.</p> <p>ALTERNATIVE ROUTINGS.</p> <p>NONE.</p> <p>RESTRICTION.</p> <p>NONE.</p> <p>SPECIAL CONDITIONS</p> <p>NONE</p> <p>DISPUTES AGAINST MAFUNZE, MPUMUZA, INADI, INCWADI TAXI ASSOCIATION.</p>



transport

Department:
Transport
Province of KwaZulu-Natal

GAZETTE

LGKZNG38-2019-JAN

REGION: ALL

12.3	<p>MAGWAGWA TO PIETERMARITZBURG</p> <p>INBOUND: FROM MAGWAGWA TERMINUS – P390 (KPV0016). ROUTE: VIA P390, P399, MR7, EDENDALE, LONGMARKET, RETIEF, BERG TO EAST STREET CLINIC RANK – EAST OF BOOM (KPC0084).</p> <p>OUTBOUND: FROM EAST STREET CLINIC RANK- EAST OFF BOOM (KPC0084) ROUTE: VIA EAST, BOOM, PINE, KEATE, EDENDALE, MR7, P390, P399 TO MAGWAGWA TERMINUS – P390 (KPV0016).</p>
12.4	<p>TAFULENI TO PIETERMARITZBURG</p> <p>INBOUND: FROM TAFULENI TERMINUS – D1128 (KPV0062) ROUTE VIA D1128, MR7, EDENDALE, LONGMARKET, RETIEF, BERG, EAST TO EAST STREET CLINIC RANK – EAST OF BOOM (KPC0084).</p> <p>OUTBOUND: FROM EAST STREET CLINIC RANK- EAST OFF BOOM (KPC0084) ROUTE VIA EAST, BOOM, PINE, KEATE, EDENDALE, MR7, D1128 TO TAFULENI TERMINUS – D1128 (KPV0062).</p>
12.5	<p>9. DEEPDALE TO PIETERMARITZBURG</p> <p>INBOUND FROM: DEEPDALE TO BERG STREET RANK NO9.5 – BELOW EAST (KPC0028).</p> <p>ROUTE: P124, MR7, MOSES MABHIDA (EDENDALE), LANGALIBALELE (LONGMARKET), RETIEF, HOOSEN HAFJEJEE (BERG).</p> <p>OUTBOUND FROM: BERG STREET RANK NO.5 – BELOW EAST (KPC0028) TO DEEPDALE.</p> <p>ROUTE: HOOSEN HAFJEJEE (BERG), MASUKWANA (EAST), PIETERMARITZ, PINE, MOSES MABHIDA (EDENDALE), MR7, P124.</p> <p>ALTERNATIVE ROUTINGS NONE RESTRICTION NONE SPECIAL CONDITIONS NONE DISPUTES AGAINST MAFUNZE, MPUMUZA, INADI, INCWADI TAXI ASSOCIATION NONE.</p>
12.6	<p>10. NCWADI TO PIETERMARITZBURG</p> <p>INBOUND FROM: NCWADI TO BERG STREET RANK NO.5 – BELOW EAST (KPC0028).</p> <p>ROUTE: P121, MR7, MOSES MABHIDA (EDENDALE), LANGALIBALELE (LONGMARKET), RETIEF, HOOSEN HAFJEJEE (BERG).</p> <p>OUTBOUND FROM: BERG STREET RANK NO.5 – BELOW EAST (KPC0028) TO NCWADI.</p> <p>ROUTE: HOOSEN HAFJEJEE (BERG), MASUKWANA (EAST), PIETERMARITZ, PINE, MOSES MABHIDA (EDENDALE), MR7, P121.</p> <p>DISPUTES AGAINST MAFUNZE, MPUMUZA, INADI, INCWADI TAXI ASSOCIATION NONE</p>



transport

Department:
Transport
Province of KwaZulu-Natal

GAZETTE

LGKZNG38-2019-JAN

REGION: ALL

12.7	<p>11. QANDA TO PIETERMARITZBURG</p> <p>INBOUND FROM: QANDA TERMINUS – D1127 (KPV0065) TO EAST STREET CLINIC RANK – EAST OFF BOOM (KPC0084). ROUTE: D1127, MR7, MOSES MABHIDA (EDENDALE), LANGALIBALELE (LONGMARKET), RETIEF, HOOSSEN HAFEEJEE (BERG), MASUKWANA (EAST).</p> <p>OUTBOUND FROM: EAST STREET CLINIC RANK – EAST OFF BOOM (KPC0084) TO QANDA TERMINUS – D1127 (KPV0065). ROUTE: MASUKWANA (EAST), BOOM, PINE, MOSES MABHIDA (EDENDALE) MR7, D1127.</p> <p>ALTERNATIVE ROUTINGS NONE RESTRICTION NONE SPECIAL CONDITIONS NONE DISPUTES AGAINST MAFUNZE, MPUMUZA, INADI, INCWADI TAXI ASSOCIATION NONE.</p>
12.8	<p>1. MAFUNZE TO PIETERMARITZBURG</p> <p>INBOUND. FROM: MAFUNZE ROUTE VIA D1123, D1124, MR 7, EDENDALE, LONGMARKET, RETIEF, BERG TO BERG STREET RANK NO. 5 – BELOW EAST (KPC0028).</p> <p>OUTBOUND. FROM BERG STREET RANK NO. 5 - BELOW EAST (KPC0028)" ROUTE VIA BERG, EAST, PIETERMARITZ, PINE, KEATE, EDENDALE, MR 7, D1124, D1123 TO MAFUNZE – D1123(KPV0036).</p>
12.9	<p>2. GIBSON GATE TO PIETERMARITZBURG</p> <p>INBOUND FROM: GIBSON GATE TERMINUS – SEVONTEIN PRISON (KPV0032). ROUTE: VIA UNNAMED ROAD, D1124, MR7, EDENDALE, LONGMARKET, RETIEF, BERG TO BERG STREET RANK NO.5 – BELOW EAST (KPC0028).</p> <p>OUTBOUND FROM: BERG STREET RANK, NO. 5 BELOW EAST (KPC0028). ROUTE VIA BERG, EAST, PIETERMARITZ, PINE, KEATE, EDENDALE, MR 7, D1124, UNNAMED ROAD TO GIBSON GATE TERMINUS – SEVONTEIN PRISON (KPV0032).</p>
12.10	<p>3. ZONDI STORE TO PIETERMARITZBURG .</p> <p>INBOUND FROM: MAFKATHINI – ZONDI STORE – D1122/P 402 (KPV0012). ROUTE VIA D1122, MR7, EDENDALE, LONGMARKET, RETIEF, BERG TO BERG STREET RANK NO.5 – BELOW EAST (KPC0028).</p> <p>OUTBOUND FROM:BERG STREET RANK NO.5 BELOW EAST (KPC0028). ROUTE VIA BERG, EAST, PIETERMARITZ, PINE, KEATE, EDENDALE, MR7, D112 TO MAFKATHINI – ZONDI STORE – D1122/P402 (KPV0012).</p>
12.11	<p>4. MASWAZINI TO PIETERMARITZBURG</p> <p>INBOUND FROM: MASWAZINI TERMINUS – D1139 (KPV0084). ROUTE VIA D1139, P402, MR7, EDENDALE, LONGMARKET, RETIEF, BERG TO BERG STREET RANK NO.5 – BELOW EAST (KPC0028).</p> <p>OUTBOUND FROM: BERG STREET RANK NO.5 BELOW EAST (KPC0028) "ROUTE VIA BERG, EAST, PIETERMARITZ, PINE, KEATE, EDENDALE, MR7, D1139 TO MASWAZINI TERMINUS – D1139 (KPV0084).</p>



transport

Department:
Transport
Province of KwaZulu-Natal

GAZETTE

LGKZNG38-2019-JAN

REGION: ALL

1) Application Number: APP0107141	2) Gazette Number: LGKZNG38-2019-JAN
3) Applicant: LA NDLELA ID NO. 5508140714087 Association: MAFUNZE MPUMUZA INADI INCWADI T.O.A	4) Applicant Address: NO 412499 STREET MAFAKATHINI LOCATION KWAZULU NATAL 3291
5) Existing Licence Holder: Z NDLELA ID NO. 5505205328084	6) Existing Licence Holder Address: 4 GARGILLIN CRESCENT MERRIVALE PIRTERMATZBURG KWA-ZULU NATAL 3291
7) Type of application: DECEASED TRANSFER	8) Operating Licence Number: LGKZN0403001086
9) Vehicle Type: MINIBUS	10) 1 X 15 (SEATED) + 0 (STANDING)
11) Region: UMGUNGUNDLOVU	
12.1	<p>DINDI TO PIETERMARITZBURG</p> <p>INBOUND: FROM DINDI TERMINUS – D1126 (KPV0068) TO EAST STREET CLINIC RANK – EAST OFF BOOM (KPC0084). ROUTE: D1126, MR7, MOSES MABHIDA (EDENDALE), LANGALIBALELE (LONGMARKET), RETIEF, HOOSSEN HAFJEJEE (BERG), MASUKWANA (EAST).</p> <p>OUTBOUND: FROM EAST STREET CLINIC RANK – EAST OFF BOOM (KPC0084) TO DINDI TERMINUS – (KPV0068) ROUTE: MASUKWANA (EAST), BOON, PINE, MOSES MABHIDA (EDENDALE), MR7, D1126.</p> <p>ALTERNATIVE ROUTINGS</p> <p>NONE</p> <p>RESTRICTION</p> <p>NONE</p> <p>SPECIAL CONDITIONS</p> <p>NONE</p> <p>DISPUTES AGAINST MAFUNZE, MPUMUZA, INADI, INCWADI TAXI ASSOCIATION</p> <p>NONE.</p>
12.2	<p>ELANDSKOP TO PIETERMARITZBURG</p> <p>INBOUND: FROM ELANDSKOP – ZONDI STORE TAXI TERMINUS MR7/ D1123 (KPV0023) TO BERG STREET RANK – BELOW EAST (KPC0028). ROUTE: D1122, MR7, MOSES MABHIDA (EDENDALE), LANGALIBALELE (LONGMARKET), RETIEF, HOOSSEN HAFJEJEE (BERG).</p> <p>OUTBOUND: FROM EAST STREET RANK NO.5 – BELOW EAST (KPC0028) TO ELANDSKOP – ZONDI STORE TAXI TERMINUS MR & D1122(KPV0023). ROUTE: HOOSSEN HAFJEJEE (BERG), MASUKWANA (EAST), BOOM, PIETERMARITZ, PINE, MOSES MABHIDA (EDENDALE), MR7, D1122.</p> <p>ALTERNATIVE ROUTINGS.</p> <p>NONE.</p> <p>RESTRICTION.</p> <p>NONE.</p> <p>SPECIAL CONDITIONS</p> <p>NONE</p> <p>DISPUTES AGAINST MAFUNZE, MPUMUZA, INADI, INCWADI TAXI ASSOCIATION.</p>



transport

Department:
Transport
Province of KwaZulu-Natal

GAZETTE

LGKZNG38-2019-JAN

REGION: ALL

12.3	<p>MAGWAGWA TO PIETERMARITZBURG</p> <p>INBOUND: FROM MAGWAGWA TERMINUS – P390 (KPV0016). ROUTE: VIA P390, P399, MR7, EDENDALE, LONGMARKET, RETIEF, BERG TO EAST STREET CLINIC RANK – EAST OF BOOM (KPC0084).</p> <p>OUTBOUND: FROM EAST STREET CLINIC RANK- EAST OFF BOOM (KPC0084) ROUTE: VIA EAST, BOOM, PINE, KEATE, EDENDALE, MR7, P390, P399 TO MAGWAGWA TERMINUS – P390 (KPV0016).</p>
12.4	<p>TAFULENI TO PIETERMARITZBURG</p> <p>INBOUND: FROM TAFULENI TERMINUS – D1128 (KPV0062) ROUTE VIA D1128, MR7, EDENDALE, LONGMARKET, RETIEF, BERG, EAST TO EAST STREET CLINIC RANK – EAST OF BOOM (KPC0084).</p> <p>OUTBOUND: FROM EAST STREET CLINIC RANK- EAST OFF BOOM (KPC0084) ROUTE VIA EAST, BOOM, PINE, KEATE, EDENDALE, MR7, D1128 TO TAFULENI TERMINUS – D1128 (KPV0062).</p>
12.5	<p>9. DEEPDALE TO PIETERMARITZBURG</p> <p>INBOUND FROM: DEEPDALE TO BERG STREET RANK NO9.5 – BELOW EAST (KPC0028).</p> <p>ROUTE: P124, MR7, MOSES MABHIDA (EDENDALE), LANGALIBALELE (LONGMARKET), RETIEF, HOSEN HAFJEJEE (BERG).</p> <p>OUTBOUND FROM: BERG STREET RANK NO.5 – BELOW EAST (KPC0028) TO DEEPDALE.</p> <p>ROUTE: HOSEN HAFJEJEE (BERG), MASUKWANA (EAST), PIETERMARITZ, PINE, MOSES MABHIDA (EDENDALE), MR7, P124.</p> <p>ALTERNATIVE ROUTINGS NONE RESTRICTION NONE SPECIAL CONDITIONS NONE DISPUTES AGAINST MAFUNZE, MPUMUZA, INADI, INCWADI TAXI ASSOCIATION NONE.</p>
12.6	<p>10. NCWADI TO PIETERMARITZBURG</p> <p>INBOUND FROM: NCWADI TO BERG STREET RANK NO.5 – BELOW EAST (KPC0028).</p> <p>ROUTE: P121, MR7, MOSES MABHIDA (EDENDALE), LANGALIBALELE (LONGMARKET), RETIEF, HOSEN HAFJEJEE (BERG).</p> <p>OUTBOUND FROM: BERG STREET RANK NO.5 – BELOW EAST (KPC0028) TO NCWADI.</p> <p>ROUTE: HOSEN HAFJEJEE (BERG), MASUKWANA (EAST), PIETERMARITZ, PINE, MOSES MABHIDA (EDENDALE), MR7, P121.</p> <p>DISPUTES AGAINST MAFUNZE, MPUMUZA, INADI, INCWADI TAXI ASSOCIATION NONE</p>



transport

Department:
Transport
Province of KwaZulu-Natal

GAZETTE

LGKZNG38-2019-JAN

REGION: ALL

12.7	<p>11. QANDA TO PIETERMARITZBURG</p> <p>INBOUND FROM: QANDA TERMINUS – D1127 (KPV0065) TO EAST STREET CLINIC RANK – EAST OFF BOOM (KPC0084). ROUTE: D1127, MR7, MOSES MABHIDA (EDENDALE), LANGALIBALELE (LONGMARKET), RETIEF, HOOSSEN HAFEEJEE (BERG), MASUKWANA (EAST).</p> <p>OUTBOUND FROM: EAST STREET CLINIC RANK – EAST OFF BOOM (KPC0084) TO QANDA TERMINUS – D1127 (KPV0065). ROUTE: MASUKWANA (EAST), BOOM, PINE, MOSES MABHIDA (EDENDALE) MR7, D1127.</p> <p>ALTERNATIVE ROUTINGS NONE RESTRICTION NONE SPECIAL CONDITIONS NONE DISPUTES AGAINST MAFUNZE, MPUMUZA, INADI, INCWADI TAXI ASSOCIATION NONE.</p>
12.8	<p>1. MAFUNZE TO PIETERMARITZBURG</p> <p>INBOUND. FROM: MAFUNZE ROUTE VIA D1123, D1124, MR 7, EDENDALE, LONGMARKET, RETIEF, BERG TO BERG STREET RANK NO. 5 – BELOW EAST (KPC0028).</p> <p>OUTBOUND. FROM BERG STREET RANK NO. 5 - BELOW EAST (KPC0028)" ROUTE VIA BERG, EAST, PIETERMARITZ, PINE, KEATE, EDENDALE, MR 7, D1124, D1123 TO MAFUNZE – D1123(KPV0036).</p>
12.9	<p>2. GIBSON GATE TO PIETERMARITZBURG</p> <p>INBOUND FROM: GIBSON GATE TERMINUS – SEVONTEIN PRISON (KPV0032). ROUTE: VIA UNNAMED ROAD, D1124, MR7, EDENDALE, LONGMARKET, RETIEF, BERG TO BERG STREET RANK NO.5 – BELOW EAST (KPC0028).</p> <p>OUTBOUND FROM: BERG STREET RANK, NO. 5 BELOW EAST (KPC0028). ROUTE VIA BERG, EAST, PIETERMARITZ, PINE, KEATE, EDENDALE, MR 7, D1124, UNNAMED ROAD TO GIBSON GATE TERMINUS – SEVONTEIN PRISON (KPV0032).</p>
12.10	<p>3. ZONDI STORE TO PIETERMARITZBURG .</p> <p>INBOUND FROM: MAFKATHINI – ZONDI STORE – D1122/P 402 (KPV0012). ROUTE VIA D1122, MR7, EDENDALE, LONGMARKET, RETIEF, BERG TO BERG STREET RANK NO.5 – BELOW EAST (KPC0028).</p> <p>OUTBOUND FROM:BERG STREET RANK NO.5 BELOW EAST (KPC0028). ROUTE VIA BERG, EAST, PIETERMARITZ, PINE, KEATE, EDENDALE, MR7, D112 TO MAFKATHINI – ZONDI STORE – D1122/P402 (KPV0012).</p>
12.11	<p>4. MASWAZINI TO PIETERMARITZBURG</p> <p>INBOUND FROM: MASWAZINI TERMINUS – D1139 (KPV0084). ROUTE VIA D1139, P402, MR7, EDENDALE, LONGMARKET, RETIEF, BERG TO BERG STREET RANK NO.5 – BELOW EAST (KPC0028).</p> <p>OUTBOUND FROM: BERG STREET RANK NO.5 BELOW EAST (KPC0028) "ROUTE VIA BERG, EAST, PIETERMARITZ, PINE, KEATE, EDENDALE, MR7, D1139 TO MASWAZINI TERMINUS – D1139 (KPV0084).</p>



transport

Department:
Transport
Province of KwaZulu-Natal

GAZETTE

LGKZNG38-2019-JAN

REGION: ALL

1) Application Number: APP0107142	2) Gazette Number: LGKZNG38-2019-JAN
3) Applicant: LA NDLELA ID NO. 5508140714087 Association: MAFUNZE MPUMUZA INADI INCWADI T.O.A	4) Applicant Address: NO 412499 STREET MAFAKATHINI LOCATION KWAZULU NATAL 3291
5) Existing Licence Holder: Z NDLELA ID NO. 5505205328084	6) Existing Licence Holder Address: 4 GARGILLIN CRESCENT MERRIVALE PIRTERMATZBURG KWA-ZULU NATAL 3291
7) Type of application: DECEASED TRANSFER	8) Operating Licence Number: LGKZN0403000628
9) Vehicle Type: MINIBUS	10) 1 X 15 (SEATED) + 0 (STANDING)
11) Region: UMGUNGUNDLOVU	
12.1	CHARTER SERVICE FROM MAFUNZE, MPUMUZA, INADI, INCWADI TAXI RANK TO POINTS WITHIN THE PROVINCE OF KZN ONLY. NO PICKING UP OR SETTING DOWN OF PASSENGERS ON ROUTE.
12.2	DINDI TO PIETERMARITZBURG INBOUND: FROM DINDI TERMINUS – D1126 (KPV0068) TO EAST STREET CLINIC RANK – EAST OFF BOOM (KPC0084). ROUTE: D1126, MR7, MOSES MABHIDA (EDENDALE), LANGALIBALELE (LONGMARKET), RETIEF, HOOSSEN HAFEEJEE (BERG), MASUKWANA (EAST). OUTBOUND: FROM EAST STREET CLINIC RANK – EAST OFF BOOM (KPC0084) TO DINDI TERMINUS – (KPV0068) ROUTE: MASUKWANA (EAST), BOON, PINE, MOSES MABHIDA (EDENDALE), MR7, D1126. ALTERNATIVE ROUTINGS NONE RESTRICTION NONE SPECIAL CONDITIONS NONE DISPUTES AGAINST MAFUNZE, MPUMUZA, INADI, INCWADI TAXI ASSOCIATION NONE.



transport

Department:
Transport
Province of KwaZulu-Natal

GAZETTE

LGKZNG38-2019-JAN

REGION: ALL

12.3	<p>ELANDSKOP TO PIETERMARITZBURG</p> <p>INBOUND: FROM ELANDSKOP – ZONDI STORE TAXI TERMINUS MR7/ D1123 (KPV0023) TO BERG STREET RANK – BELOW EAST (KPC0028). ROUTE: D1122, MR7, MOSES MABHIDA (EDENDALE), LANGALIBALELE (LONGMARKET), RETIEF, HOOSSEN HAFEEJEE (BERG).</p> <p>OUTBOUND: FROM EAST STREET RANK NO.5 – BELOW EAST (KPC0028) TO ELANDSKOP – ZONDI STORE TAXI TERMINUS MR & D1122 (KPV0023). ROUTE: HOOSSEN HAFEEJEE (BERG), MASUKWANA (EAST), BOOM, PIETERMARITZ, PINE, MOSES MABHIDA (EDENDALE), MR7, D1122. ALTERNATIVE ROUTINGS. NONE.</p> <p>RESTRICTION. NONE. SPECIAL CONDITIONS NONE DISPUTES AGAINST MAFUNZE, MPUMUZA, INADI, INCWADI TAXI ASSOCIATION.</p>
12.4	<p>MAGWAGWA TO PIETERMARITZBURG</p> <p>INBOUND: FROM MAGWAGWA TERMINUS – P390 (KPV0016). ROUTE: VIA P390, P399, MR7, EDENDALE, LONGMARKET, RETIEF, BERG TO EAST STREET CLINIC RANK – EAST OF BOOM (KPC0084).</p> <p>OUTBOUND: FROM EAST STREET CLINIC RANK- EAST OFF BOOM (KPC0084) ROUTE: VIA EAST, BOOM, PINE, KEATE, EDENDALE, MR7, P390, P399 TO MAGWAGWA TERMINUS – P390 (KPV0016).</p>
12.5	<p>TAFULENI TO PIETERMARITZBURG</p> <p>INBOUND: FROM TAFULENI TERMINUS – D1128 (KPV0062) ROUTE VIA D1128, MR7, EDENDALE, LONGMARKET, RETIEF, BERG, EAST TO EAST STREET CLINIC RANK – EAST OF BOOM (KPC0084).</p> <p>OUTBOUND: FROM EAST STREET CLINIC RANK- EAST OFF BOOM (KPC0084) ROUTE VIA EAST, BOOM, PINE, KEATE, EDENDALE, MR7, D1128 TO TAFULENI TERMINUS – D1128 (KPV0062).</p>
12.6	<p>9. DEEPDALE TO PIETERMARITZBURG</p> <p>INBOUND FROM: DEEPDALE TO BERG STREET RANK NO9.5 – BELOW EAST (KPC0028).</p> <p>ROUTE: P124, MR7, MOSES MABHIDA (EDENDALE), LANGALIBALELE (LONGMARKET), RETIEF, HOOSSEN HAFEEJEE (BERG).</p> <p>OUTBOUND FROM: BERG STREET RANK NO.5 – BELOW EAST (KPC0028) TO DEEPDALE.</p> <p>ROUTE: HOOSSEN HAFEEJEE (BERG), MASUKWANA (EAST), PIETERMARITZ, PINE, MOSES MABHIDA (EDENDALE), MR7, P124.</p> <p>ALTERNATIVE ROUTINGS NONE RESTRICTION NONE SPECIAL CONDITIONS NONE DISPUTES AGAINST MAFUNZE, MPUMUZA, INADI, INCWADI TAXI ASSOCIATION NONE.</p>



transport

Department:
Transport
Province of KwaZulu-Natal

GAZETTE

LGKZNG38-2019-JAN

REGION: ALL

12.7	<p>10. NCWADI TO PIETERMARITZBURG</p> <p>INBOUND FROM: NCWADI TO BERG STREET RANK NO.5 – BELOW EAST (KPC0028).</p> <p>ROUTE: P121, MR7, MOSES MABHIDA (EDENDALE), LANGALIBALELE (LONGMARKET), RETIEF, HOSEN HAFEEJEE (BERG).</p> <p>OUTBOUND FROM: BERG STREET RANK NO.5 – BELOW EAST (KPC0028) TO NCWADI.</p> <p>ROUTE: HOSEN HAFEEJEE (BERG), MASUKWANA (EAST), PIETERMARITZ, PINE, MOSES MABHIDA (EDENDALE), MR7, P121.</p> <p>DISPUTES AGAINST MAFUNZE, MPUMUZA, INADI, INCWADI TAXI ASSOCIATION NONE</p>
12.8	<p>11. QANDA TO PIETERMARITZBURG</p> <p>INBOUND FROM: QANDA TERMINUS – D1127 (KPV0065) TO EAST STREET CLINIC RANK – EAST OFF BOOM (KPC0084).</p> <p>ROUTE: D1127, MR7, MOSES MABHIDA (EDENDALE), LANGALIBALELE (LONGMARKET), RETIEF, HOSEN HAFEEJEE (BERG), MASUKWANA (EAST).</p> <p>OUTBOUND FROM: EAST STREET CLINIC RANK – EAST OFF BOOM (KPC0084) TO QANDA TERMINUS – D1127 (KPV0065).</p> <p>ROUTE: MASUKWANA (EAST), BOOM, PINE, MOSES MABHIDA (EDENDALE) MR7, D1127.</p> <p>ALTERNATIVE ROUTINGS NONE RESTRICTION NONE SPECIAL CONDITIONS NONE DISPUTES AGAINST MAFUNZE, MPUMUZA, INADI, INCWADI TAXI ASSOCIATION NONE.</p>
12.9	<p>1. MAFUNZE TO PIETERMARITZBURG</p> <p>INBOUND. FROM: MAFUNZE ROUTE VIA D1123, D1124, MR 7, EDENDALE, LONGMARKET, RETIEF, BERG TO BERG STREET RANK NO. 5 – BELOW EAST (KPC0028).</p> <p>OUTBOUND. FROM BERG STREET RANK NO. 5 - BELOW EAST (KPC0028)" ROUTE VIA BERG, EAST, PIETERMARITZ, PINE, KEATE, EDENDALE, MR 7, D1124, D1123 TO MAFUNZE – D1123(KPV0036).</p>
12.10	<p>2. GIBSON GATE TO PITERMARITZBURG</p> <p>INBOUND FROM: GIBSON GATE TERMINUS – SEVONTEIN PRISON (KPV0032).</p> <p>ROUTE: VIA UNNAMED ROAD, D1124, MR7, EDENDALE, LONGMARKET, RETIEF, BERG TO BERG STREET RANK NO.5 – BELOW EAST (KPC0028).</p> <p>OUTBOUND FROM: BERG STREET RANK, NO. 5 BELOW EAST (KPC0028).</p> <p>ROUTE VIA BERG, EAST, PIETERMARITZ, PINE, KEATE, EDENDALE, MR 7, D1124, UNNAMED ROAD TO GIBSON GATE TERMINUS – SEVONTEIN PRISON (KPV0032).</p>
12.11	<p>3. ZONDI STORE TO PIETERMARITZBURG .</p> <p>INBOUND FROM: MAFKATHINI – ZONDI STORE – D1122/P 402 (KPV0012).</p> <p>ROUTE VIA D1122, MR7, EDENDALE, LONGMARKET, RETIEF, BERG TO BERG STREET RANK NO.5 – BELOW EAST (KPC0028).</p> <p>OUTBOUND FROM:BERG STREET RANK NO.5 BELOW EAST (KPC0028).</p> <p>ROUTE VIA BERG, EAST, PIETERMARITZ, PINE, KEATE, EDENDALE, MR7, D112 TO MAFKATHINI – ZONDI STORE – D1122/P402 (KPV0012).</p>

**transport**

Department:
Transport
Province of KwaZulu-Natal

GAZETTE

LGKZNG38-2019-JAN

REGION: ALL

12.12 4. MASWAZINI TO PIETERMARITZBURG

INBOUND FROM: MASWAZINI TERMINUS – D1139 (KPV0084).

ROUTE VIA D1139, P402, MR7, EDENDALE, LONGMARKET, RETIEF, BERG TO BERG STREET RANK NO.5 – BELOW EAST (KPC0028).

OUTBOUND FROM: BERG STREET RANK NO.5 BELOW EAST (KPC0028)

"ROUTE VIA BERG, EAST, PIETERMARITZ, PINE, KEATE, EDENDALE, MR7, D1139 TO MASWAZINI TERMINUS – D1139 (KPV0084).



transport

Department:
Transport
Province of KwaZulu-Natal

GAZETTE

LGKZNG38-2019-JAN

REGION: ALL

1) Application Number: APP0107143	2) Gazette Number: LGKZNG38-2019-JAN
3) Applicant: LA NDLELA ID NO. 5508140714087 Association: MAFUNZE MPUMUZA INADI INCWADI T.O.A	4) Applicant Address: NO 412499 STREET MAFAKATHINI LOCATION KWAZULU NATAL 3291
5) Existing Licence Holder: Z NDLELA ID NO. 5505205328084	6) Existing Licence Holder Address: 4 GARGILLIN CRESCENT MERRIVALE PIRTERMATZBURG KWA-ZULU NATAL 3291
7) Type of application: DECEASED TRANSFER	8) Operating Licence Number: LGKZN0403001087
9) Vehicle Type: MINIBUS	10) 1 X 15 (SEATED) + 0 (STANDING)
11) Region: UMGUNGUNDLOVU	
12.1	<p>CHARTER SERVICE</p> <p>FROM MAFUNZE, MPUMUZA, INADI, INCWADI TAXI RANK TO POINTS WITHIN THE PROVINCE OF KZN ONLY. NO PICKING UP OR SETTING DOWN OF PASSENGERS ON ROUTE.</p>
12.2	<p>DINDI TO PIETERMARITZBURG</p> <p>INBOUND: FROM DINDI TERMINUS – D1126 (KPV0068) TO EAST STREET CLINIC RANK – EAST OFF BOOM (KPC0084). ROUTE: D1126, MR7, MOSES MABHIDA (EDENDALE), LANGALIBALELE (LONGMARKET), RETIEF, HOOSSEN HAFEEJEE (BERG), MASUKWANA (EAST).</p> <p>OUTBOUND: FROM EAST STREET CLINIC RANK – EAST OFF BOOM (KPC0084) TO DINDI TERMINUS – (KPV0068) ROUTE: MASUKWANA (EAST), BOON, PINE, MOSES MABHIDA (EDENDALE), MR7, D1126.</p> <p>ALTERNATIVE ROUTINGS</p> <p>NONE</p> <p>RESTRICTION</p> <p>NONE</p> <p>SPECIAL CONDITIONS</p> <p>NONE</p> <p>DISPUTES AGAINST MAFUNZE, MPUMUZA, INADI, INCWADI TAXI ASSOCIATION</p> <p>NONE.</p>



transport

Department:
Transport
Province of KwaZulu-Natal

GAZETTE

LGKZNG38-2019-JAN

REGION: ALL

12.3	<p>ELANDSKOP TO PIETERMARITZBURG</p> <p>INBOUND: FROM ELANDSKOP – ZONDI STORE TAXI TERMINUS MR7/ D1123 (KPV0023) TO BERG STREET RANK – BELOW EAST (KPC0028). ROUTE: D1122, MR7, MOSES MABHIDA (EDENDALE), LANGALIBALELE (LONGMARKET), RETIEF, HOOSEN HAFEEJEE (BERG).</p> <p>OUTBOUND: FROM EAST STREET RANK NO.5 – BELOW EAST (KPC0028) TO ELANDSKOP – ZONDI STORE TAXI TERMINUS MR & D1122 (KPV0023). ROUTE: HOOSEN HAFEEJEE (BERG), MASUKWANA (EAST), BOOM, PIETERMARITZ, PINE, MOSES MABHIDA (EDENDALE), MR7, D1122. ALTERNATIVE ROUTINGS. NONE.</p> <p>RESTRICTION. NONE. SPECIAL CONDITIONS NONE DISPUTES AGAINST MAFUNZE, MPUMUZA, INADI, INCWADI TAXI ASSOCIATION.</p>
12.4	<p>MAGWAGWA TO PIETERMARITZBURG</p> <p>INBOUND: FROM MAGWAGWA TERMINUS – P390 (KPV0016). ROUTE: VIA P390, P399, MR7, EDENDALE, LONGMARKET, RETIEF, BERG TO EAST STREET CLINIC RANK – EAST OF BOOM (KPC0084).</p> <p>OUTBOUND: FROM EAST STREET CLINIC RANK- EAST OFF BOOM (KPC0084) ROUTE: VIA EAST, BOOM, PINE, KEATE, EDENDALE, MR7, P390, P399 TO MAGWAGWA TERMINUS – P390 (KPV0016).</p>
12.5	<p>TAFULENI TO PIETERMARITZBURG</p> <p>INBOUND: FROM TAFULENI TERMINUS – D1128 (KPV0062) ROUTE VIA D1128, MR7, EDENDALE, LONGMARKET, RETIEF, BERG, EAST TO EAST STREET CLINIC RANK – EAST OF BOOM (KPC0084).</p> <p>OUTBOUND: FROM EAST STREET CLINIC RANK- EAST OFF BOOM (KPC0084) ROUTE VIA EAST, BOOM, PINE, KEATE, EDENDALE, MR7, D1128 TO TAFULENI TERMINUS – D1128 (KPV0062).</p>
12.6	<p>9. DEEPDALE TO PIETERMARITZBURG</p> <p>INBOUND FROM: DEEPDALE TO BERG STREET RANK NO9.5 – BELOW EAST (KPC0028).</p> <p>ROUTE: P124, MR7, MOSES MABHIDA (EDENDALE), LANGALIBALELE (LONGMARKET), RETIEF, HOOSEN HAFEEJEE (BERG).</p> <p>OUTBOUND FROM: BERG STREET RANK NO.5 – BELOW EAST (KPC0028) TO DEEPDALE.</p> <p>ROUTE: HOOSEN HAFEEJEE (BERG), MASUKWANA (EAST), PIETERMARITZ, PINE, MOSES MABHIDA (EDENDALE), MR7, P124.</p> <p>ALTERNATIVE ROUTINGS NONE RESTRICTION NONE SPECIAL CONDITIONS NONE DISPUTES AGAINST MAFUNZE, MPUMUZA, INADI, INCWADI TAXI ASSOCIATION NONE.</p>



transport

Department:
Transport
Province of KwaZulu-Natal

GAZETTE

LGKZNG38-2019-JAN

REGION: ALL

12.7	<p>10. NCWADI TO PIETERMARITZBURG</p> <p>INBOUND FROM: NCWADI TO BERG STREET RANK NO.5 – BELOW EAST (KPC0028).</p> <p>ROUTE: P121, MR7, MOSES MABHIDA (EDENDALE), LANGALIBALELE (LONGMARKET), RETIEF, HOSEN HAFEEJEE (BERG).</p> <p>OUTBOUND FROM: BERG STREET RANK NO.5 – BELOW EAST (KPC0028) TO NCWADI.</p> <p>ROUTE: HOSEN HAFEEJEE (BERG), MASUKWANA (EAST), PIETERMARITZ, PINE, MOSES MABHIDA (EDENDALE), MR7, P121.</p> <p>DISPUTES AGAINST MAFUNZE, MPUMUZA, INADI, INCWADI TAXI ASSOCIATION NONE</p>
12.8	<p>11. QANDA TO PIETERMARITZBURG</p> <p>INBOUND FROM: QANDA TERMINUS – D1127 (KPV0065) TO EAST STREET CLINIC RANK – EAST OFF BOOM (KPC0084).</p> <p>ROUTE: D1127, MR7, MOSES MABHIDA (EDENDALE), LANGALIBALELE (LONGMARKET), RETIEF, HOSEN HAFEEJEE (BERG), MASUKWANA (EAST).</p> <p>OUTBOUND FROM: EAST STREET CLINIC RANK – EAST OFF BOOM (KPC0084) TO QANDA TERMINUS – D1127 (KPV0065).</p> <p>ROUTE: MASUKWANA (EAST), BOOM, PINE, MOSES MABHIDA (EDENDALE) MR7, D1127.</p> <p>ALTERNATIVE ROUTINGS NONE RESTRICTION NONE SPECIAL CONDITIONS NONE DISPUTES AGAINST MAFUNZE, MPUMUZA, INADI, INCWADI TAXI ASSOCIATION NONE.</p>
12.9	<p>1. MAFUNZE TO PIETERMARITZBURG</p> <p>INBOUND. FROM: MAFUNZE ROUTE VIA D1123, D1124, MR 7, EDENDALE, LONGMARKET, RETIEF, BERG TO BERG STREET RANK NO. 5 – BELOW EAST (KPC0028).</p> <p>OUTBOUND. FROM BERG STREET RANK NO. 5 - BELOW EAST (KPC0028)" ROUTE VIA BERG, EAST, PIETERMARITZ, PINE, KEATE, EDENDALE, MR 7, D1124, D1123 TO MAFUNZE – D1123(KPV0036).</p>
12.10	<p>2. GIBSON GATE TO PITERMARITZBURG</p> <p>INBOUND FROM: GIBSON GATE TERMINUS – SEVONTEIN PRISON (KPV0032).</p> <p>ROUTE: VIA UNNAMED ROAD, D1124, MR7, EDENDALE, LONGMARKET, RETIEF, BERG TO BERG STREET RANK NO.5 – BELOW EAST (KPC0028).</p> <p>OUTBOUND FROM: BERG STREET RANK, NO. 5 BELOW EAST (KPC0028).</p> <p>ROUTE VIA BERG, EAST, PIETERMARITZ, PINE, KEATE, EDENDALE, MR 7, D1124, UNNAMED ROAD TO GIBSON GATE TERMINUS – SEVONTEIN PRISON (KPV0032).</p>
12.11	<p>3. ZONDI STORE TO PIETERMARITZBURG .</p> <p>INBOUND FROM: MAFKATHINI – ZONDI STORE – D1122/P 402 (KPV0012).</p> <p>ROUTE VIA D1122, MR7, EDENDALE, LONGMARKET, RETIEF, BERG TO BERG STREET RANK NO.5 – BELOW EAST (KPC0028).</p> <p>OUTBOUND FROM:BERG STREET RANK NO.5 BELOW EAST (KPC0028).</p> <p>ROUTE VIA BERG, EAST, PIETERMARITZ, PINE, KEATE, EDENDALE, MR7, D112 TO MAFKATHINI – ZONDI STORE – D1122/P402 (KPV0012).</p>

**transport**

Department:
Transport
Province of KwaZulu-Natal

GAZETTE

LGKZNG38-2019-JAN

REGION: ALL

12.12 4. MASWAZINI TO PIETERMARITZBURG

INBOUND FROM: MASWAZINI TERMINUS – D1139 (KPV0084).

ROUTE VIA D1139, P402, MR7, EDENDALE, LONGMARKET, RETIEF, BERG TO BERG STREET RANK NO.5 – BELOW EAST (KPC0028).

OUTBOUND FROM: BERG STREET RANK NO.5 BELOW EAST (KPC0028)

"ROUTE VIA BERG, EAST, PIETERMARITZ, PINE, KEATE, EDENDALE, MR7, D1139 TO MASWAZINI TERMINUS – D1139 (KPV0084).



transport

Department:
Transport
Province of KwaZulu-Natal

GAZETTE

LGKZNG38-2019-JAN

REGION: ALL

1) Application Number: APP0107163	2) Gazette Number: LGKZNG38-2019-JAN
3) Applicant: CM SHANGASE ID NO. 8710145525081 Association: THUTHUKANI TAXI ASSOCIATION (HARDING)	4) Applicant Address: P.O BOX 89 HARDING 4680
5) Existing Licence Holder: BM SHANGASE ID NO. 4112225335081	6) Existing Licence Holder Address: P O BOX 89 HARDING 4680
7) Type of application: DECEASED TRANSFER	8) Operating Licence Number: LGKZN1003001078
9) Vehicle Type: MINIBUS	10) 1 X 14 (SEATED) + 0 (STANDING)
11) Region: UGU-OGWINI	
12.1	<p>HARDING TAXI RANK TO WEZA SAWMILL.</p> <p>FROM APPROVED TAXI RANK IN HARDING TURN LEFT TO FIELD STREET UPON REACHING THE INTERSECTION, TURN LEFT INTO LIVINGSTONE STREET UNTIL YOU APPROACH THE LIVINGSTONE / HAWKINS STREET INTERSECTION; TURN RIGHT INTO HAWKINS STREET LEADING TO N2. PROCEED ALONG N2 AND TURN LEFT (WEZA ROAD) INTO APPROVED TAXI RANK IN SAWMILL. OFFLOAD, LOAD AND RETURN ALONG THE FORWARD ROUTE IN REVERSE.</p>
12.2	<p>HARDING TAXI RANK TO DURBAN.</p> <p>APPROVED TAXI RANK IN HARDING , TURN LEFT TO FIELD STREET UPON REACHING THE INTERSECTION, TURN LEFT INTO LIVINGSTONE STREET UNTIL APPROACHING LIVINGSTONE / HAWKINS STREET INTERSECTION, TURN RIGHT INTO HAWKINS STREET LEADING TO N2. PROCEED ALONG N2 AND TURN TO THE RIGHT (EAST) PROCEED AND TURN LEFT INTO JOYNER ROAD, TURN LEFT INTO PROSPECTON ROAD, TURN RIGHT TO WILCOX ROAD, TURN RIGHT TO OLD MAIN ROAD (TE HUIS), TURN RIGHT TO MOBENI ROAD JOIN HIMALAYAS ROAD (PENDLEBURY ROAD), TO RANK 59A (OFFLOAD & LOAD), (SWINTON ROAD), PROCEED TO N2 UNTIL YOU JOIN SMITH STREET, WARWICK AVENUE, OLD DUTCH ROAD, CENTENARY UNTIL YOU JOIN SMITH STREET, WARWICK AVENUE, OLD DUTCH ROAD, CENTENARY UNTIL YOU REACH RANK B. OFFLOAD, LOAD AND RETURN ALONG THE FORWARD ROUTE IN REVERSE.</p>
12.3	<p>HARDING TAXI RANK TO IZINGOLWENI.</p> <p>FROM APPROVED TAXI RANK IN HARDING, TURN LEFT INTO FIELD STREET UPON REACHING THE INTERSECTION YOU TURN LEFT INTO LIVINGSTONE STREET UNTIL YOU APPROACH THE LIVINGSTONE / HAWKINS STREET INTERSECTION; TURN RIGHT INTO HAWKINS STREET LEADING TO N2. PROCEED ALONG N2 AND TURN TO THE RIGHT (EAST) PROCEED UNTIL YOU TURN TO THE RIGHT INTO APPROVED TAXI RANK IN IZINGOLWENI. OFFLOAD, LOAD AND RETURN ALONG THE FORWARD ROUTE IN REVERSE.</p>
12.4	<p>HARDING TAXI RANK TO PIETERMARITZBURG.</p> <p>FROM HARDING TAXI RANK, TURN LEFT TO FIELD STREET, UPON REACHING THE INTERSECTION, TURN LEFT INTO LIVINGSTONE STREET UNTIL APPROACHING THE LIVINGSTONE / HAWKINS STREET INTERSECTION AND TURN RIGHT INTO HAWKINS STREET LEADING TO N2. AT N2, TURN TO THE LEFT (WEST) PROCEED UNTIL TURNING RIGHT TO R56. PROCEED ALONG R56 AND PASS UMZIMKULU, IXOPO, RICHMOND, AND AT PIETERMARITZBURG EITHER TURN LEFT INTO COLLEGE ROAD OR TURN LEFT INTO COMMERCIAL ROAD UNTIL JOINING LONGMARKET STREET INTO APPROVED TAXI RANK IN PIETERMARITZBURG. OFFLOAD, LOAD AND RETURN ALONG THE FORWARD ROUTE IN REVERSE.</p> <p>ONLY DROP OFF AT MZIMKHULU, IXOPO AND RICHMOND.</p>
12.5	<p>HARDING TAXI RANK TO KOKSTAD.</p> <p>FROM APPROVED TAXI RANK IN HARDING TURN LEFT INTO FIELD STREET UPON REACHING THE INTERSECTION, TURN LEFT INTO LIVINGSTONE STREET UNTIL YOU APPROACH THE LIVINGSTONE / HAWKINS STREET INTERSECTION TURN RIGHT INTO HAWKINS STREET LEADING TO N2. PROCEED ALONG N2 AND TURN LEFT (WEST) JOIN R56 AND PROCEED INTO APPROVED TAXI RANK IN KOKSTAD TAXI RANK OFFLOAD, LOAD AND RETURN ALONG THE FORWARD ROUTE IN REVERSE.</p>



transport

Department:
Transport
Province of KwaZulu-Natal

GAZETTE

LGKZNG38-2019-JAN

REGION: ALL

12.6	<p>HARDING TAXI RANK TO EGUGWINI.</p> <p>FROM APPROVED TAXI RANK IN HARDING TURN LEFT TO FIELD STREET UPON REACHING THE INTERSECTION, TURN LEFT INTO LIVINGSTONE STREET UNTIL APPROACHING THE LIVINGSTONE / HAWKINS STREET INTERSECTION; TURN RIGHT INTO HAWKINS STREET LEADING TO N2. PROCEED ALONG N2 AND TURN TO THE RIGHT, PROCEED UNTIL YOU TURN TO THE LEFT TO UMZIMKULU ROAD AND PROCEED INTO APPROVED TAXI RANK IN GUGWINI. OFFLOAD, LOAD AND RETURN ALONG THE FORWARD ROUTE IN REVERSE.</p>
12.7	<p>HARDING TAXI RANK TO KWA MBOTHO.</p> <p>FROM APPROVED TAXI RANK IN HARDING TURN LEFT TO FIELD STREET UPON REACHING THE INTERSECTION TURN LEFT INTO LIVINGSTONE STREET UNTIL APPROACHING THE LIVINGSTONE / HAWKINS STREET INTERSECTION, TURN RIGHT INTO HAWKINS STREET LEADING TO N2. PROCEED ALONG N2 AND TURN RIGHT (EAST), PROCEED INTO APPROVED TAXI RANK IN KWAMBOTHO. OFFLOAD, LOAD AND RETURN ALONG THE FORWARD ROUTE IN REVERSE.</p>
12.8	<p>HARDING TAXI RANK TO NYUSWA.</p> <p>FROM APPROVED TAXI RANK IN HARDING TURN LEFT TO FIELD STREET UPON REACHING THE INTERSECTION, YOU TURN LEFT INTO LIVINGSTONE STREET UNTIL YOU APPROACH THE LIVINGSTONE / HAWKINS STREET INTERSECTION; TURN RIGHT INTO HAWKINS STREET LEADING TO N2. PROCEED ALONG N2 AND TURN RIGHT (EAST), PROCEED INTO APPROVED TAXI RANK IN NYUSWA. OFFLOAD, LOAD AND RETURN ALONG THE FORWARD ROUTE IN REVERSE.</p>
12.9	<p>HARDING TO PORT SHEPSTONE</p> <p>UPON LEAVING HARDING TAXI RANK, TURN LEFT TO FIELD STREET UPON REACHING THE INTERSECTION, TURN LEFT INTO LIVINGSTONE STREET UNTIL APPROACHING THE LIVINGSTONE / HAWKINS STREET INTERSECTION, AND TURN RIGHT INTO HAWKINS STREET LEADING TO N2. PROCEED ALONG N2, TURN TO THE RIGHT (EAST) AND PROCEED TO APPROVED TAXI RANK IN PORT SHEPSTONE. OFFLOAD, LOAD AND RETURN ALONG THE FORWARD ROUTE IN REVERSE.</p>
12.10	<p>HARDING TO EKHWEZI</p> <p>FROM APPROVED TAXI RANK IN HARDING TURN LEFT TO FIELD STREET UPON REACHING THE INTERSECTION, YOU TURN LEFT INTO LIVINGSTONE STREET UNTIL APPROACHING THE LIVINGSTONE / HAWKINS STREET INTERSECTION; TURN RIGHT INTO HAWKINS STREET LEADING TO N2. PROCEED ALONG N2 AND TURN LEFT (WEST) PROCEEDS INTO APPROVED TAXI RANK IN IKHWEZI (WEZA ROAD). OFFLOAD, LOAD AND RETURN ALONG THE FORWARD ROUTE IN REVERSE.</p>
12.11	<p>HARDING TO SANTOMBE</p> <p>FROM APPROVED TAXI RANK IN HARDING TURN LEFT TO FIELD STREET UPON REACHING THE INTERSECTION, TURN LEFT INTO LIVINGSTONE STREET UNTIL APPROACHING LIVINGSTONE / HAWKINS STREET INTERSECTION, TURN RIGHT INTO HAWKINS STREET LEADING TO N2. PROCEED ALONG N2 AND TURN RIGHT (EAST), PROCEED INTO APPROVED TAXI RANK IN SANTOMBE. OFFLOAD, LOAD AND RETURN ALONG THE FORWARD ROUTE IN REVERSE.</p>
12.12	<p>HARDING TO RIETVLEI</p> <p>FROM APPROVED TAXI RANK IN HARDING TURN LEFT TO FIELD STREET UPON REACHING THE INTERSECTION, TURN LEFT INTO LIVINGSTONE STREET UNTIL APPROACHING THE LIVINGSTONE/HAWKINS STREET INTERSECTION; TURN RIGHT INTO HAWKINS STREET LEADING TO N2. PROCEED ALONG N2 AND TURN LEFT (WEZA) PROCEED UNTIL YOU JOIN R56 (MANUBER) AND TURN RIGHT AND PROCEED INTO APPROVED TAXI RANK IN RIETVLEI. OFFLOAD, LOAD AND RETURN ALONG THE FORWARD ROUTE IN REVERSE.</p>
12.13	<p>HARDING TO NGUNJINI</p> <p>FROM APPROVED TAXI RANK IN HARDING TURN LEFT TO FIELD STREET UPON REACHING THE INTERSECTION, YOU TURN LEFT INTO LIVINGSTONE STREET UNTIL YOU APPROACH THE LIVINGSTONE / HAWKINS STREET INTERSECTION; TURN RIGHT INTO HAWKINS STREET LEADING TO N2. PROCEED ALONG N2 AND TURN LEFT AND PROCEED UNTIL YOU TURN TO THE RIGHT AT SINGISI ROAD AND PROCEED INTO APPROVED TAXI RANK IN NGUNGINI. OFFLOAD, LOAD AND RETURN ALONG THE FORWARD ROUTE IN REVERSE.</p>



transport

Department:
Transport
Province of KwaZulu-Natal

GAZETTE

LGKZNG38-2019-JAN

REGION: ALL

12.14	<p>HARDING TO KWA-GQIGQA</p> <p>FROM APPROVED TAXI RANK IN HARDING TURN LEFT TO FIELD STREET UPON REACHING THE INTERSECTION, LEFT INTO LIVINGSTONE STREET UNTIL APPROACHING THE LIVINGSTONE / HAWKINS STREET INTERSECTION, TURN RIGHT INTO HAWKINS STREET LEADING TO N2. AT HAWKINS STREET TURN LEFT AND PROCEED ALONG BIZANA ROAD UNTIL YOU TURN TO THE LEFT TO KWA-GQIGQA ROAD P327 AND PROCEED INTO APPROVED TAXI RANK. OFFLOAD, LOAD AND RETURN ALONG THE FORWARD ROUTE IN REVERSE.</p>
12.15	<p>HARDING TO KWAMACHI</p> <p>FROM APPROVED TAXI RANK IN HARDING TURN TO FIELD STREET UPON REACHING THE LIVINGSTONE / FIELD STREET INTERSECTION, YOU TURN LEFT INTO LIVINGSTONE STREET UNTIL YOU APPROACH THE LIVINGSTONE / HAWKINS STREET YOU TURN TO THE LEFT AND PROCEED WITH BIZANA ROAD UNTIL YOU TURN TO THE LEFT TO KWAMACHI ROAD P58 AND PROCEED INTO APPROVED TAXI RANK. OFFLOAD, LOAD AND RETURN ALONG THE FORWARD ROUTE IN REVERSE.</p>
12.16	<p>HARDING TO KWA-JALI</p> <p>FROM APPROVED TAXI RANK IN HARDING TURN LEFT TO FIELD STREET UPON REACHING THE INTERSECTION, TURN LEFT INTO LIVINGSTONE STREET UNTIL APPROACHING THE LIVINGSTONE / HAWKINS STREET INTERSECTION; AND TURN RIGHT INTO HAWKINS STREET LEADING TO N2. PROCEED ALONG N2 AND TURN LEFT (WEST), PROCEED UNTIL TURNING TO THE LEFT (WEZA ROAD), PROCEED AGAIN INTO APPROVED TAXI RANK IN KWA-JALI (D862). OFFLOAD, LOAD AND RETURN ALONG THE FORWARD ROUTE IN REVERSE.</p>



transport

Department:
Transport
Province of KwaZulu-Natal

GAZETTE

LGKZNG38-2019-JAN

REGION: ALL

1) Application Number: APP0107165	2) Gazette Number: LGKZNG38-2019-JAN
3) Applicant: ME THWALA ID NO. 7307135329086 Association: MPUMALANGA AND DISTRICT TAXI ASSOCIATION	4) Applicant Address: 17 RIVERTON ROAD PMBURG 3201
5) Existing Licence Holder: MA TWALA ID NO. 5006230284087	6) Existing Licence Holder Address: D 1385 MPUMALANGA TOWNSHIP HAMMARSDALE KWA-ZULU NATAL 3700
7) Type of application: DECEASED TRANSFER	8) Operating Licence Number: LKNKZN0115310
9) Vehicle Type: NOT AVAILABLE	10) 1 X 15 (SEATED) + 0 (STANDING)
11) Region: DURBAN WEST	
12.1	<p>MPUMALANGA - PIETERMARITZBURG (VIA CHURCH STREET).</p> <p>INBOUND: FROM MPUMALANGA, P385, N3, N3/P338 (UMLAAS ROAD) INTERCHANGE, N3, MARKET ROAD INTERCHANGE, N3, BHAMBATHA (GREYTOWN), CHURCH, MASUKWANA (EAST), BOOM STREET TO BOOM / RETIEF TAXI TERMINAL (KPC0013).</p> <p>OUTBOUND: FROM BOOM / TAXI TERMINAL (KPC0013), BOOM STREET, MASUKWANA STREET (EAST), ECHO ROAD, ORTHMANN, N3, N3/P338 (UMLAAS ROAD), INTERCHANGE, N3, P385.</p> <p>ALTERNATIVE – INBOUND</p> <p>(A) P385, N3, P418, CHURCH STREET, VR PLANK SQUARE (CAMPERDOWN TAXI RANK KPX0021, VR PLANK SQUARE, SHEPSTONE, BISHOP, P418, N3 / P338 (UMLAAS ROAD) INTERCHANGE, N3, MARKET ROAD INTERCHANGE, N3, BHAMBATHA (GREYTOWN), CHURCH STREET, MASUKWANA (EAST), BOOM.</p> <p>(B) P385, N3, P418, CHURCH STREET, VR PLANK SQUARE (CAMPERDOWN TAXI RANK KPX 0021), VR PLANK SQUARE, SHEPSTONE, BISHOP, P418, N3 / P338 (UMLAAS ROAD), INTERCHANGE, N3, MARKET ROAD INTERCHANGE, N3, ARMITAGE, CHATTERTON, BOSHOFF, BOOM STREET, RETIEF STREET, PIETERMARITZ STREET, PINE STREET, BOOM STREET.</p> <p>ALTERNATIVE – OUTBOUND,</p> <p>(A) BOOM STREET, MASUKWANA (EAST), ECHO, ORTHMANN, N3, N3 / P338 (UMLAAS ROAD) INTERCHANGE, P418, CHURCH STREET, VR PLANK SQUARE, SHEPSTONE, BISHOP, P418, N3, P385.</p> <p>RESTRICTIONS: ALONG MARKET ROAD, OFF-RAMP TO MARKET ROAD, ON-RAMP, ONLY OFFLOADING OF PASSENGERS IS PERMITTED. THE LOADING OF PASSENGERS ALONG THIS SECTION OF THE ROUTE IS NOT PERMITTED.</p>
12.2	<p>MPUMALANGA – CAMPERDOWN.</p> <p>INBOUND: FROM MPUMALANGA. ROUTE: P385, N3, P418, CHURCH STREET, VR PLANK SQUARE TO CAMPERDOWN TAXI RANK – ADJACENT TO CAMPERDOWN STATION (KPC 0021).</p> <p>OUTBOUND: FROM CAMPERDOWN TAXI RANK – ADJACENT TO CAMPERDOWN STATION (KPC0021) ROUTE: VR PLANK SQUARE, SHEPSTONE, BISHOP, P418, N3, P385 TO MPUMALANGA.</p>
12.3	<p>MPUMALANGA TAXI RANK TO CATO RIDGE AND ABBATOIR.</p> <p>FROM MPUMALANGA TAXI RANK – MEYIWA MAIN ROAD, TURN LEFT 2011 STREET, TURN RIGHT 74095 STREET, TURN LEFT P385 BECOMING R103/P1-3, TURN LEFT P423 / EDDY HAGAN, DRIVE INTO CATO RIDGE ABBATTOIR TAXI RANK AND RETURN BACK ON THE SAME ROUTE.</p>



transport

Department:
Transport
Province of KwaZulu-Natal

GAZETTE

LGKZNG38-2019-JAN

REGION: ALL

12.4	<p>MPUMALANGA TAXI RANK TO UMLAAS ROAD.</p> <p>INBOUND: FROM MPUMALANGA TAXI RANK, TURN RIGHT TO MEYIWA MAIN ROAD, TURN LEFT 2011 STREET, TURN RIGHT 74095 STREET, TURN LEFT P385, TURN LEFT R603. ROUTE: GEORGEDALE, CATO RIDGE, CAMPERDOWN DESTINATION UMLAAS ROAD.</p> <p>OUTBOUND: FROM UMLAAS ROAD, R603, N3, MPUMALANGA / INCHANGA / CATO RIDGE OFF-RAMP – JOIN R103, TURN RIGHT GEORGEDALE ROAD, MEYIWA MAIN ROAD. ROUTE: CAMPERDOWN, CATO RIDGE, GEORGEDALE DESTINATION MPUMALANGA TOWNSHIP (ALL SECTIONS INCLUDING EMALANGENI).</p>
12.5	<p>MPUMALANGA TAXI RANK TO ESTCOURT.</p> <p>INBOUND: FROM MPUMALANGA TAXI RANK, TURN RIGHT TO MEYIWA MAIN ROAD, GEORGEDALE ROAD, JOIN R103, N3, OFF RAMP ESTCOURT, HARDING STREET, ALEXANDRA STREET TO ESTCOURT TAXI RANK.</p> <p>OUTBOUND: FROM ESTCOURT TAXI RANK – ALEXANDRA STREET – HARDING STREET TO R103, JOIN N3 DURBAN, MPUMALANGA, INCHANGA, CATO RIDGE, OFF RAMP JOIN R103, TURN RIGHT GEORGEDALE ROAD – MEYIWA MAIN ROAD TO MPUMALANGA TOWNSHIP (ALL SECTIONS AND EMALANGENI).</p>
12.6	<p>MPUMALANGA TAXI RANK TO MATATIELE.</p> <p>INBOUND: FROM MPUMALANGA TAXI RANK, TURN RIGHT TO MEYIWA ROAD, TURN LEFT TO GEORGEDALE ROAD, JOIN R103, N3 TO PIETERMARITZBURG, AND TURN OFF TO R56 UMLAAS ROAD. ROUTE: RICHMOND, IXOPO, UMZIMKHULU, KOSTAD TO OFFLOAD MATATIELE, MARKET STREET, STATION ROAD, INTO MATATIELE TAXI RANK.</p> <p>OUTBOUND: FROM MATATIELE TAXI RANK, STATION ROAD, MARKET ROAD, 56 TO UMLAAS ROAD ROUTE: UMLAAS ROAD, CAMPERDOWN, CATO RIDGE GEORGEDALE TO MPUMALANGA TOWNSHIP AND EMALANGENI.</p>
12.7	<p>FROM (ORIGIN): MPUMALANGA TAXI RANK ON MEYIWA MAIN ROAD, TURN LEFT 2011 STREET, TURN RIGHT 74095 STREET, TURN RIGHT P385, RIGHT TURN KELLY ROAD, TURN LEFT ANDERSON ROAD ELANGENI INDUSTRIES AND RETURN BACK ON THE SAME ROUTE TO ALL UNITS WITHIN MPUMALANGA (INCLUDING EMALANGENI)</p>
12.8	<p>MPUMALANGA TAXI RANK TO PINETOWN.</p> <p>8. FROM MPUMALANGA TAXI RANK ON MEYIWA MAIN ROAD, TURN LEFT 2011 STREET, TURN RIGHT 74095 STREET, TURN RIGHT P385, TURN RIGHT N3, LEFT M13, PASS EVERTON, MAYTIME STORES, KLOOF, LEFT TURN OLD MAIN ROAD, RIGHT ANDERSON ROAD, LEFT TURN STANFIELD LANE, RIGHT INTO HILL STREET BUS RANK AND RETURN BACK ON THE SAME ROUTE TO ALL UNITS WITHIN MPUMALANGA.</p>
12.9	<p>MPUMALANGA TO WESTMEAD</p> <p>FROM MPUMALANGA TAXI RANK ON MEYIWA MAIN ROAD, TURN LEFT 2011 STREET, TURN RIGHT 74095 STREET, TURN RIGHT P385, TURN RIGHT N3, PASS MARIANHILL TOLL PLAZA, LEFT RICHMOND ROAD, LEFT WESTMEAD ROAD, LEFT ALEXANDER ROAD, RIGHT TRAFFORD ROAD, LEFT RICHMOND ROAD, LEFT SWANFIELD ROAD, LEFT INTO TAXI HOLDING ON COMMERCIAL ROAD AND RETURN BACK ON THE SAME ROUTE TO ALL UNITS WITHIN MPUMALANGA</p>



transport

Department:
Transport
Province of KwaZulu-Natal

GAZETTE

LGKZNG38-2019-JAN

REGION: ALL

12.10	<p>MPUMALANGA TAXI RANK TO DURBAN.</p> <p>FROM MPUMALANGA TAXI RANK ON MEYIWA MAIN ROAD, TURN LEFT 2011 STREET, TURN RIGHT 74095 STREET, TURN RIGHT P385, TURN RIGHT N3, PASS MARRIANHILL TOLL PLAZA, OR N3, LEFT M13, LEFT OLD MAIN ROAD PINETOWN, RIGHT STAPLETON ROAD, LEFT M13, LEFT N3, TURN LEFT INTO BEREA ROAD NORTH, RIGHT INTO BEREA ROAD, INTO WEST STREET, LEFT TURN RUSSELL STREET AND RANK AT THE INTERSECTION OF RUSSELL STREET AND PINE STREET.</p> <p>ALTERNATIVE ROUTE.</p> <p>FROM BEREA ROAD NORTH, INTO OLD DUTCH ROAD, INTO ALICE STREET, TURN RIGHT INTO GREY STREET, BECOMING BROAD STREET, RIGHT TURN SMITH STREET, RIGHT TURN RUSSELL STREET AND PROCEED TO RANK AS ABOVE, RETURN TRIP – FROM RANK AT THE INTERSECTION OF PINE STREET, LEFT TURN INTO N3, FROM THE N3 DRIVE BACKWARDS ON THE SAME ROUTE AS THE FORWARD TRIP.</p>
12.11	<p>FROM MPUMALANGA TAXI RANK TO POINT WITHIN THE PROVINCE OF KZN ONLY.NO PICKING UP OR SETTING DOWN OF PASSENGERS EN ROUTE.</p>



transport

Department:
Transport
Province of KwaZulu-Natal

GAZETTE

LGKZNG38-2019-JAN

REGION: ALL

1) Application Number: APP0107166	2) Gazette Number: LGKZNG38-2019-JAN
3) Applicant: SM DLAMINI ID NO. 7109025494081 Association: OVERPORT TAXI OWNERS ASSOCIATION	4) Applicant Address: 14 MALUTI HEIHJTS 37 MAKHINSON ROAD OVERPORT 4091
5) Existing Licence Holder: S GANASPERSHAD ID NO. 7105260003082	6) Existing Licence Holder Address: 129 BLUEGROVE PLACE GROVE END, PHOENIX DURBAN, KWA ZULU NATAL KWA-ZULU NATAL 4068
7) Type of application: NORMAL TRANSFER	8) Operating Licence Number: LGKZN1303001273
9) Vehicle Type: MINIBUS	10) 1 X 15 (SEATED) + 0 (STANDING)
11) Region: DURBAN CENTRAL	
12.1	<p>FORWARD ROUTE NO.2 FROM RANK NO.45 IN MARKET ROAD TURN LEFT INTO WEST STREET TURN LEFT INTO ALIWAL STREET TURN LEFT INTO PINE STREET TURN LEFT INTO GARDINER STREET, RIGHT INTO SMITH STREET ALONG BEREAD ROAD, YIELD LEFT INTO TOLLGATE RIGHT INTO SOUTH RIDGE ALONG RIDGE TURN LEFT EARL HAIG ROAD INTO ROSEBANK ROAD LEFT NORTH RIDGE ROAD TURN AROUND AT TREMATON DRIVE.</p> <p>RETURN JOURNEY NO.2 FROM TREMATON DRIVE ALONG NORTH RIDGE ROAD RIGHT INTO ROSEBANK AVENUE, BECOME EARL HAIG ROAD RIGHT INTO RIDGE ROAD LEFT INTO BEREAD ROAD NORTH, TURN RIGHT INTO CLEAVER ROAD TURN LEFT INTO BEREAD ROAD, INTO WEST STREET LEFT INTO ALIWAL, LEFT INTO ORDNANCE ROAD TURN LEFT INTO LEOPOLD STREET, LEFT INTO MARKET AND PROCEED TO RANK 45 MARKET ROAD TAXI RANK. SUBJECT TO NO PASSENGER BEING PICKED UP ALONG WEST STREET.</p>
12.2	<p>FROM RANK NO.45 IN MARKET ROAD TURN RIGHT TO WARWICK AVENUE TURN LEFT INTO CANNONGATE ROAD, WESTERN FREEWAY, YIELD LEFT INTO BEREAD ROAD SOUTH TURN RIGHT TO ESSENWOOD ROAD, TURN RIGHT TO ST. THOMAS ROAD, LEFT MUSGRAVE ROAD, PROCEED TO JOIN INNES ROAD, LEFT NIMMO ROAD THEN BECOMES FERNDALE ROAD, RIGHT NORTH RIDGE TURN AROUND AT THE INTERSECTION OF TREMATON DRIVE.</p> <p>FROM TREMATON DRIVE ALONG NORTH RIDGE ROAD RIGHT INTO ROSEBANK, BECOMING EARL HAIG ROAD, TURN RIGHT INTO RIDGE ROAD, TURN LEFT INTO BEREAD ROAD NORTH INTO WESTERN FREEWAY, INTO OLD DUTCH ROAD, TURN RIGHT INTO MARKET ROAD AND PROCEED RANK 45 IN MARKET ROAD.</p>
12.3	<p>FROM MARKET TURN RIGHT INTO WARWICK AVENUE, TURN LEFT INTO CANNONGATE ROAD JOIN INTO WESTERN FREEWAY YIELD LEFT INTO BEREAD SOUTH, TURN RIGHT INTO ESSENWOOD ROAD TURN LEFT INTO ST THOMAS ROAD, TURN RIGHT INTO VAUSE ROAD ALONG OVERPORT DRIVE RIGHT INTO RIDGE ROAD YIELD LEFT EARL HAIG ROAD INTO ROSEBANK ROAD, LEFT INTO NORTH RIDGE TURN AROUND AT TREMATON DRIVE.</p> <p>FROM TREMATON DRIVE ALONG NORTH RIDGE ROAD, RIGHT INTO ROSEBANK AVENUE BECOMING EARL HAIG ROAD TURN RIGHT INTO RIDGE ROAD LEFT INTO OVERPORT DRIVE ALONG SYDENHAM ROAD RIGHT INTO CENTENARY ROAD INTO MARKET ROAD AND RANK 45 IN MARKET ROAD.</p>



transport

Department:
Transport
Province of KwaZulu-Natal

GAZETTE

LGKZNG38-2019-JAN

REGION: ALL

1) Application Number: APP0107185	2) Gazette Number: LGKZNG38-2019-JAN
3) Applicant: AS SIBIYA ID NO. 7003186015084 Association: MANDINI-SUNDUMBILI AND TUGELA TAXI O.A	4) Applicant Address: 37 PATRYS ROAD MANDINI 4490
5) Existing Licence Holder: NOT APPLICABLE ID NO. NOT APPLICABLE	6) Existing Licence Holder Address: NOT APPLICABLE
7) Type of application: NEW OPERATING LICENCE	8) Operating Licence Number: LGKZN0903000187
9) Vehicle Type: MINIBUS	10) 1 X 15 (SEATED) + 0 (STANDING)
11) Region: ILEMBE	
12.1	<p>MANDINI TAXI RANK TO EMPANGENI TAXI RANK.</p> <p>FROM MANDINI TAXI RANK EITHER DRIVE ALONG ROAD NO.P459 THEN JOIN ROAD NO.258 TOWARDS R102 NORTHWARDS OR DRIVE ALONG ROAD NO.P459 BECOMING WHITE STREET AT ISITHEBE AND PROCEED ALONG AS DETAILED ABOVE IN ROUTE 2 TOWARDS R102,AT EMPANGENI R102 BECOMES GRANTHAM HIGHWAY THEN TURN RIGHT TOWARDS FOURTH AVENUE CIRCLE THEN LEFT AND DRIVE ALONG TANNER ROAD THEN RIGHT INTO A DRIVE-WAY WHICH LEADS TO EMPANGENI TAXI RANK A AND FINALLY LEFT INTO A LONG DISTANCE TAXI RANK.</p> <p>REVERSE ROUTE.</p> <p>FROM EMPANGENI TAXI RANK JOIN TANNER ROAD THEN TURN LEFT AND DRIVE INTO FOURTH AVENUE CIRCLE AND PROCEED ALONG R102, USE THE SAME FORWARD ROUTE TO DRIVE BACK TO THE STARTING POINT.</p>
12.2	<p>FROM MANDINI TAXI RANK PROCEED ALONG AN OUTWARD ROAD FROM THE RANK THEN TURN RIGHT INTO ROAD NO.P459, DRIVE ALONG THEN TURN LEFT INTO ROAD NO.258 THEN PROCEED ONTO AN ON RAMP TO R102, TURN LEFT SOUTHWARDS ALONG R102,AT STANGER TURN LEFT INTO BLYTHEDALE BEACH DRIVE ALONG R74 AND THEN JOIN INTO N2 FREEWAY. PROCEED ALONG N2 FREEWAY AND TURN LEFT AT UMHLANGA INTO M41 LEFT INTO M4, THEN PROCEED TOWARDS THE CITY CENTRE ALONG M4 AND TURN RIGHT INTO M17W ARGYLE ROAD THEN LEFT INTO R102 UMGENI ROAD. PROCEED ALONG AND TURN RIGHT INTO LEOPOLD STREET THEN LEFT MARKET ROAD AND THEN JOIN WILLIAMS ROAD. TURN RIGHT INTO SMITH STREET THEN RIGHT INTO WARWICK AVENUE. RIGHT INTO ALICE STREET AND THEN LEFT INTO ALBERT STREET AND PARK ON THE RIGHT INTO THE TEACHER'S CENTRE TAXI RANK.</p> <p>FROM MANDINI TAXI RANK PROCEED AS STATED ABOVE IN ROUTE 1.ALONG ROAD NO.258 TURN RIGHT INTO N2 FREEWAY DRIVE ALONG AND AT E.B. CLOETE JUNCTION TURN LEFT INTO N3 TOWARDS EAST THEN JOIN OLD DUTCH ROAD BECOMING ALICE STREET THEN RIGHT INTO MARKET ROAD PROCEED ALONG AND DROP OFF PASSENGERS AT BEREA STATION THEN PROCEED ALONG WILLIAMS ROAD AND TURN RIGHT INTO SMIT STREET AND PROCEED AS STATED ABOVE TO THE FINAL DESTINATION.</p> <p>FROM TEACHER'S CENTRE TAXI RANK EITHER RIGHT INTO UMGENI ROAD TURN RIGHT INTO LEOPOLD STREET AND JOIN CANONGATE ROAD THEN PROCEED STRAIGHT INTO N3 FREEWAY AND DRIVE BACKWARDS USING THE SAME FORWARD ROUTE AS STATED ABOVE OR DRIVE ALONG UMGENI ROAD THEN PROCEED AS STATED IN THE FORWARD ROUTE ABOVE.</p>
12.3	<p>FROM MANDINI TAXI RANK USE THE OUTWARD ROUTES AS STATED IN ROUTE 2 ABOVE THEN ALONG R66/ R34 MELMOTH BECOMING PIET RETIEF STREET TURN RIGHT INTO VICTORIA STREET AND THEN TURN LEFT INTO MELMOTH TAXI RANK.</p> <p>FROM MELMOTH TAXI RANK TURN RIGHT INTO VICTORIA STREET AND LEFT INTO PIET RETIEF STREET BECOMING R66 PROCEED ALONG BACKWARDS TO THE STARTING POINT USING THE SAME FORWARD ROUTE.</p>



transport

Department:
Transport
Province of KwaZulu-Natal

GAZETTE

LGKZNG38-2019-JAN

REGION: ALL

12.4	<p>FROM MANDINI TAXI RANK USE THE OUTWARD ROUTES AS STATED IN ROUTE 2 ABOVE THEN ALONG R66/ R34 BECOMING R66 WHICH CHANGES INTO KING DINIZULU HIGHWAY IN ULUNDI TURN RIGHT INTO PRINCESS MAGOGO STREET THEN LEFT INTO ULUNDI TAXI RANK.</p> <p>REVERSE ROUTE: FROM ULUNDI TAXI RANK TURN RIGHT INTO PRINCESS MAGOGO STREET THEN LEFT INTO KING DINIZULU HIGHWAY BECOMING R66 THEN DRIVE BACKWARDS ALONG THE SAME FORWARD ROUTE.</p>
12.5	<p>MANDINI TO ESHOWE</p> <p>FROM MANDINI TAXI RANK TURN LEFT INTO ROAD NO.P459 BECOMING WHITE STREET AT ISITHEBE WHICH ALSO CHANGES INTO ROAD NO.P265, PROCEED ALONG AND TURN LEFT AND JOIN R102.TURN LEFT AND PROCEED ALONG R66, TURN LEFT INTO ROAD NO.P323 BECOMING JOHN ROSS HIGHWAY THEN RIGHT INTO OSBORNE ROAD AND INTO A ROAD WHICH LEADS TO ESHOWE TAXI RANK.</p> <p>ALTERNATIVE ROUTE: FROM MANDINI TAXI RANK TURN RIGHT INTO ROAD NO.459 TURN LEFT INTO ROAD NO. 258 PROCEED STRAIGHT AND TURN LEFT INTO R102 THEN DRIVE ALONG AS STATED ABOVE TO THE FINAL DESTINATION.</p> <p>ALTERNATIVELY: DRIVE ALONG ROAD NO.258 AND TURN LEFT INTO N2 FREE WAY THEN LEFT INTO R66 ESHOWE DIRECTION AND PROCEED ALONG R66 THEN LEFT TURN INTO KANGELA ROAD AND LEFT TURN IN TO MANGOSUTHU BUTHELEZI DRIVE AND LEFT INTO OSBORNE ROAD THEN RIGHT INTO A ROAD WHICH LEADS TO ESHOWE TAXI RANK.</p> <p>REVERSE ROUTE: FROM ESHOWE TAXI RANK TURN LEFT INTO MAIN ROAD THEN RIGHT INTO JOHN ROSS HIGHWAY BECOMING ROAD NO.P323 AND THEN DRIVE BACKWARDS USING THE SAME FORWARD ROUTE OR FROM JOHN ROSS HIGHWAY PROCEED INTO OSBORNE ROAD, THEN RIGHT INTO MANGOSUTHU BUTHELEZI DRIVE AND RIGHT INTO KANGELA ROAD THEN RIGHT INTO R66 AND DRIVE BACKWARDS USING THE SAME FORWARD ROUTE.</p>
12.6	<p>FROM MANDINI TAXI RANK USE THE OUTWARD ROUTES MENTIONED IN ROUTE 2 ABOVE THEN ALONG ROAD NO. 258 TURN LEFT AND PROCEED ALONG N2 FREE WAY. DRIVE ALONG N2 AND AFTER PASSING KWAMSANE TOWNSHIP TURN RIGHT INTO ROAD NO.P237/ R618 PROCEED ALONG THEN TURN LEFT INTO RIVERVIEW ROAD AND THEN RIGHT INTO INYATHI ROAD RIGHT AGAIN INTO INKOSI MTUBATUBA ROAD THEN PROCEED STRAIGHT TO THE TAXI RANK.</p> <p>FROM MTUBATUBA TAXI RANK DRIVE ALONG INKOSI MTUBATUBA ROAD THE TURN LEFT INTO INYATHI ROAD AND THEN DRIVE BACKWARDS USING THE SAME FORWARD ROUTE.</p>
12.7	<p>FROM MANDINI TAXI RANK MAKE USE OF OUTWARDS ROUTES AS DETAILED IN ROUTES 8 & 9 ABOVE, THEN ALONG R102 PROCEED ALONG AS STATED IN ROUTE 14 ABOVE AND ARRIVE AT MKUZE TAXI RANK.</p>



transport

Department:
Transport
Province of KwaZulu-Natal

GAZETTE

LGKZNG38-2019-JAN

REGION: ALL

1) Application Number: APP0107187	2) Gazette Number: LGKZNG38-2019-JAN
3) Applicant: DELIWE SYLVIA MAZIBUKO ID NO. 4801040540087 Association: BERGVILLE TAXI ASSOCIATION	4) Applicant Address: P.O BOX 397 BERGVILLE 3350
5) Existing Licence Holder: ML MAZIBUKO ID NO. 4611055434088	6) Existing Licence Holder Address: PO BOX 397 BERGVILLE KWAZULU-NATAL 3350
7) Type of application: DECEASED TRANSFER	8) Operating Licence Number: LGKZN0303000420
9) Vehicle Type: MINIBUS	10) 1 X 15 (SEATED) + 0 (STANDING)
11) Region: UTHUKELA	
12.1	EMMAUSE TO BERGVILLE, STRAIGHT WITH P394, TURN LEFT TO P10-2, TURN LEFT TO P11-1, TURN RIGHT TO WEST STREET, TURN LEFT TO BERVILLE TAXI RANK AND RETURN TO THE SAME ROUTE.



transport

Department:
Transport
Province of KwaZulu-Natal

GAZETTE

LGKZNG38-2019-JAN

REGION: ALL

1) Application Number: APP0107188	2) Gazette Number: LGKZNG38-2019-JAN
3) Applicant: MM NDLOVU ID NO. 5608265409081 Association: MOOI-RIVER AND DISTRICT TAXI ASSOCIATION	4) Applicant Address: P O BOX 715 MOOI RIVER KWA-ZULU NATAL 3300
5) Existing Licence Holder: NOT APPLICABLE ID NO. NOT APPLICABLE	6) Existing Licence Holder Address: NOT APPLICABLE
7) Type of application: NEW OPERATING LICENCE	8) Operating Licence Number: LGKZN0403001786
9) Vehicle Type: MINIBUS	10) 1 X 15 (SEATED) + 0 (STANDING)
11) Region: UMGUNGUNDLOVU	
12.1	FROM APPROVED TAXI RANK IN MOOI RIVER TO APPROVED TAXI RANK IN NOTTINGHAM ROAD DIRECT AND RETURN FROM MOOI RIVER KPX0063, PROCEED ALONG P1-7 TO MR16 INTO NOTTINGHAM ROAD TAXI RANK KPX0041, LOADING AND OFF LOADING ALONG THE ROUTE AND RETURN WITH THE SAME ROUTE.
12.2	BRUNTVILLE TO MOOIRIVIER FROM BRUNTVILLE CLUSTER BOX, PROCEED ALONG MAIN ROAD AND TURN RIGHT INTO R103, AND TURN LEFT TO LAWLENCE ROAD INTO TAXI RANK KPX0064, LOADING AND OFF LOADING ALONG THE ROUTE AND RETURN. ALTERNATIVE PROCEED WITH 14.1 AND TURN RIGHT TO MAIN ROAD INTO KPX0085, BRUNTVILLE CLUSTER BOX.
12.3	FROM APPROVED TAXI RANK IN MOOI RIVER TO APPROVED TAXI RANK IN ESCOURT AND RETURN. FROM MOOI RIVER TAXI RANK KPX0064 TO P1-7, PROCEED ALONG P1-8 ALONG LONE STREET AND TURN RIGHT TO CORNER STREET AND TURN LEFT INTO ALEXANDRA STREET TAXI RANK, ESTCOURT. ALTERNATIVE. FROM P1/8 ALONG LOWN STREET, TURN RIGHT TO DRUMMOND AND TURN RIGHT TO CORNER STREET INTO ALEXANDRA STREET TAXI RANK, LOADING AND LOADING ALONG THE ROUTE AND RETURN WITH THE SAME ROUTE.
12.4	FROM APPROVED TAXI RANK IN MOOI RIVER TO APPROVED TAXI RANK IN PIETERMARITZBURG DIRECT AND RETURN. FROM MOOI-RIVER STATION ROAD RANK (KPX 0061) INTO AND ALONG LAWRENCE ROAD, INTO P1-7, INTO N3 AND PROCEED TO HOWICK. LEAVE THE N3 AT R103 WHICH BECOMES MAIN ROAD AND PROCEED TO THE TAXI RANK GENERALLY ALONG BELL STREET AND SOMMER STREET (DROPPING OFF PASSENGERS ON THE FORWARD JOURNEY AND PICKING UP OF PASSENGERS ON THE RETURN JOURNEY ONLY. RETURN TO MAIN ROAD INTO R617 (P162) WHICH BECOMES ZEEDERBERG ROAD, LEFT INTO N3 AND PROCEED TO PIETERMARITZBURG DIRECT, LEAVING THE N3 LEFT INTO CHATTERTON ROAD (R56) INTO BOSHOF STREET, LEFT INTO LONGMARKET STREET, LEFT INTO GARFIELD STREET, RIGHT INTO CHURCH STREET AND PROCEED TO THE DORPSPRUIT RANK (KPC0033) OFF GREYTOWN ROAD. 8.1 MOOI-RIVER TO PIETERMARITZBURG - RETURN ROUTE FROM DORPSPRUIT RANK (KPC 0033) INTO AND ALONG GREYTOWN ROAD, LEFT INTO THE N3 AND PROCEED TO MOOI-RIVER ALONG THE FORWARD ROUTE IN RESERVE.
12.5	FROM APPROVED TAXI RANK IN MOOI RIVER TO APPROVED TAXI RANK IN RIETVLEI DIRECT AND RETURN FROM MOOI RIVER KPX 0064 TO P17, PROCEED ALONG P14.2 TO KPX 0085 RIETVLEI OFF LOADING AND LOADING ALONG THE ROUTE AND RETURN WITH THE SAME ROUTE TO TAXI RANK KPX0064.



transport

Department:
Transport
Province of KwaZulu-Natal

GAZETTE

LGKZNG38-2019-JAN

REGION: ALL

12.6	<p>FROM APPROVED TAXI RANK IN MOOI RIVER TO APPROVED TAXI RANK IN HIDCOTE DIRECT AND RETURN</p> <p>FROM MOOI RIVER PKX0061, TURN TO MARKET STREET AND TURN TO BRICKFIELD ROAD, TURN RIGHT TO LAWRENCE ROAD AND ALONG P172 AND TURN RIGHT TO D167 INTO HIDCOTE KPX0087 LOADING ALONG THE ROUTE AND RETURN VIA THE SAME ROUTE.</p>
12.7	<p>CONDITIONS / RESTRICTIONS</p> <ol style="list-style-type: none"> 1. PASSENGERS MAY BE PICKED UP AND / OR SET DOWN ONLY AT DESIGNATED TAXI RANKS OR TAXI STOPS, WHICH SHALL EXCLUDE BUS STOPS 2. ENTRY OR RANKING ON PRIVATE PROPERTY IS NOT PERMITTED WITHOUT THE WRITTEN PERMISSION OF THE LANDLORD, A COPY OF WHICH MUST BE SUPPLIED TO THE BOARD. 3. WITHOUT HAVING ENTERED INTO AN AGREEMENT WITH OTHER OPERATORS ON A COMMON ROUTE, AS CONTEMPLATED BY SECTION 88 (2)(B) OF ACT 22 OF 2000, THE PICKING UP OR SETTING DOWN OF PASSENGERS ON SUCH ROUTE IS NOT PERMITTED. A COPY OF SUCH AGREEMENT MUST BE SUPPLIED TO THE BOARD. 4. AT RANKS, WHETHER ON-STREET OR OFF-STREET, ONLY THE TAXIS THAT CAN BE ACCOMMODATED IN THE DEMARCATED ARE MAY OCCUPY THE RANK, EXCESS VEHICLES MUST BE PARKED ELSEWHERE AT DESIGNATED HOLDING AREAS 5. RANK PERMITS OR LETTERS OF AUTHORITY MUST BE PRODUCED IN RESPECT OF ALL RANKS IN MUNICIPAL AREAS, IN PARTICULAR MAJOR TOWNS AND CITIES AND IN PARTICULAR PIETERMARITZBURG AND GREYTOWN 6. THE ALLOCATION OF ANY ROUTE OR PORTION OF A ROUTE IS SUBJECT TO THE CONDITION THAT IT HAS BEEN APPROVED AND ALLOCATED IN GOOD FAITH AND THAT SUCH ROUTE WILL BE INVALID SHOULD IT TRANSPIRE THAT THE ROUTE OR PORTION THEREOF WILL, OR HAS CAUSED CONFLICT DUE TO IT HAVING BEEN APPROVED BASED ON INCORRECT OR FALSE INFORMATION SUPPLIED TO THE BOARD, OR AS A RESULT OF AN ERROR. IN SUCH INSTANCE THE OPERATING LICENSE MUST BE RETURNED TO THE BOARD FOR CORRECTION. 7. INSURANCE ETC



transport

Department:
Transport
Province of KwaZulu-Natal

GAZETTE

LGKZNG38-2019-JAN

REGION: ALL

1) Application Number: APP0107194	2) Gazette Number: LGKZNG38-2019-JAN
3) Applicant: ME THWALA ID NO. 7307135329086 Association: MPUMALANGA AND DISTRICT TAXI ASSOCIATION	4) Applicant Address: 17 RIVERTON RD SCOTTSVILLE 3201
5) Existing Licence Holder: DS TWALA ID NO. 4905015693084	6) Existing Licence Holder Address: P O BOX11701 HAMMERSDALE KWAZULU NATAL KWA-ZULU NATAL 3700
7) Type of application: DECEASED TRANSFER	8) Operating Licence Number: LKNKZN0115172
9) Vehicle Type: NOT AVAILABLE	10) 1 X 15 (SEATED) + 0 (STANDING)
11) Region: DURBAN WEST	
12.1	<p>MPUMALANGA - PIETERMARITZBURG (VIA CHURCH STREET).</p> <p>INBOUND: FROM MPUMALANGA, P385, N3, N3/P338 (UMLAAS ROAD) INTERCHANGE, N3, MARKET ROAD INTERCHANGE, N3, BHAMBATHA (GREYTOWN), CHURCH, MASUKWANA (EAST), BOOM STREET TO BOOM / RETIEF TAXI TERMINAL (KPC0013).</p> <p>OUTBOUND: FROM BOOM / TAXI TERMINAL (KPC0013), BOOM STREET, MASUKWANA STREET (EAST), ECHO ROAD, ORTHMANN, N3, N3/P338 (UMLAAS ROAD), INTERCHANGE, N3, P385.</p> <p>ALTERNATIVE – INBOUND</p> <p>(A) P385, N3, P418, CHURCH STREET, VR PLANK SQUARE (CAMPERDOWN TAXI RANK KPX0021, VR PLANK SQUARE, SHEPSTONE, BISHOP, P418, N3 / P338 (UMLAAS ROAD) INTERCHANGE, N3, MARKET ROAD INTERCHANGE, N3, BHAMBATHA (GREYTOWN), CHURCH STREET, MASUKWANA (EAST), BOOM.</p> <p>(B) P385, N3, P418, CHURCH STREET, VR PLANK SQUARE (CAMPERDOWN TAXI RANK KPX 0021), VR PLANK SQUARE, SHEPSTONE, BISHOP, P418, N3 / P338 (UMLAAS ROAD), INTERCHANGE, N3, MARKET ROAD INTERCHANGE, N3, ARMITAGE, CHATTERTON, BOSHOFF, BOOM STREET, RETIEF STREET, PIETERMARITZ STREET, PINE STREET, BOOM STREET.</p> <p>ALTERNATIVE – OUTBOUND,</p> <p>(A) BOOM STREET, MASUKWANA (EAST), ECHO, ORTHMANN, N3, N3 / P338 (UMLAAS ROAD) INTERCHANGE, P418, CHURCH STREET, VR PLANK SQUARE, SHEPSTONE, BISHOP, P418, N3, P385.</p> <p>RESTRICTIONS: ALONG MARKET ROAD, OFF-RAMP TO MARKET ROAD, ON-RAMP, ONLY OFFLOADING OF PASSENGERS IS PERMITTED. THE LOADING OF PASSENGERS ALONG THIS SECTION OF THE ROUTE IS NOT PERMITTED.</p>
12.2	<p>MPUMALANGA – CAMPERDOWN.</p> <p>INBOUND: FROM MPUMALANGA. ROUTE: P385, N3, P418, CHURCH STREET, VR PLANK SQUARE TO CAMPERDOWN TAXI RANK – ADJACENT TO CAMPERDOWN STATION (KPC 0021).</p> <p>OUTBOUND: FROM CAMPERDOWN TAXI RANK – ADJACENT TO CAMPERDOWN STATION (KPC0021) ROUTE: VR PLANK SQUARE, SHEPSTONE, BISHOP, P418, N3, P385 TO MPUMALANGA.</p>
12.3	<p>MPUMALANGA TAXI RANK TO CATO RIDGE AND ABBATOIR.</p> <p>FROM MPUMALANGA TAXI RANK – MEYIWA MAIN ROAD, TURN LEFT 2011 STREET, TURN RIGHT 74095 STREET, TURN LEFT P385 BECOMING R103/P1-3, TURN LEFT P423 / EDDY HAGAN, DRIVE INTO CATO RIDGE ABBATTOIR TAXI RANK AND RETURN BACK ON THE SAME ROUTE.</p>



transport

Department:
Transport
Province of KwaZulu-Natal

GAZETTE

LGKZNG38-2019-JAN

REGION: ALL

12.4	<p>MPUMALANGA TAXI RANK TO UMLAAS ROAD.</p> <p>INBOUND: FROM MPUMALANGA TAXI RANK, TURN RIGHT TO MEYIWA MAIN ROAD, TURN LEFT 2011 STREET, TURN RIGHT 74095 STREET, TURN LEFT P385, TURN LEFT R603. ROUTE: GEORGEDALE, CATO RIDGE, CAMPERDOWN DESTINATION UMLAAS ROAD.</p> <p>OUTBOUND: FROM UMLAAS ROAD, R603, N3, MPUMALANGA / INCHANGA / CATO RIDGE OFF-RAMP – JOIN R103, TURN RIGHT GEORGEDALE ROAD, MEYIWA MAIN ROAD. ROUTE: CAMPERDOWN, CATO RIDGE, GEORGEDALE DESTINATION MPUMALANGA TOWNSHIP (ALL SECTIONS INCLUDING EMALANGENI).</p>
12.5	<p>MPUMALANGA TAXI RANK TO ESTCOURT.</p> <p>INBOUND: FROM MPUMALANGA TAXI RANK, TURN RIGHT TO MEYIWA MAIN ROAD, GEORGEDALE ROAD, JOIN R103, N3, OFF RAMP ESTCOURT, HARDING STREET, ALEXANDRA STREET TO ESTCOURT TAXI RANK.</p> <p>OUTBOUND: FROM ESTCOURT TAXI RANK – ALEXANDRA STREET – HARDING STREET TO R103, JOIN N3 DURBAN, MPUMALANGA, INCHANGA, CATO RIDGE, OFF RAMP JOIN R103, TURN RIGHT GEORGEDALE ROAD – MEYIWA MAIN ROAD TO MPUMALANGA TOWNSHIP (ALL SECTIONS AND EMALANGENI).</p>
12.6	<p>MPUMALANGA TAXI RANK TO MATATIELE.</p> <p>INBOUND: FROM MPUMALANGA TAXI RANK, TURN RIGHT TO MEYIWA ROAD, TURN LEFT TO GEORGEDALE ROAD, JOIN R103, N3 TO PIETERMARITZBURG, AND TURN OFF TO R56 UMLAAS ROAD. ROUTE: RICHMOND, IXOPO, UMZIMKHULU, KOSTAD TO OFFLOAD MATATIELE, MARKET STREET, STATION ROAD, INTO MATATIELE TAXI RANK.</p> <p>OUTBOUND: FROM MATATIELE TAXI RANK, STATION ROAD, MARKET ROAD, 56 TO UMLAAS ROAD ROUTE: UMLAAS ROAD, CAMPERDOWN, CATO RIDGE GEORGEDALE TO MPUMALANGA TOWNSHIP AND EMALANGENI.</p>
12.7	<p>FROM (ORIGIN): MPUMALANGA TAXI RANK ON MEYIWA MAIN ROAD, TURN LEFT 2011 STREET, TURN RIGHT 74095 STREET, TURN RIGHT P385, RIGHT TURN KELLY ROAD, TURN LEFT ANDERSON ROAD ELANGENI INDUSTRIES AND RETURN BACK ON THE SAME ROUTE TO ALL UNITS WITHIN MPUMALANGA (INCLUDING EMALANGENI)</p>
12.8	<p>MPUMALANGA TAXI RANK TO PINETOWN.</p> <p>8. FROM MPUMALANGA TAXI RANK ON MEYIWA MAIN ROAD, TURN LEFT 2011 STREET, TURN RIGHT 74095 STREET, TURN RIGHT P385, TURN RIGHT N3, LEFT M13, PASS EVERTON, MAYTIME STORES, KLOOF, LEFT TURN OLD MAIN ROAD, RIGHT ANDERSON ROAD, LEFT TURN STANFIELD LANE, RIGHT INTO HILL STREET BUS RANK AND RETURN BACK ON THE SAME ROUTE TO ALL UNITS WITHIN MPUMALANGA.</p>
12.9	<p>MPUMALANGA TO WESTMEAD</p> <p>FROM MPUMALANGA TAXI RANK ON MEYIWA MAIN ROAD, TURN LEFT 2011 STREET, TURN RIGHT 74095 STREET, TURN RIGHT P385, TURN RIGHT N3, PASS MARIANHILL TOLL PLAZA, LEFT RICHMOND ROAD, LEFT WESTMEAD ROAD, LEFT ALEXANDER ROAD, RIGHT TRAFFORD ROAD, LEFT RICHMOND ROAD, LEFT SWANFIELD ROAD, LEFT INTO TAXI HOLDING ON COMMERCIAL ROAD AND RETURN BACK ON THE SAME ROUTE TO ALL UNITS WITHIN MPUMALANGA</p>



transport

Department:
Transport
Province of KwaZulu-Natal

GAZETTE

LGKZNG38-2019-JAN

REGION: ALL

12.10	<p>MPUMALANGA TAXI RANK TO DURBAN.</p> <p>FROM MPUMALANGA TAXI RANK ON MEYIWA MAIN ROAD, TURN LEFT 2011 STREET, TURN RIGHT 74095 STREET, TURN RIGHT P385, TURN RIGHT N3, PASS MARRIANHILL TOLL PLAZA, OR N3, LEFT M13, LEFT OLD MAIN ROAD PINETOWN, RIGHT STAPLETON ROAD, LEFT M13, LEFT N3, TURN LEFT INTO BEREA ROAD NORTH, RIGHT INTO BEREA ROAD, INTO WEST STREET, LEFT TURN RUSSELL STREET AND RANK AT THE INTERSECTION OF RUSSELL STREET AND PINE STREET.</p> <p>ALTERNATIVE ROUTE.</p> <p>FROM BEREA ROAD NORTH, INTO OLD DUTCH ROAD, INTO ALICE STREET, TURN RIGHT INTO GREY STREET, BECOMING BROAD STREET, RIGHT TURN SMITH STREET, RIGHT TURN RUSSELL STREET AND PROCEED TO RANK AS ABOVE, RETURN TRIP – FROM RANK AT THE INTERSECTION OF PINE STREET, LEFT TURN INTO N3, FROM THE N3 DRIVE BACKWARDS ON THE SAME ROUTE AS THE FORWARD TRIP.</p>
12.11	<p>FROM MPUMALANGA TAXI RANK TO POINT WITHIN THE PROVINCE OF KZN ONLY.NO PICKING UP OR SETTING DOWN OF PASSENGERS EN ROUTE.</p>



transport

Department:
Transport
Province of KwaZulu-Natal

GAZETTE

LGKZNG38-2019-JAN

REGION: ALL

1) Application Number: APP0107196	2) Gazette Number: LGKZNG38-2019-JAN
3) Applicant: ME THWALA ID NO. 7307135329086 Association: MPUMALANGA AND DISTRICT TAXI ASSOCIATION	4) Applicant Address: 17 RIVERTON ROAD PIETERMARITZBURG 3201
5) Existing Licence Holder: DS TWALA ID NO. 4905015693084	6) Existing Licence Holder Address: P O BOX11701 HAMMERSDALE KWAZULU NATAL KWA-ZULU NATAL 3700
7) Type of application: DECEASED TRANSFER	8) Operating Licence Number: LKNKZN0115171
9) Vehicle Type: NOT AVAILABLE	10) 1 X 15 (SEATED) + 0 (STANDING)
11) Region: DURBAN WEST	
12.1	<p>MPUMALANGA - PIETERMARITZBURG (VIA CHURCH STREET).</p> <p>INBOUND: FROM MPUMALANGA, P385, N3, N3/P338 (UMLAAS ROAD) INTERCHANGE, N3, MARKET ROAD INTERCHANGE, N3, BHAMBATHA (GREYTOWN), CHURCH, MASUKWANA (EAST), BOOM STREET TO BOOM / RETIEF TAXI TERMINAL (KPC0013).</p> <p>OUTBOUND: FROM BOOM / TAXI TERMINAL (KPC0013), BOOM STREET, MASUKWANA STREET (EAST), ECHO ROAD, ORTHMANN, N3, N3/P338 (UMLAAS ROAD), INTERCHANGE, N3, P385.</p> <p>ALTERNATIVE – INBOUND</p> <p>(A) P385, N3, P418, CHURCH STREET, VR PLANK SQUARE (CAMPERDOWN TAXI RANK KPX0021, VR PLANK SQUARE, SHEPSTONE, BISHOP, P418, N3 / P338 (UMLAAS ROAD) INTERCHANGE, N3, MARKET ROAD INTERCHANGE, N3, BHAMBATHA (GREYTOWN), CHURCH STREET, MASUKWANA (EAST), BOOM.</p> <p>(B) P385, N3, P418, CHURCH STREET, VR PLANK SQUARE (CAMPERDOWN TAXI RANK KPX 0021), VR PLANK SQUARE, SHEPSTONE, BISHOP, P418, N3 / P338 (UMLAAS ROAD), INTERCHANGE, N3, MARKET ROAD INTERCHANGE, N3, ARMITAGE, CHATTERTON, BOSHOFF, BOOM STREET, RETIEF STREET, PIETERMARITZ STREET, PINE STREET, BOOM STREET.</p> <p>ALTERNATIVE – OUTBOUND,</p> <p>(A) BOOM STREET, MASUKWANA (EAST), ECHO, ORTHMANN, N3, N3 / P338 (UMLAAS ROAD) INTERCHANGE, P418, CHURCH STREET, VR PLANK SQUARE, SHEPSTONE, BISHOP, P418, N3, P385.</p> <p>RESTRICTIONS: ALONG MARKET ROAD, OFF-RAMP TO MARKET ROAD, ON-RAMP, ONLY OFFLOADING OF PASSENGERS IS PERMITTED. THE LOADING OF PASSENGERS ALONG THIS SECTION OF THE ROUTE IS NOT PERMITTED.</p>
12.2	<p>MPUMALANGA – CAMPERDOWN.</p> <p>INBOUND: FROM MPUMALANGA. ROUTE: P385, N3, P418, CHURCH STREET, VR PLANK SQUARE TO CAMPERDOWN TAXI RANK – ADJACENT TO CAMPERDOWN STATION (KPC 0021).</p> <p>OUTBOUND: FROM CAMPERDOWN TAXI RANK – ADJACENT TO CAMPERDOWN STATION (KPC0021) ROUTE: VR PLANK SQUARE, SHEPSTONE, BISHOP, P418, N3, P385 TO MPUMALANGA.</p>
12.3	<p>MPUMALANGA TAXI RANK TO CATO RIDGE AND ABBATOIR.</p> <p>FROM MPUMALANGA TAXI RANK – MEYIWA MAIN ROAD, TURN LEFT 2011 STREET, TURN RIGHT 74095 STREET, TURN LEFT P385 BECOMING R103/P1-3, TURN LEFT P423 / EDDY HAGAN, DRIVE INTO CATO RIDGE ABBATTOIR TAXI RANK AND RETURN BACK ON THE SAME ROUTE.</p>



transport

Department:
Transport
Province of KwaZulu-Natal

GAZETTE

LGKZNG38-2019-JAN

REGION: ALL

12.4	<p>MPUMALANGA TAXI RANK TO UMLAAS ROAD.</p> <p>INBOUND: FROM MPUMALANGA TAXI RANK, TURN RIGHT TO MEYIWA MAIN ROAD, TURN LEFT 2011 STREET, TURN RIGHT 74095 STREET, TURN LEFT P385, TURN LEFT R603. ROUTE: GEORGEDALE, CATO RIDGE, CAMPERDOWN DESTINATION UMLAAS ROAD.</p> <p>OUTBOUND: FROM UMLAAS ROAD, R603, N3, MPUMALANGA / INCHANGA / CATO RIDGE OFF-RAMP – JOIN R103, TURN RIGHT GEORGEDALE ROAD, MEYIWA MAIN ROAD. ROUTE: CAMPERDOWN, CATO RIDGE, GEORGEDALE DESTINATION MPUMALANGA TOWNSHIP (ALL SECTIONS INCLUDING EMALANGENI).</p>
12.5	<p>MPUMALANGA TAXI RANK TO ESTCOURT.</p> <p>INBOUND: FROM MPUMALANGA TAXI RANK, TURN RIGHT TO MEYIWA MAIN ROAD, GEORGEDALE ROAD, JOIN R103, N3, OFF RAMP ESTCOURT, HARDING STREET, ALEXANDRA STREET TO ESTCOURT TAXI RANK.</p> <p>OUTBOUND: FROM ESTCOURT TAXI RANK – ALEXANDRA STREET – HARDING STREET TO R103, JOIN N3 DURBAN, MPUMALANGA, INCHANGA, CATO RIDGE, OFF RAMP JOIN R103, TURN RIGHT GEORGEDALE ROAD – MEYIWA MAIN ROAD TO MPUMALANGA TOWNSHIP (ALL SECTIONS AND EMALANGENI).</p>
12.6	<p>MPUMALANGA TAXI RANK TO MATATIELE.</p> <p>INBOUND: FROM MPUMALANGA TAXI RANK, TURN RIGHT TO MEYIWA ROAD, TURN LEFT TO GEORGEDALE ROAD, JOIN R103, N3 TO PIETERMARITZBURG, AND TURN OFF TO R56 UMLAAS ROAD. ROUTE: RICHMOND, IXOPO, UMZIMKHULU, KOSTAD TO OFFLOAD MATATIELE, MARKET STREET, STATION ROAD, INTO MATATIELE TAXI RANK.</p> <p>OUTBOUND: FROM MATATIELE TAXI RANK, STATION ROAD, MARKET ROAD, 56 TO UMLAAS ROAD ROUTE: UMLAAS ROAD, CAMPERDOWN, CATO RIDGE GEORGEDALE TO MPUMALANGA TOWNSHIP AND EMALANGENI.</p>
12.7	<p>FROM (ORIGIN): MPUMALANGA TAXI RANK ON MEYIWA MAIN ROAD, TURN LEFT 2011 STREET, TURN RIGHT 74095 STREET, TURN RIGHT P385, RIGHT TURN KELLY ROAD, TURN LEFT ANDERSON ROAD ELANGENI INDUSTRIES AND RETURN BACK ON THE SAME ROUTE TO ALL UNITS WITHIN MPUMALANGA (INCLUDING EMALANGENI)</p>
12.8	<p>MPUMALANGA TAXI RANK TO PINETOWN.</p> <p>8. FROM MPUMALANGA TAXI RANK ON MEYIWA MAIN ROAD, TURN LEFT 2011 STREET, TURN RIGHT 74095 STREET, TURN RIGHT P385, TURN RIGHT N3, LEFT M13, PASS EVERTON, MAYTIME STORES, KLOOF, LEFT TURN OLD MAIN ROAD, RIGHT ANDERSON ROAD, LEFT TURN STANFIELD LANE, RIGHT INTO HILL STREET BUS RANK AND RETURN BACK ON THE SAME ROUTE TO ALL UNITS WITHIN MPUMALANGA.</p>
12.9	<p>MPUMALANGA TO WESTMEAD</p> <p>FROM MPUMALANGA TAXI RANK ON MEYIWA MAIN ROAD, TURN LEFT 2011 STREET, TURN RIGHT 74095 STREET, TURN RIGHT P385, TURN RIGHT N3, PASS MARIANHILL TOLL PLAZA, LEFT RICHMOND ROAD, LEFT WESTMEAD ROAD, LEFT ALEXANDER ROAD, RIGHT TRAFFORD ROAD, LEFT RICHMOND ROAD, LEFT SWANFIELD ROAD, LEFT INTO TAXI HOLDING ON COMMERCIAL ROAD AND RETURN BACK ON THE SAME ROUTE TO ALL UNITS WITHIN MPUMALANGA</p>



transport

Department:
Transport
Province of KwaZulu-Natal

GAZETTE

LGKZNG38-2019-JAN

REGION: ALL

12.10	<p>MPUMALANGA TAXI RANK TO DURBAN.</p> <p>FROM MPUMALANGA TAXI RANK ON MEYIWA MAIN ROAD, TURN LEFT 2011 STREET, TURN RIGHT 74095 STREET, TURN RIGHT P385, TURN RIGHT N3, PASS MARRIANHILL TOLL PLAZA, OR N3, LEFT M13, LEFT OLD MAIN ROAD PINETOWN, RIGHT STAPLETON ROAD, LEFT M13, LEFT N3, TURN LEFT INTO BEREA ROAD NORTH, RIGHT INTO BEREA ROAD, INTO WEST STREET, LEFT TURN RUSSELL STREET AND RANK AT THE INTERSECTION OF RUSSELL STREET AND PINE STREET.</p> <p>ALTERNATIVE ROUTE.</p> <p>FROM BEREA ROAD NORTH, INTO OLD DUTCH ROAD, INTO ALICE STREET, TURN RIGHT INTO GREY STREET, BECOMING BROAD STREET, RIGHT TURN SMITH STREET, RIGHT TURN RUSSELL STREET AND PROCEED TO RANK AS ABOVE, RETURN TRIP – FROM RANK AT THE INTERSECTION OF PINE STREET, LEFT TURN INTO N3, FROM THE N3 DRIVE BACKWARDS ON THE SAME ROUTE AS THE FORWARD TRIP.</p>
12.11	<p>FROM MPUMALANGA TAXI RANK TO POINT WITHIN THE PROVINCE OF KZN ONLY.NO PICKING UP OR SETTING DOWN OF PASSENGERS EN ROUTE.</p>

CONTINUES ON PAGE 258 - PART 3



KWAZULU-NATAL PROVINCE
KWAZULU-NATAL PROVINSIE
ISIFUNDAZWE SA KWAZULU-NATALI

Provincial Gazette • Provinsiale Koerant • Igazethi Yesifundazwe

(Registered at the post office as a newspaper) • (As 'n nuusblad by die poskantoor geregistreer)
(Irejistiwee njengephephandaba eposihhovisi)

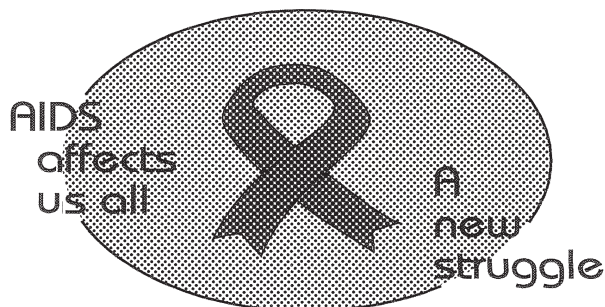
Vol. 13

PIETERMARITZBURG
7 FEBRUARY 2019
7 FEBRUARIE 2019
7 KUNHLOLANJA 2019

No. 2040

PART 3 OF 4

We all have the power to prevent AIDS



Prevention is the cure

**AIDS
HELPLINE**

0800 012 322

DEPARTMENT OF HEALTH

N.B. The Government Printing Works will not be held responsible for the quality of "Hard Copies" or "Electronic Files" submitted for publication purposes

ISSN 1994-4558



9 771994 455008

02040





transport

Department:
Transport
Province of KwaZulu-Natal

GAZETTE

LGKZNG38-2019-JAN

REGION: ALL

1) Application Number: APP0107197	2) Gazette Number: LGKZNG38-2019-JAN
3) Applicant: ME THWALA ID NO. 7307135329086 Association: MPUMALANGA AND DISTRICT TAXI ASSOCIATION	4) Applicant Address: 17 RIVERTON ROAD PIETERMARITZBURG 3201
5) Existing Licence Holder: DS TWALA ID NO. 4905015693084	6) Existing Licence Holder Address: P O BOX11701 HAMMERSDALE KWAZULU NATAL KWA-ZULU NATAL 3700
7) Type of application: DECEASED TRANSFER	8) Operating Licence Number: LKNKZN0115879
9) Vehicle Type: NOT AVAILABLE	10) 1 X 15 (SEATED) + 0 (STANDING)
11) Region: DURBAN WEST	
12.1	<p>MPUMALANGA - PIETERMARITZBURG (VIA CHURCH STREET).</p> <p>INBOUND: FROM MPUMALANGA, P385, N3, N3/P338 (UMLAAS ROAD) INTERCHANGE, N3, MARKET ROAD INTERCHANGE, N3, BHAMBATHA (GREYTOWN), CHURCH, MASUKWANA (EAST), BOOM STREET TO BOOM / RETIEF TAXI TERMINAL (KPC0013).</p> <p>OUTBOUND: FROM BOOM / TAXI TERMINAL (KPC0013), BOOM STREET, MASUKWANA STREET (EAST), ECHO ROAD, ORTHMANN, N3, N3/P338 (UMLAAS ROAD), INTERCHANGE, N3, P385.</p> <p>ALTERNATIVE – INBOUND</p> <p>(A) P385, N3, P418, CHURCH STREET, VR PLANK SQUARE (CAMPERDOWN TAXI RANK KPX0021, VR PLANK SQUARE, SHEPSTONE, BISHOP, P418, N3 / P338 (UMLAAS ROAD) INTERCHANGE, N3, MARKET ROAD INTERCHANGE, N3, BHAMBATHA (GREYTOWN), CHURCH STREET, MASUKWANA (EAST), BOOM.</p> <p>(B) P385, N3, P418, CHURCH STREET, VR PLANK SQUARE (CAMPERDOWN TAXI RANK KPX 0021), VR PLANK SQUARE, SHEPSTONE, BISHOP, P418, N3 / P338 (UMLAAS ROAD), INTERCHANGE, N3, MARKET ROAD INTERCHANGE, N3, ARMITAGE, CHATTERTON, BOSHOFF, BOOM STREET, RETIEF STREET, PIETERMARITZ STREET, PINE STREET, BOOM STREET.</p> <p>ALTERNATIVE – OUTBOUND,</p> <p>(A) BOOM STREET, MASUKWANA (EAST), ECHO, ORTHMANN, N3, N3 / P338 (UMLAAS ROAD) INTERCHANGE, P418, CHURCH STREET, VR PLANK SQUARE, SHEPSTONE, BISHOP, P418, N3, P385.</p> <p>RESTRICTIONS: ALONG MARKET ROAD, OFF-RAMP TO MARKET ROAD, ON-RAMP, ONLY OFFLOADING OF PASSENGERS IS PERMITTED. THE LOADING OF PASSENGERS ALONG THIS SECTION OF THE ROUTE IS NOT PERMITTED.</p>
12.2	<p>MPUMALANGA – CAMPERDOWN.</p> <p>INBOUND: FROM MPUMALANGA. ROUTE: P385, N3, P418, CHURCH STREET, VR PLANK SQUARE TO CAMPERDOWN TAXI RANK – ADJACENT TO CAMPERDOWN STATION (KPC 0021).</p> <p>OUTBOUND: FROM CAMPERDOWN TAXI RANK – ADJACENT TO CAMPERDOWN STATION (KPC0021) ROUTE: VR PLANK SQUARE, SHEPSTONE, BISHOP, P418, N3, P385 TO MPUMALANGA.</p>
12.3	<p>MPUMALANGA TAXI RANK TO CATO RIDGE AND ABBATOIR.</p> <p>FROM MPUMALANGA TAXI RANK – MEYIWA MAIN ROAD, TURN LEFT 2011 STREET, TURN RIGHT 74095 STREET, TURN LEFT P385 BECOMING R103/P1-3, TURN LEFT P423 / EDDY HAGAN, DRIVE INTO CATO RIDGE ABBATTOIR TAXI RANK AND RETURN BACK ON THE SAME ROUTE.</p>



transport

Department:
Transport
Province of KwaZulu-Natal

GAZETTE

LGKZNG38-2019-JAN

REGION: ALL

12.4	<p>MPUMALANGA TAXI RANK TO UMLAAS ROAD.</p> <p>INBOUND: FROM MPUMALANGA TAXI RANK, TURN RIGHT TO MEYIWA MAIN ROAD, TURN LEFT 2011 STREET, TURN RIGHT 74095 STREET, TURN LEFT P385, TURN LEFT R603. ROUTE: GEORGEDALE, CATO RIDGE, CAMPERDOWN DESTINATION UMLAAS ROAD.</p> <p>OUTBOUND: FROM UMLAAS ROAD, R603, N3, MPUMALANGA / INCHANGA / CATO RIDGE OFF-RAMP – JOIN R103, TURN RIGHT GEORGEDALE ROAD, MEYIWA MAIN ROAD. ROUTE: CAMPERDOWN, CATO RIDGE, GEORGEDALE DESTINATION MPUMALANGA TOWNSHIP (ALL SECTIONS INCLUDING EMALANGENI).</p>
12.5	<p>MPUMALANGA TAXI RANK TO ESTCOURT.</p> <p>INBOUND: FROM MPUMALANGA TAXI RANK, TURN RIGHT TO MEYIWA MAIN ROAD, GEORGEDALE ROAD, JOIN R103, N3, OFF RAMP ESTCOURT, HARDING STREET, ALEXANDRA STREET TO ESTCOURT TAXI RANK.</p> <p>OUTBOUND: FROM ESTCOURT TAXI RANK – ALEXANDRA STREET – HARDING STREET TO R103, JOIN N3 DURBAN, MPUMALANGA, INCHANGA, CATO RIDGE, OFF RAMP JOIN R103, TURN RIGHT GEORGEDALE ROAD – MEYIWA MAIN ROAD TO MPUMALANGA TOWNSHIP (ALL SECTIONS AND EMALANGENI).</p>
12.6	<p>MPUMALANGA TAXI RANK TO MATATIELE.</p> <p>INBOUND: FROM MPUMALANGA TAXI RANK, TURN RIGHT TO MEYIWA ROAD, TURN LEFT TO GEORGEDALE ROAD, JOIN R103, N3 TO PIETERMARITZBURG, AND TURN OFF TO R56 UMLAAS ROAD. ROUTE: RICHMOND, IXOPO, UMZIMKHULU, KOSTAD TO OFFLOAD MATATIELE, MARKET STREET, STATION ROAD, INTO MATATIELE TAXI RANK.</p> <p>OUTBOUND: FROM MATATIELE TAXI RANK, STATION ROAD, MARKET ROAD, 56 TO UMLAAS ROAD ROUTE: UMLAAS ROAD, CAMPERDOWN, CATO RIDGE GEORGEDALE TO MPUMALANGA TOWNSHIP AND EMALANGENI.</p>
12.7	<p>FROM (ORIGIN): MPUMALANGA TAXI RANK ON MEYIWA MAIN ROAD, TURN LEFT 2011 STREET, TURN RIGHT 74095 STREET, TURN RIGHT P385, RIGHT TURN KELLY ROAD, TURN LEFT ANDERSON ROAD ELANGENI INDUSTRIES AND RETURN BACK ON THE SAME ROUTE TO ALL UNITS WITHIN MPUMALANGA (INCLUDING EMALANGENI)</p>
12.8	<p>MPUMALANGA TAXI RANK TO PINETOWN.</p> <p>8. FROM MPUMALANGA TAXI RANK ON MEYIWA MAIN ROAD, TURN LEFT 2011 STREET, TURN RIGHT 74095 STREET, TURN RIGHT P385, TURN RIGHT N3, LEFT M13, PASS EVERTON, MAYTIME STORES, KLOOF, LEFT TURN OLD MAIN ROAD, RIGHT ANDERSON ROAD, LEFT TURN STANFIELD LANE, RIGHT INTO HILL STREET BUS RANK AND RETURN BACK ON THE SAME ROUTE TO ALL UNITS WITHIN MPUMALANGA.</p>
12.9	<p>MPUMALANGA TO WESTMEAD</p> <p>FROM MPUMALANGA TAXI RANK ON MEYIWA MAIN ROAD, TURN LEFT 2011 STREET, TURN RIGHT 74095 STREET, TURN RIGHT P385, TURN RIGHT N3, PASS MARIANHILL TOLL PLAZA, LEFT RICHMOND ROAD, LEFT WESTMEAD ROAD, LEFT ALEXANDER ROAD, RIGHT TRAFFORD ROAD, LEFT RICHMOND ROAD, LEFT SWANFIELD ROAD, LEFT INTO TAXI HOLDING ON COMMERCIAL ROAD AND RETURN BACK ON THE SAME ROUTE TO ALL UNITS WITHIN MPUMALANGA</p>



transport

Department:
Transport
Province of KwaZulu-Natal

GAZETTE

LGKZNG38-2019-JAN

REGION: ALL

12.10	<p>MPUMALANGA TAXI RANK TO DURBAN.</p> <p>FROM MPUMALANGA TAXI RANK ON MEYIWA MAIN ROAD, TURN LEFT 2011 STREET, TURN RIGHT 74095 STREET, TURN RIGHT P385, TURN RIGHT N3, PASS MARRIANHILL TOLL PLAZA, OR N3, LEFT M13, LEFT OLD MAIN ROAD PINETOWN, RIGHT STAPLETON ROAD, LEFT M13, LEFT N3, TURN LEFT INTO BEREA ROAD NORTH, RIGHT INTO BEREA ROAD, INTO WEST STREET, LEFT TURN RUSSELL STREET AND RANK AT THE INTERSECTION OF RUSSELL STREET AND PINE STREET.</p> <p>ALTERNATIVE ROUTE.</p> <p>FROM BEREA ROAD NORTH, INTO OLD DUTCH ROAD, INTO ALICE STREET, TURN RIGHT INTO GREY STREET, BECOMING BROAD STREET, RIGHT TURN SMITH STREET, RIGHT TURN RUSSELL STREET AND PROCEED TO RANK AS ABOVE, RETURN TRIP – FROM RANK AT THE INTERSECTION OF PINE STREET, LEFT TURN INTO N3, FROM THE N3 DRIVE BACKWARDS ON THE SAME ROUTE AS THE FORWARD TRIP.</p>
12.11	<p>FROM MPUMALANGA TAXI RANK TO POINT WITHIN THE PROVINCE OF KZN ONLY.NO PICKING UP OR SETTING DOWN OF PASSENGERS EN ROUTE.</p>



transport

Department:
Transport
Province of KwaZulu-Natal

GAZETTE

LGKZNG38-2019-JAN

REGION: ALL

1) Application Number: APP0107201	2) Gazette Number: LGKZNG38-2019-JAN
3) Applicant: TA MABASO ID NO. 5312260721083 Association: KLIPRIVER TAXI ASSOCIATION	4) Applicant Address: 30 RUTH RD HYDE PARK, LADYSMITH KWAZULU-NATAL 4001
5) Existing Licence Holder: NOT APPLICABLE ID NO. NOT APPLICABLE	6) Existing Licence Holder Address: NOT APPLICABLE
7) Type of application: NEW OPERATING LICENCE	8) Operating Licence Number: LKNKZN0148170
9) Vehicle Type: MINIBUS	10) 1 X 21 (SEATED) + 0 (STANDING)
11) Region: UTHUKELA	
12.1	<p>CONDITIONS/RESTRICTIONS</p> <p>PASSENGERS MAY BE PICKED UP AND/OR SET DOWN ONLY AT DESIGNATED TAXI RANK OR TAXI STOP, WHICH SHALL EXCLUDE BUS STOPS.</p> <p>ON THE INBOUND TRIP TO DURBAN, NEWCASTLE, DUNDEE, COLENSO, GREYTOWN NO PASSENGERS MAY BE PICKED UP ENROUTE FROM LEAVING THE MAGISTERIAL OF KLIPRIVER UNTIL REACHING THE DESTINATION RANK.</p> <p>ON THE RETURN TRIP TO KKLIPRIVER, NO PASSENGERS MAY BE SET DOWN UNTIL REACHING THE MAGISTERIAL DISTRICT OF KLIPRIVER.</p> <p>ENTRY OR RANKING ON PRIVATE PROPERTY IS NOT PERMITTED WITHOUT PERMISSION OF THE LANDLORD, A COPY OF WHICH MUST BE SUPPLIED TO THE BOARD BEFORE ISSUE OPERATING LICENCE.</p> <p>WITHOUT HAVING ENTERED INTO AN AGREEMENT WITH OTHER OPERATORS ON A COMMON ROUTE, AS CONTEMPLATED BY SECTION 88 (2) (B) OF ACT 22 OF 2000, THE PICKING UP OR SETTING DOWN OF PASSENGERS ON SUCH ROUTE IS NOT PERMITTED. A COPY OF SUCH AGREEMENT MUST BE SUPPLIED TO THE BOARD.</p> <p>AT RANKS, WHETHER ON -STREET OR OFF-STREET, ONLY THE TAXIS THAT CAN BE ACCOMMODATED IN THE DEMARCATED AREA MAY OCCUPY THE RANK, EXCESS VEHICLES MUST HOLD ELSEWHERE AT DESIGNATED HOLDING AREAS.</p> <p>RANK PERMITS OR LETTERS OF AUTHORITY MUST BE PRODUCED IN RESPECT OF ALL RANKS IN MUNICIPAL ARREARS, IN PARTICULAR MAJOR TOWNS AND CITIES.</p> <p>THE ALLOCATION OF ANY ROUTE OR PORTION OF A ROUTE IS SUBJECT TO THE CONDITION THAT IT HAS BEEN APPROVED AND ALLOCATED IN GOOD FAITH AND THAT SUCH ROUTE WILL BE INVALID SHOULD IT TRANSPIRE THAT THE ROUTE OR PORTION THEREOF WILL, OR HAS CAUSED CONFLICT DUE TO IT HAVING BEEN APPROVED BASED ON INCORRECT OR FALSE INFORMATION SUPPLIED TO THE BOARD OR AS A RESULT OF AN ERROR. IN SUCH INSTANCE THE OPERATING LICENCE MUST BE RETURNED TO THE BOARD FOR CORRECTION.</p> <p>THE VEHICLE MUST BE COVERED BY MOTOR VEHICLE INSURANCE AS WELL AS PERSONAL LIABILITY INSURANCE.</p>



transport

Department:
Transport
Province of KwaZulu-Natal

GAZETTE

LGKZNG38-2019-JAN

REGION: ALL

12.2

EZAKHENI TO LADYSMITH/LYELL STREET TAXI RANK ROUTE ONE

A INBOUND: FROM EZAKHENI TAXI RANK AT SHAKA STREET, ALONG SHAKA STREET TURN INTO P325 LOAD AND OFFLOAD, ALONG P325 TURN LEFT INTO HELPMKAAR ROAD LOAD AND OFFLOAD INTO DANSKRAAL LOAD AND OFFLOAD, ALONG HELPMKAAR ROAD TURN LEFT INTO NEWCASTLE ROAD, TURN LEFT INTO THOMPSON ROAD INTO ILLING ROAD LOAD AND OFFLOAD ALONG ILLING ROAD TURN RIGHT INTO ALFRED STREET TURN LEFT INTO CRAWSHAW ROAD INTO LYEEL STREET, TURN RIGHT INTO LYELL STREET TAXI RANK. OR PROCEED ALONG ALFRED STREET, TURN LEFT INTO MURCHISON STREET OFFLOAD ALONG MURCHISON TURN LEFT INTO KING STREET TURN LEFT INTO LYELL STREET AND TURN RIGHT INTO LYELL STREET TAXI RANK.

B. OUTBOUND: FROM LYELL STREET TAXI RANK TURN LEFT INTO QUEEN STREET, TURN RIGHT INTO LYELL STREET ALONG LYEEL STREET INTO CRASHSHAW ROAD ALONG CRAWSHAW ROAD INTO NEWCASTLE ROAD ALONG NEWCASTLE ROAD TURN RIGHT INTO HELPMKAAR ROAD ALONG HELPMKAAR ROAD TURN RIGHT INTO P323 ROAD ALONG P325 ROAD TURN RIGHT INTO SHAKA STREET IN EZAKHENI TAXI RANK

ROUTE TWO

A. INBOUND : FROM EZAKHENI D SECTION BUS TERMINUS STIMELA ROAD ALONG STIMELA ROAD TURN LEFT INTO P333 TURN LEFT INTO EZAKHENI INDUSTRIAL AREA (PIETERS).

B. OUTBOUND: USE THE SAME ROUTE AS PER FORWARD ROUTE.



transport

Department:
Transport
Province of KwaZulu-Natal

GAZETTE

LGKZNG38-2019-JAN

REGION: ALL

1) Application Number: APP0107210	2) Gazette Number: LGKZNG38-2019-JAN
3) Applicant: ME THWALA ID NO. 7307135329086 Association: MPUMALANGA AND DISTRICT TAXI ASSOCIATION	4) Applicant Address: 17 RIVERTON ROAD SCOTTSVILLE PIETERMARITZBURG 3201
5) Existing Licence Holder: DS TWALA ID NO. 4905015693084	6) Existing Licence Holder Address: P O BOX11701 HAMMERSDALE KWAZULU NATAL KWA-ZULU NATAL 3700
7) Type of application: DECEASED TRANSFER	8) Operating Licence Number: LKNKZN0115676
9) Vehicle Type: NOT AVAILABLE	10) 1 X 15 (SEATED) + 0 (STANDING)
11) Region: DURBAN WEST	
12.1	<p>MPUMALANGA - PIETERMARITZBURG (VIA CHURCH STREET).</p> <p>INBOUND: FROM MPUMALANGA, P385, N3, N3/P338 (UMLAAS ROAD) INTERCHANGE, N3, MARKET ROAD INTERCHANGE, N3, BHAMBATHA (GREYTOWN), CHURCH, MASUKWANA (EAST), BOOM STREET TO BOOM / RETIEF TAXI TERMINAL (KPC0013).</p> <p>OUTBOUND: FROM BOOM / TAXI TERMINAL (KPC0013), BOOM STREET, MASUKWANA STREET (EAST), ECHO ROAD, ORTHMANN, N3, N3/P338 (UMLAAS ROAD), INTERCHANGE, N3, P385.</p> <p>ALTERNATIVE – INBOUND</p> <p>(A) P385, N3, P418, CHURCH STREET, VR PLANK SQUARE (CAMPERDOWN TAXI RANK KPX0021, VR PLANK SQUARE, SHEPSTONE, BISHOP, P418, N3 / P338 (UMLAAS ROAD) INTERCHANGE, N3, MARKET ROAD INTERCHANGE, N3, BHAMBATHA (GREYTOWN), CHURCH STREET, MASUKWANA (EAST), BOOM.</p> <p>(B) P385, N3, P418, CHURCH STREET, VR PLANK SQUARE (CAMPERDOWN TAXI RANK KPX 0021), VR PLANK SQUARE, SHEPSTONE, BISHOP, P418, N3 / P338 (UMLAAS ROAD), INTERCHANGE, N3, MARKET ROAD INTERCHANGE, N3, ARMITAGE, CHATTERTON, BOSHOFF, BOOM STREET, RETIEF STREET, PIETERMARITZ STREET, PINE STREET, BOOM STREET.</p> <p>ALTERNATIVE – OUTBOUND,</p> <p>(A) BOOM STREET, MASUKWANA (EAST), ECHO, ORTHMANN, N3, N3 / P338 (UMLAAS ROAD) INTERCHANGE, P418, CHURCH STREET, VR PLANK SQUARE, SHEPSTONE, BISHOP, P418, N3, P385.</p> <p>RESTRICTIONS: ALONG MARKET ROAD, OFF-RAMP TO MARKET ROAD, ON-RAMP, ONLY OFFLOADING OF PASSENGERS IS PERMITTED. THE LOADING OF PASSENGERS ALONG THIS SECTION OF THE ROUTE IS NOT PERMITTED.</p>
12.2	<p>MPUMALANGA – CAMPERDOWN.</p> <p>INBOUND: FROM MPUMALANGA. ROUTE: P385, N3, P418, CHURCH STREET, VR PLANK SQUARE TO CAMPERDOWN TAXI RANK – ADJACENT TO CAMPERDOWN STATION (KPC 0021).</p> <p>OUTBOUND: FROM CAMPERDOWN TAXI RANK – ADJACENT TO CAMPERDOWN STATION (KPC0021) ROUTE: VR PLANK SQUARE, SHEPSTONE, BISHOP, P418, N3, P385 TO MPUMALANGA.</p>
12.3	<p>MPUMALANGA TAXI RANK TO CATO RIDGE AND ABBATOIR.</p> <p>FROM MPUMALANGA TAXI RANK – MEYIWA MAIN ROAD, TURN LEFT 2011 STREET, TURN RIGHT 74095 STREET, TURN LEFT P385 BECOMING R103/P1-3, TURN LEFT P423 / EDDY HAGAN, DRIVE INTO CATO RIDGE ABBATTOIR TAXI RANK AND RETURN BACK ON THE SAME ROUTE.</p>



transport

Department:
Transport
Province of KwaZulu-Natal

GAZETTE

LGKZNG38-2019-JAN

REGION: ALL

12.4	<p>MPUMALANGA TAXI RANK TO UMLAAS ROAD.</p> <p>INBOUND: FROM MPUMALANGA TAXI RANK, TURN RIGHT TO MEYIWA MAIN ROAD, TURN LEFT 2011 STREET, TURN RIGHT 74095 STREET, TURN LEFT P385, TURN LEFT R603. ROUTE: GEORGEDALE, CATO RIDGE, CAMPERDOWN DESTINATION UMLAAS ROAD.</p> <p>OUTBOUND: FROM UMLAAS ROAD, R603, N3, MPUMALANGA / INCHANGA / CATO RIDGE OFF-RAMP – JOIN R103, TURN RIGHT GEORGEDALE ROAD, MEYIWA MAIN ROAD. ROUTE: CAMPERDOWN, CATO RIDGE, GEORGEDALE DESTINATION MPUMALANGA TOWNSHIP (ALL SECTIONS INCLUDING EMALANGENI).</p>
12.5	<p>MPUMALANGA TAXI RANK TO ESTCOURT.</p> <p>INBOUND: FROM MPUMALANGA TAXI RANK, TURN RIGHT TO MEYIWA MAIN ROAD, GEORGEDALE ROAD, JOIN R103, N3, OFF RAMP ESTCOURT, HARDING STREET, ALEXANDRA STREET TO ESTCOURT TAXI RANK.</p> <p>OUTBOUND: FROM ESTCOURT TAXI RANK – ALEXANDRA STREET – HARDING STREET TO R103, JOIN N3 DURBAN, MPUMALANGA, INCHANGA, CATO RIDGE, OFF RAMP JOIN R103, TURN RIGHT GEORGEDALE ROAD – MEYIWA MAIN ROAD TO MPUMALANGA TOWNSHIP (ALL SECTIONS AND EMALANGENI).</p>
12.6	<p>MPUMALANGA TAXI RANK TO MATATIELE.</p> <p>INBOUND: FROM MPUMALANGA TAXI RANK, TURN RIGHT TO MEYIWA ROAD, TURN LEFT TO GEORGEDALE ROAD, JOIN R103, N3 TO PIETERMARITZBURG, AND TURN OFF TO R56 UMLAAS ROAD. ROUTE: RICHMOND, IXOPO, UMZIMKHULU, KOSTAD TO OFFLOAD MATATIELE, MARKET STREET, STATION ROAD, INTO MATATIELE TAXI RANK.</p> <p>OUTBOUND: FROM MATATIELE TAXI RANK, STATION ROAD, MARKET ROAD, 56 TO UMLAAS ROAD ROUTE: UMLAAS ROAD, CAMPERDOWN, CATO RIDGE GEORGEDALE TO MPUMALANGA TOWNSHIP AND EMALANGENI.</p>
12.7	<p>FROM (ORIGIN): MPUMALANGA TAXI RANK ON MEYIWA MAIN ROAD, TURN LEFT 2011 STREET, TURN RIGHT 74095 STREET, TURN RIGHT P385, RIGHT TURN KELLY ROAD, TURN LEFT ANDERSON ROAD ELANGENI INDUSTRIES AND RETURN BACK ON THE SAME ROUTE TO ALL UNITS WITHIN MPUMALANGA (INCLUDING EMALANGENI)</p>
12.8	<p>MPUMALANGA TAXI RANK TO PINETOWN.</p> <p>8. FROM MPUMALANGA TAXI RANK ON MEYIWA MAIN ROAD, TURN LEFT 2011 STREET, TURN RIGHT 74095 STREET, TURN RIGHT P385, TURN RIGHT N3, LEFT M13, PASS EVERTON, MAYTIME STORES, KLOOF, LEFT TURN OLD MAIN ROAD, RIGHT ANDERSON ROAD, LEFT TURN STANFIELD LANE, RIGHT INTO HILL STREET BUS RANK AND RETURN BACK ON THE SAME ROUTE TO ALL UNITS WITHIN MPUMALANGA.</p>
12.9	<p>MPUMALANGA TO WESTMEAD</p> <p>FROM MPUMALANGA TAXI RANK ON MEYIWA MAIN ROAD, TURN LEFT 2011 STREET, TURN RIGHT 74095 STREET, TURN RIGHT P385, TURN RIGHT N3, PASS MARIANHILL TOLL PLAZA, LEFT RICHMOND ROAD, LEFT WESTMEAD ROAD, LEFT ALEXANDER ROAD, RIGHT TRAFFORD ROAD, LEFT RICHMOND ROAD, LEFT SWANFIELD ROAD, LEFT INTO TAXI HOLDING ON COMMERCIAL ROAD AND RETURN BACK ON THE SAME ROUTE TO ALL UNITS WITHIN MPUMALANGA</p>



transport

Department:
Transport
Province of KwaZulu-Natal

GAZETTE

LGKZNG38-2019-JAN

REGION: ALL

12.10	<p>MPUMALANGA TAXI RANK TO DURBAN.</p> <p>FROM MPUMALANGA TAXI RANK ON MEYIWA MAIN ROAD, TURN LEFT 2011 STREET, TURN RIGHT 74095 STREET, TURN RIGHT P385, TURN RIGHT N3, PASS MARRIANHILL TOLL PLAZA, OR N3, LEFT M13, LEFT OLD MAIN ROAD PINETOWN, RIGHT STAPLETON ROAD, LEFT M13, LEFT N3, TURN LEFT INTO BEREA ROAD NORTH, RIGHT INTO BEREA ROAD, INTO WEST STREET, LEFT TURN RUSSELL STREET AND RANK AT THE INTERSECTION OF RUSSELL STREET AND PINE STREET.</p> <p>ALTERNATIVE ROUTE.</p> <p>FROM BEREA ROAD NORTH, INTO OLD DUTCH ROAD, INTO ALICE STREET, TURN RIGHT INTO GREY STREET, BECOMING BROAD STREET, RIGHT TURN SMITH STREET, RIGHT TURN RUSSELL STREET AND PROCEED TO RANK AS ABOVE, RETURN TRIP – FROM RANK AT THE INTERSECTION OF PINE STREET, LEFT TURN INTO N3, FROM THE N3 DRIVE BACKWARDS ON THE SAME ROUTE AS THE FORWARD TRIP.</p>
12.11	<p>FROM MPUMALANGA TAXI RANK TO POINT WITHIN THE PROVINCE OF KZN ONLY.NO PICKING UP OR SETTING DOWN OF PASSENGERS EN ROUTE.</p>



transport

Department:
Transport
Province of KwaZulu-Natal

GAZETTE

LGKZNG38-2019-JAN

REGION: ALL

1) Application Number: APP0107213	2) Gazette Number: LGKZNG38-2019-JAN
3) Applicant: SM MAZIBUKO ID NO. 6210215482083 Association: GREYS & CHASEVALLEY TAXIS ASSOCIATION	4) Applicant Address: 42 CORA ROAD NORTHDALE PMBURG KWA ZULU NATAL 3201
5) Existing Licence Holder: NOT APPLICABLE ID NO. NOT APPLICABLE	6) Existing Licence Holder Address: NOT APPLICABLE
7) Type of application: INCREASE IN CARRYING CAPACITY AND COV	8) Operating Licence Number: LGKZN0403001880
9) Vehicle Type: MINIBUS	10) 1 X 22 (SEATED) + 0 (STANDING)
11) Region: UMGUNGUNDLOVU	
12.1	<p>OAK PARK TO FREEDOM SQUARE</p> <p>OAK PARK FROM (ORIGIN): OAK PARK TERMINUS - TOWN BUSH/IRELAND (KPR0083). TO (DESTINATION): FREEDOM SQUARE TAXI TERMINUS NO.1-OFF LONGMARKET (KPC0007). FORWARD ROUTE: IRELAND, L.KENNETH, R.MATHEW BARON, R.IRELAND, L.TOWN BUSH, L.MCCARTHY (CASCADES SHOPPING CENTER), RETURN MCCARTHY, L.TOWN BUSH, BECOMES CHATTERTON, L.VICTORIA, R.RETIEF, R.PIETERMARITZ, L.BOSHOF, R.CHURCH, L.OLD MARKET. RETURN ROUTE: LONGMARKET, L.BOSHOF, BECOMES CHATTERTON, BECOMES TOWN BUSH, R.MCCARTHY (CASCADES SHOPPING CENTER), RETURN MCCARTHY, R.TOWN BUSH.</p>
12.2	<p>CHASE VALLEY TO FREEDOM SQUARE</p> <p>CHASE VALLEY TERMINUS - OLD TOM MORRIS (KPR0046) TO FREEDOM SQUARE TAXI TERMINUS NO.1-OFF LONGMARKET STREET.</p> <p>FORWARD ROUTE:</p> <p>OLD TOM MORRIS, LEFT CHASE VALLEY, RIGHT MCCARTHY (CASCADES SHOPPING CENTRE), LEFT TOWN BUSH, BECOMES CHATTERTON, LEFT VICTORIA, RIGHT RETIEF, RIGHT PIETERMARITZ, LEFT BOSHOF, RIGHT CHURCH, LEFT OLD MARKET.</p> <p>RETURN ROUTE: LONGMARKET, LEFT BOSHOF, BECOMES CHATTERTON, RIGHT ARMITAGE, LEFT SANCTUARY, LEFT CONNOR, RIGHT CHASE VALLEY, RIGHT OLD TOM MORRIS.</p>
12.3	<p>MONTROSE TO FREEDOM SQUARE</p> <p>MONTROSE FROM (ORIGIN): MONTROSE TERMINUS - DUNCAN MCKENZIE/COUNTRY CLUB (KPR0186). TO (DESTINATION): FREEDOM SQUARE TAXI TERMINUS NO.1 - OFF LONGMARKET (KPC0007).</p> <p>FORWARD ROUTE: DUNCAN MCKENZIE, L.FRANCES STANILAND - PROCEED VIA FRANCES STANILAND OR BRAITHWAITE - FANCES STANILAND, NEEDEN, TOWN BUSH, BECOMES CHATTERTON, VICTORIA, RETIEF, PIETERMARITZ, BOSHOF, CHURCH, OLD MARKET.</p> <p>RETURN ROUTE: LONGMARKET, L.BOSHOF, BECOMES CHATTERTON, BECOMES TOWN BUSH, L.CRAIGIE, R.FANCES STANILAND, R.DUNCAN MCKENZIE.</p>



transport

Department:
Transport
Province of KwaZulu-Natal

GAZETTE

LGKZNG38-2019-JAN

REGION: ALL

12.4	<p>ATHLONE TO FREEDOM SQUARE</p> <p>ATHLONE FROM (ORIGIN): TOWN BUSH ROAD - VICINITY GREYS HOSPITAL (KPR0050). TO (DESTINATION): FREEDOM SQUIRE TAXI TERMINAL NO.1 - OFF LONGMARKET (KPC007)</p> <p>FORWARD ROUTE: TOWN BUSH, LEFT MONTGOMERY, LEFT CATER (CATER HIGH SCHOOL), RETURN CATER, LEFT MONTGOMERY (TOWN HILL POLICE STATION), RETURN MONTGOMERY, LEFT TOWN BUSH, BECOMES CHATTERTON, LEFT VICTORIA, RIGHT RETIEF, RIGHT PIETERMARITZ, LEFT BOSHOF, RIGHT CHURCH, LEFT OLD MARKET.</p> <p>RETURN ROUTE: LONGMARKET, LEFT BOSHOF, BECOMES CHATTERTON, BECOMES TOWN BUSH.</p>
12.5	<p>TOWN HILL HOSPITAL TO FREEDOM SQUARE</p> <p>FROM TOWN HILL HOSPITAL - OFF HYSLOP (KPR0187). TO FREEDOM SQUARE TAXI TERMINAL NO.1, OFF LONGMARKET (KPC0007).</p> <p>FORWARD ROUTE: UN-NAMED ROAD, LEFT HYSLOP, RIGHT CHATTERTON, LEFT VICTORIA, RIGHT RETIEF, RIGHT PIETERMARITZ, LEFT BOSHOF, RIGHT CHURCH, LEFT OLD MARKET.</p> <p>RETURN ROUTE: LONGMARKET, LEFT BOSHOF, BECOMES CHATTERTON, LEFT HYSLOP, RIGHT UN-NAMED ROAD.</p>



transport

Department:
Transport
Province of KwaZulu-Natal

GAZETTE

LGKZNG38-2019-JAN

REGION: ALL

1) Application Number: APP0107216	2) Gazette Number: LGKZNG38-2019-JAN
3) Applicant: TS MKHIZE ID NO. 6401265656086 Association: EDENDALE ESIGODINI TAXI ASSOCIATION	4) Applicant Address: 490102 BUCHANAN STREET EDENDALE KWAZULU NATAL KWA-ZULU NATAL 3200
5) Existing Licence Holder: NOT APPLICABLE ID NO. NOT APPLICABLE	6) Existing Licence Holder Address: NOT APPLICABLE
7) Type of application: NEW OPERATING LICENCE	8) Operating Licence Number: LKNKZN0120702
9) Vehicle Type: MINIBUS TAXI	10) 1 X 9-16 (SEATED) + 0 (STANDING)
11) Region: UMGUNGUNDLOVU	
12.1	<p>SMERO TO PIETERMARITZBURG</p> <p>SMERO ROUTE FROM SMERO TERMINUS AT WATERWORKS THROUGH GEORGETOWN ROADS, 9, 8, 6 TURN RIGHT TO MUNICIPAL ROAD 7 TO EDENDALE ROAD RIGHT AT LONGMARKET STREET LEFT AT RETIEF STREET LEFT AT PIETERMARITZ STREET TO DESTINATION AT ASMAL'S CAR PARK OFF PIETERMARITZ STREET FROM DESTINATION ALONG PIETERMARITZ STREET LEFT INTO WEST STREET RIGHT AT LOOP STREET LEFT INTO EDENDALE ROAD TO MUNICIPAL ROAD 7 GEORGETOWN ROADS 6, 8, & 9 TO SMERO TERMINUS AT WATERWORKS.</p>
12.2	<p>ESIGODINI TO PIETERMARITZBURG</p> <p>ESIGODINI ROUTE FROM ESIGODINI TERMINUS THROUGH GEORGETOWN ROAD 6 TO MUNICIPAL ROAD 7 INTO EDENDALE ROAD RIGHT INTO LONGMARKET STREET LEFT INTO RETIEF STREET TO DESTINATION AT RETIEF STREET TERMINAL. FROM DESTINATION ALONG PIETERMARITZ STREET LEFT INTO WEST STREET RIGHT INTO LOOP STREET LEFT INTO EDENDALE ROAD TO MUNICIPAL ROAD 7 THROUGH GEORGETOWN ROAD 6 TO ESIGODINI TERMINUS.</p>
12.3	<p>EDENDALE TO PIETERMARITZBURG</p> <p>EDENDALE ROUTE FROM GEORGETOWN LIBRARY TERMINUS THROUGH GEORGETOWN ROAD 6 TO MUNICIPAL ROAD 7 TO EDENDALE ROAD. RIGHT INTO LONGMARKET STREET LEFT AT RETIEF STREET LEFT AT PIETERMARITZ STREET TO DESTINATION AT ASMALLS CAR PARK SITE OFF PIETERMARITZ STREET. FROM DESTINATION ALONG PIETERMARITZ STREET LEFT INTO WEST STREET. RIGHT INTO LOOP STREET LEFT INTO EDENDALE TO MUNICIPAL ROAD 7 THROUGH GEORGETOWN ROAD 6 TO ORIGIN AT GEORGETOWN LIBRARY TERMINUS.</p>
12.4	<p>EDENDALE TO PIETERMARITZBURG</p> <p>ENHLAZATSHE ROUTE FROM TERMINUS AT ENHLAZATSHE THROUGH GEORGETOWN ROAD 5 TO MUNICIPAL ROAD 7 LEFT INTO EDENDALE ROAD RIGHT AT LONGMARKET STREET LEFT AT RETIEF STREET LEFT AT PIETERMARITZ STREET TO DESTINATION POINT AT ASMALLS CAR PARK OFF PIETERMARITZ STREET. FROM DESTINATION ALONG PIETERMARITZ STREET LEFT INTO WEST STREET RIGHT AT LOOP STREET LEFT AT EDENDALE ROAD TO MUNICIPAL ROAD 7 THROUGH GEORGETOWN ROAD 5 TO ENHLAZATSHE TERMINUS.</p>



transport

Department:
Transport
Province of KwaZulu-Natal

GAZETTE

LGKZNG38-2019-JAN

REGION: ALL

1) Application Number: APP0107217	2) Gazette Number: LGKZNG38-2019-JAN
3) Applicant: R KHOMO ID NO. 6308290664086 Association: FREDVILLE TAXI OWNERS ASSOCIATION	4) Applicant Address: HOUSE NO 82 OR TAMBO RD INCHANGA 3670
5) Existing Licence Holder: FP NGIDI ID NO. 5901315516082	6) Existing Licence Holder Address: 906 CHRISHANI ROAD NEW GERMANY 3610
7) Type of application: NORMAL TRANSFER	8) Operating Licence Number: LGKZN1503001691
9) Vehicle Type: MINIBUS	10) 1 X 15 (SEATED) + 0 (STANDING)
11) Region: DURBAN WEST	
12.1	FREDVILLE INCHANGA TO CATO RIDGE ABATTOIR FROM FREDVILLE TAXI RANK TURN RIGHT INTO P1-3/ R103 TURN RIGHT INTO P423/ EDDIE HAGAN DRIVE TOWARD CATO RIDGE ABATTOIR AND RANK AT THE ABATTOIR, RETURN ALONG THE SAME ROUTE TO FREDVILLE IN REVERSE.
12.2	FREDVILLE INCHANGA TO PIETERMARITZBURG FROM FREDVILLE TAXI RANK, TURN RIGHT INTO P1-3 / R103 PASS RADNOR CALTEX FILLING STATION, CATO RIDGE DROPPING PASSENGERS, RIGHT INTO N3, RIGHT INTO P418, RIGHT INTO P1-3, TURN AROUND AT CAMPERDOWN MAGISTRATE COURT PROCEED ALONG P1, REJOIN N3 AT UMLAAS ROAD TOWARDS PIETERMARITZBURG. FROM THE N3 TURN LEFT INTO OLD GREYTOWN ROAD/ CHURCH STREET, RIGHT INTO EAST STREET, LEFT INTO PIETERMARITZ STREET, RIGHT INTO PINE STREET, RIGHT INTO BERG STREET AND PROCEED TO THE TAXI RANK AT CORNER OF BERG AND RETIEF STREET AND RETURN INTO AND ALONG BERG STREET, RIGHT INTO EAST STREET, LEFT INTO OLD GREYTOWN ROAD, RIGHT INTO ON RAMP INTO AND ALONG THE N3 TOWARDS CAMPERDOWN AND FOLLOW THE FORWARD ROUTE IN REVERSE TO FREDVILLE.
12.3	4. FREDVILLE INCHANGA TO HILLCREST 4.1.FROM FREDVILLE TAXI RANK, TURN RIGHT INTO P1-3M, LEFT INTO P245, LEFT INTO N3, LEFT INTO M13, LEFT INTO KASSIER ROAD DROPPING PASSENGERS, RIGHT INTO OLD MAIN ROAD (R103) TOWARDS HILLCREST, LEFT INTO INANDA ROAD (M33), RIGHT INTO HILLCREST TAXI RANK AND RETURN ALONG THE SAME ROUTE TO FREDVILLE IN REVERSE. 4.2 FROM FREDVILLE TAXI RANK, TURN LEFT INTO P1-3 PROCEED ALONG P1-3/ R103 TOWARDS HILLCREST PASS DRUMMOND, BOTHA'S HILL DROPPING PASSENGERS LEFT INTO INANDA ROAD, RIGHT INTO HILLCREST TAXI RANK AND RETURN ALONG THE SAME ROUTE TO FREDVILLE IN REVERSE.
12.4	FROM FREDVILLE INCHANGA TO PINETOWN FROM FREDVILLE TAXI RANK, TURN RIGHT INTO P1-3, TURN LEFT INTO P245, LEFT INTO N3, LEFT INTO M13, PASS EMBERTON GILLITS, MAYTIME STORES, KLOOF DROPPING PASSENGERS PASS FIELDS HILL LEFT INTO OLD MAIN ROAD, RIGHT INTO ANDERSON ROAD INTO ANDERSON ROAD TAXI RANK AND RETURN ALONG THE SAME ROUTE TO FREDVILLE IN REVERSE.
12.5	FREDVILLE INCHANGA TO DURBAN FROM FREDVILLE TAXI RANK, TURN RIGHT INTO P1-3, TURN LEFT INTO P 245 LEFT INTO N3 AND PROCEED ALONG N3 TOWARDS DURBAN, PASS MARIANHILL TOLL PLAZA, LEFT INTO BEREA ROAD NORTH, DROPPING PASSENGERS, BECOMING OLD DUTCH ROAD, RIGHT INTO MARKET ROAD RIGHT INTO SERVICE ROAD BEHIND ENGLISH MARKET, JOIN UNIVERSITY AVENUE, RIGHT INTO LANCERS ROAD, LEFT INTO WILLS ROAD AND RANK AT APPROVED RANKS FOR WHICH RANK PERMITS HAVE BEEN ISSUED (500/289, 600/609) AND RETURN FROM WILLS ROAD, LEFT INTO LANCERS ROAD, LEFT INTO WARWICK AVENUE, LEFT INTO CANONGATE ROAD, RIGHT TO JOIN N3 AND DRIVE BACK AS PER THE FORWARD ROUTE IN REVERSE.
12.6	FREDVILLE INCHANGA TO HAMMARSDALE FROM FREDVILLE TAXI RANK, TURN RIGHT INTO P1-3, TURN LEFT INTO P245, TURN RIGHT INTO P385, PROCEED ALONG P385 TOWARDS HAMMARSDALE, TURN LEFT INTO KELLY ROAD AND RANK OUTSIDE BEE GEE AND RETURN ALONG THE SAME ROUTE TO FREDVILLE IN REVERSE.



transport

Department:
Transport
Province of KwaZulu-Natal

GAZETTE

LGKZNG38-2019-JAN

REGION: ALL

1) Application Number: APP0107219	2) Gazette Number: LGKZNG38-2019-JAN
3) Applicant: SB MHLONGO ID NO. 9710225337083 Association: NTUZUMA TAXI ASSOCIATION	4) Applicant Address: 94 GLENANEL STREET DURBAN NORTH 4051
5) Existing Licence Holder: WS MHLONGO ID NO. 6306175547087	6) Existing Licence Holder Address: 94 GLEN ANIL DURBAN KWA-ZULU NATAL 4051
7) Type of application: NORMAL TRANSFER	8) Operating Licence Number: LGKZN1403001044
9) Vehicle Type: MINIBUS	10) 1 X 15 (SEATED) + 0 (STANDING)
11) Region: GREATER NORTH	
12.1	<p>NTUZUMA TO PHOENIX (UMHLANGA) FROM THE STARTING POINT (ITHENDELE DRIVE TAXI RANK) NEAR KWANOZAZA SHOPPING CENTRE ALONG ANY OF THE INNER CIRCLE ROUTES 1 TO 4 WITHIN NTUZUMA TOWNSHIP ALONG ITHENDELE DRIVE LEFT INTO NTUZUMA ACCESS ROAD INTO INDUSTRIAL PARK ROAD LEFT INTO PHOENIX HIGHWAY RIGHT INTO INTO M41 LEFT INTO UMHLANGA ROCKS DRIVE INTO LIGHTHOUSE ROAD LEFT INTO TANAGER WAY RIGHT INTO LAGOON DRIVE RIGHT INTO LIGHT HOUSE ROAD LEFT INTO AN ON RAMP TO THE M4 RIGHT INTO ARGYLE ROAD LEFT INTO UMGENI ROAD LEFT INTO UMGENI ROAD AND PROCEED TO THE RANK (S) AS PER ANY OF THE ROUTES (1.1 TO 1.5) ALTERNATIVE ROUTE ALONG THE M25 LEFT INTO THE N2 RIGHT INTO THE M41 AND PROCEED AS PER THE ABOVE ROUTE.</p>
12.2	<p>KWAMASHU TO NTUZUMA</p> <p>FROM KWAMASHU MAIN TAXI RANK ON MALANDELA ROAD, INTO BHEJANE ROAD, LEFT INTO NYALA ROAD, INTO ITHENDELE DRIVE AND PROCEED TO THE INNER CIRCLE ROUTES WITHIN NTUZUMA AND TO THE RANK ON ITHENDELE DRIVE NEAR BHEKUZULU DRIVE.</p> <p>6.1.1 ALTERNATIVE ROUTE FROM KWAMASHU MAIN TAXI RANK ON MALANDELA ROAD, INTO BHEJANE ROAD, LEFT INTO NYALA ROAD, INTO UNDIYAZANA GROVE, INTO INGCEBO DRIVE, RIGHT INTO IBHUCU DRIVE, RIGHT INTO UMBHALANE, RIGHT INTO IHOBHE AVENUE, LEFT INTO ITHENDELE DRIVE AND PROCEED TO THE INNER CIRCLE ROUTES WITHIN NTUZUMA TAKE-OUT AND TO THE END POINT ON ITHENDELE DRIVE NEAR BHEKUZULU DROVE.</p> <p>6.2. BESTER'S TAXI RANK TO NTUZUMA FROM BESTER'S TAXI RANK, LEFT INTO NTUZUMA ACCESS ROAD, RIGHT INTO ITHENDELE DRIVE AND PROCEED TO ANY OF THE INNER CIRCLE ROUTE(S) 1 TO 4 ABOVE, AND TO THE END POINT ON ITHENDELE DRIVE AND BHEKUZULU DRIVE TAXI RANK.</p> <p>6.3. KWAMASHU CROSSROADS TO NTUZUMA FROM KWAMASHU CROSSROADS TAXI RANK, LEFT INTO MALANDELA ROAD, LEFT INTO KWAMASHU HIGHWAY (M25), LEFT INTO NTUZUMA ACCESS ROAD, RIGHT INTO ITHENDELE DRIVE AND PROCEED TO ANY OF THE INNER CIRCLE ROUTE(S) 1 TO 4 ABOVE, UNTIL THE END POINT ON ITHENDELE NEAR BHEKUZULU DRIVE TAXI RANK.</p>



transport

Department:
Transport
Province of KwaZulu-Natal

GAZETTE

LGKZNG38-2019-JAN

REGION: ALL

12.3	<p>NTUZUMA TO DURBAN</p> <p>FROM ITHENDELE DRIVE TAXI RANK NEAR KWANOZAZA SHOPPING CENTRE ALONG ANY OF ROUTES (S) 1 TO 4 ABOVE INTO NTUZUMA ACCESS ROAD RIGHT INTO KWAMASHU HIGHWAY (M25) INTO NORTH COAST ROAD INTO UMGENI ROAD (PROCEED TO SOLDIER'S WAY AND TO SOLDIER'S WAY TAXI RANK OR RIGHT INTO LEOPOLD STREET RIGHT INTO WARWICK AVENUE INTO CENTENARY ROAD AND PROCEED TO CENTENARY ROAD TAXI RANK.</p> <p>FROM ITHENDELE DRIVE TAXI RANK NEAR KWANOZAZA SHOPPING CENTRE ALONG ANY OF THE INNER CIRCLE ROUTES WITHIN NTUZUMA AS PER ROUTES 1 TO 4 ABOVE INTO KWAMASHU HIGHWAY (M25) RIGHT INTO THE N2 LEFT INTO INANDA ROAD (M21) INTO SEA COW LAKE ROAD RIGHT INTO NORTH COAST ROAD AND PROCEED TO THE END POINTS AS IN 1.1 ABOVE.</p> <p>FROM THE STATING POINT IN 1.1 ABOVE INTO KWAMASHU HIGHWAY (M25) RIGHT INTO THE N2 LEFT INTO INANDA ROAD (M21) OFF RAMP LEFT INTO UMGENI ROAD (M19) ALONG UMGENI ROAD AND PROCEED TO THE END POINTS AS IN 1.1</p> <p>FROM THE STARTING POINT IN 1.1 ABOVE INTO KWAMASHU HIGHWAY RIGHT INTO THE N2 ALONG THE N2 LEFT INTO THE N3 ALONG THE N3 INTO OLD DUTCH ROAD (LEFT INTO CENTENARY ROAD AND PROCEED TO CENTENARY ROAD TAXI RANK OR INTO ALICE STREET RIGHT INTO SOLDIER'S WAY AND PROCEED TO SOLDIER'S WAY TAXI RANK.</p> <p>FROM THE STARTING POINT IN 1.1 ABOVE INTO KWAMASHU HIGHWAY (M25) INTO NORTH COAST ROAD INTO UMGENI ROAD LEFT INTO ARGYLE ROAD RIGHT INTO BRICKHILL ROAD INTO POINT ROAD RIGHT INTO BAY TERRACE RIGHT INTO STANGER STREET LEFT INTO ORDNANCE ROAD LEFT INTO SOLDIER'S WAY RIGHT INTO QUEEN STREET RIGHT INTO FIELD STREET AND PROCEED TO SOLDIER'S WAY TAXI RANK OR INTO LEOPOLD STREET RIGHT INTO WARWICK AVENUE INTO CENTENARY ROAD AND PROCEED TO CENTENARY ROAD TAXI RANK.</p>
12.4	<p>NTUZUMA TO PINETOWN</p> <p>FROM THE STARTING POINT ON ITHENDELE DRIVE NEAR KWANOZAZA SHOPPING CENTRE ALONG ANY OF THE INNER CIRCLE ROUTES 1 TO 4 WITHIN NTUZUMA TOWNSHIP ALONG ITHENDELE DRIVE LEFT INTO NTUZUMA ACCESS ROAD RIGHT INTO KWAMASHU HIGHWAY (M25) TURN RIGHT INTO THE N2 ALONG THE N2 LEFT INTO INANDA ROAD (M21) OFF RAMP RIGHT INTO UMGENI ROAD (M19) INTO ST JOHNS AVENUE RIGHT INTO OLD MAIN ROAD LEFT INTO MOODIE STREET RIGHT INTO HILL STREET AND PROCEED TO THE END POINT ON HILL STREET.</p> <p>AND</p> <p>FROM THE STARTING POINT ABOVE ALONG THE ROUTES INDICATED ABOVE RIGHT INTO THE N2 ALONG THE N2 INTO THE N3 INTO THE M13 RIGHT INTO OLD MAIN ROAD RIGHT INTO MOODIE STREET RIGHT INTO HILL STREET AND PROCEED TO THE END POINT ON HILL STREET.</p> <p>AND</p> <p>FROM THE STARTING POINT ABOVE ALONG THE ROUTES INDICATED ABOVE RIGHT INTO UMGENI ROAD (M19) ALONG THE M19 RIGHT INTO OTTO VOLEK ROAD LEFT INTO SHEPSTONE ROAD LEFT INTO REGENT STREET RIGHT INTO CHELSEA AVENUE LEFT INTO CHELSEA AVENUE LEFT INTO ESCOM ROAD RIGHT INTO OLD MAIN ROAD RIGHT INTO TRAFFORD ROAD LEFT INTO HILLCLIMB ROAD LEFT INTO KYALAMI ROAD INTO CIRCUIT ROAD LEFT INTO MALCOLM ROAD LEFT INTO ALBERT ROAD LEFT INTO ALEXANDER ROAD LEFT INTO OLD MAIN ROAD RIGHT INTO MOODIE STREET RIGHT INTO HILL STREET AND PROCEED TO THE TAXI RANK ON HILL STREET.</p>
12.5	<p>NTUZUMA TO VERULAM</p> <p>FROM THE STARTING POINT (ITHENDELE DRIVE TAXI RANK) NEAR KWANOZAZA SHOPPING CENTRE ALONG ANY OF THE INNER CIRCLE ROUTES WITHIN NTUZUMA TOWNSHIP ALONG ITHENDELE DRIVE LEFT INTO NTUZUMA ACCESS ROAD RIGHT INTO KWAMASHU HIGHWAY (M25) ALONG THE M25 LEFT INTO R102 PASS WHITE HOUSE SHOPPING CENTRE ALONG R102 RIGHT INTO WICK STREET LEFT INTO IRELAND STREET AND PROCEED TO AN APPROVED TAXI RANK ON IRELAND STREET.</p> <p>ALTERNATIVE ROUTE</p> <p>ALONG THE SAME ROUTE ABOVE INTO NTUZUMA ACCESS ROAD INTO INDUSTRIAL PARK ROAD LEFT INTO PHOENIX HIGHWAY LEFT INTO R102 AND PROCEED TO VERULAM AS PER THE ABOVE ROUTE.</p> <p>RESTRICTION: NO PICKING UP OF PASSENGERS ON PHOENIX HIGHWAY.</p>

**transport**

Department:
Transport
Province of KwaZulu-Natal

GAZETTE

LGKZNG38-2019-JAN

REGION: ALL

12.6 DURBAN METRO TO NTUZUMA

FROM SOLDIER'S WAY TAXI RANK RIGHT INTO FIELD STREET INTO ALBERT STREET INTO UMGENI ROAD INTO NORTH COAST ROAD INTO KWAMASHU HIGHWAY (M25) LEFT INTO NTUZUMA ACCESS ROAD ALONG NTUZUMA ACCESS ROAD RIGHT INTO ITHENDELE DRIVE AND PROCEED TO NTUZUMA ALONG ANY OF THE INNER CIRCLE ROUTES WITHIN NTUZUMA.

FROM CENTENARY ROAD TAXI RANK RIGHT INTO MARKET ROAD LEFT INTO ALICE STREET LEFT INTO ALBERT STREET INTO UMGENI ROAD INTO NORTH COAST ROAD INTO KWAMASHU HIGHWAY (M25) AND PROCEED TO THE END POINT ALONG ROUTES IN 5.1 ABOVE.

FROM SOLDIER'S WAY TAXI RANK RIGHT INTO FIELD STREET LEFT INTO LEOPOLD STREET INTO CANONGATE ROAD OR FROM CENTENARY ROAD TAXI RANK RIGHT INTO MARKET ROAD RIGHT INTO LEOPOLD STREET INTO CANONGATE ROAD INTO THE WESTERN FREEWAY (N3) INTO THE N2 LEFT INTO KWAMASHU HIGHWAY (M25) AND PROCEED TO THE END POINT ALONG ROUTES IN 5.1 ABOVE.



transport

Department:
Transport
Province of KwaZulu-Natal

GAZETTE

LGKZNG38-2019-JAN

REGION: ALL

1) Application Number: APP0107225	2) Gazette Number: LGKZNG38-2019-JAN
3) Applicant: BH VIKA ID NO. 5302025846085 Association: UMZIMKULU UNCEDO SERVICE TAXI ASSOCIATION	4) Applicant Address: PO BOX 364 UMZIMKULU KWA-ZULU NATAL 3297
5) Existing Licence Holder: NOT APPLICABLE ID NO. NOT APPLICABLE	6) Existing Licence Holder Address: NOT APPLICABLE
7) Type of application: NEW OPERATING LICENCE	8) Operating Licence Number: LGKZN0503000264
9) Vehicle Type: MINIBUS	10) 1 X 15 (SEATED) + 0 (STANDING)
11) Region: SISONKE	
12.1	UMZIMKULU TO MATATIELE FROM UMZIMKULU TAXI RANK TURN RIGHT JOIN R56 PASS CLYDESDALE PROCEED AND PASS IBISI TOWNSHIP, RIETVLEI LOCATION PROCEED AND TURN RIGHT JOIN R56 PASS WIMPY, PROCEED JOIN HOPE STREET PROCEED AND TURN LEFT JOIN R56 PASS CEDAVILLE PROCEED AND TURN RIGHT JOIN MARKET STREET TO MATATIELE TAXI RANK AND RETURN ON THE SAME ROUTE.
12.2	FROM UMZIMKULU TAXI RANK TURN RIGHT JOIN R576 PROCEED PASS CLYDESDALE J.S.S. PROCEED AND PASS IBISI/ SHIP PROCEED AND PASS RIETVLEI LOCATION PROCEED AND PASS NGQUMARHENI JUNCTION PROCEED AND TURN RIGHT JOIN R56, PASS WIMPY PROCEED AND JOIN HOPE STREET TURN RIGHT JOIN DOWER STREET TO KOKSTAD TAXI RANK AND RETURN ON THE SAME ROUTE.
12.3	FROM UMZIMKHULU RIVERSIDE TAXI RANK PASS CREIGHTON JOIN R612 TURN LEFT PROCEED DONNYBROOK TURN RIGHT JOIN R617 PASS BULWER PROCEED TURN LEFT JOIN N3 PASS MOOI RIVER PASS TUGELA TOLL PLAZA PROCEED PASS VAN RENEEN, MONTROSE HARRISMITH, WARDEN, VILLIERS PLAZA PROCEED AND PASS GROOTVLEI PROCEED AND PASS DE HOEK TOLL PLAZA HEIDELBERG TURN LEFT TO VOLSOORUS TAXI RANK. THERE ARE DROP-OFFS PROCEED AND JOIN N3 PROCEED AND TURN LEFT JOIN M2 TURN LEFT TO CITY DEEP. THERE ARE DROP-OFFS PROCEED JOIN HARROW ROAD THROUGH COMMISSIONER STREET PROCEED AND TURN RIGHT JOIN RISSIK STREET PROCEED TURN RIGHT JOIN DE VILLIERS STREET, TRUMP STREET TURN RIGHT TO (WEST GATE) SELBY, MARTIN STREET. THERE ARE DROP-OFFS PROCEED AND TURN LEFT JOIN MTEMI PILISO STREET PROCEED AND JOIN BREE STREET. THERE ARE DROP-OFFS PROCEED TURN LEFT JOIN RISSIK STREET PROCEED TURN RIGHT JOIN DE VILLIERS STREET TURN LEFT JOIN WANDERERS STREET PROCEED AND TURN LEFT TO JOHANNESBURG PARK CITY RANK.
12.4	UMZIMKULU - UMTATA FROM UMZIMKULU TAXI RANK TURN RIGHT JOIN R56 PASS CLYDESDALE LOCATION PROCEED AND PASS IBISI LOCATION PROCEED AND PASS RIETVLEI LOCATION AND HOSPITAL PROCEED AND TURN LEFT JOIN N2 PASS MT. AYLIFF PASS MT. FRERE. THERE ARE DROP OFFS, PASS QUMBU. THERE ARE DROP OFFS PROCEED AND PASS TSOLO BRANCH PROCEED PASS NORTH CREST CROSS UMTATA BRIDGE PROCEED AND TURN RIGHT. JOIN EAGLE STREET TO UMTATA MAIN TAXI RANK AND RETURN ON THE SAME ROUTE.
12.5	FROM UMZIMKULU TO DESTINATION :HARDING FROM UMZIMKULU TAXI RANK TURN RIGHT JOIN R56 PROCEED AND PASS CLYDESDALE PROCEED AND PASS IBISI TOWNSHIP PROCEED AND PASS RIETVLEI SECONDARY SENIOR SECONDARY SCHOOL PROCEED AND TURN RIGHT TO RIETVLEI TAXI RANK AND HOSPITAL THERE ARE DROP-OFF AND PICK-UPS RETURN BACK AND TURN RIGHT JOIN R56 PROCEED AND TURN LEFT AT MAGALELA JOIN N2 DROP -OFF AND PICK-UPS PROCEED AND TURN RIGHT JOIN MARCHISON STREET AND CROSS MASGRAVE STREET PROCEED AND TURN LEFT JOIN FIELD STREET TO HARDING TAXI RANK AND RETURN ON THE SAME ROUTE.



transport

Department:
Transport
Province of KwaZulu-Natal

GAZETTE

LGKZNG38-2019-JAN

REGION: ALL

12.6	<p>UMZIMKULU - RIETVLEI</p> <p>FROM UMZIMKHULU TAXI RANK TURN RIGHT JOIN R56 PROCEED AND PASS CLYDESDALE PASS MABHOLIDI BRANCH AND THERE ARE DROP-OFFS & PICK-UPS PASS STRAL HOEK BRANCH (DROP-OFF & PICK-UPS) PROCEED TO ELUTHUMENI THERE ARE (DROP-OFFS & PICK UPS) PROCESS TO KWAZULU AND SLOVAS (DROP-OFFS & PICK-UPS) PROCESS TO DUZE & S.DAMOYI THERE ARE (DROP-OFFS & PICK-UPS) PROCEED AND CROSS MATUGULU BRIDGE, TO MLOZANA (DROP-OFFS & PICK-UPS) PROCEED AND CROSS IBISI LOCATION TO ESIMPINTSHWENI & ESIHLAHLENI (DROP-OFFS & PICK-UPS) PROCEED & CROSS ELUCINGWENI BRIDGE TO KOKSHILL STOP (DROP-OFF & PICKUPS) PROCEED TO KWANKOSI STOP (DROP-OFF & PICKUPS) PROCEED TO KWANKOSI STOP (DROP-OFFS & PICK-UPS) PROCESS & PASS GRAVE YARD TO PHOLAPAKI & MAHOBE BRANCH (DROP-OFFS & PICK-UPS) PROCESS AND PASS KWANOBILA SCHOOL & RIETVLEI J.S.S. PROCEED AND CROSS DONKERHOEK BRIDGE & PASS BRIDGE PASS ERHAWUKA BRANCH TURN RIGHT TAXI RANK AND RETURN ON THE SAME ROUTE.</p>
12.7	<p>FROM:UMZIMKULU TO JOHANNESBURG: FROM UMZIMKULU TAXI RANK TURN LEFT JOIN R56 PASS IXOPO PROCEED AND RICHMOND PROCEED AND JOIN ALEXANDER ROAD TURN LEFT AND JOIN CHIEF ALBERT LUTHULI STREET PROCEED JOIN HOWICK ROAD JOIN N3 PROCEED JOIN HOWICK ROAD JOIN N3 PROCEED AND PASS HOWICK, MOOI RIVER PROCEED AND PASS TUGELA PLAZA PROCEED AND PASS VAN RENEEN PROCEED AND PASS MENTROSE PROCEED JOIN N5 TURN RIGHT TO HARRISMITH TAXI RANK, THERE ARE DROP-OFFS PROCEED JOIN N3 TO WARDEN PROCEED AND PASS VILLIERS TOLL PLAZA PROCEED AND PASS HILDELBURG PROCEED AND TURN LEFT TO VOLSROUS TAXI RANK THERE ARE DROP-OFFS AND JOIN N3 PROCEED AND TURN LEFT JOIN M2 TURN LEFT TO CITYDEEP. THERE ARE DROP-OFFS PROCEED JOIN HARROW ROAD THROUGH COMMISSIONER STREET PROCEED AND TURN RIGHT JOIN RISSIK STREET PROCEED TURN RIGHT JOIN DEVILLIERS STREET, TRUMPH STREET TURN RIGHT TO (WEST GATE) SELBY, MARTIN STREET. THERE ARE DROP-OFFS PROCEED AND TURN LEFT JOIN MTEMI PILISO STREET PROCEED AND JOIN BREE STREET THERE ARE DROP-OFFS PROCEED TURN LEFT JOIN RISSIK STREET PROCEED TURN RIGHT JOIN DEVILLIERS STREET TURN LEFT JOIN WANDERERS STREET PROCEED AND TURN LEFT TO JOHANNESBURG PARK CITY TAXI RANK AND RETURN ON THE SAME ROUTE.</p>
12.8	<p>FROM:UMZIMKULU TO STANDERTON (SECUNDA)</p> <p>FROM UMZIMKULU TAXI RANK LEFT JOIN R56 PASS IXOPO PROCEED AND PASS RICHMOND PROCEED AND UMLAZI ROAD, THORNVILLE PROCEED AND JOIN ALEXANDER ROAD TURN LEFT JOIN CHIEF ALBERT STREET PROCEED AND JOIN HOWICK ROAD JOIN N3 PASS HOWICK, MOOI RIVER PROCEED AND PASS HARRISMITH, WARDEN PROCEED TURN LEFT JOIN R103 PROCEED TURN RIGHT JOIN R34 PASS VREDE STANDERTON AND JOIN R546 PROCEED AND PASS CHARLICILIES PROCEED AND TURN LEFT JOIN NXIMENI STREET PROCEED AND TURN RIGHT TO MBALENTLE TAXI RANK (BLUE TAXI RANK) AND RETURN ON THE SAME ROUTE.</p>
12.9	<p>FROM UMZIMKULU TAXI RANK TURN RIGHT JOIN R576 PROCEED AND PASS CLYDESDALE J.S.S. PROCEED AND PASS IBISI/SHIP PROCEED PASS RIETVLEI LOCATION PROCEED AND PASS, NGQUMARHENI JUNCTION PROCEED AND TURN RIGHT JOIN R56, PASS WIMPY PROCEED AND JOIN HOPE STREET PROCEED TURN RIGHT JOIN DOWER STREET TO KOKSTAD TAXI RANK AND RETURN ON THE SAME ROUTE.</p>
12.10	<p>UMZIMKHULU TO CARLETONVILLE.</p> <p>FROM UMZIMKHULU TAXI RANK TURN LEFT AND JOIN R56 PASS IXOPO, RICHMOND, PIETERMARITZBURG, JOIN N3 PASS MOOI RIVER, HARRISMITH, WARDEN, TOLL PLAZA PROCEED AND TURN LEFT JOIN R54 PROCEED AND TURN RIGHT JOIN R28 PROCEED AND CROSS N12 PROCEED TURN RIGHT TO BEKKESDAL TAXI RANK (DROP OFFS) AND RETURN TO R28 AND RETURN LEFT PROCEED AND TURN RIGHT AND JOIN N12 PROCEED AND PASS LIBANON MINE PROCEED AND TURN RIGHT JOIN NEW ROAD AND TURN LEFT TO ONYX STREET TO CARLETONVILLE TAXI RANK AND BACK ON THE SAME ROUTE.</p>
12.11	<p>UMZIMKHULU TO SEKALANI.</p> <p>FROM UMZIMKHULU TAXI RANK TURN RIGHT JOIN P416 (R56) PROCEED AND PASS CLYDESDALE PROCEED AND PASS ETEMBI AND PASS IBISI PROCEED AND PASS RIETVLEI PROCEED AND PASS MAGLELA (MABER) PROCEED AND PASS INGELI FOREST MOTEL PROCEED AND TURN RIGHT JOIN P750 PROCEED LANGEWAGHT OFFICES PROCEED AND PASS KWAFILÉ LOCATION PROCEED AND PASS REEDSDALE LOCATION PROCEED AND PASS KWAMADLATHU FARM PROCEED AND PASS NCAMBLE LOCATION TO UMZIMKHULU SEKALANI TAXI RANK (ON THE RIGHT) AND RETURN ON THE SAME ROUTE. NB. THERE ARE PICK UPS AND DROPOFFS ALONG THE WAY.</p>



transport

Department:
Transport
Province of KwaZulu-Natal

GAZETTE

LGKZNG38-2019-JAN

REGION: ALL

1) Application Number: APP0107234	2) Gazette Number: LGKZNG38-2019-JAN
3) Applicant: P DEWNARAIN ID NO. 7804200162087 Association: ISIPINGO SUBURBS AND CLAIRWOOD TRANSPORT ASSOCIATION	4) Applicant Address: 4 MARIGOLD AVE ISIPINGO HILLS KWAZULU NATAL 4133
5) Existing Licence Holder: KD DEEPLAL ID NO. 6409295177080	6) Existing Licence Holder Address: 40 ALEXANDRA AVENUE ISIPINGO RAIL DURBAN KWA-ZULU NATAL 4133
7) Type of application: NORMAL TRANSFER	8) Operating Licence Number: LGKZN1103000839
9) Vehicle Type: MINIBUS	10) 1 X 14 (SEATED) + 0 (STANDING)
11) Region: NINGIZMU 1	
12.1	FROM TAXI RANK IN ISIPINGO CBD PROCEED AS PER ROUTE 3, TURNING RIGHT ON LOTUS DRIVE, TURNING LEFT INTO OLD MAIN ROAD, INTO JEFFELS, INTO WILCOX ROAD ACROSS PROSPECTON NORTH ON R102 SOUTH COAST ROAD ONTO M4 NORTH, LEFT INTO MOORE ROAD OFFRAMP, COMMERCIAL ROAD, LEFT INTO ALI WAL STREET, LEFT INTO ORDINANCE ROAD, INTO LEOPOLD STREET PROCEEDING SOUTH TO RANK 49 NEAR DURBAN MARKET, THEREAFTER PROCEED TO RANK AT CATHEDRAL ROAD AND PROCEED TO WEST STREET, LEFT ONTO RANK AT CORNER OF FIELD/ PINE STREET, PROCEED RIGHT ON COMMERCIAL ROAD AND PICKING /DROPPING PASSENGERS AT RANK NEAR WORKSHOP PROCEEDING LEFT ONTO NMR AVENUE ACROSS ONTO LEOPOLD STREET PICKING / DROPPING PASSENGERS AT RANK 49 NEAR DURBAN MARKET AND THEREAFTER PROCEED SOUTH ONTO M4, AND RETURN TO ISIPINGO AS PER THE FORWARD ROUTE IN REVERSE.
12.2	FROM RANK IN ISIPINGO CBD PROCEEDING RIGHT INTO ALEXANDRA AVENUE, RIGHT INTO THOMAS AVENUE, RIGHT INTO CHURCH LANE, RIGHT INTO OLD MAIN ROAD, LEFT INTO ORIENT DRIVE, TURNING RIGHT INTO TANGERINE GROVE, LEFT ONTO STRAWBERRY AVENUE, LEFT INTO ORIENT DRIVE, RIGHT INTO CITRUS DRIVE, RIGHT INTO OLD MAIN ROAD RETURN TO RANK AS PER FORWARD ROUTE IN REVERSE.
12.3	FROM RANK IN ISIPINGO CBD PROCEEDING RIGHT INTO ALEXANDRA AVENUE, RIGHT INTO THOMAS AVENUE, RIGHT INTO CHURCH LANE, RIGHT ONTO OLD MAIN ROAD, RIGHT INTO LOTUS DRIVE, LEFT INTO COCOS AVENUE TURNING LEFT INTO LOTUS DRIVE PROCEEDING SOUTH, LEFT ONTO OLD MAIN ROAD AND RETURN BACK AS PER FORWARD ROUTE IN REVERSE.
12.4	POSTUM ROAD MALAGAZI FROM RANK IN ISIPINGO CBD PROCEEDING RIGHT INTO ALEXANDRA AVENUE, RIGHT INTO THOMAS AVENUE, RIGHT INTO CHURCH LANE, RIGHT INTO OLD MAIN ROAD, RIGHT INTO LOTUS DRIVE, TO THE RANK AT THE INTERSECTION WITH POSTUM ROAD AND RETURN ALONG LOTUS DRIVE INTO ROAD AND PROCEED TO ISIPINGO CBD TAXI RANK.
12.5	FROM RANK IN ISIPINGO CBD PROCEEDING RIGHT INTO ALEXANDRA AVENUE, RIGHT INTO THOMAS AVENUE, RIGHT INTO CHURCH LANE, RIGHT INTO OLD MAIN ROAD, LEFT INTO CITRUS DRIVE, LEFT INTO ORIENT DRIVE, RIGHT INTO TANGERINE GROVE, LEFT INTO STRAWBERRY DRIVE ROAD, LEFT INTO ORIENT DRIVE, RIGHT INTO OLD MAIN ROAD, INTO JEFFELS ROAD, INTO WILCOX ROAD ACROSS PROSPECTON ROAD PROCEED INTO M4 NORTH AND PROCEED TO DURBAN DIRECT, LEFT INTO ----- ROAD, RIGHT INTO WARWICK AVENUE, RIGHT INTO WEST STREET, LEFT INTO FIELD STREET, RIGHT INTO COMMERCIAL ROAD, LEFT INTO ALI WAL STREET, LEFT INTO ORDINANCE ROAD, INTO LEOPOLD ROAD, LEFT INTO MARKET ROAD AND PROCEED TO RANK 49 AND RETURN TO ISIPINGO ALONG MARKET ROAD INTO THE M4 AND PROCEED ALONG THE REMAINDER OF THE FORWARD ROUTE IN REVERSE.

**transport**

Department:
Transport
Province of KwaZulu-Natal

GAZETTE

LGKZNG38-2019-JAN

REGION: ALL

12.6**CONDITIONS/ RESTRICTIONS:**

1. PASSENGERS MAY BE PICKED UP AND/OR SET DOWN ONLY AT DESIGNATED TAXI RANK OR TAXI STOP, WHICH SHALL EXCLUDE BUS STOPS.
2. ON THE IN BOUND TRIP TO DURBAN, NO PASSENGERS MAY BE PICKED UP EN ROUTE FROM ENTERING THE M4, UNTIL REACHING THE DURBAN TAXI RANK NO 49.
3. ON THE RETURN TRIP TO ISIPINGO, NO PASSENGERS MAY BE SET DOWN UNTIL LEAVING THE M4.
4. ENTRY OR RANKING ON PRIVATE PROPERTY IS NOT PERMITTED WITHOUT WRITTEN PERMISSION OF THE LANDLORD, A COPY OF WHICH MUST BE SUPPLIED TO THE BOARD.
5. WITHOUT HAVING ENTERED INTO AN AGREEMENT WITH OTHER OPERATORS ON A COMMON ROUTE, AS CONTEMPLATED BY SECTION 88(2)(B) OF ACT 22 OF 2000, THE PICKING UP OR SETTING DOWN OF PASSENGERS ON SUCH ROUTE IS NOT PERMITTED. A COPY OF SUCH AGREEMENT MUST BE SUPPLIED TO THE BOARD.
6. AT RANKS, WHETHER ON – STREET OR OFF – STREET, ONLY THE TAXIS THAT CAN BE ACCOMMODATED IN THE DEMARCATED AREA MAY OCCUPY THE RANK, EXCESS VEHICLES MUST HOLD ELSEWHERE AT DESIGNATED HOLDING AREAS.
7. RANK PERMITS OR LETTERS OF AUTHORITY MUST BE PRODUCED IN RESPECT OF ALL RANKS IN MUNICIPAL AREAS, IN PARTICULAR MAJOR TOWNS AND CITIES AND IN PARTICULAR INTER-PROVINCIAL DESTINATIONS.
8. THE ALLOCATION OF ANY ROUTE OR PORTION OF A ROUTE IS SUBJECT TO THE CONDITION THAT IT HAS BEEN APPROVED AND ALLOCATED IN GOOD FAITH AND THAT SUCH ROUTE WILL BE INVALID SHOULD IT TRANSPIRE THAT THE ROUTE OR PORTION THEREOF WILL, OR HAS CAUSED CONFLICT DUE TO IT HAVING BEEN APPROVED BASED ON INCORRECT OR FALSE INFORMATION SUPPLIED TO THE BOARD OR AS A RESULT OF AN ERROR. IN SUCH INSTANCE THE OPERATING LICENCE MUST BE RETURNED TO THE BOARD FOR



transport

Department:
Transport
Province of KwaZulu-Natal

GAZETTE

LGKZNG38-2019-JAN

REGION: ALL

1) Application Number: APP0107248	2) Gazette Number: LGKZNG38-2019-JAN
3) Applicant: GS ZUMA ID NO. 7512275316088 Association: DASSENHOEK TAXI ASSOCIATION	4) Applicant Address: PO BOX 50646 PINETOWN KWAZULU NATAL 3600
5) Existing Licence Holder: NOT APPLICABLE ID NO. NOT APPLICABLE	6) Existing Licence Holder Address: NOT APPLICABLE
7) Type of application: NEW OPERATING LICENCE	8) Operating Licence Number: NOTAVAILABLE
9) Vehicle Type: MINIBUS	10) 1 X 15 (SEATED) + 0 (STANDING)
11) Region: DURBAN WEST	
12.1	FROM DASSENHOEK TAXI RANK LEFT TO MILKY WAY ROAD, STRAIGHT TO ROBOT, TURN RIGHT TO M1, TURN LEFT TO M34, TURN RIGHT TO KLAARWATER ROAD, RIGHT INTO WIGGIN WALK, RIGHT TO SHALLCROSS ROAD, LEFT INTO RK KHAN CIRCLE INTO RK KHAN HOSPITAL.
12.2	FROM DASSENHOEK TAXI RANK INTO MILKY WAY, PROCEED STRAIGHT AND TURN LEFT INTO OLD RICHMOND ROAD M1 WHICH BECOMES RICHMOND ROAD, TURN RIGHT ONTO THE N3 FREE WAY RAMP TOWARDS DURBAN, PROCEED ALONG OLD DUTCH ROAD WHICH BECOMES ALICE STREET THEN RIGHT INTO MARKET ROAD AND RIGHT AGAIN INTO SERVICE ROAD THEN PROCEED TO UNIVERSITY AVENUE RANK NO.98 FROM RANK NO.98 UNIVERSITY AVENUE TURN RIGHT INTO LANCERS ROAD AND RIGHT INTO ALI WAL ROAD THEN INTO CANON GATE ROAD AND PROCEED ONTO THE N3 FREE WAY RAMP, PROCEED ALONG N3 FREE WAY AND TURN LEFT INTO RICHMOND ROAD M1 WHICH BECOMES OLD RICHMOND ROAD, TURN RIGHT ONTO MILKY WAY THEN THE REST IS THE SAME AS FORWARD ROUTE.
12.3	CONDITIONS: 1. PASSENGERS MAY BE PICKED UP AND/OR SET DOWN ONLY AT DESIGNATED TAXI RANKS OR TAXI STOPS, WHICH EXCLUDE BUS STOPS. 2. ON INBOUND TRIP TO DURBAN, NO PASSENGERS MAY BE PICKED UP END ROUTE FROM ENTERING N3, UNTIL REACHING UNIVERSITY AVENUE TAXI RANK. 3. ON THE RETURN TRIP TO DASSENHOEK, NO PASSENGERS MAY BE SET DOWN UNTIL REACHING MILKY WAY. 4. ENTRY OR RANKING ON PRIVATE PROPERTY IS NOT PERMITTED WITHOUT THE WRITTEN PERMISSION OF THE LANDLORD, A COPY OF WHICH MUST BE SUPPLIED TO THE BOARD. 5. WITHOUT HAVING ENTERED INTO AN AGREEMENT WITH OTHER OPERATORS ON A COMMON ROUTE AS CONTEMPLATED BY SECTION 88(2)(B) OF ACT 22 OF 2000, THE PICKING UP OR SETTING DOWN OF PASSENGERS ON SUCH ROUTE IS NOT PERMITTED. A COPY OF SUCH AGREEMENT MUST BE SUPPLIED TO THE BOARD. 6. AT RANKS, WHETHER ON-STREET OR OFF-STREET, ONLY THE TAXIS THAT CAN BE ACCOMMODATED IN THE DEMARCATED AREA MAY OCCUPY THE RANK. EXCESS VEHICLES MUST HOLD ELSEWHERE.
12.4	FROM DASSENHOEK TO POINT WITHIN PROVINCE OF KZN ONLY. NO PICKING UP OR SETTING DOWN OF PASSENGERS EN ROUTE.
12.5	DASSENHOEK TO WESTMEAD VIA MARIANRIDGE, KTT, NPA AND SURPRISE FARM. FROM: DASSENHOEK TAXI RANK PROCEED ALONG MULKY AND TURN LEFT INTO M1 WHICH BECOMES RICHMOND ROAD, TURN LEFT INTO SWANFIELD ROAD, LEFT INTO AUBREY ROAD THEN LEFT INTO GILITS ROAD AND LEFT INTO WESTMEAD TAXI STOP. RETURN. FROM: WESTMEAD TAXI STOP TURN RIGHT INTO SWANFIELD ROAD, RIGHT INTO RICHMOND ROAD, WHICH BECOMES M1, TURN RIGHT INTO MILKY WAY AND PROCEED TO DASSENHOEK.



transport

Department:
Transport
Province of KwaZulu-Natal

GAZETTE

LGKZNG38-2019-JAN

REGION: ALL

12.6	<p>DASSENHOEK TO PINETOWN VIA GERMANY.</p> <p>FROM DASSENHOEK TAXI RANK TURN LEFT INTO MILKY WAY, PROCEED AND TURN LEFT INTO OLD RICHMOND ROAD M1 WHICH BECOMES RICHMOND ROAD THEN TURN LEFT INTO GLENUEGIE ROAD, TURN RIGHT INTO LAUTH AND THEN LEFT INTO CROMPTON STREET, TURN LEFT INTO SHEPSTONE ROAD, RIGHT INTO ESCOMBE ROAD AND LEFT INTO CHELSEA AVENUE AND LEFT INTO NEW GERMANY SHOPPING CENTRE.</p> <p>RETURN:</p> <p>FROM NEW GERMANY DROP OFF/PICK UP POINT TURN RIGHT INTO CHELSEA AVENUE AND THEN RIGHT INTO ESCOMBE ROAD, LEFT INTO SHEPSTONE ROAD AND RIGHT INTO CROMPTON PROCEED AND TURN RIGHT INTO OLD MAIN ROAD THEN LEFT INTO ANDERSON STREET TAXI RANK IN PINETOWN, TURN LEFT INTO OLD MAIN ROAD WHICH BECOME RICHMOND ROAD M1 THEN THE REST IS THE SAME AS FORWARD ROUTE.</p>
12.7	<p>FROM HOUSE NOUSE NO: 8125 SECTION 5 AT 05H45 TURNS RIGHT JOIN THE MAIN ROAD AND TURN RIGHT TO PICK UP 1ST CHILD AT NO: 2275 MEISIESKRAAL, PROCEED WITH ROAD FOR 0,5 KM TURN RIGHT TO PICK UP 2ND CHILD AT NO: R1066 SECTION 7. THEN TURN LEFT TO PICK UP 2 CHILDREN AT NO: R1080 SECTION 7. TAKE A BEND AND PICK UP 1 CHILD AT NO: R817 SECTION 7 THEN DRIVE BACK TO THE MAIN ROAD AND TURN RIGHT TO PICK UP 3 CHILDREN AT NO: R963 SECTION 7 AND PICK UP 1 CHILD AT NO: R 958 SECTION 7 SAME STREET. PROCEED WITH THE ROAD BACK TO THE MAIN ROAD AND PICK THE LAST CHILD AT NO: 936 ON THE LEFT SIDE OF THE ROAD. PROCEED WITH THE ROAD FOR 3.5KM TURN LEFT TO JOIN SHOPRITE- HOSPITAL ROAD, PROCEED WITH THE ROAD FOR 4 KM, TURN LEFT TO DROP 4 CHILDREN AT SIPHENI SENIOR PRIMARY SCHOOL DROP OFF AREA AND PROCEED WITH ROAD, TURN RIGHT TO 4 CHILDREN AT VUMELANI PRIMARY SCHOOL DROP OFF AREA. AT 14H00 PICK CHILDREN AT VUMELANI PRIMARY SCHOOL, BACK THE SAME ROUTE TO PICK UP CHILDREN AT SIPHENI SENIOR PRIMARY SCHOOL, BACK TO THEIR HOMES FOLLOWING THE SAME ROUTE.</p>



transport

Department:
Transport
Province of KwaZulu-Natal

GAZETTE

LGKZNG38-2019-JAN

REGION: ALL

1) Application Number: APP0107249	2) Gazette Number: LGKZNG38-2019-JAN
3) Applicant: SE BHENGU ID NO. 8708275657088 Association: DASSENHOEK TAXI ASSOCIATION	4) Applicant Address: P O BOX 2523 PINETOWN KWA-ZULU NATAL 3610
5) Existing Licence Holder: NOT APPLICABLE ID NO. NOT APPLICABLE	6) Existing Licence Holder Address: NOT APPLICABLE
7) Type of application: NEW OPERATING LICENCE	8) Operating Licence Number: NOTAVAILABLE
9) Vehicle Type: MINIBUS	10) 1 X 14 (SEATED) + 0 (STANDING)
11) Region: DURBAN WEST	
12.1	FROM DASSENHOEK TAXI RANK LEFT TO MILKY WAY ROAD, STRAIGHT TO ROBOT, TURN RIGHT TO M1, TURN LEFT TO M34, TURN RIGHT TO KLAARWATER ROAD, RIGHT INTO WIGGIN WALK, RIGHT TO SHALLCROSS ROAD, LEFT INTO RK KHAN CIRCLE INTO RK KHAN HOSPITAL.
12.2	FROM DASSENHOEK TAXI RANK INTO MILKY WAY, PROCEED STRAIGHT AND TURN LEFT INTO OLD RICHMOND ROAD M1 WHICH BECOMES RICHMOND ROAD, TURN RIGHT ONTO THE N3 FREE WAY RAMP TOWARDS DURBAN, PROCEED ALONG OLD DUTCH ROAD WHICH BECOMES ALICE STREET THEN RIGHT INTO MARKET ROAD AND RIGHT AGAIN INTO SERVICE ROAD THEN PROCEED TO UNIVERSITY AVENUE RANK NO.98 FROM RANK NO.98 UNIVERSITY AVENUE TURN RIGHT INTO LANCERS ROAD AND RIGHT INTO ALI WAL ROAD THEN INTO CANON GATE ROAD AND PROCEED ONTO THE N3 FREE WAY RAMP, PROCEED ALONG N3 FREE WAY AND TURN LEFT INTO RICHMOND ROAD M1 WHICH BECOMES OLD RICHMOND ROAD, TURN RIGHT ONTO MILKY WAY THEN THE REST IS THE SAME AS FORWARD ROUTE.
12.3	CONDITIONS: 1. PASSENGERS MAY BE PICKED UP AND/OR SET DOWN ONLY AT DESIGNATED TAXI RANKS OR TAXI STOPS, WHICH EXCLUDE BUS STOPS. 2. ON INBOUND TRIP TO DURBAN, NO PASSENGERS MAY BE PICKED UP END ROUTE FROM ENTERING N3, UNTIL REACHING UNIVERSITY AVENUE TAXI RANK. 3. ON THE RETURN TRIP TO DASSENHOEK, NO PASSENGERS MAY BE SET DOWN UNTIL REACHING MILKY WAY. 4. ENTRY OR RANKING ON PRIVATE PROPERTY IS NOT PERMITTED WITHOUT THE WRITTEN PERMISSION OF THE LANDLORD, A COPY OF WHICH MUST BE SUPPLIED TO THE BOARD. 5. WITHOUT HAVING ENTERED INTO AN AGREEMENT WITH OTHER OPERATORS ON A COMMON ROUTE AS CONTEMPLATED BY SECTION 88(2)(B) OF ACT 22 OF 2000, THE PICKING UP OR SETTING DOWN OF PASSENGERS ON SUCH ROUTE IS NOT PERMITTED. A COPY OF SUCH AGREEMENT MUST BE SUPPLIED TO THE BOARD. 6. AT RANKS, WHETHER ON-STREET OR OFF-STREET, ONLY THE TAXIS THAT CAN BE ACCOMMODATED IN THE DEMARCATED AREA MAY OCCUPY THE RANK. EXCESS VEHICLES MUST HOLD ELSEWHERE.
12.4	FROM DASSENHOEK TO POINT WITHIN PROVINCE OF KZN ONLY. NO PICKING UP OR SETTING DOWN OF PASSENGERS EN ROUTE.
12.5	DASSENHOEK TO WESTMEAD VIA MARIANRIDGE, KTT, NPA AND SURPRISE FARM. FROM: DASSENHOEK TAXI RANK PROCEED ALONG MULKY AND TURN LEFT INTO M1 WHICH BECOMES RICHMOND ROAD, TURN LEFT INTO SWANFIELD ROAD, LEFT INTO AUBREY ROAD THEN LEFT INTO GILITS ROAD AND LEFT INTO WESTMEAD TAXI STOP. RETURN. FROM: WESTMEAD TAXI STOP TURN RIGHT INTO SWANFIELD ROAD, RIGHT INTO RICHMOND ROAD, WHICH BECOMES M1, TURN RIGHT INTO MILKY WAY AND PROCEED TO DASSENHOEK.



transport

Department:
Transport
Province of KwaZulu-Natal

GAZETTE

LGKZNG38-2019-JAN

REGION: ALL

12.6	<p>DASSENHOEK TO PINETOWN VIA GERMANY.</p> <p>FROM DASSENHOEK TAXI RANK TURN LEFT INTO MILKY WAY, PROCEED AND TURN LEFT INTO OLD RICHMOND ROAD M1 WHICH BECOMES RICHMOND ROAD THEN TURN LEFT INTO GLENUEGIE ROAD, TURN RIGHT INTO LAUTH AND THEN LEFT INTO CROMPTON STREET, TURN LEFT INTO SHEPSTONE ROAD, RIGHT INTO ESCOMBE ROAD AND LEFT INTO CHELSEA AVENUE AND LEFT INTO NEW GERMANY SHOPPING CENTRE.</p> <p>RETURN:</p> <p>FROM NEW GERMANY DROP OFF/PICK UP POINT TURN RIGHT INTO CHELSEA AVENUE AND THEN RIGHT INTO ESCOMBE ROAD, LEFT INTO SHEPSTONE ROAD AND RIGHT INTO CROMPTON PROCEED AND TURN RIGHT INTO OLD MAIN ROAD THEN LEFT INTO ANDERSON STREET TAXI RANK IN PINETOWN, TURN LEFT INTO OLD MAIN ROAD WHICH BECOME RICHMOND ROAD M1 THEN THE REST IS THE SAME AS FORWARD ROUTE.</p>
12.7	<p>FROM HOUSE NOUSE NO: 8125 SECTION 5 AT 05H45 TURNS RIGHT JOIN THE MAIN ROAD AND TURN RIGHT TO PICK UP 1ST CHILD AT NO: 2275 MEISIESKRAAL, PROCEED WITH ROAD FOR 0,5 KM TURN RIGHT TO PICK UP 2ND CHILD AT NO: R1066 SECTION 7. THEN TURN LEFT TO PICK UP 2 CHILDREN AT NO: R1080 SECTION 7. TAKE A BEND AND PICK UP 1 CHILD AT NO: R817 SECTION 7 THEN DRIVE BACK TO THE MAIN ROAD AND TURN RIGHT TO PICK UP 3 CHILDREN AT NO: R963 SECTION 7 AND PICK UP 1 CHILD AT NO: R 958 SECTION 7 SAME STREET. PROCEED WITH THE ROAD BACK TO THE MAIN ROAD AND PICK THE LAST CHILD AT NO: 936 ON THE LEFT SIDE OF THE ROAD. PROCEED WITH THE ROAD FOR 3.5KM TURN LEFT TO JOIN SHOPRITE- HOSPITAL ROAD, PROCEED WITH THE ROAD FOR 4 KM, TURN LEFT TO DROP 4 CHILDREN AT SIPHENI SENIOR PRIMARY SCHOOL DROP OFF AREA AND PROCEED WITH ROAD, TURN RIGHT TO 4 CHILDREN AT VUMELANI PRIMARY SCHOOL DROP OFF AREA. AT 14H00 PICK CHILDREN AT VUMELANI PRIMARY SCHOOL, BACK THE SAME ROUTE TO PICK UP CHILDREN AT SIPHENI SENIOR PRIMARY SCHOOL, BACK TO THEIR HOMES FOLLOWING THE SAME ROUTE.</p>



transport

Department:
Transport
Province of KwaZulu-Natal

GAZETTE

LGKZNG38-2019-JAN

REGION: ALL

1) Application Number: APP0107259	2) Gazette Number: LGKZNG38-2019-JAN
3) Applicant: RX MKHIZE ID NO. 7804165392083 Association: PMBURG LONG DISTANCE TAXI ASSOCIATION	4) Applicant Address: 45 PALMER RD RICHMOND CREST PMBURG 3201
5) Existing Licence Holder: NR MKHIZE ID NO. 4904195650089	6) Existing Licence Holder Address: 25 CORBET ROAD WESTGATE PIETERMARITZBURG KWA-ZULU NATAL 3201
7) Type of application: DECEASED TRANSFER	8) Operating Licence Number: LGKZN0403001089
9) Vehicle Type: MINIBUS	10) 1 X 15 (SEATED) + 0 (STANDING)
11) Region: UMGUNGUNDLOVU	
12.1	<p>PIETERMARITZBURG - EMPANGENI (ASSOCIATION RESTRICTION: MAXIMUM 6 VEHICLES PER DAY)</p> <p>OUTBOUND ROUTE: FROM CHURCH ST RANK NO. 3 INTO OLD MARKET ST, INTO HENRIETTA ST, RIGHT INTO JABU NDLOVU ST, LEFT INTO CHIEF ALBERT LUTHULI ST, INTO ALAN PATON ST ONTO N3, ONTO N2 TAKE OFF RAMP AT MAIN RD (R34) EMPANGENI TO APPROVED TAXI RANK AT EMPANGENI.</p> <p>INBOUND ROUTE: FROM APPROVED TAXI RANK AT EMPANGENI DIRECTLY ONTO MAIN RD (R34) ONTO N2 ONTO N3 TAKE OFF RAMP AT BHAMBATHA RD (OLD GREYTOWN RD), INTO CHURCH ST, RIGHT INTO EAST ST, LEFT INTO PIETERMARITZ ST LEFT INTO BOSHOFF ST RIGHT INTO CHURCH ST, RIGHT INTO OTTO ST, LEFT INTO PIETERMARITZ ST, LEFT INTO PINE ST LEFT INTO CHURCH ST, RIGHT INTO WEST ST, LEFT INTO LANGALIBALELE ST, INTO OLD MARKET TO CHURCH ST RANK NO 3.</p>
12.2	<p>PIETERMARITZBURG - PORT SHEPSTONE (ASSOCIATION LIMIT: MAXIMUM 8 VEHICLES PER DAY)</p> <p>OUTBOUND ROUTE: FROM CHURCH ST RANK NO. 3 INTO OLD MARKET ST, INTO HENRIETTA ST, RIGHT INTO JABU NDLOVU ST, LEFT INTO CHIEF ALBERT LUTHULI ST, INTO ALAN PATON ST ONTO N3, ONTO N2 SOUTH BOUND, TAKE OFF RAMP AT ORIBI TOLL PLAZA ONTO MAIN RD TO APPROVED TAXI RANK IN PORT SHEPSTONE, NO PICK UP AND RETURN TO PIETERMARITZBURG EMPTY.</p> <p>INBOUND ROUTE: FROM APPROVED TAXI RANK IN PORT SHEPSTONE NO PICK UP ONTO MAIN RD TO N2 NORTH BOUND AT ORIBI TOLL PLAZA, ONTO N3, TAKE OFF RAMP AT BHAMBATHA RD (OLD GREYTOWN RD), INTO CHURCH ST, RIGHT INTO EAST ST, LEFT INTO PIETERMARITZ ST LEFT INTO BOSHOFF ST RIGHT INTO CHURCH ST, RIGHT INTO OTTO ST, LEFT INTO PIETERMARITZ ST, LEFT INTO PINE ST, LEFT INTO CHURCH ST, RIGHT INTO WEST ST, LEFT INTO LANGALIBALELE ST, INTO OLD MARKET TO CHURCH ST RANK NO 3.</p>
12.3	<p>PIETERMARITZBURG - ISIPINGO (ASSOCIATION LIMIT: MAXIMUM 10 VEHICLE PER DAY)</p> <p>OUTBOUND ROUTE: FROM CHURCH ST RANK NO. 3 INTO OLD MARKET ST, INTO HENRIETTA ST, RIGHT INTO JABU NDLOVU ST, LEFT INTO CHIEF ALBERT LUTHULI ST, INTO ALAN PATON ST ONTO N3, ONTO N2 SOUTH BOUND, TAKE OFF AMP AT R102 PROSPECTON RD, TO APPROVED TAXI RANK AT ISIPINGO.</p> <p>INBOUND ROUTE: FROM APPROVED TAXI RANK AT ISIPINGO ONTO PROSPECTON ROAD ONTO N2 NORTH BOUND, ONTO N3, TAKE OFF RAMP AT BHAMBATHA RD (OLD GREYTOWN RD), INTO CHURCH ST, RIGHT INTO EAST ST, LEFT INTO PIETERMARITZ ST INTO LEFT INTO BOSHOFF ST RIGHT INTO CHURCH ST, RIGHT INTO OTTO ST, LEFT INTO PIETERMARITZ ST, LEFT INTO PINE ST, LEFT INTO CHURCH ST, RIGHT INTO WEST ST, LEFT INTO LANGALIBALELE ST, INTO OLD MARKET TO CHURCH ST RANK NO 3.</p>



transport

Department:
Transport
Province of KwaZulu-Natal

GAZETTE

LGKZNG38-2019-JAN

REGION: ALL

12.4	<p>PIETERMARITZBURG - KOKSTAD (ASSOCIATION LIMIT: MAXIMUM 15 VEHICLES PER DAY)</p> <p>OUTBOUND ROUTE: FROM CHURCH ST RANK NO. 3 INTO OLD MARKET ST, INTO HENRIETTA ST, RIGHT INTO JABU NDLOVU ST, LEFT INTO CHIEF ALBERT LUTHULI ST, INTO ALAN PATON ST, LEFT INTO ALEXANDRA RD, ONTO RICHMOND RD ONTO R56, N2 SOUTH BOUND, TO APPROVED TAXI RANK IN KOKSTAD.</p> <p>INBOUND ROUTE: FROM APPROVED TAXI RANK IN KOKSTAD ONTO N2 NORTH BOUND, ONTO R 56 ONTO RICHMOND RD, INTO ALEXANDRA RD, LEFT INTO CAMPS DRIFT RD, RIGHT ONTO EDENDALE RD, RIGHT INTO CHURCH ST, RIGHT INTO WEST ST, LEFT INTO LANGALIBALELE ST, LEFT INTO RETIEF ST, LEFT INTO CHURCH ST TO CHURCH ST RANK NO 3.</p>
12.5	<p>PIETERMARITZBURG - UMZIMKHULU (ASSOCIATION LIMIT: MAXIMUM 8 VEHICLES PER DAY)</p> <p>OUTBOUND ROUTE: FROM CHURCH ST RANK NO. 3 INTO OLD MARKET ST, INTO HENRIETTA ST, RIGHT INTO JABU NDLOVU ST, LEFT INTO CHIEF ALBERT LUTHULI ST, INTO ALAN PATON ST, LEFT INTO ALEXANDRA RD, ONTO RICHMOND RD ONTO R56, TO APPROVED TAXI RANK AT UMZIMKHULU.</p> <p>INBOUND ROUTE: FROM APPROVED TAXI RANK AT UMZIMKHULU ONTO R 56 ONTO RICHMOND RD, INTO ALEXANDRA RD, LEFT INTO CAMPS DRIFT RD, RIGHT ONTO EDENDALE RD, RIGHT INTO CHURCH ST, RIGHT INTO WEST ST, LEFT INTO LANGALIBALELE ST, LEFT INTO RETIEF ST LEFT INTO CHURCH ST TO CHURCH ST RANK NO 3.</p>
12.6	<p>PIETERMARITZBURG - NEWCASTLE (ASSOCIATION LIMIT: 15 VEHICLES PER DAY)</p> <p>OUTBOUND ROUTE: FROM CHURCH ST RANK NO 1. ONTO CHURCH ST, RIGHT INTO WEST ST, RIGHT INTO VICTORIA RD, LEFT INTO CHATTERTON RD, INTO TOWN BUSH RD ONTO N3 NORTH BOUND ONTO N11 TO APPROVED TAXI RANK AT NEWCASTLE.</p> <p>INBOUND ROUTE: FROM APPROVED TAXI RANK AT NEWCASTLE ONTO N11, ONTO N3 SOUTH BOUND INTO OFF RAMP AT BHAMBATHA RD (GREYTOWN RD), INTO CHURCH ST, RIGHT INTO OTTO ST, LEFT INTO PIETERMARITZ ST, INTO PINE ST TO CHURCH ST RANK NO 1.</p>
12.7	<p>PIETERMARITZBURG - LADYSMITH (ASSOCIATION LIMIT: 15 VEHICLES PER DAY)</p> <p>OUTBOUND ROUTE: FROM CHURCH ST RANK NO 1. ONTO CHURCH ST, RIGHT INTO WEST ST, RIGHT INTO VICTORIA RD, LEFT INTO CHATTERTON RD, INTO TOWN BUSH RD ONTO N3 NORTH BOUND ONTO N11 TO APPROVED TAXI RANK AT LADYSMITH.</p> <p>INBOUND ROUTE: FROM APPROVED TAXI RANK AT LADYSMITH ONTO N11 ONTO N3 SOUTH BOUND, ONTO OFF RAMP AT BHAMBATHA RD (GREYTOWN RD), INTO CHURCH ST, RIGHT INTO OTTO ST, LEFT INTO PIETERMARITZ ST, INTO PINE ST TO CHURCH ST RANK NO 1.</p>
12.8	<p>PIETERMARITZBURG - ESTCOURT (ASSOCIATION LIMIT: 11 VEHICLES PER DAY)</p> <p>OUTBOUND ROUTE: FROM CHURCH ST RANK NO 1. ONTO CHURCH ST, RIGHT INTO WEST ST, RIGHT INTO VICTORIA RD, LEFT INTO CHATTERTON RD, INTO TOWN BUSH RD ONTO N3 NORTH BOUND, OFF RAMP AT ESTCOURT SOUTH, ONTO R103 TO APPROVED TAXI RANK AT ESTCOURT.</p> <p>INBOUND ROUTE: FROM APPROVED TAXI RANK AT ESTCOURT ONTO R 103 ONTO N3 SOUTH BOUND AT ESCOURT SOUTH ON RAMP, ONTO OFF RAMP AT BHAMBATHA RD (GREYTOWN RD), INTO CHURCH ST, RIGHT INTO OTTO ST, LEFT INTO PIETERMARITZ ST, INTO PINE ST TO CHURCH ST RANK NO 1.</p>
12.9	<p>PIETERMARITZBURG - BERGVILLE (ASSOCIATION LIMIT: MAXIMUM 6 VEHICLES PER DAY)</p> <p>OUTBOUND ROUTE: FROM CHURCH ST RANK NO 1. ONTO CHURCH ST, RIGHT INTO WEST ST, RIGHT INTO VICTORIA RD, LEFT INTO CHATTERTON RD, INTO TOWN BUSH RD ONTO N3 NORTH BOUND, ONTO R74 TO APPROVED TAXI RANK AT BERGVILLE, NO PICK UP AND RETURN TO PIETERMARITZBURG EMPTY.</p> <p>INBOUND ROUTE: FROM APPROVED TAXI RANK AT BERGVILLE NO PICK UP ONTO R74 ONTO N3 SOUTH BOUND ONTO OFF RAMP AT BHAMBATHA RD (GREYTOWN RD), INTO CHURCH ST, RIGHT INTO OTTO ST, LEFT INTO PIETERMARITZ ST, INTO PINE ST TO CHURCH ST RANK NO 1.</p>



transport

Department:
Transport
Province of KwaZulu-Natal

GAZETTE

LGKZNG38-2019-JAN

REGION: ALL

12.10	<p>PIETERMARITZBURG - UNDERBERG VIA BULWER (ASSOCIATION LIMIT: MAXIMUM 12 VEHICLES PER DAY)</p> <p>OUTBOUND ROUTE: FROM CHURCH ST TERMINAL NO 1 ONTO CHURCH ST, LEFT ONTO KEAT ST, INTO EDENDALE RD INTO MR 7, LEFT INTO R 617 DROP OFF AT APPROVED TAXI RANK IN BULWER CONTINUE ON R617 TO APPROVED TAXI RANK IN UNDERBURG.</p> <p>INBOUND ROUTE: FROM APPROVED TAXI RANK IN UNDERBURG ONTO R 617 TO APPROVED TAXI RANK AT BULWER. NO DROP OFF, ONLY PICK UP AT BULWER TAXI RANK, PROCEED ALONG R 617, LEFT INTO MR7 INTO EDENDALE RD, RIGHT INTO CHURCH ST, LEFT INTO EAST ST, LEFT INTO PIETERMARITZ ST, LEFT INTO PINE ST TO CHURCH ST TERMINAL NO 1.</p>
12.11	<p>PIETERMARITZBURG - MATATIELE (ASSOCIATION LIMIT: MAXIMUM 20 VEHICLES PER DAY)</p> <p>OUTBOUND ROUTE: FROM CHURCH ST RANK NO. 2 ONTO CHURCH ST, LEFT INTO KEAT ST, INTO EDENDALE RD, LEFT INTO CAMPS DRIFT RD, RIGHT INTO ALEXANDRA RD, INTO RICHMOND RD, INTO R 56 INTO N2 BACK ONTO R 56 TO APPROVED TAXI RANK AT MATATIELE.</p> <p>INBOUND ROUTE: FROM APPROVED TAXI RANK AT MATATIELE ONTO R 56 ONTO N2 ONTO R 56 INTO RICHMOND RD, INTO ALEXANDRA RD, LEFT INTO CAMPS DRIFT RD, RIGHT INTO EDENDALE RD, RIGHT INTO CHURCH ST, RIGHT INTO WEST ST, LEFT INTO LANGALIBALELE LEFT INTO OLD MARKET LEFT INTO CHURCH ST, RIGHT INTO OTTO ST, LEFT INTO PIETERMARITZ ST, LEFT INTO PINE ST, TO CHURCH ST RANK NO 2.</p>
12.12	<p>PIETERMARITZBURG - NEW HANOVER (ASSOCIATION LIMIT: MAXIMUM 10 VEHICLES PER DAY)</p> <p>OUTBOUND ROUTE: FROM DORPSRUIT TAXI TERMINAL ONTO BHAMBATHA RD ONTO R33 TO APPROVED TAXI RANK AT NEW HANOVER, NO PICK UP OF PASSENGERS AND RETURN TO PIETERMARITZBURG EMPTY.</p> <p>INBOUND ROUTE: FROM APPROVED TAXI RANK IN NEW HANOVER NO PICK UP PASSENGERS ONTO R33 ONTO BHAMBATHA RD INTO CHURCH ST, LEFT INTO WEST ST LEFT INTO LANGALIBALELE ST LEFT INTO EAST ST, RIGHT INTO CHURCH ST, INTO BHAMBATHA RD TO DORPSRUIT TAXI TERMINAL.</p>
12.13	<p>PIETERMARITZBURG - MOOI RIVER (ASSOCIATION LIMIT: MAXIMUM 10 VEHICLES PER DAY)</p> <p>OUTBOUND ROUTE: FROM DORPSRUIT TAXI TERMINAL ONTO BHAMBATHA RD ONTO N3 NORTHBOUND TO APPROVED TAXI RANK AT MOOI RIVER.</p> <p>INBOUND ROUTE: FROM APPROVED TAXI RANK AT MOOI RIVER ONTO N3 SOUTHBOUND TO BHAMBATHA RD INTO CHURCH ST, RIGHT INTO OTTO ST, LEFT INTO PIETERMARITZ ST, LEFT INTO PINE ST, LEFT INTO CHURCH ST, RIGHT INTO WEST ST, LEFT INTO LANGALIBALELE ST LEFT INTO EAST ST, RIGHT INTO CHURCH ST TO DORPSRUIT TAXI TERMINAL.</p>
12.14	<p>PIETERMARITZBURG – UMTATA</p> <p>OUTBOUND ROUTE:</p> <p>FROM CHURCH ST RANK NO. 3 INTO OLD MARKET ST, INTO HENRIETTA ST, RIGHT INTO JABU NDLOVU ST, LEFT INTO CHIEF ALBERT LUTHULI ST, INTO ALAN PATON ST, LEFT INTO ALEXANDRA RD, ONTO RICHMOND RD ONTO R56, N2 SOUTH BOUND, TO APPROVED TAXI RANK AT UMTATA.</p> <p>INBOUND ROUTE:</p> <p>FROM APPROVED TAXI RANK AT UMTATA ONTO N2 NORTH BOUND, ONTO R56 ONTO RICHMOND RD, INTO ALEXANDRA RD, LEFT INTO CAMPS DRIFT RD, RIGHT ONTO EDENDALE RD, RIGHT INTO CHURCH ST, RIGHT INTO WEST ST, LEFT INTO LANGALIBALELE ST, LEFT INTO RETIEF ST LEFT INTO CHURCH ST TO CHURCH ST RANK NO 3.</p>



transport

Department:
Transport
Province of KwaZulu-Natal

GAZETTE

LGKZNG38-2019-JAN

REGION: ALL

12.15	<p>PIETERMARITZBURG – HARRISMITH</p> <p>OUTBOUND ROUTE: FROM CHURCH ST RANK NO 1. ONTO CHURCH ST, RIGHT INTO WEST ST, RIGHT INTO VICTORIA RD, LEFT INTO CHATTERTON RD, INTO TOWN BUSH RD ONTO N3 NORTH BOUND, TO APPROVED TAXI RANK AT HARRISMITH, NO PICK UP OF PASSENGERS AND RETURN TO PIETERMARITZBURG EMPTY.</p> <p>INBOUND ROUTE: FROM APPROVED TAXI RANK AT HARRISMITH (NO PICK UP OF PASSENGERS) ONTO N3 SOUTH BOUND ONTO OFF RAMP AT BHAMBATHA RD (GREYTOWN RD), INTO CHURCH ST, RIGHT INTO OTTO ST, LEFT INTO PIETERMARITZ ST, INTO PINE ST TO CHURCH ST RANK NO 1.</p>
12.16	<p>PIETERMARITZBURG- JOHANNESBURG</p> <p>OUTBOUND ROUTE: FROM CHURCH ST RANK NO 2 ONTO CHURCH ST, RIGHT INTO WEST ST, RIGHT INTO VICTORIA RD, LEFT INTO CHATTERTON RD, INTO TOWN BUSH RD ONTO N3 NORTH BOUND INTO M2 INTO RISSIK ST LEFT INTO JEPPE ST, RIGHT INTO SAUER ST, RIGHT INTO BREE ST, LEFT INTO WANDERERS ST TO WANDERERS STREET TAXI RANK IN JOHANNESBURG.</p> <p>INBOUND ROUTE: FROM WANDERERS TAXI RANK IN JOHANNESBURG ONTO N3 INTO BHAMBATHA RD INTO CHURCH ST, RIGHT INTO OTTO ST, LEFT INTO PIETERMARITZ ST, LEFT INTO PINE ST, TO CHURCH ST RANK NO 2</p>
12.17	<p>PIETERMARITZBURG TO DURBAN</p> <p>FROM CHURCH ST RANK NO. 3 INTO OLD MARKET ST, INTO HENRIETTA ST, RIGHT INTO JABU NDLOVU ST, LEFT INTO CHIEF ALBERT LUTHULI ST, INTO ALAN PATON ST ONTO N3, INTO OLD DUTCH RD, TO ALICE ST RANK DBN.</p> <p>ALTERNATIVE OUTBOUND ROUTE: FROM CHURCH ST RANK NO. 3 INTO OLD MARKET ST, INTO HENRIETTA ST, RIGHT INTO JABU NDLOVU ST, LEFT INTO CHIEF ALBERT LUTHULI ST, INTO ALAN PATON ST ONTO N3, ONTO M13, INTO OLD MAIN RD PINETOWN, DROP OFF PASSENGERS AT APPROVED RANK ON OLD MAIN RD IN PINETOWN, NO PICKING UP, FOLLOW OLD MAIN RD ONTO N3, INTO OLD DUTCH RD INTO ALICE STREET RANK DURBAN.</p> <p>INBOUND ROUTE: FROM ALICE STREET RANK DURBAN DIRECTLY ONTO N3 TAKE OFF RAMP AT BHAMBATHA RD (OLD GREYTOWN RD), INTO CHURCH ST, RIGHT INTO EAST ST, LEFT INTO PIETERMARITZ ST LEFT INTO BOSHOFF ST RIGHT INTO CHURCH ST, RIGHT INTO OTTO ST, LEFT INTO PIETERMARITZ ST, LEFT INTO PINE ST, LEFT INTO CHURCH ST, RIGHT INTO WEST ST, LEFT INTO LANGALIBALELE ST, INTO OLD MARKET TO CHURCH ST RANK NO 3.</p>
12.18	<p>PIETERMARITZBURG - IXOPO (ASSOCIATION LIMIT: MAXIMUM 20 VEHICLES PER DAY)</p> <p>OUTBOUND ROUTE. FROM CHURCH ST RANK NO. 3 INTO OLD MARKET ST, INTO HENRIETTA ST, RIGHT INTO JABU NDLOVU ST, LEFT INTO CHIEF ALBERT LUTHULI ST, INTO ALAN PATON ST, LEFT INTO ALEXANDRA RD, ONTO RICHMOND RD ONTO R56, TO APPROVED TAXI RANK AT IXOPO.</p> <p>INBOUND ROUTE: FROM APPROVED TAXI RANK AT IXOPO ONTO R 56 ONTO RICHMOND RD, INTO ALEXANDRA RD, LEFT INTO CAMPS DRIFT RD, RIGHT ONTO EDENDALE RD, RIGHT INTO CHURCH ST, RIGHT INTO WEST ST, LEFT INTO LANGALIBALELE ST, LEFT INTO RETIEF ST LEFT INTO CHURCH ST TO CHURCH ST RANK NO 3.</p>
12.19	<p>PIETERMARITZBURG - RICHMOND (ASSOCIATION LIMIT: MAXIMUM 18 VEHICLES PER DAY)</p> <p>OUTBOUND ROUTE: FROM CHURCH ST RANK NO. 3 INTO OLD MARKET ST, INTO HENRIETTA ST, RIGHT INTO JABU NDLOVU ST, LEFT INTO CHIEF ALBERT LUTHULI ST, INTO ALAN PATON ST, LEFT INTO ALEXANDRA RD, ONTO RICHMOND RD ONTO R56, TO APPROVED TAXI RANK AT RICHMOND.</p> <p>INBOUND ROUTE: FROM APPROVED TAXI RANK AT RICHMOND ONTO R 56 ONTO RICHMOND RD, INTO ALEXANDRA RD, LEFT INTO CAMPS DRIFT RD, RIGHT ONTO EDENDALE RD, RIGHT INTO CHURCH ST, RIGHT INTO WEST ST, LEFT INTO LANGALIBALELE ST, LEFT INTO RETIEF ST LEFT INTO CHURCH ST TO CHURCH ST RANK NO 3.</p>



transport

Department:
Transport
Province of KwaZulu-Natal

GAZETTE

LGKZNG38-2019-JAN

REGION: ALL

12.20	<p>PIETERMARITZBURG - GREYTOWN (ASSOCIATION LIMIT: 25 VEHICLES PER DAY)</p> <p>OUTBOUND ROUTE: FROM DORPSPRUIT TAXI TERMINAL ONTO BHAMBATHA RD ONTO R33 TO APPROVED TAXI RANK IN GREYTOWN.</p> <p>INBOUND ROUTE: FROM APPROVED TAXI RANK IN GREYTOWN ONTO R33 ONTO BHAMBATHA RD INTO CHURCH ST, LEFT INTO WEST ST LEFT INTO LANGALIBALELE ST LEFT INTO EAST ST, RIGHT INTO CHURCH ST, INTO BHAMBATHA RD TO DORPSPRUIT TAXI TERMINAL.</p>
12.21	<p>PIETERMARITZBURG - KRANSKOP (ASSOCIATION LIMIT: MAXIMUM 10 VEHICLES PER DAY)</p> <p>OUTBOUND ROUTE: FROM DORPSPRUIT TAXI TERMINAL ONTO BHAMBATHA RD ONTO R33 ONTO R74 TO APPROVED TAXI RANK IN KRANSKOP.</p> <p>INBOUND ROUTE: FROM APPROVED TAXI RANK IN KRANSKOP ONTO R74 ONTO R33 ONTO BHAMBATHA RD INTO CHURCH ST, LEFT INTO WEST ST LEFT INTO LANGALIBALELE ST LEFT INTO EAST ST, RIGHT INTO CHURCH ST, INTO BHAMBATHA RD TO DORPSPRUIT TAXI TERMINAL.</p>
12.22	<p>FROM PIETERMARITZBURG TO HOWICK:</p> <p>FROM AN APPROVED TAXI RANK AT PROFESSOR NYEMBEZI BASEMENT TURN LEFT INTO PIETERMARITZ THEN TURN LEFT INTO SYMMON STREET THEN LEFT INTO CHURCH STREET, THEN LEFT BEFORE CHOTA MOTALA BRIDGE TO JOIN N3 FREEWAY HARRISMITH DIRECTION. PROCEED ALONG AND TURN LEFT INTO R617 UNDERBERG THEN RIGHT INTO ZEEDERBERG ROAD BECOMING MAIN ROAD IN HOWICK. PROCEED AND THEN TURN LEFT INTO MORLING STREET THEN RIGHT INTO THE HOWICK TAXI RANK. ALTERNATIVE ROUTE: ALONG N3 FREEWAY PASS THE TURN R617 UNDERBERG AND PROCEED ALONG TOWARDS MIDMAR DAM. TURN LEFT INTO R103 MIDMAR THEN RIGHT INTO R03 HOWICK AND PROCEED TOWARDS THE LEFT IN ORDER TO JOIN MAIN ROAD THEN LEFT INTO MORLING STREET AND RIGHT INTO THE HOWICK TAXI RANK. THERE SHALL BE NO PICKING UP AND DROPPING OFF ALONG THIS ROUTE. NO LOADING OF PASSENGERS ON THE RETURN ROUTE</p>
12.23	<p>FROM PIETERMARITZBURG TO DUNDEE VIA WASBANK</p> <p>FROM CHURCH STREET TERMINAL RANK, NO. 1 TUM RIGHT INTO CHURCH STREET RIGHT INTO PINE STREET AND RIGHT AGAIN INTO BERG STREET THEN RIGHT INTO EAST STREET AND LEFT INTO CHURCH STREET TURN LEFT TOWARDS N3 FREEWAY HARRISMITH DIRECTION, CONTINUE ALONG N3 FREEWAY AND TURN LEFT INTO R103 COLENZO TOWARDS LADYSMITH. ON ARRIVAL IN LADYSMITH DRIVE ALONG SHORT STREET, THEN JOIN LYELL STREET WHICH LEADS TO CRAWSHAW STREET BECOMING N11 NEWCASTLE DIRECTION TURN RIGHT INTO R602 GLENCOE AND PROCEED ALONG THEN TURN RIGHT TOWARDS WASBANK TO DROP OFF PASSENGERS THEN DRIVE ALONG THE SAME ROUTE AND JOIN R102 TOWARDS DUNDEE TUM TIGHT INTO KAREL LANDMAN STREET AND PROCEED ON INTO VICTORIA STREET IN DUNDEE. THEN TURN LEFT INTO DUNDEE TAXI RANK.</p> <p>REVERSE ROUTE: FROM DUNDEE TAXI RANK DRIVE INTO SMITH STREET AND TURN LET THE SAME STREET THEN LEFT AGAIN INTO VICTORIA STREET PAGE ROBOTS AND KARI LANDMAN STREET STRAIGHT INTO R102 LADYSMITH THEN DRIVE BACKWARDS USING THE SAME FORWARD ROUTE IN REVERSE ON ARRIVAL IN PIETERMARITZBURG CHURCH STREET TURN RIGHT INTO EAST STREET LEA INTO PIETERMARITZ STREET THEN LEFT INTO PINE STREET AND THEN RIGHT INTO RANK NOWI CHURCH STREET TERMINAL.</p>



transport

Department:
Transport
Province of KwaZulu-Natal

GAZETTE

LGKZNG38-2019-JAN

REGION: ALL

1) Application Number: APP0107263	2) Gazette Number: LGKZNG38-2019-JAN
3) Applicant: RX MKHIZE ID NO. 7804165392083 Association: PMBURG LONG DISTANCE TAXI ASSOCIATION	4) Applicant Address: 45 PALMER RD RICHMOND CREST PMBURG 3201
5) Existing Licence Holder: NR MKHIZE ID NO. 4904195650089	6) Existing Licence Holder Address: 25 CORBET ROAD WESTGATE PIETERMARTZBURG KWA-ZULU NATAL 3201
7) Type of application: DECEASED TRANSFER	8) Operating Licence Number: LGKZN0403002139
9) Vehicle Type: MINIBUS	10) 1 X 15 (SEATED) + 0 (STANDING)
11) Region: UMGUNGUNDLOVU	
12.1	<p>PIETERMARITZBURG - EMPANGENI (ASSOCIATION RESTRICTION: MAXIMUM 6 VEHICLES PER DAY)</p> <p>OUTBOUND ROUTE: FROM CHURCH ST RANK NO. 3 INTO OLD MARKET ST, INTO HENRIETTA ST, RIGHT INTO JABU NDLOVU ST, LEFT INTO CHIEF ALBERT LUTHULI ST, INTO ALAN PATON ST ONTO N3, ONTO N2 TAKE OFF RAMP AT MAIN RD (R34) EMPANGENI TO APPROVED TAXI RANK AT EMPANGENI.</p> <p>INBOUND ROUTE: FROM APPROVED TAXI RANK AT EMPANGENI DIRECTLY ONTO MAIN RD (R34) ONTO N2 ONTO N3 TAKE OFF RAMP AT BHAMBATHA RD (OLD GREYTOWN RD), INTO CHURCH ST, RIGHT INTO EAST ST, LEFT INTO PIETERMARITZ ST LEFT INTO BOSHOFF ST RIGHT INTO CHURCH ST, RIGHT INTO OTTO ST, LEFT INTO PIETERMARITZ ST, LEFT INTO PINE ST LEFT INTO CHURCH ST, RIGHT INTO WEST ST, LEFT INTO LANGALIBALELE ST, INTO OLD MARKET TO CHURCH ST RANK NO 3.</p>
12.2	<p>PIETERMARITZBURG - PORT SHEPSTONE (ASSOCIATION LIMIT: MAXIMUM 8 VEHICLES PER DAY)</p> <p>OUTBOUND ROUTE: FROM CHURCH ST RANK NO. 3 INTO OLD MARKET ST, INTO HENRIETTA ST, RIGHT INTO JABU NDLOVU ST, LEFT INTO CHIEF ALBERT LUTHULI ST, INTO ALAN PATON ST ONTO N3, ONTO N2 SOUTH BOUND, TAKE OFF RAMP AT ORIBI TOLL PLAZA ONTO MAIN RD TO APPROVED TAXI RANK IN PORT SHEPSTONE, NO PICK UP AND RETURN TO PIETERMARITZBURG EMPTY.</p> <p>INBOUND ROUTE: FROM APPROVED TAXI RANK IN PORT SHEPSTONE NO PICK UP ONTO MAIN RD TO N2 NORTH BOUND AT ORIBI TOLL PLAZA, ONTO N3, TAKE OFF RAMP AT BHAMBATHA RD (OLD GREYTOWN RD), INTO CHURCH ST, RIGHT INTO EAST ST, LEFT INTO PIETERMARITZ ST LEFT INTO BOSHOFF ST RIGHT INTO CHURCH ST, RIGHT INTO OTTO ST, LEFT INTO PIETERMARITZ ST, LEFT INTO PINE ST, LEFT INTO CHURCH ST, RIGHT INTO WEST ST, LEFT INTO LANGALIBALELE ST, INTO OLD MARKET TO CHURCH ST RANK NO 3.</p>
12.3	<p>PIETERMARITZBURG - ISIPINGO (ASSOCIATION LIMIT: MAXIMUM 10 VEHICLE PER DAY)</p> <p>OUTBOUND ROUTE: FROM CHURCH ST RANK NO. 3 INTO OLD MARKET ST, INTO HENRIETTA ST, RIGHT INTO JABU NDLOVU ST, LEFT INTO CHIEF ALBERT LUTHULI ST, INTO ALAN PATON ST ONTO N3, ONTO N2 SOUTH BOUND, TAKE OFF AMP AT R102 PROSPECTON RD, TO APPROVED TAXI RANK AT ISIPINGO.</p> <p>INBOUND ROUTE: FROM APPROVED TAXI RANK AT ISIPINGO ONTO PROSPECTON ROAD ONTO N2 NORTH BOUND, ONTO N3, TAKE OFF RAMP AT BHAMBATHA RD (OLD GREYTOWN RD), INTO CHURCH ST, RIGHT INTO EAST ST, LEFT INTO PIETERMARITZ ST INTO LEFT INTO BOSHOFF ST RIGHT INTO CHURCH ST, RIGHT INTO OTTO ST, LEFT INTO PIETERMARITZ ST, LEFT INTO PINE ST, LEFT INTO CHURCH ST, RIGHT INTO WEST ST, LEFT INTO LANGALIBALELE ST, INTO OLD MARKET TO CHURCH ST RANK NO 3.</p>



transport

Department:
Transport
Province of KwaZulu-Natal

GAZETTE

LGKZNG38-2019-JAN

REGION: ALL

12.4	<p>PIETERMARITZBURG - KOKSTAD (ASSOCIATION LIMIT: MAXIMUM 15 VEHICLES PER DAY)</p> <p>OUTBOUND ROUTE: FROM CHURCH ST RANK NO. 3 INTO OLD MARKET ST, INTO HENRIETTA ST, RIGHT INTO JABU NDLOVU ST, LEFT INTO CHIEF ALBERT LUTHULI ST, INTO ALAN PATON ST, LEFT INTO ALEXANDRA RD, ONTO RICHMOND RD ONTO R56, N2 SOUTH BOUND, TO APPROVED TAXI RANK IN KOKSTAD.</p> <p>INBOUND ROUTE: FROM APPROVED TAXI RANK IN KOKSTAD ONTO N2 NORTH BOUND, ONTO R 56 ONTO RICHMOND RD, INTO ALEXANDRA RD, LEFT INTO CAMPS DRIFT RD, RIGHT ONTO EDENDALE RD, RIGHT INTO CHURCH ST, RIGHT INTO WEST ST, LEFT INTO LANGALIBALELE ST, LEFT INTO RETIEF ST, LEFT INTO CHURCH ST TO CHURCH ST RANK NO 3.</p>
12.5	<p>PIETERMARITZBURG - UMZIMKHULU (ASSOCIATION LIMIT: MAXIMUM 8 VEHICLES PER DAY)</p> <p>OUTBOUND ROUTE: FROM CHURCH ST RANK NO. 3 INTO OLD MARKET ST, INTO HENRIETTA ST, RIGHT INTO JABU NDLOVU ST, LEFT INTO CHIEF ALBERT LUTHULI ST, INTO ALAN PATON ST, LEFT INTO ALEXANDRA RD, ONTO RICHMOND RD ONTO R56, TO APPROVED TAXI RANK AT UMZIMKHULU.</p> <p>INBOUND ROUTE: FROM APPROVED TAXI RANK AT UMZIMKHULU ONTO R 56 ONTO RICHMOND RD, INTO ALEXANDRA RD, LEFT INTO CAMPS DRIFT RD, RIGHT ONTO EDENDALE RD, RIGHT INTO CHURCH ST, RIGHT INTO WEST ST, LEFT INTO LANGALIBALELE ST, LEFT INTO RETIEF ST LEFT INTO CHURCH ST TO CHURCH ST RANK NO 3.</p>
12.6	<p>PIETERMARITZBURG - NEWCASTLE (ASSOCIATION LIMIT: 15 VEHICLES PER DAY)</p> <p>OUTBOUND ROUTE: FROM CHURCH ST RANK NO 1. ONTO CHURCH ST, RIGHT INTO WEST ST, RIGHT INTO VICTORIA RD, LEFT INTO CHATTERTON RD, INTO TOWN BUSH RD ONTO N3 NORTH BOUND ONTO N11 TO APPROVED TAXI RANK AT NEWCASTLE.</p> <p>INBOUND ROUTE: FROM APPROVED TAXI RANK AT NEWCASTLE ONTO N11, ONTO N3 SOUTH BOUND INTO OFF RAMP AT BHAMBATHA RD (GREYTOWN RD), INTO CHURCH ST, RIGHT INTO OTTO ST, LEFT INTO PIETERMARITZ ST, INTO PINE ST TO CHURCH ST RANK NO 1.</p>
12.7	<p>PIETERMARITZBURG - LADYSMITH (ASSOCIATION LIMIT: 15 VEHICLES PER DAY)</p> <p>OUTBOUND ROUTE: FROM CHURCH ST RANK NO 1. ONTO CHURCH ST, RIGHT INTO WEST ST, RIGHT INTO VICTORIA RD, LEFT INTO CHATTERTON RD, INTO TOWN BUSH RD ONTO N3 NORTH BOUND ONTO N11 TO APPROVED TAXI RANK AT LADYSMITH.</p> <p>INBOUND ROUTE: FROM APPROVED TAXI RANK AT LADYSMITH ONTO N11 ONTO N3 SOUTH BOUND, ONTO OFF RAMP AT BHAMBATHA RD (GREYTOWN RD), INTO CHURCH ST, RIGHT INTO OTTO ST, LEFT INTO PIETERMARITZ ST, INTO PINE ST TO CHURCH ST RANK NO 1.</p>
12.8	<p>PIETERMARITZBURG - ESTCOURT (ASSOCIATION LIMIT: 11 VEHICLES PER DAY)</p> <p>OUTBOUND ROUTE: FROM CHURCH ST RANK NO 1. ONTO CHURCH ST, RIGHT INTO WEST ST, RIGHT INTO VICTORIA RD, LEFT INTO CHATTERTON RD, INTO TOWN BUSH RD ONTO N3 NORTH BOUND, OFF RAMP AT ESTCOURT SOUTH, ONTO R103 TO APPROVED TAXI RANK AT ESTCOURT.</p> <p>INBOUND ROUTE: FROM APPROVED TAXI RANK AT ESTCOURT ONTO R 103 ONTO N3 SOUTH BOUND AT ESCOURT SOUTH ON RAMP, ONTO OFF RAMP AT BHAMBATHA RD (GREYTOWN RD), INTO CHURCH ST, RIGHT INTO OTTO ST, LEFT INTO PIETERMARITZ ST, INTO PINE ST TO CHURCH ST RANK NO 1.</p>
12.9	<p>PIETERMARITZBURG - BERGVILLE (ASSOCIATION LIMIT: MAXIMUM 6 VEHICLES PER DAY)</p> <p>OUTBOUND ROUTE: FROM CHURCH ST RANK NO 1. ONTO CHURCH ST, RIGHT INTO WEST ST, RIGHT INTO VICTORIA RD, LEFT INTO CHATTERTON RD, INTO TOWN BUSH RD ONTO N3 NORTH BOUND, ONTO R74 TO APPROVED TAXI RANK AT BERGVILLE, NO PICK UP AND RETURN TO PIETERMARITZBURG EMPTY.</p> <p>INBOUND ROUTE: FROM APPROVED TAXI RANK AT BERGVILLE NO PICK UP ONTO R74 ONTO N3 SOUTH BOUND ONTO OFF RAMP AT BHAMBATHA RD (GREYTOWN RD), INTO CHURCH ST, RIGHT INTO OTTO ST, LEFT INTO PIETERMARITZ ST, INTO PINE ST TO CHURCH ST RANK NO 1.</p>



transport

Department:
Transport
Province of KwaZulu-Natal

GAZETTE

LGKZNG38-2019-JAN

REGION: ALL

12.10	<p>PIETERMARITZBURG - UNDERBERG VIA BULWER (ASSOCIATION LIMIT: MAXIMUM 12 VEHICLES PER DAY)</p> <p>OUTBOUND ROUTE: FROM CHURCH ST TERMINAL NO 1 ONTO CHURCH ST, LEFT ONTO KEAT ST, INTO EDENDALE RD INTO MR 7, LEFT INTO R 617 DROP OFF AT APPROVED TAXI RANK IN BULWER CONTINUE ON R617 TO APPROVED TAXI RANK IN UNDERBURG.</p> <p>INBOUND ROUTE: FROM APPROVED TAXI RANK IN UNDERBURG ONTO R 617 TO APPROVED TAXI RANK AT BULWER. NO DROP OFF, ONLY PICK UP AT BULWER TAXI RANK, PROCEED ALONG R 617, LEFT INTO MR7 INTO EDENDALE RD, RIGHT INTO CHURCH ST, LEFT INTO EAST ST, LEFT INTO PIETERMARITZ ST, LEFT INTO PINE ST TO CHURCH ST TERMINAL NO 1.</p>
12.11	<p>PIETERMARITZBURG - MATATIELE (ASSOCIATION LIMIT: MAXIMUM 20 VEHICLES PER DAY)</p> <p>OUTBOUND ROUTE: FROM CHURCH ST RANK NO. 2 ONTO CHURCH ST, LEFT INTO KEAT ST, INTO EDENDALE RD, LEFT INTO CAMPS DRIFT RD, RIGHT INTO ALEXANDRA RD, INTO RICHMOND RD, INTO R 56 INTO N2 BACK ONTO R 56 TO APPROVED TAXI RANK AT MATATIELE.</p> <p>INBOUND ROUTE: FROM APPROVED TAXI RANK AT MATATIELE ONTO R 56 ONTO N2 ONTO R 56 INTO RICHMOND RD, INTO ALEXANDRA RD, LEFT INTO CAMPS DRIFT RD, RIGHT INTO EDENDALE RD, RIGHT INTO CHURCH ST, RIGHT INTO WEST ST, LEFT INTO LANGILIBALELE LEFT INTO OLD MARKET LEFT INTO CHURCH ST, RIGHT INTO OTTO ST, LEFT INTO PIETERMARITZ ST, LEFT INTO PINE ST, TO CHURCH ST RANK NO 2.</p>
12.12	<p>PIETERMARITZBURG - NEW HANOVER (ASSOCIATION LIMIT: MAXIMUM 10 VEHICLES PER DAY)</p> <p>OUTBOUND ROUTE: FROM DORPSPRUIT TAXI TERMINAL ONTO BHAMBATHA RD ONTO R33 TO APPROVED TAXI RANK AT NEW HANOVER, NO PICK UP OF PASSENGERS AND RETURN TO PIETERMARITZBURG EMPTY.</p> <p>INBOUND ROUTE: FROM APPROVED TAXI RANK IN NEW HANOVER NO PICK UP PASSENGERS ONTO R33 ONTO BHAMBATHA RD INTO CHURCH ST, LEFT INTO WEST ST LEFT INTO LANGALIBALELE ST LEFT INTO EAST ST, RIGHT INTO CHURCH ST, INTO BHAMBATHA RD TO DORPSPRUIT TAXI TERMINAL.</p>
12.13	<p>PIETERMARITZBURG - MOOI RIVER (ASSOCIATION LIMIT: MAXIMUM 10 VEHICLES PER DAY)</p> <p>OUTBOUND ROUTE: FROM DORPSPRUIT TAXI TERMINAL ONTO BHAMBATHA RD ONTO N3 NORTHBOUND TO APPROVED TAXI RANK AT MOOI RIVER.</p> <p>INBOUND ROUTE: FROM APPROVED TAXI RANK AT MOOI RIVER ONTO N3 SOUTHBOUND TO BHAMBATHA RD INTO CHURCH ST, RIGHT INTO OTTO ST, LEFT INTO PIETERMARITZ ST, LEFT INTO PINE ST, LEFT INTO CHURCH ST, RIGHT INTO WEST ST, LEFT INTO LANGALIBALELE ST LEFT INTO EAST ST, RIGHT INTO CHURCH ST TO DORPSPRUIT TAXI TERMINAL.</p>
12.14	<p>PIETERMARITZBURG – UMTATA</p> <p>OUTBOUND ROUTE: FROM CHURCH ST RANK NO. 3 INTO OLD MARKET ST, INTO HENRIETTA ST, RIGHT INTO JABU NDLOVU ST, LEFT INTO CHIEF ALBERT LUTHULI ST, INTO ALAN PATON ST, LEFT INTO ALEXANDRA RD, ONTO RICHMOND RD ONTO R56, N2 SOUTH BOUND, TO APPROVED TAXI RANK AT UMTATA.</p> <p>INBOUND ROUTE: FROM APPROVED TAXI RANK AT UMTATA ONTO N2 NORTH BOUND, ONTO R56 ONTO RICHMOND RD, INTO ALEXANDRA RD, LEFT INTO CAMPS DRIFT RD, RIGHT ONTO EDENDALE RD, RIGHT INTO CHURCH ST, RIGHT INTO WEST ST, LEFT INTO LANGALIBALELE ST, LEFT INTO RETIEF ST LEFT INTO CHURCH ST TO CHURCH ST RANK NO 3.</p>



transport

Department:
Transport
Province of KwaZulu-Natal

GAZETTE

LGKZNG38-2019-JAN

REGION: ALL

12.15	<p>PIETERMARITZBURG – HARRISMITH</p> <p>OUTBOUND ROUTE: FROM CHURCH ST RANK NO 1. ONTO CHURCH ST, RIGHT INTO WEST ST, RIGHT INTO VICTORIA RD, LEFT INTO CHATTERTON RD, INTO TOWN BUSH RD ONTO N3 NORTH BOUND, TO APPROVED TAXI RANK AT HARRISMITH, NO PICK UP OF PASSENGERS AND RETURN TO PIETERMARITZBURG EMPTY.</p> <p>INBOUND ROUTE: FROM APPROVED TAXI RANK AT HARRISMITH (NO PICK UP OF PASSENGERS) ONTO N3 SOUTH BOUND ONTO OFF RAMP AT BHAMBATHA RD (GREYTOWN RD), INTO CHURCH ST, RIGHT INTO OTTO ST, LEFT INTO PIETERMARITZ ST, INTO PINE ST TO CHURCH ST RANK NO 1.</p>
12.16	<p>PIETERMARITZBURG- JOHANNESBURG</p> <p>OUTBOUND ROUTE: FROM CHURCH ST RANK NO 2 ONTO CHURCH ST, RIGHT INTO WEST ST, RIGHT INTO VICTORIA RD, LEFT INTO CHATTERTON RD, INTO TOWN BUSH RD ONTO N3 NORTH BOUND INTO M2 INTO RISSIK ST LEFT INTO JEPPE ST, RIGHT INTO SAUER ST, RIGHT INTO BREE ST, LEFT INTO WANDERERS ST TO WANDERERS STREET TAXI RANK IN JOHANNESBURG.</p> <p>INBOUND ROUTE: FROM WANDERERS TAXI RANK IN JOHANNESBURG ONTO N3 INTO BHAMBATHA RD INTO CHURCH ST, RIGHT INTO OTTO ST, LEFT INTO PIETERMARITZ ST, LEFT INTO PINE ST, TO CHURCH ST RANK NO 2</p>
12.17	<p>PIETERMARITZBURG TO DURBAN</p> <p>FROM CHURCH ST RANK NO. 3 INTO OLD MARKET ST, INTO HENRIETTA ST, RIGHT INTO JABU NDLOVU ST, LEFT INTO CHIEF ALBERT LUTHULI ST, INTO ALAN PATON ST ONTO N3, INTO OLD DUTCH RD, TO ALICE ST RANK DBN.</p> <p>ALTERNATIVE OUTBOUND ROUTE: FROM CHURCH ST RANK NO. 3 INTO OLD MARKET ST, INTO HENRIETTA ST, RIGHT INTO JABU NDLOVU ST, LEFT INTO CHIEF ALBERT LUTHULI ST, INTO ALAN PATON ST ONTO N3, ONTO M13, INTO OLD MAIN RD PINETOWN, DROP OFF PASSENGERS AT APPROVED RANK ON OLD MAIN RD IN PINETOWN, NO PICKING UP, FOLLOW OLD MAIN RD ONTO N3, INTO OLD DUTCH RD INTO ALICE STREET RANK DURBAN.</p> <p>INBOUND ROUTE: FROM ALICE STREET RANK DURBAN DIRECTLY ONTO N3 TAKE OFF RAMP AT BHAMBATHA RD (OLD GREYTOWN RD), INTO CHURCH ST, RIGHT INTO EAST ST, LEFT INTO PIETERMARITZ ST LEFT INTO BOSHOFF ST RIGHT INTO CHURCH ST, RIGHT INTO OTTO ST, LEFT INTO PIETERMARITZ ST, LEFT INTO PINE ST, LEFT INTO CHURCH ST, RIGHT INTO WEST ST, LEFT INTO LANGALIBALELE ST, INTO OLD MARKET TO CHURCH ST RANK NO 3.</p>
12.18	<p>PIETERMARITZBURG - IXOPO (ASSOCIATION LIMIT: MAXIMUM 20 VEHICLES PER DAY)</p> <p>OUTBOUND ROUTE. FROM CHURCH ST RANK NO. 3 INTO OLD MARKET ST, INTO HENRIETTA ST, RIGHT INTO JABU NDLOVU ST, LEFT INTO CHIEF ALBERT LUTHULI ST, INTO ALAN PATON ST, LEFT INTO ALEXANDRA RD, ONTO RICHMOND RD ONTO R56, TO APPROVED TAXI RANK AT IXOPO.</p> <p>INBOUND ROUTE: FROM APPROVED TAXI RANK AT IXOPO ONTO R 56 ONTO RICHMOND RD, INTO ALEXANDRA RD, LEFT INTO CAMPS DRIFT RD, RIGHT ONTO EDENDALE RD, RIGHT INTO CHURCH ST, RIGHT INTO WEST ST, LEFT INTO LANGALIBALELE ST, LEFT INTO RETIEF ST LEFT INTO CHURCH ST TO CHURCH ST RANK NO 3.</p>
12.19	<p>PIETERMARITZBURG - RICHMOND (ASSOCIATION LIMIT: MAXIMUM 18 VEHICLES PER DAY)</p> <p>OUTBOUND ROUTE: FROM CHURCH ST RANK NO. 3 INTO OLD MARKET ST, INTO HENRIETTA ST, RIGHT INTO JABU NDLOVU ST, LEFT INTO CHIEF ALBERT LUTHULI ST, INTO ALAN PATON ST, LEFT INTO ALEXANDRA RD, ONTO RICHMOND RD ONTO R56, TO APPROVED TAXI RANK AT RICHMOND.</p> <p>INBOUND ROUTE: FROM APPROVED TAXI RANK AT RICHMOND ONTO R 56 ONTO RICHMOND RD, INTO ALEXANDRA RD, LEFT INTO CAMPS DRIFT RD, RIGHT ONTO EDENDALE RD, RIGHT INTO CHURCH ST, RIGHT INTO WEST ST, LEFT INTO LANGALIBALELE ST, LEFT INTO RETIEF ST LEFT INTO CHURCH ST TO CHURCH ST RANK NO 3.</p>



transport

Department:
Transport
Province of KwaZulu-Natal

GAZETTE

LGKZNG38-2019-JAN

REGION: ALL

12.20	<p>PIETERMARITZBURG - GREYTOWN (ASSOCIATION LIMIT: 25 VEHICLES PER DAY)</p> <p>OUTBOUND ROUTE: FROM DORPSPRUIT TAXI TERMINAL ONTO BHAMBATHA RD ONTO R33 TO APPROVED TAXI RANK IN GREYTOWN.</p> <p>INBOUND ROUTE: FROM APPROVED TAXI RANK IN GREYTOWN ONTO R33 ONTO BHAMBATHA RD INTO CHURCH ST, LEFT INTO WEST ST LEFT INTO LANGALIBALELE ST LEFT INTO EAST ST, RIGHT INTO CHURCH ST, INTO BHAMBATHA RD TO DORPSPRUIT TAXI TERMINAL.</p>
12.21	<p>PIETERMARITZBURG - KRANSKOP (ASSOCIATION LIMIT: MAXIMUM 10 VEHICLES PER DAY)</p> <p>OUTBOUND ROUTE: FROM DORPSPRUIT TAXI TERMINAL ONTO BHAMBATHA RD ONTO R33 ONTO R74 TO APPROVED TAXI RANK IN KRANSKOP.</p> <p>INBOUND ROUTE: FROM APPROVED TAXI RANK IN KRANSKOP ONTO R74 ONTO R33 ONTO BHAMBATHA RD INTO CHURCH ST, LEFT INTO WEST ST LEFT INTO LANGALIBALELE ST LEFT INTO EAST ST, RIGHT INTO CHURCH ST, INTO BHAMBATHA RD TO DORPSPRUIT TAXI TERMINAL.</p>
12.22	<p>APPLICABLE TO ALL ROUTES - NO DROPPING OFF EN ROUTE UNLESS SCONDITIONS/RESTRICTIONS</p> <p>PASSENGERS MAY BE PICKED UP AND/OR SET DOWN ONLY AT DESIGNATED TAXI RANK OR TAXI STOP, WHICH SHALL EXCLUDE BUS STOPS.</p> <p>ENTRY OR RANKING ON PRIVATE PROPERTY IS NOT PERMITTED WITHOUT PERMISSION OF THE LANDLORD, A COPY OF WHICH MUST BE SUPPLIED TO THE BOARD BEFORE ISSUE OPERATING LICENSE.</p> <p>WITHOUT HAVING ENTERED INTO AN AGREEMENT WITH OTHER OPERATORS ON A COMMON ROUTE, AS CONTEMPLATED BY SECTION 88 (2) (B) OF ACT 22 OF 2000, THE PICKING UP OR SETTING DOWN OF PASSENGERS ON SUCH ROUTE IS NOT PERMITTED. A COPY OF SUCH AGREEMENT MUST BE SUPPLIED TO THE BOARD.</p> <p>AT RANKS, WHETHER ON -STREET OR OFF-STREET, ONLY THE TAXIS THAT CAN BE ACCOMMODATED IN THE DEMARCATED AREA MAY OCCUPY THE RANK, EXCESS VEHICLES MUST HOLD ELSEWHERE AT DESIGNATED HOLDING AREAS.</p> <p>RANK PERMITS OR LETTERS OF AUTHORITY MUST BE PRODUCED IN RESPECT OF ALL RANKS IN MUNICIPAL ARREARS, IN PARTICULAR MAJOR TOWNS AND CITIES.</p> <p>THE ALLOCATION OF ANY ROUTE OR PORTION OF A ROUTE IS SUBJECT TO THE CONDITION THAT IT HAS BEEN APPROVED AND ALLOCATED IN GOOD FAITH AND THAT SUCH ROUTE WILL BE INVALID SHOULD IT TRANSPIRE THAT THE ROUTE OR PORTION THEREOF WILL, OR HAS CAUSED CONFLICT DUE TO IT HAVING BEEN APPROVED BASED ON INCORRECT OR FALSE INFORMATION SUPPLIED TO THE BOARD OR AS A RESULT OF AN ERROR. IN SUCH INSTANCE THE OPERATING LICENSE MUST BE RETURNED TO THE BOARD FOR CORRECTION.</p> <p>THE VEHICLE MUST BE COVERED BY MOTOR VEHICLE INSURANCE AS WELL AS PERSONAL LIABILITY INSURANCE.</p> <p>PECIFIED.</p>
12.23	<p>FROM PIETERMARITZBURG TO HOWICK:</p> <p>FROM AN APPROVED TAXI RANK AT PROFESSOR NYEMBEZI BASEMENT TURN LEFT INTO PIETERMARITZ THEN TURN LEFT INTO SYMMON STREET THEN LEFT INTO CHURCH STREET, THEN LEFT BEFORE CHOTA MOTALA BRIDGE TO JOIN N3 FREEWAY HARRISMITH DIRECTION. PROCEED ALONG AND TURN LEFT INTO R617 UNDERBERG THEN RIGHT INTO ZEEDERBERG ROAD BECOMING MAIN ROAD IN HOWICK. PROCEED AND THEN TURN LEFT INTO MORLING STREET THEN RIGHT INTO THE HOWICK TAXI RANK. ALTERNATIVE ROUTE: ALONG N3 FREEWAY PASS THE TURN R617 UNDERBERG AND PROCEED ALONG TOWARDS MIDMAR DAM. TURN LEFT INTO R103 MIDMAR THEN RIGHT INTO R03 HOWICK AND PROCEED TOWARDS THE LEFT IN ORDER TO JOIN MAIN ROAD THEN LEFT INTO MORLING STREET AND RIGHT INTO THE HOWICK TAXI RANK. THERE SHALL BE NO PICKING UP AND DROPPING OFF ALONG THIS ROUTE. NO LOADING OF PASSENGERS ON THE RETURN ROUTE</p>



transport

Department:
Transport
Province of KwaZulu-Natal

GAZETTE

LGKZNG38-2019-JAN

REGION: ALL

12.24 FROM PIETERMARITZBURG TO DUNDEE VIA WASBANK

FROM CHURCH STREET TERMINAL RANK, NO, 1 TUM RIGHT INTO CHURCH STREET RIGHT INTO PINE STREET AND RIGHT AGAIN INTO BERG STREET THEN RIGHT INTO EAST STREET AND LEFT INTO CHURCH STREET TURN LEFT TOWARDS N3 FREEWAY HARRISMITH DIRECTION, CONTINUE ALONG N3 FREEWAY AND TURN LEFT INTO R103 COLENZO TOWARDS LADYSMITH. ON ARRIVAL IN LADYSMITH DRIVE ALONG SHORT STREET, THEN JOIN LYELL STREET WHICH LEADS TO CRAWSHAW STREET BECOMING N11 NEWCASTLE DIRECTION TURN RIGHT INTO R602 GLENCOE AND PROCEED ALONG THEN TURN RIGHT TOWARDS WASBANK TO DROP OFF PASSENGERS THEN DRIVE ALONG THE SAME ROUTE AND JOIN R102 TOWARDS DUNDEE TUM TIGHT INTO KAREL LANDMAN STREET AND PROCEED ON INTO VICTORIA STREET IN DUNDEE. THEN TURN LEFT INTO DUNDEE TAXI RANK.
REVERSE ROUTE: FROM DUNDEE TAXI RANK DRIVE INTO SMITH STREET AND TURN LEFT THE SAME STREET THEN LEFT AGAIN INTO VICTORIA STREET PAGE ROBOTS AND KARI LANDMAN STREET STRAIGHT INTO R102 LADYSMITH THEN DRIVE BACKWARDS USING THE SAME FORWARD ROUTE IN REVERSE ON ARRIVAL IN PIETERMARITZBURG CHURCH STREET TURN RIGHT INTO EAST STREET LEA INTO PIETERMARITZ STREET THEN LEFT INTO PINE STREET AND THEN RIGHT INTO RANK NOWI CHURCH STREET TERMINAL.



transport

Department:
Transport
Province of KwaZulu-Natal

GAZETTE

LGKZNG38-2019-JAN

REGION: ALL

1) Application Number: APP0107266	2) Gazette Number: LGKZNG38-2019-JAN
3) Applicant: SIPHESIHLE HLONGWANE ID NO. 9603195621083 Association: BERGVILLE TAXI ASSOCIATION	4) Applicant Address: P.O BOX 397 BERGVILLE 3350
5) Existing Licence Holder: CT HLONGWANE ID NO. 7209240720086	6) Existing Licence Holder Address: P O BOX 397 BERGVILLE KWAZULU-NATAL 3350
7) Type of application: DECEASED TRANSFER	8) Operating Licence Number: LGKZN0303000431
9) Vehicle Type: MINIBUS	10) 1 X 15 (SEATED) + 0 (STANDING)
11) Region: UTHUKELA	
12.1	NGOBA TO BERGVILLE FROM NGOBA TAXI RANK PROCEED STRAIGHT WITH P388 AND TURN INTO P394 AND TURN LRFT INTO P10-2 TURN LEFT TO P11-1 AND TURN RIGHT TO WEST STREET AND TURN LEFT INTO BERGVILLE TAXI RANK AND RETURN USING THE SAME ROUTE.



transport

Department:
Transport
Province of KwaZulu-Natal

GAZETTE

LGKZNG38-2019-JAN

REGION: ALL

1) Application Number: APP0107273	2) Gazette Number: LGKZNG38-2019-JAN
3) Applicant: RX MKHIZE ID NO. 7804165392083 Association: PMBURG LONG DISTANCE TAXI ASSOCIATION	4) Applicant Address: 45 PALMER RD RICHMOND CREST PMBURG 3201
5) Existing Licence Holder: NR MKHIZE ID NO. 4904195650089	6) Existing Licence Holder Address: 25 CORBET ROAD WESTGATE PIETERMARITZBURG KWA-ZULU NATAL 3201
7) Type of application: DECEASED TRANSFER	8) Operating Licence Number: LGKZN0403001699
9) Vehicle Type: MINIBUS	10) 1 X 15 (SEATED) + 0 (STANDING)
11) Region: UMGUNGUNDLOVU	
12.1	<p>PIETERMARITZBURG - EMPANGENI (ASSOCIATION RESTRICTION: MAXIMUM 6 VEHICLES PER DAY)</p> <p>OUTBOUND ROUTE: FROM CHURCH ST RANK NO. 3 INTO OLD MARKET ST, INTO HENRIETTA ST, RIGHT INTO JABU NDLOVU ST, LEFT INTO CHIEF ALBERT LUTHULI ST, INTO ALAN PATON ST ONTO N3, ONTO N2 TAKE OFF RAMP AT MAIN RD (R34) EMPANGENI TO APPROVED TAXI RANK AT EMPANGENI.</p> <p>INBOUND ROUTE: FROM APPROVED TAXI RANK AT EMPANGENI DIRECTLY ONTO MAIN RD (R34) ONTO N2 ONTO N3 TAKE OFF RAMP AT BHAMBATHA RD (OLD GREYTOWN RD), INTO CHURCH ST, RIGHT INTO EAST ST, LEFT INTO PIETERMARITZ ST LEFT INTO BOSHOFF ST RIGHT INTO CHURCH ST, RIGHT INTO OTTO ST, LEFT INTO PIETERMARITZ ST, LEFT INTO PINE ST LEFT INTO CHURCH ST, RIGHT INTO WEST ST, LEFT INTO LANGALIBALELE ST, INTO OLD MARKET TO CHURCH ST RANK NO 3.</p>
12.2	<p>PIETERMARITZBURG - PORT SHEPSTONE (ASSOCIATION LIMIT: MAXIMUM 8 VEHICLES PER DAY)</p> <p>OUTBOUND ROUTE: FROM CHURCH ST RANK NO. 3 INTO OLD MARKET ST, INTO HENRIETTA ST, RIGHT INTO JABU NDLOVU ST, LEFT INTO CHIEF ALBERT LUTHULI ST, INTO ALAN PATON ST ONTO N3, ONTO N2 SOUTH BOUND, TAKE OFF RAMP AT ORIBI TOLL PLAZA ONTO MAIN RD TO APPROVED TAXI RANK IN PORT SHEPSTONE, NO PICK UP AND RETURN TO PIETERMARITZBURG EMPTY.</p> <p>INBOUND ROUTE: FROM APPROVED TAXI RANK IN PORT SHEPSTONE NO PICK UP ONTO MAIN RD TO N2 NORTH BOUND AT ORIBI TOLL PLAZA, ONTO N3, TAKE OFF RAMP AT BHAMBATHA RD (OLD GREYTOWN RD), INTO CHURCH ST, RIGHT INTO EAST ST, LEFT INTO PIETERMARITZ ST LEFT INTO BOSHOFF ST RIGHT INTO CHURCH ST, RIGHT INTO OTTO ST, LEFT INTO PIETERMARITZ ST, LEFT INTO PINE ST, LEFT INTO CHURCH ST, RIGHT INTO WEST ST, LEFT INTO LANGALIBALELE ST, INTO OLD MARKET TO CHURCH ST RANK NO 3.</p>
12.3	<p>PIETERMARITZBURG - ISIPINGO (ASSOCIATION LIMIT: MAXIMUM 10 VEHICLE PER DAY)</p> <p>OUTBOUND ROUTE: FROM CHURCH ST RANK NO. 3 INTO OLD MARKET ST, INTO HENRIETTA ST, RIGHT INTO JABU NDLOVU ST, LEFT INTO CHIEF ALBERT LUTHULI ST, INTO ALAN PATON ST ONTO N3, ONTO N2 SOUTH BOUND, TAKE OFF AMP AT R102 PROSPECTON RD, TO APPROVED TAXI RANK AT ISIPINGO.</p> <p>INBOUND ROUTE: FROM APPROVED TAXI RANK AT ISIPINGO ONTO PROSPECTON ROAD ONTO N2 NORTH BOUND, ONTO N3, TAKE OFF RAMP AT BHAMBATHA RD (OLD GREYTOWN RD), INTO CHURCH ST, RIGHT INTO EAST ST, LEFT INTO PIETERMARITZ ST INTO LEFT INTO BOSHOFF ST RIGHT INTO CHURCH ST, RIGHT INTO OTTO ST, LEFT INTO PIETERMARITZ ST, LEFT INTO PINE ST, LEFT INTO CHURCH ST, RIGHT INTO WEST ST, LEFT INTO LANGALIBALELE ST, INTO OLD MARKET TO CHURCH ST RANK NO 3.</p>



transport

Department:
Transport
Province of KwaZulu-Natal

GAZETTE

LGKZNG38-2019-JAN

REGION: ALL

12.4	<p>PIETERMARITZBURG - KOKSTAD (ASSOCIATION LIMIT: MAXIMUM 15 VEHICLES PER DAY)</p> <p>OUTBOUND ROUTE: FROM CHURCH ST RANK NO. 3 INTO OLD MARKET ST, INTO HENRIETTA ST, RIGHT INTO JABU NDLOVU ST, LEFT INTO CHIEF ALBERT LUTHULI ST, INTO ALAN PATON ST, LEFT INTO ALEXANDRA RD, ONTO RICHMOND RD ONTO R56, N2 SOUTH BOUND, TO APPROVED TAXI RANK IN KOKSTAD.</p> <p>INBOUND ROUTE: FROM APPROVED TAXI RANK IN KOKSTAD ONTO N2 NORTH BOUND, ONTO R 56 ONTO RICHMOND RD, INTO ALEXANDRA RD, LEFT INTO CAMPS DRIFT RD, RIGHT ONTO EDENDALE RD, RIGHT INTO CHURCH ST, RIGHT INTO WEST ST, LEFT INTO LANGALIBALELE ST, LEFT INTO RETIEF ST, LEFT INTO CHURCH ST TO CHURCH ST RANK NO 3.</p>
12.5	<p>PIETERMARITZBURG - UMZIMKHULU (ASSOCIATION LIMIT: MAXIMUM 8 VEHICLES PER DAY)</p> <p>OUTBOUND ROUTE: FROM CHURCH ST RANK NO. 3 INTO OLD MARKET ST, INTO HENRIETTA ST, RIGHT INTO JABU NDLOVU ST, LEFT INTO CHIEF ALBERT LUTHULI ST, INTO ALAN PATON ST, LEFT INTO ALEXANDRA RD, ONTO RICHMOND RD ONTO R56, TO APPROVED TAXI RANK AT UMZIMKHULU.</p> <p>INBOUND ROUTE: FROM APPROVED TAXI RANK AT UMZIMKHULU ONTO R 56 ONTO RICHMOND RD, INTO ALEXANDRA RD, LEFT INTO CAMPS DRIFT RD, RIGHT ONTO EDENDALE RD, RIGHT INTO CHURCH ST, RIGHT INTO WEST ST, LEFT INTO LANGALIBALELE ST, LEFT INTO RETIEF ST LEFT INTO CHURCH ST TO CHURCH ST RANK NO 3.</p>
12.6	<p>PIETERMARITZBURG - NEWCASTLE (ASSOCIATION LIMIT: 15 VEHICLES PER DAY)</p> <p>OUTBOUND ROUTE: FROM CHURCH ST RANK NO 1. ONTO CHURCH ST, RIGHT INTO WEST ST, RIGHT INTO VICTORIA RD, LEFT INTO CHATTERTON RD, INTO TOWN BUSH RD ONTO N3 NORTH BOUND ONTO N11 TO APPROVED TAXI RANK AT NEWCASTLE.</p> <p>INBOUND ROUTE: FROM APPROVED TAXI RANK AT NEWCASTLE ONTO N11, ONTO N3 SOUTH BOUND INTO OFF RAMP AT BHAMBATHA RD (GREYTOWN RD), INTO CHURCH ST, RIGHT INTO OTTO ST, LEFT INTO PIETERMARITZ ST, INTO PINE ST TO CHURCH ST RANK NO 1.</p>
12.7	<p>PIETERMARITZBURG - LADYSMITH (ASSOCIATION LIMIT: 15 VEHICLES PER DAY)</p> <p>OUTBOUND ROUTE: FROM CHURCH ST RANK NO 1. ONTO CHURCH ST, RIGHT INTO WEST ST, RIGHT INTO VICTORIA RD, LEFT INTO CHATTERTON RD, INTO TOWN BUSH RD ONTO N3 NORTH BOUND ONTO N11 TO APPROVED TAXI RANK AT LADYSMITH.</p> <p>INBOUND ROUTE: FROM APPROVED TAXI RANK AT LADYSMITH ONTO N11 ONTO N3 SOUTH BOUND, ONTO OFF RAMP AT BHAMBATHA RD (GREYTOWN RD), INTO CHURCH ST, RIGHT INTO OTTO ST, LEFT INTO PIETERMARITZ ST, INTO PINE ST TO CHURCH ST RANK NO 1.</p>
12.8	<p>PIETERMARITZBURG - ESTCOURT (ASSOCIATION LIMIT: 11 VEHICLES PER DAY)</p> <p>OUTBOUND ROUTE: FROM CHURCH ST RANK NO 1. ONTO CHURCH ST, RIGHT INTO WEST ST, RIGHT INTO VICTORIA RD, LEFT INTO CHATTERTON RD, INTO TOWN BUSH RD ONTO N3 NORTH BOUND, OFF RAMP AT ESTCOURT SOUTH, ONTO R103 TO APPROVED TAXI RANK AT ESTCOURT.</p> <p>INBOUND ROUTE: FROM APPROVED TAXI RANK AT ESTCOURT ONTO R 103 ONTO N3 SOUTH BOUND AT ESCOURT SOUTH ON RAMP, ONTO OFF RAMP AT BHAMBATHA RD (GREYTOWN RD), INTO CHURCH ST, RIGHT INTO OTTO ST, LEFT INTO PIETERMARITZ ST, INTO PINE ST TO CHURCH ST RANK NO 1.</p>
12.9	<p>PIETERMARITZBURG - BERGVILLE (ASSOCIATION LIMIT: MAXIMUM 6 VEHICLES PER DAY)</p> <p>OUTBOUND ROUTE: FROM CHURCH ST RANK NO 1. ONTO CHURCH ST, RIGHT INTO WEST ST, RIGHT INTO VICTORIA RD, LEFT INTO CHATTERTON RD, INTO TOWN BUSH RD ONTO N3 NORTH BOUND, ONTO R74 TO APPROVED TAXI RANK AT BERGVILLE, NO PICK UP AND RETURN TO PIETERMARITZBURG EMPTY.</p> <p>INBOUND ROUTE: FROM APPROVED TAXI RANK AT BERGVILLE NO PICK UP ONTO R74 ONTO N3 SOUTH BOUND ONTO OFF RAMP AT BHAMBATHA RD (GREYTOWN RD), INTO CHURCH ST, RIGHT INTO OTTO ST, LEFT INTO PIETERMARITZ ST, INTO PINE ST TO CHURCH ST RANK NO 1.</p>



transport

Department:
Transport
Province of KwaZulu-Natal

GAZETTE

LGKZNG38-2019-JAN

REGION: ALL

12.10	<p>PIETERMARITZBURG - UNDERBERG VIA BULWER (ASSOCIATION LIMIT: MAXIMUM 12 VEHICLES PER DAY)</p> <p>OUTBOUND ROUTE: FROM CHURCH ST TERMINAL NO 1 ONTO CHURCH ST, LEFT ONTO KEAT ST, INTO EDENDALE RD INTO MR 7, LEFT INTO R 617 DROP OFF AT APPROVED TAXI RANK IN BULWER CONTINUE ON R617 TO APPROVED TAXI RANK IN UNDERBURG.</p> <p>INBOUND ROUTE: FROM APPROVED TAXI RANK IN UNDERBURG ONTO R 617 TO APPROVED TAXI RANK AT BULWER. NO DROP OFF, ONLY PICK UP AT BULWER TAXI RANK, PROCEED ALONG R 617, LEFT INTO MR7 INTO EDENDALE RD, RIGHT INTO CHURCH ST, LEFT INTO EAST ST, LEFT INTO PIETERMARITZ ST, LEFT INTO PINE ST TO CHURCH ST TERMINAL NO 1.</p>
12.11	<p>PIETERMARITZBURG - MATATIELE (ASSOCIATION LIMIT: MAXIMUM 20 VEHICLES PER DAY)</p> <p>OUTBOUND ROUTE: FROM CHURCH ST RANK NO. 2 ONTO CHURCH ST, LEFT INTO KEAT ST, INTO EDENDALE RD, LEFT INTO CAMPS DRIFT RD, RIGHT INTO ALEXANDRA RD, INTO RICHMOND RD, INTO R 56 INTO N2 BACK ONTO R 56 TO APPROVED TAXI RANK AT MATATIELE.</p> <p>INBOUND ROUTE: FROM APPROVED TAXI RANK AT MATATIELE ONTO R 56 ONTO N2 ONTO R 56 INTO RICHMOND RD, INTO ALEXANDRA RD, LEFT INTO CAMPS DRIFT RD, RIGHT INTO EDENDALE RD, RIGHT INTO CHURCH ST, RIGHT INTO WEST ST, LEFT INTO LANGALIBALELE LEFT INTO OLD MARKET LEFT INTO CHURCH ST, RIGHT INTO OTTO ST, LEFT INTO PIETERMARITZ ST, LEFT INTO PINE ST, TO CHURCH ST RANK NO 2.</p>
12.12	<p>PIETERMARITZBURG - NEW HANOVER (ASSOCIATION LIMIT: MAXIMUM 10 VEHICLES PER DAY)</p> <p>OUTBOUND ROUTE: FROM DORPSRUIT TAXI TERMINAL ONTO BHAMBATHA RD ONTO R33 TO APPROVED TAXI RANK AT NEW HANOVER, NO PICK UP OF PASSENGERS AND RETURN TO PIETERMARITZBURG EMPTY.</p> <p>INBOUND ROUTE: FROM APPROVED TAXI RANK IN NEW HANOVER NO PICK UP PASSENGERS ONTO R33 ONTO BHAMBATHA RD INTO CHURCH ST, LEFT INTO WEST ST LEFT INTO LANGALIBALELE ST LEFT INTO EAST ST, RIGHT INTO CHURCH ST, INTO BHAMBATHA RD TO DORPSRUIT TAXI TERMINAL.</p>
12.13	<p>PIETERMARITZBURG - MOOI RIVER (ASSOCIATION LIMIT: MAXIMUM 10 VEHICLES PER DAY)</p> <p>OUTBOUND ROUTE: FROM DORPSRUIT TAXI TERMINAL ONTO BHAMBATHA RD ONTO N3 NORTHBOUND TO APPROVED TAXI RANK AT MOOI RIVER.</p> <p>INBOUND ROUTE: FROM APPROVED TAXI RANK AT MOOI RIVER ONTO N3 SOUTHBOUND TO BHAMBATHA RD INTO CHURCH ST, RIGHT INTO OTTO ST, LEFT INTO PIETERMARITZ ST, LEFT INTO PINE ST, LEFT INTO CHURCH ST, RIGHT INTO WEST ST, LEFT INTO LANGALIBALELE ST LEFT INTO EAST ST, RIGHT INTO CHURCH ST TO DORPSRUIT TAXI TERMINAL.</p>
12.14	<p>PIETERMARITZBURG – UMTATA</p> <p>OUTBOUND ROUTE:</p> <p>FROM CHURCH ST RANK NO. 3 INTO OLD MARKET ST, INTO HENRIETTA ST, RIGHT INTO JABU NDLOVU ST, LEFT INTO CHIEF ALBERT LUTHULI ST, INTO ALAN PATON ST, LEFT INTO ALEXANDRA RD, ONTO RICHMOND RD ONTO R56, N2 SOUTH BOUND, TO APPROVED TAXI RANK AT UMTATA.</p> <p>INBOUND ROUTE:</p> <p>FROM APPROVED TAXI RANK AT UMTATA ONTO N2 NORTH BOUND, ONTO R56 ONTO RICHMOND RD, INTO ALEXANDRA RD, LEFT INTO CAMPS DRIFT RD, RIGHT ONTO EDENDALE RD, RIGHT INTO CHURCH ST, RIGHT INTO WEST ST, LEFT INTO LANGALIBALELE ST, LEFT INTO RETIEF ST LEFT INTO CHURCH ST TO CHURCH ST RANK NO 3.</p>



transport

Department:
Transport
Province of KwaZulu-Natal

GAZETTE

LGKZNG38-2019-JAN

REGION: ALL

12.15	<p>PIETERMARITZBURG – HARRISMITH</p> <p>OUTBOUND ROUTE: FROM CHURCH ST RANK NO 1. ONTO CHURCH ST, RIGHT INTO WEST ST, RIGHT INTO VICTORIA RD, LEFT INTO CHATTERTON RD, INTO TOWN BUSH RD ONTO N3 NORTH BOUND, TO APPROVED TAXI RANK AT HARRISMITH, NO PICK UP OF PASSENGERS AND RETURN TO PIETERMARITZBURG EMPTY.</p> <p>INBOUND ROUTE: FROM APPROVED TAXI RANK AT HARRISMITH (NO PICK UP OF PASSENGERS) ONTO N3 SOUTH BOUND ONTO OFF RAMP AT BHAMBATHA RD (GREYTOWN RD), INTO CHURCH ST, RIGHT INTO OTTO ST, LEFT INTO PIETERMARITZ ST, INTO PINE ST TO CHURCH ST RANK NO 1.</p>
12.16	<p>PIETERMARITZBURG- JOHANNESBURG</p> <p>OUTBOUND ROUTE: FROM CHURCH ST RANK NO 2 ONTO CHURCH ST, RIGHT INTO WEST ST, RIGHT INTO VICTORIA RD, LEFT INTO CHATTERTON RD, INTO TOWN BUSH RD ONTO N3 NORTH BOUND INTO M2 INTO RISSIK ST LEFT INTO JEPPE ST, RIGHT INTO SAUER ST, RIGHT INTO BREE ST, LEFT INTO WANDERERS ST TO WANDERERS STREET TAXI RANK IN JOHANNESBURG.</p> <p>INBOUND ROUTE: FROM WANDERERS TAXI RANK IN JOHANNESBURG ONTO N3 INTO BHAMBATHA RD INTO CHURCH ST, RIGHT INTO OTTO ST, LEFT INTO PIETERMARITZ ST, LEFT INTO PINE ST, TO CHURCH ST RANK NO 2</p>
12.17	<p>PIETERMARITZBURG TO DURBAN</p> <p>FROM CHURCH ST RANK NO. 3 INTO OLD MARKET ST, INTO HENRIETTA ST, RIGHT INTO JABU NDLOVU ST, LEFT INTO CHIEF ALBERT LUTHULI ST, INTO ALAN PATON ST ONTO N3, INTO OLD DUTCH RD, TO ALICE ST RANK DBN.</p> <p>ALTERNATIVE OUTBOUND ROUTE: FROM CHURCH ST RANK NO. 3 INTO OLD MARKET ST, INTO HENRIETTA ST, RIGHT INTO JABU NDLOVU ST, LEFT INTO CHIEF ALBERT LUTHULI ST, INTO ALAN PATON ST ONTO N3, ONTO M13, INTO OLD MAIN RD PINETOWN, DROP OFF PASSENGERS AT APPROVED RANK ON OLD MAIN RD IN PINETOWN, NO PICKING UP, FOLLOW OLD MAIN RD ONTO N3, INTO OLD DUTCH RD INTO ALICE STREET RANK DURBAN.</p> <p>INBOUND ROUTE: FROM ALICE STREET RANK DURBAN DIRECTLY ONTO N3 TAKE OFF RAMP AT BHAMBATHA RD (OLD GREYTOWN RD), INTO CHURCH ST, RIGHT INTO EAST ST, LEFT INTO PIETERMARITZ ST LEFT INTO BOSHOFF ST RIGHT INTO CHURCH ST, RIGHT INTO OTTO ST, LEFT INTO PIETERMARITZ ST, LEFT INTO PINE ST, LEFT INTO CHURCH ST, RIGHT INTO WEST ST, LEFT INTO LANGALIBALELE ST, INTO OLD MARKET TO CHURCH ST RANK NO 3.</p>
12.18	<p>PIETERMARITZBURG - IXOPO (ASSOCIATION LIMIT: MAXIMUM 20 VEHICLES PER DAY)</p> <p>OUTBOUND ROUTE: FROM CHURCH ST RANK NO. 3 INTO OLD MARKET ST, INTO HENRIETTA ST, RIGHT INTO JABU NDLOVU ST, LEFT INTO CHIEF ALBERT LUTHULI ST, INTO ALAN PATON ST, LEFT INTO ALEXANDRA RD, ONTO RICHMOND RD ONTO R56, TO APPROVED TAXI RANK AT IXOPO.</p> <p>INBOUND ROUTE: FROM APPROVED TAXI RANK AT IXOPO ONTO R 56 ONTO RICHMOND RD, INTO ALEXANDRA RD, LEFT INTO CAMPS DRIFT RD, RIGHT ONTO EDENDALE RD, RIGHT INTO CHURCH ST, RIGHT INTO WEST ST, LEFT INTO LANGALIBALELE ST, LEFT INTO RETIEF ST LEFT INTO CHURCH ST TO CHURCH ST RANK NO 3.</p>
12.19	<p>PIETERMARITZBURG - RICHMOND (ASSOCIATION LIMIT: MAXIMUM 18 VEHICLES PER DAY)</p> <p>OUTBOUND ROUTE: FROM CHURCH ST RANK NO. 3 INTO OLD MARKET ST, INTO HENRIETTA ST, RIGHT INTO JABU NDLOVU ST, LEFT INTO CHIEF ALBERT LUTHULI ST, INTO ALAN PATON ST, LEFT INTO ALEXANDRA RD, ONTO RICHMOND RD ONTO R56, TO APPROVED TAXI RANK AT RICHMOND.</p> <p>INBOUND ROUTE: FROM APPROVED TAXI RANK AT RICHMOND ONTO R 56 ONTO RICHMOND RD, INTO ALEXANDRA RD, LEFT INTO CAMPS DRIFT RD, RIGHT ONTO EDENDALE RD, RIGHT INTO CHURCH ST, RIGHT INTO WEST ST, LEFT INTO LANGALIBALELE ST, LEFT INTO RETIEF ST LEFT INTO CHURCH ST TO CHURCH ST RANK NO 3.</p>



transport

Department:
Transport
Province of KwaZulu-Natal

GAZETTE

LGKZNG38-2019-JAN

REGION: ALL

12.20	<p>PIETERMARITZBURG - GREYTOWN (ASSOCIATION LIMIT: 25 VEHICLES PER DAY)</p> <p>OUTBOUND ROUTE: FROM DORPSPRUIT TAXI TERMINAL ONTO BHAMBATHA RD ONTO R33 TO APPROVED TAXI RANK IN GREYTOWN.</p> <p>INBOUND ROUTE: FROM APPROVED TAXI RANK IN GREYTOWN ONTO R33 ONTO BHAMBATHA RD INTO CHURCH ST, LEFT INTO WEST ST LEFT INTO LANGALIBALELE ST LEFT INTO EAST ST, RIGHT INTO CHURCH ST, INTO BHAMBATHA RD TO DORPSPRUIT TAXI TERMINAL.</p>
12.21	<p>PIETERMARITZBURG - KRANSKOP (ASSOCIATION LIMIT: MAXIMUM 10 VEHICLES PER DAY)</p> <p>OUTBOUND ROUTE: FROM DORPSPRUIT TAXI TERMINAL ONTO BHAMBATHA RD ONTO R33 ONTO R74 TO APPROVED TAXI RANK IN KRANSKOP.</p> <p>INBOUND ROUTE: FROM APPROVED TAXI RANK IN KRANSKOP ONTO R74 ONTO R33 ONTO BHAMBATHA RD INTO CHURCH ST, LEFT INTO WEST ST LEFT INTO LANGALIBALELE ST LEFT INTO EAST ST, RIGHT INTO CHURCH ST, INTO BHAMBATHA RD TO DORPSPRUIT TAXI TERMINAL.</p>
12.22	<p>APPLICABLE TO ALL ROUTES - NO DROPPING OFF EN ROUTE UNLESS SCONDITIONS/RESTRICTIONS</p> <p>PASSENGERS MAY BE PICKED UP AND/OR SET DOWN ONLY AT DESIGNATED TAXI RANK OR TAXI STOP, WHICH SHALL EXCLUDE BUS STOPS.</p> <p>ENTRY OR RANKING ON PRIVATE PROPERTY IS NOT PERMITTED WITHOUT PERMISSION OF THE LANDLORD, A COPY OF WHICH MUST BE SUPPLIED TO THE BOARD BEFORE ISSUE OPERATING LICENSE.</p> <p>WITHOUT HAVING ENTERED INTO AN AGREEMENT WITH OTHER OPERATORS ON A COMMON ROUTE, AS CONTEMPLATED BY SECTION 88 (2) (B) OF ACT 22 OF 2000, THE PICKING UP OR SETTING DOWN OF PASSENGERS ON SUCH ROUTE IS NOT PERMITTED. A COPY OF SUCH AGREEMENT MUST BE SUPPLIED TO THE BOARD.</p> <p>AT RANKS, WHETHER ON -STREET OR OFF-STREET, ONLY THE TAXIS THAT CAN BE ACCOMMODATED IN THE DEMARCATED AREA MAY OCCUPY THE RANK, EXCESS VEHICLES MUST HOLD ELSEWHERE AT DESIGNATED HOLDING AREAS.</p> <p>RANK PERMITS OR LETTERS OF AUTHORITY MUST BE PRODUCED IN RESPECT OF ALL RANKS IN MUNICIPAL ARREARS, IN PARTICULAR MAJOR TOWNS AND CITIES.</p> <p>THE ALLOCATION OF ANY ROUTE OR PORTION OF A ROUTE IS SUBJECT TO THE CONDITION THAT IT HAS BEEN APPROVED AND ALLOCATED IN GOOD FAITH AND THAT SUCH ROUTE WILL BE INVALID SHOULD IT TRANSPIRE THAT THE ROUTE OR PORTION THEREOF WILL, OR HAS CAUSED CONFLICT DUE TO IT HAVING BEEN APPROVED BASED ON INCORRECT OR FALSE INFORMATION SUPPLIED TO THE BOARD OR AS A RESULT OF AN ERROR. IN SUCH INSTANCE THE OPERATING LICENSE MUST BE RETURNED TO THE BOARD FOR CORRECTION.</p> <p>THE VEHICLE MUST BE COVERED BY MOTOR VEHICLE INSURANCE AS WELL AS PERSONAL LIABILITY INSURANCE.</p> <p>PECIFIED.</p>



transport

Department:
Transport
Province of KwaZulu-Natal

GAZETTE

LGKZNG38-2019-JAN

REGION: ALL

1) Application Number: APP0107296	2) Gazette Number: LGKZNG38-2019-JAN
3) Applicant: RX MKHIZE ID NO. 7804165392083 Association: PMBURG LONG DISTANCE TAXI ASSOCIATION	4) Applicant Address: 45 PALMER RD RICHMOND CREST PIETERMARITZBURG 3201
5) Existing Licence Holder: NR MKHIZE ID NO. 4904195650089	6) Existing Licence Holder Address: 25 CORBET ROAD WESTGATE PIETERMARTZBURG KWA-ZULU NATAL 3201
7) Type of application: DECEASED TRANSFER	8) Operating Licence Number: LGKZN0403000956
9) Vehicle Type: MINIBUS	10) 1 X 15 (SEATED) + 0 (STANDING)
11) Region: UMGUNGUNDLOVU	
12.1	<p>PIETERMARITZBURG - EMPANGENI (ASSOCIATION RESTRICTION: MAXIMUM 6 VEHICLES PER DAY)</p> <p>OUTBOUND ROUTE: FROM CHURCH ST RANK NO. 3 INTO OLD MARKET ST, INTO HENRIETTA ST, RIGHT INTO JABU NDLOVU ST, LEFT INTO CHIEF ALBERT LUTHULI ST, INTO ALAN PATON ST ONTO N3, ONTO N2 TAKE OFF RAMP AT MAIN RD (R34) EMPANGENI TO APPROVED TAXI RANK AT EMPANGENI.</p> <p>INBOUND ROUTE: FROM APPROVED TAXI RANK AT EMPANGENI DIRECTLY ONTO MAIN RD (R34) ONTO N2 ONTO N3 TAKE OFF RAMP AT BHAMBATHA RD (OLD GREYTOWN RD), INTO CHURCH ST, RIGHT INTO EAST ST, LEFT INTO PIETERMARITZ ST LEFT INTO BOSHOFF ST RIGHT INTO CHURCH ST, RIGHT INTO OTTO ST, LEFT INTO PIETERMARITZ ST, LEFT INTO PINE ST LEFT INTO CHURCH ST, RIGHT INTO WEST ST, LEFT INTO LANGALIBALELE ST, INTO OLD MARKET TO CHURCH ST RANK NO 3.</p>
12.2	<p>PIETERMARITZBURG - PORT SHEPSTONE (ASSOCIATION LIMIT: MAXIMUM 8 VEHICLES PER DAY)</p> <p>OUTBOUND ROUTE: FROM CHURCH ST RANK NO. 3 INTO OLD MARKET ST, INTO HENRIETTA ST, RIGHT INTO JABU NDLOVU ST, LEFT INTO CHIEF ALBERT LUTHULI ST, INTO ALAN PATON ST ONTO N3, ONTO N2 SOUTH BOUND, TAKE OFF RAMP AT ORIBI TOLL PLAZA ONTO MAIN RD TO APPROVED TAXI RANK IN PORT SHEPSTONE, NO PICK UP AND RETURN TO PIETERMARITZBURG EMPTY.</p> <p>INBOUND ROUTE: FROM APPROVED TAXI RANK IN PORT SHEPSTONE NO PICK UP ONTO MAIN RD TO N2 NORTH BOUND AT ORIBI TOLL PLAZA, ONTO N3, TAKE OFF RAMP AT BHAMBATHA RD (OLD GREYTOWN RD), INTO CHURCH ST, RIGHT INTO EAST ST, LEFT INTO PIETERMARITZ ST LEFT INTO BOSHOFF ST RIGHT INTO CHURCH ST, RIGHT INTO OTTO ST, LEFT INTO PIETERMARITZ ST, LEFT INTO PINE ST, LEFT INTO CHURCH ST, RIGHT INTO WEST ST, LEFT INTO LANGALIBALELE ST, INTO OLD MARKET TO CHURCH ST RANK NO 3.</p>
12.3	<p>PIETERMARITZBURG - ISIPINGO (ASSOCIATION LIMIT: MAXIMUM 10 VEHICLE PER DAY)</p> <p>OUTBOUND ROUTE: FROM CHURCH ST RANK NO. 3 INTO OLD MARKET ST, INTO HENRIETTA ST, RIGHT INTO JABU NDLOVU ST, LEFT INTO CHIEF ALBERT LUTHULI ST, INTO ALAN PATON ST ONTO N3, ONTO N2 SOUTH BOUND, TAKE OFF AMP AT R102 PROSPECTON RD, TO APPROVED TAXI RANK AT ISIPINGO.</p> <p>INBOUND ROUTE: FROM APPROVED TAXI RANK AT ISIPINGO ONTO PROSPECTON ROAD ONTO N2 NORTH BOUND, ONTO N3, TAKE OFF RAMP AT BHAMBATHA RD (OLD GREYTOWN RD), INTO CHURCH ST, RIGHT INTO EAST ST, LEFT INTO PIETERMARITZ ST INTO LEFT INTO BOSHOFF ST RIGHT INTO CHURCH ST, RIGHT INTO OTTO ST, LEFT INTO PIETERMARITZ ST, LEFT INTO PINE ST, LEFT INTO CHURCH ST, RIGHT INTO WEST ST, LEFT INTO LANGALIBALELE ST, INTO OLD MARKET TO CHURCH ST RANK NO 3.</p>



transport

Department:
Transport
Province of KwaZulu-Natal

GAZETTE

LGKZNG38-2019-JAN

REGION: ALL

12.4	<p>PIETERMARITZBURG - KOKSTAD (ASSOCIATION LIMIT: MAXIMUM 15 VEHICLES PER DAY)</p> <p>OUTBOUND ROUTE: FROM CHURCH ST RANK NO. 3 INTO OLD MARKET ST, INTO HENRIETTA ST, RIGHT INTO JABU NDLOVU ST, LEFT INTO CHIEF ALBERT LUTHULI ST, INTO ALAN PATON ST, LEFT INTO ALEXANDRA RD, ONTO RICHMOND RD ONTO R56, N2 SOUTH BOUND, TO APPROVED TAXI RANK IN KOKSTAD.</p> <p>INBOUND ROUTE: FROM APPROVED TAXI RANK IN KOKSTAD ONTO N2 NORTH BOUND, ONTO R 56 ONTO RICHMOND RD, INTO ALEXANDRA RD, LEFT INTO CAMPS DRIFT RD, RIGHT ONTO EDENDALE RD, RIGHT INTO CHURCH ST, RIGHT INTO WEST ST, LEFT INTO LANGALIBALELE ST, LEFT INTO RETIEF ST, LEFT INTO CHURCH ST TO CHURCH ST RANK NO 3.</p>
12.5	<p>PIETERMARITZBURG - UMZIMKHULU (ASSOCIATION LIMIT: MAXIMUM 8 VEHICLES PER DAY)</p> <p>OUTBOUND ROUTE: FROM CHURCH ST RANK NO. 3 INTO OLD MARKET ST, INTO HENRIETTA ST, RIGHT INTO JABU NDLOVU ST, LEFT INTO CHIEF ALBERT LUTHULI ST, INTO ALAN PATON ST, LEFT INTO ALEXANDRA RD, ONTO RICHMOND RD ONTO R56, TO APPROVED TAXI RANK AT UMZIMKHULU.</p> <p>INBOUND ROUTE: FROM APPROVED TAXI RANK AT UMZIMKHULU ONTO R 56 ONTO RICHMOND RD, INTO ALEXANDRA RD, LEFT INTO CAMPS DRIFT RD, RIGHT ONTO EDENDALE RD, RIGHT INTO CHURCH ST, RIGHT INTO WEST ST, LEFT INTO LANGALIBALELE ST, LEFT INTO RETIEF ST LEFT INTO CHURCH ST TO CHURCH ST RANK NO 3.</p>
12.6	<p>PIETERMARITZBURG - NEWCASTLE (ASSOCIATION LIMIT: 15 VEHICLES PER DAY)</p> <p>OUTBOUND ROUTE: FROM CHURCH ST RANK NO 1. ONTO CHURCH ST, RIGHT INTO WEST ST, RIGHT INTO VICTORIA RD, LEFT INTO CHATTERTON RD, INTO TOWN BUSH RD ONTO N3 NORTH BOUND ONTO N11 TO APPROVED TAXI RANK AT NEWCASTLE.</p> <p>INBOUND ROUTE: FROM APPROVED TAXI RANK AT NEWCASTLE ONTO N11, ONTO N3 SOUTH BOUND INTO OFF RAMP AT BHAMBATHA RD (GREYTOWN RD), INTO CHURCH ST, RIGHT INTO OTTO ST, LEFT INTO PIETERMARITZ ST, INTO PINE ST TO CHURCH ST RANK NO 1.</p>
12.7	<p>PIETERMARITZBURG - LADYSMITH (ASSOCIATION LIMIT: 15 VEHICLES PER DAY)</p> <p>OUTBOUND ROUTE: FROM CHURCH ST RANK NO 1. ONTO CHURCH ST, RIGHT INTO WEST ST, RIGHT INTO VICTORIA RD, LEFT INTO CHATTERTON RD, INTO TOWN BUSH RD ONTO N3 NORTH BOUND ONTO N11 TO APPROVED TAXI RANK AT LADYSMITH.</p> <p>INBOUND ROUTE: FROM APPROVED TAXI RANK AT LADYSMITH ONTO N11 ONTO N3 SOUTH BOUND, ONTO OFF RAMP AT BHAMBATHA RD (GREYTOWN RD), INTO CHURCH ST, RIGHT INTO OTTO ST, LEFT INTO PIETERMARITZ ST, INTO PINE ST TO CHURCH ST RANK NO 1.</p>
12.8	<p>PIETERMARITZBURG - ESTCOURT (ASSOCIATION LIMIT: 11 VEHICLES PER DAY)</p> <p>OUTBOUND ROUTE: FROM CHURCH ST RANK NO 1. ONTO CHURCH ST, RIGHT INTO WEST ST, RIGHT INTO VICTORIA RD, LEFT INTO CHATTERTON RD, INTO TOWN BUSH RD ONTO N3 NORTH BOUND, OFF RAMP AT ESTCOURT SOUTH, ONTO R103 TO APPROVED TAXI RANK AT ESTCOURT.</p> <p>INBOUND ROUTE: FROM APPROVED TAXI RANK AT ESTCOURT ONTO R 103 ONTO N3 SOUTH BOUND AT ESCOURT SOUTH ON RAMP, ONTO OFF RAMP AT BHAMBATHA RD (GREYTOWN RD), INTO CHURCH ST, RIGHT INTO OTTO ST, LEFT INTO PIETERMARITZ ST, INTO PINE ST TO CHURCH ST RANK NO 1.</p>
12.9	<p>PIETERMARITZBURG - NEW HANOVER (ASSOCIATION LIMIT: MAXIMUM 10 VEHICLES PER DAY)</p> <p>OUTBOUND ROUTE: FROM DORPSPRUIT TAXI TERMINAL ONTO BHAMBATHA RD ONTO R33 TO APPROVED TAXI RANK AT NEW HANOVER, NO PICK UP OF PASSENGERS AND RETURN TO PIETERMARITZBURG EMPTY.</p> <p>INBOUND ROUTE: FROM APPROVED TAXI RANK IN NEW HANOVER NO PICK UP PASSENGERS ONTO R33 ONTO BHAMBATHA RD INTO CHURCH ST, LEFT INTO WEST ST LEFT INTO LANGALIBALELE ST LEFT INTO EAST ST, RIGHT INTO CHURCH ST, INTO BHAMBATHA RD TO DORPSPRUIT TAXI TERMINAL.</p>
12.10	<p>PIETERMARITZBURG - MOOI RIVER (ASSOCIATION LIMIT: MAXIMUM 10 VEHICLES PER DAY)</p> <p>OUTBOUND ROUTE: FROM DORPSPRUIT TAXI TERMINAL ONTO BHAMBATHA RD ONTO N3 NORTHBOUND TO APPROVED TAXI RANK AT MOOI RIVER.</p> <p>INBOUND ROUTE: FROM APPROVED TAXI RANK AT MOOI RIVER ONTO N3 SOUTHBOUND TO BHAMBATHA RD INTO CHURCH ST, RIGHT INTO OTTO ST, LEFT INTO PIETERMARITZ ST, LEFT INTO PINE ST, LEFT INTO CHURCH ST, RIGHT INTO WEST ST, LEFT INTO LANGALIBALELE ST LEFT INTO EAST ST, RIGHT INTO CHURCH ST TO DORPSPRUIT TAXI TERMINAL.</p>



transport

Department:
Transport
Province of KwaZulu-Natal

GAZETTE

LGKZNG38-2019-JAN

REGION: ALL

12.11	<p>PIETERMARITZBURG – UMTATA</p> <p>OUTBOUND ROUTE:</p> <p>FROM CHURCH ST RANK NO. 3 INTO OLD MARKET ST, INTO HENRIETTA ST, RIGHT INTO JABU NDLOVU ST, LEFT INTO CHIEF ALBERT LUTHULI ST, INTO ALAN PATON ST, LEFT INTO ALEXANDRA RD, ONTO RICHMOND RD ONTO R56, N2 SOUTH BOUND, TO APPROVED TAXI RANK AT UMTATA.</p> <p>INBOUND ROUTE:</p> <p>FROM APPROVED TAXI RANK AT UMTATA ONTO N2 NORTH BOUND, ONTO R56 ONTO RICHMOND RD, INTO ALEXANDRA RD, LEFT INTO CAMPS DRIFT RD, RIGHT ONTO EDENDALE RD, RIGHT INTO CHURCH ST, RIGHT INTO WEST ST, LEFT INTO LANGALIBALELE ST, LEFT INTO RETIEF ST LEFT INTO CHURCH ST TO CHURCH ST RANK NO 3.</p>
12.12	<p>PIETERMARITZBURG – HARRISMITH</p> <p>OUTBOUND ROUTE:</p> <p>FROM CHURCH ST RANK NO 1. ONTO CHURCH ST, RIGHT INTO WEST ST, RIGHT INTO VICTORIA RD, LEFT INTO CHATTERTON RD, INTO TOWN BUSH RD ONTO N3 NORTH BOUND, TO APPROVED TAXI RANK AT HARRISMITH, NO PICK UP OF PASSENGERS AND RETURN TO PIETERMARITZBURG EMPTY.</p> <p>INBOUND ROUTE:</p> <p>FROM APPROVED TAXI RANK AT HARRISMITH (NO PICK UP OF PASSENGERS) ONTO N3 SOUTH BOUND ONTO OFF RAMP AT BHAMBATHA RD (GREYTOWN RD), INTO CHURCH ST, RIGHT INTO OTTO ST, LEFT INTO PIETERMARITZ ST, INTO PINE ST TO CHURCH ST RANK NO 1.</p>
12.13	<p>PIETERMARITZBURG- JOHANNESBURG</p> <p>OUTBOUND ROUTE:</p> <p>FROM CHURCH ST RANK NO 2 ONTO CHURCH ST, RIGHT INTO WEST ST, RIGHT INTO VICTORIA RD, LEFT INTO CHATTERTON RD, INTO TOWN BUSH RD ONTO N3 NORTH BOUND INTO M2 INTO RISSIK ST LEFT INTO JEPPE ST, RIGHT INTO SAUER ST, RIGHT INTO BREE ST, LEFT INTO WANDERERS ST TO WANDERERS STREET TAXI RANK IN JOHANNESBURG.</p> <p>INBOUND ROUTE:</p> <p>FROM WANDERERS TAXI RANK IN JOHANNESBURG ONTO N3 INTO BHAMBATHA RD INTO CHURCH ST, RIGHT INTO OTTO ST, LEFT INTO PIETERMARITZ ST, LEFT INTO PINE ST, TO CHURCH ST RANK NO 2</p>
12.14	<p>PIETERMARITZBURG TO DURBAN</p> <p>FROM CHURCH ST RANK NO. 3 INTO OLD MARKET ST, INTO HENRIETTA ST, RIGHT INTO JABU NDLOVU ST, LEFT INTO CHIEF ALBERT LUTHULI ST, INTO ALAN PATON ST ONTO N3, INTO OLD DUTCH RD, TO ALICE ST RANK DBN.</p> <p>ALTERNATIVE OUTBOUND ROUTE: FROM CHURCH ST RANK NO. 3 INTO OLD MARKET ST, INTO HENRIETTA ST, RIGHT INTO JABU NDLOVU ST, LEFT INTO CHIEF ALBERT LUTHULI ST, INTO ALAN PATON ST ONTO N3, ONTO M13, INTO OLD MAIN RD PINETOWN, DROP OFF PASSENGERS AT APPROVED RANK ON OLD MAIN RD IN PINETOWN, NO PICKING UP, FOLLOW OLD MAIN RD ONTO N3, INTO OLD DUTCH RD INTO ALICE STREET RANK DURBAN.</p> <p>INBOUND ROUTE: FROM ALICE STREET RANK DURBAN DIRECTLY ONTO N3 TAKE OFF RAMP AT BHAMBATHA RD (OLD GREYTOWN RD), INTO CHURCH ST, RIGHT INTO EAST ST, LEFT INTO PIETERMARITZ ST LEFT INTO BOSHOFF ST RIGHT INTO CHURCH ST, RIGHT INTO OTTO ST, LEFT INTO PIETERMARITZ ST, LEFT INTO PINE ST, LEFT INTO CHURCH ST, RIGHT INTO WEST ST, LEFT INTO LANGALIBALELE ST, INTO OLD MARKET TO CHURCH ST RANK NO 3.</p>
12.15	<p>PIETERMARITZBURG - IXOPO (ASSOCIATION LIMIT: MAXIMUM 20 VEHICLES PER DAY)</p> <p>OUTBOUND ROUTE.</p> <p>FROM CHURCH ST RANK NO. 3 INTO OLD MARKET ST, INTO HENRIETTA ST, RIGHT INTO JABU NDLOVU ST, LEFT INTO CHIEF ALBERT LUTHULI ST, INTO ALAN PATON ST, LEFT INTO ALEXANDRA RD, ONTO RICHMOND RD ONTO R56, TO APPROVED TAXI RANK AT IXOPO.</p> <p>INBOUND ROUTE: FROM APPROVED TAXI RANK AT IXOPO ONTO R 56 ONTO RICHMOND RD, INTO ALEXANDRA RD, LEFT INTO CAMPS DRIFT RD, RIGHT ONTO EDENDALE RD, RIGHT INTO CHURCH ST, RIGHT INTO WEST ST, LEFT INTO LANGALIBALELE ST, LEFT INTO RETIEF ST LEFT INTO CHURCH ST TO CHURCH ST RANK NO 3.</p>



transport

Department:
Transport
Province of KwaZulu-Natal

GAZETTE

LGKZNG38-2019-JAN

REGION: ALL

12.16	<p>PIETERMARITZBURG - GREYTOWN (ASSOCIATION LIMIT: 25 VEHICLES PER DAY)</p> <p>OUTBOUND ROUTE: FROM DORPSPRUIT TAXI TERMINAL ONTO BHAMBATHA RD ONTO R33 TO APPROVED TAXI RANK IN GREYTOWN.</p> <p>INBOUND ROUTE: FROM APPROVED TAXI RANK IN GREYTOWN ONTO R33 ONTO BHAMBATHA RD INTO CHURCH ST, LEFT INTO WEST ST LEFT INTO LANGALIBALELE ST LEFT INTO EAST ST, RIGHT INTO CHURCH ST, INTO BHAMBATHA RD TO DORPSPRUIT TAXI TERMINAL.</p>
12.17	<p>PIETERMARITZBURG - KRANSKOP (ASSOCIATION LIMIT: MAXIMUM 10 VEHICLES PER DAY)</p> <p>OUTBOUND ROUTE: FROM DORPSPRUIT TAXI TERMINAL ONTO BHAMBATHA RD ONTO R33 ONTO R74 TO APPROVED TAXI RANK IN KRANSKOP.</p> <p>INBOUND ROUTE: FROM APPROVED TAXI RANK IN KRANSKOP ONTO R74 ONTO R33 ONTO BHAMBATHA RD INTO CHURCH ST, LEFT INTO WEST ST LEFT INTO LANGALIBALELE ST LEFT INTO EAST ST, RIGHT INTO CHURCH ST, INTO BHAMBATHA RD TO DORPSPRUIT TAXI TERMINAL.</p>



transport

Department:
Transport
Province of KwaZulu-Natal

GAZETTE

LGKZNG39-2019-JAN

REGION: ALL

1) Application Number: APP0095045	2) Gazette Number: LGKZNG39-2019-JAN
3) Applicant: EB HLOPHE ID NO. 6808185595089 Association: TSHELIMNYAMA MARRIANHILL TAXI ASS.	4) Applicant Address: 60 PADFIELD ROAD PINETOWN KWAZULU-NATAL 3601
5) Existing Licence Holder: NOT APPLICABLE ID NO. NOT APPLICABLE	6) Existing Licence Holder Address: NOT APPLICABLE
7) Type of application: NEW OPERATING LICENCE	8) Operating Licence Number: LKNKZN0124675
9) Vehicle Type: MINIBUS	10) 1 X 15 (SEATED) + 0 (STANDING)
11) Region: DURBAN WEST	
12.1	TSHELIMNYAMA TO PINETOWN FORWARD ROUTE: FROM TSHELIMNYAMA TAXI RANK TURN LEFT INTO ABBOT FRANCIS ROAD, THEN LEFT INTO RICHMOND ROAD (M1). DRIVE ALONG AND THEN TURN LEFT INTO ALEXANDER ROAD AND LEFT INTO ALBERT ROAD. RIGHT TURN INTO WESTMEAD ROAD AND LEFT INTO EMMAUS ROAD. DRIVE ALONG THE RESIDENTIAL AREA AT EMMAUS TO A DESIGNATED PICK-UP POINT/ DROP-OFF POINT AND PROCEED ALONG EMMAUS ROAD, TURN RIGHT INTO WESTMEAD ROAD, THEN LEFT INTO RICHMOND ROAD BECOMING OLD MAIN ROAD (M31). TURN RIGHT INTO ANDERSON STREET AND PROCEED TO ANDERSON TAXI RANK IN PINETOWN RETURN ROUTE BACK TO THE STARTING POINT AT TSHELIMNYAMA: FROM ANDERSON TAXI RANK TURN LEFT INTO ANDERSON STREET AND LEFT INTO OLD MAIN ROAD (M31) BECOMING RICHMOND ROAD, DRIVE BACKWARDS TO ALL DROP-OFF POINTS USING THE FORWARD ROUTE IN REVERSE.
12.2	TSHELIMNYAMA TO WESTMEAD FROM TSHELIMNYAMA TAXI RANK DRIVE ALONG AS STATED IN ROUTE 1 ABOVE. ALONG RICHMOND ROAD M1 TURN LEFT INTO SWANFIELD ROAD, LEFT AGAIN INTO AUBREY ROAD. LEFT INTO GILLITS ROAD AND THEN LEFT INTO WESTMEAD TAXI STOP AND RETURN ALONG GILLITS ROAD, TURN RIGHT INTO SWANFIELD ROAD AND RIGHT AGAIN INTO RICHMOND ROAD (M1). DRIVE BACKWARDS TO THE STARTING POINT USING THE FORWARD ROUTE IN REVERSE.
12.3	TSHELIMNYAMA TO DURBAN, RANK NO. 107: USING THE SAME ROUTE TURN LEFT INTO ABBOT FRANCIS ROAD THEN LEFT AGAIN INTO RICHMOND ROAD (M1), RIGHT TURN INTO AN ON RAMP TO N3 FREEWAY TOWARDS DURBAN, DRIVE ALONG N3 AND TURN LEFT INTO BEREA ROAD NORTH, RIGHT INTO BOTANIC GARDENS, LEFT INTO BEREA ROAD AND TURN LEFT INTO LANCERS ROAD THEN RIGHT INTO WILLS ROAD AND LEFT INTO WARWICK AVENUE AND PARK IN RANK NO. 107. RETURN FROM RANK 107 ALONG WARWICK AVENUE AND TURN LEFT INTO CANNONGATE ROAD, RIGHT JOINING AN ON RAMP INTO N3 FREEWAY. PROCEED ALONG AND TURN LEFT ON AN OFF RAMP INTO RICHMOND ROAD (M1) AND DRIVE BACK TO THE STARTING POINT USING THE SAME FORWARD ROUTE IN REVERSE.



transport

Department:
Transport
Province of KwaZulu-Natal

GAZETTE

LGKZNG39-2019-JAN

REGION: ALL

12.4

CONDITIONS:

1. NB. ALL PASSENGERS WILL BE PICKED UP AND DROPPED OF IN AREAS DESIGNATED BY ETHEKWINI MUNICIPALITY FOR SUCH PURPOSES.
2. NO PICK UP OF PASSENGERS WILL BE EFFECTED IN AREAS WHICH DO NOT FALL UNDER THE JURISDICTION OF THE ASSOCIATION SAVE PASSENGERS WHO ARE BEING CONVEYED DIRECTLY TO THE STARTING POINT.
3. PASSENGERS MAY BE PICK UP AND SET DOWN ONLY AT DESIGNATED TAXI RANK OR TAXI STOPS, WHICH SHALL EXCLUDE BUS STOPS.
4. ENTRY OR RANKING ON PRIVATE PROPERTY IS NOT PERMITTED WITHOUT THE WRITTEN PERMISSION OF THE LANDLORD, A COPY OF WHICH MUST BE SUPPLIED TO THE BOARD.
5. WITHOUT HAVING ENTERED INTO AN AGREEMENT WITH OTHER OPERATORS ON A COMMON ROUTE, AS CONTEMPLATED BY SECTION 88(2) (B) OF ACT 22 OF 2000, THE PICKING UP OR SETTING OF PASSENGERS ON SUCH ROUTE IS NOT PERMITTED. A COPY OF SUCH AGREEMENT MUST BE SUPPLIED TO THE BOARD.
6. AT RANKS, WHETHER ON-STREET OR OFF-STREET, ONLY THE TAXIS THAT CAN BE ACCOMMODATED IN THE DEMARCATED AREA MAY OCCUPY THE RANK. EXCESS VEHICLES MUST HOLD ELSEWHERE.
7. RANK PERMITS OR LETTERS OF AUTHORITY MUST BE PRODUCED IN RESPECT OF ALL RANKS IN MUNICIPAL AREAS, IN PARTICULAR MAJOR TOWNS AND CITIES AND IN PARTICULAR INTER-PROVINCIAL DESTINATIONS.
8. THE ALLOCATION OF ANY ROUTE OR PORTION OF A ROUTE IS SUBJECT TO THE CONDITION THAT IT HAS BEEN APPROVED AND ALLOCATED IN GOOD FAITH AND THAT SUCH ROUTE WILL BE INVALID SHOULD IT TRANSPIRE THAT THE ROUTE OR PORTION THEREOF WILL, OR HAS CAUSED CONFLICT DUE TO IT HAVING BEEN APPROVED BASED ON INCORRECT OR FALSE INFORMATION SUPPLIED TO THE BOARD OR AS A RESULT OF AN ERROR. IN SUCH INSTANCE THE OPERATING LICENCE MUST BE RETURNED TO THE BOARD FOR CORRECTION.
9. THE VEHICLE MUST BE COVERED BY MOTOR VEHICLE INSURANCE AS WELL AS PERSONAL LIABILITY INSURANCE



transport

Department:
Transport
Province of KwaZulu-Natal

GAZETTE

LGKZNG39-2019-JAN

REGION: ALL

1) Application Number: APP0100189	2) Gazette Number: LGKZNG39-2019-JAN
3) Applicant: MAHARAJ'S COACH & BUS HIRE CC ID NO. 1999/05651/23 Association: NOT AVAILABLE	4) Applicant Address: P.O. BOX 7924 CUMBERWOOD 3235
5) Existing Licence Holder: D MAHARAJ ID NO. 5903125193086	6) Existing Licence Holder Address: P.O. BOX 7924 CUMBERWOOD 3235
7) Type of application: RENEWAL AND NORMAL TRANSFER AND CONVERSION	8) Operating Licence Number: 1297313
9) Vehicle Type: BUS	10) 1 X 36+ (SEATED) + 0 (STANDING)
11) Region: UMGUNGUNDLOVU	
12.1	FROM 14 COVENTRY PLACE WILLOWTON PIETERMARITZBURG TO PRE-ARRANGED PICK UP POINTS WITHIN THE PROVINCE OF KWAZULU NATAL AND RETURN FROM SUCH POINTS TO POINTS WITHIN THE RSA AND RETURN



transport

Department:
Transport
Province of KwaZulu-Natal

GAZETTE

LGKZNG39-2019-JAN

REGION: ALL

1) Application Number: APP0100688	2) Gazette Number: LGKZNG39-2019-JAN
3) Applicant: MT MAJOLA ID NO. 6810255548089 Association: NOT AVAILABLE	4) Applicant Address: 74 HIKADENE ROAD NEWLANDS WEST 4037
5) Existing Licence Holder: NOT APPLICABLE ID NO. NOT APPLICABLE	6) Existing Licence Holder Address: NOT APPLICABLE
7) Type of application: NEW OPERATING LICENCE	8) Operating Licence Number: NOTAVAILABLE
9) Vehicle Type: OTHER	10) 1 X 0 (SEATED)
11) Region: UMGUNGUNDLOVU	
12.1	<p>FROM B540 NTUZUMA HEAD TO IMPUNGUSHE AVENUE, TURN RIGHT ONTO IMPUNGUSHE AVENUE FOR FIRST PICK UP AT THE STOP STREET TURN RIGHT TOWARDS INGCEBO DRIVE CONTINUE STRAIGHT UNTIL YOU REACH A STOP STREET TAKE LEFT TURN ENTERING INTO INGCEBO DRIVE AND TURN RIGHT TO IBHONSI AVENUE FOR THE SECOND PICK UP ON THE SAME ROAD (IBHONSI) THERE IS ANOTHER PICK UP. PROCEED TO IBHUCU DRIVE, AT THE STOP STREET TURN RIGHT INTO IBHUCU DRIVE AND TAKE THE FINAL PICK UP FOR KWAMASHU SCHOOLS. AT THE STOP STREET ON THE CORNER OF IBHUCU DRIVE AND INGCEBO DRIVE, TURN RIGHT INTO INGCEBO AND LEFT ENTERING AND TO STAY ON MQHAWE ROAD, WHILE ON MQHAWE ROAD DRIVE DOWN UNTIL YOU REACH A STOP STREET. AT THE STOP STREET TURN RIGHT INTO MNCACA ROAD FOR A FIRST DROP OFF AT SIBONISE PRIMARY SCHOOL, AFTER DROP OFF TAKE A U-TURN WHILE STAYING ON MNCACA ROAD, HEAD TOWARDS UMKHIWANE. TAKE A LEFT TURN UNTO UMKHIWANE ROAD TO DROP OFF KIDS AT MUKELANI PRIMARY SCHOOL. RETURN TO RICHMOND MAIN ROAD WHICH LEADS BACK TO INGCEBO FOR A FIRST PICK UP FOR LINDELANI SCHOOLS. AT THE CORNER OF INGCEBO AND IBHUCU TAKE ANOTHER PICK UP, THEN PROCEED ON INGCEBO DRIVE HEADING TOWARDS WEST, AT THE CORNER OF INGCEBO AND IBHONSI THERE IS A SECOND PICK UP, THEN TURN RIGHT TO STAY ON IBHONSI FOR THE LAST PICK UP AND HEAD TOWARDS UJILO GROOVE AND TURN LEFT TO STAY ON UJILO GROOVE AND TURN LEFT TO ROAD 106604 TO DROP OFF AT DUDUZANE PRIMARY SCHOOL. MAKE A U-TURN TO GO BACK TO IBHUCU DRIVE AND TURN RIGHT AND THEN RIGHT TO ICACANE ROAD. CONTINUE ON ICACANE TILL YOU JOIN INGCEBO, AND ON INGCEBO TURN RIGHT TO DUKUZA DRIVE, DRIVE ON DUKUZA DRIVE UNTIL YOU REACH SCELULWAZI PRIMARY FOR A SECOND LAST DROP OFF. AFTER DROP OFF CONTINUE ON DUKUZA DRIVE TO DROP OFF AT MANDLAKAZULU PRIMARY SCHOOL FOR FINAL DROP OFF. THEN THE TRANSPORT HEADS BACK TO NTUZUMA B540 TO WAIT UNTIL AFTER SCHOOL PICK UP TIME. BY 16:00PM ALL THE CHILDREN ARE DROPPED OFF HOME.</p>



transport

Department:
Transport
Province of KwaZulu-Natal

GAZETTE

LGKZNG39-2019-JAN

REGION: ALL

1) Application Number: APP0105665	2) Gazette Number: LGKZNG39-2019-JAN
3) Applicant: DA NZAMA ID NO. 5802195757087 Association: NOT AVAILABLE	4) Applicant Address: P O BOX 478 SHELLY BEACH 4265
5) Existing Licence Holder: NOT APPLICABLE ID NO. NOT APPLICABLE	6) Existing Licence Holder Address: NOT APPLICABLE
7) Type of application: NEW OPERATING LICENCE	8) Operating Licence Number: NOTAVAILABLE
9) Vehicle Type: OTHER	10) 1 X 13 (SEATED) + 0 (STANDING)
11) Region: UGU-OGWINI	
12.1	<p>MY STARING POINT IS AT NZAMA RESIDENT HOUSE 1129 NELSON MANDELA ROAD GAMALAKHE AT 05:45 IN HERE THE VEHICLE IS KEPT. PROCEED TO KIZE NQWAZI ROAD, AT HOUSE 1410 TO PICK UP ASANDA MALANDA AND AMUKELILE MALANDA, PROCEED TO MSIZI MBHELE ROAD TO PICK UP THALLENT GCABA AT HOUSE NO L2OG, PROCEED TO OLIVER THAMBO ROAD TO PICK UP SELUSIWE NDLOVU AT HOUSE NO.1860, PROCEED TO WARD 22 KWAXABA TO PICK UP GCINA KHOWA NEAR GAMALAKHE COLLEGE, PROCEED TO GORGIE MADLATA ROAD TO PICK UP THALENTE NDLOVU AT HOUSE NO.2081, PROCEED TO WARD 27 KWAXABA NEAR KWAXABA STORE TO PICK UP JUNIOR XABA, PROCEED TO KHOLISILE MPOFANA ROAD TO PICK UP SINELIZWI MATAMBO AT HOUSE NO.300, PROCEED TO CHRIS HANIROAD TO PICK UP OTHIGACABA AND APHUMELELE GCABA AT HOUSE NO.G0G, PROCEED TO WARD 26 QINABOUT TO PICK UP ENHLE SIKOBI AND LWANDLE SIKOBI NERT TO LIGHT HOUSE CHURCH, PROCEED TO RAY NKONYENI ROAD TO PICK UP WANDILE CELE NEXT TO GOSPEL CHURCH, FINISH PICKING UP CHILDREN AND PROCEED TO PORT SHEPSTONE USING IZOTSHA ROAD, CROSS N2 AND TO UMZIMKHULU ROAD TURN LEFT TO WIMPY CRESCENT ROAD DROP 5 CHILDREN AT MARBURG PRIMARY SCHOOL, PROCEED TO MARBURG HAVEN PRE- SCHOOL, PROCEED TO ANDREASON STREET TO DROP OF 2 CHILDREN AT PORT SHEPSTONE PRIMARY SCHOOL, PROCEED TO QUALLY ROAD TO DROP OF 2 CHILDREN AT JUNIOR PRIMARY SCHOOL AND SENIOR PRIMARY, PROCEED TO BAZLEY STREET TO DROP OFF 1 CHILD AT YVONNE ROBITSON PRE-SCHOOL, PROCEED TO BAZLEY STREET TO DROP OF 1 CHILD AT PORT SHEPSTONE HIGH SCHOOL, PROCEED TO ARCHIBALD STREET ROAD TO DROP OFF 1 CHILD AT JOHN PAUL PRE-SCHOOL. AT 14:00 I START TO PICK THE CHILDREN TO TAKE THEM BACK HOME STARTING AT JUNIOR PRIMARY SCHOOL, SENIOR PRIMARY, YVONNE ROBITSON PRE-SCHOOL, PORT SHEPSTONE HIGH SCHOOL, MARBURG HAVEN-PRE SCHOOL AND MARBURG PRIMARY SCHOOL. I PROCEEDED TO GAMALAKHE AND DROP THEM ACCORDING TO THEIR PICK UP IN THE MORNING AND FINISHED AT 16:00.</p>



transport

Department:
Transport
Province of KwaZulu-Natal

GAZETTE

LGKZNG39-2019-JAN

REGION: ALL

1) Application Number: APP0106404	2) Gazette Number: LGKZNG39-2019-JAN
3) Applicant: SR MAJOZI ID NO. 8104265848087 Association: VULINDLELA TAXI ASSOCIATION	4) Applicant Address: PO BOX 3 MUNDEN 3251
5) Existing Licence Holder: NOT APPLICABLE ID NO. NOT APPLICABLE	6) Existing Licence Holder Address: NOT APPLICABLE
7) Type of application: NEW OPERATING LICENCE	8) Operating Licence Number: NOTAVAILABLE
9) Vehicle Type: MINIBUS	10) 1 X 15 (SEATED) + 0 (STANDING)
11) Region: UTHUNGULU	
12.1	CHARTER SERVICE VULINDLELA TAXI RANK TO POINT WITHIN THE PROVINCE OF KZN ONLY. NO PICKING UP OR SETTING DOWN OF PASSENGERS EN ROUTE.



transport

Department:
Transport
Province of KwaZulu-Natal

GAZETTE

LGKZNG39-2019-JAN

REGION: ALL

1) Application Number: APP0106407	2) Gazette Number: LGKZNG39-2019-JAN
3) Applicant: GM NGCONGO ID NO. 7509135814088 Association: VULINDLELA TAXI ASSOCIATION	4) Applicant Address: PO BOX 171 NKANDLA 3855
5) Existing Licence Holder: NOT APPLICABLE ID NO. NOT APPLICABLE	6) Existing Licence Holder Address: NOT APPLICABLE
7) Type of application: NEW OPERATING LICENCE	8) Operating Licence Number: NOTAVAILABLE
9) Vehicle Type: MINIBUS	10) 1 X 14 (SEATED) + 0 (STANDING)
11) Region: UTHUNGULU	
12.1	CHARTER SERVICE VULINDLELA TAXI RANK TO POINT WITHIN THE PROVINCE OF KZN ONLY. NO PICKING UP OR SETTING DOWN OF PASSENGERS EN ROUTE.



transport

Department:
Transport
Province of KwaZulu-Natal

GAZETTE

LGKZNG39-2019-JAN

REGION: ALL

1) Application Number: APP0106347	2) Gazette Number: LGKZNG39-2019-JAN
3) Applicant: L KHUMALO ID NO. 6403220286082 Association: NOT AVAILABLE	4) Applicant Address: PO BOX 304 MTUBATUBA 3935
5) Existing Licence Holder: NOT APPLICABLE ID NO. NOT APPLICABLE	6) Existing Licence Holder Address: NOT APPLICABLE
7) Type of application: NEW OPERATING LICENCE	8) Operating Licence Number: NOTAVAILABLE
9) Vehicle Type: OTHER	10) 1 X 0 (SEATED)
11) Region: UMKHANYAKUDE	
12.1	<p>LOT 240 MSANETOWNSHIP TO SIYATHUTHUKA PRIMARY SCHOOL</p> <p>FROM KWAKHUMALO AT MSANETOWNSHIP LOT 240 AT BHUBESI STREET OPPOSITE MNOTHO SCHOOL PICK UP 4 LEARNERS, STRAIGHT DOWN AND TURN LEFT TO PICK UP 2 LEARNERS AT KWAZIBANI HOUSE 189 AT SOMKHELE ROAD, THEN STRAIGHT TO ON PASS THUBALETHU TARVERN AND TURN LEFT TO MTHOMBOTHI ROAD AND RIGHT TO NQIWANENI ROAD TO MPOTSHANA HOME AND PICK UP 1 LEARNER THEN STRAIGHT DOWN AT WELFARE PICK UP 2 LEARNERS AT GUMEDE HOME NO.229 KWAMSANE TOWNSHIP THEN CONTINUE TO SOMKHELE TO PICK UP 2 LEARNERS AT BUTHELEZI HOME, THEN TO EMFOLOZI HIGH SCHOOL AND TURN LEFT TO SHISANYAMA, PROCEED TO KWABHOBOZA TO KWAGUMEDE HOME AND PICK UP 2 LEARNES PROCEED NEARBY TO KWAMTHETHWA AND PICK UP 2 LEARNERS THEN STRAIGHT TO UPHAPHASZI RESERVE AND DROP OFF ALL LEARNERS AT SIYATHUTHUKA PRIMARY SCHOOL AND RETURN.</p>



transport

Department:
Transport
Province of KwaZulu-Natal

GAZETTE

LGKZNG39-2019-JAN

REGION: ALL

1) Application Number: APP0103850	2) Gazette Number: LGKZNG39-2019-JAN
3) Applicant: <input type="checkbox"/> EAGLELINER TRANSPORT (PTY) LTD ID NO. 2016/417570/07 Association: NOT AVAILABLE	4) Applicant Address: PO BOX 4183 WILLOWTON PIETERMARITZBURG 3200
5) Existing Licence Holder: LINEREAGLE CC LINEREAGLE CC ID NO. 9600030723	6) Existing Licence Holder Address: 231 ROYSTON ROAD PIETERMARITZBURG 3201
7) Type of application: NORMAL TRANSFER AND CONVERSION	8) Operating Licence Number: 1289767
9) Vehicle Type: BUS	10) 1 X 70 (SEATED) + 0 (STANDING)
11) Region: UMGUNGUNDLOVU	
12.1	<p>ANNEXURE A1 ROUTE THE CONVEYANCE OF PASSENGERS AND THEIR PERSONAL EFFECTS: FORWARD JOURNEY FROM THE CENTENARY ROAD TERMINAL POINT SITUATED IN CENTENARY ROAD DURBAN IN THE MAGISTERIAL DISTRICT OF DURBAN VIA PIETERMARITZBURG (MAGISTERIAL DISTRICT OF PIETERMARITZBURG) VIA HARRISMITH (MAGISTERIAL DISTRICT OF HARRISMITH), VIA BARAGWANATH HOSPITAL TERMINAL POINT SITUATED IN SOWETO TOWNSHIP JOHANNESBURG IN THE MAGISTERIAL DISTRICT OF JOHANNESBURG TO THE TERMINAL POINT SITUATED IN FRONT OF ROBINSONS EATING HOUSE IN RANDFONTEIN WHICH IS SITUATED IN THE MAGISTERIAL DISTRICT OF RANDFONTEIN. FROM THE CENTENARY ROAD TERMINAL POINT CONTINUE ALONG CENTENARY ROAD BEARING LEFT INTO MARKET ROAD CONTINUE ALONG MARKET ROAD TO ITS JUNCTION WITH LEOPOLD STREET AND CANNONGATE ROAD, AT THIS JUNCTION TURN RIGHT AND CONTINUE ALONG CANNONGATE ROAD BEARING RIGHT INTO THE WESTERN FREEWAY, AND CONTINUE ALONG THE WESTERN FREEWAY WHICH BECOMES THE N3 CONTINUE ALONG THE N3 TO ITS JUNCTION TO THE NEW GERMANY \ SARNIA OFF RAMP, AT THIS JUNCTION BEAR LEFT AND CONTINUE ALONG THE OFF RAMP TO ITS JUNCTION WITH STAPLETON ROAD AT THIS JUNCTION TURN RIGHT AND CONTINUE ALONG STAPLETON ROAD MAGISTERIAL DISTRICT OF PINETOWN) TO ITS JUNCTION WITH OLD MAIN ROAD, AT THIS JUNCTION TURN LEFT AND CONTINUE ALONG OLD MAIN ROAD TO ITS JUNCTION WITH RICHMOND ROAD, AT THIS JUNCTION BEAR LEFT AND CONTINUE ALONG RICHMOND ROAD TO ITS JUNCTION WITH R613 ON-RAMP AT THIS JUNCTION TURN RIGHT ONTO THE R613 ON-RAMP AND CONTINUE ONTO THE R613 TO ITS JUNCTION WITH N3 CONTINUE ALONG N3 TO ITS JUNCTION WITH THE ORTHMANN ROAD OFF RAMP (MAGISTERIAL DISTRICT OF PIETERMARITZBURG) AT THIS JUNCTION TURN LEFT AND CONTINUE ALONG THE ORTHMANN ROAD OFF RAMP TO ITS JUNCTION WITH OHRTMANN ROAD AT THIS JUNCTION TURN LEFT AND CONTINUE ALONG OHRTMANN ROAD TO ITS JUNCTION WITH ECHO ROAD AT THIS JUNCTION TURN RIGHT AND CONTINUE ALONG ECHO ROAD WHICH BECOMES EAST STREET CONTINUE ALONG EAST STREET TO ITS JUNCTION WITH PIETERMARITZ STREET AT THIS JUNCTION TURN LEFT AND CONTINUE ALONG PIETERMARITZBURG STREET TO ITS JUNCTION WITH COMMERCIAL ROAD AT THIS JUNCTION TURN LEFT AND CONTINUE ALONG COMMERCIAL ROAD TO ITS JUNCTION WITH LONGMARKET STREET AT THIS JUNCTION TURN LEFT AND CONTINUE ALONG LONGMARKET STREET TO ITS JUNCTION WITH BOSHOF STREET AT THIS JUNCTION TURN LEFT AND CONTINUE ALONG BOSHOF STREET WHICH BECOMES CHATTERTON ROAD CONTINUE ALONG CHATTERTON ROAD BEARING RIGHT AROUND THE TRAFFIC CIRCLE INTO TOWN BUSH ROAD, CONTINUE ALONG TOWN BUSH ROAD TO ITS JUNCTION WITH THE N3 ON RAMP AT THIS JUNCTION BEAR RIGHT AND CONTINUE ALONG THE N3 ON RAMP BEARING LEFT ONTO THE N3, CONTINUE ALONG THE N3 TO ITS JUNCTION WITH THE MOOI RIVER OFF RAMP (MAGISTERIAL DISTRICT OF LIONS RIVER) AT THIS JUNCTION TURN LEFT AND CONTINUE ALONG THE MOOI RIVER OFF RAMP TO ITS JUNCTION WITH THE MAIN MOOI RIVER \ GREYTOWN ROAD (R622), AT THIS JUNCTION TURN LEFT AND CONTINUE ALONG THE MAIN MOOI RIVER \ GREYTOWN ROAD (R622) TO ITS JUNCTION WITH THE MOOI RIVER \ HOWICK ROAD (R103) AT THIS JUNCTION TURN RIGHT AND CONTINUE ALONG THE MOOI RIVER \ HOWICK ROAD (R103) TURNING LEFT INTO THE MOOI RIVER HIGHWAY GARAGE. FROM THE MOOI RIVER HIGHWAY GARAGE TURN RIGHT INTO THE MOOI RIVER \ HOWICK ROAD (R103), AND CONTINUE ALONG THE MOOI RIVER \ HOWICK ROAD (R103) TO ITS JUNCTION WITH THE MAIN MOOI RIVER \ GREYTOWN ROAD (R622) AT THIS JUNCTION TURN LEFT AND CONTINUE ALONG THE MAIN MOOI RIVER \ GREYTOWN ROAD (R622) TO ITS JUNCTION WITH THE N3 ON RAMP AT THIS JUNCTION TURN LEFT AND CONTINUE ALONG THE N3 ON RAMP BEARING LEFT ONTO</p>



transport

Department:
Transport
Province of KwaZulu-Natal

GAZETTE

LGKZNG39-2019-JAN

REGION: ALL

THE N3, CONTINUE ALONG THE N3 BEARING LEFT INTO MCKECHNIE STREET HARRISMITH (MAGISTERIAL DISTRICT OF HARRISMITH) CONTINUE ALONG MCKECHNIE STREET BEARING LEFT INTO THE HARRISMITH TERMINAL POINT. FROM THE HARRISMITH TERMINAL POINT RETURN ALONG MCKECHNIE STREET BEARING LEFT INTO THE N3, CONTINUE ALONG THE N3 TO ITS JUNCTION WITH THE R103 AT THE BALFOUR INTERCHANGE. AT THIS JUNCTION BEAR LEFT AND CONTINUE ALONG THE R103 TO ITS JUNCTION WITH THE R23, AT THIS JUNCTION TURN LEFT AND CONTINUE ALONG THE R103 TO ITS JUNCTION WITH THE N3 AT THE OLD BARN INTERCHANGE, AT THIS JUNCTION BEAR RIGHT ONTO THE N3 AND CONTINUE ALONG THE N3 TO ITS JUNCTION WITH THE M2 AT THIS JUNCTION BEAR LEFT AND CONTINUE ALONG THE M2 TO ITS JUNCTION WITH THE BENROSE GLIDE OFF, AT THIS JUNCTION BEAR LEFT AND CONTINUE ALONG THE BENROSE GLIDE OFF TO ITS JUNCTION WITH RUVEN ROAD, AT THIS JUNCTION TURN RIGHT AND CONTINUE ALONG RUVEN ROAD TO ITS JUNCTION WITH MAIN REEF ROAD AT THIS JUNCTION TURN LEFT AND CONTINUE ALONG MAIN REEF ROAD TO ITS JUNCTION WITH WOLHUTER STREET, AT THIS JUNCTION BEAR LEFT AND CONTINUE ALONG WOLHUTER STREET TO ITS JUNCTION WITH END STREET, AT THIS JUNCTION TURN RIGHT AND CONTINUE ALONG END STREET TO ITS JUNCTION WITH SIEMERT ROAD, AT THIS JUNCTION BEAR RIGHT AND CONTINUE ALONG SIEMERT ROAD TO ITS JUNCTION WITH MOSELEY STREET, AT THIS JUNCTION TURN LEFT INTO MOSELEY STREET AND CONTINUE ALONG MOSELEY STREET TO ITS JUNCTION WITH END STREET, AT THIS JUNCTION TURN RIGHT AND CONTINUE ALONG END STREET TO ITS JUNCTION WITH JEPPE STREET, AT THIS JUNCTION TURN LEFT INTO JEPPE STREET AND CONTINUE ALONG JEPPE STREET TO ITS JUNCTION WITH WANDERERS STREET, AT THIS JUNCTION TURN RIGHT AND CONTINUE ALONG WANDERERS STREET, TO ITS JUNCTION WITH SMIT STREET, AT THIS JUNCTION TURN RIGHT AND CONTINUE ALONG SMIT STREET TO ITS JUNCTION WITH KLEIN STREET, AT THIS JUNCTION TURN RIGHT AND CONTINUE ALONG KLEIN STREET TURNING LEFT INTO THE NOORD STREET TERMINAL POINT. FROM THEN NOORD STREET TERMINAL POINT CONTINUE THROUGH THE TERMINAL TO ITS JUNCTION WITH THE TWIST STREET BUS LANE AT THIS JUNCTION TURN LEFT AND CONTINUE ALONG THE TWIST STREET BUS LANE TO ITS JUNCTION WITH WOLMARANS STREET AT THIS JUNCTION TURN LEFT AND CONTINUE ALONG WOLMARANS STREET (WHICH BECOMES VILJOEN STREET), CONTINUE ALONG VILJOEN STREET (WHICH BECOMES SMIT STREET) CONTINUE ALONG SMIT STREET TO ITS JUNCTION WITH THE M1, AT THIS JUNCTION TURN RIGHT AND BEAR LEFT ONTO THE M1 AND CONTINUE ALONG THE M1 TO ITS JUNCTION WITH THE SOWETO GLIDE OFF AT THIS JUNCTION TURN RIGHT AND CONTINUE ALONG THE OLD POTCHEFSTROOM ROAD TO THE BARAGWANATH HOSPITAL TERMINAL POINT SITUATED IN SOWETO TOWNSHIP, JOHANNESBURG IN THE MAGISTERIAL DISTRICT OF JOHANNESBURG. FROM THE BARAGWANATH HOSPITAL TERMINAL POINT WHICH IS SITUATED IN THE MAGISTERIAL DISTRICT OF JOHANNESBURG TURN LEFT AND CONTINUE ALONG THE OLD POTCHEFSTROOM ROAD TO ITS JUNCTION WITH ROODEPOORT ROAD, AT THIS JUNCTION TURN RIGHT AND CONTINUE ALONG ROODEPOORT ROAD BEARING LEFT INTO IKWEZI DRIVE CONTINUE ALONG IKWEZI DRIVE WHICH BECOMES DOBSONVILLE ROAD, CONTINUE ALONG DOBSONVILLE ROAD TO ITS JUNCTION WITH MAIN REEF ROAD (R41) AT THIS JUNCTION TURN LEFT AND CONTINUE ALONG MAIN REEF ROAD (R41) WHICH BECOMES RANDFONTEIN ROAD, CONTINUE ALONG RANDFONTEIN ROAD TURNING RIGHT INTO THE TERMINAL POINT SITUATED IN FRONT OF ROBINSONS EATING HOUSE, IN RANDFONTEIN WHICH IS SITUATED IN THE MAGISTERIAL DISTRICT OF RANDFONTEIN.

ALTERNATIVELY ROUTES TO BE PRESCRIBED BY THE RELEVANT LOCAL AUTHORITY.

ROUTE

THE CONVEYANCE OF PASSENGERS AND THEIR PERSONAL EFFECTS:

RETURN JOURNEY

FROM THE TERMINAL POINT SITUATED IN FRONT OF ROBINSONS EATING HOUSE IN RANDFONTEIN WHICH IS SITUATED IN THE MAGISTERIAL DISTRICT OF RANDFONTEIN TURN LEFT INTO RANDFONTEIN ROAD AND CONTINUE ALONG RANDFONTEIN ROAD WHICH BECOMES MAIN REEF ROAD (R41) CONTINUE ALONG MAIN REEF ROAD TO ITS JUNCTION WITH DOBSONVILLE ROAD, AT THIS JUNCTION TURN RIGHT AND CONTINUE ALONG DOBSONVILLE ROAD, BEARING LEFT INTO IKWEZI DRIVE, CONTINUE ALONG IKWEZI DRIVE WHICH BECOMES ROODEPOORT ROAD, CONTINUE ALONG ROODEPOORT ROAD TO ITS JUNCTION WITH THE OLD POTCHEFSTROOM ROAD AT THIS JUNCTION TURN LEFT AND CONTINUE ALONG THE OLD POTCHEFSTROOM ROAD BEARING LEFT INTO THE BARAGWANATH HOSPITAL TERMINAL POINT, SITUATED IN SOWETO TOWNSHIP, JOHANNESBURG IN THE MAGISTERIAL DISTRICT OF JOHANNESBURG.

FROM THE BARAGWANATH HOSPITAL TERMINAL POINT SITUATED IN SOWETO TOWNSHIP JOHANNESBURG, CONTINUE ALONG THE OLD POTCHEFSTROOM ROAD TO ITS JUNCTION WITH THE M1, AT THIS JUNCTION TURN LEFT AND CONTINUE ALONG M1 TO ITS JUNCTION WITH THE BRAAMFONTEIN GLIDE OFF, AT THIS JUNCTION BEAR LEFT AND CONTINUE ALONG THE BRAAMFONTEIN GLIDE OFF TO ITS JUNCTION WITH SMIT STREET AT THIS JUNCTION TURN LEFT AND CONTINUE ALONG SMIT STREET TO ITS JUNCTION WITH KLEIN STREET, AT THIS JUNCTION TURN RIGHT AND CONTINUE ALONG KLEIN STREET BEARING LEFT INTO THE NOORD STREET TERMINAL POINT. FROM THE NOORD STREET TERMINAL POINT CONTINUE THROUGH THE TERMINAL TO ITS



transport

Department:
Transport
Province of KwaZulu-Natal

GAZETTE

LGKZNG39-2019-JAN

REGION: ALL

JUNCTION WITH THE TWIST STREET BUS LANE AT THIS JUNCTION TURN RIGHT AND CONTINUE ALONG TWIST STREET BUS LANE, TO ITS JUNCTION WITH PLEIN STREET, AT THIS JUNCTION TURN RIGHT AND CONTINUE ALONG PLEIN STREET TO ITS JUNCTION WITH EDITH CAVELL STREET, AT THIS JUNCTION TURN LEFT AND CONTINUE ALONG EDITH CAVELL STREET TO ITS JUNCTION WITH BREE STREET, AT THIS JUNCTION TURN LEFT AND CONTINUE ALONG BREE STREET TO ITS JUNCTION WITH END STREET, AT THIS JUNCTION TURN LEFT AND CONTINUE ALONG END STREET TO ITS JUNCTION WITH ROCKEY STREET AT THIS JUNCTION TURN RIGHT AND CONTINUE ALONG ROCKEY STREET TO ITS JUNCTION WITH VAN BEEK STREET, AT THIS JUNCTION TURN RIGHT AND CONTINUE ALONG VAN BEEK STREET TO ITS JUNCTION WITH BEACON ROAD, AT THIS JUNCTION TURN LEFT AND CONTINUE ALONG BEACON ROAD TO ITS JUNCTION WITH PAGE AND SHORE STREETS, AT THIS JUNCTION TURN RIGHT AND CONTINUE ALONG PAGE STREET TO ITS JUNCTION WITH MARKET STREET, AT THIS JUNCTION TURN LEFT AND CONTINUE ALONG MARKET STREET TO ITS JUNCTION WITH BETTY STREET, AT THIS JUNCTION TURN RIGHT AND CONTINUE ALONG BETTY STREET TO ITS JUNCTION WITH WOLHUTER STREET, AT THIS JUNCTION BEAR LEFT INTO MAIN REEF ROAD, AND CONTINUE ALONG MAIN REEF ROAD TO ITS JUNCTION WITH M2, AT THIS JUNCTION TURN RIGHT AND CONTINUE ALONG THE M2 TO ITS JUNCTION WITH THE N3 GLIDE OFF, AT THIS JUNCTION BEAR LEFT ONTO THE N3 AND CONTINUE ALONG THE N3 TO ITS JUNCTION WITH THE R554, AT THIS JUNCTION TURN LEFT AND CONTINUE ALONG THE R554 TO ITS JUNCTION WITH R103, AT THIS JUNCTION TURN RIGHT AND CONTINUE TO ITS JUNCTION WITH THE N3 AT THE BALFOUR INTERCHANGE, AT THIS JUNCTION BEAR RIGHT AND CONTINUE ALONG THE N3 TO ITS JUNCTION WITH MC KECHNIE STREET, HARRISMITH (MAGISTERIAL DISTRICT OF HARRISMITH) AT THIS JUNCTION TURN RIGHT AND CONTINUE ALONG MC KECHNIE STREET BEARING LEFT INTO THE HARRISMITH TERMINAL POINT. FROM THE HARRISMITH TERMINAL POINT RETURN ALONG TO MC KECHNIE STREET AND BEARING LEFT ONTO THE N3, CONTINUE ALONG THE N3 TO ITS JUNCTION WITH THE MOOIRIVIER OFF RAMP (MAGISTERIAL DISTRICT OF LIONS RIVER) AT THIS JUNCTION BEAR LEFT AND CONTINUE ALONG MOOI RIVER OFF RAMP TO ITS JUNCTION WITH THE MOOI RIVER \ GREYTOWN ROAD (R622), AT THIS JUNCTION TURN RIGHT AND CONTINUE ALONG THE MOOI RIVER\GREYTOWN ROAD (R622) TO ITS JUNCTION WITH THE MOOI RIVER\HOWICK ROAD (R103) AT THIS JUNCTION TURN RIGHT AND CONTINUE ALONG THE MOOI RIVER\HOWICK ROAD (R103) TURNING LEFT INTO THE MOOI RIVER HIGHWAY GARAGE. FROM THE MOOI RIVER HIGHWAY GARAGE TURN RIGHT INTO THE MOOI RIVER\HOWICK ROAD (R103) AND CONTINUE ALONG THE MOOI RIVER\ HOWICK ROAD (R103) TO ITS JUNCTION WITH THE MOOI RIVER \GREYTOWN ROAD (R622) AT THIS JUNCTION TURN LEFT AND CONTINUE ALONG THE MOOI RIVER \GREYTOWN ROAD (R622) TO ITS JUNCTION WITH THE N3 ON RAMP, AT THIS JUNCTION TURN RIGHT AND CONTINUE ALONG THE N3 ON RAMP BEARING LEFT ONTO THE N3, CONTINUE ALONG THE N3 TO ITS JUNCTION WITH THE BOSHOF STREET OFF RAMP (MAGISTERIAL DISTRICT OF PIETERMARITZBURG) AT THIS JUNCTION TURN LEFT AND CONTINUE ALONG THE BOSHOF STREET OFF RAMP TO ITS JUNCTION WITH TOWN BUSH ROAD AT THIS JUNCTION BEAR LEFT AND CONTINUE ALONG TOWN BUSH ROAD BEARING RIGHT AROUND THE TRAFFIC CIRCLE INTO CHATTERTON ROAD, CONTINUE ALONG CHATTERTON ROAD WHICH BECOMES BOSHOF STREET, CONTINUE ALONG BOSHOF STREET TO ITS JUNCTION WITH PIETERMARITZ STREET, AT THIS JUNCTION TURN RIGHT AND CONTINUE ALONG PIETERMARITZ STREET TO ITS JUNCTION WITH COMMERCIAL ROAD, AT THIS JUNCTION TURN LEFT AND CONTINUE ALONG COMMERCIAL ROAD TO ITS JUNCTION WITH LONGMARKET STREET, AT THIS JUNCTION TURN LEFT AND CONTINUE ALONG LONGMARKET STREET TO ITS JUNCTION WITH EAST STREET AT THIS JUNCTION TURN RIGHT AND CONTINUE ALONG EAST STREET WHICH BECOMES ECHO ROAD, CONTINUE ALONG ECHO ROAD BEARING LEFT INTO OHRTMANN ROAD, CONTINUE ALONG OHRTMANN ROAD TO ITS JUNCTION WITH THE N3 ON RAMP AT THIS JUNCTION TURN RIGHT AND CONTINUE ALONG THE ON RAMP TO ITS JUNCTION WITH THE N3, AT THIS JUNCTION BEAR LEFT AND CONTINUE ALONG THE N3 TO ITS JUNCTION WITH THE MARIANHILL INTERCHANGE , AT THIS JUNCTION TURN LEFT AND CONTINUE ALONG THE MARIANHILL INTERCHANGE TO ITS JUNCTION WITH RICHMOND ROAD, AT THIS JUNCTION TURN LEFT AND CONTINUE ALONG RICHMOND ROAD TO ITS JUNCTION WITH OLD MAIN ROAD, AT THIS JUNCTION TURN RIGHT AND CONTINUE ALONG OLD MAIN ROAD TO ITS JUNCTION WITH STAPLETON ROAD, AT THIS JUNCTION TURN RIGHT AND CONTINUE ALONG STAPLETON ROAD TO THE N3 ON RAMP AT THIS JUNCTION TURN LEFT AND CONTINUE ALONG THE N3 ON RAMP BEARING LEFT ONTO THE N3, CONTINUE ALONG THE N3 WHICH ON ENTERING DURBAN BECOMES THE WESTERN FREEWAY. CONTINUE ALONG THE WESTERN FREEWAY BEARING LEFT INTO OLD DUTCH ROAD, CONTINUE ALONG OLD DUTCH ROAD, WHICH BECOMES ALICE STREET, CONTINUE ALONG ALICE STREET TO ITS JUNCTION WITH CROSS STREET, AT THIS JUNCTION TURN LEFT AND CONTINUE ALONG CROSS STREET TO ITS JUNCTION WITH CARLISLE STREET AT THIS JUNCTION TURN LEFT AND CONTINUE ALONG CARLISLE STREET TO ITS JUNCTION WITH CENTENARY ROAD TO THE CENTENARY ROAD TERMINAL POINT SITUATED IN CENTENARY ROAD DURBAN IN THE MAGISTERIAL DISTRICT OF DURBAN.

ALTERNATIVELY ROUTES TO BE PRESCRIBED BY THE RELEVANT LOCAL AUTHORITY.



transport

Department:
Transport
Province of KwaZulu-Natal

GAZETTE

LGKZNG39-2019-JAN

REGION: ALL

SUBJECT TO THE CONDITION THAT THIS TRANSPORTATION MAY BE CONDUCTED ONLY BY MEANS OF A SINGLE DECKER BUS WITH A SEATING CAPACITY OF NOT LESS THAN SIXTY PASSENGERS AND SUBJECT TO THE RESTRICTION THAT NO INTERMEDIATE PERSONS BE CONVEYED BETWEEN BARAGWANATH AND LERATONG HOSPITAL ON THE FORWARD AND RETURN TRIPS

ROUTE

THE CONVEYANCE OF PASSENGERS AND THEIR PERSONAL EFFECTS:

FROM THE CENTENARY ROAD TERMINAL POINT CONTINUE ALONG CENTENARY ROAD WHICH ON CROSSING ALICE STREET, BECOMES MARKET ROAD, CONTINUE ALONG MARKET ROAD TO ITS JUNCTION WITH LEOPOLD STREET, AT THIS JUNCTION TURN RIGHT AND CONTINUE ALONG LEOPOLD STREET CROSSING THE WARWICK AVENUE AND CANNONGATE ROAD INTERSECTIONS. JOIN THE N3 AND CONTINUE ALONG THE N3 TO THE OHRTMANN ROAD OFF RAMP (PIETERMARITZBURG), AT THIS JUNCTION TURN LEFT AND CONTINUE ALONG OHRTMANN ROAD TO ITS JUNCTION WITH ECHO ROAD AT THIS JUNCTION, TURN RIGHT AND CONTINUE ALONG ECHO ROAD BEARING LEFT INTO EAST STREET, CONTINUE ALONG EAST STREET TO THE EAST STREET TERMINAL POINT. FROM THE TERMINAL POINT, RETURN ALONG EAST STREET TO ITS JUNCTION WITH CHURCH STREET, AT THIS JUNCTION TURN LEFT AND CONTINUE ALONG CHURCH STREET TO THE N3 ON RAMP, AT THIS JUNCTION TURN LEFT AND CONTINUE ALONG THE ON RAMP TO ITS JUNCTION WITH THE N3, AT THIS JUNCTION TURN LEFT AND CONTINUE ALONG THE N3 TO THE MOOIRIVER PLAZA TURN OFF, AT THIS JUNCTION TURN LEFT AND CONTINUE TO THE MOOIRIVER HIGHWAY GARAGE, FROM THE MOOIRIVER HIGHWAY GARAGE RETURN TO THE MOOIRIVER PLAZA AND JOIN N3. PROCEED PAST TUGELA TOLL TO HARRISMITH AND THEN RIGHT INTO MCKEHNIE STREET PAST SIR HENRY MOTEL INTO HARRISMITH BUS RANK. FROM HARRISMITH BUS RANK CONTINUE ALONG MCKEHNIE STREET TO JOIN N3 AND TO CONTINUE ALONG THE N3 TO JOIN THE M2 WEST AND CONTINUE ALONG THE M2 WEST TO JOIN THE M2 SOUTH AND THEN CONTINUE VIA THE SHORTEST ROUTE TO THE BARAGWANATH HOSPITAL FROM THE BHARAGWANATH HOSPITAL TERMINAL POINT WHICH IS SITUATED IN THE MAGISTERIAL DISTRICT OF JOHANNESBURG TURN LEFT AND CONTINUE ALONG THE OLD POTCHEFSTROOM ROAD TO ITS JUNCTION WITH ROODEPOORT ROAD, AT THIS JUNCTION TURN RIGHT AND CONTINUE ALONG ROODEPOORT ROAD BEARING LEFT INTO IKWEYI DRIVE, CONTINUE ALONG IKWEYI DRIVE WHICH BECOMES DOBSONVILLE ROAD, CONTINUE ALONG DOBSONVILLE ROAD TO ITS JUNCTION WITH MAIN REEF ROAD (R41) WHICH BECOMES RANDFONTEIN ROAD, CONTINUE ALONG RANDFONTEIN ROAD TURNING RIGHT INTO THE TERMINAL POINT SITUATED IN FRONT OF ROBINSONS EATING HOUSE, IN RANDFONTEIN WHICH IS SITUATED IN THE MAGISTERIAL DISTRICT OF RANDFONTEIN AND RETURN TO DURBAN VIA THE ROUTE DESCRIBED ABOVE IN REVERSE.

SUBJECT TO THE CONDITION THAT THIS TRANSPORTATION MAY BE CONDUCTED ONLY BY MEANS OF A SINGLE DECKER BUS WITH A SEATING CAPACITY OF NOT LESS THAN SIXTY PASSENGERS AND SUBJECT TO THE RESTRICTION THAT NO INTERMEDIATE PERSONS BE CONVEYED BETWEEN BARAGWANATH AND LERATONG HOSPITAL ON THE FORWARD AND RETURN TRIPS.

ROUTE

FROM THE TERMINAL POINT SITUATED AT THE STAR OF THE SEA ON ROAD ZD 1847 (MAGISTERIAL DISTRICT OF INGWAVUMA) VIA MKUZE (MAGISTERIAL DISTRICT OF UBOMBO) PONGOLA, PIET RETIEF, ERMELO, BETHAL, TRICHARDT, KINROSS, LEANDRA, DEVON, SPRINGS, JOHANNESBURG, RANDFONTEIN.

INWARD JOURNEY

FROM THE TERMINAL POINT SITUATED AT THE STAR OF THE SEA ON ROAD ZD 1847 IN THE (MAGISTERIAL DISTRICT OF INGWAVUMA) CONTINUE ALONG THIS ROAD PAST MANGUZI HOSPITAL TO THE POINT WHERE THIS ROAD BECOMES 522\2, PROCEED ALONG THIS ROAD 522\2 TO THE POINT WHERE THIS ROAD BECOMES 522\1 CONTINUE ALONG ROAD 522\1 TO ITS JUNCTION WITH N2 AND AT THIS JUNCTION TURN TO THE LEFT JOINING N2 AND PROCEED ALONG N2 TO ITS JUNCTION WITH ROAD ZM 234 AND AT THIS JUNCTION TURN LEFT AND PROCEED ALONG ROAD ZM 234 TO ITS JUNCTION WITH MAIN STREET. AT THIS JUNCTION KEEP LEFT AND PROCEED ALONG MAIN STREET TO ITS JUNCTION WITH STATION STREET. AT THIS JUNCTION, TURN TO THE RIGHT AND LEFT INTO KUMZE BUS RANK, SITUATED OPPOSITE MKUZE SHOPPING CENTRE (MAGISTERIAL DISTRICT OF UBOMBO).

FROM THIS POINT CROSS STATION STREET THUS JOINING MAIN STREET AND CONTINUE ALONG MAIN STREET TO ITS JUNCTION WITH ROAD ZM 234. AT THIS JUNCTION TURN RIGHT JOINING ROAD ZM 234 AND PROCEED ALONG ROAD ZM 234 TO ITS JUNCTION WITH N2. AT THIS POINT TURN RIGHT AND PROCEED ALONG N2 TO ITS JUNCTION WITH UNNAMED ROAD AND AT THIS POINT TURN RIGHT AND PROCEED TO GOLELA BORDER GATE OF SWAZILAND.

FROM GOLELA BORDER GATE OF SWAZILAND PROCEED ALONG THE UNNAMED ROAD TO ITS JUNCTION WITH N2. AT THIS JUNCTION TURN RIGHT JOINING N2 AND PROCEED ALONG N2 WHICH BECOMES R29 TO THE POINT OPPOSITE NEXT TO PONGOLA SOUTH AFRICAN TRANSPORT SERVICES. FROM THE POINT OPPOSITE NEXT TO PONGOLA SOUTH AFRICAN TRANSPORT SERVICES CONTINUE



transport

Department:
Transport
Province of KwaZulu-Natal

GAZETTE

LGKZNG39-2019-JAN

REGION: ALL

ALONG R29 PAST ITSHELEJUBA HOSPITAL, MAHAMBAMBA TURN OFF TO SWAZILAND BORDER, PAULPIETERSBURG TURN OFF PROCEED ALONG R29 AND ENTER PIET RETIEF. UPON ENTERING PIET RETIEF OPPOSITE HOSPITAL TURN LEFT INTO GERHARD BUHMER STREET LEFT INTO MOHAMMEDIA STREET, LEFT INTO BUS RANK. EXIT RANK RIGHT INTO BADAT STREET, LEFT INTO MANSOOR STREET, RIGHT INTO GERHARD BUHMER STREET LEFT INTO R29. UPON ENTERING TOWN KEEP LEFT WHERE ROAD R29 BECOMES BRAND STREET AND TURN RIGHT INTO MARK STREET CROSS KRUGER STREET AND PROCEED ALONG MARK STREET TO ITS JUNCTION WITH THEO MOCKE STREET, AT THIS JUNCTION TURN TO THE RIGHT AND PROCEED ALONG THEO MOCKE STREET TO ITS JUNCTION WITH PREMIER STREET. AT THIS POINT TURN LEFT JOINING PREMIER STREET WHICH BECOMES R29\N17 CONTINUE ALONG THIS ROAD PAST ISWEPE, PERDEKOP TURN OFF PAST SHEEPMOOR TURN OFF AND ENTER ERMELO WHERE ROAD R29\N17 BECOMES VOORTREKKER STREET. TURN RIGHT INTO BORDER STREET LEFT INTO WEDGEWOOD ROAD, RIGHT INTO SLUITER STREET LEFT INTO OOSTHUISE STREET TO BETHAL ROAD. CROSS BETHAL ROAD INTO NELSPAN ROAD LEFT INTO MERCURY AVENUE INTO BUS RANK, EXIT RANK INTO MERCURY AVENUE RIGHT INTO NELSPAN ROAD TO BETHAL ROAD, LEFT ON R29\N17 TO BETHAL PAST DAVEL TURN OFF ENTER BETHAL WHERE R29\N17 BECOMES SCHEEPERS STREET. CONTINUE ALONG THIS ROAD, RIGHT INTO KERK STREET LEFT INTO THE RANK. EXIT RANK RIGHT INTO KERK STREET, RIGHT INTO SCHEEPERS STREET, RIGHT INTO CLERCQ STREET, LEFT INTO DAMWAL STREET TO THE STOP STREET. TURN RIGHT INTO EEUFES STREET TO THE R29\N17 TURN - OFF. TURN LEFT ONTO R29\N17 AND CONTINUE ALONG THIS ROAD TO RICHARDT. CONTINUE THROUGH TRICHARDT ON R29\N17 TO KINROSS. CONTINUE THROUGH KINROSS ON R29\N17 TO LEANDRA. CONTINUE THROUGH LEANDRA ON R29\N17 TO DEVON, CONTINUE THROUGH DEVON THROUGH DELMAS\NIGEL INTERSECTION AND CONTINUE ALONG THIS ROAD INTO SPRINGS WHERE THIS ROAD BECOMES ERMELO ROAD, CONTINUE ALONG ERMELO ROAD LEFT INTO ANCHOR ROAD RIGHT ONTO N17 TOLLROAD. CONTINUE WITH N17 UNTIL THE PRETORIA ROODEPOORT OFF RAMP. TURN LEFT AND JOIN THE N3 TOWARDS JOHANNESBURG CONTINUE ALONG THIS ROAD PAST R33 CLEVELAND ROAD AND THEN TURN LEFT INTO R29 WHICH BECOMES MAIN REEF ROAD PROCEED ALONG THIS ROAD PAST DENVER AND GEORGE GOCH HOSTELS PROCEED ALONG MAIN REEF ROAD WHICH BECOMES WOLHUTER STREET CONTINUE ALONG WOLHUTER PAST JEPPE HOSTELS CROSS MARITZBURG STREET AND TURN RIGHT INTO END STREET PROCEED ALONG END STREET CROSS ANDERSON, FOX, COMMISSIONER, MARKET AND PRESIDENT STREET AND THEN TURN LEFT INTO MOSELEY STREET AND RIGHT INTO END STREET AGAIN AND THEN LEFT INTO JEPPE STREET CROSS THEN CROSS NUGGET, GOUD, MOOIST, TROYNE AND DELVERS STREETS AND THEN TURN RIGHT IN VAN WEILLIGH STREET AND THEN JOIN KLEIN STREET PROCEED ALONG KLEIN STREET TO DIPLOMAT HOTEL SITUATED ON KLEIN STREET IN THE (MAGISTERIAL DISTRICT OF WITWATERSRAND).

FROM DIPLOMAT HOTEL SITUATED ON KLEIN STREET IN THE (MAGISTERIAL DISTRICT OF WITWATERSRAND) PROCEED ALONG KLEIN STREET PAST DELVASS STREET AND THEN CROSS NOORD STREET AND TURN LEFT INTO WOLMARANS STREET THEN CROSS RISSIK, HARRISON, BICCARD STREETS AND CONTINUE ALONG WALMARANS STREET WHICH BECOMES SMITH STREET CONTINUE ALONG SMITH STREET TO ITS OFF RAMP WITH ROAD M1 AND THEN JOIN M1 HIGHWAY TO SOWETO. CONTINUE ALONG M1 TO ITS OFF RAMP WITH HIGHWAY M68 AND AT THIS OFF RAMP JOIN M68 AND CONTINUE WITH M68 TO ITS JUNCTION WITH OLD POTCHEFSTROOM ROAD. AT THIS JUNCTION TURN RIGHT INTO OLD POTCHEFSTROOM ROAD UNTIL REACHING BARAGWANATH HOSPITAL SITUATED ON OLD POTCHEFSTROOM ROAD IN THE (MAGISTERIAL DISTRICT OF WITWATERSRAND).

FROM BARAGWANATH HOSPITAL SITUATED ON OLD POTCHEFSTROOM ROAD CONTINUE ALONG POTCHEFSTROOM ROAD TO ITS JUNCTION WITH ROAD R559 AND PROCEED ALONG THAT ROAD WHICH BECOMES RANDFONTEIN MAIN ROAD, CONTINUE TO EAGLE LINER BUS DEPOT SITUATED IN CHEVROLET STREET RANDFONTEIN.

ROUTE

OUTWARD JOURNEY

THE OUTWARD JOURNEY WILL BE UNDERTAKEN IN THE REVERSE DIRECTION OF THE INWARD JOURNEY.

SUBJECT TO THE RESTRICTION THAT NO INTERMEDIATE PASSENGERS BE PICKED UP OR SET DOWN BETWEEN BETHAL, TRICHARDT, KINROSS, LIANDRA, DEVON, ERMELO, DAVEL AND PIET RETIEF AND

SUBJECT TO THE FURTHER RESTRICTION THAT ABOVE CONVEYANCE MAY ONLY BE UNDERTAKEN BY MEANS OF A SINGLE DECK VEHICLE, THE SEATING CAPACITY OF WHICH IS NOT LESS THAN SIXTY FIVE PASSENGERS.

CHARTER SERVICE

1. FROM 150 ABERDARE DRIVE, PHOENIX INDUSTRIAL PARK TO ANY POINT WITHIN THE REPUBLIC OF SOUTH AFRICA AND RETURN

2. FROM AIRPORT WITHIN THE REPUBLIC OF SOUTH AFRICA TO SUCH POINTS WITHIN THE REPUBLIC OF SOUTH AFRICA AND RETURN



transport

Department:
Transport
Province of KwaZulu-Natal

GAZETTE

LGKZNG39-2019-JAN

REGION: ALL

ANNEXURE A2

ROUTE 1

ANNIEVALE VIA BARAGWANATH HOSPITAL TO RANDFONTEIN VIA IKWEZI

THE CONVEYANCE OF PASSENGERS AND THEIR PERSONAL EFFECTS:

FORWARD JOURNEY

FROM ANNIEVALE DEPOT ON THE FARM ANNIE 9798, NELLIE 8853, KILKEEL 9132, THIRST 11196, MOY 7549, FAIRBREESE 9210 AND 9884, BLACK-BANK 8715, GREENOCK 8818, SPRINGBOKLAAGTE 9666, DONKER 8455, SURREY 7936, SPOOKMILL 4273 NAAS 8776 CROSS MAGISTERIAL BOUNDARY OF NEWCASTLE AND PROCEED THROUGH KLIPBANK 7943, BIRKENSTOCK 3733, PADDASCHOOL 9096, GROOTGELUK 8534, LEKKERWATER 3732, INVERNESS 8299 AND INTO OSIZWENI TOWNSHIP (MOUNTAINVIEW 8770) VIA TOP RANK TO OSIZWENI DEPOT GATE. FROM OSIZWENI DEPOT GATE VIA MKHANYA STORE AND FOUR ROOMS UPTO THE JUCTION WITH ROAD 483 ON THE FARM JAKKALSPAN 8775, TURN LEFT AND PROCEED ALONG ROAD 483 ONTO THE MADADENI JUNCTION SITUATED ON THE FARM SHUTTLEWORTH 9504, TURN RIGHT AND PROCEED VIA MADADENI HOSPITAL, MADADENI CHECKERS, SECTION ONE AND KWAZULU POLICE STATION AND UPTO THE JUNCTION WITH ROAD 483, TURN RIGHT AND PROCEED ALONG TO THE JUNCTION WITH ROAD 410 TURN RIGHT AND PROCEED ALONG AND JOIN PROVINCIAL ROAD 1/13 (R23) CONTINUE ALONG THROUGH CHARLESTOWN CROSS THE MAGISTERIAL BOUNDARY OF VOLKSRUST AND THE BORDER OF TRANSVAAL AND NATAL PROCEED INTO VOLKSRUST ALONG LAINGSNEK ROAD, TURN LEFT INTO JOUBERT STREET, RIGHT INTO DAN PIENAAR STREET WHICH THEN BECOMES PROVINCIAL ROAD 4 (R23) CONTINUE ALONG PAST PERDEKOP THROUGH MAGISTERIAL DISTRICT OF STANDERTON AND PROCEED INTO STANDERTON ALONG BOTHA STREET, LEFT JOIN HANDEL STREET RIGHT INTO VRY STREET, RIGHT INTO BURGER STREET TO THE BUS TERMINUS, CONTINUE FROM THE BUS TERMINUS ALONG BURGER STREET TURN RIGHT INTO LOMBARD STREET, LEFT INTO PROVINCIAL MAIN ROAD NUMBER 4 (R23) AND PROCEED ALONG THROUGH THE MAGISTERIAL DISTRICTS OF GREYLINGSTAD AND BALFOUR TO THE JUNCTION WITH THE N3. PROCEED INTO THE MAGISTERIAL DISTRICT OF HEIDELBERG ALONG ROAD R103 JOIN SCHOEMAN STREET, TURN LEFT AND PROCEED ALONG VOORTREKKER STREET TO THE HEIDELBERG BUS TERMINUS. FROM THE TERMINUS PROCEED ALONG VOORTREKKER STREET TO VILJOEN STREET TURN LEFT AND PROCEED TO POORTHIE ROAD TURN LEFT AND PROCEED ALONG TO THE NIGEL ROAD R51 TURN RIGHT AND PROCEED ALONG TO THE N3 OFF-RAMP, TURN LEFT AND JOIN THE N3, PROCEED ALONG THE N3 TO THE JUNCTION WITH VEREENIGING ROAD IN THE MAGISTERIAL DISTRICT OF ALBERTON TURN LEFT AND PROCEED ALONG VEREENIGING ROAD, TURN RIGHT INTO COMBRINK STREET PROCEED TO PUTCO BUS STATION.

RETURN VIA THE SAME ROUTE TO VEREENIGING ROAD TURN LEFT AND PROCEED TO HEIDELBERG ROAD (R103), TURN LEFT AND PROCEED ALONG VOORTREKKER ROAD, RE-JOIN HEIDELBERG ROAD (R103) AND PROCEED ALONG TO VICKERS ROAD IN THE MAGISTERIAL DISTRICT OF JOHANNESBURG AND TURN RIGHT, PROCEED ALONG AND JOIN RUVEN ROAD AND PROCEED TO JUNCTION WITH MAIN REEF ROAD, TURN RIGHT AND PROCEED TO PLANTASIE ROAD TURN RIGHT AND PROCEED TO SANDBERG ROAD, TURN RIGHT AND PROCEED TO DENVER HOSTEL. FROM DENVER HOSTEL PROCEED ALONG SANDBERG ROAD TO KRUGER STREET AND TURN RIGHT PROCEED TO MAIN REEF ROAD AND TURN LEFT AND PROCEED TO WOLHUTER STREET, TURN LEFT AND PROCEED TO WOLHUTER'S MEN'S HOSTEL.

PROCEED ALONG WOLHUTER STREET, TURN RIGHT AND JOIN CITY AND SUBURBAN ROAD, TURN LEFT INTO DURBAN STREET, TURN RIGHT INTO END STREET AND JOIN SIEMERT ROAD, PROCEED TO MOSELY, TURN LEFT, PROCEED TO END STREET, TURN RIGHT, TURN LEFT INTO JEPPE STREET, LEFT INTO SIMMONDS STREET, RIGHT INTO TRUMP STREET; LEFT INTO BOOYSENS STREET JOIN KIMBERLEY ROAD (R29), TURN RIGHT INTO POTCHEFSTROOM ROAD AND PROCEED TO PUTCO BUS STATION AT BARAGWANATH HOSPITAL.

FROM THE BARAGWANATH HOSPITAL TERMINAL POINT WHICH IS SITUATED IN THE MAGISTERIAL DISTRICT OF JOHANNESBURG TURN LEFT AND CONTINUE ALONG THE OLD POTCHEFSTROOM ROAD TO ITS JUNCTION WITH ROODEPOORT ROAD, AT THIS JUNCTION TURN RIGHT AND CONTINUE ALONG ROODEPOORT ROAD BEARING LEFT INTO IKWEZI DRIVE, CONTINUE ALONG IKWEZI DRIVE WHICH BECOMES DOBSONVILLE ROAD, CONTINUE ALONG DOBSONVILLE ROAD TO ITS JUNCTION WITH MAIN REEF ROAD (R41) AT THIS JUNCTION TURN LEFT AND CONTINUE ALONG MAIN REEF ROAD (R41) WHICH BECOMES RANDFONTEIN ROAD, CONTINUE ALONG RANDFONTEIN ROAD TURNING RIGHT INTO THE TERMINAL POINT SITUATED IN FRONT OF ROBINSONS EATING HOUSE, IN RANDFONTEIN WHICH IS SITUATED IN THE MAGISTERIAL DISTRICT OF RANDFONTEIN.

ALTERNATIVELY ROUTES TO BE PRESCRIBED BY THE RELEVANT LOCAL AUTHORITY
RESTRICTION

SUBJECT TO THE CONDITION THAT NO INTERMEDIATE PASSENGERS BE PICKED UP OR SET DOWN BETWEEN BARAGWANATH AND LERATONG HOPITAL ON BOTH THE FORWARD AND RETURN JOURNEY. BOTH POINTS INCLUSIVE

ROUTE 1



transport

Department:
Transport
Province of KwaZulu-Natal

GAZETTE

LGKZNG39-2019-JAN

REGION: ALL

ANNIEVALE VIA BARAGWANATH HOSPITAL TO RANDFONTEIN VIA IKWEZI
THE CONVEYANCE OF PASSENGERS AND THEIR PERSONAL EFFECTS:
RETURN JOURNEY

FROM THE TERMINAL POINT SITUATED IN FRONT OF ROBINSONS EATING HOUSE IN RANDFONTEIN WHICH IS SITUATED IN THE MAGISTERIAL DISTRICT OF RANDFONTEIN TURN LEFT INTO RANDFONTEIN ROAD CONTINUE ALONG RANDFONTEIN ROAD WHICH BECOMES MAIN REEF ROAD (R41) CONTINUE ALONG MAIN REEF ROAD TO ITS JUNCTION WITH DOBSONVILLE ROAD AT THIS JUNCTION TURN RIGHT AND CONTINUE ALONG DOBSONVILLE ROAD, BEARING LEFT INTO LKWEZI DRIVE, CONTINUE ALONG LKWEZI DRIVE WHICH BECOMES ROODEPOORT ROAD, CONTINUE ALONG ROODEPOORT ROAD TO ITS JUNCTION WITH THE OLD POTCHEFSTROOM ROAD AT THIS JUNCTION TURN LEFT AND CONTINUE ALONG THE OLD POTCHEFSTROOM ROAD BEARING LEFT INTO THE BARAGWANATH HOSPITAL TERMINAL POINT SITUATED IN SOWETO TOWNSHIP, JOHANNESBURG IN THE MAGISTERIAL DISTRICT OF JOHANNESBURG.

FROM BARAGWANATH HOSPITAL PROCEED ALONG KIMBERLEY ROAD (R29) JOIN BOOYSENS ROAD, JOIN SAUER STREET, RIGHT INTO BREE STREET, LEFT INTO KING GEORGE STREET, RIGHT INTO NOORD STREET, RIGHT INTO KLEIN STREET TO PUTCO TERMINUS, PROCEED LEFT INTO BREE STREET, LEFT INTO END STREET, RIGHT INTO ROCKEY STREET, JOIN ERROR STREET, RIGHT INTO VAN BEEK STREET TO DOORNFONTEIN TERMINUS, PROCEED LEFT INTO BEACON STREET, RIGHT INTO LOWER PAGE STREET, LEFT INTO MARKET STREET, RIGHT INTO BETTY STREET, LEFT INTO WOLHUTER STREET TO WOLHUTER MEN'S HOSTEL, FROM WOLHUTER MEN'S HOSTEL RETURN ALONG MAIN REEF ROAD TO RUVEN STREET, TURN RIGHT AND PROCEED TO VICKERS ROAD TURN LEFT AND PROCEED TO HEIDELBERG ROAD (R103) TURN LEFT AND PROCEED ALONG HEIDELBERG ROAD TO VEREENIGING ROAD, (MAGISTERIAL DISTRICT OF VEREENIGING), TURN RIGHT AND PROCEED ALONG VEREENIGING ROAD TO COMBRINK STREET, TURN RIGHT AND PROCEED ALONG COMBRINK STREET TO THE PUTCO BUS STATION, RETURN VIA THE SAME ROUTE TO VEREENIGING ROAD, TURN RIGHT AND PROCEED ALONG VEREENIGING ROAD TO THE N3, TURN RIGHT AND PROCEED ALONG N3 TO R103, TURN RIGHT AND PROCEED ALONG R103 TO VOORTREKKER STREET (MAGISTERIAL DISTRICT OF HEIDELBERG), TURN LEFT AND PROCEED ALONG VOORTREKKER STREET TO THE HEIDELBERG BUS TERMINUS FROM THE BUS TERMINUS PROCEED ALONG VOORTREKKER STREET TO VILJOEN STREET, TURN LEFT AND PROCEED TO POORTHIE ROAD TURN LEFT AND PROCEED ALONG TO THE NIGEL ROAD R51 TURN RIGHT AND PROCEED TO THE N3 ON RAMP TURN RIGHT AND JOIN THE N3, PROCEED ALONG THE N3 TO ROAD 4 (R23) TURN LEFT AND PROCEED TO LOMBARD STREET (MAGISTERIAL DISTRICT OF STANDERTON), RIGHT ALONG LOMBARD STREET, LEFT ALONG BURGER STREET TO BUS TERMINUS LEFT ALONG VRY STREET, LEFT ALONG HANDEL STREET, RIGHT ALONG BOTHA STREET WHICH BECOMES ROAD 4 (R23) PROCEED ALONG ROAD 4 (R23) WHICH BECOMES DAN PIENAAR STREET ON ENTERING VOLKSRUST PROCEED ALONG DAN PIENAAR STREET TO JOUBERT STREET, LEFT ALONG JOUBERT STREET TO LAINGSNEK ROAD, RIGHT ALONG LAINGSNEK ROAD WHICH BECOMES ROAD 1 (R23) PROCEED ALONG ROAD 1 (R23) WHICH BECOMES ROAD 410 PROCEED ALONG ROAD 410 TO ROAD 483, LEFT ALONG 483, TO THE MADADENI JUNCTION SITUATED ON THE FARM SHUTTLEWORTH 9504, TURN LEFT AND PROCEED VIA MADADENI HOSPITAL, MADADENI CHECKERS, SECTION ONE AND KWAZULU POLICE STATION TO THE JUNCTION WITH ROAD 483, TURN LEFT AND PROCEED ALONG 483 TO FARM JAKKALSPAN 8775, TURN RIGHT AND PROCEED VIA FOUR ROOMS, MKHANYA STORE TO OSIZWENI DEPOT GATE, FROM OSIZWENI DEPOT PROCEED VIA TOP RANK (MOUNTAIN VIEW 8770), LNVERNESS 8299, LEKKERWATER 3732, GROOTGELUK 8534, PADDASCHOOL 9096, BIRKENSTOCK 3733, KLIPBANK 7943 CROSS THE BOUNDARY OF NEWCASTLE THROUGH NAAS 8776 SPOOKMILL 4273, SURREY 7936 DONKER 8455, SPRINGBOKLAAGTE 9666, GREENOCK 8818, BLACKBANK 8715, FAIRBREEZE 9210 AND 9884 MOY 7549, THIRST 11196, KILKEEL 9132, NELLIE 8853 TO THE ANNIEVALE DEPOT ON THE FARM ANNIE 9798.

RESTRICTION

SUBJECT TO THE CONDITIONS:

- I) THAT NO INTERMEDIATE PASSENGERS MAY BE PICKED UP OR SET DOWN AT INTERMEDIATE STOPS BETWEEN NEWCASTLE AND STANDERTON ON BOTH THE FORWARD OR RETURN JOURNEYS.
- II) THAT NO PASSENGERS MAY BE PICKED UP BETWEEN ALBERTON TERMINUS AND BARAGWANATH HOSPITAL ON THE FORWARD AND RETURN JOURNEYS.
- III) THAT NO INTERMEDIATE PASSENGERS BE PICKED UP OR SET DOWN BETWEEN BARAGWANATH AND LERATONG HOSPITAL ON BOTH THE FORWARD AND RETURN JOURNEY BOTH POINTS INCLUSIVE.

ROUTE 2

ANNIEVALE VIA BARAGWANATH HOSPITAL TO RANDFONTEIN VIA RIFLE RANGE ROAD

PASSENGERS AND THEIR PERSONAL EFFECTS:

FORWARD JOURNEY

FROM ANNIEVALE DEPOT ON THE FARM ANNIE 9798, NELLIE 8853, KILKEEL 9132, THIRST 11196, MOY 7549, FAIRBREEZE 9210 AND 9884 BLACK-BANK 8715, GREENOCK 8818, SPRINGBOKLAAGTE 9666, DONKER 8455, SURREY 7936, SPOOKMILL 4273, NAAS 8776 CROSS MAGISTERIAL BOUNDARY OF



transport

Department:
Transport
Province of KwaZulu-Natal

GAZETTE

LGKZNG39-2019-JAN

REGION: ALL

NEWCASTLE AND PROCEED THROUGH KLIPBANK 7943, BIRKENSTOCK 3733, PADDASCHOOL 9096, GROOTGELUK 8534, LEKKERWATER 3732, LNVERNESS 8299 AND INTO OSIZWENI TOWNSHIP (MOUNTAINVIEW 8770) VIA TOP RANK TO OSIZWENI DEPOT GATE, FROM OSIZWENI DEPOT GATE VIA MKHANYA STORE AND FOUR ROOMS UPTO THE JUNCTION WITH ROAD 483 ON THE FARM JAKKALSPAN 8775, TURN LEFT AND PROCEED ALONG ROAD 483 ONTO THE MADADENI JUNCTION SITUATED ON THE FARM SHUTTLEWORTH 9504, TURN RIGHT AND PROCEED VIA MADADENI HOSPITAL, MADADENI CHECKERS, SECTION ONE AND KWAZULU POLICE STATION AND UPTO THE JUNCTION WITH ROAD 483, TURN RIGHT AND PROCEED ALONG TO THE JUNCTION WITH ROAD 410 TURN RIGHT AND PROCEED ALONG AND JOIN PROVINCIAL ROAD 1/13 (R23) CONTINUE ALONG THROUGH CHARLESTOWN CROSS THE MAGISTERIAL BOUNDRY OF VOLKSRUST AND THE BORDER OF TRANSVAAL AND NATAL PROCEED INTO VOLKSRUST ALONG LAINGSNEK ROAD, TURN LEFT INTO JOUBERT STREET, RIGHT INTO DAN PIENAAR STREET WHICH THEN BECOMES PROVINCIAL ROAD 4 (R23) CONTINUE ALONG PAST PERDEKOP THROUGH MAGISTERIAL DISTRICT OF STANDERTON AND PROCEED INTO STANDERTON ALONG BOTHA STREET, LEFT JOIN HANDEL STREET RIGHT INTO VRY STREET, RIGHT INTO BURGER STREET TO THE BUS TERMINUS, CONTINUE FROM THE BUS TERMINUS ALONG BURGER STREET TURN RIGHT INTO LOMBARD STREET, LEFT INTO PROVINCIAL MAIN ROAD NUMBER 4 (R23) AND PROCEED ALONG THROUGH THE MAGISTERIAL DISTRICT OF GREYLINGSTAD AND BALFOUR TO THE JUNCTION WITH THE N3, PROCEED INTO THE MAGISTERIAL DISTRICT OF HEIDELBERG ALONG ROAD R103 JOIN SCHOEMAN STREET, TURN LEFT AND PROCEED ALONG VOORTREKKER STREET TO THE HEIDELBERG BUS TERMINUS. FROM THE TERMINUS PROCEED ALONG VOORTREKKER STREET TO VILJOEN STREET TURN LEFT AND PROCEED TO POORTHIE ROAD TURN LEFT AND PROCEED ALONG TO THE NIGEL ROAD R51 TURN RIGHT AND PROCEED ALONG TO THE N3 OFF RAMP, TURN LEFT AND JOIN THE N3, PROCEED ALONG THE N3 TO THE JUNCTION WITH VEREENIGING ROAD IN THE MAGISTERIAL DISTRICT OF ALBERTON TURN LEFT AND PROCEED ALONG VEREENIGING ROAD, TURN RIGHT INTO COMBRINK STREET PROCEED TO PUTCO BUS STATION. RETURN VIA THE SAME ROUTE TO VEREENIGING ROAD TURN LEFT AND PROCEED TO HEIDELBERG ROAD (R103), TURN LEFT AND PROCEED ALONG VOORTREKKER ROAD, RE-JOIN HEIDELBERG ROAD (R103) AND PROCEED ALONG TO VICKERS ROAD IN THE MAGISTERIAL DISTRICT OF JOHANNESBURG AND TURN RIGHT, PROCEED ALONG AND JOIN RUVEN ROAD AND PROCEED TO JUNCTION WITH MAIN REEF ROAD, TURN RIGHT AND PROCEED TO PLANTASIE ROAD TURN RIGHT AND PROCEED TO SANDBERG ROAD, TURN RIGHT AND PROCEED TO DENVER HOSTEL. FROM DENVER HOSTEL PROCEED ALONG SANDBERG ROAD TO KRUGER STREET AND TURN RIGHT PROCEED TO MAIN REEF ROAD AND TURN LEFT AND PROCEED TO WOLHUTER STREET, TURN LEFT AND PROCEED TO WOLHUTER'S MEN'S HOSTEL. PROCEED ALONG WOLHUTER STREET, TURN RIGHT AND JOIN CITY AND SUBURBAN ROAD, TURN LEFT INTO DURBAN STREET, TURN RIGHT INTO END STREET AND JOIN SIEMERT ROAD PROCEED TO MOSELY, TURN LEFT, PROCEED TO END STREET TURN RIGHT, TURN LEFT INTO JEPPE STREET LEFT INTO SIMMONDS STREET, RIGHT INTO TRUMP STREET, LEFT INTO BOOYSENS STREET JOIN KIMBERLEY ROAD (R29), TURN RIGHT INTO POTCHEFSTROOM ROAD AND PROCEED TO PUTCO BUS STATION AT BARAGWANATH HOSPITAL. FROM THE BARAGWANATH HOSPITAL TERMINAL POINT WHICH IS SITUATED IN THE MAGISTERIAL DISTRICT OF JOHANNESBURG, TURN RIGHT AND CONTINUE ALONG THE OLD POTCHEFSTROOM ROAD TO ITS JUNCTION WITH RIFLE RANGE ROAD, AT THIS JUNCTION TURN LEFT AND CONTINUE ALONG RIFLE RANGE ROAD TO ITS JUNCTION WITH BARAGWANATH ROAD, AT THIS JUNCTION TURN LEFT AND CONTINUE ALONG BARAGWANATH ROAD TO ITS JUNCTION WITH MAIN REEF ROAD (R41), AT THIS JUNCTION TURN LEFT AND CONTINUE ALONG MAIN REEF ROAD (R41) WHICH BECOMES RANDFONTEIN ROAD TURNING RIGHT INTO THE TERMINAL POINT SITUATED IN FRONT OF ROBINSONS EATING HOUSE IN RANDFONTEIN WHICH IS SITUATED IN THE MAGISTERIAL DISTRICT OF RANDFONTEIN.

ALTERNATIVELY ROUTES TO BE PRESCRIBED BY THE RELEVANT LOCAL AUTHORITY:
RESTRICTION

SUBJECT TO THE CONDITION THAT NO INTERMEDIANTE PASSENGER'S BE PICKED UP OR SET DOWN BETWEEN BARAGWANATH AND LERATONG HOSPITAL ON BOTH THE FORWARD AND RETURN JOURNEY BOTH POINTS INCLUSIVE.

ROUTE 2

ANNIEVALE VIA BARAGWANATH HOSPITAL TO RANDFONTEIN VIA RIFLE RANGE ROAD
PASSENGERS AND THEIR PERSONAL EFFECTS:

RETURN JOURNEY

FROM THE TERMINAL POINT SITUATED IN FRONT OF ROBINSONS EATING HOUSE IN RANDFONTEIN WHICH IS SITUATED IN THE MAGISTERIAL DISTRICT OF RANDFONTEIN, TURN LEFT INTO RANDFONTEIN ROAD AND CONTINUE ALONG RANDFONTEIN ROAD WHICH BECOMES MAIN REEF ROAD (R41) CONTINUE ALONG MAIN REEF ROAD TO ITS JUNCTION WITH BARAGWANATH ROAD, AT THIS JUNCTION TURN RIGHT AND CONTINUE ALONG BARAGWANATH ROAD TO ITS JUNCTION WITH RIFLE RANGE ROAD, AT THIS JUNCTION TURN RIGHT AND CONTINUE ALONG RIFLE RANGE ROAD TO



transport

Department:
Transport
Province of KwaZulu-Natal

GAZETTE

LGKZNG39-2019-JAN

REGION: ALL

ITS JUNCTION WITH THE OLD POTCHEFSTROOM ROAD AT THIS JUNCTION TURN RIGHT AND CONTINUE ALONG THE OLD POTCHEFSTROOM ROAD BEARING RIGHT INTO THE BARAGWANATH HOSPITAL TERMINAL POINT SITUATED IN SOWETO TOWNSHIP JOHANNESBURG IN THE MAGISTERIAL DISTRICT OF JOHANNESBURG.

FROM BARAGWANATH HOSPITAL PROCEED ALONG KIMBERLEY ROAD (R29) JOIN BOOYSENS ROAD, JOIN SAUER STREET, RIGHT INTO BREE STREET, LEFT INTO KING GEORGE STREET, RIGHT INTO NOORD STREET, RIGHT INTO KLEIN STREET TO PUTCO TERMINUS, PROCEED LEFT INTO BREE STREET, LEFT INTO END STREET, RIGHT INTO ROCKEY STREET, JOIN ERROR STREET, RIGHT INTO VAN BEEK STREET TO DOORNFONTEIN TERMINUS, PROCEED LEFT INTO BEACON STREET, RIGHT INTO LOWER PAGE STREET, LEFT INTO MARKET STREET, RIGHT INTO BETTY STREET, LEFT INTO WOLHUTER STREET TO WOLHUTER MEN'S HOSTEL. FROM WOLHUTER MEN'S HOSTEL RETURN ALONG MAIN REEF ROAD TO RUVEN STREET, TURN RIGHT AND PROCEED TO VICKERS ROAD TURN LEFT AND PROCEED TO HEIDELBERG ROAD (R103) TURN LEFT AND PROCEED ALONG HEIDELBERG ROAD TO VEREENIGING ROAD, (MAGISTERIAL DISTRICT OF VEREENIGING), TURN RIGHT AND PROCEED ALONG VEREENIGING ROAD TO COMBRINK STREET, TURN RIGHT AND PROCEED ALONG COMBRINK STREET TO THE PUTCO BUS STATION.

RETURN VIA THE SAME ROUTE TO VEREENIGING ROAD, TURN RIGHT AND PROCEED ALONG VEREENIGING ROAD TO THE N3, TURN RIGHT AND PROCEED ALONG N3 TO R103, TURN RIGHT AND PROCEED ALONG R103 TO VOORTREKKER STREET (MAGISTERIAL DISTRICT OF HEIDELBERG), TURN LEFT AND PROCEED ALONG VOORTREKKER STREET TO THE HEIDELBERG BUS TERMINUS FROM THE BUS TERMINUS PROCEED ALONG VOORTREKKER STREET TO VILJOEN STREET, TURN LEFT AND PROCEED TO POORTHIE ROAD TURN LEFT AND PROCEED ALONG TO THE NIGEL ROAD R51 TURN RIGHT AND PROCEED TO THE N3 ON RAMP TURN RIGHT AND JOIN THE N3, PROCEED ALONG THE N3 TO ROAD 4 (R23) TURN LEFT AND PROCEED TO LOMBARD STREET (MAGISTERIAL DISTRICT OF STANDERTON), RIGHT ALONG LOMBARD STREET, LEFT ALONG BURGER STREET TO BUS TERMINUS LEFT ALONG VRY STREET, LEFT ALONG HANDEL STREET, RIGHT ALONG BOTHA STREET WHICH BECOMES ROAD 4 (R23) PROCEED ALONG ROAD 4 (R23) WHICH BECOMES DAN PIENAAR STREET ON ENTERING VOLKSRUST PROCEED ALONG DAN PIENAAR STREET TO JOUBERT STREET, LEFT ALONG JOUBERT STREET TO LAINGSNEK ROAD, RIGHT ALONG LAINGSNEK ROAD WHICH BECOMES ROAD 1 (R23) PROCEED ALONG ROAD 1 (R23) WHICH BECOMES ROAD 410 PROCEED ALONG ROAD 410 TO ROAD 483, LEFT ALONG 483, TO THE MADADENI JUNCTION SITUATED ON THE FARM SHUTTLEWORTH 9504, TURN LEFT AND PROCEED VIA MADADENI HOSPITAL, MADADENI CHECKERS, SECTION ONE AND KWA ZULU POLICE STATION TO THE JUNCTION WITH ROAD 483, TURN LEFT AND PROCEED ALONG 483 TO FARM JAKKALSPAN 8775, TURN RIGHT AND PROCEED VIA FOUR ROOMS, MKHANYA STORE TO OSIZWENI DEPOT GATE. FROM OSIZWENI DEPOT PROCEED VIA TOP RANK (MOUNTAIN VIEW 8770), INVERNESS 8299, LEKKERWATER 3732, GROOTGELUK 8534, PADDASCHOOL 9096, BIRKENSTOCK 3733, KLIPBANK 7943 CROSS THE BOUNDARY OF NEWCASTLE THROUGH NAAS 776, SPOOKMILL 4273, SURREY 7936 BANKER 8455, SPRINGBOKLAAGTE 9666, GREENOCK 8818 BLACKBANK 8715, FAIRBREEZE 9210 AND 9884 MOY 7549, THIRST 11196, KILKEEL 9132, NELLIE 8853 TO THE ANNIEVALE DEPOT ON THE FARM ANNIE 9798.

RESTRICTION
SUBJECT TO THE CONDITIONS:

- I) THAT NO INTERMEDIATE PASSENGERS MAY BE PICKED UP OR SET DOWN AT INTERMEDIATE STOPS BETWEEN NEWCASTLE AND STANDERTON ON BOTH THE FORWARD OR RETURN JOURNEYS.
- II) THAT NO INTERMEDIATE PASSENGERS MAY BE PICKED UP BETWEEN ALBERTON TERMINUS AND BARAGWANATH HOSPITAL ON THE FORWARD AND RETURN JOURNEYS.
- III) THAT NO INTERMEDIATE PASSENGERS BE PICKED UP OR SET DOWN BETWEEN BARAGWANATH AND LERATONG HOSPITAL ON BOTH THE FORWARD AND RETURN JOURNEY BOTH POINTS INCLUSIVE.

ROUTE 3
ANNIEVALE TO BARAGWANATH HOSPITAL – SOWETO
FROM ANNIEVALE DEPOT ON THE FARM ANNIE 9798, NELLIE 8853, KILKEEL 9132, THIRST 11196, MOY 7549, FAIRBREEZE 9210 AND 9884, BLACKBANK 8715, GREENOCK 8818, SPRINGBOKLAAGTE 9666, DONKER 8455, SURREY 7936, SPOOKMILL 4273, NAAS 8776 CROSS MAGISTERIAL BOUNDARY OF NEWCASTLE AND PROCEED THROUGH KLIPBANK 7943, BIRKENSTOCK 3733, PADDASCHOOL 9096, GROOTGELUK 8534, LEKKERWATER 3732, INVERNESS 8299 AND INTO OSIZWENI TOWNSHIP (MOUNTAIN VIEW 8770) VIA TOP RANK TO OSIZWENI DEPOT GATE. FROM OSIZWENI DEPOT GATE VIA MKHANYA STORE AND FOUR ROOMS UPTO THE JUNCTION WITH ROAD 483 ON THE FARM JAKKALSPAN 8775, TURN LEFT AND PROCEED ALONG ROAD 483 ONTO THE MADADENI JUNCTION SITUATED ON THE FARM SHUTTLEWORTH 9504, TURN RIGHT AND PROCEED VIA MADADENI HOSPITAL, MADADENI CHECKERS, SECTION ONE AND KWAZULU POLICE STATION AND UPTO THE JUNCTION WITH ROAD 483, TURN RIGHT AND PROCEED ALONG TO THE JUNCTION WITH ROAD 410, TURN RIGHT AND PROCEED ALONG AND JOIN PROVINCIAL ROAD 1/13 (R23) CONTINUE ALONG THROUGH CHARLESTOWN CROSS THE MAGISTERIAL BOUNDARY OF VOLKSRUST, AND THE BORDER OF TRANSVAAL AND NATAL PROCEED INTO VOLKSRUST ALONG LAINGSNEK ROAD, TURN LEFT INTO



transport

Department:
Transport
Province of KwaZulu-Natal

GAZETTE

LGKZNG39-2019-JAN

REGION: ALL

JOUBERT STREET, RIGHT INTO DAN PIENAAR STREET WHICH THEN BECOMES PROVINCIAL ROAD 4 (R23) CONTINUE ALONG PAST PERDEKOP THROUGH MAGISTERIAL DISTRICT OF STANDERTON AND PROCEED INTO STANDERTON ALONG BOTHA STREET, LEFT JOIN HANDEL STREET, RIGHT INTO VRY STREET, RIGHT INTO BURGER STREET TO THE BUS TERMINUS, CONTINUE FROM THE BUS TERMINUS ALONG BURGER STREET, TURN RIGHT INTO LOMBARD STREET, LEFT INTO PROVINCIAL MAIN ROAD NUMBER 4 (R23) AND PROCEED ALONG THROUGH THE MAGISTERIAL DISTRICTS OF GREYLINGSTAD AND BALFOUR TO THE JUNCTION WITH THE N3, PROCEED INTO THE MAGISTERIAL DISTRICT OF HEIDELBERG ALONG ROAD R103 JOIN SCHOEMAN STREET, TURN LEFT AND PROCEED ALONG VOORTREKKER STREET TO THE HEIDELBERG BUS TERMINUS. FROM THE TERMINUS PROCEED ALONG VOORTREKKER STREET TO VILJOEN STREET, TURN LEFT AND PROCEED TO POORTHIE ROAD, TURN LEFT AND PROCEED ALONG TO THE NIGEL ROAD R5, TURN RIGHT AND PROCEED ALONG TO THE N3 OFF-RAMP, TURN LEFT AND JOIN THE N3, PROCEED ALONG THE N3 TO THE JUNCTION WITH VEREENIGING ROAD IN THE MAGISTERIAL DISTRICT OF ALBERTON, TURN LEFT AND PROCEED ALONG VEREENIGING ROAD, TURN RIGHT INTO COMBRINK STREET PROCEED TO PUTCO BUS STATION.

RETURN VIA THE SAME ROUTE TO VEREENIGING ROAD, TURN LEFT AND PROCEED TO HEIDELBERG ROAD (R103), TURN LEFT AND PROCEED ALONG VOORTREKKER ROAD, RE-JOIN HEIDELBERG ROAD (R103) AND PROCEED ALONG TO VICKERS ROAD IN THE MAGISTERIAL DISTRICT OF JOHANNESBURG AND TURN RIGHT, PROCEED ALONG AND JOIN RUVEN ROAD AND PROCEED TO JUNCTION WITH MAIN REEF ROAD, TURN RIGHT AND PROCEED TO PLANTATIE ROAD, TURN RIGHT AND PROCEED TO SANDBERG ROAD, TURN RIGHT AND PROCEED TO DENVER HOSTEL. FROM DENVER HOSTEL PROCEED ALONG SANDVERG ROAD TO KRUGER STREET AND TURN RIGHT PROCEED TO MAIN REEF ROAD AND TURN LEFT AND PROCEED TO WOLHUTER STREET, TURN LEFT AND PROCEED TO WOLHUTER'S MEN'S HOSTEL.

PROCEED ALONG WOLHUTER STREET, TURN RIGHT AND JOIN CITY & SUBURBAN ROAD, TURN LEFT INTO DURBAN STREET, TURN RIGHT INTO END STREET AND JOIN SIEMERT ROAD PROCEED TO MOSELY, TURN LEFT, PROCEED TO END STREET, TURN RIGHT, TURN LEFT INTO JEPPE STREET LEFT INTO SIMMONDS STREET, RIGHT INTO TRUMP STREET, LEFT INTO BOOYSENS STREET JOIN KIMBERLEY ROAD (R29), TURN RIGHT INTO POTCHEFSTROOM ROAD AND PROCEED TO PUTCO BUS STATION AT BARAGWANATH HOSPITAL. FROM BARAGWANATH HOSPITAL PROCEED ALONG KIMBERLEY ROAD (R29) JOIN BOOYSENS ROAD, JOIN SAUER STREET, RIGHT INTO BREE STREET, LEFT INTO KING GEORGE STREET, RIGHT INTO NOORD STREET, RIGHT INTO KLEIN STREET TO PUTCO TERMINUS. PROCEED LEFT INTO BREE STREET, LEFT INTO END STREET, RIGHT INTO ROCKEY STREET, JOIN ERROR STREET, RIGHT INTO VAN BEEK STREET TO DOORNFONTEIN TERMINUS. PROCEED LEFT INTO BEACON STREET, RIGHT INTO LOWER PAGE STREET, LEFT INTO MARKET STREET, RIGHT INTO BETTY STREET, LEFT INTO WOLHUTER STREET TO WOLHUTER MEN'S HOSTEL. FROM WOLHUTER MEN'S HOSTEL RETURN TO NEWCASTLE ALONG THE ROUTE DESCRIBED IN (I) ABOVE IN REVERSE.

RESTRICTION

SUBJECT TO THE CONDITION:

I) THAT NO INTERMEDIATE PASSENGERS MAY BE PICKED UP OR SET DOWN AT INTERMEDIATE STOPS BETWEEN NEWCASTLE AND STANDERTON ON FORWARD OR RETURN JOURNEYS.

II) THAT NO INTERMEDIATE PASSENGERS MAY BE PICKED UP BETWEEN ALBERTON TERMINUS AND BARAGWANATH HOSPITAL ON THE FORWARD AND RETURN JOURNEYS.

ROUTE: 4

NQUTU – BARAGWANATH

FROM THE BUS RANK AT NQUTU VIA BLOODRIVER, UTRECHT, VOLKSRUST, STANDERTON, HEIDELBERG TO THE PUTCO BUS STATION, AT BARAGWANATH HOSPITAL, JOHANNESBURG AND RETURN.

ROUTE DESCRIPTION:

FROM THE BUS RANK AT NQUTU TURN RIGHT INTO ROAD 54 TO THE JUNCTION OF ROAD R33. THIS ROAD THEN BECOMES THE R34, CONTINUE WITH THIS ROAD PAST UTRECHT UNTIL YOU REACH THE JUNCTION OF ROAD R23. TURN RIGHT INTO ROAD R23 AND CONTINUE ALONG THROUGH CHARLESTOWN CROSS THE MAGISTERIAL BOUNDARY OF VOLKSRUST AND THE BORDER OF TRANSVAAL AND NATAL. PROCEED INTO VOLKSRUST ALONG LAINGSNEK ROAD, TURN LEFT INTO JOUBERT STREET, RIGHT INTO DAN PIENAAR STREET WHICH THEN BECOMES PROVINCIAL ROAD 4 (R23) CONTINUE ALONG PAST PERDEKOP THROUGH MAGISTERIAL DISTRICT OF STANDERTON AND PROCEED INTO STANDERTON ALONG BOTHA STREET, LEFT ALONG HANDEL STREET, RIGHT INTO VRY STREET, RIGHT INTO BURGER STREET TO THE BUS TERMINUS CONTINUE FROM THE BUS TERMINUS ALONG BURGER STREET, TURN RIGHT INTO LOMBARD STREET, LEFT INTO PROVINCIAL MAIN ROAD NUMBER 4 (R23) AND PROCEED ALONG THROUGH THE MAGISTERIAL DISTRICTS OF GREYLINGSTAD AND BALFOUR TO THE JUNCTION WITH THE N3. PROCEED INTO THE MAGISTERIAL DISTRICT OF HEIDELBERG ALONG ROAD R103 JOIN SCHOEMAN STREET, TURN LEFT AND PROCEED



transport

Department:
Transport
Province of KwaZulu-Natal

GAZETTE

LGKZNG39-2019-JAN

REGION: ALL

ALONG VOORTREKKER STREET TO THE HEIDELBERG BUS TERMINUS, FROM THE TERMINUS PROCEED ALONG VOORTREKKER STREET TO VILJOEN STREET TURN LEFT AND PROCEED TO POORT ROAD, TURN LEFT AND PROCEED ALONG TO THE NIGEL ROAD R51, TURN RIGHT AND PROCEED ALONG TO THE N3 OFF-RAMP, TURN LEFT AND JOIN N3. PROCEED ALONG THE N3 TO THE JUNCTION WITH VEREENIGING ROAD IN THE MAGISTERIAL DISTRICT OF ALBERTON, TURN LEFT AND PROCEED ALONG VEREENIGING ROAD, TURN RIGHT INTO COMBRINK STREET PROCEED TO PUTCO BUS STATION.

RETURN VIA THE SAME ROUTE TO VEREENIGING ROAD TURN LEFT AND PROCEED TO HEIDELBERG ROAD (R103), TURN LEFT AND PROCEED ALONG VOORTREKKER ROAD, RE JOIN HEIDELBERG ROAD (R103) AND PROCEED ALONG TO VICKERS ROAD IN THE MAGISTERIAL DISTRICT OF JOHANNESBURG AND TURN RIGHT, PROCEED ALONG AND JOIN RUVEN ROAD AND PROCEED TO JUNCTION WITH MAIN REEF ROAD, TURN RIGHT AND PROCEED TO PLANTATIE ROAD, TURN RIGHT AND PROCEED TO SANDBERG ROAD, TURN RIGHT AND PROCEED TO DENVER HOSTEL. FROM DENVER HOSTEL PROCEED ALONG SANDBERG ROAD TO KRNGER STREET AND TURN RIGHT PROCEED TO MAIN REEF ROAD, TURN LEFT AND PROCEED TO WOLHUTER STREET, TURN LEFT AND PROCEED TO WOLHUTER MEN'S HOSTEL.

PROCEED ALONG WOLHUTER STREET TURN RIGHT AND JOIN CITY AND SUBURBAN ROAD, TURN LEFT INTO DURBAN STREET, TURN RIGHT INTO END STREET AND JOIN SIEMERT ROAD PROCEED TO MOSELY, TURN LEFT, PROCEED TO END STREET, TURN RIGHT, TURN LEFT INTO JEPPE STREET, LEFT INTO SIMMONDS STREET, RIGHT INTO TROMP STREET, LEFT INTO BOOYSENS STREET JOIN KIMBERLEY ROAD (R29), TURN RIGHT INTO POTCHEFSTROOM ROAD AND PROCEED TO PUTCO BUS STATION AT BARAGWANATH HOSPITAL. FROM BARAGWANATH HOSPITAL PROCEED ALONG KIMBERLEY ROAD (R29) JOIN BOOYSENS ROAD, JOIN SAUER STREET, RIGHT INTO BREE STREET, LEFT INTO KING GEORGE STREET, RIGHT INTO NOORD STREET, RIGHT INTO KLEIN STREET TO PUTCO TERMINUS. PROCEED LEFT INTO BREE STREET, LEFT INTO END STREET, RIGHT INTO ROCKEY STREET, JOIN ERROR STREET, RIGHT INTO VAN BEEK STREET TO DOOMFONTEIN TERMINUS, PROCEED LEFT INTO BEACON STREET, RIGHT INTO LOWER PAGE STREET, LEFT INTO MARKET SQUARE, RIGHT INTO BETTY STREET, LEFT INTO WOLHUTER STREET TO WOLHUTER MEN'S HOSTEL. FROM WOLHUTER MEN'S HOSTEL RETURN TO NQUTU ALONG THE SAME ROUTE DESCRIBED IN (I) ABOVE IN REVERSE.

RESTRICTION

THAT NO PASSENGER BE PICKED UP OR SET DOWN AT ANY POINT OTHER THAN NQUTU, BLOODRIVIER AND THE TERMINUS IN JOHANNESBURG.

ROUTE: 5

ULUNDI TO BARAGWANATH

FORWARD JOURNEY

DEPART ULUNDI BUS TERMINUS (DISTRICT OF MAHLABATHINI) AND TURN LEFT INTO ROAD 52, CONTINUE ALONG ROAD 53 TO ITS JUNCTION WITH ROAD 47, AT THIS JUNCTION TURN RIGHT AND CONTINUE ALONG THIS ROAD UNTIL YOU REACH THE TURN OFF TO ROAD 463, TURN LEFT INTO ROAD 463 AND PROCEED TO MONDIO, AT MONDIO TURN RIGHT INTO ROAD 223 AND PROCEED TO THE INTERSECTION OF ROAD 223 AND PROCEED TO THE INTERSECTION OF ROAD 54, TURN RIGHT INTO ROAD 54, CONTINUE WITH ROAD 54 UNTIL IT BECOMES ROAD 41, FOLLOW ROAD 41 UNTIL IT BECOMES ROAD 37, FOLLOW THIS ROAD TO THE JUNCTION OF ROAD 1, TURN RIGHT INTO ROAD 1 AND FOLLOW THIS ROAD UNTIL YOU REACH VOLKSRUST.

PROCEED INTO VOLKSRUST ALONG LAINGSNEK ROAD, TURN LEFT INTO JOUBERT STREET, RIGHT INTO DAN PIENAAR STREET WHICH THEN BECOMES PROVINCIAL ROAD 4 (R23) CONTINUE ALONG PAST PERDEKOP THROUGH MAGISTERIAL DISTRICT OF STANDERTON AND PROCEED INTO STANDERTON ALONG BOTHA STREET, LEFT ALONG HANDEL STREET, RIGHT INTO VRY STREET, RIGHT INTO BURGER STREET TO THE BUS TERMINUS, CONTINUE FROM THE BUS TERMINUS ALONG BURGER STREET, TURN RIGHT INTO LOMARD STREET, LEFT INTO PROVINCIAL MAIN ROAD NUMBER 4 (R23) AND PROCEED ALONG THROUGH THE MAGISTERIAL DISTRICTS OF GREYLINGSTAD AND BALFOUR TO THE JUNCTION WITH THE N3, PROCEED INTO THE MAGISTERIAL DISTRICT OF.

HEIDELBERG ALONG ROAD R103 JOIN SCHOEMAN STREET, TURN LEFT AND PROCEED ALONG VOORTREKKER STREET TO THE HEIDELBERG BUS TERMINUS. FROM THE TERMINUS PROCEED ALONG VOORTREKKER STREET TO VILJOEN STREET, TURN LEFT AND PROCEED TO POORT ROAD, TURN LEFT AND PROCEED ALONG TO THE NIGEL ROAD R51, TURN RIGHT AND PROCEED ALONG TO THE N3 OFF RAMP, TURN LEFT AND JOIN THE N3.

PROCEED ALONG THE N3 TO THE JUNCTION WITH VEREENIGING ROAD IN THE MAGISTERIAL DISTRICT OF ALBERTON, TURN LEFT AND PROCEED ALONG VEREENIGING ROAD, TURN RIGHT INTO COMBRINK STREET PROCEED TO PUTCO BUS STATION. RETURN VIA THE SAME ROUTE TO VEREENIGING ROAD, TURN LEFT AND PROCEED TO HEIDELBERG ROAD (R103), TURN LEFT AND PROCEED ALONG VOORTREKKER ROAD, RE-JOIN HEIDELBERG ROAD (R103) AND PROCEED ALONG



transport

Department:
Transport
Province of KwaZulu-Natal

GAZETTE

LGKZNG39-2019-JAN

REGION: ALL

TO VICKERS ROAD IN THE MAGISTERIAL DISTRICT OF JOHANNESBURG AND TURN RIGHT, PROCEED ALONG AND JOIN RUVEN ROAD AND PROCEED TO JUNCTION WITH MAIN REEF ROAD, TURN RIGHT AND PROCEED TO PLANTASIE ROAD, TURN RIGHT AND PROCEED TO SANDBERG ROAD, TURN RIGHT AND PROCEED TO DENVER HOSTEL. FROM DENVER HOSTEL PROCEED ALONG SANDBERG ROAD TO KRUGER STREET AND TURN RIGHT PROCEED TO MAIN REEF ROAD, TURN LEFT AND PROCEED TO WOLHUTER STREET, TURN LEFT AND PROCEED TO WOLHUTER MEN'S HOSTEL. PROCEED ALONG WOLHUTER STREET TURN RIGHT AND JOIN CITY AND SUBURBAN ROAD, TURN LEFT INTO DURBAN STREET, TURN RIGHT INTO END STREET AND JOIN SIEMERT ROAD PROCEED TO MOSELY, TURN LEFT, PROCEED TO END STREET, TURN RIGHT, TURN LEFT INTO JEPPE STREET, LEFT INTO SIMMONDS STREET, RIGHT INTO TROMP STREET, LEFT INTO BOOYSENS JOIN KIMBERLEY ROAD (R29), TURN RIGHT INTO POTCHEFSTROOM ROAD AND PROCEED TO PUTCO BUS STATION AT BARAGWANATH HOSPITAL. FROM BARAGWANATH HOSPITAL TERMINAL POINT WHICH IS SITUATED IN THE MAGISTERIAL DISTRICT OF JOHANNESBURG, TURN LEFT AND CONTINUE ALONG THE OLD POTCHEFSTROOM ROAD TO ITS JUNCTION WITH ROODEPOORT ROAD, AT THIS JUNCTION TURN RIGHT AND CONTINUE ALONG ROODEPOORT ROAD BEARING LEFT INTO IKWEYI DRIVE, CONTINUE ALONG IKWEYI DRIVE WHICH BECOMES DOBSONVILLE ROAD, CONTINUE ALONG DOBSONVILLE ROAD TO ITS JUNCTION WITH MAIN REEF ROAD (R41) AT THIS JUNCTION TURN LEFT AND CONTINUE ALONG MAIN REEF ROAD (R41) WHICH BECOMES RANDFONTEIN ROAD, CONTINUE ALONG RANDFONTEIN ROAD TURNING RIGHT INTO THE TERMINAL POINT SITUATED IN FRONT OF ROBINSONS EATING HOUSE, IN RANDFONTEIN WHICH IS SITUATED IN THE MAGISTERIAL DISTRICT OF RANDFONTEIN. THE RETURN JOURNEY WILL BE UNDERTAKEN IN THE REVERSE DIRECTION OF THE FORWARD JOURNEY.

ALTERNATIVELY ROUTES TO BE PRESCRIBED BY THE RELEVANT LOCAL AUTHORITY.

RESTRICTION

ON THE FORWARD JOURNEY TO BARAGWANATH HOSPITAL AND RANDFONTEIN NO PASSENGERS WILL BE PICKED UP IN THE MAGISTERIAL DISTRICT OF ALBERTON AND/OR AT LERATONG HOSPITAL. ON THE RETURN JOURNEY FROM RANDFONTEIN AND BARAGWANATH HOSPITAL NO PASSENGERS WILL BE SET DOWN AT LERATONG HOSPITAL OR IN THE MAGISTERIAL DISTRICT OF ALBERTON.

ROUTE 6

PASSENGERS AND THEIR PERSONAL EFFECTS:

FROM: EZAKHENI TO BARAGWANATH HOSPITAL / RANDFONTEIN AND RETURN

ROUTE DESCRIPTION

FROM THE EZAKHENI SECTION D TERMINAL POINT SITUATED ON AN UNNAMED ROAD IN EZAKHENI TOWNSHIP CONTINUE ALONG THIS UNNAMED ROAD TO ITS JUNCTION WITH UNNAMED ROAD, AT THIS JUNCTION TURN LEFT AND CONTINUE ALONG THIS UNNAMED ROAD TO ITS JUNCTION WITH AN UNNAMED ROAD, AT THIS JUNCTION TURN RIGHT AND CONTINUE ALONG THIS UNNAMED ROAD WHICH ON LEAVING EZAKHENI TOWNSHIP BECOMES ROAD 538, CONTINUE ALONG ROAD 538 TO ITS JUNCTION WITH ROAD 32, AT THIS JUNCTION TURN LEFT AND CONTINUE ALONG ROAD 32 TO ITS JUNCTION WITH ROAD 1 AT THIS JUNCTION TURN LEFT AND CONTINUE ALONG ROAD 1 WHICH BECOMES NEWCASTLE ROAD, CONTINUE ALONG NEWCASTLE ROAD TO ITS JUNCTION WITH WILLIS ROAD AT THIS JUNCTION TURN LEFT AND CONTINUE ALONG WILLIS ROAD TO ITS JUNCTION WITH ILLING ROAD AT THIS JUNCTION TURN RIGHT AND CONTINUE ALONG ILLING ROAD TO ITS JUNCTION WITH ALFRED STREET, AT THIS JUNCTION TURN RIGHT AND CONTINUE ALONG ALFRED STREET TO ITS JUNCTION WITH CROWSHAW STREET, AT THIS JUNCTION TURN LEFT AND CONTINUE ALONG CROWSHAW STREET WHICH BECOMES LYELL STREET, CONTINUE ALONG LYELL STREET TO ITS JUNCTION WITH ALEXANDRA STREET, AT THIS JUNCTION TURN LEFT AND CONTINUE ALONG ALEXANDRA STREET TO THE ALEXANDRA STREET TERMINAL POINT. FROM THE TERMINAL POINT RETURN ALONG ALEXANDRA STREET TO ITS JUNCTION WITH LYELL STREET, AT THIS JUNCTION TURN LEFT AND CONTINUE ALONG LYELL STREET TO ITS JUNCTION WITH KING STREET, AT THIS JUNCTION TURN RIGHT AND CONTINUE ALONG KING STREET WHICH BECOMES POORT ROAD, CONTINUE ALONG POORT ROAD, WHICH BECOMES HARRISMITH ROAD (R103), CONTINUE ALONG HARRISMITH ROAD (R103) TO ITS JUNCTION WITH KING STREET, AT THIS JUNCTION TURN RIGHT AND CONTINUE ALONG KING STREET WHICH BECOMES POORT ROAD, CONTINUE ALONG POORT ROAD, WHICH BECOMES HARRISMITH ROAD (R103) CONTINUE ALONG HARRISMITH ROAD (R103) TO ITS JUNCTION WITH THE N3, AT THIS JUNCTION BEAR LEFT AND CONTINUE ALONG THE N3 BEARING LEFT INTO MCKECHNIE STREET HARRISMITH (MAGISTERIAL DISTRICT OF HARRISMITH) POINT. FROM THE HARRISMITH TERMINAL POINT RETURN ALONG MCKECHNIE STREET BEARING LEFT INTO THE N3, CONTINUE ALONG THE N3 TO ITS JUNCTION WITH R103 AT THE BALFOUR INTERCHANGE, AT THIS JUNCTION BEAR LEFT AND CONTINUE ALONG THE R103 TO ITS JUNCTION WITH THE R23 AT THIS JUNCTION TURN LEFT AND CONTINUE ALONG THE R103 TO ITS JUNCTION WITH THE N3 AT THE OLD BARN INTERCHANGE AT THIS JUNCTION BEAR RIGHT ONTO THE N3 AND CONTINUE ALONG THE N3 TO ITS JUNCTION WITH THE M2, AT THIS JUNCTION BEAR LEFT AND CONTINUE ALONG THE M2 TO ITS JUNCTION WITH BENROSE GLIDE OFF, AT THIS JUNCTION BEAR LEFT AND CONTINUE ALONG THE



transport

Department:
Transport
Province of KwaZulu-Natal

GAZETTE

LGKZNG39-2019-JAN

REGION: ALL

BENROSE GLIDE OFF TO ITS JUNCTION WITH RUVEN ROAD, AT THIS JUNCTION TURN RIGHT AND CONTINUE ALONG RUVEN ROAD TO ITS JUNCTION WITH THE MAIN REEF ROAD, AT THIS JUNCTION TURN LEFT AND CONTINUE ALONG MAIN REEF ROAD TO ITS JUNCTION WITH WOLHUTER STREET, AT THIS JUNCTION BEAR LEFT AND CONTINUE ALONG WOLHUTER STREET TO ITS JUNCTION WITH END STREET, AT THIS JUNCTION TURN RIGHT AND CONTINUE ALONG END STREET, TO ITS JUNCTION WITH SIEMERT ROAD, AT THIS JUNCTION BEAR RIGHT AND CONTINUE ALONG SIEMERT ROAD TO ITS JUNCTION WITH MOSELEY STREET, AT THIS JUNCTION TURN LEFT AND CONTINUE ALONG MOSELEY STREET TO ITS JUNCTION WITH END STREET AT THIS JUNCTION TURN RIGHT AND CONTINUE ALONG END STREET TO ITS JUNCTION WITH JEPPE STREET, AT THIS JUNCTION TURN LEFT AND CONTINUE ALONG JEPPE STREET TO ITS JUNCTION WITH WANDERERS STREET AT THIS JUNCTION TURN RIGHT AND CONTINUE ALONG WANDERERS STREET TO ITS JUNCTION WITH SMIT STREET, AT THIS JUNCTION TURN RIGHT AND CONTINUE ALONG SMIT STREET TO ITS JUNCTION WITH KLEIN STREET, AT THIS JUNCTION TURN RIGHT AND CONTINUE ALONG KLEIN STREET TURNING LEFT INTO THE NOORD STREET TERMINAL POINT. FROM THE NOORD STREET TERMINAL POINT CONTINUE THROUGH THE TERMINAL TO ITS JUNCTION WITH TWIST STREET BUS LANE, AT THIS JUNCTION TURN LEFT AND CONTINUE ALONG THE TWIST STREET BUS LANE TO ITS JUNCTION WITH WOLMARANS STREET, AT THIS JUNCTION TURN LEFT AND CONTINUE ALONG WOLMARANS STREET (WHICH BECOMES VILJOEN STREET) CONTINUE ALONG VILJOEN STREET (WHICH BECOMES SMIT STREET) CONTINUE ALONG SMIT STREET TO ITS JUNCTION WITH M1 AT THIS JUNCTION TURN RIGHT AND BEAR LEFT ONTO THE M1 AND CONTINUE ALONG THE M1 TO ITS JUNCTION WITH THE SOWETO GLIDE OFF, AT THIS JUNCTION BEAR LEFT AND CONTINUE ALONG THE SOWETO GLIDE OFF TO ITS JUNCTION WITH THE OLD POTCHEFSTROOM ROAD, AT THIS JUNCTION TURN RIGHT AND CONTINUE ALONG THE OLD POTCHEFSTROOM ROAD TO THE BARAGWANATH HOSPITAL TERMINAL POINT SITUATED IN SOWETO TOWNSHIP IN THE MAGISTERIAL DISTRICT OF JOHANNESBURG.

RETURN JOURNEY

FROM THE BARAGWANATH HOSPITAL TERMINAL POINT IN SOWETO TOWNSHIP JOHANNESBURG, CONTINUE ALONG THE OLD POTCHEFSTROOM ROAD TO ITS JUNCTION WITH THE M1, AT THIS JUNCTION TURN LEFT AND CONTINUE ALONG THE M1 TO ITS JUNCTION WITH THE BRAAMFONTEIN GLIDE OFF, AT THIS JUNCTION BEAR LEFT AND CONTINUE ALONG WITH THE BRAAMFONTEIN GLIDE OFF TO ITS JUNCTION WITH SMIT STREET, AT THIS JUNCTION TURN LEFT AND CONTINUE ALONG SMIT STREET TO ITS JUNCTION WITH KLEIN STREET AT THIS JUNCTION TURN RIGHT AND CONTINUE ALONG KLEIN STREET BEARING LEFT INTO THE NOORD STREET TERMINAL POINT, FROM THE NOORD STREET TERMINAL POINT CONTINUE THROUGH THE TERMINAL POINT TO ITS JUNCTION WITH TWIST STREET BUS LANE AT THIS JUNCTION TURN RIGHT AND CONTINUE ALONG TWIST STREET BUS LANE TO ITS JUNCTION WITH PLEIN STREET, AT THIS JUNCTION TURN RIGHT AND CONTINUE ALONG PLEIN STREET TO ITS JUNCTION WITH EDITH CAVELL STREET, AT THIS JUNCTION TURN LEFT AND CONTINUE ALONG EDITH CAVELL STREET TO ITS JUNCTION WITH BREE STREET, AT THIS JUNCTION TURN LEFT AND CONTINUE ALONG BREE STREET TO ITS JUNCTION WITH END STREET, AT THIS JUNCTION TURN LEFT AND CONTINUE ALONG END STREET TO ITS JUNCTION WITH ROCKEY STREET AT THIS JUNCTION TURN RIGHT AND CONTINUE ALONG ROCKEY STREET TO ITS JUNCTION WITH VAN BEEK STREET, AT THIS JUNCTION TURN RIGHT AND CONTINUE ALONG VAN BEEK STREET TO ITS JUNCTION WITH BEACON ROAD, AT THIS JUNCTION TURN LEFT AND CONTINUE ALONG BEACON ROAD TO ITS JUNCTION WITH PAGE AND SHORE STREET, AT THIS JUNCTION TURN RIGHT AND CONTINUE ALONG PAGE STREET TO ITS JUNCTION WITH MARKET STREET, AT THIS JUNCTION TURN LEFT AND CONTINUE ALONG MARKET STREET TO ITS JUNCTION WITH BETTY STREET, AT THIS JUNCTION TURN RIGHT AND CONTINUE ALONG BETTY STREET TO ITS JUNCTION WITH WOLHUTER STREET, AT THIS JUNCTION BEAR LEFT INTO MAIN REEF ROAD AND CONTINUE ALONG MAIN REEF ROAD TO ITS JUNCTION WITH M2, AT THIS JUNCTION TURN RIGHT AND CONTINUE ALONG THE M2 TO ITS JUNCTION WITH THE N3 TO ITS JUNCTION WITH R554, AT THIS JUNCTION TURN LEFT AND CONTINUE ALONG THE R554 TO ITS JUNCTION WITH R103, AT THIS JUNCTION TURN RIGHT AND CONTINUE ALONG THE R103, FROM THIS POINT THE RETURN JOURNEY WILL BE UNDERTAKEN IN THE REVERSE DIRECTION OF THE FORWARD JOURNEY.

ALTERNATIVELY ROUTES TO BE PRESCRIBED BY THE RELEVANT LOCAL AUTHORITY.

SUBJECT TO THE CONDITION:

A. THAT PASSENGERS SHALL ONLY BE PICKED UP AND SET DOWN ACCORDING TO THE TIMETABLE AND

B. THAT THIS TRANSPORTATION SHALL ONLY BE CONDUCTED BY MEANS OF A SINGLE DECKER BUS WITH A SEATING CAPACITY OF NOT LESS THAN 60 (SIXTY) PASSENGERS.

ROUTE: 6(A)

PASSENGERS AND THEIR PERSONAL EFFECTS:

ROUTE: EZAKHENI TO BARAGWANATH / RANDFONTEIN AND RETURN

ROUTE DESCRIPTION

FROM THE EZAKHENI SECTION D TERMINAL POINT SITUATED ON AN UNNAMED ROAD IN EZKHENI TOWNSHIP CONTINUE ALONG THIS UNNAMED ROAD TO ITS JUNCTION WITH AN UNNAMED ROAD, AT



transport

Department:
Transport
Province of KwaZulu-Natal

GAZETTE

LGKZNG39-2019-JAN

REGION: ALL

THIS JUNCTION TURN LEFT AND CONTINUE ALONG THIS UNNAMED ROAD TO ITS JUNCTION WITH UNNAMED ROAD, AT THIS JUNCTION TURN RIGHT AND CONTINUE ALONG THIS UNNAMED ROAD, AT THIS JUNCTION TURN RIGHT AND CONTINUE ALONG THIS UNNAMED ROAD WHICH ON LEAVING EZAKHENI TOWNSHIP BECOMES ROAD 538, CONTINUE ALONG ROAD 538 TO ITS JUNCTION WITH ROAD 32, AT THIS JUNCTION TURN LEFT AND CONTINUE ALONG ROAD 1 TO ITS JUNCTION WITH ROAD 1, AT THIS JUNCTION TURN LEFT AND CONTINUE ALONG ROAD 1 WHICH BECOMES NEWCASTLE ROAD, CONTINUE ALONG NEWCASTLE ROAD TO ITS JUNCTION WITH WILLIS ROAD, AT THIS JUNCTION TURN LEFT AND CONTINUE ALONG WILLIS ROAD TO ITS JUNCTION WITH ILLING ROAD, AT THIS JUNCTION TURN RIGHT AND CONTINUE ALONG ILLING ROAD TO ITS JUNCTION WITH ALFRED STREET, AT THIS JUNCTION TURN RIGHT AND CONTINUE ALONG ALFRED STREET TO ITS JUNCTION WITH CROWSHAW STREET, AT HIS JUNCTION TURN LEFT AND CONTINUE ALONG CROWSHAW STREET WHICH BECOMES LYELL STREET, CONTINUE ALONG LYELL STREET TO ITS JUNCTION WITH ALEXANDRA STREET, AT THIS JUNCTION TURN LEFT AND CONTINUE ALONG ALEXANDRA STREET TO THE ALEXANDRA STREET TERMINAL POINT, FROM THE TERMINAL POINT RETURN ALONG ALEXANDRA STREET TO ITS JUNCTION WITH LYELL STREET, AT THIS JUNCTION TURN LEFT AND CONTINUE ALONG LYELL STREET TO ITS JUNCTION WITH KING STREET, AT THIS JUNCTION TURN RIGHT AND CONTINUE ALONG KING STREET WHICH BECOMES POORT ROAD, CONTINUE ALONG POORT ROAD, WHICH BECOMES HARRISMITH ROAD (R103), CONTINUE ALONG HARRISMITH ROAD (R103) TO ITS JUNCTION WITH THE N3, AT THIS JUNCTION BEAR LEFT AND CONTINUE ALONG THE N3 BEARING LEFT INTO MCKECHNIE STREET HARRISMITH (MAGISTERIAL DISTRICT OF HARRISMITH), CONTINUE ALONG MCKECHNIE STREET BEARING LEFT INTO THE HARRISMITH TERMINAL POINT, FROM THE HARRISMITH POINT RETURN ALONG MCKECHNIE STREET BEARING LEFT INTO THE N3, CONTINUE ALONG THE N3 TO ITS JUNCTION WITH THE R103 AT THE BALFOUR INTERCHANGE, AT THIS JUNCTION BEAR LEFT AND CONTINUE ALONG THE R103 TO ITS JUNCTION WITH THE R 23, AT THIS JUNCTION TURN LEFT AND CONTINUE ALONG THE R103 TO ITS JUNCTION WITH THE N3 AT THE OLD BARN INTERCHANGE, AT THIS JUNCTION BEAR RIGHT ONTO THE N3 AND CONTINUE ALONG THE N3 TO ITS JUNCTION WITH THE M2, AT THIS JUNCTION BEAR LEFT AND CONTINUE ALONG THE M2 TO ITS JUNCTION WITH THE BENROSE GLIDE OFF, AT THIS JUNCTION BEAR LEFT AND CONTINUE ALONG THE BENROSE GLIDE OFF TO ITS JUNCTION WITH RUVEN ROAD, AT THIS JUNCTION TURN RIGHT AND CONTINUE ALONG RUVEN ROAD TO ITS JUNCTION WITH THE MAIN REEF ROAD, AT THIS JUNCTION TURN LEFT AND CONTINUE ALONG MAIN REEF ROAD TO ITS JUNCTION WITH WOLHUTER STREET, AT THIS JUNCTION BEAR LEFT AND CONTINUE ALONG WOLHUTER STREET TO ITS JUNCTION WITH END STREET, AT THIS JUNCTION TURN RIGHT AND CONTINUE ALONG END STREET TO ITS JUNCTION WITH SIEMERT ROAD, AT THIS JUNCTION BEAR LEFT AND CONTINUE ALONG SIEMERT ROAD TO ITS JUNCTION WITH MOSELY STREET, AT THIS JUNCTION TURN LEFT AND CONTINUE ALONG MOSELY STREET TO ITS JUNCTION WITH END STREET, AT THIS JUNCTION TURN RIGHT AND CONTINUE ALONG END STREET TO ITS JUNCTION WITH JEPPE STREET, AT THIS JUNCTION TURN LEFT AND CONTINUE ALONG JEPPE STREET TO ITS JUNCTION WITH WANDERERS STREET WITH SMIT STREET, AT THIS JUNCTION TURN RIGHT AND CONTINUE ALONG SMIT STREET TO ITS JUNCTION WITH KLEIN STREET, AT THIS JUNCTION TURN RIGHT AND CONTINUE ALONG KLEIN STREET TURNING LEFT INTO THE NOORD STREET TERMINAL POINT, FROM THE NOORD STREET TERMINAL POINT CONTINUE THROUGH THE TERMINAL TO ITS JUNCTION WITH THE TWIST STREET BUS LANE, AT THIS JUNCTION TURN LEFT AND CONTINUE ALONG THE TWIST STREET BUS LANE TO ITS JUNCTION WITH WOLMARANS STREET, AT THIS JUNCTION TURN LEFT AND CONTINUE ALONG WOIMARANS STREET (WHICH BECOMES VILJOEN STREET) CONTINUE ALONG VILJOEN STREET (WHICH BECOMES SMIT STREET), CONTINUE ALONG SMIT STREET TO ITS JUNCTION WITH THE M1 AT THIS JUNCTION TURN RIGHT AND BEAR LEFT ONTO THE M1 AND CONTINUE ALONG THE M1 TO ITS JUNCTION WITH THE SOWETO GLIDE OFF, AT THIS JUNCTION BEAR LEFT AND CONTINUE ALONG THE SOWETO GLIDE OFF TO ITS JUNCTION WITH THE OLD POTCHEFSTROOM ROAD, AT THIS JUNCTION TURN RIGHT AND CONTINUE ALONG THE OLD POTCHEFSTROOM ROAD TO THE BARAGWANATH HOSPITAL TERMINAL POINT SITUATED IN SOWETO TOWNSHIP, JOHANNESBURG IN THE MAGISTERIAL DISTRICT OF JOHANNESBURG. FROM THE BARAGWANATH HOSPITAL TERMINAL POINT WHICH IS SITUATED IN THE MAGISTERIAL DISTRICT OF JOHANNESBURG TURN LEFT AND CONTINUE ALONG THE OLD POTCHEFSTROOM ROAD TO ITS JUNCTION WITH ROODEPOORT ROAD, AT THIS JUNCTION TURN RIGHT AND CONTINUE ALONG ROODEPOORT ROAD BEARING LEFT INTO IKWEZI DRIVE, CONTINUE ALONG IKWEZI DRIVE WHICH BECOMES DOBSONVILLE ROAD, CONTINUE ALONG DOBSONVILLE ROAD TO ITS JUNCTION WITH MAIN REEF ROAD (R41) AT THIS JUNCTION TURN LEFT AND CONTINUE ALONG MAIN REEF ROAD (R41) WHICH BECOMES RANDFONTEIN ROAD, CONTINUE ALONG RANDFONTEIN ROAD TURNING RIGHT INTO THE TERMINAL POINT SITUATED IN FRONT OF ROBINSONS EATING HOUSE, IN RANDFONTEIN WHICH IS SITUATED IN THE MAGISTERIAL DISTRICT OF RANDFONTEIN .

ALTERNATIVELY ROUTES TO BE PRESCRIBED BY THE RELEVANT LOCAL AUTHORITY.

SUBJECT TO THE CONDITION THAT NO INTERMEDIATE PASSENGERS BE PICKED UP OR SET DOWN BETWEEN BARAGWANATH AND LERATONG HOSPITAL ON BOTH THE FORWARD AND RETURN JOURNEY. BOTH POINTS INCLUSIVE



transport

Department:
Transport
Province of KwaZulu-Natal

GAZETTE

LGKZNG39-2019-JAN

REGION: ALL

RETURN JOURNEY

FROM THE TERMINAL POINT SITUATED IN FRONT OF ROBINSONS EATING HOUSE IN RANDFONTEIN WHICH IS SITUATED IN THE MAGISTERIAL DISTRICT OF RANDFONTEIN TURN LEFT INTO RANDFONTEIN ROAD AND CONTINUE ALONG RANDFONTEIN ROAD WHICH BECOMES MAIN REEF ROAD (R41) CONTINUE ALONG MAIN REEF ROAD TO ITS JUNCTION WITH DOBSONVILLE ROAD, AT THIS JUNCTION TURN RIGHT AND CONTINUE ALONG DOBSONVILLE ROAD, BEARING LEFT INTO IKWEZI DRIVE, CONTINUE ALONG IKWEZI DRIVE WHICH BECOMES ROODEPOORT ROAD, CONTINUE ALONG ROODEPOORT ROAD TO ITS JUNCTION WITH THE OLD POTCHEFSTROOM ROAD AT THIS JUNCTION TURN LEFT AND CONTINUE ALONG THE OLD POTCHEFSTROOM ROAD BEARING LEFT INTO THE BARAGWANATH HOSPITAL TERMINAL POINT, SITUATED IN SOWETO TOWNSHIP, JOHANNESBURG IN THE MAGISTERIAL DISTRICT OF JOHANNESBURG, FROM THE BARAGWANATH HOSPITAL TERMINAL POINT WHICH IS SITUATED IN THE MAGISTERIAL DISTRICT OF JOHANNESBURG, TURN RIGHT AND CONTINUE ALONG THE OLD POTCHEFSTROOM ROAD TO ITS JUNCTION WITH THE M1, AT THIS JUNCTION TURN LEFT AND CONTINUE ALONG THE M1 TO ITS JUNCTION WITH THE BRAAMFONTEIN GLIDE OFF, AT THIS JUNCTION BEAR LEFT AND CONTINUE ALONG THE BRAAMFONTEIN GLIDE OFF TO ITS JUNCTION WITH SMIT STREET, AT THIS JUNCTION TURN LEFT AND CONTINUE ALONG SMIT STREET TO ITS JUNCTION WITH KLEIN STREET, AT THIS JUNCTION TURN RIGHT AND CONTINUE ALONG KLEIN STREET TERMINAL POINT CONTINUE THROUGH THE TERMINAL POINT TO ITS JUNCTION WITH THE TWIST STREET BUS LANE AT THIS JUNCTION TURN RIGHT AND CONTINUE ALONG TWIST STREET BUS LANE TO ITS JUNCTION WITH PLEIN STREET, TO ITS JUNCTION WITH EDITH CAVELL STREET, AT THIS JUNCTION TURN LEFT AND CONTINUE ALONG EDITH CAVELL STREET TO ITS JUNCTION WITH BREE STREET, AT THIS JUNCTION TURN LEFT AND CONTINUE ALONG BREE STREET TO ITS JUNCTION WITH END STREET, AT THIS JUNCTION TURN LEFT AND CONTINUE ALONG END STREET TO ITS JUNCTION WITH ROCKEY STREET, AT THIS JUNCTION TURN RIGHT AND CONTINUE ALONG ROCKEY STREET TO ITS JUNCTION WITH VAN BEEK STREET, AT THIS JUNCTION TURN RIGHT AND CONTINUE ALONG VAN BEEK STREET TO ITS JUNCTION WITH BEACON ROAD, AT THIS JUNCTION TURN LEFT AND CONTINUE ALONG BEACON ROAD TO ITS JUNCTION WITH PAGE AND SHORE STREET, AT THIS JUNCTION TURN RIGHT AND CONTINUE ALONG PAGE STREET TO ITS JUNCTION WITH MARKET STREET, AT THIS JUNCTION TURN LEFT AND CONTINUE ALONG MARKET STREET TO ITS JUNCTION WITH BETTY STREET, AT THIS JUNCTION TURN RIGHT AND CONTINUE ALONG BETTY STREET TO ITS JUNCTION WITH WOLHUTER STREET, AT THIS JUNCTION BEAR LEFT INTO MAIN REEF ROAD AND CONTINUE ALONG MAIN ROAD TO ITS JUNCTION WITH M2, AT THIS JUNCTION TURN RIGHT AND CONTINUE ALONG THE M2 TO ITS JUNCTION WITH THE N3 GLIDE OFF, AT THIS JUNCTION BEAR LEFT ONTO THE N3 AND CONTINUE ALONG THE N3 TO ITS JUNCTION WITH THE R103 AT THE OLD BARN INTERCHANGE, AT THIS JUNCTION TURN LEFT AND CONTINUE ALONG THE R103, TO ITS JUNCTION WITH ROAD 23, AT THIS JUNCTION WITH THE N3 AT THE BALFOUR INTERCHANGE, AT THIS JUNCTION BEAR RIGHT AND CONTINUE ALONG THE N3 TO ITS JUNCTION WITH MCKECHNIE STREET HARRISMITH (MAGISTERIAL DISTRICT OF HARRISMITH) AT THIS JUNCTION TURN RIGHT AND CONTINUE ALONG MCKECHNIE STREET BEARING LEFT INTO THE HARRISMITH TERMINAL POINT, FROM THE HARRISMITH TERMINAL POINT RETURN ALONG MCKECHNIE STREET AND BEAR LEFT ONTO THE N3 CONTINUE ALONG THE N3 TO ITS JUNCTION WITH R103 AT THIS JUNCTION BEAR LEFT AND CONTINUE ALONG THE R103 WHICH BECOMES POORT ROAD, CONTINUE ALONG POORT ROAD WHICH BECOMES KING STREET CONTINUE ALONG KING STREET TO ITS JUNCTION WITH LYELL STREET AT THIS JUNCTION TURN LEFT AND CONTINUE ALONG LYELL STREET TO ITS JUNCTION WITH ALEXANDRA STREET AT THIS JUNCTION TURN RIGHT AND CONTINUE ALONG ALEXANDRA STREET TO THE ALEXANDRA STREET TERMINAL POINT, FROM THE ALEXANDRA STREET TERMINAL POINT RETURN ALONG ALEXANDRA STREET TO ITS JUNCTION WITH LYELL STREET, AT THIS JUNCTION TURN RIGHT AND CONTINUE ALONG LYELL STREET WHICH BECOMES CROWSHAW STREET, CONTINUE ALONG CROWSHAW STREET TO ITS JUNCTION WITH ALFRED STREET AT THIS JUNCTION TURN RIGHT AND CONTINUE ALONG ALFRED STREET TO ITS JUNCTION WITH ILLING ROAD, AT THIS JUNCTION TURN LEFT AND CONTINUE ALONG ILLING ROAD TO ITS JUNCTION WITH NEWCASTLE ROAD, AT THIS JUNCTION TURN LEFT AND CONTINUE ALONG WILLIS ROAD TO ITS JUNCTION WITH NEWCASTLE ROAD, AT THIS JUNCTION TURN RIGHT AND CONTINUE ALONG NEWCASTLE ROAD WHICH BECOMES ROAD 1 CONTINUE ALONG ROAD 1 TO ITS JUNCTION WITH ROAD 32 AT THIS JUNCTION TURN RIGHT AND CONTINUE ALONG ROAD 32 TO ITS JUNCTION WITH ROAD 538, AT THIS JUNCTION TURN RIGHT AND CONTINUE ALONG ROAD 538 WHICH ON ENTERING EZAKHENI BECOMES AN UNNAMED ROAD CONTINUE ALONG THIS UNNAMED ROAD TO ITS JUNCTION WITH AN UNNAMED ROAD AT THIS JUNCTION TURN LEFT AND CONTINUE ALONG THIS UNNAMED ROAD TO ITS JUNCTION WITH AN UNNAMED ROAD TO THE TERMINAL POINT SITUATED ON AN UNNAMED ROAD IN SECTION D. EZAKHENI TOWNSHIP (MAGISTERIAL DISTRICT OF KLIPRIVER)

ALTERNATIVELY ROUTES TO BE PRESCRIBED BY THE RELEVANT LOCAL AUTHORITY.

SUBJECT TO THE CONDITION THAT NO INTERMEDIATE PASSENGERS BE PICKED UP OR SET DOWN BETWEEN BARAGWANATH AND LERATONG HOSPITAL ON BOTH THE FORWARD AND RETURN JOURNEY. BOTH POINTS INCLUSIVE



transport

Department:
Transport
Province of KwaZulu-Natal

GAZETTE

LGKZNG39-2019-JAN

REGION: ALL

ROUTE 6(B)

PASSENGERS AND PERSONAL EFFECTS:

FROM: EZAKHENI TO BARAGWANATH HOSPITAL / RANDFONTEIN AND RETURN

ROUTE DESCRIPTION

FROM THE EZAKHENI SECTION D TERMINAL POINT SITUATED ON UNNAMED ROAD IN EZAKHENI TOWNSHIP CONTINUE ALONG THIS UNNAMED ROAD TO ITS JUNCTION WITH AN UNNAMED ROAD, AT THIS JUNCTION TURN LEFT AND CONTINUE ALONG THIS UNNAMED ROAD TO ITS JUNCTION WITH AN UNNAMED ROAD, AT THIS JUNCTION TURN RIGHT AND CONTINUE ALONG THIS UNNAMED ROAD WHICH ON LEAVING EZAKHENI TOWNSHIP BECOMES ROAD 538, CONTINUE ALONG ROAD 538 TO ITS JUNCTION WITH ROAD 32, AT THIS JUNCTION TURN LEFT AND CONTINUE ALONG ROAD 32 TO ITS JUNCTION WITH ROAD 1 AT THIS JUNCTION TURN LEFT AND CONTINUE ALONG ROAD 1 WHICH BECOMES NEWCASTLE ROAD, CONTINUE ALONG NEWCASTLE ROAD TO ITS JUNCTION WITH WILLIS ROAD, AT THIS JUNCTION TURN LEFT AND CONTINUE ALONG WILLIS ROAD TO ITS JUNCTION WITH ILLING ROAD, AT THIS JUNCTION TURN RIGHT AND CONTINUE ALONG ILLING ROAD TO ITS JUNCTION WITH ALFRED STREET AT THIS JUNCTION TURN RIGHT AND CONTINUE ALONG ALFRED STREET TO ITS JUNCTION WITH CROWSHAW STREET, AT THIS JUNCTION TURN LEFT AND CONTINUE ALONG CROWSHAW STREET WHICH BECOMES LYELL STREET, CONTINUE ALONG LYELL STREET TO ITS JUNCTION WITH ALEXANDRA STREET, AT THIS JUNCTION TURN LEFT AND CONTINUE ALONG ALEXANDRA STREET TO THE ALEXANDRA STREET TERMINAL POINT, FROM THE TERMINAL POINT RETURN ALONG ALEXANDRA STREET TO ITS JUNCTION WITH LYELL STREET, AT THIS JUNCTION TURN LEFT AND CONTINUE ALONG LYELL STREET TO ITS JUNCTION WITH KING STREET AT THIS JUNCTION TURN RIGHT AND CONTINUE ALONG KING STREET WHICH BECOMES POORT ROAD CONTINUE ALONG POORT ROAD, WHICH BECOMES HARRISMITH ROAD (R103), CONTINUE ALONG HARRISMITH ROAD (R103) TO ITS JUNCTION WITH THE N3, AT THIS JUNCTION BEAR LEFT AND CONTINUE ALONG THE N3 BEARING LEFT INTO MCKECHNIE STREET HARRISMITH (MAGISTERIAL DISTRICT OF HARRISMITH) CONTINUE ALONG L MCKECHNIE STREET BEARING LEFT INTO THE HARRISMITH TERMINAL POINT, FROM THE HARRISMITH TERMINAL POINT RETURN ALONG MCKECHNIE STREET BEARING LEFT INTO THE N3, CONTINUE ALONG THE N3 TO ITS JUNCTION WITH THE R103 AT THE BALFOUR INTERCHANGE. AT THIS JUNCTION BEAR LEFT AND CONTINUE ALONG THE R103 TO ITS JUNCTION WITH THE R23, AT THIS JUNCTION TURN LEFT AND CONTINUE ALONG THE R103 TO ITS JUNCTION WITH THE N3 AT THE OLD BARN INTERCHANGE, AT THIS JUNCTION BEAR RIGHT ONTO THE N3 AND CONTINUE ALONG THE N3 TO ITS JUNCTION WITH THE M2, AT THIS JUNCTION BEAR LEFT AND CONTINUE ALONG THE M2 TO ITS JUNCTION WITH THE BENROSE GLIDE OFF, AT THIS JUNCTION BEAR LEFT AND CONTINUE ALONG THE BENROSE GLIDE OFF TO ITS JUNCTION WITH RUVEN ROAD, AT THIS JUNCTION TURN RIGHT AND CONTINUE ALONG RUVEN ROAD TO ITS JUNCTION WITH THE MAIN REEF ROAD, AT THIS JUNCTION TURN LEFT AND CONTINUE ALONG MAIN REEF ROAD TO ITS JUNCTION WITH WOLHUTER STREET, AT THIS JUNCTION BEAR LEFT AND CONTINUE ALONG WOLHUTER STREET TO ITS JUNCTION WITH END STREET, AT THIS JUNCTION TURN RIGHT AND CONTINUE ALONG END STREET TO ITS JUNCTION WITH SIEMERT ROAD, AT THIS JUNCTION BEAR RIGHT AND CONTINUE ALONG SIEMERT ROAD TO ITS JUNCTION WITH MOSELEY STREET, AT THIS JUNCTION TURN LEFT AND CONTINUE ALONG MOSELEY STREET TO ITS JUNCTION WITH END STREET, AT THIS JUNCTION TURN RIGHT AND CONTINUE ALONG END STREET TO ITS JUNCTION WITH JEPPE STREET, AT THIS JUNCTION TURN LEFT AND CONTINUE ALONG JEPPE STREET TO ITS JUNCTION WITH WANDERERS STREET, AT THIS JUNCTION TURN RIGHT AND CONTINUE ALONG WANDERERS STREET, TO ITS JUNCTION WITH SMIT STREET, AT THIS JUNCTION TURN RIGHT AND CONTINUE ALONG SMIT STREET TO ITS JUNCTION WITH KLEIN STREET, AT THIS JUNCTION TURN RIGHT AND CONTINUE ALONG KLEIN STREET TURNING LEFT INTO THE NOORD STREET TERMINAL POINT, FROM THE NOORD STREET TERMINAL POINT CONTINUE THROUGH THE TERMINAL TO ITS JUNCTION WITH THE TWIST STREET BUS LANE, AT THIS JUNCTION TURN LEFT AND CONTINUE ALONG THE TWIST STREET BUS LANE TO ITS JUNCTION WITH WOLMARANS STREET, AT THIS JUNCTION TURN LEFT CONTINUE ALONG WOLMARANS STREET (WHICH BECOMES VILJOEN STREET) CONTINUE ALONG VILJOEN STREET (WHICH BECOMES SMIT STREET) CONTINUE ALONG SMIT STREET TO ITS JUNCTION WITH THE M1 AT THIS JUNCTION TURN RIGHT AND BEAR LEFT ONTO THE M1 AND CONTINUE ALONG THE M1 TO ITS JUNCTION WITH THE SOWETO GLIDE OFF, AT THIS JUNCTION BEAR LEFT AND CONTINUE ALONG THE SOWETO GLIDE OFF, TO ITS JUNCTION WITH THE OLD POTCHEFSTROOM ROAD, AT THIS JUNCTION TURN RIGHT AND CONTINUE ALONG THE OLD POTCHEFSTROOM ROAD TO THE BARAGWANATH HOSPITAL TERMINAL POINT SITUATED IN SOWETO TOWNSHIP, JOHANNESBURG IN THE MAGISTERIAL DISTRICT OF JOHANNESBURG, FROM THE BARAGWANATH HOSPITAL TERMINAL POINT WHICH IS SITUATED IN THE MAGISTERIAL DISTRICT OF JOHANNESBURG TURN RIGHT AND CONTINUE ALONG THE OLD POTCHEFSTROOM ROAD TO ITS JUNCTION WITH RIFLE RAND ROAD, AT THIS JUNCTION TURN LEFT AND CONTINUE ALONG RIFLE RANGE ROAD AND CONTINUE ALONG BARAGWANATH ROAD TO ITS JUNCTION WITH MAIN REEF ROAD (R41) AT THIS JUNCTION TURN LEFT AND CONTINUE ALONG MAIN REEF ROAD (R41) WHICH BECOMES RANDFONTEIN ROAD, CONTINUE ALONG RANDFONTEIN ROAD TURNING RIGHT INTO THE TERMINAL POINT SITUATED IN FRONT OF ROBINSONS EATING HOUSE IN RANDFONTEIN WHICH IS SITUATED IN



transport

Department:
Transport
Province of KwaZulu-Natal

GAZETTE

LGKZNG39-2019-JAN

REGION: ALL

THE MAGISTERIAL DISTRICT OF RANDFONTEIN.

ALTERNATIVELY ROUTE TO BE PRESCRIBED BY THE RELEVANT AUTHORITY
SUBJECT TO THE CONDITION THAT NO INTERMEDIATE PASSENGERS BE PICKED UP OR SET DOWN
BETWEEN BARAGWANATH AND LERATONG HOSPITAL ON BOTH FORWARD AND RETURN JOURNEY,
BOTH POINTS INCLUSIVE.

RETURN JOURNEY

FROM THE TERMINAL POINT SITUATED IN FRONT OF ROBINSONS EATING HOUSE IN RANDFONTEIN
WHICH IS SITUATED IN THE MAGISTERIAL DISTRICT RANDFONTEIN TURN LEFT INTO RANDFONTEIN
ROAD AND CONTINUE ALONG RANDFONTEIN ROAD WHICH BECOMES MAIN REEF ROAD (R41)
CONTINUE ALONG MAIN REEF ROAD TO ITS JUNCTION WITH BARAGWANATH ROAD AT THIS JUNCTION
TURN RIGHT AND CONTINUE ALONG BARAGWANATH ROAD TO THE JUNCTION WITH RIFLE RANGE
ROAD, AT THIS JUNCTION TURN RIGHT AND CONTINUE ALONG RIFLE RANGE ROAD TO ITS JUNCTION
WITH THE OLD POTCHEFSTROOM ROAD AT THIS JUNCTION TURN RIGHT AND CONTINUE ALONG THE
OLD POTCHEFSTROOM ROAD BEARING RIGHT INTO THE BARAGWANATH HOSPITAL TERMINAL POINT,
SITUATED IN SOWETO TOWNSHIP, JOHANNESBURG IN THE MAGISTERIAL DISTRICT OF
JOHANNESBURG, FROM THE BARAGWANATH HOSPITAL TERMINAL POINT WHICH IS SITUATED IN THE
MAGISTERIAL DISTRICT OF JOHANNESBURG, TURN RIGHT AND CONTINUE ALONG THE OLD
POTCHEFSTROOM ROAD TO ITS JUNCTION WITH THE M1, AT THIS JUNCTION TURN LEFT AND
CONTINUE ALONG THE M1 TO ITS JUNCTION WITH THE BRAAMFONTEIN GLIDE OFF, AT THIS JUNCTION
BEAR LEFT AND CONTINUE ALONG THE BRAAMFONTEIN GLIDE OFF TO ITS JUNCTION WITH SMIT
STREET TO ITS JUNCTION WITH KLEIN STREET AT THIS JUNCTION TURN RIGHT AND CONTINUE
ALONG KLEIN STREET BEARING LEFT INTO THE NOORD STREET TERMINAL POINT CONTINUE
THROUGH THE TERMINAL POINT TO ITS JUNCTION WITH TWIST STREET BUS LANE, AT THIS JUNCTION
TURN RIGHT AND CONTINUE ALONG TWIST STREET BUS LANE, TO ITS JUNCTION WITH PLEIN STREET,
AT THIS JUNCTION TURN RIGHT AND CONTINUE ALONG PLEIN TO ITS JUNCTION WITH EDITH CAVELL
STREET, AT THIS JUNCTION TURN LEFT AND CONTINUE ALONG EDITH CAVELL STREET TO ITS
JUNCTION WITH BREE STREET, AT THIS JUNCTION TURN LEFT AND CONTINUE ALONG BREE STREET
TO ITS JUNCTION WITH END STREET, AT THIS JUNCTION TURN LEFT AND CONTINUE ALONG END
STREET TO ITS JUNCTION WITH ROCKEY STREET, AT THIS JUNCTION TURN RIGHT AND CONTINUE
ALONG ROCKEY STREET TO ITS JUNCTION WITH VAN BEEK STREET, AT THIS JUNCTION TURN RIGHT
AND CONTINUE ALONG VAN BEEK STREET TO ITS JUNCTION WITH BEACON ROAD, AT THIS JUNCTION
TURN LEFT AND CONTINUE ALONG BEACON ROAD TO ITS JUNCTION WITH PAGE AND SHORE STREET,
AT THIS JUNCTION TURN RIGHT AND CONTINUE ALONG PAGE STREET TO ITS JUNCTION WITH
MARKET STREET, AT THIS JUNCTION TURN LEFT AND CONTINUE ALONG MARKET STREET TO ITS
JUNCTION WITH BETTY STREET, AT THIS JUNCTION TURN RIGHT AND CONTINUE ALONG BETTY
STREET TO ITS JUNCTION WITH WOLHUTER STREET, AT THIS JUNCTION BEAR LEFT INTO MAIN REEF
ROAD AND CONTINUE ALONG MAIN REEF ROAD TO ITS JUNCTION WITH M2, AT THIS JUNCTION TURN
RIGHT AND CONTINUE ALONG THE M2 TO ITS JUNCTION WITH THE N3 GLIDE OFF, AT THIS JUNCTION
BEAR LEFT ONTO THE N3 AND CONTINUE ALONG THE N3 TO ITS JUNCTION WITH THE R103 AT THE
OLD BARAGWANATH INTERCHANGE, AT THIS JUNCTION TURN LEFT AND CONTINUE ALONG THE R103
TO ITS JUNCTION WITH ROAD 23, AT THIS JUNCTION TURN RIGHT AND CONTINUE ALONG THE R103,
TO ITS JUNCTION WITH THE N3 AT THE BALFOUR INTERCHANGE, AT THIS JUNCTION BEAR RIGHT AND
CONTINUE ALONG THE N3 TO ITS JUNCTION WITH MCKECHNIE STREET HARRISMITH (MAGISTERIAL
DISTRICT OF HARRISMITH), AT THIS JUNCTION TURN RIGHT AND CONTINUE ALONG MCKECHNIE
STREET BEARING LEFT INTO THE HARRISMITH TERMINAL POINT, FROM THE HARRISMITH TERMINAL
POINT RETURN ALONG MCKECHNIE STREET AND BEAR LEFT ONTO THE N3 CONTINUE ALONG THE N3
TO ITS JUNCTION WITH R103, AT THIS JUNCTION BEAR LEFT AND CONTINUE ALONG THE R103 WHICH
BECOMES POORT ROAD CONTINUE ALONG POORT ROAD WHICH BECOMES KING STREET, CONTINUE
ALONG KING STREET TO ITS JUNCTION WITH LYELL STREET AT THIS JUNCTION TURN LEFT AND
CONTINUE ALONG LYELL STREET TO ITS JUNCTION WITH ALEXANDRA STREET, AT THIS JUNCTION
TURN RIGHT AND CONTINUE ALONG ALEXANDRA STREET TO BALFOUR INTERCHANGE, AT THIS
JUNCTION BEAR RIGHT AND CONTINUE ALONG THE N3 TO ITS JUNCTION WITH MCKECHNIE STREET
HARRISMITH (MAGISTERIAL DISTRICT OF HARRISMITH) AT THIS JUNCTION TURN RIGHT AND
CONTINUE ALONG MCKECHNIE STREET BEARING LEFT INTO THE HARRISMITH TERMINAL POINT,
FROM THE HARRISMITH TERMINAL POINT RETURN ALONG MCKECHNIE STREET AND BEAR LEFT ONTO
THE N3 CONTINUE ALONG THE N3 TO ITS JUNCTION WITH R 103 AT THIS JUNCTION BEAR LEFT AND
CONTINUE ALONG THE R103 WHICH BECOMES POORT ROAD CONTINUE ALONG POORT ROAD WHICH
BECOMES KING STREET, CONTINUE ALONG KING STREET TO ITS JUNCTION WITH LYELL STREET, AT
THIS JUNCTION TURN LEFT AND CONTINUE ALONG LYELL STREET TO ITS JUNCTION WITH
ALEXANDRA STREET, AT THIS JUNCTION TURN RIGHT AND CONTINUE ALONG ALEXANDRA STREET TO
THE ALEXANDRA STREET TERMINAL POINT FROM THE ALEXANDRA STREET TERMINAL POINT RETURN
ALONG ALEXANDRA STREET TO ITS JUNCTION WITH LYELL STREET, AT THIS JUNCTION TURN RIGHT
AND CONTINUE ALONG LYELL STREET WHICH BECOMES CROWSHAW STREET CONTINUE ALONG
CROWSHAW STREET TO ITS JUNCTION WITH ALFRED STREET, AT THIS JUNCTION TURN RIGHT AND

**transport**

Department:
Transport
Province of KwaZulu-Natal

GAZETTE**LGKZNG39-2019-JAN****REGION: ALL**

CONTINUE ALONG ALFRED STREET TO ITS JUNCTION WITH ILLING ROAD, AT THIS JUNCTION TURN LEFT AND CONTINUE ALONG ILLING ROAD TO ITS JUNCTION WITH WILLIS ROAD AT THIS JUNCTION TURN LEFT AND CONTINUE ALONG WILLIS ROAD TO ITS JUNCTION WITH NEWCASTLE ROAD, AT THIS JUNCTION TURN RIGHT AND CONTINUE ALONG NEWCASTLE ROAD WHICH BECOMES ROAD 1 AND CONTINUE ALONG ROAD 1 TO ITS JUNCTION WITH ROAD 32, AT THIS JUNCTION TURN RIGHT AND CONTINUE ALONG ROAD 32 TO ITS JUNCTION WITH ROAD 538, AT THIS JUNCTION TURN RIGHT AND CONTINUE ALONG ROAD 538 WHICH ON ENTERING EZAKHENI BECOMES AN UNNAMED ROAD CONTINUE ALONG THIS UNNAMED ROAD TO ITS JUNCTION WITH AN UNNAMED ROAD, AT THIS JUNCTION TURN LEFT AND CONTINUE ALONG THIS UNNAMED ROAD TO ITS JUNCTION WITH AN UNNAMED ROAD, AT THIS JUNCTION TURN RIGHT AND CONTINUE ALONG THIS UNNAMED ROAD TO THE TERMINAL POINT SITUATED ON AN UNNAMED ROAD IN SECTION D EZAKHENI TOWNSHIP (MAGISTERIAL DISTRICT OF KLIPRIVER).

ALTERNATIVELY ROUTES TO BE PRESCRIBED BY THE RELEVANT LOCAL AUTHORITY.

SUBJECT TO THE CONDITION THAT NO INTERMEDIATE PASSENGERS BE PICKED UP OR SET DOWN BETWEEN BARAGWANATH AND LERATONG HOSPITAL ON BOTH THE FORWARD AND RETURN JOURNEY. BOTH POINTS INCLUSIVE.



transport

Department:
Transport
Province of KwaZulu-Natal

GAZETTE

LGKZNG39-2019-JAN

REGION: ALL

1) Application Number: APP0103857	2) Gazette Number: LGKZNG39-2019-JAN
3) Applicant: <input type="checkbox"/> EAGLE LINER TRANSPORT (PTY) LTD ID NO. 2016/417570/07 Association: NOT AVAILABLE	4) Applicant Address: PO BOX 4183 WILLOWTON PIETERMARITZBURG 3200
5) Existing Licence Holder: LINEREAGLE CC LINEREAGLE CC ID NO. 9600030723	6) Existing Licence Holder Address: 231 ROYSTON ROAD PIETERMARITZBURG 3201 3201
7) Type of application: NORMAL TRANSFER AND CONVERSION	8) Operating Licence Number: 1289742
9) Vehicle Type: BUS	10) 1 X 70 (SEATED) + 0 (STANDING)
11) Region: UMGUNGUNDLOVU	
12.1	<p>ANNEXURE A1 ROUTE THE CONVEYANCE OF PASSENGERS AND THEIR PERSONAL EFFECTS: FORWARD JOURNEY FROM THE CENTENARY ROAD TERMINAL POINT SITUATED IN CENTENARY ROAD DURBAN IN THE MAGISTERIAL DISTRICT OF DURBAN VIA PIETERMARITZBURG (MAGISTERIAL DISTRICT OF PIETERMARITZBURG) VIA HARRISMITH (MAGISTERIAL DISTRICT OF HARRISMITH), VIA BARAGWANATH HOSPITAL TERMINAL POINT SITUATED IN SOWETO TOWNSHIP JOHANNESBURG IN THE MAGISTERIAL DISTRICT OF JOHANNESBURG TO THE TERMINAL POINT SITUATED IN FRONT OF ROBINSONS EATING HOUSE IN RANDFONTEIN WHICH IS SITUATED IN THE MAGISTERIAL DISTRICT OF RANDFONTEIN. FROM THE CENTENARY ROAD TERMINAL POINT CONTINUE ALONG CENTENARY ROAD BEARING LEFT INTO MARKET ROAD CONTINUE ALONG MARKET ROAD TO ITS JUNCTION WITH LEOPOLD STREET AND CANNONGATE ROAD, AT THIS JUNCTION TURN RIGHT AND CONTINUE ALONG CANNONGATE ROAD BEARING RIGHT INTO THE WESTERN FREEWAY, AND CONTINUE ALONG THE WESTERN FREEWAY WHICH BECOMES THE N3 CONTINUE ALONG THE N3 TO ITS JUNCTION TO THE NEW GERMANY \ SARNIA OFF RAMP, AT THIS JUNCTION BEAR LEFT AND CONTINUE ALONG THE OFF RAMP TO ITS JUNCTION WITH STAPLETON ROAD AT THIS JUNCTION TURN RIGHT AND CONTINUE ALONG STAPLETON ROAD MAGISTERIAL DISTRICT OF PINETOWN) TO ITS JUNCTION WITH OLD MAIN ROAD, AT THIS JUNCTION TURN LEFT AND CONTINUE ALONG OLD MAIN ROAD TO ITS JUNCTION WITH RICHMOND ROAD, AT THIS JUNCTION BEAR LEFT AND CONTINUE ALONG RICHMOND ROAD TO ITS JUNCTION WITH R613 ON-RAMP AT THIS JUNCTION TURN RIGHT ONTO THE R613 ON-RAMP AND CONTINUE ONTO THE R613 TO ITS JUNCTION WITH N3 CONTINUE ALONG N3 TO ITS JUNCTION WITH THE ORTHMANN ROAD OFF RAMP (MAGISTERIAL DISTRICT OF PIETERMARITZBURG) AT THIS JUNCTION TURN LEFT AND CONTINUE ALONG THE OHRTMANN ROAD OFF RAMP TO ITS JUNCTION WITH OHRTMANN ROAD AT THIS JUNCTION TURN LEFT AND CONTINUE ALONG OHRTMANN ROAD TO ITS JUNCTION WITH ECHO ROAD AT THIS JUNCTION TURN RIGHT AND CONTINUE ALONG ECHO ROAD WHICH BECOMES EAST STREET CONTINUE ALONG EAST STREET TO ITS JUNCTION WITH PIETERMARITZ STREET AT THIS JUNCTION TURN LEFT AND CONTINUE ALONG PIETERMARITZBURG STREET TO ITS JUNCTION WITH COMMERCIAL ROAD AT THIS JUNCTION TURN LEFT AND CONTINUE ALONG COMMERCIAL ROAD TO ITS JUNCTION WITH LONGMARKET STREET AT THIS JUNCTION TURN LEFT AND CONTINUE ALONG LONGMARKET STREET TO ITS JUNCTION WITH BOSHOF STREET AT THIS JUNCTION TURN LEFT AND CONTINUE ALONG BOSHOF STREET WHICH BECOMES CHATTERTON ROAD CONTINUE ALONG CHATTERTON ROAD BEARING RIGHT AROUND THE TRAFFIC CIRCLE INTO TOWN BUSH ROAD, CONTINUE ALONG TOWN BUSH ROAD TO ITS JUNCTION WITH THE N3 ON RAMP AT THIS JUNCTION BEAR RIGHT AND CONTINUE ALONG THE N3 ON RAMP BEARING LEFT ONTO THE N3, CONTINUE ALONG THE N3 TO ITS JUNCTION WITH THE MOOI RIVER OFF RAMP (MAGISTERIAL DISTRICT OF LIONS RIVER) AT THIS JUNCTION TURN LEFT AND CONTINUE ALONG THE MOOI RIVER OFF RAMP TO ITS JUNCTION WITH THE MAIN MOOI RIVER \ GREYTOWN ROAD (R622), AT THIS JUNCTION TURN LEFT AND CONTINUE ALONG THE MAIN MOOI RIVER \ GREYTOWN ROAD (R622) TO ITS JUNCTION WITH THE MOOI RIVER \ HOWICK ROAD (R103) AT THIS JUNCTION TURN RIGHT AND CONTINUE ALONG THE MOOI RIVER \ HOWICK ROAD (R103) TURNING LEFT INTO THE MOOI RIVER HIGHWAY GARAGE. FROM THE MOOI RIVER HIGHWAY GARAGE TURN RIGHT INTO THE MOOI RIVER \ HOWICK ROAD (R103), AND CONTINUE ALONG THE MOOI RIVER \ HOWICK ROAD (R103) TO ITS</p>



transport

Department:
Transport
Province of KwaZulu-Natal

GAZETTE

LGKZNG39-2019-JAN

REGION: ALL

JUNCTION WITH THE MAIN MOOI RIVER \ GREYTOWN ROAD (R622) AT THIS JUNCTION TURN LEFT AND CONTINUE ALONG THE MAIN MOOI RIVER\GREYTOWN ROAD R622) TO ITS JUNCTION WITH THE N3 ON RAMP AT THIS JUNCTION TURN LEFT AND CONTINUE ALONG THE N3 ON RAMP BEARING LEFT ONTO THE N3, CONTINUE ALONG THE N3 BEARING LEFT INTO MCKECHNIE STREET HARRISMITH (MAGISTERIAL DISTRICT OF HARRISMITH) CONTINUE ALONG MCKECHNIE STREET BEARING LEFT INTO THE HARRISMITH TERMINAL POINT. FROM THE HARRISMITH TERMINAL POINT RETURN ALONG MCKECHNIE STREET BEARING LEFT INTO THE N3, CONTINUE ALONG THE N3 TO ITS JUNCTION WITH THE R103 AT THE BALFOUR INTERCHANGE. AT THIS JUNCTION BEAR LEFT AND CONTINUE ALONG THE R103 TO ITS JUNCTION WITH THE R23, AT THIS JUNCTION TURN LEFT AND CONTINUE ALONG THE R103 TO ITS JUNCTION WITH THE N3 AT THE OLD BARN INTERCHANGE, AT THIS JUNCTION BEAR RIGHT ONTO THE N3 AND CONTINUE ALONG THE N3 TO ITS JUNCTION WITH THE M2 AT THIS JUNCTION BEAR LEFT AND CONTINUE ALONG THE M2 TO ITS JUNCTION WITH THE BENROSE GLIDE OFF, AT THIS JUNCTION BEAR LEFT AND CONTINUE ALONG THE BENROSE GLIDE OFF TO ITS JUNCTION WITH RUVEN ROAD, AT THIS JUNCTION TURN RIGHT AND CONTINUE ALONG RUVEN ROAD TO ITS JUNCTION WITH MAIN REEF ROAD AT THIS JUNCTION TURN LEFT AND CONTINUE ALONG MAIN REEF ROAD TO ITS JUNCTION WITH WOLHUTER STREET, AT THIS JUNCTION BEAR LEFT AND CONTINUE ALONG WOLHUTER STREET TO ITS JUNCTION WITH END STREET, AT THIS JUNCTION TURN RIGHT AND CONTINUE ALONG END STREET TO ITS JUNCTION WITH SIEMERT ROAD, AT THIS JUNCTION BEAR RIGHT AND CONTINUE ALONG SIEMERT ROAD TO ITS JUNCTION WITH MOSELEY STREET, AT THIS JUNCTION TURN LEFT INTO MOSELEY STREET AND CONTINUE ALONG MOSELEY STREET TO ITS JUNCTION WITH END STREET, AT THIS JUNCTION TURN RIGHT AND CONTINUE ALONG END STREET TO ITS JUNCTION WITH JEPPE STREET, AT THIS JUNCTION TURN LEFT INTO JEPPE STREET AND CONTINUE ALONG JEPPE STREET TO ITS JUNCTION WITH WANDERERS STREET, AT THIS JUNCTION TURN RIGHT AND CONTINUE ALONG WANDERERS STREET, TO ITS JUNCTION WITH SMIT STREET, AT THIS JUNCTION TURN RIGHT AND CONTINUE ALONG SMIT STREET TO ITS JUNCTION WITH KLEIN STREET, AT THIS JUNCTION TURN RIGHT AND CONTINUE ALONG KLEIN STREET TURNING LEFT INTO THE NOORD STREET TERMINAL POINT. FROM THEN NOORD STREET TERMINAL POINT CONTINUE THROUGH THE TERMINAL TO ITS JUNCTION WITH THE TWIST STREET BUS LANE AT THIS JUNCTION TURN LEFT AND CONTINUE ALONG THE TWIST STREET BUS LANE TO ITS JUNCTION WITH WOLMARANS STREET AT THIS JUNCTION TURN LEFT AND CONTINUE ALONG WOLMARANS STREET (WHICH BECOMES VILJOEN STREET), CONTINUE ALONG VILJOEN STREET (WHICH BECOMES SMIT STREET) CONTINUE ALONG SMIT STREET TO ITS JUNCTION WITH THE M1, AT THIS JUNCTION TURN RIGHT AND BEAR LEFT ONTO THE M1 AND CONTINUE ALONG THE M1 TO ITS JUNCTION WITH THE SOWETO GLIDE OFF AT THIS JUNCTION TURN RIGHT AND CONTINUE ALONG THE OLD POTCHEFSTROOM ROAD TO THE BARAGWANATH HOSPITAL TERMINAL POINT SITUATED IN SOWETO TOWNSHIP, JOHANNESBURG IN THE MAGISTERIAL DISTRICT OF JOHANNESBURG. FROM THE BARAGWANATH HOSPITAL TERMINAL POINT WHICH IS SITUATED IN THE MAGISTERIAL DISTRICT OF JOHANNESBURG TURN LEFT AND CONTINUE ALONG THE OLD POTCHEFSTROOM ROAD TO ITS JUNCTION WITH ROODEPOORT ROAD, AT THIS JUNCTION TURN RIGHT AND CONTINUE ALONG ROODEPOORT ROAD BEARING LEFT INTO IKWEZI DRIVE CONTINUE ALONG IKWEZI DRIVE WHICH BECOMES DOBSONVILLE ROAD, CONTINUE ALONG DOBSONVILLE ROAD TO ITS JUNCTION WITH MAIN REEF ROAD (R41) AT THIS JUNCTION TURN LEFT AND CONTINUE ALONG MAIN REEF ROAD (R41) WHICH BECOMES RANDFONTEIN ROAD, CONTINUE ALONG RANDFONTEIN ROAD TURNING RIGHT INTO THE TERMINAL POINT SITUATED IN FRONT OF ROBINSONS EATING HOUSE, IN RANDFONTEIN WHICH IS SITUATED IN THE MAGISTERIAL DISTRICT OF RANDFONTEIN.

ALTERNATIVELY ROUTES TO BE PRESCRIBED BY THE RELEVANT LOCAL AUTHORITY.

ROUTE

THE CONVEYANCE OF PASSENGERS AND THEIR PERSONAL EFFECTS:

RETURN JOURNEY

FROM THE TERMINAL POINT SITUATED IN FRONT OF ROBINSONS EATING HOUSE IN RANDFONTEIN WHICH IS SITUATED IN THE MAGISTERIAL DISTRICT OF RANDFONTEIN TURN LEFT INTO RANDFONTEIN ROAD AND CONTINUE ALONG RANDFONTEIN ROAD WHICH BECOMES MAIN REEF ROAD R41) CONTINUE ALONG MAIN REEF ROAD TO ITS JUNCTION WITH DOBSONVILLE ROAD, AT THIS JUNCTION TURN RIGHT AND CONTINUE ALONG DOBSONVILLE ROAD, BEARING LEFT INTO IKWEZI DRIVE, CONTINUE ALONG IKWEZI DRIVE WHICH BECOMES ROODEPOORT ROAD, CONTINUE ALONG ROODEPOORT ROAD TO ITS JUNCTION WITH THE OLD POTCHEFSTROOM ROAD AT THIS JUNCTION TURN LEFT AND CONTINUE ALONG THE OLD POTCHEFSTROOM ROAD BEARING LEFT INTO THE BARAGWANATH HOSPITAL TERMINAL POINT, SITUATED IN SOWETO TOWNSHIP, JOHANNESBURG IN THE MAGISTERIAL DISTRICT OF JOHANNESBURG.

FROM THE BARAGWANATH HOSPITAL TERMINAL POINT SITUATED IN SOWETO TOWNSHIP JOHANNESBURG, CONTINUE ALONG THE OLD POTCHEFSTROOM ROAD TO ITS JUNCTION WITH THE M1, AT THIS JUNCTION TURN LEFT AND CONTINUE ALONG M1 TO ITS JUNCTION WITH THE BRAAMFONTEIN GLIDE OFF, AT THIS JUNCTION BEAR LEFT AND CONTINUE ALONG THE BRAAMFONTEIN GLIDE OFF TO ITS JUNCTION WITH SMIT STREET AT THIS JUNCTION TURN LEFT AND



transport

Department:
Transport
Province of KwaZulu-Natal

GAZETTE

LGKZNG39-2019-JAN

REGION: ALL

CONTINUE ALONG SMITH STREET TO ITS JUNCTION WITH KLEIN STREET, AT THIS JUNCTION TURN RIGHT AND CONTINUE ALONG KLEIN STREET BEARING LEFT INTO THE NOORD STREET TERMINAL POINT. FROM THE NOORD STREET TERMINAL POINT CONTINUE THROUGH THE TERMINAL TO ITS JUNCTION WITH THE TWIST STREET BUS LANE AT THIS JUNCTION TURN RIGHT AND CONTINUE ALONG TWIST STREET BUS LANE, TO ITS JUNCTION WITH PLEIN STREET, AT THIS JUNCTION TURN RIGHT AND CONTINUE ALONG PLEIN STREET TO ITS JUNCTION WITH EDITH CAVELL STREET, AT THIS JUNCTION TURN LEFT AND CONTINUE ALONG EDITH CAVELL STREET TO ITS JUNCTION WITH BREE STREET, AT THIS JUNCTION TURN LEFT AND CONTINUE ALONG BREE STREET TO ITS JUNCTION WITH END STREET, AT THIS JUNCTION TURN LEFT AND CONTINUE ALONG END STREET TO ITS JUNCTION WITH ROCKEY STREET AT THIS JUNCTION TURN RIGHT AND CONTINUE ALONG ROCKEY STREET TO ITS JUNCTION WITH VAN BEEK STREET, AT THIS JUNCTION TURN RIGHT AND CONTINUE ALONG VAN BEEK STREET TO ITS JUNCTION WITH BEACON ROAD, AT THIS JUNCTION TURN LEFT AND CONTINUE ALONG BEACON ROAD TO ITS JUNCTION WITH PAGE AND SHORE STREETS, AT THIS JUNCTION TURN RIGHT AND CONTINUE ALONG PAGE STREET TO ITS JUNCTION WITH MARKET STREET, AT THIS JUNCTION TURN LEFT AND CONTINUE ALONG MARKET STREET TO ITS JUNCTION WITH BETTY STREET, AT THIS JUNCTION TURN RIGHT AND CONTINUE ALONG BETTY STREET TO ITS JUNCTION WITH WOLHUTER STREET, AT THIS JUNCTION BEAR LEFT INTO MAIN REEF ROAD, AND CONTINUE ALONG MAIN REEF ROAD TO ITS JUNCTION WITH M2, AT THIS JUNCTION TURN RIGHT AND CONTINUE ALONG THE M2 TO ITS JUNCTION WITH THE N3 GLIDE OFF, AT THIS JUNCTION BEAR LEFT ONTO THE N3 AND CONTINUE ALONG THE N3 TO ITS JUNCTION WITH THE R554, AT THIS JUNCTION TURN LEFT AND CONTINUE ALONG THE R554 TO ITS JUNCTION WITH R103, AT THIS JUNCTION TURN RIGHT AND CONTINUE TO ITS JUNCTION WITH THE N3 AT THE BALFOUR INTERCHANGE, AT THIS JUNCTION BEAR RIGHT AND CONTINUE ALONG THE N3 TO ITS JUNCTION WITH MC KECHNIE STREET, HARRISMITH (MAGISTERIAL DISTRICT OF HARRISMITH) AT THIS JUNCTION TURN RIGHT AND CONTINUE ALONG MC KECHNIE STREET BEARING LEFT INTO THE HARRISMITH TERMINAL POINT. FROM THE HARRISMITH TERMINAL POINT RETURN ALONG TO MC KECHNIE STREET AND BEARING LEFT ONTO THE N3, CONTINUE ALONG THE N3 TO ITS JUNCTION WITH THE MOOIRIVIER OFF RAMP (MAGISTERIAL DISTRICT OF LIONS RIVER) AT THIS JUNCTION BEAR LEFT AND CONTINUE ALONG MOOI RIVER OFF RAMP TO ITS JUNCTION WITH THE MOOI RIVER \ GREYTOWN ROAD (R622), AT THIS JUNCTION TURN RIGHT AND CONTINUE ALONG THE MOOI RIVER\GREYTOWN ROAD (R622) TO ITS JUNCTION WITH THE MOOI RIVER\HOWICK ROAD (R103) AT THIS JUNCTION TURN RIGHT AND CONTINUE ALONG THE MOOI RIVER\HOWICK ROAD (R103) TURNING LEFT INTO THE MOOI RIVER HIGHWAY GARAGE. FROM THE MOOI RIVER HIGHWAY GARAGE TURN RIGHT INTO THE MOOI RIVER\HOWICK ROAD (R103) AND CONTINUE ALONG THE MOOI RIVER\ HOWICK ROAD (R103) TO ITS JUNCTION WITH THE MOOI RIVER \GREYTOWN ROAD (R622) AT THIS JUNCTION TURN LEFT AND CONTINUE ALONG THE MOOI RIVER \GREYTOWN ROAD (R622) TO ITS JUNCTION WITH THE N3 ON RAMP, AT THIS JUNCTION TURN RIGHT AND CONTINUE ALONG THE N3 ON RAMP BEARING LEFT ONTO THE N3, CONTINUE ALONG THE N3 TO ITS JUNCTION WITH THE BOSHOF STREET OFF RAMP (MAGISTERIAL DISTRICT OF PIETERMARITZBURG) AT THIS JUNCTION TURN LEFT AND CONTINUE ALONG THE BOSHOF STREET OFF RAMP TO ITS JUNCTION WITH TOWN BUSH ROAD AT THIS JUNCTION BEAR LEFT AND CONTINUE ALONG TOWN BUSH ROAD BEARING RIGHT AROUND THE TRAFFIC CIRCLE INTO CHATTERTON ROAD, CONTINUE ALONG CHATTERTON ROAD WHICH BECOMES BOSHOF STREET, CONTINUE ALONG BOSHOF STREET TO ITS JUNCTION WITH PIETERMARITZ STREET, AT THIS JUNCTION TURN RIGHT AND CONTINUE ALONG PIETERMARITZ STREET TO ITS JUNCTION WITH COMMERCIAL ROAD, AT THIS JUNCTION TURN LEFT AND CONTINUE ALONG COMMERCIAL ROAD TO ITS JUNCTION WITH LONGMARKET STREET, AT THIS JUNCTION TURN LEFT AND CONTINUE ALONG LONGMARKET STREET TO ITS JUNCTION WITH EAST STREET AT THIS JUNCTION TURN RIGHT AND CONTINUE ALONG EAST STREET WHICH BECOMES ECHO ROAD, CONTINUE ALONG ECHO ROAD BEARING LEFT INTO OHRTMANN ROAD, CONTINUE ALONG OHRTMANN ROAD TO ITS JUNCTION WITH THE N3 ON RAMP AT THIS JUNCTION TURN RIGHT AND CONTINUE ALONG THE ON RAMP TO ITS JUNCTION WITH THE N3, AT THIS JUNCTION BEAR LEFT AND CONTINUE ALONG THE N3 TO ITS JUNCTION WITH THE MARIANHILL INTERCHANGE, AT THIS JUNCTION TURN LEFT AND CONTINUE ALONG THE MARIANHILL INTERCHANGE TO ITS JUNCTION WITH RICHMOND ROAD, AT THIS JUNCTION TURN LEFT AND CONTINUE ALONG RICHMOND ROAD TO ITS JUNCTION WITH OLD MAIN ROAD, AT THIS JUNCTION TURN RIGHT AND CONTINUE ALONG OLD MAIN ROAD TO ITS JUNCTION WITH STAPLETON ROAD, AT THIS JUNCTION TURN RIGHT AND CONTINUE ALONG STAPLETON ROAD TO THE N3 ON RAMP AT THIS JUNCTION TURN LEFT AND CONTINUE ALONG THE N3 ON RAMP BEARING LEFT ONTO THE N3, CONTINUE ALONG THE N3 WHICH ON ENTERING DURBAN BECOMES THE WESTERN FREEWAY. CONTINUE ALONG THE WESTERN FREEWAY BEARING LEFT INTO OLD DUTCH ROAD, CONTINUE ALONG OLD DUTCH ROAD, WHICH BECOMES ALICE STREET, CONTINUE ALONG ALICE STREET TO ITS JUNCTION WITH CROSS STREET, AT THIS JUNCTION TURN LEFT AND CONTINUE ALONG CROSS STREET TO ITS JUNCTION WITH CARLISLE STREET AT THIS JUNCTION TURN LEFT AND CONTINUE ALONG CARLISLE STREET TO ITS JUNCTION WITH CENTENARY ROAD TO THE CENTENARY ROAD TERMINAL POINT SITUATED IN CENTENARY ROAD DURBAN IN THE MAGISTERIAL DISTRICT OF



transport

Department:
Transport
Province of KwaZulu-Natal

GAZETTE

LGKZNG39-2019-JAN

REGION: ALL

DURBAN.

ALTERNATIVELY ROUTES TO BE PRESCRIBED BY THE RELEVANT LOCAL AUTHORITY.

SUBJECT TO THE CONDITION THAT THIS TRANSPORTATION MAY BE CONDUCTED ONLY BY MEANS OF A SINGLE DECKER BUS WITH A SEATING CAPACITY OF NOT LESS THAN SIXTY PASSENGERS AND SUBJECT TO THE RESTRICTION THAT NO INTERMEDIATE PERSONS BE CONVEYED BETWEEN BARAGWANATH AND LERATONG HOSPITAL ON THE FORWARD AND RETURN TRIPS

ROUTE

THE CONVEYANCE OF PASSENGERS AND THEIR PERSONAL EFFECTS:

FROM THE CENTENARY ROAD TERMINAL POINT CONTINUE ALONG CENTENARY ROAD WHICH ON CROSSING ALICE STREET, BECOMES MARKET ROAD, CONTINUE ALONG MARKET ROAD TO ITS JUNCTION WITH LEOPOLD STREET, AT THIS JUNCTION TURN RIGHT AND CONTINUE ALONG LEOPOLD STREET CROSSING THE WARWICK AVENUE AND CANNONGATE ROAD INTERSECTIONS. JOIN THE N3 AND CONTINUE ALONG THE N3 TO THE OHRTMANN ROAD OFF RAMP (PIETERMARITZBURG), AT THIS JUNCTION TURN LEFT AND CONTINUE ALONG OHRTMANN ROAD TO ITS JUNCTION WITH ECHO ROAD AT THIS JUNCTION, TURN RIGHT AND CONTINUE ALONG ECHO ROAD BEARING LEFT INTO EAST STREET, CONTINUE ALONG EAST STREET TO THE EAST STREET TERMINAL POINT. FROM THE TERMINAL POINT, RETURN ALONG EAST STREET TO ITS JUNCTION WITH CHURCH STREET, AT THIS JUNCTION TURN LEFT AND CONTINUE ALONG CHURCH STREET TO THE N3 ON RAMP, AT THIS JUNCTION TURN LEFT AND CONTINUE ALONG THE ON RAMP TO ITS JUNCTION WITH THE N3, AT THIS JUNCTION TURN LEFT AND CONTINUE ALONG THE N3 TO THE MOOIRIVER PLAZA TURN OFF, AT THIS JUNCTION TURN LEFT AND CONTINUE TO THE MOOIRIVER HIGHWAY GARAGE, FROM THE MOOIRIVER HIGHWAY GARAGE RETURN TO THE MOOIRIVER PLAZA AND JOIN N3. PROCEED PAST TUGELA TOLL TO HARRISMITH AND THEN RIGHT INTO MCKEHNIE STREET PAST SIR HENRY MOTEL INTO HARRISMITH BUS RANK. FROM HARRISMITH BUS RANK CONTINUE ALONG MCKEHNIE STREET TO JOIN N3 AND TO CONTINUE ALONG THE N3 TO JOIN THE M2 WEST AND CONTINUE ALONG THE M2 WEST TO JOIN THE M2 SOUTH AND THEN CONTINUE VIA THE SHORTEST ROUTE TO THE BARAGWANATH HOSPITAL FROM THE BHARAGWANATH HOSPITAL TERMINAL POINT WHICH IS SITUATED IN THE MAGISTERIAL DISTRICT OF JOHANNESBURG TURN LEFT AND CONTINUE ALONG THE OLD POTCHEFSTROOM ROAD TO ITS JUNCTION WITH ROODEPOORT ROAD, AT THIS JUNCTION TURN RIGHT AND CONTINUE ALONG ROODEPOORT ROAD BEARING LEFT INTO IKWEYI DRIVE, CONTINUE ALONG IKWEYI DRIVE WHICH BECOMES DOBSONVILLE ROAD, CONTINUE ALONG DOBSONVILLE ROAD TO ITS JUNCTION WITH MAIN REEF ROAD (R41) WHICH BECOMES RANDFONTEIN ROAD, CONTINUE ALONG RANDFONTEIN ROAD TURNING RIGHT INTO THE TERMINAL POINT SITUATED IN FRONT OF ROBINSONS EATING HOUSE, IN RANDFONTEIN WHICH IS SITUATED IN THE MAGISTERIAL DISTRICT OF RANDFONTEIN AND RETURN TO DURBAN VIA THE ROUTE DESCRIBED ABOVE IN REVERSE.

SUBJECT TO THE CONDITION THAT THIS TRANSPORTATION MAY BE CONDUCTED ONLY BY MEANS OF A SINGLE DECKER BUS WITH A SEATING CAPACITY OF NOT LESS THAN SIXTY PASSENGERS AND SUBJECT TO THE RESTRICTION THAT NO INTERMEDIATE PERSONS BE CONVEYED BETWEEN BARAGWANATH AND LERATONG HOSPITAL ON THE FORWARD AND RETURN TRIPS.

ROUTE

FROM THE TERMINAL POINT SITUATED AT THE STAR OF THE SEA ON ROAD ZD 1847 (MAGISTERIAL DISTRICT OF INGWAVUMA) VIA MKUZE (MAGISTERIAL DISTRICT OF UBOMBO) PONGOLA, PIET RETIEF, ERMELO, BETHAL, TRICHARDT, KINROSS, LEANDRA, DEVON, SPRINGS, JOHANNESBURG, RANDFONTEIN.

INWARD JOURNEY

FROM THE TERMINAL POINT SITUATED AT THE STAR OF THE SEA ON ROAD ZD 1847 IN THE (MAGISTERIAL DISTRICT OF INGWAVUMA) CONTINUE ALONG THIS ROAD PAST MANGUZI HOSPITAL TO THE POINT WHERE THIS ROAD BECOMES 522\2, PROCEED ALONG THIS ROAD 522\2 TO THE POINT WHERE THIS ROAD BECOMES 522\1 CONTINUE ALONG ROAD 522\1 TO ITS JUNCTION WITH N2 AND AT THIS JUNCTION TURN TO THE LEFT JOINING N2 AND PROCEED ALONG N2 TO ITS JUNCTION WITH ROAD ZM 234 AND AT THIS JUNCTION TURN LEFT AND PROCEED ALONG ROAD ZM 234 TO ITS JUNCTION WITH MAIN STREET. AT THIS JUNCTION KEEP LEFT AND PROCEED ALONG MAIN STREET TO ITS JUNCTION WITH STATION STREET. AT THIS JUNCTION, TURN TO THE RIGHT AND LEFT INTO KUMZE BUS RANK, SITUATED OPPOSITE MKUZE SHOPPING CENTRE (MAGISTERIAL DISTRICT OF UBOMBO).

FROM THIS POINT CROSS STATION STREET THUS JOINING MAIN STREET AND CONTINUE ALONG MAIN STREET TO ITS JUNCTION WITH ROAD ZM 234. AT THIS JUNCTION TURN RIGHT JOINING ROAD ZM 234 AND PROCEED ALONG ROAD ZM 234 TO ITS JUNCTION WITH N2. AT THIS POINT TURN RIGHT AND PROCEED ALONG N2 TO ITS JUNCTION WITH UNNAMED ROAD AND AT THIS POINT TURN RIGHT AND PROCEED TO GOLELA BORDER GATE OF SWAZILAND.

FROM GOLELA BORDER GATE OF SWAZILAND PROCEED ALONG THE UNNAMED ROAD TO ITS



transport

Department:
Transport
Province of KwaZulu-Natal

GAZETTE

LGKZNG39-2019-JAN

REGION: ALL

JUNCTION WITH N2. AT THIS JUNCTION TURN RIGHT JOINING N2 AND PROCEED ALONG N2 WHICH BECOMES R29 TO THE POINT OPPOSITE NEXT TO PONGOLA SOUTH AFRICAN TRANSPORT SERVICES. FROM THE POINT OPPOSITE NEXT TO PONGOLA SOUTH AFRICAN TRANSPORT SERVICES CONTINUE ALONG R29 PAST ITSHELEJUBA HOSPITAL, MAHAMBABURGH TURN OFF TO SWAZILAND BORDER, PAULPIETERSBURG TURN OFF PROCEED ALONG R29 AND ENTER PIET RETIEF. UPON ENTERING PIET RETIEF OPPOSITE HOSPITAL TURN LEFT INTO GERHARD BUHMER STREET LEFT INTO MOHAMMEDIA STREET, LEFT INTO BUS RANK. EXIT RANK RIGHT INTO BADAT STREET, LEFT INTO MANSOOR STREET, RIGHT INTO GERHARD BUHMER STREET LEFT INTO R29. UPON ENTERING TOWN KEEP LEFT WHERE ROAD R29 BECOMES BRAND STREET AND TURN RIGHT INTO MARK STREET CROSS KRUGER STREET AND PROCEED ALONG MARK STREET TO ITS JUNCTION WITH THEO MOCKE STREET, AT THIS JUNCTION TURN TO THE RIGHT AND PROCEED ALONG THEO MOCKE STREET TO ITS JUNCTION WITH PREMIER STREET. AT THIS POINT TURN LEFT JOINING PREMIER STREET WHICH BECOMES R29\N17 CONTINUE ALONG THIS ROAD PAST ISWEPE, PERDEKOP TURN OFF PAST SHEEPMOOR TURN OFF AND ENTER ERMELO WHERE ROAD R29\N17 BECOMES VOORTREKKER STREET. TURN RIGHT INTO BORDER STREET LEFT INTO WEDGEWOOD ROAD, RIGHT INTO SLUITER STREET LEFT INTO OOSTHUISE STREET TO BETHAL ROAD. CROSS BETHAL ROAD INTO NELSPAN ROAD LEFT INTO MERCURY AVENUE INTO BUS RANK, EXIT RANK INTO MERCURY AVENUE RIGHT INTO NELSPAN ROAD TO BETHAL ROAD, LEFT ON R29\N17 TO BETHAL PAST DAVEL TURN OFF ENTER BETHAL WHERE R29\N17 BECOMES SCHEEPERS STREET. CONTINUE ALONG THIS ROAD, RIGHT INTO KERK STREET LEFT INTO THE RANK. EXIT RANK RIGHT INTO KERK STREET, RIGHT INTO SCHEEPERS STREET, RIGHT INTO CLERCQ STREET, LEFT INTO DAMWAL STREET TO THE STOP STREET. TURN RIGHT INTO EEUFEEES STREET TO THE R29\N17 TURN - OFF. TURN LEFT ONTO R29\N17 AND CONTINUE ALONG THIS ROAD TO RICHARDT. CONTINUE THROUGH TRICHARDT ON R29\N17 TO KINROSS. CONTINUE THROUGH KINROSS ON R29\N17 TO LEANDRA. CONTINUE THROUGH LEANDRA ON R29\N17 TO DEVON, CONTINUE THROUGH DEVON THROUGH DELMAS\NIGEL INTERSECTION AND CONTINUE ALONG THIS ROAD INTO SPRINGS WHERE THIS ROAD BECOMES ERMELO ROAD, CONTINUE ALONG ERMELO ROAD LEFT INTO ANCHOR ROAD RIGHT ONTO N17 TOLLROAD. CONTINUE WITH N17 UNTIL THE PRETORIA ROODEPOORT OFF RAMP. TURN LEFT AND JOIN THE N3 TOWARDS JOHANNESBURG CONTINUE ALONG THIS ROAD PAST R33 CLEVELAND ROAD AND THEN TURN LEFT INTO R29 WHICH BECOMES MAIN REEF ROAD PROCEED ALONG THIS ROAD PAST DENVER AND GEORGE GOCH HOSTELS PROCEED ALONG MAIN REEF ROAD WHICH BECOMES WOLHUTER STREET CONTINUE ALONG WOLHUTER PAST JEPPE HOSTELS CROSS MARITZBURG STREET AND TURN RIGHT INTO END STREET PROCEED ALONG END STREET CROSS ANDERSON, FOX, COMMISSIONER, MARKET AND PRESIDENT STREET AND THEN TURN LEFT INTO MOSELEY STREET AND RIGHT INTO END STREET AGAIN AND THEN LEFT INTO JEPPE STREET CROSS THEN CROSS NUGGET, GOUD, MOOIST, TROYNE AND DELVERS STREETS AND THEN TURN RIGHT IN VAN WEILLIGH STREET AND THEN JOIN KLEIN STREET PROCEED ALONG KLEIN STREET TO DIPLOMAT HOTEL SITUATED ON KLEIN STREET IN THE (MAGISTERIAL DISTRICT OF WITWATERSRAND).

FROM DIPLOMAT HOTEL SITUATED ON KLEIN STREET IN THE (MAGISTERIAL DISTRICT OF WITWATERSRAND) PROCEED ALONG KLEIN STREET PAST DELVASS STREET AND THEN CROSS NOORD STREET AND TURN LEFT INTO WOLMARANS STREET THEN CROSS RISSIK, HARRISON, BICCARD STREETS AND CONTINUE ALONG WALMARANS STREET WHICH BECOMES SMITH STREET CONTINUE ALONG SMITH STREET TO ITS OFF RAMP WITH ROAD M1 AND THEN JOIN M1 HIGHWAY TO SOWETO. CONTINUE ALONG M1 TO ITS OFF RAMP WITH HIGHWAY M68 AND AT THIS OFF RAMP JOIN M68 AND CONTINUE WITH M68 TO ITS JUNCTION WITH OLD POTCHEFSTROOM ROAD. AT THIS JUNCTION TURN RIGHT INTO OLD POTCHEFSTROOM ROAD UNTIL REACHING BARAGWANATH HOSPITAL SITUATED ON OLD POTCHEFSTROOM ROAD IN THE (MAGISTERIAL DISTRICT OF WITWATERSRAND).

FROM BARAGWANATH HOSPITAL SITUATED ON OLD POTCHEFSTROOM ROAD CONTINUE ALONG POTCHEFSTROOM ROAD TO ITS JUNCTION WITH ROAD R559 AND PROCEED ALONG THAT ROAD WHICH BECOMES RANDFONTEIN MAIN ROAD, CONTINUE TO EAGLE LINER BUS DEPOT SITUATED IN CHEVROLET STREET RANDFONTEIN.

ROUTE

OUTWARD JOURNEY

THE OUTWARD JOURNEY WILL BE UNDERTAKEN IN THE REVERSE DIRECTION OF THE INWARD JOURNEY.

SUBJECT TO THE RESTRICTION THAT NO INTERMEDIATE PASSENGERS BE PICKED UP OR SET DOWN BETWEEN BETHAL, TRICHARDT, KINROSS, LIANDRA, DEVON, ERMELO, DAVEL AND PIET RETIEF AND

SUBJECT TO THE FURTHER RESTRICTION THAT ABOVE CONVEYANCE MAY ONLY BE UNDERTAKEN BY MEANS OF A SINGLE DECK VEHICLE, THE SEATING CAPACITY OF WHICH IS NOT LESS THAN SIXTY FIVE PASSENGERS.

CHARTER SERVICE

1 .FROM 150 ABERDARE DRIVE, PHOENIX INDUSTRIAL PARK TO ANY POINT WITHIN THE REPUBLIC OF



transport

Department:
Transport
Province of KwaZulu-Natal

GAZETTE

LGKZNG39-2019-JAN

REGION: ALL

SOUTH AFRICA AND RETURN

2 .FROM AIRPORT WITHIN THE REPUBLIC OF SOUTH AFRICA TO SUCH POINTS WITHIN THE REPUBLIC OF SOUTH AFRICA AND RETURN

ANNEXURE A2

ROUTE 1

ANNIEVALE VIA BARAGWANATH HOSPITAL TO RANDFONTEIN VIA IKWEZI

THE CONVEYANCE OF PASSENGERS AND THEIR PERSONAL EFFECTS:

FORWARD JOURNEY

FROM ANNIEVALE DEPOT ON THE FARM ANNIE 9798, NELLIE 8853, KILKEEL 9132, THIRST 11196, MOY 7549, FAIRBRESE 9210 AND 9884, BLACK-BANK 8715, GREENOCK 8818, SPRINGBOKLAAGTE 9666, DONKER 8455, SURREY 7936, SPOOKMILL 4273 NAAS 8776 CROSS MAGISTERIAL BOUNDARY OF NEWCASTLE AND PROCEED THROUGH KLIPBANK 7943, BIRKENSTOCK 3733, PADDASCHOOL 9096, GROOTGELUK 8534, LEKKERWATER 3732, INVERNESS 8299 AND INTO OSIZWENI TOWNSHIP (MOUNTAINVIEW 8770) VIA TOP RANK TO OSIZWENI DEPOT GATE. FROM OSIZWENI DEPOT GATE VIA MKHANYA STORE AND FOUR ROOMS UPTO THE JUNCTION WITH ROAD 483 ON THE FARM JAKKALSPAN 8775, TURN LEFT AND PROCEED ALONG ROAD 483 ONTO THE MADADENI JUNCTION SITUATED ON THE FARM SHUTTLEWORTH 9504, TURN RIGHT AND PROCEED VIA MADADENI HOSPITAL, MADADENI CHECKERS, SECTION ONE AND KWAZULU POLICE STATION AND UPTO THE JUNCTION WITH ROAD 483, TURN RIGHT AND PROCEED ALONG TO THE JUNCTION WITH ROAD 410 TURN RIGHT AND PROCEED ALONG AND JOIN PROVINCIAL ROAD 1/13 (R23) CONTINUE ALONG THROUGH CHARLESTOWN CROSS THE MAGISTERIAL BOUNDARY OF VOLKSRUST AND THE BORDER OF TRANSVAAL AND NATAL PROCEED INTO VOLKSRUST ALONG LAINGSNEK ROAD, TURN LEFT INTO JOUBERT STREET, RIGHT INTO DAN PIENAAR STREET WHICH THEN BECOMES PROVINCIAL ROAD 4 (R23) CONTINUE ALONG PAST PERDEKOP THROUGH MAGISTERIAL DISTRICT OF STANDERTON AND PROCEED INTO STANDERTON ALONG BOTHA STREET, LEFT JOIN HANDEL STREET RIGHT INTO VRY STREET, RIGHT INTO BURGER STREET TO THE BUS TERMINUS, CONTINUE FROM THE BUS TERMINUS ALONG BURGER STREET TURN RIGHT INTO LOMBARD STREET, LEFT INTO PROVINCIAL MAIN ROAD NUMBER 4 (R23) AND PROCEED ALONG THROUGH THE MAGISTERIAL DISTRICTS OF GREYLINGSTAD AND BALFOUR TO THE JUNCTION WITH THE N3. PROCEED INTO THE MAGISTERIAL DISTRICT OF HEIDELBERG ALONG ROAD R103 JOIN SCHOEMAN STREET, TURN LEFT AND PROCEED ALONG VOORTREKKER STREET TO THE HEIDELBERG BUS TERMINUS. FROM THE TERMINUS PROCEED ALONG VOORTREKKER STREET TO VILJOEN STREET TURN LEFT AND PROCEED TO POORTHIE ROAD TURN LEFT AND PROCEED ALONG TO THE NIGEL ROAD R51 TURN RIGHT AND PROCEED ALONG TO THE N3 OFF-RAMP, TURN LEFT AND JOIN THE N3, PROCEED ALONG THE N3 TO THE JUNCTION WITH VEREENIGING ROAD IN THE MAGISTERIAL DISTRICT OF ALBERTON TURN LEFT AND PROCEED ALONG VEREENIGING ROAD, TURN RIGHT INTO COMBRINK STREET PROCEED TO PUTCO BUS STATION.

RETURN VIA THE SAME ROUTE TO VEREENIGING ROAD TURN LEFT AND PROCEED TO HEIDELBERG ROAD (R103), TURN LEFT AND PROCEED ALONG VOORTREKKER ROAD, RE-JOIN HEIDELBERG ROAD (R103) AND PROCEED ALONG TO VICKERS ROAD IN THE MAGISTERIAL DISTRICT OF JOHANNESBURG AND TURN RIGHT, PROCEED ALONG AND JOIN RUVEN ROAD AND PROCEED TO JUNCTION WITH MAIN REEF ROAD, TURN RIGHT AND PROCEED TO PLANTASIE ROAD TURN RIGHT AND PROCEED TO SANDBERG ROAD, TURN RIGHT AND PROCEED TO DENVER HOSTEL. FROM DENVER HOSTEL PROCEED ALONG SANDBERG ROAD TO KRUGER STREET AND TURN RIGHT PROCEED TO MAIN REEF ROAD AND TURN LEFT AND PROCEED TO WOLHUTER STREET, TURN LEFT AND PROCEED TO WOLHUTER'S MEN'S HOSTEL.

PROCEED ALONG WOLHUTER STREET, TURN RIGHT AND JOIN CITY AND SUBURBAN ROAD, TURN LEFT INTO DURBAN STREET, TURN RIGHT INTO END STREET AND JOIN SIEMERT ROAD, PROCEED TO MOSELY, TURN LEFT, PROCEED TO END STREET, TURN RIGHT, TURN LEFT INTO JEPPE STREET, LEFT INTO SIMMONDS STREET, RIGHT INTO TRUMP STREET; LEFT INTO BOOYSENS STREET JOIN KIMBERLEY ROAD (R29), TURN RIGHT INTO POTCHEFSTROOM ROAD AND PROCEED TO PUTCO BUS STATION AT BARAGWANATH HOSPITAL.

FROM THE BARAGWANATH HOSPITAL TERMINAL POINT WHICH IS SITUATED IN THE MAGISTERIAL DISTRICT OF JOHANNESBURG TURN LEFT AND CONTINUE ALONG THE OLD POTCHEFSTROOM ROAD TO ITS JUNCTION WITH ROODEPOORT ROAD, AT THIS JUNCTION TURN RIGHT AND CONTINUE ALONG ROODEPOORT ROAD BEARING LEFT INTO IKWEZI DRIVE, CONTINUE ALONG IKWEZI DRIVE WHICH BECOMES DOBSONVILLE ROAD, CONTINUE ALONG DOBSONVILLE ROAD TO ITS JUNCTION WITH MAIN REEF ROAD (R41) AT THIS JUNCTION TURN LEFT AND CONTINUE ALONG MAIN REEF ROAD (R41) WHICH BECOMES RANDFONTEIN ROAD, CONTINUE ALONG RANDFONTEIN ROAD TURNING RIGHT INTO THE TERMINAL POINT SITUATED IN FRONT OF ROBINSONS EATING HOUSE, IN RANDFONTEIN WHICH IS SITUATED IN THE MAGISTERIAL DISTRICT OF RANDFONTEIN.

ALTERNATIVELY ROUTES TO BE PRESCRIBED BY THE RELEVANT LOCAL AUTHORITY

RESTRICTION

SUBJECT TO THE CONDITION THAT NO INTERMEDIATE PASSENGERS BE PICKED UP OR SET DOWN



transport

Department:
Transport
Province of KwaZulu-Natal

GAZETTE

LGKZNG39-2019-JAN

REGION: ALL

BETWEEN BARAGWANATH AND LERATONG HOPITAL ON BOTH THE FORWARD AND RETURN JOURNEY. BOTH POINTS INCLUSIVE
ROUTE 1

ANNIEVALE VIA BARAGWANATH HOSPITAL TO RANDFONTEIN VIA IKWEZI
THE CONVEYANCE OF PASSENGERS AND THEIR PERSONAL EFFECTS:
RETURN JOURNEY

FROM THE TERMINAL POINT SITUATED IN FRONT OF ROBINSONS EATING HOUSE IN RANDFONTEIN WHICH IS SITUATED IN THE MAGISTERIAL DISTRICT OF RANDFONTEIN TURN LEFT INTO RANDFONTEIN ROAD CONTINUE ALONG RANDFONTEIN ROAD WHICH BECOMES MAIN REEF ROAD (R41) CONTINUE ALONG MAIN REEF ROAD TO ITS JUNCTION WITH DOBSONVILLE ROAD AT THIS JUNCTION TURN RIGHT AND CONTINUE ALONG DOBSONVILLE ROAD, BEARING LEFT INTO LKWEZI DRIVE, CONTINUE ALONG LKWEZI DRIVE WHICH BECOMES ROODEPOORT ROAD, CONTINUE ALONG ROODEPOORT ROAD TO ITS JUNCTION WITH THE OLD POTCHEFSTROOM ROAD AT THIS JUNCTION TURN LEFT AND CONTINUE ALONG THE OLD POTCHEFSTROOM ROAD BEARING LEFT INTO THE BARAGWANATH HOSPITAL TERMINAL POINT SITUATED IN SOWETO TOWNSHIP, JOHANNESBURG IN THE MAGISTERIAL DISTRICT OF JOHANNESBURG.

FROM BARAGWANATH HOSPITAL PROCEED ALONG KIMBERLEY ROAD (R29) JOIN BOOYSENS ROAD, JOIN SAUER STREET, RIGHT INTO BREE STREET, LEFT INTO KING GEORGE STREET, RIGHT INTO NOORD STREET, RIGHT INTO KLEIN STREET TO PUTCO TERMINUS, PROCEED LEFT INTO BREE STREET, LEFT INTO END STREET, RIGHT INTO ROCKEY STREET, JOIN ERROR STREET, RIGHT INTO VAN BEEK STREET TO DOORNFONTEIN TERMINUS, PROCEED LEFT INTO BEACON STREET, RIGHT INTO LOWER PAGE STREET, LEFT INTO MARKET STREET, RIGHT INTO BETTY STREET, LEFT INTO WOLHUTER STREET TO WOLHUTER MEN'S HOSTEL, FROM WOLHUTER MEN'S HOSTEL RETURN ALONG MAIN REEF ROAD TO RUVEN STREET, TURN RIGHT AND PROCEED TO VICKERS ROAD TURN LEFT AND PROCEED TO HEIDELBERG ROAD (RI 03) TURN LEFT AND PROCEED ALONG HEIDELBERG ROAD TO VEREENIGING ROAD, (MAGISTERIAL DISTRICT OF VEREENIGING), TURN RIGHT AND PROCEED ALONG VEREENIGING ROAD TO COMBRINK STREET, TURN RIGHT AND PROCEED ALONG COMBRINK STREET TO THE PUTCO BUS STATION, RETURN VIA THE SAME ROUTE TO VEREENIGING ROAD, TURN RIGHT AND PROCEED ALONG VEREENIGING ROAD TO THE N3, TURN RIGHT AND PROCEED ALONG N3 TO RL03, TURN RIGHT AND PROCEED ALONG R103 TO VOORTREKKER STREET (MAGISTERIAL DISTRICT OF HEIDELBERG), TURN LEFT AND PROCEED ALONG VOORTREKKER STREET TO THE HEIDELBERG BUS TERMINUS FROM THE BUS TERMINUS PROCEED ALONG VOORTREKKER STREET TO VILJOEN STREET, TURN LEFT AND PROCEED TO POORTHIE ROAD TURN LEFT AND PROCEED ALONG TO THE NIGEL ROAD R51 TURN RIGHT AND PROCEED TO THE N3 ON RAMP TURN RIGHT AND JOIN THE N3, PROCEED ALONG THE N3 TO ROAD 4 (R23) TURN LEFT AND PROCEED TO LOMBARD STREET (MAGISTERIAL DISTRICT OF STANDERTON), RIGHT ALONG LOMBARD STREET, LEFT ALONG BURGER STREET TO BUS TERMINUS LEFT ALONG VRY STREET, LEFT ALONG HANDEL STREET, RIGHT ALONG BOTHA STREET WHICH BECOMES ROAD 4 (R23) PROCEED ALONG ROAD 4 (R23) WHICH BECOMES DAN PIENAAR STREET ON ENTERING VOLKSRUST PROCEED ALONG DAN PIENAAR STREET TO JOUBERT STREET, LEFT ALONG JOUBERT STREET TO LAINGSNEK ROAD, RIGHT ALONG LAINGSNEK ROAD WHICH BECOMES ROAD 1 (R23) PROCEED ALONG ROAD 1 (R23) WHICH BECOMES ROAD 410 PROCEED ALONG ROAD 410 TO ROAD 483, LEFT ALONG 483, TO THE MADADENI JUNCTION SITUATED ON THE FARM SHUTTLEWORTH 9504, TURN LEFT AND PROCEED VIA MADADENI HOSPITAL, MADADENI CHECKERS, SECTION ONE AND KWAZULU POLICE STATION TO THE JUNCTION WITH ROAD 483, TURN LEFT AND PROCEED ALONG 483 TO FARM JAKKALSPAN 8775, TURN RIGHT AND PROCEED VIA FOUR ROOMS, MKHANYA STORE TO OSIZWENI DEPOT GATE, FROM OSIZWENI DEPOT PROCEED VIA TOP RANK (MOUNTAIN VIEW 8770), LNVERNESS 8299, LEKKERWATER 3732, GROOTGELUK 8534, PADDASCHOOL 9096, BIRKENSTOCK 3733, KLIPBANK 7943 CROSS THE BOUNDARY OF NEWCASTLE THROUGH NAAS 8776 SPOOKMILL 4273, SURREY 7936 DONKER 8455, SPRINGBOKLAAGTE 9666, GREENOCK 8818, BLACKBANK 8715, FAIRBREEZE 9210 AND 9884 MOY 7549, THIRST 11196, KILKEEL 9132, NELLIE 8853 TO THE ANNIEVALE DEPOT ON THE FARM ANNIE 9798.

RESTRICTION

SUBJECT TO THE CONDITIONS:

- I) THAT NO INTERMEDIATE PASSENGERS MAY BE PICKED UP OR SET DOWN AT INTERMEDIATE STOPS BETWEEN NEWCASTLE AND STANDERTON ON BOTH THE FORWARD OR RETURN JOURNEYS.
- II) THAT NO PASSENGERS MAY BE PICKED UP BETWEEN ALBERTON TERMINUS AND BARAGWANATH HOSPITAL ON THE FORWARD AND RETURN JOURNEYS.
- III) THAT NO INTERMEDIATE PASSENGERS BE PICKED UP OR SET DOWN BETWEEN BARAGWANATH AND LERATONG HOSPITAL ON BOTH THE FORWARD AND RETURN JOURNEY BOTH POINTS INCLUSIVE.

ROUTE 2

ANNIEVALE VIA BARAGWANATH HOSPITAL TO RANDFONTEIN VIA RIFLE RANGE ROAD
PASSENGERS AND THEIR PERSONAL EFFECTS:
FORWARD JOURNEY



transport

Department:
Transport
Province of KwaZulu-Natal

GAZETTE

LGKZNG39-2019-JAN

REGION: ALL

FROM ANNIEVALE DEPOT ON THE FARM ANNIE 9798, NELLIE 8853, KILKEEL 9132, THIRST 11196, MOY 7549, FAIRBREESE 9210 AND 9884 BLACK-BANK 8715, GREENOCK 8818, SPRINGBOKLAAGTE 9666, DONKER 8455, SURREY 7936, SPOOKMILL 4273, NAAS 8776 CROSS MAGISTERIAL BOUNDARY OF NEWCASTLE AND PROCEED THROUGH KLIPBANK 7943, BIRKENSTOCK 3733, PADDASCHOOL 9096, GROOTGELUK 8534, LEKKERWATER 3732, LNERNESS 8299 AND INTO OSIZWENI TOWNSHIP (MOUNTAINVIEW 8770) VIA TOP RANK TO OSIZWENI DEPOT GATE, FROM OSIZWENI DEPOT GATE VIA MKHANYA STORE AND FOUR ROOMS UPTO THE JUNCTION WITH ROAD 483 ON THE FARM JAKKALSPAN 8775, TURN LEFT AND PROCEED ALONG ROAD 483 ONTO THE MADADENI JUNCTION SITUATED ON THE FARM SHUTTLEWORTH 9504, TURN RIGHT AND PROCEED VIA MADADENI HOSPITAL, MADADENI CHECKERS, SECTION ONE AND KWAZULU POLICE STATION AND UPTO THE JUNCTION WITH ROAD 483, TURN RIGHT AND PROCEED ALONG TO THE JUNCTION WITH ROAD 410 TURN RIGHT AND PROCEED ALONG AND JOIN PROVINCIAL ROAD 1/13 (R23) CONTINUE ALONG THROUGH CHARLESTOWN CROSS THE MAGISTERIAL BOUNDARY OF VOLKSRUST AND THE BORDER OF TRANSVAAL AND NATAL PROCEED INTO VOLKSRUST ALONG LAINGSNEK ROAD, TURN LEFT INTO JOUBERT STREET, RIGHT INTO DAN PIENAAR STREET WHICH THEN BECOMES PROVINCIAL ROAD 4 (R23) CONTINUE ALONG PAST PERDEKOP THROUGH MAGISTERIAL DISTRICT OF STANDERTON AND PROCEED INTO STANDERTON ALONG BOTHA STREET, LEFT JOIN HANDEL STREET RIGHT INTO VRY STREET, RIGHT INTO BURGER STREET TO THE BUS TERMINUS, CONTINUE FROM THE BUS TERMINUS ALONG BURGER STREET TURN RIGHT INTO LOMBARD STREET, LEFT INTO PROVINCIAL MAIN ROAD NUMBER 4 (R23) AND PROCEED ALONG THROUGH THE MAGISTERIAL DISTRICT OF GREYLINGSTAD AND BALFOUR TO THE JUNCTION WITH THE N3, PROCEED INTO THE MAGISTERIAL DISTRICT OF HEIDELBERG ALONG ROAD R103 JOIN SCHOEMAN STREET, TURN LEFT AND PROCEED ALONG VOORTREKKER STREET TO THE HEIDELBERG BUS TERMINUS. FROM THE TERMINUS PROCEED ALONG VOORTREKKER STREET TO VILJOEN STREET TURN LEFT AND PROCEED TO POORTHIE ROAD TURN LEFT AND PROCEED ALONG TO THE NIGEL ROAD R51 TURN RIGHT AND PROCEED ALONG TO THE N3 OFF RAMP, TURN LEFT AND JOIN THE N3, PROCEED ALONG THE N3 TO THE JUNCTION WITH VEREENIGING ROAD IN THE MAGISTERIAL DISTRICT OF ALBERTON TURN LEFT AND PROCEED ALONG VEREENIGING ROAD, TURN RIGHT INTO COMBRINK STREET PROCEED TO PUTCO BUS STATION. RETURN VIA THE SAME ROUTE TO VEREENIGING ROAD TURN LEFT AND PROCEED TO HEIDELBERG ROAD (R103), TURN LEFT AND PROCEED ALONG VOORTREKKER ROAD, RE-JOIN HEIDELBERG ROAD (R103) AND PROCEED ALONG TO VICKERS ROAD IN THE MAGISTERIAL DISTRICT OF JOHANNESBURG AND TURN RIGHT, PROCEED ALONG AND JOIN RUVEN ROAD AND PROCEED TO JUNCTION WITH MAIN REEF ROAD, TURN RIGHT AND PROCEED TO PLANTASIE ROAD TURN RIGHT AND PROCEED TO SANDBERG ROAD, TURN RIGHT AND PROCEED TO DENVER HOSTEL. FROM DENVER HOSTEL PROCEED ALONG SANDBERG ROAD TO KRUGER STREET AND TURN RIGHT PROCEED TO MAIN REEF ROAD AND TURN LEFT AND PROCEED TO WOLHUTER STREET, TURN LEFT AND PROCEED TO WOLHUTER'S MEN'S HOSTEL. PROCEED ALONG WOLHUTER STREET, TURN RIGHT AND JOIN CITY AND SUBURBAN ROAD, TURN LEFT INTO DURBAN STREET, TURN RIGHT INTO END STREET AND JOIN SIEMERT ROAD PROCEED TO MOSELY, TURN LEFT, PROCEED TO END STREET TURN RIGHT, TURN LEFT INTO JEPPE STREET LEFT INTO SIMMONDS STREET, RIGHT INTO TRUMP STREET, LEFT INTO BOOYSENS STREET JOIN KIMBERLEY ROAD (R29), TURN RIGHT INTO POTCHEFSTROOM ROAD AND PROCEED TO PUTCO BUS STATION AT BARAGWANATH HOSPITAL. FROM THE BARAGWANATH HOSPITAL TERMINAL POINT WHICH IS SITUATED IN THE MAGISTERIAL DISTRICT OF JOHANNESBURG, TURN RIGHT AND CONTINUE ALONG THE OLD POTCHEFSTROOM ROAD TO ITS JUNCTION WITH RIFLE RANGE ROAD, AT THIS JUNCTION TURN LEFT AND CONTINUE ALONG RIFLE RANGE ROAD TO ITS JUNCTION WITH BARAGWANATH ROAD, AT THIS JUNCTION TURN LEFT AND CONTINUE ALONG BARAGWANATH ROAD TO ITS JUNCTION WITH MAIN REEF ROAD (R41), AT THIS JUNCTION TURN LEFT AND CONTINUE ALONG MAIN REEF ROAD (R41) WHICH BECOMES RANDFONTEIN ROAD TURNING RIGHT INTO THE TERMINAL POINT SITUATED IN FRONT OF ROBINSONS EATING HOUSE IN RANDFONTEIN WHICH IS SITUATED IN THE MAGISTERIAL DISTRICT OF RANDFONTEIN. ALTERNATIVELY ROUTES TO BE PRESCRIBED BY THE RELEVANT LOCAL AUTHORITY: RESTRICTION SUBJECT TO THE CONDITION THAT NO INTERMEDIANTE PASSENGER'S BE PICKED UP OR SET DOWN BETWEEN BARAGWANATH AND LERATONG HOSPITAL ON BOTH THE FORWARD AND RETURN JOURNEY BOTH POINTS INCLUSIVE. ROUTE 2 ANNIEVALE VIA BARAGWANATH HOSPITAL TO RANDFONTEIN VIA RIFLE RANGE ROAD PASSENGERS AND THEIR PERSONAL EFFECTS: RETURN JOURNEY FROM THE TERMINAL POINT SITUATED IN FRONT OF ROBINSONS EATING HOUSE IN RANDFONTEIN WHICH IS SITUATED IN THE MAGISTERIAL DISTRICT OF RANDFONTEIN, TURN LEFT INTO RANDFONTEIN ROAD AND CONTINUE ALONG RANDFONTEIN ROAD WHICH BECOMES MAIN REEF



transport

Department:
Transport
Province of KwaZulu-Natal

GAZETTE

LGKZNG39-2019-JAN

REGION: ALL

ROAD (R41) CONTINUE ALONG MAIN REEF ROAD TO ITS JUNCTION WITH BARAGWANATH ROAD, AT THIS JUNCTION TURN RIGHT AND CONTINUE ALONG BARAGWANATH ROAD TO ITS JUNCTION WITH RIFLE RANGE ROAD, AT THIS JUNCTION TURN RIGHT AND CONTINUE ALONG RIFLE RANGE ROAD TO ITS JUNCTION WITH THE OLD POTCHEFSTROOM ROAD AT THIS JUNCTION TURN RIGHT AND CONTINUE ALONG THE OLD POTCHEFSTROOM ROAD BEARING RIGHT INTO THE BARAGWANATH HOSPITAL TERMINAL POINT SITUATED IN SOWETO TOWNSHIP JOHANNESBURG IN THE MAGISTERIAL DISTRICT OF JOHANNESBURG.

FROM BARAGWANATH HOSPITAL PROCEED ALONG KIMBERLEY ROAD (R29) JOIN BOOYSENS ROAD, JOIN SAUER STREET, RIGHT INTO BREE STREET, LEFT INTO KING GEORGE STREET, RIGHT INTO NOORD STREET, RIGHT INTO KLEIN STREET TO PUTCO TERMINUS, PROCEED LEFT INTO BREE STREET, LEFT INTO END STREET, RIGHT INTO ROCKEY STREET, JOIN ERROR STREET, RIGHT INTO VAN BEEK STREET TO DOORNFONTEIN TERMINUS, PROCEED LEFT INTO BEACON STREET, RIGHT INTO LOWER PAGE STREET, LEFT INTO MARKET STREET, RIGHT INTO BETTY STREET, LEFT INTO WOLHUTER STREET TO WOLHUTER MEN'S HOSTEL. FROM WOLHUTER MEN'S HOSTEL RETURN ALONG MAIN REEF ROAD TO RUVEN STREET, TURN RIGHT AND PROCEED TO VICKERS ROAD TURN LEFT AND PROCEED TO HEIDELBERG RAND (R103) TURN LEFT AND PROCEED ALONG HEIDELBERG ROAD TO VEREENIGING ROAD, (MAGISTERIAL DISTRICT OF VEREENIGING), TURN RIGHT AND PROCEED ALONG VEREENIGING ROAD TO COMBRINK STREET, TURN RIGHT AND PROCEED ALONG COMBRINK STREET TO THE PUTCO BUS STATION.

RETURN VIA THE SAME ROUTE TO VEREENIGING ROAD, TURN RIGHT AND PROCEED ALONG VEREENIGING ROAD TO THE N3, TURN RIGHT AND PROCEED ALONG N3 TO R103, TURN RIGHT AND PROCEED ALONG R103 TO VOORTREKKER STREET (MAGISTERIAL DISTRICT OF HEIDELBERG), TURN LEFT AND PROCEED ALONG VOORTREKKER STREET TO THE HEIDELBERG BUS TERMINUS FROM THE BUS TERMINUS PROCEED ALONG VOORTREKKER STREET TO VILJOEN STREET, TURN LEFT AND PROCEED TO POORTHIE ROAD TURN LEFT AND PROCEED ALONG TO THE NIGEL ROAD R51 TURN RIGHT AND PROCEED TO THE N3 ON RAMP TURN RIGHT AND JOIN THE N3, PROCEED ALONG THE N3 TO ROAD 4 (R23) TURN LEFT AND PROCEED TO LOMBARD STREET (MAGISTERIAL DISTRICT OF STANDERTON), RIGHT ALONG LOMBARD STREET, LEFT ALONG BURGER STREET TO BUS TERMINUS LEFT ALONG VRY STREET, LEFT ALONG HANDEL STREET, RIGHT ALONG BOTHA STREET WHICH BECOMES ROAD 4 (R23) PROCEED ALONG ROAD 4 (R23) WHICH BECOMES DAN PIENAAR STREET ON ENTERING VOLKSRUST PROCEED ALONG DAN PIENAAR STREET TO JOUBERT STREET, LEFT ALONG JOUBERT STREET TO LAINGSNEK ROAD, RIGHT ALONG LAINGSNEK ROAD WHICH BECOMES ROAD 1 (R23) PROCEED ALONG ROAD 1 (R23) WHICH BECOMES ROAD 410 PROCEED ALONG ROAD 410 TO ROAD 483, LEFT ALONG 483, TO THE MADADENI JUNCTION SITUATED ON THE FARM SHUTTLEWORTH 9504, TURN LEFT AND PROCEED VIA MADADENI HOSPITAL, MADADENI CHECKERS, SECTION ONE AND KWA ZULU POLICE STATION TO THE JUNCTION WITH ROAD 483, TURN LEFT AND PROCEED ALONG 483 TO FARM JAKKALSPAN 8775, TURN RIGHT AND PROCEED VIA FOUR ROOMS, MKHANYA STORE TO OSIZWENI DEPOT GATE. FROM OSIZWENI DEPOT GATE PROCEED VIA TOP RANK (MOUNTAIN VIEW 8770), INVERNESS 8299, LEKKERWATER 3732, GROOTGELUK 8534, PADDASCHOOL 9096, BIRKENSTOCK 3733, KLIPBANK 7943 CROSS THE BOUNDARY OF NEWCASTLE THROUGH NAAS 776, SPOOKMILL 4273, SURREY 7936, BANKER 8455, SPRINGBOKLAAGTE 9666, GREENOCK 8818, BLACKBANK 8715, FAIRBREEZE 9210 AND 9884, MOY 7549, THIRST 11196, KILKEEL 9132, NELLIE 8853 TO THE ANNIEVALE DEPOT ON THE FARM ANNIE 9798.

RESTRICTION

SUBJECT TO THE CONDITIONS:

- I) THAT NO INTERMEDIATE PASSENGERS MAY BE PICKED UP OR SET DOWN AT INTERMEDIATE STOPS BETWEEN NEWCASTLE AND STANDERTON ON BOTH THE FORWARD OR RETURN JOURNEYS.
- II) THAT NO INTERMEDIATE PASSENGERS MAY BE PICKED UP BETWEEN ALBERTON TERMINUS AND BARAGWANATH HOSPITAL ON THE FORWARD AND RETURN JOURNEYS.
- III) THAT NO INTERMEDIATE PASSENGERS BE PICKED UP OR SET DOWN BETWEEN BARAGWANATH AND LERATONG HOSPITAL ON BOTH THE FORWARD AND RETURN JOURNEY BOTH POINTS INCLUSIVE.

ROUTE 3

ANNIEVALE TO BARAGWANATH HOSPITAL – SOWETO

FROM ANNIEVALE DEPOT ON THE FARM ANNIE 9798, NELLIE 8853, KILKEEL 9132, THIRST 11196, MOY 7549, FAIRBREEZE 9210 AND 9884, BLACKBANK 8715, GREENOCK 8818, SPRINGBOKLAAGTE 9666, DONKER 8455, SURREY 7936, SPOOKMILL 4273, NAAS 8776 CROSS MAGISTERIAL BOUNDARY OF NEWCASTLE AND PROCEED THROUGH KLIPBANK 7943, BIRKENSTOCK 3733, PADDASCHOOL 9096, GROOTGELUK 8534, LEKKERWATER 3732, INVERNESS 8299 AND INTO OSIZWENI TOWNSHIP (MOUNTAIN VIEW 8770) VIA TOP RANK TO OSIZWENI DEPOT GATE. FROM OSIZWENI DEPOT GATE VIA MKHANYA STORE AND FOUR ROOMS UPTO THE JUNCTION WITH ROAD 483 ON THE FARM JAKKALSPAN 8775, TURN LEFT AND PROCEED ALONG ROAD 483 ONTO THE MADADENI JUNCTION SITUATED ON THE FARM SHUTTLEWORTH 9504, TURN RIGHT AND PROCEED VIA MADADENI HOSPITAL, MADADENI CHECKERS, SECTION ONE AND KWAZULU POLICE STATION AND UPTO THE JUNCTION WITH ROAD 483, TURN RIGHT AND PROCEED ALONG TO THE JUNCTION WITH ROAD 410,



transport

Department:
Transport
Province of KwaZulu-Natal

GAZETTE

LGKZNG39-2019-JAN

REGION: ALL

TURN RIGHT AND PROCEED ALONG AND JOIN PROVINCIAL ROAD 1/13 (R23) CONTINUE ALONG THROUGH CHARLESTOWN CROSS THE MAGISTERIAL BOUNDARY OF VOLKSRUST, AND THE BORDER OF TRANSVAAL AND NATAL PROCEED INTO VOLKSRUST ALONG LAINGSNEK ROAD, TURN LEFT INTO JOUBERT STREET, RIGHT INTO DAN PIENAAR STREET WHICH THEN BECOMES PROVINCIAL ROAD 4 (R23) CONTINUE ALONG PAST PERDEKOP THROUGH MAGISTERIAL DISTRICT OF STANDERTON AND PROCEED INTO STANDERTON ALONG BOTHA STREET, LEFT JOIN HANDEL STREET, RIGHT INTO VRY STREET, RIGHT INTO BURGER STREET TO THE BUS TERMINUS, CONTINUE FROM THE BUS TERMINUS ALONG BURGER STREET, TURN RIGHT INTO LOMBARD STREET, LEFT INTO PROVINCIAL MAIN ROAD NUMBER 4 (R23) AND PROCEED ALONG THROUGH THE MAGISTERIAL DISTRICTS OF GREYLINGSTAD AND BALFOUR TO THE JUNCTION WITH THE N3, PROCEED INTO THE MAGISTERIAL DISTRICT OF HEIDELBERG ALONG ROAD R103 JOIN SCHOEMAN STREET, TURN LEFT AND PROCEED ALONG VOORTREKKER STREET TO THE HEIDELBERG BUS TERMINUS. FROM THE TERMINUS PROCEED ALONG VOORTREKKER STREET TO VILJOEN STREET, TURN LEFT AND PROCEED TO POORTHIE ROAD, TURN LEFT AND PROCEED ALONG TO THE NIGEL ROAD R5, TURN RIGHT AND PROCEED ALONG TO THE N3 OFF-RAMP, TURN LEFT AND JOIN THE N3, PROCEED ALONG THE N3 TO THE JUNCTION WITH VEREENIGING ROAD IN THE MAGISTERIAL DISTRICT OF ALBERTON, TURN LEFT AND PROCEED ALONG VEREENIGING ROAD, TURN RIGHT INTO COMBRINK STREET PROCEED TO PUTCO BUS STATION.

RETURN VIA THE SAME ROUTE TO VEREENIGING ROAD, TURN LEFT AND PROCEED TO HEIDELBERG ROAD (R103), TURN LEFT AND PROCEED ALONG VOORTREKKER ROAD, RE-JOIN HEIDELBERG ROAD (R103) AND PROCEED ALONG TO VICKERS ROAD IN THE MAGISTERIAL DISTRICT OF JOHANNESBURG AND TURN RIGHT, PROCEED ALONG AND JOIN RUVEN ROAD AND PROCEED TO JUNCTION WITH MAIN REEF ROAD, TURN RIGHT AND PROCEED TO PLANTATIE ROAD, TURN RIGHT AND PROCEED TO SANDBERG ROAD, TURN RIGHT AND PROCEED TO DENVER HOSTEL. FROM DENVER HOSTEL PROCEED ALONG SANDVERG ROAD TO KRUGER STREET AND TURN RIGHT PROCEED TO MAIN REEF ROAD AND TURN LEFT AND PROCEED TO WOLHUTER STREET, TURN LEFT AND PROCEED TO WOLHUTER'S MEN'S HOSTEL.

PROCEED ALONG WOLHUTER STREET, TURN RIGHT AND JOIN CITY & SUBURBAN ROAD, TURN LEFT INTO DURBAN STREET, TURN RIGHT INTO END STREET AND JOIN SIEMERT ROAD PROCEED TO MOSELY, TURN LEFT, PROCEED TO END STREET, TURN RIGHT, TURN LEFT INTO JEPPE STREET LEFT INTO SIMMONDS STREET, RIGHT INTO TRUMP STREET, LEFT INTO BOOYSENS STREET JOIN KIMBERLEY ROAD (R29), TURN RIGHT INTO POTCHEFSTROOM ROAD AND PROCEED TO PUTCO BUS STATION AT BARAGWANATH HOSPITAL. FROM BARAGWANATH HOSPITAL PROCEED ALONG KIMBERLEY ROAD (R29) JOIN BOOYSENS ROAD, JOIN SAUER STREET, RIGHT INTO BREE STREET, LEFT INTO KING GEORGE STREET, RIGHT INTO NOORD STREET, RIGHT INTO KLEIN STREET TO PUTCO TERMINUS. PROCEED LEFT INTO BREE STREET, LEFT INTO END STREET, RIGHT INTO ROCKEY STREET, JOIN ERROR STREET, RIGHT INTO VAN BEEK STREET TO DOORNFONTEIN TERMINUS. PROCEED LEFT INTO BEACON STREET, RIGHT INTO LOWER PAGE STREET, LEFT INTO MARKET STREET, RIGHT INTO BETTY STREET, LEFT INTO WOLHUTER STREET TO WOLHUTER MEN'S HOSTEL. FROM WOLHUTER MEN'S HOSTEL RETURN TO NEWCASTLE ALONG THE ROUTE DESCRIBED IN (I) ABOVE IN REVERSE.

RESTRICTION

SUBJECT TO THE CONDITION:

I) THAT NO INTERMEDIATE PASSENGERS MAY BE PICKED UP OR SET DOWN AT INTERMEDIATE STOPS BETWEEN NEWCASTLE AND STANDERTON ON FORWARD OR RETURN JOURNEYS.

II) THAT NO INTERMEDIATE PASSENGERS MAY BE PICKED UP BETWEEN ALBERTON TERMINUS AND BARAGWANATH HOSPITAL ON THE FORWARD AND RETURN JOURNEYS.

ROUTE: 4

NQUTU – BARAGWANATH

FROM THE BUS RANK AT NQUTU VIA BLOODRIVER, UTRECHT, VOLKSRUST, STANDERTON, HEIDELBERG TO THE PUTCO BUS STATION, AT BARAGWANATH HOSPITAL, JOHANNESBURG AND RETURN.

ROUTE DESCRIPTION:

FROM THE BUS RANK AT NQUTU TURN RIGHT INTO ROAD 54 TO THE JUNCTION OF ROAD R33. THIS ROAD THEN BECOMES THE R34, CONTINUE WITH THIS ROAD PAST UTRECHT UNTIL YOU REACH THE JUNCTION OF ROAD R23. TURN RIGHT INTO ROAD R23 AND CONTINUE ALONG THROUGH CHARLESTOWN CROSS THE MAGISTERIAL BOUNDARY OF VOLKSRUST AND THE BORDER OF TRANSVAAL AND NATAL. PROCEED INTO VOLKSRUST ALONG LAINGSNEK ROAD, TURN LEFT INTO JOUBERT STREET, RIGHT INTO DAN PIENAAR STREET WHICH THEN BECOMES PROVINCIAL ROAD 4 (R23) CONTINUE ALONG PAST PERDEKOP THROUGH MAGISTERIAL DISTRICT OF STANDERTON AND PROCEED INTO STANDERTON ALONG BOTHA STREET, LEFT ALONG HANDEL STREET, RIGHT INTO VRY STREET, RIGHT INTO BURGER STREET TO THE BUS TERMINUS CONTINUE FROM THE BUS TERMINUS ALONG BURGER STREET, TURN RIGHT INTO LOMBARD STREET, LEFT INTO PROVINCIAL



transport

Department:
Transport
Province of KwaZulu-Natal

GAZETTE

LGKZNG39-2019-JAN

REGION: ALL

MAIN ROAD NUMBER 4 (R23) AND PROCEED ALONG THROUGH THE MAGISTERIAL DISTRICTS OF GREYLINGSTAD AND BALFOUR TO THE JUNCTION WITH THE N3. PROCEED INTO THE MAGISTERIAL DISTRICT OF HEIDELBERG ALONG ROAD R103 JOIN SCHOEMAN STREET, TURN LEFT AND PROCEED ALONG VOORTREKKER STREET TO THE HEIDELBERG BUS TERMINUS, FROM THE TERMINUS PROCEED ALONG VOORTREKKER STREET TO VILJOEN STREET TURN LEFT AND PROCEED TO POORT ROAD, TURN LEFT AND PROCEED ALONG TO THE NIGEL ROAD R51, TURN RIGHT AND PROCEED ALONG TO THE N3 OFF-RAMP, TURN LEFT AND JOIN N3. PROCEED ALONG THE N3 TO THE JUNCTION WITH VEREENIGING ROAD IN THE MAGISTERIAL DISTRICT OF ALBERTON, TURN LEFT AND PROCEED ALONG VEREENIGING ROAD, TURN RIGHT INTO COMBRINK STREET PROCEED TO PUTCO BUS STATION.

RETURN VIA THE SAME ROUTE TO VEREENIGING ROAD TURN LEFT AND PROCEED TO HEIDELBERG ROAD (R103), TURN LEFT AND PROCEED ALONG VOORTREKKER ROAD, RE JOIN HEIDELBERG ROAD (R103) AND PROCEED ALONG TO VICKERS ROAD IN THE MAGISTERIAL DISTRICT OF JOHANNESBURG AND TURN RIGHT, PROCEED ALONG AND JOIN RUVEN ROAD AND PROCEED TO JUNCTION WITH MAIN REEF ROAD, TURN RIGHT AND PROCEED TO PLANTATIE ROAD, TURN RIGHT AND PROCEED TO SANDBERG ROAD, TURN RIGHT AND PROCEED TO DENVER HOSTEL. FROM DENVER HOSTEL PROCEED ALONG SANDBERG ROAD TO KRNGER STREET AND TURN RIGHT PROCEED TO MAIN REEF ROAD, TURN LEFT AND PROCEED TO WOLHUTER STREET, TURN LEFT AND PROCEED TO WOLHUTER MEN'S HOSTEL.

PROCEED ALONG WOLHUTER STREET TURN RIGHT AND JOIN CITY AND SUBURBAN ROAD, TURN LEFT INTO DURBAN STREET, TURN RIGHT INTO END STREET AND JOIN SIEMERT ROAD PROCEED TO MOSELY, TURN LEFT, PROCEED TO END STREET, TURN RIGHT, TURN LEFT INTO JEPPE STREET, LEFT INTO SIMMONDS STREET, RIGHT INTO TROMP STREET, LEFT INTO BOOYSENS STREET JOIN KIMBERLEY ROAD (R29), TURN RIGHT INTO POTCHEFSTROOM ROAD AND PROCEED TO PUTCO BUS STATION AT BARAGWANATH HOSPITAL. FROM BARAGWANATH HOSPITAL PROCEED ALONG KIMBERLEY ROAD (R29) JOIN BOOYSENS ROAD, JOIN SAUER STREET, RIGHT INTO BREE STREET, LEFT INTO KING GEORGE STREET, RIGHT INTO NOORD STREET, RIGHT INTO KLEIN STREET TO PUTCO TERMINUS. PROCEED LEFT INTO BREE STREET, LEFT INTO END STREET, RIGHT INTO ROCKEY STREET, JOIN ERROR STREET, RIGHT INTO VAN BEEK STREET TO DOOMFONTEIN TERMINUS, PROCEED LEFT INTO BEACON STREET, RIGHT INTO LOWER PAGE STREET, LEFT INTO MARKET SQUARE, RIGHT INTO BETTY STREET, LEFT INTO WOLHUTER STREET TO WOLHUTER MEN'S HOSTEL. FROM WOLHUTER MEN'S HOSTEL RETURN TO NQUTU ALONG THE SAME ROUTE DESCRIBED IN (I) ABOVE IN REVERSE.

RESTRICTION

THAT NO PASSENGER BE PICKED UP OR SET DOWN AT ANY POINT OTHER THAN NQUTU, BLOODRIVIER AND THE TERMINUS IN JOHANNESBURG.

ROUTE: 5

ULUNDI TO BARAGWANATH

FORWARD JOURNEY

DEPART ULUNDI BUS TERMINUS (DISTRICT OF MAHLABATHINI) AND TURN LEFT INTO ROAD 52, CONTINUE ALONG ROAD 53 TO ITS JUNCTION WITH ROAD 47, AT THIS JUNCTION TURN RIGHT AND CONTINUE ALONG THIS ROAD UNTIL YOU REACH THE TURN OFF TO ROAD 463, TURN LEFT INTO ROAD 463 AND PROCEED TO MONDIO, AT MONDIO TURN RIGHT INTO ROAD 223 AND PROCEED TO THE INTERSECTION OF ROAD 223 AND PROCEED TO THE INTERSECTION OF ROAD 54, TURN RIGHT INTO ROAD 54, CONTINUE WITH ROAD 54 UNTIL IT BECOMES ROAD 41, FOLLOW ROAD 41 UNTIL IT BECOMES ROAD 37, FOLLOW THIS ROAD TO THE JUNCTION OF ROAD 1, TURN RIGHT INTO ROAD 1 AND FOLLOW THIS ROAD UNTIL YOU REACH VOLKSRUST.

PROCEED INTO VOLKSRUST ALONG LAINGSNEK ROAD, TURN LEFT INTO JOUBERT STREET, RIGHT INTO DAN PIENAAR STREET WHICH THEN BECOMES PROVINCIAL ROAD 4 (R23) CONTINUE ALONG PAST PERDEKOP THROUGH MAGISTERIAL DISTRICT OF STANDERTON AND PROCEED INTO STANDERTON ALONG BOTHA STREET, LEFT ALONG HANDEL STREET, RIGHT INTO VRY STREET, RIGHT INTO BURGER STREET TO THE BUS TERMINUS, CONTINUE FROM THE BUS TERMINUS ALONG BURGER STREET, TURN RIGHT INTO LOMARD STREET, LEFT INTO PROVINCIAL MAIN ROAD NUMBER 4 (R23) AND PROCEED ALONG THROUGH THE MAGISTERIAL DISTRICTS OF GREYLINGSTAD AND BALFOUR TO THE JUNCTION WITH THE N3, PROCEED INTO THE MAGISTERIAL DISTRICT OF HEIDELBERG ALONG ROAD R103 JOIN SCHOEMAN STREET, TURN LEFT AND PROCEED ALONG VOORTREKKER STREET TO THE HEIDELBERG BUS TERMINUS. FROM THE TERMINUS PROCEED ALONG VOORTREKKER STREET TO VILJOEN STREET, TURN LEFT AND PROCEED TO POORT ROAD, TURN LEFT AND PROCEED ALONG TO THE NIGEL ROAD R51, TURN RIGHT AND PROCEED ALONG TO THE N3 OFF RAMP, TURN LEFT AND JOIN THE N3.

PROCEED ALONG THE N3 TO THE JUNCTION WITH VEREENIGING ROAD IN THE MAGISTERIAL DISTRICT OF ALBERTON, TURN LEFT AND PROCEED ALONG VEREENIGING ROAD, TURN RIGHT INTO



transport

Department:
Transport
Province of KwaZulu-Natal

GAZETTE

LGKZNG39-2019-JAN

REGION: ALL

COMBRINK STREET PROCEED TO PUTCO BUS STATION. RETURN VIA THE SAME ROUTE TO VEREENIGING ROAD, TURN LEFT AND PROCEED TO HEIDELBERG ROAD (R103), TURN LEFT AND PROCEED ALONG VOORTREKKER ROAD, RE-JOIN HEIDELBERG ROAD (R103) AND PROCEED ALONG TO VICKERS ROAD IN THE MAGISTERIAL DISTRICT OF JOHANNESBURG AND TURN RIGHT, PROCEED ALONG AND JOIN RUVEN ROAD AND PROCEED TO JUNCTION WITH MAIN REEF ROAD, TURN RIGHT AND PROCEED TO PLANTASIE ROAD, TURN RIGHT AND PROCEED TO SANDBERG ROAD, TURN RIGHT AND PROCEED TO DENVER HOSTEL. FROM DENVER HOSTEL PROCEED ALONG SANDBERG ROAD TO KRUGER STREET AND TURN RIGHT PROCEED TO MAIN REEF ROAD, TURN LEFT AND PROCEED TO WOLHUTER STREET, TURN LEFT AND PROCEED TO WOLHUTER MEN'S HOSTEL. PROCEED ALONG WOLHUTER STREET TURN RIGHT AND JOIN CITY AND SUBURBAN ROAD, TURN LEFT INTO DURBAN STREET, TURN RIGHT INTO END STREET AND JOIN SIEMERT ROAD PROCEED TO MOSELY, TURN LEFT, PROCEED TO END STREET, TURN RIGHT, TURN LEFT INTO JEPPE STREET, LEFT INTO SIMMONDS STREET, RIGHT INTO TROMP STREET, LEFT INTO BOOYSENS JOIN KIMBERLEY ROAD (R29), TURN RIGHT INTO POTCHEFSTROOM ROAD AND PROCEED TO PUTCO BUS STATION AT BARAGWANATH HOSPITAL. FROM BARAGWANATH HOSPITAL TERMINAL POINT WHICH IS SITUATED IN THE MAGISTERIAL DISTRICT OF JOHANNESBURG, TURN LEFT AND CONTINUE ALONG THE OLD POTCHEFSTROOM ROAD TO ITS JUNCTION WITH ROODEPOORT ROAD, AT THIS JUNCTION TURN RIGHT AND CONTINUE ALONG ROODEPOORT ROAD BEARING LEFT INTO IKWEYI DRIVE, CONTINUE ALONG IKWEYI DRIVE WHICH BECOMES DOBSONVILLE ROAD, CONTINUE ALONG DOBSONVILLE ROAD TO ITS JUNCTION WITH MAIN REEF ROAD (R41) AT THIS JUNCTION TURN LEFT AND CONTINUE ALONG MAIN REEF ROAD (R41) WHICH BECOMES RANDFONTEIN ROAD, CONTINUE ALONG RANDFONTEIN ROAD TURNING RIGHT INTO THE TERMINAL POINT SITUATED IN FRONT OF ROBINSONS EATING HOUSE, IN RANDFONTEIN WHICH IS SITUATED IN THE MAGISTERIAL DISTRICT OF RANDFONTEIN. THE RETURN JOURNEY WILL BE UNDERTAKEN IN THE REVERSE DIRECTION OF THE FORWARD JOURNEY. ALTERNATIVELY ROUTES TO BE PRESCRIBED BY THE RELEVANT LOCAL AUTHORITY. RESTRICTION ON THE FORWARD JOURNEY TO BARAGWANATH HOSPITAL AND RANDFONTEIN NO PASSENGERS WILL BE PICKED UP IN THE MAGISTERIAL DISTRICT OF ALBERTON AND/OR AT LERATONG HOSPITAL. ON THE RETURN JOURNEY FROM RANDFONTEIN AND BARAGWANATH HOSPITAL NO PASSENGERS WILL BE SET DOWN AT LERATONG HOSPITAL OR IN THE MAGISTERIAL DISTRICT OF ALBERTON. ROUTE 6 PASSENGERS AND THEIR PERSONAL EFFECTS: FROM: EZAKHENI TO BARAGWANATH HOSPITAL / RANDFONTEIN AND RETURN ROUTE DESCRIPTION FROM THE EZAKHENI SECTION D TERMINAL POINT SITUATED ON AN UNNAMED ROAD IN EZAKHENI TOWNSHIP CONTINUE ALONG THIS UNNAMED ROAD TO ITS JUNCTION WITH UNNAMED ROAD, AT THIS JUNCTION TURN LEFT AND CONTINUE ALONG THIS UNNAMED ROAD TO ITS JUNCTION WITH AN UNNAMED ROAD, AT THIS JUNCTION TURN RIGHT AND CONTINUE ALONG THIS UNNAMED ROAD WHICH ON LEAVING EZAKHENI TOWNSHIP BECOMES ROAD 538, CONTINUE ALONG ROAD 538 TO ITS JUNCTION WITH ROAD 32, AT THIS JUNCTION TURN LEFT AND CONTINUE ALONG ROAD 32 TO ITS JUNCTION WITH ROAD 1 AT THIS JUNCTION TURN LEFT AND CONTINUE ALONG ROAD 1 WHICH BECOMES NEWCASTLE ROAD, CONTINUE ALONG NEWCASTLE ROAD TO ITS JUNCTION WITH WILLIS ROAD AT THIS JUNCTION TURN LEFT AND CONTINUE ALONG WILLIS ROAD TO ITS JUNCTION WITH ILLING ROAD AT THIS JUNCTION TURN RIGHT AND CONTINUE ALONG ILLING ROAD TO ITS JUNCTION WITH ALFRED STREET, AT THIS JUNCTION TURN RIGHT AND CONTINUE ALONG ALFRED STREET TO ITS JUNCTION WITH CROWSHAW STREET, AT THIS JUNCTION TURN LEFT AND CONTINUE ALONG CROWSHAW STREET WHICH BECOMES LYELL STREET, CONTINUE ALONG LYELL STREET TO ITS JUNCTION WITH ALEXANDRA STREET, AT THIS JUNCTION TURN LEFT AND CONTINUE ALONG ALEXANDRA STREET TO THE ALEXANDRA STREET TERMINAL POINT. FROM THE TERMINAL POINT RETURN ALONG ALEXANDRA STREET TO ITS JUNCTION WITH LYELL STREET, AT THIS JUNCTION TURN LEFT AND CONTINUE ALONG LYELL STREET TO ITS JUNCTION WITH KING STREET, AT THIS JUNCTION TURN RIGHT AND CONTINUE ALONG KING STREET WHICH BECOMES POORT ROAD, CONTINUE ALONG POORT ROAD, WHICH BECOMES HARRISMITH ROAD (R103), CONTINUE ALONG HARRISMITH ROAD (R103) TO ITS JUNCTION WITH KING STREET, AT THIS JUNCTION TURN RIGHT AND CONTINUE ALONG KING STREET WHICH BECOMES POORT ROAD, CONTINUE ALONG POORT ROAD, WHICH BECOMES HARRISMITH ROAD (R103) CONTINUE ALONG HARRISMITH ROAD (R103) TO ITS JUNCTION WITH THE N3, AT THIS JUNCTION BEAR LEFT AND CONTINUE ALONG THE N3 BEARING LEFT INTO MCKECHNIE STREET HARRISMITH (MAGISTERIAL DISTRICT OF HARRISMITH) POINT. FROM THE HARRISMITH TERMINAL POINT RETURN ALONG MCKECHNIE STREET BEARING LEFT INTO THE N3, CONTINUE ALONG THE N3 TO ITS JUNCTION WITH R103 AT THE BALFOUR INTERCHANGE, AT THIS JUNCTION BEAR LEFT AND CONTINUE ALONG THE R103 TO ITS JUNCTION WITH THE R23 AT THIS JUNCTION TURN LEFT AND CONTINUE ALONG THE R103 TO ITS JUNCTION WITH THE N3 AT THE OLD BARN



transport

Department:
Transport
Province of KwaZulu-Natal

GAZETTE

LGKZNG39-2019-JAN

REGION: ALL

INTERCHANGE AT THIS JUNCTION BEAR RIGHT ONTO THE N3 AND CONTINUE ALONG THE N3 TO ITS JUNCTION WITH THE M2, AT THIS JUNCTION BEAR LEFT AND CONTINUE ALONG THE M2 TO ITS JUNCTION WITH BENROSE GLIDE OFF, AT THIS JUNCTION BEAR LEFT AND CONTINUE ALONG THE BENROSE GLIDE OFF TO ITS JUNCTION WITH RUVEN ROAD, AT THIS JUNCTION TURN RIGHT AND CONTINUE ALONG RUVEN ROAD TO ITS JUNCTION WITH THE MAIN REEF ROAD, AT THIS JUNCTION TURN LEFT AND CONTINUE ALONG MAIN REEF ROAD TO ITS JUNCTION WITH WOLHUTER STREET, AT THIS JUNCTION BEAR LEFT AND CONTINUE ALONG WOLHUTER STREET TO ITS JUNCTION WITH END STREET, AT THIS JUNCTION TURN RIGHT AND CONTINUE ALONG END STREET, TO ITS JUNCTION WITH SIEMERT ROAD, AT THIS JUNCTION BEAR RIGHT AND CONTINUE ALONG SIEMERT ROAD TO ITS JUNCTION WITH MOSELEY STREET, AT THIS JUNCTION TURN LEFT AND CONTINUE ALONG MOSELEY STREET TO ITS JUNCTION WITH END STREET AT THIS JUNCTION TURN RIGHT AND CONTINUE ALONG END STREET TO ITS JUNCTION WITH JEPPE STREET, AT THIS JUNCTION TURN LEFT AND CONTINUE ALONG JEPPE STREET TO ITS JUNCTION WITH WANDERERS STREET AT THIS JUNCTION TURN RIGHT AND CONTINUE ALONG WANDERERS STREET TO ITS JUNCTION WITH SMIT STREET, AT THIS JUNCTION TURN RIGHT AND CONTINUE ALONG SMIT STREET TO ITS JUNCTION WITH KLEIN STREET, AT THIS JUNCTION TURN RIGHT AND CONTINUE ALONG KLEIN STREET TURNING LEFT INTO THE NOORD STREET TERMINAL POINT. FROM THE NOORD STREET TERMINAL POINT CONTINUE THROUGH THE TERMINAL TO ITS JUNCTION WITH TWIST STREET BUS LANE, AT THIS JUNCTION TURN LEFT AND CONTINUE ALONG THE TWIST STREET BUS LANE TO ITS JUNCTION WITH WOLMARANS STREET, AT THIS JUNCTION TURN LEFT AND CONTINUE ALONG WOLMARANS STREET (WHICH BECOMES VILJOEN STREET) CONTINUE ALONG VILJOEN STREET (WHICH BECOMES SMIT STREET) CONTINUE ALONG SMIT STREET TO ITS JUNCTION WITH M1 AT THIS JUNCTION TURN RIGHT AND BEAR LEFT ONTO THE M1 AND CONTINUE ALONG THE M1 TO ITS JUNCTION WITH THE SOWETO GLIDE OFF, AT THIS JUNCTION BEAR LEFT AND CONTINUE ALONG THE SOWETO GLIDE OFF TO ITS JUNCTION WITH THE OLD POTCHEFSTROOM ROAD, AT THIS JUNCTION TURN RIGHT AND CONTINUE ALONG THE OLD POTCHEFSTROOM ROAD TO THE BARAGWANATH HOSPITAL TERMINAL POINT SITUATED IN SOWETO TOWNSHIP IN THE MAGISTERIAL DISTRICT OF JOHANNESBURG.

RETURN JOURNEY

FROM THE BARAGWANATH HOSPITAL TERMINAL POINT IN SOWETO TOWNSHIP JOHANNESBURG, CONTINUE ALONG THE OLD POTCHEFSTROOM ROAD TO ITS JUNCTION WITH THE M1, AT THIS JUNCTION TURN LEFT AND CONTINUE ALONG THE M1 TO ITS JUNCTION WITH THE BRAAMFONTEIN GLIDE OFF, AT THIS JUNCTION BEAR LEFT AND CONTINUE ALONG WITH THE BRAAMFONTEIN GLIDE OFF TO ITS JUNCTION WITH SMIT STREET, AT THIS JUNCTION TURN LEFT AND CONTINUE ALONG SMIT STREET TO ITS JUNCTION WITH KLEIN STREET AT THIS JUNCTION TURN RIGHT AND CONTINUE ALONG KLEIN STREET BEARING LEFT INTO THE NOORD STREET TERMINAL POINT, FROM THE NOORD STREET TERMINAL POINT CONTINUE THROUGH THE TERMINAL POINT TO ITS JUNCTION WITH TWIST STREET BUS LANE AT THIS JUNCTION TURN RIGHT AND CONTINUE ALONG TWIST STREET BUS LANE TO ITS JUNCTION WITH PLEIN STREET, AT THIS JUNCTION TURN RIGHT AND CONTINUE ALONG PLEIN STREET TO ITS JUNCTION WITH EDITH CAVELL STREET, AT THIS JUNCTION TURN LEFT AND CONTINUE ALONG EDITH CAVELL STREET TO ITS JUNCTION WITH BREE STREET, AT THIS JUNCTION TURN LEFT AND CONTINUE ALONG BREE STREET TO ITS JUNCTION WITH END STREET, AT THIS JUNCTION TURN LEFT AND CONTINUE ALONG END STREET TO ITS JUNCTION WITH ROCKEY STREET AT THIS JUNCTION TURN RIGHT AND CONTINUE ALONG ROCKEY STREET TO ITS JUNCTION WITH VAN BEEK STREET, AT THIS JUNCTION TURN RIGHT AND CONTINUE ALONG VAN BEEK STREET TO ITS JUNCTION WITH BEACON ROAD, AT THIS JUNCTION TURN LEFT AND CONTINUE ALONG BEACON ROAD TO ITS JUNCTION WITH PAGE AND SHORE STREET, AT THIS JUNCTION TURN RIGHT AND CONTINUE ALONG PAGE STREET TO ITS JUNCTION WITH MARKET STREET, AT THIS JUNCTION TURN LEFT AND CONTINUE ALONG MARKET STREET TO ITS JUNCTION WITH BETTY STREET, AT THIS JUNCTION TURN RIGHT AND CONTINUE ALONG BETTY STREET TO ITS JUNCTION WITH WOLHUTER STREET, AT THIS JUNCTION BEAR LEFT INTO MAIN REEF ROAD AND CONTINUE ALONG MAIN REEF ROAD TO ITS JUNCTION WITH M2, AT THIS JUNCTION TURN RIGHT AND CONTINUE ALONG THE M2 TO ITS JUNCTION WITH THE N3 TO ITS JUNCTION WITH R554, AT THIS JUNCTION TURN LEFT AND CONTINUE ALONG THE R554 TO ITS JUNCTION WITH R103, AT THIS JUNCTION TURN RIGHT AND CONTINUE ALONG THE R103, FROM THIS POINT THE RETURN JOURNEY WILL BE UNDERTAKEN IN THE REVERSE DIRECTION OF THE FORWARD JOURNEY.

ALTERNATIVELY ROUTES TO BE PRESCRIBED BY THE RELEVANT LOCAL AUTHORITY.

SUBJECT TO THE CONDITION:

A. THAT PASSENGERS SHALL ONLY BE PICKED UP AND SET DOWN ACCORDING TO THE TIMETABLE AND

B. THAT THIS TRANSPORTATION SHALL ONLY BE CONDUCTED BY MEANS OF A SINGLE DECKER BUS WITH A SEATING CAPACITY OF NOT LESS THAN 60 (SIXTY) PASSENGERS.

ROUTE: 6(A)

PASSENGERS AND THEIR PERSONAL EFFECTS:

ROUTE: EZAKHENI TO BARAGWANATH / RANDFONTEIN AND RETURN



transport

Department:
Transport
Province of KwaZulu-Natal

GAZETTE

LGKZNG39-2019-JAN

REGION: ALL

ROUTE DESCRIPTION

FROM THE EZAKHENI SECTION D TERMINAL POINT SITUATED ON AN UNNAMED ROAD IN EZKHENI TOWNSHIP CONTINUE ALONG THIS UNNAMED ROAD TO ITS JUNCTION WITH AN UNNAMED ROAD, AT THIS JUNCTION TURN LEFT AND CONTINUE ALONG THIS UNNAMED ROAD TO ITS JUNCTION WITH UNNAMED ROAD, AT THIS JUNCTION TURN RIGHT AND CONTINUE ALONG THIS UNNAMED ROAD, AT THIS JUNCTION TURN RIGHT AND CONTINUE ALONG THIS UNNAMED ROAD WHICH ON LEAVING EZAKHENI TOWNSHIP BECOMES ROAD 538, CONTINUE ALONG ROAD 538 TO ITS JUNCTION WITH ROAD 32, AT THIS JUNCTION TURN LEFT AND CONTINUE ALONG ROAD 1 TO ITS JUNCTION WITH ROAD 1, AT THIS JUNCTION TURN LEFT AND CONTINUE ALONG ROAD 1 WHICH BECOMES NEWCASTLE ROAD, CONTINUE ALONG NEWCASTLE ROAD TO ITS JUNCTION WITH WILLIS ROAD, AT THIS JUNCTION TURN LEFT AND CONTINUE ALONG WILLIS ROAD TO ITS JUNCTION WITH ILLING ROAD, AT THIS JUNCTION TURN RIGHT AND CONTINUE ALONG ILLING ROAD TO ITS JUNCTION WITH ALFRED STREET, AT THIS JUNCTION TURN RIGHT AND CONTINUE ALONG ALFRED STREET TO ITS JUNCTION WITH CROWSHAW STREET, AT HIS JUNCTION TURN LEFT AND CONTINUE ALONG CROWSHAW STREET WHICH BECOMES LYELL STREET, CONTINUE ALONG LYELL STREET TO ITS JUNCTION WITH ALEXANDRA STREET, AT THIS JUNCTION TURN LEFT AND CONTINUE ALONG ALEXANDRA STREET TO THE ALEXANDRA STREET TERMINAL POINT, FROM THE TERMINAL POINT RETURN ALONG ALEXANDRA STREET TO ITS JUNCTION WITH LYELL STREET, AT THIS JUNCTION TURN LEFT AND CONTINUE ALONG LYELL STREET TO ITS JUNCTION WITH KING STREET, AT THIS JUNCTION TURN RIGHT AND CONTINUE ALONG KING STREET WHICH BECOMES POORT ROAD, CONTINUE ALONG POORT ROAD, WHICH BECOMES HARRISMITH ROAD (R103), CONTINUE ALONG HARRISMITH ROAD (R103) TO ITS JUNCTION WITH THE N3, AT THIS JUNCTION BEAR LEFT AND CONTINUE ALONG THE N3 BEARING LEFT INTO MCKECHNIE STREET HARRISMITH (MAGISTERIAL DISTRICT OF HARRISMITH), CONTINUE ALONG MCKECHNIE STEET BEARING LEFT INTO THE HARRISMITH TERMINAL POINT, FROM THE HARRISMITH POINT RETURN ALONG MCKECHNIE STREET BEARING LEFT INTO THE N3, CONTINUE ALONG THE N3 TO ITS JUNCTION WITH THE R103 AT THE BALFOUR LINTERCHANGE, AT THIS JUNCTION BEAR LEFT AND CONTINUE ALONG THE R103 TO ITS JUNCTION WITH THE R 23, AT THIS JUNCTION TURN LEFT AND CONTINUE ALONG THE R103 TO ITS JUNCTION WITH THE N3 AT THE OLD BARN INTERCHANGE, AT THIS JUNCTION BEAR RIGHT ONTO THE N3 AND CONTINUE ALONG THE N3 TO ITS JUNCTION WITH THE M2, AT THIS JUNCTION BEAR LEFT AND CONTINUE ALONG THE M2 TO ITS JUNCTION WITH THE BENROSE GLIDE OFF, AT THIS JUNCTION BEAR LEFT AND CONTINUE ALONG THE BENROSE GLIDE OFF TO ITS JUNCTION WITH RUVEN ROAD, AT THIS JUNCTION TURN RIGHT AND CONTINUE ALONG RUVEN ROAD TO ITS JUNCTION WITH THE MAIN REEF ROAD, AT THIS JUNCTION TURN LEFT AND CONTINUE ALONG MAIN REEF ROAD TO ITS JUNCTION WITH WOLHUTER STREET, AT THIS JUNCTION BEAR LEFT AND CONTINUE ALONG WOLHUTER STREET TO ITS JUNCTION WITH END STREET, AT THIS JUNCTION TURN RIGHT AND CONTINUE ALONG END STREET TO ITS JUNCTION WITH SIEMERT ROAD, AT THIS JUNCTION BEAR LEFT AND CONTINUE ALONG SIEMERT ROAD TO ITS JUNCTION WITH MOSELY STREET, AT THIS JUNCTION TURN LEFT AND CONTINUE ALONG MOSELY STREET TO ITS JUNCTION WITH END STREET, AT THIS JUNCTION TURN RIGHT AND CONTINUE ALONG END STREET TO ITS JUNCTION WITH JEPPE STREET, AT THIS JUNCTION TURN LEFT AND CONTINUE ALONG JEPPE STREET TO ITS JUNCTION WITH WANDERERS STREET WITH SMIT STREET, AT THIS JUNCTION TURN RIGHT AND CONTINUE ALONG SMIT STREET TO ITS JUNCTION WITH KLEIN STREET, AT THIS JUNCTION TURN RIGHT AND CONTINUE ALONG KLEIN STREET TURNING LEFT INTO THE NOORD STREET TERMINAL POINT, FROM THE NOORD STREET TERMINAL POINT CONTINUE THROUGH THE TERMINAL TO ITS JUNCTION WITH THE TWIST STREET BUS LANE, AT THIS JUNCTION TURN LEFT AND CONTINUE ALONG THE TWIST STREET BUS LANE TO ITS JUNCTION WITH WOLMARANS STREET, AT THIS JUNCTION TURN LEFT AND CONTINUE ALONG WOIMARANS STREET (WHICH BECOMES VILJOEN STREET) CONTINUE ALONG VILJOEN STREET (WHICH BECOMES SMIT STREET), CONTINUE ALONG SMIT STREET TO ITS JUNCTION WITH THE M1 AT THIS JUNCTION TURN RIGHT AND BEAR LEFT ONTO THE M1 AND CONTINUE ALONG THE M1 TO ITS JUNCTION WITH THE SOWETO GLIDE OFF, AT THIS JUNCTION BEAR LEFT AND CONTINUE ALONG THE SOWETO GLIDE OFF TO ITS JUNCTION WITH THE OLD POTCHEFSTROOM ROAD, AT THIS JUNCTION TURN RIGHT AND CONTINUE ALONG THE OLD POTCHEFSTROOM ROAD TO THE BARAGWANATH HOSPITAL TERMINAL POINT SITUATED IN SOWETO TOWNSHIP, JOHANNESBURG IN THE MAGISTERIAL DISTRICT OF JOHANNESBURG. FROM THE BARAGWANATH HOSPITAL TERMINAL POINT WHICH IS SITUATED IN THE MAGISTERIAL DISTRICT OF JOHANNESBURG TURN LEFT AND CONTINUE ALONG THE OLD POTCHEFSTROOM ROAD TO ITS JUNCTION WITH ROODEPOORT ROAD, AT THIS JUNCTION TURN RIGHT AND CONTINUE ALONG ROODEPOORT ROAD BEARING LEFT INTO LKWEZI DRIVE, CONTINUE ALONG IKWEZI DRIVE WHICH BECOMES DOBSONVILLE ROAD, CONTINUE ALONG DOBSONVILLE ROAD TO ITS JUNCTION WITH MAIN REEF ROAD (R41) AT THIS JUNCTION TURN LEFT AND CONTINUE ALONG MAIN REEF ROAD (R41) WHICH BECOMES RANDFONTEIN ROAD, CONTINUE ALONG RANDFONTEIN ROAD TURNING RIGHT INTO THE TERMINAL POINT SITUATED IN FRONT OF ROBINSONS EATING HOUSE, IN RANDFONTEIN WHICH IS SITUATED IN THE MAGISTERIAL DISTRICT OF RANDFONTEIN.

ALTERNATIVELY ROUTES TO BE PRESCRIBED BY THE RELEVANT LOCAL AUTHORITY.



transport

Department:
Transport
Province of KwaZulu-Natal

GAZETTE

LGKZNG39-2019-JAN

REGION: ALL

SUBJECT TO THE CONDITION THAT NO INTERMEDIATE PASSENGERS BE PICKED UP OR SET DOWN BETWEEN BARAGWANATH AND LERATONG HOSPITAL ON BOTH THE FORWARD AND RETURN JOURNEY. BOTH POINTS INCLUSIVE
RETURN JOURNEY
FROM THE TERMINAL POINT SITUATED IN FRONT OF ROBINSONS EATING HOUSE IN RANDFONTEIN WHICH IS SITUATED IN THE MAGISTERIAL DISTRICT OF RANDFONTEIN TURN LEFT INTO RANDFONTEIN ROAD AND CONTINUE ALONG RANDFONTEIN ROAD WHICH BECOMES MAIN REEF ROAD (R41) CONTINUE ALONG MAIN REEF ROAD TO ITS JUNCTION WITH DOBSONVILLE ROAD, AT THIS JUNCTION TURN RIGHT AND CONTINUE ALONG DOBSONVILLE ROAD, BEARING LEFT INTO IKWEZI DRIVE, CONTINUE ALONG IKWEZI DRIVE WHICH BECOMES ROODEPOORT ROAD, CONTINUE ALONG ROODEPOORT ROAD TO ITS JUNCTION WITH THE OLD POTCHEFSTROOM ROAD AT THIS JUNCTION TURN LEFT AND CONTINUE ALONG THE OLD POTCHEFSTROOM ROAD BEARING LEFT INTO THE BARAGWANATH HOSPITAL TERMINAL POINT, SITUATED IN SOWETO TOWNSHIP, JOHANNESBURG IN THE MAGISTERIAL DISTRICT OF JOHANNESBURG, FROM THE BARAGWANATH HOSPITAL TERMINAL POINT WHICH IS SITUATED IN THE MAGISTERIAL DISTRICT OF JOHANNESBURG, TURN RIGHT AND CONTINUE ALONG THE OLD POTCHEFSTROOM ROAD TO ITS JUNCTION WITH THE M1, AT THIS JUNCTION TURN LEFT AND CONTINUE ALONG THE M1 TO ITS JUNCTION WITH THE BRAAMFONTEIN GLIDE OFF, AT THIS JUNCTION BEAR LEFT AND CONTINUE ALONG THE BRAAMFONTEIN GLIDE OFF TO ITS JUNCTION WITH SMIT STREET, AT THIS JUNCTION TURN LEFT AND CONTINUE ALONG SMIT STREET TO ITS JUNCTION WITH KLEIN STREET, AT THIS JUNCTION TURN RIGHT AND CONTINUE ALONG KLEIN STREET TERMINAL POINT CONTINUE THROUGH THE TERMINAL POINT TO ITS JUNCTION WITH THE TWIST STREET BUS LANE AT THIS JUNCTION TURN RIGHT AND CONTINUE ALONG TWIST STREET BUS LANE TO ITS JUNCTION WITH PLEIN STREET, TO ITS JUNCTION WITH EDITH CAVELL STREET, AT THIS JUNCTION TURN LEFT AND CONTINUE ALONG EDITH CAVELL STREET TO ITS JUNCTION WITH BREE STREET, AT THIS JUNCTION TURN LEFT AND CONTINUE ALONG BREE STREET TO ITS JUNCTION WITH END STREET, AT THIS JUNCTION TURN LEFT AND CONTINUE ALONG END STREET TO ITS JUNCTION WITH ROCKEY STREET, AT THIS JUNCTION TURN RIGHT AND CONTINUE ALONG ROCKEY STREET TO ITS JUNCTION WITH VAN BEEK STREET, AT THIS JUNCTION TURN RIGHT AND CONTINUE ALONG VAN BEEK STREET TO ITS JUNCTION WITH BEACON ROAD, AT THIS JUNCTION TURN LEFT AND CONTINUE ALONG BEACON ROAD TO ITS JUNCTION WITH PAGE AND SHORE STREET, AT THIS JUNCTION TURN RIGHT AND CONTINUE ALONG PAGE STREET TO ITS JUNCTION WITH MARKET STREET, AT THIS JUNCTION TURN LEFT AND CONTINUE ALONG MARKET STREET TO ITS JUNCTION WITH BETTY STREET, AT THIS JUNCTION TURN RIGHT AND CONTINUE ALONG BETTY STREET TO ITS JUNCTION WITH WOLHUTER STREET, AT THIS JUNCTION BEAR LEFT INTO MAIN REEF ROAD AND CONTINUE ALONG MAIN ROAD TO ITS JUNCTION WITH M2, AT THIS JUNCTION TURN RIGHT AND CONTINUE ALONG THE M2 TO ITS JUNCTION WITH THE N3 GLIDE OFF, AT THIS JUNCTION BEAR LEFT ONTO THE N3 AND CONTINUE ALONG THE N3 TO ITS JUNCTION WITH THE R103 AT THE OLD BARN INTERCHANGE, AT THIS JUNCTION TURN LEFT AND CONTINUE ALONG THE R103, TO ITS JUNCTION WITH ROAD 23, AT THIS JUNCTION WITH THE N3 AT THE BALFOUR INTERCHANGE, AT THIS JUNCTION BEAR RIGHT AND CONTINUE ALONG THE N3 TO ITS JUNCTION WITH MCKECHNIE STREET HARRISMITH (MAGISTERIAL DISTRICT OF HARRISMITH) AT THIS JUNCTION TURN RIGHT AND CONTINUE ALONG MCKECHNIE STREET BEARING LEFT INTO THE HARRISMITH TERMINAL POINT, FROM THE HARRISMITH TERMINAL POINT RETURN ALONG MCKECHNIE STREET AND BEAR LEFT ONTO THE N3 CONTINUE ALONG THE N3 TO ITS JUNCTION WITH R103 AT THIS JUNCTION BEAR LEFT AND CONTINUE ALONG THE R103 WHICH BECOMES POORT ROAD, CONTINUE ALONG POORT ROAD WHICH BECOMES KING STREET CONTINUE ALONG KING STREET TO ITS JUNCTION WITH LYELL STREET AT THIS JUNCTION TURN LEFT AND CONTINUE ALONG LYELL STREET TO ITS JUNCTION WITH ALEXANDRA STREET AT THIS JUNCTION TURN RIGHT AND CONTINUE ALONG ALEXANDRA STREET TO THE ALEXANDRA STREET TERMINAL POINT, FROM THE ALEXANDRA STREET TERMINAL POINT RETURN ALONG ALEXANDRA STREET TO ITS JUNCTION WITH LYELL STREET, AT THIS JUNCTION TURN RIGHT AND CONTINUE ALONG LYELL STREET WHICH BECOMES CROWSHAW STREET, CONTINUE ALONG CROWSHAW STREET TO ITS JUNCTION WITH ALFRED STREET AT THIS JUNCTION TURN RIGHT AND CONTINUE ALONG ALFRED STREET TO ITS JUNCTION WITH ILLING ROAD, AT THIS JUNCTION TURN LEFT AND CONTINUE ALONG ILLING ROAD TO ITS JUNCTION WITH NEWCASTLE ROAD, AT THIS JUNCTION TURN LEFT AND CONTINUE ALONG WILLIS ROAD TO ITS JUNCTION WITH NEWCASTLE ROAD, AT THIS JUNCTION TURN RIGHT AND CONTINUE ALONG NEWCASTLE ROAD WHICH BECOMES ROAD 1 CONTINUE ALONG ROAD 1 TO ITS JUNCTION WITH ROAD 32 AT THIS JUNCTION TURN RIGHT AND CONTINUE ALONG ROAD 32 TO ITS JUNCTION WITH ROAD 538, AT THIS JUNCTION TURN RIGHT AND CONTINUE ALONG ROAD 538 WHICH ON ENTERING EZAKHENI BECOMES AN UNNAMED ROAD CONTINUE ALONG THIS UNNAMED ROAD TO ITS JUNCTION WITH AN UNNAMED ROAD AT THIS JUNCTION TURN LEFT AND CONTINUE ALONG THIS UNNAMED ROAD TO ITS JUNCTION WITH AN UNNAMED ROAD TO THE TERMINAL POINT SITUATED ON AN UNNAMED ROAD IN SECTION D. EZAKHENI TOWNSHIP (MAGISTERIAL DISTRICT OF KLIPRIVER)
ALTERNATIVELY ROUTES TO BE PRESCRIBED BY THE RELEVANT LOCAL AUTHORITY.



transport

Department:
Transport
Province of KwaZulu-Natal

GAZETTE

LGKZNG39-2019-JAN

REGION: ALL

SUBJECT TO THE CONDITION THAT NO INTERMEDIATE PASSENGERS BE PICKED UP OR SET DOWN BETWEEN BARAGWANATH AND LERATONG HOSPITAL ON BOTH THE FORWARD AND RETURN JOURNEY. BOTH POINTS INCLUSIVE

ROUTE 6(B)

PASSENGERS AND PERSONAL EFFECTS:

FROM: EZAKHENI TO BARAGWANATH HOSPITAL / RANDFONTEIN AND RETURN

ROUTE DESCRIPTION

FROM THE EZAKHENI SECTION D TERMINAL POINT SITUATED ON UNNAMED ROAD IN EZAKHENI TOWNSHIP CONTINUE ALONG THIS UNNAMED ROAD TO ITS JUNCTION WITH AN UNNAMED ROAD, AT THIS JUNCTION TURN LEFT AND CONTINUE ALONG THIS UNNAMED ROAD TO ITS JUNCTION WITH AN UNNAMED ROAD, AT THIS JUNCTION TURN RIGHT AND CONTINUE ALONG THIS UNNAMED ROAD WHICH ON LEAVING EZAKHENI TOWNSHIP BECOMES ROAD 538, CONTINUE ALONG ROAD 538 TO ITS JUNCTION WITH ROAD 32, AT THIS JUNCTION TURN LEFT AND CONTINUE ALONG ROAD 32 TO ITS JUNCTION WITH ROAD 1 AT THIS JUNCTION TURN LEFT AND CONTINUE ALONG ROAD 1 WHICH BECOMES NEWCASTLE ROAD, CONTINUE ALONG NEWCASTLE ROAD TO ITS JUNCTION WITH WILLIS ROAD, AT THIS JUNCTION TURN LEFT AND CONTINUE ALONG WILLIS ROAD TO ITS JUNCTION WITH ILLING ROAD, AT THIS JUNCTION TURN RIGHT AND CONTINUE ALONG ILLING ROAD TO ITS JUNCTION WITH ALFRED STREET AT THIS JUNCTION TURN RIGHT AND CONTINUE ALONG ALFRED STREET TO ITS JUNCTION WITH CROWSHAW STREET, AT THIS JUNCTION TURN LEFT AND CONTINUE ALONG CROWSHAW STREET WHICH BECOMES LYELL STREET, CONTINUE ALONG LYELL STREET TO ITS JUNCTION WITH ALEXANDRA STREET, AT THIS JUNCTION TURN LEFT AND CONTINUE ALONG ALEXANDRA STREET TO THE ALEXANDRA STREET TERMINAL POINT, FROM THE TERMINAL POINT RETURN ALONG ALEXANDRA STREET TO ITS JUNCTION WITH LYELL STREET, AT THIS JUNCTION TURN LEFT AND CONTINUE ALONG LYELL STREET TO ITS JUNCTION WITH KING STREET AT THIS JUNCTION TURN RIGHT AND CONTINUE ALONG KING STREET WHICH BECOMES POORT ROAD CONTINUE ALONG POORT ROAD, WHICH BECOMES HARRISMITH ROAD (R103), CONTINUE ALONG HARRISMITH ROAD (R103) TO ITS JUNCTION WITH THE N3, AT THIS JUNCTION BEAR LEFT AND CONTINUE ALONG THE N3 BEARING LEFT INTO MCKECHNIE STREET HARRISMITH (MAGISTERIAL DISTRICT OF HARRISMITH) CONTINUE ALONG L MCKECHNIE STREET BEARING LEFT INTO THE HARRISMITH TERMINAL POINT, FROM THE HARRISMITH TERMINAL POINT RETURN ALONG MCKECHNIE STREET BEARING LEFT INTO THE N3, CONTINUE ALONG THE N3 TO ITS JUNCTION WITH THE R103 AT THE BALFOUR INTERCHANGE. AT THIS JUNCTION BEAR LEFT AND CONTINUE ALONG THE R103 TO ITS JUNCTION WITH THE R23, AT THIS JUNCTION TURN LEFT AND CONTINUE ALONG THE R103 TO ITS JUNCTION WITH THE N3 AT THE OLD BARN INTERCHANGE, AT THIS JUNCTION BEAR RIGHT ONTO THE N3 AND CONTINUE ALONG THE N3 TO ITS JUNCTION WITH THE M2, AT THIS JUNCTION BEAR LEFT AND CONTINUE ALONG THE M2 TO ITS JUNCTION WITH THE BENROSE GLIDE OFF, AT THIS JUNCTION BEAR LEFT AND CONTINUE ALONG THE BENROSE GLIDE OFF TO ITS JUNCTION WITH RUVEN ROAD, AT THIS JUNCTION TURN RIGHT AND CONTINUE ALONG RUVEN ROAD TO ITS JUNCTION WITH THE MAIN REEF ROAD, AT THIS JUNCTION TURN LEFT AND CONTINUE ALONG MAIN REEF ROAD TO ITS JUNCTION WITH WOLHUTER STREET, AT THIS JUNCTION BEAR LEFT AND CONTINUE ALONG WOLHUTER STREET TO ITS JUNCTION WITH END STREET, AT THIS JUNCTION TURN RIGHT AND CONTINUE ALONG END STREET TO ITS JUNCTION WITH SIEMERT ROAD, AT THIS JUNCTION BEAR RIGHT AND CONTINUE ALONG SIEMERT ROAD TO ITS JUNCTION WITH MOSELEY STREET, AT THIS JUNCTION TURN LEFT AND CONTINUE ALONG MOSELEY STREET TO ITS JUNCTION WITH END STREET, AT THIS JUNCTION TURN RIGHT AND CONTINUE ALONG END STREET TO ITS JUNCTION WITH JEPPE STREET, AT THIS JUNCTION TURN LEFT AND CONTINUE ALONG JEPPE STREET TO ITS JUNCTION WITH WANDERERS STREET, AT THIS JUNCTION TURN RIGHT AND CONTINUE ALONG WANDERERS STREET, TO ITS JUNCTION WITH SMIT STREET, AT THIS JUNCTION TURN RIGHT AND CONTINUE ALONG SMIT STREET TO ITS JUNCTION WITH KLEIN STREET, AT THIS JUNCTION TURN RIGHT AND CONTINUE ALONG KLEIN STREET TURNING LEFT INTO THE NOORD STREET TERMINAL POINT, FROM THE NOORD STREET TERMINAL POINT CONTINUE THROUGH THE TERMINAL TO ITS JUNCTION WITH THE TWIST STREET BUS LANE, AT THIS JUNCTION TURN LEFT AND CONTINUE ALONG THE TWIST STREET BUS LANE TO ITS JUNCTION WITH WOLMARANS STREET, AT THIS JUNCTION TURN LEFT CONTINUE ALONG WOLMARANS STREET (WHICH BECOMES VILJOEN STREET) CONTINUE ALONG VILJOEN STREET (WHICH BECOMES SMIT STREET) CONTINUE ALONG SMIT STREET TO ITS JUNCTION WITH THE M1 AT THIS JUNCTION TURN RIGHT AND BEAR LEFT ONTO THE M1 AND CONTINUE ALONG THE M1 TO ITS JUNCTION WITH THE SOWETO GLIDE OFF, AT THIS JUNCTION BEAR LEFT AND CONTINUE ALONG THE SOWETO GLIDE OFF, TO ITS JUNCTION WITH THE OLD POTCHEFSTROOM ROAD, AT THIS JUNCTION TURN RIGHT AND CONTINUE ALONG THE OLD POTCHEFSTROOM ROAD TO THE BARAGWANATH HOSPITAL TERMINAL POINT SITUATED IN SOWETO TOWNSHIP, JOHANNESBURG IN THE MAGISTERIAL DISTRICT OF JOHANNESBURG, FROM THE BARAGWANATH HOSPITAL TERMINAL POINT WHICH IS SITUATED IN THE MAGISTERIAL DISTRICT OF JOHANNESBURG TURN RIGHT AND CONTINUE ALONG THE OLD POTCHEFSTROOM ROAD TO ITS JUNCTION WITH RIFLE RAND ROAD, AT THIS JUNCTION TURN LEFT AND CONTINUE ALONG RIFLE RANGE ROAD AND CONTINUE ALONG BARAGWANATH ROAD TO ITS JUNCTION WITH MAIN REEF ROAD



transport

Department:
Transport
Province of KwaZulu-Natal

GAZETTE

LGKZNG39-2019-JAN

REGION: ALL

(R41) AT THIS JUNCTION TURN LEFT AND CONTINUE ALONG MAIN REEF ROAD (R41) WHICH BECOMES RANDFONTEIN ROAD, CONTINUE ALONG RANDFONTEIN ROAD TURNING RIGHT INTO THE TERMINAL POINT SITUATED IN FRONT OF ROBINSONS EATING HOUSE IN RANDFONTEIN WHICH IS SITUATED IN THE MAGISTERIAL DISTRICT OF RANDFONTEIN.

ALTERNATIVELY ROUTE TO BE PRESCRIBED BY THE RELEVANT AUTHORITY

SUBJECT TO THE CONDITION THAT NO INTERMEDIATE PASSENGERS BE PICKED UP OR SET DOWN BETWEEN BARAGWANATH AND LERATONG HOSPITAL ON BOTH FORWARD AND RETURN JOURNEY, BOTH POINTS INCLUSIVE.

RETURN JOURNEY

FROM THE TERMINAL POINT SITUATED IN FRONT OF ROBINSONS EATING HOUSE IN RANDFONTEIN WHICH IS SITUATED IN THE MAGISTERIAL DISTRICT OF RANDFONTEIN TURN LEFT INTO RANDFONTEIN ROAD AND CONTINUE ALONG RANDFONTEIN ROAD WHICH BECOMES MAIN REEF ROAD (R41) CONTINUE ALONG MAIN REEF ROAD TO ITS JUNCTION WITH BARAGWANATH ROAD AT THIS JUNCTION TURN RIGHT AND CONTINUE ALONG BARAGWANATH ROAD TO THE JUNCTION WITH RIFLE RANGE ROAD, AT THIS JUNCTION TURN RIGHT AND CONTINUE ALONG RIFLE RANGE ROAD TO ITS JUNCTION WITH THE OLD POTCHEFSTROOM ROAD AT THIS JUNCTION TURN RIGHT AND CONTINUE ALONG THE OLD POTCHEFSTROOM ROAD BEARING RIGHT INTO THE BARAGWANATH HOSPITAL TERMINAL POINT, SITUATED IN SOWETO TOWNSHIP, JOHANNESBURG IN THE MAGISTERIAL DISTRICT OF JOHANNESBURG, FROM THE BARAGWANATH HOSPITAL TERMINAL POINT WHICH IS SITUATED IN THE MAGISTERIAL DISTRICT OF JOHANNESBURG, TURN RIGHT AND CONTINUE ALONG THE OLD POTCHEFSTROOM ROAD TO ITS JUNCTION WITH THE M1, AT THIS JUNCTION TURN LEFT AND CONTINUE ALONG THE M1 TO ITS JUNCTION WITH THE BRAAMFONTEIN GLIDE OFF, AT THIS JUNCTION BEAR LEFT AND CONTINUE ALONG THE BRAAMFONTEIN GLIDE OFF TO ITS JUNCTION WITH SMIT STREET TO ITS JUNCTION WITH KLEIN STREET AT THIS JUNCTION TURN RIGHT AND CONTINUE ALONG KLEIN STREET BEARING LEFT INTO THE NOORD STREET TERMINAL POINT CONTINUE THROUGH THE TERMINAL POINT TO ITS JUNCTION WITH TWIST STREET BUS LANE, AT THIS JUNCTION TURN RIGHT AND CONTINUE ALONG TWIST STREET BUS LANE, TO ITS JUNCTION WITH PLEIN STREET, AT THIS JUNCTION TURN RIGHT AND CONTINUE ALONG PLEIN TO ITS JUNCTION WITH EDITH CAVELL STREET, AT THIS JUNCTION TURN LEFT AND CONTINUE ALONG EDITH CAVELL STREET TO ITS JUNCTION WITH BREE STREET, AT THIS JUNCTION TURN LEFT AND CONTINUE ALONG BREE STREET TO ITS JUNCTION WITH END STREET, AT THIS JUNCTION TURN LEFT AND CONTINUE ALONG END STREET TO ITS JUNCTION WITH ROCKEY STREET, AT THIS JUNCTION TURN RIGHT AND CONTINUE ALONG ROCKEY STREET TO ITS JUNCTION WITH VAN BEEK STREET, AT THIS JUNCTION TURN RIGHT AND CONTINUE ALONG VAN BEEK STREET TO ITS JUNCTION WITH BEACON ROAD, AT THIS JUNCTION TURN LEFT AND CONTINUE ALONG BEACON ROAD TO ITS JUNCTION WITH PAGE AND SHORE STREET, AT THIS JUNCTION TURN RIGHT AND CONTINUE ALONG PAGE STREET TO ITS JUNCTION WITH MARKET STREET, AT THIS JUNCTION TURN LEFT AND CONTINUE ALONG MARKET STREET TO ITS JUNCTION WITH BETTY STREET, AT THIS JUNCTION TURN RIGHT AND CONTINUE ALONG BETTY STREET TO ITS JUNCTION WITH WOLHUTER STREET, AT THIS JUNCTION BEAR LEFT INTO MAIN REEF ROAD AND CONTINUE ALONG MAIN REEF ROAD TO ITS JUNCTION WITH M2, AT THIS JUNCTION TURN RIGHT AND CONTINUE ALONG THE M2 TO ITS JUNCTION WITH THE N3 GLIDE OFF, AT THIS JUNCTION BEAR LEFT ONTO THE N3 AND CONTINUE ALONG THE N3 TO ITS JUNCTION WITH THE R103 AT THE OLD BARAGWANATH INTERCHANGE, AT THIS JUNCTION TURN LEFT AND CONTINUE ALONG THE R103 TO ITS JUNCTION WITH ROAD 23, AT THIS JUNCTION TURN RIGHT AND CONTINUE ALONG THE R103, TO ITS JUNCTION WITH THE N3 AT THE BALFOUR INTERCHANGE, AT THIS JUNCTION BEAR RIGHT AND CONTINUE ALONG THE N3 TO ITS JUNCTION WITH MCKECHNIE STREET HARRISMITH (MAGISTERIAL DISTRICT OF HARRISMITH), AT THIS JUNCTION TURN RIGHT AND CONTINUE ALONG MCKECHNIE STREET BEARING LEFT INTO THE HARRISMITH TERMINAL POINT, FROM THE HARRISMITH TERMINAL POINT RETURN ALONG MCKECHNIE STREET AND BEAR LEFT ONTO THE N3 CONTINUE ALONG THE N3 TO ITS JUNCTION WITH R103, AT THIS JUNCTION BEAR LEFT AND CONTINUE ALONG THE R103 WHICH BECOMES POORT ROAD CONTINUE ALONG POORT ROAD WHICH BECOMES KING STREET, CONTINUE ALONG KING STREET TO ITS JUNCTION WITH LYELL STREET AT THIS JUNCTION TURN LEFT AND CONTINUE ALONG LYELL STREET TO ITS JUNCTION WITH ALEXANDRA STREET, AT THIS JUNCTION TURN RIGHT AND CONTINUE ALONG ALEXANDRA STREET TO BALFOUR INTERCHANGE, AT THIS JUNCTION BEAR RIGHT AND CONTINUE ALONG THE N3 TO ITS JUNCTION WITH MCKECHNIE STREET HARRISMITH (MAGISTERIAL DISTRICT OF HARRISMITH) AT THIS JUNCTION TURN RIGHT AND CONTINUE ALONG MCKECHNIE STREET BEARING LEFT INTO THE HARRISMITH TERMINAL POINT, FROM THE HARRISMITH TERMINAL POINT RETURN ALONG MCKECHNIE STREET AND BEAR LEFT ONTO THE N3 CONTINUE ALONG THE N3 TO ITS JUNCTION WITH R 103 AT THIS JUNCTION BEAR LEFT ONTO THE R103 WHICH BECOMES POORT ROAD CONTINUE ALONG POORT ROAD WHICH BECOMES KING STREET, CONTINUE ALONG KING STREET TO ITS JUNCTION WITH LYELL STREET, AT THIS JUNCTION TURN LEFT AND CONTINUE ALONG LYELL STREET TO ITS JUNCTION WITH ALEXANDRA STREET, AT THIS JUNCTION TURN RIGHT AND CONTINUE ALONG ALEXANDRA STREET TO THE ALEXANDRA STREET TERMINAL POINT FROM THE ALEXANDRA STREET TERMINAL POINT RETURN



transport

Department:
Transport
Province of KwaZulu-Natal

GAZETTE

LGKZNG39-2019-JAN

REGION: ALL

ALONG ALEXANDRA STREET TO ITS JUNCTION WITH LYELL STREET, AT THIS JUNCTION TURN RIGHT AND CONTINUE ALONG LYELL STREET WHICH BECOMES CROWSHAW STREET CONTINUE ALONG CROWSHAW STREET TO ITS JUNCTION WITH ALFRED STREET, AT THIS JUNCTION TURN RIGHT AND CONTINUE ALONG ALFRED STREET TO ITS JUNCTION WITH ILLING ROAD, AT THIS JUNCTION TURN LEFT AND CONTINUE ALONG ILLING ROAD TO ITS JUNCTION WITH WILLIS ROAD AT THIS JUNCTION TURN LEFT AND CONTINUE ALONG WILLIS ROAD TO ITS JUNCTION WITH NEWCASTLE ROAD, AT THIS JUNCTION TURN RIGHT AND CONTINUE ALONG NEWCASTLE ROAD WHICH BECOMES ROAD 1 AND CONTINUE ALONG ROAD 1 TO ITS JUNCTION WITH ROAD 32, AT THIS JUNCTION TURN RIGHT AND CONTINUE ALONG ROAD 32 TO ITS JUNCTION WITH ROAD 538, AT THIS JUNCTION TURN RIGHT AND CONTINUE ALONG ROAD 538 WHICH ON ENTERING EZAKHENI BECOMES AN UNNAMED ROAD CONTINUE ALONG THIS UNNAMED ROAD TO ITS JUNCTION WITH AN UNNAMED ROAD, AT THIS JUNCTION TURN LEFT AND CONTINUE ALONG THIS UNNAMED ROAD TO ITS JUNCTION WITH AN UNNAMED ROAD, AT THIS JUNCTION TURN RIGHT AND CONTINUE ALONG THIS UNNAMED ROAD TO THE TERMINAL POINT SITUATED ON AN UNNAMED ROAD IN SECTION D EZAKHENI TOWNSHIP (MAGISTERIAL DISTRICT OF KLIPRIVER).

ALTERNATIVELY ROUTES TO BE PRESCRIBED BY THE RELEVANT LOCAL AUTHORITY.

SUBJECT TO THE CONDITION THAT NO INTERMEDIATE PASSENGERS BE PICKED UP OR SET DOWN BETWEEN BARAGWANATH AND LERATONG HOSPITAL ON BOTH THE FORWARD AND RETURN JOURNEY. BOTH POINTS INCLUSIVE.



transport

Department:
Transport
Province of KwaZulu-Natal

GAZETTE

LGKZNG39-2019-JAN

REGION: ALL

1) Application Number: APP0106444	2) Gazette Number: LGKZNG39-2019-JAN
3) Applicant: B DHLADLA ID NO. 6006155380083 Association: VULINDLELA TAXI ASSOCIATION	4) Applicant Address: PO BOX 232 NKANDLA 3855
5) Existing Licence Holder: NOT APPLICABLE ID NO. NOT APPLICABLE	6) Existing Licence Holder Address: NOT APPLICABLE
7) Type of application: NEW OPERATING LICENCE	8) Operating Licence Number: NOTAVAILABLE
9) Vehicle Type: MINIBUS	10) 1 X 13 (SEATED) + 0 (STANDING)
11) Region: UTHUNGULU	
12.1	CHARTER SERVICE VULINDLELA TAXI RANK TO POINT WITHIN THE PROVINCE OF KZN ONLY. NO PICKING UP OR SETTING DOWN OF PASSENGERS EN ROUTE.



transport

Department:
Transport
Province of KwaZulu-Natal

GAZETTE

LGKZNG39-2019-JAN

REGION: ALL

1) Application Number: APP0106487	2) Gazette Number: LGKZNG39-2019-JAN
3) Applicant: SS KHWELA ID NO. 8101075308088 Association: ST WENDOLINS KLAARWATER TAXI OWNERS ASS.	4) Applicant Address: P O BOX 2794 PINETOWN KWAZULU-NATAL KWA-ZULU NATAL 3610
5) Existing Licence Holder: NOT APPLICABLE ID NO. NOT APPLICABLE	6) Existing Licence Holder Address: NOT APPLICABLE
7) Type of application: NEW OPERATING LICENCE	8) Operating Licence Number: NOTAVAILABLE
9) Vehicle Type: MINIBUS	10) 1 X 22 (SEATED) + 0 (STANDING)
11) Region: DURBAN WEST	
12.1	<p>ST WENDOLINS TO DURBAN</p> <p>2.1 FROM APPROVED TAXI RANK IN ST WENDOLINS, TURN RIGHT INTO M1 (RICHMOND ROAD) TURN RIGHT INTO N3 TURN LEFT INTO OLD DUCHT ROAD, TURN RIGHT INTO MARKET ROAD, RIGHT INTO SERVICE ROAD BEHIND ENGLISH MARKET, RIGHT INTO WARWICK AVENUE RANK NO.107 AND RETURN.</p> <p>2.2 FROM ST WENDOLINS TAXI RANK ALONG KLAARWATER ROAD TO KLAARWATER, TURN LEFT INTO M1 (RICHMOND ROAD) TURN RIGHT INTO N3 TURN LEFT INTO OLD DUTCH ROAD, JOINING ALICE STREET TURN RIGHT INTO SOLDIERS WAY, RIGHT INTO PINE STREET, TURN RIGHT INTO RUSSEL STREET, TURN LEFT INTO LEOPOLD STREET, LEFT MARKET ROAD, RIGHT SERVICE ROAD TO ENGLISH MARKET, RIGHT INTO WARWICK AVENUE RANK NO.107 AND BACK TO KLAARWATER AND ST WENDOLINS TAXI RANK.</p> <p>2.3 FROM ST WENDOLINS TAXI RANK ALONG KLAARWATER ROAD, DERMAT ROAD TO LUGANDA, TURN LEFT INTO INTAKE ROAD, TURN LEFT M1 TURN RIGHT INTO N3, TURN LEFT INTO OLD DUTCH ROAD, RIGHT MARKET ROAD, RIGHT SERVICE ROAD BEHIND ENGLISH MARKET, TURN LEFT INTO WARWICK PLACE PROCEED TO TAXI RANK NO.107 AND BACK TO LUGANDA AND ST WENDOLINS TAXI RANK.</p> <p>2.4 FROM ST WENDOLINS TAXI RANK TO WELBEDATCH WEST INTO DERMAT ROAD TO LUGANDA TURN RIGHT INTO THORNTREE AVENUE JOINING SAVANNA DRIVE, TURN RIGHT INTO M1, TURN LEFT INTO HANS DETTMAN HIGHWAY (M34) INTO LIMPUS ROAD, LEFT INTO (M5) UNDERWOOD ROAD, TURN RIGHT INTO STAPLETON ROAD, TURN RIGHT M13, TURN LEFT INTO N3, TURN LEFT INTO OLD DUTCH ROAD, RIGHT MARKET ROAD, RIGHT SERVICE ROAD BEHIND ENGLISH MARKET, RIGHT INTO WARWICK AVENUE TAXI RANK NO.107 AND BACK TO WELBEDATCH WEST AND ST WENDOLINS TAXI RANK.</p>
12.2	<p>ST WENDOLINS - DURBAN VIA JACOBS</p> <p>FROM ST WENDOLINS TAXI RANK TO WELBEDATCH WEST INTO DERMAT ROAD TURN RIGHT INTO THORNTREE AVENUE JOINING SAVANNA DRIVE, TURN RIGHT INTO M1 (HIGGINSON HIGHWAY), TURN LEFT INTO SOUTH COAST ROAD (R102) TURN LEFT INTO BARRIER LANE, TURN LEFT INTO QUALITY STREET, TURN LEFT INTO BALFOUR ROAD INTO JACOBS ROAD, TURN RIGHT INTO M4 PROCEED TO DURBAN, TURN LEFT INTO SMITH STREET, TURN RIGHT INTO WARWICK AVENUE TAXI RANK NO.107 WARWICK AVENUE AND RETURN TO ST WENDOLINS TAXI RANK.</p>



transport

Department:
Transport
Province of KwaZulu-Natal

GAZETTE

LGKZNG39-2019-JAN

REGION: ALL

12.3	<p>ST WENDOLINS TO PINETOWN</p> <p>FROM APPROVED TAXI RANK IN ST WENDOLINS TURN RIGHT INTO M1 (RICHMOND ROAD) TURN LEFT INTO ABBOT FRANCIS ROAD, TURN RIGHT INTO HOSPITAL ROAD, LEFT INTO MARIANHILL HOSPITAL TAXI RANK AND BACK INTO HOSPITAL ROAD, TURN LEFT INTO ABBOT FRANCIS ROAD, TURN LEFT INTO M1 (RICHMOND ROAD) TURN LEFT INTO WESTMEAD ROAD, TURN RIGHT INTO CIRCUIT ROAD, TURN RIGHT INTO CLARK ROAD, TURN RIGHT INTO ALEXANDER ROAD, TURN LEFT INTO M1 (RICHMOND ROAD) BECOMING OLD MAIN ROAD, TURN RIGHT INTO ANDERSON ROAD STRAIGHT INTO ANDERSON TAXI RANK AND BACK TO ST WENDOLINS TAXI RANK.</p> <p>FROM ST WENDOLINS TAXI RANK ALONG KLAARWATER ROAD TO KLAARWATER, TURN RIGHT INTO INTAKE ROAD, TURN LEFT INTO M1 (RICHMOND ROAD), TURN LEFT INTO ABBOT FRANCIS ROAD, TURN RIGHT INTO HOSPITAL ROAD, LEFT INTO MARIANHILL HOSPITAL TAXI RANK AND BACK INTO HOSPITAL ROAD, TURN LEFT INTO ABBOT FRANCIS ROAD, TURN LEFT INTO M1 (RICHMOND ROAD) TURN LEFT INTO WESTMEAD ROAD, TURN RIGHT INTO CIRCUIT ROAD, TURN RIGHT INTO CLARK ROAD, TURN RIGHT INTO ALEXANDER ROAD, TURN LEFT INTO M1 (RICHMOND ROAD) BECOMING OLD MAIN ROAD, TURN RIGHT INTO ANDERSON ROAD STRAIGHT INTO ANDERSON TAXI RANK AND BACK TO KLAARWATER TAXI RANK AND ST WENDOLINS TAXI RANK.</p> <p>FROM ST WENDOLINS TAXI RANK INTO KLAARWATER ROAD, RIGHT INTO DERMAT ROAD TO LUGANDA, TURN LEFT INTO INTAKE ROAD, TURN LEFT INTO M1 (RICHMOND ROAD), TURN LEFT INTO ABBOT FRANCIS ROAD, TURN RIGHT INTO HOSPITAL ROAD, LEFT INTO MARIANHILL HOSPITAL TAXI RANK AND BACK INTO HOSPITAL ROAD, TURN LEFT INTO ABBOT FRANCIS ROAD, TURN LEFT INTO M1 (RICHMOND ROAD) TURN LEFT INTO WESTMEAD ROAD, TURN RIGHT INTO CIRCUIT ROAD, TURN RIGHT INTO CLARK ROAD, TURN RIGHT INTO ALEXANDER ROAD, TURN LEFT INTO M1 (RICHMOND ROAD) BECOMING OLD MAIN ROAD, TURN RIGHT INTO ANDERSON ROAD STRAIGHT INTO ANDERSON TAXI RANK AND BACK INTO LUGANDA TAXI RANK KLAARWATER TAXI RANK AND ST WENDOLINS TAXI RANK.</p> <p>FROM ST WENDOLINS TAXI RANK TO WELDEDATCH WEST INTO DERMAT ROAD TURN RIGHT TO THORNTREE AVENUE JOINING SAVANNA DRIVE, TURN LEFT INTO M1 (RICHMOND ROAD) TURN LEFT INTO ABBOT FRANCIS ROAD, TURN RIGHT INTO HOSPITAL ROAD, LEFT INTO MARIANHILL HOSPITAL TAXI RANK AND BACK INTO HOSPITAL ROAD, TURN LEFT INTO ABBOT FRANCIS ROAD, TURN LEFT INTO M1 (RICHMOND ROAD) TURN LEFT INTO WESTMEAD ROAD, TURN RIGHT INTO CIRCUIT ROAD, TURN RIGHT INTO CLARK ROAD, TURN RIGHT INTO ALEXANDER ROAD, TURN LEFT INTO M1 (RICHMOND ROAD) BECOMING OLD MAIN ROAD.</p>
12.4	<p>ST WENDOLINS TO ISIPINGO</p> <p>FROM ST WENDOLINS TAXI RANK TO WELBEDATCH WEST INTO DERMAT ROAD TURN RIGHT INTO THORNTREE AVENUE JOINING SAVANNA DRIVE, TURN RIGHT INTO M1 (HIGGINSON HIGHWAY), TURN LEFT INTO SOUTH COAST ROAD (R102) TURN LEFT INTO PRINCE MCWAYIZENI DRIVE, LEFT INTO OLD MAIN ROAD (M35), RIGHT ALEXANDER AVENUE INTO TAXI RANK AND BACK TO WELBEDATCH WEST AND ST WENDOLINS TAXI RANK.</p>
12.5	<p>ST WENDOLINS TO RK KHAN HOSPITAL</p> <p>FROM ST WENDOLINS TAXI RANK TURN LEFT TO M1, PICK UP PASSENGERS. RIGHT TO KLAARWATER ROAD (NO PICK UP OF PASSENGERS). AND RIGHT TO SHALL CROSS ROAD, LEFT TO RK KHAN CIRCLE, SET DOWN PASSENGERS ONLY AND THEN TURN RIGHT TO RANK NO 109 OPPOSITE RK KHAN HOSPITAL AND RETURN ON THE SAME ROUTE TO ST WENDOLINS TAXI RANK</p> <p>ALTERNATIVE ROUTE</p> <p>FROM ST WENDOLINS TAXI RANK, LEFT TO M1, PICK UP PASSENGERS, LEFT TO RK KHAN CIRCLE, ONLY SETTING DOWN OF PASSENGERS, RIGHT TO RANK 109 NEXT TO RK KHAN HOSPITAL AND RETURN ON THE SAME ROUTE TO ST. WENDOLINS TAXI RANK.</p>



transport

Department:
Transport
Province of KwaZulu-Natal

GAZETTE

LGKZNG39-2019-JAN

REGION: ALL

1) Application Number: APP0106612	2) Gazette Number: LGKZNG39-2019-JAN
3) Applicant: NI MBATHA ID NO. 5308230376081 Association: IKHWEZI LOCAL AND LONG DISTANCE TA	4) Applicant Address: P.O. BOX 520 PONGOLA 3170
5) Existing Licence Holder: NOT APPLICABLE ID NO. NOT APPLICABLE	6) Existing Licence Holder Address: NOT APPLICABLE
7) Type of application: NEW OPERATING LICENCE	8) Operating Licence Number: LGKZN0803000593
9) Vehicle Type: MINIBUS TAXI	10) 1 X 9-16 (SEATED) + 0 (STANDING)
11) Region: ZULULAND	
12.1	PONGOLA TO ONVERWACHT FROM PONGOLA TAXI RANK, TURN LEFT JOIN NAUDE STREET, TURN RIGHT TO ONVERWACHT AND RETURN.
12.2	PONGOLA TO PONGOLA SUGAR MILL. 3. FROM PONGOLA TAXI RANK, TURN LEFT JOIN N2, PROCEED AND TURN RIGHT TO PONGOLA SUGAR MILL AND RETURN.
12.3	PONGOLA TO KWANGWANASE FROM PONGOLA TAXI RANK, JOIN N2 TO GOLELA CROSSING, TURN LEFT PROCEED TO GOLELA BORDER POST AND RETURN TO THE CROSSING, TURN LEFT JOIN N2, PROCEED TO INKONKONI CROSSING (JOZINI TURN OFF), TURN LEFT JOINING JOZINI ROAD AND PROCEED TO JOZINI TOWN, PROCEED TO KWASKIEMELELE CROSS, TURN RIGHT INTO MANGUZI ROAD AND PROCEED INTO KWANGANASE TAXI RANK AND RETURN.
12.4	PONGOLA TO NONGOMA. 5. FROM PONGOLA TAXI RANK, TURN LEFT INTO N2 AND RIGHT INTO R66, PROCEED TO MAGUDU TOWN AND PROCEED TO NONGOMA TOWN AND PROCEED INTO ULUNDI CITY COMPLEX TAXI RANK AND RETURN.
12.5	PONGOLA TO VRYHEID FROM PONGOLA TAXI RANK TURN LEFT INTO N2 AND RIGHT TO R66, PROCEED TO MAGUDU TOWN AND TURN RIGHT TO R60 AND PROCEED TO VRYHEID, R69, TURN INTO CHURCH STREET IN VRYHEID, TURN RIGHT INTO CICIL EMME STREET, TURN LEFT INTO UTRECHT STREET AND PROCEED TO VRYHEID TAXI RANK AND RETURN.
12.6	PONGOLA TO NEWCASTLE FROM PONGOLA TAXI RANK, TURN RIGHT INTO N2, PROCEED AND TURN LEFT JOIN COMMONDALE ROAD, TURN LEFT INTO R33 TO PAULPIETTERSBURG, MPEVANE, BLOEDRIVER, TURN RIGHT INTO R34, PROCEED AND TURN LEFT TO UTRECHT, JOIN MADADENI ROAD, PROCEED TO N11, TURN RIGHT INTO NEWCASTLE TAXI RANK AND RETURN.
12.7	PONGOLA TO PIETERMARITZBURG FROM PONGOLA TAXI RANK, TURN RIGHT INTO N2, PROCEED TO COMMONDALE, TURN LEFT INTO R33, TO PAULPIETTERSBURG, VRYHEID, BLOODRIVER, DUNDEE, JOIN R68 AND PROCEED TO N11, TURN LEFT INTO FIRST ROBOTS AND PROCEED, TURN RIGHT INTO R74, TURN LEFT INTO N3, PROCEED TO ESTCOURT, MOOIRIVER, HOWICK, PROCEED AND TURN OFF TO GREYTOWN ROAD, TURN RIGHT TO THE FIRST ROBOTS INTO PIETERMARITZBURG CITY AND PROCEED TO CHURCH STREET AND RETURN.
12.8	NCOTSHANE TO PONGOLA. FROM NCOTSHANE TAXI RANK B TURN RIGHT TO P343, PROCEED TO ONVERWACHT ROAD, AND TURN RIGHT PROCEED TO NAUDE STREET; TURN RIGHT INTO PONGOLA TAXI RANK AND RETURN.



transport

Department:
Transport
Province of KwaZulu-Natal

GAZETTE

LGKZNG39-2019-JAN

REGION: ALL

12.9	FROM PONGOLA TAXI RANK, TURN RIGHT INTO N2, PROCEED TO PIET RETIEF, ERMELO, JOIN N17, PROCEED TO BETHAL, TRICHARDT, KINROSS, LEANDRA, DEVON, SPRINGS, BENONI, GERMISTON, PROCEED TO M1, TURN LEFT INTO RISSIK STREET, TURN RIGHT INTO DEVILARS STREET AND PROCEED INTO JOHANNESBURG PARK CITY TAXI RANK NO-2 AND RETURN
12.10	PONGOLA TO DURBAN. FROM PONGOLA TAXI RANK, TURN RIGHT INTO AND ALONG N2, TO GOGELA, PROCEED TO HLUHLUWE, MTUBATUBA, EMPANGENI ON N2, LEAVING THE N2 AT MOUNT EDGECOMBE, JOIN AND PROCEED ALONG R67, TURN RIGHT AT THE FIRST INTERSECTION TO ARGYLE ROAD, TURN RIGHT AT THE FIRST ROBOTS, PROCEED TO UMGENI ROAD AND TURN RIGHT TO DURBAN TAXI RANK AND RETURN.
12.11	PONGOLA TO PIET RETIEF. FROM PONGOLA TAXI RANK, TURN RIGHT INTO N2, PROCEED TO PIET RETIEF, TURN LEFT INTO PIET RETIEF TAXI RANK AND RETURN.



transport

Department:
Transport
Province of KwaZulu-Natal

GAZETTE

LGKZNG39-2019-JAN

REGION: ALL

1) Application Number: APP0106653	2) Gazette Number: LGKZNG39-2019-JAN
3) Applicant: EM NDAWONDE ID NO. 7305105682088 Association: NOT AVAILABLE	4) Applicant Address: P O BOX 1207 RICHMOND KWA-ZULU NATAL 3780
5) Existing Licence Holder: NOT APPLICABLE ID NO. NOT APPLICABLE	6) Existing Licence Holder Address: NOT APPLICABLE
7) Type of application: NEW OPERATING LICENCE	8) Operating Licence Number: NOTAVAILABLE
9) Vehicle Type: OTHER	10) 1 X 0 (SEATED)
11) Region: UMGUNGUNDLOVU	
12.1	<p>HOUSE NO.28 SIYATHUTHUKA LOCATION TO RICHLA PRIMARY SCHOOL</p> <p>START FROM HOUSE NO.28 SIYATHUTHUKA LOCATION, PICK UP SCHOLARS ONLY AT HOUSE NO.180, HOUSE NO.50, HOUSE NO.30, HOUSE NO.27, TURN LEFT TO NDALENI RINGIN TURN LEFT TO INDALA HIGH SCHOOL AND TURN BACK TO NDALENI RINGIN, PICK UP SCHOLARS AT HOUSE NO.30121, HOUSE NO.20653, HOUSE NO.30421, FROM NDALENI RINGIN COME DOWN STRAIGHT TO JUNCTION CIRCLE AND PICK UP START FROM MAGODA PICK UP SCHOLARS ONLY HOUSE NO.20538, HOUSE NO.20521 COME PAST NDABIKHONA PRIMARY SCHOOL PICK UP HOUSE NO.20520, HOUSE NO.20519 JOIN HELLA HELLA ROAD, TURN RIGHT TO SIYATHUTHUKA LOCATION, PICK UP SCHOLARS FROM HOUSE NO.750, HOUSE NO.651, HOUSE NO.280, HOUSE NO.591, JOIN HELLA HELLA ROAD, TURN RIGHT TO SHEPSTONE ROAD, TURN LEFT TO CAMPBELL STREET AND TURN RIGHT TO HARDING STREET DROP SCHOLARS AT RICHMOND COMBINED SCHOOL AND GO STRAIGHT PASS CHILLEY STREET AND PAST BENJAMIN STREET AND TURN LEFT TO PRINCESS STREET, AND DROP SCHOLARS AT RICHMOND PRIMARY SCHOOL, TURN BACK AND GO TURN LEFT TO JOIN SHEPSTONE ROAD, GO STRAIGHT JOIN D62 GRAVEL ROAD, PICK UP AT THE GATE MORGAN FARM (GREENWOOD FARM) AND TURN BACK, JOIN SHEPSTONE ROAD, GO STRAIGHT, TURN RIGHT ALBERT STREET, PAST BENJAMIN STREET AND DROP SCHOLARS AT BERNARD MIZEKI PRIMARY AND GO, TURN LEFT CHILLEY STREET AND TURN RIGHT VICTORIA STREET AND DROP SCHOLARS AT RICHLA PRIMARY, FINISH AFTER 12H00, DOING VICE VERSA.</p>



transport

Department:
Transport
Province of KwaZulu-Natal

GAZETTE

LGKZNG39-2019-JAN

REGION: ALL

1) Application Number: APP0106655	2) Gazette Number: LGKZNG39-2019-JAN
3) Applicant: N MHLONGO ID NO. 7809195401085 Association: VULINDLELA TAXI ASSOCIATION	4) Applicant Address: PO BOX 702 NKANDLA 3855
5) Existing Licence Holder: NOT APPLICABLE ID NO. NOT APPLICABLE	6) Existing Licence Holder Address: NOT APPLICABLE
7) Type of application: NEW OPERATING LICENCE	8) Operating Licence Number: NOTAVAILABLE
9) Vehicle Type: MINIBUS	10) 1 X 13 (SEATED) + 0 (STANDING)
11) Region: UTHUNGULU	
12.1	CHARTER SERVICE VULINDLELA TAXI RANK TO POINT WITHIN THE PROVINCE OF KZN ONLY. NO PICKING UP OR SETTING DOWN OF PASSENGERS EN ROUTE.



transport

Department:
Transport
Province of KwaZulu-Natal

GAZETTE

LGKZNG39-2019-JAN

REGION: ALL

1) Application Number: APP0106667	2) Gazette Number: LGKZNG39-2019-JAN
3) Applicant: DPG GWAMANDA ID NO. 6607045298086 Association: UZIMELENI TAXI ASSOCIATION	4) Applicant Address: PO BOX 345 MERRIVALE KWAZULU NATAL 3291
5) Existing Licence Holder: NOT APPLICABLE ID NO. NOT APPLICABLE	6) Existing Licence Holder Address: NOT APPLICABLE
7) Type of application: NEW OPERATING LICENCE	8) Operating Licence Number: LGKZN0403001836
9) Vehicle Type: MINIBUS TAXI	10) 1 X 9-16 (SEATED) + 0 (STANDING)
11) Region: UMGUNGUNDLOVU	
12.1	<p>HOWICK TO DARGLE OLD POLICE STATION:</p> <p>FROM SOMME STREET TAXI RANK PROCEED STRAIGHT CROSS BELL STREET AND TURN LEFT INTO (R103) MAIN STREET AND THEN OPERATE AS PER FORWARD ROUTE BACK TO DARGLE OLD POLICE STATION (KAMU).</p> <p>RETURN ROUTE: FROM DARGLE OLD POLICE STATION OPERATE ALONG (P134) DARGLE ROAD AND THEN PASS THE FOLLOWING LOCATIONS: ENTRANCE TO (D666), FINCHLY NURSEY, SALGADES FARM, (D17), DARGLE SUPPLY STORE, LIONS RIVER POLO GROUND, HEBRON HAVEN TURN OFF AND THEN TURN RIGHT INTO (R103) PASS LIONS RIVER CATTLE SALE YARD, THOKANS STORE, LIONS RIVER CEMETERY, MANDELA MANUMENT AND TURN LEFT INTO (R103) MAIN STREET PASS TWEEDIE STORE, PALLET LINK, LEMAC TIMBERS, SUNFIELD, ROMAN CATHOLIC CHURCH, MINI MARKET, TOYOTA HALFWAY AND THEN TURN RIGHT INTO SOMME STREET AND PROCEED TO SOMME TAXI RANK.</p>
12.2	<p>HOWICK TO NOTTINGHAM ROAD.</p> <p>FROM SOMME STREET TAXI RANK IN HOWICK PROCEED STRAIGHT CROSS HARVARD STREET, BELL STREET AND THEN TURN LEFT INTO (R103) MAIN STREET AND OPERATE AS PER FORWARD ROUTE TO NOTTINGHAM.</p> <p>RETURN ROUTE.</p> <p>FROM NOTTINGHAM ROAD TAXI RANK TRAVEL ALONG (R103) PASS THE FOLLOWING LOCATIONS, RAWDOWNS HOTEL, ENTRANCE TO VILLAGE SCHOOL, D830, BALGOWAN TRAIN STATION, SWISS AND CHEESE, D18, GRANNY MOUSE HOTEL, LIDGETTON SHOPS, ST IVES STUD ENTRANCE TO DIGGY WIGGLY FARM STALL, LIONS RIVER SALE CATTLE SALE YARD, THOKANS STORE LIONS RIVER CEMETERY, MANDELA MANUMENT AND THEN TURN LEFT INTO (R103) MAIN STREET PASS TWEEDIE STORE, PALLET LINK, LEMAC TIMBERS, SUNFIELD, ROMAN CATHOLIC CHURCH, MINI MARKET, HALFWAY TOYOTA AND TURN RIGHT INTO SOMME STREET LEADING TO SOMME STREET TAXI RANK IN HOWICK.</p>
12.3	<p>HOWICK TO MOUNT WEST.</p> <p>FROM BELL STREET TAXI RANK, TURN LEFT INTO (R103) MAIN STREET AND THEN OPERATE AS PER FORWARD ROUTE BACK TO MOUNT WEST BP SERVICE STATION.</p> <p>RETURN ROUTE: FROM MOUNT WEST BP SERVICE STATION PROCEED ALONG (P165) AND THEN PASS THE FOLLOWING LOCATIONS: GREEN FARM, ARLINGTON SAWMILL, AND THEN PROCEED INTO (P165) CURRY POST ROAD PASS BALGOWAN TURN OFF CURRY'S POST STORE, CURRY'S POST LODGE, MULBERRY HILL GUEST HOUSE, FAIR FIELD TURN OFF, OLD HALLIWEL HOTEL, GROUND COVER, D369, D287 AND THEN TURN LEFT INTO (R103) MAIN STREET PROCEED TILL TURN RIGHT INTO SOMME STREET AND TURN LEFT INTO BELL STREET LEADING TO BELL STREET TAXI RANK OPPOSITE HOWICK FALLS GARAGE.</p> <p>NB: NO RESTRICTION FROM PICKING UP AND SETTING DOWN ON FORWARD AND RETURN JOURNEY, BUT PASSENGERS TO BE PICKED UP DROPPED OFF ALONG THE ROUTE ONLY AT TAXI STOPS DESIGNATED BY THE MUNICIPALITY.</p>



transport

Department:
Transport
Province of KwaZulu-Natal

GAZETTE

LGKZNG39-2019-JAN

REGION: ALL

1) Application Number: APP0106681	2) Gazette Number: LGKZNG39-2019-JAN
3) Applicant: NZ PHUNGULA ID NO. 7408095306088 Association: HIGHFLATS TAXI ASSOCIATION	4) Applicant Address: PO BOX 282 HIGHFLATS 3306
5) Existing Licence Holder: M PHUNGULA ID NO. 4603065367085	6) Existing Licence Holder Address: PO BOX 282 HIGHFLATS KWA ZULU NATAL 3306
7) Type of application: NORMAL TRANSFER	8) Operating Licence Number: LGKZN0503000110
9) Vehicle Type: MINIBUS	10) 1 X 14 (SEATED) + 0 (STANDING)
11) Region: SISONKE	
12.1	HIGHFLATS TO HLOKOZI FROM HIGHFLATS TAXI RANK INTO R612, TURN INTO AND ALONG P73 TO HLOKOZI TAXI RANK AND RETURN ALONG THE SAME ROUTE.
12.2	HIGHFLATS TO DURBAN FROM HIGHFLATS TAXI RANK, TURN LEFT INTO R612 AND PROCEED TO PARK RYNIE, LEFT INTO N2 AND PROCEED TO DURBAN, ENTERING DURBAN ALONG THE (M4) SOUTHERN FREEWAY, TURN LEFT INTO MOORE ROAD AND PROCEED TO RANK 100A IN SYDNEY ROAD AND RETURN TO HIGHFLATS TAXI RANK AS FOLLOWS: FROM SYDNEY ROAD TAXI RANK, RIGHT INTO CANBERRA ROAD OR MC DONALD ROAD, RIGHT INTO GALE STREET AND PROCEED AS PER ROUTE 1 IN THE OPPOSITE DIRECTION TO HIGHFLATS TAXI RANK. INBOUND ROUTE SAME AS ROUTE 1 UP TO M4 THEN: LEFT INTO SMITH STREET OR LEFT INTO MOORE ROAD, RIGHT INTO WARWICK AVENUE, LEFT INTO ETNA LANE AND PROCEED TO ETNA ROAD TAXI RANK, AND RETURN SUBSTANTIALLY ALONG THE SAME ROUTES TO HIGHFLATS.
12.3	HIGHFLATS TO PIETERMARITZBURG FROM HIGH FLATS TAXI RANK, RIGHT INTO AND ALONG R612, TURN RIGHT INTO R56 AND PROCEED TO PORT SHEPSTONE ROAD TAXI RANK IN RICHMOND AND RETURN TO R56 AND PROCEED TO PIETERMARITZBURG, ENTERING PIETERMARITZBURG ALONG RICHMOND ROAD, ALEXANDRA ROAD, LEFT INTO COMMERCIAL ROAD, RIGHT INTO LONGMARKET STREET, LEFT INTO OLD MARKET TAXI RANK AND RETURN ALONG LONGMARKET STREET, RIGHT INTO BOSCHOFF STREET, RIGHT INTO LOOP STREET, LEFT INTO COMMERCIAL ROAD AND RETURN TO HIGHFLATS ALONG THE SAME ROUTE IN THE OPPOSITE DIRECTION.
12.4	HIGHFLATS TO IXOPO FROM HIGHFLATS TAXI RANK INTO ALONG R612 TO IXOPO, LEFT INTO MAIN STREET TO THE IXOPO TAXI RANK IN MAIN STREET AND RETURN TO HIGHFLATS TAXI RANK ALONG THE SAME ROUTE.
12.5	HIGHFLATS TO UMZINTO FROM HIGHFLATS TAXI RANK, TURNS LEFT INTO R612 AND PROCEED TO UMZINTO TAXI RANK AND RETURN ALONG THE SAME ROUTE.
12.6	HIGHFLATS TO ST FAITHS. FROM HIGHFLATS TAXI RANK TO ST FAITHS TAXI RANK ALONG P68 AND RETURN.



transport

Department:
Transport
Province of KwaZulu-Natal

GAZETTE

LGKZNG39-2019-JAN

REGION: ALL

1) Application Number: APP0106889	2) Gazette Number: LGKZNG39-2019-JAN
3) Applicant: ME SITOLE ID NO. 5112120629082 Association: HLUHLUWE L.AND L.DIST. TAXI OWNERS ASS.	4) Applicant Address: PO BOX 125 HLUHLUWE KWAZULU-NATAL 3935
5) Existing Licence Holder: SA SITOLE ID NO. 4209045269084	6) Existing Licence Holder Address: PO BOX 125 HLUHLUWE KWA ZULU NATAL KWA-ZULU NATAL 3960
7) Type of application: DECEASED TRANSFER AND NEW OPERATING LICENCE	8) Operating Licence Number: LKNKZN0130168
9) Vehicle Type: MINIBUS TAXI	10) 1 X 9-16 (SEATED) + 0 (STANDING)
11) Region: UMKHANYAKUDE	
12.1	HLUHLUWE TO MTUBATUBA. FROM HLUHLUWE TOWN, TURN RIGHT INTO R22 ROAD, PASS MKONGE FARM, TURN LEFT ONTO N2 ROAD, PASS BUSHLANDS AREA, MFEKAYI, CHARTERS CREEK, SHIKISHELA AREA, TURN LEFT ONTO R618 ROAD TO MTUBATUBA TOWN TAXI RANK AND RETURN USING THE SAME ROUTE.
12.2	HLUHLUWE TO EMPANGENI. FROM HLUHLUWE TURN RIGHT ONTO R22 ROAD PASS MKONGE FARM, TURN LEFT ONTO N2 ROAD PROCEED TO MTUBA, KWAMSANE, MFOLOZI, MBONAMBI AREA, TURN RIGHT ONTO D249 NSELENI ROAD, PROCEED ONTO D342 ROAD, RICHARDSBAY, TURN RIGHT ONTO N2 ROAD, PASS NSEZI RIVER, TURN RIGHT ONTO R102 ROAD, PASS EMPANGENI RAIL AND BACK.
12.3	HLUHLUWE TO DURBAN FROM HLUHLUWE TOWN, USING THE SAME ROUTE AS ABOVE ON N2 ROAD, PASS EMPANGENI RAIL, DLANGEZWA, ON R102 ROAD PASS MTHUNZINI TURN LEFT ONTO R66 ROAD, GINGINDLOVU PROCEED TO DOKODWENI, TURN RIGHT ONTO N2 ROAD, TURN LEFT TO TUGELA PLAZA AND RIGHT ONTO 258 ROAD MADADENI, PROCEED TO N2 ROAD, TURN RIGHT ONTO R74 ROAD, TURN RIGHT ONTO D233 ROAD, PROCEED ONTO R102 ROAD, PASS ESHAKA VILLAGE, PROCEED ONTO M4 ROAD BALLITO, PROCEED ONTO N2 ROAD, PASS M43 ROAD TONGAAT, TURN LEFT ONTO M41 ROAD, UMHLANGA ROCKS, RIGHT TO M17 ROAD BEREA CENTRE AND BACK
12.4	HLUHLUWE TO MKUZE FROM HLUHLUWE TOWN, TURN ONTO R22 ROAD, TURN LEFT ONTO N2 ROAD, PASS NGWENI, MHLOSINGA, BAYALA, TURN RIGHT ONTO ROAD TO MKHUZE TAXI RANK AND BACK
12.5	HLUHLUWE TO GAUTENG FROM HLUHLUWE TOWN, TURN RIGHT ONTO R22 ROAD, TURN RIGHT ONTO N2 ROAD, PASS MKUZE, PONGOLA, PIET RETIEF, PROCEED ONTO R29 ROAD, PASS EMELO, BETHAL, KINROSS, LEANDRA, TURN LEFT ONTO R29 ROAD, TURN RIGHT ONTO N17 ROAD, PASS SPRINGS, BRAKPAN TOLL PLAZA, PROCEED AND PASS GERMISTON, TURN LEFT ONTO N3 ROAD, TURN LEFT ONTO N17 ROAD PASS CLEVELAND, TURN LEFT ONTO RISSIK STREET, TURN RIGHT ONTO DEVILLIERS STREET, LEFT ONTO WANDERERS STREET, ENTERING PARK CITY RANK AND RETURN
12.6	NHLWATHI TO HLUHLUWE TAXI RANK. FROM NHLWATHI CLINIC P451 ROAD PASS TEBHA, MATSHAMHLOPHE, KWESA MATHONGA TURN ONTO P475 PASS ZIBAYENI TRIBAL, NGODINI AREA AND PASS ZIFUNDENI MACABUZELA AND TURN LEFT AT NGANWINI ONTO R22 ROAD PASS SIMOLO AREA TREE LODGE UMZINENE RIVER AND CROSS N2 ROAD PROCEED AND PASS MKONGE FARM TO HLUHLUWE TAXI RANK AND RETURN.



transport

Department:
Transport
Province of KwaZulu-Natal

GAZETTE

LGKZNG39-2019-JAN

REGION: ALL

12.7	<p>HLUHLUWE TAXI RANK TO HLABISA.</p> <p>FROM HLUHLUWE TAXI RANK TURN RIGHT TO PROCEED TO R22 ROAD PASS MKONGE FARM AND CROSS N2 ROAD PASS TREE LODGE KWASIMOLO AND TURN RIGHT ONTO P475 ROAD PASS ZIEUNDENI SCHOOL NGOODINI AREA, EZIBAYENI TRIBAL, PASS KWESAMATHONGA, KWATEBA AND TURN LEFT ONTO P475 PASS NHLWATHI CLINIC, PROCEED AND PASS SOKESIMBONE STORE CROSS WELA RIVER AND INZIMANENI RIVER PROCEED PASS HLABISA HOSPITAL TO HLABISA TAXI RANK AND RETURN THE SAME ROUTE.</p>
12.8	<p>HLUHLUWE TAXI RANK TO NONGOMA TAXI RANK.</p> <p>FROM HLUHLUWE TURN RIGHT TO R22 ROAD PASS MKONGE FARM AND CROSS N2 ROAD PASS TREE LODGE TURN RIGHT ONTO P475 ROAD PASS ZIFUNDENI NGODINI AREA ZIBAYENI TRIBAL, MTHWADLANA STORE, EVUKANE AREA CROSS IWELA RIVER AND PROCEED TURN RIGHT ONTO R618 ROAD PASS MVULAZI AREA, BHEKUMTHETHWA, IMONA RIVER TO NONGOMA TAXI RANK AND RETURN TO THE SAME ROUTE.</p>
12.9	<p>HLUHLUWE TO MBAZWANA</p> <p>FROM HLUHLUWE TAXI RANK TURN LEFT ONTO R22 ROAD PASS HLUHLUWE RAILWAY TURN RIGHT & PROCEED ONTO R22 ROAD. PASS FALSE BAY, KWAKAAS, MDUKU, AND MNQOBOKAZI PASS LOWER MKUZE RIVER PROCEED ONTO R22 ROAD TO MBAZWANE TAXI RANK AND RETURN TO THE SAME ROUTE.</p>
12.10	<p>MNQOBOKAZI TO HLUHLUWE TAXI RANK</p> <p>FROM MNQOBOKAZI INTO R22 ROAD PASS KWAGIBA SCHOOL, EMADOLWENI KWAMDUKU AREA, MAKHASA TRIBAL, PROCEED AND PASS ISIBHIAYI RIVER, KWAKAAS FARM, FALSE BAY TO HLUHLUWE TOWN AND RETURN TO THE SAME ROUTE.</p>
12.11	<p>NOMPONDO TO HLUHLUWE TAXI RANK.</p> <p>FROM NOMPONDO STORE ONTO D856 PASS NCEMANE TURN ONTO R22 ROAD PROCEED AND PASS MAZINYWENI, KWABHEJANE, MGANWINI, KWASIMOLO AND CROSS UM ZINENE RIVER PASS TREE LODGE AND CROSS N2 ROAD MKONGE FARM TO HLUHLUWE AND RETURN TO THE SAME ROUTE.</p>



transport

Department:
Transport
Province of KwaZulu-Natal

GAZETTE

LGKZNG39-2019-JAN

REGION: ALL

1) Application Number: APP0106673	2) Gazette Number: LGKZNG39-2019-JAN
3) Applicant: BA NXUMALO ID NO. 6309135659083 Association: NOT AVAILABLE	4) Applicant Address: PO BOX 144 MTUBATUBA 3935
5) Existing Licence Holder: NOT APPLICABLE ID NO. NOT APPLICABLE	6) Existing Licence Holder Address: NOT APPLICABLE
7) Type of application: NEW OPERATING LICENCE	8) Operating Licence Number: NOTAVAILABLE
9) Vehicle Type: OTHER	10) 1 X 0 (SEATED)
11) Region: UMKHANYAKUDE	
12.1	<p>KWASHAYA AREA TO SIYATHUTHUKA PRIMARY SCHOOL</p> <p>FROM KWAMSHAYA AREA AT MTUBATUBA NEAR POLE P488L3 AT KWANKOMBOSE AREA WARD 13, STRAIGHT TO KWAMSANE NEAR MNOTHO SCHOOL AT KWAMSANE TOWNSHIP IN WARD 2 PICK UP 4 LEARNERS AT KWAMTHEMBU HOUSE NEAR POLE DD27H98, PROCEED TO KWANKOSI HOUSE NUMBER.887 AT KWAMSANE TOWNSHIP TO PICK UP 6 LEARNERS THEN TO KWAMSANE AREA AT UNNAMED ROAD TO KWAMKHWANAZI HOUSE NUMBER.964 ON SOMKHELE STREET AND PICK UP 5 LEARNERS, TURN AT CHURCH STREET TO PICK UP 5 LEARNERS AT KWAMBUYAZI HOUSE NUMBER.1246 AT SOMKHELE STREET, DRIVE STRAIGHT PASS SPORT GROUND TURN LEFT TO KHUMALO HOUSE NEAR POLE AD41H TO PICK 6 LEARNERS, THEN STRAIGHT ON AND TURN LEFT TO HOMESTEAD AT MLAMBO HOUSE NEAR POLE ADD65 AT WARD 2 KWAMSANE THEN PROCEED TO KHOZA HOUSE NEAR POLE AA67H30 AT KWAMSANE WARD 2 PICK UP 2 LEARNERS AND TURN BACK TO KWABHOBIZA AT P484 THEN TO PHAPHASI AREA AND DROP OFF ALL KIDS AT SIYATHUTHUKA PRIMARY SCHOOL AND RETURN.</p>



transport

Department:
Transport
Province of KwaZulu-Natal

GAZETTE

LGKZNG39-2019-JAN

REGION: ALL

1) Application Number: APP0107177	2) Gazette Number: LGKZNG39-2019-JAN
3) Applicant: NJ MOLEFE ID NO. 5207300579089 Association: UNDERBERG TAXI ASSOCIATION	4) Applicant Address: PO BOX 55 UNDERBERG KWAZULU NATAL 3257
5) Existing Licence Holder: NOT APPLICABLE ID NO. NOT APPLICABLE	6) Existing Licence Holder Address: NOT APPLICABLE
7) Type of application: NEW OPERATING LICENCE	8) Operating Licence Number: NOTAVAILABLE
9) Vehicle Type: MINIBUS	10) 1 X 21 (SEATED) + 0 (STANDING)
11) Region: SISONKE	
12.1	<p>UNDERBERG – KOKSTAD .</p> <p>INBOUND FROM : MR7(R617) HOPE STREET LOAD AT TAXI RANK TURN RIGHT ONTO MR7(R617), SPAR ALL STOP TO OFF LOAD & LOAD IN SWARTBERG, FRANKLIN TO KOKSTAD .</p> <p>OUTBOUND FROM: HOPE STREET, MR7(R617) LOAD & OFFLOAD IN KOKSTAD, FRANKLIN, SWARTBERG & TURN RIGHT ONTO MR7(R617) & ALL STOP ON THE ROUTE TO UNDERBERG & TURN LEFT INTO TAXI RANK.</p>
12.2	<p>DRAKENSBERG - UNDERBERG.</p> <p>INBOUND FROM: P317 MR7, P126 LOAD & OFFLOAD AT DRAKENSBERG HOTEL, CASTLE BURN & ALL STOPS ON ROUTE & TURN RIGHT ON P126(R617) & LEFT INTO THE TAXI RANK.</p> <p>OUTBOUND FROM: MR(R617), P317 LOAD AT UNDERBERG TAXI RANK TURN RIGHT ON (R617) MR7, TURN RIGHT ON P317 & LOAD ON THE ALL STOPS TO DRAKENSBERG GARDENS.</p>
12.3	<p>UNDERBERG FARMS - UNDERBERG</p> <p>INBOUND FROM: D163, D334, D8, D259, MR7(R617).</p> <p>OUTBOUND FROM UNDERBERG TO FARMS</p> <p>LOAD ON ALL FARMS AROUND HIMEVILLE & UNDERBERG TO UNDERBERG TO UNDERBERG TAXI RANK.</p> <p>OUTBOUND FROM UNDERBERG TO FARMS</p> <p>LOAD AT TAXI RANK TURN RIGHT MR7(R617) TURN RIGHT ON HIMMEVILLE ROUTE TO FARMS ROUTE MR7, D259, D8, D334, D163.</p>
12.4	<p>4. UNDERBERG - BULWER.</p> <p>INBOUND FROM: UNDERBERG TAXI RANK TO BULWER TAXI RANK. ROUTE MR7 (R617) LOAD AT UNDERBERG TAXI RANK TURN LEFT ONTO R617 & LOAD ON ALL STOPS TO BULWER & TURN RIGHT INTO BULWER TAXI RANK OFF CENTECOW TURN OFF, FARMS TURN RIGHT INTO TAXI RANK.</p> <p>OUTBOUND: FROM BULWER TAXI RANK TO UNDERBERG TAXI RANK. ROUTE MR(617) LOAD AT BULWER TAXI RANK, POLICE STATION, PHOLELA, DONNYBROOK TURN OFF GQUMENI TURN.</p>



transport

Department:
Transport
Province of KwaZulu-Natal

GAZETTE

LGKZNG39-2019-JAN

REGION: ALL

12.5	<p>NDAWANA, BUSHMANSNEK-UNDERBERG</p> <p>INBOUND.</p> <p>NDAWANA, BUSHMANSNEK TO UNDERBERG</p> <p>FROM P616,P320,P265,MR7,(P316-1)LOAD FROM NDAWANA LOCATION (TAXI RANK) ONTO P616,P320,P265,&RIGHTON TO MR7(617) BUSHMANSNEK HOTEL,BORDER POST (SAPS) & ALL FARMS TO UNDERBERG TAXI RANK.</p> <p>OUTBOUMD: FROM UNDERBERG TAXI RANK TO NDAWAN,BUSHAMANSNEK.</p> <p>ROUTE MR7(617-1)P265 P320,P616LOAD AT UNDERBERG TAXI RANK TURN RIGHT ONTO MR7(R617)P316-1,P265,P320,P616& OFF-LOAD ON ALL FARMS & STOP ON ROUTE TO BUSHMANSNEK & NDAWANA.</p> <p>ALTERNATIVE ROUTINGS.</p> <p>INBOUND P616, P320, P265, P316-1.</p> <p>OUTBOUND: MR7, P125, MR7(P316-1)P265,P320,P616.</p>
12.6	<p>MQATSHENI – UNDERBERG.</p> <p>INBOUND:UNDERBERG LOAD AT MQATSHENI LOCATION JOIN L933,D1243 TURN RIGHT P346,P27-2,P126 TURN LEFT MR7 TO TAXI RANK.</p> <p>OUTBOUND FROM: MQATSHENI LOAD AT TAXI RANK TURN RIGHT MR7,TURN RIGHT TO P126,P27-2,P346 TURN LEFT TO D1243,L933.</p>
12.7	<p>10. INBOUND FROM: KILMUN TO UNDERBERG.</p> <p>ROUTE:P429,D1201,D243,P322,MR7.</p> <p>LOAD FROM KILMUN LOCATION (DOZEN, NSIMBINI, MAGCAKINI, MASHAYILANGA, CLINIC, MADWALENI, SHOBA, THONSINI, QAQENI, NGXOLA, SDANGENIA, ALL FARMS, MBATINIMPUMULWANE, KILMUN STORE TURN LEFT TO P320,TURN LEFT MR7,RIGHT TO TAXI RANK.</p> <p>OUTBOUND FROM: UNDERBERG TO KILMUN.</p> <p>ROUTE:MR7,P322,P320,D1201,P429 LOAD FROM TAXI RANK TURN LEFT MR7TURN RIGHT P322OFF-LOAD ALL STOP TO KILMUN TURN LEFT P320 & ALL LOCATION.</p> <p>ALTERNATIVE ROUTES.</p> <p>INBOUND:P429,D2160,D200,P320,MR7.</p> <p>OUTBOUND: MR7, P320, D200, D2160, P429.</p>
12.8	<p>MAHLATHINI - UNDERBERG.</p> <p>INBOUND: FROM:(ORIGIN) MAHLATHINI TO (DESTINATION) UNDERBERG ROUTE D3,MR7 LOAD FROM TAXI RANK TURN LEFT MR7 TURN RIGHT D3 OFF-LOAD /LOAD ALL STOPS TO.</p>
12.9	<p>FROM LOTENI, NHLAMBAMASOKA, LOTENI STORE, TURN RIGHT TO MAHLUTSHINI, STEPMORE ALL FARMS, HIMEVILLE OFF-LOAD TURN LEFT MR7 LEFT INTO TAXI RANK</p> <p>FROM TAXI RANK TURN RIGHT TO MR7 TURN RIGHT TO P126,P27LEFT TO D1250 & OFF-LOAD ALL STOPS TO LOTENI</p>



transport

Department:
Transport
Province of KwaZulu-Natal

GAZETTE

LGKZNG39-2019-JAN

REGION: ALL

12.10	<p>FROM MAHWAQA D505 TURN RIGHT ON P27-1, OKHALWENI TURN LEFT ON P320 MAKHOLWENI LOCATION TURN RIGHT D4 TURN RIGHT ON MR7 & PICK UP ON ALL STOPS TO UNDERBERG & RIGHT INTO TAXI RANK</p> <p>FROM TAXI RANK TURN LEFT ONTO MR7 (R617) LOAD/OFF-LOAD ALL STOPS TURN LEFT D4 (P320) TO MAKHOLWENI TURN RIGHT P27-1, TURN LEFT D505 TO MAHWAQA</p> <p>ALTERNATIVE INBOUND: D2168, P320, P27-1, P126, MR7 OUTBOUND: MR7, D8, P27-1, P320, D2168 MR7, P126, P27-1, P320, D192, D2168</p>
12.11	<p>FROM MAHAHE, GXA, SANI PASS HOTEL & ALL FARMS ON P318 TURN RIGHT TO P126 TURN LEFT TO MR7, LEFT TO TAXI RANK.</p> <p>FROM TAXI RANK TURN RIGHT MR7 (R617), TURN RIGHT TO P126, TURN LEFT P318 TO MAHAHE & OFF-LOAD ALL STOPS</p>
12.12	<p>FROM TAXI RANK ON P126 ALL STOPS TURN LEFT MR7 LEFT INTO TAXI RANK. INBOUND: FROM (ORIGIN): HIMEVILLE TO (DESTINATION): UNDERBERG ROUTE: MR7, P126, D7 LOAD FROM TAXI RANK TURN RIGHT MR7 TURN RIGHT P126 OFF-LOAD/LOAD ALL STOP TO HIMEVILLE & FARMS</p>
12.13	<p>LOTENI - IMPENDLE.</p> <p>INBOUND FROM: IMPENDLE ROUTE: D1243, D2150, P346, P27, D1357, D363, P127, P130 LOAD FROM LOTENI LOCATION, NHLAMBAMASOKA, NKANGALA, STEPMORE, TURN LEFT TO THUNZI & PROCEED TO IMPENDLE TAXI RANK.</p> <p>OUTBOUND</p> <p>FROM P130, P127, D363, D1357, P27, P346, D2150, D1243 LOAD FROM IMPENDLE TAXI RANK TURN RIGHT TO P127, TURN RIGHT TO P346 & PROCEED TO LOTENI OFF-LOAD/LOAD.</p>
12.14	<p>6. UNDERBERG-IXOPO.</p> <p>FROM: UNDERBERG TO IXOPO. ROUTE: MR7, P23-2, MARGARET STREET.</p> <p>OUTBOUND FROM: IXOPO TO UNDERBERG.</p> <p>ROUTE : IXOPO TAXI RANK TURN RIGHT ONTO MARGARET STREET, LEFT ONTO P23-2 (R612) LEFT INTO DONNYBROOK PICK UP & LEFT ONTO (R612) P23-2 & LEFT ONTO MR7 (R617) & PICK UP & OFF-LOAD ON ALL STOP & RIGHT TO TAXI RANK IN UNDERBERG.</p> <p>ALTERNATIVE ROUTINGS.</p> <p>INBOUND: MR7, P320, D243, P429, P422, P299, P8-3, P23-2, MARGARET LOAD AT UNDERBERG TAXI RANK TURN LEFT ONTO MR7 (R617), PICK UP ON ALL STOPS ON FARMS OFFLOAD IN DONNYBROOK, NKWEZELA & OTHER STOPS INTO IXOPO TAXI RANK.</p> <p>OUTBOUND.</p> <p>MARGARET STREET, P23-2, P8-3, P299, P422, P429, D243, P320, MR7.</p>
12.15	<p>HIMEVILLE & UNDERBERG - DURBAN.</p> <p>INBOUND: FROM HIMEVILLE & UNDERBERG TO DURBAN.</p> <p>ROUTE: VIA P126, MR7, EDENDALE, NEW PORT, MURRAY, CB DOWNES, MARKET, N3, ALICE STREET. LOAD AT TAXI AT TAXI RANK TURN LEFT ONTO MR7 (R617) & ALL STOP TO BULWER & OFF-LOAD IN ALL STOPS TO DURBAN TURN RIGHT TO EDENDALE TURN RIGHT MARKET & LEFT TO N3 TURN LEFT TO M13 TURN LEFT TO OLD MAIN ROAD TURN RIGHT TO CROMPTON TURN LEFT TO M13 TURN LEFT TO ALICE STREET.</p> <p>OUTBOUND: FROM ALICE STREET TO UNDERBERG.</p> <p>LOAD ALICE STREET TURN RIGHT FIELD STREET TURN RIGHT BEREA ON RAMP TO N3 TURN LEFT MARKET TURN LEFT CB DOWENS TURN RIGHT MURRAY, NEWPORT TURN LEFT EDENDALE LEFT MR7 TO TAXI RANK.</p>

**transport**

Department:
Transport
Province of KwaZulu-Natal

GAZETTE

LGKZNG39-2019-JAN

REGION: ALL

12.16 1. HIMEVILLE & UNDERBERG -PIETERMARITZBURG.

INBOUND FROM: HIMEVILLE & UNDERBERG TO CHURCH STREET RANK NO.1 CHURCH/PINE (KPC0031).
ROUTE: VIA P126, MR7, EDENDALE, LONGMARKET, RITIEF, BOOM, PINE.

FROM UNDERBERG TAXI RANK TURN LEFT ONTO R617 PICK UP, AT FARM UNTIL PEVENSEY TURN OFF
(SECOND TURN OFF) & OFFLOAD IN BULWER, KUMBA, NCWADI, BOSTON, ELANDSKOP, TAYLORS
HALT, EDENDALE & P.M.BURG.

OUTBOUND FROM: CHURCH STREET RANK NO.1-CHURCH/PINE (KPC0031) TO HIMEVILLE &
UNDERBERG.

ROUTE: VIA CHURCH KEATE, EDENDALE, MR7 AND P126.

LOAD IN P.M.B TAXI RANK TURN LEFT ON TO KEATE, EDENDALE, MR7 & TURN ONTO P126 & PACK UP IN
BOSTON, ELANSKOP, TAYLORS HART, TURN OFF, NKUMBA, BULWER, CENTECOW TURN-OFF FARMS
TO UNDERBERG.



transport

Department:
Transport
Province of KwaZulu-Natal

GAZETTE

LGKZNG39-2019-JAN

REGION: ALL

1) Application Number: APP0107207	2) Gazette Number: LGKZNG39-2019-JAN
3) Applicant: FN KHOZA ID NO. 8909230443081 Association: NOT AVAILABLE	4) Applicant Address: PO BOX 1199 RICHARDS BAY 3900
5) Existing Licence Holder: NOT APPLICABLE ID NO. NOT APPLICABLE	6) Existing Licence Holder Address: NOT APPLICABLE
7) Type of application: NEW OPERATING LICENCE	8) Operating Licence Number: NOTAVAILABLE
9) Vehicle Type: METERED TAXI	10) 1 X 0-8 (SEATED) + 0 (STANDING)
11) Region: UTHUNGULU	
12.1	CHARTER
	FROM WARD 16 AT KWAMBONAMBI TO DIFFERENT DESTINATION WITHIN 50KM RADUIS AND RETURN.



transport

Department:
Transport
Province of KwaZulu-Natal

GAZETTE

LGKZNG39-2019-JAN

REGION: ALL

1) Application Number: APP0107281	2) Gazette Number: LGKZNG39-2019-JAN
3) Applicant: QE MABASO ID NO. 5808025290082 Association: MAPHEPHETHE TAXI ASSOCIATION	4) Applicant Address: 96 RISEGATE DRIVE SOUTHGATE PHOENIX KWA-ZULU NATAL 4068
5) Existing Licence Holder: NOT APPLICABLE ID NO. NOT APPLICABLE	6) Existing Licence Holder Address: NOT APPLICABLE
7) Type of application: NEW OPERATING LICENCE	8) Operating Licence Number: LKNKZN0117371
9) Vehicle Type: MINIBUS	10) 1 X 13 (SEATED) + 0 (STANDING)
11) Region: GREATER NORTH	
12.1	<p>MAPHEPHETHENI TO DURBAN.</p> <p>FROM APPROVED TAXI RANK IN MAPHEPHETHENI (MBEJE STORE) ON D1504 LEFT INTO P718, RIGHT TURN INTO P100, RIGHT TURN INTO M27/P93, LEFT TURN INTO MR93/M25 (KWAMASHU HIGHWAY), INTO NORTH COAST ROAD, INTO UMGENI ROAD, INTO SOLDIER WAY ROAD AND PROCEED INTO SOLDIER WAY TAXI RANK.</p> <p>ALTERNATIVELY.</p> <p>UMGENI ROAD, RIGHT INTO LEOPOLD STREET, RIGHT INTO WARWICK AVENUE, RIGHT INTO ALICE STREET, RIGHT INTO SOLDIERS WAY ROAD AND PROCEED INTO SOLDIERS WAY TAXI RANK.</p> <p>ALTERNATIVELY.</p> <p>FROM KWAMASHU HIGHWAY (M25), TURN RIGHT INTO N2, LEFT INTO N3 EAST BOUND, LEFT INTO OLD DUTCH ROAD, INTO ALICE STREET RIGHT INTO SOLDIERS WAY TAXI RANK.</p>
12.2	<p>From approved taxi Rank in Ophisweni on Umyeka Road (A3802) left into D1504 left into P718 right into P100 right into M27/P93 left into MR93/M25 (Kwamashu Highway), into North Coast Road into Umgeni Road right into Leopold Street right into warwick Avenue right into Alice Street right into Soldiers Way Road and proceed into Soldiers Way Taxi Rank.</p> <p>TERNATIVELY From Kwamashu Highway (M25) turn right into N2, left into N3 East Bound left into Old Dutch Road into Alice Street right into Soldiers Way Road and proceed into Soldiers way Taxi Rank.</p>
12.3	<p>VUTHA TO DURBAN.</p> <p>FROM APPROVED TAXI RANK IN KWAVUTHA STORE ALONG VUTHA ROAD (A3796) LEFT TURN INTO P718 RIGHT INTO P100 LEFT INTO MR93/M25 (KWAMASHU HIGHWAY) INTO NORTH COAST ROAD INTO UMGENI ROAD RIGHT INTO LEOPOLD STREET RIGHT INTO WARWICK AVENUE RIGHT INTO ALICE STREET RIGHT INTO SOLDIERS WAY ROAD AND PROCEED INTO SOLDIERS WAY TAXI RANK.</p> <p>ALTERNATIVELY: FROM KWAMASHU HIGHWAY (M25) TURN RIGHT INTO N2 LEFT INTO N3 EAST BOUND INTO OLD DUTCH ROAD INTO ALICE STREET RIGHT INTO SOLDIERS WAY ROAD AND PROCEED INTO SOLDIERS WAY TAXI RANK.</p>
12.4	<p>4. ODADENI TO DURBAN.</p> <p>FROM APPROVED TAXI RANK IN ODADENI ROAD (A3798) RIGHT INTO P718 RIGHT INTO P100 RIGHT INTO M27/P23, LEFT INTO MR93/M25 (KWAMASHU HIGHWAY) INTO NORTH COAST ROAD INTO UMGENI ROAD RIGHT INTO LEOPOLD STREET RIGHT INTO WARWICK AVENUE RIGHT INTO ALICE STREET RIGHT INTO SOLDIERS WAY ROAD AND PROCEED IN SOLDIERS TAXI RANK.</p> <p>ALTERNATIVELY: FROM KWAMASHU HIGHWAY (M25) TURN RIGHT INTO N2 LEFT INTO N3 EAST BOUND LEFT INTO OLD DUTCH INTO ALICE STREET RIGHT INTO SOLDIERS WAY ROAD AND PROCEED INTO SOLDIERS WAY TAXI RANK.</p>



transport

Department:
Transport
Province of KwaZulu-Natal

GAZETTE

LGKZNG39-2019-JAN

REGION: ALL

12.5	<p>5. MAPHEPHETHENI TO PINETOWN.</p> <p>FROM APPROVED TAXI RANK IN MAPHEPHETHENI (MBEJE STORE) ON D1504, RIGHT INTO P718, RIGHT TURN INTO (P259) INTO FISCHER ROAD, RIGHT INTO M33/INANDA ROAD, LEFT INTO OLD MAIN ROAD IN HILLCREST (DROP-OFF AND PICK-UP) LEFT INTO M13, LEFT INTO OLD MAIN ROAD, RIGHT INTO ANDERSON ROAD AND PROCEED INTO ANDERSON ROAD TAXI RANK.</p>
12.6	<p>6. MAPHEPHETHENI TO INANDA.</p> <p>FROM APPROVED TAXI RANK IN INANDA TAXI RANK (EMTSHEBHENI) INTO M27/P93, LEFT INTO P100 LEFT INTO P718 RIGHT INTO D1504 AND PROCEED INTO MAPHEPHETHENI TAXI RANK (MBEJE STORE).</p>



transport

Department:
Transport
Province of KwaZulu-Natal

GAZETTE

LGKZNG39-2019-JAN

REGION: ALL

1) Application Number: APP0107282	2) Gazette Number: LGKZNG39-2019-JAN
3) Applicant: FC HLONGWANE ID NO. 6505055834081 Association: UMZINTO TAXI OWNERS ASSOCIATION	4) Applicant Address: P.O BOX 11244 UMZINTO 4200
5) Existing Licence Holder: NOT APPLICABLE ID NO. NOT APPLICABLE	6) Existing Licence Holder Address: NOT APPLICABLE
7) Type of application: NEW OPERATING LICENCE	8) Operating Licence Number: NOTAVAILABLE
9) Vehicle Type: MINIBUS	10) 1 X 14 (SEATED) + 0 (STANDING)
11) Region: UGU-OGWINI	
12.1	<p>UMZINTO TO DURBAN</p> <p>DEPART FROM UMZINTO TAXI RANK, TURN LEFT INTO UMZINTO OLD MAIN ROAD, TURN LEFT INTO PARK RYNIE – UMZINTO ROAD, TURN LEFT INTO R6129 (PARK RYNIE IXOPO ROAD), TURN LEFT INTO R104, THEN INTO N2 FREEWAY NORTH BOUND, TURN LEFT INTO JOYNER ROAD, TURN RIGHT INTO JEFFELS ROAD, DROP OFF POINT AT THE INTERSECTION OF PROSPECTION ROAD, TURN RIGHT INTO OLD SOUTH COAST ROAD, TURN LEFT INTO PRINCE MCWAYIZENI DRIVE, DROP OFF POINT EZIMBUZINI TAXI RANK, PROCEED ALONG PRINCE MCWAYIZENI DRIVE, TURN RIGHT INTO MANGOSUTHU HIGHWAY, DROP OFF POINT AT THE UMLAZI TEHUIS HOTEL ENTRANCE, PROCEED ALONG SOUTH COAST ROAD, DROP OFF POINT AT S.J.SMITH HOSTEL ENTRANCE, PROCEED ALONG THE SOUTH COAST, DROP OFF POINT AT MEREBANK RAILWAY STATION, PROCEED ALONG SOUTH COAST ROAD, THEN TURN LEFT INTO EDWIN SWALES VC DRIVE, PROCEED TO UMBILO ROAD DROP OFF POINT AT KING EDWARD ENTRANCE, PROCEED ALONG UMBILO ROAD THEN TURN RIGHT INTO GALE STREET, TURN LEFT INTO WARWICK AVENUE, TURN RIGHT INTO THE RANK NO 2900-293 AND OFFLOAD PASSENGERS.</p> <p>(RETURN JOURNEY)</p> <p>DEPART FROM THE TAXI RANK 290-293 WARWICK AVENUE, DURBAN, TURN LEFT INTO WEST STREET, TURN RIGHT INTO PARK STREET AT THE INTERSECTION WITH SMITH STREET, TURN RIGHT INTO SOUTHERN FREEWAY (M4), LEFT INTO THE N2 SOUTH BOUND, PROCEED STRAIGHT, TURN LEFT INTO THE R100, TURN RIGHT INTO R120, DROP OFF POINT AT THE GJ CROOKES HOSPITAL ENTRANCE, PROCEED ALONG THE R102, TURN RIGHT INTO R612, DROP OFF AND PICK UP AT UMZINTO PRISON ENTRANCE, TURN RIGHT INTO PARK RYNIE UMZINTO ROAD, TURN RIGHT INTO UMZINTO OLD MAIN ROAD, TURN RIGHT INTO UMZINTO TAXI RANK AND OFF LOAD THE PASSENGERS.</p>
12.2	<p>9. UMZINTO TO PORT SHEPSTONE</p> <p>FROM UMZINTO TAXI RANK, TURN LEFT INTO OLD MAIN ROAD, TURN LEFT INTO ESPERANZA TO SEZELA ROAD, TURN RIGHT TO (N2) SOUTH BOUNDARY, TURN LEFT INTO R102, DROP OFF ONLY AT HIBBERDENE ALONG R102, DROP OFF ONLY, AT THE INTERSECTION OF R102 PAIRVIEW MISSION UMZUMBE ROAD, DROP OFF ONLY AT THE INTERSECTION OF R102 AND UMZUMBE STATION ROAD, DROP OFF MELVILLE ROAD INTERSECTION AND R102, DROP OFF ONLY AT SOUTH PORT, TURN OFF ALONG R102, DROP OFF ONLY AT THE SEA PARK ALONG R102, TURN RIGHT INTO AKIEN STREET, TURN LEFT INTO NELSON MANDELA DRIVE, TURN RIGHT INTO RYDER ROAD, PROCEED INTO THE RANK, OFFLOAD AND PICK UP.</p> <p>RETURN JOURNEY.</p> <p>FROM PORT SHEPSTONE TAXI RANK, INTO RYDER ROAD, TURN LEFT INTO SHEPSTONE STREET, TURN RIGHT INTO REYNOLD STREET, TURN RIGHT INTO COLLEY STREET, TURN LEFT INTO BAZLEY STREET, LEFT AGAIN INTO R102, TURN RIGHT AGAIN IN N2 FREEWAY NORTH BOUNDARY, TURN LEFT INTO ESPERANZA SEZELA ROAD, DROP OFF AT BURTON INTERSECTION OF ESPERANZA SEZELA AND R102, DROP OFF AT KWA NYUSWA AT SHABALALA, DROP OFF AT GLIBHENI DROP OFF AT KWAJIJI JUNCTION, TURN RIGHT INTO UMZINTO OLD MAIN ROAD, TURN RIGHT INTO UMZINTO OLD MAIN ROAD, TURN RIGHT INTO UMZINTO TAXI RANK AND OFF LOAD PASSENGERS.</p>



transport

Department:
Transport
Province of KwaZulu-Natal

GAZETTE

LGKZNG39-2019-JAN

REGION: ALL

12.3	<p>UMZINTO TO PORT ST. JOHNS (FORWARD JOURNEY)</p> <p>DEPART FROM UMZINTO TAXI RANK, TURN LEFT UMZINTO OLD MAIN ROAD, TURN LEFT INTO ESPERANZA SEZELA ROAD, TURN RIGHT INTO N2 FREEWAY SOUTH BOUND, UNTIL END OF FREEWAY, PROCEED ALONG R61, DIRECT TO PORT ST. JOHNS MUNICIPALITY TAXI RANK.</p> <p>(RETURN JOURNEY)</p> <p>DEPART FROM PORT ST. JOHNS TAXI RANK, TURN RIGHT INTO R61, PROCEED STRAIGHT UNTIL THE BEGINNING OF N2 FREEWAY NORTH BOUND, AT SOUTH BROOM, PROCEED ALONG THE N2 FREEWAY, TURN LEFT AT THE SEZELA INTERCHANGE, TURN LEFT AGAIN INTO ESPERANZA SEZELA ROAD, OFF LOAD AT BURTON POINT AND OFF LOAD PASSENGERS AT NYUSWA TURN OFF, OFF LOAD AT SHABALALA POINT, OFF LOAD AT GILIBHENI, OFF LOAD PASSENGERS AT NDLOVINI, OFF LOAD PASSENGERS AT MAHLUBI STORE, OFF LOAD PASSENGERS, BENEVA OFF LOAD PASSENGERS AT PULANGWENI, OFF LOAD PASSENGERS AT CHIBINI, OFF LOAD PASSENGERS AT ESPERANZA, OFF LOAD AT ENGEN GARAGE, OFF LOAD AT FNB AND STANDARD BANK, OFF LOAD PASSENGERS AT KISMET STORE, TURN RIGHT AT UMZINTO TAXI RANK, OFF LOAD PASSENGERS.</p>
12.4	<p>UMZINTO TO SCOTTBURGH & RETURN.</p> <p>DEPART FROM UMZINTO TAXI RANK, TURN LEFT INTO UMZINTO OLD MAIN ROAD, TURN LEFT INTO UMZINTO PARK RYNIE ROAD, DROP OFF AND PICK UP AT UMZINTO SECONDARY SCHOOL POINT, TURN LEFT INTO COURT ROAD DROP OFF AND PICK UP AT OK FOOD MARKET PROCEED AND TURN LEFT INTO R612 DROP OFF AND PICK UP AT UMZINTO PRISON, PROCEED ALONG R612 PICK UP AND DROP OFF AT KWAMELHLOENTOMBI POINT, PROCEED PICK UP AND DROP OFF AT KWA SMITH TURN OFF, PROCEED PICK UP AND DROP OFF AT ELLINGHAM ESTATES TURN OFF, PROCEED ALONG R612, PICK UP AND DROP OFF AT PENNY ROAD (PARK HILL GARAGE) PROCEED ALONG THE SAME ROAD PICK UP AND DROP OFF AT KARIMS LANE, PICK UP AND DROP OFF AT HOME AFFAIRS TURN OFF, DROP OFF AND PICK UP AT CAFÉ ERICA AND TOTAL GARAGE POINT, DROP OFF AND PICK UP AT RAILWAY STATION, DROP OFF AND PICK UP AT CONVENT ROAD TURN OFF, PROCEED ALONG FIRST STREET PARK RYNIE TURN LEFT INTO MAIN STREET, BEACH ROAD, DROP OFF AND PICK AT THE PILLAY MARKET, PROCEED ALONG MAIN STREET AT THE INTERSECTION TURN RIGHT INTO R102 DROP OFF AND PICK UP AT MONTANA POINT, PROCEED ALONG R102 DROP OFF AT SCOTTBURGH MALLTURN OFF, DROP OFF AND PICK UP AT GJ CROOKES HOSPITAL, PROCEED ON THE SAME ROAD INTO SCOTTBURGH TAXI RANK.</p>
12.5	<p>UMZINTO TO IFAFA BEACH</p> <p>FROM UMZINTO TAXI RANK TURN LEFT INTO OLD MAIN ROAD UMZINTO. FROM INTERSECTION TURN LEFT ESPERANZA SEZELA ROAD TURN RIGHT TO R102. DROP OFF OR PICK UP BURTON INTERSECTION, DROP OFF / PICK UP / DROP OFF ON PICK UP KWA MAGWAZA JIJI INTERSECTION AND R102 PROCEED ALONG R102 DROP OFF OR PICK UP KWA MAHLOKOHLOKO COMPOUND, PICK UP OR DROP OFF AT INTERSECTION OF R102 AND P560 ROAD (BAZLEY ROAD) DROP OFF OR PICK UP AT INTERSECTION P560 AND LAGOON DRIVE. TURN RIGHT INTO LAGOON DRIVE DROP OFF OR PICK UP AT INTERSECTION OF WATERWOOD HOLIDAY COTTAGES ENTRANCE DROP OFF BAZLEY BEACH CARAVAN CAMPING RESORT.</p> <p>RETURN</p> <p>RETURN ALONG LAGOON DRIVE DROP OFF AND PICK UP WATERWOOD COTTAGES, DROP OFF OR PICK UP P560 LAGOON DRIVE TURN LEFT INTO P560 DROP OFF OR PICK UP AT THE INTERSECTION OF P560 AND R102 (KINGSDALE) TURN LEFT INTO R102 DROP OFF OR PICK UP AT THE BANANA FARM ENTRANCE. RETURN ALONG R102 DROP OFF AND PICK UP AT KWA MAHLOKOHLOKO COMPOUND PROCEED ALONG R102, DROP OFF OR PICK UP KWA BURTON INTERSECTION TURN LEFT TO ESPERANZA SEZELA ROAD DROP OFF AND PICK UP KWA NYUSWA, DROP OFF AND PICK UP AT NDLOVINI, DROP OFF PICK UP KWA JIJI JUNCTION, DROP OFF AND PICK UP KWAHLANTI, DROP OFF AND PICK UP AT BENEVA INTERSECTION, DROP OFF AND PICK UP ECHIBINI, DROP OFF AND PICK UP AT ESPERANZA DRIFT STORE TURN OFF DROP OFF AND PICK UP UMZINTO RAILWAY STATION, DROP OFF AT UMZINTO MOTOR GARAGE AND PICK UP TURN RIGHT TO UMZINTO OLD MAIN ROAD AT FNB DROP OFF AND PICK UP PROCEED ALONG MAIN ROAD PICK UP AND DROP OFF UMZINTO TOWN BOARD PROCEED ALONG MAIN ROAD, DROP OFF AT QUICK FITT OR PICK UP DROP OFF OR PICK UP AT KISMET TRADING STORE PICK UP OR DROP OFF AT ADAMS DROP OFF, OR PICK UP AT CURRY BAR, DROP OFF OR PICK UP AT CHECKOUT PROCEED ALONG MAIN ROAD TURN RIGHT INTO THE TAXI RANK.</p> <p>(PICK UP ARE SUBJECT TO CONDITION 3 BELOW)</p>



transport

Department:
Transport
Province of KwaZulu-Natal

GAZETTE

LGKZNG39-2019-JAN

REGION: ALL

12.6	<p>UMZINTO TO GHANDINAGER</p> <p>FROM UMZINTO TAXI RANK, TURN RIGHT INTO UMZINTO OLD MAIN ROAD (P197/1), TURN LEFT INTO UNNAMED ROAD TO RIVERSIDE PARK. DROP OFF AND PICK UP AT THE PARKING AREA ALONG THE UNNAMED ROAD AT RIVERSIDE PARK. TURN RIGHT BACK INTO UNNAMED ROAD AND TURN LEFT INTO OLD MAIN ROAD P197/1, DROP OFF AND PICK UP AT TEMPLE ROAD TURN OFF ALONG THE SAME OLD MAIN ROAD, DROP OFF AND PICK UP AT HAZELWOOD STORE PROCEED ALONG OLD MAIN ROAD, TURN RIGHT INTO FLAMINGO ROAD LEADING TO GHANDINAGER TOWNSHIP, DROP OFF AND PICK UP AT THE INTERSECTION OF NIGHTINGALE ROAD, DROP OFF AND PICK UP AT INTERSECTION OF NIGHTINGALE AND PELICAN ROAD, TURN RIGHT INTO FALCON ROAD DROP OFF AND PICK UP AT INTERSECTION OF FALCON ROAD, DROP OFF AND PICK UP AT THE INTERSECTION OF NIGHTINGALE AND FALCON ROAD, TURN LEFT INTO NIGHTINGALE ROAD, TURN RIGHT INTO FLAMINGO ROAD, DROP OFF AND PICK AT THE INTERSECTION OF FLAMINGO AND P197/1 (UMZINTO OLD MAIN ROAD), TURN LEFT INTO P197/1 DROP OFF AND PICK UP AT HAZELWOOD STORE, DROP OFF AND PICK TEMPLE ROAD PROCEED ALONG OLD MAIN ROAD P197/1 DROP OFF AND PICK UP AT TURN OFF TO RIVERSIDE PARK PROCEED ALONG THE SAME ROAD AND TURN LEFT INTO UMZINTO TAXI RANK AND DROP PASSENGERS.</p>
12.7	<p>4. UMZINTO TO MALANGENI AREA (FORWARD JOURNEY)</p> <p>DEPART FROM THE UMZINTO TAXI RANK, TURN LEFT INTO THE UMZINTO OLD MAIN ROAD, DROP OFF AND PICK UP PASSENGERS AT STANDARD AND FIRST NATIONAL BANKS, TURN LEFT INTO ESPERANZA SEZELA ROAD, DROP AND PICK UP PASSENGERS AT UMZINTO STATION, PROCEED ALONG THE SAME ROAD, DROP AND PICK UP PASSENGERS AT ESPERANZA OLD MILL, DROP AND PICK UP PASSENGERS AT DRIFT STORE, PROCEED ALONG THE SAME ROAD, DROP AND PICK UP PASSENGERS AT D13 INTERSECTION (PLANGWENI), PROCEED ALONG THE SAME ROAD, DROP AND PICK UP PASSENGERS AT EZIMANGWENI, DROP OFF AND PICK UP PASSENGERS AT BENEVA INTERSECTION, DROP AND PICK UP PASSENGERS AT AMAHLUBI STORE (KWAHLANTI), DROP OFF AND PICK UP PASSENGERS AT KWAJIJI INTERSECTION, DROP AND PICK UP PASSENGERS AT NDLOVINI, DROP OFF AND PICK UP PASSENGERS AT GLIBENI INTERSECTION, DROP OFF AND PICK UP PASSENGERS AT SHABALALA POINT, PROCEED ALONG THE SAME ROAD, DROP AND PICK UP AT N2 ON RAMP, PROCEED INTO R102 ROAD, DROP OFF AT N2 SEZELA OFF-RAMP, PROCEED ALONG R102, DROP OFF AND PICK UP PASSENGERS AT OLD SEZELA ROAD INTERSECTION, DROP OFF AND PICK UP AT THE D13 ROAD INTERSECTION, TURN LEFT INTO D13. DROP OFF AND PICK UP AT KWASHANGE LOADING ZONE, PROCEED ALONG D13 ROAD, DROP OFF AND PICK UP AT NKOMBO INTERSECTION THEN TURN RIGHT INTO AN UNNAMED ROAD, PROCEED ALONG THE SAME ROAD, DROP OFF AND PICK UP AT KWAMNGOMA TURN RIGHT INTO D13 ROAD. PROCEED ALONG THE SAME ROAD, PICK UP AND DROP OFF AT MHANGAMKHULU SCHOOL. PROCEED ALONG D13 ROAD UNTIL THE INTERSECTION WITH ESPERANZA SEZELA ROAD, CROSS OVER TO THE UNNAMED ROAD. DROP OFF AND PICK UP AT KWATHUSI, DROP OFF AND PICK UP AT MNGQUBUZENI CIRCLE, PROCEED ALONG THE UNNAMED ROAD. DROP OFF AND PICK UP AT KWAMASITHELA, TURN LEFT INTO BENEVA COMPOUND, DROP OFF AND PICK UP AT MAGUNDENYANA, DROP OFF AND PICK UP AT KWAMTHIYANE. PROCEED ALONG THE UNNAMED ROAD UNTIL BENEVA ESPERANZA SEZELA ROAD INTERSECTION, TURN LEFT INTO ESPERANZA SEZELA ROAD, DROP OFF AND PICK UP AT EZIMANGWENI. DROP OFF AND PICK UP AT PLANGWENI AND ESPERANZA SEZELA ROAD INTERSECTION (PLANGWENI), DROP OFF AND PICK UP AT ECHIBINI, DROP OFF AND PICK UP AT DRIFT STORE TURN OFF. PROCEED ALONG THE SAME ROAD, DROP OFF AND PICK UP AT ESPERANZA LD SUGAR MILL, DROPP OFF AND PICK UP AT SOMKHANDI HOSPITAL. DROP OFF AND PICK UP AT UMZINTO STATION, TURN RIGHT INTO UMZINTO OLD MAIN ROAD, DROP OFF AND PICK UP AT STANDARD BANK AND FIRST NATIONAL BANK. DROP OFF AND PICK UP AT KISMET TRADING STORE, DROP OFF AND PICK UP AT CURRY BAR, DROP OFF AD PICK UP AT CHECKOUT. PROCEED ALONG THE SAME ROAD THEN TURN RIGHT INTO UMZINTO TAXI RANK. (PICK UP ARE SUBJECT TO CONDITION 3 BELOW)</p>



transport

Department:
Transport
Province of KwaZulu-Natal

GAZETTE

LGKZNG39-2019-JAN

REGION: ALL

12.8	<p>UMZINTO TO KELSO</p> <p>DEPART FROM UMZINTO TAXI RANK, TURN LEFT UMZINTO OLD MAIN ROAD, TURN LEFT INTO ESPERANZA SEZELA ROAD PROCEED, TURN LEFT INTO D13 ROAD, PROCEED, TURN LEFT INTO R102, DROP OFF AND PICK UP AT SELBOURNE HOTEL GOLF CLUB, DROP AND PICK UP AT UMDONI PARK ENTRANCE, PROCEED AT TEA GARDEN, DROP OFF AND PICK UP AT AIRES NURSERY TURN OFF, PROCEED ALONG R102, DROP OFF AND PICK UP AT KELSO CLINIC SHELTER, PROCEED AND TURN RIGHT INTO KELSO STATION ROAD, DROP OFF AND PICK UP AT THE STATION, PROCEED ALONG THE SAME ROAD AT HAPPY WANDERERS CARAVAN PARK CIRCLE, DROP OFF AND PICK UP PASSENGERS, TURN BACK ALONG STATION ROAD, TURN RIGHT INTO R102, DROP OFF AND PICK UP AT ABRAMS FARM, TURN OFF, PROCEED ALONG R102, DROP OFF AND PICK UP AT ELLINGHAM ESTATE HOLIDAY RESORT, PROCEED, DROP OFF AND PICK UP AT HALFWAY SERVICE STATION, PROCEED RIGHT INTO R612, PROCEED STRAIGHT TO PARK RYNIE STATION, DROP OFF AND PICK UP PASSENGERS</p> <p>RETURN JOURNEY)</p> <p>DEPART FROM PARK RYNIE STATION, TURN LEFT INTO R612, DROP OFF AND PICK UP PASSENGERS, AT PARK RYNIE SERVICE STATION, TURN LEFT INTO R102, DROP OFF AND PICK UP PASSENGERS AT ABRAMS FARMS, PROCEED ALONG R102, DROP OFF AND PICK UP PASSENGERS AT KELSO STATION ROAD, TURN OFF PROCEED ALONG R102, DROP OFF AND PICK UP PASSENGERS AT THE CLINIC SHELTER, DROP OFF AND PICK UP PASSENGERS AT PENNINGTON TEA GARDENS, TURN OFF , PROCEED, TURN RIGHT INTO D13 ROAD, DROP OFF AND PICK UP PASSENGERS AT NKOMBO POINT, PROCEED ALONG D13 ROAD, AT INTERSECTION, TURN RIGHT INTO SEZELA ESPERANZA ROAD, TURN RIGHT AGAIN INTO OLD MAIN ROAD UMZINTO AND TURN RIGHT INTO UMZINTO TAXI RANK</p>
12.9	<p>UMZINTO TO SHAYAMOYA (FORWARD JOURNEY)</p> <p>DEPART FROM THE UMZINTO TAXI RANK, TURN LEFT AT THE UMZINTO MAIN ROAD, TURN LEFT INTO TOWN BOARD, PROCEED TO SHAYAMOYA ALONG UMZINTO ROAD, OFF LOAD AT THE TOWNSHIP AND RETURN.</p> <p>(RETURN JOURNEY)</p> <p>DEPART FROM SHAYAMOYA TOWNSHIP, PICK UP AT PASSENGERS, TURN LEFT TO TOWN BOARD, OFF LOAD PASSENGERS, TURN RIGHT AND OFF LOAD AT KWIK FIT, OFF LOAD AT KISMET, OFF LOAD AT ADAMS STORE, PROCEED TO UMZINTO AND OFF LOAD AT UMZINTO TAXI RANK AND OFF LOAD PASSENGERS.</p>
12.10	<p>UMZINTO TO LUSIKISIKI.</p> <p>FORWARD JOURNEY.</p> <p>DEPART FROM UMZINTO TAXI RANK AND TURN LEFT AT UMZINTO OLD MAIN ROAD, TURN LEFT INTO ESPERANZA SEZELA ROAD, TURN RIGHT INTO N2 FREEWAY SOUTH BOUND UNTIL THE END OF THE FREEWAY AND PROCEED ALONG R61 DIRECT TO LUSIKISIKI MUNICIPALITY TAXI RANK.</p> <p>RETURN JOURNEY.</p> <p>DEPART FROM LUSIKISKI TAXI RANK, TURN RIGHT INTO R61 FREEWAY, PROCEED STRAIGHT UNTIL THE BEGINNING OF N2 FREEWAY NORTH BOUND AT SOUTH BROOM, PROCEED ALONG THE N2 FREEWAY, TURN LEFT AT SEZELA INTER CHANGE, TURN LEFT AGAIN INTO ESPERANZA SEZELA ROAD, OFF LOAD PASSENGERS AT EPULANGWENI, OFF LOAD PASSENGERS AT CHIBINI AND OFF LOAD PASSENGERS AT ESPERANZA, OFF LOAD AT ENGINE GARAGE, OFF LOAD KISMET STORE AND OFF LOAD AT CHECKOUT STORE UMZINTO, PASS ROBOTS, TURN RIGHT, OFF LOAD PASSENGERS AT UMZINTO TAXI RANK.</p>



transport

Department:
Transport
Province of KwaZulu-Natal

GAZETTE

LGKZNG39-2019-JAN

REGION: ALL

12.11	<p>UMZINTO TO DUMISA.</p> <p>FORWARD JOURNEY.</p> <p>FROM UMZINTO TAXI RANK, TURN RIGHT INTO UMZINTO OLD MAIN, TURN LEFT INTO RIVERSIDE PARK, DROP OFF AND PICK UP PASSENGERS AT THE PARKING AREA, PROCEED TO THE UMZINTO OLD MAIN ROAD AND TURN LEFT, ALONG THE MAIN ROAD, DROP OFF AND PICK UP PASSENGERS AT TEMPLE ROAD, DROP OFF AND PICK UP PASSENGERS AT HAZELWOOD STORE, PROCEED ALONG THE OLD MAIN ROAD, TURN LEFT INTO D153 ROAD, PROCEED ALONG THE D153 ROAD, THEN DROP OFF AND PICK UP AT KARIMS, PROCEED ALONG D153 ROAD, DROP OFF AND PICK UP AT OQALWENI, PROCEED ALONG THE D153 ROAD THEN DROP OFF AND PICK UP PASSENGERS AT GODENI, DROP OFF AND PICK UP PASSENGERS AT MALUNGISA, DROP OFF AND PICK UP PASSENGERS AT KWA MAKHANYA, PROCEED ALONG THE SAME D153, DROP OFF AND PICK UP AT KWA NGCOBO, PROCEED ON THE SAME ROAD, DROP OFF AND PICK UP AT KWANTOBELA STORE, DROP OFF AND PICK UP PASSENGERS AT KWAMVUBU ESIQWINI, PROCEED ALONG THE SAME ROAD, DROP AND PICK UP PASSENGERS AT KWADUMISA ERINGINI.</p> <p>FORWARD JOURNEY.</p> <p>PICK UP AND DROP OFF PASSENGERS AT KWADUMISA ERINGINI, PROCEED ALONG D153 ROAD, PICK UP AND DROP AT KWAMBULU ESIQWINI, PROCEED ALONG THE SAME ROAD, PICK UP AND DROP OFF PASSENGERS AT KWANTOBELA STORE PROCEED, PICK UP AND DROP OFF PASSENGERS AT KWANGCOBO STORE, PROCEED ALONG THE SAME ROAD, PICK UP AND DROP OFF PASSENGERS AT EDIPHWINI RANK, PROCEED ALONG THE SAME ROAD, PICK UP AND DROP OFF PASSENGERS AT KWAMAKHANYA, PROCEED PICK UP AND DROP OFF PASSENGERS AT KWAMALUNGISA, PROCEED PICK UP AND DROP OFF AT OQALWENI, PROCEED AND PICK PASSENGERS AT KARIMS, PROCEED ALONG THE SAME ROAD (D153), TURN RIGHT INTO UMZINTO OLD MAIN ROAD, PICK UP AND DROP OFF PASSENGERS AT HAZELWOOD STORE, PROCEED ALONG THE SAME ROAD, PICK UP AND DROP OFF PASSENGERS AT TEMPLE ROAD, PROCEED ALONG THE OLD MAIN ROAD, TURN RIGHT INTO RIVERSIDE PARK PARKING AREA, DROP OFF AND PICK UP PASSENGERS AND RETURN INTO UMZINTO OLD MAIN ROAD, TURN LEFT INTO UMZINTO TAXI RANK.</p>
12.12	<p>FROM UMZINTO TAXI RANK TO POINT WITHIN THE PROVINCE OF KZN ONLY. NO PICKING UP OR SETTING DOWN OF PASSENGERS EN ROUTE.</p>
12.13	<p>UMZINTO TO BHIZANA AND RETURN:</p> <p>DEPART FROM UMZINTO TAXI RANK, TURN LEFT AT UMZINTO OLD MAIN ROAD, TURN LEFT ESPERANZA SEZELA ROAD AND TURN RIGHT INTO FREEWAY SOUTHBOUND UNTIL THE END OF THE FREEWAY PROCEED ALONG R61 DIRECT TO BHIZANA TAXI RANK.</p> <p>RETURN:</p> <p>DEPART FROM BHIZANA TAXI RANK AND TURN RIGHT INTO R61 FREEWAY PROCEED STRAIGHT UNTIL BEGINNING OF THE N2 FREEWAY NORTH BOUND AT SOUTHBROOM PROCEED ALONG THE N2 FREEWAY, TURN LEFT AT THE SEZELA INTERSECTION, TURN LEFT AGAIN INTO ESPERANZA SEZELA ROAD, OFF LOAD AT BURTON AND OFF LOAD AT NYUSWA, OFF LAOD AT KWA SHABALALA, OFF LOAD AT GILBHEN , OFF LOAD AT NDLOVIN AND OFF LOAD AT MAHLUBI STORE, OFF LOAD AT BHINIVA, OFF LOAD AT EPULANGWEN, OFF LOAD AT CHIBINI, OFF LOAD AT ESPERANZA , OFF LOAD AT ENGINE MOTOR GARAGE, OFF LOAD AT FNB BANK , OFF LOAD AT KISMET STORE AND OFF LOAD AT CHECKOUT STORE , PASS ROBOT TURN RIGHT AT UMZINTO TAXI RANK AND RETURN.</p>



transport

Department:
Transport
Province of KwaZulu-Natal

GAZETTE

LGKZNG39-2019-JAN

REGION: ALL

1) Application Number: APP0107301	2) Gazette Number: LGKZNG39-2019-JAN
3) Applicant: SH MBUTHO ID NO. 5911045514083 Association: NYANDEZULU TAXI ASSOCIATION	4) Applicant Address: PO BOX 43 PORT SHEPSTONE 4242
5) Existing Licence Holder: NOT APPLICABLE ID NO. NOT APPLICABLE	6) Existing Licence Holder Address: NOT APPLICABLE
7) Type of application: NEW OPERATING LICENCE	8) Operating Licence Number: LGKZN1003000015
9) Vehicle Type: MINIBUS	10) 1 X 15 (SEATED) + 0 (STANDING)
11) Region: UGU-OGWINI	
12.1	<p>NYANDEZULU TO PORT SHEPSTONE</p> <p>NYANDEZULU TAXI RANK, MBUTHWENI, SHABENI, THINGWANA RIVER, DAFELENI STORE ROAD A442, MAPHUMULO, NKOMO, DLANGENI ESIKHALENI, NDUMENI FARM TURN OFF DIP TANK, WESELI, BHULUNGA, THAFENI KWAWHLONGWA, BHEQU, BRIDGE, INSINGIZI SCHOOL D1055 BACK TO P55 PROCEED TO PORT SHEPSTONE USING PARAGRAPH 01 DIRECT AND RETURN NYANDEZULU P55 PROCEED TO PORT SHEPSTONE TURN RIGHT TO KWAMAMTOLO STORE ROAD A2408, SHIBE TO MASELE, MBELE MKHIZE, MATOTO TURN AROUND PROCEED AND JOIN P55 TO PORT SHEPSTONE TAXI RANK.</p>
12.2	<p>NYANDEZULU TO MARGATE</p> <p>FROM OHLANGENI (BOUNDARIES), EZIMANGWENI, MAVUNDLA SCHOOL TURN SHELEMBE FLUSNERS FARM, STAND PIPE, MSIKABA A2410, SANGWENI TAXI RANK, BETHANI SPORT GROUND, BUYANI, CROSS ROBOTS P55, FOSI, SHELLY BEACH BUS STOP, TURN RIGHT AND JOIN R620. PICK & PAY, UNION MOTORS, ST MIKES DROP OFF R620, UVONGO BUS STOP, DOUGLAS MITCHEL BIRD PARK DROP OFF, FEDERATED TIMBERS, MANABA, LUCKYS LOMAN, MIDAS, INTO MARINE DRIVE, ROAD, INTO R620, TO MARGATE TAXI.</p>



transport

Department:
Transport
Province of KwaZulu-Natal

GAZETTE

LGKZNG39-2019-JAN

REGION: ALL

1) Application Number: APP0107302	2) Gazette Number: LGKZNG39-2019-JAN
3) Applicant: SH MBUTHO ID NO. 5911045514083 Association: NYANDEZULU TAXI ASSOCIATION	4) Applicant Address: PO BOX 43 PORT SHEPSTONE 4242
5) Existing Licence Holder: NOT APPLICABLE ID NO. NOT APPLICABLE	6) Existing Licence Holder Address: NOT APPLICABLE
7) Type of application: NEW OPERATING LICENCE	8) Operating Licence Number: NOTAVAILABLE
9) Vehicle Type: MINIBUS	10) 1 X 15 (SEATED) + 0 (STANDING)
11) Region: UGU-OGWINI	
12.1	<p>NYANDEZULU TO PORT SHEPSTONE</p> <p>NYANDEZULU TAXI RANK, MBUTHWENI, SHABENI, THINGWANA RIVER, DAFELENI STORE ROAD A442, MAPHUMULO, NKOMO, DLANGENI ESIKHALENI, NDUMENI FARM TURN OFF DIP TANK, WESELI, BHULUNGA, THAFENI KWHLONGWA, BHEQU, BRIDGE, INSINGIZI SCHOOL D1055 BACK TO P55 PROCEED TO PORT SHEPSTONE USING PARAGRAPH 01 DIRECT AND RETURN NYANDEZULU P55 PROCEED TO PORT SHEPSTONE TURN RIGHT TO KWAMAMTOLO STORE ROAD A2408, SHIBE TO MASELE, MBELE MKHIZE, MATOTO TURN AROUND PROCEED AND JOIN P55 TO PORT SHEPSTONE TAXI RANK.</p>
12.2	<p>ESIGQONGWENI TO PORT SHEPSTONE</p> <p>ESIGQOKWENI CRÈCHE, MACHI, TURN RIGHT INTO P55 INYANDEZULU KWANTAKA, BOMELA CHURCH, FAITH MISSION, KWATATA, NQOKO BOTTLE STORE, MDLUNGWANA, SANGWENI, RANK, BETINIA, SPORT GROUND, KLUSNER FARM SETTLEMENT STORE, TURN LEFT IZOTSHA ROBOTS, ZEST, APOSTOLIDEN, MEMEZI, NORWEGIAN CHURCH, KZT JOIN N2 MARBURG AND TURN RIGHT INTO MANDELA DRIVE, BATES, PORT SHEPSTONE TAXI RANK DIRECT AND RETURN.</p>
12.3	<p>ESIGQONGWENI TO MARGATE</p> <p>FROM ESIGQOKWENI CRÈCHE MACHU TURN RIGHT INTO P55 INYANDEZULU KWANTAKA, BOMELA CHURCH, FAITH MISSION, KWATATA, NQOKO BOTTLE STORE, MDLUNGWANA, SANGWENI RANK, BETINA SPORT GROUND, KLUSNER FARM SETTLEMENT STORE, GO THROUGH IZOTSHA ROBOTS, KWAFOSI, SOUTH COAST MALL, JOIN R620. SHELLY BEACH BUS STOP, UNION MOTORS, ST MITCHEL, UVONGO BUS STOP, DOUGLAS MITCHEL, BIRD PARK DROP OFF, FEDERATED TIMBERS, MANABA, LUCKY LOMATI, MIDAS, TURN LEFT AT ROBOT INTO MARINE DRIVE, MARGATE HOTEL, MARGATE SANDS, TURN RIGHT INTO UPLAND ROAD AND TURN RIGHT INTO ERASMUS ROAD, SAPS, AND TURN LEFT INTO R620 TO MARGATE TAXI RANK DIRECT AND RETURN USING THE SAME ROUTE.</p>
12.4	<p>SANGWENI TO MARGATE</p> <p>FROM SANGWENI TAXI RANK TURN LEFT TO ROAD D1014, MZOTHO PICK UP, ZULU GUMBI, MTOLO PICK UP, NKOSI NDWALANE, IZOTSHA RIVER BOUNDARY TURN AROUND TO P55 TOWARDS, MARGATE DIRECT AND RETURN.</p>
12.5	<p>NYANDEZULU TO MARGATE</p> <p>FROM OHLANGENI (BOUNDARIES), EZIMANGWENI, MAVUNDLA SCHOOL TURN SHELEMBE FLUSNERS FARM, STAND PIPE, MSIKABA A2410, SANGWENI TAXI RANK, BETHANI SPORT GROUND, BUYANI, CROSS ROBOTS P55, FOSI, SHELLY BEACH BUS STOP, TURN RIGHT AND JOIN R620. PICK & PAY, UNION MOTORS, ST MIKES DROP OFF R620, UVONGO BUS STOP, DOUGLAS MITCHEL BIRD PARK DROP OFF, FEDERATED TIMBERS, MANABA, LUCKYS LOMAN, MIDAS, INTO MARINE DRIVE, ROAD, INTO R620, TO MARGATE TAXI.</p>



transport

Department:
Transport
Province of KwaZulu-Natal

GAZETTE

LGKZNG39-2019-JAN

REGION: ALL

12.6 GUGULETHU TO PORT SHEPSTONE

1. GUGULETHU D916, OKHALWENI, MADLALA, RAILWAY TRACKING, TURN RIGHT TO P55 NORTON FARM. NYANDEZULU RANK, KWANTAKA, BOMELA CHURCH, FAITH CHURCH, KWATATA, NQOKO BOTTLE STORE, MDLUNGWANA, SANGWENI RANK, BETENIA, SPORT GROUND, FLUSNER FARM SETTLEMENT STORE, TURN LEFT IZOTSHA ROBOTS, ZEST, APOSTODEN, MEMEZI, NORWEGIAN CHURCH, KZT, JOIN N2 MARBURG AND TURN RIGHT MANDELA DRIVE GATES, PORT NATAL, TAJ HOTEL, TURN LEFT ROBOTS AND RIGHT INTO PORT SHEPSTONE RANK DIRECT AND RETURN.

(THESE ARE PICKING AND DROPPINGS).

ALTERNATIVE 1.

GUGULETHU D916 OKHALWENI, MADLALA, RAILWAY TRACKING, TURN LEFT ON P55 PADDOCK ROAD, TURN LEFT AT PLANGWENI, MATHANGE, MADLALA, MANSFIELD FARM, LAYNETTE ROAD, D178 MCHUNU STORE, MBUMBAZI, TURN OFF NORTON FARM, NYANDEZULU TAXI RANK, PROCEED WITH PICKUPS AND DROPS ON PARAGRAPH 01 TURN LEFT AT ROBOT T O RIDER STREET TO PORT SHEPSTONE TAXI RANK DIRECT AND RETURN.

ALTERNATIVE 2.

GUGULETHU D916 OKHALWENI SPORT GROUNDS, COMMUNITY HALL ESIKHALENI, MZINDLE, KWA MAFU, NO1. THINGWANA BRIDGE, MADWALENI, MZINDLE, KWA MAFU, NO. 1 THINGWANA BRIDGE, MADWALENI, KWAMAFU NO.2, RAILWAY TRACKING TURN RIGHT P55 USING ROUTE STATE ON PARAGRAPH 02.

ALTERNATIVE 3.

GUGULETHU D916 OKHALWENI, MADLALA, NSANGWINI, MADLALA TURN RIGHT TO P55 NYANDEZULU, KWANTAKA, BOMELA, KWATATA, ASSEMBLIES OF GOD, SANGWENI, BUYANI, CROSS IZOTSHA ROBOTS P55, FOSI, TURN LEFT MYOLA, DRIVE INN, MC DONALD FARM, NASH GARAGE, BOBOYI RIVER, OSLO BEACH 01, OSLO BEACH 02, DAWN VIEW, SHIP WRECK, HOSPITAL, CORNER STREET, MCARTHUR STREET REYNOLD STREET, DENNIS SHEPSTONE STREET, QUARRY ROAD CROSS ROBOT AT NELSON MANDELA DRIVE INTO RIDER STREET INTO PORT SHEPSTONE TAXI RANK DIRECT AND RETURN.



transport

Department:
Transport
Province of KwaZulu-Natal

GAZETTE

LGKZNG39-2019-JAN

REGION: ALL

1) Application Number: APP0107319	2) Gazette Number: LGKZNG39-2019-JAN
3) Applicant: R RAJCOOMAR ID NO. 6304025210089 Association: NOT AVAILABLE	4) Applicant Address: 39 VEENA ROAD RAISETHORPE KWAZULU NATAL 3201
5) Existing Licence Holder: NOT APPLICABLE ID NO. NOT APPLICABLE	6) Existing Licence Holder Address: NOT APPLICABLE
7) Type of application: NEW OPERATING LICENCE	8) Operating Licence Number: 1319643
9) Vehicle Type: MOTORCAR	10) 1 X 4 (SEATED) + 0 (STANDING)
11) Region: UMGUNGUNDLOVU	
12.1	THE CONVEYANCE OF METER TAXI PASSENGERS FROM 782 OLD GREYTOWN ROAD TO POINTS WITHIN A RADIUS OF 50 (FIFTY) KILOMETERS THEREFROM AND RETURN.



transport

Department:
Transport
Province of KwaZulu-Natal

GAZETTE

LGKZNG39-2019-JAN

REGION: ALL

1) Application Number: APP0107328	2) Gazette Number: LGKZNG39-2019-JAN
3) Applicant: SA ZWANE ID NO. 8605206028084 Association: NOT AVAILABLE	4) Applicant Address: P.O BOX 10538 VRYHEID 3100
5) Existing Licence Holder: NOT APPLICABLE ID NO. NOT APPLICABLE	6) Existing Licence Holder Address: NOT APPLICABLE
7) Type of application: NEW OPERATING LICENCE	8) Operating Licence Number: NOTAVAILABLE
9) Vehicle Type: OTHER	10) 1 X 4 (SEATED) + 0 (STANDING)
11) Region: UTHUKELA	
12.1	CHARTER
	FROM HOUSE NO.5183 BHEKUZULU NEW STAND VRYHEID TO POINTS WITHIN 50 KILOMETER RADIUS.



transport

Department:
Transport
Province of KwaZulu-Natal

GAZETTE

LGKZNG39-2019-JAN

REGION: ALL

1) Application Number: APP0107331	2) Gazette Number: LGKZNG39-2019-JAN
3) Applicant: MI NKABANE ID NO. 6101035714088 Association: IZINGOLWENI TAXI OWNERS ASSOCIATION	4) Applicant Address: P O BOX 223 IZINGOLWENI KWAZULU-NATAL 4260
5) Existing Licence Holder: NOT APPLICABLE ID NO. NOT APPLICABLE	6) Existing Licence Holder Address: NOT APPLICABLE
7) Type of application: NEW OPERATING LICENCE	8) Operating Licence Number: LKNKZN0124061
9) Vehicle Type: MINIBUS	10) 1 X 15 (SEATED) + 0 (STANDING)
11) Region: UGU-OGWINI	
12.1	IZINGOLWENI TO GCILIMA BAMBULA FROM APPROVED TAXI RANK IN IZINGOLWENI, INTO P284. PROCEED ALONG P284 INTO APPROVED TAXI RANK BAMBULA TAXI RANK, TURN LEFT TO P732 ROAD TO GCILIMA TAXI RANK, OFFLOAD, LOAD AND RETURN ALONG THE FORWARD ROUTE IN REVERSE.
12.2	IZINGOLWENI TO CHIBINI FROM APPROVED TAXI RANK IN IZINGOLWENI TURN RIGHT INTO P284, INTO N2, TURN LEFT INTO P58, TO CHIBINI TAXI RANK. OFF LOAD, LOAD AND RETURN ALONG THE FORWARD ROUTE IN REVERSE.
12.3	IZINGOLWENI TO DURBAN FROM APPROVED TAXI RANK IN IZINGOLWENI, TURN LEFT INTO N2-22, AND TURN LEFT INTO M4. PROCEED ALONG M4 TO DURBAN APPROVED TAXI RANK. OFFLOAD, LOAD AND RETURN ALONG THE FORWARD ROUTE IN REVERSE.
12.4	IZINGOLWENI TO EDEN STORE FROM IZINGOLWENI TAXI RANK TAKE P284 TO EDEN STORE APPROVED TAXI RANK. OFFLOAD, LOAD AND RETURN ALONG THE FORWARD ROUTE IN REVERSE.
12.5	IZINGOLWENI RURAL TO HARDING FROM IZINGOLWENI TAXI RANK TURN LEFT TO N2-22. PROCEED ALONG N2-22 INTO HARDING TAXI RANK. OFFLOAD, LOAD AND RETURN ALONG THE FORWARD ROUTE IN REVERSE.
12.6	IZINGOLWENI TO MARGATE FROM IZINGOLWENI TAXI RANK TAKE P284 AND TURN LEFT TO P732 AND STRAIGHT TO MARGATE TAXI RANK AND RETURN ALONG THE SAME ROUTE.



transport

Department:
Transport
Province of KwaZulu-Natal

GAZETTE

LGKZNG39-2019-JAN

REGION: ALL

1) Application Number: APP0107348	2) Gazette Number: LGKZNG39-2019-JAN
3) Applicant: M DUBE ID NO. 4911095306084 Association: MASIBAMBISANE TAXI OWNERS ASSOCIATION	4) Applicant Address: PO BOX 54 MKUZE 3965
5) Existing Licence Holder: NOT APPLICABLE ID NO. NOT APPLICABLE	6) Existing Licence Holder Address: NOT APPLICABLE
7) Type of application: NEW OPERATING LICENCE	8) Operating Licence Number: LKNKZN0110337
9) Vehicle Type: MINIBUS	10) 1 X 15 (SEATED) + 0 (STANDING)
11) Region: UMKHANYAKUDE	
12.1	MKUZE TO MBAZWANE FROM MKUZE TAXI RANK INTO P2-8 TURN RIGHT P236 TURN RIGHT P444 TURN RIGHT TO P444 TO MBAZWANE AND RETURN BACK PICK AND DROP ON THE SAME ROUTES.
12.2	MKUZE TO MSELENI FROM MKUZE TAXI RANK TO MSELENI MKUZE P2-8 TURN RIGHT P236, TURN RIGHT P444 TO MSELENI D 1885 AND RETURN BACK PICK AND DROP ON THE SAME ROUTES.
12.3	MKUZE TO KWAJOBE FROM MKUZE TAXI RANK INTO P2-8 TURN RIGHT P236 TURN RIGHT P444 TURN RIGHT D820 TO KWAJOBE AND RETURN BACK AND DROP.
12.4	MKUZE TO EKHLEHLI FROM MKUZE TAXI RANK TO EKHLEHLI MKUZE N2 TURN RIGHT P522 BHAMBANANA TURN LEFT P443 TO D 1841 TURN LEFT TO D1911 EKHLEHLI CLINIC AND PICK AND DROP ON THE SAME ROUTES.
12.5	FROM MKUZE TO MANYISENI CLINIC MKUZE N2 TURN RIGHT BHAMBANANA TURN LEFT P443 TO D1841 TO MANYISENI CLINIC AND RETURN TO THE SAME ROUTES PICK AND DROP...
12.6	FROM MKUZE TAXI RANK TO INGWAVUMA MKUZE N2 TURN RIGHT P522 BHAMBANANA TURN LEFT P443 TO INGWAVUMA AND RETURN BACK PICK AND DROP ON THE SAME ROUTES .MKUZE TO INGWAVUMA MKUZE N2 RIGHT P5232 TURN LEFT D850 P443 TO INGWAVUMA AND RETURN PICK AND DROP ON THE SAME ROUTES.
12.7	FROM MKUZE TAXI RANK TO INGWAVUMA MKUZE N2 TURN RIGHT P522 TURN LEFT D 850 TURN LEFT D1837 TO INGWAVUMA AND RETURN PICK AND DROP ON THE SAME ROUTES.
12.8	FROM MKUZE TAXI RANK TO NDUMO TOWN MKUZE N2 RIGHT P522 BHAMBANANA TURN RIGHT P443 TURN LEFT P435 TO NDUMO AND RETURN BACK TO THE SAME ROUTES PICK AND DROP.
12.9	MKUZE TO HLUHLUWE FROM MKUZE TAXI RANK TO HLUHLUWE MKUZE N2 TURN LEFT TO HLUHLUWE AND RETURN PICK AND DROP TO MKUZE TAXI RANK AND SAME ROUTES.
12.10	MKUZE TO MTUBATUBA FROM MKUZE TAXI RANK TO MTUBATUBA MKUZE TAXI RANK EAGLE TO N2 TURN R102 TO MTUBATUBA AND RETURN PICK AND DROP TO MKUZE TAXI RANK AND SAME ROUTES.
12.11	FROM MKUZE TAXI RANK TO EMPANGENI MKUZE TAXI RANK EAGLE TO N2 R34 EMPANGENI STATION AND EMPANGENI TO NKWALINI P393 RETURN PICK AND DROP TO MKUZE TAXI RANK AND SAME ROUTES.
12.12	FROM MKUZE TAXI RANK TO KWANGWANASE, MKUZE N2 TURN RIGHT P522 BHAMBANANA TURN RIGHT TO KWANGWANASE AND RETURN BACK PICK AND DROP ON THE ROUTES.
12.13	MKUZE TO JOZINI FROM MKUZE TAXI RANK TO JOZINI MKUZE P2-8 TURN RIGHT P236 TURN LEFT P449 TURN LEFT P522 TO JOZINI TOWN RETURN BACK PICK AND DROP ON THE SAME ROUTES.



transport

Department:
Transport
Province of KwaZulu-Natal

GAZETTE

LGKZNG39-2019-JAN

REGION: ALL

12.14	MKhuZE TO CARLTONVILLE FROM MKUZE TURN LEFT KLEBE ROAD TURN RIGHT EAGLE ROAD TO RIGHT TO KINGFISH ROADTURN RIGHT N2 STRAIGHT TO PONGOLA, PIET RETIEF ERMELO, TURN RIGHT EAGLE ROAD TO RIGHT TO KINGFISHER TURN RIGHT TO R23 TURN LEFT TO R21.
12.15	FROM APPROVED TAXI RANK IN MKUZE TURN LEFT KLEBE ROAD TURN RIGHT EAGLE ROAD TURN RIGHT TO KINGFISHER TURN TO N2 STRAIGHT TO PONGOLA, PIET RETIEF, EMELO TURN RIGHT R23 TURN LEFT R21 TURN RIGHT R11 TURN LEFT MURRAY STREET R29 TO BETHAL, TURN LEFT R29 TRIOCHARD KINROS ALENDRA, AND SPRINGS N17 TURN RIGHT VYFDELAAN R29, TURN RIGHT R51 PAUL KRUGER HOOFWEG TURN, LEFT TO BENONI R29 TURN LEFT TO VOORTREKKER STRAIGHT TO BENONI TAXI RANK TURN, TO PIANTATION STREET M2, TURN LEFT TO RISSIK TURN RIGHT DIVILLERS TO PARK CITY IN JOHANNESBURG OR TURN LEFT JEOXLOVO, TURN LEFT TO WOLMARNE AND TURN LEFT HARRISION TO DEVILLERS TO PARK CITY IN JOHANNESBURG AND RETURN.
12.16	MKUZE TO NONGOMA FROM MKUZE TAXI RANK TO NONGOMA TURN LEFT TO KLEBE ROAD TURN RIGHT TO EAGLE AVE TURN RIGHT TO KINGFISHER ROAD CROSS N2 R618 TURN RIGHT TO R66 TO NONGOMA PICK AND DROP AND RETURN TO THE SAME ROUTE.
12.17	MKUZE TO ULUNDI FROM MKUZE TAXI RANK TO ULUNDI TURN LEFT TO KLEBE ROAD, TURN RIGHT TO EAGLE AVE, TURN RIGHT TO KINGFISHER CROSS N2 TO R618 TURN RIGHT TO R66 TO ULUNDI, PICK AND DROP AND RETURN TO THE SAME ROUTE.
12.18	FROM MKUZE TAXI RANK TO HLABISA TAXI RANK TURN LEFT KLEBE ROAD TURN RIGHT TO EAGLE AVE TURN RIGHT TO KINGFISHER ROAD TURN LEFT TO N2 TURN RIGHT TO P450 TURN LEFT TO P470 TURN LEFT TO P235/2 TURN RIGHT TO HLABISA TAXI RANK PICK AND DROP AND RETURN TO THE SAME ROUTE.
12.19	MKUZE TO MASHAVANE FROM MKUZE TAXI RANK TO MASHAVANE TURN LEFT TO KLEBE ROAD TURN RIGHT TO EAGLE AVE TURN RIGHT TO KINGFISHER TURN RIGHT TO N2 TURN RIGHT TO P522 TURN LEFT TO P522 TURN LEFT TO P443 TURN RIGHT D 1842 PICK AND DROP AND RETURN TO THE SAME ROUTE.
12.20	MKUZE TO NDONSA FROM MKUZE TAXI RANK TO NDONSA TURN LEFT TO KLEBE ROAD TURN RIGHT TO EAGLE AVE TURN RIGHT TO KINGFISHER ROAD TURN RIGHT TO N2 TURN RIGHT TO P522 TURN RIGHT TO P449 PICK AND DROP AND RETURN TO THE SAE ROUTE.
12.21	FROM MKUZE TAXI RANK TO MANGQUNGUBEZANA TURN LEFT KLEBE ROAD EAGLE AVE TURN LEFT TO KINGFISHER ROAD TURN LEFT TO P/8 TURN LEFT TO D 1887 PICK AND DROP AND RETURN TO THE SAME ROUTE.
12.22	Mkuze - Biva FROM MKUZE TAXI RANK TO BIVA TURN LEFT KLEBE ROAD TURN RIGHT EAGLE AVE TURN RIGHT KINGFISHER TURN RIGHT N2 TURN RIGHT P522 TURN P522 TURN P449 TURN LEFT D9 TURN RIGHT D21 STRAIGHT TO BIVA PICK & DROP AND RETURN ON THE SAME ROUTE.
12.23	MKUZE TO GOLELA FROM MKUZE TAXI RANK TO GOLELA TURN LEFT KLEBE ROAD, TURN RIGHT TO EAGLE TURN AVE, TURN RIGHT TO KINGFISHER, TURN RIGHT N2, TURN RIGHT TO GOLELA PICK AND DROP OFF AND RETURN ON THE SAME ROUTE.
12.24	MKUZE TO STANGER FROM MKUZE TAXI RANK TO STANGER TURN LEFT KLEBE ROAD TURN RIGHT EAGLE AVE TURN RIGHT KINGFISHER TURN LEFT N2 TURN RIGHT R102 A EMPANGENI, MTUNZINI, GINGINDLOVU, MANDENI TO MANDENI TO STANGER TAXI RANK AND RETURN ON THE SAME ROUTE.
12.25	FROM MKUZE TAXI RANK, TURN LEFT KLEBE ROAD, TURN RIGHT EAGLE AVE TURN, RIGHT KINGFISHER TURN RIGHT, N2 TURN RIGHT P522, TURN LEFT P443 TO MABUYAKHULU AND RETURN ON THE SAME ROUTE.
12.26	FROM MKUZE TAXI RANK, TURN LEFT KLEBE ROAD TURN RIGHT EAGLE AVE, TURN LEFT KINGFISHER TO P2-8, TURN RIGHT TO P23 TURN RIGHT TO P444 TURN LEFT TO R22 TURN RIGHT TO D1850 TO MABIBI PICK AND DROP AND RETURN ON THE SAME ROUTE.
12.27	MKUZE TO EBUHLENI FROM MKUZE TAXI RANK TO EBUHLENI TURN LEFT KLEBE ROAD TURN RIGHT EAGLEAVE TURN RIGHT KINGFISHER CROSS N2 TO R618 TURN LEFT D180 TURN RIGHT TOD240 TURN RIGHT D1812 PICK AND DROP AND RETURN ON THE SAME ROUTE.



transport

Department:
Transport
Province of KwaZulu-Natal

GAZETTE

LGKZNG39-2019-JAN

REGION: ALL

12.28	<p>MKUZE TO MANABA</p> <p>FROM MKUZE TAXI RANK, TURN LEFT KLEBE ROAD, TURN RIGHT EAGLE AVE, TURN LEFT KINGFISHER, TURN LEFT P2-8 TURN TO P236, TURN RIGHT TO P444, TURN LEFT D1882, PICK AND DROP AND RETURN ON THE SAME ROUTE.</p>
12.29	<p>MKUZE TO EKUKHANYENI</p> <p>FROM MKUZE TAXI RANK, TURN LEFT KLEBE ROAD, TURN RIGHT EAGLE AVE, TURN RIGHT KINGFISHER, TURN RIGHT N2 TURN RIGHT P522, TURN LEFT P443 TO BHAMBANANA, TURN RIGHT P443D1842, PICK AND DROP AND RETURN ON THE SAME ROUTE.</p>
12.30	<p>MKUZE TO GERMISTON</p> <p>FROM MKUZE TAXI RANK, TURN LEFT KLEBE ROAD, TURN RIGHT EAGLE AVE, TURN RIGHT KINGFISHER, TURN RIGHT STRAIGHT TO PONGOLA, PIET RETIEF, ERMELO TURN RIGHT R23, TURN LEFT MURRAY STREET R29 TO BETHAL, TRICHARD, KINROSS, LEANDRA R51 PAUL KRUGER, HOUFWEG TURN LEFT TO VOORTREKKER, TO BENONI RANK TURN LEFT TO R21, OR R17 TO GERMISTON TAXI RANK AND RETURN ON THE SAME.</p>
12.31	<p>MKUZE to NQUTSHINI</p> <p>MKUZE TAXI RANK TO NQUTSHINI TURN LEFT KLEBE, TURN RIGHT EAGLE AVE, TURN RIGHT KINGFISHER, TURN LEFT N2 TURN, R22 TURN RIGHT D675, PICK AND DROP AND RETURN ON THE SAME ROUTE</p>
12.32	<p>MKUZE TO VRYHEID</p> <p>FROM MKUZE TAXI RANK, TURN LEFT KLEBE ROAD, TURN EAGLE AVE, TURN RIGHT N2, TURN LEFT R69, TURN LEFT R66, TURN RIGHT TO TAXI RANK AND RETURN ON THE SAME ROUTE.</p>
12.33	<p>MKUZE TO ECUHLEHLENI</p> <p>FROM MKUZE TAXI RANK TO ECUHLEHLENI MKUZE N2, TURN RIGHT P522, BHAMBANANA TURN P443 TO D1841 TURN LEFT TO D1911, ECUHLEHLENI CLINIC AND PICK AND DROP OFF ON THE SAME ROUTES.</p>
12.34	<p>FROM MKUZE TAXI RANK TURN RIGHT EAGLE ROAD, TURN LEFT N2, TURN RIGHT TO EMPANGENI, MTHUNZINI, GINGINDLOVU, STANGER, UMHLELALI, SHAKASKRAAL, TONGAAT, VERULAM, MOUNT EDGECOMBE, AVOCA TO DURBAN AND RETURN</p>
12.35	<p>MKUZE RURAL TO KLERKSDORP</p> <p>FROM APPROVED TAXI RANK IN MKUZE, TURN LEFT KLEBE ROAD, TURN RIGHT EAGLE ROAD, TO RIGHT TO KINGFISHER, TURN RIGHT N2, STRAIGHT TO PONGOLO, PIET-RETIEF, ERMELO TURN RIGHT TO R23, TURN LEFT TO R21, TURN RIGHT TO R11, TURN LEFT TO MURRAY STREET, R29 TO BETHAL, TURN LEFT TO R29, TRIOCHARD, KINROSE ALENDRA TURN LEFT TO R50, TURN RIGHT TO N17, TURN LEFT TO N3, TURN LEFT TO N12, TURN LEFT TO ANDERSON.</p>
12.36	<p>Ndumo - Johannesburg</p> <p>TURN LEFT TO P443, TURN RIGHT TO D 1841 MANYISENI STRAIGHT TURN LEFT TO P443, TURN BHAMBANANA, TURN RIGHT P522 TO JOZINI NKONKONI, TURN RIGHT TO N2 PONGOLA, PIET EMELO TURN RIGHT TO R23, TURN RIGHT TO R23, TURN LEFT TO MURRAY STREET, R29 TO BETHAL, TRICHARD, KINROSE DEVON SPRINGS, TURN RIGHT R51, PAUL KRUGER HOOFWEG, TURN LEFT TO VOORTREKKER TO BENONI RANK, TURN LEFT TO R21 TO BOKSBURG TURN RIGHT TO R29, OR N17 TO GERMANY TAXI RANK, TURN TO LEFT PLANTATION STREET M2 TO JOHANNESBURG, TURN LEFT RISSIK AND TURN RIGHT TO DEVILLIERS TO PARK CITY AND RETURN, OR TURN TO JOE SLOVO TURN LEFT TO WOLMARANE TURN LEFT TO HARRISON TURN LEFT TO DEVILLIERS TO PARK CITY AND RETURN.</p>
12.37	<p>MKUZE RURAL TO WELKOM</p> <p>FROM APPROVED TAXI RANK IN MKUZE TO WELKOM, TURN LEFT KLEBE ROAD, TURN EAGLE ROAD, TURN RIGHT TO R11, TURN LEFT TO MURRAY STREET R29, BETHAL TRICHARD KINROSS, ALENDRA, DEVON, SPRING N17 TURN LEFT TO N3, TURN LEFT TO N12 CARLTONVILLE, POTCHEFSTROOM TO WELKOM RANK AND RETURN.</p>



transport

Department:
Transport
Province of KwaZulu-Natal

GAZETTE

LGKZNG39-2019-JAN

REGION: ALL

1) Application Number: APP0038115	2) Gazette Number: LGKZNG39-2019-JAN
3) Applicant: PM NDLOVU ID NO. 4808140654080 Association: UNDERBERG TAXI ASSOCIATION	4) Applicant Address: P O BOX 109 HIMVILLE KWA-ZULU NATAL 3256
5) Existing Licence Holder: GJ NDLOVU ID NO. 5005085697088	6) Existing Licence Holder Address: P.O. BOX 226 UNDERBERG KWA ZULU NATAL KWA-ZULU NATAL 3256
7) Type of application: RENEWAL AND DECEASED TRANSFER	8) Operating Licence Number: LKNKZN0123051
9) Vehicle Type: MINIBUS	10) 1 X 12 (SEATED) + 0 (STANDING)
11) Region: SISONKE	
12.1	<p>1. HIMEVILLE & UNDERBERG -PIETERMARITZBURG.</p> <p>INBOUND FROM: HIMEVILLE & UNDERBERG TO CHURCH STREET RANK NO.1 CHURCH/PINE (KPC0031). ROUTE: VIA P126, MR7, EDENDALE, LONGMARKET, RITIEF, BOOM, PINE. FROM UNDERBERG TAXI RANK TURN LEFT ONTO R617 PICK UP, AT FARM UNTIL PEVENSEY TURN OFF (SECOND TURN OFF) & OFFLOAD IN BULWER, KUMBA, NCWADI, BOSTON, ELANDSKOP, TAYLORS HALT, EDENDALE & P.M.BURG.</p> <p>OUTBOUND FROM: CHURCH STREET RANK NO.1-CHURCH/PINE (KPC0031) TO HIMEVILLE & UNDERBERG. ROUTE: VIA CHURCH KEATE, EDENDALE, MR7 AND P126. LOAD IN P.M.B TAXI RANK TURN LEFT ON TO KEATE, EDENDALE, MR7 & TURN ONTO P126 & PACK UP IN BOSTON, ELANSKOP, TAYLORS HART, TURN OFF, NKUMBA, BULWER, CENTECOW TURN-OFF FARMS TO UNDERBERG.</p>



transport

Department:
Transport
Province of KwaZulu-Natal

GAZETTE

LGKZNG39-2019-JAN

REGION: ALL

1) Application Number: APP0091112	2) Gazette Number: LGKZNG39-2019-JAN
3) Applicant: CL MPUNGOSE ID NO. 6706255424083 Association: GRANGE AND WESTGATE TAXI ASSOCIATION	4) Applicant Address: 1318 UNIT BB IMBALI PIETERMARITZBURG 3201
5) Existing Licence Holder: NOT APPLICABLE ID NO. NOT APPLICABLE	6) Existing Licence Holder Address: NOT APPLICABLE
7) Type of application: NEW OPERATING LICENCE	8) Operating Licence Number: NOTAVAILABLE
9) Vehicle Type: MINIBUS	10) 1 X 15 (SEATED) + 0 (STANDING)
11) Region: UMGUNGUNDLOVU	
12.1	<p>GRANGE / WESTGATE TO CITY TERMINAL - PMB</p> <p>FROM GRANGE TERMINUS OFF WHITE AND TURNBULL ROAD INTO WHITE ROAD, RIGHT INTO JORDAN ROAD, RIGHT INTO CORBETT, LEFT INTO JEFFRIES ROAD, LEFT INTO WHITE ROAD, RIGHT INTO TRELAWNEY ROAD, LEFT INTO RICHMOND ROAD, INTO ALEXANDRA ROAD, LEFT INTO COLLEGE ROAD, INTO WEST STREET, RIGHT INTO LONGMARKET STREET, LEFT INTO RETIEF STREET, LEFT INTO CHURCH STREET, LEFT INTO OLD MARKET STREET TO CITY TERMINUS.</p> <p>FROM CITY TERMINUS INTO CEMMERICAL ROAD, RIGHT INTO LOOP STREET, LEFT INTO WEST STREET, INTO COLLEGE, RIGHT INTO ALEXANDRA ROAD, INTO RICHMOND ROAD, RIGHT INTO TRELAWNEY ROAD, RIGHT INTO WHITE ROAD TO GRANGE TERMINUS.</p>
12.2	<p>NAPIERVILLE TO CITY TERMINUS PMB (VIA EDENDALE ROAD)</p> <p>FROM TERMINUS AT NEW PRISON PMB INTO EUGENE MARAIS ROAD, LEFT INTO ROY CAMPBELL DR, LEFT INTO LANGENHOVEN ROAD, RIGHT INTO ARUM ROAD, RIGHT INTO ROY CAMPBELL DR, RIGHT INTO EUGENE MARAIS ROAD, RIGHT INTO SHERWOOD ROAD, RIGHT INTO DEVONSHIRE ROAD, LEFT INTO EDENDALE ROAD, RIGHT INTO LONGMARKET STREET, LEFT INTO RETIEF STREET, LEFT INTO CHURCH STREET, LEFT INTO OLD MARKET TO CITY TERMINUS.</p> <p>FROM CITY TERMINUS INTO COMMERCIAL ROAD, RIGHT INTO LOOP STREET, LEFT INTO EDENDALE ROAD, RIGHT INTO DEVONSHIRE, INTO EUGENE MARAIS TO TERMINUS AT NEW PRISON PMB.</p>
12.3	<p>GRANGE TERMINUS TO CITY TERMINUS (PMB) VIA CAMPS DRIFT</p> <p>FROM GRANGE TERMINUS AT WHITE ROAD / TURNBULL ROAD, INTO WHITE ROAD, LEFT INTO HARTFORD ROAD, RIGHT INTO SLANGSPRUIT ROAD, INTO PENTRITCH ROAD, LEFT INTO CAMPS DRIFT ROAD, LEFT INTO BARNSLEY RETURN TO CAMPS DRIFT, RIGHT INTO EDENDALE ROAD, RIGHT INTO LONGMARKET STREET, LEFT TO RETIEF STREET, LEFT INTO PIETERMARITZ STREET, LEFT INTO BOSHOF STREET, RIGHT INTO CHURCH STREET, LEFT INTO OLD MARKET ROAD TO CITY TERMINUS.</p> <p>FROM CITY TERMINUS INTO COMMERCIAL ROAD, RIGHT INTO LOOP STREET, LEFT INTO EDENDALE, LEFT INTO CAMPS DRIFT ROAD, RIGHT INTO BARNSLEY ROAD, RETURN TO CAMPS DRIFT ROAD, RIGHT INTO PENTRITCH ROAD INTO SLANGSPRUIT, LEFT INTO HARTFORD, RIGHT INTO WHITE ROAD TO TERMINUS AT WHITE / TURNBULL ROAD.</p> <p>TO WHITE ROAD, LEFT INTO HARTFORD ROAD, RIGHT INTO SLANGSPRUIT ROAD, INTO PENTRITCH ROAD, LEFT INTO CAMPS DRIFT ROAD, LEFT INTO BARNSLEY RETURN TO CAMPS DRIFT, RIGHT INTO EDENDALE ROAD, RIGHT INTO LONGMARKET STREET, LEFT TO RETIEF STREET, LEFT INTO PIETERMARITZ STREET, LEFT INTO BOSHOF STREET, RIGHT INTO CHURCH STREET, LEFT INTO OLD MARKET ROAD TO CITY TERMINUS.</p> <p>FROM CITY TERMINUS INTO COMMERCIAL ROAD, RIGHT INTO LOOP STREET, LEFT INTO EDENDALE, LEFT INTO CAMPS DRIFT ROAD, RIGHT INTO BARNSLEY ROAD, RETURN TO CAMPS DRIFT ROAD, RIGHT INTO PENTRITCH ROAD INTO SLANGSPRUIT, LEFT INTO HARTFORD, RIGHT INTO WHITE ROAD TO TERMINUS AT WHITE / TURNBULL ROAD.</p>



transport

Department:
Transport
Province of KwaZulu-Natal

GAZETTE

LGKZNG39-2019-JAN

REGION: ALL

12.4	<p>5. SLANGSPRUIT TO CITY TERMINUS (PMB).</p> <p>INBOUND ROUTE: FROM SLANGSPRUIT TERMINUS AT MATHUNGA ROAD, INTO SLANGSPRUIT ROAD, INTO BAKEWELL ROAD, LEFT INTO TURNBULL ROAD, INTO WHITE ROAD, TO GRANGE SCHOOL, RETURN TO TURNBULL ROAD, RIGHT INTO BAKEWELL ROAD, RIGHT INTO SLANGSPRUIT ROAD, INTO PENTRICH ROAD LEFT INTO CAMPS DRIFT ROAD, RIGHT INTO EDENDALE, RIGHT INTO LONGMARKET STREET, LEFT INTO RETIEF STREET, LEFT INTO CHURCH STREET, LEFT INTO OLD MARKET ROAD TO CITY TERMINUS.</p> <p>OUTBOUND ROUTE: FROM CITY TERMINUS INTO COMMERCIAL ROAD, RIGHT INTO LOOP STREET, LEFT INTO EDENDALE ROAD, LEFT INTO CAMPS DRIFT ROAD, RIGHT INTO PENTRICH ROAD, INTO SLANGSPRUIT ROAD, LEFT INTO BAKEWELL, INTO TURNBULL ROAD, INTO WHITE ROAD, TO GRANGE SCHOOL RETURN TO TURNBULL ROAD, INTO BAKEWELL INTO SLANGSPRUIT ROAD TO TERMINUS AT MATHUNGA ROAD.</p>
12.5	<p>6. RICHMOND CREST TO CITY TERMINUS (PMB).</p> <p>INBOUND ROUTE: FROM SOUTHGATE SHOPPING CENTRE / RICHMOND ROAD, INTO ALEXANDRA ROAD, LEFT INTO COLLEGE ROAD, INTO WEST STREET, RIGHT INTO LONGMARKET STREET, LEFT AT RETIEF STREET, LEFT INTO CHURCH STREET, LEFT INTO OLD MARKET ROAD TO CITY TERMINUS.</p> <p>OUTBOUND ROUTE: FROM CITY TERMINUS INTO COMMERCIAL ROAD, RIGHT INTO LOOP STREET LEFT INTO WEST STREET, INTO COLLEGE ROAD, RIGHT INTO ALEXANDRA ROAD, INTO RICHMOND ROAD TO CORNER MURRAY ROAD AND RETURN TO SOUTHGATE SHOPPING CENTRE / RICHMOND ROAD TERMINUS.</p>
12.6	<p>NAPIERVILLE TO CITY TERMINUS (VIA MAYOR'S WALK).</p> <p>INBOUND ROUTE: FROM TERMINUS AT NEW PRISON PMB INTO EUGENE MARAIS ROAD, LEFT INTO ROY CAMPBELL DR, LEFT INTO LANGENHOVEN ROAD, RIGHT INTO ARUM ROAD LEFT INTO ROY CAMPBELL DR, LEFT INTO NEVILLE ROAD, RIGHT INTO NIENABER ROAD, LEFT INTO NEVILLE ROAD, LEFT INTO GARDENS ROAD, RIGHT INTO BEVERLEY ROAD, RIGHT INTO LAFFAN ROAD, LEFT INTO NEVILLE ROAD, RIGHT INTO MAYOR'S WALK, INTO BERG STREET, RIGHT INTO RETIEF STREET, RIGHT INTO PIETERMARITZ STREET, LEFT INTO BOSHOFF, RIGHT INTO CHURCH STREET, LEFT INTO MARKET TO CITY TERMINUS.</p> <p>OUTBOUND ROUTE:</p> <p>FROM CITY TERMINUS INTO COMMERCIAL ROAD, RIGHT INTO LOOP STREET LEFT INTO EDENDALE ROAD, RIGHT INTO DEVONSHIRE ROAD, INTO EUGENE MARAIS ROAD TO TERMINUS AT NEW PRISON PMB.</p>



transport

Department:
Transport
Province of KwaZulu-Natal

GAZETTE

LGKZNG39-2019-JAN

REGION: ALL

12.7 7. FRANCE/NANAZANE/MPUMELELO.

INBOUND: FROM GRANGE TERMINUS-OFF WHITE TURNBULL (KPR0160) TO CITY TERMINAL-TAXI SERVICE (KPC0003).

ROUTE: WHITE, TURNBULL, BAKEWELL, SIKHUMBUSO NGWENYA (SLANGSPRUIT), UNNAMED ROAD (NANAZANE AREA), CORBETT, JORDAAN, UNNAMED (MPUMELELO AREA), ROUTE 9C REGGIE HADEBE (RICHMOND) FOXHILL, RETURN REGGIE HADEBE (RICHMOND), ALEXANDRA, COLLEGE, WEST, LANGALIBALELE (LONGMARKET) RETIEF, PIETERMARITZ, BOSHOF, CHURCH, OLD MARKET.

OUTBOUND: FROM: CITY TERMINAL-BUS TAXI SERVICE (KPC0003) TO GRANGE TERMINUS-OFF WHITE TURNBULL (KPR0160)

ROUTE: CHIEF ALBERT LUTHULI (COMMERCIAL), JABU NDLOVU (LOOP), WEST, COLLEGE, ALEXANDRA, REGGIE HADEBE (RICHMOND), FOXHILL, RETURN REGGIE HADEBE (RICHMOND), ROUTE 9C, UNNAMED ROADS (FRANCE AREA) ROUTE 9C ROUTE 7 RETURN ROUTE 9C, UNNAMED ROAD (MPUMELELO AREA) SIKHUMBUZONGWENYA (SLANGSPRUIT, BAKEWELL, TURNBULL WHITE.

ALTERNATE ROUTINGS.

INBOUND:

A: WHITE, TURNBULL, BAKEWELL, SIKHUMBUZONGWENYA (SLANGSPRUIT), UNNAMED ROAD (NANAZANE AREA), CORBETT, JORDAAN, UNNAMED ROADS (MPUMELELO AREA, ROUTE 9C, ROUTE 7 RETURN ROUTE 9C, UNNAMED ROADS (FRANCE AREA), ROUTE 9C REGGIE HADEBE (RICHMOND) FOXHILL, RETURN REGGIE HADEBE (RICHMOND) ALEXANDRA, ALAN PATON (DURBAN), LANGALIBALELE (LONGMARKET) RETIEF, PIETERMARITZ, BOSHOF, CHURCH, OLD MARKET.

OUTBOUND:

A: CHIEF ALBERT LUTHULI (COMMERCIAL), ALAN PATON (DURBAN) ALEXANDRA, REGGIE HADEBE (RICHMOND), FOXHILL, RETURN REGGIE HADEBE (RICHMOND), ROUTE 9C, UNNAMED ROADS (FRANCE AREA) ROUTE 9C, ROUTE 7, RETURN ROUTE 9C, UNNAMED ROADS (MPUMELELO AREA), SIKHUMBUZONGWENYA (SLANGSPRUIT) BAKEWELL, TURNBULL, WHITE.

RESTRICTIONS

NONE.

SPECIAL CONDITIONS

NONE

DISPUTES AGAINST GRANGE & WESTGATE TAXI ASSOCIATION

NONE.



transport

Department:
Transport
Province of KwaZulu-Natal

GAZETTE

LGKZNG39-2019-JAN

REGION: ALL

1) Application Number: APP0107349	2) Gazette Number: LGKZNG39-2019-JAN
3) Applicant: SIPHESIHLE HLONGWANE ID NO. 9603195621083 Association: BERGVILLE TAXI ASSOCIATION	4) Applicant Address: P.O BOX 397 BERGVILLE 3350
5) Existing Licence Holder: CT HLONGWANE ID NO. 7209240720086	6) Existing Licence Holder Address: P O BOX 397 BERGVILLE KWAZULU-NATAL 3350
7) Type of application: RENEWAL AND DECEASED TRANSFER	8) Operating Licence Number: LGKZN0303000687
9) Vehicle Type: MINIBUS	10) 1 X 13 (SEATED) + 0 (STANDING)
11) Region: UTHUKELA	
12.1	NGOBA TO BERGVILLE FROM NGOBA TAXI RANK PROCEED STRAIGHT WITH P388 AND TURN INTO P394 AND TURN LRFT INTO P10-2 TURN LEFT TO P11-1 AND TURN RIGHT TO WEST STREET AND TURN LEFT INTO BERGVILLE TAXI RANK AND RETURN USING THE SAME ROUTE.

CONTINUES ON PAGE 386 - PART 4



KWAZULU-NATAL PROVINCE
KWAZULU-NATAL PROVINSIE
ISIFUNDAZWE SA KWAZULU-NATALI

Provincial Gazette • Provinsiale Koerant • Igazethi Yesifundazwe

(Registered at the post office as a newspaper) • (As 'n nuusblad by die poskantoor geregistreer)
(Irejistiwee njengephephandaba eposihhovisi)

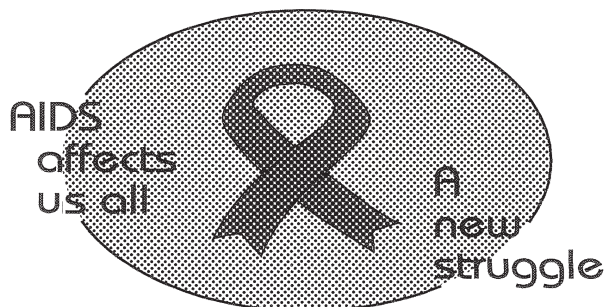
Vol. 13

PIETERMARITZBURG
7 FEBRUARY 2019
7 FEBRUARIE 2019
7 KUNHLOLANJA 2019

No. 2040

PART 4 OF 4

We all have the power to prevent AIDS



Prevention is the cure

**AIDS
HELPLINE**

0800 012 322

DEPARTMENT OF HEALTH

N.B. The Government Printing Works will not be held responsible for the quality of "Hard Copies" or "Electronic Files" submitted for publication purposes

ISSN 1994-4558



9 771994 455008

02040





transport

Department:
Transport
Province of KwaZulu-Natal

GAZETTE

LGKZNG39-2019-JAN

REGION: ALL

1) Application Number: APP0107360	2) Gazette Number: LGKZNG39-2019-JAN
3) Applicant: TG NZUZA ID NO. 5812315434087 Association: SOBANTU TAXI ASSOCIATION	4) Applicant Address: 514 SKHOSANA STREET PIETERMARITZBURG KWAZULU-NATAL KWA-ZULU NATAL 3201
5) Existing Licence Holder: NOT APPLICABLE ID NO. NOT APPLICABLE	6) Existing Licence Holder Address: NOT APPLICABLE
7) Type of application: NEW OPERATING LICENCE	8) Operating Licence Number: LKNKZN015856
9) Vehicle Type: MINIBUS TAXI	10) 1 X 9-16 (SEATED) + 0 (STANDING)
11) Region: UMGUNGUNDLOVU	
12.1	<p>SOBANTU TO FREEDOM SQUARE</p> <p>INBOUND (FORWARD)</p> <p>FROM (ORIGIN): SOBANTU TERMINUS - SIKHOSANA/MENDI (KPR0195) VIA SIKHOSANA, RETURN, SIKHOSANA, PROMED, OHRTMANN, ECHO, BULWER, RETIEF, CHURCH, OLD MARKET TO (DESTINATION): FREEDOM SQUARE RANK NO.1 OFF - LONGMARKET (KPC007) OUTBOUND (RETURN) FROM (ORIGIN): FREEDOM SQUARE RANK NO. 1 OFF LONGMARKET (KPC0007) VIA LONGMARKET, RETIEF, BULWER, ECHO, OHRTMANN, PROMED, SIKHOSANA TO (DESTINATION): SOBANTU TERMINUS - SIKHOSANA/MENDI (KPR0195).</p>
12.2	<p>SOBANTU TO RETIEF STREET</p> <p>INBOUND (FORWARD)</p> <p>FROM (ORIGIN): SOBANTU TERMINUS - SIKHOSANA/MENDI (KPR0195) VIA: SIKHOSANA, RETURN SIKHOSANA, PROMED, OHRTMANN, ECHO, BULWER, RETIEF TO (DESTINATION): RETIEF STREET RANK NO.4-CHURCH TO LONGMARKET (KPC0049) OUTBOUND (RETURN) FROM (ORIGIN): RETIEF STREET TANK NO.4 CHURCH TO LONGMARKET (KPC0049) VIA: RETIEF, BULWER, ECH, OHRTMANN, PROMED, SIKHOSANA TO (DESTINATION): SOBANTU TERMINUS - SIKHOSANA/MENDI (KPR0195).</p>



transport

Department:
Transport
Province of KwaZulu-Natal

GAZETTE

LGKZNG39-2019-JAN

REGION: ALL

1) Application Number: APP0107361	2) Gazette Number: LGKZNG39-2019-JAN
3) Applicant: R LUSHABA ID NO. 6309215603084 Association: NYANDEZULU TAXI ASSOCIATION	4) Applicant Address: P O BOX 14001 MARGATE KWAZULU-NATAL 4275
5) Existing Licence Holder: NOT APPLICABLE ID NO. NOT APPLICABLE	6) Existing Licence Holder Address: NOT APPLICABLE
7) Type of application: NEW OPERATING LICENCE	8) Operating Licence Number: NOTAVAILABLE
9) Vehicle Type: MINIBUS	10) 1 X 14 (SEATED) + 0 (STANDING)
11) Region: UGU-OGWINI	
12.1	<p>NYANDEZULU TO PORT SHEPSTONE</p> <p>NYANDEZULU TAXI RANK, MBUTHWENI, SHABENI, THINGWANA RIVER, DAFELENI STORE ROAD A442, MAPHUMULO, NKOMO, DLANGENI ESIKHALENI, NDUMENI FARM TURN OFF DIP TANK, WESELI, BHULUNGA, THAFENI KWAWHLONGWA, BHEQU, BRIDGE, INSINGIZI SCHOOL D1055 BACK TO P55 PROCEED TO PORT SHEPSTONE USING PARAGRAPH 01 DIRECT AND RETURN NYANDEZULU P55 PROCEED TO PORT SHEPSTONE TURN RIGHT TO KWAMAMTOLO STORE ROAD A2408, SHIBE TO MASELE, MBELE MKHIZE, MATOTO TURN AROUND PROCEED AND JOIN P55 TO PORT SHEPSTONE TAXI RANK.</p>
12.2	<p>ESIGQONGWENI TO PORT SHEPSTONE</p> <p>ESIGQOKWENI CRÈCHE, MACHI, TURN RIGHT INTO P55 INYANDEZULU KWANTAKA, BOMELA CHURCH, FAITH MISSION, KWATATA, NQOKO BOTTLE STORE, MDLUNGWANA, SANGWENI, RANK, BETINIA, SPORT GROUND, KLUSNER FARM SETTLEMENT STORE, TURN LEFT IZOTSHA ROBOTS, ZEST, APOSTOLIDEN, MEMEZI, NORWEGIAN CHURCH, KZT JOIN N2 MARBURG AND TURN RIGHT INTO MANDELA DRIVE, BATES, PORT SHEPSTONE TAXI RANK DIRECT AND RETURN.</p>
12.3	<p>ESIGQONGWENI TO MARGATE</p> <p>FROM ESIGQOKWENI CRÈCHE MACHU TURN RIGHT INTO P55 INYANDEZULU KWANTAKA, BOMELA CHURCH, FAITH MISSION, KWATATA, NQOKO BOTTLE STORE, MDLUNGWANA, SANGWENI RANK, BETINA SPORT GROUND, KLUSNER FARM SETTLEMENT STORE, GO THROUGH IZOTSHA ROBOTS, KWAFOSI, SOUTH COAST MALL, JOIN R620. SHELLY BEACH BUS STOP, UNION MOTORS, ST MITCHEL, UVONGO BUS STOP, DOUGLAS MITCHEL, BIRD PARK DROP OFF, FEDERATED TIMBERS, MANABA, LUCKY LOMATI, MIDAS, TURN LEFT AT ROBOT INTO MARINE DRIVE, MARGATE HOTEL, MARGATE SANDS, TURN RIGHT INTO UPLAND ROAD AND TURN RIGHT INTO ERASMUS ROAD, SAPS, AND TURN LEFT INTO R620 TO MARGATE TAXI RANK DIRECT AND RETURN USING THE SAME ROUTE.</p>
12.4	<p>SANGWENI TO MARGATE</p> <p>FROM SANGWENI TAXI RANK TURN LEFT TO ROAD D1014, MZOTHO PICK UP, ZULU GUMBI, MTOLO PICK UP, NKOSI NDWALANE, IZOTSHA RIVER BOUNDARY TURN AROUND TO P55 TOWARDS, MARGATE DIRECT AND RETURN.</p>
12.5	<p>NYANDEZULU TO MARGATE</p> <p>FROM OHLANGENI (BOUNDARIES), EZIMANGWENI, MAVUNDLA SCHOOL TURN SHELEMBE FLUSNERS FARM, STAND PIPE, MSIKABA A2410, SANGWENI TAXI RANK, BETHANI SPORT GROUND, BUYANI, CROSS ROBOTS P55, FOSI, SHELLY BEACH BUS STOP, TURN RIGHT AND JOIN R620. PICK & PAY, UNION MOTORS, ST MIKES DROP OFF R620, UVONGO BUS STOP, DOUGLAS MITCHEL BIRD PARK DROP OFF, FEDERATED TIMBERS, MANABA, LUCKYS LOMAN, MIDAS, INTO MARINE DRIVE, ROAD, INTO R620, TO MARGATE TAXI.</p>



transport

Department:
Transport
Province of KwaZulu-Natal

GAZETTE

LGKZNG39-2019-JAN

REGION: ALL

12.6 GUGULETHU TO PORT SHEPSTONE

1. GUGULETHU D916, OKHALWENI, MADLALA, RAILWAY TRACKING, TURN RIGHT TO P55 NORTON FARM. NYANDEZULU RANK, KWANTAKA, BOMELA CHURCH, FAITH CHURCH, KWATATA, NQOKO BOTTLE STORE, MDLUNGWANA, SANGWENI RANK, BETENIA, SPORT GROUND, FLUSNER FARM SETTLEMENT STORE, TURN LEFT IZOTSHA ROBOTS, ZEST, APOSTODEN, MEMEZI, NORWEGIAN CHURCH, KZT, JOIN N2 MARBURG AND TURN RIGHT MANDELA DRIVE GATES, PORT NATAL, TAJ HOTEL, TURN LEFT ROBOTS AND RIGHT INTO PORT SHEPSTONE RANK DIRECT AND RETURN.

(THESE ARE PICKING AND DROPPINGS).

ALTERNATIVE 1.

GUGULETHU D916 OKHALWENI, MADLALA, RAILWAY TRACKING, TURN LEFT ON P55 PADDOCK ROAD, TURN LEFT AT PLANGWENI, MATHANGE, MADLALA, MANSFIELD FARM, LAYNETTE ROAD, D178 MCHUNU STORE, MBUMBAZI, TURN OFF NORTON FARM, NYANDEZULU TAXI RANK, PROCEED WITH PICKUPS AND DROPS ON PARAGRAPH 01 TURN LEFT AT ROBOT T O RIDER STREET TO PORT SHEPSTONE TAXI RANK DIRECT AND RETURN.

ALTERNATIVE 2.

GUGULETHU D916 OKHALWENI SPORT GROUNDS, COMMUNITY HALL ESIKHALENI, MZINDLE, KWA MAFU, NO1. THINGWANA BRIDGE, MADWALENI, MZINDLE, KWA MAFU, NO. 1 THINGWANA BRIDGE, MADWALENI, KWAMAFU NO.2, RAILWAY TRACKING TURN RIGHT P55 USING ROUTE STATE ON PARAGRAPH 02.

ALTERNATIVE 3.

GUGULETHU D916 OKHALWENI, MADLALA, NSANGWINI, MADLALA TURN RIGHT TO P55 NYANDEZULU, KWANTAKA, BOMELA, KWATATA, ASSEMBLIES OF GOD, SANGWENI, BUYANI, CROSS IZOTSHA ROBOTS P55, FOSI, TURN LEFT MYOLA, DRIVE INN, MC DONALD FARM, NASH GARAGE, BOBOYI RIVER, OSLO BEACH 01, OSLO BEACH 02, DAWN VIEW, SHIP WRECK, HOSPITAL, CORNER STREET, MCARTHUR STREET REYNOLD STREET, DENNIS SHEPSTONE STREET, QUARRY ROAD CROSS ROBOT AT NELSON MANDELA DRIVE INTO RIDER STREET INTO PORT SHEPSTONE TAXI RANK DIRECT AND RETURN.



transport

Department:
Transport
Province of KwaZulu-Natal

GAZETTE

LGKZNG39-2019-JAN

REGION: ALL

1) Application Number: APP0107376	2) Gazette Number: LGKZNG39-2019-JAN
3) Applicant: PB ZULU ID NO. 7002145644083 Association: DASSENHOEK TAXI ASSOCIATION	4) Applicant Address: 145 POSTCOM SANLAM CENTRE, PINETOWN KWAZULU NATAL 3600
5) Existing Licence Holder: NOT APPLICABLE ID NO. NOT APPLICABLE	6) Existing Licence Holder Address: NOT APPLICABLE
7) Type of application: NEW OPERATING LICENCE	8) Operating Licence Number: NOTAVAILABLE
9) Vehicle Type: MINIBUS	10) 1 X 15 (SEATED) + 0 (STANDING)
11) Region: DURBAN WEST	
12.1	FROM DASSENHOEK TAXI RANK LEFT TO MILKY WAY ROAD, STRAIGHT TO ROBOT, TURN RIGHT TO M1, TURN LEFT TO M34, TURN RIGHT TO KLAARWATER ROAD, RIGHT INTO WIGGIN WALK, RIGHT TO SHALLCROSS ROAD, LEFT INTO RK KHAN CIRCLE INTO RK KHAN HOSPITAL.
12.2	FROM DASSENHOEK TAXI RANK INTO MILKY WAY, PROCEED STRAIGHT AND TURN LEFT INTO OLD RICHMOND ROAD M1 WHICH BECOMES RICHMOND ROAD, TURN RIGHT ONTO THE N3 FREE WAY RAMP TOWARDS DURBAN, PROCEED ALONG OLD DUTCH ROAD WHICH BECOMES ALICE STREET THEN RIGHT INTO MARKET ROAD AND RIGHT AGAIN INTO SERVICE ROAD THEN PROCEED TO UNIVERSITY AVENUE RANK NO.98 FROM RANK NO.98 UNIVERSITY AVENUE TURN RIGHT INTO LANCERS ROAD AND RIGHT INTO ALI WAL ROAD THEN INTO CANON GATE ROAD AND PROCEED ONTO THE N3 FREE WAY RAMP, PROCEED ALONG N3 FREE WAY AND TURN LEFT INTO RICHMOND ROAD M1 WHICH BECOMES OLD RICHMOND ROAD, TURN RIGHT ONTO MILKY WAY THEN THE REST IS THE SAME AS FORWARD ROUTE.
12.3	CONDITIONS: 1. PASSENGERS MAY BE PICKED UP AND/OR SET DOWN ONLY AT DESIGNATED TAXI RANKS OR TAXI STOPS, WHICH EXCLUDE BUS STOPS. 2. ON INBOUND TRIP TO DURBAN, NO PASSENGERS MAY BE PICKED UP END ROUTE FROM ENTERING N3, UNTIL REACHING UNIVERSITY AVENUE TAXI RANK. 3. ON THE RETURN TRIP TO DASSENHOEK, NO PASSENGERS MAY BE SET DOWN UNTIL REACHING MILKY WAY. 4. ENTRY OR RANKING ON PRIVATE PROPERTY IS NOT PERMITTED WITHOUT THE WRITTEN PERMISSION OF THE LANDLORD, A COPY OF WHICH MUST BE SUPPLIED TO THE BOARD. 5. WITHOUT HAVING ENTERED INTO AN AGREEMENT WITH OTHER OPERATORS ON A COMMON ROUTE AS CONTEMPLATED BY SECTION 88(2)(B) OF ACT 22 OF 2000, THE PICKING UP OR SETTING DOWN OF PASSENGERS ON SUCH ROUTE IS NOT PERMITTED. A COPY OF SUCH AGREEMENT MUST BE SUPPLIED TO THE BOARD. 6. AT RANKS, WHETHER ON-STREET OR OFF-STREET, ONLY THE TAXIS THAT CAN BE ACCOMMODATED IN THE DEMARCATED AREA MAY OCCUPY THE RANK. EXCESS VEHICLES MUST HOLD ELSEWHERE.
12.4	FROM DASSENHOEK TO POINT WITHIN PROVINCE OF KZN ONLY. NO PICKING UP OR SETTING DOWN OF PASSENGERS EN ROUTE.
12.5	DASSENHOEK TO WESTMEAD VIA MARIANRIDGE, KTT, NPA AND SURPRISE FARM. FROM: DASSENHOEK TAXI RANK PROCEED ALONG MILKY AND TURN LEFT INTO M1 WHICH BECOMES RICHMOND ROAD, TURN LEFT INTO SWANFIELD ROAD, LEFT INTO AUBREY ROAD THEN LEFT INTO GILITS ROAD AND LEFT INTO WESTMEAD TAXI STOP. RETURN. FROM: WESTMEAD TAXI STOP TURN RIGHT INTO SWANFIELD ROAD, RIGHT INTO RICHMOND ROAD, WHICH BECOMES M1, TURN RIGHT INTO MILKY WAY AND PROCEED TO DASSENHOEK.

**transport**

Department:
Transport
Province of KwaZulu-Natal

GAZETTE

LGKZNG39-2019-JAN

REGION: ALL

12.6 DASSENHOEK TO PINETOWN VIA GERMANY.

FROM DASSENHOEK TAXI RANK TURN LEFT INTO MILKY WAY, PROCEED AND TURN LEFT INTO OLD RICHMOND ROAD M1 WHICH BECOMES RICHMOND ROAD THEN TURN LEFT INTO GLENUEGIE ROAD, TURN RIGHT INTO LAUTH AND THEN LEFT INTO CROMPTON STREET, TURN LEFT INTO SHEPSTONE ROAD, RIGHT INTO ESCOMBE ROAD AND LEFT INTO CHELSEA AVENUE AND LEFT INTO NEW GERMANY SHOPPING CENTRE.

RETURN:

FROM NEW GERMANY DROP OFF/PICK UP POINT TURN RIGHT INTO CHELSEA AVENUE AND THEN RIGHT INTO ESCOMBE ROAD, LEFT INTO SHEPSTONE ROAD AND RIGHT INTO CROMPTON PROCEED AND TURN RIGHT INTO OLD MAIN ROAD THEN LEFT INTO ANDERSON STREET TAXI RANK IN PINETOWN, TURN LEFT INTO OLD MAIN ROAD WHICH BECOME RICHMOND ROAD M1 THEN THE REST IS THE SAME AS FORWARD ROUTE.



transport

Department:
Transport
Province of KwaZulu-Natal

GAZETTE

LGKZNG39-2019-JAN

REGION: ALL

1) Application Number: APP0107393	2) Gazette Number: LGKZNG39-2019-JAN
3) Applicant: M TEMBE ID NO. 7012050142080 Association: EMBO TAXI OWNERS ASSOCIATION	4) Applicant Address: P.O. BOX1269 HILLCREST 3650
5) Existing Licence Holder: R CIDRAS ID NO. 3701015121080	6) Existing Licence Holder Address: P O BOX 1269 HILLCREST KWAZULU-NATAL KWA-ZULU NATAL 3650
7) Type of application: DECEASED TRANSFER AND NEW OPERATING LICENCE	8) Operating Licence Number: LGKZN1503000405
9) Vehicle Type: MINIBUS TAXI	10) 1 X 9-16 (SEATED) + 0 (STANDING)
11) Region: DURBAN WEST	
12.1	FROM GCWENSA STORE TAXI RANK EMBO TURN LEFT VIA RUSSIA ROAD, TURN AROUND BACK TO TWINS ROAD (D1665), TURN RIGHT INTO MALINGA ROAD, TURN AROUND BACK TO TWINS ROAD, TURN LEFT INTO DEWLA ROAD, TURN AROUND BACK TO TWINS ROAD, TURN RIGHT INTO FISCHER ROAD, PASS ABAMBO SCHOOL ROAD, INHLANGO SCHOOL, TURN RIGHT INTO INANDA ROAD (M33) TO KLOOF TAXI RANK DROP AND PROCEED TURN LEFT INTO OLD MAIN ROAD (R103) TURN LEFT INTO M13 AND PROCEED, JOIN M33 INTO VILLAGE ROAD (KLOOF)(M39) TURN RIGHT INTO M13, LEFT INTO OLD MAIN ROAD, THEN RIGHT INTO ANDERSON ROAD INTO TAXI RANK AND RETURN ALONG THE SAME ROUTE IN REVERSE. 1.2. FROM EMBO (ETHAFENI STORE TAXI RANK) TO PINETOWN FROM ETHAFENI STORE TAXI RANK EMBO, TURN RIGHT INTO ROAD F, JOIN ROAD E.D.E, TURN LEFT INTO MARION ROAD, LEFT INTO ELIZABETH ROAD, RIGHT INTO HAYLETT ROAD, LEFT INTO WESTRIDING ROAD, RIGHT INTO INANDA ROAD (M33), TURN LEFT INTO OLD MAIN ROAD HILLCREST (R103) DROP OFF, TURN LEFT INTO M13 PROCEED, JOIN M33 INTO VILLAGE ROAD (KLOOF), M39 TURN RIGHT INTO M13, TURN LEFT INTO OLD MAIN ROAD, PINETOWN, RIGHT INTO ANDERSON ROAD INTO TAXI RANK AND RETURN ALONG THE SAME ROUTE IN REVERSE. 1.3. FROM EMBO (PHOSHANE JUNIOR PRIMARY) TO PINETOWN FROM PHOSHANE JUNIOR PRIMARY SCHOOL TAXI RANK EMBO, TURN RIGHT INTO PARTNER ROAD (ROAD A), INTO AND ALONG BENARS ROAD TO BOTHAS HILL. INTO AND ALONG OLD MAIN ROAD (R103) TO HILLCREST INTO M13 AND PROCEED TO KLOOF DROP OFF AND PROCEED TO PINETOWN, LEFT INTO OLD MAIN ROAD (M31), RIGHT INTO ANDERSON ROAD AND PROCEED TO THE TAXI RANK AND RETURN ALONG THE SAME ROUTE IN REVERSE.
12.2	FROM EMBO LOCATION, SITUATED WITHIN THE MAGISTERIAL DISTRICT OF PINETOWN TO WATERFALL TAXI RANK, WATERFALL, LEFT INTO FISCHER ROAD, RIGHT INTO BRACKENHILL ROAD, RIGHT INTO INANDA ROAD (M33), LEFT INTO LINK ROAD, TAKE LEFT KING GEORGE AVENUE, RIGHT RIDGE ROAD TURN AROUND AT FOREST VIEW PRIMARY SCHOOL BACK TO KING GEORGE AVENUE, LEFT INTO BRIDLE ROAD BECOMING KLOOF FALLS ROAD (M33), RIGHT INTO IMPANGELE ROAD, TURN AROUND AT ABELIA ROAD NEAR KLOOF JUNIOR SCHOOL AND RETURN ALONG THE SAME ROUTE IN REVERSE.



transport

Department:
Transport
Province of KwaZulu-Natal

GAZETTE

LGKZNG39-2019-JAN

REGION: ALL

1) Application Number: APP0107402	2) Gazette Number: LGKZNG39-2019-JAN
3) Applicant: M P NGOBO ID NO. 7411095499085 Association: EDENDALE ESIGODINI TAXI ASSOCIATION	4) Applicant Address: 555 ALEXANDRA ROUD 22 REMINGTON PARK PIETARMARITZBURG 3201
5) Existing Licence Holder: ECH LYONS ID NO. 6706155806082	6) Existing Licence Holder Address: 980 NOMPONJWANE RD DAMBUZA, EDENDALE PMBURG, KWA ZULU NATAL 3217
7) Type of application: NORMAL TRANSFER	8) Operating Licence Number: LGKZN0403000784
9) Vehicle Type: MINIBUS	10) 1 X 15 (SEATED) + 0 (STANDING)
11) Region: UMGUNGUNDLOVU	
12.1	ESIGODINI TO PIETERMARITZBURG ESIGODINI ROUTE FROM ESIGODINI TERMINUS THROUGH GEORGETOWN ROAD 6 TO MUNICIPAL ROAD 7 INTO EDENDALE ROAD RIGHT INTO LONGMARKET STREET LEFT INTO RETIEF STREET TO DESTINATION AT RETEIF STREET TERMINAL. FROM DESTINATION ALONG PIETERMARITZ STREET LEFT INTO WEST STREET RIGHT INTO LOOP STREET LEFT INTO EDENDALE ROAD TO MUNICIPAL ROAD 7 THROUGH GEORGETOWN ROAD 6 TO ESIGODINI TERMINUS.
12.2	EDENDALE TO PIETERMARITZBURG EDENDALE ROUTE FROM GEORGETOWN LIBRARY TERMINUS THROUGH GEORGETOWN ROAD 6 TO MUNICIPAL ROAD 7 TO EDENDALE ROAD. RIGHT INTO LONGMARKET STREET LEFT AT RETIEF STREET LEFT AT PIETERMARITZ STREET TO DESTINATION AT SMALLS CAR PARK SITE OFF PIETERMARITZ STREET. FROM DESTINATION ALONG PIETERMARITZ STREET LEFT INTO WEST STREET. RIGHT INTO LOOP STREET LEFT INTO EDENDALE ROAD TO MUNICIPAL ROAD 7 THROUGH GEORGETOWN ROAD 6 TO ORIGIN AT GEORGETOWN LIBRARY TERMINUS.
12.3	EDENDALE TO PIETERMARITZBURG ENHLAZATSHE ROUTE FROM TERMINUS AT ENHLAZATSHE THROUGH GEORGETOWN ROAD 5 TO MUNICIPAL ROAD 7 LEFT INTO EDENDALE ROAD RIGHT AT LONGMARKET STREET LEFT AT RETIEF STREET LEFT AT PIETERMARITZ STREET TO DESTINATION POINT AT SMALLS CAR PARK OFF PIETERMARITZ STREET. FROM DESTINATION ALONG PIETERMARITZ STREET LEFT INTO WEST STREET RIGHT AT LOOP STREET LEFT AT EDENDALE ROAD TO MUNICIPAL ROAD 7 THROUGH GEORGETOWN ROAD 5 TO ENHLAZATSHE TERMINUS.
12.4	SMERO TO PIETERMARITZBURG SMERO ROUTE FROM SMERO TERMINUS AT WATERWORKS THROUGH GEORGETOWN ROADS, 9, 8, 6 TURN RIGHT TO MUNICIPAL ROAD 7 TO EDENDALE ROAD RIGHT AT LONGMARKET STREET LEFT AT RETIEF STREET LEFT AT PIETERMARITZ STREET TO DESTINATION AT SMALLS CAR PARK OFF PIETERMARITZ STREET FROM DESTINATION ALONG PIETERMARITZ STREET LEFT INTO WEST STREET RIGHT AT LOOP STREET LEFT INTO EDENDALE ROAD TO MUNICIPAL ROAD 7 GEORGETOWN ROADS 6, 8, & 9 TO SMERO TERMINUS AT WATERWORKS.



transport

Department:
Transport
Province of KwaZulu-Natal

GAZETTE

LGKZNG39-2019-JAN

REGION: ALL

- | | |
|---|--|
| <p>1) Application Number: APP0107410</p> <p>3) Applicant: N S SIKHOSANA
ID NO. 8503030424084
Association: SONQOBA SIMUNYE TAXI OWNERS ASSOCIATION</p> <p>5) Existing Licence Holder: FA SIKHOSANA
ID NO. 4703115208089</p> <p>7) Type of application: DECEASED TRANSFER AND NEW OPERATING LICENCE</p> <p>9) Vehicle Type: MINIBUS TAXI</p> <p>11) Region: NINGIZMU 2</p> | <p>2) Gazette Number: LGKZNG39-2019-JAN</p> <p>4) Applicant Address:
P O BOX 41858
ROSBURG
4072</p> <p>6) Existing Licence Holder Address:
P.O. BOX 262
DURBAN
KWAZULU NATAL
KWA-ZULU NATAL
4072</p> <p>8) Operating Licence Number: LKNKZN0120292</p> <p>10) 1 X 9-16 (SEATED) + 0 (STANDING)</p> |
|---|--|

- 12.1** MARKET ROAD RANK 59 TO BIZANA.
- FROM DURBAN MARKET ROAD TURN INTO M4 SOUTH COAST AND PROCEED TO THE N2 SOUTH COAST BOUND FREEWAY. TRAVEL PAST DURBAN AIRPORT, AMANZIMTOTI, UMKOMAAS, SCOTTBURGH, SEZELA, HIBBERDENE AND PORT SHEPSTONE TURN INTO R61. TRAVEL PAST MARGATE AIRPORT, MARGATE, PORT EDWARD, UMTAMVUNA RIVER, MITCHEL BRIDGE, WILD COAST INTERNATIONAL HOLIDAY RESORT, SEA VIEW STORE (DROP PASSENGERS) GUMZANA OFF RAMP (DROP PASSENGERS), LUKHOLO (DROP PASSENGERS), REDOUBT (DROP PASSENGERS), NTLAKWE (DROP PASSENGERS), QOTYANA (DROP PASSENGERS) AND TURN LEFT/RIGHT INTO BIZANA TAXI RANK (DROP PASSENGERS).
- FROM BIZANA TAXI RANK PICK UP PASSENGERS TO DURBAN MARKET ROAD INTO R61 TOWARDS PORT EDWARD. TRAVEL PAST THE FOLLOWING POINTS QOTYANA, NTLAKWE, REDOUBT, LUKHOLO, GUMZANA OFF RAMP, SEA VIEW STORE, WILD COAST SUN AND CROSS UMTAMVUNA MITCHEL BRIDGE PORT EDWARD, MARGATE, MARGATE AIRPORT AND PORT SHEPSTONE TURN INTO N2 FREEWAY. TRAVEL PAST HIBBERDENE, SEZELA, SCOTTBURGH, UMKOMAAS, AMANZIMTOTI, DURBAN AIRPORT TURN LEFT AND DRIVE ALONG THE FOLLOWING DROP UP POINTS. TURN INTO JOYNER ROAD (ISIPINGO WEST) AT THE JUNCTION TURN LEFT INTO JEFFELS AND TURN RIGHT INTO WILCOX. AT THE NEXT ROBOT DRIVE PAST INTERSECTION WITH BALTEX AND PROCEED PAST ROBOT INTERSECTION WITH STROUDE INTO R102 ISIPINGO RAIL. TURN LEFT INTO OLD MAIN ROAD TO REUNION. DRIVE TO ROBOT M30 UMLAZI AND TURN LEFT FOR ABOUT 100 METRES AND DROP PASSENGERS. TURN BACK INTO M30 AND PROCEED TO ROBOT NEXT TO GLEBELANDS HOSTEL (R102). DRIVE INTO M4 SOUTH COAST FREEWAY AND PROCEED TO MARKET ROAD.
- 12.2** FROM DURBAN'S MARKET ROAD TURN INTO M4 SOUTH COAST, PROCEED TO THE N2 SOUTH COAST BOUND FREEWAY. TRAVEL PAST DURBAN AIRPORT, AMANZIMTOTI, UMKOMAAS, SCOTTBURGH, SEZELA, HIBBERDENE AND PORT SHEPSTONE TURN INTO R61. TRAVEL PAST MARGATE AIRPORT, MARGATE, PORT EDWARD, UMTAMVUNA RIVER, MITCHEL BRIDGE, WILD COAST INTERNATIONAL HOLIDAY RESORT, SEA VIEW STORE (DROP PASSENGERS) GUMZANA OFF RAMP (DROP PASSENGERS), LUKHOLO (DROP PASSENGERS), REDOUBT (DROP PASSENGERS), NTLAKWE (DROP PASSENGERS), QOTYANA (DROP PASSENGERS) AND TURN LEFT/RIGHT INTO BIZANA TAXI RANK AND DROP PASSENGERS. VIA NOMLACU AND LUDEKEHALT, MAGUSHENI (DROP PASSENGERS), NTLAZI HALT (DROP PASSENGERS), MARASHU (DROP PASSENGERS) SIGCAU TRAINING SCHOOL (DROP PASSENGERS), ESIPHAQENI (DROP PASSENGERS) PROCEED AND TURN INTO FLAGSTAFF TAXI RANK AND DROP PASSENGERS. FROM FLAGSTAFF RANK PICK UP PASSENGERS AND TURN INTO R61. PROCEED TO DURBAN TRAVELLING PAST THE FOLLOWING ESIPHANQENI, SIGCAU TRAINING, MARASH, NTLAZI HALT. TRAVEL PAST BIZANA, REDOUBT STORE, GUMZANA OFF RAMP, WILD COAST SUN, UMTAMVUNA'S MITCHELS BRIDGE, PORT EDWARD, MARGATE, MARGATE AIRPORT AND PORT SHEPSTONE TURN INTO N2 FREEWAY. TRAVEL PAST HIBBERDENE, SEZELA, SCOTTBURGH, UMKOMAAS, AMANZIMTOTI. TURN INTO JOYNER ROAD (ISIPINGO WEST) AT THE JUNCTION TURN LEFT INTO JEFFELS AND TURN RIGHT INTO WILCOX. AT THE NEXT ROBOT DRIVE PAST INTERSECTION WITH BALTEX AND PROCEED PAST ROBOT INTERSECTION WITH STROUD INTO R102 ISIPINGO RAIL. TURN INTO OLD MAIN ROAD TO REUNION. DRIVE TO M30 UMLAZI AND TURN LEFT FOR ABOUT 100 METRES AND DROP PASSENGERS. TURN BACK INTO M30 AND PROCEED TO ROBOT NEXT TO GLEBELANDS HOSTELS (R102). DRIVE INTO M4 SOUTH COAST FREEWAY AND PROCEED TO MARKET ROAD.



transport

Department:
Transport
Province of KwaZulu-Natal

GAZETTE

LGKZNG39-2019-JAN

REGION: ALL

12.3	<p>MARKET ROAD RANK 59 TO HARDING.</p> <p>FROM DURBANS MARKET ROAD TURN INTO M4 SOUTH COAST, PROCEED TO THE N2 SOUTH COAST BOUND FREEWAY. TRAVEL PAST DURBAN AIRPORT, AMANZIMTOTI, UMKOMAAS, SCOTTBURGH, SEZELA, HIBBERDENE AND PORT SHEPSTONE TURN INTO N2 PASS MARBURG, PADDOCK AND IZINGOLWENI TO HARDING.</p> <p>RETURN.</p> <p>FROM HARDING TAXI RANK PICK UP PASSENGERS AND TURN INTO N2 AND PROCEED ALONG SAME ROAD UP TO ISIPINGO. TURN INTO JOYNER ROAD (ISIPINGO WEST) AT THE JUNCTION TURN LEFT INTO JEFFELS AND TURN RIGHT INTO WILCOX. AT THE NEXT ROBOT DRIVE PAST INTERSECTION WITH BALTEx AND PROCEED PAST ROBOT INTERSECTION WITH STROUD INTO R102 ISIPINGO RAIL TURN LEFT INTO OLD MAIN ROAD TO REUNION. DRIVE TO ROBOT M30 UMLAZI AND TURN LEFT FOR ABOUT 100 METRES AND DROP PASSENGERS. TURN BACK INTO M30 AND PROCEED TO ROBOT NEXT TO GLEBLANDS HOSTELS (R102) DRIVE INTO SOUTH COAST ROAD, UMBILO R102, ROSSBURGH, CONGELA, KING EDWARD HOSPITAL, DALBRIDGE TURN INTO GALE STREET AND PROCEED TO WEST STREET, TURN INTO WARWICK AVENUE, TURN RIGHT INTO ALICE STREET, TURN LEFT INTO ALBERT, TURN RIGHT INTO UMNGENI, TURN INTO SOLDIERS WAY, TURN INTO LEOPOLD STREET AND INTO MARKET ROAD.</p>
12.4	<p>4. MARKET ROAD RANK 59 TO IZINGOLWENI.</p> <p>FROM DURBAN'S MARKET ROAD TURN INTO M4 SOUTH COAST, PROCEED TO THE N2 SOUTH COAST BOUND FREEWAY. TRAVEL PAST DURBAN AIRPORT, AMANZIMTOTI, UMKOMAAS, SCOTTBURGH, SEZELA, HIBBERDENE AND PORT SHEPSTONE TURN INTO N2 PASS MARBURG, PADDOCK AND TURN LEFT TO IZINGOLWENI RANK. FROM IZINGOLWENI TAXI RANK PICK UP PASSENGERS AND TURN INTO N2 AND PROCEED ALONG SAME ROAD UP TO ISIPINGO. TURN INTO JOYNER ROAD (ISIPINGO WEST) AT THE JUNCTION TURN LEFT INTO JEFFELS AND TURN RIGHT INTO WILCOX. AT THE NEXT ROBOT DRIVE PAST INTERSECTION WITH BALTEx AND PROCEED PAST ROBOT INTERSECTION WITH STROUD INTO R102 ISIPINGO RAIL. TURN LEFT INTO OLD MAIN ROAD TO REUNION. DRIVE TO ROBOT M30 UMLAZI AND TURN LEFT FOR ABOUT 100 METRES AND DROP PASSENGERS. TURN BACK INTO M30 AND PROCEED TO ROBOT NEXT TO GLEBLANDS HOSTELS (R102) DRIVE INTO SOUTH COAST ROAD, UMBILO R102, ROSSBURGH, CONGELA, KING EDWARD HOSPITAL, DALBRIDGE TURN INTO GALE STREET AND PROCEED TO WEST STREET, TURN INTO WARWICK AVENUE, TURN RIGHT INTO ALICE STREET, TURN LEFT INTO ALBERT, TURN RIGHT INTO UMNGENI, TURN INTO SOLDIERS WAY, TURN INTO LEOPOLD STREET AND INTO MARKET ROAD.</p>
12.5	<p>5. MARKET ROAD 59 TO KOKSTAD.</p> <p>FROM DURBAN'S MARKET ROAD TURN INTO M4 SOUTH COAST, PROCEED TO THE N2 SOUTH COAST BOUND FREEWAY. TRAVEL PAST DURBAN AIRPORT, AMANZIMTOTI, UMKOMAAS, SCOTTBURGH, SEZELA, HIBBERDENE AND PORT SHEPSTONE TURN INTO N2 PASS MARBURG, PADDOCK, IZINGOLWENI, HARDING AND TURN RIGHT INTO KOKSTAD.</p> <p>RETURN</p> <p>FROM KOKSTAD TAXI RANK PICK UP PASSENGERS AND TURN INTO N2 AND PROCEED ALONG SAME ROAD UP TO ISIPINGO. TURN INTO JOYNER ROAD (ISIPINGO WEST) AT THE JUNCTION TURN LEFT INTO JEFFELS AND TURN RIGHT INTO WILCOX. AT THE NEXT ROBOT DRIVE PAST INTERSECTION WITH BALTEx AND PROCEED PAST ROBOT INTERSECTION WITH STROUD INTO R102 ISIPINGO RAIL. TURN LEFT INTO OLD MAIN ROAD TO REUNION. DRIVE TO ROBOT M30 UMLAZI AND TURN LEFT FOR ABOUT 100 METRES AND DROP PASSENGERS. TURN BACK INTO M30 AND PROCEED TO ROBOT NEXT TO GLEBLANDS HOSTELS (R102) DRIVE INTO M4 SOUTH COAST FREEWAY AND PROCEED TO MARKET ROAD.</p>



transport

Department:
Transport
Province of KwaZulu-Natal

GAZETTE

LGKZNG39-2019-JAN

REGION: ALL

12.6	<p>6. MARKET ROAD 59 MATATIELE</p> <p>FROM DURBAN'S MARKET ROAD TURN INTO M4 SOUTH COAST, PROCEED TO THE N2 SOUTH COAST BOUND FREEWAY. TRAVEL PAST DURBAN AIRPORT, AMANZIMTOTI, UMKOMAAS, SCOTTBURGH, SEZELA, HIBBERDENE AND PORT SHEPSTONE TURN INTO N2 PASS MARBURG, PADDOCK, IZINGOLWENI, HARDING AND TURN RIGHT INTO KOKSTAD AND PROCEED TO MATATIELE TAXI RANK PICK UP PASSENGERS.</p> <p>RETURN</p> <p>TURN INTO N2 AND PROCEED ALONG SAME ROAD UP TO ISIPINGO. TURN INTO JOYNER ROAD (ISIPINGO WEST) AT THE JUNCTION TURN LEFT INTO JEFFELS AND TURN RIGHT INTO WILCOX. AT THE NEXT ROBOT DRIVE PAST INTERSECTION WITH BALTEX AND PROCEED PAST ROBOT INTERSECTION WITH STROUD INTO R102 ISIPINGO RAIL. TURN LEFT INTO OLD MAIN ROAD TO REUNION. DRIVE TO ROBOT M30 UMLAZI AND TURN LEFT FOR ABOUT 100 METRES AND DROP PASSENGERS. TURN BACK INTO M30 AND PROCEED TO ROBOT NEXT TO GLEBLANDS HOSTELS (R102) DRIVE INTO M4 SOUTH COAST FREEWAY AND PROCEED TO MARKET ROAD.</p>
12.7	<p>MARKET ROAD RANK 59 TO MOUNT FRERE.</p> <p>FROM DURBAN'S MARKET ROAD TURN INTO M4 SOUTH COAST, PROCEED TO THE N2 SOUTH COAST BOUND FREEWAY. TRAVEL PAST DURBAN AIRPORT, AMANZIMTOTI, UMKOMAAS, SCOTTBURGH, SEZELA, HIBBERDENE AND PORT SHEPSTONE TURN INTO N2 PASS MARBURG, PADDOCK, IZINGOLWENI, HARDING PROCEED ALONG N2 TO MOUNT AYLIF. PAST SUGAR BUSH PAST RHODE THEN TO MOUNT FRERE RANK.</p> <p>RETURN.</p> <p>FROM MOUNT FRERE TAXI RANK PICK UP PASSENGERS AND TURN INTO N2 AND PROCEED ALONG SAME ROAD UP TO ISIPINGO. TURN INTO JOYNER ROAD (ISIPINGO WEST) AT THE JUNCTION TURN LEFT INTO JEFFELS AND TURN RIGHT INTO WILCOX. AT THE NEXT ROBOT DRIVE PAST INTERSECTION WITH BALTEX AND PROCEED PAST ROBOT INTERSECTION WITH STROUD INTO R102 ISIPINGO RAIL. TURN LEFT INTO OLD MAIN ROAD TO REUNION. DRIVE TO ROBOT M30 UMLAZI AND TURN LEFT FOR ABOUT 100 METRES AND DROP PASSENGERS. TURN BACK INTO M30 AND PROCEED TO ROBOT NEXT TO GLEBLANDS HOSTELS (R102) DRIVE INTO M4 SOUTH COAST FREEWAY AND PROCEED TO MARKET ROAD.</p>
12.8	<p>MARKET ROAD 59 TO MOUNT AYLIF.</p> <p>FROM DURBAN'S MARKET ROAD TURN INTO M4 SOUTH COAST, PROCEED TO THE N2 SOUTH COAST BOUND FREEWAY. TRAVEL PAST DURBAN AIRPORT, AMANZIMTOTI, UMKOMAAS, SCOTTBURGH, SEZELA, HIBBERDENE AND PORT SHEPSTONE TURN INTO N2 PASS MARBURG, PADDOCK, IZINGOLWENI, HARDING PROCEED ALONG N2 TO MOUNT AYLIF. .</p> <p>FROM MOUNT AYLIF TAXI RANK PICK UP PASSENGERS AND TURN INTO N2 AND PROCEED ALONG SAME ROAD UP TO ISIPINGO. TURN INTO JOYNER ROAD (ISIPINGO WEST) AT THE JUNCTION TURN LEFT INTO JEFFELS AND TURN RIGHT INTO WILCOX. AT THE NEXT ROBOT DRIVE PAST INTERSECTION WITH BALTEX AND PROCEED PAST ROBOT INTERSECTION WITH STROUD INTO R102 ISIPINGO RAIL. TURN LEFT INTO OLD MAIN ROAD TO REUNION. DRIVE TO ROBOT M30 UMLAZI AND TURN LEFT FOR ABOUT 100 METRES AND DROP PASSENGERS. TURN BACK INTO M30 AND PROCEED TO ROBOT NEXT TO GLEBLANDS HOSTELS (R102) DRIVE INTO M4 SOUTH COAST FREEWAY AND PROCEED TO MARKET ROAD.</p>



transport

Department:
Transport
Province of KwaZulu-Natal

GAZETTE

LGKZNG39-2019-JAN

REGION: ALL

12.9	<p>MARKET ROAD TO UMTATA</p> <p>FROM DURBANS MARKET ROAD TURN INTO M4 SOUTH COAST, PROCEED TO THE N2 SOUTH COAST BOUND FREEWAY. TRAVEL PAST DURBAN AIRPORT, AMANZIMTOTI, UMKOMAAS, SCOTTBURGH, SEZELA, HIBBERDENE AND PORT SHEPSTONE TURN INTO N2 PASS MARBURG, PADDOCK, IZINGOLWENI, HARDING PROCEED ALONG N2 PASS MOUNT AYLIF, MOUNT FRERE, QUMBU, TSOLO, AND INTO UMTATA.</p> <p>RETURN.</p> <p>FROM UMTATA TURN INTO JOYNER ROAD (ISIPINGO WEST) AT THE JUNCTION TURN LEFT INTO JEFFELS AND TURN RIGHT INTO WILCOX. AT THE NEXT ROBOT TAXI RANK PICK UP PASSENGERS AND TURN INTO N2 PROCEEDS ALONG SAME ROAD UP TO ISIPINGO. DRIVE PAST INTERSECTION WITH BALTEX AND PROCEED PAST ROBOT INTERSECTION WITH STROUD INTO R102 ISIPINGO RAIL. TURN LEFT INTO OLD MAIN ROAD TO REUNION. DRIVE TO ROBOT M30 UMLAZI AND TURN LEFT FOR ABOUT 100 METRES AND DROP PASSENGERS. TURN BACK INTO M30 AND PROCEED TO ROBOT NEXT TO GLEBLANDS HOSTELS (R102) DRIVE INTO M4 SOUTH COAST FREEWAY AND PROCEED TO MARKET ROAD.</p>
12.10	<p>10. MARKET ROAD 59 TO TABANKULU.</p> <p>FROM DURBANS MARKET ROAD TURN INTO M4 SOUTH COAST, PROCEED TO THE N2 SOUTH COAST BOUND FREEWAY. TRAVEL PAST DURBAN AIRPORT, AMANZIMTOTI, UMKOMAAS, SCOTTBURGH, SEZELA, HIBBERDENE AND PORT SHEPSTONE TURN INTO N2 PASS MARBURG, PADDOCK, IZINGOLWENI, HARDING PROCEED ALONG N2 PASS MOUNT AYLIF, TURN LEFT AT SUGAR BUSH AND PROCEED TO TABANKULU. TAXI RANK.</p> <p>RETURN.</p> <p>PICK UP PASSENGERS AND TURN INTO N2 AND PROCEED ALONG SAME ROAD UP TO ISIPINGO. TURN INTO JOYNER ROAD (ISIPINGO WEST) AT THE JUNCTION TURN LEFT INTO JEFFELS AND TURN RIGHT INTO WILCOX. AT THE NEXT ROBOT DRIVE PAST INTERSECTION WITH BALTEX AND PROCEED PAST ROBOT INTERSECTION WITH STROUD INTO R102 ISIPINGO RAIL. TURN LEFT INTO OLD MAIN ROAD TO REUNION. DRIVE TO ROBOT M30 UMLAZI AND TURN LEFT FOR ABOUT 100 METRES AND DROP PASSENGERS. TURN BACK INTO M30 AND PROCEED TO ROBOT NEXT TO GLEBLANDS HOSTELS (R102) DRIVE INTO M4 SOUTH COAST FREEWAY AND PROCEED TO MARKET ROAD.</p>
12.11	<p>11. MARKET ROAD 59 TO MZAMBA.</p> <p>FROM DURBANS MARKET ROAD TURN INTO M4 SOUTH COAST, PROCEED TO THE N2 SOUTH COAST BOUND FREEWAY. TRAVEL PAST DURBAN AIRPORT, AMANZIMTOTI, UMKOMAAS, SCOTTBURGH, SEZELA, HIBBERDENE AND PORT SHEPSTONE TURN INTO R61. TRAVEL PASS MARGATE AIRPORT, PORT EDWARD, UMTAMVUNA RIVER, MITCHEL BRIDGE, WILD COAST INTERNATIONAL HOLIDAY RESORT, SEA VIEW STORE (DROP PASSENGERS) GUMZANA OFF RAMP (DROP PASSENGERS), QOTYANA (DROP PASSENGERS) A AND TURN LEFT/RIGHT INTO BIZANA TAXI RANK AND DROP PASSENGERS.</p> <p>RETURN.</p> <p>FROM BIZANA TAXI RANK PICK UP PASSENGERS TO DURBANS MARKET ROAD VIA BROOK STREET. TURN INTO R61 TOWARDS PORT EDWARD. PICK UP PASSENGERS TRAVELING TO DURBAN AT THE FOLLOWING POINTS: QOTYANA, NTLAKWE, REDOUBT, LUKHOLO, GUMZANA OFF RAMP, SEA VIEW STORE, WILD COAST AND CROSS UMTAMVUMAS, MICHEL BRIDGE, TRAVEL PASS THE FOLLOWING PLACES PORT EDWARD, MARGATE, MARGATE AIRPORT AND PORT SHEPSTONE TURN INTO N2 FREEWAY. TRAVEL PASS HIBBERDENE, SEZELA, SCOTTBURGH, UMKOMAAS, AMANZIMTOTI, DURBAN AIRPORT. DRIVE ALONG THE FOLLOWING DROP UP POINTS. TURN INTO JOYNER ROAD (ISIPINGO WEST) AT THE JUNCTION TURN LEFT INTO JEFFELS AND TURN RIGHT INTO WILCOX. AT THE NEXT ROBOT DRIVE PAST INTERSECTION WITH BALTEX AND PROCEED PAST ROBOT INTERSECTION WITH STROUD INTO R102 ISIPINGO RAIL. TURN LEFT INTO OLD MAIN ROAD TO REUNION. DRIVE TO ROBOT M30 UMLAZI AND TURN LEFT FOR ABOUT 100 METRES AND DROP PASSENGERS. TURN BACK INTO M30 AND PROCEED TO ROBOT NEXT TO GLEBLANDS HOSTELS (R102) DRIVE INTO M4 SOUTH COAST FREEWAY AND PROCEED TO MARKET ROAD.</p>



transport

Department:
Transport
Province of KwaZulu-Natal

GAZETTE

LGKZNG39-2019-JAN

REGION: ALL

12.12	<p>12. MARKET ROAD RANK 59 TO PORT SHEPSTONE.</p> <p>FROM DURBAN'S MARKET ROAD TURN INTO M4 SOUTH COAST, PROCEED TO THE N2 SOUTH COAST BOUND FREEWAY. TRAVEL PAST DURBAN AIRPORT, AMANZIMTOTI, UMKOMAAS, SCOTTBURGH, SEZELA, HIBBERDENE. TURN INTO R102 A AND PROCEED PASS UMZUMBE, PUMULA, MELVILLE, BANANA BEACH, SUNWICH PORT, ANERLEY, SOUTH PORT, SEA PARK, UMTENTWENI, PORT SHEPSTONE (TAXI CITY/Ryder STREET RANK). RETURN.</p> <p>FROM PORT SHEPSTONE TAXI RANK PROCEED ALONG SAME ROAD TO DURBAN'S INTERNATIONAL AIRPORT TURN LEFT AT ISIPINGO. TURN INTO JOYNER ROAD (ISIPINGO WEST) AT THE JUNCTION TURN LEFT INTO JEFFELS AND TURN RIGHT INTO WILCOX. AT THE NEXT ROBOT DRIVE PAST INTERSECTION WITH BALTEX AND PROCEED PAST ROBOT INTERSECTION WITH STROUD INTO R102 ISIPINGO RAIL. TURN LEFT INTO OLD MAIN ROAD TO REUNION. DRIVE TO ROBOT M30 UMLAZI AND TURN LEFT FOR ABOUT 100 METRES. TURN BACK INTO M30 AND PROCEED TO ROBOT NEXT TO GLEBLANDS HOSTELS (R102) DRIVE INTO SOUTH COAST ROAD, UMBILO R102, ROSSBURGH, CONGELA, KING EDWARD HOSPITAL, DALBRIDGE TURN INTO GALE STREET AND PROCEED TO WEST STREET, TURN INTO WARWICK AVENUE, TURN RIGHT INTO ALICE STREET, TURN LEFT INTO ALBERT, TURN RIGHT INTO UMNGENI, TURN INTO SOLDIERS WAY, TURN INTO LEOPOLD STREET AND INTO MARKET ROAD.</p>
12.13	<p>MARKET ROAD RANK 59 TO PORT ST JOHNS.</p> <p>FROM DURBAN'S MARKET ROAD TURN INTO M4 SOUTH COAST, PROCEED TO THE N2 SOUTH COAST BOUND FREEWAY. TRAVEL PAST DURBAN AIRPORT, AMANZIMTOTI, UMKOMAAS, SCOTTBURGH, SEZELA, HIBBERDENE AND PORT SHEPSTONE TURN INTO R61. TRAVEL PASS MARGATE AIRPORT, PORT EDWARD, UMTAMVUNA RIVER, MITCHEL BRIDGE, WILD COAST INTERNATIONAL HOLIDAY RESORT, SEA VIEW STORE (DROP PASSENGERS) GUMZANA OFF RAMP (DROP PASSENGERS), QOTYANA (DROP PASSENGERS) A AND TURN LEFT/RIGHT INTO BIZANA TAXI RANK AND DROP PASSENGERS VIA NOMLACU AND LUDEKEHALT, MAGUSHENI (DROP PASSENGERS). NTLENZI HALT (DROP PASSENGERS) MARASHU (DROP PASSENGERS), SIGCAU TRAINING SCHOOL (DROP PASSENGERS), ESIPHAQENI (DROP PASSENGERS) PROCEED PASS FLAGSTAFF, LUSIKISIKI AND DROP PASSENGERS AT PORT ST. JOHNS TAXI RANK.</p> <p>RETURN.</p> <p>PICK UP PASSENGERS AND TURN INTO R61 TOWARDS DURBAN. TRAVEL UP TO ISIPINGO AND TURN INTO JOYNER ROAD (ISIPINGO WEST) AT THE JUNCTION TURN LEFT INTO JEFFELS AND TURN RIGHT INTO WILCOX. AT THE NEXT ROBOT DRIVE PAST INTERSECTION WITH BALTEX AND PROCEED PAST ROBOT INTERSECTION WITH STROUD INTO R102 ISIPINGO RAIL. TURN LEFT INTO OLD MAIN ROAD TO REUNION. DRIVE TO ROBOT M30 UMLAZI AND TURN LEFT FOR ABOUT 100 METRES AND DROP PASSENGERS. TURN BACK INTO M30 AND PROCEED TO ROBOT NEXT TO GLEBLANDS HOSTELS (R102) DRIVE INTO M4 SOUTH COAST FREEWAY AND PROCEED TO MARKET ROAD.</p>



transport

Department:
Transport
Province of KwaZulu-Natal

GAZETTE

LGKZNG39-2019-JAN

REGION: ALL

12.14 14. PINETOWN TO BIZANA.

FROM PINETOWN TAXI RANK (OPPOSITE GOLDEN PLATE TAKE AWAY AND MALLS PHARMACY) PICK UP PASSENGERS AND PROCEED ALONG HILL STREET AT THE ROBOT TURN LEFT INTO MOODIE STREET AT THE NEXT ROBOT TURN RIGHT INTO OLD MAIN ROAD AND PROCEED INTO CROMPTON STREET. DRIVE INTO M13 TOWARDS N3 FREEWAY TO DURBAN. TRAVEL PASS BRISTON ROAD AND PROCEED ALONG N3 TO DURBANS CITY CENTER TURN INTO M4, PROCEED TO THE N2 SOUTH COAST BOUND FREEWAY. TRAVEL PASSES DURBAN AIRPORT, AMANZIMTOTI, UMKOMAAS, SCOTTBURGH, SEZELA, HIBBERDENE AND PORT SHEPSTONE TURN INTO R61. TRAVEL PASS MARGATE AIRPORT, PORT EDWARD, UMTAMVUNA RIVER, MITCHEL BRIDGE, WILD COAST INTERNATIONAL HOLIDAY RESORT, SEA VIEW STORE (DROP PASSENGERS) GUMZANA OFF RAMP (DROP PASSENGERS), LUKHOLO (DROP PASSENGERS), REDOUBT (DROP PASSENGERS), NTLAKWE (DROP PASSENGERS), QOTYANA (DROP PASSENGERS) AND TURN LEFT/RIGHT INTO BIZANA TAXI RANK AND DROP PASSENGERS.

RETURN.

FROM BIZANA TAXI RANK PICK UP PASSENGERS AND TURN INTO R61. TRAVEL ALONG SAME ROAD TO ISIPINGO AND TURN INTO JOYNER ROAD (ISIPINGO WEST) AT THE JUNCTION TURN LEFT INTO JEFFELS AND TURN RIGHT INTO WILCOX. AT THE NEXT ROBOT DRIVE PAST INTERSECTION WITH BALTEx AND PROCEED PAST ROBOT INTERSECTION WITH STROUD INTO R102 ISIPINGO RAIL. TURN LEFT INTO OLD MAIN ROAD TO REUNION. DRIVE TO ROBOT M30 UMLAZI AND TURN LEFT FOR ABOUT 100 METRES AND DROP PASSENGERS. TURN BACK INTO M30 AND PROCEED TO ROBOT NEXT TO GLEBLANDS HOSTELS (R102) DRIVE INTO M4 SOUTH COAST FREEWAY AND PROCEED TO MARKET ROAD.

12.15 PINETOWN TO FLAGSTAFF.

FROM PINETOWN TAXI RANK (OPPOSITE GOLDEN PLATE TAKE AWAY AND MALLS PHARMACY) PICK UP PASSENGERS AND PROCEED ALONG HILL STREET AT THE ROBOT TURN LEFT INTO MOODIE STREET AT THE NEXT ROBOT TURN RIGHT INTO OLD MAIN ROAD AND PROCEED INTO CROMPTON STREET. DRIVE INTO M13 TOWARDS N3 FREEWAY TO DURBAN. TRAVEL PASS BRISTON ROAD AND PROCEED ALONG N3 TO DURBANS CITY CENTER TURN INTO M4, PROCEED TO THE N2 SOUTH COAST BOUND FREEWAY. TRAVEL PASSES DURBAN AIRPORT, AMANZIMTOTI, UMKOMAAS, SCOTTBURGH, SEZELA, HIBBERDENE AND PORT SHEPSTONE TURN INTO R61. TRAVEL PASS MARGATE AIRPORT, PORT EDWARD, UMTAMVUNA RIVER, MITCHEL BRIDGE, WILD COAST INTERNATIONAL HOLIDAY RESORT, SEA VIEW STORE (DROP PASSENGERS) GUMZANA OFF RAMP (DROP PASSENGERS), LUKHOLO (DROP PASSENGERS), REDOUBT (DROP PASSENGERS), NTLAKWE (DROP PASSENGERS), QOTYANA (DROP PASSENGERS) AND TURN LEFT/RIGHT INTO BIZANA TAXI RANK AND DROP PASSENGERS. VIA NOMLACU AND LUDEKEHALT, MAGUSHENI (DROP PASSENGERS), NTLEZI HALT (DROP PASSENGERS), MARASHU (DROP PASSENGERS) SIGCAU TRAINING SCHOOL (DROP PASSENGERS), ESIPHAQENI (DROP PASSENGERS) PROCEED AND TURN INTO FLAGSTAFF TAXI RANK AND DROP PASSENGERS. FROM FLAGSTAFF TAXI RANK TURN INTO R61 AND PROCEED TO ALONG SAME ROAD TO ISIPINGO. TURN INTO JOYNER ROAD (ISIPINGO WEST) AT THE JUNCTION TURN LEFT INTO JEFFELS AND TURN RIGHT INTO WILCOX. AT THE NEXT ROBOT DRIVE PAST INTERSECTION WITH BALTEx AND PROCEED PAST ROBOT INTERSECTION WITH STROUD INTO R102 ISIPINGO RAIL. TURN LEFT INTO OLD MAIN ROAD TO REUNION. DRIVE TO ROBOT M30 UMLAZI AND TURN LEFT FOR ABOUT 100 METRES AND DROP PASSENGERS. TURN BACK INTO M30 AND PROCEED TO ROBOT NEXT TO GLEBLANDS HOSTELS (R102) DRIVE INTO M4 SOUTH COAST FREEWAY AND PROCEED TO ISIPINGO M4 SOUTH COAST TURN INTO N3, TURN LEFT INTO M7 QUEENSBURG INTO ST. JOHNS AVENUE NEXT ROBOT TURN LEFT TO OLD MAIN ROAD AND TURN INTO MOODIE STREET AND TURN RIGHT INTO HILL STREET AND DROP PASSENGERS AT PINETOWN TAXI RANK.



transport

Department:
Transport
Province of KwaZulu-Natal

GAZETTE

LGKZNG39-2019-JAN

REGION: ALL

12.16	<p>16. PINETOWN TO HARDING.</p> <p>FROM PINETOWN TAXI RANK (OPPOSITE GOLDEN PLATE TAKE AWAY AND MALLS PHARMACY) PICK UP PASSENGERS AND PROCEED ALONG HILL STREET AT THE ROBOT TURN LEFT INTO MOODIE STREET AT THE NEXT ROBOT TURN RIGHT INTO OLD MAIN ROAD AND PROCEED INTO CROMPTON STREET. DRIVE INTO M13 TOWARDS N3 FREEWAY TO DURBAN. TRAVEL PASS BRISTON ROAD AND PROCEED ALONG N3 TO DURBANS CITY CENTER TURN INTO M4, PROCEED TO THE N2 SOUTH COAST BOUND FREEWAY. TRAVEL PASS DURBAN AIRPORT, AMANZIMTOTI, UMKOMAAS, SCOTTBURGH, SEZELA, HIBBERDENE AND PORT SHEPSTONE, IZINGOLWENI AND AT HARDING DROP PASSENGERS.</p> <p>RETURN.</p> <p>FROM HARDING TAXI RANK TURN INTO N2 DURBAN AND PROCEED UP TO ISIPINGO AND TURN INTO JOYNER ROAD (ISIPINGO WEST) AT THE JUNCTION TURN LEFT INTO JEFFELS AND TURN RIGHT INTO WILCOX. AT THE NEXT ROBOT DRIVE PAST INTERSECTION WITH BALTEX AND PROCEED PAST ROBOT INTERSECTION WITH STROUD INTO R102 ISIPINGO RAIL. TURN LEFT INTO OLD MAIN ROAD TO REUNION. DRIVE TO ROBOT M30 UMLAZI AND TURN LEFT FOR ABOUT 100 METRES AND DROP PASSENGERS. TURN BACK INTO M30 AND PROCEED TO ROBOT NEXT TO GLEBLANDS HOSTELS (R102) DRIVE INTO M4 SOUTH COAST FREEWAY AND PROCEED TO ISIPINGO M4 SOUTH COAST TURN INTO N3, TURN LEFT INTO M7 QUEENSBURG INTO ST. JOHNS AVENUE NEXT ROBOT TURN LEFT TO OLD MAIN ROAD AND TURN INTO MOODIE STREET AND TURN RIGHT INTO HILL STREET AND DROP PASSENGERS AT PINETOWN TAXI RANK.</p>
12.17	<p>17. PINETOWN TO IZINGOLWENI.</p> <p>FROM PINETOWN TAXI RANK (OPPOSITE GOLDEN PLATE TAKE AWAY AND MALLS PHARMACY) PICK UP PASSENGERS AND PROCEED ALONG HILL STREET AT THE ROBOT TURN LEFT INTO MOODIE STREET AT THE NEXT ROBOT TURN RIGHT INTO OLD MAIN ROAD AND PROCEED INTO CROMPTON STREET. DRIVE INTO M13 TOWARDS N3 FREEWAY TO DURBAN. TRAVEL PASS BRISTON ROAD AND PROCEED ALONG N3 TO DURBANS CITY CENTER TURN INTO M4, PROCEED TO THE N2 SOUTH COAST BOUND FREEWAY. TRAVEL PASS DURBAN AIRPORT, AMANZIMTOTI, UMKOMAAS, SCOTTBURGH, SEZELA, HIBBERDENE AND PORT SHEPSTONE DROP PASSENGERS. TRAVEL TOWARDS PADDOCK TO IZINGOLWENI TAXI RANK.</p> <p>RETURN.</p> <p>FROM IZINGOLWENI TAXI RANK PICK UP PASSENGERS AND TURN BACK ALONG N2 TO DURBAN. DRIVE TO ISIPINGO AND TURN INTO JOYNER ROAD (ISIPINGO WEST) AT THE JUNCTION TURN LEFT INTO JEFFELS AND TURN RIGHT INTO WILCOX. AT THE NEXT ROBOT DRIVE PAST INTERSECTION WITH BALTEX AND PROCEED PAST ROBOT INTERSECTION WITH STROUD INTO R102 ISIPINGO RAIL. TURN LEFT INTO OLD MAIN ROAD TO REUNION. DRIVE TO ROBOT M30 UMLAZI AND TURN LEFT FOR ABOUT 100 METRES AND DROP PASSENGERS. TURN BACK INTO M30 AND PROCEED TO ROBOT NEXT TO GLEBLANDS HOSTELS (R102) DRIVE INTO M4 SOUTH COAST FREEWAY AND PROCEED TO ISIPINGO M4 SOUTH COAST TURN INTO N3, TURN LEFT INTO M7 QUEENSBURG INTO ST. JOHNS AVENUE NEXT ROBOT TURN LEFT TO OLD MAIN ROAD AND TURN INTO MOODIE STREET AND TURN RIGHT INTO HILL STREET AND DROP PASSENGERS AT PINETOWN TAXI RANK.</p>



transport

Department:
Transport
Province of KwaZulu-Natal

GAZETTE

LGKZNG39-2019-JAN

REGION: ALL

12.18 PINETOWN TO KOKSTAD

FROM PINETOWN TAXI RANK (OPPOSITE GOLDEN PLATE TAKE AWAY AND MALLS PHARMACY) PICK UP PASSENGERS AND PROCEED ALONG HILL STREET AT THE ROBOT TURN LEFT INTO MOODIE STREET AT THE NEXT ROBOT TURN RIGHT INTO OLD MAIN ROAD AND PROCEED INTO CROMPTON STREET. DRIVE INTO M13 TOWARDS N3 FREEWAY TO DURBAN. TRAVEL PASS BRISTON ROAD AND PROCEED ALONG N3 TO DURBAN'S CITY CENTER TURN INTO M4, PROCEED TO THE N2 SOUTH COAST BOUND FREEWAY. TRAVEL PASS OLD DURBAN AIRPORT, AMANZIMTOTI, UMKOMAAS, SCOTTBURGH, SEZELA, HIBBERDENE AND PORT SHEPSTONE DROP PASSENGERS. DRIVE PASS IZINGOLWENI, HARDING AND TURN INTO R166 TO KOKSTAD AND DROP PASSENGERS. FROM KOKSTAD TAXI RANK PICK UP PASSENGERS AND TRAVEL ALONG THE SAME ROUTE TO ISIPINGO AND TURN INTO JOYNER ROAD (ISIPINGO WEST) AT THE JUNCTION TURN LEFT INTO JEFFELS AND TURN RIGHT INTO WILCOX. AT THE NEXT ROBOT DRIVE PAST INTERSECTION WITH BALTIX AND PROCEED PAST ROBOT INTERSECTION WITH STROUD INTO R102 ISIPINGO RAIL. TURN LEFT INTO OLD MAIN ROAD TO REUNION. DRIVE TO ROBOT M30 UMLAZI AND TURN LEFT FOR ABOUT 100 METRES AND DROP PASSENGERS. TURN BACK INTO M30 AND PROCEED TO ROBOT NEXT TO GLEBLANDS HOSTELS (R102) DRIVE INTO M4 SOUTH COAST FREEWAY AND PROCEED TO ISIPINGO M4 SOUTH COAST TURN INTO N3, TURN LEFT INTO M7 QUEENSBURG INTO ST. JOHNS AVENUE NEXT ROBOT TURN LEFT TO OLD MAIN ROAD AND TURN INTO MOODIE STREET AND TURN RIGHT INTO HILL STREET AND DROP PASSENGERS AT PINETOWN TAXI RANK.

12.19 19. PINETOWN TO LUSIKISIKI.

FROM PINETOWN TAXI RANK (OPPOSITE GOLDEN PLATE TAKE AWAY AND MALLS PHARMACY) PICK UP PASSENGERS AND PROCEED ALONG HILL STREET AT THE ROBOT TURN LEFT INTO MOODIE STREET AT THE NEXT ROBOT TURN RIGHT INTO OLD MAIN ROAD AND PROCEED INTO CROMPTON STREET. DRIVE INTO M13 TOWARDS N3 FREEWAY TO DURBAN. TRAVEL PASS BRISTON ROAD AND PROCEED ALONG N3 TO DURBAN'S CITY CENTER TURN INTO M4, PROCEED TO THE N2 SOUTH COAST BOUND FREEWAY. TRAVEL PASS DURBAN AIRPORT, AMANZIMTOTI, UMKOMAAS, SCOTTBURGH, SEZELA, HIBBERDENE AND PORT SHEPSTONE TURN INTO R61. TRAVEL PASS MARGATE AIRPORT, MARGATE, PORT EDWARD, BIZANA, LUDEKE HALT, MAGUSHENI, NTLEZI HALT, FLAGSTAFF AND PROCEED TO LUSIKISIKI (DROP PASSENGERS).

RETURN.

FROM LUSIKISIKI TAXI RANK TURN INTO R61 AND PROCEED TOWARDS DURBAN TO ISIPINGO (M4 SOUTH COAST) AND TURN INTO JOYNER ROAD (ISIPINGO WEST) AT THE JUNCTION TURN LEFT INTO JEFFELS AND TURN RIGHT INTO WILCOX. AT THE NEXT ROBOT DRIVE PAST INTERSECTION WITH BALTIX AND PROCEED PAST ROBOT INTERSECTION WITH STROUD INTO R102 ISIPINGO RAIL. TURN LEFT INTO OLD MAIN ROAD TO REUNION. DRIVE TO ROBOT M30 UMLAZI AND TURN LEFT FOR ABOUT 100 METRES AND DROP PASSENGERS. TURN BACK INTO M30 AND PROCEED TO ROBOT NEXT TO GLEBLANDS HOSTELS (R102) DRIVE INTO M4 SOUTH COAST FREEWAY AND PROCEED TO ISIPINGO M4 SOUTH COAST TURN INTO N3, TURN LEFT INTO M7 QUEENSBURG INTO ST. JOHNS AVENUE NEXT ROBOT TURN LEFT TO OLD MAIN ROAD AND TURN INTO MOODIE STREET AND TURN RIGHT INTO HILL STREET AND DROP PASSENGERS AT PINETOWN TAXI RANK.



transport

Department:
Transport
Province of KwaZulu-Natal

GAZETTE

LGKZNG39-2019-JAN

REGION: ALL

12.20 PINETOWN TO MATATIELE.

FROM PINETOWN TAXI RANK (OPPOSITE GOLDEN PLATE TAKE AWAY AND MALLS PHARMACY) PICK UP PASSENGERS AND PROCEED ALONG HILL STREET AT THE ROBOT TURN LEFT INTO MOODIE STREET AT THE NEXT ROBOT TURN RIGHT INTO OLD MAIN ROAD AND PROCEED INTO CROMPTON STREET. DRIVE INTO M13 TOWARDS N3 FREEWAY TO DURBAN. TRAVEL PASS BRISTON ROAD AND PROCEED ALONG N3 TO DURBANS CITY CENTER TURN INTO M4, PROCEED TO THE N2 SOUTH COAST BOUND FREEWAY. TRAVEL PASS DURBAN AIRPORT, AMANZIMTOTI, UMKOMAAS, SCOTTBURGH, SEZELA, HIBBERDENE AND PORT SHEPSTONE AND PROCEED PAST IZINGOLWENI, HARDING, KOKSTAD (R166) TURN INTO KOKSTAD TAXI RANK.

RETURN

PICK UP PASSENGERS AND DRIVE INTO R166 ROAD AFTER KOKSTAD TURN INTO N2 TO DURBAN INTERNATIONAL AIRPORT. AT ISIPINGO DRIVE LEFT TURN INTO JOYNER ROAD (ISIPINGO WEST) AT THE JUNCTION TURN LEFT INTO JEFFELS AND TURN RIGHT INTO WILCOX. AT THE NEXT ROBOT DRIVE PAST INTERSECTION WITH BALTEX AND PROCEED PAST ROBOT INTERSECTION WITH STROUD INTO R102 ISIPINGO RAIL. TURN LEFT INTO OLD MAIN ROAD TO REUNION. DRIVE TO ROBOT M30 UMLAZI AND TURN LEFT FOR ABOUT 100 METRES AND DROP PASSENGERS. TURN BACK INTO M30 AND PROCEED TO ROBOT NEXT TO GLEBLANDS HOSTELS (R102) DRIVE INTO M4 SOUTH COAST FREEWAY AND PROCEED TO ISIPINGO M4 SOUTH CO LEFT TO OLD MAIN ROAD AND TURN INTO MOODIE STREET AND TURN RIGHT INTO HILL STREET AND DROP PASSENGERS AT PINETOWN TAXI RANK.

12.21 PINETOWN TO MT AYLIF.

FROM PINETOWN TAXI RANK (OPPOSITE GOLDEN PLATE TAKE AWAY AND MALLS PHARMACY) PICK UP PASSENGERS AND PROCEED ALONG HILL STREET AT THE ROBOT TURN LEFT INTO MOODIE STREET AT THE NEXT ROBOT TURN RIGHT INTO OLD MAIN ROAD AND PROCEED INTO CROMPTON STREET. DRIVE INTO M13 TOWARDS N3 FREEWAY TO DURBAN. TRAVEL PASS BRISTON ROAD AND PROCEED ALONG N3 TO DURBANS CITY CENTER TURN INTO M4, PROCEED TO THE N2 SOUTH COAST BOUND FREEWAY. TRAVEL PASS DURBAN AIRPORT, AMANZIMTOTI, UMKOMAAS, SCOTTBURGH, SEZELA, HIBBERDENE AND PORT SHEPSTONE. TRAVEL PAST IZINGOLWENI, HARDING, KOKSTAD, PHAKADE AND INTO MT AYLIF TAXI RANK (DROP PASSENGERS).

RETURN.

FROM MT AYLIF TAXI RANK PICK UP PASSENGERS AND RETURN ALONG SAME ROUTE TO ISIPINGO. TURN LEFT INTO JOYNER ROAD (ISIPINGO WEST) AT THE JUNCTION TURN LEFT INTO JEFFELS AND TURN RIGHT INTO WILCOX. AT THE NEXT ROBOT DRIVE PAST INTERSECTION WITH BALTEX AND PROCEED PAST ROBOT INTERSECTION WITH STROUD INTO R102 ISIPINGO RAIL. TURN LEFT INTO OLD MAIN ROAD TO REUNION. DRIVE TO ROBOT M30 UMLAZI AND TURN LEFT FOR ABOUT 100 METRES AND DROP PASSENGERS. TURN BACK INTO M30 AND PROCEED TO ROBOT NEXT TO GLEBLANDS HOSTELS (R102) DRIVE INTO M4 SOUTH COAST FREEWAY AND PROCEED TO ISIPINGO M4 SOUTH CO LEFT TO OLD MAIN ROAD AND TURN INTO MOODIE STREET AND TURN RIGHT INTO HILL STREET AND DROP PASSENGERS AT PINETOWN TAXI RANK.



transport

Department:
Transport
Province of KwaZulu-Natal

GAZETTE

LGKZNG39-2019-JAN

REGION: ALL

<p>12.22</p>	<p>22. PINETOWN TO MT FRERE.</p> <p>FROM PINETOWN TAXI RANK (OPPOSITE GOLDEN PLATE TAKE AWAY AND MALLS PHARMACY) PICK UP PASSENGERS AND PROCEED ALONG HILL STREET AT THE ROBOT TURN LEFT INTO MOODIE STREET AT THE NEXT ROBOT TURN RIGHT INTO OLD MAIN ROAD AND PROCEED INTO CROMPTON STREET. DRIVE INTO M13 TOWARDS N3 FREEWAY TO DURBAN. TRAVEL PASS BRISTON ROAD AND PROCEED ALONG N3 TO DURBANS CITY CENTER TURN INTO M4, PROCEED TO THE N2 SOUTH COAST BOUND FREEWAY. TRAVEL PASS DURBAN AIRPORT, AMANZIMTOTI, UMKOMAAS, SCOTTBURGH, SEZELA, HIBBERDENE AND PORT SHEPSTONE. TRAVEL PAST IZINGOLWENI, HARDING, KOKSTAD, PHAKADE AND INTO MT AYLIF, AND AT MOUNT FRERE TAXI RANK DROP PASSENGERS.</p> <p>RETURN.</p> <p>FROM MOUNT FRERE TAXI RANK PICK UP PASSENGERS TURN BACK TO N2 AND PROCEED TO DURBAN INTERNATIONAL AIRPORT. AT ISIPINGO TURN LEFT INTO JOYNER ROAD (ISIPINGO WEST) AT THE JUNCTION TURN LEFT INTO JEFFELS AND TURN RIGHT INTO WILCOX. AT THE NEXT ROBOT DRIVE PAST INTERSECTION WITH BALTEX AND PROCEED PAST ROBOT INTERSECTION WITH STROUD INTO R102 ISIPINGO RAIL. TURN LEFT INTO OLD MAIN ROAD TO REUNION. DRIVE TO ROBOT M30 UMLAZI AND TURN LEFT FOR ABOUT 100 METRES AND DROP PASSENGERS. TURN BACK INTO M30 AND PROCEED TO ROBOT NEXT TO GLEBLANDS HOSTELS (R102) DRIVE INTO M4 SOUTH COAST FREEWAY AND PROCEED TO ISIPINGO M4 SOUTH CO LEFT TO OLD MAIN ROAD AND TURN INTO MOODIE STREET AND TURN RIGHT INTO HILL STREET AND DROP PASSENGERS AT PINETOWN TAXI RANK.</p>
<p>12.23</p>	<p>PINETOWN TO UMTATA.</p> <p>FROM PINETOWN TAXI RANK (OPPOSITE GOLDEN PLATE TAKE AWAY AND MALLS PHARMACY) PICK UP PASSENGERS AND PROCEED ALONG HILL STREET AT THE ROBOT TURN LEFT INTO MOODIE STREET AT THE NEXT ROBOT TURN RIGHT INTO OLD MAIN ROAD AND PROCEED INTO CROMPTON STREET. DRIVE INTO M13 TOWARDS N3 FREEWAY TO DURBAN. TRAVEL PASS BRISTON ROAD AND PROCEED ALONG N3 TO DURBANS CITY CENTER TURN INTO M4, PROCEED TO THE N2 SOUTH COAST BOUND FREEWAY. TRAVEL PASS DURBAN AIRPORT, AMANZIMTOTI, UMKOMAAS, SCOTTBURGH, SEZELA, HIBBERDENE AND PORT SHEPSTONE. TRAVEL PAST IZINGOLWENI, HARDING, KOKSTAD, PHAKADE AND INTO MT AYLIF, MOUNT FRERE, QUMBU, TSOLO AND TURN INTO UMTATA TAXI RANK DROP PASSENGERS.</p> <p>RETURN.</p> <p>FROM UMTATA TAXI RANK PICK UP PASSENGERS AND TURN BACK INTO N2 TRAVEL ALONG SAME ROUTE TO DURBAN INTERNATIONAL AIRPORT. AT ISIPINGO TURN LEFT INTO JOYNER ROAD (ISIPINGO WEST) AT THE JUNCTION TURN LEFT INTO JEFFELS AND TURN RIGHT INTO WILCOX. AT THE NEXT ROBOT DRIVE PAST INTERSECTION WITH BALTEX AND PROCEED PAST ROBOT INTERSECTION WITH STROUD INTO R102 ISIPINGO RAIL. TURN LEFT INTO OLD MAIN ROAD TO REUNION. DRIVE TO ROBOT M30 UMLAZI AND TURN LEFT FOR ABOUT 100 METRES AND DROP PASSENGERS. TURN BACK INTO M30 AND PROCEED TO ROBOT NEXT TO GLEBLANDS HOSTELS (R102) DRIVE INTO M4 SOUTH COAST FREEWAY AND PROCEED TO ISIPINGO M4 SOUTH CO LEFT TO OLD MAIN ROAD AND TURN INTO MOODIE STREET AND TURN RIGHT INTO HILL STREET AND DROP PASSENGERS AT PINETOWN TAXI RANK.</p>



transport

Department:
Transport
Province of KwaZulu-Natal

GAZETTE

LGKZNG39-2019-JAN

REGION: ALL

12.24 PINETOWN TO MZAMBA.

FROM PINETOWN TAXI RANK (OPPOSITE GOLDEN PLATE TAKE AWAY AND MALLS PHARMACY) PICK UP PASSENGERS AND PROCEED ALONG HILL STREET AT THE ROBOT TURN LEFT INTO MOODIE STREET AT THE NEXT ROBOT TURN RIGHT INTO OLD MAIN ROAD AND PROCEED INTO CROMPTON STREET. DRIVE INTO M13 TOWARDS N3 FREEWAY TO DURBAN. TRAVEL PASS BRISTON ROAD AND PROCEED ALONG N3 TO DURBANS CITY CENTER TURN INTO M4, PROCEED TO THE N2 SOUTH COAST BOUND FREEWAY. TRAVEL PASS DURBAN AIRPORT, AMANZIMTOTI, UMKOMAAS, SCOTTBURGH, SEZELA, HIBBERDENE AND PORT SHEPSTONE TURN INTO R61. TRAVEL PASS MARGATE AIRPORT, MARGATE, PORT EDWARD, UMTAMVUMA RIVER, MITCHEL BRIDGE, WILD COAST SUN INTERNATIONAL HOLIDAY RESORT, SEA VIEW STORE (DROP PASSENGERS) GUMZANA OFF RAMP (DROP PASSENGERS), LUKHOLO (DROP PASSENGERS), REDOUBT (DROP PASSENGERS), NTLAKWE (DROP PASSENGERS), QOTYANA (DROP PASSENGERS) AND TURN LEFT/RIGHT INTO BIZANA TAXI RANK AND DROP PASSENGERS.

RETURN.

FROM MZAMBA TAXI RANK PICK UP PASSENGERS AND TURN BACK INTO R61 TO DURBAN. AT ISIPINGO TURN LEFT INTO JOYNER ROAD (ISIPINGO WEST) AT THE JUNCTION TURN LEFT INTO JEFFELS AND TURN RIGHT INTO WILCOX. AT THE NEXT ROBOT DRIVE PAST INTERSECTION WITH BALTEX AND PROCEED PAST ROBOT INTERSECTION WITH STROUD INTO R102 ISIPINGO RAIL. TURN LEFT INTO OLD MAIN ROAD TO REUNION. DRIVE TO ROBOT M30 UMLAZI AND TURN LEFT FOR ABOUT 100 METRES AND DROP PASSENGERS. TURN BACK INTO M30 AND PROCEED TO ROBOT NEXT TO GLEBLANDS HOSTELS (R102) DRIVE INTO M4 SOUTH COAST FREEWAY AND PROCEED TO ISIPINGO M4 SOUTH CO LEFT TO OLD MAIN ROAD AND TURN INTO MOODIE STREET AND TURN RIGHT INTO HILL STREET AND DROP PASSENGERS AT PINETOWN TAXI RANK.

12.25 25. PINETOWN TO PORT SHEPSTONE.

FROM PINETOWN TAXI RANK (OPPOSITE GOLDEN PLATE TAKE AWAY AND MALLS PHARMACY) PICK UP PASSENGERS AND PROCEED ALONG HILL STREET AT THE ROBOT TURN LEFT INTO MOODIE STREET AT THE NEXT ROBOT TURN RIGHT INTO OLD MAIN ROAD AND PROCEED INTO CROMPTON STREET. DRIVE INTO M13 TOWARDS N3 FREEWAY TO DURBAN. TRAVEL PASS BRISTON ROAD AND PROCEED ALONG N3 TO DURBAN'S CITY CENTER TURN INTO M4, PROCEED TO THE N2 SOUTH COAST BOUND FREEWAY. TRAVEL PASS DURBAN AIRPORT, AMANZIMTOTI, UMKOMAAS, SCOTTBURGH, SEZELA, HIBBERDENE TURN INTO R102 A AND PROCEED PASS UMZUMBE, PUMULA, MELVILLE, BANANA BEACH, SUNWICH PORT, ANERLEY, SOUTH PORT, SEA PARK, UMTENTWENI, PORT SHEPSTONE (TAXI CITY/Ryder STREET RANK).

RETURN.

FROM PORT SHEPSTONE TAXI RANK PROCEED ALONG THE SAME ROAD TO DURBANS INTERNATIONAL AIRPORT TURN LEFT INTO ISIPINGO. TURN LEFT INTO JOYNER ROAD (ISIPINGO WEST) AT THE JUNCTION TURN LEFT INTO JEFFELS AND TURN RIGHT INTO WILCOX. AT THE NEXT ROBOT DRIVE PAST INTERSECTION WITH BALTEX AND PROCEED PAST ROBOT INTERSECTION WITH STROUD INTO R102 ISIPINGO RAIL. TURN LEFT INTO OLD MAIN ROAD TO REUNION. DRIVE TO ROBOT M30 UMLAZI AND TURN LEFT FOR ABOUT 100 METRES. TURN BACK INTO M30 AND PROCEED TO ROBOT NEXT TO GLEBLANDS HOSTELS (R102) DRIVE INTO M4 SOUTH COAST FREEWAY AND PROCEED TO ISIPINGO M4 SOUTH CO LEFT TO OLD MAIN ROAD AND TURN INTO MOODIE STREET AND TURN RIGHT INTO HILL STREET AND DROP PASSENGERS AT PINETOWN TAXI RANK.



transport

Department:
Transport
Province of KwaZulu-Natal

GAZETTE

LGKZNG39-2019-JAN

REGION: ALL

12.26	<p>25. PINETOWN TO PORT SHEPSTONE.</p> <p>FROM PINETOWN TAXI RANK (OPPOSITE GOLDEN PLATE TAKE AWAY AND MALLS PHARMACY) PICK UP PASSENGERS AND PROCEED ALONG HILL STREET AT THE ROBOT TURN LEFT INTO MOODIE STREET AT THE NEXT ROBOT TURN RIGHT INTO OLD MAIN ROAD AND PROCEED INTO CROMPTON STREET. DRIVE INTO M13 TOWARDS N3 FREEWAY TO DURBAN. TRAVEL PASS BRISTON ROAD AND PROCEED ALONG N3 TO DURBANS CITY CENTER TURN INTO M4, PROCEED TO THE N2 SOUTH COAST BOUND FREEWAY. TRAVEL PASS DURBAN AIRPORT, AMANZIMTOTI, UMKOMAAS, SCOTTBURGH, SEZELA, HIBBERDENE TURN INTO R102 A AND PROCEED PASS UMZUMBE, PUMULA, MELVILLE, BANANA BEACH, SUNWICH PORT, ANERLEY, SOUTH PORT, SEA PARK, UMTENTWENI, PORT SHEPSTONE (TAXI CITY/Ryder STREET RANK).</p> <p>RETURN.</p> <p>FROM PORT SHEPSTONE TAXI RANK PROCEED ALONG THE SAME ROAD TO DURBANS INTERNATIONAL AIRPORT TURN LEFT INTO ISIPINGO. TURN LEFT INTO JOYNER ROAD (ISIPINGO WEST) AT THE JUNCTION TURN LEFT INTO JEFFELS AND TURN RIGHT INTO WILCOX. AT THE NEXT ROBOT DRIVE PAST INTERSECTION WITH BALTEx AND PROCEED PAST ROBOT INTERSECTION WITH STROUD INTO R102 ISIPINGO RAIL. TURN LEFT INTO OLD MAIN ROAD TO REUNION. DRIVE TO ROBOT M30 UMLAZI AND TURN LEFT FOR ABOUT 100 METRES. TURN BACK INTO M30 AND PROCEED TO ROBOT NEXT TO GLEBLANDS HOSTELS (R102) DRIVE INTO M4 SOUTH COAST FREEWAY AND PROCEED TO ISIPINGO M4 SOUTH CO LEFT TO OLD MAIN ROAD AND TURN INTO MOODIE STREET AND TURN RIGHT INTO HILL STREET AND DROP PASSENGERS AT PINETOWN TAXI RANK.</p>
12.27	<p>26. PINETOWN TO PORT ST JOHNS.</p> <p>FROM PINETOWN TAXI RANK (OPPOSITE GOLDEN PLATE TAKE AWAY AND MALLS PHARMACY) PICK UP PASSENGERS AND PROCEED ALONG HILL STREET AT THE ROBOT TURN LEFT INTO MOODIE STREET. AT THE NEXT ROBOT TURN RIGHT INTO OLD MAIN ROAD AND PROCEED INTO CROMPTON STREET. DRIVE TURN INTO M4 PROCEED TO THE N2 SOUTH COAST BOUND FREEWAY. TRAVEL PAST DURBAN INTERNATIONAL AIRPORT, AMANZIMTOTI, UMKOMAAS, SCOTTBURGH, SEZELA, HIBBERDENE AND PORT SHEPSTONE TURN INTO R61. TRAVEL PAST MARGATE AIRPORT, MARGATE, PORT EDWARD, BIZANA, FLAGSTAFF, LUSIKISIKI AND PORT ST. JOHNS TAXI RANK DROP PASSENGERS.</p> <p>RETURN.</p> <p>FROM PORT ST. JOHNS TAXI RANK PICK UP PASSENGERS AND TURN INTO M7 QUEENSBURG TURN INTO ST. JOHNS AVENUE NEXT ROBOT TURN LEFT TO OLD MAIN ROAD AND TURN INTO MOODIE STREET AND TURN INTO HILL STREET AND DROP PASSENGERS AT PINETOWN TAXI RANK.</p>
12.28	<p>27. PINETOWN TO TABANKULU.</p> <p>FROM PINETOWN TAXI RANK (OPPOSITE GOLDEN PLATE TAKE AWAY AND MALLS PHARMACY) PICK UP PASSENGERS AND PROCEED ALONG HILL STREET AT THE ROBOT TURN LEFT INTO MOODIE STREET AT THE NEXT ROBOT TURN RIGHT INTO OLD MAIN ROAD AND PROCEED INTO CROMPTON STREET. DRIVE INTO M13 TOWARDS N3 FREEWAY TO DURBAN. TRAVEL PASS BRISTON ROAD AND PROCEED ALONG N3 TO DURBANS CITY CENTER TURN INTO M4, PROCEED TO THE N2 SOUTH COAST BOUND FREEWAY. TRAVEL PASS DURBAN AIRPORT, AMANZIMTOTI, UMKOMAAS, SCOTTBURGH, SEZELA, HIBBERDENE AND PORT SHEPSTONE. TRAVEL PAST IZINGOLWENI, HARDING, KOKSTAD, MT AYLIFF AND NEAR SUGAR BUSH TURN LEFT TO TABANKULU TAXI RANK.</p> <p>RETURN.</p> <p>FROM TABANKULU TAXI RANK PICK UP PASSENGERS TO DURBAN. PROCEED TO ISIPINGO. TURN LEFT INTO JOYNER ROAD (ISIPINGO WEST) AT THE JUNCTION TURN LEFT INTO JEFFELS AND TURN RIGHT INTO WILCOX. AT THE NEXT ROBOT DRIVE PAST INTERSECTION WITH BALTEx AND PROCEED PAST ROBOT INTERSECTION WITH STROUD INTO R102 ISIPINGO RAIL. TURN LEFT INTO OLD MAIN ROAD TO REUNION. DRIVE TO ROBOT M30 UMLAZI AND TURN LEFT FOR ABOUT 100 METRES DROP PASSENGERS. TURN BACK INTO M30 AND PROCEED TO ROBOT NEXT TO GLEBLANDS HOSTELS (R102) DRIVE INTO M4 SOUTH COAST FREEWAY.</p>



transport

Department:
Transport
Province of KwaZulu-Natal

GAZETTE

LGKZNG39-2019-JAN

REGION: ALL

<p>12.29</p>	<p>28. WEMA TO BIZANA.</p> <p>FROM DURBANS MARKET ROAD TURN INTO M4 SOUTH COAST, PROCEED TO THE N2 SOUTH COAST BOUND FREEWAY. TRAVEL PAST DURBAN AIRPORT, AMANZIMTOTI, UMKOMAAS, SCOTTBURGH, SEZELA, HIBBERDENE AND PORT SHEPSTONE TURN INTO R61. TRAVEL PASS MARGATE AIRPORT, PORT EDWARD, UMTAMVUNA RIVER, MITCHEL BRIDGE, WILD COAST INTERNATIONAL HOLIDAY RESORT, SEA VIEW STORE (DROP PASSENGERS) GUMZANA OFF RAMP (DROP PASSENGERS), LUKHOLO (DROP PASSENGERS), REDOUBT (DROP PASSENGERS), NTLAKWE (DROP PASSENGERS), QOYTYNA (DROP PASSENGERS) AND TURN LEFT/RIGHT INTO BIZANA TAXI RANK AND DROP PASSENGERS VIA NOMLACU AND LUDEKE HALT.</p> <p>RETURN.</p> <p>FROM BIZANA TAXI RANK PICK UP PASSENGERS TO DURBANS MARKET ROAD VIA BROOK STREET. TURN INTO R61 TOWARDS PORT EDWARD. PICK UP PASSENGERS TRAVELING TO DURBAN AT THE FOLLOWING POINTS: QOTYANA, NTLAKWE, REDOUBT, LUKHOLO, GUMZANA OFF RAMP, SEA VIEW STORE, WILD COAST SUN AND CROSS UMTAMVUNAS MITCHEL BRIDGE, TRAVEL PAST THE FOLLOWING PLACES PORT EDWARD, MARGATE, MARGATE AIRPORT AND PORT SHEPSTONE TURN INTO N2 FREEWAY. TRAVEL PAST HIBBERDENE, SEZELA, SCOTTBURGH, UMKOMAAS, AMANZIMTOTI, DURBAN AIRPORT. DRIVE ALONG THE FOLLOWING DROP UP POINTS. TURN INTO JOYNER ROAD (ISIPINGO WEST) AT THE JUNCTION TURN LEFT INTO JEFFELS AND TURN RIGHT INTO WILCOX. AT THE NEXT ROBOT DRIVE PAST INTERSECTION WITH BALTEx AND PROCEED PAST ROBOT INTERSECTION WITH STROUD INTO R102 ISIPINGO RAIL. TURN LEFT INTO OLD MAIN ROAD TO REUNION. DRIVE TO ROBOT M30 UMLAZI AND TURN LEFT FOR ABOUT 100 METRES DROP PASSENGERS. TURN BACK INTO M30 AND PROCEED TO ROBOT NEXT TO GLEBLANDS HOSTELS AND PROCEED ALONG PENDLEBURY TO SWINTON ROAD TAXI RANK (WEMA).</p>
<p>12.30</p>	<p>WAMA TO FLAGSTAFF.</p> <p>FROM DURBANS MARKET ROAD TURN INTO M4 SOUTH COAST, PROCEED TO THE N2 SOUTH COAST BOUND FREEWAY. TRAVEL PAST DURBAN AIRPORT, AMANZIMTOTI, UMKOMAAS, SCOTTBURGH, SEZELA, HIBBERDENE AND PORT SHEPSTONE TURN INTO R61. TRAVEL PASS MARGATE AIRPORT, PORT EDWARD, UMTAMVUNA RIVER, MITCHEL BRIDGE, WILD COAST INTERNATIONAL HOLIDAY RESORT, SEA VIEW STORE (DROP PASSENGERS) GUMZANA OFF RAMP (DROP PASSENGERS), LUKHOLO (DROP PASSENGERS), REDOUBT (DROP PASSENGERS), NTLAKWE (DROP PASSENGERS), QOYTYNA (DROP PASSENGERS) AND TURN LEFT/RIGHT INTO BIZANA TAXI RANK AND DROP PASSENGERS VIA NOMLACU AND LUDEKE HALT, MAGUSHENI (DROP PASSENGERS), NTLENZI HALT (DROP PASSENGERS), MARASHU (DROP PASSENGERS), SIGCAU TRAINING SCHOOL (DROP PASSENGERS), ESIPHAQENI (DROP PASSENGERS) PROCEED AND TURN INTO FLAGSTAFF TAXI RANK AND DROP PASSENGERS.</p> <p>RETURN.</p> <p>FROM FLAGSTAFF RANK PICK UP PASSENGERS AND TURN INTO R61. PROCEED TO DURBAN TRAVELING PAST THE FOLLOWING: ESIPHAQENI (PICK UP PASSENGERS), SIGCAU TRAINING (PICK UP PASSENGERS), MARASHU (PICK UP PASSENGERS), NTLEZI HALT (PICK UP PASSENGERS). TRAVEL PASSES BIZANA, REDOUBT STORE, GUMZANA OFF RAMP, WILD COAST SUN INTERNATIONAL, UMTAMVUNAS MITCHEL BRIDGE, PORT EDWARD, MARGATE, MARGATE AIRPORT AND PORT SHEPSTONE TURN INTO N2 FREEWAY. TRAVELING PASS HIBBERDEDNE, SEZELA, SCOTTBURGH, UMKOMAAS, AMANZIMTOTI. TURN INTO JOYNER ROAD (ISIPINGO WEST) AT THE JUNCTION TURN LEFT INTO JEFFELS AND TURN RIGHT INTO WILCOX. AT THE NEXT ROBOT DRIVE PAST INTERSECTION WITH BALTEx AND PROCEED PAST ROBOT INTERSECTION WITH STROUD INTO R102 ISIPINGO RAIL. TURN LEFT INTO OLD MAIN ROAD TO REUNION. DRIVE TO ROBOT M30 UMLAZI AND TURN LEFT FOR ABOUT 100 METRES DROP PASSENGERS. TURN BACK INTO M30 AND PROCEED TO ROBOT NEXT TO GLEBLANDS HOSTELS (R102) AND PROCEED ALONG PENDLEBURY TO SWINTON ROAD TAXI RANK (WEMA).</p>



transport

Department:
Transport
Province of KwaZulu-Natal

GAZETTE

LGKZNG39-2019-JAN

REGION: ALL

12.31	<p>30. WEMA TO HARDING.</p> <p>FROM DURBANS MARKET ROAD TURN INTO M4 SOUTH COAST, PROCEED TO THE N2 SOUTH COAST BOUND FREEWAY. TRAVEL PAST DURBAN AIRPORT, AMANZIMTOTI, UMKOMAAS, SCOTTBURGH, SEZELA, HIBBERDENE AND PORT SHEPSTONE TURN INTO N2 PASS MARBURG, PADDOCK AND IZINGOLWENI TO HARDING.</p> <p>RETURN.</p> <p>TURN INTO JOYNER ROAD (ISIPINGO WEST) AT THE JUNCTION TURN LEFT INTO JEFFELS AND TURN RIGHT INTO WILCOX. AT THE NEXT ROBOT DRIVE PAST INTERSECTION WITH BALTEX AND PROCEED PAST ROBOT INTERSECTION WITH STROUD INTO R102 ISIPINGO RAIL. TURN LEFT INTO OLD MAIN ROAD TO REUNION. DRIVE TO ROBOT M30 UMLAZI AND TURN LEFT FOR ABOUT 100 METRES DROP PASSENGERS. TURN BACK INTO M30 AND PROCEED TO ROBOT NEXT TO GLEBLANDS HOSTELS (R102) AND PROCEED ALONG PENDLEBURY TO SWINTON ROAD TAXI RANK (WEMA).</p>
12.32	<p>31. WEMA TO IZINGOLWENI.</p> <p>FROM DURBANS MARKET ROAD TURN INTO M4 SOUTH COAST, PROCEED TO THE N2 SOUTH COAST BOUND FREEWAY. TRAVEL PAST DURBAN AIRPORT, AMANZIMTOTI, UMKOMAAS, SCOTTBURGH, SEZELA, HIBBERDENE AND PORT SHEPSTONE TURN INTO N2 PASS MARBURG, PADDOCK AND TURN LEFT TO IZINGOLWENI RANK.</p> <p>RETURN.</p> <p>TURN INTO JOYNER ROAD (ISIPINGO WEST) AT THE JUNCTION TURN LEFT INTO JEFFELS AND TURN RIGHT INTO WILCOX. AT THE NEXT ROBOT DRIVE PAST INTERSECTION WITH BALTEX AND PROCEED PAST ROBOT INTERSECTION WITH STROUD INTO R102 ISIPINGO RAIL. TURN LEFT INTO OLD MAIN ROAD TO REUNION. DRIVE TO ROBOT M30 UMLAZI AND TURN LEFT FOR ABOUT 100 METRES DROP PASSENGERS. TURN BACK INTO M30 AND PROCEED TO ROBOT NEXT TO GLEBLANDS HOSTELS (R102) AND PROCEED ALONG PENDLEBURY TO SWINTON ROAD TAXI RANK (WEMA).</p>
12.33	<p>32. WEMA TO KOKSTAD.</p> <p>FROM DURBANS MARKET ROAD TURN INTO M4 SOUTH COAST, PROCEED TO THE N2 SOUTH COAST BOUND FREEWAY. TRAVEL PAST DURBAN AIRPORT, AMANZIMTOTI, UMKOMAAS, SCOTTBURGH, SEZELA, HIBBERDENE AND PORT SHEPSTONE TURN INTO N2 PASS MARBURG, PADDOCK, IZINGOLWENI, HARDING AND TURN RIGHT INTO KOKSTAD.</p> <p>RETURN.</p> <p>TURN INTO JOYNER ROAD (ISIPINGO WEST) AT THE JUNCTION TURN LEFT INTO JEFFELS AND TURN RIGHT INTO WILCOX. AT THE NEXT ROBOT DRIVE PAST INTERSECTION WITH BALTEX AND PROCEED PAST ROBOT INTERSECTION WITH STROUD INTO R102 ISIPINGO RAIL. TURN LEFT INTO OLD MAIN ROAD TO REUNION. DRIVE TO ROBOT M30 UMLAZI AND TURN LEFT FOR ABOUT 100 METRES DROP PASSENGERS. TURN BACK INTO M30 AND PROCEED TO ROBOT NEXT TO GLEBLANDS HOSTELS (R102) AND PROCEED ALONG PENDLEBURY TO SWINTON ROAD TAXI RANK (WEMA).</p>
12.34	<p>33. WEMA TO LISIKISIKI.</p> <p>FROM DURBAN'S MARKET ROAD TURN INTO M4 SOUTH COAST, PROCEED TO THE N2 SOUTH COAST BOUND FREEWAY. TRAVEL PAST DURBAN AIRPORT, AMANZIMTOTI, UMKOMAAS, SCOTTBURGH, SEZELA, HIBBERDENE AND PORT SHEPSTONE. TURN INTO JOYNER ROAD (ISIPINGO WEST) AT THE JUNCTION TURN LEFT INTO JEFFELS AND TURN RIGHT INTO WILCOX. AT THE NEXT ROBOT DRIVE PAST INTERSECTION WITH BALTEX AND PROCEED PAST ROBOT INTERSECTION WITH STROUD INTO R102 ISIPINGO RAIL. TURN LEFT INTO OLD MAIN ROAD TO REUNION. DRIVE TO ROBOT M30 UMLAZI AND TURN LEFT FOR ABOUT 100 METRES DROP PASSENGERS. TURN BACK INTO M30 AND PROCEED TO ROBOT NEXT TO GLEBLANDS HOSTELS (R102) AND PROCEED ALONG PENDLEBURY TO SWINTON ROAD TAXI RANK (WEMA).</p>



transport

Department:
Transport
Province of KwaZulu-Natal

GAZETTE

LGKZNG39-2019-JAN

REGION: ALL

12.35	<p>WEMA TO MATATIELE.</p> <p>FROM DURBANS MARKET ROAD TURN INTO M4 SOUTH COAST, PROCEED TO THE N2 SOUTH COAST BOUND FREEWAY. TRAVEL PAST DURBAN AIRPORT, AMANZIMTOTI, UMKOMAAS, SCOTTBURGH, SEZELA, HIBBERDENE AND PORT SHEPSTONE TURN INTO N2 PASS MARBURG, PADDOCK, IZINGOLWENI, HARDING PROCEED ALONG N2 TO MOUNT AYLIFF. PAST SUGAR BUSH, PAST RHODE THEN TO RANK. TURN INTO JOYNER ROAD (ISIPINGO WEST) AT THE JUNCTION TURN LEFT INTO JEFFELS AND TURN RIGHT INTO WILCOX. AT THE NEXT ROBOT DRIVE PAST INTERSECTION WITH BALTEX AND PROCEED PAST ROBOT INTERSECTION WITH STROUD INTO R102 ISIPINGO RAIL. TURN LEFT INTO OLD MAIN ROAD TO REUNION. DRIVE TO ROBOT M30 UMLAZI AND TURN LEFT FOR ABOUT 100 METRES DROP PASSENGERS. TURN BACK INTO M30 AND PROCEED TO ROBOT NEXT TO GLEBLANDS HOSTELS (R102) AND PROCEED ALONG PENDLEBURY TO SWINTON ROAD TAXI RANK (WEMA).</p>
12.36	<p>35.WEMA TO MOUNT AYLIFF.</p> <p>FROM DURBAN'S MARKET ROAD TURN INTO M4 SOUTH COAST, PROCEED TO THE N2 SOUTH COAST BOUND FREEWAY. TRAVEL PAST DURBAN AIRPORT, AMANZIMTOTI, UMKOMAAS, SCOTTBURGH, SEZELA, HIBBERDENE AND PORT SHEPSTONE TURN INTO N2 PASS MARBURG, PADDOCK, IZINGOLWENI, HARDING PROCEED ALONG N2 TO MOUNT AYLIFF.</p> <p>RETURN.</p> <p>TURN INTO JOYNER ROAD (ISIPINGO WEST) AT THE JUNCTION TURN LEFT INTO JEFFELS AND TURN RIGHT INTO WILCOX. AT THE NEXT ROBOT DRIVE PAST INTERSECTION WITH BALTEX AND PROCEED PAST ROBOT INTERSECTION WITH STROUD INTO R102 ISIPINGO RAIL. TURN LEFT INTO OLD MAIN ROAD TO REUNION. DRIVE TO ROBOT M30 UMLAZI AND TURN LEFT FOR ABOUT 100 METRES DROP PASSENGERS. TURN BACK INTO M30 AND PROCEED TO ROBOT NEXT TO GLEBLANDS HOSTELS (R102) AND PROCEED ALONG PENDLEBURY TO SWINTON ROAD TAXI RANK (WEMA).</p>
12.37	<p>WEMA TO MT FRERE.</p> <p>FROM DURBAN'S MARKET ROAD TURN INTO M4 SOUTH COAST, PROCEED TO THE N2 SOUTH COAST BOUND FREEWAY. TRAVEL PAST DURBAN AIRPORT, AMANZIMTOTI, UMKOMAAS, SCOTTBURGH, SEZELA, HIBBERDENE AND PORT SHEPSTONE TURN INTO N2 PASS MARBURG, PADDOCK, IZINGOLWENI, HARDING PROCEED ALONG N2 PAST MOUNT AYLIFF, MOUNT FRERE.</p> <p>RETURN.</p> <p>FROM MOUNT FRERE TURN BACK INTO N2 TO DURBAN. AT ISIPINGO TURN LEFT TURN INTO JOYNER ROAD (ISIPINGO WEST) AT THE JUNCTION TURN LEFT INTO JEFFELS AND TURN RIGHT INTO WILCOX. AT THE NEXT ROBOT DRIVE PAST INTERSECTION WITH BALTEX AND PROCEED PAST ROBOT INTERSECTION WITH STROUD INTO R102 ISIPINGO RAIL. TURN LEFT INTO OLD MAIN ROAD TO REUNION. DRIVE TO ROBOT M30 UMLAZI AND TURN LEFT FOR ABOUT 100 METRES DROP PASSENGERS. TURN BACK INTO M30 AND PROCEED TO ROBOT NEXT TO GLEBLANDS HOSTELS (R102) AND PROCEED ALONG PENDLEBURY TO SWINTON ROAD TAXI RANK (WEMA).</p>
12.38	<p>37. WEMA TO UMTATA.</p> <p>FROM DURBANS MARKET ROAD TURN INTO M4 SOUTH COAST, PROCEED TO THE N2 SOUTH COAST BOUND FREEWAY. TRAVEL PAST DURBAN AIRPORT, AMANZIMTOTI, UMKOMAAS, SCOTTBURGH, SEZELA, HIBBERDENE AND PORT SHEPSTONE TURN INTO N2 PASS MARBURG, PADDOCK, IZINGOLWENI, HARDING PROCEED ALONG N2 PAST MOUNT AYLIFF, MOUNT FRERE, QUMBU, TSOLO AND TURN INTO UMTATA TAXI RANK DROP PASSENGERS.</p> <p>RETURN.</p> <p>FROM UMTATA TAXI RANK PICK UP PASSENGERS AND TURN BACK INTO N2 TRAVEL ALONG SAME ROUTE TO DURBAN INTERNATIONAL AIRPORT. TURN INTO JOYNER ROAD (ISIPINGO WEST) AT THE JUNCTION TURN LEFT INTO JEFFELS AND TURN RIGHT INTO WILCOX. AT THE NEXT ROBOT DRIVE PAST INTERSECTION WITH BALTEX AND PROCEED PAST ROBOT INTERSECTION WITH STROUD INTO R102 ISIPINGO RAIL. TURN LEFT INTO OLD MAIN ROAD TO REUNION. DRIVE TO ROBOT M30 UMLAZI AND TURN LEFT FOR ABOUT 100 METRES DROP PASSENGERS. TURN BACK INTO M30 AND PROCEED TO ROBOT NEXT TO GLEBLANDS HOSTELS (R102) AND PROCEED ALONG PENDLEBURY TO SWINTON ROAD TAXI RANK (WEMA).</p>



transport

Department:
Transport
Province of KwaZulu-Natal

GAZETTE

LGKZNG39-2019-JAN

REGION: ALL

12.39	<p>WEMA TO MZAMBA.</p> <p>FROM DURBAN'S MARKET ROAD TURN INTO M4 SOUTH COAST, PROCEED TO THE N2 SOUTH COAST BOUND FREEWAY. TRAVEL PAST DURBAN AIRPORT, AMANZIMTOTI, UMKOMAAS, SCOTTBURGH, SEZELA, HIBBERDENE AND PORT SHEPSTONE TURN INTO R61. TRAVEL PAST MARGATE AIRPORT, MARGATE, PORT EDWARD, UMTAMVUNA RIVER, MITCHEL BRIDGE, WILD COAST SUN INTERNATIONAL HOLIDAY RESORT, SEA VIEW STORE (DROP PASSENGERS, NTLAKWE (DROP PASSENGERS), QOTYANA (DROP PASSENGERS) AND TURN LEFT/RIGHT INTO TAXI RANK.</p> <p>RETURN</p> <p>FROM MZAMBA TAXI RANK INTO R61 TOWARDS PORT EDWARD. PICK UP PASSENGERS TRAVELING TO DURBAN AT THE FOLLOWING POINTS: QOTYANA, NTLAKWE, REDOUBT, LUKHOLO, GUMZANA OFF RAMP, SEA VIEW STORE, WILD COAST SUN AND CROSS UMTAMVUNAS MITCHEL BRIDGE, TRAVEL PAST THE FOLLOWING PLACES PORT EDWARD, MARGATE, MARGATE AIRPORT AND PORT SHEPSTONE TURN INTO N2 FREEWAY. TRAVEL PASS HIBBERDENE, SEZELA, SCOTTBURGH, UMKOMAAS, AMANZIMTOTI, DURBAN AIRPORT. TURN INTO JOYNER ROAD (ISIPINGO WEST) AT THE JUNCTION TURN LEFT INTO JEFFELS AND TURN RIGHT INTO WILCOX. AT THE NEXT ROBOT DRIVE PAST INTERSECTION WITH BALTEX AND PROCEED PAST ROBOT INTERSECTION WITH STROUD INTO R102 ISIPINGO RAIL. TURN LEFT INTO OLD MAIN ROAD TO REUNION. DRIVE TO ROBOT M30 UMLAZI AND TURN LEFT FOR ABOUT 100 METRES DROP PASSENGERS. TURN BACK INTO M30 AND PROCEED TO ROBOT NEXT TO GLEBLANDS HOSTELS (R102) AND PROCEED ALONG PENDLEBURY TO SWINTON ROAD TAXI RANK (WEMA).</p>
12.40	<p>WEMA TO PORT SHEPSTONE.</p> <p>FROM DURBAN'S MARKET ROAD TURN INTO M4 SOUTH COAST, PROCEED TO THE N2 SOUTH COAST BOUND FREEWAY. TRAVEL PAST DURBAN AIRPORT, AMANZIMTOTI, UMKOMAAS, SCOTTBURGH, SEZELA, HIBBERDENE. TURN INTO R102 A AND PROCEED PAST UMZUMBE, PUMULA, MELVILLE, BANANA BEACH, SUNWICH PORT, ANERLEY, SOUTH PORT, SEA PARK, UMTENTWENI. TRAVEL ALONG MARINE DRIVE, OLSO BEACH, SHELLY BEACH, ST. MITCHEALS, UVUNGO. MANABA (MARINE DRIVE), RAMSGATE, SANLAMEER, TRAFALGAR, PALM BEACH, PROCEED ALONG IZINGOLWENI ROAD TO BRAEMER STORE, MUNSTER, GLENMORE BEACH, LEISURE BAY, PORT EDWARD, WILD COAST SUN, CARRIBEAN ESTATE, MZAMBA CRAFT VILLAGE AND RETURN TO PORT SHEPSTONE (TAXI/RYDER STREET RANK). PROCEED INTO N2 TOLL ROAD TO DURBAN. TURN INTO JOYNER ROAD (ISIPINGO WEST) AT THE JUNCTION TURN LEFT INTO JEFFELS AND TURN RIGHT INTO WILCOX. AT THE NEXT ROBOT DRIVE PAST INTERSECTION WITH BALTEX AND PROCEED PAST ROBOT INTERSECTION WITH STROUD INTO R102 ISIPINGO RAIL. TURN LEFT INTO OLD MAIN ROAD TO REUNION. DRIVE TO ROBOT M30 UMLAZI AND TURN LEFT FOR ABOUT 100 METRES DROP PASSENGERS. TURN BACK INTO M30 AND PROCEED TO ROBOT NEXT TO GLEBLANDS HOSTELS (R102) AND PROCEED ALONG PENDLEBURY TO SWINTON ROAD TAXI RANK (WEMA).</p>
12.41	<p>WEMA TO PORT ST JOHNS.</p> <p>FROM DURBAN'S MARKET ROAD TURN INTO M4 SOUTH COAST, PROCEED TO THE N2 SOUTH COAST BOUND FREEWAY. TRAVEL PAST DURBAN AIRPORT, AMANZIMTOTI, UMKOMAAS, SCOTTBURGH, SEZELA, HIBBERDENE AND PORT SHEPSTONE TURN INTO R61. TRAVEL PAST MARGATE AIRPORT, MARGATE, PORT EDWARD, UMTAMVUNA RIVER, MITCHEL BRIDGE, WILD COAST INTERNATIONAL HOLIDAY RESORT, SEA VIEW STORE (DROP PASSENGERS) GUMZANA OFF RAMP (DROP PASSENGERS), LUKHOLO (DROP PASSENGERS), REDOUBT (DROP PASSENGERS), NTLAKWE (DROP PASSENGERS), QOTYANA (DROP PASSENGERS) AND TURN LEFT/RIGHT INTO BIZANA TAXI RANK AND DROP PASSENGERS VIA NOMLACU AND LUDEKE HALT, MAGUSHENI (DROP PASSENGERS), NTLENZI HALT (DROP PASSENGERS), MARASHU (DROP PASSENGERS), SIGCAU TRAINING SCHOOL (DROP PASSENGERS), ESIPHAQENI (DROP PASSENGERS) PROCEED AND TURN INTO FLAGSTAFF TAXI RANK AND DROP PASSENGERS.</p> <p>RETURN.</p> <p>TURN INTO JOYNER ROAD (ISIPINGO WEST) AT THE JUNCTION TURN LEFT INTO JEFFELS AND TURN RIGHT INTO WILCOX. AT THE NEXT ROBOT DRIVE PAST INTERSECTION WITH BALTEX AND PROCEED PAST ROBOT INTERSECTION WITH STROUD INTO R102 ISIPINGO RAIL. TURN LEFT INTO OLD MAIN ROAD TO REUNION. DRIVE TO ROBOT M30 UMLAZI AND TURN LEFT FOR ABOUT 100 METRES DROP PASSENGERS. TURN BACK INTO M30 AND PROCEED TO ROBOT NEXT TO GLEBLANDS HOSTELS (R102) AND PROCEED ALONG PENDLEBURY TO SWINTON ROAD TAXI RANK (WEMA).</p>

**transport**

Department:
Transport
Province of KwaZulu-Natal

GAZETTE**LGKZNG39-2019-JAN****REGION: ALL****12.42** WEMA TO TABANKULU.

FROM DURBANS MARKET ROAD TURN INTO M4 SOUTH COAST, PROCEED TO THE N2 SOUTH COAST BOUND FREEWAY. TRAVEL PAST DURBAN AIRPORT, AMANZIMTOTI, UMKOMAAS, SCOTTBURGH, SEZELA, HIBBERDENE AND PORT SHEPSTONE. TRAVEL PAST IZINGOLWENI, HARDING, KOKSTAD, MT. AYLIFF AND NEAR SUGAR BUSH TURN LEFT TO TABANKULU TAXI RANK.

FROM TABANKULU TAXI RANK PICK UP PASSENGERS TO DURBAN. PROCEED TO ISIPINGO. TURN INTO JOYNER ROAD (ISIPINGO WEST) AT THE JUNCTION TURN LEFT INTO JEFFELS AND TURN RIGHT INTO WILCOX. AT THE NEXT ROBOT DRIVE PAST INTERSECTION WITH BALTEX AND PROCEED PAST ROBOT INTERSECTION WITH STROUD INTO R102 ISIPINGO RAIL. TURN LEFT INTO OLD MAIN ROAD TO REUNION. DRIVE TO ROBOT M30 UMLAZI AND TURN LEFT FOR ABOUT 100 METRES DROP PASSENGERS. TURN BACK INTO M30 AND PROCEED TO ROBOT NEXT TO GLEBLANDS HOSTELS (R102) AND PROCEED ALONG PENDLEBURY TO SWINTON ROAD TAXI RANK (WEMA).



transport

Department:
Transport
Province of KwaZulu-Natal

GAZETTE

LGKZNG39-2019-JAN

REGION: ALL

1) Application Number: APP0107412	2) Gazette Number: LGKZNG39-2019-JAN
3) Applicant: L QULO ID NO. 4004240281087 Association: NEWTOWN ABC TRANS MINIBUS OWNERS ASS.	4) Applicant Address: F1720 NTUZUMA T/SHIP P O KWAMASHU DURBAN KWA-ZULU NATAL 4359
5) Existing Licence Holder: NOT APPLICABLE ID NO. NOT APPLICABLE	6) Existing Licence Holder Address: NOT APPLICABLE
7) Type of application: NEW OPERATING LICENCE	8) Operating Licence Number: LKNKZN0114525
9) Vehicle Type: MINIBUS	10) 1 X 15 (SEATED) + 0 (STANDING)
11) Region: GREATER NORTH	
12.1	<p>INANDA NU TO INANDA-GLEBE</p> <p>APPROVED ROUTES 1, 2, 3, 4,5 NEWTOWN ABC TRANS MINIBUS OWNERS ASSOCIATION ROUTE 1 1. INNER CIRCLE ROUTES WITHIN NEWTOWN A, B, & C. SOWETO & INANDA GLEBE A.FROM A TAXI RANK CORNER OF KING BHEKUZULU ROAD AND AN ACCESS ROAD TO NEWTOWN "A", LEFT INTO KING BHEKUZULU ROAD, TURN RIGHT PROCEEDING ALONG KING BHEKUZULU ROAD, TURN LEFT BEFORE THE MARKET, PROCEED ALONG THIS ROAD PARALLEL TO SOWETO, PROCEED UNTIL INTERSECTION WITH KING BHEKUZULU ROAD, PROCEED TO THE RANK CORNER OF KING BHEKUZULU ROAD AND THE ROAD TO INANDA NEWTOWN "A". "B .FROM THE RANK IN (1) ABOVE, LEFT INTO KING BHEKUZULU ROAD, PROCEED TURN LEFT " INTO KING BHEKUZULU ROAD, RIGHT INTO KING BHEKUZULU ROAD, LEFT INTO UNNAMED ROAD TO INANDA GLEBE. TURN LEFT AND PROCEED ALONG AN UNNAMED ROAD UNTIL INTERSECTION WITH SOWETO GROVE, LEFT INTO SOWETO GROVE, TURN RIGHT INTO KING BHEKUZULU DRIVE, ALONG SANDLWANA DRIVE INTO SIYAYA ROAD, LEFT INTO KING BHEKUZULU ROAD, RIGHT INTO KHUPHUKA GROVE, LEFT INTO PHAPHAMA AVENUE, PROCEED TURNING LEFT INTO PHAPHAMA AVENUE, TURN RIGHT INTO M25..... "C. FROM THE RANK CORNER OF KING BHEKUZULU ROAD AND THE ACCESS ROAD TO "NEWTOWN "A", TURN RIGHT INTO KING BHEKUZULU ROAD, RIGHT INTO AN ACCESS ROAD, LEFT INTO KING BHEKUZULU ROAD, LEFT INTO SANDLWANA DRIVE, ALONG SANDLWANA DRIVE, INTO SIYAYA ROAD, RIGHT INTO KING BHEKUZULU ROAD, LEFT INTO SINAMUVA DRIVE, RIGHT INTO SOMLANDELA DRIVE, RIGHT INTO AN UNNAMED ROAD, LEFT INTO ITHENDELE DRIVE, LEFT INTO NTUZUMA ACCESS ROAD, RIGHT INTO M25..... "D. FROM A TAXI RANK CORNER OF KING BHEKUZULU ROAD AND ACCESS ROAD TO "NEWTOWN "A", RIGHT INTO KING BHEKUZULU ROAD, INTO ACCESS ROAD, INTO SOWETO GROVE, RIGHT INTO SENZAKAHLE WALK, RIGHT INTO MASICEBE WAY AND PROCEED TURNING LEFT INTO SOWETO GROVE, THEN RIGHT INTO KING BHEKUZULU ROAD, LEFT INTO SANDLWANA DRIVE AND PROCEED AS PER ROUTE (B) ABOVE.</p>



transport

Department:
Transport
Province of KwaZulu-Natal

GAZETTE

LGKZNG39-2019-JAN

REGION: ALL

1) Application Number: APP0107413	2) Gazette Number: LGKZNG39-2019-JAN
3) Applicant: SD TSHABALALA ID NO. 7903295543084 Association: MPUMALANGA AND DISTRICT TAXI ASSOCIATION	4) Applicant Address: B69 MPUMALANGA TOWNSHIP 3700
5) Existing Licence Holder: ET TSHABALALA ID NO. 4804060599082	6) Existing Licence Holder Address: P.O BOX 430 HAMMARSDALE KWAZULU-NATAL KWA-ZULU NATAL 3700
7) Type of application: DECEASED TRANSFER	8) Operating Licence Number: LKNKZN0119417
9) Vehicle Type: NOT AVAILABLE	10) 1 X 15 (SEATED) + 0 (STANDING)
11) Region: DURBAN WEST	
12.1	<p>MPUMALANGA - PIETERMARITZBURG (VIA CHURCH STREET).</p> <p>INBOUND: FROM MPUMALANGA, P385, N3, N3/P338 (UMLAAS ROAD) INTERCHANGE, N3, MARKET ROAD INTERCHANGE, N3, BHAMBATHA (GREYTOWN), CHURCH, MASUKWANA (EAST), BOOM STREET TO BOOM / RETIEF TAXI TERMINAL (KPC0013).</p> <p>OUTBOUND: FROM BOOM / TAXI TERMINAL (KPC0013), BOOM STREET, MASUKWANA STREET (EAST), ECHO ROAD, ORTHMANN, N3, N3/P338 (UMLAAS ROAD), INTERCHANGE, N3, P385.</p> <p>ALTERNATIVE – INBOUND</p> <p>(A) P385, N3, P418, CHURCH STREET, VR PLANK SQUARE (CAMPERDOWN TAXI RANK KPX0021, VR PLANK SQUARE, SHEPSTONE, BISHOP, P418, N3 / P338 (UMLAAS ROAD) INTERCHANGE, N3, MARKET ROAD INTERCHANGE, N3, BHAMBATHA (GREYTOWN), CHURCH STREET, MASUKWANA (EAST), BOOM.</p> <p>(B) P385, N3, P418, CHURCH STREET, VR PLANK SQUARE (CAMPERDOWN TAXI RANK KPX 0021), VR PLANK SQUARE, SHEPSTONE, BISHOP, P418, N3 / P338 (UMLAAS ROAD), INTERCHANGE, N3, MARKET ROAD INTERCHANGE, N3, ARMITAGE, CHATTERTON, BOSHOFF, BOOM STREET, RETIEF STREET, PIETERMARITZ STREET, PINE STREET, BOOM STREET.</p> <p>ALTERNATIVE – OUTBOUND,</p> <p>(A) BOOM STREET, MASUKWANA (EAST), ECHO, ORTHMANN, N3, N3 / P338 (UMLAAS ROAD) INTERCHANGE, P418, CHURCH STREET, VR PLANK SQUARE, SHEPSTONE, BISHOP, P418, N3, P385.</p> <p>RESTRICTIONS: ALONG MARKET ROAD, OFF-RAMP TO MARKET ROAD, ON-RAMP, ONLY OFFLOADING OF PASSENGERS IS PERMITTED. THE LOADING OF PASSENGERS ALONG THIS SECTION OF THE ROUTE IS NOT PERMITTED.</p>
12.2	<p>MPUMALANGA – CAMPERDOWN.</p> <p>INBOUND: FROM MPUMALANGA. ROUTE: P385, N3, P418, CHURCH STREET, VR PLANK SQUARE TO CAMPERDOWN TAXI RANK – ADJACENT TO CAMPERDOWN STATION (KPC 0021).</p> <p>OUTBOUND: FROM CAMPERDOWN TAXI RANK – ADJACENT TO CAMPERDOWN STATION (KPC0021) ROUTE: VR PLANK SQUARE, SHEPSTONE, BISHOP, P418, N3, P385 TO MPUMALANGA.</p>
12.3	<p>MPUMALANGA TAXI RANK TO CATO RIDGE AND ABBATOIR.</p> <p>FROM MPUMALANGA TAXI RANK – MEYIWA MAIN ROAD, TURN LEFT 2011 STREET, TURN RIGHT 74095 STREET, TURN LEFT P385 BECOMING R103/P1-3, TURN LEFT P423 / EDDY HAGAN, DRIVE INTO CATO RIDGE ABBATTOIR TAXI RANK AND RETURN BACK ON THE SAME ROUTE.</p>



transport

Department:
Transport
Province of KwaZulu-Natal

GAZETTE

LGKZNG39-2019-JAN

REGION: ALL

12.4	<p>MPUMALANGA TAXI RANK TO UMLAAS ROAD.</p> <p>INBOUND: FROM MPUMALANGA TAXI RANK, TURN RIGHT TO MEYIWA MAIN ROAD, TURN LEFT 2011 STREET, TURN RIGHT 74095 STREET, TURN LEFT P385, TURN LEFT R603. ROUTE: GEORGEDALE, CATO RIDGE, CAMPERDOWN DESTINATION UMLAAS ROAD.</p> <p>OUTBOUND: FROM UMLAAS ROAD, R603, N3, MPUMALANGA / INCHANGA / CATO RIDGE OFF-RAMP – JOIN R103, TURN RIGHT GEORGEDALE ROAD, MEYIWA MAIN ROAD. ROUTE: CAMPERDOWN, CATO RIDGE, GEORGEDALE DESTINATION MPUMALANGA TOWNSHIP (ALL SECTIONS INCLUDING EMALANGENI).</p>
12.5	<p>MPUMALANGA TAXI RANK TO ESTCOURT.</p> <p>INBOUND: FROM MPUMALANGA TAXI RANK, TURN RIGHT TO MEYIWA MAIN ROAD, GEORGEDALE ROAD, JOIN R103, N3, OFF RAMP ESTCOURT, HARDING STREET, ALEXANDRA STREET TO ESTCOURT TAXI RANK.</p> <p>OUTBOUND: FROM ESTCOURT TAXI RANK – ALEXANDRA STREET – HARDING STREET TO R103, JOIN N3 DURBAN, MPUMALANGA, INCHANGA, CATO RIDGE, OFF RAMP JOIN R103, TURN RIGHT GEORGEDALE ROAD – MEYIWA MAIN ROAD TO MPUMALANGA TOWNSHIP (ALL SECTIONS AND EMALANGENI).</p>
12.6	<p>MPUMALANGA TAXI RANK TO MATATIELE.</p> <p>INBOUND: FROM MPUMALANGA TAXI RANK, TURN RIGHT TO MEYIWA ROAD, TURN LEFT TO GEORGEDALE ROAD, JOIN R103, N3 TO PIETERMARITZBURG, AND TURN OFF TO R56 UMLAAS ROAD. ROUTE: RICHMOND, IXOPO, UMZIMKHULU, KOSTAD TO OFFLOAD MATATIELE, MARKET STREET, STATION ROAD, INTO MATATIELE TAXI RANK.</p> <p>OUTBOUND: FROM MATATIELE TAXI RANK, STATION ROAD, MARKET ROAD, 56 TO UMLAAS ROAD ROUTE: UMLAAS ROAD, CAMPERDOWN, CATO RIDGE GEORGEDALE TO MPUMALANGA TOWNSHIP AND EMALANGENI.</p>
12.7	<p>FROM (ORIGIN): MPUMALANGA TAXI RANK ON MEYIWA MAIN ROAD, TURN LEFT 2011 STREET, TURN RIGHT 74095 STREET, TURN RIGHT P385, RIGHT TURN KELLY ROAD, TURN LEFT ANDERSON ROAD ELANGENI INDUSTRIES AND RETURN BACK ON THE SAME ROUTE TO ALL UNITS WITHIN MPUMALANGA (INCLUDING EMALANGENI)</p>
12.8	<p>MPUMALANGA TAXI RANK TO PINETOWN.</p> <p>8. FROM MPUMALANGA TAXI RANK ON MEYIWA MAIN ROAD, TURN LEFT 2011 STREET, TURN RIGHT 74095 STREET, TURN RIGHT P385, TURN RIGHT N3, LEFT M13, PASS EVERTON, MAYTIME STORES, KLOOF, LEFT TURN OLD MAIN ROAD, RIGHT ANDERSON ROAD, LEFT TURN STANFIELD LANE, RIGHT INTO HILL STREET BUS RANK AND RETURN BACK ON THE SAME ROUTE TO ALL UNITS WITHIN MPUMALANGA.</p>
12.9	<p>MPUMALANGA TO WESTMEAD</p> <p>FROM MPUMALANGA TAXI RANK ON MEYIWA MAIN ROAD, TURN LEFT 2011 STREET, TURN RIGHT 74095 STREET, TURN RIGHT P385, TURN RIGHT N3, PASS MARIANHILL TOLL PLAZA, LEFT RICHMOND ROAD, LEFT WESTMEAD ROAD, LEFT ALEXANDER ROAD, RIGHT TRAFFORD ROAD, LEFT RICHMOND ROAD, LEFT SWANFIELD ROAD, LEFT INTO TAXI HOLDING ON COMMERCIAL ROAD AND RETURN BACK ON THE SAME ROUTE TO ALL UNITS WITHIN MPUMALANGA</p>



transport

Department:
Transport
Province of KwaZulu-Natal

GAZETTE

LGKZNG39-2019-JAN

REGION: ALL

12.10	<p>MPUMALANGA TAXI RANK TO DURBAN.</p> <p>FROM MPUMALANGA TAXI RANK ON MEYIWA MAIN ROAD, TURN LEFT 2011 STREET, TURN RIGHT 74095 STREET, TURN RIGHT P385, TURN RIGHT N3, PASS MARRIANHILL TOLL PLAZA, OR N3, LEFT M13, LEFT OLD MAIN ROAD PINETOWN, RIGHT STAPLETON ROAD, LEFT M13, LEFT N3, TURN LEFT INTO BEREA ROAD NORTH, RIGHT INTO BEREA ROAD, INTO WEST STREET, LEFT TURN RUSSELL STREET AND RANK AT THE INTERSECTION OF RUSSELL STREET AND PINE STREET.</p> <p>ALTERNATIVE ROUTE.</p> <p>FROM BEREA ROAD NORTH, INTO OLD DUTCH ROAD, INTO ALICE STREET, TURN RIGHT INTO GREY STREET, BECOMING BROAD STREET, RIGHT TURN SMITH STREET, RIGHT TURN RUSSELL STREET AND PROCEED TO RANK AS ABOVE, RETURN TRIP – FROM RANK AT THE INTERSECTION OF PINE STREET, LEFT TURN INTO N3, FROM THE N3 DRIVE BACKWARDS ON THE SAME ROUTE AS THE FORWARD TRIP.</p>
12.11	<p>FROM MPUMALANGA TAXI RANK TO POINT WITHIN THE PROVINCE OF KZN ONLY.NO PICKING UP OR SETTING DOWN OF PASSENGERS EN ROUTE.</p>



transport

Department:
Transport
Province of KwaZulu-Natal

GAZETTE

LGKZNG39-2019-JAN

REGION: ALL

1) Application Number: APP0107414	2) Gazette Number: LGKZNG39-2019-JAN
3) Applicant: SM ZONDI ID NO. 9109135035087 Association: EDENDALE ESIGODINI TAXI ASSOCIATION	4) Applicant Address: P O BOX 318 EDENDALE KWAZULU NATAL 3217
5) Existing Licence Holder: KP ZONDI ID NO. 6007245514087	6) Existing Licence Holder Address: P O BOX 318 EDENDALE KWA-ZULU NATAL 3217
7) Type of application: NORMAL TRANSFER	8) Operating Licence Number: LGKZN0403000723
9) Vehicle Type: MINIBUS	10) 1 X 15 (SEATED) + 0 (STANDING)
11) Region: UMGUNGUNDLOVU	
12.1	ESIGODINI TO PIETERMARITZBURG ESIGODINI ROUTE FROM ESIGODINI TERMINUS THROUGH GEORGETOWN ROAD 6 TO MUNICIPAL ROAD 7 INTO EDENDALE ROAD RIGHT INTO LONGMARKET STREET LEFT INTO RETIEF STREET TO DESTINATION AT RETEIF STREET TERMINAL. FROM DESTINATION ALONG PIETERMARITZ STREET LEFT INTO WEST STREET RIGHT INTO LOOP STREET LEFT INTO EDENDALE ROAD TO MUNICIPAL ROAD 7 THROUGH GEORGETOWN ROAD 6 TO ESIGODINI TERMINUS.
12.2	EDENDALE TO PIETERMARITZBURG EDENDALE ROUTE FROM GEORGETOWN LIBRARY TERMINUS THROUGH GEORGETOWN ROAD 6 TO MUNICIPAL ROAD 7 TO EDENDALE ROAD. RIGHT INTO LONGMARKET STREET LEFT AT RETIEF STREET LEFT AT PIETERMARITZ STREET TO DESTINATION AT SMALLS CAR PARK SITE OFF PIETERMARITZ STREET. FROM DESTINATION ALONG PIETERMARITZ STREET LEFT INTO WEST STREET. RIGHT INTO LOOP STREET LEFT INTO EDENDALE TO MUNICIPAL ROAD 7 THROUGH GEORGETOWN ROAD 6 TO ORIGIN AT GEORGETOWN LIBRARY TERMINUS.
12.3	EDENDALE TO PIETERMARITZBURG ENHLAZATSHE ROUTE FROM TERMINUS AT ENHLAZATSHE THROUGH GEORGETOWN ROAD 5 TO MUNICIPAL ROAD 7 LEFT INTO EDENDALE ROAD RIGHT AT LONGMARKET STREET LEFT AT RETIEF STREET LEFT AT PIETERMARITZ STREET TO DESTINATION POINT AT SMALLS CAR PARK OFF PIETERMARITZ STREET. FROM DESTINATION ALONG PIETERMARITZ STREET LEFT INTO WEST STREET RIGHT AT LOOP STREET LEFT AT EDENDALE ROAD TO MUNICIPAL ROAD 7 THROUGH GEORGETOWN ROAD 5 TO ENHLAZATSHE TERMINUS.
12.4	SMERO TO PIETERMARITZBURG SMERO ROUTE FROM SMERO TERMINUS AT WATERWORKS THROUGH GEORGETOWN ROADS, 9, 8, 6 TURN RIGHT TO MUNICIPAL ROAD 7 TO EDENDALE ROAD RIGHT AT LONGMARKET STREET LEFT AT RETIEF STREET LEFT AT PIETERMARITZ STREET TO DESTINATION AT SMALLS CAR PARK OFF PIETERMARITZ STREET FROM DESTINATION ALONG PIETERMARITZ STREET LEFT INTO WEST STREET RIGHT AT LOOP STREET LEFT INTO EDENDALE ROAD TO MUNICIPAL ROAD 7 GEORGETOWN ROADS 6, 8, & 9 TO SMERO TERMINUS AT WATERWORKS.



transport

Department:
Transport
Province of KwaZulu-Natal

GAZETTE

LGKZNG39-2019-JAN

REGION: ALL

1) Application Number: APP0107415	2) Gazette Number: LGKZNG39-2019-JAN
3) Applicant: N C MHLANZI ID NO. 9304245155087 Association: ST WENDOLINS KLAARWATER TAXI OWNERS ASS.	4) Applicant Address: P O BOX 33146 PINETOWN 3600
5) Existing Licence Holder: R NTANZI ID NO. 4211265445089	6) Existing Licence Holder Address: 12 OAK EVENUE WYEBANK KWAZULU-NATAL KWA-ZULU NATAL 3610
7) Type of application: DECEASED TRANSFER AND NEW OPERATING LICENCE	8) Operating Licence Number: LKNKZN0110443
9) Vehicle Type: MINIBUS TAXI	10) 1 X 9-16 (SEATED) + 0 (STANDING)
11) Region: DURBAN WEST	
12.1	<p>ST WENDOLINS TO DURBAN</p> <p>2.1 FROM APPROVED TAXI RANK IN ST WENDOLINS, TURN RIGHT INTO M1 (RICHMOND ROAD) TURN RIGHT INTO N3 TURN LEFT INTO OLD DUCHT ROAD, TURN RIGHT INTO MARKET ROAD, RIGHT INTO SERVICE ROAD BEHIND ENGLISH MARKET, RIGHT INTO WARWICK AVENUE RANK NO.107 AND RETURN.</p> <p>2.2 FROM ST WENDOLINS TAXI RANK ALONG KLAARWATER ROAD TO KLAARWATER, TURN LEFT INTO M1 (RICHMOND ROAD) TURN RIGHT INTO N3 TURN LEFT INTO OLD DUTCH ROAD, JOINING ALICE STREET TURN RIGHT INTO SOLDIERS WAY, RIGHT INTO PINE STREET, TURN RIGHT INTO RUSSEL STREET, TURN LEFT INTO LEOPOLD STREET, LEFT MARKET ROAD, RIGHT SERVICE ROAD TO ENGLISH MARKET, RIGHT INTO WARWICK AVENUE RANK NO.107 AND BACK TO KLAARWATER AND ST WENDOLINS TAXI RANK.</p> <p>2.3 FROM ST WENDOLINS TAXI RANK ALONG KLAARWATER ROAD, DERMAT ROAD TO LUGANDA, TURN LEFT INTO INTAKE ROAD, TURN LEFT M1 TURN RIGHT INTO N3, TURN LEFT INTO OLD DUTCH ROAD, RIGHT MARKET ROAD, RIGHT SERVICE ROAD BEHIND ENGLISH MARKET, TURN LEFT INTO WARWICK PLACE PROCEED TO TAXI RANK NO.107 AND BACK TO LUGANDA AND ST WENDOLINS TAXI RANK.</p> <p>2.4 FROM ST WENDOLINS TAXI RANK TO WELBEDATCH WEST INTO DERMAT ROAD TO LUGANDA TURN RIGHT INTO THORNTREE AVENUE JOINING SAVANNA DRIVE, TURN RIGHT INTO M1, TURN LEFT INTO HANS DETTMAN HIGHWAY (M34) INTO LIMPUS ROAD, LEFT INTO (M5) UNDERWOOD ROAD, TURN RIGHT INTO STAPLETON ROAD, TURN RIGHT M13, TURN LEFT INTO N3, TURN LEFT INTO OLD DUTCH ROAD, RIGHT MARKET ROAD, RIGHT SERVICE ROAD BEHIND ENGLISH MARKET, RIGHT INTO WARWICK AVENUE TAXI RANK NO.107 AND BACK TO WELBEDATCH WEST AND ST WENDOLINS TAXI RANK.</p>
12.2	<p>ST WENDOLINS - DURBAN VIA JACOBS</p> <p>FROM ST WENDOLINS TAXI RANK TO WELBEDATCH WEST INTO DERMAT ROAD TURN RIGHT INTO THORNTREE AVENUE JOINING SAVANNA DRIVE, TURN RIGHT INTO M1 (HIGGINSON HIGHWAY), TURN LEFT INTO SOUTH COAST ROAD (R102) TURN LEFT INTO BARRIER LANE, TURN LEFT INTO QUALITY STREET, TURN LEFT INTO BALFOUR ROAD INTO JACOBS ROAD, TURN RIGHT INTO M4 PROCEED TO DURBAN, TURN LEFT INTO SMITH STREET, TURN RIGHT INTO WARWICK AVENUE TAXI RANK NO.107 WARWICK AVENUE AND RETURN TO ST WENDOLINS TAXI RANK.</p>
12.3	<p>ST WENDOLINS TO ISIPINGO</p> <p>FROM ST WENDOLINS TAXI RANK TO WELBEDATCH WEST INTO DERMAT ROAD TURN RIGHT INTO THORNTREE AVENUE JOINING SAVANNA DRIVE, TURN RIGHT INTO M1 (HIGGINSON HIGHWAY), TURN LEFT INTO SOUTH COAST ROAD (R102) TURN LEFT INTO PRINCE MCWAYIZENI DRIVE, LEFT INTO OLD MAIN ROAD (M35), RIGHT ALEXANDER AVENUE INTO TAXI RANK AND BACK TO WELBEDATCH WEST AND ST WENDOLINS TAXI RANK.</p>



transport

Department:
Transport
Province of KwaZulu-Natal

GAZETTE

LGKZNG39-2019-JAN

REGION: ALL

12.4 ST WENDOLINS TO PINETOWN

FROM APPROVED TAXI RANK IN ST WENDOLINS TURN RIGHT INTO M1 (RICHMOND ROAD) TURN LEFT INTO ABBOT FRANCIS ROAD, TURN RIGHT INTO HOSPITAL ROAD, LEFT INTO MARIANHILL HOSPITAL TAXI RANK AND BACK INTO HOSPITAL ROAD, TURN LEFT INTO ABBOT FRANCIS ROAD, TURN LEFT INTO M1 (RICHMOND ROAD) TURN LEFT INTO WESTMEAD ROAD, TURN RIGHT INTO CIRCUIT ROAD, TURN RIGHT INTO CLARK ROAD, TURN RIGHT INTO ALEXANDER ROAD, TURN LEFT INTO M1 (RICHMOND ROAD) BECOMING OLD MAIN ROAD, TURN RIGHT INTO ANDERSON ROAD STRAIGHT INTO ANDERSON TAXI RANK AND BACK TO ST WENDOLINS TAXI RANK.

FROM ST WENDOLINS TAXI RANK ALONG KLAARWATER ROAD TO KLAARWATER, TURN RIGHT INTO INTAKE ROAD, TURN LEFT INTO M1 (RICHMOND ROAD), TURN LEFT INTO ABBOT FRANCIS ROAD, TURN RIGHT INTO HOSPITAL ROAD, LEFT INTO MARIANHILL HOSPITAL TAXI RANK AND BACK INTO HOSPITAL ROAD, TURN LEFT INTO ABBOT FRANCIS ROAD, TURN LEFT INTO M1 (RICHMOND ROAD) TURN LEFT INTO WESTMEAD ROAD, TURN RIGHT INTO CIRCUIT ROAD, TURN RIGHT INTO CLARK ROAD, TURN RIGHT INTO ALEXANDER ROAD, TURN LEFT INTO M1 (RICHMOND ROAD) BECOMING OLD MAIN ROAD, TURN RIGHT INTO ANDERSON ROAD STRAIGHT INTO ANDERSON TAXI RANK AND BACK TO KLAARWATER TAXI RANK AND ST WENDOLINS TAXI RANK.

FROM ST WENDOLINS TAXI RANK INTO KLAARWATER ROAD, RIGHT INTO DERMAT ROAD TO LUGANDA, TURN LEFT INTO INTAKE ROAD, TURN LEFT INTO M1 (RICHMOND ROAD), TURN LEFT INTO ABBOT FRANCIS ROAD, TURN RIGHT INTO HOSPITAL ROAD, LEFT INTO MARIANHILL HOSPITAL TAXI RANK AND BACK INTO HOSPITAL ROAD, TURN LEFT INTO ABBOT FRANCIS ROAD, TURN LEFT INTO M1 (RICHMOND ROAD) TURN LEFT INTO WESTMEAD ROAD, TURN RIGHT INTO CIRCUIT ROAD, TURN RIGHT INTO CLARK ROAD, TURN RIGHT INTO ALEXANDER ROAD, TURN LEFT INTO M1 (RICHMOND ROAD) BECOMING OLD MAIN ROAD, TURN RIGHT INTO ANDERSON ROAD STRAIGHT INTO ANDERSON TAXI RANK AND BACK INTO LUGANDA TAXI RANK KLAARWATER TAXI RANK AND ST WENDOLINS TAXI RANK.

FROM ST WENDOLINS TAXI RANK TO WELDEDATCH WEST INTO DERMAT ROAD TURN RIGHT TO THORNTREE AVENUE JOINING SAVANNA DRIVE, TURN LEFT INTO M1 (RICHMOND ROAD) TURN LEFT INTO ABBOT FRANCIS ROAD, TURN RIGHT INTO HOSPITAL ROAD, LEFT INTO MARIANHILL HOSPITAL TAXI RANK AND BACK INTO HOSPITAL ROAD, TURN LEFT INTO ABBOT FRANCIS ROAD, TURN LEFT INTO M1 (RICHMOND ROAD) TURN LEFT INTO WESTMEAD ROAD, TURN RIGHT INTO CIRCUIT ROAD, TURN RIGHT INTO CLARK ROAD, TURN RIGHT INTO ALEXANDER ROAD, TURN LEFT INTO M1 (RICHMOND ROAD) BECOMING OLD MAIN ROAD.



transport

Department:
Transport
Province of KwaZulu-Natal

GAZETTE

LGKZNG39-2019-JAN

REGION: ALL

1) Application Number: APP0107417	2) Gazette Number: LGKZNG39-2019-JAN
3) Applicant: A HADDEN ID NO. 5409105141087 Association: SOUTH & NORTH BEACH ADDINGTON TAXI ASSOCIATION	4) Applicant Address: FLAT 10655 RIDGE ROAD HIGHTOYCOMBE DURBAN KWA-ZULU NATAL 4001
5) Existing Licence Holder: NOT APPLICABLE ID NO. NOT APPLICABLE	6) Existing Licence Holder Address: NOT APPLICABLE
7) Type of application: NEW OPERATING LICENCE	8) Operating Licence Number: LKNKZN0128450
9) Vehicle Type: MINIBUS TAXI	10) 1 X 9-16 (SEATED) + 0 (STANDING)
11) Region: DURBAN CENTRAL	
12.1	<p>ADDINGTON HOSPITAL (RANK 112) TO BEREA ROAD. FROM RANK (112A) ON ERSKINE TERRACE ADDINGTON HOSPITAL, LEFT INTO RUTHERFORD STREET PICK AND DROP, RIGHT INTO GILLESPIE STREET PICK UP DROP, LEFT INTO BOSCOMBE PLACE AND ONTO MONTY NAICKER, PICK UP AND DROP ALONG THE WAY. RIGHT INTO STALWART SIMELANE PICK UP AND DROP OFF, ONTO DAVID WEBSTER, INTO STEVE BIKO ROAD, PICK UP AND DROP OFF. LEFT INTO BOTANIC GARDENS ROAD PICK UP AND DROP OFF, LEFT INTO KING DINIZULU ROAD PICK UP AND DROP OFF OPPOSITE BEREA CENTRE ON KING DINIZULU ROAD. RETURN TRIP FROM BEREA ROAD TO RANK 112 A ADDINGTON HOSPITAL FROM BEREA ROAD (KING DINIZULU ROAD) OPPOSITE BEREA CENTRE, ONTO PIXLEY KASEME STREET, RIGHT INTO MAHATMA GHANDI ROAD, LEFT INTO BELL STREET, LEFT INTO PRINCE STREET RIGHT INTO SOUTH BEACH AVENUE, LEFT INTO ERSKINE TERRACE INTO RANK 112A AT ADDINGTON HOSPITAL. PICKING UP AND DROPPING OFF ALONG THE WAY.</p>



transport

Department:
Transport
Province of KwaZulu-Natal

GAZETTE

LGKZNG39-2019-JAN

REGION: ALL

12.2	<p>BLUE LAGOON 112C TO BEREA ROAD THROUGH ST ANDREWS.</p> <p>FROM RANK 112C ON SNELL PARADE, INTO SUNCOAST CASINO THE DESIGNATED STOP, PICK UP AND DROP OFF, LEFT INTO SNELL PARADE, RIGHT INTO ARGYLE, LEFT INTO PLAYFAIR ROAD, RIGHT INTO SANDOWN ROAD, PICK UP AND DROP OFF, LEFT INTO SOL HARRIS CRESCENT, LEFT INTO SOMTSEU ROAD, RIGHT INTO PLAYFAIR LEFT INTO K E MASINGA ROAD, RIGHT INTO BOSCOMBE, LEFT INTO GILLESPIE STREET, RIGHT INTO PLAYFAIR, RIGHT INTO DR. PIXLEY KASEME ROAD, LEFT INTO MAHATMA GHANDI, RIGHT INTO ANTON LEMBEDE, LEFT INTO BROAD STREET, RIGHT INTO ST ANDREW'S STREET, STOP AT THE DESIGNATED STOP AREA, THEN LEFT INTO JOSEPH NDULI, LEFT INTO ANTO LEMBEDE STREET, ONTO RANK 112B. PICKING UP AND DROPPING OFF ALONG THE WAY ON DESIGNATED AREAS.</p> <p>RETURN: FROM RANK 112B IN BEREA ROAD (KING DINIZULU ROAD), PICK UP AND DROP OFF, RIGHT INTO PARK STREET PICK UP AND DROP OFF, RIGHT INTO PARK STREET PICK UP AND DROP OFF, RIGHT INTO ALEXANDER STREET, LEFT INTO ST ANDREWS STREET, STOP AT THE DESIGNATED STOP FOR PICK UP'S AND DROP OFF'S, LEFT INTO JOSEPH NDULI STREET, RIGHT INTO DR PIXLEY KASEME DROP OFF AND PICK UP ALONG THE WAY, LEFT INTO GILLESPIE STREET, RIGHT INTO BOSCOMBE PLACE, LEFT INTO K.E MASINGA ROAD, RIGHT INTO PLAYFAIR ROAD, LEFT INTO SOMTSEU ROAD, RIGHT INTO SOL HARRIS CRESCENT, RIGHT INTO SANDOWN ROAD, LEFT INTO PLAYFAIR ROAD, RIGHT INTO ARGYLE ROAD, LEFT INTO SNELL PARADE, RIGHT INTO DESIGNATED STOP AT SUNCOAST CASINO, THEN RIGHT INTO SNELL PARADE, LEFT INTO RANK 112C. PICKING UP AND DROPPING OFF ALONG THE WAY.</p> <p>ALTERNATIVE ROUTE</p> <p>FROM 112C BLUE LAGOON THROUGH PINE STREET TO BEREA ROAD (KING DINIZULU)FROM RANK 112C ON SNELL PARADE, INTO SUN COAST CASINO THE DESIGNATED STOP, PICK UP AND DROP OFF, LEFT INTO SNELL PARADE, RIGHT INTO ARGYLE, LEFT INTO PLAYFAIR ROAD, RIGHT INTO SANDOWN ROAD, PICK UP AND DROP OFF, LEFT INTO SOL HARRIS CRESCENT, LEFT INTO SOMTSEU ROAD, RIGHT INTO PLAYFAIR, LEFT INTO K.E MASINGA ROAD, RIGHT INTO BOSCOMBE, ONTO MONTY NAICKER STREET, RIGHT INTO JOSEPH NDULI STREET, LEFT INTO DAVID WEBSTER STREET, RIGHT INTO JULIUS NYERERE AVENUE, ONTO CENTENARY ROAD, LEFT INTO STEVE BIKO ROAD , LEFT INTO BOTANIC GARDENS ROAD, LEFT INTO KING DINIZULU, DROPPING OFF ALONG THE WAY.</p> <p>RETURN: FROM KING DINIZULU ROAD, OPPOSITE BEREA CENTRE ONTO DR. PIXLEY KASEME, LEFT INTO GILLESPIE STREET, RIGHT INTO BOSCOMBE PLACE, PICKING UP AND DROPPING OFF ALONG THE WAY. LEFT INTO K.E MASINGA ROAD, RIGHT INTO PLAYFAIR ROAD, LEFT INTO SOMTSEU, RIGHT ROAD.</p>
12.3	<p>RANK 112B BEREA ROAD TO 112A ADDINGTON HOSPITAL.</p> <p>FROM RANK 112B IN BEREA ROAD (KING DINIZULU), PICK UP AND DROP OFF, RIGHT INTO PARK STREET PICK UP AND DROP OFF, RIGHT INTO ALEXANDER STREET, LEFT INTO ST ANDREWS STREET, STOP AT THE DESIGNATED STOP FOR PICK UPS AND DROP OFFS, LEFT INTO JOSEPH NDULI STREET, RIGHT INTO DR. PIXLEY KASEME DROP OFF AND PICK UP ALONG THE WAY, RIGHT INTO MAHATMA GHANDI ROAD, THEN LEFT BELL STREET LEFT INTO PRINCE STREET, RIGHT INTO SOUTH BEACH AVENUE, LEFT INTO ERSKINE TERRACE, ONTO RANK 112A ADDINGTON HOSPITAL. PICK UP AND DROP OFF ALONG THE WAY</p> <p>RETURN: FROM RANK 112A ON ERSKINE TERRACE ADDINGTON HOSPITAL, LEFT INTO RUTHERFORD STREET PICK AND DROP, RIGHT INTO GILLESPIE STREET PICK AND DROP, LEFT INTO DR. PIXLEY KASEME, LEFT INTO MAHATMA GHANDI, RIGHT INTO ANTON LEMBEDE, RIGHT INTO JULIUS NYERERE AVENUE, PICK UP AND DROP OFF, LEFT INTO M.L SULTAN, LEFT INTO STEVE BIKO, LEFT INTO BOTANIC GARDENS ROAD PICK UP AND DROP OFF, LEFT INTO KING DINIZULU ROAD PICK UP AND DROP OFF OPPOSITE BEREA CENTRE ON BEREA ROAD (KING DINIZULU ROAD).</p>



transport

Department:
Transport
Province of KwaZulu-Natal

GAZETTE

LGKZNG39-2019-JAN

REGION: ALL

12.4 FROM RANK 112B IN BEREA ROAD (KING DINIZULU ROAD), PICK UP AND DROP OFF, RIGHT INTO PARK STREET PICK UP AND DROP OFF, RIGHT INTO ALEXANDER STREET, LEFT INTO ST ANDREWS STOP AT THE DESIGNATED STOP FOR PICK UPS AND DROP OFFS, LEFT INTO JOSEPH NDULI STREET, RIGHT INTO DR PIXLEY KASEME DROP OFF AND PICK UP ALONG THE WAY, LEFT INTO GILLESPIE STREET, RIGHT INTO BOSCOMBE PLACE, LEFT INTO K.E MASINGA ROAD, RIGHT INTO PLAYFAIR ROAD, LEFT INTO SOMTSEU ROAD, RIGHT INTO SOL HARRIS CRESCENT, RIGHT INTO SANDOWN ROAD, LEFT INTO PLAYFAIR ROAD, RIGHT INTO ARGYLE ROAD, LEFT INTO SNELL PARADE, RIGHT INTO DESIGNATED STOP AT SUNCOAST CASINO, THEN RIGHT INTO SNELL PARADE, LEFT INTO RANK 112C.

RETURN

FROM RANK 112C ON SNELL PARADE, INTO SUNCOAST CASINO THE DESIGNATED STOP, PICK UP AND DROP OFF, LEFT INTO SNELL PARADE, RIGHT INTO ARGYLE, LEFT INTO PLAYFAIR ROAD, RIGHT INTO SANDOWN ROAD, PICK UP AND DROP OFF, LEFT INTO SOL HARRIS CRESCENT LEFT INTO SOMTSEU ROAD, RIGHT INTO PLAYFAIR, LEFT INTO K.E MASINGA ROAD, RIGHT INTO BOSCOMBE, LEFT INTO GILLESPIE STREET, RIGHT INTO PLAYFAIR RIGHT INTO DR. PIXLEY KASEME ROAD, LEFT INTO MAHATMA GHANDI, RIGHT INTO ANTON LEMBEDE, LEFT INTO BROAD STREET, RIGHT INTO ST ANDREWS STREET, STOP AT DESIGNATED STOP AREA, THEN LEFT INTO JOSEPH NDULI, LEFT INTO ANTON LEMBEDE STREET, RIGHT INTO JULIUS NYERERE AVENUE, RIGHT INTO DR. PIXLEY KASEME STREET, ONTO RANK 112B.



transport

Department:
Transport
Province of KwaZulu-Natal

GAZETTE

LGKZNG39-2019-JAN

REGION: ALL

1) Application Number: APP0107418	2) Gazette Number: LGKZNG39-2019-JAN
3) Applicant: N C MHLANZI ID NO. 9304245155087 Association: ST WENDOLINS KLAARWATER TAXI OWNERS ASS.	4) Applicant Address: P O BOX 33146 PINETOWN 3600
5) Existing Licence Holder: R NTANZI ID NO. 4211265445089	6) Existing Licence Holder Address: 12 OAK EVENUE WYEBANK KWAZULU-NATAL KWA-ZULU NATAL 3610
7) Type of application: DECEASED TRANSFER AND NEW OPERATING LICENCE	8) Operating Licence Number: LKNKZN0110444
9) Vehicle Type: MINIBUS TAXI	10) 1 X 9-16 (SEATED) + 0 (STANDING)
11) Region: DURBAN WEST	
12.1	<p>ST WENDOLINS TO DURBAN</p> <p>2.1 FROM APPROVED TAXI RANK IN ST WENDOLINS, TURN RIGHT INTO M1 (RICHMOND ROAD) TURN RIGHT INTO N3 TURN LEFT INTO OLD DUCHT ROAD, TURN RIGHT INTO MARKET ROAD, RIGHT INTO SERVICE ROAD BEHIND ENGLISH MARKET, RIGHT INTO WARWICK AVENUE RANK NO.107 AND RETURN.</p> <p>2.2 FROM ST WENDOLINS TAXI RANK ALONG KLAARWATER ROAD TO KLAARWATER, TURN LEFT INTO M1 (RICHMOND ROAD) TURN RIGHT INTO N3 TURN LEFT INTO OLD DUTCH ROAD, JOINING ALICE STREET TURN RIGHT INTO SOLDIERS WAY, RIGHT INTO PINE STREET, TURN RIGHT INTO RUSSEL STREET, TURN LEFT INTO LEOPOLD STREET, LEFT MARKET ROAD, RIGHT SERVICE ROAD TO ENGLISH MARKET, RIGHT INTO WARWICK AVENUE RANK NO.107 AND BACK TO KLAARWATER AND ST WENDOLINS TAXI RANK.</p> <p>2.3 FROM ST WENDOLINS TAXI RANK ALONG KLAARWATER ROAD, DERMAT ROAD TO LUGANDA, TURN LEFT INTO INTAKE ROAD, TURN LEFT M1 TURN RIGHT INTO N3, TURN LEFT INTO OLD DUTCH ROAD, RIGHT MARKET ROAD, RIGHT SERVICE ROAD BEHIND ENGLISH MARKET, TURN LEFT INTO WARWICK PLACE PROCEED TO TAXI RANK NO.107 AND BACK TO LUGANDA AND ST WENDOLINS TAXI RANK.</p> <p>2.4 FROM ST WENDOLINS TAXI RANK TO WELBEDATCH WEST INTO DERMAT ROAD TO LUGANDA TURN RIGHT INTO THORNTREE AVENUE JOINING SAVANNA DRIVE, TURN RIGHT INTO M1, TURN LEFT INTO HANS DETTMAN HIGHWAY (M34) INTO LIMPUS ROAD, LEFT INTO (M5) UNDERWOOD ROAD, TURN RIGHT INTO STAPLETON ROAD, TURN RIGHT M13, TURN LEFT INTO N3, TURN LEFT INTO OLD DUTCH ROAD, RIGHT MARKET ROAD, RIGHT SERVICE ROAD BEHIND ENGLISH MARKET, RIGHT INTO WARWICK AVENUE TAXI RANK NO.107 AND BACK TO WELBEDATCH WEST AND ST WENDOLINS TAXI RANK.</p>
12.2	<p>ST WENDOLINS - DURBAN VIA JACOBS</p> <p>FROM ST WENDOLINS TAXI RANK TO WELBEDATCH WEST INTO DERMAT ROAD TURN RIGHT INTO THORNTREE AVENUE JOINING SAVANNA DRIVE, TURN RIGHT INTO M1 (HIGGINSON HIGHWAY), TURN LEFT INTO SOUTH COAST ROAD (R102) TURN LEFT INTO BARRIER LANE, TURN LEFT INTO QUALITY STREET, TURN LEFT INTO BALFOUR ROAD INTO JACOBS ROAD, TURN RIGHT INTO M4 PROCEED TO DURBAN, TURN LEFT INTO SMITH STREET, TURN RIGHT INTO WARWICK AVENUE TAXI RANK NO.107 WARWICK AVENUE AND RETURN TO ST WENDOLINS TAXI RANK.</p>
12.3	<p>ST WENDOLINS TO ISIPINGO</p> <p>FROM ST WENDOLINS TAXI RANK TO WELBEDATCH WEST INTO DERMAT ROAD TURN RIGHT INTO THORNTREE AVENUE JOINING SAVANNA DRIVE, TURN RIGHT INTO M1 (HIGGINSON HIGHWAY), TURN LEFT INTO SOUTH COAST ROAD (R102) TURN LEFT INTO PRINCE MCWAYIZENI DRIVE, LEFT INTO OLD MAIN ROAD (M35), RIGHT ALEXANDER AVENUE INTO TAXI RANK AND BACK TO WELBEDATCH WEST AND ST WENDOLINS TAXI RANK.</p>



transport

Department:
Transport
Province of KwaZulu-Natal

GAZETTE

LGKZNG39-2019-JAN

REGION: ALL

12.4 ST WENDOLINS TO PINETOWN

FROM APPROVED TAXI RANK IN ST WENDOLINS TURN RIGHT INTO M1 (RICHMOND ROAD) TURN LEFT INTO ABBOT FRANCIS ROAD, TURN RIGHT INTO HOSPITAL ROAD, LEFT INTO MARIANHILL HOSPITAL TAXI RANK AND BACK INTO HOSPITAL ROAD, TURN LEFT INTO ABBOT FRANCIS ROAD, TURN LEFT INTO M1 (RICHMOND ROAD) TURN LEFT INTO WESTMEAD ROAD, TURN RIGHT INTO CIRCUIT ROAD, TURN RIGHT INTO CLARK ROAD, TURN RIGHT INTO ALEXANDER ROAD, TURN LEFT INTO M1 (RICHMOND ROAD) BECOMING OLD MAIN ROAD, TURN RIGHT INTO ANDERSON ROAD STRAIGHT INTO ANDERSON TAXI RANK AND BACK TO ST WENDOLINS TAXI RANK.

FROM ST WENDOLINS TAXI RANK ALONG KLAARWATER ROAD TO KLAARWATER, TURN RIGHT INTO INTAKE ROAD, TURN LEFT INTO M1 (RICHMOND ROAD), TURN LEFT INTO ABBOT FRANCIS ROAD, TURN RIGHT INTO HOSPITAL ROAD, LEFT INTO MARIANHILL HOSPITAL TAXI RANK AND BACK INTO HOSPITAL ROAD, TURN LEFT INTO ABBOT FRANCIS ROAD, TURN LEFT INTO M1 (RICHMOND ROAD) TURN LEFT INTO WESTMEAD ROAD, TURN RIGHT INTO CIRCUIT ROAD, TURN RIGHT INTO CLARK ROAD, TURN RIGHT INTO ALEXANDER ROAD, TURN LEFT INTO M1 (RICHMOND ROAD) BECOMING OLD MAIN ROAD, TURN RIGHT INTO ANDERSON ROAD STRAIGHT INTO ANDERSON TAXI RANK AND BACK TO KLAARWATER TAXI RANK AND ST WENDOLINS TAXI RANK.

FROM ST WENDOLINS TAXI RANK INTO KLAARWATER ROAD, RIGHT INTO DERMAT ROAD TO LUGANDA, TURN LEFT INTO INTAKE ROAD, TURN LEFT INTO M1 (RICHMOND ROAD), TURN LEFT INTO ABBOT FRANCIS ROAD, TURN RIGHT INTO HOSPITAL ROAD, LEFT INTO MARIANHILL HOSPITAL TAXI RANK AND BACK INTO HOSPITAL ROAD, TURN LEFT INTO ABBOT FRANCIS ROAD, TURN LEFT INTO M1 (RICHMOND ROAD) TURN LEFT INTO WESTMEAD ROAD, TURN RIGHT INTO CIRCUIT ROAD, TURN RIGHT INTO CLARK ROAD, TURN RIGHT INTO ALEXANDER ROAD, TURN LEFT INTO M1 (RICHMOND ROAD) BECOMING OLD MAIN ROAD, TURN RIGHT INTO ANDERSON ROAD STRAIGHT INTO ANDERSON TAXI RANK AND BACK INTO LUGANDA TAXI RANK KLAARWATER TAXI RANK AND ST WENDOLINS TAXI RANK.

FROM ST WENDOLINS TAXI RANK TO WELDEDATCH WEST INTO DERMAT ROAD TURN RIGHT TO THORNTREE AVENUE JOINING SAVANNA DRIVE, TURN LEFT INTO M1 (RICHMOND ROAD) TURN LEFT INTO ABBOT FRANCIS ROAD, TURN RIGHT INTO HOSPITAL ROAD, LEFT INTO MARIANHILL HOSPITAL TAXI RANK AND BACK INTO HOSPITAL ROAD, TURN LEFT INTO ABBOT FRANCIS ROAD, TURN LEFT INTO M1 (RICHMOND ROAD) TURN LEFT INTO WESTMEAD ROAD, TURN RIGHT INTO CIRCUIT ROAD, TURN RIGHT INTO CLARK ROAD, TURN RIGHT INTO ALEXANDER ROAD, TURN LEFT INTO M1 (RICHMOND ROAD) BECOMING OLD MAIN ROAD.

**transport**

Department:
Transport
Province of KwaZulu-Natal

GAZETTE**LGKZNG39-2019-JAN****REGION: ALL**

1) Application Number: APP0107420	2) Gazette Number: LGKZNG39-2019-JAN
3) Applicant: WV LUKHOPHE ID NO. 5910260203083 Association: NOT AVAILABLE	4) Applicant Address: P.O BOX 2018 PORT SHEPSTONE 4240
5) Existing Licence Holder: NOT APPLICABLE ID NO. NOT APPLICABLE	6) Existing Licence Holder Address: NOT APPLICABLE
7) Type of application: NEW OPERATING LICENCE	8) Operating Licence Number: NOTAVAILABLE
9) Vehicle Type: OTHER	10) 1 X 0 (SEATED)
11) Region: UGU-OGWINI	



transport

Department:
Transport
Province of KwaZulu-Natal

GAZETTE

LGKZNG39-2019-JAN

REGION: ALL

- 12.1** FROM NO.14 RIVERVIEW ROAD (PICK UP), PROCEED STRAIGHT ON RIVERVIEW ROAD, TURN LEFT INTO DIAGONAL ROAD, PROCEED STRAIGHT ON DIAGONAL ROAD, TURN LEFT INTO STATION ROAD, PICK UP AT 6 STATION ROAD, PROCEED STRAIGHT ON STATION ROAD, TURN RIGHT ONTO PROTEA ROAD, PICK UP AT 7 PROTEA ROAD, TURN LEFT ONTO DMUTS AVENUE, PROCEED STRAIGHT AND TURN LEFT INTO DAN PIENAAR, PICK UP AT 16 DAN PIENAAR, PROCEED STRAIGHT ON DAN PIENAAR, TURN RIGHT INTO ATHOL ROAD, PROCEED STRAIGHT ON ATHOL ROAD, TURN RIGHT INTO INDOMBE ROAD, TURN LEFT ONTO R102, PROCEED STRAIGHT ON R102, TURN LEFT INTO UMZUMBE ROAD, PROCEED STRAIGHT ON UMZUMBE ROAD AND TURN LEFT TO PROCEED STRAIGHT TO INALA PRIMARY SCHOOL, TURN BACK TO UMZUMBE ROAD, TURN RIGHT TO R102, PROCEED STRAIGHT ON R102, TURN RIGHT INTO PALM ROAD, PROCEED STRAIGHT ON PALM ROAD, TURN LEFT INTO BENJAMIN ROAD, PICK UP AT 29 BENJAMIN ROAD, TURN BACK ON BENJAMIN ROAD, PROCEED STRAIGHT ON BENJAMIN ROAD, TURN RIGHT INTO PALM ROAD, PROCEED STRAIGHT ON PALM ROAD, TURN RIGHT INTO R102, PROCEED STRAIGHT ON R102, TURN RIGHT ONTO RETHMAN DRIVE, TURN LEFT ONTO LINK ROAD, PROCEED STRAIGHT ON LINK ROAD, TURN RIGHT TO STAPETON ROAD, PICK UP AT 25 STAPETON ROAD, TURN BACK AND PROCEED STRAIGHT ON STAPETON, TURN RIGHT ONTO LINK ROAD, PROCEED STRAIGHT ON LINK ROAD, TURN LEFT ONTO ABINGTON ROAD AND THEN TURN RIGHT ONTO R102, PROCEED STRAIGHT ON R102, TURN RIGHT ONTO AIKEN STREET, PROCEED STRAIGHT ON AIKEN STREET, TURN LEFT ONTO ROBINSON ROAD, PROCEED STRAIGHT ON ROBINSON ROAD, TURN RIGHT ONTO MEMORIAL ROAD, PROCEED STRAIGHT ON MEMORIAL ROAD, TURN LEFT ONTO ANDREASEN ROAD, DROP OFF AT PORT SHEPSTONE PRIMARY SCHOOL, TURN BACK ON ANDREASEN ROAD, PROCEED STRAIGHT ON ANDERSON ROAD, TURN RIGHT ONTO MEMORIAL ROAD AND THEN TURN RIGHT ONTO ALBERSVILLE ROAD, PROCEED STRAIGHT ON ALBERSVILLE ROAD, DROP OFF AT ISLAMIC SCHOOL, PROCEED STRAIGHT ON ALBERSVILLE ROAD, DROP OFF AT JAI HIND PRIMARY SCHOOL, PROCEED STRAIGHT ON ALBERSVILLE ROAD, TURN LEFT ON PELICAN ROAD, PROCEED STRAIGHT ON PELICAN ROAD, TURN LEFT ONTO SUGAR MILL ROAD, PROCEED STRAIGHT ON SUGAR MILL ROAD, TURN RIGHT ONTO CRESENT STREET, DROP OFF AT RA ENGAR PRIMARY SCHOOL, TURN BACK AND PROCEED STRAIGHT ONTO CRESENT STREET, TURN RIGHT SUGAR MILL ROAD, PROCEED STRAIGHT ON SUGAR MILL ROAD, TURN RIGHT ONTO BUCKINGHAM DRIVE, PROCEED STRAIGHT ON BUCKINGHAM DRIVE, TURN RIGHT ONTO WIMPY CRESCENT, DROP OFF AT MARBURG PRIMARY SCHOOL.

ROUTE - AFTERNOON

PICK UP AT MARBURG PRIMARY SCHOOL, PROCEED ONTO WIMPY CRESCENT, TURN LEFT ONTO BUCKINGHAM DRIVE, PROCEED STRAIGHT ON BUCKINGHAM, TURN LEFT ONTO SUGAR MILL ROAD, PROCEED STRAIGHT ON SUGAR MILL ROAD, TURN LEFT ONTO CRESCENT STREET, PROCEED STRAIGHT ONTO CRESCENT STREET, PICK UP AT RA ANGER PRIMARY SCHOOL, TURN BACK AND PROCEED STRAIGHT ONTO CRESCENT STREET, TURN RIGHT ONTO SUGAR MILL ROAD, PROCEED STRAIGHT ON SUGAR MILL ROAD, TURN LEFT ONTO PROTEA ROAD (MARBURG), PROCEED STRAIGHT ON PROTEA ROAD UNTIL JOINING DEEP STREET, TURN LEFT ONTO ANDRESEN ROAD, PICK UP AT PORT SHEPSTONE PRIMARY SCHOOL, PROCEED STRAIGHT ON ANDREASEN ROAD, TURN RIGHT ONTO MEMORIAL ROAD, PROCEED STRAIGHT ON MEMORIAL ROAD, TURN LEFT ONTO ALBERSVILLE ROAD, PROCEED STRAIGHT ON ALBERSVILLE ROAD, PICK UP AT JAI HIND PRIMARY SCHOOL, TURN BACK AND PROCEED STRAIGHT ON ALBERSVILLE ROAD, PICK UP AT ISLAMIC SCHOOL, PROCEED STRAIGHT ON ALBERSVILLE ROAD, TURN LEFT ONTO MEMORIAL ROAD, PROCEED STRAIGHT ON MEMORIAL ROAD, TURN LEFT TO ROBINSON ROAD, PROCEED STRAIGHT ON ROBINSON ROAD, TURN RIGHT TO AIKEN STREET, PROCEED STRAIGHT ON AIKEN STREET, TURN LEFT ONTO R102, PROCEED STRAIGHT ON R102, TURN LEFT ONTO ABINGTON ROAD, AND THEN TURN RIGHT ONTO LINK ROAD, PROCEED STRAIGHT ON LINK ROAD, TURN LEFT ONTO STAPLETON ROAD, DROP OFF AT 25 STAPLETON ROAD, TURN BACK ON STAPLETON ROAD, TURN LEFT ONTO LINK ROAD, PROCEED STRAIGHT ON LINK ROAD, TURN RIGHT ONTO RAHMAN DRIVE AND THEN TURN LEFT ONTO R102, PROCEED STRAIGHT ON R102, TURN RIGHT ONTO PALM ROAD, PROCEED STRAIGHT ON PALM ROAD, TURN LEFT ON BENJAMIN ROAD, DROP OFF AT 25 BENJAMIN ROAD, TURN BACK ON BENJAMIN ROAD, PROCEED STRAIGHT ON BENJAMIN ROAD, TURN RIGHT ONTO PALM ROAD, PROCEED STRAIGHT ON PALM ROAD, TURN LEFT ONTO R102, PROCEED STRAIGHT ON R102, TURN LEFT TO UMZUMBE ROAD, PROCEED STRAIGHT ON UMZUMBE ROAD, TURN LEFT TO DROP OFF AT LANA PRIMARY SCHOOL, TURN BACK AND TURN RIGHT TO UMZUMBE ROAD, PROCEED STRAIGHT ON UMZUMBE ROAD, TURN RIGHT TO R102, PROCEED STRAIGHT ON R102, TURN LEFT ONTO INDOMBE ROAD, TURN RIGHT ONTO ATHOL ROAD, PROCEED STRAIGHT ON ATHOL ROAD, TURN LEFT ONTO DAN PIENAAR ROAD, DROP OFF AT 16 DAN PIENAAR ROAD, PROCEED STRAIGHT ON DAN PIENAAR ROAD, TURN RIGHT ONTO SMUTS AVENUE, PROCEED STRAIGHT ON SMUTS AVENUE, TURN LEFT ONTO PROTEA ROAD, DROP OFF AT 7 PROTEA ROAD, PROCEED STRAIGHT ON PROTEA ROAD, TURN LEFT ONTO STATION ROAD, DROP OFF AT 6 STATION ROAD, PROCEED STRAIGHT ON STATION ROAD, TURN RIGHT ONTO DIAGONAL ROAD, PROCEED STRAIGHT ON DIAGONAL ROAD, TURN RIGHT ONTO RIVERVIEW ROAD, DROP OFF AT 14 RIVERVIEW ROAD.



transport

Department:
Transport
Province of KwaZulu-Natal

GAZETTE

LGKZNG39-2019-JAN

REGION: ALL

1) Application Number: APP0107422	2) Gazette Number: LGKZNG39-2019-JAN
3) Applicant: PA SHANGE ID NO. 7211245355082 Association: CATO-CREST TAXI OWNERS ASSOCIATION	4) Applicant Address: K258 TENGU ROAD KWAMASHU DURBAN 4360
5) Existing Licence Holder: NOT APPLICABLE ID NO. NOT APPLICABLE	6) Existing Licence Holder Address: NOT APPLICABLE
7) Type of application: NEW OPERATING LICENCE	8) Operating Licence Number: LKNKZN0124203
9) Vehicle Type: MINIBUS	10) 1 X 13 (SEATED) + 0 (STANDING)
11) Region: DURBAN CENTRAL	
12.1	<p>CATO CREST TO DURBAN.</p> <p>INBOUND: FROM APPROVED TAXI RANK IN CATO CREST (GRAMMAR ROAD),RIGHT INTO CROMPTON ROAD INTO MOLVER ROAD,LEFT INTO CATO MANOR,INTO OWEN AVENUE,INTO BIDSTONE ROAD,RIGHT INTO JAN SMUTS HIGHWAY (M13),INTO BEREA ROAD NORTH,INTO OLD DUTCH ROAD,RIGHT INTO MARKET ROAD,RIGHT INTO LEOPOLD STREET,RIGHT INTO WARWICK AVENUE AND PROCEED TURNING LEFT INTO WARWICK AVENUE / OLD DUTCH ROAD TAXI RANK AND RETURN AS FOLLOWS.</p> <p>OUTBOUND: FROM WARWICK AVENUE / OLD DUTCH ROAD TAXI RANK RIGHT INTO ALICE STREET RIGHT INTO MARKET ROAD,RIGHT INTO CANONGATE ROAD,INTO THE WESTERN FREEWAY (N3) INTO BEREA ROAD SOUTH,LEFT INTO JAN SMUTS HIGHWAY (M13) LEFT INTO BIDSTONE ROAD,INTO OWEN AVENUE,INTO CATO MANOR ROAD,RIGHT INTO MOLVER ROAD,LEFT INTO CROMPTON ROAD,LEFT INTO GRAMMAR ROAD AND PROCEED TO THE TAXI RANK ON GRAMMAR ROAD.</p>



transport

Department:
Transport
Province of KwaZulu-Natal

GAZETTE

LGKZNG39-2019-JAN

REGION: ALL

1) Application Number: APP0107425	2) Gazette Number: LGKZNG39-2019-JAN
3) Applicant: NHS DLADLA ID NO. 7002110981080 Association: KWA-MASHU TAXI OWNERS ASSOCIATION	4) Applicant Address: H 111 SAMBANE ROAD KWA-MASHU DURBAN KWA-ZULU NATAL 4360
5) Existing Licence Holder: NOT APPLICABLE ID NO. NOT APPLICABLE	6) Existing Licence Holder Address: NOT APPLICABLE
7) Type of application: NEW OPERATING LICENCE	8) Operating Licence Number: LGKZN1403000536
9) Vehicle Type: MINIBUS	10) 1 X 15 (SEATED) + 0 (STANDING)
11) Region: GREATER NORTH	
12.1	FROM KWA-MASHU TO PINETOWN MALANDELA ROAD, INANDA ROAD, INANDA HIGHWAY, RIGHT INTO THE M19, ALONG M19, LEFT INTO SHEPSTONE ROAD, INTO BEVISS ROAD, RIGHT INTO OLD MAIN ROAD (M31), LEFT INTO CROMPTON STREET, RIGHT INTO HILL STREET AND PROCEED TO THE TAXI RANK IN HILL STREET.
12.2	FROM KWAMAKHUTHA TO ISIPINGO VIA ARBOUR TOWN. FROM AN APPROVED TAXI RANK IN KWAMAKHUTHA TURN RIGHT INTO M14N PASS COASTAL COLLEGE ON THE LEFT PASS KWAMAKHUTHA CLINIC ON THE RIGHT, PASS KWASHABALALA, TURN LEFT INTO SOMPUKANE ROAD, PASS KWAMAKHUTHA SERVICE STATION ON THE RIGHT, TURN RIGHT NEXT TO THE FULL GOSPEL CHURCH (KWAMAKHUTHA CEMETERY ON THE RIGHT), PROCEED STRAIGHT TILL PASSING ZUZUMQHELE HIGH SCHOOL ON THE LEFT JOIN M37, TURN RIGHT INTO PARKS BRIDGE INTO KYNOCHROAD, PASS SIYADUMA DEPOT ON THE RIGHT, TURN LEFT INTO DICKEN ROAD, TURN RIGHT INTO OPPENHEIMER, PASS EZIMBOKODWENI RAILWAY STATION, TURN RIGHT INTO ARBOUR ROAD, AND PROCEED TO TAXI RANK IN ARBOUR TOWN. FROM ARBOUR TOWN TAXI RANK CROSS ARBOUR ROAD TO JOIN OPPENHEIMER ROAD, PASS CHICKEN LICKEN ON THE RIGHT, PASS SHELL GARAGE (GRANTS), ON THE LEFT, CROSS OVER THE FREEWAY, TURN LEFT INTO KINGS WAY ROAD, PROCEED TO PROSPECTOON ROAD, PASS DEPT OF HOME AFFAIRS ON THE LEFT, PASS TRADE CENTRE ON THE LEFT, TURN INTO ISIPINGO OLD MAIN ROAD, TURN RIGHT TO PARDY ROAD INTO KWAMAKHUTHA TAXI RANK NO:610. AND RETURN USING THE SAME ROUTE. NO PICKING UP OF PASSENGERS BETWEEN PROSPECTON ROAD AND PARDY ROAD ON THE ROUTE TO ISIPINGO. APPROVED.
12.3	FROM KWAMASHU SECTIONS C,D,& B,K & J AND L & M TO DURBAN 2.1 C, D & B: UBUBANE ROAD, RIGHT INTO ISIGWEGWE ROAD, INTO ISIPINGO ROAD, LEFT INTO AMANZIMTOTI ROAD, LEFT INTO MALANDELA ROAD, INTO INANDA ROAD, INTO INANDA HIGHWAY, RIGHT INTO N2, INTO WESTERN FREEWAY (N3) ALONG WESTERN FREEWAY (N3), LEFT TO BEREA ROAD NORTH, OLD DUTCH ROAD, ALICE STREET, RIGHT INTO GREY STREET, LEFT INTO COMMERCIAL, LEFT INTO FIELD TO SOLDIER'S WAY TAXI RANK. ALTERNATIVELY. FROM COMMERCIAL ROAD, RIGHT GARDNER STREET, RIGHT INTO PINE STREET INTO WESTERN FREEWAY. ALTERNATIVELY. MALANDELA ROAD, M25, N2, INTO WESTERN FREEWAY (N3). 2.2 K & J NKONJANE ROAD, LEFT INTO SIGWACA ROAD, RIGHT INTO PHOTHWE ROAD, RIGHT INTO MPANGELE ROAD, LEFT INTO MCAKA ROAD, LEFT INTO MKHIWANE ROAD, RIGHT INTO NYALA ROAD, INTO UNDLONDLO ROAD, RIGHT INTO MALANDELA ROAD, INANDA ROAD, INTO INANDA HIGHWAY, RIGHT INTO N2 INTO WESTERN FREEWAY (N3) EAST BOUND, ALONG TO WESTERN FREEWAY (N3), LEFT TO BEREA ROAD NORTH, INTO OLD DUTCH ROAD, ALICE STREET, RIGHT INTO GREY STREET, LEFT INTO



transport

Department:
Transport
Province of KwaZulu-Natal

GAZETTE

LGKZNG39-2019-JAN

REGION: ALL

	<p>COMMERCIAL, LEFT INTO FIELD, TO SOLDIER'S WAY TAXI RANK.</p> <p>ALTERNATIVELY</p> <p>FROM COMMERCIAL ROAD, RIGHT INTO GARDNER STREET, RIGHT INTO PINE STREET TO WESTERN FREEWAY.</p> <p>ALTERNATIVELY.</p> <p>MALANDELA ROAD, M25, N2, INTO WESTERN FREEWAY (N3).</p> <p>2.3. L & M:</p> <p>BHEJANE ROAD, RIGHT INTO HLOBANE ROAD, LEFT INTO LUTHULI ROAD, RIGHT INTO ZULU ROAD, LEFT INTO NTOMBELA ROAD, RIGHT INTO MALANDELA ROAD, INTO INANDA ROAD, INTO INANDA HIGHWAY, RIGHT INTO N2 WESTERN FREEWAY (N3) EAST BOUND, ALONG TO WESTERN FREEWAY (N3), LEFT TO BEREJA ROAD, INTO OLD DUTCH ROAD, ALICE STREET, RIGHT INTO GREY STREET, LEFT INTO COMMERCIAL, LEFT INTO FIELD STREET, TO SOLDIER'S WAY TAXI RANK.</p> <p>ALTERNATIVELY.</p> <p>FROM COMMERCIAL ROAD, RIGHT INTO GARDNER STREET, RIGHT INTO PINE STREET TO WESTERN FREEWAY.</p> <p>ALTERNATIVELY.</p> <p>MALANDELA ROAD, M25, N2, INTO WESTERN FREEWAY (N3).</p> <p>ALTERNATIVELY.</p> <p>NYALA ROAD, LEFT INTO PHITHI, INTO MDONI ROAD, NYALA, INTO MBONDWE ROAD, RIGHT INTO SIBISI ROAD, INTO MKHWANAZI ROAD, LEFT INTO MAKHATHINI ROAD, LEFT INTO MLANGENI ROAD, LEFT INTO NTOMBELA ROAD INTO INANDA ROAD, INTO INANDA HIGHWAY, RIGHT INTO N2 INTO WESTERN FREEWAY (N3) EAST BOUND, ALONG TO WESTERN FREEWAY (N3), LEFT TO BEREJA ROAD NORTH, INTO OLD DUTCH ROAD, ALICE STREET, RIGHT INTO GREY STREET, LEFT INTO COMMERCIAL, LEFT INTO FIELD STREET, TO SOLDIER'S WAY TAXI RANK.</p> <p>ALTERNATIVELY.</p> <p>FROM COMMERCIAL ROAD, RIGHT INTO GARDNER STREET, RIGHT INTO PINE STREET TO WESTERN FREEWAY.</p> <p>ALTERNATIVELY.</p> <p>MALANDELA ROAD, M25, N2 INTO WESTERN FREEWAY (N3).</p>
12.4	<p>FROM APPROVED TAXI RANK IN KWA-MASHU TO APPROVED TAXI RANK IN STANGER TO VERULAM ALONG MALANDELA ROAD, RIGHT INTO M25, LEFT INTO THE N2, ALONG THE N2 LEFT INTO M41, ALONG THE M41 RIGHT INTO WICK STREET, LEFT INTO IRELAND STREET, RIGHT INTO WICK STREET, RIGHT INTO R102, PROCEED ALONG R102, PROCEED ALONG R102 TO STANGER DIRECT AND RETURN.</p>
12.5	<p>KWA-MASHU TAXI RANK TO POINT.</p> <p>INWARDS: FROM KWA-MASHU TAXI RANK INTO MALANDELA ROAD, INTO M25 INTO NORTH COAST ROAD, INTO UMGENI ROAD, LEFT INTO ARGYLE ROAD, RIGHT INTO BRICKHILL ROAD, INTO POINT ROAD, DIRECT AND RETURN.</p> <p>OUTWARDS: FROM POINT ROAD, RIGHT INTO BAY TERRACE ROAD, RIGHT INTO STANGER STREET, INTO ARGYLE ROAD, INTO UMGENI ROAD, INTO M25, LEFT INTO MALANDELA ROAD, INTO KWA-MASHU TAXI RANK.</p>



transport

Department:
Transport
Province of KwaZulu-Natal

GAZETTE

LGKZNG39-2019-JAN

REGION: ALL

12.6	<p>KWA-MASHU TAXI RANK TO KWAMASHU L & M (WITHIN TOWNSHIP).</p> <p>FROM KWA-MASHU TO CROSSROADS.</p> <p>KWA-MASHU TAXI RANK TO CROSSROAD VIA MALANDELA ROAD, LEFT INTO BHEJANE ROAD, RIGHT INTO HLOBANE ROAD, LEFT INTO NDLONDLO ROAD, LEFT INTO LUTHULI ROAD, RIGHT INTO ZULU ROAD, LEFT INTO NTOMBELA ROAD INTO MALANDELA ROAD (CROSSROAD TAXI RANK).</p> <p>10.2 FROM KWA-MASHU TO M SECTION (NHLUNGWANE).</p> <p>FROM KWA-MASHU TAXI RANK VIA MALANDELA ROAD LEFT INTO BHEJANE ROAD, LEFT INTO NYALA ROAD LEFT INTO MPUKANE ROAD, RIGHT INTO NYALA ROAD, LEFT INTO BUNGEZI ROAD, RIGHT INTO NTUZUMA ACCESS ROAD, RIGHT INTO M25, INTO BESTER TAXI RANK AND RETURN ALONG THE SAME ROUTE.</p> <p>10.3 FROM KWA-MASHU TO BESTER</p> <p>FROM KWA-MASHU TAXI RANK TO BESTER VIA MALANDELA ROAD, INTO BHEJANE ROAD, LEFT INTO SIBISI ROAD, RIGHT INTO NYALA ROAD, RIGHT INTO BUNGEZI ROAD, RIGHT INTO NTUZUMA ACCESS ROAD, TO BESTER RANK AND RETURN ALONG THE SAME ROUTE.</p> <p>10.4 FROM KWA-MASHU TO L SECTION</p> <p>KWA-MASHU TAXI RANK INTO MALANDELA ROAD, INTO BHEJANE ROAD, LEFT INTO NYALA ROAD, INTO MBONDWE ROAD, RIGHT INTO INGCEBO DRIVE, LEFT INTO IMBONDWE ROAD, LEFT INTO PHITHI ROAD, DIRECT AND RETURN.</p> <p>10.5 FROM KWA-MASHU TAXI RANK TO N SECTION.</p> <p>FROM KWA-MASHU TAXI RANK INTO MALANDELA ROAD, INTO BHEJANE ROAD, LEFT INTO NYALA ROAD, INTO UNDIYAZANA DRIVE, LEFT INTO MBONDWE ROAD, LEFT INTO EGUGWINI STREET, LEFT INTO UMATHINTA DRIVE, LEFT INTO IBOHLOLOLO DRIVE, AND RETURN ALONG THE SAME ROUTE.</p> <p>10.6 KWA-MASHU TAXI RANK TO K & J.</p> <p>FROM KWA-MASHU TAXI RANK INTO MALANDELA ROAD, RIGHT INTO MKHIWANE ROAD, LEFT INTO MCAKA ROAD, RIGHT INTO MPANGELE ROAD, LEFT INTO PHOTHWE ROAD, LEFT INTO QOPHAMUTHI ROAD, LEFT INTO SAGWACA ROAD, RIGHT INTO NKONJANE ROAD LEFT INTO MALANDELA ROAD, AND RETURN TO THE RANK.</p>
12.7	<p>KWA-MASHU TO PINETOWN</p> <p>3 A. FROM APPROVED TAXI RANK IN KWA-MASHU TO APPROVED TAXI RANK IN PINETOWN VIA BESTER, CROSSROADS DIRECT AND RETURN. ALONG MALANDELA ROAD, LEFT INTO BHEJANE ROAD, ALONG BHEJANE ROAD, LEFT INTO SIBISI ROAD, RIGHT INTO NYALA ROAD, RIGHT INTO BHUNGEZI ROAD, RIGHT INTO NTUZUMA ACCESS, RIGHT INTO M25 ON- RAMP AND PROCEED TO BESTER'S TAXI RANK.</p> <p>ALONG MALANDELA ROAD, LEFT INTO BHEJANE ROAD, RIGHT INTO ZULU ROAD, LEFT INTO NTOMBELA ROAD, LEFT INTO MALANDELA ROAD AND PROCEED TO CROSSROADS TAXI RANK.</p> <p>FROM THE RANK AT KWA-MASHU STATION ALONG ANY OF THE ROUTES ABOVE INTO AND ALONG MALANDELA ROAD, INTO INANDA ROAD, RIGHT INTO THE N2, RIGHT INTO M19, ALONG THE M19, INTO ST. JOHN AVENUE, RIGHT INTO OLD MAIN ROAD (M31), LEFT INTO CROMPTON ROAD, RIGHT INTO HILL STREET AND PROCEED TO THE TAXI RANK.</p>
12.8	<p>6.A. KWA-MASHU TO VERULAM VIA GHANDI HOSPITAL.</p> <p>KWA-MASHU STATION, INTO MALANDELA ROAD, INTO HUNSLET ROAD, RIGHT INTO ABERDARE DRIVE, LEFT INTO PHOENIX HIGHWAY, LEFT INTO R102, ALONG R102, RIGHT INTO WICKS STREET, LEFT INTO IRELAND STREET, RIGHT INTO MOSS STREET RIGHT INTO WICKS STREET, LEFT INTO R102, ALONG R102, RIGHT INTO NORTHERN DRIVE, RIGHT INTO PHOENIX HIGHWAY, RIGHT INTO INDUSTRIAL PARK ROAD, INTO NTUZUMA ACCESS ROAD, LEFT INTO BHUNGEZI ROAD, LEFT INTO NYALA, RIGHT INTO BHEJANE ROAD AND PROCEED TO THE RANK ON MALANDELA ROAD AT KWA-MASHU STATION.</p>



transport

Department:
Transport
Province of KwaZulu-Natal

GAZETTE

LGKZNG39-2019-JAN

REGION: ALL

12.9	<p>KWA-MASHU TAXI RANK TO B & D ROUTES.</p> <p>FROM KWA-MASHU B RANK TO KWA-MASHU TAXI RANK (UMSUNDUZI ROAD) INTO AMANZIMTOTI ROAD, UBUBANE ROAD, LEFT INTO ISIHLABELELO ROAD, LEFT INTO SIKHINDI ROAD, LEFT INTO GIYA ROAD, RIGHT INTO PHEPHELO ROAD, RIGHT INTO MQHINO ROAD, RIGHT INTO THABATHA ROAD, RIGHT INTO SIKHINDI ROAD AND BACK TO ISIHLABELELO ROAD, VIA UMBANDO ROAD, INTO SIGWEGWE ROAD, INTO UMSUNDUZI ROAD TO KWA-MASHU TAXI RANK (UMSUNDUZI RANK) AND BACK WITH THE SAME ROUTE TO C, B & D.</p>
12.10	<p>CROSSROADS TAXI RANK TO KWA-MASHU STATION VIA C & D.</p> <p>FROM CROSSROADS TAXI RANK TO C & D VIA MALANDELA ROAD, INTO UBUBANE ROAD, RIGHT INTO SIGWEGWE ROAD, LEFT INTO INGOME ROAD, RIGHT INTO AMANZIMTOTI ROAD, RIGHT INTO ISIPINGO ROAD AND RETURN BACK ALONG THE SAME ROUTE.</p> <p>FROM CROSSROADS TAXI RANK TO KWA-MASHU STATION VIA MALANDELA ROAD, RIGHT INTO NTOMBELA ROAD, RIGHT INTO ZULU ROAD, LEFT INTO LUTHULI ROAD, RIGHT INTO NDLONDLO ROAD, RIGHT INTO HLOBANI ROAD, LEFT INTO BHEJANE ROAD INTO KWA-MASHU TAXI RANK (MALANDELA ROAD) AND RETURN ALONG THE SAME ROUTE.</p>



transport

Department:
Transport
Province of KwaZulu-Natal

GAZETTE

LGKZNG39-2019-JAN

REGION: ALL

1) Application Number: APP0107443	2) Gazette Number: LGKZNG39-2019-JAN
3) Applicant: G ODAYAR ID NO. 5811125083084 Association: NOT AVAILABLE	4) Applicant Address: 4 ROCKGARDEN PLACE ROCKFORD PHOENIX 4068
5) Existing Licence Holder: NOT APPLICABLE ID NO. NOT APPLICABLE	6) Existing Licence Holder Address: NOT APPLICABLE
7) Type of application: NEW OPERATING LICENCE	8) Operating Licence Number: 1286845
9) Vehicle Type: OTHER	10) 1 X 6 (SEATED) + 0 (STANDING)
11) Region: UMGUNGUNDLOVU	
12.1	METER TAXI FROM 4 ROCKGARDEN PLACE, ROCKFORD, PHOENIX TO POINTS WITHIN A RADIUS OF 50 (FIFTY) KILOMETRES THEREFROM & RETURN TO 4 ROCKGARDEN PLACE ROCKFORD PHOENIX.



transport

Department:
Transport
Province of KwaZulu-Natal

GAZETTE

LGKZNG39-2019-JAN

REGION: ALL

1) Application Number: APP0107448	2) Gazette Number: LGKZNG39-2019-JAN
3) Applicant: TS NENE ID NO. 5304070818084 Association: KLIPRIVER TAXI ASSOCIATION	4) Applicant Address: P.O BOX 19056 WASBANK 2920
5) Existing Licence Holder: ZJ NENE ID NO. 5807065264080	6) Existing Licence Holder Address: 648 STEADVILLE LADYSMITH KWAZULU-NATAL 3373
7) Type of application: DECEASED TRANSFER	8) Operating Licence Number: LGKZN0303000150
9) Vehicle Type: MINIBUS	10) 1 X 15 (SEATED) + 0 (STANDING)
11) Region: UTHUKELA	
12.1	<p>STEADVILLE TO LADYSMITH / LYELL STREET TAXI RANK</p> <p>INBOUND.</p> <p>FROM STEADVILLE TAXI RANK AT MADIBA STREET, JOIN CEMETRY ROAD, TURN LEFT TO ILIING ROAD, OFF AND LOAD PASSENGERS, TURN RIGHT TO ALFRED STREET, TURN LEFT TO CRAWSHAW ROAD, JOIN LYELL STREET, TURN LEFT TO LYELL STREET TAXI RANK.</p> <p>OUTBOUND.</p> <p>FROM LYELL STREET TAXI RANK, TURN LEFT TO QUEEN STREET, TURN RIGHT TO LYELL STREET, JOIN CRAWSHAW ROAD, TURN RIGHT TO ALFRED STREET, TURN LEFT TO ILLING ROAD, OFF LOAD AND LOAD PASSENGERS, TURN RIGHT TO CEMETERY ROAD, JOIN MADIBA ROAD AT STEADVILLE TAXI RANK.</p>
12.2	<p>STEADVILLE TO PIETERS INDUSTRIAL AREA</p> <p>FROM STEADVILLE TAXI RANK, JOIN MADIBA ROAD, TURN LEFT TO TSAKANE ROAD, TURN RIGHT TO PIETERS ROAD, AND PROCEED TO PIETERS INDUSTRIAL AREA, RETURN USING THE SAME ROUTE</p>



transport

Department:
Transport
Province of KwaZulu-Natal

GAZETTE

LGKZNG39-2019-JAN

REGION: ALL

1) Application Number: APP0107459	2) Gazette Number: LGKZNG39-2019-JAN
3) Applicant: SR MSOMI ID NO. 6305315497088 Association: MOLWENI WYEBANK TAXI ASSOCIATION	4) Applicant Address: P O BOX 352 LINKHILLS PINETOWN KWA-ZULU NATAL 3652
5) Existing Licence Holder: MJ MSOMI ID NO. 5401025835088	6) Existing Licence Holder Address: 90270 INANDA ROAD HILLCREST KWAZULU NATALBR 3650
7) Type of application: NORMAL TRANSFER	8) Operating Licence Number: LGKZN1503001603
9) Vehicle Type: MINIBUS	10) 1 X 13 (SEATED) + 0 (STANDING)
11) Region: DURBAN WEST	
12.1	MOLWENI TO HILLCREST. FROM MOLWENI TAXI RANK TURN RIGHT TO INANDA ROAD AND TURN LEFT OLD MAIN ROAD (R103) PROCEED TO A TAXI STOP NEAR BUS TOYOTA AND THEN TURN BACK AT ASHLEY DRIVE TO HILLCREST TAXI RANK AND RETURN TO MOLWENI BY THE SAME ROUTE.
12.2	MOLWENI TO WATERFALL. FROM MOLWENI TAXI RANK, TURN RIGHT TO INANDA ROAD AND TURN LEFT TO LINK RD AND THEN TURN RIGHT TO ROCK ROAD AND THEN TURN RIGHT INTO INANDA ROAD AND DRIVE INTO WATERFALL TAXI RANK AND THEN BACK TO MOLWENI TAXI RANK ALONG THE SAME ROUTE.
12.3	HILLCREST TO PINETOWN. FROM HILLCREST TAXI RANK LEFT INANDA ROAD, LEFT OLD MAIN ROAD, TURN LEFT TO M13 AND TURN LEFT TO OLD MAIN ROAD AND THEN TURN RIGHT TO ANDERSON ROAD AND INTO ANDERSON ROAD TAXI RANK AND RETURN TO HILLCREST TAXI RANK.
12.4	MOLWENI TO KLOOF FROM MOLWENI TAXI RANK TURN RIGHT TO INANDA ROAD AND TURN LEFT TO LINK ROAD AND TURN RIGHT INTO BRIDLE ROAD AND PROCEED PAST KRANSKLOOF NATURE RESERVE PROCEED ON KLOOF FALLS ROAD INTO CHURCH ROAD TURN RIGHT INTO OLD MAIN ROAD INTO VILLAGE SHOPPING CENTRE AND RETURN.
12.5	MOLWENI TO DURBAN AND RETURN FROM MOLWENI TAXI RANK TURN RIGHT TO INANDA ROAD, LEFT OLD MAIN ROAD THEN TURN LEFT INTO M13 AND LEFT INTO N3 AT PARADISE VALLEY AND PROCEED INTO DURBAN, TURN LEFT INTO BEREA ROAD NORTH, INTO OLD DUTCH ROAD, TURN RIGHT INTO MARKET ROAD, RIGHT INTO UNIVERSITY AVENUE, RIGHT TO LANCERS ROAD, RIGHT INTO WILLS ROAD PROCEED INTO THE ALLOCATED TAXI RANK. RETURN. FROM WILLS ROAD TAXI RANK, RIGHT INTO WARWICK AVENUE / MARKET ROAD, LEFT INTO WEST STREET, LEFT INTO RUSSEL STREET AND PROCEED DIRECTLY TO THE WESTERN FREEWAY (N3) AND RETURN TO MOLWENI TAXI RANK ALONG THE SAME ROUTE IN THE OPPOSITE DIRECTION.



transport

Department:
Transport
Province of KwaZulu-Natal

GAZETTE

LGKZNG39-2019-JAN

REGION: ALL

12.6	<p>WYEBANK TO NEW GERMANY - PINETOWN AND RETURN</p> <p>FROM WYEBANK TAXI RANK TURN LEFT TO HILLTOP ROAD, AND TURN LEFT INTO CRESCENT THEN TURN RIGHT INTO HILLTOP ROAD, TURN RIGHT INTO WYEBANK ROAD, AND TURN LEFT INTO GLAMIS ROAD, THEN CROSS INTO SANDER ROAD AND TURN LEFT INTO CONVENTRY AVENUE AND LEFT INTO SHEPSTONE ROAD, RIGHT INTO BLASE ROAD AND TURN RIGHT INTO CHELSEA AVENUE AND LEFT INTO ESCOM ROAD, LEFT VALLEY VIEW ROAD, RIGHT INTO LENNER ROAD, LEFT INTO FALCON ROAD, RIGHT INTO OTTO VOLEK ROAD, THEN PROCEED ON STAPLETON ROAD, RIGHT INTO OLD MAIN ROAD, RIGHT INTO ESCOM ROAD, LEFT INTO SUFFERT STREET, RIGHT INTO MASON STREET, RIGHT INTO OPPENHEIMER STREET, LEFT INTO DEVON ROAD RIGHT INTO OPPENHEIMER STREET, RIGHT INTO BEVISS ROAD, LEFT INTO CHERRY ROAD, LEFT INTO HENWOOD ROAD AND TURN AROUND ON HENWOOD ROAD TO REJOIN CHERRY ROAD, LEFT INTO CHERRY ROAD, LEFT INTO CROMPTON STREET, RIGHT INTO HALIFAX ROAD TO REJOIN CROMPTON STREET ALONG CROMPTON STREET, RIGHT INTO SCOTT ROAD, LEFT INTO MANORS ROAD, LEFT INTO GLENUGIE ROAD, THEN PROCEED ON MOODIE STREET, RIGHT INTO HILL STREET THEN JOIN ANDERSON ROAD AND RANK AT ANDERSON ROAD TAXI RANK AND RETURN TO WYBANK ALONG THE SAME ROUTE.</p>
12.7	<p>WYEBANK TO PINETOWN AND RETURN</p> <p>8.1 FROM WYEBANK TAXI RANK TURN LEFT TO CIRCLE DRIVE, PROCEED AND TURN RIGHT TO ORCHID AVENUE AND TURN LEFT INTO DAISY LANE AND TURN RIGHT INTO ALMOND AVENUE AND RIGHT INTO ALOE AVENUE AND LEFT INTO CHERRY ROAD, AND TURN RIGHT INTO CIRCLE DRIVE AND RIGHT INTO WYEBANK ROAD AND TURN RIGHT INTO THUTHUKA DRIVE AND LEFT INTO WYEBANK ROAD, RIGHT INTO UMUNGA ROAD, LEFT UMUNGA ROAD RIGHT MDONI CRESCENT, LEFT UMUNGA ROAD, RIGHT WYBANK ROAD THEN TURN LEFT INTO GLAMIS ROAD AND TURN RIGHT INTO GORDON PIRRIE CRESCENT AND RIGHT INTO GLAMIS ROAD THEN TURN RIGHT INTO BOSSE STREET AND RIGHT INTO BOHMER ROAD CROSS INTO HIGH STREET, TURN RIGHT INTO CAMPBELL ROAD WHICH BECOMES GLENUGIE ROAD AND TURN RIGHT INTO KINGS ROAD AND LEFT INTO ANDERSON ROAD INTO ANDERSON ROAD TAXI RANK AND RETURN BY THE SAME ROUTE TO WYBANK TAXI RANK.</p> <p>8.2 FROM WYBANK TAXI RANK TURN LEFT INTO UMUNGA ROAD, THEN TURN RIGHT INTO UMDONI CRESCENT AND TURN LEFT INTO UMUNGA ROAD AND LEFT INTO WYBANK ROAD AND RIGHT INTO THUTHUKA DRIVE AND LEFT INTO WYBANK ROAD, THEN LEFT INTO GLAMIS ROAD, TURN RIGHT INTO BOSSE STREET, RIGHT INTO BOHMER ROAD THEN CROSS INTO HIGH SREET AND RIGHT INTO MANORS ROAD AND RIGHT INTO DOONE ROAD, LEFT INTO BEARE DRIVE, CROSS TO JOIN FAIRVIEW CRESCENT AND RIGHT INTO FERNLEIGH ROAD LEFT INTO TYRONE SPY, RIGHT INTO PADFIELD ROAD AND LEFT INTO MANORS ROAD, TURN RIGHT INTO GLENUGIE ROAD AND TURN RIGHT INTO KINGS ROAD AND LEFT INTO ANDERSON ROAD INTO ANDERSON ROAD TAXI RANK AND RETURN BY THE SAME ROUTE TO WYBANK TAXI RANK.</p> <p>8.3 FROM WYBANK TAXI RANK TURN RIGHT INTO DAHLIA DRIVE, RIGHT INTO ZAMOKUHLE ROAD AND TURN RIGHT INTO ROCK AND TURN RIGHT INTO WYBANK ROAD, RIGHT INTO MARIEVALE DRIVE AND TURN RIGHT INTO KRANTZVIEW ROAD AND TURN LEFT INTO EDWIN SWALES ROAD AND PROCEED INTO KLOOF LANDS ROAD AND LEFT INTO BUCKINGHAM ROAD AND LEFT INTO EMOLWENI ROAD AND RIGHT INTO DAN PIENAAR ROAD, LEFT INTO DOUGLAS ROAD AND TURN LEFT INTO KLOOF FALLS ROAD AND RIGHT INTO IMPANGELE ROAD, TURN LEFT INTO ABELIA ROAD AND RIGHT INTO CHURCH ROAD, PROCEED TO WILLINGDON AVENUE TURN RIGHT INTO PIONEER ROAD, PROCEED INTO OLD MAIN ROAD, AND TURN LEFT INTO VILLAGE ROAD LEFT INTO M13 AND TURN LEFT INTO OLD MAIN ROAD AND RIGHT INTO ANDERSON ROAD INTO ANDERSON TAXI RANK AND RETURN BY THE SAME ROUTE TO WYBANK TAXI RANK.</p>
12.8	<p>9 WYEBANK AND WESTMEAD AND RETURN</p> <p>FROM WYEBANK TAXI RANK TURN RIGHT INTO FANNIN ROAD, PROCEED TO UMGABABA ROAD AND TURN BACK BY THE SAME ROAD AND TURN RIGHT INTO WYEBANK ROAD, PROCEED TO PIONEER ROAD, TURN LEFT INTO M13 AND RIGHT INTO RICHMOND ROAD, TURN RIGHT TO TRAFFORD ROAD, HILLCLIMB ROAD INTO GOODWOOD ROAD, PROCEED TO P.M.C. GROUP AND RETURN BY THE SAME ROUTE AND TURN RIGHT INTO HILLCLIMB ROAD, TURN LEFT INTO SUKUZA ROAD, TURN RIGHT INTO KYLAMI ROAD, TURN LEFT INTO CIRCUIT ROAD AND TURN LEFT INTO MALCOLM ROAD, TURN RIGHT INTO ALBERT ROAD, TURN LEFT INTO WESTMEAD ROAD AND TURN LEFT INTO RICHMOND ROAD, CROSS INTO OLD MAIN ROAD AND TURN RIGHT INTO ANDERSON ROAD INTO ANDERSON ROAD TAXI RANK AND RETURN TO WYEBANK ALONG THE SAME ROUTE.</p>



transport

Department:
Transport
Province of KwaZulu-Natal

GAZETTE

LGKZNG39-2019-JAN

REGION: ALL

12.9	<p>WYEBANK TO DURBAN AND RETURN.</p> <p>FROM MOLWENI TAXI RANK PROCEED BY WYBANK ROAD,TURN LEFT INTO GLAMIS ROAD,CROSS TO SANDER ROAD,TURN LEFT INTO CONVENTRY AVENUE,TURN RIGHT INTO SHEPSTONE ROAD,TURN LEFT INTO OLD MAIN ROAD,TURN RIGHT INTO STAPLETON ROAD,LEFT INTO M13 JOIN N3 TOWARDS DURBAN,LEFT INTO BEREA ROAD NORTH,PROCEED TO JOIN OLD DUTCH ROAD,RIGHT INTO MARKET ROAD,RIGHT INTO UNIVERSITY AVENUE,RIGHT INTO LANCERS LANE,RIGHT INTO WILLS ROAD AND RANK AT WILLS ROAD TAXI RANK.</p> <p>RETURN ALONG WARWICK AVENUE/MARKET ROAD,LEFT INTO WEST STREET,LEFT INTO RUSSEL STREET AND PROCEED DIRECTLY INTO WESTERN FREEWAY (N3)AND RETURN TO MOLWENI TAXI RANKALONG THE SAME ROUTE IN THE OPPOSITE DIRECTION.</p>
12.10	<p>1. MOLWENI TO PINETOWN.</p> <p>FROM MOLWENI TAXI RANK TURN RIGHT TO INANDA ROAD AND PROCEED PASS WATERFALL TO HILLCREST THEN TURN LEFT TO OLD MAIN ROAD AND LEFT TO M13 PROCEED AND TURN LEFT INTO OLD MAIN ROAD AND TURN RIGHT TO ANDERSON RD. INTO ANDERSON RD. TAXI RANK AND RETURN TO MOLWENI.</p>
12.11	<p>2. MOLWENI TO NEW GERMANY.</p> <p>FROM MOLWENI TAXI RANK TURN RIGHT TO INANDA ROAD PROCEED TURN LEFT OLD MAIN RD. AND TURN LEFT TO M13 AND TURN LEFT TO OLD MAIN ROAD IN PINETOWN AND TURN LEFT TO GLENUGIE RD. AND THEN TURN RIGHT TO LAUTH ROAD AND TURN LEFT TO CROMPTON STREET AND THEN LEFT TO SHEPSTONE RD. TO NEW GERMANY AND TURN AROUND AND RETURN BY THE SAME ROUTE.</p>
12.12	<p>3. MOLWENI TO WESTMEAD.</p> <p>FROM MOLWENI TAXI RANK TURN RIGHT TO INANDA RD. TURN LEFT OLD MAIN ROAD AND TURN LEFT TO M13 TURN RIGHT TO RICHMOND ROAD LEFT TO TRAFFORD ROAD LEFT TO ALEXANDER ROAD, LEFT ALEXANDER ROAD AND RETURN BY THE SAME ROUTE.</p>



transport

Department:
Transport
Province of KwaZulu-Natal

GAZETTE

LGKZNG39-2019-JAN

REGION: ALL

1) Application Number: APP0107479	2) Gazette Number: LGKZNG39-2019-JAN
3) Applicant: BR NDLOVU ID NO. 5609085691080 Association: FREDVILLE TAXI OWNERS ASSOCIATION	4) Applicant Address: D 1004 NTSHANGA PINETOWN KWA-ZULU NATAL 3670
5) Existing Licence Holder: MA GUMEDE ID NO. 4705045417086	6) Existing Licence Holder Address: P O BOX 2525 PINETOWN 3600
7) Type of application: DECEASED TRANSFER	8) Operating Licence Number: LGKZN1503000392
9) Vehicle Type: MINIBUS	10) 1 X 15 (SEATED) + 0 (STANDING)
11) Region: DURBAN WEST	
12.1	FREDVILLE INCHANGA TO PIETERMARITZBURG FROM FREDVILLE TAXI RANK, TURN RIGHT INTO P1-3 / R103 PASS RADNOR CALTEX FILLING STATION, CATO RIDGE DROPPING PASSENGERS, RIGHT INTO N3, RIGHT INTO P418, RIGHT INTO P1-3, TURN AROUND AT CAMPERDOWN MAGISTRATE COURT PROCEED ALONG P1, REJOIN N3 AT UMLAAS ROAD TOWARDS PIETERMARITZBURG. FROM THE N3 TURN LEFT INTO OLD GREYTOWN ROAD/ CHURCH STREET, RIGHT INTO EAST STREET, LEFT INTO PIETERMARITZ STREET, RIGHT INTO PINE STREET, RIGHT INTO BERG STREET AND PROCEED TO THE TAXI RANK AT CORNER OF BERG AND RETIEF STREET AND RETURN INTO AND ALONG BERG STREET, RIGHT INTO EAST STREET, LEFT INTO OLD GREYTOWN ROAD, RIGHT INTO ON RAMP INTO AND ALONG THE N3 TOWARDS CAMPERDOWN AND FOLLOW THE FORWARD ROUTE IN REVERSE TO FREDVILLE.
12.2	4. FREDVILLE INCHANGA TO HILLCREST 4.1.FROM FREDVILLE TAXI RANK, TURN RIGHT INTO P1-3M, LEFT INTO P245, LEFT INTO N3, LEFT INTO M13, LEFT INTO KASSIER ROAD DROPPING PASSENGERS, RIGHT INTO OLD MAIN ROAD (R103) TOWARDS HILLCREST, LEFT INTO INANDA ROAD (M33), RIGHT INTO HILLCREST TAXI RANK AND RETURN ALONG THE SAME ROUTE TO FREDVILLE IN REVERSE. 4.2 FROM FREDVILLE TAXI RANK, TURN LEFT INTO P1-3 PROCEED ALONG P1-3/ R103 TOWARDS HILLCREST PASS DRUMMOND, BOTHA'S HILL DROPPING PASSENGERS LEFT INTO INANDA ROAD, RIGHT INTO HILLCREST TAXI RANK AND RETURN ALONG THE SAME ROUTE TO FREDVILLE IN REVERSE.
12.3	FROM FREDVILLE INCHANGA TO PINETOWN FROM FREDVILLE TAXI RANK, TURN RIGHT INTO P1-3, TURN LEFT INTO P245, LEFT INTO N3, LEFT INTO M13, PASS EMBERTON GILLITS, MAYTIME STORES, KLOOF DROPPING PASSENGERS PASS FIELDS HILL LEFT INTO OLD MAIN ROAD, RIGHT INTO ANDERSON ROAD INTO ANDERSON ROAD TAXI RANK AND RETURN ALONG THE SAME ROUTE TO FREDVILLE IN REVERSE.
12.4	FREDVILLE INCHANGA TO DURBAN FROM FREDVILLE TAXI RANK, TURN RIGHT INTO P1-3, TURN LEFT INTO P 245 LEFT INTO N3 AND PROCEED ALONG N3 TOWARDS DURBAN, PASS MARIANHILL TOLL PLAZA, LEFT INTO BEREA ROAD NORTH, DROPPING PASSENGERS, BECOMING OLD DUTCH ROAD, RIGHT INTO MARKET ROAD RIGHT INTO SERVICE ROAD BEHIND ENGLISH MARKET, JOIN UNIVERSITY AVENUE, RIGHT INTO LANCERS ROAD, LEFT INTO WILLS ROAD AND RANK AT APPROVED RANKS FOR WHICH RANK PERMITS HAVE BEEN ISSUED (500/289, 600/609) AND RETURN FROM WILLS ROAD, LEFT INTO LANCERS ROAD, LEFT INTO WARWICK AVENUE, LEFT INTO CANONGATE ROAD, RIGHT TO JOIN N3 AND DRIVE BACK AS PER THE FORWARD ROUTE IN REVERSE.
12.5	FREDVILLE INCHANGA TO HAMMARSDALE FROM FREDVILLE TAXI RANK, TURN RIGHT INTO P1-3, TURN LEFT INTO P245, TURN RIGHT INTO P385, PROCEED ALONG P385 TOWARDS HAMMARSDALE, TURN LEFT INTO KELLY ROAD AND RANK OUTSIDE BEE GEE AND RETURN ALONG THE SAME ROUTE TO FREDVILLE IN REVERSE.



transport

Department:
Transport
Province of KwaZulu-Natal

GAZETTE

LGKZNG39-2019-JAN

REGION: ALL

1) Application Number: APP0107480	2) Gazette Number: LGKZNG39-2019-JAN
3) Applicant: SD TSHABALALA ID NO. 7903295543084 Association: MPUMALANGA AND DISTRICT TAXI ASSOCIATION	4) Applicant Address: B690 MPUMALANGA HAMMERSDALE 3700
5) Existing Licence Holder: ET TSHABALALA ID NO. 4804060599082	6) Existing Licence Holder Address: P.O BOX 430 HAMMARSDALE KWAZULU-NATAL KWA-ZULU NATAL 3700
7) Type of application: DECEASED TRANSFER	8) Operating Licence Number: LKNKZN0119418
9) Vehicle Type: NOT AVAILABLE	10) 1 X 15 (SEATED) + 0 (STANDING)
11) Region: DURBAN WEST	
12.1	<p>MPUMALANGA - PIETERMARITZBURG (VIA CHURCH STREET).</p> <p>INBOUND: FROM MPUMALANGA, P385, N3, N3/P338 (UMLAAS ROAD) INTERCHANGE, N3, MARKET ROAD INTERCHANGE, N3, BHAMBATHA (GREYTOWN), CHURCH, MASUKWANA (EAST), BOOM STREET TO BOOM / RETIEF TAXI TERMINAL (KPC0013).</p> <p>OUTBOUND: FROM BOOM / TAXI TERMINAL (KPC0013), BOOM STREET, MASUKWANA STREET (EAST), ECHO ROAD, ORTHMANN, N3, N3/P338 (UMLAAS ROAD), INTERCHANGE, N3, P385.</p> <p>ALTERNATIVE – INBOUND</p> <p>(A) P385, N3, P418, CHURCH STREET, VR PLANK SQUARE (CAMPERDOWN TAXI RANK KPX0021, VR PLANK SQUARE, SHEPSTONE, BISHOP, P418, N3 / P338 (UMLAAS ROAD) INTERCHANGE, N3, MARKET ROAD INTERCHANGE, N3, BHAMBATHA (GREYTOWN), CHURCH STREET, MASUKWANA (EAST), BOOM.</p> <p>(B) P385, N3, P418, CHURCH STREET, VR PLANK SQUARE (CAMPERDOWN TAXI RANK KPX 0021), VR PLANK SQUARE, SHEPSTONE, BISHOP, P418, N3 / P338 (UMLAAS ROAD), INTERCHANGE, N3, MARKET ROAD INTERCHANGE, N3, ARMITAGE, CHATTERTON, BOSHOFF, BOOM STREET, RETIEF STREET, PIETERMARITZ STREET, PINE STREET, BOOM STREET.</p> <p>ALTERNATIVE – OUTBOUND,</p> <p>(A) BOOM STREET, MASUKWANA (EAST), ECHO, ORTHMANN, N3, N3 / P338 (UMLAAS ROAD) INTERCHANGE, P418, CHURCH STREET, VR PLANK SQUARE, SHEPSTONE, BISHOP, P418, N3, P385.</p> <p>RESTRICTIONS: ALONG MARKET ROAD, OFF-RAMP TO MARKET ROAD, ON-RAMP, ONLY OFFLOADING OF PASSENGERS IS PERMITTED. THE LOADING OF PASSENGERS ALONG THIS SECTION OF THE ROUTE IS NOT PERMITTED.</p>
12.2	<p>MPUMALANGA – CAMPERDOWN.</p> <p>INBOUND: FROM MPUMALANGA. ROUTE: P385, N3, P418, CHURCH STREET, VR PLANK SQUARE TO CAMPERDOWN TAXI RANK – ADJACENT TO CAMPERDOWN STATION (KPC 0021).</p> <p>OUTBOUND: FROM CAMPERDOWN TAXI RANK – ADJACENT TO CAMPERDOWN STATION (KPC0021) ROUTE: VR PLANK SQUARE, SHEPSTONE, BISHOP, P418, N3, P385 TO MPUMALANGA.</p>
12.3	<p>MPUMALANGA TAXI RANK TO CATO RIDGE AND ABBATOIR.</p> <p>FROM MPUMALANGA TAXI RANK – MEYIWA MAIN ROAD, TURN LEFT 2011 STREET, TURN RIGHT 74095 STREET, TURN LEFT P385 BECOMING R103/P1-3, TURN LEFT P423 / EDDY HAGAN, DRIVE INTO CATO RIDGE ABBATTOIR TAXI RANK AND RETURN BACK ON THE SAME ROUTE.</p>



transport

Department:
Transport
Province of KwaZulu-Natal

GAZETTE

LGKZNG39-2019-JAN

REGION: ALL

12.4	<p>MPUMALANGA TAXI RANK TO UMLAAS ROAD.</p> <p>INBOUND: FROM MPUMALANGA TAXI RANK, TURN RIGHT TO MEYIWA MAIN ROAD, TURN LEFT 2011 STREET, TURN RIGHT 74095 STREET, TURN LEFT P385, TURN LEFT R603. ROUTE: GEORGEDALE, CATO RIDGE, CAMPERDOWN DESTINATION UMLAAS ROAD.</p> <p>OUTBOUND: FROM UMLAAS ROAD, R603, N3, MPUMALANGA / INCHANGA / CATO RIDGE OFF-RAMP – JOIN R103, TURN RIGHT GEORGEDALE ROAD, MEYIWA MAIN ROAD. ROUTE: CAMPERDOWN, CATO RIDGE, GEORGEDALE DESTINATION MPUMALANGA TOWNSHIP (ALL SECTIONS INCLUDING EMALANGENI).</p>
12.5	<p>MPUMALANGA TAXI RANK TO ESTCOURT.</p> <p>INBOUND: FROM MPUMALANGA TAXI RANK, TURN RIGHT TO MEYIWA MAIN ROAD, GEORGEDALE ROAD, JOIN R103, N3, OFF RAMP ESTCOURT, HARDING STREET, ALEXANDRA STREET TO ESTCOURT TAXI RANK.</p> <p>OUTBOUND: FROM ESTCOURT TAXI RANK – ALEXANDRA STREET – HARDING STREET TO R103, JOIN N3 DURBAN, MPUMALANGA, INCHANGA, CATO RIDGE, OFF RAMP JOIN R103, TURN RIGHT GEORGEDALE ROAD – MEYIWA MAIN ROAD TO MPUMALANGA TOWNSHIP (ALL SECTIONS AND EMALANGENI).</p>
12.6	<p>MPUMALANGA TAXI RANK TO MATATIELE.</p> <p>INBOUND: FROM MPUMALANGA TAXI RANK, TURN RIGHT TO MEYIWA ROAD, TURN LEFT TO GEORGEDALE ROAD, JOIN R103, N3 TO PIETERMARITZBURG, AND TURN OFF TO R56 UMLAAS ROAD. ROUTE: RICHMOND, IXOPO, UMZIMKHULU, KOSTAD TO OFFLOAD MATATIELE, MARKET STREET, STATION ROAD, INTO MATATIELE TAXI RANK.</p> <p>OUTBOUND: FROM MATATIELE TAXI RANK, STATION ROAD, MARKET ROAD, 56 TO UMLAAS ROAD ROUTE: UMLAAS ROAD, CAMPERDOWN, CATO RIDGE GEORGEDALE TO MPUMALANGA TOWNSHIP AND EMALANGENI.</p>
12.7	<p>FROM (ORIGIN): MPUMALANGA TAXI RANK ON MEYIWA MAIN ROAD, TURN LEFT 2011 STREET, TURN RIGHT 74095 STREET, TURN RIGHT P385, RIGHT TURN KELLY ROAD, TURN LEFT ANDERSON ROAD ELANGENI INDUSTRIES AND RETURN BACK ON THE SAME ROUTE TO ALL UNITS WITHIN MPUMALANGA (INCLUDING EMALANGENI)</p>
12.8	<p>MPUMALANGA TAXI RANK TO PINETOWN.</p> <p>8. FROM MPUMALANGA TAXI RANK ON MEYIWA MAIN ROAD, TURN LEFT 2011 STREET, TURN RIGHT 74095 STREET, TURN RIGHT P385, TURN RIGHT N3, LEFT M13, PASS EVERTON, MAYTIME STORES, KLOOF, LEFT TURN OLD MAIN ROAD, RIGHT ANDERSON ROAD, LEFT TURN STANFIELD LANE, RIGHT INTO HILL STREET BUS RANK AND RETURN BACK ON THE SAME ROUTE TO ALL UNITS WITHIN MPUMALANGA.</p>
12.9	<p>MPUMALANGA TO WESTMEAD</p> <p>FROM MPUMALANGA TAXI RANK ON MEYIWA MAIN ROAD, TURN LEFT 2011 STREET, TURN RIGHT 74095 STREET, TURN RIGHT P385, TURN RIGHT N3, PASS MARIANHILL TOLL PLAZA, LEFT RICHMOND ROAD, LEFT WESTMEAD ROAD, LEFT ALEXANDER ROAD, RIGHT TRAFFORD ROAD, LEFT RICHMOND ROAD, LEFT SWANFIELD ROAD, LEFT INTO TAXI HOLDING ON COMMERCIAL ROAD AND RETURN BACK ON THE SAME ROUTE TO ALL UNITS WITHIN MPUMALANGA</p>



transport

Department:
Transport
Province of KwaZulu-Natal

GAZETTE

LGKZNG39-2019-JAN

REGION: ALL

12.10	<p>MPUMALANGA TAXI RANK TO DURBAN.</p> <p>FROM MPUMALANGA TAXI RANK ON MEYIWA MAIN ROAD, TURN LEFT 2011 STREET, TURN RIGHT 74095 STREET, TURN RIGHT P385, TURN RIGHT N3, PASS MARRIANHILL TOLL PLAZA, OR N3, LEFT M13, LEFT OLD MAIN ROAD PINETOWN, RIGHT STAPLETON ROAD, LEFT M13, LEFT N3, TURN LEFT INTO BEREA ROAD NORTH, RIGHT INTO BEREA ROAD, INTO WEST STREET, LEFT TURN RUSSELL STREET AND RANK AT THE INTERSECTION OF RUSSELL STREET AND PINE STREET.</p> <p>ALTERNATIVE ROUTE.</p> <p>FROM BEREA ROAD NORTH, INTO OLD DUTCH ROAD, INTO ALICE STREET, TURN RIGHT INTO GREY STREET, BECOMING BROAD STREET, RIGHT TURN SMITH STREET, RIGHT TURN RUSSELL STREET AND PROCEED TO RANK AS ABOVE, RETURN TRIP – FROM RANK AT THE INTERSECTION OF PINE STREET, LEFT TURN INTO N3, FROM THE N3 DRIVE BACKWARDS ON THE SAME ROUTE AS THE FORWARD TRIP.</p>
12.11	<p>FROM MPUMALANGA TAXI RANK TO POINT WITHIN THE PROVINCE OF KZN ONLY.NO PICKING UP OR SETTING DOWN OF PASSENGERS EN ROUTE.</p>



transport

Department:
Transport
Province of KwaZulu-Natal

GAZETTE

LGKZNG39-2019-JAN

REGION: ALL

1) Application Number: APP0107483	2) Gazette Number: LGKZNG39-2019-JAN
3) Applicant: I HADEBE ID NO. 6202085865083 Association: AMANGWE-BHEKUZULU TAXI ASSOCIATION	4) Applicant Address: PO BOX 214 LOSKOP KWAZULU NATAL 3330
5) Existing Licence Holder: NOT APPLICABLE ID NO. NOT APPLICABLE	6) Existing Licence Holder Address: NOT APPLICABLE
7) Type of application: NEW OPERATING LICENCE	8) Operating Licence Number: LGKZN0303000134
9) Vehicle Type: MINIBUS	10) 1 X 15 (SEATED) + 0 (STANDING)
11) Region: UTHUKELA	
12.1	LOSKOP - ESTCOURT FROM AMANGWE TAXI RANK, LOSKOP ROAD P10 VIA VOVAY ROAD A1308, GONGO ROAD A1307, EMANGWENI ROAD L468, NKOMOKAZINI ROAD D1252. MOTEL A1310 NKOMAKAZINI VIA BLOSE D1252, MJWAEI & MOYENI D214, DLANGALALA STORE, CHOTHWANE PRIMARY SCHOOL, MDUNTSHINI, BONKUHLE HIGH SCHOOL, BATA CO GO TO KWAMDAKANE, LINDOKUHLE STORE, JAFATA STORE, MAYISELA BOTTLE STORE GO TO P10 TOBROOMCLIFFE TO ALEXANDR STREET INTO TAXI RANK. FROM ESTCOURT TOWN PICK UP AT TAXI RANK, ALEXANDRA STREET, JOIN P10 TO MAYISELA BOTTLE STORE OFF LOADING AND PICKING UP AT JAFATA STORE, LINDOKUHLE, BATA CO, JOIN P214 MOYENI, BONKUHLE, MJWAYELI, DLANGALALA STORE, CHOTHWANE PRIMARY SCHOOL TO AMANGWE TAXI RANK
12.2	LOSKOP TO EMMAUS FROM AMANGWE TRIBAL COURT (TAXI RANK), TAKE LEFT TO P10, LOADING AND OFFLOADING PASSENGERS, PROCEED STRAIGHT UNTIL TAKE LEFT TO EMMAUS HOSPITAL, OFFLOADING ONLY, TAKE RIGHT TO EMMAUS TAXI RANK, OFFLOADING, LOADING PASSENGERS AND RETURN, FROM EMMAUS TAKE P1752, TURN RIGHT TO P10, STRAIGHT TO AMANGWE TRIBAL COURT TAXI RANK.
12.3	MNGONYANE TO ESTCOURT FROM MNGONYAMENI PASS KWAMAQWE TURN RIGHT TO JOIN D1282, PICK UP AT MADIPHIRI, BUTHELEZI GARAGE, MGANGENI AND OFF LOAD AT BATA SHOE COMPANY, LINDOKUHLE STORE, JAFATA STORE, ROSEDALE DRYCOAT, TENSION, MERLY JOIN BROOMCLIFF ROAD TO ALEXANDRA STREET AND ENTER ESTCOURT TAXI RANK AND RETURN ALONG THE SAME ROUTE.
12.4	LOSKOP TO DRAKENSBURG SUN FROM APPROVED TAXI RANK IN TRIBAL COURT TURN LEFT TO JOIN D128, TURN RIGHT TO CHURIC, SAVEMORE, BONKUHLE HIGH SCHOOL, MJUREYELI PRIMARY SCHOOL, BHENGU STORE AND TURN LEFT TO JOIN R600, LOADING AND OFF LOADING AT NESS HOTEL, CHAMPAGNE SPORT, TURN RIGHT TO JOIN SOUTHERN SUN ROAD.
12.5	NGONYAMENI TO ESTCOURT FROM NGONYAMENI TAKE D1252, TURN LEFT TO VOVAYI ROAD, LOADING PASSENGERS AT KWAMTHEMBU STORE, MNGUNI STORE, PASS MAYISELA BOTTLE STORE, TURN RIGHT TO P10, OFFLOADING PASSENGERS, PASS BATA SHOE COMPANY, LINDOKUHLE STORE, JAFATA STORE, ROSEDALE, DRYCOTT, TENSION, MORLEIGH, JOIN BROOMCLIFF ROAD TO ALEXANDRA STREET TOWARDS TAXI RANK, OFFLOADING, LOADING PASSENGERS AND RETURN ALONG THE SAME ROUTE.



transport

Department:
Transport
Province of KwaZulu-Natal

GAZETTE

LGKZNG39-2019-JAN

REGION: ALL

12.6	<p>DRYCOTT TO ESTCOURT</p> <p>FROM DRYCOTT TAKE P28, KWA NATHAM, TURN RIGHT D75 COTINA, PICK UP PASSENGERS AND OFF LOADING PASSENGERS AT TATAZELA HIGH SCHOOL, CLINIC, TURN RIGHT JOIN P28, SKHAKHANE STORE, BHEKUZULU PRIMARY SCHOOL, JOIN LOMODE ROAD 1384/5, PICK UP PASSENGERS AT KWAMKHWANAZI STORE, NEW CANAAN SCHOOL, PASS ROSEDALE, TURN LEFT JOIN P10, PICK UP AT DRYCOTT STORE, EMKHUNJINI AND TENSION, TURN RIGHT TO MAHLUBI HIGH SCHOOL, LOADING AND OFF-LOADING PASSENGERS, TURN BACK TO P10, TURN RIGHT TO JOIN BHONDWE EPANGWENI AND BACK JOIN P10, AGAIN LOADING AT ENNERSDALE, TURN RIGHT TO SATABANE STORE, LOADING AND OFF-LOADING PASSENGERS, TURN TO P10, MOORLEIGH, JOIN BROOMCLIFF ROAD, TONGAAT MASONITE, TURN RIGHT, JOIN ALEXANDRA STREET, TURN RIGHT TO HARDING STREET TO ESTCOURT HOSPITAL, TURN TO ESTCOURT TAXI RANK, PICK UP PASSENGERS AND LOADING PASSENGERS.</p> <p>FROM ESTCOURT TAXI RANK TURN LEFT TO ALEXANDRA STREET, JOIN BROOMCLIFFE ROAD, TURN RIGHT TO JOIN P10, NO PICKING UP PASSENGERS AT MOERIGH, TENSION, DRYCOTT (CONDITION 3 TO APPLY)</p>
12.7	<p>LOSKOP TO LADYSMITH</p> <p>FROM AMANGWE TRIBAL COURT (TAXI RANK), TAKE LEFT JOIN P10, PROCEED STRAIGHT, TAKE RIGHT JOIN R600, STRAIGHT TO SPRINGFIELD (WINTERTON), TURN RIGHT STRAIGHT TO LADYSMITH, OFFLOADING PASSENGERS, LOADING AND RETURN, STRAIGHT TO WINTERTON, TAKE SPRINGFIELD, JOIN R600, PROCEED TO P10, TURN RIGHT TO AMANGWE TRIBAL COURT TAXI RANK, PICK UP PASSENGERS AND OFFLOADING PASSENGERS.</p>
12.8	<p>LOSKOP TO BERGVILLE</p> <p>FROM AMANGWE TRIBAL COURT (TAXI RANK), TAKE LEFT JOIN P10, LOADING AND TURN RIGHT TO R600, STRAIGHT PASS WINTERTON, NO LOADING PASSENGERS, STRAIGHT TO BERGVILLE TAXI RANK, OFFLOADING PASSENGERS..</p> <p>RESTRICTION.</p> <p>FROM BERGVILLE, NO LOADING PASSENGERS, TAKE SPRINGFIELD ROAD TO WINTERTON, BACK TO R600, TURN LEFT TO P10 BACK TO AMANGWE TRIBAL COURT (TAXI RANK).</p>
12.9	<p>WHITE MOUNTAIN POLICE STATION TO ESCOURT</p> <p>FROM WHITE MOUNTAIN POLICE STATION, TAKE P28, LOADING PASSENGERS THERE, DRIVE THROUGH BHEKUZULU AREA, PASS TATAZELA HIGH SCHOOL, TURN RIGHT TO P10 TENSION, MORLEGH, JOIN BROOM CLIFF ROAD TO ALEXANDRA STREET, TOWARDS TAXI RANK, LOADING PASSENGERS AND RETURN.</p>
12.10	<p>LOSKOP TO WINTERTON</p> <p>FROM AMANGWE TRIBAL COURT (TAXI RANK), TAKE LEFT JOIN P10, LOADING AND OFF LOADING, TURN RIGHT TO R600, STRAIGHT TO WINTERTON, LOADING AND OFFLOADING, LOADING AT WINTERTON AND RETURN ALONG THE SAME ROUTE.</p>
12.11	<p>NKOMOKAZINI TO ESCOURT</p> <p>FROM NKOMOKAZINI TAKE MOTEL ROAD, TURN LEFT TO P10, OFFLOADING PASSENGERS, BATA SHOE COMPANY, LINDOKUHLE STORE, JAFTER STORE, ROSEDALE, DRYCOTT, TENSION, MORLEGH, JOIN BROOMCLIFF ROAD TO ALEXANDRA STREET TOWARDS TAXI RANK, OFFLOADING, LOADING PASSENGERS AND RETURN ALONG THE SAME ROUTE.</p>
12.12	<p>ROSEDALE TO ESTCOURT</p> <p>FROM ROSEDALE LOADING PASSENGERS, TURN RIGHT TO P10, PASS DRYCOTT, TENSION, MORLEGH, JOIN BROOMCLIFF ROAD TO ALEXANDRA STREET TOWARDS TAXI RANK, OFFLOADING, LOADING PASSENGERS AND RETURN ALONG THE SAME ROUTE.</p>



transport

Department:
Transport
Province of KwaZulu-Natal

GAZETTE

LGKZNG39-2019-JAN

REGION: ALL

12.13	<p>KWAVALA TO ESTCOURT</p> <p>FROM KWAVALA, MANDABENI, MADIPHINI, TURN RIGHT TO JOIN D1252, BUTHELEZI GARAGE, PICK UP PASSENGERS AND LOADING TURN RIGHT JOIN P10, OFFLOADING PASSENGERS, NO LOADING PASSENGERS AT BATA SHOE COMPANY, LINDOKUHLE STORE, JAFETER STORE, ROSEDALE, DRYCOTT, TENSION, MORLEGH, JOIN BROOMCLIFF ROAD TO ALEXANDRA STREET TOWARDS TAXI RANK, OFFLOADING, LOADING PASSENGERS AND RETURN ALONG THE SAME ROUTE.</p>
12.14	<p>MADOLOBHENI TO ESTCOURT</p> <p>FROM MADOLOBHENI TAKE D1252, DLOTSHENI, MZONZWQANE, SIMANGAMEHLO, LOADING PASSENGERS THERE, PASS HADEBE STORE, MAGQAWA, MYANGWENI, EMADOLOBHENI, KWAVAL, MANDABENI, MADIPHINI, TURN RIGHT TO JOIN D1252, BUTHELEZI GARAGE, PICK UP PASSENGERS AND LOADING TURN RIGHT JOIN P10, OFFLOADING PASSENGERS, NO LOADING PASSENGERS AT BATA SHOE COMPANY, LINDOKUHLE STORE, JAFETER STORE, ROSEDALE, DRYCOTT, TENSION, MORLEGH, JOIN BROOMCLIFF ROAD TO ALEXANDRA STREET TOWARDS TAXI RANK, OFFLOADING, LOADING PASSENGERS AND RETURN ALONG THE SAME ROUTE.</p>
12.15	<p>MANDEBENI TO ESTCOURT</p> <p>FROM MANDABENI, MADIPHINI, TURN RIGHT TO JOIN D1252, BUTHELEZI GARAGE, PICK UP AND LOADING PASSENGERS, TURN RIGHT JOIN P10, OFFLOADING PASSENGERS, NO LOADING PASSENGERS AT BATA SHOE COMPANY, LINDOKUHLE STORE, JAFETER STORE, ROSEDALE, DRYCOTT, TENSION, MORLEGH, JOIN BROOMCLIFF ROAD TO ALEXANDRA STREET TOWARDS TAXI RANK, OFFLOADING, LOADING PASSENGERS AND RETURN AND RETURN ALONG THE SAME ROUTE.</p>
12.16	<p>MAKEKENI TO ESTCOURT</p> <p>FROM MAKEKENI TO MADIPHINI, TURN RIGHT TO JOIN D1252, BUTHELEZI GARAGE, PICK UP PASSENGERS AND LOADING PASSENGERS, TURN RIGHT JOIN P10, OFFLOADING PASSENGERS, NO LOADING PASSENGERS AT BATA SHOE COMPANY, LINDOKUHLE STORE, JAFETER STORE, ROSEDALE, DRYCOTT, TENSION, MORLEGH, JOIN BROOMCLIFF ROAD TO ALEXANDRA STREET TOWARDS TAXI RANK, OFFLOADING, LOADING PASSENGERS AND RETURN AND RETURN ALONG THE SAME ROUTE.</p>
12.17	<p>NGODINI TO ESTCOURT</p> <p>FROM NGODINI TO MAKEKENI TO MADIPHINI, TURN RIGHT TO JOIN D1252, BUTHELEZI GARAGE, PICK UP PASSENGERS AND LOADING PASSENGERS, TURN RIGHT JOIN P10, OFFLOADING PASSENGERS, NO LOADING PASSENGERS AT BATA SHOE COMPANY, LINDOKUHLE STORE, JAFETER STORE, ROSEDALE, DRYCOTT, TENSION, MORLEGH, JOIN BROOMCLIFF ROAD TO ALEXANDRA STREET TOWARDS TAXI RANK, OFFLOADING, LOADING PASSENGERS AND RETURN.</p> <p>FROM ESTCOURT TAXI RANK, TURN LEFT TO ALEXANDRA STREET, JOIN BROOMCLIFF ROAD, TURN RIGHT JOIN P10, NO PICKING PASSENGERS AT MOERIGH, TENSION, DRYCOTT, ROSEDALE, JAPHTAR STORE, BATA SHOE COMPANY, TURN LEFT JOIN D1252, PICK UP PASSENGERS AND OFFLOADING PASSENGERS AT KWABUTHELEZI STORE, MADIPHINI TO NGODINI. (TO PROVIDE A RANK PERMIT)</p>
12.18	<p>NYEZANE TO ESTCOURT</p> <p>FROM NYEZANE TAKE D1252 TO MADIPHINI, TURN RIGHT TO JOIN D1252, BUTHELEZI GARAGE, LOADING PASSENGERS, TURN RIGHT JOIN P10, OFFLOADING PASSENGERS, NO LOADING PASSENGERS AT BATA SHOE COMPANY, LINDOKUHLE STORE, JAFETER, STORE, ROSEDALE, DRYCOTT, TENSION, MORLEGH, JOIN BROOMCLIFF ROAD TO ALEXANDRA STREET TOWARDS TAXI RANK OFFLOADING, LOADING PASSENGERS AND RETURN ALONG THE SAME ROUTE.</p>
12.19	<p>MQEDANDABA TO ESTCOURT</p> <p>FROM MQEDANDABA TAKE MOTEL ROAD, LOADING PASSENGERS THERE, JOIN P10, PASS DLANGALALA STORE, MDUNTSHINI, MJWAYELI, BHENGU STORE, SAVEMORE, CLINIC, BATA SHOE COMPANY, KWAMDAKANE, LOSKOP POLICE STATION, LINDOKUHLE STORE, JAFETER STORE, ROSEDALE, DRYCOTT, TENSION, MORLEGH JOIN BROOMCLIFF ROAD TO ALEXANDRA STREET TOWARDS TAXI RANK, OFFLOADING, LOADING AND RETURN ALONG THE SAME ROUTE.</p> <p>RETURN.</p> <p>FROM ESTCOURT TAXI RANK, TURN LEFT TO ALEXANDRA STREET, JOIN BROOMCLIFF ROAD, TURN RIGHT P10, NO PICKING PASSENGERS AT MOERIGH, TENSION, DRYCOTT, PICK UP PASSENGERS AT ROSEDALE, JAPHTAR STORE, TURN RIGHT TO MQEDANDABA.</p>



transport

Department:
Transport
Province of KwaZulu-Natal

GAZETTE

LGKZNG39-2019-JAN

REGION: ALL

12.20	<p>TATANE TO ESTCOURT</p> <p>FROM TATANE TAKE ROAD P10 TO ESTCOURT LOADING PASSENGERS AT AMANGWE TAXI RANK, PASS BATA SHOE COMPANY, ALONG THE WAY, PASS LINDOKUHLE STORE, JAFTER STORE, ROSEDALE, NO LOADING PASSENGERS AT DRYCOTT, TENSION, MORLEGH, JOIN BROOMCLIFF ROAD TO ALEXANDRA STREET TOWARDS TAXI RANK, OFFLOADING, LOADING PASSENGERS.</p> <p>RETURN.</p> <p>FROM ESTCOURT TAXI RANK, TURN LEFT TO ALEXANDRA STREET, JOIN BROOMCLIFFE ROAD, TURN RIGHT JOIN P10, NO PICKING UP PASSENGERS AT MOERIGHT, TENSION, DRYCOTT, PICK UP PASSENGERS AT ROSEDALE, JAPTHAR STORE, BATA SHOE COMPANY, STRAIGHT TO AMANGWE TRIBAL COURT TAXI RANK.</p>
12.21	<p>LOSKOP TO ESTCOURT</p> <p>FROM DLANGALALA STORE LOSKOP MDUTSHINI JOIN D214 MJWAYELI PRIMARY SCHOOL BHENGU STORE. SAVE MOR STORE, CLINIC JOIN P10 LOADING, BATA SHOE CO. KWAMDAKANE, LOSKOP POLICE STATION, LINDOKUHLE DRYCOTT STORE OFF – LOADING TENISIN MOONILIEGH TURN LEFT JOIN BROOMCLIFF ROAD, TONGAAT, MASONITE TURN RIGHT JOIN ALEXANDRA STREET TURN RIGHT COME TO ESTCOURT.</p> <p>FROM ESTCOURT TAXI RANK TURN LEFT TO PHILIP STREET AND TURN RIGHT TO LOSKOP ROAD P10 TO AMANGWE TAXI RANK AND RETURN.</p>
12.22	<p>MYANGWENI TO ESTCOURT</p> <p>FROM AMANGWE TAXI RANK VIA D1252 MYANGWENI, SLIMANGAMEHLO, EMADOLOBHENI, MFOLOMA, NYAMAMBI, MANDABENI, NGODINI OFF LOADING AT LOSKOP AT THE P10 NO LOADING GO TO ESTCOURT TAXI RANK VIA BROOMCLIFF ROAD TO ALEXANDRA STREET INTO TAXI RANK.</p>



transport

Department:
Transport
Province of KwaZulu-Natal

GAZETTE

LGKZNG39-2019-JAN

REGION: ALL

1) Application Number: APP0107491	2) Gazette Number: LGKZNG39-2019-JAN
3) Applicant: CZ MBANJWA ID NO. 7306300641085 Association: MAFAKATHINI HAZA MGWAGWA TAXI ASSOC.	4) Applicant Address: 50356 MAFAKATINI LOCATION PMBURFG 3219
5) Existing Licence Holder: MJ MBANJWA ID NO. 4506205241088	6) Existing Licence Holder Address: P O BOX 308 MERRIVALE KWAZULU NATAL KWA-ZULU NATAL 3291
7) Type of application: DECEASED TRANSFER	8) Operating Licence Number: LKNKZN0126333
9) Vehicle Type: NOT AVAILABLE	10) 1 X 15 (SEATED) + 0 (STANDING)
11) Region: UMGUNGUNDLOVU	
12.1	<p>MGWAGWA TO PIETERMARITZBURG</p> <p>INBOUND: FROM (ORIGINAL): MGWAGWA SILINTO P390- P402 (KPV0014) TO (DESTINATION): HOSSEN HAFJEJEE (BERG) STRRANK NO.3 PATON TP JAMES (KPC0026) ROUTE: P390,D1129 (TO DULELA KPV0021), RETURN D1129 P390,KWASHIFU (KPH0069), P390, CHRIS HANI, MR135, R103, ZEEDERBER, N3, TOWN BUSH, CHATTERTON BOSHOF, LANGALIBALELE, RITIEF, HOSSEN HAFJEJEE (BERG)OUTBOUND: FROM (ORIGINAL): HOSSEN HAFJEJEE (BERG) STR RANK NO.3-PATON TO JAMES (KPC0026) TO (DESTINATION): MGWAGWA-SILINTO P390-P402(KPV0014)ROUTE : HOSSEN HAFJEJEE (BERG) STR MASUKWANA (EAST), CHURCH, GREYTOWN. N3, ZEEDERBERG, R103, MR135, CHRIS HANI, KP390 KWASHIFU (KPH0069), P390, D1129 (TO DULELA-KPV0021), RETURN D1129, P390 ALTERATE ROUTINGS INBOUND: A: P390,D1129 (TO DULELA-KPV0021),</p> <p>RETURN D1139, P390 KWASHIFU (KPH0069), P390, CHRIS HANI, MR139, R103, ZEEDERBERG, N3, CEDARA INTERCHANGE, N3, HILTON COLLEGE INTERCHANGE, N3,TOWN BUSH, CHATTERTON, BOSHOF, LANGALIBALELE, RITIEF, HOSSEN HAFJEJEE (BERG)</p>



transport

Department:
Transport
Province of KwaZulu-Natal

GAZETTE

LGKZNG39-2019-JAN

REGION: ALL

12.2	<p>5. MAFKATHINI TO PIETERMARITZBURG</p> <p>INBOUND: FROM MAFKATHINI - MKHIZE - D0033 (KPV0005) HOSSEN HAFEEJJEE (BERG) STR RANK NO.3 PATON TO (KPC0026) ROUTE :D1133, P402 (TO EMALANGENI-KPV0076), P402, D1140 (TO KHOBONGO-KPV0010).</p> <p>RETURN.</p> <p>D11339 VIA PHENDUKA (D1133, UNNAMED RD MR135, MR135, ZEEDERBERG, N3, TOWN BUSH CHATTERTON BOSHOF, LANGALIBALELE, RITIEF, HOOSSEN HAFEEJJEE.</p> <p>OUTBOUND.</p> <p>FROM HOOSSEN HAFEEJJEE MASUKWANA (EAST) CHURCH, GREYTOWN, N3, ZEEDERBERG, R103 MR135, UNNAMED RD OUTBOUND A D1129 (TO DULELA KPV0021).</p> <p>RETURN.</p> <p>D1129 P390 ROUTE : D1133, (TO EMALANGENI-KPV0076).</p> <p>RETURN.</p> <p>P402, D1140, (TO KHOBONGO- KPV0010) RETURN D1140, D1133 (VIA PHENDUKA- KPV008) D1133, UNNAMED RD MR135, R103 MAIN MORLING, SOMME.</p> <p>OUTBOUND.</p> <p>FROM SOMME STR RANK-BELL TO HARVARD (KPV0003) TO MAFKATHINI - MKHIZE - D11333 (KPV0005).</p> <p>ALTERNATE ROUTINGS INBOUND.</p> <p>A. D1133, P403, (TO EMALANGENI-KPV0076) RETURN P403 (TO KHOBONGO-KPV0010), RETURN D1140,D1133, MAIN, MORLING, SOMME.</p> <p>RESTRICTION SPECIAL CONDITION DISPUTES AGAINST MAFKATHINI TAXI ASSOCIATION.</p>
12.3	<p>CHARTER SERVICE</p> <p>FROM MAFKATHINI MGWAGWA TAXI RANK TO POINT WITHIN THE PROVINCE OF KZN ONLY NO PICKING UP OR SETTING DOWN OF PASSANGERS EN ROUTES.</p>



transport

Department:
Transport
Province of KwaZulu-Natal

GAZETTE

LGKZNG39-2019-JAN

REGION: ALL

1) Application Number: APP0107500	2) Gazette Number: LGKZNG39-2019-JAN
3) Applicant: N NDLOVU ID NO. 8101021147085 Association: CLERMONT AND KWADABEKA TAXI OWNERS ASS.	4) Applicant Address: B240 EXT CLERNAVILLE CLERMONT 3610
5) Existing Licence Holder: MTM BHENGU ID NO. 7909115147089	6) Existing Licence Holder Address: 718 11TH AVENUE CLERNAVILLE PINETOWN KWA-ZULU NATAL 3602
7) Type of application: NORMAL TRANSFER	8) Operating Licence Number: LKNKZN0141992
9) Vehicle Type: NOT AVAILABLE	10) 1 X 15 (SEATED) + 0 (STANDING)
11) Region: DURBAN WEST	
12.1	FROM KWA-DABEKA A TAXI RANK, PASSING KK HOSTEL TURN LEFT INTO NORTH ROAD, TURN RIGHT INTO 3RD AVENUE JOIN DINKELMAN ROAD, JOINING OTTO VOLEK ROAD, JOIN STAPLETON ROAD, JOIN M13, JOIN N3 TURN RIGHT INTO WESTERN FREEWAY, TURN RIGHT INTO GREY STREET TURN LEFT INTO WEST STREET, TURN LEFT INTO ALI WAL STREET, TURN LEFT INTO PINE STREET, TURN RIGHT INTO RUSSEL STREET, TURN LEFT INTO LEOPOLD STREET, TO CITY MARKET, UNIVERSITY AVENUE TURN RIGHT INTO RANK NO. 231 WARWICK AVENUE AND RETURN WITH WARWICK AVENUE TURN LEFT INTO CANNONGATE ROAD ALONG N3 OFF RAMP AND USING THE SAME ROUTE IN THE OPPOSITE DIRECTION AND PROCEED TO KWA-DABEKA "A" TAXI RANK.
12.2	FROM CLERMONT TAXI RANK TURN RIGHT INTO CLERMONT ROAD JOIN POSSELT ROAD JOIN SHEPSTONE ROAD, TURN RIGHT INTO CROMPTON STREET, TURN RIGHT INTO UNION LANE, TURN LEFT INTO GLENUGIE ROAD JOIN MOODIE, TURN RIGHT INTO HILL STREET INTO HILL STREET TAXI RANK AND RETURN WITH HILL STREET TURN LEFT INTO MOODIE STREET JOIN GLENUGIE ROAD TURN RIGHT INTO LAUGHT STREET, TURN LEFT INTO CROMPTON STREET, TURN LEFT INTO SHEPSTONE ROAD JOIN POSSELT ROAD CLERMONT ROAD JOIN CLERMONT ROAD TURN RIGHT INTO NORTH TO CLERMONT TAXI RANK.
12.3	CLERMONT TO WESTMEAD AND RETURN FROM CLERMONT TAXI RANK TURN RIGHT INTO CLERMONT ROAD JOIN POSSELT ROAD SHEPSTONE ROAD, TURN RIGHT INTO CROMPTON STREET TURN RIGHT INTO LAUGHT STREET TURN LEFT INTO GLENUGIE ROAD, TURN LEFT INTO OLD MAIN ROAD, JOIN RICHMOND ROAD, TURN RIGHT INTO TRAFFORD ROAD JOIN GOODWOOD ROAD, TURN LEFT INTO MAHOGANY ROAD A TO A DESIGNATED TAXI STOP AND RETURN ALONG THE SAME ROUTE TO CLERMONT TAXI RANK. (II)CLERMONT TO WESTMEAD/ METROFILE AND RETURN FROM CLERMONT TAXI RANK TURN RIGHT INTO CLERMONT ROAD JOIN POSSELT ROAD JOIN SHEPSTONE ROAD TURN RIGHT INTO CROMPTON STREET TURN RIGHT INTO LAUGHT STREET TURN LEFT INTO GLENUGIE ROAD TURN RIGHT INTO OLD MAIN ROAD JOIN RICHMOND ROAD TURN RIGHT INTO TRAFFORD ROAD JOIN HILLCLIMB ROAD TO MONZA ROAD TO A DESIGNATED TAXI STOP AND RETURN TO CLERMONT TAXI RANK ALONG THE SAME ROUTE. (III) CLERMONT TO WESTMEAD/BAKERY AND RETURN FROM CLERMONT TAXI RANK TURN RIGHT INTO CLERMONT ROAD JOIN POSSELT ROAD JOIN SHEPSTONE ROAD TURN RIGHT INTO CROMPTON STREET TURN RIGHT INTO LAUGHT STREET TURN LEFT INTO GLENUGIE ROAD TURN RIGHT INTO OLD MAIN ROAD JOIN RICHMOND ROAD TURN RIGHT INTO ALEXANDER ROAD TURN LEFT TO MALCOLM ROAD TURN RIGHT INTO CIRCUIT ROAD TURN RIGHT INTO CLARK ROAD TURN LEFT INTO ALEXANDER ROAD TO A DESIGNATED TAXI STOP AND RETURN ALONG THE SAME ROUTE TO CLERMONT TAXI RANK.
12.4	CLERMONT TO DURBAN AND RETURN FROM CLERMONT TAXI RANK TURN RIGHT INTO CLERMONT ROAD, JOIN POSSELT ROAD, TURN LEFT INTO OTTO VOLEK ROAD JOIN STAPLETON ROAD, TURN RIGHT INTO M13 JOIN N3, WESTERN FREEWAY, TURN RIGHT INTO GREY STREET, TURN LEFT INTO WEST STREET, TURN LEFT INTO ALI WAL STREET, TURN LEFT INTO PINE STREET, TURN RIGHT INTO RUSSELL STREET, TURN LEFT INTO LEOPOLD STREET, JOIN MARKET STREET, UNIVERSITY AVENUE TURN RIGHT INTO RANK NO.231 WARWICK AVENUE AND RETURN WITH WARWICK AVENUE, TURN LEFT INTO CANNONGATE ROAD ONTO N3 OFF RAMP AND USE SAME ROUTE TO CLERMONT TAXI RANK.



transport

Department:
Transport
Province of KwaZulu-Natal

GAZETTE

LGKZNG39-2019-JAN

REGION: ALL

12.5	<p>CLERMONT TO PINETOWN AND RETURN.</p> <p>9.A. FROM CLERMONT TAXI RANK TURN RIGHT INTO CLERMONT ROAD JOIN POSSELT ROAD JOIN SHEPSTONE ROAD, TURN RIGHT INTO CROMPTON STREET, TURN RIGHT INTO UNION LANE, TURN LEFT INTO GLENUGIE ROAD JOIN MOODIE STREET, TURN RIGHT INTO HILL STREET INTO HILL STREET TAXI RANK.</p> <p>RETURN.</p> <p>FROM HILL STREET TURN LEFT INTO MOODIE STREET JOIN GLENUGIE ROAD, TURN RIGHT INTO LAUTH STREET, TURN LEFT INTO CROMPTON STREET, TURN LEFT INTO SHEPSTONE ROAD JOIN POSSELT ROAD JOIN CLERMONT ROAD TURN RIGHT INTO NORTH ROAD TO CLERMONT TAXI RANK.</p>
12.6	<p>CLERMONT TO WESTMEAD</p> <p>FROM CLERMONT TAXI RANK TURN INTO CLERMONT ROAD JOIN POSSELT ROAD JOIN SHEPSTONE ROAD, TURN RIGHT INTO CROMPTON STREET, TURN RIGHT INTO LAUGHT STREET, TURN LEFT INTO GLENUGIE ROAD, TURN LEFT INTO OLD MAIN ROAD, JOIN RICHMOND ROAD, TURN RIGHT INTO TRAFFORD ROAD JOIN GOODWOOD ROAD, TURN LEFT INTO MAHOGANY ROAD A TO A DESIGNATED TAXI STOP AND RETURN ALONG THE SAME ROUTE TO CLERMONT TAXI RANK.</p> <p>FROM CLERMONT TAXI RANK TURN RIGHT INTO CLERMONT ROAD JOIN POSSELT ROAD JOIN SHEPSTONE ROAD, TURN RIGHT INTO CROMPTON STREET, TURN RIGHT INTO LAUTH STREET, TURN LEFT INTO GLENUGIE ROAD, TURN RIGHT INTO OLD MAIN ROAD JOIN RICHMOND ROAD, TURN RIGHT INTO TRAFFORD ROAD JOIN HILLCLIMB ROAD TO MONZA TO A DESIGNATED TAXI STOP AND RETURN TO CLERMONT TAXI RANK ALONG THE SAME ROUTE.</p> <p>FROM CLERMONT TAXI RANK TURN RIGHT INTO CLERMONT ROAD JOIN POSSELT ROAD SHEPSTONE ROAD, TURN RIGHT INTO CROMPTON STREET, TURN RIGHT INTO LAUTH STREET, TURN LEFT INTO GLENUGIE ROAD TURN RIGHT INTO OLD MAIN ROAD JOIN RICHMOND ROAD, TURN RIGHT INTO ALEXANDER ROAD, TURN LEFT TO MALCOLM ROAD, TURN RIGHT INTO CIRCUIT ROAD, TURN RIGHT INTO CLARK ROAD, TURN LEFT INTO ALEXANDER ROAD TO A DESIGNATED TAXI STOP AND RETURN ALONG THE SAME ROUTE TO CLERMONT TAXI RANK.</p>
12.7	<p>CONDITIONS</p> <p>GENERAL CONDITIONS APPLICABLE TO ALL ROUTES:</p> <ol style="list-style-type: none"> 1).PASSENGERS MAY BE PICKED UP AND/OR SET DOWN ONLY AT DESIGNATED TAXI RANKS OR TAXI STOPS,WHICH SHALL EXCLUDE BUS STOPS. 2) ON THE INBOUND TRIP TO DURBAN, NO PASSENGERS MAY BE PICKED UPEN ROUTE FROM ENTERING THE N3, UNTIL REACHING UNIVERSITY AVENUE TAXI RANK NO.231 3) ON THE TRIP TO MOLWENI WYEBANK, NO PASSENGERS MAY BE SET DOWN UNTIL REACHING M13. 4) ENTRY OR RANKING ON PRIVATE PROPERTY IS NOT PERMITTED WITHOUT THE WRITTEN PERMISSION OF THE LANDLORD, A COPY OF WHICH MUST BE SUPPLIED TO THE BOARD. 5) WITHOUT HAVING ENTERED INTO AN AGREEMENT WITH OTHER OPERATORS ON A COMMON ROUTE, AS CONTEMPLATED BY SECTION 88(2) OF ACT 2000, THE PICKING UP OR SETTING OF PASSENGERS ON SUCH AGREEMENT MUST BE SUPPLIED TO THE BOARD. 6) AT RANKS, WHETHER ON-STREET OR OFF-STREET, ONLY THE TAXIS THAT CAN BE ACCOMADATED IN THE DEMARCATED AREA MAY OCCUPY THE RANK. EXCESS VEHICLES MUST HOLD ELSEWHERE. 7)RANK PERMITS OR LETTERS OF AUTHORITY MUST BE PRODUCED IN RESPECT OF ALL RANKS IN MUNICIPAL AREAS, IN PARTICULAR MAJOR TOWNS AND CITIES AND IN PARTICULAR INTER-PROVINCIAL DESTINATIONS. 8) THE ALLOCATION OF ANY ROUTE OR PORTION OF ROUTE IS SUBJECT TO THE CONDITION THAT IT HAS BEEN APPROVED AND ALLOCATED IN GOOD FAITH AND THAT SUCH ROUTE WILL BE INVALID SHOULD IT TRANSPIRE THAT THE ROUTE OR PORTION THERE OF WILL, OR HAS CAUSED CONFLICT DUE TO IT HAVING BEEN APPROVED BASED ON INCORRECT OR FALSE INFORMATION SUPPLIED TO THE BOARD OR AS RESULT OF AN ERROR.IN SUCH INSTANCE THE OPERATING LICENCE MUST BE RETURNED TO THE BOARD FOR CORRECTION. 9) THE VEHICLE MUST BE COVERED BY MOTOR VEHICLE INSURANCE AS WELL AS PERSONAL LIABILITY INSURANCE.



transport

Department:
Transport
Province of KwaZulu-Natal

GAZETTE

LGKZNG39-2019-JAN

REGION: ALL

1) Application Number: APP0107507	2) Gazette Number: LGKZNG39-2019-JAN
3) Applicant: TA MADLALA ID NO. 6601055607088 Association: ZAMOKUHLE TAXI ASSOCIATION (PORT SHEPS)	4) Applicant Address: P.O BOX 128 ANERLY 4230
5) Existing Licence Holder: TT MADLALA ID NO. 4204120569086	6) Existing Licence Holder Address: P.O. BOX 11 SEA PARK KWAZULU NATAL 4230
7) Type of application: NORMAL TRANSFER	8) Operating Licence Number: LKNKZN0117773
9) Vehicle Type: NOT AVAILABLE	10) 1 X 15 (SEATED) + 0 (STANDING)
11) Region: UGU-OGWINI	
12.1	PORT SHEPSTONE TO DURBAN PORT SHEPSTONE ALONG RYDER STREET JOINING R102 TO HIBBERDENE LOAD HIBBERDENE, FAFA, UMKOMAAS, AMANZIMTOTI JOINING JOURNEY ROAD TO OFF LOAD ISIPHINGO, REUNION, WEMA TO BROOK STREET 61, AND RETURN TO PORT SHEPSTONE OFFLOAD, UMTHWALUME, HIBBERDENE TO PORT SHEPSTONE TAXI RANK RYDER STREET.
12.2	2. PORT SHEPSTONE TO UMZINTO PORT SHEPSTONE TAXI RANK ALONG RYDER STREET JOINING R102 TO HIBBERDEN JOINING SEZELA ROAD TO UMZINTO TAXI RANK RETURN TO PORT SHEPSTONE TAXI RANK OFF LOAD FAFA, HIBBERDENE DIRECT TO PORT SHEPSTONE TAXI RANK.

MUNICIPAL NOTICES • MUNISIPALE KENNISGEWINGS

MUNICIPAL NOTICE 4 OF 2019**INVITATION TO COMMENT – PROPOSED AMENDMENTS TO THE UMHATHUZE SPATIAL PLANNING AND LAND USE MANAGEMENT BYLAW, 2017**

Notice is hereby given that the uMhlathuze Municipal Council, at its meeting held on 5 December 2018, passed a resolution in terms of the provisions of Section 12(3)(b) of the Local Government: Municipal Systems Act, 2000 (Act No 32 of 2000) to amend the above bylaw.

The purpose of this notice is to invite public comment as contemplated in Section 160(4)(b) of the Constitution.

A copy of the proposed amendments is available for inspection from 4 February until 6 March 2019 during office hours (between 07:30 and 16:00, Monday to Friday) at the following venues:

- Richards Bay Civic Centre – City Development Department;
- Empangeni Offices – City Development Department;
- uMhlathuze Treasury Office – Vulindlela;
- Public Libraries at Aquadene, Brackenham, Empangeni, Enseleni, Esikhaleni, Felixton, Ngwelezana, Ntambanana and Richards Bay; and
- Traditional Council Offices.

The proposed amendments to the bylaw may also be downloaded from the Municipal Website at www.umhlathuze.gov.za under the “By Laws” page.

Any enquiries relating to the proposed amendments could be directed to:

- Ms. Thea Jordan, Manager City Development (Development Administration) at telephone number 035 907 5427 or email: jordant@umhlathuze.gov.za; or
- Mr. Themba Mdumela, Professional Planner at telephone number 035 907 5608 or email: mdumelat@umhlathuze.gov.za

Written representation concerning the bylaw should reach the Municipal Manager by 6 March 2019 at email: creg@umhlathuze.gov.za and jordant@umhlathuze.gov.za, or the Municipal Postal Address.

Unsubstantiated objections/representations or objections/representations submitted after the closing date will not be entertained and will disqualify such person from further participating in the process.

Civic Offices
Private Bag X1004
RICHARDS BAY
3900

DR N J SIBEKO
MUNICIPAL MANAGER



ISIMEMEO SOKUPHAWULA- IZICHIBIYELO EZIHLONGOZWAYO ZOMTHETHO WOMKHANDLU UMHLATHUZE OLAWULA UKUHLELWA KWEZINDAWO NOKUSETSHENZISWA KWAZO

Kukhishwa isaziso ukuthi uMkhandlu kaMasipala uMhlathuze, emhlanganweni obungomhlaka 5 kuZibandlela 2018, wathatha isinqumo ngokuhambisana nesibhekelelo zeSigaba 12(3)(b) soMthetho weZinqubo zoMasipala, 2000 (uMthetho ongunombolo 32 wangonyaka ka 2000) ukuchibiyela loMthetho wendawo ongenhla.

Inhloso yalesisaziso ukumema imibono yomphakathi njengoba kushiwo esiGabeni 160(4)(b) soMthethosisekelo.

Ikhophi yezichibiyelo ezihlongoziwe ivulelekile ukuhlolwa kusukela mhlaka 4 kuNhlolanja (February) kuze kushaye umhlaka 6 kuNdasa (Mashi) 2019 ngezikhathi zokusebenza (phakathi kuka 7:30 kuya ku16:00, Ngomsombuluko kuye kuLwesiHlanu) kulezi zindawo ezilandelayo:

- eRichards Bay Civic Centre- City Development Department
- emaHhovisi aseMpangeni - City Development
- uMhlathuze Treasury Office- Vulindlela
- eMtapweni yolwazi yomphakathi ese Aquadene, Brackenham, Empangeni, Enseleni, Esikhaleni, Ntambanana nase Richards Bay; and
- emaHhovisi oMkhandlu woMdabu.

Izichibiyelo ezihlongozwayo zoMthetho weNdawo zingathululwa kwi website ethi: www.umhlathuze.gov.za ngaphansi kwekhasi "Iemithetho"

Noma yiyiphi imibuzo emayelana nezichibiyelo ezihlongozwayo ingabhekiswa ku

- Nkosikazi Thea Jordan, imenenja yakwa City Development (Development Administration) kulenombolo yocingo 035 907 5427 noma kwi email: jordant@umhlathuze.gov.za noma;
- uMnumzane Themba Mdumela, uMhleli Obhalisiwe kulenombolo yocingo 035 907 5608 noma kwi email: mdumelat@umhlathuze.gov.za

Isethulo esibhaliwe esimayelana nomthetho weNdawo kumele sifike kwiMphathi kaMasipala ungakashayi, noma mhlaka 6 kuNdasa (Mashi) 2019.

Umasipala uyongqaba ukwamukela iziphikiso/izethulo ezingasekeliwe noma iziphikiso/izethulo ezilethwe selwedlulile usuku lokuvala. Ukuhluleka komuntu ukufaka noma ukuletha isiphikiso/isethulo ephendula lesisaziso uyobe esevaleleka ngapandle ekuqhubekeni nokuzimbandakanya nohlelo.

**Civic Offices
Private Bag X1004
RICHARDS BAY
3900**

**DR N J SIBEKO
IMENENJA KAMASIPALA**

Printed by and obtainable from the Government Printer, Bosman Street, Private Bag X85, Pretoria, 0001.
Contact Centre Tel: 012-748 6200. eMail: info.egazette@gpw.gov.za
Publications: Tel: (012) 748 6053, 748 6061, 748 6065