



KWAZULU-NATAL PROVINCE  
KWAZULU-NATAL PROVINSIE  
ISIFUNDAZWE SA KWAZULU-NATALI

**Provincial Gazette • Provinsiale Koerant • Igazethi Yesifundazwe**

*(Registered at the post office as a newspaper) • (As 'n nuusblad by die poskantoor geregistreer)*  
*(Irejistiwee njengephephandaba eposihhovisi)*

**PIETERMARITZBURG**

**Vol. 13**

14 MARCH 2019  
14 MAART 2019  
14 KUNDASA 2019

**No. 2056**

**PART 1 OF 5**

**We all have the power to prevent AIDS**



**AIDS  
HELPLINE**

**0800 012 322**

DEPARTMENT OF HEALTH

**Prevention is the cure**

**N.B. The Government Printing Works will not be held responsible for the quality of "Hard Copies" or "Electronic Files" submitted for publication purposes**

ISSN 1994-4558



9 771994 455008

02056



**IMPORTANT NOTICE:**

**THE GOVERNMENT PRINTING WORKS WILL NOT BE HELD RESPONSIBLE FOR ANY ERRORS THAT MIGHT OCCUR DUE TO THE SUBMISSION OF INCOMPLETE / INCORRECT / ILLEGIBLE COPY.**

**No FUTURE QUERIES WILL BE HANDLED IN CONNECTION WITH THE ABOVE.**

**CONTENTS**

		<i>Gazette No.</i>	<i>Page No.</i>
<b>GENERAL NOTICES • ALGEMENE KENNISGEWINGS</b>			
10	KwaZulu-Natal Gaming and Betting Act, 2010 (Act No.8 of 2010): Notice of applications received .....	2056	11
10	KwaZulu-Natal Dobbelaar en Weddery Wet, 2010 (Wet No 8 van 2010): Kennisgewing van aansoeke ontvang.....	2056	13
<b>PROVINCIAL NOTICES • PROVINSIALE KENNISGEWINGS</b>			
35	National Environmental Management: Protected Area Act (57/2003): Notice of the intention to declare the Zimanga Private Game Reserve .....	2056	17
36	Environmental Management: Protected Areas Act (57/2003): Notice of the intention to declare Roelton Nature Reserve .....	2056	23
9	Road Carrier Permits: KwaZulu-Natal .....	2056	25
10	Road Carrier Permits: KwaZulu-Natal .....	2056	281
<b>MUNICIPAL NOTICES • MUNISIPALE KENNISGEWINGS</b>			
19	Promotion of Access to Information Act: King Cetshwayo District Municipality: Manual.....	2056	508
20	Municipal Systems Act of 2000: Draft Spatial Development Framework for the Mkhambathini Local Municipality .....	2056	520
21	Local Government: Municipal Property Rates Act (6/2004): Public notice calling for inspection of general valuation roll and lodging of objections.....	2056	522
22	Mkhambathini Local Municipality: Tender Notice and Invitation to Tender.....	2056	523
23	Local Government: Municipal Property Rates Act (6/2004): Public notice calling for inspection of supplementary valuation roll and lodging of any objections: Richmond Municipality .....	2056	525
24	Local Government Municipal Property Rates Act (6/2004): Public notice calling for inspection of Supplementary Valuation Roll and lodging of any objections.....	2056	526
25	Local Government Municipal Property Rates Act (6/2004): Notice calling for inspection of 2019 General Valuation Roll .....	2056	527
26	Local Government: Municipal Property Rates Act (6/2004): Public notice calling for inspection of the General Valuation Roll 01 July 2019 – 30 June 2024 and lodging of objections .....	2056	529

# Closing times for **ORDINARY WEEKLY** 2019

## KWAZULU-NATAL PROVINCIAL GAZETTE

*The closing time is **15:00** sharp on the following days:*

- **24 December 2018**, Thursday for the issue of Thursday **03 January 2019**
- **03 January**, Thursday for the issue of Thursday **10 January 2019**
- **10 January**, Thursday for the issue of Thursday **17 January 2019**
- **17 January**, Thursday for the issue of Thursday **24 January 2019**
- **24 January**, Thursday for the issue of Thursday **31 January 2019**
- **31 January**, Thursday for the issue of Thursday **07 February 2019**
- **07 February**, Thursday for the issue of Thursday **14 February 2019**
- **14 February**, Thursday for the issue of Thursday **21 February 2019**
- **21 February**, Thursday for the issue of Thursday **28 February 2019**
- **28 February**, Thursday for the issue of Thursday **07 March 2019**
- **07 March**, Thursday for the issue of Thursday **14 March 2019**
- **14 March**, Thursday for the issue of Thursday **21 March 2019**
- **20 March**, Wednesday for the issue of Thursday **28 March 2019**
- **28 March**, Tuesday for the issue of Thursday **04 April 2019**
- **04 April**, Thursday for the issue of Thursday **11 April 2019**
- **11 April**, Thursday for the issue of Thursday **18 April 2019**
- **16 April**, Tuesday for the issue of Thursday **25 April 2019**
- **24 April**, Wednesday for the issue of Thursday **02 May 2019**
- **02 May**, Thursday for the issue of Thursday **09 May 2019**
- **09 May**, Thursday for the issue of Thursday **16 May 2019**
- **16 May**, Thursday for the issue of Thursday **23 May 2019**
- **23 May**, Thursday for the issue of Thursday **30 May 2019**
- **30 May**, Thursday for the issue of Thursday **06 June 2019**
- **06 June**, Wednesday for the issue of Thursday **13 June 2019**
- **12 June**, Wednesday for the issue of Thursday **20 June 2019**
- **20 June**, Thursday for the issue of Thursday **27 June 2019**
- **27 June**, Thursday for the issue of Thursday **04 July 2019**
- **04 July**, Thursday for the issue of Thursday **11 July 2019**
- **11 July**, Thursday for the issue of Thursday **18 July 2019**
- **18 July**, Thursday for the issue of Thursday **25 July 2019**
- **25 July**, Thursday for the issue of Thursday **01 August 2019**
- **01 August**, Friday for the issue of Thursday **08 August 2019**
- **07 August**, Wednesday for the issue of Thursday **15 August 2019**
- **15 August**, Thursday for the issue of Thursday **22 August 2019**
- **22 August**, Thursday for the issue of Thursday **29 August 2019**
- **29 August**, Thursday for the issue of Thursday **05 September 2019**
- **05 September**, Thursday for the issue of Thursday **12 September 2019**
- **12 September**, Thursday for the issue of Thursday **19 September 2019**
- **18 September**, Wednesday for the issue of Thursday **26 September 2019**
- **26 September**, Thursday for the issue of Thursday **03 October 2019**
- **03 October**, Thursday for the issue of Thursday **10 October 2019**
- **10 October**, Thursday for the issue of Thursday **17 October 2019**
- **17 October**, Thursday for the issue of Thursday **24 October 2019**
- **24 October**, Thursday for the issue of Thursday **31 October 2019**
- **31 October**, Thursday for the issue of Thursday **07 November 2019**
- **07 November**, Thursday for the issue of Thursday **14 November 2019**
- **14 November**, Thursday for the issue of Thursday **21 November 2019**
- **21 November**, Thursday for the issue of Thursday **28 November 2019**
- **28 November**, Thursday for the issue of Thursday **05 December 2019**
- **05 December**, Thursday for the issue of Thursday **12 December 2019**
- **11 December**, Wednesday for the issue of Thursday **19 December 2019**
- **18 December**, Wednesday for the issue of Thursday **26 December 2019**

## LIST OF TARIFF RATES FOR PUBLICATION OF NOTICES

**COMMENCEMENT: 1 APRIL 2018**

### NATIONAL AND PROVINCIAL

Notice sizes for National, Provincial & Tender gazettes 1/4, 2/4, 3/4, 4/4 per page. Notices submitted will be charged at R1008.80 per full page, pro-rated based on the above categories.

Pricing for National, Provincial - Variable Priced Notices		
Notice Type	Page Space	New Price (R)
Ordinary National, Provincial	1/4 - Quarter Page	252.20
Ordinary National, Provincial	2/4 - Half Page	504.40
Ordinary National, Provincial	3/4 - Three Quarter Page	756.60
Ordinary National, Provincial	4/4 - Full Page	1008.80

### EXTRA-ORDINARY

All Extra-ordinary National and Provincial gazette notices are non-standard notices and attract a variable price based on the number of pages submitted.

The pricing structure for National and Provincial notices which are submitted as **Extra ordinary submissions** will be charged at **R3026.32** per page.

## GOVERNMENT PRINTING WORKS - BUSINESS RULES

The **Government Printing Works (GPW)** has established rules for submitting notices in line with its electronic notice processing system, which requires the use of electronic *Adobe Forms*. Please ensure that you adhere to these guidelines when completing and submitting your notice submission.

### CLOSING TIMES FOR ACCEPTANCE OF NOTICES

1. The *Government Gazette* and *Government Tender Bulletin* are weekly publications that are published on Fridays and the closing time for the acceptance of notices is strictly applied according to the scheduled time for each gazette.
2. Please refer to the Submission Notice Deadline schedule in the table below. This schedule is also published online on the Government Printing works website [www.gpwonline.co.za](http://www.gpwonline.co.za)

All re-submissions will be subject to the standard cut-off times.

**All notices received after the closing time will be rejected.**

Government Gazette Type	Publication Frequency	Publication Date	Submission Deadline	Cancellations Deadline
National Gazette	Weekly	Friday	Friday 15h00 for next Friday	Tuesday, 15h00 - 3 working days prior to publication
Regulation Gazette	Weekly	Friday	Friday 15h00 for next Friday	Tuesday, 15h00 - 3 working days prior to publication
Petrol Price Gazette	Monthly	Tuesday before 1st Wednesday of the month	One day before publication	1 working day prior to publication
Road Carrier Permits	Weekly	Friday	Thursday 15h00 for next Friday	3 working days prior to publication
Unclaimed Monies (Justice, Labour or Lawyers)	January / September 2 per year	Last Friday	One week before publication	3 working days prior to publication
Parliament (Acts, White Paper, Green Paper)	As required	Any day of the week	None	3 working days prior to publication
Manuals	Bi- Monthly	2nd and last Thursday of the month	One week before publication	3 working days prior to publication
State of Budget (National Treasury)	Monthly	30th or last Friday of the month	One week before publication	3 working days prior to publication
<i>Extraordinary Gazettes</i>	As required	Any day of the week	<i>Before 10h00 on publication date</i>	<i>Before 10h00 on publication date</i>
Legal Gazettes A, B and C	Weekly	Friday	One week before publication	Tuesday, 15h00 - 3 working days prior to publication
Tender Bulletin	Weekly	Friday	Friday 15h00 for next Friday	Tuesday, 15h00 - 3 working days prior to publication
Gauteng	Weekly	Wednesday	Two weeks before publication	3 days <b>after</b> submission deadline
Eastern Cape	Weekly	Monday	One week before publication	3 working days prior to publication
Northern Cape	Weekly	Monday	One week before publication	3 working days prior to publication
North West	Weekly	Tuesday	One week before publication	3 working days prior to publication
KwaZulu-Natal	Weekly	Thursday	One week before publication	3 working days prior to publication
Limpopo	Weekly	Friday	One week before publication	3 working days prior to publication
Mpumalanga	Weekly	Friday	One week before publication	3 working days prior to publication

### GOVERNMENT PRINTING WORKS - BUSINESS RULES

Government Gazette Type	Publication Frequency	Publication Date	Submission Deadline	Cancellations Deadline
Gauteng Liquor License Gazette	Monthly	Wednesday before the First Friday of the month	Two weeks before publication	3 working days <b>after</b> submission deadline
Northern Cape Liquor License Gazette	Monthly	First Friday of the month	Two weeks before publication	3 working days <b>after</b> submission deadline
National Liquor License Gazette	Monthly	First Friday of the month	Two weeks before publication	3 working days <b>after</b> submission deadline
Mpumalanga Liquor License Gazette	Bi-Monthly	Second & Fourth Friday	One week before publication	3 working days prior to publication

### EXTRAORDINARY GAZETTES

3. *Extraordinary Gazettes* can have only one publication date. If multiple publications of an *Extraordinary Gazette* are required, a separate Z95/Z95Prov *Adobe* Forms for each publication date must be submitted.

### NOTICE SUBMISSION PROCESS

4. Download the latest *Adobe* form, for the relevant notice to be placed, from the **Government Printing Works** website [www.gpwonline.co.za](http://www.gpwonline.co.za).
5. The *Adobe* form needs to be completed electronically using *Adobe Acrobat / Acrobat Reader*. Only electronically completed *Adobe* forms will be accepted. No printed, handwritten and/or scanned *Adobe* forms will be accepted.
6. The completed electronic *Adobe* form has to be submitted via email to [submit.egazette@gpw.gov.za](mailto:submit.egazette@gpw.gov.za). The form needs to be submitted in its original electronic *Adobe* format to enable the system to extract the completed information from the form for placement in the publication.
7. Every notice submitted **must** be accompanied by an official **GPW** quotation. This must be obtained from the *eGazette* Contact Centre.
8. Each notice submission should be sent as a single email. The email **must** contain **all documentation relating to a particular notice submission**.
  - 8.1. Each of the following documents must be attached to the email as a separate attachment:
    - 8.1.1. An electronically completed *Adobe* form, specific to the type of notice that is to be placed.
      - 8.1.1.1. For National *Government Gazette* or *Provincial Gazette* notices, the notices must be accompanied by an electronic Z95 or Z95Prov *Adobe* form
      - 8.1.1.2. The notice content (body copy) **MUST** be a separate attachment.
    - 8.1.2. A copy of the official **Government Printing Works** quotation you received for your notice. (*Please see Quotation section below for further details*)
    - 8.1.3. A valid and legible Proof of Payment / Purchase Order: **Government Printing Works** account customer must include a copy of their Purchase Order. **Non-Government Printing Works** account customer needs to submit the proof of payment for the notice
    - 8.1.4. Where separate notice content is applicable (Z95, Z95 Prov and TForm 3, it should **also** be attached as a separate attachment. (*Please see the Copy Section below, for the specifications*).
    - 8.1.5. Any additional notice information if applicable.

## GOVERNMENT PRINTING WORKS - BUSINESS RULES

9. The electronic *Adobe* form will be taken as the primary source for the notice information to be published. Instructions that are on the email body or covering letter that contradicts the notice form content will not be considered. The information submitted on the electronic *Adobe* form will be published as-is.
10. To avoid duplicated publication of the same notice and double billing, Please submit your notice **ONLY ONCE**.
11. Notices brought to **GPW** by "walk-in" customers on electronic media can only be submitted in *Adobe* electronic form format. All "walk-in" customers with notices that are not on electronic *Adobe* forms will be routed to the Contact Centre where they will be assisted to complete the forms in the required format.
12. Should a customer submit a bulk submission of hard copy notices delivered by a messenger on behalf of any organisation e.g. newspaper publisher, the messenger will be referred back to the sender as the submission does not adhere to the submission rules.

### QUOTATIONS

13. Quotations are valid until the next tariff change.
  - 13.1. **Take note:** GPW's annual tariff increase takes place on **1 April** therefore any quotations issued, accepted and submitted for publication up to **31 March** will keep the old tariff. For notices to be published from 1 April, a quotation must be obtained from **GPW** with the new tariffs. Where a tariff increase is implemented during the year, **GPW** endeavours to provide customers with 30 days' notice of such changes.
14. Each quotation has a unique number.
15. Form Content notices must be emailed to the e*Gazette* Contact Centre for a quotation.
  - 15.1. The *Adobe* form supplied is uploaded by the Contact Centre Agent and the system automatically calculates the cost of your notice based on the layout/format of the content supplied.
  - 15.2. It is critical that these *Adobe* Forms are completed correctly and adhere to the guidelines as stipulated by **GPW**.
16. **APPLICABLE ONLY TO GPW ACCOUNT HOLDERS:**
  - 16.1. **GPW** Account Customers must provide a valid **GPW** account number to obtain a quotation.
  - 16.2. Accounts for **GPW** account customers **must** be active with sufficient credit to transact with **GPW** to submit notices.
    - 16.2.1. If you are unsure about or need to resolve the status of your account, please contact the **GPW** Finance Department prior to submitting your notices. (If the account status is not resolved prior to submission of your notice, the notice will be failed during the process).
17. **APPLICABLE ONLY TO CASH CUSTOMERS:**
  - 17.1. Cash customers doing **bulk payments** must use a **single email address** in order to use the **same proof of payment** for submitting multiple notices.
18. The responsibility lies with you, the customer, to ensure that the payment made for your notice(s) to be published is sufficient to cover the cost of the notice(s).
19. Each quotation will be associated with one proof of payment / purchase order / cash receipt.
  - 19.1. This means that the quotation number can only be used once to make a payment.



**GOVERNMENT PRINTING WORKS - BUSINESS RULES****COPY (SEPARATE NOTICE CONTENT DOCUMENT)**

20. Where the copy is part of a separate attachment document for Z95, Z95Prov and TForm03
- 20.1. Copy of notices must be supplied in a separate document and may not constitute part of any covering letter, purchase order, proof of payment or other attached documents.
- The content document should contain only one notice. (You may include the different translations of the same notice in the same document).
- 20.2. The notice should be set on an A4 page, with margins and fonts set as follows:
- Page size = A4 Portrait with page margins: Top = 40mm, LH/RH = 16mm, Bottom = 40mm;  
Use font size: Arial or Helvetica 10pt with 11pt line spacing;
- Page size = A4 Landscape with page margins: Top = 16mm, LH/RH = 40mm, Bottom = 16mm;  
Use font size: Arial or Helvetica 10pt with 11pt line spacing;

**CANCELLATIONS**

21. Cancellation of notice submissions are accepted by **GPW** according to the deadlines stated in the table above in point 2. Non-compliance to these deadlines will result in your request being failed. Please pay special attention to the different deadlines for each gazette. Please note that any notices cancelled after the cancellation deadline will be published and charged at full cost.
22. Requests for cancellation must be sent by the original sender of the notice and must be accompanied by the relevant notice reference number (N-) in the email body.

**AMENDMENTS TO NOTICES**

23. With effect from 01 October 2015, **GPW** will not longer accept amendments to notices. The cancellation process will need to be followed according to the deadline and a new notice submitted thereafter for the next available publication date.

**REJECTIONS**

24. All notices not meeting the submission rules will be rejected to the customer to be corrected and resubmitted. Assistance will be available through the Contact Centre should help be required when completing the forms. (012-748 6200 or email [info.egazette@gpw.gov.za](mailto:info.egazette@gpw.gov.za)). Reasons for rejections include the following:
- 24.1. Incorrectly completed forms and notices submitted in the wrong format, will be rejected.
- 24.2. Any notice submissions not on the correct *Adobe* electronic form, will be rejected.
- 24.3. Any notice submissions not accompanied by the proof of payment / purchase order will be rejected and the notice will not be processed.
- 24.4. Any submissions or re-submissions that miss the submission cut-off times will be rejected to the customer. The Notice needs to be re-submitted with a new publication date.



**GOVERNMENT PRINTING WORKS - BUSINESS RULES****APPROVAL OF NOTICES**

25. Any notices other than legal notices are subject to the approval of the Government Printer, who may refuse acceptance or further publication of any notice.
26. No amendments will be accepted in respect to separate notice content that was sent with a Z95 or Z95Prov notice submissions. The copy of notice in layout format (previously known as proof-out) is only provided where requested, for Advertiser to see the notice in final Gazette layout. Should they find that the information submitted was incorrect, they should request for a notice cancellation and resubmit the corrected notice, subject to standard submission deadlines. The cancellation is also subject to the stages in the publishing process, i.e. If cancellation is received when production (printing process) has commenced, then the notice cannot be cancelled.

**GOVERNMENT PRINTER INDEMNIFIED AGAINST LIABILITY**

27. The Government Printer will assume no liability in respect of—
  - 27.1. any delay in the publication of a notice or publication of such notice on any date other than that stipulated by the advertiser;
  - 27.2. erroneous classification of a notice, or the placement of such notice in any section or under any heading other than the section or heading stipulated by the advertiser;
  - 27.3. any editing, revision, omission, typographical errors or errors resulting from faint or indistinct copy.

**LIABILITY OF ADVERTISER**

28. Advertisers will be held liable for any compensation and costs arising from any action which may be instituted against the Government Printer in consequence of the publication of any notice.

**CUSTOMER INQUIRIES**

Many of our customers request immediate feedback/confirmation of notice placement in the gazette from our Contact Centre once they have submitted their notice – While **GPW** deems it one of their highest priorities and responsibilities to provide customers with this requested feedback and the best service at all times, we are only able to do so once we have started processing your notice submission.

**GPW** has a 2-working day turnaround time for processing notices received according to the business rules and deadline submissions.

Please keep this in mind when making inquiries about your notice submission at the Contact Centre.

29. Requests for information, quotations and inquiries must be sent to the Contact Centre **ONLY**.
30. Requests for Quotations (RFQs) should be received by the Contact Centre at least **2 working days** before the submission deadline for that specific publication.

## GOVERNMENT PRINTING WORKS - BUSINESS RULES

### PAYMENT OF COST

31. The Request for Quotation for placement of the notice should be sent to the Gazette Contact Centre as indicated above, prior to submission of notice for advertising.
32. Payment should then be made, or Purchase Order prepared based on the received quotation, prior to the submission of the notice for advertising as these documents i.e. proof of payment or Purchase order will be required as part of the notice submission, as indicated earlier.
33. Every proof of payment must have a valid **GPW** quotation number as a reference on the proof of payment document.
34. Where there is any doubt about the cost of publication of a notice, and in the case of copy, an enquiry, accompanied by the relevant copy, should be addressed to the Gazette Contact Centre, **Government Printing Works**, Private Bag X85, Pretoria, 0001 email: [info.egazette@gpw.gov.za](mailto:info.egazette@gpw.gov.za) before publication.
35. Overpayment resulting from miscalculation on the part of the advertiser of the cost of publication of a notice will not be refunded, unless the advertiser furnishes adequate reasons why such miscalculation occurred. In the event of underpayments, the difference will be recovered from the advertiser, and future notice(s) will not be published until such time as the full cost of such publication has been duly paid in cash or electronic funds transfer into the **Government Printing Works** banking account.
36. In the event of a notice being cancelled, a refund will be made only if no cost regarding the placing of the notice has been incurred by the **Government Printing Works**.
37. The **Government Printing Works** reserves the right to levy an additional charge in cases where notices, the cost of which has been calculated in accordance with the List of Fixed Tariff Rates, are subsequently found to be excessively lengthy or to contain overmuch or complicated tabulation.

### PROOF OF PUBLICATION

38. Copies of any of the *Government Gazette* or *Provincial Gazette* can be downloaded from the **Government Printing Works** website [www.gpwnonline.co.za](http://www.gpwnonline.co.za) free of charge, should a proof of publication be required.
39. Printed copies may be ordered from the Publications department at the ruling price. The **Government Printing Works** will assume no liability for any failure to post or for any delay in despatching of such *Government Gazette(s)*

## GOVERNMENT PRINTING WORKS CONTACT INFORMATION

#### Physical Address:

**Government Printing Works**  
149 Bosman Street  
Pretoria

#### Postal Address:

Private Bag X85  
Pretoria  
0001

#### GPW Banking Details:

**Bank:** ABSA Bosman Street  
**Account No.:** 405 7114 016  
**Branch Code:** 632-005

**For Gazette and Notice submissions:** Gazette Submissions:

**For queries and quotations, contact:** Gazette Contact Centre:

**E-mail:** [submit.egazette@gpw.gov.za](mailto:submit.egazette@gpw.gov.za)

**E-mail:** [info.egazette@gpw.gov.za](mailto:info.egazette@gpw.gov.za)

**Tel:** 012-748 6200

**Contact person for subscribers:** Mrs M. Toka:

**E-mail:** [subscriptions@gpw.gov.za](mailto:subscriptions@gpw.gov.za)

**Tel:** 012-748-6066 / 6060 / 6058

**Fax:** 012-323-9574

## GENERAL NOTICES • ALGEMENE KENNISGEWINGS

## NOTICE 10 OF 2019



## NOTICE OF AN APPLICATION RECEIVED

**1. RELOCATION OF BUSINESS TO OTHER PREMISES IN TERMS OF SECTION 44 (1) OF THE KWAZULU-NATAL GAMING AND BETTING ACT NO. 08 OF 2010, AS AMENDED**

In terms of sections 4(1) (b) and 4(3), read with section 4(4) of the Promotion of Administrative Justice Act, 2000 (Act No.3 of 2000) as amended, notice is hereby given of applications received in terms of Sections 44 (1) and 120 (1) of the KwaZulu-Natal Gaming and Betting Act, 2010 (Act No.8 of 2010), as amended, for the relocation of the below mentioned primary betting business. The full particulars of applicants are set out in the table below:

APPLICANT AND TYPE OF LICENCE	CURRENT LOCATION OF PREMISES	PROPOSED LOCATION OF PREMISES
1. MHS Betting Mirror (Pty) Ltd	Office No. 20 Thusong Service Station Maphumulo	Shop 9, Stanger Market Plaza Cato Street Stanger

**2. Public inspection of application**

The above mentioned application will, subject to any ruling by the Board to the contrary in accordance with the provisions of section 34 of the KwaZulu-Natal Gaming and Betting Act, 2010 (Act No. 08 of 2010), as amended, read with Regulation 14, be open for public inspection at the offices of the Board at the addresses mentioned below for the period from **14 March 2019 to 29 April 2019**

KwaZulu-Natal Gaming & Betting Board  
01 George MacFarlane Drive  
Redlands Estate  
Wembley  
PIETERMARITZBURG  
3201

Or

KwaZulu-Natal Gaming & Betting Board  
22 Dorothy Nyembe Road  
18<sup>th</sup> Floor Marine Building  
DURBAN  
4001

### 3. Invitation to Lodge Representations

Interested persons are hereby invited to lodge any representations in respect of the application by **no** later than **16:00** on **29 April 2019**. Representations should be in writing and must contain at least the following information:

- (a) The name of the applicant to whom the representations relate
- (b) The ground(s) on which representations are made.
- (c) The name, address telephone number of the person submitting the representations.
- (d) An indication as to whether or not the person making the representations wishes to make oral representations when the Board hears the application.

Any representations that do not contain all of the information referred to in paragraph 3 above, will be deemed not to have been lodged with the Board and will not be considered by the Board.

Representations should be addressed to:  
The Chief Executive Officer  
KwaZulu-Natal Gaming and Betting Board  
Private Bag X9102  
PIETERMARITZBURG  
3200

Or faxed to: (033) 3427853.

**KENNISGEWING 10 VAN 2019****KENNISGEWING VAN AANSOEKE ONTVANG****1. KENNISGEWING VAN AANSOEKE ONTVANG VIR VERWYDERING EN VERHOUDING VAN PRIMÊRE WEDDERY BESIGHEID AAN ANDER PREMIES IN TERME VAN ARTIKEL 44 (1) VAN DIE KWAZULU-NATAL DOBBELARY EN WEDDERY WET NO. 08 VAN 2010**

Ingevolge van artikel 4(1) (b) en 4(3), saamgelees met artikel 4(4) van die wet of bevordering van geregtigheid (Act No.3 of 2000) kennisgewing word hiermee gegee van die aansoek ontvang ingevolge artikels 44 (1) en 120 (1) van die KwaZulu-Natal Dobbeldary en Weddery Wet, 2010 (Wet No 8 van 2010), vir die hervestiging van die onderstaande primêre weddery besigheid. Die volledige besonderhede van die aansoeker word in die tabel hieronder uiteengesit:

<b>AANSOEKER EN DIE SOORT VAN LISENSIE</b>	<b>HUIDIGE ADRES</b>	<b>VOORGESTELDE ADRES</b>
<b>1. MHS Betting Mirror (Pty) Ltd</b>	<b>Office No. 20 Thusong Service Station Maphumulo</b>	<b>Shop 9, Stanger Market Plaza Cato Street Stanger</b>

**3. Openbare inspeksie van aansoeke**

Die aansoek lê, behoudens enige teenstrydige reëling deur die raad in ooreenstemming met die bepalings van artikel 34 van die KwaZulu-Natal Dobbeldary en Weddery Wet, 2010 (Wet No. 08 van 2010), gelees met Regulasie 14, vir openbare inspeksie ter insae by die kantoor van die Raad by die ondergemelde adres vir die tydperk van **14 Maart 2019 tot 29 April 2019**.

KwaZulu-Natal Dobbeldary en Weddery Raad  
01 George MacFarlane Drive  
Redlands Estate  
Wembley  
PIETERMARITZBURG  
3201

Of

KwaZulu-Natal Dobbeldary en Weddery Raad  
22 Dorothy Nyembe Street  
18<sup>th</sup> Floor, Marine Building  
DURBAN  
4001

**4. Uitnodiging om vertoë te rig**

Belanghebbende persone word hierby uitgenooi om enige vertoë ten opsigte van die aansoeker te rig teen nie later as **16:00** op **29 April 2019**. Vertoë moet skriftelik geskied en moet minstens die volgende inligting bevat:

- (a) Die name van die aansoeker waarop die vertoë betrekking het;
- (b) Die grond(e) waarop die vertoë berus;
- (c) Die naam, adres en telefoonnommer van die persoon wat die vertoë rig en
- (d) 'n Aanduiding of die persoon wat die vertoë rig ook mondelikse vertoë wil rig, aldan nie, wanneer die raad die aansoek aanhoor.

Enige vertoë wat nie al die besonderhede bevat wat in paragraaf 3 vermeld word nie, sal geag word nie by die raad ingedien te wees nie en sal nie deur die raad oorweeg word nie.

Vertoë moet gerig word aan:

Die Hoof- Uitvoerende Beampte  
KwaZulu-Natal Dobbelaar en Weddery Raad  
Private sak 9102  
PIETERMARITZBURG  
3200

Of per faks gestuur word na: (033) 342-7853

**2. ISAZISO NGOKWESICELO ESAMUKELIWE SOKUSHINTSHWA KWENDAWO YOKUSEBENZELA**

Ngokwesigaba 4(1)(b) no 4(3), sifundwa nesigaba 4(4) ngaphansi koMthetho oKhuthaza Ukwaziswa koMphakathi (uMthetho No. 3 ka 2000), nangokwe sigaba 44(1) kanye nesigaba 120(1) ngaphansi koMthetho wezokuGembula waKwaZulu-Natali, (uMthetho No. 08 ka 2010), kunye nezichibiyelo zawo, ngalokhu lapha kunikezwa isaziso ngesicelo sokushintshwa kwendawo yokugembula. Ngenzansi igama lenkampani efake isicelo kanye nekheli layo:

<b>UMFAKISICELO NOHLOBO LWELAYISENSE</b>	<b>INDAWO YOKUSEBENZELA YAMANJE</b>	<b>INDAWO OKUZOTHUTHELWA KUYONA</b>
<b>1. MHS Betting Mirror (Pty) Ltd</b>	<b>Office No. 20 Thusong Service Station Maphumulo</b>	<b>Shop 9, Stanger Market Plaza Cato Street Stanger</b>

**2. Ukuhlolwa kwesicelo ngumphakathi**

Lesi sicelo esibalulwe ngenhla, kuye ngokuhambisana nanoma yisiphi isinqumo seBhodi esiphikisayo ngokwezinhlinzeko zesigaba 34 soMthetho wezokuGembula waKwaZulu-Natali ka2010 (uMthetho No. 08 ka 2010), kunye nezichibiyelo zawo, ufundwe kanye Nomthethonqubo 14, isicelo sizokwazi ukubonwa ngumphakathi emahhovisi eBhodi kuleli kheli elibhalwe ngezansi esikhathini esisukela kumhlaka **14 uNdasa 2019 kuyakumhlaka 29 uMbasa 2019**.

iBhodi YokuGembula NokuBheja YaKwa-Zulu Natal  
01 George MacFarlane Drive  
Redlands Estate  
Wembley  
ePIETERMARITZBURG  
3201

**Noma ku**

iBhodi YokuGembula NokuBheja YaKwa-Zulu Natal  
Ku 22 Dorothy Nyembe Street  
Esitezini 18 Esakhiweni iMarine  
eTHEKWINI  
4001



**4. Isimemo sokwenza izethulo**

Abantu abanentshisekelo bayamenywa ukuba benze izethulo kungakadluli **29 uMbaso 2019** ngaphambi **kwehora lesine ntambama**. Izethulo kufanele zibhalwe futhi zibe nalemininingwane elandelayo:

- (a) Igama lomfakisicelo izethulo eziqondene naye;
- (b) Izizathu izethulo ezenziwa ngaphansi kwazo;
- (c) Igama, ikheli kanye nenombolo yocingo yomuntu oletha izethulo; kanye;
- (d) Nokubalula ukuthi umuntu owenza izethulo ufisa ukwenza izethulo ngomlomo uma iBhodi isilalela isicelo.

Noma iziphi izethulo ezingaluqukethe lonke lolu lwazi olubalulwe endimeni 3 ngenhla zizothathwa ngokuthi azikaze zethulwe kwiBhodi futhi iBhodi angeke izicubungule.

**Izethulo kufanele zithunyelwe ku:**

The Chief Executive Officer  
KwaZulu-Natal Gaming and Betting Board  
Private Bag X9102  
PIETERMARITZBURG  
3200

Noma zithunyelwe ngesikhahlahamezi kule nombolo: (033) 3427853

---

**PROVINCIAL NOTICES • PROVINSIALE KENNISGEWINGS**

---

**PROVINCIAL NOTICE 35 OF 2019****ECONOMIC DEVELOPMENT, TOURISM AND ENVIRONMENTAL  
AFFAIRS  
KWAZULU-NATAL PROVINCE****CONSULTATION PROCESS IN TERMS OF SECTION 33(1) OF THE NATIONAL  
ENVIRONMENTAL MANAGEMENT: PROTECTED AREA ACT, 2003 (ACT NO. 57 OF  
2003)****NOTICE OF THE INTENTION TO DECLARE THE ZIMANGA PRIVATE GAME RESERVE**

Notice is hereby given by the Member of the Executive Council (MEC) for Economic Development, Tourism and Environmental Affairs in KwaZulu-Natal, in terms of section 33(1) of the National Environmental Management: Protected Areas Act, 2003 (Act No. 57 of 2003), of my intention to declare the properties and parts thereof described in the Schedule herewith, shown in the attached SG Diagram No. 821/2018 (Annexure 'A') and situated in the Province of KwaZulu-Natal, as a Nature Reserve as contemplated in terms of section 23(1) of the Act, which will be known as the Zimanga Private Game Reserve.

Members of the public are hereby invited to submit written representations on or objections to the proposed declaration of the above-mentioned nature reserve, as well as any comments on the draft management plan of the protected area, within 60 days of the publication of this notice (the draft management plans for the proposed protected areas may be viewed at the Ezemvelo KZN Wildlife office at Queen Elizabeth Park, Pietermaritzburg, and on <http://www.kznwildlife.com/stewardship.html>). Written submissions must be lodged with the Chief Executive Officer: Ezemvelo KZN Wildlife (P.O. Box 13053, Cascades, 3202, or delivered to 1 Peter Brown Drive, Pietermaritzburg, 3201 or fax or email Ms Sibongile Zimu on fax to email: 0862107216 or email address: [sibongile.zimu@kznwildlife.com](mailto:sibongile.zimu@kznwildlife.com)).

**Mr SIHLE ZIKALALA**

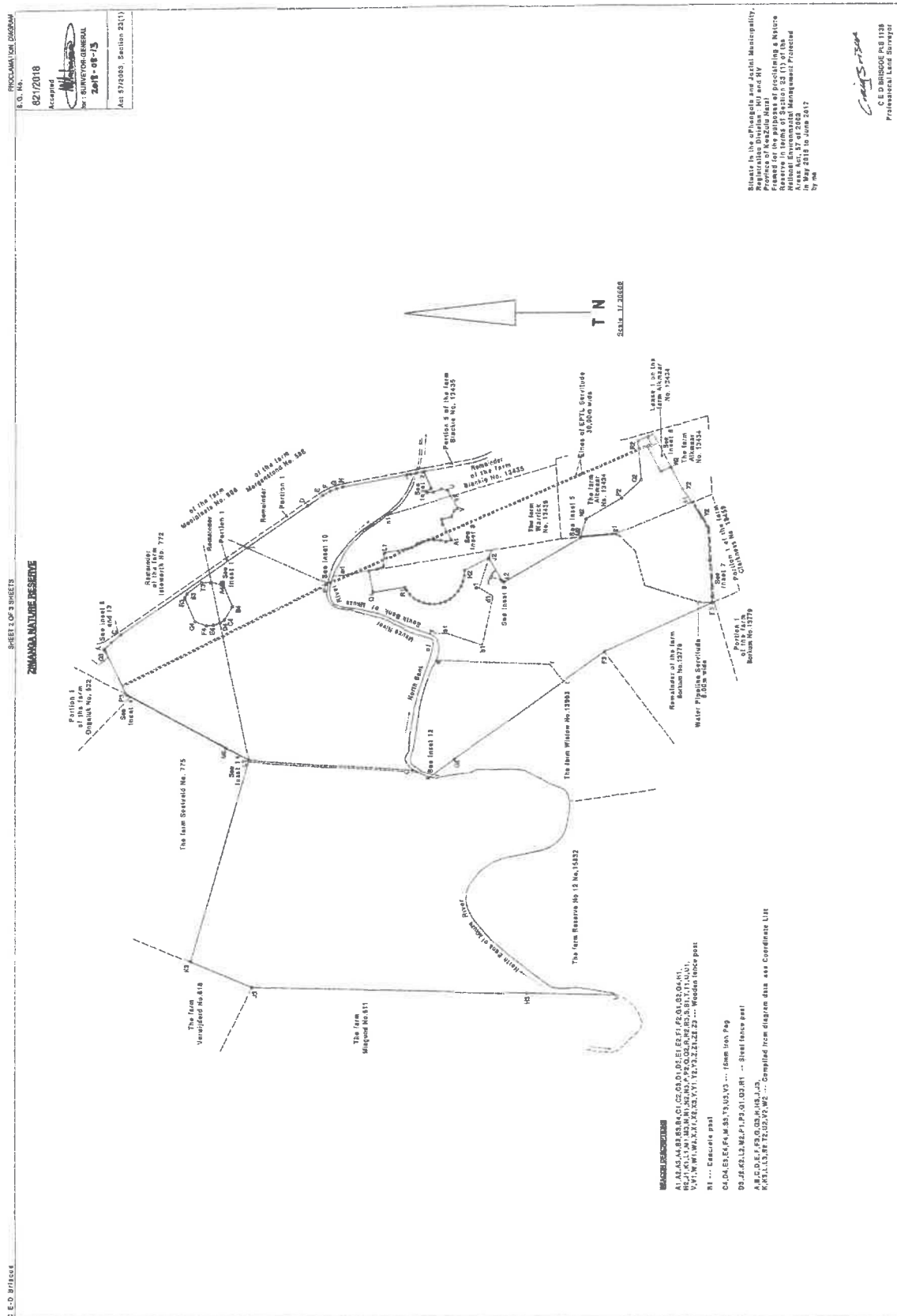
**Member of the Executive Council for Economic Development, Tourism and  
Environmental Affairs  
Province of KwaZulu-Natal**

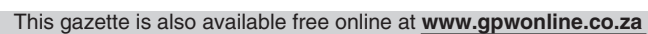
**SCHEDULE****Description of the properties or parts thereof which are proposed to be declared as the Zimanga Private Game Reserve and shown in SG Diagram 821/2018 (Annexure 'A'):**

1. A part of the Remainder of the Farm Isleworth No. 772, Registration Division HU, Province of KwaZulu-Natal, with the part forming the Nature Reserve measuring in extent 400,0817 hectares of the property's total 562,6856 hectares, held by Deed of Transfer No. T6527/1999 and shown in vide diagram SV 569 F8 (Listed at Item 1 of the Schedule to Annexure 'A');
2. A part of the Remainder of the Farm Mooiplaats No. 606, Registration Division HU, Province of KwaZulu-Natal, with the part forming the Nature Reserve measuring in extent, 1048,8144 hectares of the property's total 1118,2991 hectares, held by Deed of Transfer No. T6527/1999 and shown in vide diagram VRY 348 (Listed at Item 2 of the Schedule to Annexure 'A');
3. A part of the Remainder of the Farm Morgenstond No. 598, Registration Division HV, Province of KwaZulu-Natal, with the part forming the Nature Reserve measuring in extent 237,3873 hectares of the property's total 1105,3326 hectares, held by Deed of Transfer No. T6527/1999 and shown in vide diagram VRY 347 (Listed at Item 3 of the Schedule to Annexure 'A');
4. A part of the Farm Warrick No. 13436, Registration Division HV, Province of KwaZulu-Natal, with the part forming the Nature Reserve measuring in extent 135,5020 hectares of the property's total 411,1610 hectares, held by Deed of Transfer No. T6527/1999 and shown in vide diagram SV 583 F58 (Listed at Item 4 of the Schedule to Annexure 'A');
5. A part of the Remainder of the Farm Blackie No. 13435, Registration Division HV, Province of KwaZulu-Natal, with the part forming the Nature Reserve measuring in extent 28,2808 hectares of the property's total 412,7260 hectares, held by Deed of Transfer No. T6527/1999 and shown in vide diagram SV 583 F59 (Listed at Item 5 of the Schedule to Annexure 'A');
6. A part of the Remainder of the Farm Clerkness No. 13459, Registration Division HU, Province of KwaZulu-Natal, with the part forming the Nature Reserve measuring in extent 810,0118 hectares of the property's total 870,2084 hectares, held by Deed of Transfer No. T6527/1999 and shown in SG Diagram No. 1395/1941 (Listed at Item 6 of the Schedule to Annexure 'A');
7. A part of Portion 2 of the Farm Clerkness No. 13459, Registration Division HU, Province of KwaZulu-Natal, with the part forming the Nature Reserve

- measuring in extent 319,1643 hectares of the property's total 321,3427 hectares, held by Deed of Transfer No. T6527/1999 and shown in SG Diagram No. 7066/1955. (Listed at Item 7 of the Schedule to Annexure 'A');
8. A part of Portion 3 of the Farm Clerkness No. 13459, Registration Division HU, Province of KwaZulu-Natal, with the part forming the Nature Reserve measuring in extent 195,0791 hectares of the property's total 307,5918 hectares, held by Deed of Transfer No. T6527/1999 and shown in SG Diagram No. 1040/1965 (Listed at Item 8 of the Schedule to Annexure 'A');
  9. A part of the Farm Alkmaar No. 13434, Registration Division HV, Province of KwaZulu-Natal, with the part forming the Nature Reserve measuring in extent 127,7378 hectares of the property's total 416,6343 hectares, held by Deed of Transfer No. T6527/1999 and shown in vide diagram SV 583 F47. (Listed at Item 9 of the Schedule to Annexure 'A');
  10. A part of the Remainder of the Farm Doornhoek No. 227, Registration Division HU, Province of KwaZulu-Natal, with the part forming the Nature Reserve measuring in extent 2142,7198 hectares of the property's total 2181,1947 hectares, held by Deed of Transfer No. T65624/2001 and shown in vide diagram VRY 325 (Listed at Item 10 of the Schedule to Annexure 'A');
  11. A part of the Farm Soetveld No. 775, Registration Division HU, Province of KwaZulu-Natal, with the part forming the Nature Reserve measuring in extent 12,0370 hectares of the property's total 1251,1769 hectares, held by Deed of Transfer No. T6825/2003 and shown in SG Diagram No. 4879/1954 (Listed at Item 11 of the Schedule to Annexure 'A'); and
  12. A part of the Remainder of Portion 1 of the Farm Ongeluk No. 622, Registration Division HU, Province of KwaZulu-Natal, with the part forming the Nature Reserve measuring in extent 0,0794 hectares of the property's total 144,6681 hectares, held by Deed of Transfer No. T6824/2003 and shown in SG Diagram No. 1346/1943 (Listed at Item 12 of the Schedule to Annexure 'A').









**PROVINCIAL NOTICE 36 OF 2019**  
**ECONOMIC DEVELOPMENT, TOURISM AND ENVIRONMENTAL**  
**AFFAIRS**  
**KWAZULU-NATAL PROVINCE**

**CONSULTATION PROCESS IN TERMS OF SECTION 33(1) OF THE NATIONAL**  
**ENVIRONMENTAL MANAGEMENT: PROTECTED AREAS ACT, 2003 (ACT NO. 57 OF 2003)**  
**NOTICE OF THE INTENTION TO DECLARE ROELTON NATURE RESERVE**

Notice is hereby given by the Honourable Member of the Executive Council (MEC) for Economic Development, Tourism and Environmental Affairs in KwaZulu-Natal, in terms of section 33(1) of the National Environmental Management: Protected Areas Act, 2003 (Act No. 57 of 2003) (the "Act"), of my intention to declare the properties and/or parts thereof described in the Schedule herewith, and as the case may be, the parts of properties to be declared are shown in the attached diagrams (Annexure 'A' and 'B'), with all properties situated in the Province of KwaZulu-Natal, as a nature reserve as contemplated in terms of section 23(1) of the Act, which will be known as the Roelton Nature Reserve.

Members of the public are hereby invited to submit written representations on or objections to the proposed declaration of the above-mentioned nature reserve, as well as any comments on the draft management plan of the protected area, within 60 days of the publication of this notice (the draft management plans for the proposed protected areas may be viewed at the Ezemvelo KZN Wildlife office at Queen Elizabeth Park, Pietermaritzburg, and on <http://www.kznwildlife.com/stewardship.html>). Written submissions must be lodged with the Chief Executive Officer: Ezemvelo KZN Wildlife (P.O. Box 13053, Cascades, 3202, or fax or email Ms Sibongile Zimu on fax to email: 0862107216 or email address: [sibongile.zimu@kznwildlife.com](mailto:sibongile.zimu@kznwildlife.com)).

**Mr SIHLE ZIKALALA**

Member of the Executive Council: Economic Development, Tourism and Environmental  
Affairs  
Province of KwaZulu-Natal

**SCHEDULE**

**Protected area type: Nature Reserve**

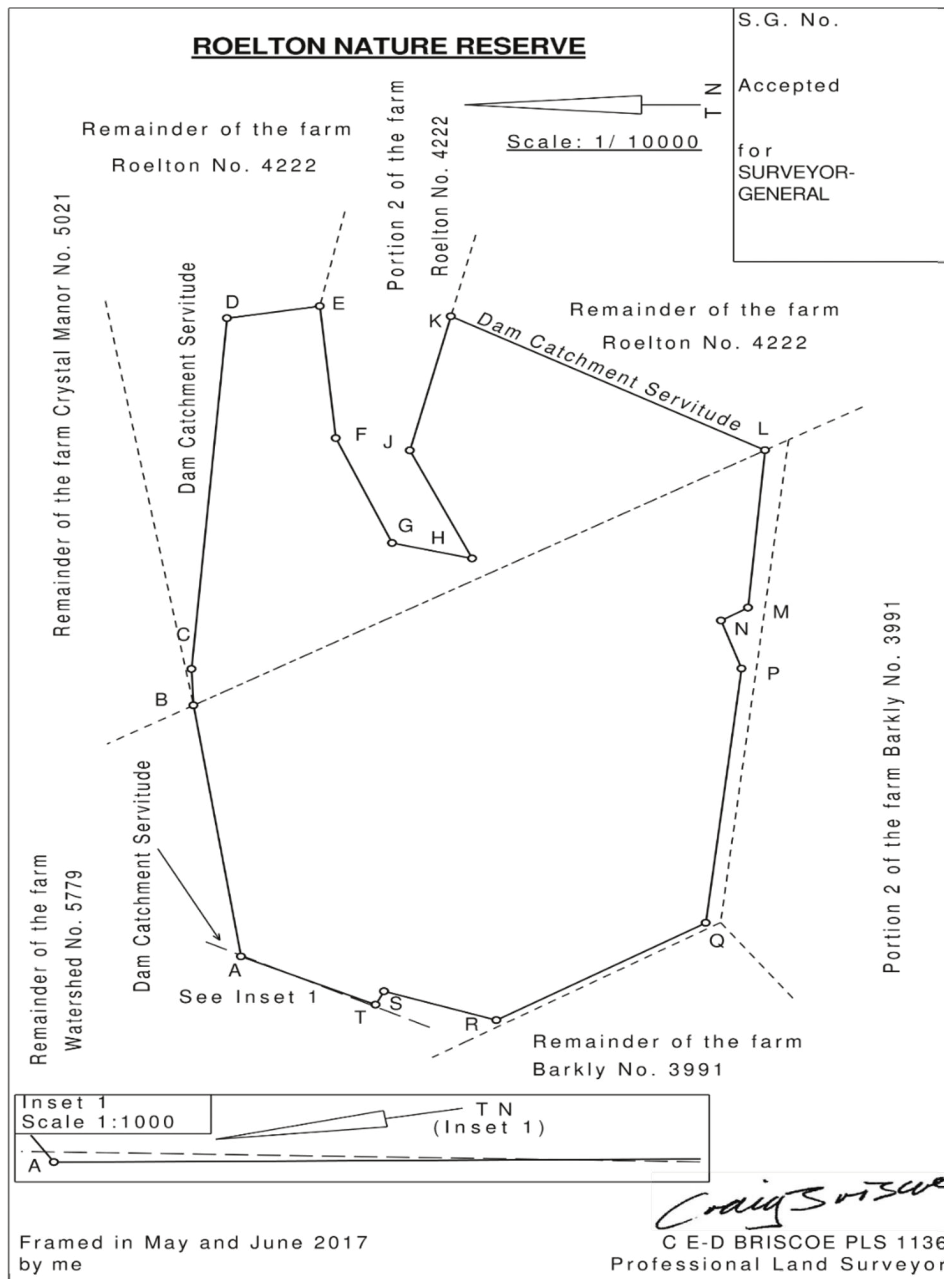
**Description of the properties which are proposed to be declared:**

The attached Annexure 'A' represents the Proclamation Diagram for the parts of the Properties comprising the proposed Roelton Nature Reserve, measuring a total of 113, 5920 hectares in extent.

The registered description of the Properties comprising the proposed Roelton Nature Reserve are set out as follows.

- 2.1 The Remaining Extent of the Farm Roelton No. 4222, Registration Division ET, situated in the KwaZulu-Natal province, with a  $\frac{3}{4}$  share being held by Deed of Transfer No T10134/1997, and a  $\frac{1}{4}$  share being held by Deed of Transfer No T6223/2009 and measuring in extent a total of 200,2108 hectares, with the parts forming the proposed

2.2 The Remaining Extent of the Farm Watershed No. 5779, Registration Division ES, situated in the KwaZulu-Natal province, with a  $\frac{3}{4}$  share being held by Deed of Transfer No T10134/1997, and a  $\frac{1}{4}$  share being held by Deed of Transfer No T6223/2009, measuring in extent a total of 314,1961 hectares, with the parts forming the proposed Nature Reserve represented by the letters A B L M N P Q R S T on the Proclamation Diagram.





## transport

Department:  
Transport  
Province of KwaZulu-Natal

## GAZETTE

LGKZNG43-2019-FEB

REGION: ALL

1) <b>Application Number:</b> APP0081900	2) <b>Gazette Number:</b> LGKZNG43-2019-FEB
3) <b>Applicant:</b> NES BUKHOSINI <b>ID NO.</b> 6211225713087 <b>Association:</b> NOT AVAILABLE	4) <b>Applicant Address:</b> BOX 70904 RICHARDS BAY 3900
5) <b>Existing Licence Holder:</b> NOT APPLICABLE <b>ID NO.</b> NOT APPLICABLE	6) <b>Existing Licence Holder Address:</b> NOT APPLICABLE
7) <b>Type of application:</b> NEW OPERATING LICENCE	8) <b>Operating Licence Number:</b> NOTAVAILABLE
9) <b>Vehicle Type:</b> OTHER	10) 1 X 0 (SEATED)
11) <b>Region:</b> UTHUNGULU	
12.1	MANDLANZINI TO ALTON  FROM MADLANZINI IN NKONINGA ROAD INTO ALL THE ROAD IN TOWNSHIP PICK AND DROP AND RETURN TO JOIN NKONINGA AGAIN ALONG EAST CENTRAL ARTERIAL TO ITS JUNCTION TO JOHN ROSS, JOIN JOHN ROSS HIBBERT DRIVE PROCEED INTO DAVIDSON LANE ALKANSTRAND AND RETURN WITH PASSENGERS USING THE SAME ROUTE.
12.2	MANDANZINI TO BRACKENHAM FROM MADLANZINI IN NKONINGA ROAD ON THE JUNCTION NORTH CENTRAL ARTERIAL, TURN RIGHT INTO DAVALLIA PROCEED TO ALL SCHOOL PASS FIBBRO SA TO NORTH CENTRAL ARTERIAL, TURN RIGHT TO AQUADENE SUBURB PASS AMMARNIA TO ALL SCHOOL.
12.3	MANDANZINI TO ECO JUNCTION AND EMPANGENI FROM MADLANZINI TO NKONINGA ROAD TO ITS JUNCTION WITH EAST CENTRAL ARTERIAL, TO ITS JUNCTION ON JOHN ROSS PARK TO ECO-JUNCTION PICK AND DROP THEN PROCEED WITH JOHN ROSS HIGHWAY, MAXWELL STREET AND JOIN TANNER ROAD UP TO EMPANGENI RAIL IN B-RANK AND RETURN WITH PASSENGERS.
12.4	MADLANZINI TO MEERENSEE FROM NKONINGA ROAD PROCEED TO ALL ROAD WITHIN MADLANZINI TOWNSHIP PICK AND DROP AND RETURN TO JOIN NKONINGA AGAIN AT A JUNCTION OF EAST CENTRAL ALONG EAST CENTRAL ARTERIAL AND NORTH CENTRAL ARTERIAL INTO JOHN ROSS HIBBERT DRIVE INTO DAVIDSON LANE ALKANSTRAND AND RETURN ALONG THE SAME WAY WITH PASSENGERS.
12.5	MADLANZINI TO RICHARDS BAY FROM MADLANZINI AGRI-CULTURAL VILLAGE TO NKONINGA ROAD VIA AIRPORT AND MPUZAHILL PROCEEDING TO NKONINGA PICK AND DROP TURN LEFT INTO EAST CENTRAL ARTERIAL AND TURN RIGHT TO PREMIUM PROMENADE TURN RIGHT TO KRUGER RAND ROAD TO CBD TAXI RANK, OFF LOAD AND LOAD AND RETURN WITH PASSENGERS TO MADLANZINI TAXI RANK USING THE SAME ROUTE.  ALTERNATIVE:  FROM MADLANZINI PASS NKONINGA WITH VERBENA PICK AND DROP PASS BULLION BOULEVARD TURN RIGHT TO KRUGER RAND ROAD TO CBD.
12.6	FROM MADLANZINI PASS ARBORETUM RICHTEC COLLEGE JOIN NKONINGA TO ALL THE ROADS AND COME BACK TO NKONINGA ON ITS JUNCTION AND ESSENWOOD WAY ALONG ESSENWOOD WAY PASS INTO RICHARDIA PASS RICHTEC COLLEGE AND RETURN ALONG THE SAME ROUTES WITH PASSENGERS.



## transport

Department:  
Transport  
Province of KwaZulu-Natal

## GAZETTE

LGKZNG43-2019-FEB

REGION: ALL

1) <b>Application Number:</b> APP0095811	2) <b>Gazette Number:</b> LGKZNG43-2019-FEB
3) <b>Applicant:</b> VP NDLOVU <b>ID NO.</b> 5912165809089 <b>Association:</b> UMLAZI NORTH TAXI OWNERS ASSOCIATION	4) <b>Applicant Address:</b> BB 1757 UMLAZI T/SHIP P O UMLAZI DURBAN KWA-ZULU NATAL 4066
5) <b>Existing Licence Holder:</b> NOT APPLICABLE <b>ID NO.</b> NOT APPLICABLE	6) <b>Existing Licence Holder Address:</b> NOT APPLICABLE
7) <b>Type of application:</b> NEW OPERATING LICENCE	8) <b>Operating Licence Number:</b> NOTAVAILABLE
9) <b>Vehicle Type:</b> MINIBUS	10) 1 X 12 (SEATED) + 0 (STANDING)
11) <b>Region:</b> NINGIZMU 2	
12.1	Umlazi - Umlazi Taxi Rank FROM APPROVED TAXI RANK UMLAZI STATION NORTH SIDE ALONG SOKESIMBONE ROAD, TURN LEFT INTO KING DINGANE LEFT INTO SIBUSISO MDAKANE ROAD BECOMING ROAD R1902, PICK AND 'DROP', TURN LEFT INTO PRINCE MCWAYIZENI AND TURN LEFT INTO ISIPINGO OLD MAIN ROAD LEFT TO APPROVED TAXI RANK AT ALEXANDRA ROAD, LEFT INTO CHURCH LANE, TURN RIGHT INTO NWABI ROAD BACK TO ISIPINGO OLD MAIN ROAD AND PROCEED TO UMLAZI TAXI RANK ALONG THE SAME ROUTE IN REVERSE.
12.2	Umlazi - Swanfield Road (Ashley) FROM APPROVED TAXI RANK UMLAZI STATION NORTH SIDE SOKESIMBONE TURN LEFT KING DINGANE BORABORA TURN AROUND BACK TO KING DINGANE LEFT SIBUSISO MDAKANE ROAD BECOMING ROAD R1902 PICK 'N DROP TURN LEFT MANGOSUTHU HIGHWAY PICK 'N DROP PRINCE MSHIYENI MEMORIAL HOSPITAL TURN LEFT TO R102 UMBILO ROAD, BEREKA ROAD AND PROCEED INTO AND ALONG THE WESTERN FREEWAY (N3) TURN LEFT INTO M13 AND TURN LEFT INTO RICHMOND ROAD, TURN RIGHT INTO ALEXANDRA ROAD, CLARK ROAD RIGHT INTO MOSS ROAD RIGHT INTO ALEXANDRA ROAD TO APPROVED TAXI STOP IN SWANFIELD ROAD, WESTMED, AND RETURN ALONG THE SAME ROUTE TO UMLAZI NORTH TAXI RANK IN REVERSE.
12.3	Umlazi - R102 DURBAN INT. M30 UMLAZI OFF RAMP (Merewent) FROM APPROVED TAXI RANK UMLAZI STATION NORTH SIDE SOKESIMBONE ROAD TURN LEFT KING DINGANE, BORABORA ROAD TURN AROUND BACK INTO KING DINGANE LEFT INTO SIBUSISO MDAKANE ROAD BECOMING ROAD R1902 PICK 'N DROP, TURN LEFT INTO PRINCE MCWAHYENZI AND TURN LEFT INTO ISIPINGO OLD MAIN ROAD, TURN RIGHT INTO RANA ROAD, TURN RIGHT INTO R102 TURN LEFT INTO PROSPECTION INDUSTRIAL AREA, PICK - UP AND SET DOWN AND RETURN TO UMLAZI NORTH TAXI RANK ALONG THE SAME ROUTE IN REVERSE.



## transport

Department:  
Transport  
Province of KwaZulu-Natal

## GAZETTE

LGKZNG43-2019-FEB

REGION: ALL

- |             |  |
|-------------|--|
| <b>12.4</b> | <p>FROM APPROVED TAXI RANK UMLAZI STATION NORTH SIDE INTO SOKESIMBONE ROAD LEFT INTO KING DINGANE BORABORA TURN AROUND TO KING DINGANE, LEFT INTO SIBUSISO MDAKANE ROAD R1902 PICK N' DROP LEFT INTO MANGOSUTHU HIGH WAY PICK 'N DROP LEFT INTO PRINCE MSHIYENI MEMORIAL HOSPITAL, BACK TO MANGOSUTHU HIGHWAY, LEFT INTO R102, RIGHT INTO M4, LEFT INTO MOORE ROAD RIGHT INTO WARWICK AVENUE, TURN RIGHT TO WEST STREET DROP PASSENGERS ALONG WEST STREET RIGHT INTO POINT ROAD RIGHT INTO FISHER STREET, RIGHT INTO SHEPSTONE STREET, LEFT INTO PINE STREET, RIGHT INTO FIELD STREET, LEFT INTO QUEEN STREET TAXI RANK AND PROCEED TO QUEEN STREET RANK.</p> <p>OR</p> <p>FROM QUEEN STREET, RIGHT INTO RUSSELL STREET, LEFT INTO LEOPOLD STREET, LEFT INTO MARKET ROAD, INTO THE SERVICE ROAD BEHIND THE ENGLISH MARKET, AND PROCEED TO THE TAXI RANK.</p> <p>RETURN</p> <p>FROM QUEEN STREET TAXI RANK, RIGHT INTO RUSSELL STREET, LEFT INTO LEOPOLD STREET, LEFT INTO MARKET ROAD, INTO WILLIAMS ROAD, LEFT INTO MOORE ROAD, INTO INKOSI ALBERT LUTHULI FREEWAY (M4), AND PROCEED TO UMLAZI ALONG THE FORWARD ROUTE IN REVERSE.</p> <p>FROM WARWICK AVENUE TAXI RANK, LEFT INTO WEST STREET, RIGHT INTO WILLIAMS ROAD, LEFT INTO MOORE ROAD, INTO INKOSI ALBERT LUTHULI FREEWAY (M4), AND PROCEED TO UMLAZI ALONG THE FORWARD ROUTE IN REVERSE NB:NO PICKING UP OF PASSENGERS IN THE CBD ON THE INWARD JOURNEY AND NO DROPPING OFF ON THE OUTWARD JOURNEY.</p> |
| <b>12.5</b> | <p>UMLAZI- DALTON ROAD (Inanda</p> <p>FROM APPROVED TAXI RANK UMLAZI STATION NORTH SIDE SOKESIMBONE ROAD, LEFT INTO KING DINGANE, BORABORA TURN TO KING DINGANE INTO SIBUSISO MDAKANE ROAD BECOMING ROAD R1902, PICK 'N DROP, JOINING SOUTH COAST ROAD, EDWIN SWALES VC DRIVE, M7 RIGHT INTO SARNIA ROAD PASS ROSSBURGH, RIGHT TURN UMBILO ROAD RIGHT TURN GALE STREET TURN RIGHT INTO DALTON ROAD TO APPROVED TAXI STOP IN DALTON ROAD.</p> <p>RETURN.</p> <p>FROM DALTON ROAD, TURN RIGHT INTO WILLIAMS ROAD, INTO SYDNEY ROAD, INTO SARNIA, UMBILO ROAD, INTO EDWIN SWALES VC DRIVE (M7), RIGHT INTO SOUTH COAST ROAD, INTO MANGOSUTHU HIGHWAY (M30), RIGHT INTO ROAD 1902 INTO SIBUSISO MDAKANE AND PROCEED AS PER FORWARD ROUTE IN REVERSE TO UMLAZI TAXI RANK AT UMLAZI STATION NORTH SIDE.</p>  |



## transport

Department:  
Transport  
Province of KwaZulu-Natal

## GAZETTE

LGKZNG43-2019-FEB

REGION: ALL

1) <b>Application Number:</b> APP0099078	2) <b>Gazette Number:</b> LGKZNG43-2019-FEB
3) <b>Applicant:</b> BG MNGOMEZULU <b>ID NO.</b> 6507105773087 <b>Association:</b> INGWAVUMA TAXI ASSOCIATION	4) <b>Applicant Address:</b> PO BOX 116 INGWAVUMA 3968
5) <b>Existing Licence Holder:</b> NOT APPLICABLE <b>ID NO.</b> NOT APPLICABLE	6) <b>Existing Licence Holder Address:</b> NOT APPLICABLE
7) <b>Type of application:</b> ADD AUTHORISATIONS/ROUTES	8) <b>Operating Licence Number:</b> LGKZN0603000184
9) <b>Vehicle Type:</b> MINIBUS	10) 1 X 15 (SEATED) + 0 (STANDING)
11) <b>Region:</b> UMKHANYAKUDE	
12.1	BHAMBANANA TO JOHANNESBURG  FROM BHAMBANANA TAXI RANK TO JOHANNESBURG TURN LEFT INTO P522/1 PASS NKONKONI TURN RIGHT TO N2, PASS PONGOLA PASS PIET RETIEF, TURN RIGHT INTO N17 PASS ERMELO VIA TRICHARD VIA BETHAL N17 VIA KINROSS ALENDRA AND SPRINGS. TURN LEFT TO RISSIK TURN RIGHT DE VILLIERS TO PARK CITY IN JOHANNESBURG OR TURN TO JOE SLOVO TURN LEFT TO WOLMARANS AND TURN LEFT TO HARRISON TO DE VILLIERS TO PARK CITY IN JOHANNESBURG. RETURN BACK SAME ROUTE.
12.2	FROM BHAMBANANA TAXI RANK TURN LEFT TO P522/1 PASS JOZINI, PASS NKONKONI TURN LEFT INTO N2 PASS HLUHLUWE PASS MTUBATUBA AND TURN LEFT TO R618 SUNROSH ROAD WITH PASSENGERS.
12.3	BHAMBANANA TO INGWAVUMA  FROM BHAMBANANA TAXI RANK TURN RIGHT INTO P522/1, TURN LEFT P443 STRAIGHT PASS INGWAVUMA BRIDGE NTAMBAYENGWE, PASS QHATHA PICK AND DROP UP TO INGWAVUMA TAXI RANK.
12.4	BHAMBANANA TO JOZINI MALL  FROM BHAMBANANA TAXI RANK TURN LEFT INTO P522/1 PASS JOZINI, TURN LEFT INTO P449 UP TO JOZINI MALL TAXI RANK AND RETURN BACK USING THE SAME ROUTE WITH PASSENGERS PICK AND DROP.
12.5	BHAMBANANA TO MANYISENI  FROM BHAMBANANA TAXI RANK TO MKUZE TURN LEFT INTO P522/1 MABHONOIYINI PICK AND DROP TO JOZINI PICK AND DROP, NKONKONI TURN LEFT INTO N2 AND TURN LEFT TO MKUZE TAXI RANK RETURNING BACK USING THE SAME ROUTE WITH PASSENGERS. THIS IS THE NEW ROUTE, THE DISTANCE FROM BHAMBANANI IS ABOUT THIRTY FIVE KILOMETERS TO MANYISENI. MASIBAMBISANE HAS GOT THE ROUTE TO MANYISE BUT THEY ARE STARTING AT MKUZE TAXI RANK.
12.6	BHAMBANANA TO DURBAN  FROM BHAMBANANI TAXI RANK TURN LEFT TO P22/1 PASS JOZINI, PASS NKONKONI TURN TO N2 PASS HLUHLUWE, PASS MTUBATUBA PASS EMPANGENI, PASS TONGAAT, PASS BALLITO, THEN LEFT TO R102 STRAIGHT INTO YMCA TAXI RANK AND RETURN BACK USING THE SAME ROUTE WITH PASSENGERS.
12.7	BHAMBANANA TO JOZINI  FROM BHAMBANANA TAXI RANK TURN LEFT INTO P522/1 STRAIGHT AT MABHANOYINI PICK AND DROP, MSYANE PICK AND DROP TURN RIGHT UP TO JOZINI TAXI RANK AND RETURN BACK USING THE SAME ROUTE WITH PASSENGERS.
12.8	BHAMBANANA TO NDUMO  FROM BHAMBANANA TAXI RANK TURN RIGHT INTO P522/1, TURN RIGHT INTO P522/2 PASS MAKWAKWA PICK AND DROP TURN LEFT INTO P435 MAKHASINI PICK AND DROP STRAIGHT UP TO NDUMO TAXI RANK



## transport

Department:  
Transport  
Province of KwaZulu-Natal

## GAZETTE

LGKZNG43-2019-FEB

REGION: ALL

12.9	<p>BHAMBANANA TO MSIYANE</p> <p>FROM BHAMBANANA TAXI RANK TURN RIGHT INTO P522/1, TURN LEFT INTO P443 PASS INGWAYUMA BRIDGE, TURN LEFT INTO D850 NYAMANE PICK AND DROP PASS NYAMANE, PASS THEMBELIHLE PICK AND DROP PROCEED STRAIGHT UP TO MSIYANE TAXI RANK AND RETURN BACK WITH PASSENGER USING THE SAME ROUTE.</p>
12.10	<p>BHAMBANANA TO KWANGWANASE</p> <p>FROM BHAMBANANA TAXI RANK TURN RIGHT INTO P522/1, TURN RIGHT INTO P522/2 PASS MAKWAKWA PICK AND DROP, PASS SKHEMELELE PICK AND DROP, PASS PHELANDABA PICK AND DROP, EZAMGOMENI ROAD PASS CIRCLE JOIN R22 STRAIGHT UP TO KWANGWANASE TAXI RANK AND RETURN BACK WITH PASSENGERS USING THE SAME ROUTE.</p>
12.11	<p>BHAMBANANA TO EMPANGENI</p> <p>FROM BHAMBANANA TAXI RANK TURN LEFT TO P522/1 PASS JOZINI, PASS NKONKONI TURN LEFT TO N2 PASS HLUHLUWE, PASS MTUBATUBA AND TURN LEFT TO R102 TURN RIGHT TO EMPANGENI TAXI RANK (BOXER) DROP OFF AND RETURN BACK USING THE SAME ROUTE WITH PASSENGERS.</p>
12.12	<p>BHAMBANANA TO EKHLEHLI</p> <p>FROM BHAMBANANA TAXI RANK TURN RIGHT INTO P522/1, TURN LEFT INTO P443 PASS BRIDGE PICK AND DROP TURN RIGHT INTO D1840 NONJINJIKAZI PICK AND DROP PASS MBANDLENI PICK AND DROP, MANYISENI D1842 TURN RIGHT INTO D1884 PROCEED TO EKHLEHLI DROP OFF AND PICK UP AND RETURN BACK WITH PASSENGERS USING THE SAME ROUTE.</p>
12.13	<p>BHAMBANANA TO SHEMULA</p> <p>FROM BHAMBANANA TAXI RANK TURN LEFT INTO P522/ THEN TURN LEFT INTO D2037 PICK AND DROP TURN RIGHT INTO D1836 PASS KWAMBUZI PICK AND DROP, PASS MZIYENI STRAIGHT UP TO SHEMULA TAXI RANK AND RETURN WITH PASSENGERS USING THE SAME ROUTE</p>
12.14	<p>BHAMBANANA TO KWASHUKELA</p> <p>FROM BHAMBANANA TAXI RANK TURN LEFT INTO D2038 PROCEED STRAIGHT UP TO SHUKELA TAXI RANK PICK AND DROP AND RETURN BACK USING THE SAME ROUTE WITH PASSENGERS. FROM BHAMBANANA TAXI RANK TURN LEFT INTO P522/ THEN TURN LEFT INTO D2037 PICK AND DROP TURN RIGHT INTO D1836 PASS KWAMBUZI PICK AND DROP, PASS MZIYENI STRAIGHT UP TO SHEMULA TAXI RANK AND RETURN WITH PASSENGERS USING THE SAME ROUTE</p>
12.15	<p>BHAMBANANA TO GWALIWENI</p> <p>FROM BHAMBANANA TAXI RANK TURN RIGHT INTO P522/1, TURN LEFT INTO P443 PICK AND DROP TURN LEFT INTO D1837 PICK AND DROP PROCEED STRAIGHT TO GWALIWENI TAXI RANK AND RETURN BACK USING THE SAME ROUTE.</p>
12.16	<p>BHAMBANANA TO PONGOLA</p> <p>FROM BHAMBANANA TAXI RANK TURN LEFT TO P522/1 PASS JOZINI, PASS NKONKONI TURN RIGHT TO PONGOLA AND RETURN BACK USING THE SAME ROUTE WITH PASSENGERS.</p>
12.17	<p>FROM BHAMBANANA TAXI RANK TO MKUZE TURN LEFT INTO P522/1 MABHONAYINI PICK AND DROP TO JOZINI PICK AND DROP, NKONKONI TURN LEFT INTO N2 AND TURNS LEFT TO MKUZE TAXI RANK RETURNING BACK USING THE SAME ROUTE WITH PASSENGERS</p>





## transport

Department:  
Transport  
Province of KwaZulu-Natal

## GAZETTE

LGKZNG43-2019-FEB

REGION: ALL

1) <b>Application Number:</b> APP0099080	2) <b>Gazette Number:</b> LGKZNG43-2019-FEB
3) <b>Applicant:</b> MASAKENI JOTHAM KHUMALO <b>ID NO.</b> 6606265648087 <b>Association:</b> INGWAVUMA TAXI ASSOCIATION	4) <b>Applicant Address:</b> P O BOX 376 INGWAVUMA 3968
5) <b>Existing Licence Holder:</b> NOT APPLICABLE <b>ID NO.</b> NOT APPLICABLE	6) <b>Existing Licence Holder Address:</b> NOT APPLICABLE
7) <b>Type of application:</b> ADD AUTHORISATIONS/ROUTES	8) <b>Operating Licence Number:</b> LGKZN0603000017
9) <b>Vehicle Type:</b> MINIBUS	10) 1 X 15 (SEATED) + 0 (STANDING)
11) <b>Region:</b> UMKHANYAKUDE	
12.1	BHAMBANANA TO JOHANNESBURG  FROM BHAMBANANA TAXI RANK TO JOHANNESBURG TURN LEFT INTO P522/1 PASS NKONKONI TURN RIGHT TO N2, PASS PONGOLA PASS PIET RETIEF, TURN RIGHT INTO N17 PASS ERMELO VIA TRICHARD VIA BETHAL N17 VIA KINROSS ALENDRA AND SPRINGS. TURN LEFT TO RISSIK TURN RIGHT DE VILLIERS TO PARK CITY IN JOHANNESBURG OR TURN TO JOE SLOVO TURN LEFT TO WOLMARANS AND TURN LEFT TO HARRISON TO DE VILLIERS TO PARK CITY IN JOHANNESBURG. RETURN BACK SAME ROUTE.
12.2	FROM BHAMBANANA TAXI RANK TURN LEFT TO P522/1 PASS JOZINI, PASS NKONKONI TURN LEFT INTO N2 PASS HLUHLUWE PASS MTUBATUBA AND TURN LEFT TO R618 SUNROSH ROAD WITH PASSENGERS.
12.3	BHAMBANANA TO INGWAVUMA  FROM BHAMBANANA TAXI RANK TURN RIGHT INTO P522/1, TURN LEFT P443 STRAIGHT PASS INGWAVUMA BRIDGE NTAMBAYENGWE, PASS QHATHA PICK AND DROP UP TO INGWAVUMA TAXI RANK.
12.4	BHAMBANANA TO JOZINI MALL  FROM BHAMBANANA TAXI RANK TURN LEFT INTO P522/1 PASS JOZINI, TURN LEFT INTO P449 UP TO JOZINI MALL TAXI RANK AND RETURN BACK USING THE SAME ROUTE WITH PASSENGERS PICK AND DROP.
12.5	BHAMBANANA TO MANYISENI  FROM BHAMBANANA TAXI RANK TO MKUZE TURN LEFT INTO P522/1 MABHONOIYINI PICK AND DROP TO JOZINI PICK AND DROP, NKONKONI TURN LEFT INTO N2 AND TURN LEFT TO MKUZE TAXI RANK RETURNING BACK USING THE SAME ROUTE WITH PASSENGERS. THIS IS THE NEW ROUTE, THE DISTANCE FROM BHAMBANANI IS ABOUT THIRTY FIVE KILOMETERS TO MANYISENI. MASIBAMBISANE HAS GOT THE ROUTE TO MANYISE BUT THEY ARE STARTING AT MKUZE TAXI RANK.
12.6	BHAMBANANA TO DURBAN  FROM BHAMBANANI TAXI RANK TURN LEFT TO P22/1 PASS JOZINI, PASS NKONKONI TURN TO N2 PASS HLUHLUWE, PASS MTUBATUBA PASS EMPANGENI, PASS TONGAAT, PASS BALLITO, THEN LEFT TO R102 STRAIGHT INTO YMCA TAXI RANK AND RETURN BACK USING THE SAME ROUTE WITH PASSENGERS.
12.7	BHAMBANANA TO JOZINI  FROM BHAMBANANA TAXI RANK TURN LEFT INTO P522/1 STRAIGHT AT MABHANOYINI PICK AND DROP, MSYANE PICK AND DROP TURN RIGHT UP TO JOZINI TAXI RANK AND RETURN BACK USING THE SAME ROUTE WITH PASSENGERS.
12.8	BHAMBANANA TO NDUMO  FROM BHAMBANANA TAXI RANK TURN RIGHT INTO P522/1, TURN RIGHT INTO P522/2 PASS MAKWAKWA PICK AND DROP TURN LEFT INTO P435 MAKHASINI PICK AND DROP STRAIGHT UP TO NDUMO TAXI RANK



## transport

Department:  
Transport  
Province of KwaZulu-Natal

## GAZETTE

LGKZNG43-2019-FEB

REGION: ALL

12.9	<p>BHAMBANANA TO MSIYANE</p> <p>FROM BHAMBANANA TAXI RANK TURN RIGHT INTO P522/1, TURN LEFT INTO P443 PASS INGWAVUMA BRIDGE, TURN LEFT INTO D850 NYAMANE PICK AND DROP PASS NYAMANE, PASS THEMBELIHLE PICK AND DROP PROCEED STRAIGHT UP TO MSIYANE TAXI RANK AND RETURN BACK WITH PASSENGER USING THE SAME ROUTE.</p>
12.10	<p>BHAMBANANA TO KWANGWANASE</p> <p>FROM BHAMBANANA TAXI RANK TURN RIGHT INTO P522/1, TURN RIGHT INTO P522/2 PASS MAKWAKWA PICK AND DROP, PASS SKHEMELELE PICK AND DROP, PASS PHELANDABA PICK AND DROP, EZAMGOMENI ROAD PASS CIRCLE JOIN R22 STRAIGHT UP TO KWANGWANASE TAXI RANK AND RETURN BACK WITH PASSENGERS USING THE SAME ROUTE.</p>
12.11	<p>BHAMBANANA TO EMPANGENI</p> <p>FROM BHAMBANANA TAXI RANK TURN LEFT TO P522/1 PASS JOZINI, PASS NKONKONI TURN LEFT TO N2 PASS HLUHLUWE, PASS MTUBATUBA AND TURN LEFT TO R102 TURN RIGHT TO EMPANGENI TAXI RANK (BOXER) DROP OFF AND RETURN BACK USING THE SAME ROUTE WITH PASSENGERS.</p>
12.12	<p>BHAMBANANA TO EKHLEHLI</p> <p>FROM BHAMBANANA TAXI RANK TURN RIGHT INTO P522/1, TURN LEFT INTO P443 PASS BRIDGE PICK AND DROP TURN RIGHT INTO D1840 NONJINJIKAZI PICK AND DROP PASS MBANDLENI PICK AND DROP, MANYISENI D1842 TURN RIGHT INTO D1884 PROCEED TO EKHLEHLI DROP OFF AND PICK UP AND RETURN BACK WITH PASSENGERS USING THE SAME ROUTE.</p>
12.13	<p>BHAMBANANA TO SHEMULA</p> <p>FROM BHAMBANANA TAXI RANK TURN LEFT INTO P522/ THEN TURN LEFT INTO D2037 PICK AND DROP TURN RIGHT INTO D1836 PASS KWAMBUZI PICK AND DROP, PASS MZIYENI STRAIGHT UP TO SHEMULA TAXI RANK AND RETURN WITH PASSENGERS USING THE SAME ROUTE</p>
12.14	<p>BHAMBANANA TO KWASHUKELA</p> <p>FROM BHAMBANANA TAXI RANK TURN LEFT INTO D2038 PROCEED STRAIGHT UP TO SHUKELA TAXI RANK PICK AND DROP AND RETURN BACK USING THE SAME ROUTE WITH PASSENGERS. FROM BHAMBANANA TAXI RANK TURN LEFT INTO P522/ THEN TURN LEFT INTO D2037 PICK AND DROP TURN RIGHT INTO D1836 PASS KWAMBUZI PICK AND DROP, PASS MZIYENI STRAIGHT UP TO SHEMULA TAXI RANK AND RETURN WITH PASSENGERS USING THE SAME ROUTE</p>
12.15	<p>BHAMBANANA TO GWALIWENI</p> <p>FROM BHAMBANANA TAXI RANK TURN RIGHT INTO P522/1, TURN LEFT INTO P443 PICK AND DROP TURN LEFT INTO D1837 PICK AND DROP PROCEED STRAIGHT TO GWALIWENI TAXI RANK AND RETURN BACK USING THE SAME ROUTE.</p>
12.16	<p>BHAMBANANA TO PONGOLA</p> <p>FROM BHAMBANANA TAXI RANK TURN LEFT TO P522/1 PASS JOZINI, PASS NKONKONI TURN RIGHT TO PONGOLA AND RETURN BACK USING THE SAME ROUTE WITH PASSENGERS.</p>
12.17	<p>FROM BHAMBANANA TAXI RANK TO MKUZE TURN LEFT INTO P522/1 MABHONAYINI PICK AND DROP TO JOZINI PICK AND DROP, NKONKONI TURN LEFT INTO N2 AND TURNS LEFT TO MKUZE TAXI RANK RETURNING BACK USING THE SAME ROUTE WITH PASSENGERS</p>



## transport

Department:  
Transport  
Province of KwaZulu-Natal

## GAZETTE

LGKZNG43-2019-FEB

REGION: ALL

1) <b>Application Number:</b> APP0099090	2) <b>Gazette Number:</b> LGKZNG43-2019-FEB
3) <b>Applicant:</b> MJ KHUMALO <b>ID NO.</b> 6606265648087 <b>Association:</b> INGWAVUMA TAXI ASSOCIATION	4) <b>Applicant Address:</b> P O BOX 376 INGWAVUMA 3968
5) <b>Existing Licence Holder:</b> NOT APPLICABLE <b>ID NO.</b> NOT APPLICABLE	6) <b>Existing Licence Holder Address:</b> NOT APPLICABLE
7) <b>Type of application:</b> ADD AUTHORISATIONS/ROUTES	8) <b>Operating Licence Number:</b> LGKZN0603000231
9) <b>Vehicle Type:</b> MINIBUS	10) 1 X 15 (SEATED) + 0 (STANDING)
11) <b>Region:</b> UMKHANYAKUDE	
12.1	BHAMBANANA TO JOHANNESBURG  FROM BHAMBANANA TAXI RANK TO JOHANNESBURG TURN LEFT INTO P522/1 PASS NKONKONI TURN RIGHT TO N2, PASS PONGOLA PASS PIET RETIEF, TURN RIGHT INTO N17 PASS ERMELO VIA TRICHARD VIA BETHAL N17 VIA KINROSS ALENDRA AND SPRINGS. TURN LEFT TO RISSIK TURN RIGHT DE VILLIERS TO PARK CITY IN JOHANNESBURG OR TURN TO JOE SLOVO TURN LEFT TO WOLMARANS AND TURN LEFT TO HARRISON TO DE VILLIERS TO PARK CITY IN JOHANNESBURG. RETURN BACK SAME ROUTE.
12.2	FROM BHAMBANANA TAXI RANK TURN LEFT TO P522/1 PASS JOZINI, PASS NKONKONI TURN LEFT INTO N2 PASS HLUHLUWE PASS MTUBATUBA AND TURN LEFT TO R618 SUNROSH ROAD WITH PASSENGERS.
12.3	BHAMBANANA TO INGWAVUMA  FROM BHAMBANANA TAXI RANK TURN RIGHT INTO P522/1, TURN LEFT P443 STRAIGHT PASS INGWAVUMA BRIDGE NTAMBAYENGWE, PASS QHATHA PICK AND DROP UP TO INGWAVUMA TAXI RANK.
12.4	BHAMBANANA TO JOZINI MALL  FROM BHAMBANANA TAXI RANK TURN LEFT INTO P522/1 PASS JOZINI, TURN LEFT INTO P449 UP TO JOZINI MALL TAXI RANK AND RETURN BACK USING THE SAME ROUTE WITH PASSENGERS PICK AND DROP.
12.5	BHAMBANANA TO MANYISENI  FROM BHAMBANANA TAXI RANK TO MKUZE TURN LEFT INTO P522/1 MABHONOIYINI PICK AND DROP TO JOZINI PICK AND DROP, NKONKONI TURN LEFT INTO N2 AND TURN LEFT TO MKUZE TAXI RANK RETURNING BACK USING THE SAME ROUTE WITH PASSENGERS. THIS IS THE NEW ROUTE, THE DISTANCE FROM BHAMBANANI IS ABOUT THIRTY FIVE KILOMETERS TO MANYISENI. MASIBAMBISANE HAS GOT THE ROUTE TO MANYISE BUT THEY ARE STARTING AT MKUZE TAXI RANK.
12.6	BHAMBANANA TO DURBAN  FROM BHAMBANANI TAXI RANK TURN LEFT TO P22/1 PASS JOZINI, PASS NKONKONI TURN TO N2 PASS HLUHLUWE, PASS MTUBATUBA PASS EMPANGENI, PASS TONGAAT, PASS BALLITO, THEN LEFT TO R102 STRAIGHT INTO YMCA TAXI RANK AND RETURN BACK USING THE SAME ROUTE WITH PASSENGERS.
12.7	BHAMBANANA TO JOZINI  FROM BHAMBANANA TAXI RANK TURN LEFT INTO P522/1 STRAIGHT AT MABHANOYINI PICK AND DROP, MSYANE PICK AND DROP TURN RIGHT UP TO JOZINI TAXI RANK AND RETURN BACK USING THE SAME ROUTE WITH PASSENGERS.
12.8	BHAMBANANA TO NDUMO  FROM BHAMBANANA TAXI RANK TURN RIGHT INTO P522/1, TURN RIGHT INTO P522/2 PASS MAKWAKWA PICK AND DROP TURN LEFT INTO P435 MAKHASINI PICK AND DROP STRAIGHT UP TO NDUMO TAXI RANK



## transport

Department:  
Transport  
Province of KwaZulu-Natal

## GAZETTE

LGKZNG43-2019-FEB

REGION: ALL

12.9	<p><b>BHAMBANANA TO MSIYANE</b></p> <p>FROM BHAMBANANA TAXI RANK TURN RIGHT INTO P522/1, TURN LEFT INTO P443 PASS INGWAYUMA BRIDGE, TURN LEFT INTO D850 NYAMANE PICK AND DROP PASS NYAMANE, PASS THEMBELIHLE PICK AND DROP PROCEED STRAIGHT UP TO MSIYANE TAXI RANK AND RETURN BACK WITH PASSENGER USING THE SAME ROUTE.</p>
12.10	<p><b>BHAMBANANA TO KWANGWANASE</b></p> <p>FROM BHAMBANANA TAXI RANK TURN RIGHT INTO P522/1, TURN RIGHT INTO P522/2 PASS MAKWAKWA PICK AND DROP, PASS SKHEMELELE PICK AND DROP, PASS PHELANDABA PICK AND DROP, EZAMGOMENI ROAD PASS CIRCLE JOIN R22 STRAIGHT UP TO KWANGWANASE TAXI RANK AND RETURN BACK WITH PASSENGERS USING THE SAME ROUTE.</p>
12.11	<p><b>BHAMBANANA TO EMPANGENI</b></p> <p>FROM BHAMBANANA TAXI RANK TURN LEFT TO P522/1 PASS JOZINI, PASS NKONKONI TURN LEFT TO N2 PASS HLUHLUWE, PASS MTUBATUBA AND TURN LEFT TO R102 TURN RIGHT TO EMPANGENI TAXI RANK (BOXER) DROP OFF AND RETURN BACK USING THE SAME ROUTE WITH PASSENGERS.</p>
12.12	<p><b>BHAMBANANA TO EKHLEHLI</b></p> <p>FROM BHAMBANANA TAXI RANK TURN RIGHT INTO P522/1, TURN LEFT INTO P443 PASS BRIDGE PICK AND DROP TURN RIGHT INTO D1840 NONJINJIKAZI PICK AND DROP PASS MBANDLENI PICK AND DROP, MANYISENI D1842 TURN RIGHT INTO D1884 PROCEED TO EKHLEHLI DROP OFF AND PICK UP AND RETURN BACK WITH PASSENGERS USING THE SAME ROUTE.</p>
12.13	<p><b>BHAMBANANA TO SHEMULA</b></p> <p>FROM BHAMBANANA TAXI RANK TURN LEFT INTO P522/ THEN TURN LEFT INTO D2037 PICK AND DROP TURN RIGHT INTO D1836 PASS KWAMBUZI PICK AND DROP, PASS MZIYENI STRAIGHT UP TO SHEMULA TAXI RANK AND RETURN WITH PASSENGERS USING THE SAME ROUTE</p>
12.14	<p><b>BHAMBANANA TO KWASHUKELA</b></p> <p>FROM BHAMBANANA TAXI RANK TURN LEFT INTO D2038 PROCEED STRAIGHT UP TO SHUKELA TAXI RANK PICK AND DROP AND RETURN BACK USING THE SAME ROUTE WITH PASSENGERS. FROM BHAMBANANA TAXI RANK TURN LEFT INTO P522/ THEN TURN LEFT INTO D2037 PICK AND DROP TURN RIGHT INTO D1836 PASS KWAMBUZI PICK AND DROP, PASS MZIYENI STRAIGHT UP TO SHEMULA TAXI RANK AND RETURN WITH PASSENGERS USING THE SAME ROUTE</p>
12.15	<p><b>BHAMBANANA TO GWALIWENI</b></p> <p>FROM BHAMBANANA TAXI RANK TURN RIGHT INTO P522/1, TURN LEFT INTO P443 PICK AND DROP TURN LEFT INTO D1837 PICK AND DROP PROCEED STRAIGHT TO GWALIWENI TAXI RANK AND RETURN BACK USING THE SAME ROUTE.</p>
12.16	<p><b>BHAMBANANA TO PONGOLA</b></p> <p>FROM BHAMBANANA TAXI RANK TURN LEFT TO P522/1 PASS JOZINI, PASS NKONKONI TURN RIGHT TO PONGOLA AND RETURN BACK USING THE SAME ROUTE WITH PASSENGERS.</p>
12.17	<p><b>BHAMBANANA TO MKUZE</b></p> <p>FROM BHAMBANANA TAXI RANK TO MKUZE TURN LEFT INTO P522/1 MABHONAYINI PICK AND DROP TO JOZINI PICK AND DROP, NKONKONI TURN LEFT INTO N2 AND TURNS LEFT TO MKUZE TAXI RANK RETURNING BACK USING THE SAME ROUTE WITH PASSENGERS</p>



## transport

Department:  
Transport  
Province of KwaZulu-Natal

## GAZETTE

LGKZNG43-2019-FEB

REGION: ALL

1) <b>Application Number:</b> APP0099098	2) <b>Gazette Number:</b> LGKZNG43-2019-FEB
3) <b>Applicant:</b> JN GUMEDE <b>ID NO.</b> 6002026312082 <b>Association:</b> INGWAVUMA TAXI ASSOCIATION	4) <b>Applicant Address:</b> PO BOX 110 JOZINI 3968
5) <b>Existing Licence Holder:</b> NOT APPLICABLE <b>ID NO.</b> NOT APPLICABLE	6) <b>Existing Licence Holder Address:</b> NOT APPLICABLE
7) <b>Type of application:</b> ADD AUTHORISATIONS/ROUTES	8) <b>Operating Licence Number:</b> LGKZN0603000311
9) <b>Vehicle Type:</b> MINIBUS	10) 1 X 15 (SEATED) + 0 (STANDING)
11) <b>Region:</b> UMKHANYAKUDE	
12.1	BHAMBANANA TO JOHANNESBURG  FROM BHAMBANANA TAXI RANK TO JOHANNESBURG TURN LEFT INTO P522/1 PASS NKONKONI TURN RIGHT TO N2, PASS PONGOLA PASS PIET RETIEF, TURN RIGHT INTO N17 PASS ERMELO VIA TRICHARD VIA BETHAL N17 VIA KINROSS ALENDRA AND SPRINGS. TURN LEFT TO RISSIK TURN RIGHT DE VILLIERS TO PARK CITY IN JOHANNESBURG OR TURN TO JOE SLOVO TURN LEFT TO WOLMARANS AND TURN LEFT TO HARRISON TO DE VILLIERS TO PARK CITY IN JOHANNESBURG. RETURN BACK SAME ROUTE.
12.2	FROM BHAMBANANA TAXI RANK TURN LEFT TO P522/1 PASS JOZINI, PASS NKONKONI TURN LEFT INTO N2 PASS HLUHLUWE PASS MTUBATUBA AND TURN LEFT TO R618 SUNROSH ROAD WITH PASSENGERS.
12.3	BHAMBANANA TO INGWAVUMA  FROM BHAMBANANA TAXI RANK TURN RIGHT INTO P522/1, TURN LEFT P443 STRAIGHT PASS INGWAVUMA BRIDGE NTAMBAYENGWE, PASS QHATHA PICK AND DROP UP TO INGWAVUMA TAXI RANK.
12.4	BHAMBANANA TO JOZINI MALL  FROM BHAMBANANA TAXI RANK TURN LEFT INTO P522/1 PASS JOZINI, TURN LEFT INTO P449 UP TO JOZINI MALL TAXI RANK AND RETURN BACK USING THE SAME ROUTE WITH PASSENGERS PICK AND DROP.
12.5	BHAMBANANA TO MANYISENI  FROM BHAMBANANA TAXI RANK TO MKUZE TURN LEFT INTO P522/1 MABHONOIYINI PICK AND DROP TO JOZINI PICK AND DROP, NKONKONI TURN LEFT INTO N2 AND TURN LEFT TO MKUZE TAXI RANK RETURNING BACK USING THE SAME ROUTE WITH PASSENGERS. THIS IS THE NEW ROUTE, THE DISTANCE FROM BHAMBANANI IS ABOUT THIRTY FIVE KILOMETERS TO MANYISENI. MASIBAMBISANE HAS GOT THE ROUTE TO MANYISE BUT THEY ARE STARTING AT MKUZE TAXI RANK.
12.6	BHAMBANANA TO DURBAN  FROM BHAMBANANI TAXI RANK TURN LEFT TO P22/1 PASS JOZINI, PASS NKONKONI TURN TO N2 PASS HLUHLUWE, PASS MTUBATUBA PASS EMPANGENI, PASS TONGAAT, PASS BALLITO, THEN LEFT TO R102 STRAIGHT INTO YMCA TAXI RANK AND RETURN BACK USING THE SAME ROUTE WITH PASSENGERS.
12.7	BHAMBANANA TO JOZINI  FROM BHAMBANANA TAXI RANK TURN LEFT INTO P522/1 STRAIGHT AT MABHONOIYINI PICK AND DROP, MSYANE PICK AND DROP TURN RIGHT UP TO JOZINI TAXI RANK AND RETURN BACK USING THE SAME ROUTE WITH PASSENGERS.
12.8	BHAMBANANA TO NDUMO  FROM BHAMBANANA TAXI RANK TURN RIGHT INTO P522/1, TURN RIGHT INTO P522/2 PASS MAKWAKWA PICK AND DROP TURN LEFT INTO P435 MAKHASINI PICK AND DROP STRAIGHT UP TO NDUMO TAXI RANK



## transport

Department:  
Transport  
Province of KwaZulu-Natal

## GAZETTE

LGKZNG43-2019-FEB

REGION: ALL

12.9	<p>BHAMBANANA TO MSIYANE</p> <p>FROM BHAMBANANA TAXI RANK TURN RIGHT INTO P522/1, TURN LEFT INTO P443 PASS INGWAYUMA BRIDGE, TURN LEFT INTO D850 NYAMANE PICK AND DROP PASS NYAMANE, PASS THEMBELIHLE PICK AND DROP PROCEED STRAIGHT UP TO MSIYANE TAXI RANK AND RETURN BACK WITH PASSENGER USING THE SAME ROUTE.</p>
12.10	<p>BHAMBANANA TO KWANGWANASE</p> <p>FROM BHAMBANANA TAXI RANK TURN RIGHT INTO P522/1, TURN RIGHT INTO P522/2 PASS MAKWAKWA PICK AND DROP, PASS SKHEMELELE PICK AND DROP, PASS PHELANDABA PICK AND DROP, EZAMGOMENI ROAD PASS CIRCLE JOIN R22 STRAIGHT UP TO KWANGWANASE TAXI RANK AND RETURN BACK WITH PASSENGERS USING THE SAME ROUTE.</p>
12.11	<p>BHAMBANANA TO EMPANGENI</p> <p>FROM BHAMBANANA TAXI RANK TURN LEFT TO P522/1 PASS JOZINI, PASS NKONKONI TURN LEFT TO N2 PASS HLUHLUWE, PASS MTUBATUBA AND TURN LEFT TO R102 TURN RIGHT TO EMPANGENI TAXI RANK (BOXER) DROP OFF AND RETURN BACK USING THE SAME ROUTE WITH PASSENGERS.</p>
12.12	<p>BHAMBANANA TO EKHLEHLI</p> <p>FROM BHAMBANANA TAXI RANK TURN RIGHT INTO P522/1, TURN LEFT INTO P443 PASS BRIDGE PICK AND DROP TURN RIGHT INTO D1840 NONJINJIKAZI PICK AND DROP PASS MBANDLENI PICK AND DROP, MANYISENI D1842 TURN RIGHT INTO D1884 PROCEED TO EKHLEHLI DROP OFF AND PICK UP AND RETURN BACK WITH PASSENGERS USING THE SAME ROUTE.</p>
12.13	<p>BHAMBANANA TO SHEMULA</p> <p>FROM BHAMBANANA TAXI RANK TURN LEFT INTO P522/ THEN TURN LEFT INTO D2037 PICK AND DROP TURN RIGHT INTO D1836 PASS KWAMBUZI PICK AND DROP, PASS MZIYENI STRAIGHT UP TO SHEMULA TAXI RANK AND RETURN WITH PASSENGERS USING THE SAME ROUTE</p>
12.14	<p>BHAMBANANA TO KWASHUKELA</p> <p>FROM BHAMBANANA TAXI RANK TURN LEFT INTO D2038 PROCEED STRAIGHT UP TO SHUKELA TAXI RANK PICK AND DROP AND RETURN BACK USING THE SAME ROUTE WITH PASSENGERS. FROM BHAMBANANA TAXI RANK TURN LEFT INTO P522/ THEN TURN LEFT INTO D2037 PICK AND DROP TURN RIGHT INTO D1836 PASS KWAMBUZI PICK AND DROP, PASS MZIYENI STRAIGHT UP TO SHEMULA TAXI RANK AND RETURN WITH PASSENGERS USING THE SAME ROUTE</p>
12.15	<p>BHAMBANANA TO GWALIWENI</p> <p>FROM BHAMBANANA TAXI RANK TURN RIGHT INTO P522/1, TURN LEFT INTO P443 PICK AND DROP TURN LEFT INTO D1837 PICK AND DROP PROCEED STRAIGHT TO GWALIWENI TAXI RANK AND RETURN BACK USING THE SAME ROUTE.</p>
12.16	<p>BHAMBANANA TO PONGOLA</p> <p>FROM BHAMBANANA TAXI RANK TURN LEFT TO P522/1 PASS JOZINI, PASS NKONKONI TURN RIGHT TO PONGOLA AND RETURN BACK USING THE SAME ROUTE WITH PASSENGERS.</p>
12.17	<p>FROM BHAMBANANA TAXI RANK TO MKUZE TURN LEFT INTO P522/1 MABHONAYINI PICK AND DROP TO JOZINI PICK AND DROP, NKONKONI TURN LEFT INTO N2 AND TURNS LEFT TO MKUZE TAXI RANK RETURNING BACK USING THE SAME ROUTE WITH PASSENGERS</p>





## transport

Department:  
Transport  
Province of KwaZulu-Natal

## GAZETTE

LGKZNG43-2019-FEB

REGION: ALL

1) <b>Application Number:</b> APP0099103	2) <b>Gazette Number:</b> LGKZNG43-2019-FEB
3) <b>Applicant:</b> TM MTHOMBENI <b>ID NO.</b> 5608220845080 <b>Association:</b> INGWAVUMA TAXI ASSOCIATION	4) <b>Applicant Address:</b> PO BOX 376 INGWAVUMA 3968
5) <b>Existing Licence Holder:</b> NOT APPLICABLE <b>ID NO.</b> NOT APPLICABLE	6) <b>Existing Licence Holder Address:</b> NOT APPLICABLE
7) <b>Type of application:</b> ADD AUTHORISATIONS/ROUTES	8) <b>Operating Licence Number:</b> LGKZN0603000591
9) <b>Vehicle Type:</b> MINIBUS	10) 1 X 15 (SEATED) + 0 (STANDING)
11) <b>Region:</b> UMKHANYAKUDE	
12.1	BHAMBANANA TO JOHANNESBURG  FROM BHAMBANANA TAXI RANK TO JOHANNESBURG TURN LEFT INTO P522/1 PASS NKONKONI TURN RIGHT TO N2, PASS PONGOLA PASS PIET RETIEF, TURN RIGHT INTO N17 PASS ERMELO VIA TRICHARD VIA BETHAL N17 VIA KINROSS ALENDRA AND SPRINGS. TURN LEFT TO RISSIK TURN RIGHT DE VILLIERS TO PARK CITY IN JOHANNESBURG OR TURN TO JOE SLOVO TURN LEFT TO WOLMARANS AND TURN LEFT TO HARRISON TO DE VILLIERS TO PARK CITY IN JOHANNESBURG. RETURN BACK SAME ROUTE.
12.2	FROM BHAMBANANA TAXI RANK TURN LEFT TO P522/1 PASS JOZINI, PASS NKONKONI TURN LEFT INTO N2 PASS HLUHLUWE PASS MTUBATUBA AND TURN LEFT TO R618 SUNROSH ROAD WITH PASSENGERS.
12.3	BHAMBANANA TO INGWAVUMA  FROM BHAMBANANA TAXI RANK TURN RIGHT INTO P522/1, TURN LEFT P443 STRAIGHT PASS INGWAVUMA BRIDGE NTAMBAYENGWE, PASS QHATHA PICK AND DROP UP TO INGWAVUMA TAXI RANK.
12.4	BHAMBANANA TO JOZINI MALL  FROM BHAMBANANA TAXI RANK TURN LEFT INTO P522/1 PASS JOZINI, TURN LEFT INTO P449 UP TO JOZINI MALL TAXI RANK AND RETURN BACK USING THE SAME ROUTE WITH PASSENGERS PICK AND DROP.
12.5	BHAMBANANA TO MANYISENI  FROM BHAMBANANA TAXI RANK TO MKUZE TURN LEFT INTO P522/1 MABHONOIYINI PICK AND DROP TO JOZINI PICK AND DROP, NKONKONI TURN LEFT INTO N2 AND TURN LEFT TO MKUZE TAXI RANK RETURNING BACK USING THE SAME ROUTE WITH PASSENGERS. THIS IS THE NEW ROUTE, THE DISTANCE FROM BHAMBANANI IS ABOUT THIRTY FIVE KILOMETERS TO MANYISENI. MASIBAMBISANE HAS GOT THE ROUTE TO MANYISE BUT THEY ARE STARTING AT MKUZE TAXI RANK.
12.6	BHAMBANANA TO DURBAN  FROM BHAMBANANI TAXI RANK TURN LEFT TO P22/1 PASS JOZINI, PASS NKONKONI TURN TO N2 PASS HLUHLUWE, PASS MTUBATUBA PASS EMPANGENI, PASS TONGAAT, PASS BALLITO, THEN LEFT TO R102 STRAIGHT INTO YMCA TAXI RANK AND RETURN BACK USING THE SAME ROUTE WITH PASSENGERS.
12.7	BHAMBANANA TO JOZINI  FROM BHAMBANANA TAXI RANK TURN LEFT INTO P522/1 STRAIGHT AT MABHANOYINI PICK AND DROP, MSYANE PICK AND DROP TURN RIGHT UP TO JOZINI TAXI RANK AND RETURN BACK USING THE SAME ROUTE WITH PASSENGERS.
12.8	BHAMBANANA TO NDUMO  FROM BHAMBANANA TAXI RANK TURN RIGHT INTO P522/1, TURN RIGHT INTO P522/2 PASS MAKWAKWA PICK AND DROP TURN LEFT INTO P435 MAKHASINI PICK AND DROP STRAIGHT UP TO NDUMO TAXI RANK





## transport

Department:  
Transport  
Province of KwaZulu-Natal

## GAZETTE

LGKZNG43-2019-FEB

REGION: ALL

12.9	<p>BHAMBANANA TO MSIYANE</p> <p>FROM BHAMBANANA TAXI RANK TURN RIGHT INTO P522/1, TURN LEFT INTO P443 PASS INGWAVUMA BRIDGE, TURN LEFT INTO D850 NYAMANE PICK AND DROP PASS NYAMANE, PASS THEMBELIHLE PICK AND DROP PROCEED STRAIGHT UP TO MSIYANE TAXI RANK AND RETURN BACK WITH PASSENGER USING THE SAME ROUTE.</p>
12.10	<p>BHAMBANANA TO KWANGWANASE</p> <p>FROM BHAMBANANA TAXI RANK TURN RIGHT INTO P522/1, TURN RIGHT INTO P522/2 PASS MAKWAKWA PICK AND DROP, PASS SKHEMELELE PICK AND DROP, PASS PHELANDABA PICK AND DROP, EZAMGOMENI ROAD PASS CIRCLE JOIN R22 STRAIGHT UP TO KWANGWANASE TAXI RANK AND RETURN BACK WITH PASSENGERS USING THE SAME ROUTE.</p>
12.11	<p>BHAMBANANA TO EMPANGENI</p> <p>FROM BHAMBANANA TAXI RANK TURN LEFT TO P522/1 PASS JOZINI, PASS NKONKONI TURN LEFT TO N2 PASS HLUHLUWE, PASS MTUBATUBA AND TURN LEFT TO R102 TURN RIGHT TO EMPANGENI TAXI RANK (BOXER) DROP OFF AND RETURN BACK USING THE SAME ROUTE WITH PASSENGERS.</p>
12.12	<p>BHAMBANANA TO EKHLEHLI</p> <p>FROM BHAMBANANA TAXI RANK TURN RIGHT INTO P522/1, TURN LEFT INTO P443 PASS BRIDGE PICK AND DROP TURN RIGHT INTO D1840 NONJINJIKAZI PICK AND DROP PASS MBANDLENI PICK AND DROP, MANYISENI D1842 TURN RIGHT INTO D1884 PROCEED TO EKHLEHLI DROP OFF AND PICK UP AND RETURN BACK WITH PASSENGERS USING THE SAME ROUTE.</p>
12.13	<p>BHAMBANANA TO SHEMULA</p> <p>FROM BHAMBANANA TAXI RANK TURN LEFT INTO P522/ THEN TURN LEFT INTO D2037 PICK AND DROP TURN RIGHT INTO D1836 PASS KWAMBUZI PICK AND DROP, PASS MZIYENI STRAIGHT UP TO SHEMULA TAXI RANK AND RETURN WITH PASSENGERS USING THE SAME ROUTE</p>
12.14	<p>BHAMBANANA TO KWASHUKELA</p> <p>FROM BHAMBANANA TAXI RANK TURN LEFT INTO D2038 PROCEED STRAIGHT UP TO SHUKELA TAXI RANK PICK AND DROP AND RETURN BACK USING THE SAME ROUTE WITH PASSENGERS. FROM BHAMBANANA TAXI RANK TURN LEFT INTO P522/ THEN TURN LEFT INTO D2037 PICK AND DROP TURN RIGHT INTO D1836 PASS KWAMBUZI PICK AND DROP, PASS MZIYENI STRAIGHT UP TO SHEMULA TAXI RANK AND RETURN WITH PASSENGERS USING THE SAME ROUTE</p>
12.15	<p>BHAMBANANA TO GWALIWENI</p> <p>FROM BHAMBANANA TAXI RANK TURN RIGHT INTO P522/1, TURN LEFT INTO P443 PICK AND DROP TURN LEFT INTO D1837 PICK AND DROP PROCEED STRAIGHT TO GWALIWENI TAXI RANK AND RETURN BACK USING THE SAME ROUTE.</p>
12.16	<p>BHAMBANANA TO PONGOLA</p> <p>FROM BHAMBANANA TAXI RANK TURN LEFT TO P522/1 PASS JOZINI, PASS NKONKONI TURN RIGHT TO PONGOLA AND RETURN BACK USING THE SAME ROUTE WITH PASSENGERS.</p>
12.17	<p>FROM BHAMBANANA TAXI RANK TO MKUZE TURN LEFT INTO P522/1 MABHONAYINI PICK AND DROP TO JOZINI PICK AND DROP, NKONKONI TURN LEFT INTO N2 AND TURNS LEFT TO MKUZE TAXI RANK RETURNING BACK USING THE SAME ROUTE WITH PASSENGERS</p>



## transport

Department:  
Transport  
Province of KwaZulu-Natal

## GAZETTE

LGKZNG43-2019-FEB

REGION: ALL

1) <b>Application Number:</b> APP0099105	2) <b>Gazette Number:</b> LGKZNG43-2019-FEB
3) <b>Applicant:</b> NL GUMEDE <b>ID NO.</b> 6410190467089 <b>Association:</b> INGWAUVUMA TAXI ASSOCIATION	4) <b>Applicant Address:</b> P O BOX 6870 NDUMO INGWAUVUMA 3996
5) <b>Existing Licence Holder:</b> NOT APPLICABLE <b>ID NO.</b> NOT APPLICABLE	6) <b>Existing Licence Holder Address:</b> NOT APPLICABLE
7) <b>Type of application:</b> ADD AUTHORISATIONS/ROUTES	8) <b>Operating Licence Number:</b> LGKZN0603000407
9) <b>Vehicle Type:</b> MINIBUS	10) 1 X 15 (SEATED) + 0 (STANDING)
11) <b>Region:</b> UMKHANYAKUDE	
12.1	BHAMBANANA TO JOHANNESBURG  FROM BHAMBANANA TAXI RANK TO JOHANNESBURG TURN LEFT INTO P522/1 PASS NKONKONI TURN RIGHT TO N2, PASS PONGOLA PASS PIET RETIEF, TURN RIGHT INTO N17 PASS ERMELO VIA TRICHARD VIA BETHAL N17 VIA KINROSS ALENDRA AND SPRINGS. TURN LEFT TO RISSIK TURN RIGHT DE VILLIERS TO PARK CITY IN JOHANNESBURG OR TURN TO JOE SLOVO TURN LEFT TO WOLMARANS AND TURN LEFT TO HARRISON TO DE VILLIERS TO PARK CITY IN JOHANNESBURG. RETURN BACK SAME ROUTE.
12.2	FROM BHAMBANANA TAXI RANK TURN LEFT TO P522/1 PASS JOZINI, PASS NKONKONI TURN LEFT INTO N2 PASS HLUHLUWE PASS MTUBATUBA AND TURN LEFT TO R618 SUNROSH ROAD WITH PASSENGERS.
12.3	BHAMBANANA TO INGWAUVUMA  FROM BHAMBANANA TAXI RANK TURN RIGHT INTO P522/1, TURN LEFT P443 STRAIGHT PASS INGWAUVUMA BRIDGE NTAMBAYENGWE, PASS QHATHA PICK AND DROP UP TO INGWAUVUMA TAXI RANK.
12.4	BHAMBANANA TO JOZINI MALL  FROM BHAMBANANA TAXI RANK TURN LEFT INTO P522/1 PASS JOZINI, TURN LEFT INTO P449 UP TO JOZINI MALL TAXI RANK AND RETURN BACK USING THE SAME ROUTE WITH PASSENGERS PICK AND DROP.
12.5	BHAMBANANA TO MANYISENI  FROM BHAMBANANA TAXI RANK TO MKUZE TURN LEFT INTO P522/1 MABHONUYINI PICK AND DROP TO JOZINI PICK AND DROP, NKONKONI TURN LEFT INTO N2 AND TURN LEFT TO MKUZE TAXI RANK RETURNING BACK USING THE SAME ROUTE WITH PASSENGERS. THIS IS THE NEW ROUTE, THE DISTANCE FROM BHAMBANANI IS ABOUT THIRTY FIVE KILOMETERS TO MANYISENI. MASIBAMBISANE HAS GOT THE ROUTE TO MANYISE BUT THEY ARE STARTING AT MKUZE TAXI RANK.
12.6	BHAMBANANA TO DURBAN  FROM BHAMBANANI TAXI RANK TURN LEFT TO P22/1 PASS JOZINI, PASS NKONKONI TURN TO N2 PASS HLUHLUWE, PASS MTUBATUBA PASS EMPANGENI, PASS TONGAAT, PASS BALLITO, THEN LEFT TO R102 STRAIGHT INTO YMCA TAXI RANK AND RETURN BACK USING THE SAME ROUTE WITH PASSENGERS.
12.7	BHAMBANANA TO JOZINI  FROM BHAMBANANA TAXI RANK TURN LEFT INTO P522/1 STRAIGHT AT MABHONUYINI PICK AND DROP, MSIYANE PICK AND DROP TURN RIGHT UP TO JOZINI TAXI RANK AND RETURN BACK USING THE SAME ROUTE WITH PASSENGERS.



## transport

Department:  
Transport  
Province of KwaZulu-Natal

## GAZETTE

LGKZNG43-2019-FEB

REGION: ALL

12.8	<p>BHAMBANANA TO NDUMO</p> <p>FROM BHAMBANANA TAXI RANK TURN RIGHT INTO P522/1, TURN RIGHT INTO P522/2 PASS MAKWAKWA PICK AND DROP TURN LEFT INTO P435 MAKHASINI PICK AND DROP STRAIGHT UP TO NDUMO TAXI RANK</p>
12.9	<p>BHAMBANANA TO MSIYANE</p> <p>FROM BHAMBANANA TAXI RANK TURN RIGHT INTO P522/1, TURN LEFT INTO P443 PASS INGWAVUMA BRIDGE, TURN LEFT INTO D850 NYAMANE PICK AND DROP PASS NYAMANE, PASS THEMBELIHLE PICK AND DROP PROCEED STRAIGHT UP TO MSIYANE TAXI RANK AND RETURN BACK WITH PASSENGER USING THE SAME ROUTE.</p>
12.10	<p>BHAMBANANA TO KWANGWANASE</p> <p>FROM BHAMBANANA TAXI RANK TURN RIGHT INTO P522/1, TURN RIGHT INTO P522/2 PASS MAKWAKWA PICK AND DROP, PASS SKHEMELELE PICK AND DROP, PASS PHELANDABA PICK AND DROP, EZAMGOMENI ROAD PASS CIRCLE JOIN R22 STRAIGHT UP TO KWANGWANASE TAXI RANK AND RETURN BACK WITH PASSENGERS USING THE SAME ROUTE.</p>
12.11	<p>BHAMBANANA TO EMPANGENI</p> <p>FROM BHAMBANANA TAXI RANK TURN LEFT TO P522/1 PASS JOZINI, PASS NKONKONI TURN LEFT TO N2 PASS HLUHLUWE, PASS MTUBATUBA AND TURN LEFT TO R102 TURN RIGHT TO EMPANGENI TAXI RANK (BOXER) DROP OFF AND RETURN BACK USING THE SAME ROUTE WITH PASSENGERS.</p>
12.12	<p>BHAMBANANA TO EKHLEHLENI</p> <p>FROM BHAMBANANA TAXI RANK TURN RIGHT INTO P522/1, TURN LEFT INTO P443 PASS BRIDGE PICK AND DROP TURN RIGHT INTO D1840 NONJINJIKAZI PICK AND DROP PASS MBANDLENI PICK AND DROP, MANYISENI D1842 TURN RIGHT INTO D1884 PROCEED TO EKHLEHLENI DROP OFF AND PICK UP AND RETURN BACK WITH PASSENGERS USING THE SAME ROUTE.</p>
12.13	<p>BHAMBANANA TO SHEMULA</p> <p>FROM BHAMBANANA TAXI RANK TURN LEFT INTO P522/ THEN TURN LEFT INTO D2037 PICK AND DROP TURN RIGHT INTO D1836 PASS KWAMBUZI PICK AND DROP, PASS MZIYENI STRAIGHT UP TO SHEMULA TAXI RANK AND RETURN WITH PASSENGERS USING THE SAME ROUTE</p>
12.14	<p>BHAMBANANA TO KWASHUKELA</p> <p>FROM BHAMBANANA TAXI RANK TURN LEFT INTO D2038 PROCEED STRAIGHT UP TO SHUKELA TAXI RANK PICK AND DROP AND RETURN BACK USING THE SAME ROUTE WITH PASSENGERS. FROM BHAMBANANA TAXI RANK TURN LEFT INTO P522/ THEN TURN LEFT INTO D2037 PICK AND DROP TURN RIGHT INTO D1836 PASS KWAMBUZI PICK AND DROP, PASS MZIYENI STRAIGHT UP TO SHEMULA TAXI RANK AND RETURN WITH PASSENGERS USING THE SAME ROUTE</p>
12.15	<p>BHAMBANANA TO GWALIWENI</p> <p>FROM BHAMBANANA TAXI RANK TURN RIGHT INTO P522/1, TURN LEFT INTO P443 PICK AND DROP TURN LEFT INTO D1837 PICK AND DROP PROCEED STRAIGHT TO GWALIWENI TAXI RANK AND RETURN BACK USING THE SAME ROUTE.</p>
12.16	<p>BHAMBANANA TO PONGOLA</p> <p>FROM BHAMBANANA TAXI RANK TURN LEFT TO P522/1 PASS JOZINI, PASS NKONKONI TURN RIGHT TO PONGOLA AND RETURN BACK USING THE SAME ROUTE WITH PASSENGERS.</p>
12.17	<p>FROM BHAMBANANA TAXI RANK TO MKUZE TURN LEFT INTO P522/1 MABHONAYINI PICK AND DROP TO JOZINI PICK AND DROP, NKONKONI TURN LEFT INTO N2 AND TURNS LEFT TO MKUZE TAXI RANK RETURNING BACK USING THE SAME ROUTE WITH PASSENGERS</p>



## transport

Department:  
Transport  
Province of KwaZulu-Natal

## GAZETTE

LGKZNG43-2019-FEB

REGION: ALL

1) <b>Application Number:</b> APP0099351	2) <b>Gazette Number:</b> LGKZNG43-2019-FEB
3) <b>Applicant:</b> NK SITHOLE <b>ID NO.</b> 8210010662085 <b>Association:</b> BHEKISIZWE TAXI ASSOCIATION	4) <b>Applicant Address:</b> P O BOX 4857 NKANDLA 3855
5) <b>Existing Licence Holder:</b> NOT APPLICABLE <b>ID NO.</b> NOT APPLICABLE	6) <b>Existing Licence Holder Address:</b> NOT APPLICABLE
7) <b>Type of application:</b> NEW OPERATING LICENCE	8) <b>Operating Licence Number:</b> LGKZN0703000268
9) <b>Vehicle Type:</b> MINIBUS	10) 1 X 15 (SEATED) + 0 (STANDING)
11) <b>Region:</b> UTHUNGULU	
12.1	<p>DOLWANE TO MELMOTH FROM DOLWANE TAXI RANK, TURN LEFT TO JOIN P16/2, PICK UP AND SET DOWN PASSENGERS, GO AHEAD TILL Y-JUNCTION, WRITTEN QUDENI AND NQUTU, PICK UP AND SET DOWN PASSENGERS, TAKE THE RIGHT HAND TO JOIN P90, GO DOWN AND CROSS NSUZE BRIDGE, PICK UP AND SET DOWN PASSENGERS, GO AND PASS VULEKA, GO AHEAD AGAIN TILL STOP SIGN, TURN LEFT TO JOIN R68, GO ON AND CROSS MHLATHUZE BRIDGE, SET DOWN PASSENGERS, GO PASS KATAZA, STRAIGHT ON TILL STOP SIGN, TURN RIGHT TO JOIN R34, FROM ULUNDI, SET DOWN PASSENGERS, GO STRAIGHT TILL PASS GARAGE, TURN LEFT ON VICTORIA STREET, TURN LEFT AGAIN INTO MELMOTH TAXI RANK.</p>
12.2	<p>NKANDLA TO JOHANNESBURG CBD FROM DOLWANE (NKANDLA) TAXI RANK TAKE P16/2 &amp; P16/3 ROAD, TO R55, TURN LEFT TO R48, THEN LEFT TO R68 IN NQUTHU TO BLOOD RIVER STREET, INTO R34, UTRECHT CONTINUE TO STOP STREET, TURN RIGHT INTO R23 VOLKSRUST ROAD, INTO LAINGNEK STREET, TURN LEFT INTO JOUBERT STREET, RIGHT AGAIN INTO PIENAAR STREET IN VOLKSRUST, CONTINUE ALONG R23, INTO BOTHA STREET, RIGHT ON LOMBARD STREET, LEFT TO R23, PASS ON KROGH STREET, IN STANDERTON, CONTINUE ON R23, PASS GREYLINGSTAD, BALFOUR, TURNING RIGHT INTO N3, CONTINUE LEFT INTO M2 WEST, SET DOWN PASSENGERS, RIGHT INTO MAIN REEF ROAD, TURNING LEFT ON THE SAME STREET, JOIN JOHN PAGE ROAD, INTO JEPPE STATION, TURN LEFT INTO COMMISSIONER STREET SET DOWN PASSENGERS, CONTINUE TURN RIGHT INTO VON WIELLIGH, SET DOWN PASSENGERS, CONTINUE TURN LEFT INTO PLEIN STREET, SET DOWN PASSENGERS, CONTINUE TURN RIGHT INTO RISSIK STREET, SET DOWN PASSENGERS, CONTINUE TURN RIGHT INTO DE VILLIERS STREET, SET DOWN PASSENGERS, CONTINUE INTO PARK CITY IN THE MUNICIPALITY OF JOHANNESBURG</p> <p>FROM PARK CITY ON THE DE VILLIERS, TURN LEFT INTO HARRISON STREET, CONTINUE TURN LEFT INTO MARKET STREET, CONTINUE TURN RIGHT INTO JOHN PAGE INTO MAIN REEF TURN INTO M2, CONTINUE LEFT INTO FREEWAY, CONTINUE SAME ROUTE AS ON THE FORWARD JOURNEY.</p>
12.3	<p>DOLWANE TO NQUTU FROM (NKANDLA) DOLWANE TAXI RANK, TURN LEFT TO JOIN P16/2, PICK UP SET DOWN GO ON THE Y-JUNCTION, WRITTEN QUDENI AND NQUTU, TAKE THE LEFT HAND TO JOIN P16/3, PICK UP AND SET DOWN PASSENGERS, DRIVE ON TO PASS EKOMBE POLICE STATION AND HOSPITAL, PASS QUDENI TAXI RANK, PASS MACHUWNINI CLINIC, UP TO SLUTSHANA PICK UP AND SET DOWN PASSENGERS, ON THE STOP SIGN TURN LEFT TO JOIN R68, SET DOWN PASSENGERS AND GO STRAIGHT TO NQUTU, AT THE 4 WAY STOP, TURN RIGHT TO SET DOWN PASSENGERS, TURN LEFT TO NQUTU TAXI RANK AND RETURN THE SAME AS ABOVE.</p>
12.4	<p>8.DOLWANE TO ULUNDI.</p> <p>FROM (NKANDLA) DOLWANE TAXI RANK, TURN LEFT TO JOIN P16/2, PICK UP AND SET DOWN PASSENGERS, GO ON TILL Y-JUNCTION WRITTEN QUDENI AND NQUTU, PICK UP AND SET DOWN PASSENGERS, TAKE THE RIGHT HAND TO JOIN P90, PICK UP AND SET DOWN PASSENGERS, GO DOWN TILL NSUZE BRIDGE, GO ON AND PASS VULEKA TILL STOP SIGN, SET DOWN PASSENGERS ONLY, TURN LEFT TO JOIN P50/3, DRIVE 1KM, TURN RIGHT TO JOIN R68, GO ON AND CROSS MHLATHUZE BRIDGE, SET DOWN PASS KATAZA, JUST AFTER KATAZA, TURN LEFT, GO STRAIGHT PASS MTHONJANENI LODGE TILL STOP SIGN, TURN LEFT TO JOIN R66, GO DOWN TURN RIGHT TILL UNDER RAILWAY BRIDGE, TURN RIGHT TO ULUNDI TAXI RANK AND NO RETURN TRIPS.</p>



## transport

Department:  
Transport  
Province of KwaZulu-Natal

## GAZETTE

LGKZNG43-2019-FEB

REGION: ALL

12.5	DOLWANE TO PIETERMARITZBURG FROM (NKANDLA) DOLWANE TAXI RANK, TURN RIGHT ON P16/2, PICK UP AND SET DOWN, TO JOHNSON'S DRIFT UP TO KRANSKOP, PICK UP ON THE STOP SIGN, TURN RIGHT SET DOWN TO JOIN R74, GO (RESTRICTED FROM PICKING UP AND SETTING DOWN) PASS KRANSKOP, BEFORE GREYTOWN, TURN LEFT TO JOIN R33, GO AHEAD TO PASS MISAPH, AT THE STOP SIGN TURN LEFT TO JOIN R33 AND GREYTOWN ROAD, BHAMBATHA ROAD, JUST BEFORE ENTERING THE TOWN (PIETERMARITZBURG), TURN RIGHT TO MASUKWANE TAXI RANK AND NOT RETURN TRIP.
12.6	DOLWANE TO DURBAN FROM (NKANDLA) DOLWANE TAXI RANK, TURN RIGHT TO JOIN R16/2, DOWN TO JOHNSON'S DRIFT UP TO KRANSKOP, ON THE STOP SIGN TURN RIGHT TO JOIN R74, PASS KRANSKOP, DOWN TO STANGER, PASS STANGER AND KEEP LEFT TO JOIN N2 TO DURBAN, TURN LEFT TO JOIN VICTORY STREET, TURN LEFT TO JOIN MARKET STREET, TURN LEFT TO MARKET TAXI RANK AND RETURN
12.7	DOLWANE TO KRANSKOP FROM (NKANDLA) DOLWANE TAXI RANK, TURN RIGHT TO JOIN R16/2, PICK UP AND SET DOWN PASSENGERS TO JOHNSON'S DRIFT, PICK UP AND SET DOWN PASSENGERS, CROSS THE TUGELA BRIDGE, GO UP AND PASS GCOTHOYI, PICK UP AND SET DOWN PASSENGERS, TILL TO KRANSKOP, AT THE STOP SIGN TURN RIGHT TO KRANSKOP TAXI RANK AND RETURN
12.8	DOLWANE TO NKANDLA FROM (NKANDLA) DOLWANE TAXI RANK, TURN LEFT TO JOIN PICK UP AND SET DOWN PASSENGERS P16/2, GO AHEAD TILL Y-JUNCTION, WRITTEN QUDENI AND NQUTU, TAKE THE RIGHT HAND, JOIN P90, PICK UP AND SET DOWN PASSENGERS, GO ON TILL NSUZE BRIDGE, NO PICK UP AND SET DOWN, CROSS IT GO ON AND PASS VULEKA ON THE TARRED ROAD TILL STOP SIGN, TURN RIGHT TO JOIN P50/3, GO STRAIGHT TO TOWN PASS POLICE STATION, TURN RIGHT TO NKANDLA TAXI RANK AND RETURN
12.9	DOLWANE TO ESHOWE FROM (NKANDLA) DOLWANE TAXI RANK, TURN RIGHT TO JOIN P16/3, SET DOWN, PICK UP PASSENGERS, JUST BEFORE JOHNSON'S DRIFT BRIDGE, TURN LEFT TO JOIN P15, PICK UP AND SET DOWN PASSENGERS, GO AHEAD TILL NSUZE BRIDGE, PICK UP AND SET DOWN PASSENGERS, CROSS IT UP TO LINDELA, AT THE STOP SIGN, SET DOWN PASSENGERS ONLY, RIGHT ON P15, GO AHEAD TILL STOP SIGN P50/2, TURN RIGHT, GO STRAIGHT AND PASS GEORGE HOTEL AT ESHOWE, TAKE LEFT TO ESHOWE TAXI RANK AND RETURN.



## transport

Department:  
Transport  
Province of KwaZulu-Natal

## GAZETTE

LGKZNG43-2019-FEB

REGION: ALL

1) <b>Application Number:</b> APP0099844	2) <b>Gazette Number:</b> LGKZNG43-2019-FEB
3) <b>Applicant:</b> SDK MASILO <b>ID NO.</b> 7410265296081 <b>Association:</b> BEREALONG DISTANCE T.O.A	4) <b>Applicant Address:</b> 22 CANE CRESCENT COROVOCA DURBAN NORTH 4057
5) <b>Existing Licence Holder:</b> NT MASILO <b>ID NO.</b> 4909025340082	6) <b>Existing Licence Holder Address:</b> 22 CANE CRESCENT COROVOCA, AVOCA HILLS DURBAN, KWA ZULU NATAL KWA-ZULU NATAL 4051
7) <b>Type of application:</b> DECEASED TRANSFER	8) <b>Operating Licence Number:</b> LGKZN1303000414
9) <b>Vehicle Type:</b> MINIBUS	10) 1 X 15 (SEATED) + 0 (STANDING)
11) <b>Region:</b> DURBAN CENTRAL	
12.1	FROM APPROVED TAXI RANK IN BROOK STREET (THEATRE LANE), RIGHT INTO WEST STREET, RIGHT INTO BROAD STREET, RIGHT INTO SMITH STREET, LEFT INTO M4 / SOUTHERN FREEWAY, LEFT INTO N2, JOIN R56, TURN RIGHT TO WIMPY AND BACK TO JOIN N2, PROCEED TO MOUNT AYLIFF. NO PICKING UP OF PASSENGERS ALONG THE WAY  OUTBOUND FROM APPROVED TAXI RANK IN MOUNT AYLIFF, JOIN N2 TOWARDS WIMPY, JOIN R56 AND INTO N2, JOINING SOUTHERN FREEWAY (M4) AND PROCEED TO APPROVED TAXI RANK IN BROOK STREET (THEATRE LANE), DIRECT AND RETURN
12.2	FROM APPROVED TAXI RANK IN BROOK STREET, LEFT INTO THEATRE LANE, RIGHT INTO WEST STREET, RIGHT INTO BROAD STREET, RIGHT INTO SMITH STREET, LEFT INTO M4 / SOUTHERN FREEWAY, LEFT INTO N2, JOIN R56, TURN RIGHT TO WIMPY AND JOIN N2, PASSING MT. AYLIFF, MT. FRERE, QUMBU, TSOLO JUNCTION INTO MTATA, IDUTYWA, BUTTERWORTH, EAST LONDON NO PICKING UP OF PASSENGERS ALONG THE WAY  OUTBOUND FROM APPROVED TAXI RANK IN EAST LONDON, PASSING TOWARDS BUTTERWORTH, IDUTYWA INTO MTATA, INTO MT. FRERE, INTO AYLIFF AND JOIN N2 TOWARDS WIMPY, JOIN R56 AND INTO N2 JOINING SOUTHERN FREEWAY (M4) AND PROCEED TO APPROVED TAXI RANK IN THEATRE LANE, DIRECT AND RETURN
12.3	FROM APPROVED TAXI RANK IN BROOK STREET, LEFT INTO THEATRE LANE, RIGHT INTO WEST STREET, RIGHT INTO BROAD STREET, RIGHT INTO SMITH STREET, LEFT INTO M4 / SOUTHERN FREEWAY, LEFT INTO N2, TURN LEFT JOIN R56, TURN RIGHT TO WIMPY AND JOIN N2, PROCEED TO MT. AYLIFF, MT. FRERE, QUMBU, TSOLO JUNCTION INTO MTATA, IDUTYWA, BUTTERWORTH, EAST LONDON INTO PORT ELIZABETH  OUTBOUND FROM APPROVED TAXI RANK IN PORT ELIZABETH, INTO EAST LONDON, INTO BUTTERWORTH, IDUTYWA, PROCEED TO MT. FRERE, INTO MT. AYLIFF AND JOIN N2, TOWARDS WIMPY, JOIN R56 AND INTO N2 JOINING SOUTHERN FREEWAY (M4) AND PROCEED TO APPROVED TAXI RANK IN THEATRE LANE, DIRECT AND RETURN
12.4	FROM APPROVED TAXI RANK IN BROOK STREET (THEATRE LANE), RIGHT INTO WEST STREET, RIGHT INTO BROAD STREET, RIGHT INTO SMITH STREET, LEFT INTO M4 / SOUTHERN FREEWAY, LEFT INTO N2, JOIN R56, TURN RIGHT TO WIMPY, JOIN N2, PASSING MT. AYLIFF, MT. FRERE, QUMBU, TSOLO JUNCTION, MTATA, JOIN R61 TO ENGCOCO VIA COFIMUABA, JOIN N6, QUEENSTOWN INTO BLOEMFONTEIN  OUTBOUND FROM APPROVED TAXI RANK IN BLOEMFONTEIN, INTO QUEENSTOWN, JOIN N6, THEN JOIN R61, INTO MTATA, INTO MT. FRERE, PROCEED TO MT. AYLIFF AND JOIN N2, TOWARDS WIMPY, JOIN R56 AND INTO N2 JOINING SOUTHERN FREEWAY (M4) AND PROCEED TO APPROVED TAXI RANK IN BROOK STREET (THEATRE LANE), DIRECT AND RETURN





## transport

Department:  
Transport  
Province of KwaZulu-Natal

## GAZETTE

LGKZNG43-2019-FEB

REGION: ALL

12.5	<p>FROM APPROVED TAXI RANK IN BROOK STREET (THEATRE LANE), RIGHT INTO WEST STREET, RIGHT INTO BROAD STREET, RIGHT INTO SMITH STREET, LEFT INTO M4 / JOINING SOUTHERN FREEWAY, LEFT INTO N2, JOIN R56 INTO HOPE STREET, TURN RIGHT INTO DOWER STREET, KOKSTAD TAXI RANK</p> <p>FROM APPROVED TAXI RANK IN KOKSTAD, INTO DOWER STREET, INTO HOPE STREET (R56), JOIN N2, INTO SOUTHERN FREEWAY (M4) AND PROCEED TO APPROVED TAXI RANK AT BROOK STREET (THEATRE LANE), DIRECT AND RETURN.</p>
12.6	<p>FROM APPROVED TAXI RANK IN BROOK STREET, LEFT INTO THEATRE LANE, RIGHT INTO WEST STREET, RIGHT INTO BROAD STREET, RIGHT INTO VICTORIA EMBANKMENT, LEFT M4, LEFT INTO N2 AGAIN JOINING R56, RIGHT TO WIMPY, PROCEED TO KOKSTAD (HOPE STREET), LEFT INTO MATATIELE TAXI RANK</p> <p>FROM APPROVED TAXI RANK IN MATATIELE, PROCEED TO KOKSTAD (HOPE STREET), PROCEED TOWARDS WIMPY, JOIN R56 AND INTO N2 JOINING SOUTHERN FREEWAY (M4) AND PROCEED TO APPROVED TAXI RANK AT THEATRE LANE, DIRECT AND RETURN</p>
12.7	<p>FROM APPROVED TAXI RANK IN BROOK STREET (THEATRE LANE), RIGHT INTO WEST STREET, RIGHT INTO BROAD STREET, RIGHT INTO SMITH STREET, LEFT INTO M4 / SOUTHERN FREEWAY, LEFT INTO N2, JOIN R56, TURN RIGHT TO WIMPY AND JOIN N2, PROCEED TO MOUNT FRERE.</p> <p>FROM APPROVED TAXI RANK IN MOUNT FRERE, JOIN N2 TOWARDS WIMPY, JOIN R56 AND INTO N2, JOINING SOUTHERN FREEWAY (M4) AND PROCEED TO APPROVED TAXI RANK IN BROOK STREET (THEATRE LANE), DIRECT AND RETURN</p>
12.8	<p>FROM APPROVED TAXI RANK IN BROOK STREET (THEATRE LANE), RIGHT INTO WEST STREET, RIGHT INTO BROAD STREET, RIGHT INTO SMITH STREET, LEFT INTO M4 / SOUTHERN FREEWAY, LEFT INTO N2, JOIN R56, TURN RIGHT TO WIMPY, JOIN N2, PASSING MT. AYLIF, MR. FRERE, QUMBU, TSOLO JUNCTION INTO MTATA, IDUTYWA, BUTTERWORTH.</p> <p>FROM APPROVED TAXI RANK IN BUTTERWORTH, INTO INDUTYWA, INTO MT. FRERE, INTO MT. AYLIF, JOIN N2, TOWARDS WIMPY, JOIN R56 AND INTO N2 JOINING SOUTHERN FREEWAY (M4) AND PROCEED TO APPROVED TAXI RANK IN BROOK STREET (THEATRE LANE), DIRECT AND RETURN</p>
12.9	<p>INBOUND</p> <p>FROM APPROVED TAXI RANK IN BROOK STREET, LEFT INTO THEATRE LANE, RIGHT INTO WEST STREET, RIGHT INTO BROAD STREET, RIGHT INTO SMITH STREET, LEFT INTO M4 / SOUTHERN FREEWAY, LEFT INTO N2, TURN RIGHT TO WIMPY, INTO N2, PROCEED TO MT. AYLIF, MT. FRERE, QUMBU, TSOLO JUNCTION INTO MTATA, IDUTYWA, BUTTERWORTH, TURN RIGHT TO KOMGA, INTO KING WILLIAMSTOWN</p> <p>OUTBOUND</p> <p>FROM APPROVED TAXI RANK IN KING WILLIAMSTOWN, INTO KOMGA, INTO BUTTERWORTH, IDUTYWA, PROCEED TO MT. FRERE, AND INTO MT. AYLIF, JOIN N2, TOWARDS WIMPY, JOIN R56 AND INTO N2 JOINING SOUTHERN FREEWAY (M4) AND PROCEED TO APPROVED TAXI RANK IN THEATRE LANE, DIRECT AND RETURN</p>
12.10	<p>12. DURBAN TO QUMBU.</p> <p>FROM BERE RANK, JOIN WEST STREET, TURN TO BROAD STREET, SMITH STREET, TURN RIGHT JOIN SOUTH COAST N2, STRAIGHT TO PORT SHEPSTONE FREEWAY, JOIN KOKSTAD ROAD, TURN LEFT MOUNT AYLIF, MOUNT FRERE AND ENTER QUMBU TAXI RANK AND RETURN (DROP OFF ONLY).</p>
12.11	<p>1. FROM DURBAN TO UMTATA.</p> <p>INBOUND: FROM APPROVED TAXI RANK IN BROOK STREET (THEATRE LANE), RIGHT INTO WEST STREET, RIGHT INTO BROAD STREET, RIGHT INTO SMITH STREET, LEFT INTO M4, JOINING SOUTHERN FREEWAY, LEFT INTO N2, JOIN R56, TURN RIGHT TO WIMPY AND JOIN N2, PASSING MOUNT AYLIF, MOUNT FRERE, QUMBU, TSOLO JUNCTION INTO BRIDGE ROAD UMTATA.</p> <p>NO PICKING OF PASSENGERS ALONG THE WAY..</p> <p>OUTBOUND: FROM APPROVED TAXI RANK IN UMTATA, JOIN N2 INTO PORT SHEPSTONE AND JOIN N2 INTO DURBAN JOINING SOUTHERN FREEWAY (M4) AND PROCEED TO APPROVED TAXI RANK AT BROOK STREET (THEATRE LANE), DIRECT AND RETURN.</p>



## transport

Department:  
Transport  
Province of KwaZulu-Natal

## GAZETTE

LGKZNG43-2019-FEB

REGION: ALL

12.12	<p>6. FROM DURBAN TO MOUNT FLETCHER.</p> <p>INBOUND: FROM APPROVED TAXI RANK IN BROOK STREET (THEATRE LANE), RIGHT INTO WEST STREET, LEFT INTO RUSSELL STREET, LEFT JOIN N3 (PIETERMARITZBURG FREEWAY), JOIN R56, RICHMOND PASS IXOPO, UMZIMKULU, RIGHT TO WIMPY INTO KOKSTAD, CEDARVILLE MATATIELE INTO FLETCHER</p> <p>NO PICKING UP OF PASSENGERS ALONG THE WAY</p> <p>OUTBOUND: FROM APPROVED TAXI RANK IN MOUNT FLETCHER, INTO MATATIELE, INTO CEDARVILLE, INTO UMZIMKULU, INTO IXOPO TOWARDS RICHMOND, JOIN R56 AND INTO N3, INTO RUSSELL STREET AND PROCEED TOWARDS APPROVED TAXI RANK IN THEATRE LANE, DIRECT AND RETURN.</p>
12.13	<p>13. DURBAN TO TSOLO.</p> <p>FROM BEREA RANK, JOIN WEST STREET TURN TO BROAD STREET, SMITH STREET TURN RIGHT, JOIN SOUTH COAST N2, STRAIGHT TO PORT SHEPSTONE FREEWAY, JOIN KOKSTAD ROAD, TURN LEFT PASS MOUNT ALYIFF, MOUNT FRERE, QUMBU AND ENTER TSOLO AND RETURN (DROP OFF ONLY).</p>





## transport

Department:  
Transport  
Province of KwaZulu-Natal

## GAZETTE

LGKZNG43-2019-FEB

REGION: ALL

1) <b>Application Number:</b> APP0100001	2) <b>Gazette Number:</b> LGKZNG43-2019-FEB
3) <b>Applicant:</b> NA SANGWENI <b>ID NO.</b> 6209275419084 <b>Association:</b> INGWAUVUMA TAXI ASSOCIATION	4) <b>Applicant Address:</b> PO BOX 6841 NDUMO 3996
5) <b>Existing Licence Holder:</b> NOT APPLICABLE <b>ID NO.</b> NOT APPLICABLE	6) <b>Existing Licence Holder Address:</b> NOT APPLICABLE
7) <b>Type of application:</b> ADD AUTHORISATIONS/ROUTES	8) <b>Operating Licence Number:</b> LGKZN0603000244
9) <b>Vehicle Type:</b> MINIBUS	10) 1 X 14 (SEATED) + 0 (STANDING)
11) <b>Region:</b> UMKHANYAKUDE	
12.1	BHAMBANANA TO JOHANNESBURG  FROM BHAMBANANA TAXI RANK TO JOHANNESBURG TURN LEFT INTO P522/1 PASS NKONKONI TURN RIGHT TO N2, PASS PONGOLA PASS PIET RETIEF, TURN RIGHT INTO N17 PASS ERMELO VIA TRICHARD VIA BETHAL N17 VIA KINROSS ALENDRA AND SPRINGS. TURN LEFT TO RISSIK TURN RIGHT DE VILLIERS TO PARK CITY IN JOHANNESBURG OR TURN TO JOE SLOVO TURN LEFT TO WOLMARANS AND TURN LEFT TO HARRISON TO DE VILLIERS TO PARK CITY IN JOHANNESBURG. RETURN BACK SAME ROUTE.
12.2	FROM BHAMBANANA TAXI RANK TURN LEFT TO P522/1 PASS JOZINI, PASS NKONKONI TURN LEFT INTO N2 PASS HLUHLUWE PASS MTUBATUBA AND TURN LEFT TO R618 SUNROSH ROAD WITH PASSENGERS.
12.3	BHAMBANANA TO INGWAUVUMA  FROM BHAMBANANA TAXI RANK TURN RIGHT INTO P522/1, TURN LEFT P443 STRAIGHT PASS INGWAUVUMA BRIDGE NTAMBAYENGWE, PASS QHATHA PICK AND DROP UP TO INGWAUVUMA TAXI RANK.
12.4	BHAMBANANA TO JOZINI MALL  FROM BHAMBANANA TAXI RANK TURN LEFT INTO P522/1 PASS JOZINI, TURN LEFT INTO P449 UP TO JOZINI MALL TAXI RANK AND RETURN BACK USING THE SAME ROUTE WITH PASSENGERS PICK AND DROP.
12.5	BHAMBANANA TO DURBAN  FROM BHAMBANANA TAXI RANK TURN LEFT TO P22/1 PASS JOZINI, PASS NKONKONI TURN TO N2 PASS HLUHLUWE, PASS MTUBATUBA PASS EMPANGENI, PASS TONGAAT, PASS BALLITO, THEN LEFT TO R102 STRAIGHT INTO YMCA TAXI RANK AND RETURN BACK USING THE SAME ROUTE WITH PASSENGERS.
12.6	BHAMBANANA TO JOZINI  FROM BHAMBANANA TAXI RANK TURN LEFT INTO P522/1 STRAIGHT AT MABHANNOYINI PICK AND DROP, MSIYANE PICK AND DROP TURN RIGHT UP TO JOZINI TAXI RANK AND RETURN BACK USING THE SAME ROUTE WITH PASSENGERS.
12.7	BHAMBANANA TO NDUMO  FROM BHAMBANANA TAXI RANK TURN RIGHT INTO P522/1, TURN RIGHT INTO P522/2 PASS MAKWAKWA PICK AND DROP TURN LEFT INTO P435 MAKHASINI PICK AND DROP STRAIGHT UP TO NDUMO TAXI RANK
12.8	BHAMBANANA TO MSIYANE  FROM BHAMBANANA TAXI RANK TURN RIGHT INTO P522/1, TURN LEFT INTO P443 PASS INGWAUVUMA BRIDGE, TURN LEFT INTO D850 NYAMANE PICK AND DROP PASS NYAMANE, PASS THEMBELIHLE PICK AND DROP PROCEED STRAIGHT UP TO MSIYANE TAXI RANK AND RETURN BACK WITH PASSENGER USING THE SAME ROUTE.



## transport

Department:  
Transport  
Province of KwaZulu-Natal

## GAZETTE

LGKZNG43-2019-FEB

REGION: ALL

12.9	<p>BHAMBANANA TO KWANGWANASE</p> <p>FROM BHAMBANANA TAXI RANK TURN RIGHT INTO P522/1, TURN RIGHT INTO P522/2 PASS MAKWAKWA PICK AND DROP, PASS SKHEMELELE PICK AND DROP, PASS PHELANDABA PICK AND DROP, EZAMGOMENI ROAD PASS CIRCLE JOIN R22 STRAIGHT UP TO KWANGWANASE TAXI RANK AND RETURN BACK WITH PASSENGERS USING THE SAME ROUTE.</p>
12.10	<p>BHAMBANANA TO EMPANGENI</p> <p>FROM BHAMBANANA TAXI RANK TURN LEFT TO P522/1 PASS JOZINI, PASS NKONKONI TURN LEFT TO N2 PASS HLUHLUWE, PASS MTUBATUBA AND TURN LEFT TO R102 TURN RIGHT TO EMPANGENI TAXI RANK (BOXER) DROP OFF AND RETURN BACK USING THE SAME ROUTE WITH PASSENGERS.</p>
12.11	<p>BHAMBANANA TO EKHLEHLI</p> <p>FROM BHAMBANANA TAXI RANK TURN RIGHT INTO P522/1, TURN LEFT INTO P443 PASS BRIDGE PICK AND DROP TURN RIGHT INTO D1840 NONJINJIKAZI PICK AND DROP PASS MBANDLENI PICK AND DROP, MANYISENI D1842 TURN RIGHT INTO D1884 PROCEED TO EKHLEHLI DROP OFF AND PICK UP AND RETURN BACK WITH PASSENGERS USING THE SAME ROUTE.</p>
12.12	<p>BHAMBANANA TO KWASHUKELA</p> <p>FROM BHAMBANANA TAXI RANK TURN LEFT INTO D2038 PROCEED STRAIGHT UP TO SHUKELA TAXI RANK PICK AND DROP AND RETURN BACK USING THE SAME ROUTE WITH PASSENGERS. FROM BHAMBANANA TAXI RANK TURN LEFT INTO P522/ THEN TURN LEFT INTO D2037 PICK AND DROP TURN RIGHT INTO D1836 PASS KWAMBUZI PICK AND DROP, PASS MZIYENI STRAIGHT UP TO SHEMULA TAXI RANK AND RETURN WITH PASSENGERS USING THE SAME ROUTE</p>
12.13	<p>BHAMBANANA TO GWALIWENI</p> <p>FROM BHAMBANANA TAXI RANK TURN RIGHT INTO P522/1, TURN LEFT INTO P443 PICK AND DROP TURN LEFT INTO D1837 PICK AND DROP PROCEED STRAIGHT TO GWALIWENI TAXI RANK AND RETURN BACK USING THE SAME ROUTE.</p>
12.14	<p>BHAMBANANA TO PONGOLA</p> <p>FROM BHAMBANANA TAXI RANK TURN LEFT TO P522/1 PASS JOZINI, PASS NKONKONI TURN RIGHT TO PONGOLA AND RETURN BACK USING THE SAME ROUTE WITH PASSENGERS.</p>
12.15	<p>FROM BHAMBANANA TAXI RANK TO MKUZE TURN LEFT INTO P522/1 MABHONAYINI PICK AND DROP TO JOZINI PICK AND DROP, NKONKONI TURN LEFT INTO N2 AND TURNS LEFT TO MKUZE TAXI RANK RETURNING BACK USING THE SAME ROUTE WITH PASSENGERS</p>
12.16	<p>BHAMBANANA TO MANYISENI</p> <p>FROM BHAMBANANA TAXI RANK TO MKUZE TURN LEFT INTO P522/1 MABHONAYINI PICK AND DROP TO JOZINI PICK AND DROP, NKONKONI TURN LEFT INTO N2 AND TURN LEFT TO MKUZE TAXI RANK RETURNING BACK USING THE SAME ROUTE WITH PASSENGERS. THIS IS THE NEW ROUTE, THE DISTANCE FROM BHAMBANANI IS ABOUT THIRTY FIVE KILOMETERS TO MANYISENI. MASIBAMBISANE HAS GOT THE ROUTE TO MANYISE BUT THEY ARE STARTING AT MKUZE TAXI RANK.</p>
12.17	<p>BHAMBANANA TO SHEMULA</p> <p>FROM BHAMBANANA TAXI RANK TURN LEFT INTO P522/ THEN TURN LEFT INTO D2037 PICK AND DROP TURN RIGHT INTO D1836 PASS KWAMBUZI PICK AND DROP, PASS MZIYENI STRAIGHT UP TO SHEMULA TAXI RANK AND RETURN WITH PASSENGERS USING THE SAME ROUTE</p>



## transport

Department:  
Transport  
Province of KwaZulu-Natal

## GAZETTE

LGKZNG43-2019-FEB

REGION: ALL

1) <b>Application Number:</b> APP0102735	2) <b>Gazette Number:</b> LGKZNG43-2019-FEB
3) <b>Applicant:</b> NR NGUBANE <b>ID NO.</b> 7610040328089 <b>Association:</b> SIYANDA TAXI ASSOCIATION	4) <b>Applicant Address:</b> P O BOX 187 MID-ILLOVO KWA-ZULU NATAL 3750
5) <b>Existing Licence Holder:</b> ZT NGUBANE <b>ID NO.</b> 7511105304082	6) <b>Existing Licence Holder Address:</b> P O BOX 187 MID-ILLOVO KWA-ZULU NATAL 3750
7) <b>Type of application:</b> RENEWAL AND DECEASED TRANSFER	8) <b>Operating Licence Number:</b> LGKZN1403000505
9) <b>Vehicle Type:</b> MINIBUS	10) 1 X 15 (SEATED) + 0 (STANDING)
11) <b>Region:</b> GREATER NORTH	
12.1	<p>SIYANDA TAXI OWNERS ASSOCIATION</p> <p>A. FORWARD JOURNEY: SIYANDA TO DURBAN</p> <p>1. SIYANDA EAST AND WEST INTO MALANDELA ROAD, INTO INANDA ROAD (M21), PROCEED ALONG INANDA HIGHWAY INTO INANDA ROAD, SPRINGFIELD PARK INTO SEACOW LAKE ROAD, RIGHT INTO NORTH COAST (R102), INTO UMNGENI ROAD INTO SOLDIERS WAY, RIGHT TURN INTO QUEEN STREET, RIGHT INTO RUSSEL STREET TO LEOPOLD STREET, RIGHT TURN TO WARWICK AVENUE INTO SIYANDA RANK AT ETNA LANE .</p> <p>2. SIYANDA INTO MALANDELA ROAD, TO NEWLANDS EAST DRIVE, INTO QUEEN NANDI DRIVE, RIGHT TURN INTO NORTH COAST ROAD INTO UMNGENI ROAD, INTO SOLDIERS WAY, RIGHT INTO QUEEN STREET INTO RUSSEL STREET, TO LEOPOLD STREET, TO WARWICK AVENUE TO SIYANDA RANK AT CORNER OF OLD DUTCH AND WARWICK AVENUE IN ETNA LANE.</p> <p>3. SIYANDA TO MALANDELA ROAD INTO NEWLANDS EAST DRIVE TO QUEEN NANDI DRIVE, TURN TO N2, LEFT TO ON RAMP AND LEFT TURN INTO UMNGENI ROAD (M19) BECOMING UMNGENI ROAD (R102) INTO SOLDIERS WAY, QUEEN STREET, RUSSEL STREET, INTO LEOPOLD STREET TO WARWICK AVENUE AND END AT SIYANDA RANK AT ETNA LANE.</p> <p>4. SIYANDA EAST AND WEST TO MALANDELA ROAD, TO INANDA ROAD TO M19, INTO N2 TO N3, INTO OLD DUTCH ROAD, INTO ALICE STREET, INTO SOLDIERS WAY, INTO LEOPOLD STREET INTO WARWICK AVENUE AND END AT SIYANDA RANK AT ETNA LANE.</p> <p>B. RETURN ROUTE: DURBAN TO SIYANDA</p> <p>1. FROM RANK INTO WARWICK AVENUE, RIGHT INTO ALICE STREET, LEFT INTO ALBERT STREET, INTO UMNGENI ROAD, LEFT INTO SEA COW LAKE ROAD, INTO INANDA HIGHWAY (M21), TO INANDA ROAD, INTO MALANDELA ROAD TO SIYANDA EAST &amp; WEST TAXI RANK.</p> <p>2. FROM TAXI RANK INTO WARWICK AVENUE, RIGHT INTO ALICE STREET, RIGHT INTO MARKET ROAD, RIGHT INTO LEOPOLD STREET INTO CANONGATE ROAD, INTO N3, INTO N2, INTO M19/M21, OFF RAMP LEFT INTO INANDA HIGHWAY, INTO INANDA ROAD TO MALANDELA ROAD TO SIYANDA EAST &amp; WEST TAXI RANK.</p> <p>3. FROM TAXI RANK INTO WARWICK AVENUE INTO ALICE STREET INTO OLD FORT ROAD, INTO NMR AVENUE, INTO GOBLE ROAD, RIGHT TURN INTO UMNGENI ROAD, TO NORTH COAST ROAD, LEFT INTO QUEEN NANDI DRIVE, INTO NEWLANDS EAST DRIVE, RIGHT INTO MALANDELA ROAD, THEN SIYANDA EAST &amp; WEST TAXI RANK.</p>



## transport

Department:  
Transport  
Province of KwaZulu-Natal

## GAZETTE

LGKZNG43-2019-FEB

REGION: ALL

1) <b>Application Number:</b> APP0103374	2) <b>Gazette Number:</b> LGKZNG43-2019-FEB
3) <b>Applicant:</b> <input type="checkbox"/> SIZANANI MAZULU TRANSPORT (PTY) LTD <b>ID NO.</b> 2001/023446/07 <b>Association:</b> NOT AVAILABLE	4) <b>Applicant Address:</b> P O BOX 4183 WILLOWTON HUB PIETERMARITZBURG KWA-ZULU NATAL 3201
5) <b>Existing Licence Holder:</b> NOT APPLICABLE <b>ID NO.</b> NOT APPLICABLE	6) <b>Existing Licence Holder Address:</b> NOT APPLICABLE
7) <b>Type of application:</b> NEW OPERATING LICENCE	8) <b>Operating Licence Number:</b> 1323731
9) <b>Vehicle Type:</b> BUS	10) 1 X 36+ (SEATED) + 0 (STANDING)
11) <b>Region:</b> UMGUNGUNDLOVU	
12.1	<p>PASSENGERS AND THEIR PERSONAL EFFECTS OVER ROUTES AS SPECIFIED IN THIS ANNEXURE, WITH THE AUTHORITY TO OPERATE ALTERNATIVE ROUTES WITHIN THE BOROUGH OF PIETERMARITZBURG, PROVIDED THAT THE FIXED INNER AND OUTER TERMINI OF EACH ROUTE REMAIN UNCHANGED AND THAT BUS ROUTES ARE LET DOWN BY RESOLUTION OF THE MSUNDUZI TRANSITIONAL COUNCIL.</p> <p>ALL ROUTES: THE RIGHT TO INCREASE OR DECREASE SERVICES AS AND WHEN REQUIRED.</p> <p>FARES: THE RIGHT TO REDUCE THE FARE PAYABLE BY CASH PAYING PASSENGERS DURING OFF PEAK PERIODS (BETWEEN 08H30 - 16H00).</p> <p>SPECIAL BUSES: AS AND WHEN REQUIRED FOR FUNERALS, SCHOOLS, RACES, PRIVATE PARTIES, TO ANY POINT WITHIN THE MSUNDUZI TRADITIONAL COUNCIL BOUNDARIES.</p> <p>SIGHT SEEING BUSES: AS FOLLOWS: TO HENLEY DAM TERMINUS 17,54KM, TO HOWICK FALLS 22,95KM, TO SWEETWATERS, WINTERSKLOOF, ETC, CIRCULAR-DRIVE 28,96KM, CITY HALL TO SCHOOLS, COLLEGES, AS AND WHEN REQUIRED, E.G. HILTON COLLEGE 19.63KM, ST ANNES COLLEGE 13.252KM AND OTHERS, FOR THE CONVEYANCE OF SCHOOL, CITY TO NAGEL DAM 57.92KM, ALBERT FALLS 22.53KM.</p> <p>FUNERAL PARTIES, SPORT TEAMS: AND PICNICS, CHURCH AND PRIVATE PARTIES ON TRIPS WITHIN A RADIUS OF 245 KM FROM MSUNDUZI TRANSITIONAL COUNCIL BOUNDARIES TO PIETERMARITZBURG CITY HALL, RETURN JOURNEY TO COMMENCE WITHIN 24 HOURS AFTER ARRIVAL AT DESTINATION.</p> <p>ADDITIONAL AUTHORITY ON 5 BUSES: (NUMBERS ON RECORD AT BOARD'S OFFICES), PASSENGERS WHO ARE IN POSSESSION OF VALID RAIL OR S.A.R. TRANSPORT SERVICE TICKETS AND PARCELS ON A VEHICLE HIRE BASIS ON BEHALF OF THE S.A.R BY LOCAL ROAD TRANSPORTATION BOARDS WITHIN THE PROVINCE OF NATAL.</p> <p>1. INTERCHANGEABILITY OF BUSES ALL BUSES ARE FULLY INTERCHANGEABLE ON ALL ROUTES TO WHICH THE PUBLIC ROAD CARRIER PERMIT REFERS.</p> <p>2. TIMETABLES AS GRANTED BY THE LOCAL TRANSPORTATION BOARD – (DBN) FROM TIME TO TIME AND ADDITIONAL TRIPS, AS AND WHEN REQUIRED ACCORDING TO PASSENGER DEMAND. THE COMPANY RESERVES THE RIGHT TO REDUCE OR INCREASE JOURNEYS ACCORDING TO PASSENGER DEMAND.</p> <p>3. ROUTES IN MUNICIPAL BOUNDARIES BUS ROUTES IN MUNICIPAL BOUNDARIES ARE ACCORDING TO THE MUNICIPAL BY LAWS SUBJECT TO THE PERIODICAL CHANGES, AS MAY BE PRESCRIBED BY THE MUNICIPALITIES.</p> <p>ROUTE DESCRIPTION: ORGANISED PARTIES THE CONVEYANCE OF PERSONS, WHO HAVE ORGANISED THEMSELVES AS A GROUP, AND THEIR PERSONAL EFFECTS, FROM WITHIN THE MAGISTERIAL DISTRICT OF PIETERMARITZBURG TO POINTS WITHIN THE REPUBLIC OF SOUTH AFRICA. PROVIDED: THE SAME PASSENGERS CONVEYED ON THE FORWARD JOURNEY, BE CONVEYED BACK ON THE RETURN JOURNEY TO THE POINT OF COMMENCEMENT AND PASSENGERS BE PROVIDED THAT NO PASSENGERS BE PICKED UP OR SET DOWN EN ROUTE. SUBJECT TO THE EXPLICIT CONDITION THAT THE CONVEYANCE OF SUCH A GROUP OF PERSONS, MAY ONLY BE UNDERTAKEN, IF THE SAME GROUP OF PERSONS UNDERTAKE THE FORWARD AND RETURN JOURNEY, AS A PARTY, FOR THE EXCLUSIVE MUTUAL PURPOSE TO ATTEND ONE OR MORE OF THE FOLLOWING OCCASIONS: (I) WEDDINGS,</p>



## transport

Department:  
Transport  
Province of KwaZulu-Natal

## GAZETTE

LGKZNG43-2019-FEB

REGION: ALL

(II) FUNERALS,  
(III) RELIGIOUS GATHERINGS  
(IV) SPORTS MEETINGS, EITHER AS COMPETITORS OR SPECTATORS  
(V) PICNIC OR ANY OTHER SIMILAR FORM OF ORGANISED AMUSEMENT OR RECREATION. THE  
PRINCIPAL ROUTE DESCRIPTIONS ??? SHOWN BELOW.  
CONTRACT ZNT 1137/98 T – PIETERMARITZBURG  
ROUTES  
THE ROUTE NUMBERS FOR THE SERVICES REQUIRED ARE TO BE:  
ROUTE 1: ESINADENI –PIETERMARITZBURG  
ROUTE 1A: LOWER NOSHEZI - PIETERMARITZBURG  
ROUTE 1B: WILLOWFOUNTAIN - PIETERMARITZBURG  
ROUTE 1C: WILLOWFOUNTAIN - PIETERMARITZBURG VIA WILLOWFOUNTAIN (BULWER)  
ROUTE 1D: WILLOWFOUNTAIN (BULWER) - PIETERMARITZBURG  
ROUTE 1E: IMBALI - PIETERMARITZBURG  
ROUTE 2A: ESINADENI- SHORTTS RETREAT  
ROUTE 2B: WILLOWFOUNTAIN - SHORTTS RETREAT  
ROUTE 2C: ESIGODENI - SHORTTS RETREAT  
ROUTE 3A: ESINADENI - WILLOWTON  
ROUTE 3B: WILLOWFOUNTAIN - WILLOWTON  
ROUTE 3C: AZALEA – WILLOWTON  
ROUTE 3D: EDENDALE - PRILLA MILLS  
ROUTE 4: DINDI -PIETERMARITZBURG  
ROUTE 5: QANDA- PIETERMARITZBURG  
ROUTE 6: INADI - PIETERMARITZBURG VIA UPPER NOSHEZI AND TAFULENI  
ROUTE 6A: INADI - PIETERMARITZBURG VIA TAFULENI  
ROUTE 6B: TAFULENI - PIETERMARITZBURG  
ROUTE 6C: UPPER NOSHEZI- PIETERMARITZBURG  
ROUTE 6D: INADI - PIETERMARITZBURG  
ROUTE 6E: INADI - PIETERMARITZBURG VIA UPPER NOSHEZI  
ROUTE 7: KWA SHANGE – PIETERMARITZBURG  
ROUTE 9: MASWAZINI - PIETERMARITZBURG  
ROUTE 9A: MASWAZINI - PIETERMARITZBURG VIA KHULEKONKE  
ROUTE 9B: ELANDSKOP CLINIC - PIETERMARITZBURG  
ROUTE 9C: ELANDSKOP TERMINUS - PIETERMARITZBURG  
ROUTE 9D: MASWAZINI- ROTOFLEX  
ROUTE 10: ZONDI STORE - PIETERMARITZBURG VIA KHONBONGO  
ROUTE 10A: ZONDI STORE - PIETERMARITZBURG  
ROUTE 10B: KHOBONGO - PIETERMARITZBURG  
ROUTE 11: DULELA - PIETERMARITZBURG  
ROUTE 11A: MGWAGWA BUTCHERY - PIETERMARITZBURG  
ROUTE 11B: MASHINGENI - PIETERMARITZBURG  
ROUTE 12: GIBSONS GATE - PIETERMARITZBURG  
ROUTE 12A: KWA NKABINI - PIETERMARITZBURG  
ROUTE 12B: GIBSONS GATE - PIETERMARITZBURG  
ROUTE 12C: MAFUNZE - PIETERMARITZBURG  
ROUTE 12D: NOMO / HOLOZA – PIETERMARITZBURG  
ROUTE 12E: NOMO / HOLOZA - PIETERMARITZBURG VIA GIBSONS GATE  
ROUTE 13: SONGOMIZA - PIETERMARITZBURG  
ROUTE 14: KWA GUBESHE - PIETERMARITZBURG  
ROUTE 14A: KWA GUBESHE - PIETERMARITZBURG VIA NDAWONDES KRAAL  
ROUTE 14B: NDAWONDES KRAAL - PIETERMARITZBURG  
ROUTE 14C: KWA GUBESHE - PIETERMARITZBURG VIA DOLOQINA STORE & DLADLA'S COURT  
ROUTE 14D: KWA GUBESHE - PIETERMARITZBURG VIA DIADLA'S COURT  
ROUTE 15: DLADLA'S COURT - PIETERMARITZBURG  
ROUTE 15A: DOLOQINA STORE - PIETERMARITZBURG VIA MALINGA STOP & DLADLA'S COURT  
ROUTE 15B: DOLOQINA STORE - PIETERMARITZBURG VIA NQABENI DLADLA'S COURT  
ROUTE 15C: MDLULI - PIETERMARITZBURG  
ROUTE 15D: MALINGA STOP - PIETERMARITZBURG DLADLA'S COURT  
ROUTE 15E: BEKEZELE STORE -PIETERMARITZBURG  
ROUTE 15F: NQABENI - PIETERMARITZBURG VIA DLADLA'S COURT  
ROUTE 15G: DOLOQINA STORE - PIETERMARITZBURG VIA DLADLA'S COURT & CALUZA  
ROUTE 16: ZAYAIEKA EAST - PIETERMARITZBURG  
ROUTE 16A: ZAYAIEKA WEST - PIETERMARITZBURG  
ROUTE 17: KWA GUBESHE - WILLOWTON INDUSTRIES VIA CALUZA





## transport

Department:  
Transport  
Province of KwaZulu-Natal

## GAZETTE

LGKZNG43-2019-FEB

REGION: ALL

ROUTE 17A: KWA GUBESHE - WILLOWTON INDUSTRIES VIA SWEETWATERS  
 ROUTE 17B: KWA GUBESHE - ROTOFLEX VIA DULELA, KWA SHANGE, BEKEZELE, ZAYAIEKA & CALUZA  
 ROUTE 18: LADUMA - PIETERMARITZBURG  
 ROUTE 1: ESINADEN/ ?? PIETERMARI?ZBURG  
 FORWARD:  
 FROM ESINADENI VIA SINATHING ROAD, R DAMBUZA ROAD, R EDENDALE ROAD, L PINE STREET, R LONGMARKET STREET, L RETIEF STREET TO THE TERMINUS.  
 RETURN:  
 FROM RETIEF STREET TERMINUS, R RETIEF STREET, R PIETERMARITZ STREET, L WEST STREET, R LOOP STREET, L PINE STREET, R EDENDALE ROAD, THEN BY THE REVERSE OF THE FORWARD ROUTE.  
 ROUTE 1A: LOWER NOSHEZI ?? PIETERMARITZBURG  
 FORWARD:  
 FROM LOWER NOSHEZI, L SINATHING ROAD, R DAMBUZA ROAD, R EDENDALE ROAD, L PINE STREET, R LONGMARKET STREET, L RETIEF STREET TO THE TERMINUS.  
 RETURN:  
 FROM RETIEF STREET TERMINUS, R RETIEF STREET, R PIETERMARITZ STREET, L WEST STREET, R LOOP STREET, L PINE STREET, R EDENDALE ROAD, THEN BY THE REVERSE OF THE FORWARD ROUTE.  
 ROUTE 1B: WILLOWFOUNTAIN ?? PIETERMARITZBURG  
 FORWARD:  
 FROM WILLOWFOUNTAIN TERMINAL POINT VIA WILLOWFOUNTAIN ROAD ....IMBALI, L SUTHERLAND ROAD, R EDENDALE ROAD, L PINE STREET, R LONGMARKET STREET, L RETIEF STREET TO THE TERMINUS.  
 RETURN:  
 FROM RETIEF STREET TERMINUS, R RETIEF STREET, R PIETERMARITZ STREET, L WEST STREET, R LOOP STREET, L PINE STREET, R EDENDALE ROAD, THEN BY THE REVERSE OF THE FORWARD ROUTE.  
 ROUTE 1C: WILLOWFOUNTAIN ?? PIETERMARITZBURG VIA WILLOWFOUNTAIN (BULWER)  
 FORWARD:  
 FROM WILLOWFOUNTAIN N TERMINAL POINT VIA WILLOWFOUNTAIN ROAD, VIA THE SECTION KNOWN AS BULWER, TO LMBALI, L SUTHERLAND ROAD, R EDENDALE ROAD, L PINE STREET, R LONGMARKET STREET, L RETIEF STREET TO THE TERMINUS.  
 RETURN:  
 FROM RETIEF STREET TERMINUS, R RETIEF STREET, R PIETERMARITZ STREET, L WEST STREET, R LOOP STREET L PINE STREET, R EDENDALE ROAD, THEN BY THE REVERSE OF THE FORWARD ROUTE.  
 ROUTE 1D: WILLOWFOUNTAIN (BULWER) TO PIETERMARITZBURG  
 FORWARD:  
 FROM WILLOWFOUNTAIN (BULWER), TO LMBALI, L SUTHERLAND ROAD, R EDENDALE ROAD, L PINE STREET, R LONGMARKET STREET, L RETIEF STREET TO THE TERMINUS.  
 RETURN:  
 FROM RETIEF STREET TERMINUS, R RETIEF STREET, R PIETERMARITZ STREET, L WEST STREET, R LOOP STREET, L PINE STREET, R EDENDALE ROAD, THEN BY THE REVERSE OF THE FORWARD ROUTE.  
 ROUTE 1E: IMBALI (UNIT 18) ?? PIETERMARITZBURG  
 FORWARD:  
 FROM LMBALI (UNIT 18), L SUTHERLAND ROAD, R EDENDALE ROAD, L PINE STREET, R LONGMARKET STREET, L RETIEF STREET TO THE TERMINUS.  
 RETURN:  
 FROM RETIEF STREET TERMINUS, R RETIEF STREET, R PIETERMARITZ STREET, L WEST STREET, R LOOP STREET, L PINE STREET, R EDENDALE ROAD, THEN BY THE REVERSE OF THE FORWARD ROUTE.  
 ROUTE 2A: ESINADENI ?? SHORTS RETREAT  
 FORWARD:  
 FROM ESINADENI VIA SINATHING ROAD, R DAMBUZA ROAD, R EDENDALE ROAD, L PINE STREET, R LONGMARKET STREET, L RETIEF STREET, L CHURCH STREET, L COMMERCIAL ROAD.... DURBAN ROAD ....N? (NATIONAL ROAD), EXIT ?.. DOWNES ROAD, R HALSTEAD ROAD, R SHORTTS RETREAT ROAD TO LESTER BROWN ROAD.  
 RETURN:  
 RETURN ALONG THE SAME ROUTE IN REVERSE DIRECTION TO THE FORWARD JOURN EY. (LOOP STREET, L RETIEF STREET TERMINUS, R RETIEF STREET, R PIETERMARITZ STREET, L WEST STREET, R LOOP STREET, L PINE STREET, R EDENDALE ROAD, THEN BY THE REVERSE OF THE FORWARD ROUTE.  
 ROUTE 2B: WILLOWFOUNTAIN ?? SHORTTS RETREAT



## transport

Department:  
Transport  
Province of KwaZulu-Natal

## GAZETTE

LGKZNG43-2019-FEB

REGION: ALL

### FORWARD:

FROM WILLOWFOUNTAIN TERMINAL POINT VIA WILLOWFOUNTAIN ROAD....LMBALI, L SUTHERLAND ROAD, R EDENDALE ROAD, L PINE STREET, R LONGMARKET STREET, L RETIEF STREET, L CHURCH STREET, L COMMERCIAL ROAD.... DURBAN ROAD ....N? (NATIONAL ROAD), EXIT ??. DOWNES ROAD, R HALSTEAD ROAD, R SHORTTS RETREAT ROAD TO LESTER BROWN ROAD.

### RETURN:

RETURN ALONG THE SAME ROUTE IN REVERSE DIRECTION TO THE FORWARD JOURNEY. (LOOP STREET, L RETIEF STREET TERMINUS, R RETIEF STREET, R PIETERMARITZ STREET, L WEST STREET, R LOOP STREET, L PINE STREET, R EDENDALE ROAD, THEN BY THE REVERSE OF THE FORWARD ROUTE.

### ROUTE 2?: ESIGODENI ?? SHORTS RETREAT

### FORWARD:

FROM ESIGODENI TERMINUS VIA ESIGODENI ROAD....WATERFALL ROAD, L SCOTL STREET, L EDENDALE ROAD, L PINE STREET, R LONGMARKET STREET, L RETIEF STREET, L CHURCH STREET, L COMMERCIAL ROAD...DURBAN ROAD....N? (NATIONAL ROAD), EXIT ??. DOWNES ROAD, R HALSTEAD ROAD, R SHORTTS RETREAT ROAD TO LESTER BROWN ROAD.

### RETURN:

RETURN ALONG THE SAME ROUTE IN REVERSE DIRECTION TO THE FORWARD JOURNEY. (LOOP STREET, L RETIEF STREET TERMINUS, R RETIEF STREET, R PIETERMARITZ STREET, L WEST STREET, R LOOP STREET, L PINE STREET, R EDENDALE ROAD, THEN BY THE REVERSE OF THE FORWARD ROUTE.

### ROUTE 2D: LOWER NOSHEZI ?? SHORTTS RETREAT

### FORWARD:

FROM LOWER NOSHEZI, L SINATHING ROAD, R DAMBUZA ROAD, R EDENDALE ROAD, L PINE STREET, R LONGMARKET STREET, L RETIEF STREET, L CHURCH STREET, L COMMERCIAL ROAD.... DURBAN ROAD.... N? (NATIONAL ROAD), EXIT ??.DOWNES ROAD, R HALSTEAD ROAD, R SHORTTS RETREAT ROAD TO LESTER BROWN ROAD.

### RETURN:

RETURN ALONG THE SAME ROUTE IN REVERSE DIRECTION TO THE FORWARD JOURNEY (LOOP STREET, L RETIEF STREET TERMINUS, R RETIEF STREET, R PIETERMARITZ STREET, L WEST STREET, R LOOP STREET, L PINE STREET, R EDENDALE ROAD, THEN BY THE REVERSE OF THE FORWARD ROUTE.

### ROUTE ?A: ESINADENI ?? WILLOW?ON

### FORWARD:

FROM ESINADENI VIA SINATHING ROAD, R DAMBUZA ROAD, R EDENDALE ROAD , L PINE STREET, R LONGMARKET STREET, L ECHO STREET, R CHURCH STREET .....GREYTOWN ROAD, R WILLOWTON ROAD, L OHRTMANN ROAD:

(1) R MANNING ROAD....BAYNES DRIFT ROAD, L BIRMINGHAM ROAD, R SHEFFIELD ROAD, L COVENTRY PLACE TO TERMINAL POINT.

(2) R ROYSTON ROAD, R PROMED ROAD, GRIX ROAD TO TERMINAL POINT.

### RETURN:

RETURN ALONG THE SAME ROUTE IN REVERSE DIRECTION TO THE FORWARD JOURNEY, LOOP STREET L RETIEF STREET TERMINUS, R RETIEF STREET, R PIETERMARITZ STREET, L WEST STREET, R LOOP STREET, L PINE ST?EET, R EDENDALE ROAD, THEN BY THE REVERSE OF THE FORWARD ROUTE.

### ROUTE ??: WILLOWFOUNTAIN ?? WILLOW?ON

### FORWARD:

FROM WILLOWFOUNTAIN TERMINAL POINT VIA WILLOWFOUNTAIN ROAD....LMBALI, L SUTHERLAND ROAD, R EDENDALE ROAD, L PINE STREET, R LONGMARKET STREET, L ECHO STREET, R CHURCH STREET.....GREYTOWN ROAD, R WILLO'NTON ROAD, L OHRTMANN ROAD:

(1) R MANNING ROAD....BAYNESDRIFT ROAD, L BIRMINGHAM ROAD, R SHEFFIELD ROAD, L COVENTRY PLACE TO TERMINAL POINT.

(2) R ROYSTON ROAD, R PROMED ROAD, GRIX ROAD TO TE?MINAL POINT.

### RETURN:

RETURN ALONG THE SAME ROUTE IN REVERSE DIRECTION TO THE FORWARD JOURNEY, LOOP STREET L RETIEF STREET TERMINUS, R RETIEF STREET, R PIETERMARITZ STREET, L WEST STREET, R LOOP STREET, L PINE STREET, R EDENDALE ROAD, THEN BY THE REVERSE OF THE FO?WARD ROUTE.

### ROUTE ?C: AZALEA ?? WILLOW?ON

### FORWARD:

FROM AZALEA TERMINAL POINT VIA AZALEA ROAD, R DAMBUZA ROAD, R EDENDALE ROAD, L PINE STREET, R LONGMARKET STREET, L ECHO STREET, R CHURCH STREET.....GREYTOWN ROAD, R WILLOWTON ROAD, L OHRTMANN ROAD:

(1) R MANNING ROAD....BAYNESDRIFT ROAD, L BIRMINGHAM ROAD, R SHEFFIELD ROAD, L COVENTRY





## transport

Department:  
Transport  
Province of KwaZulu-Natal

## GAZETTE

LGKZNG43-2019-FEB

REGION: ALL

PLACE TO TERMINAL POINT.

(2) R ROYSTON ROAD, R PROMED ROAD, GRIX ROAD TO TERMINAL POINT .

RETURN:

RETURN ALONG THE SAME ROUTE IN REVERSE DIRECTION TO THE FORWARD JOURNEY, LOOP STREET L RETIEF STREET TERMINUS, R RETIEF STREET, R PIETERMARITZ STREET, L WEST STREET, R LOOP STREET, L PINE STREET, R EDENDALE ROAD, THEN BY THE REVERSE OF THE FORWARD ROUTE

ROUTE 3D EDENDALE - PRILLA MILLS

FORWARD:

FROM EDENDALE TERMINUS VIA EDENDALE ROAD, R LONGMARKET STREET, L ECHO STREET, R CHURCH STREET.....GREYTOWN ROAD, R WILLOWTON ROAD, L OHRTMANN ROAD :

(1) R MANNING ROAD....BAYNESDRIFT ROAD, L BIRMINGHAM ROAD, R SHEFFIELD ROAD, L COVENTRY PLACE TO TERMINAL POINT.

(2) R ROYSTON ROAD, R PROMED ROAD, GRIX ROAD TO TERMINAL POINT.

RETURN:

RETURN ALONG THE SAME ROUTE IN REVERSE DIRECTION TO THE FORWARD JOURNEY. (VIA LOOP STREET , L RETIEF STREET TERMINUS, R RETIEF STREET, R PIETERMARITZ STREET, L WEST STREET, R LOOP STREET, L PINE STREET, R EDENDALE ROAD, THEN BY THE REVERSE OF THE FORWARD ROUTE.

ROUTE 4 DINDI – PIETERMARITZBURG

FORWARD:

FROM DINDI TERMINUS VIA ROAD D 1126 TO TAYLORS HALT, R ROAD R617....EDENDALE ROAD R LONGMARKET STREET, L WEST STREET, R VICTORIA ROAD, R RETIEF STREET, L BOOM STREET R EAST STREET BUS TERMINUS.

RETURN:

FROM EAST STREET BUS TERMINUS, R PIETERMARITZ STREET, L WEST STREET, R LOOP STREET AND CONTINUE BY THE FORWARD JOURNEY IN REVERSE.

ROUTE 5: QANDA - PIETERMARITZBURG

FORWARD:

FROM KWA-QANDA ROCK TERMINUS VIA D 1127, TO ESHOWE, R ROAD R617....EDENDALE ROAD, R LONGMARKET STREET, L WEST STREET, R VICTORIA ROAD, R RETIEF STREET, L BOOM STREET, R EAST STREET BUS TERMINUS.

RETURN:

FROM EAST STREET BUS TERMINUS, R PIETERMARITZ STREET, L WEST STREET, R LOOP STREET AND CONTINUE BY THE FORWARD JOURNEY IN REVERSE.

ROUTE 6: INADI - PIETERMARITZBURG VIA UPPER NOSHEZI ??D TAFULENI

FORWARD:

FROM LNADI TERMINAL POINT VIA ROAD D 1134, L ROAD D 1128, R ROAD D 1125 TO UPPER NOSHEZI TERMINAL POINT, RETURN ROAD D 1125, R ROAD D 1128, TO TAFULENI TERMINUS (MLABA'S STORE) RETURN ROAD D 1128, R ROAD R 617....EDENDALE ROAD, R LONGMARKET STREET, L WEST STREET, R VICTORIA ROAD, R RETIEF STREET, L BOOM STREET R EAST STREET BUS TERMINUS.

RETURN:

FROM EAST STREET BUS TERMINUS, R PIETERMARITZ STREET, L WEST STREET, R LOOP STREET AND CONTINUE BY THE FORWARD JOURNEY IN REVERSE.

ROUTE 6A: INADI - PIETERMARITZBURG VIA TAFULENI

FORWARD:

FROM LNADI TERMINAL POINT VIA ROAD D 1134, L ROAD D1128 TO TAFULENI TERMINUS (MLABA'S STORE) RETURN ROAD D 1128, R ROAD R 617....EDENDALE ROAD, R LONGMARKET STREET, L WEST STREET, R VICTORIA ROAD, R RETIEF STREET, L BOOM STREET R EAST STREET BUS TERMINUS,

RETURN:

FROM EAST STREET BUS TERMINUS, R PIETERMARITZ STREET, L WEST STREET, R LOOP STREET AND CONTINUE BY THE FORWARD JOURNEY IN REVERSE.

ROUTE 6B: TAFULENI – PIETERMARITZBURG

FORWARD:

FROM TAFULENI TERMINUS (MLABA'S STORE) VIA ROAD D 1128, R ROAD R 617....EDENDALE ROAD, R LONGMARKET STREET, L WEST STREET, R VICTORIA ROAD, R RETIEF STREET, L BOOM STREET R EAST STREET BUS TERMINUS.

RETURN:

FROM EAST STREET BUS TERMINUS, R PIETERMARITZ STREET, L WEST STREET, R LOOP STREET AND CONTINUE BY THE FORWARD JOURNEY IN REVERSE.

ROUTE 6?: UPPER NOSHEZI – PIETERMARITZBURG

FORWARD:

FROM UPPER NOSHEZI TERMINAL POINT VIA ROAD D 1125, L ROAD D 1128, R ROAD R 617....EDENDALE ROAD, R LONGMARKET STREET, L WEST STREET, R VICTORIA ROAD, R RETIEF STREET, L BOOM



## transport

Department:  
Transport  
Province of KwaZulu-Natal

## GAZETTE

LGKZNG43-2019-FEB

REGION: ALL

STREET R EAST STREET BUS TERMINUS.

RETURN:

FROM EAST STREET BUS TERMINUS, R PIETERMARITZ STREET, L WEST STREET, R LOOP STREET AND CONTINUE BY THE FORWARD JOURNEY IN REVERSE.

ROUTE 6D: INADI – PIETERMARITZBURG

FORWARD:

FROM LNADI TERMINAL POINT VIA ROAD D 1134, R ROAD D 1128, R ROAD R 617....EDENDALE ROAD, R LONGMARKET STREET, L WEST STREET, R VICTORIA ROAD, R RETIEF STREET, L BOOM STREET R EAST STREET BUS TERMINUS.

RETURN:

FROM EAST STREET BUS TERMINUS, R PIETERMARITZ STREET, L WEST STREET, R LOOP STREET AND CONTINUE BY THE FORWARD JOURNEY IN REVERSE.

ROUTE 6?: INADI - PIETERMARITZBURG VIA UPPER NOSHEZI

FORWARD:

FROM LNADI TERMINAL POINT VIA ROAD D 1134, L ROAD D 1128, R ROAD D 1125 TO UPPER NOSHEZI TERMINAL POINT, RETURN ROAD D 1125, L ROAD D 1128, R ROAD R617....EDENDALE ROAD, R LONGMARKET STREET, L WEST STREET, R VICTORIA ROAD, R RETIEF STREET, L BOOM STREET R EAST STREET BUS TERMINUS.

RETURN:

FROM EAST STREET BUS TERMINUS, R PIETERMARITZ STREET, L WEST STREET, R LOOP STREET AND CONTINUE BY THE FORWARD JOURNEY IN REVERSE.

ROUTE 7: KWA SHANGE – PIETERMARI?ZBURG

FORWARD:

FROM KWA-SHANGE BUS TERMINAL POINT VIA ROAD D 412 (SHANGE ROAD) TO GEZUBUSO, L ROAD R617....EDENDALE ROAD, R LONGMARKET STREET, L WEST STREET, R VICTORIA ROAD, R RETIEF STREET, L BOOM STREET R EAST STREET BUS TERMINUS.

RETURN:

FROM EAST STREET BUS TERMINUS, R PIETERMARITZ STREET, L WEST STREET, R LOOP STREET AND CONTINUE BY THE FORWARD JOURNEY IN REVERSE.

ROUTE 9: MASWAZINI – PIETERMARITZBURG

FORWARD:

FROM MAZWAZINI BUS TERMINAL POINT VIA ROAD D 1140, L ROAD 402 TO ELANDSKOP CROSS ROADS, L ROAD R617....EDENDALE ROAD, R LONGMARKET STREET, L WEST STREET, R VICTORIA ROAD, R RETIEF STREET, L BOOM STREET R EAST STREET BUS TERMINUS.

RETURN:

FROM EAST STREET BUS TERMINUS, R PIETERMARITZ STREET, L WEST STREET, R LOOP STREET AND CONTINUE BY THE FORWARD JOURNEY IN REVERSE.

ROUTE 9A: MASWAZINI - PIETERMARITZBUHG VIA KHULEKONKE

FORWARD:

FROM MAZWAZINI BUS TERMINAL POINT VIA ROAD D 1140, R TO KHULEKONKE VILLAGE, RETURN TO ROAD D1140, R ROAD D 1140, L ROAD 402 TO ELANDSKOP ???SS ROADS, L ROAD R617....EDENDALE ROAD, R LONGMARKET STREET, L WEST STREET, R VICTORIA ROAD, R RETIEF STREET, L BOOM STREET R EAST STREET BUS TERMINUS.

RETURN:

FROM EAST STREET BUS TERMINUS, R PIETERMARITZ STREET, L WEST STREET, R LOOP STREET AND CONTINUE BY THE FORWARD JOURNEY IN REVERSE.

ROUTE 9B: ELANDSKOP (CLINIC) – PIETERMARITZBURG

FORWARD:

FROM ELANDSKOP CLINIC TO ELANDSKOP CROSS ROADS, L ROAD R617....EDENDALE ROAD, R LONGMARKET STREET, L WEST STREET, R VICTORIA ROAD, R RETIEF STREET, L BOOM STREET R EAST STREET BUS TERMINUS.

RETURN:

FROM EAST STREET BUS TERMINUS, R PIETERMARITZ STREET, L WEST STREET, R LOOP STREET AND CONTINUE BY THE FORWARD JOURNEY IN REVERSE.

ROUTE 9?: ELANDSKOP TERMINUS – PIETERMARITZBURG

FORWARD

FROM ELANDSKOPTERMINUS VIA ROAD R 617....EDENDALE ROAD, R LONGMARKET STREET, L WEST STREET, R VICTORIA ROAD, R RETIEF STREET, L BOOM STREET R EAST STREET BUS TERMINUS.

RETURN:

FROM EAST STREET BUS TERMINUS, R PIETERMARITZ STREET, L WEST STREET, R LOOP STREET AND CONTINUE BY THE FORWARD JOURNEY IN REVERSE.

ROUTE 9D: MASWAZINI - ROTOFLEX VIA ZONDI STORE

FORWARD:

MASWAZINI VIA ROAD D 402....ZONDI STORE BUS TERMINAL POINT AT THE JUNCTION OF ROADS 402



## transport

Department:  
Transport  
Province of KwaZulu-Natal

## GAZETTE

LGKZNG43-2019-FEB

REGION: ALL

AND D 11?? VIA ROAD 402, L ROAD D 1122, ENTER KHOBONGO VILLAGE, RETURN TO ROAD D 1122, L ROAD D 1122L ROAD R617....EDENDALE ROAD, R LONGMARKET STREET, L WEST STREET, R VICTORIA ROAD, R RETIEF STREET, L BOOM STREET R EAST STREET BUS TERMINUS, TO THE INDUSTRIAL SITES.

RETURN:

?? THE FORWARD ROUTE IN REVERSE...LOOP STREET, TO EAST STREET BUS TERMINUS, R PIETERMARITZ STREET, L WEST STREET, R LOOP STREET AND CONTINUE BY THE FORWARD JOURNEY IN REVERSE.

ROUTE 10: ZONDI STORE - PIETERMARITZBURG VIA KHOBONGO

FORWARD:

FROM ZONDI STORE BUS TERMINAL POINT AT THE JUNCTION OF ROADS 402 ??D D 1133 VIA ROAD 402, L ROAD D 1122, ENTER KHOBONGO VILLAGE, RETURN TO ROAD D 1122, L ROAD D 1122L ROAD R617....EDENDALE ROAD, R LONGMARKET STREET, L WEST STREET, R VICTORIA ROAD, R RETIEF STREET, L BOOM STREET R EAST STREET BUS TERMINUS.

RETURN:

FROM EAST STREET BUS TERMINUS, R PIETERMARITZ STREET, L WEST STREET, R LOOP STREET AND CONTINUE BY THE FORWARD JOURNEY IN REVERSE.

ROUTE 1??: ZONDI STORE – PIETERMARITZBURG

FORWARD:

FROM ZONDI STORE BUS TERMINAL POINT AT THE JUNCTION OF ROADS 402 ??D D 1133 VIA ROAD 402, L ROAD D 1122, L ROAD R 617....EDENDALE ROAD, R LONGMARKET STREET, L WEST STREET, R VICTORIA ROAD, R RETIEF STREET, L BOOM STREET R EAST STREET BUS TERMINUS.

RETURN:

FROM EAST STREET BUS TERMINUS, R PIETERMARITZ STREET, L WEST STREET, R LOOP STREET AND CONTINUE BY THE FORWARD JOURNEY IN REVERSE.

ROUTE 10?: KHOBONGO – PIETERMARITZBURG

FORWARD:

FROM KHOBONGO VILLAGE TO ROAD D 1122, L ROAD D 1122L ROAD R 617....EDENDALE ROAD, R LONGMARKET STREET, L WEST STREET, R VICTORIA ROAD, R RETIEF STREET, L BOOM STREET R EAST STREET BUS TERMINUS.

RETURN:

FROM EAST STREET BUS TERMINUS, R PIETERMARITZ STREET, L WEST STREET, R LOOP STREET AND CONTINUE BY THE FOWARD JOURNEY IN REVERSE.

ROUTE 11: DULELA – PIETERMARITZBURG

FORWARD:

FROM DULELA VIA ROAD D390....MGWAGWA SCHOOL.... KWA-GUBESHE ....TAYLORS HALT, R ROAD D399, L ROAD R617....EDENDALE ROAD, R LONGMARKET STREET, L WEST STREET, R VICTORIA ROAD, R RETIEF STREET, L BOOM STREET R EAST STREET BUS TERMINUS.

RETURN:

FROM EAST STREET BUS TERMINUS, R PIETERMARITZ STREET, L WEST STREET, R LOOP STREET AND CONTINUE BY THE FORWARD JOURNEY IN REVERSE.

ROUTE 11?: MGWAGWA - PIETERMARITZBURG

FORWARD:

FROM MGWAGWA BUTCHERY VIA ROAD D390....MGWAGWA SCHOOL.... KWA-GUBESHE ....TAYLORS HALT, R ROAD D399, L ROAD R617....EDENDALE ROAD, R LONGMARKET STREET, L WEST STREET, R VICTORIA ROAD, R RETIEF STREET, L BOOM STREET R EAST STREET BUS TERMINUS.

RETURN:

FROM EAST STREET BUS TERMINUS, R PIETERMARITZ STREET, L WEST STREET, R LOOP STREET AND CONTINUE BY THE FORWARD JOURNEY IN REVERSE.

ROUTE 11?: MASHINGENI – PIETERMARITZBURG

FORWARD:

FROM MASHINGENI BUS TERMINAL POINT VIA ROAD D390....DULELA....MGWAGWA SCHOOL....KWA - GUBESHE ....TAYLORS HALT, R ROAD D399, L ROAD R617....EDENDALE ROAD, R LONGMARKET STREET, L WEST STREET, R VICTORIA ROAD, R RETIEF STREET, L BOOM STREET R EAST STREET BUS TERMINUS.

RETURN:

FROM EAST STREET BUS TERMINUS, R PIETERMARITZ STREET, L WEST STREET, R LOOP STREET AND CONTINUE BY THE FORWARD JOURNEY IN REVERSE.

ROUTE12: GIBSONS GATE - PIETERMARI?ZBURG VIA MAFUNZE

FORWARD:

FROM GIBSONS GATE BUS TERMINAL POINT VIA ROAD D 1124, L ROAD D 1123 TO MAFUNZE TERMINAL POINT (HEMU-HEMU), RETURN VIA ROAD D 1123, L ROAD D 1124 TO MACLEANS, R. ROAD R617....EDENDALE ROAD R LONGMARKET STREET, L WEST STREET, R VICTORIA ROAD, R RETIEF STREET, L BOOM STREET R EAST STREET BUS TERMINUS.



## transport

Department:  
Transport  
Province of KwaZulu-Natal

## GAZETTE

LGKZNG43-2019-FEB

REGION: ALL

### RETURN:

FROM EAST STREET BUS TERMINUS, R PIETERMARITZ STREET, L WEST STREET, R LOOP STREET AND CONTINUE BY THE FORWARD JOURNEY IN REVERSE.

ROUTE 12?: KWA N?ABINI – PIETERMARITZBURG

### FORWARD:

FROM KWA NKABINI TO ROAD D 1123, L ROAD D 1124 TO MACLEANS, R ROAD R617....EDENDALE ROAD R LONGMARKET STREET, L WEST STREET, R VICTORIA ROAD, R RETIEF STREET, L ???M STREET R EAST STREET BUS TERMINUS.

### RETURN:

FROM EAST STREET BUS TERMINUS, R PIETERMARITZ STREET, L WEST STREET, R LOOP STREET AND CONTINUE BY THE FORWARD JOURNEY IN REVERSE.

ROUTE 12B: GIBSONS GATE – PIETERMARITZBURG

### FORWARD:

FROM GIBSONS GATE BUS TERMINAL POINT VIA ROAD D 1124 TO MACLEANS, R ROAD R617....EDENDALE ROAD R LONGMARKET STREET, L WEST STREET, R VICTORIA ROAD, R RETIEF STREET, L BOOM STREET R EAST STREET BUS TERMINUS.

### RETURN:

FROM EAST STREET BUS TERMINUS, R PIETERMARITZ STREET, L WEST STREET, R LOOP STREET AND CONTINUE BY THE FORWARD JOURNEY IN REVERSE.

ROUTE 12?: MAFUNZE – PIETERMARITZBURG

### FORWARD:

FROM MAFUNZE TERMINAL POINT (HEMU-HEMU) VIA ROAD D 1123, L ROAD D 1124 TO MACLEANS, R ROAD R617....EDENDALE ROAD R LONGMARKET STREET, L WEST STREET, R VICTORIA ROAD, R RETIEF STREET, L BOOM STREET R EAST STREET BUS TERMINUS.

### RETURN:

FROM EAST STREET BUS TERMINUS, R PIETERMARITZ STREET, L WEST STREET, R LOOP STREET AND CONTINUE BY THE FORWARD JOURNEY IN REVERSE.

ROUTE 12D: NOMO / HOLOZA - PIETERMARITZBURG VIA GIBSONS GATE

### FORWARD:

FROM NOMO/HOLOZA VIA UNNUMBERED ROADS TO GIBSONS GATE BUS TERMINAL POINT, THEN VIA ROAD D 1124 TO MACLEANS, R ROAD R 617....EDENDALE ROAD R LONGMARKET STREET, L WEST STREET, R VICTORIA ROAD, R RETIEF STREET, L BOOM STREET R EAST STREET BUS TERMINUS.

### RETURN:

FROM EAST STREET BUS TERMINUS, R PIETERMARITZ STREET, L WEST STREET, R LOOP STREET AND CONTINUE BY THE FORWARD JOURNEY IN REVERSE.

ROUTE 12?: NOMO / HOLOZA - PIETERMARITZBURG VIA GIBSONS GATE AND MAFUNZE

### FORWARD:

FROM NOMO/HOLOZA VIA UNNUMBERED ROADS TO GIBSONS GATE BUS TERMINAL POINT, THEN VIA ROAD D 1124, L ROAD D 1123 TO MAFUNZE TERMINAL POINT (HEMU-HEMU), RETURN VIA ROAD D 1123, L ROAD D 1124 TO MACLEANS, R ROAD R617....EDENDALE ROAD R LONGMARKET STREET, L WEST STREET, R VICTORIA ROAD, R RETIEF STREET, L BOOM STREET R EAST STREET BUS TERMINUS.

### RETURN:

FROM EAST STREET BUS TERMINUS, R PIETERMARITZ STREET, L WEST STREET, R LOOP STREET AND CONTINUE BY THE FORWARD JOURNEY IN REVERSE.

ROUTE 1?: SONGOMIZA – PIETERMARITZBURG

### FORWARD:

FROM SONGOMIZA BUS TERMINAL POINT VIA ROAD D 1141, L ROAD D 1124 TO MACLEANS, L ROAD R617....EDENDALE ROAD, R LONGMARKET STREET, L WEST STREET, R VICTORIA ROAD, R RETIEF STREET, L BOOM STREET R EAST STREET BUS TERMINUS.

### RETURN:

FROM EAST STREET BUS TERMINUS, R PIETERMARITZ STREET, L WEST STREET, R LOOP STREET AND CONTINUE BY THE FORWARD JOURNEY IN REVERSE.

ROUTE 14: KWA GUBESHE - PIETERMARITZBURG

### FORWARD:

FROM KWA-GUBESHE BUS TERMINAL POINT VIA ROAD D399 ....GANESOKENE ....MPANDE SCHOOL, R ROAD D 412, R ROAD D399....NXAMALALA CROSS ROADS...NENE BUTCHERY ...DRAAIHOEK....MABANA.... SWEETWATERS....MPUMUZA ROAD, R SWEETWATERS ROAD....SWARTKOP ROAD....MAYORS WALK....BERG STREET, R EAST STREET TO BUS TERMINUS.

### RETURN:

FROM EAST STREET TERMINUS VIA BOOM STREET, R RETIEF STREET AND ON THE SAME ROUTE IN REVERSE AS THE FORWARD JOURNEY.

ROUTE 14?: KWA GUBESHE - PIETERMARITZBURG VIA NDAWONDES KRAAL

### FORWARD:

FROM KWA-GUBESHE BUS TERMINAL POINT VIA ROAD D 399....GANESOKENE ....MPANDE SCHOOL, R



## transport

Department:  
Transport  
Province of KwaZulu-Natal

## GAZETTE

LGKZNG43-2019-FEB

REGION: ALL

ROAD D 412, L ROAD D 1138....NDAWONDE'S KRAAL BUS TERMINAL POINT, RETURN ROAD D 1138, R ROAD D412, R ROAD D399....NXAMALALA CROSS ROADS...NENE BUTCHERY....DRAAIHOEK  
....MABANA.... SWEETWATERS....MPUMUZA ROAD, R SWEETWATERS ROAD....SWARTKOP  
ROAD....MAYORS WALK....BERG STREET, R EAST STREET TO THE EAST STREET BUS TERMINUS.  
RETURN:  
FROM EAST STREET TERMINUS VIA BOOM STREET, R RETIEF STREET AND ON THE SAME ROUTE IN  
REVERSE AS THE FORWARD JOURNEY.

ROUTE 14B: NDAWONDES KRAAL – PIETERMARITZBURG

FORWARD:

FROM NDAWONDE'S ?R??L BUS TERMINAL POINT VIA ROAD D 1138, R ROAD D412, R ROAD  
D399....NXAMALALA CROSS ROADS...NENE BUTCHERY....DRAAIHOEK  
....MABANA....SWEETWATERS....MPUMUZA ROAD, R SWEETWATERS ROAD....SWARTKOP  
ROAD....MAYORS WALK ....??RG STREET, R EAST STREET TO THE EAST STREET BUS TERMINUS.

RETURN:

FROM EAST STREET TERMINUS VIA ?OOM STREET, R RETIEF STREET AND ON THE SAME ROUTE IN  
REVERSE AS THE FORWARD JOURNEY.

ROUTE 14?: KWA GUBESHE - PIETERMARITZBURG VIA DOLOQINA STORE

FORWARD:

FROM KWA-GUBESHE BUS TERMINAL POINT VIA ROAD D 399....GANESOKENE....MPANDE SCHOOL, R  
ROAD D 412, L ROAD D1130 TO DOLOQINA STORE, RETURN VIA ROAD D 1130.... DLADLA'S  
COURT....MDLULI, L ROAD D399 ... NXA M A L A L A CROSS ROADS ... NENE  
BUTCHERY....DRAAIHOEK....MABANA.... SWEETWATERS ....MPUMUZA ROAD, R SWEETWATERS  
ROAD....SWARTKOP ROAD....MAYORS WALK....BERG STREET, R EAST STREET TO THE EAST STREET  
BUS TERMINUS.

RETURN:

FROM EAST STREET TERMINUS VIA BOOM STREET, R RETIEF STREET AND ON THE SAME ROUTE IN  
REVERSE AS THE FORWARD JOURNEY.

ROUTE 14D: KWA GUBESHE - PIETERMARITZBURG VIA DLADLA'S COURT

FORWARD:

FROM KWA-GUBESHE BUS TERMINAL POINT VIA ROAD D 399....GA?ESOKENE ....MPANDE SCHOOL, R  
ROAD D 412, L ROAD D1130 TO DLADLA'S COURT, RETURN VIA ROAD D 1130....MDLULI, L ROAD  
D399....NXAMALALA CROSS ROADS ... NENE BUTCHERY....DRAAIHOEK ....??B???...SWEETWATERS  
....MPUMUZA ROAD, R SWEETWATERS ROAD....SWARTKOP ROAD....MAYORS WALK....BERG STREET, R  
EAST STREET TO THE EAST STREET BUS TERMINUS.

RETURN:

FROM EAST STREET TERMINUS VIA BOOM STREET, R RETIEF STREET AND ON THE SAME ROUTE IN  
REVERSE AS THE FORWARD JOURNEY.

ROUTE15: DLADLA'S COURT – PIETERMARI?ZBURG

FORWARD:

FROM DLADLA'S COURT VIA ROAD D 1130....MDLULI, L ROAD 399....NXAMALALA CROSS ROADS...NENE  
BUTCHERY....DRAAIHOEK....MABANA...SWEETWATERS....MPUMUZA ROAD, R SWEETWATERS  
ROAD....SWARTKOP ROAD....MAYORS WALK....BERG STREET, R EAST STREET TO THE EAST STREET  
BUS TERMINUS.

RETURN:

FROM EAST STREET TERMINUS VIA BOOM STREET, R RETIEF STREET AND ON THE SAME ROUTE IN  
REVERSE AS THE FORWARD JOURNEY.

ROUTE 15?: DOLOQINA STORE - PIETERMARI?ZBURG VIA MALINGA STOP

FORWARD:

FROM DOLOQINA BUS TERMINAL POINT VIA ROAD D 1130....DLADLA'S COURT....MDLULI, L ROAD  
D399....NXAMALALA CROSS ROADS...NENE, BUTCHERY....DRAAIHOEK....MABANA....  
SWEETWATERS....MPUMUZA ROAD, R SWEETWATERS ROAD....SWARTKOP ROAD....MAYORS  
WALK....BERG STREET, R EAST STREET TO THE EAST STREET BUS TERMINUS.

RETURN:

FROM EAST STREET TERMINUS VIA BOOM STREET, R RETIEF STREET AND ON THE SAME ROUTE IN  
REVERSE AS THE FORWARD JOURNEY.

ROUTE 15B: DOLOQINA STORE - PIETERMARITZBURG VIA NQABENI

FORWARD:

FROM DOLOQINA BUS TERMINAL POINT VIA UNNAMED ROAD TO NQABENI, THEN TO DLADLA'S  
COURT....MDLULI, L ROAD D399....NXAMALALA CROSS ROADS...NENE  
BUTCHERY....DRAAIHOEK....MABANA.... SWEETWATERS....MPUMUZA ROAD, R SWEETWATERS  
ROAD....SWARTKOP ROAD....MAYORS WALK....BERG STREET, R EAST STREET TO THE EAST STREET  
BUS TERMINUS.

RETURN:





## transport

Department:  
Transport  
Province of KwaZulu-Natal

## GAZETTE

LGKZNG43-2019-FEB

REGION: ALL

FROM EAST STREET TERMINUS VIA BOOM STREET, R RETIEF STREET AND ?N THE SAME ROUTE IN REVERSE AS THE FORWARD JOURNEY.

ROUTE15C: MDLULI – PIETERMARITZBURG

FORWARD:

FROM MDLULI VIA ROAD D 1130, L ROAD D399....NXAMALALA CROSS ROADS...NENE BUTCHERY....DRAAIHOEK ....MABANA.... SWEETWATERS....MPUMUZA ROAD, R SWEETWATERS ROAD....SWARTKOP ROAD....MAYORS WALK....BERG STREET, R EAST STREET TO THE EAST STREET BUS TERMINUS.

RETURN:

FROM EAST STREET TERMINUS VIA BOOM STREET, R RETIEF STREET AND ?N THE SAME ROUTE IN REVERSE AS THE FORWARD JOURNEY.

ROUTE 15D: MALINGA STOP - PIETERMARITZBURG VIA DLADLA'S COURT

FORWARD:

FROM MALINGA STOP VIA ROAD D 1130....DLADLA'S COURT....MDLULI, L ROAD D399....NXAMALALA CROSS ROADS...NENE BUTCHERY....DRAAIHOEK ....MABANA....SWEETWATERS....MPUMUZA ROAD, R SWEETWATERS ROAD....SWARTKOP ROAD....MAYORS WALK....BERG STREET, R EAST STREET TO THE EAST STREET BUS TERMINUS.

RETURN:

FROM EAST STREET TERMINUS VIA BOOM STREET, R RETIEF STREET AND ?N THE SAME ROUTE IN REVERSE AS THE FORWARD JOURNEY.

ROUTE 15?: BEKEZELE STORE – PIETERMARITZBURG

FORWARD:

FROM BEKEZELE STORE VIA ROAD D....MDLULI, L ROAD D399....NXAMALALA CROSS ROADS...NENE BUTCHERY....DRAAIHOEK ....MABANA... SWEETWATERS....MPUMUZA ROAD, R SWEETWATERS ROAD....SWARTKOP ROAD....MAYORS WALK....BERG STREET, R EAST STREET TO THE EAST STREET BUS TERMINUS.

RETURN:

FROM EAST STREET TERMINUS VIA BOOM STREET, R RETIEF STREET AND ?N THE SAME ROUTE IN REVE?SE AS THE FORWARD JOURNEY.

ROUTE 15F: NQABENI - PIETERMARITZBURG VIA DLADLA'S COURT

FORWARD:

FROM NQABENI, THEN TO DLADLA'S COURT....MDLULI, L ROAD D399....NXAMALALA CROSS ROADS...NENE BUTCHERY....DRAAIHOEK ....MABANA....SWEETWATERS....MPUMUZA ROAD, R SWEETWATERS ROAD....SWARTKOP ROAD....MAYORS WALK....BERG STREET, R EAST STREET TO THE EAST STREET BUS TERMINUS.

RETURN:

FROM EAST STREET TERMINUS VIA BOOM STREET, R RETIEF STREET AND ON THE SAME ROUTE IN REVERSE AS THE FORWARD JOURNEY.

ROUTE 15G: DOLOQINA STORE PIETERMARITZBURG VIA MALINGA STOP AND CALUZA

FORWARD:

FROM DOLOQINA BUS TERMINAL POINT VIA ROAD D 1130....DLADLA'S COURT....MDLULI, L ROAD D399....NXAMALALA CROSS ROADS...NENE BUTCHERY...DRAAIHOEK.... ??B???...SWEETWATERS....MPUMUZA ROAD, R CALUZA ROAD, L EDENDALE ROAD, L PINE STREET, L WEST STREET, R VICTORIA STREET, R RETIEF STREET., L BOOM STREET, R EAST STREET TO EAST STREET TERMINUS.

RETURN:

FROM EAST STREET BUS TERMINUS VIA PIETERMARITZ STREET, L WEST STREET, R LOOP STREET AND CONTINUE IN REVERSE OF THE FORWARD JOURNEY.

ROUTE16: Z?YAEKA EAST – PIETERMARITZBURG

FORWARD:

FROM ZAYEKA EAST BUS TERMINAL POINT VIA ROAD D 1132, L ROAD D 1137 TO SIYANDA TERMINAL POINT, RETURN ROAD D 1137, L D 1132, R ROAD D 399 PAST MABANA AND SWEETWATERS....MPUMUZA ROAD, R SWEETWATERS ROAD....SWARTKOP ROAD....MAYORS WALK....BERG STREET, R EAST STREET TO EAST STREET BUS TERMINUS.

RETURN:

FROM EAST STREET TERMINUS VIA BOOM STREET, R RETIEF STREET AND ON THE SAME ROUTE IN REVERSE AS THE FORWARD JOURNEY.

ROUTE 16?: Z?????? WEST – PIETERMARITZBURG

FORWARD:

FROM ZAYEKA WEST BUSTERMAL POINT VIA ROAD D 399 ....MABANA ....SWEETWATERS....MPUMUZA ROAD, R SWEETWATERS ROAD....SWARTKOP ROAD.... MAYORS WALK....BERG STREET, R EAST STREET TO EAST STREET BUS TERMINUS.

RETURN:

FROM EAST STREET TERMINUS VIA BOOM STREET, R RETIEF STREET AND ON THE SAME ROUTE IN REVERSE AS THE FORWARD JOURNEY.



## transport

Department:  
Transport  
Province of KwaZulu-Natal

## GAZETTE

LGKZNG43-2019-FEB

REGION: ALL

ROUTE17: KWA GUBESHE -WILLOW?ON INDUSTRY

FORWARD:

FROM KWA-GUBESHE BUS TERMINAL VIA ROAD D 399 ....GANESOKENE ....MPANDE SCHOOL  
....NXAMALALA CROSS ROADS ....MPUNZA ROAD....GANO - GA DA, R CALUZA ROAD, L EDENDALE  
ROAD, R LONGMARKET STREET, L ECHO ROAD, R CHURCH STREET ....GREYTOWN ROAD, R  
WILLOWTON ROAD, L OHRTMANN ROAD TO:

(1) R MANNING ROAD.... BAYNESDRIFT ROAD, L BIRMINGHAM ROAD. TURN LEFT INTO BIRMINGHAM  
ROAD, R SHEFFIELD ROAD, L COVENTRY ?LACE TO TERMINAL POINT.

(2) R ROYSTON ROAD, L PROMED ROAD, L GRIX ROAD TO TERMINAL POINT.

ROUTE 17?: WILLOW?ON INDUSTRY- KWA GUBESHE

FORWARD:

RETURN AS ROUTE 17 IN REVERSE TO L OHRTMANN ROAD, R ECHO ROAD, L PRINCE ALFRED  
STREET, R RETIEF STREET, R BERG STREET, L EAST STREET TO TERMINUS, BOOM STREET, R RETIEF  
STREET, L BERG STREET...MAYORS WALK....SWARTKOP ROAD...SWEETWATERS  
ROAD....MABANA....DRAAIHOEK....NENE BUTCHERY....NXAMALALA CROSS ROADS, L ROAD D 412, L  
MPANDE SCHOOL....GANESOKENE....KWA GUBESHE.

ROUTE 17B: ROTOFLEX - KWA GUBESHE

FORWARD:

RETURN AS ROUTE 17 IN REVERSE TO L OHRTMANN ROAD, R ECHO ROAD, L PRINCE ALFRED  
STREET, R RETIEF STREET, R BERG STREET, L EAST STREET TO TERMINUS, VIA PIETERMARITZ  
STREET, L WEST STREET, R LOOP STREET...EDENDALE ROAD, R CALUZA ROAD, L MPUNZA  
ROAD....MABANA....DRAAIHOEK....NENE BUTCHERY....NXAMALALA CROSS ROADS, R ROAD D 1130 TO  
BEKEZELE, RETURN ROAD D 1130, R ROAD D 412, L ROAD D 1138....NDAWONDE'S KR??L BUS  
TERMINAL POINT, RETURN ROAD D 1138, L ROAD D 412, L MPANDE SCHOOL....GANESOKENE, R TO  
DULELA, RETURN TO GANESOKANE, R ROAD D 412 TO KWA GUBESHE.

ROUTE 18: LADUMA – PIETERMARI?ZBURG

FORWARD:

LADUMA BUS TERMINAL VIA LADUMA ROAD, L CALUZA ROAD, R MORCOM ROAD R MAYORS WALK, L  
WINSTON ROAD....VICTORIA ROAD, L RETIEF STREET, L EAST STREET TO EAST STREET BUS  
TERMINUS.

RETURN:

FROM EAST STREET BUS TERMINUS, R PIETERMARITZ STREET, L WEST STREET, R LOOP STREET  
AND CONTINUE IN REVERSE OF THE FORWARD JOURNEY.

ROUTE 8:

THE CONVEYANCE OF PASSENGERS WITH THEIR PERSONAL EFFECTS, FROM INCWADI BUS  
TERMINUS TO EAST STREET TERMINUS, PIETERMARITZBURG.

FORWARD JOURNEY:

FROM INCWADI BUS TERMINAL POINT, SITUATED ON DISTRICT ROAD D 58, MAGISTERIAL DISTRICT OF  
PIETERMARITZBURG, PROCEED ALONG ROAD D 58 TO THE JUNCTION WITH ROAD D 63. TURN RIGHT  
INTO ROAD D 63 WHICH BECOMES ROAD D 140. PROCEED ALONG ROAD D 140 WHICH BECOMES ROAD  
D 137 AT ELANDSKOP RAILWAY STATION. PROCEED ALONG ROAD D 137 TO THE JUNCTION WITH  
ROAD R617 AT ELANDSKOP CROSS ROADS WITH THE MAIN ROAD BETWEEN BULWER AND  
PIETERMARITZBURG. TURN RIGHT INTO ROAD R617, AND PROCEED ALONG ROAD R617 WHICH  
BECOMES EDENDALE ROAD. PROCEED ALONG EDENDALE ROAD TO JUNCTION WITH LONGMARKET  
STREET. TURN RIGHT INTO LONGMARKET STREET AND PROCEED ALONG LONGMARKET STREET TO  
THE JUNCTION WITH WEST STREET. TUM LEFT INTO WEST STREET AND PROCEED ALONG WEST  
STREET TO THE JUNCTION WITH VICTORIA STREET. ?URN RIGHT INTO VICTORIA ROAD AND PROCEED  
ALONG VICTORIA ROAD TO THE JUNCTION WITH RETIEF STREET. TURN RIGHT INTO RETIEF STREET  
AND PROCEED ALONG RETIEF STREET TO THE JUNCTION WITH BOOM STREET. TURN LEFT INTO  
BOOM STREET AND PROCEED ALONG BOOM STREET TO THE JUNCTION WITH EAST STREET. TURN  
RIGHT INTO EAST STREET BUS TERMINUS, PIETERMARITZBURG.

RETURN JOURNEY:

RETURN FROM EAST STREET BUS TERMINUS, TURN RIGHT INTO PIETERMARITZ STREET, LEFT INTO  
WEST STREET, RIGHT INTO LOOP STREET AND CONTINUE IN REVERSE OF THE FORWARD JOURNEY.





## transport

Department:  
Transport  
Province of KwaZulu-Natal

## GAZETTE

LGKZNG43-2019-FEB

REGION: ALL

1) <b>Application Number:</b> APP0104086	2) <b>Gazette Number:</b> LGKZNG43-2019-FEB
3) <b>Applicant:</b> ZZ MPANZA <b>ID NO.</b> 5801225875083 <b>Association:</b> B-RANK TAXI ASSOCIATION	4) <b>Applicant Address:</b> P O BOX 101 EMPANGENI 3880
5) <b>Existing Licence Holder:</b> NOT APPLICABLE <b>ID NO.</b> NOT APPLICABLE	6) <b>Existing Licence Holder Address:</b> NOT APPLICABLE
7) <b>Type of application:</b> NEW OPERATING LICENCE	8) <b>Operating Licence Number:</b> NOTAVAILABLE
9) <b>Vehicle Type:</b> MINIBUS	10) 1 X 15 (SEATED) + 0 (STANDING)
11) <b>Region:</b> UTHUNGULU	
12.1	B-RANK TO MHLATHUZE VILLAGE FROM B-RANK IN EMPANGENI TURN LEFT INTO TANNER ROAD AND PROCEED TO JOIN NGWELEZANE ROAD, TURN RIGHT WITH INKANYAMBA ROAD TO MHLATHUZE VILLAGE, AND RETURN WITH THE SAME ROUTES TO B-RANK.
12.2	B-RANK TO HLABISA  FROM B-RANK TAXI RANK IN EMPANGENI TURN RIGHT TO JOIN TANNER ROAD AND PROCEED AND TURN LEFT TO JOIN R34 AT THE ROBOT TURN RIGHT AND JOIN N2 NORTH AND TURN LEFT AT NKOBIIDE TO JOIN R618 TO HLABISA TAXI RANK, AND RETURN WITH THE SAME ROUTE.
12.3	B-RANK TO MKHUZE  FROM B-RANK TAXI RANK IN EMPANGENI TURN RIGHT TO TANNER ROAD AND PROCEED AND TURN LEFT TO JOIN R34 AT THE ROBOT TURN RIGHT TO R102, JOIN N2 FROM THE SOUTH AND PROCEED TO MKHUZE TAXI RANK AND RETURN ALONG THE SAME ROUTE TO B-RANK.
12.4	B-RANK TO RICHARDS BAY  FROM B-RANK IN EMPANGENI TURN RIGHT AND PROCEED TO AND ALONG TANNER ROAD STRAIGHT TO R34, TURN RIGHT INTO R34 AND PROCEED, TURN LEFT TO ALUMINA ALLEE PASS ALTON CAFÉ AND COME BACK JOINING BULLION BOULEVARD STRAIGHT AND TURN LEFT TO GO TOWARDS THE NORTH, AND RETURN ALONG BULLION BOULEVARD TO R34 AND PROCEED WITH THE SAME ROUTES TO B-RANK
12.5	B-RANK TO STANGER  FROM B-RANK IN EMPANGENI ALONG TANNER ROAD INTO AND PROCEED WITH R102 UNTIL REACHING GINGINDLOVU, TURN LEFT INTO R66 AND TURN RIGHT TO R102, TURN RIGHT WITH R74 AND TURN LEFT TO KING SHAKA ROAD, TURN LEFT INTO LINK ROAD, TURN RIGHT TO BALCOMB ROAD, TURN RIGHT AGAIN INTO THE STANGER RANK. FROM STANGER TURN LEFT TO BALCOMB ROAD AND TURN RIGHT TO R102 AND RETURN WITH THE SAME ROUTES.
12.6	B-RANK TO DURBAN  FROM B-RANK IN EMPANGENI ALONG TANNER ROAD, TURN RIGHT INTO R102, AT MTUNZINI GARAGE TURN LEFT INTO ROAD 297 AND TURN RIGHT INTO AND PROCEED WITH N2 TO JOIN M4 BALLITO OR MOUNT EDGECOMBE ON RAMP AND PROCEED TO DURBAN TURN RIGHT INTO ARGYLE ROAD AND TURN LEFT TO UMGENI ROAD (R102), TURN RIGHT INTO LEOPOLD STREET AND PROCEED TO WARWICK AVENUE AND OFF-LOAD, PROCEED WITH WARWICK AVENUE, RIGHT INTO ALICE STREET, TURN LEFT INTO OSBORNE ROAD O RANK 35 RETURN FROM OSBORNE ROAD RANK AND TURN RIGHT FIRST AVENUE AND PROCEED WITH RIGHT HAND SIDE INTO STANFORD HILL ROAD, TURN RIGHT TO ARGYLE ROAD AND PROCEED, TURN LEFT AND JOIN M4 THEN LEFT M4 TO JOIN N2 AND RETURN TO B-RANK ALONG THE SAME ROUTES.
12.7	B-RANK TO MANDINI  FROM B-RANK TAXI RANK IN EMPANGENI TO AND ALONG TANNER ROAD TURN INTO R102 AND TURN INTO R66 AND TURN RIGHT TO JOIN R102 AGAIN TURN RIGHT INTO SITHEBE AND PROCEED TO MANDINI. TURN INTO WHITE STREET PASS SUNDUMBILI AND PROCEED TO MANDINI TAXI RANK. FROM MANDINI TAXI RANK TURN RIGHT TO JOIN WHITE STREET AND TURN LEFT INTO R258 TO R102, TURN LEFT AT R102 AND RETURN ALONG THE SAME ROUTE TO B-RANK.



## transport

Department:  
Transport  
Province of KwaZulu-Natal

## GAZETTE

LGKZNG43-2019-FEB

REGION: ALL

12.8	<p>B-RANK TO GINGINDLOVU</p> <p>FROM B-RANK TAXI RANK IN EMPANGENI TO AND ALONG TANNER ROAD AND PROCEED TO R102 TURN LEFT AT R66 AND TURN RIGHT TO R102 AGAIN AND TURN RIGHT TO GINGINDLOVU TAXI RANK RETURN WITH THE SAME ROUTE TO B-RANK.</p>
12.9	<p>B-RANK TO MTUBATUBA</p> <p>FROM B-RANK TAXI RANK IN EMPANGENI, TURN RIGHT TO TANNER ROAD AND PROCEED AND TURN LEFT TO JOIN R34 AT THE ROBOT, TURN RIGHT R102, JOIN N2 FROM THE SOUTH AND TURN RIGHT TO R615 TO MTUBA, TURN RIGHT TO INKOSI MTUBATUBA ROAD AND PROCEED TO MTUBATUBA TAXI RANK AND RETURN ALONG THE SAME ROUTE TO B-RANK.</p>
12.10	<p>B-RANK TO NONGOMA</p> <p>FROM B-RANK IN EMPANGENI TURN RIGHT TO TANNER ROAD AND PROCEED AND TURN LEFT TO JOIN R34 AT THE ROBOTS TURN RIGHT JOIN R102 PROCEED AND JOIN N2 NORTH, AT NKADIBE TURN LEFT AND JOIN R618 THROUGH HLABISA STRAIGHT TO NONGOMA, PROCEED ALONG R66 TO ULUNDI AND TURN LEFT TO JOIN R34, PROCEED THROUGH MELMOTH AND TURN LEFT AT NKWALINE CONTINUE WITH R34 AND PROCEED TO B-RANK TAXI RANK.</p>
12.11	<p>B-RANK TO MBAZWANA</p> <p>FROM B-RANK TAXI RANK IN EMPANGENI TURN TO TANNER ROAD AND LEFT TO JOIN R34 AT ROBOT, TURN RIGHT TO R102, JOIN N2 FROM SOUTH AND PROCEED TO HLUHLUWE OFF-RAMP AND JOIN R22 TO MBAZWANA AND TURN RIGHT TO MBAZWANA TAXI RANK RETURN ALONG THE SAME ROUTE TO B-RANK.</p>
12.12	<p>B-RANK TO MEERENSEE</p> <p>FROM B-RANK TAXI RANK IN EMPANGENI TURN RIGHT TO JOIN TANNER ROAD AND TURN RIGHT TO R34 STRAIGHT TO RICHARDS BAY TAXI RANK AND RETURN ALONG R34, PASS ALKANSTRAND BEACH AND ALBORETUM AND PROCEED STRAIGHT TO B-RANK AT EMPANGENI ALONG THE SAME ROUTE.</p>
12.13	<p>B-RANK TO PONGOLA</p> <p>FROM B-RANK TAXI RANK IN EMPANGENI TURN RIGHT TO TANNER ROAD AND PROCEED AND TURN LEFT TO JOIN R34 AT THE ROBOT, TURN RIGHT TO R102 PROCEED AND FOLLOW N2 FROM THE SOUTH AND PROCEED TO GOGELA, TURN AROUND AND PROCEED ALONG THE N2, RIGHT INTO R29 TO PHONGOLA TAXI RANK, RETURN ALONG THE SAME ROUTE TO B-RANK.</p>
12.14	<p>B-RANK TO LOT 63</p> <p>FROM B-RANK AT EMPANGENI TURN RIGHT TO JOIN TANNER ROAD AND PROCEED LEFT TO JOIN R34 TO CENTRAL PARK, LOFTHEIM AND TURN RIGHT AT THE ROBOT, THEN LEFT TO R34 TO A-RANK AND PROCEED TO LOT 63 AND RETURN ALONG THE SAME ROUTE TO B-RANK.</p>
12.15	<p>CONDITIONS</p> <ol style="list-style-type: none"> <li>1. PASSENGERS MAY BE PICKED UP AND OR SET DOWN ON, ONLY AT DESIGNATED TAXI RANK OR TAXI STOPS WHICH SHALL EXCLUDE BUS STOPS</li> <li>2. ON THE INBOUND TRIP TO DURBAN, NO PASSENGERS MAY BE PICKED UP EN ROUTE FROM THE N2, UNTIL REACHING THE DURBAN TAXI RANK</li> <li>3. ON THE RETURN TRIP TO B-RANK EMPANGENI, NO PASSENGERS MAY BE SET DOWN UNTIL LEAVING THE N2</li> <li>4. ENTRY OR RANKING ON PRIVATE PROPERTY IS NOT PERMITTED WITHOUT WRITTEN PERMISSION OF THE LANDLORD, A COPY OF WHICH MUST BE SUPPLIED TO THE BOARD</li> <li>5. WITHOUT HAVING ENTERED INTO AN AGREEMENT WITH OTHER OPERATORS ON A COMMON ROUTE, AS CONTEMPLATED BY SECTION 88(2)(B) OF ACT 22 OF 2000, THE PICKING UP OR SETTING DOWN OF PASSENGERS ON SUCH ROUTE IS NOT PERMITTED, A COPY OF SUCH AGREEMENT MUST BE SUPPLIED TO THE BOARD.</li> <li>6. AT RANKS, WHETHER ON -STREET OR OFF - STREET, ONLY THE TAXIS THAT CAN BE ACCOMMODATED IN THE DEMARCATED AREA MAY OCCUPY THE RANK, EXCESS VEHICLES MUST HOLD ELSEWHERE AT DESIGNATED HOLDING AREAS</li> </ol>
12.16	<p>CHARTER SERVICE</p> <p>FROM B-RANK TAXI ASSOCIATION TAXI RANK TO POINTS WITHIN KWAZULU-NATAL</p>



## transport

Department:  
Transport  
Province of KwaZulu-Natal

## GAZETTE

LGKZNG43-2019-FEB

REGION: ALL

12.17	<p><b>B-RANK TO MANGUZA</b></p> <p>FROM B-RANK TAXI RANK IN EMPANGENI TURN RIGHT TO JOIN TANNER ROAD AND PROCEED AND TURN LEFT TO JOIN R34 AT THE ROBOT, TURN RIGHT TO JOIN R102 PROCEED STRAIGHT AND JOIN THE N2 FROM THE SOUTH PROCEED ALONG N2 AND TURN RIGHT TO JOIN P522/1 TO BHAMBANANA, TURN RIGHT TO JOIN P522/2 TO PHELANDABA ON THE CHELE TO JOIN R22 FROM MBAZWANA AND PROCEED ALONG R22 TO MANGUZA TAXI RANK WE RETURN WITH R22 VIA MBAZWANA, HLUHLUWE AND JOIN N2 STRAIGHT WITH THE SAME ROUTE.</p>
12.18	<p><b>B-RANK TO MANGUZA</b></p> <p>FROM B-RANK TAXI RANK IN EMPANGENI TURN RIGHT TO JOIN TANNER ROAD AND PROCEED AND TURN LEFT TO JOIN R34 AT THE ROBOT, TURN RIGHT TO JOIN R102 PROCEED STRAIGHT AND JOIN THE N2 FROM THE SOUTH PROCEED ALONG N2 AND TURN RIGHT TO JOIN P522/1 TO BHAMBANANA, TURN RIGHT TO JOIN P522/2 TO PHELANDABA ON THE CHELE TO JOIN R22 FROM MBAZWANA AND PROCEED ALONG R22 TO MANGUZA TAXI RANK WE RETURN WITH R22 VIA MBAZWANA, HLUHLUWE AND JOIN N2 STRAIGHT WITH THE SAME ROUTE.</p>



## transport

Department:  
Transport  
Province of KwaZulu-Natal

## GAZETTE

LGKZNG43-2019-FEB

REGION: ALL

1) <b>Application Number:</b> APP0106523	2) <b>Gazette Number:</b> LGKZNG43-2019-FEB
3) <b>Applicant:</b> MM NOBUNGA <b>ID NO.</b> 5707095795089 <b>Association:</b> GINGINDLOVU TAXI ASSOCIATION	4) <b>Applicant Address:</b> PO BOX 206 GINGINDLOVU  3800
5) <b>Existing Licence Holder:</b> NOT APPLICABLE <b>ID NO.</b> NOT APPLICABLE	6) <b>Existing Licence Holder Address:</b> NOT APPLICABLE
7) <b>Type of application:</b> NEW OPERATING LICENCE	8) <b>Operating Licence Number:</b> LKNKZN0121486
9) <b>Vehicle Type:</b> MINIBUS TAXI	10) 1 X 9-16 (SEATED) + 0 (STANDING)
11) <b>Region:</b> UTHUNGULU	
12.1	GINGINDLOVU TO MANDINI  FROM GINGINDLOVU TAXI RANK TAKE RIGHT REACH R102 PROCEED PASS AMATIKULU SUGAR MILL UNTIL P224 PROCEED PASS ISITHEBE INDUSTRY PROCEED TURN RIGHT TO GCALEKA, PROCEED TAKE RIGHT UNTIL YOU REACH MANDINI SUNDUMBILI TAXI RANK OFF LOAD AND LOAD THE PASSENGERS DIRECT AND RETURN ALONG THE SAME ROUTE.
12.2	GINGINDLOVU TO STANGER  FROM GINGINDLOVU TAXI RANK R102, TAKE RIGHT OFF RAMP PROCEED TUGELA MOUTH, MANDINI 25, TURN LEFT, TURN RIGHT, R102, CROSS TUGELA RIVER, TAKE GREYTOWN ROAD R74, TAKE RIGHT, REACH KING SHAKA ROAD, TURN LEFT REACH STANGER TAXI RANK, OFF LOAD AND LOAD THE PASSENGERS DIRECT AND RETURN ALONG THE SAME ROUTE.
12.3	GINGINDLOVU TO DURBAN  FROM GINGINDLOVU TAXI RANK, TAKE RIGHT TO R102 PROCEED UNTIL SIBIYA, M4 TAKE M41 GATEWAY, TURN LEFT, REACH M25 INANDA R102 NORTH COAST, N3 DURBAN, TURN LEFT REACH DURBAN CITY TAKE M4 REACH TAKE LEFT, ALBERT STREET, PROCEED REACH R102 MNGENI ROAD, KOLLING STREET, TURN LEFT, TAKE R102, TURN RIGHT TO FIRST AVENUE, LOAD, TAKE RIGHT ARGLE ROAD, READ ROAD, M17, M4 NORTH COAST BEACHES N3, LEOPOLD STREET, TURN RIGHT WARWICK AVENUE, BEREA MARKET, PROCEED UNTIL YOU REACH DURBAN STATION DIRECT AND RETURN.
12.4	GINGINDLOVU TO ESHOWE  FROM GINGINDLOVU TAXI RANK, TAKE LEFT R102, PROCEED TO R66 TAKE KANGELA STREET, BUSINESS CENTRE OSBORN ROAD, TURN LEFT, ESHOWE RAILWAY LINE AND TAKE LEFT REACH THE MAIN ROAD TO THE TAXI RANK OFF LOAD AND LOAD DIRECT AND RETURN ALONG THE SAME ROUTE.
12.5	GINGINDLOVU TAXI RANK TO MTUNZINI  FROM GINGINDLOVU TAXI RANK, TAKE LEFT R102, TAKE LEFT R66, REACH T JUNCTION, TURN RIGHT R102, TURN RIGHT REACH MTUNZINI TAXI RANK OFF LOAD AND LOAD THE PASSENGERS DIRECT AND RETURN ALONG THE SAME ROUTE.
12.6	GINGINDLOVU TO EMPANGENI  FROM GINGINDLOVU TAXI RANK, R102 TAKE LEFT R66, REACH T JUNCTION, TURN RIGHT PROCEED, CROSS UMLALAZI BRIDGE, GO STRAIGHT TO TAKE R102, TAKE RIGHT REACH EMPANGENI TAXI RANK OFF LOAD AND LOAD THE PASSENGERS DIRECT AND RETURN ALONG THE SAME ROUTE.
12.7	GINGINDLOVU TO MELMOTH  FROM GINGINDLOVU TAXI RANK, TAKE LEFT R102 AND TAKE LEFT R66, GO STRAIGHT AND REACH THE RIGHT, TURN REINHOLD STREET, PIET RETIEF STREET, TAKE RIGHT TO VICTORIA STREET, GO STRAIGHT, REACH MELOMOTH TAXI RANK OFF LOAD AND LOAD THE PASSENGERS DIRECT AND RETURN ALONG THE SAME ROUTE.



## transport

Department:  
Transport  
Province of KwaZulu-Natal

## GAZETTE

LGKZNG43-2019-FEB

REGION: ALL

12.8	<p>GINGINDLOVU TO ESHOWE HOSPITAL</p> <p>FROM GINGINDLOVU TAXI RANK, TAKE R102 TURN LEFT R66, PROCEED STRAIGHT AND TAKE KANGELLA STREET BUSINESS CENTRE, OSBORNE ROAD, TURN LEFT REACH ESHOWE HOSPITAL OFF LOAD AND LOAD PASSENGERS DIRECT AND RETURN.</p>
12.9	<p>GINGINDLOVU TO EMABHOKWENI</p> <p>FROM GINGINDLOVU TAXI RANK, TAKE LEFT TO R102, PROCEED TO STOP STREET, TAKE LEFT TO R66 PROCEED REACH INCINYANE, TURN RIGHT INTO D1656, PROCEED TO EMABHOKWENI OFF LOAD AND LOAD THE PASSENGERS DIRECT AND RETURN ALONG THE SAME ROUTE.</p>
12.10	<p>GINGINDLOVU TO ENHLANGENYUKE</p> <p>FROM GINGINDLOVU TAXI RANK, TURN LEFT INTO R102, REACH STOP STREET, TURN LEFT TO R66, REACH T-JUNCTION TURN RIGHT TO R102 PROCEED PASS INYEZANE RIVER MASUNDWINI PROCEED TURN LEFT TO P240 PROCEED REACH D1553 PROCEED UNTIL YOU REACH D1552 TO ENHLANGENYUKE OFFLOAD, AND LOAD THE PASSENGERS DIRECT AND RETURN ALONG THE SAME ROUTE.</p>
12.11	<p>GINGINDLOVU TO OBAJENI</p> <p>FROM GINGINDLOVU TAXI RANK TURN LEFT TO R102 PROCEED REACH STOP STREET, TURN LEFT TO R66 PROCEED REACH T JUNCTION TURN RIGHT TO R102 PROCEED PASS INYEZANE RIVER PASS AMASUNDWINI PROCEED REACH P240 PROCEED TURN LEFT REACH D1659 TO OBAJENI OFFLOAD AND LOAD THE PASSENGERS DIRECT AND RETURN ALONG THE SAME ROUTE.</p>
12.12	<p>GINGINDLOVU TO SALVESHE</p> <p>FROM GINGINDLOVU TAXI RANK TURN RIGHT TO R102 PROCEED TURN RIGHT PROCEED TO AMATIKULU SUBURBS REACH THE CROSSING TURN RIGHT TO D134 TO SALVESHE OFF LOAD AND LOAD THE PASSENGERS DIRECT AND RETURN ALONG THE SAME ROUTE.</p>
12.13	<p>GINGINDLOVU TO EMHLUBULWENI</p> <p>FROM GINGINDLOVU TAXI RANK TURN RIGHT R102 PROCEED TO AMATIKULU BRIDGE TURN LEFT REACH P23 GO UP STRAIGHT REACH KWAMHLONGO STOP TURN LEFT REACH O719 PROCEED REACH A2539 TO EMHLUBULWENI OFF LOAD THE PASSENGERS DIRECT AND RETURN ALONG THE SAME ROUTE.</p>
12.14	<p>GINGINDLOVU TO DOKODWENI NQUTSHININGULULE MBIZIBELWE</p> <p>FROM GINGINDLOVU TAXI RANK MAIN STREET TURN LEFT TO R102 REACH THE STOP STREET TURN RIGHT ROAD R66 PROCEED TO DOKODWENI TOLL PLAZA OFF LOAD AND LOAD PASSENGERS DIRECT AND RETURN ALONG THE SAME ROUTE.</p>
12.15	<p>CONDITIONS</p> <ol style="list-style-type: none"> <li>1. PASSENGERS MAY BE PICKED UP OR SET DOWN ONLY AT DESIGNATED TAXI RANKS OR TAXI STOPS, WHICH SHALL EXCLUDE BUS STOPS.</li> <li>2. ON THE INBOUND TRIP TO DURBAN, NO PASSENGERS MAY BE PICKED UP EN ROUTE FROM ENTERING M4, UNTIL REACHING THE DURBAN STATION TAXI RANKS.</li> <li>3. ON THE TRIP TO GINGINDLOVU, NO PASSENGERS MAY BE SET DOWN UNTIL REACHING GINGINDLOVU.</li> <li>4. ENTRY OR RANKING ON PRIVATE PROPERTY IS NOT PERMITTED WITHOUT THE WRITTEN PERMISSION OF THE LANDLORD, A COPY OF WHICH MUST BE SUPPLIED TO THE BOARD.</li> <li>5. WITHOUT HAVING ENTERED INTO AN AGREEMENT WITH OTHER OPERATORS ON A COMMON ROUTE, AS CONTEMPLATED BY SECTION 88(2) (B) OF ACT 22 OF 2000, THE PICKING UP OR SETTING OF PASSENGERS ON SUCH ROUTE IS NOT PERMITTED. A COPY OF SUCH AGREEMENT MUST BE SUPPLIED TO THE BOARD.</li> <li>6. AT RANKS, WHETHER ON- STREET OR OFF-STREET, ONLY THE TAXIS THAT CAN BE ACCOMMODATED IN THE DEMARCATED AREA MAY OCCUPY THE RANK. EXCESS VEHICLES MUST HOLD ELSEWHERE.</li> <li>7. RANK PERMIT ISSUED BY THE RESPECTIVE MUNICIPAL AUTHORITIES MUST BE OBTAINED AND PRODUCED IN RESPECT OF LONG DISTANCE DESTINATIONS SUCH AS STANGER, DURBAN AND EMPANGENI.</li> </ol>



## transport

Department:  
Transport  
Province of KwaZulu-Natal

## GAZETTE

LGKZNG43-2019-FEB

REGION: ALL

1) <b>Application Number:</b> APP0094997	2) <b>Gazette Number:</b> LGKZNG43-2019-FEB
3) <b>Applicant:</b> LSS KUNENE <b>ID NO.</b> 7701075339081 <b>Association:</b> MUSGRAVE TAXI ASSOCIATION (M&M)	4) <b>Applicant Address:</b> 17 THOLE STREET NEW GERMANY 3610
5) <b>Existing Licence Holder:</b> NOT APPLICABLE <b>ID NO.</b> NOT APPLICABLE	6) <b>Existing Licence Holder Address:</b> NOT APPLICABLE
7) <b>Type of application:</b> NEW OPERATING LICENCE	8) <b>Operating Licence Number:</b> NOTAVAILABLE
9) <b>Vehicle Type:</b> MINIBUS TAXI	10) 1 X 9-16 (SEATED) + 0 (STANDING)
11) <b>Region:</b> DURBAN CENTRAL	
12.1	FROM APPROVED TAXI RANK IN PINE STREET (RANK 115) TURN LEFT INTO GARDNER STREET, TURN INTO SMITH STREET, PICK UP AND DROP OFF ALONG SMITH STREET, THEN TURN RIGHT INTO FIELD STREET, PICK UP ALL COMMUTERS INTENDED TO BE CONVEYED TO KWAMASHU TAXI RANK, TEACHERS CENTRE, DURBAN RAILWAY STATION, GAME CITY AND ALL THE WAY TO MORNINGSIDE AND BEREA AREAS. THEN PROCEED INTO ALBERT STREET PROCEED INTO (R102) UMGENI ROAD, PICK UP AND DROP OFF AT DURBAN RAILWAY STATION, PICK UP AND DROP OFF, THEN TURN LEFT INTO KENT ROAD, PICK UP DROP AT GAME CITY PROCEED INTO FIRST AVENUE, THEN MITCHELL CIRCLE, PROCEED INTO FLORIDA ROAD. PICK UP AND DROP OFF EN-ROUTE, THEN TURN LEFT INTO MUSGRAVE CENTRE, PROCEED AND TURN LEFT INTO (M13) BEREA ROAD NORTH PICK UP AND DROP OFF. THEN PROCEED AT BEREA CENTRE AND ALONG BEREA ROAD. PROCEED INTO WEST STREET ONLY DROPPING OFF, TURN LEFT INTO ALI WAL STREET THEN LEFT INTO PINE STREET TAXI RANK 115.
12.2	CITY TO MITCHELL PARK (MORNINGSIDE & BEREA):  FROM RANK 115 IN PINE STREET, TURN LEFT INTO GARDINER STREET, TURN RIGHT INTO SMITH STREET THEN RIGHT INTO FIELD STREET, INTO ALBERT STREET PROCEED INTO (R102) UMGENI ROAD, PICK UP AND DROP OFF AT DURBAN RAILWAY STATION, THEN TURN LEFT INTO KENT ROAD, PICK UP AND DROP OFF AT GAME CITY, PROCEED LEFT INTO 1ST AVENUE, RIGHT INTO OSBORNE ROAD TO MITCHELL CIRCLE, PROCEED INTO FLORIDA ROAD, PICK UP AND DROP OFF EN-ROUTE, THEN TURN LEFT INTO MUSGRAVE ROAD, PICK UP AND DROP OFF ALONG THE ROUTE AND AT MUSGRAVE CENTRE, PROCEED AND TURN LEFT INTO (M13) BEREA ROAD NORTH, PICK UP AND DROP OFF, THEN TURN RIGHT INTO BOTANIC GARDENS ROAD, TURN LEFT INTO (M13), BEREA ROAD, PICK UP AND DROP OFF AT BEREA CENTRE AND ALONG BEREA ROAD, PROCEED INTO WEST STREET AND DROPPING OFF ONLY UP TO ALI WAL STREET, LEFT INTO ALI WAL STREET, LEFT INTO PINE STREET TO THE STARTING POINT, RANK 115.
12.3	3(I), CITY TO KENSINGTON HEIGHTS (MORNINGSIDE).  FROM RANK 115 IN PINE STREET, TURN LEFT INTO GARDINER STREET, THEN RIGHT INTO SMITH STREET, THEN RIGHT INTO FIELD STREET, THEN PROCEED INTO ALBERT STREET, THEN PROCEED RIGHT INTO 1ST AVENUE, PICK UP AND DROP OFF, PROCEED TO MITCHELL CIRCLE, RIGHT INTO WINDERMERE ROAD, PICK UP AND DROP OFF, LEFT INTO GOODWIN DRIVE, RIGHT INTO BURNMAN DRIVE, PROCEED INTO ST. MATHIAS ROAD, PICK UP AND DROP OFF, THEN TURN LEFT INTO (R102) UMGENI ROAD, THEN TURN LEFT INTO SALISBURY ROAD, THEN RIGHT INTO ST. MATHIAS ROAD AND BURNMAN DRIVE, LEFT INTO GOODWILL DRIVE, THEN RIGHT INTO TREMATON DRIVE, PICK UP AND DROP OFF, THEN TURN RIGHT INTO BURNMAN DRIVE TO KENSINGTON HEIGHTS, PICK UP AND DROP OFF, THEN TURN LEFT INTO NORTHRIDGE ROAD, THEN TURN LEFT INTO VALLEY VIEW ROAD AND TURN LEFT INTO TREMATON DRIVE, PROCEED ALONG THE SAME ROUTE BACK TO CITY TILL EPSOM ROAD RIGHT INTO UMGENI ROAD, INTO SOLDIERS WAY AND PROCEED AS PER ROUTE 1 TO PINE STREET TAXI RANK 115.  3. (II) CITY TO KENSTNGTON HETGHTS (VIA STAMFORD HILL ROAD).  FROM RANK 115 IN PINE STREET, PROCEED AND FOLLOW ROUTE 3(I) UP TO 15 AVENUE, THEN INTO STAMFORD HILL ROAD AND THEN PICK UP AND DROP OFF ALONG THE WAY AND THEN PROCEED INTO PERCY OSBORNE ROAD, PICK UP AN DROP OFF THEN CROSS GOBLE ROAD, PICK UP AND DROP OFF AT LICENSING OFFICE BUREAU AND THE PROCEED AND TURN LEFT INTO ARNERLEY ROAD AND TURN LEFT INTO WINDERMERE ROAD, TURN RIGHT INTO TREMATON DRIVE AND FOLLOW ROUTE 3.(I) ALL THE WAY TO KENSINGTON HEIGHTS AND OPERATE AS PER ROUTE 3. (I) ALL THE WAY BACK TO CITY CENTRE TILL EPSOM ROAD THEN PROCEED ACCORDTNG TO ROUTE (1) TO CITY.





## transport

Department:  
Transport  
Province of KwaZulu-Natal

## GAZETTE

LGKZNG43-2019-FEB

REGION: ALL

12.4	<p>1 CITY TO TOLLGATE (GLENWOOD &amp; BERE) FROM TAXI RANK 115 IN PINE STREET, TURN LEFT INTO GARDINER STREET, THEN TURN RIGHT INTO SMITH STREET TO PICK UP, THEN LEFT TO SYDNEY ROAD, PICK UP AND DROP OFF, THEN RIGHT INTO (M11) MOORE ROAD, PICK UP AND DROP OFF, THEN TURN LEFT INTO BRAND ROAD, PICK UP AND DROP OFF AT DAVENPORT CENTRE, THEN PROCEED AND TURN RIGHT INTO MCDONALD ROAD, THEN TURN RIGHT INTO CHELMSFORD ROAD, PICK UP AND DROP OFF, THEN TURN LEFT INTO CLARK ROAD, PICK UP AND DROP OFF, THEN TURN LEFT INTO SOUTH RIDGE ROAD ( ENTRY OR RANKING ON PRIVATE PROPERTY IS NOT PERMITTED WITHOUT THE WRITTEN PERMISSION OF THE LANDLORD, A COPY OF WHICH MUST BE SUPPLIED TO BOARD) , TURN RIGH INTO ENTABENI HOSPITAL TO PICK UP AND DROP OFF FROM ENTABENI HOSPITAL ( ENTRY OR RANKING ON PRIVATE PROPERTY IS NOT PERMITTED WITHOUT THE WRITTEN PERMISSION OF THE LANDLORD, A COPY OF WHICH MUST BE SUPPLIED TO THE BOARD), TURN LEFT INTO SOUTH RIDGE ROAD, RIGHT INTO CLARK ROAD, LEFT INTO CHELMSFORD ROAD, RIGHT INTO MOORE ROAD, LEFT INTO UMBILO ROAD, RIGHT INTO BERE ROAD, PROCEED TO AND ALONG WEST STREET, OFF-LOADING ONLY, TURN LEFT INTO ALI WAL STREET, LEFT INTO PINE STREET INTO TAXI RANK 115 .4.1.1. ALTERNATIVE RETURN ROUTE FROM ENTABENI HOSPITAL PICK UP AND TURN LEFT INTO SOUTH RIDGE ROAD, TURN RIGHT INTO CLARK ROAD, TURN RIGHT INTO CHELMSFORD ROAD, TO PICK UP AT ST AUGUSTINE HOSPITAL AND EN-ROUTE TURN LEFT INTO MCDONALD ROAD, PICK UP AND DROP OFF, TURN LEFT INTO BRAND ROAD TO PICK UP AND DROP OFF AT DAVENPORT CENTRE, TURN RIGHT INTO MOORE ROAD, PICK UP AND DROP OFF, LEFT INTO UMBILO ROAD, RIGHT INTO BERE ROAD, PROCEED TO WEST STREET, OFF-LOADING ONLY, TURN LEFT INTO ALI WAL STREET, LEFT INTO PINE STREET TO TAXI RANK 115."4.2CITY TO TOLLGATE (GLENWOOD &amp; BERE): "ALTERNATIVE FROM APPROVED TAXI RANK 115 IN PINE STREET PROCEED TILL MOORE AS PER ROUTE 4.1 THEN PROCEED ALONG MOORE ROAD, PICK UP AND DROP OFF AT BUXTON CENTRE (GLENWOOD VILLAGE) THEN TURN LEFT INTO CHELMSFORD ROAD, PICK UP AND DROP OFF AT ST AUGUSTINE HOSPITAL, THEN TURN RIGHT INTO CLARK ROAD, LEFT INTO SOUTH RIDGE ROAD, RIGHT INTO ENTABENI HOSPITAL TO PICK UP AND DROP OFF FROM ENTABENI HOSPITAL AND PROCEED AS PER ROUTE 4.1. ALL THE WAY TO UMBILO ROAD, PICK UP AND DROP OFF, TURN RIGHT INTO BERE ROAD, PROCEED TO WEST STREET, OFF-LOADING ONLY, LEFT INTO ALI WAL STREET, TURN LEFT INTO PINE STREET AND PROCEED TO RANK 115.</p>
12.5	<p>MUSGRAVE &amp; MITCHELL PARK (M &amp; M) TAXI SSO CIATION ROUTE 1.1. CITY TO MUSGRAVE (BEREA &amp; MORNINGSIDE).</p> <p>FROM RANK 115 IN PINE STREET TURN LEFT INTO GARDINER STREET, TURN RIGHT INTO SMITH STREET, PICK UP ALONG SMITH STREET ALL COMMUTERS INTENDED TO BE CONVEYED TO BERE ROAD AND BERE CENTRE THEN PROCEED TO (M13), BERE ROAD, PICK UP AND DROP OFF ALONG BERE ROAD, THEN TURN RIGHT TO ESSENWOOD ROAD, PICK UP AND DROP OFF AT MUSGRAVE CENTRE, PICK UP AND DROP OFF AND PROCEED, THEN RIGHT INTO ST THOMAS ROAD, PICK UP AND DROP OFF, THEN TURN LEFT INTO MUSGRAVE ROAD AND PROCEED AND THEN PICK UP AND DROP OFF ALONG THE WAY TILL MITCHELL PARK, THEN TURN RIGHT INTO FLORIDA ROAD, PICK UP AND DROP OFF AND PROCEED RIGHT INTO WINDERMERE ROAD TO MITCHELL CIRCLE AND PICK UP AND DROP OFF THEN LEFT INTO OSBORNE ROAD, LEFT INTO 1ST AVENUE, THEN RIGHT INTO KENT ROAD, PICK UP AND DROP OFF AT GAME CITY, THEN TURN RIGHT INTO (R102), UMG ENI ROAD, (PICK UP ALONG UMG ENI ROAD), PROCEED INTO SOLDIERS WAY THEN PROCEED INTO GARDINER STREET THEN TURN LEFT INTO WEST STREET, DROP OFF ONLY AND TURN LEFT INTO ALI WAL STREET, THEN LEFT INTO PINE STREET TO STARTING POINT RANK 115.</p>
12.6	<p>FROM RANK 115 IN PINE STREET TURN LEFT INTO GARDINER STREET, TURN RIGHT INTO SMITH STREET, PICK UP ALONG SMITH STREET ALL COMMUTERS INTENDED TO BE CONVEYED TO BERE ROAD AND BERE CENTRE THEN PROCEED TO (M13), BERE ROAD, PICK UP AND DROP OFF ALONG BERE ROAD, THEN TURN RIGHT TO ESSENWOOD ROAD, PICK UP AND DROP OFF AT MUSGRAVE CENTRE, PICK UP AND DROP OFF AND PROCEED. THEN RIGHT INTO ST THOMAS ROAD, PICK UP AND DROP OFF, THEN TURN LEFT INTO MUSGRAVE ROAD AND PROCEED AND THEN PICK UP AND DROP OFF ALONG THE WAY TILL MITCHELL PARK, THEN TURN RIGHT INTO FLORIDA ROAD, PICK UP AND DROP OFF AND PROCEED RIGHT INTO WINDERMERE ROAD TO MITCHELL CIRCLE AND PICK UP AND DROP OFF THEN LEFT INTO OSBORNE ROAD, LEFT INTO 1ST AVENUE, THEN RIGHT INTO KENT ROAD, PICK UP AND DROP OFF AT GAME CITY, THEN TURN RIGHT INTO (R102), UMG ENI ROAD, (NO PICKING UP ALONG UMG ENI), PROCEED INTO SOLDIERS WAY THEN PROCEED INTO GARDINER STREET THEN TURN LEFT INTO WEST STREET, DROP OFF ONLY AND TURN LEFT INTO ALI WAL STREET, THEN LEFT INTO PINE STREET TO STARTING POINT RANK 115.</p>





## transport

Department:  
Transport  
Province of KwaZulu-Natal

## GAZETTE

LGKZNG43-2019-FEB

REGION: ALL

12.7	<p>INTER-CITY TO MUSGRAVE (BEREA &amp; MORNINGSIDE):</p> <p>FROM APPROVED TAXI RANK IN PINE STREET TURN LEFT INTO GARDINER STREET TURN RIGHT INTO SMITH STREET PICK UP ALONG SMITH STREET ALL COMMUTERS INTENDED TO BE CONVEY TO BEREA ROAD AND BEREA CENTRE THEN PROCEED TO (M13) BEREA ROAD PICK UP AND DROP-OFF ALONG BEREA ROAD THEN TURN RIGHT INTO ESSENWOOD ROAD PICK UP AND DROP-OFF AT MUSGRAVE CENTRE, PICK- UP AND DROP -OFF AND PROCEED THEN TURN RIGHT INTO ST THOMAS ROAD PICK-UP AND DROP-OFF THEN TURN LEFT INTO MUSGRAVE ROAD AND PROCEED AND THEN PICK-UP AND DROP-OFF ALONG THE WAY TILL MITCHELL PARK THEN TURN RIGHT INTO FLORIDA ROAD PICK-UP AND DROP DROP-OFF AND PROCEED INTO WINDERMERE ROAD, MITCHELL CIRCLE AND PICK-UP AND DROP-OFF THEN LEFT INTO 1ST AVE THEN LEFT INTO KENT ROAD, PICK-UP AND DROP-OFF AT GAME CITY THEN TURN RIGHT INTO (R102)UMGENI ROAD PICK-UP AND DROP-OFF ALL COMMUTERS INTENDED TO BE CONVEY INTO CITY CENTRE, TEACHERS CENTRE, KWAMASHU-RANK. NEWLANDS EAST TAXI RANK, WENTWORTH TAXI RANK AND THE WORKSHOP, PROCEED INTO SOLDIERS WAY THEN PROCEED INTO GARDINER STREET THEN TURN LEFT INTO WEST STREET DROP-OFF ONLY AND TURN LEFT INTO ALIHAL STREET THEN LEFT INTO PINE STREET WHERE THE STARTING POINT IS SITUATED, RANK 115.</p>
12.8	<p>INTER - CITY TO MITCHELL PARK (MORNING &amp; BEREA):</p> <p>FROM APPROVED TAXI RANK IN PINE STREET TURN LEFT INTO GARDINER STREET THEN TURN RIGHT INTO SMITH STREET THEN RIGHT INTO FIELD STREET, PICK-UP ALL COMMUTERS INTENDED TO BE CONVEY TO KWAMASHU RANK, TEACHERS CENTRE, DURBAN RAILWAY STATION, GAME CITY AND ALL THE WAY TO MORNINGSIDE AND BEREA AREAS THEN PROCEED INTO ALBERT STREET AND PROCEED INTO (R102) UMGENI ROAD PICK-UP AND DROP- OFF AT DURBAN RAILWAY STATION PICK-UP AND DROP-OFF THEN TURN LEFT INTO KENT ROAD PICK-UP AND DROP-OFF AT THE GAME CITY PROCEED INTO 1ST AVE THEN MITCHELL CIRCLE PROCEED INTO FLORIDA PICK-UP AND DROP-OFF EN ROUTE THEN TURN LEFT INTO MUSGRAVE ROAD PICK-UP AND DROP-OFF ALONG THE ROUTE AND AT MUSGRAVE CENTRE THEN PROCEED AND TURN LEFT INTO (M13)BEREA ROAD NORTH PICK-UP AND DROP-OFF THEN TURN RIGHT INTO BOTANIC GARDENS AND ALONG BEREA ROAD THEN PROCEED INTO WEST STREET AND DROPPING-OFF ONLY TILL TURN LEFT INTO ALIHAL STREET THEN LEFT INTO PINE STREET WHERE THE STARTING POINT IS SITUATED, RANK 115.</p>
12.9	<p>FROM APPROVED TAXI RANK IN PINE STREET TURN LEFT INTO GARDINER STREET THEN TURN RIGHT INTO SMITH STREET THEN RIGHT INTO FIELD STREET, PICK-UP ALL COMMUTERS INTENDED TO BE CONVEY TO KWAMASHU RANK, TEACHERS CENTRE, DURBAN RAILWAY STATION, GAME CITY AND ALL THE WAY TO MORNINGSIDE AND BEREA AREAS THEN PROCEED INTO ALBERT STREET AND PROCEED INTO (R102) UMGENI ROAD PICK-UP AND DROP- OFF AT DURBAN RAILWAY STATION PICK-UP AND DROP-OFF THEN TURN LEFT INTO KENT ROAD PICK-UP AND DROP-OFF AT THE GAME CITY PROCEED INTO 1ST AVE THEN MITCHELL CIRCLE PROCEED INTO FLORIDA PICK-UP AND DROP-OFF EN ROUTE THEN TURN LEFT INTO MUSGRAVE ROAD PICK-UP AND DROP-OFF ALONG THE ROUTE AND AT MUSGRAVE CENTRE THEN PROCEED AND TURN LEFT INTO (M13)BEREA ROAD NORTH PICK-UP AND DROP-OFF THEN TURN RIGHT INTO BOTANIC GARDENS AND ALONG BEREA ROAD THEN PROCEED INTO WEST STREET AND DROPPING-OFF ONLY TILL TURN LEFT INTO ALIHAL STREET THEN LEFT INTO PINE STREET WHERE THE STARTING POINT IS SITUATED, RANK 115.</p>
12.10	<p>FROM APPROVED TAXI RANK IN PINE STREET TURN LEFT INTO GARDINER STREET THEN TURN RIGHT INTO SMITH STREET THEN TURN RIGHT INTO FIELD STREET PICK-UP ALL COMMUTERS INTENDED TO BE CONVEY TO KWAMASHU TAXI RANK, TEACHERS CENTRE, STANDARD BANK, NATAL NEWSPAPERS. GAME CITY WINDERMERE CENTRE AND MORNINGSIDE AREA, THEN PROCEED INTO ALBERT STREET THEN PROCEED INTO 1ST AVE PICK-UP AND DROP-OFF PROCEED TO MITCHEL CIRCLE RIGHT INTO BURMAN DRIVE PROCEED INTO ST.MATHIAS ROAD PICK-UP AND DROP-OFF THEN TURN LEFT INTO (R102) UMGENI ROAD THEN TURN LEFT INTO SALISBURY ROAD THEN RIGHT INTO ST.MATHIAS ROAD AND BURMAN DRIVE LEFT GOODWILL DRIVE THEN TURN RIGHT INTO TREMATON. DRIVE PICK-UP AND DROP-OFF THEN TURN RIGHT INTO BURMAN DRIVE TO KENSINGTON HEIGHTS PICK-UP AND DROP-OFF THEN TURN LEFT INTO NORTH RIDGE ROAD THEN TURN LEFT INTO VALLEY VIEW ROAD AND TURN LEFT INTO TREMATON DRIVE PROCEED ALONG THE SAME ROUTE BACK TO CITY TILL EPSOM ROAD THEN PROCEED ACCORDING TO ROUTE(1) TO CITY CENTRE, PINE STREET TAXI RANK 115.</p>
12.11	<p>FROM APPROVED TAXI RANK IN PINE STREET PROCEED AND FOLLOW ROUTE(3.I) UP TO 1ST AVENUE THEN STAMFORD HILL ROAD AND THEN PICK-UP AND DROP-OFF ALONG THE WAY AND THEN PROCEED INTO PERCY OSBORNE ROAD PICK-UP AND DROP-OFF THEN CROSS GOBLE ROAD AND PICK-UP AND DROP-OFF AT LICENSING OFFICE BUREAU AND THEN PROCEED AND TURN LEFT INTO WINDERMERE ROAD AND TURN RIGHT INTO TREMATON DRIVE AND FOLLOW ROUTE(3.(I) ALL THE WAY TO KENSINGTON HEIGHT AND OPERATE AS PER ROUTE(3(I) ALL THE WAY BACK TO CITY CENTRE TILL EPSOM ROAD THEN PROCEED ACCORDING TO ROUTE, PINE STREET RANK 115.</p>



## transport

Department:  
Transport  
Province of KwaZulu-Natal

## GAZETTE

LGKZNG43-2019-FEB

REGION: ALL

12.12	<p>FROM APPROVED TAXI RANK IN PINE STREET TURN LEFT INTO GARDINER STREET THEN TURN LEFT INTO WEST STREET THEN TURN RIGHT INTO ALIWAL STREET TO PICK-UP AND THEN TURN RIGHT INTO SMITH STREET TO PICK-UP AT ALL TOLLGATE BUS STOPS ALL COMMUTERS INTENDED TO BE CONVEYED TO ENTABENI HOSPITAL, ST AUGUSTINE HOSPITAL, GLENWOOD AND DAVENPORT CENTRE, THEN LEFT TO SYDNEY ROAD PICK-UP AND DROP-OFF THEN TURN RIGHT INTO (M11) MOORE ROAD PICK-UP AND DROP-OFF THEN TURN LEFT INTO BRAND ROAD PICK-UP AND DROP OFF AT DAVENPORT CENTRE THEN PROCEED AND TURN RIGHT INTO MCDONALD ROAD THEN TURN RIGHT INTO CHELMSFORD ROAD PICK-UP AND DROP-OFF THEN TURN LEFT INTO CLARK ROAD PICK-UP AND DROP-OFF THEN TURN LEFT INTO SOUTH RIDGE ROAD TURN RIGHT INTO ENTABENI HOSPITAL TO PICK-UP AND DROP-OFF EN ROUTE TILL WARWICK AVENUE AND BEREA ROAD AT CHRISTIAN CENTRE RIGHT INTO CLARK ROAD, LEFT CHELMSFORD, RIGHT MOORE ROAD, LEFT UMBILO ROAD, RIGHT BEREA ROAD, PROCEED WEST STREET OFF-LOADING ONLY TILL TURN LEFT ALIWAL STREET, LEFT PINE STREET TAXI RANK 115.</p> <p>ALTERNATIVE ROUTE FROM ENTABENI HOSPITAL PICK-UP AND TURN LEFT INTO SOUTH RIDGE ROAD TURN RIGHT INTO CLARK ROAD TURN RIGHT INTO CHELMSFORD ROAD TO PICK-UP AT ST.AUGUSTINE HOSPITAL AND EN ROUTE TURN LEFT MCDONALD ROAD PICK-UP AND DROP-OFF AND AT GLENWOOD BOYS HIGH THEN TURN LEFT INTO BRAND ROAD TO PICK-UP AND DROP-OFF AT DAVENPORT CENTRE AND EN-ROUTE TILL TURN RIGHT INTO MOORE ROAD PICK-UP AND DROP-OFF LEFT UMBILO ROAD RIGHT BEREA ROAD PROCEED TO WEST STREET OFF-LOADING ONLY TILL TURN LEFT ALIWAL STREET LEFT INTO PINE STREET TAXI RANK 115.</p>
12.13	<p>FROM APPROVED TAXI RANK IN PINE STREET TILL MOORE AS PER ROUTE 4.1 THEN PROCEED ALONG MOORE ROAD PICK-UP AND DROP-OFF AT BUXTON CENTRE (GLENWOOD VILLAGE) THEN TURN LEFT INTO CHELMSFORD ROAD PICK-UP AND DROP-OFF AT ST AUGUSTINE HOSPITAL THEN TURN RIGHT INTO CLARK ROAD THEN LEFT TURN INTO SOUTH RIDGE ROAD THEN TURN RIGHT INTO ENTABENI HOSPITAL TO PICK-UP AND DROP-OFF FROM ENTABENI HOSPITAL OPERATE AS PER ROUTE 4.1 ALL THE WAY TILL TURN LEFT INTO UMBILO ROAD PICK-UP AND DROP-UP AND DROP-OFF THEN TURN RIGHT INTO (M13) BEREA ROAD PROCEED TO WEST STREET OFF-LOADING ONLY TILL TURN LEFT INTO ALIWAL STREET THEN TURN LEFT INTO PINE STREET WHERE THE STARTING POINT IS SITUATED, RANK 115</p>
12.14	<p>FROM ENTABENI HOSPITAL.</p> <p>TURN LEFT INTO SOUTH RIDGE ROAD THEN TURN RIGHT INTO (M13) BEREA ROAD NORTH PICK-UP AND DROP-OFF THEN PROCEED TO OLD DUTCH ROAD PICK-UP AND DROP-OFF EN-ROUTE THEN PROCEED INTO R102) ALICE STREET PICK-UP AND DROP-OFF THEN PROCEED AND TURN RIGHT INTO SOLDIERS WAY, OFF-LOADING ONLY AT KWAMASHU TAXI RANK,NEWLANDS EAST TAXI RANK, WENTWORTH TAXI RANK AND THE WORKSHOP, THEN PROCEED INTO GARDINER STREET TURN LEFT IN WEST STREET TO OFF-LOAD ONLY AT DURBAN MAIN POST OFFICE THEN PROCEED AND TURN LEFT INTO ALIWAL STREET THEN TURN LEFT INTO PINE STREET TAXI RANK 115.</p>
12.15	<p>4.3.MARKET TO TOLGATE (VIA MOORE ROAD).</p> <p>FROM APPROVED TAXI RANK IN MARKET ROAD PROCEED ALONG MARKET ROAD THEN TURN RIGHT INTO SMITH STREET AND LEFT TO SYDNEY ROAD OPERATE AS PER ROUTE(*4.2) ALL THE WAY TO ENTABENI HOSPITAL &amp; ST AUGUSTINE HOSPITAL.</p>
12.16	<p>4.3.FROM MARKET TO TOLLGATE (VIA BEREA ROAD).</p> <p>(MORNING SERVICE ONLY FROM 04:30 AM TO 07:45AM) PROCEED ALONG MARKET ROAD THEN TURN RIGHT INTO SMITH STREET AND PROCEED INTO (M13) BEREA ROAD AND OPERATE AS PER ROUTE 4.2 ALL THE WAY TO AUGUSTINE AND ENTABENI HOSPITAL FROM ENTABENI HOSPITAL OPERATE AS THE FOLLOWING ROUTE (4.3 BELOW).</p>



## transport

Department:  
Transport  
Province of KwaZulu-Natal

## GAZETTE

LGKZNG43-2019-FEB

REGION: ALL

1) <b>Application Number:</b> APP0101177	2) <b>Gazette Number:</b> LGKZNG43-2019-FEB
3) <b>Applicant:</b> SEA BREEZE TRANSPORT <b>ID NO.</b> 2004/100850/23 <b>Association:</b> NGWELEZANE TAXI ASSOCIATION	4) <b>Applicant Address:</b> PO BOX 2208 EMPANGENI 3880
5) <b>Existing Licence Holder:</b> NOT APPLICABLE <b>ID NO.</b> NOT APPLICABLE	6) <b>Existing Licence Holder Address:</b> NOT APPLICABLE
7) <b>Type of application:</b> NEW OPERATING LICENCE	8) <b>Operating Licence Number:</b> LGKZN0703000379
9) <b>Vehicle Type:</b> MINIBUS	10) 1 X 14 (SEATED) + 0 (STANDING)
11) <b>Region:</b> UTHUNGULU	
12.1	NGWELEZANE TO RICHARDSBAY FROM NGWELEZANE INTO NGWELEZANE ROAD LEFT INTO TANNER AND RIGHT INTO MAIN ROAD R34 (JOHN ROSS HIGHWAY) TURN LEFT INTO GELEIRGANG AND TURN INTO ALLUMINA ALLE TO CHACKLINE TURN RIGHT INTO GUIDEN GRACHT TURN LEFT INTO BULLION BOULAVARD TURN LEFT OR RIGHT INTO CBD AND RETURN PROCEED TO JOHN ROSS HIGHWAY BY KRUGER RAND AND TURN RIGHT INTO R34 (MTUBA ROAD) TURN RIGHT ALKAN STRAND (BEACHES) AND RETURN.
12.2	NGWELEZANE TO EMPANGENI AND EMPANGENI RAIL FROM NGWELEZANE INTO NGWELEZANE ROAD TURN LEFT INTO TANNER ROAD AND TURN RIGHT INTO RANK B AND RETURN OR PROCEED TO TANNER ROAD AND TURN RIGHT THEN TURN LEFT INTO MAIN ROAD (ESHOWE ROAD) AND LEFT INTO FRANK BULL AND RIGHT INTO OLD MAIN ROAD, TURN RIGHT OXLAND ROAD TO MAXWELL ROAD AND TURN LEFT INTO LOT 63 OR PROCEED TO COMMERCIAL ROAD AND TURN RIGHT THEN LEFT INTO UNION STREET TO NPA (WAR MEMORIAL HOSPITAL) AND LEFT INTO UKHULA STREET TURN RIGHT INTO BIYELA STREET AND LEFT INTO MAXWELL STREET AND TURN LEFT INTO SMITH STREET AND RIGHT TO COMMERCIAL ROAD OR TURN LEFT FROM NGWELEZANE INTO WESTERN BYPASS MR 166 (MELMOTH ROAD) AND PROCEED TO UKHULA STREET OR TURN RIGHT INTO MAIN ROAD R34 (ESHOWE ROAD) AND TURN LEFT INTO MAXWELL STREET AND RETURN OR FROM NGWELEZANE ROAD TURN LEFT INTO DUNFORD ROAD AND TURN LEFT INTO GEMIN ROAD AND LEFT INTO SIGMA CRESCENT PROCEED TO GEMIN ROAD TURN LEFT TO DUNFORD ROAD AND TURN RIGHT INTO PRESIDENT SWART AND LEFT INTO MAIN ROAD OR TURN LEFT INTO PRESIDENT SWART TURN RIGHT INTO DUNN ROAD AND LEFT OR RIGHT TO FRANK BULL.
12.3	NGWELEZANE TO KWADLANGWEZWA FROM NGWELEZANE INTO NGWELEZANE ROAD TURN RIGHT INTO (OLD N3) R102 TURN RIGHT INTO UNIVERSITY PARK AND RETURN.



## transport

Department:  
Transport  
Province of KwaZulu-Natal

## GAZETTE

LGKZNG43-2019-FEB

REGION: ALL

1) <b>Application Number:</b> APP0107048	2) <b>Gazette Number:</b> LGKZNG43-2019-FEB
3) <b>Applicant:</b> MW NDLELA <b>ID NO.</b> 5711075576089 <b>Association:</b> B-RANK TAXI ASSOCIATION	4) <b>Applicant Address:</b> PO BOX 178 KWAMBONAMBI 3915
5) <b>Existing Licence Holder:</b> NOT APPLICABLE <b>ID NO.</b> NOT APPLICABLE	6) <b>Existing Licence Holder Address:</b> NOT APPLICABLE
7) <b>Type of application:</b> NEW OPERATING LICENCE	8) <b>Operating Licence Number:</b> NOTAVAILABLE
9) <b>Vehicle Type:</b> MINIBUS	10) 1 X 13 (SEATED) + 0 (STANDING)
11) <b>Region:</b> UTHUNGULU	
12.1	B-RANK TO MHLATHUZE VILLAGE FROM B-RANK IN EMPANGENI TURN LEFT INTO TANNER ROAD AND PROCEED TO JOIN NGWELEZANE ROAD, TURN RIGHT WITH INKANYAMBA ROAD TO MHLATHUZE VILLAGE, AND RETURN WITH THE SAME ROUTES TO B-RANK.
12.2	B-RANK TO HLABISA  FROM B-RANK TAXI RANK IN EMPANGENI TURN RIGHT TO JOIN TANNER ROAD AND PROCEED AND TURN LEFT TO JOIN R34 AT THE ROBOT TURN RIGHT AND JOIN N2 NORTH AND TURN LEFT AT NKOBIIDE TO JOIN R618 TO HLABISA TAXI RANK, AND RETURN WITH THE SAME ROUTE.
12.3	B-RANK TO MKHUZE  FROM B-RANK TAXI RANK IN EMPANGENI TURN RIGHT TO TANNER ROAD AND PROCEED AND TURN LEFT TO JOIN R34 AT THE ROBOT TURN RIGHT TO R102, JOIN N2 FROM THE SOUTH AND PROCEED TO MKHUZE TAXI RANK AND RETURN ALONG THE SAME ROUTE TO B-RANK.
12.4	B-RANK TO RICHARDS BAY  FROM B-RANK IN EMPANGENI TURN RIGHT AND PROCEED TO AND ALONG TANNER ROAD STRAIGHT TO R34, TURN RIGHT INTO R34 AND PROCEED, TURN LEFT TO ALUMINA ALLEE PASS ALTON CAFÉ AND COME BACK JOINING BULLION BOULEVARD STRAIGHT AND TURN LEFT TO GO TOWARDS THE NORTH, AND RETURN ALONG BULLION BOULEVARD TO R34 AND PROCEED WITH THE SAME ROUTES TO B-RANK
12.5	B-RANK TO STANGER  FROM B-RANK IN EMPANGENI ALONG TANNER ROAD INTO AND PROCEED WITH R102 UNTIL REACHING GINGINDLOVU, TURN LEFT INTO R66 AND TURN RIGHT TO R102, TURN RIGHT WITH R74 AND TURN LEFT TO KING SHAKA ROAD, TURN LEFT INTO LINK ROAD, TURN RIGHT TO BALCOMB ROAD, TURN RIGHT AGAIN INTO THE STANGER RANK. FROM STANGER TURN LEFT TO BALCOMB ROAD AND TURN RIGHT TO R102 AND RETURN WITH THE SAME ROUTES.
12.6	B-RANK TO DURBAN  FROM B-RANK IN EMPANGENI ALONG TANNER ROAD, TURN RIGHT INTO R102, AT MTUNZINI GARAGE TURN LEFT INTO ROAD 297 AND TURN RIGHT INTO AND PROCEED WITH N2 TO JOIN M4 BALLITO OR MOUNT EDGECOMBE ON RAMP AND PROCEED TO DURBAN TURN RIGHT INTO ARGYLE ROAD AND TURN LEFT TO UMGENI ROAD (R102), TURN RIGHT INTO LEOPOLD STREET AND PROCEED TO WARWICK AVENUE AND OFF-LOAD, PROCEED WITH WARWICK AVENUE, RIGHT INTO ALICE STREET, TURN LEFT INTO OSBORNE ROAD O RANK 35 RETURN FROM OSBORNE ROAD RANK AND TURN RIGHT FIRST AVENUE AND PROCEED WITH RIGHT HAND SIDE INTO STANFORD HILL ROAD, TURN RIGHT TO ARGYLE ROAD AND PROCEED, TURN LEFT AND JOIN M4 THEN LEFT M4 TO JOIN N2 AND RETURN TO B-RANK ALONG THE SAME ROUTES.
12.7	B-RANK TO MANDINI  FROM B-RANK TAXI RANK IN EMPANGENI TO AND ALONG TANNER ROAD TURN INTO R102 AND TURN INTO R66 AND TURN RIGHT TO JOIN R102 AGAIN TURN RIGHT INTO SITHEBE AND PROCEED TO MANDINI. TURN INTO WHITE STREET PASS SUNDUMBILI AND PROCEED TO MANDINI TAXI RANK. FROM MANDINI TAXI RANK TURN RIGHT TO JOIN WHITE STREET AND TURN LEFT INTO R258 TO R102, TURN LEFT AT R102 AND RETURN ALONG THE SAME ROUTE TO B-RANK.



## transport

Department:  
Transport  
Province of KwaZulu-Natal

## GAZETTE

LGKZNG43-2019-FEB

REGION: ALL

12.8	<p>B-RANK TO GINGINDLOVU</p> <p>FROM B-RANK TAXI RANK IN EMPANGENI TO AND ALONG TANNER ROAD AND PROCEED TO R102 TURN LEFT AT R66 AND TURN RIGHT TO R102 AGAIN AND TURN RIGHT TO GINGINDLOVU TAXI RANK RETURN WITH THE SAME ROUTE TO B-RANK.</p>
12.9	<p>B-RANK TO MTUBATUBA</p> <p>FROM B-RANK TAXI RANK IN EMPANGENI, TURN RIGHT TO TANNER ROAD AND PROCEED AND TURN LEFT TO JOIN R34 AT THE ROBOT, TURN RIGHT R102, JOIN N2 FROM THE SOUTH AND TURN RIGHT TO R615 TO MTUBA, TURN RIGHT TO INKOSI MTUBATUBA ROAD AND PROCEED TO MTUBATUBA TAXI RANK AND RETURN ALONG THE SAME ROUTE TO B-RANK.</p>
12.10	<p>B-RANK TO NONGOMA</p> <p>FROM B-RANK IN EMPANGENI TURN RIGHT TO TANNER ROAD AND PROCEED AND TURN LEFT TO JOIN R34 AT THE ROBOTS TURN RIGHT JOIN R102 PROCEED AND JOIN N2 NORTH, AT NKADIBE TURN LEFT AND JOIN R618 THROUGH HLABISA STRAIGHT TO NONGOMA, PROCEED ALONG R66 TO ULUNDI AND TURN LEFT TO JOIN R34, PROCEED THROUGH MELMOTH AND TURN LEFT AT NKWALINE CONTINUE WITH R34 AND PROCEED TO B-RANK TAXI RANK.</p>
12.11	<p>B-RANK TO MBAZWANA</p> <p>FROM B-RANK TAXI RANK IN EMPANGENI TURN TO TANNER ROAD AND LEFT TO JOIN R34 AT ROBOT, TURN RIGHT TO R102, JOIN N2 FROM SOUTH AND PROCEED TO HLUHLUWE OFF-RAMP AND JOIN R22 TO MBAZWANA AND TURN RIGHT TO MBAZWANA TAXI RANK RETURN ALONG THE SAME ROUTE TO B-RANK.</p>
12.12	<p>B-RANK TO MEERENSEE</p> <p>FROM B-RANK TAXI RANK IN EMPANGENI TURN RIGHT TO JOIN TANNER ROAD AND TURN RIGHT TO R34 STRAIGHT TO RICHARDS BAY TAXI RANK AND RETURN ALONG R34, PASS ALKANSTRAND BEACH AND ALBORETUM AND PROCEED STRAIGHT TO B-RANK AT EMPANGENI ALONG THE SAME ROUTE.</p>
12.13	<p>B-RANK TO PONGOLA</p> <p>FROM B-RANK TAXI RANK IN EMPANGENI TURN RIGHT TO TANNER ROAD AND PROCEED AND TURN LEFT TO JOIN R34 AT THE ROBOT, TURN RIGHT TO R102 PROCEED AND FOLLOW N2 FROM THE SOUTH AND PROCEED TO GOGELA, TURN AROUND AND PROCEED ALONG THE N2, RIGHT INTO R29 TO PHONGOLA TAXI RANK, RETURN ALONG THE SAME ROUTE TO B-RANK.</p>
12.14	<p>B-RANK TO LOT 63</p> <p>FROM B-RANK AT EMPANGENI TURN RIGHT TO JOIN TANNER ROAD AND PROCEED LEFT TO JOIN R34 TO CENTRAL PARK, LOFTHEIM AND TURN RIGHT AT THE ROBOT, THEN LEFT TO R34 TO A-RANK AND PROCEED TO LOT 63 AND RETURN ALONG THE SAME ROUTE TO B-RANK.</p>
12.15	<p>CONDITIONS</p> <ol style="list-style-type: none"> <li>1. PASSENGERS MAY BE PICKED UP AND OR SET DOWN ON, ONLY AT DESIGNATED TAXI RANK OR TAXI STOPS WHICH SHALL EXCLUDE BUS STOPS</li> <li>2. ON THE INBOUND TRIP TO DURBAN, NO PASSENGERS MAY BE PICKED UP EN ROUTE FROM THE N2, UNTIL REACHING THE DURBAN TAXI RANK</li> <li>3. ON THE RETURN TRIP TO B-RANK EMPANGENI, NO PASSENGERS MAY BE SET DOWN UNTIL LEAVING THE N2</li> <li>4. ENTRY OR RANKING ON PRIVATE PROPERTY IS NOT PERMITTED WITHOUT WRITTEN PERMISSION OF THE LANDLORD, A COPY OF WHICH MUST BE SUPPLIED TO THE BOARD</li> <li>5. WITHOUT HAVING ENTERED INTO AN AGREEMENT WITH OTHER OPERATORS ON A COMMON ROUTE, AS CONTEMPLATED BY SECTION 88(2)(B) OF ACT 22 OF 2000, THE PICKING UP OR SETTING DOWN OF PASSENGERS ON SUCH ROUTE IS NOT PERMITTED, A COPY OF SUCH AGREEMENT MUST BE SUPPLIED TO THE BOARD.</li> <li>6. AT RANKS, WHETHER ON -STREET OR OFF - STREET, ONLY THE TAXIS THAT CAN BE ACCOMMODATED IN THE DEMARCATED AREA MAY OCCUPY THE RANK, EXCESS VEHICLES MUST HOLD ELSEWHERE AT DESIGNATED HOLDING AREAS</li> </ol>
12.16	<p>CHARTER SERVICE</p> <p>FROM B-RANK TAXI ASSOCIATION TAXI RANK TO POINTS WITHIN KWAZULU-NATAL</p>



## transport

Department:  
Transport  
Province of KwaZulu-Natal

## GAZETTE

LGKZNG43-2019-FEB

REGION: ALL

12.17	<p><b>B-RANK TO MANGUZA</b></p> <p>FROM B-RANK TAXI RANK IN EMPANGENI TURN RIGHT TO JOIN TANNER ROAD AND PROCEED AND TURN LEFT TO JOIN R34 AT THE ROBOT, TURN RIGHT TO JOIN R102 PROCEED STRAIGHT AND JOIN THE N2 FROM THE SOUTH PROCEED ALONG N2 AND TURN RIGHT TO JOIN P522/1 TO BHAMBANANA, TURN RIGHT TO JOIN P522/2 TO PHELANDABA ON THE CHELE TO JOIN R22 FROM MBAZWANA AND PROCEED ALONG R22 TO MANGUZA TAXI RANK WE RETURN WITH R22 VIA MBAZWANA, HLUHLUWE AND JOIN N2 STRAIGHT WITH THE SAME ROUTE.</p>
12.18	<p><b>B-RANK TO MANGUZA</b></p> <p>FROM B-RANK TAXI RANK IN EMPANGENI TURN RIGHT TO JOIN TANNER ROAD AND PROCEED AND TURN LEFT TO JOIN R34 AT THE ROBOT, TURN RIGHT TO JOIN R102 PROCEED STRAIGHT AND JOIN THE N2 FROM THE SOUTH PROCEED ALONG N2 AND TURN RIGHT TO JOIN P522/1 TO BHAMBANANA, TURN RIGHT TO JOIN P522/2 TO PHELANDABA ON THE CHELE TO JOIN R22 FROM MBAZWANA AND PROCEED ALONG R22 TO MANGUZA TAXI RANK WE RETURN WITH R22 VIA MBAZWANA, HLUHLUWE AND JOIN N2 STRAIGHT WITH THE SAME ROUTE.</p>





## transport

Department:  
Transport  
Province of KwaZulu-Natal

## GAZETTE

LGKZNG43-2019-FEB

REGION: ALL

1) <b>Application Number:</b> APP0107051	2) <b>Gazette Number:</b> LGKZNG43-2019-FEB
3) <b>Applicant:</b> J NAICKER <b>ID NO.</b> 6712070249085 <b>Association:</b> NOT AVAILABLE	4) <b>Applicant Address:</b> 13 QUEENFERN PLACE PHOENIX 4068
5) <b>Existing Licence Holder:</b> REFLECT-ALL 1157 CC REFLECT-ALL 1157 CC <b>ID NO.</b> 2000/030136/23	6) <b>Existing Licence Holder Address:</b> 150 ABERDARE DRIVE PHOENIX 4091
7) <b>Type of application:</b> NORMAL TRANSFER AND CONVERSION	8) <b>Operating Licence Number:</b> 1278910
9) <b>Vehicle Type:</b> BUS	10) 1 X 65 (SEATED) + 0 (STANDING)
11) <b>Region:</b> DURBAN CENTRAL	
12.1	<p>CONVEYANCE OF PERSONS AND THEIR PERSONAL EFFECTS WITHIN THE INNER CIRCLE OF PHOENIX:</p> <p>1. FROM UNITS 2, 3, 4 AND 5 (SITUATED IN PHOENIX TOWNSHIP) TO PHOENIX STATION AND MOUNT EDGECOMBE STATION ALONG THE SPINE ROAD AND VICE VERSA ALONG THE PRESCRIBED BUS ROUTES</p> <p>2. FROM UNITS 10 AND 11 (SITUATED IN PHOENIX TOWNSHIP) TO PHOENIX STATION AND TO MOUNT EDGECOMBE STATION ALONG THE SPINE ROAD AND VICE VERSA ALONG THE PRESCRIBED ROUTE.</p> <p>THE SERVICES ARE TO BE OPERATED ON COMMUNAL TIME TABLE BETWEEN:</p> <p>MAYVILLE COACH LINES CC SPRINGFIELD OMNIBUS SERVICE (PTY) LTD O. BUX</p> <p>ROUTE 2 - UNITS 2 AND 3 TO DURBAN LORNE STREET BUS RANK</p> <p>PERSONS AND THEIR PERSONAL EFFECTS: FROM PHOENIX TOWNSHIP UNITS 2 AND 3 TO DURBAN LORNE STREET BUS RANK. INWARDS FROM THE JUNCTION OF SPINE ROAD (PHOENIX HIGHWAY) INTO AND ALONG GREENBURY DRIVE (ROAD 202), DALEVIEW ROAD (ROAD 304), STONEBRIDGE DRIVE (ROAD 303). GREENBURY DRIVE, PHOENIX HIGHWAY, MAIN ROAD 2 (ROAD 102), SLIPWAY TO MAIN ROAD 93 (MAIN LNANDA ROAD) NORTH COAST ROAD, UMGENI ROAD, BEATRICE STREET, CARLISLE STREET TO LORNE STREET BUS RANK. OUTWARDS FROM LORNE STREET BUS RANK, LORNE STREET, CARLISLE STREET, GREY STREET, BEATRICE STREET, ALBERT STREET, UMGENI ROAD, NORTH COAST ROAD, MAIN LNANDA ROAD (MAIN ROAD 93), SLIPWAY TO MAIN ROAD 2 (R102), MAIN ROAD (R102), PHOENIX HIGHWAY, GREENBURY DRIVE, DALEVIEW ROAD, STONEBRIDGE DRIVE TO THE JUNCTION OF GREENBURY DRIVE AND PHOENIX HIGHWAY.</p> <p>ROUTE 3 - UNITS 7, 8 AND 9</p> <p>PERSONS AND THEIR PERSONAL EFFECTS: FROM PHOENIX TOWNSHIP TO DURBAN CENTENARY ROAD BUS TERMINUS AND VICE VERSA. INWARDS FROM PHOENIX TOWNSHIP, JUNCTION OF ROADS 703, 803 AND 804 ALONG ROAD 804, INTO AND ALONG ROADS 811, 803, ALTERNATIVE FROM THE JUNCTION OF ROADS 703, 803, AND 804, ALONG ROAD 802, ROAD 901, PHOENIX HIGHWAY, INDUSTRIAL ROAD, MAIN LNANDA ROAD, NORTH COAST ROAD, UMGENI ROAD, BEATRICE STREET, CROSS STREET, CARLISLE STREET, CENTENARY ROAD, MARKET ROAD, LEOPOLD STREET, WARWICK AVENUE TO CENTENARY ROAD BUS TERMINUS AND RETURN.</p> <p>OUTWARDS FROM CENTENARY ROAD BUS TERMINUS ALONG CENTENARY ROAD, INTO AND ALONG CARLISLE, GREY, BEATRICE, ALBERT STREETS, UMGENI ROAD, NORTH COAST ROAD, MAIN LNANDA ROAD, INDUSTRIAL ROAD, PHOENIX HIGH, ROADS 901, 803, TO THE JUNCTION OF ROADS 703, 803, AND 804, ALTERNATIVE ROADS 803, 811, 804 AND THE JUNCTION OF ROADS 703, 803, AND 804.</p> <p>ROUTE 4 - UNITS 10, 11 AND 12 TO DURBAN</p> <p>PERSONS AND THEIR PERSONAL EFFECTS: FROM PHOENIX TOWNSHIP TO DURBAN MANSFIELD ROAD BUS TERMINUS AND VICE VERSA. INWARDS</p>



## transport

Department:  
Transport  
Province of KwaZulu-Natal

## GAZETTE

LGKZNG43-2019-FEB

REGION: ALL

FROM PHOENIX TOWNSHIP ROAD 1210, (OLD MAMBA STORES) ALONG ROAD 1210), INTO AND ALONG ROADS 1203, 1201, 1101, 1001, ALTERNATIVE FROM ROAD 1210 (OLD MAMBA STORES), ALONG ROAD 1210, INTO AND ALONG ROADS 1203, 1103, 1102, 1001, INDUSTRIAL ROAD, MAIN LNANDA ROAD, NORTH COAST ROAD, UMGENI ROAD, BEATRICE STREET, CROSS STREET, CARLISLE STREET, CENTENARY ROAD, MARKET ROAD, LEOPOLD STREET, WARWICK AVENUE, CENTENARY ROAD, MANSFIELD ROAD TO MANSFIELD ROAD BUS RANK.

### OUTWARDS

FROM MANSFIELD ROAD BUS RANK, ALONG WARWICK AVENUE INTO CENTENARY ROAD, INTO AND ALONG CARLISLE STREET, GREY STREET, BEATRICE STREET, ALBERT STREET, UMGENI ROAD, NORTH COAST ROAD, MAIN LNANDA ROAD, INDUSTRIAL ROAD, TO PHOENIX TOWNSHIP ROADS 1001, 1102, 1103, 1203, 1210 (OLD MAMBA STORES), ALTERNATIVE - ROADS 1001, 1101, 1201, 1203, 1210 (OLD MAMBA STORES).

ROUTE 5 - UNITS 13 AND 14 TO DURBAN

PERSONS AND THEIR PERSONAL EFFECTS;

FROM PHOENIX TOWNSHIP TO DURBAN MANSFIELD ROAD BUS RANK AND RETURN.

### INWARDS

FROM THE INTERSECTION OF WESTHAM DRIVE (ROAD 1210) AND LENHAM DRIVE, ALONG LENHAM DRIVE, THEN INTO AND ALONG NORTHCROFT DRIVE (ROAD 1301) INTO AND ALONG LENHAM DRIVE INTO AND ALONG PHOENIX HIGHWAY. ALTERNATIVELY - FROM THE INTERSECTION OF WESTHAM DRIVE (ROAD 1210) AND LENHAM DRIVE, ALONG LENHAM DRIVE INTO AND ALONG NORTHERN DRIVE, PHOENIX HIGHWAY, INDUSTRIAL PARK ROAD, MAIN LNANDA ROAD, NORTH COAST ROAD, UMGENI ROAD, BEATRICE STREET, CROSS STREET, CARLISLE STREET, CENTENARY ROAD, MARKET ROAD, LEOPOLD STREET, WARWICK AVENUE, CENTENARY ROAD, MANSFIELD ROAD TO MANSFIELD ROAD BUS RANK AND RETURN.

### OUTWARDS

FROM MANSFIELD ROAD BUS RANK ALONG WARWICK AVENUE INTO MANSFIELD ROAD INTO CENTENARY ROAD AND ALONG CARLISLE STREET, GREY STREET, BEATRICE STREET, ALBERT STREET, LINK ROAD TO LORNE STREET, UMGENI ROAD, NORTH COAST ROAD, MAIN LNANDA ROAD (ROAD 93), INDUSTRIAL PARK ROAD, PHOENIX HIGHWAY, NORTHERN DRIVE, LENHAM DRIVE TO THE INTERSECTION OF LENHAM DRIVE AND WESTHAM DRIVE (ROAD 1210), ALTERNATIVELY, PHOENIX HIGHWAY, LENHAM DRIVE, NORTHCROFT DRIVE (ROAD 1301), LENHAM DRIVE TO THE INTERSECTION OF LENHAM DRIVE AND WESTHAM DRIVE (ROAD 1210).

### ROUTE 6

PERSONS AND THEIR PERSONAL EFFECTS:

FROM PHOENIX TOWNSHIP, UNITS 15 AND 21 TO DURBAN, MANSFIELD ROAD. BUS TERMINUS AND RETURN.

### INWARDS

FROM THE INTERSECTION OF HANNAFORD DRIVE AND FORESTHAVEN DRIVE, INTO AND ALONG HANNAFORD DRIVE, RIGHT INTO AND ALONG CAVEHAVEN DRIVE, FORESTHAVEN DRIVE, LEFT INTO AND ALONG HANNAFORD DRIVE, INTO AND ALONG SUNFORD DRIVE, CHARTFORD DRIVE, PHOENIX HIGHWAY, INDUSTRIAL PARK ROAD, (MAIN LNANDA ROAD), NORTH COAST ROAD, UMGENI ROAD, BEATRICE STREET, CROSS STREET, CARLISLE STREET, CENTENARY ROAD, MARKET ROAD, LEOPOLD STREET, WARWICK AVENUE, CENTENARY ROAD, MANSFIELD ROAD TO MANSFIELD ROAD BUS TERMINUS.

ALTERNATIVELY:

INDUSTRIAL PARK ROAD, TURN LEFT AND PROCEED ALONG ABERDARE DRIVE, TURN LEFT AND PROCEED ALONG HUNSLETT ROAD, TURN LEFT INTO (MAIN LNANDA ROAD), NORTH COAST ROAD, UMGENI ROAD, BEATRICE STREET, CROSS STREET, CARLISLE STREET, CENTENARY ROAD, MARKET ROAD, LEOPOLD STREET, WARWICK AVENUE, CENTENARY ROAD, MANSFIELD ROAD, TO MANSFIELD ROAD BUS TERMINUS.

### OUTWARDS

FROM MANSFIELD ROAD BUS TERMINUS INTO AND ALONG WARWICK AVENUE, MANSFIELD ROAD, CENTENARY ROAD, CARLISLE STREET, GREY STREET, BEATRICE STREET, ALBERT STREET, LINK ROAD TO LORNE STREET, UMGENI ROAD, NORTH COAST ROAD, MAIN LNANDA ROAD, INDUSTRIAL PARK ROAD, PHOENIX HIGHWAY, CHARTFORD DRIVE, SUNFORD DRIVE, LEFT INTO AND ALONG HANNAFORD DRIVE, RIGHT INTO AND ALONG FORESTHAVEN DRIVE, LEFT INTO AND ALONG CAVEHAVEN DRIVE, LEFT INTO AND ALONG HANNAFORD DRIVE TO THE INTERSECTION OF HANNAFORD AND FORESTHAVEN DRIVE.



## transport

Department:  
Transport  
Province of KwaZulu-Natal

## GAZETTE

LGKZNG43-2019-FEB

REGION: ALL

ROUTE-7 – UNITS 17 & 18 TO DURBAN  
PERSONS AND THEIR PERSONAL EFFECTS:  
FROM PHOENIX TOWNSHIP TO DURBAN, MANSFIELD ROAD BUS RANK AND RETURN.

### INWARDS

FROM THE INTERSECTION OF STERNGROVE DRIVE AND GROVE END DRIVE, PHOENIX TOWNSHIP, PROCEED ALONG GROVE END DRIVE, TURN RIGHT PROCEED ALONG STANMORE DRIVE, TURN RIGHT ONTO THE PHOENIX HIGHWAY ALONG SPINE ROAD INTO INDUSTRIAL PARK ROAD, MAIN ROAD, (93) (MAIN LNANDA ROAD), NORTH COAST ROAD, UMGENI ROAD, BEATRICE STREET, CROSS STREET, CARLISLE STREET, CENTENARY ROAD, MARKET ROAD, LEOPOLD STREET, WARWICK AVENUE, CENTENARY ROAD, INTO MANSFIELD ROAD, INTO MANSFIELD ROAD BUS RANK.

### OUTWARDS

FROM MANSFIELD ROAD BUS RANK ALONG WARWICK AVENUE INTO MANSFIELD ROAD, INTO CENTENARY ROAD, INTO AND ALONG CARLISLE STREET, GREY STREET, BEATRICE STREET, ALBERT STREET, LINK ROAD TO LORNE STREET, UMGENI ROAD, NORTH COAST ROAD, MAIN LNANDA ROAD (93) (MAIN LNANDA ROAD), INDUSTRIAL PARK ROAD, ALONG SPINE ROAD, PROCEED ALONG PHOENIX HIGHWAY, TURN LEFT INTO STANMORE DRIVE, PROCEED ALONG INWARDS ROUTE INTO PHOENIX TOWNSHIP.

### ROUTE 8 - UNITS 20 AND 22 TO DURBAN

PERSONS AND THEIR PERSONAL EFFECTS:  
FROM PHOENIX TOWNSHIP UNITS 20 & 22 (WOODVIEW) AND CANEHAVEN TO MANSFIELD ROAD BUS RANK AND RETURN.

### INWARDS

FROM NORTHERN DRIVE RIGHT INTO CANEHAVEN DRIVE, RIGHT INTO NORTHERN DRIVE, RIGHT INTO AND PROCEED ALONG VIEWHAVEN DRIVE, LEFT INTO AND PROCEED ALONG WOODVIEW DRIVE, INTO AND ALONG (R102) TURN LEFT INTO LINK ROAD, INTO AND ALONG (MAIN ROAD 93) TURN RIGHT INTO SLIPWAY, INTO NATIONAL ROAD, (N2) (SOUTH) TURN LEFT AND PROCEED ALONG NATIONAL ROAD (N3) INTO AND ALONG WESTERN FREEWAY, GLIDE OFF WESTERN FREEWAY, LEFT ONTO RAMSAY AVENUE, INTO AND ALONG BEREA NORTH ROAD, OLD DUTCH ROAD, CENTENARY ROAD, MANSFIELD ROAD, TO MANSFIELD ROAD BUS RANK AND RETURN.

### OUTWARDS:

FROM MANSFIELD ROAD BUS RANK ALONG WARWICK AVENUE, INTO MANSFIELD ROAD, TURN RIGHT INTO CENTENARY ROAD, MARKET ROAD, LEOPOLD STREET, CANONGATE ROAD, INTO AND PROCEED ALONG THE WESTERN FREEWAY, NATIONAL ROAD (N3), NATIONAL ROAD (N2) (NORTH), TURN LEFT INTO SLIPWAY, TURN LEFT AND PROCEED ALONG MAIN ROAD 93, TURN LEFT ONTO SLIPWAY, TURN RIGHT INTO R102, OLD NORTH COAST ROAD TOWARDS OTTAWA, TURN LEFT INTO LINK WAY WHICH JOINS INTO WOODVIEW DRIVE, TURN RIGHT AND PROCEED ALONG VIEWHAVEN DRIVE, TURN LEFT AND PROCEED ALONG NORTHERN DRIVE TO BUS TERMINUS.

### ROUTE 9

FROM PHOENIX TOWNSHIP UNITS 20 / 22 (WOODVIEW & CANESIDE) TO MANSFIELD ROAD BUS TERMINUS AND RETURN.

### INWARDS:

FROM WOODVIEW DRIVE, RIGHT INTO VIEWHAVEN DRIVE, LEFT INTO NORTHERN DRIVE, LEFT INTO CANEHAVEN DRIVE, LEFT INTO NORTHERN DRIVE, RIGHT INTO PHOENIX HIGHWAY, INDUSTRIAL PARK ROAD, MAIN LNANDA ROAD (MAIN ROAD), NORTH COAST ROAD, UMGENI ROAD, BEATRICE STREET, CROSS STREET, CARLISLE STREET, CENTENARY ROAD, MARKET ROAD, LEOPOLD STREET, WARWICK AVENUE, CENTENARY ROAD TO MANSFIELD ROAD BUS TERMINUS AND RETURN.

### ALTERNATIVELY:

NORTHERN DRIVE RIGHT INTO PHOENIX HIGHWAY, RIGHT INTO ABERDARE DRIVE, LEFT INTO HUNSLETT ROAD, LEFT INTO MAIN ROAD 93, (MAIN LNANDA ROAD) NORTH COAST ROAD, UMGENI ROAD, BEATRICE STREET, CROSS STREET, CARLISLE - STREET, CENTENARY ROAD, MARKET ROAD, LEOPOLD STREET, WARWICK AVENUE, CENTENARY ROAD, MANSFIELD ROAD TO MANSFIELD ROAD BUS TERMINUS AND RETURN.

### OUTWARDS:

FROM MANSFIELD ROAD BUS RANK ALONG WARWICK AVENUE INTO MANSFIELD ROAD INTO CENTENARY ROAD INTO AND ALONG CARLISLE STREET, GREY STREET, BEATRICE STREET, ALBERT STREET, UMGENI ROAD, NORTH COAST ROAD, (MAIN ROAD 93) RIGHT INTO INDUSTRIAL PARK ROAD, LEFT INTO PHOENIX HIGHWAY, LEFT INTO NORTHERN DRIVE, RIGHT INTO CANEHAVEN DRIVE, RIGHT



## transport

Department:  
Transport  
Province of KwaZulu-Natal

## GAZETTE

LGKZNG43-2019-FEB

REGION: ALL

INTO NORTHERN DRIVE, RIGHT INTO VIEWHAVEN DRIVE, LEFT INTO WOODVIEW DRIVE.

ALTERNATIVELY:

NORTH COAST ROAD, (MAIN ROAD 93) RIGHT INTO HUNSLETT ROAD, RIGHT INTO ABERDARE DRIVE, RIGHT INTO INDUSTRIAL PARK ROAD, LEFT INTO PHOENIX HIGHWAY, LEFT INTO WOODVIEW DRIVE.

ROUTE 10

EMPLOYEES EMPLOYED BY DAVINSCOT MANUFACTURERS AND THEIR PERSONAL EFFECTS:

FROM WHITEHOUSE SHOPPING CENTRE TO DAVINSCOT MANUFACTURERS (PTY) LTD, TONGAAT.

INWARDS:

FROM WHITE HOUSE SHOPPING CENTRE INTO AND ALONG R102, PHOENIX HIGHWAY, INDUSTRIAL PARK ROAD, FEMHAM DRIVE, LENHAM DRIVE, NORTHCROFT DRIVE, LENHAM DRIVE, LONGBURY DRIVE, PHOENIX HIGHWAY, GROVE END DRIVE, STANMORE DRIVE, PHOENIX HIGHWAY, HANNAFORD DRIVE, FORESTHAVEN DRIVE, CANE HAVEN DRIVE, R102, INTO AND ALONG GAINE STREET, TO TRUROLAND INDUSTRIAL TOWNSHIP, ALONG EDMUND MOREWOOD STREET TO DAVINSCOT MANUFACTURERS (PTY) LTD AND RETURN.

OUTWARDS:

FROM DAVINSCOT MANUFACTURERS (PTY) LTD, INTO TRUROLAND INDUSTRIAL TOWNSHIP, INTO AND ALONG EDMUND MOREWOOD ROAD, PLAIN STREET, GAINE STREET, INTO AND ALONG R102, NORTHERN DRIVE, CANEHAVEN DRIVE, HANNAFORD DRIVE, PHOENIX HIGHWAY, LONGBURY DRIVE, LENHAM DRIVE, NORTHCRAFT DRIVE, LENHAM DRIVE, FEMHAM DRIVE, INDUSTRIAL PARK ROAD, PHOENIX HIGHWAY, R102, TO WHITE HOUSE SHOPPING CENTRE.

ROUTE 11

STUDENTS AND STAFF OF SPRINGFIELD COLLEGE OF EDUCATION AND THEIR PERSONAL EFFECTS FROM VERULAM BUS RANK TO SPRINGFIELD COLLEGE OF EDUCATION AND RETURN.

INWARDS:

FROM VERULAM BUS RANK, INTO AND ALONG IRELAND STREET, ROAD 79 (ALSO KNOWN AS MR 96), TURN LEFT ON LINK ROAD MR 96 WITH 2/1, TURN LEFT INTO ROAD 2/1, TURN RIGHT INTO NEW FARM ROAD, SPINE ROAD, (PHOENIX HIGHWAY) TURN RIGHT INTO AND ALONG LENHAM DRIVE, TURN LEFT INTO FERNHAM DRIVE, INDUSTRIAL PARK ROAD, MAIN LNANDA ROAD, TURN RIGHT INTO SLIPWAY, INTO AND ALONG N2 (SOUTH), TURN LEFT INTO SLIPWAY, CROSSING LNANDA ROAD INTO SLIPWAY, TURN LEFT INTO AND ALONG UMGENI ROAD, TURN RIGHT INTO AND ALONG ALPINE ROAD, TURN RIGHT INTO AND ALONG STANLEY COPLEY DRIVE, TURN LEFT INTO DAINTREE AVENUE TO THE SPRINGFIELD COLLEGE OF EDUCATION.

ALTERNATIVELY:

FROM SPINE ROAD (PHOENIX HIGHWAY), TURN LEFT INTO AND ALONG LONGBURY DRIVE, CROSSING SPINE ROAD (PHOENIX HIGHWAY) INTO AND ALONG LENHAM DRIVE, TURN LEFT INTO AND ALONG FERNHAM DRIVE, INDUSTRIAL PARK ROAD, MAIN LNANDA ROAD, TURN RIGHT INTO SLIPWAY, INTO AND ALONG N2 (SOUTH), TURN LEFT INTO SLIPWAY, CROSSING LNANDA ROAD INTO SLIPWAY, TURN LEFT INTO AND ALONG UMGENI ROAD, TURN RIGHT INTO AND ALONG ALPINE ROAD, TURN RIGHT INTO AND ALONG STANLEY COPLEY DRIVE, TURN LEFT INTO AND ALONG DAINTREE AVENUE TO THE SPRINGFIELD COLLEGE OF EDUCATION.

OUTWARDS:

FROM DAINTREE AVENUE, TARNDAL AVENUE, STANLEY COPLEY DRIVE, TURN LEFT INTO ALPINE ROAD, TURN LEFT INTO AND ALONG UMGENI ROAD, TURN RIGHT INTO SLIPWAY, CROSSING LNANDA ROAD INTO SLIPWAY, INTO AND ALONG N2 (NORTH), TURN LEFT INTO AND ALONG MAIN LNANDA ROAD, (MAIN ROAD 93) TURN RIGHT INTO AND ALONG INDUSTRIAL PARK ROAD, TURN LEFT INTO AND ALONG FERNHAM DRIVE, TURN RIGHT INTO AND ALONG LENHAM DRIVE, CROSSING SPINE ROAD (PHOENIX HIGHWAY), INTO AND ALONG LONGBURY DRIVE, TURN RIGHT INTO SPINE ROAD (PHOENIX HIGHWAY), NEW FARM ROAD, TURN LEFT INTO ROAD 2/1, TURN LEFT INTO LINK ROAD MR 96 WITH 2/1, ROAD 79 (ALSO KNOWN AS MR 96), INTO AND ALONG IRELAND STREET TO THE VERULAM BUS RANK.

ROUTE 12 - UNIT 12 TO HUNSLETT ROAD TO VERULAM BUS RANK

PERSONS AND THEIR PERSONAL EFFECTS:

FROM PHOENIX INDUSTRIAL PARK AND PHOENIX TOWNSHIP UNITS 10, 11, 12, 13, 14, 15 AND 21 TO VERULAM RANK AND RETURN.

INWARDS:

FROM TERMINAL POINT IN HUNSLETT ROAD, AT THE CORNER OF PARAGON PLACE, TURN RIGHT INTO MAIN ROAD 93, RIGHT INTO ABERDARE DRIVE, OR RIGHT INTO HUNSLETT ROAD, LEFT INTO ABERDARE DRIVE, RIGHT INTO INDUSTRIAL PARK ROAD, LEFT INTO FERNHAM DRIVE, OR RIGHT INTO WHETSTONE DRIVE, LEFT INTO LENHAM DRIVE, OR LEFT INTO NORTHERN DRIVE, RIGHT INTO LENHAM DRIVE, OR LEFT INTO NORTHERN DRIVE, RIGHT INTO SUNFORD DRIVE, LEFT INTO HANNAFORD DRIVE, LEFT INTO CANEHAVEN DRIVE, RIGHT INTO NORTHERN DRIVE, LEFT INTO (ROAD 79) (ALSO KNOWN AS MR 96) INTO IRELAND STREET TO VERULAM BUS RANK AND RETURN.

OUTWARDS:

FROM VERULAM BUS RANK INTO AND ALONG IRELAND STREET, INTO ROAD 79 (ALSO KNOWN AS MR96) TURN RIGHT INTO NORTHERN DRIVE, LEFT INTO CANEHAVEN DRIVE, RIGHT INTO HANNAFORD



## transport

Department:  
Transport  
Province of KwaZulu-Natal

## GAZETTE

LGKZNG43-2019-FEB

REGION: ALL

DRIVE, RIGHT INTO SUNFORD DRIVE, LEFT INTO NORTHERN DRIVE, PHOENIX HIGHWAY, RIGHT INTO LENHAM DRIVE, LEFT INTO WHETSTONE DRIVE, OR LENHAM DRIVE, LEFT INTO FERNHAM DRIVE, RIGHT INTO INDUSTRIAL PARK ROAD, LEFT INTO AND PROCEED ALONG ABERDARE DRIVE, LEFT INTO HUNSLETT ROAD, OR INDUSTRIAL PARK ROAD, TURN LEFT INTO ABERDARE DRIVE AND BEAR RIGHT ALONG ABERDARE DRIVE, LEFT INTO HUNSLETT ROAD TO TERMINAL. POINT AT COMER OF PARAGON PLACE IN HUNSLETT ROAD.

ROUTE 13 – (UNIT 13) PARAGON PLACE TO VERULAM BUS RANK:

PERSONS AND THEIR PERSONAL EFFECTS:

FROM PHOENIX TOWNSHIP UNITS 10, 11, 12, 13, 14, 15 AND 21 TO VERULAM BUS RANK AND RETURN.

INWARDS:

FROM PARAGON PLACE BUS TERMINUS, RIGHT INTO HUNSLETT ROAD, INTO ABERDARE DRIVE, INTO INDUSTRIAL PARK ROAD, LEFT INTO AND ALONG FERNHAM DRIVE, WHETSTONE DRIVE OR FERNHAM DRIVE, LENHAM DRIVE, NORTHCROFT DRIVE, LENHAM DRIVE, NORTHERN DRIVE, SUNFORD DRIVE, PHOENIX HIGHWAY, NEW FARM ROAD, TURN LEFT INTO ROAD 2/1, TURN RIGHT INTO LINK ROAD 2/1 WITH MR 96, TURN LEFT INTO MR 96 ALSO KNOWN AS RD 79, IRELAND STREET, TO VERULAM RANK AND RETURN.

OUTWARDS:

FROM VERULAM BUS RANK INTO AND ALONG IRELAND STREET, INTO RD 79 (ALSO KNOWN AS MR 96), TURN LEFT INTO LINK ROAD 2/1 WITH MR 96 TURN RIGHT INTO ROAD 2/1, NEW FARM ROAD, SPINE ROAD, (PHOENIX HIGHWAY), LEFT INTO AND ALONG LONGBURY DRIVE, CROSSING SPINE ROAD (PHOENIX HIGHWAY) INTO AND ALONG LENHAM DRIVE, LEFT INTO AND ALONG FERNHAM DRIVE RIGHT INTO INDUSTRIAL PARK ROAD, ABERDARE ROAD, HUNSLETT ROAD LEFT INTO PARAGON PLACE BUS TERMINUS.

ROUTE 14 - UNIT 14 PHOENIX TO VERULAM

PERSONS AND THEIR PERSONAL EFFECTS:

FROM PHOENIX TOWNSHIP, UNITS 7, 8, 9, 10, 11 AND 12 VERULAM BUS RANK AND RETURN.

INWARDS:

FROM THE INTERSECTION OF LONGBURY DRIVE AND SOUTHVALE ROAD, INTO AND ALONG LONGBURY DRIVE (ROAD 903, 703), PHOENIX HIGHWAY, STANMORE DRIVE, GROVE END DRIVE, PHOENIX HIGHWAY, NEW FARM DRIVE, TURN LEFT INTO ROAD 2/1, TURN RIGHT INTO LINK ROAD 2/1 WITH MR 96, TURN LEFT INTO MR 96 ALSO KNOWN AS ROAD 79, IRELAND STREET, TO VERULAM BUS RANK AND RETURN.

OUTWARDS:

FROM VERULAM BUS RANK INTO AND ALONG IRELAND STREET, INTO ROAD 79, (ALSO KNOWN AS MR 96), TURN LEFT INTO LINK ROAD 2/1 WITH MR 96, TURN RIGHT INTO ROAD 2/1, NEW FARM ROAD, PHOENIX HIGHWAY, GROVE END DRIVE, STANMORE DRIVE, PHOENIX HIGHWAY, LONGBURY DRIVE, (ROADS 703, 803, 903), TO THE INTERSECTION OF SOUTHVALE ROAD AND LONGBURYDRIVE.

ROUTE 15 - UNITS 15, INDUSTRIAL PARK TO VERULAM

PERSONS AND THEIR PERSONAL EFFECTS:

FROM PHOENIX TOWNSHIP, UNITS 7, 8, 9, 10, 11 AND 12 TO VERULAM BUS RANK AND RETURN.

INWARDS:

FROM THE INTERSECTION OF INDUSTRIAL PARK ROAD AND FERNHAM DRIVE, PROCEED ALONG FERNHAM DRIVE, TURN RIGHT INTO AND PROCEED ALONG LENHAM DRIVE, CROSSING SPINE ROAD (PHOENIX HIGHWAY), INTO AND ALONG LONGBURY DRIVE, TURN RIGHT INTO SPINE ROAD, (PHOENIX HIGHWAY), NEW FARM ROAD, TURN LEFT INTO ROAD 2/1, TUM RIGHT INTO LINK ROAD 2/1 WITH MR 96, TURN LEFT INTO MR 96 ALSO KNOWN AS ROAD 79, IRELAND STREET, TO VERULAM BUS RANK AND RETURN.

OUTWARDS:

FROM VERULAM BUS RANK INTO AND ALONG IRELAND STREET, INTO ROAD 79 (ALSO KNOWN AS MR 96), TURN LEFT INTO LINK ROAD 2/1 WITH MR 96, TURN RIGHT INTO ROAD 2/1, NEW FARM ROAD, SPINE ROAD (PHOENIX HIGHWAY) LEFT INTO AND ALONG LONGBURY DRIVE, CROSSING SPINE ROAD (PHOENIX HIGHWAY) INTO AND ALONG LENHAM DRIVE, LEFT INTO AND ALONG FERNHAM DRIVE TO THE INTERSECTION OF INDUSTRIAL PARK ROAD AND FERNHAM DRIVE.

ROUTE 16 - UNITS 10, 11, 12, 7, 8 AND 9 TOVERULAM

PERSONS AND THEIR PERSONAL EFFECT:

FROM PHOENIX INDUSTRIAL PARK, UNITS 10, 11, 12, 7, 8, AND 9 TO VERULAM BUS RANK AND RETURN.

INWARDS:

FROM PARAGON PLACE BUS TERMINUS, RIGHT INTO HUNSLETT ROAD, INTO ABERDARE DRIVE, INTO INDUSTRIAL PARK ROAD, LEFT INTO AND PROCEED ALONG FERNHAM DRIVE, TURN RIGHT INTO LENHAM DRIVE, CROSSING SPINE ROAD, (PHOENIX HIGHWAY), INTO AND ALONG LONGBURY DRIVE, TURN RIGHT INTO SPINE ROAD, (PHOENIX HIGHWAY), NEW FARM ROAD, TURN LEFT INTO ROAD 2/1, TURN RIGHT INTO LINK ROAD 2/1 WITH MR 96, TURN LEFT INTO MR 96 ALSO KNOWN AS ROAD 79, IRELAND STREET, TO VERULAM BUS RANK AND RETURN.

OUTWARDS:





## transport

Department:  
Transport  
Province of KwaZulu-Natal

## GAZETTE

LGKZNG43-2019-FEB

REGION: ALL

FROM VERULAM BUS RANK INTO AND ALONG IRELAND STREET INTO ROAD 79 (ALSO KNOWN AS MR 96), TURN LEFT INTO LINK ROAD 2/1 WITH MR 96 TURN RIGHT INTO ROAD 2/1, NEW FARM ROAD, SPINE ROAD (PHOENIX HIGHWAY), LEFT INTO AND ALONG FERNHAM DRIVE, RIGHT INTO INDUSTRIAL PARK ROAD, ABERDARE DRIVE, HUNSLETT ROAD, LEFT INTO PARAGON PLACE BUS TERMINUS.

### ROUTE 17

PERSONS AND THEIR PERSONAL EFFECTS FROM:

PHOENIX INDUSTRIAL PARK AND PHOENIX TOWNSHIP UNITS 10, 11, 12, 13, 14, 15 AND 21 TO GRAFTON EVEREST FACTORY (CANELANDS).

INWARDS:

FROM TERMINAL POINT IN HUNSLETT ROAD, AT THE CORNER OF PARAGON PLACE, TURN RIGHT INTO MAIN ROAD 93, RIGHT INTO ABERDARE DRIVE, OR RIGHT INTO HUNSLETT ROAD, LEFT INTO ABERDARE DRIVE, RIGHT INTO INDUSTRIAL PARK ROAD, LEFT INTO FERNHAM DRIVE, OR RIGHT INTO WHETSTONE DRIVE, LEFT INTO LENHAM DRIVE, OF LEFT INTO NORTHERN DRIVE, RIGHT INTO LENHAM DRIVE, OR LEFT INTO NORTHERN DRIVE, RIGHT INTO SUNFORD DRIVE, LEFT INTO HANNAFORD DRIVE, LEFT INTO CANEHAVEN DRIVE, RIGHT INTO NORTHERN DRIVE, LEFT INTO (RD 79) (OLD NORTH COAST ROAD), TURN LEFT INTO NDWEDWE ROAD, ALONG NDWEDWE ROAD, TURN LEFT AND PROCEED ALONG NYALA ROAD TO GRAFTON EVEREST CANELANDS, INDUSTRIAL AREA AND RETURN.

OUTWARDS:

FROM GRAFTON EVEREST CANELANDS, PROCEED ALONG NYALA ROAD, TURN RIGHT AND PROCEED ALONG NEW GLASGOW ROAD, TURN RIGHT AND PROCEED ALONG NDWEDWE ROAD, TURN RIGHT AND PROCEED ALONG OLD NORTH COAST RD 79, TURN RIGHT INTO NORTHERN DRIVE, LEFT INTO CANEHAVEN DRIVE, RIGHT INTO HANNAFORD DRIVE, RIGHT INTO SUNFORD DRIVE, LEFT INTO NORTHERN DRIVE, PHOENIX HIGHWAY, RIGHT INTO LENHAM DRIVE, LEFT INTO WHETSTONE DRIVE, OR LENHAM DRIVE, LEFT INTO FERNHAM DRIVE, RIGHT INTO INDUSTRIAL PARK ROAD, LEFT INTO AND PROCEED ALONG ABERDARE DRIVE, LEFT INTO HUNSLETT ROAD OR INDUSTRIAL PARK ROAD, TURN LEFT INTO ABERDARE DRIVE, AND BEAR RIGHT ALONG ABERDARE DRIVE, LEFT INTO HUNSLETT ROAD TO TERMINAL POINT AT CORNER OF PARAGON PLACE IN HUNSLETT ROAD.

ROUTE 18 - UNITS 2, 3, 4, AND 5 TO VERULAM

CONVEYANCE OF PERSONS AND THEIR PERSONAL EFFECTS:

FROM PHOENIX TOWNSHIP UNITS 2, 3, 4, AND 5 TO VERULAM BUS RANK AND RETURN: VIA TERMINAL POINT AT ROAD 601, INTO ROAD 501 INTO SPINE ROAD.

ALONG SPINE ROAD INTO AND ALONG ROADS 401, 405, 407, 307, 302, 204 AND 203, ALONG ROAD 202 INTO SPINE ROAD ALONG SPINE ROAD, INTO NORTH COAST ROAD, AND ALONG NORTH COAST ROAD, INTO NEW PROVINCIAL ROAD R102, ALONG R102 INTO (VERULAM) WICK STREET, ALONG WICK STREET, INTO MOSS STREET, TO TERMINUS AT VERULAM BUS RANK AND RETURN ALONG MOSS STREET, TO VERULAM MARKET, THENCE ALONG MOSS STREET, INTO WICK STREET, ALONG WICK STREET INTO NEW PROVINCIAL ROAD R102, AND RETURN TO PHOENIX VICE VERSA.

THE SERVICES ARE TO BE OPERATED ON COMMUNAL TIME-TABLE BETWEEN MAYVILLE COACH LINES CC AND O

BUX, SPRINGFIELD OMNIBUS SPRINGFIELD SERVICE (PTY) LIMITED.

### ROUTE 19

PERSONS AND THEIR PERSONAL EFFECTS:

FROM MOUNT EDGECOMBE AND PHOENIX TOWNSHIP UNITS 2, 3, 4 AND 5 TO PHOENIX STATION AND PHOENIX INDUSTRIAL PARK AND RETURN.

INWARDS:

FROM WHITE HOUSE SERVICE STATION INTO AND ALONG R102, TO MOUNT EDGECOMBE BUS TERMINUS BACK, ALONG R102, INTO AND ALONG PHOENIX HIGHWAY, GREENBURY DRIVE, STONE BRIDGE DRIVE, PHOENIX HIGHWAY, ROCKFORD DRIVE, CLAYFIELD DRIVE, PHOENIX HIGHWAY, EASTBURY DRIVE TO PHOENIX STATION, FROM PHOENIX STATION INTO AND ALONG EASTBURY DRIVE, PHOENIX HIGHWAY, ABERDARE DRIVE, HUNSLETT ROAD, HUNSLETT ROAD, ABERDARE DRIVE, PHOENIX HIGHWAY TO PHOENIX STATION AND RETURN.

OUTWARDS:

FROM PHOENIX STATION INTO AND ALONG EASTBURY DRIVE, PHOENIX HIGHWAY, CLAYFIELD DRIVE, ROCKFORD DRIVE, PHOENIX HIGHWAY, STONEBRIDGE DRIVE, GREENBURY DRIVE, PHOENIX HIGHWAY, R102, MOUNT EDGECOMBE BUS TERMINUS, BACK INTO R102, TO WHITE HOUSE SERVICE STATION.

### ROUTE 20

PERSONS AND THEIR PERSONAL EFFECTS:

FROM PHOENIX TOWNSHIP, UNITS 10, 11, AND 12 TO PHOENIX STATION VIA PHOENIX INDUSTRIAL PARK AND RETURN.

INWARDS:

FROM PHOENIX TOWNSHIP, WESTHAM DRIVE (MAMBA STORES), INTO AND ALONG LENHAM DRIVE,





## transport

Department:  
Transport  
Province of KwaZulu-Natal

## GAZETTE

LGKZNG43-2019-FEB

REGION: ALL

FERNHAM DRIVE (ROAD 1201, 1101, 1001) ALTERNATIVELY WESTHAM DRIVE (ROAD 1203, 1103), WHETSTONE DRIVE (ROAD 1102), FERNHAM DRIVE (ROAD 1001), INDUSTRIAL PARKROAD.

EITHER

I) ABERDARE DRIVE, HUNSLETT ROAD, ABERDARE DRIVE, PHOENIX HIGHWAY, EASTBURY DRIVE, TO PHOENIX STATION AND RETURN.

II) PHOENIX HIGHWAY, EASTBURY DRIVE, OR TO PHOENIX STATION AND RETURN.

OUTWARDS:

FROM PHOENIX STATION, INTO AND ALONG EASTBURY DRIVE, PHOENIX HIGHWAY.

EITHER:

I) INDUSTRIAL PARK ROAD, FERNHAM DRIVE (ROAD 1001), WHETSTONE DRIVE (ROAD 1102), LENHAM DRIVE (ROADS 1103, 1203), WESTHAM DRIVE (ROAD 1210), ALTERNATIVELY FERNHAM DRIVE (ROADS 1001, 1101, 1201), LENHAM DRIVE (ROAD 1203), TO WESTHAM DRIVE (ROAD 1210) (MAMBA STORES).

OR

II) ABERDARE DRIVE, HUNSLETT ROAD, ABERDARE DRIVE, INDUSTRIAL PARK ROAD, FERNHAM DRIVE (ROAD 1001) WHETSTONE DRIVE (ROAD 1102) LENHAM DRIVE (ROADS 1103, 1203) WESTHAM DRIVE (ROAD 1210), ALTERNATIVELY FERNHAM DRIVE (ROADS 1001, 1101, 1201) LENHAM DRIVE (ROAD 1203) TO WESTHAM DRIVE (ROAD 1210).

ROUTE 21

PERSONS AND THEIR PERSONAL EFFECTS:

FROM PHOENIX TOWNSHIP UNITS 7, 8 AND 9 TO PHOENIX STATION AND PHOENIX INDUSTRIAL PARK AND RETURN.

INWARDS:

FROM THE INTERSECTION OF RIDGECROFT DRIVE AND LONGBURY DRIVE, INTO AND ALONG LONGBURY DRIVE, PHOENIX HIGHWAY, ALTERNATIVELY FROM THE INTERSECTION OF RIDGECROFT DRIVE AND LONGBURY DRIVE, ALONG LONGBURY DRIVE, LONGCROFT DRIVE, RYDALVALE DRIVE, PHOENIX HIGHWAY.

EITHER

I) EASTBURY DRIVE, TO PHOENIX STATION AND RETURN.

OR

II) INDUSTRIAL PARK ROAD, ABERDARE DRIVE, HUNSLETT ROAD, ABERDARE DRIVE, PHOENIX HIGHWAY, EASTBURY DRIVE, TO PHOENIX STATION AND RETURN.

OUTWARDS:

I) FROM PHOENIX STATION INTO AND ALONG EASTBURY DRIVE, PHOENIX HIGHWAY.

II) FROM PHOENIX STATION, INTO AND ALONG EASTBURY DRIVE, PHOENIX HIGHWAY, ABERDARE DRIVE, HUNSLETT ROAD, ABERDARE DRIVE, INDUSTRIAL PARK ROAD, PHOENIX HIGHWAY, TO RYDALVALE DRIVE, LONGCROFT DRIVE, LONGBURY DRIVE, TO THE INTERSECTION OF LONGBURY DRIVE AND RIDGECROFT DRIVE, ALTERNATIVELY ALONG LONGBURY DRIVE TO THE INTERSECTION OF LONGBURY DRIVE AND RIDGECROFT DRIVE.

ROUTE 22

PASSENGERS AND THEIR PERSONAL EFFECTS:

FROM PHOENIX TOWNSHIP UNITS 13 AND 14 TO PHOENIX STATION VIA PHOENIX INDUSTRIAL PARK AND RETURN.

INWARDS:

FROM THE INTERSECTION OF WESTHAM DRIVE AND LENHAM DRIVE, ALONG LENHAM DRIVE, NORTHCROFT DRIVE, LENHAM DRIVE, NORTHERN DRIVE, PHOENIX HIGHWAY, ALTERNATIVELY FROM THE INTERSECTION OF WESTHAM DRIVE AND LENHAM DRIVE, ALONG LENHAM DRIVE, NORTHERN DRIVE, PHOENIX HIGHWAY.

EITHER:

I) EASTBURY DRIVE, TO PHOENIX STATION AND RETURN.

OR

II) INDUSTRIAL PARK ROAD, ABERDARE DRIVE, HUNSLETT ROAD, ABERDARE DRIVE, PHOENIX HIGHWAY, EASTBURY DRIVE, TO PHOENIX STATION AND RETURN.

OUTWARDS:

I) FROM PHOENIX STATION, INTO AND ALONG EASTBURY DRIVE, PHOENIX HIGHWAY, NORTHERN DRIVE.

OR

II) FROM PHOENIX STATION, INTO AND ALONG EASTBURY DRIVE, PHOENIX HIGHWAY, ABERDARE DRIVE, HUNSLETT DRIVE, ABERDARE DRIVE, INDUSTRIAL PARK ROAD, PHOENIX HIGHWAY, NORTHERN DRIVE, INTO AND ALONG LENHAM DRIVE, TO THE INTERSECTION OF LENHAM DRIVE AND WESTHAM DRIVE ALTERNATIVELY, LENHAM DRIVE, NORTHCRAFT DRIVE, LENHAM DRIVE TO THE INTERSECTION OF LENHAM DRIVE AND WESTHAM DRIVE.

ROUTE 23

PASSENGERS AND THEIR PERSONAL EFFECTS:

FROM PHOENIX TOWNSHIP UNITS 15 AND 21 TO PHOENIX STATION VIA PHOENIX INDUSTRIAL PARK AND RETURN.



## transport

Department:  
Transport  
Province of KwaZulu-Natal

## GAZETTE

LGKZNG43-2019-FEB

REGION: ALL

### INWARDS:

FROM THE INTERSECTION OF NORTHERN DRIVE AND SUNFORD DRIVE, INTO AND ALONG SUNFORD DRIVE, HANNAFORD DRIVE, CANEHAVEN DRIVE, FORESTHAVEN DRIVE, HANNAFORD DRIVE, PHOENIX HIGHWAY.

### EITHER

I) EASTBURY DRIVE TO PHOENIX STATION.

### OR

II) INDUSTRIAL PARK ROAD, ABERDARE DRIVE, HUNSLETT ROAD, ABERDARE DRIVE, PHOENIX HIGHWAY, EASTBURY DRIVE, TO PHOENIX STATION AND RETURN.

### OUTWARDS:

I) FROM PHOENIX STATION INTO AND ALONG EASTBURY DRIVE, PHOENIX HIGHWAY, HANNAFORD DRIVE.

### OR

II) FROM PHOENIX STATION INTO AND ALONG EASTBURY DRIVE, PHOENIX HIGHWAY, ABERDARE DRIVE, HUNSLETT ROAD, ABERDARE DRIVE, INDUSTRIAL PARK ROAD, PHOENIX HIGHWAY, HANNAFORD DRIVE, TO FORESTHAVEN DRIVE, CANEHAVEN DRIVE, HANNAFORD DRIVE, SUNFORD DRIVE, TO THE INTERSECTION OF SUNFORD DRIVE AND NORTHERN DRIVE.

### ROUTE 24

### PASSENGERS AND THEIR PERSONAL EFFECTS:

FROM PHOENIX TOWNSHIP UNITS 17 AND 18 TO PHOENIX STATION VIA PHOENIX INDUSTRIAL PARK AND RETURN.

### INWARDS:

FROM THE INTERSECTION OF PHOENIX HIGHWAY AND GROVE END DRIVE, PHOENIX HIGHWAY, ALTERNATIVELY FROM THE INTERSECTION OF PHOENIX HIGHWAY AND GROVE END DRIVE, ALONG GROVE END DRIVE, STANMORE DRIVE, PHOENIX HIGHWAY, LONGBURY DRIVE.

### EITHER:

1. PHOENIX HIGHWAY, EASTBURY DRIVE, TO PHOENIX STATION AND RETURN.

2. PHOENIX HIGHWAY, INDUSTRIAL PARK ROAD, ABERDARE DRIVE, HUNSLETT ROAD, ABERDARE DRIVE, PHOENIX HIGHWAY, EASTBURY DRIVE TO PHOENIX STATION AND RETURN.

### OUTWARDS:

1. FROM PHOENIX STATION, INTO AND ALONG EASTBURY DRIVE, PHOENIX HIGHWAY.

2. FROM PHOENIX STATION, INTO AND ALONG EASTBURY DRIVE, PHOENIX HIGHWAY, ABERDARE DRIVE, INDUSTRIAL PARK ROAD; PHOENIX HIGHWAY TO LONGBURY DRIVE, STANMORE DRIVE, GROVE END DRIVE, TO THE INTERSECTION OF GROVE END DRIVE AND PHOENIX HIGHWAY, ALTERNATIVELY FROM PHOENIX HIGHWAY, STANMORE DRIVE, GROVE END DRIVE TO THE INTERSECTION OF GROVE END DRIVE AND PHOENIX HIGHWAY.

### ROUTE 25

### PERSONS WHO HAVE ORGANISED THEMSELVES INTO A GROUP AND THEIR PERSONAL EFFECTS:

FROM POINTS WITHIN A RADIUS OF 35 (THIRTY FIVE) KILOMETERS FROM DURBAN POST OFFICE TO POINTS WITHIN 560 (FIVE HUNDRED AND SIXTY) KILOMETERS THEREFROM AND RETURN TO POINTS WITHIN A RADIUS OF 35 (THIRTY FIVE) KILOMETRES FROM DURBAN POST OFFICE.

SUBJECT TO THE EXPLICIT CONDITION THAT THE CONVEYANCE OF SUCH A GROUP OF PERSONS MAY ONLY BE UNDERTAKEN IF THE SAME GROUP OF PERSONS UNDERTAKE THE RETURN AND FORWARD JOURNEY AS A PARTY FOR THE EXCLUSIVE MUTUAL PURPOSE TO ATTEND ONE OR MORE OF THE FOLLOWING:

(1) A WEDDING

(2) A FUNERAL

(3) A RELIGIOUS GATHERING

(4) A SPORTS MEETING AS COMPETITORS OR AS SPECTATORS

(5) A PICNIC OR ANY OTHER SIMILAR FORM OF ORGANISED AMUSEMENT OR RECREATION.

### ROUTE 26:

FROM DURBAN (WINTERTON WALK BUS RANK) TO:

1. SECOND RIVER ON BELLAIR ROAD, SOUTH SIDE OF RIVER

2. BANK ROAD TERMINUS VIA:

### OUTWARDS:

MANSFIELD ROAD, CENTENARY ROAD, OLD DUTCH ROAD, VERBENA ROAD, BEREA ROAD, ALONG THE FREEWAY N3, GLIDE OFF TO BRICKFIELD ROAD, RANGLES ROAD, JAN SMUTS HIGHWAY, BELLAIR ROAD, NORTH BANK ROAD, TO RESPECTIVE BUS TERMINUS.

### INWARDS:

FROM OUTER TERMINALS VIA ROUTES TO RANGLES ROAD, THENCE TO TILLS CRESCENT, GLIDE ONTO FREEWAY, BEREA ROAD, OLD DUTCH ROAD, LEATHERN ROAD, MANSFIELD ROAD TO BUS RANK.

### ROUTE 27 (A)

### INWARDS



## transport

Department:  
Transport  
Province of KwaZulu-Natal

## GAZETTE

LGKZNG43-2019-FEB

REGION: ALL

FROM THE INTERSECTION OF NORTHERN DRIVE AND PALMVIEW DRIVE, ALONG PALMVIEW DRIVE, TURN RIGHT INTO AND ALONG TRENANCE PARK DRIVE, CENTRAL PARK DRIVE, PALMVIEW DRIVE, SHASTRI PARK DRIVE, NORTHERN DRIVE, BROOKHAVEN DRIVE, CANESIDE DRIVE, CANEHAVEN DRIVE, NORTHSIDE DRIVE, SUNFORD DRIVE, HANNAFORD DRIVE, PHOENIX HIGHWAY, RIGHT TURN INTO AND ALONG MOUNT EDGEcombe (OLD NORTH COAST ROAD), (R102) TURN LEFT INTO LINK ROAD, INTO AND ALONG (MR 93), TURN RIGHT INTO SLIPWAY, INTO AND ALONG NATIONAL ROAD N2 (SOUTH), TURN LEFT AND PROCEED ALONG NATIONAL ROAD (N3) INTO AND ALONG WESTERN FREEWAY, OLD DUTCH ROAD CENTENARY ROAD, MANSFIELD ROAD TO MANSFIELD ROAD BUS TERMINUS AND RETURN.

### OUTWARDS

FROM MANSFIELD ROAD BUS TERMINUS, ALONG WARWICK AVENUE, INTO MANSFIELD ROAD, RIGHT INTO CENTENARY ROAD, MARKET ROAD, LEOPOLD STREET, CANONGATE ROAD, INTO AND PROCEED ALONG THE WESTERN FREEWAY, NATIONAL ROAD (N3), NATIONAL ROAD N2 (NORTH), TURN LEFT AND PROCEED ALONG MAIN ROAD 93, TURN LEFT ONTO SLIPWAY, TURN RIGHT INTO (R102) OLD NORTH COAST ROAD PASSING MOUNT EDGEcombe, LEFT INTO PHOENIX HIGHWAY, HANNAFORD DRIVE, SUNFORD DRIVE, NORTHSIDE DRIVE, CANEHAVEN DRIVE, CANESIDE DRIVE, BROOKHAVEN DRIVE, NORTHERN DRIVE, SHASTRI PARK DRIVE, PALMVIEW DRIVE, CENTRAL PARK DRIVE, TRENANCE PARK DRIVE, PALMVIEW DRIVE, TURN LEFT AND PROCEED ALONG NORTHERN DRIVE TO BUS TERMINUS .

### ROUTE 27 (B)

PASSENGERS AND THEIR PERSONAL EFFECTS:

FROM PHOENIX (PALMVIEW) TO MANSFIELD ROAD BUS TERMINUS AND RETURN.

### INWARDS

FROM THE INTERSECTION OF NORTHERN DRIVE AND PALMVIEW DRIVE, ALONG PALMVIEW DRIVE, TURN RIGHT INTO AND ALONG TRENANCE PARK DRIVE, CENTRAL PARK DRIVE, PALMVIEW DRIVE, SHASTRI DRIVE, INTO AND ALONG NORTHERN DRIVE, PHOENIX HIGHWAY, INDUSTRIAL PARK ROAD, (MAIN ROAD 93), NORTH COAST ROAD, ACROSS CONNAUGHT BRIDGE INTERCHANGE, INTO AND ALONG UMGENI ROAD, BEATRICE STREET, CROSS STREET, CARLISLE STREET, CENTENARY ROAD, MARKET ROAD, LEOPOLD STREET, WARWICK AVENUE, CENTENARY ROAD, MANSFIELD ROAD BUS TERMINUS AND RETURN.

### OUTWARDS

FROM MANSFIELD ROAD BUS TERMINUS, ALONG WARWICK AVENUE, INTO MANSFIELD ROAD, LEFT INTO CENTENARY ROAD, CARLISLE STREET, GREY STREET, LINK ROAD TO ALBERT STREET, UMGENI ROAD, ACROSS CONNAUGHT BRIDGE INTERCHANGE, INTO AND ALONG NORTH COAST ROAD, MAIN ROAD 93, RIGHT INTO INDUSTRIAL PARK ROAD, PHOENIX HIGHWAY, LEFT INTO AND ALONG NORTHERN DRIVE, LEFT INTO AND SHASTRI PARK DRIVE, PALMVIEW DRIVE, CENTRAL PARK DRIVE, TRENANCE PARK DRIVE, PALMVIEW DRIVE, TURN LEFT AND PROCEED ALONG NORTHERN DRIVE TO BUS TERMINUS .

### ROUTE 28

PERSONS AND THEIR PERSONAL EFFECTS:

FROM PHOENIX TOWNSHIP BROOKDALE TO VICTORIA BUS RANK AND RETURN. INWARDS:

FROM CRESTBROOK DRIVE, TURN RIGHT INTO BROOKDALE DRIVE, PROCEED TO END OF BROOKDALE DRIVE AND RETURN ALONG THE SAME ROUTE, TURN RIGHT INTO CARDHAM DRIVE, TURN RIGHT AND PROCEED ALONG LENHAM DRIVE, PHOENIX HIGHWAY, INDUSTRIAL PARK ROAD, KWA MASHU HIGHWAY, (M25) NORTH COAST ROAD, ACROSS CONNAUGHT INTERCHANGE, INTO AND ALONG UMGENI ROAD, BEATRICE STREET, CROSS STREET, CARLISLE STREET, CENTENARY ROAD, MARKET ROAD, WARWICK ROAD, WARWICK AVENUE, TO VICTORIA BUS RANK AND RETURN.

### OUTWARDS:

FROM VICTORIA BUS RANK, ALONG WARWICK AVENUE, CENTENARY ROAD, CARLISLE STREET, GREY STREET, BEATRICE STREET, ALBERT STREET, UMGENI ROAD, ACROSS CONNAUGHT INTERCHANGE, INTO AND ALONG NORTH COAST ROAD, KWA MASHU HIGHWAY, (M25) RIGHT INTO INDUSTRIAL PARK ROAD, PHOENIX HIGHWAY, LENHAM DRIVE, CARDHAM DRIVE, BROOKDALE DRIVE, CRESTBROOK DRIVE, TO THE INTERSECTION OF CRESTBROOK DRIVE, AND PALMVIEW DRIVE.

### ROUTE 29

PERSONS AND THEIR PERSONAL EFFECTS:

FROM (PHOENIX TOWNSHIP), MAMBA STORES, BROOKDALE AND PALMVIEW TO VICTORIA BUS RANK AND RETURN.

### INWARDS:

FROM TERMINAL POINT AT MAMBA STORES, WESTHAM DRIVE, LENHAM DRIVE, CARDHAM DRIVE, BROOKDALE DRIVE AND RETURN ALONG THE SAME ROUTE INTO CRESTBROOK DRIVE, PALMVIEW DRIVE, NORTHERN DRIVE, RIGHT INTO MR2 (R102) TURN LEFT INTO LINK ROAD AND ALONG KWA MASHU HIGHWAY, (M25) TURN RIGHT INTO SLIPWAY; INTO AND ALONG NATIONAL ROAD (N2 SOUTH), TURN LEFT AND PROCEED ALONG NATIONAL ROAD (N3) INTO AND ALONG WESTERN FREEWAY GLIDE OFF WESTERN FREEWAY, LEFT INTO RAMSAY AVENUE, INTO AND ALONG BEREA ROAD NORTH, OLD DUTCH ROAD, CROSSING CENTENARY ROAD, MARKET ROAD, LEOPOLD STREET, WARWICK AVENUE,



## transport

Department:  
Transport  
Province of KwaZulu-Natal

## GAZETTE

LGKZNG43-2019-FEB

REGION: ALL

INTO VICTORIA BUS RANK AND RETURN.

ALTERNATIVELY:

ALONG OLD DUTCH ROAD, CROSSING CENTENARY ROAD, ALICE STREET, VICTORIA STREET, TO SOLDIERS WAY BUS RANK AND RETURN.

OUTWARDS:

FROM SOLDIERS WAY BUS RANK, QUEEN STREET, RUSSELL STREET, LEOPOLD STREET CROSSING WARWICK AVENUE, ALTERNATIVELY FROM VICTORIA BUS RANK, CROSSING WARWICK AVENUE, INTO CANONGATE ROAD, PROCEED INTO AND ALONG THE WESTERN FREEWAY, NATIONAL ROAD (N3) NATIONAL ROAD (N2 NORTH) TURN LEFT INTO SLIPWAY, TURN LEFT AND PROCEED ALONG KWA MASHU HIGHWAY, (M25) TURN LEFT INTO SLIPWAY, TURN RIGHT INTO R102 OLD NORTH COAST ROAD, TURN RIGHT AND THEN LEFT INTO R102 (VERULAM), TURN LEFT INTO AND ALONG NORTHERN DRIVE, PALMVIEW DRIVE, CRESTBROOK DRIVE, PROCEED TO END OF BROOKDALE DRIVE, AND RETURN ALONG THE SAME ROUTE INTO AND ALONG CARDHAM DRIVE, LENHAM DRIVE, WESTHAM DRIVE TO TERMINAL POINT AT MAMBA STORES.

ROUTE 30

PERSONS AND THEIR PERSONAL EFFECTS FROM:

PALMVIEW, BROOKDALE TO SOLDIERS WAY BUS RANK AND RETURN.

INWARDS:

FROM THE INTERSECTION OF NORTHERN DRIVE AND PALMVIEW DRIVE, CRESTBROOK DRIVE, TURN RIGHT INTO BROOKDALE DRIVE, PROCEED TO END OF BROOKDALE DRIVE AND RETURN ALONG SAME ROUTE, TURN RIGHT INTO CARDHAM DRIVE, TURN RIGHT AND PROCEED ALONG LENHAM DRIVE, PHOENIX HIGHWAY, INDUSTRIAL PARK ROAD, KWA MASHU HIGHWAY (M25), NORTH COAST ROAD, ACROSS CONNAUGHT INTERCHANGE INTO AND ALONG UMGENI ROAD, BEATRICE STREET, GREY STREET, ALICE STREET, GREY STREET, VICTORIA STREET TO SOLDIERS WAY BUS RANK AND RETURN.

OUTWARDS:

FROM SOLDIERS WAY BUS RANK, QUEEN STREET, FIELD STREET, ALBERT STREET, UMGENI ROAD, ACROSS CONNAUGHT INTERCHANGE, INTO AND ALONG NORTH COAST ROAD, KWA MASHU HIGHWAY (M25) RIGHT INTO INDUSTRIAL PARK ROAD, PHOENIX HIGHWAY, LENHAM DRIVE, CARDHAM DRIVE, BROOKDALE DRIVE, CRESTBROOK DRIVE, PALMVIEW DRIVE, TO THE INTERSECTION OF NORTHERN DRIVE AND PALMVIEW DRIVE.

ROUTE 31

PERSONS WHO ARE IN POSSESSION OF RAIL OR SOUTH AFRICAN TRANSPORT SERVICES TICKETS AND PARCELS ON A VEHICLE HIRE BASIS ON BEHALF OF THE SOUTH AFRICAN TRANSPORT SERVICES. ON ROUTES OR WITHIN AREAS COVERED BY THE PERMITS ISSUED TO SOUTH AFRICAN TRANSPORT SERVICES BY THE LOCAL ROAD TRANSPORTATION BOARD.

ROUTE 32

(A) PASSENGERS AND THEIR PERSONAL EFFECTS: FROM DURBAN (LORNE STREET BUS RANK) TO: 1. MOUNT EDGECOMBE MILL BARRACKS, CAMBELLTOWN, WESTBROOK ESTATE (HULETTS HOLDING).

OUTWARDS

VIA LORNE, CARLISLE, GREY, BEATRICE AND ALBERT STREETS, UMGENI, NORTH COAST ROADS TO TERMINAL.

INWARDS

VIA ABOVE ROUTE TO UMGENI ROAD, HENCE BEATRICE, GREY AND CARLISLE STREETS AND CENTENARY ROAD TO LORNE STREET BUS RANK.

2. S.O.S. SERVICE STATION VIA AVOCA AND RETURN VIA:

INWARDS

LORNE, CARLISLE, BEATRICE AND ALBERT STREETS, UMGENI, NORTH COAST ROADS TO TERMINAL.

OUTWARDS

FROM OUTER TERMINAL VIA AFOREMENTIONED ROUTE TO UMGENI ROAD, HENCE VIA BEATRICE, GREY AND CARLISLE STREETS, CENTENARY ROAD TO LORNE STREET BUS RANK.

(B) EMPLOYEES AND THEIR PERSONAL EFFECTS OF HULETTS PROPERTY HOLDINGS

FROM CORNUBIA AND UMHLANGA ROCKS AND RETURN.

(C) CONVEYANCE OF PARTY OF SCHOLARS AND STUDENTS FROM EDUCATIONAL INSTITUTIONS, OR BOY SCOUTS, VOORTREKKERS OR MEMBERS OF ANY SIMILAR ORGANISATION, TRAVELLING TOGETHER OR ATTENDING A CAMP, PICNIC OR OTHER GATHERING OR A PARTY OF PERSONS VISITING ANY PLACE FOR THE PURPOSE OF

(I) ATTENDING ANY RELIGIOUS GATHERING OR A WEDDING OR A FUNERAL;

(II) TAKING PART IN A PICNIC, CONCERT OR OTHER FORM OF AMUSEMENT OR;

(III) JOINTLY TAKING PART IN OR ATTENDING ANY COMPETITION OR GAME.

WITHIN A RADIUS OF 80 (EIGHT) KILOMETRES FROM MOUNT EDGECOMBE POST OFFICE, PROVIDED THAT THE SAME PASSENGERS CONVEYED ON THE FORWARD JOURNEY BE CONVEYED ON THE



## transport

Department:  
Transport  
Province of KwaZulu-Natal

## GAZETTE

LGKZNG43-2019-FEB

REGION: ALL

RETURN JOURNEY TO THE POINT OF COMMENCEMENT AND PROVIDED THAT NO PASSENGERS BE PICKED UP OR SET DOWN ON ROUTE.

(D) CINEMA GOERS, BUT ONLY WHEN A SUFFICIENT NUMBER OFFERS, FROM ALBERT STREET VIA VICTORIA, GREY AND BEATRICE STREETS AND THENCE TO ANY OTHER TERMINAL SERVED BY THE HOLDERS OF BUSES.

### ROUTE 33

PERSONS AND THEIR PERSONAL EFFECTS:

EMPLOYEES OF TWIN CLOTHING AND THEIR PERSONAL EFFECTS: FROM (NEW AND OLD PHASE) TRENANCE PARK TO TWIN CLOTHING FACTORY AND RETURN.

### INWARD

FROM COTTONWOOD DRIVE RIGHT INTO MADRONA DRIVE, BACK INTO AND ALONG COTTONWOOD DRIVE, RIGHT INTO AND ALONG LNANDA ROAD, RIGHT INTO AND ALONG TRENANCE PARK DRIVE, (OLD PHASE) LEFT INTO AND ALONG MARULA CIRCLE RIGHT BACK INTO MARULA CIRCLE INTO MAPLE ROAD LEFT INTO TRENANCE PARK DRIVE RIGHT INTO AND ALONG LNANDA ROAD, RIGHT INTO AND ALONG JACARANDA AVENUE (MOUNT VIEW) AROUND THE CIRCLE RIGHT INTO AND ALONG BRIDGEFORD DRIVE LEFT INTO AND ALONG KATZKOP DRIVE LEFT INTO AMORA DRIVE RIGHT INTO AND ALONG LNANDA ROAD CROSSING R102 LINK ROAD (M41 DURBAN) INTO AND ALONG M4 LEO BOYD HIGHWAY, NORTHERN FREEWAY LEFT INTO SLIPWAY ATHLONE DRIVE, RIGHT INTO AND ALONG ATHLONE DRIVE, RIGHT INTO AND ALONG N M R AVENUE, RIGHT INTO AND ALONG WALTER GILBERT ROAD TO TWIN CLOTHING FACTORY.

### OUTWARDS

FROM TWIN CLOTHING FACTORY WALTER GILBERT ROAD LEFT INTO AND ALONG N M R AVENUE RIGHT INTO AND ALONG ATHLONE DRIVE LEFT INTO SLIPWAY NORTHERN FREEWAY, LEO BOYD HIGHWAY, LEFT INTO AND ALONG M41 NORTH R102 INTO LNANDA ROAD LEFT INTO AMORA DRIVE RIGHT INTO AND ALONG KATZKOP DRIVE RIGHT INTO AND ALONG BRIDGEFORD DRIVE LEFT INTO JACARANDA AVENUE, AROUND THE CIRCLE (MOUNT VIEW) LEFT INTO AND ALONG LNANDA ROAD LEFT INTO AND ALONG TRENANCE PARK DRIVE (OLD PHASE) RIGHT INTO MARULA CIRCLE RIGHT INTO MAPLE ROAD LEFT INTO TRENANCE PARK DRIVE LEFT INTO AND ALONG LNANDA ROAD, RIGHT INTO AND ALONG COTTONWOOD DRIVE, RIGHT INTO MADRONA DRIVE, RIGHT INTO AND ALONG COTTONWOOD DRIVE.

### ROUTE 34

PERSONS AND THEIR PERSONAL EFFECTS: FROM PHOENIX (PALMVIEW) TO MANSFIELD ROAD BUS TERMINUS AND RETURN.

### INWARDS:

FROM THE INTERSECTION OF NORTHERN DRIVE AND PALMVIEW DRIVE, ALONG PALMVIEW DRIVE, TURN RIGHT INTO AND ALONG TRENANCE PARK DRIVE, TURN LEFT INTO AND ALONG PALMVIEW DRIVE, TURN LEFT INTO AND ALONG NORTHERN DRIVE, TURN RIGHT INTO AND ALONG MT EDGECOMBE, OLD NORTH COAST ROAD (R102), TURN LEFT INTO LINK ROAD, INTO AND ALONG (MAIN ROAD 93), TURN RIGHT INTO SLIPWAY, INTO AND ALONG NATIONAL ROAD (N2 SOUTH), TURN LEFT AND PROCEED ALONG NATIONAL ROAD (N3) INTO AND WESTERN FREEWAY, GLIDE OFF WESTERN FREEWAY, LEFT ONTO RAMSAY AVENUE, INTO AND ALONG BEREA NORTH ROAD, OLD DUTCH ROAD, CENTENARY ROAD, MANSFIELD ROAD, TO MANSFIELD ROAD BUS RANK AND RETURN.

### ALTERNATIVELY:

ALONG NORTHERN DRIVE, LEFT INTO CANEHAVEN DRIVE, RIGHT INTO CANESIDE DRIVE, LEFT INTO NORTHERN DRIVE, RIGHT INTO AND ALONG PHOENIX HIGHWAY, RIGHT INTO AND ALONG INDUSTRIAL PARK ROAD, (MAIN ROAD 93), NORTH COAST ROAD, ACROSS CONNAUGHT INTERCHANGE, INTO AND ALONG UMGENI ROAD, BEATRICE STREET, CROSS STREET, CARLISLE STREET, CENTENARY ROAD, MANSFIELD ROAD BUS TERMINUS AND RETURN.

### OUTWARDS:

FROM MANSFIELD ROAD BUS RANK, ALONG WARWICK AVENUE, INTO MANSFIELD ROAD, LEFT INTO CENTENARY ROAD, CARLISLE STREET, GREY STREET, BEATRICE STREET, LINK ROAD, TO ALBERT STREET, UMGENI ROAD, ACROSS CONNAUGHT INTERCHANGE, INTO AND ALONG NORTH COAST ROAD, MAIN ROAD 93, RIGHT INTO INDUSTRIAL PARK ROAD, LEFT INTO AND ALONG PHOENIX HIGHWAY, LEFT INTO AND ALONG NORTHERN DRIVE, RIGHT INTO AND ALONG CANESIDE DRIVE, LEFT INTO CANEHAVEN DRIVE, RIGHT INTO AND ALONG PALMVIEW DRIVE, TURN RIGHT INTO AND ALONG TRENANCE PARK DRIVE, TURN LEFT INTO AND ALONG PALMVIEW DRIVE, TURN LEFT AND PROCEED ALONG NORTHERN DRIVE TO BUS TERMINUS.

### ALTERNATIVELY:

ALONG MANSFIELD ROAD, TURN RIGHT INTO AND ALONG CENTENARY ROAD, MARKET ROAD, LEOPOLD STREET, CANON GATE ROAD, INTO AND PROCEED ALONG THE WESTERN FREEWAY, NATIONAL ROAD (N3) NATIONAL ROAD (N2 NORTH), TURN LEFT INTO SLIPWAY, TURN LEFT AND PROCEED ALONG MAIN ROAD 93, TURN LEFT ONTO SLIPWAY, TURN RIGHT INTO R102, OLD NORTH COAST ROAD, TURN RIGHT AND THEN TURN LEFT INTO R102 (VERULAM), TURN LEFT INTO AND ALONG NORTHERN DRIVE, RIGHT INTO AND ALONG PALMVIEW DRIVE, TURN RIGHT INTO AND ALONG





## transport

Department:  
Transport  
Province of KwaZulu-Natal

## GAZETTE

LGKZNG43-2019-FEB

REGION: ALL

TRENANCE PARK DRIVE, TURN LEFT INTO AND ALONG PALM VIEW DRIVE, TURN LEFT AND PROCEED ALONG NORTHERN DRIVE TO BUS TERMINUS.

ROUTE 35 - MISSIONLAND

PERSONS AND THEIR PERSONAL EFFECTS:

FROM PHOENIX INDUSTRIAL PARK AND PHOENIX TOWNSHIP UNITS 10, 11, 12, 13, 14, 15, 21 AND 22 TO MISSIONLAND INDUSTRIAL AREA AND RETURN.

INWARDS:

FROM TERMINAL POINT IN HUNSLETT ROAD, AT THE CORNER OF PARAGON PLACE, TURN RIGHT INTO MAIN ROAD 93, RIGHT INTO ABERDARE DRIVE, OR RIGHT INTO HUNSLETT ROAD, LEFT INTO ABERDARE DRIVE, RIGHT INTO INDUSTRIAL PARK ROAD, LEFT INTO FERNHAM DRIVE, OR RIGHT INTO WHETSTONE DRIVE, LEFT INTO LENHAM DRIVE, OR LEFT INTO NORTHERN DRIVE, RIGHT INTO SUNFORD DRIVE, LEFT INTO HANNAFORD DRIVE, LEFT INTO CANEHAVEN DRIVE, RIGHT INTO NORTHERN DRIVE, LEFT INTO (RD 79), (R102), (OLD NORTH COAST ROAD), TURN LEFT INTO NDWEDWE ROAD, LEFT INTO SUNFIELD DRIVE, INTO OLD NORTH COAST ROAD, RIGHT INTO DORE STREET, RIGHT INTO RUSSOM STREET, RIGHT INTO EAGLE ROAD (INDUSTRIAL AREA AND RETURN).

INWARDS:

FROM EAGLE ROAD, LEFT INTO AND ALONG RUSSOM STREET, LEFT INTO DORE STREET, LEFT INTO OLD NORTH COAST ROAD, INTO SUNFIELD DRIVE, TURN RIGHT AND PROCEED ALONG NDWEDWE ROAD, TURN RIGHT AND PROCEED ALONG OLD NORTH COAST ROAD, (RD 79), R102, TURN RIGHT INTO NORTHERN DRIVE, LEFT INTO CANEHAVEN DRIVE, RIGHT INTO HANNAFORD DRIVE, RIGHT INTO SUNFORD DRIVE, LEFT INTO NORTHERN DRIVE, PHOENIX HIGHWAY, RIGHT INTO LENHAM DRIVE, LEFT INTO FEMHAM DRIVE, RIGHT INTO INDUSTRIAL PARK ROAD, LEFT INTO AND PROCEED ALONG ABERDARE DRIVE, LEFT INTO HUNSLETT ROAD OR INDUSTRIAL PARK ROAD, TURN LEFT INTO ABERDARE DRIVE, BEAR RIGHT INTO ABERDARE DRIVE, LEFT INTO HUNSLETT ROAD, TO TERMINAL POINT AT CORNER OF PARAGON PLACE IN HUNSLETT ROAD.

INWARDS:

FROM MANSFIELD BUS TERMINUS INTO AND ALONG WARWICK AVENUE, RIGHT INTO MANSFIELD ROAD LEFT INTO CENTENARY ROAD, RIGHT INTO CARLISLE STREET, RIGHT INTO GREY STREET, BEATRICE STREET, ALBERT STREET, UMGENI ROAD, NORTH COAST ROAD, MAIN ROAD 93, TURN LEFT INTO SLIPWAY, ALONG SLIPWAY, TURN RIGHT INTO AND PROCEED ALONG 2/1 (R102) OLD NORTH COAST ROAD, TURN LEFT INTO NDWEDWE ROAD, ALONG NDWEDWE ROAD, TURN LEFT AND PROCEED ALONG NYALA ROAD TO GRAFTON EVEREST CANELANDS, INDUSTRIAL AREA AND RETURN.

ALTERNATIVELY:

ALONG (I) LEOPOLD STREET, CROSSING WARWICK AVENUE, INTO AND PROCEED ALONG THE WESTERN FREEWAY, EITHER

(II) CENTENARY ROAD, MARKET ROAD, LEOPOLD STREET, CROSSING WARWICK AVENUE, INTO AND ALONG CANONGATE ROAD, TURN RIGHT INTO AND ALONG BEREJA ROAD, INTO AND ALONG BEREJA ROAD SOUTH, INTO AND PROCEED ALONG THE WESTERN FREEWAY (N3) TURN LEFT AND PROCEED ALONG THE OUTER RING ROAD, INTO AND ALONG THE NATIONAL ROAD (N2 NORTH), LEFT INTO CANONGATE ROAD, RIGHT INTO AND PROCEED ALONG BEREJA ROAD, GLIDE OFF BEREJA ROAD, INTO AND PROCEED ALONG THE WESTERN FREEWAY (N3) TURN LEFT AND PROCEED ALONG THE OUTER RING ROAD, INTO AND ALONG THE NATIONAL ROAD (N2 NORTH), LEFT INTO AND PROCEED ALONG SLIPWAY, TURN LEFT AND PROCEED ALONG M4 INTO (2/1) R102 AND PROCEED ALONG {OLD NORTH COAST ROAD}, LEFT INTO AND PROCEED ALONG NDWEDWE ROAD, LEFT INTO AND PROCEED ALONG NEW GLASGOW ROAD, LEFT INTO AND ALONG NYALA ROAD TO GRAFTON EVEREST CANELANDS, INDUSTRIAL AREA AND RETURN.

OUTWARDS:

FROM GRAFTON EVEREST CANELANDS, PROCEED ALONG NYALA ROAD, TURN RIGHT AND PROCEED ALONG NEW GLASGOW ROAD, TURN RIGHT AND PROCEED ALONG NDWEDWE ROAD, TURN RIGHT AND PROCEED ALONG OLD NORTH COAST ROAD, 2/1 (R102), TURN LEFT INTO SLIPWAY, AND PROCEED ALONG MAIN ROAD 93, NORTH COAST ROAD, UMGENI ROAD, BEATRICE STREET, CROSS STREET, CARLISLE STREET, CENTENARY ROAD, MARKET ROAD, LEOPOLD STREET, WARWICK AVENUE, CENTENARY ROAD, INTO MANSFIELD ROAD, TO MANSFIELD ROAD BUS TERMINUS.

ALTERNATIVELY:

ROUTE (I) ALONG 2/1 (R102) (OLD NORTH COAST ROAD), INTO ROAD M4 ALONG ROAD M4 TURN RIGHT INTO SLIPWAY, INTO NATIONAL ROAD (N2 SOUTH) TURN LEFT AND PROCEED ALONG OUTER RING ROAD, INTO AND ALONG WESTERN FREEWAY (N3), OLD DUTCH ROAD, LEFT INTO CENTENARY ROAD, LEFT INTO MANSFIELD ROAD, TO MANSFIELD ROAD BUS TERMINUS.

ALTERNATIVELY:

ROUTE (II) ALONG WESTERN FREEWAY, GLIDE OFF WESTERN FREEWAY, LEFT ONTO RAMSAY AVENUE, INTO BEREJA ROAD NORTH, OLD DUTCH ROAD, CENTENARY ROAD, MANSFIELD ROAD TO MANSFIELD ROAD BUS TERMINUS.

ROUTE 36

PERSONS AND THEIR PERSONAL:





## transport

Department:  
Transport  
Province of KwaZulu-Natal

## GAZETTE

LGKZNG43-2019-FEB

REGION: ALL

EFFECTS FROM PHOENIX TOWNSHIP UNITS 23, 22, 21, 20, 17, 18, 7, 8, 9, 10, 11, 12, TO JACOBS PLAYTEX FACTORY AND RETURN.

FROM THE INTERSECTION OF NORTHERN DRIVE AND PALMVIEW DRIVE, INTO AND ALONG PALMVIEW DRIVE, LEFT INTO TRENANCE PARK DRIVE, LEFT INTO AND ALONG PALMVIEW DRIVE, INTO AND ALONG NORTHERN DRIVE, INTO AND ALONG SANFORD DRIVE, HANNAFORD DRIVE, CANEHAVEN DRIVE, FORESTHAVEN DRIVE, HANNAFORD DRIVE, PHOENIX HIGHWAY, HANMORE DRIVE, GROVE END DRIVE, PHOENIX HIGHWAY, LONGBURY DRIVE, CROSSING PHOENIX HIGHWAY, INTO AND ALONG LENHAM DRIVE, LEFT INTO AND ALONG FERNHAM DRIVE, INDUSTRIAL PARK ROAD, MR 93, RIGHT INTO SLIPWAY INTO AND ALONG NATIONAL ROAD (N2) (SOUTH) LEFT INTO SLIPWAY INTO AND ALONG, HIGGINSON HIGHWAY, GRIMSBY ROAD, LEICESTER ROAD, PENDLEBURY ROAD, HIMALAYA ROAD, LANSLOWNE ROAD, LERWICH ROAD, CHAMBERLAIN ROAD, BLUFF ROAD, BRIGHTON ROAD TO BRUNNING PLACE (PLAYTEX FACTORY) (ALT ALONG N2 SOUTH) LEFT INTO AND ALONG EDWIN SWALES DRIVE (R610) RIGHT INTO AND ALONG SOUTH COAST ROAD, LEFT INTO AND ALONG PENDLEBURY ROAD, HIMALAYA ROAD, LANSLOWNE ROAD, LERWICH ROAD, CHAMBERLAIN ROAD, BLUFF ROAD, BRIGHTON ROAD TO BRUNNING PLACE, PLAYTEX FACTORY, HUTCHINSON STREET, BLUFF ROAD, SOUTH COAST ROAD, GRIMSBY ROAD, HIGGINSON HIGHWAY, RIGHT INTO SLIPWAY INTO AND ALONG NATIONAL ROAD (N2 NORTH) LEFT INTO SLIPWAY, MR 93, INDUSTRIAL PARK ROAD, LENHAM WAY, FERNHAM DRIVE, CROSSING PHOENIX HIGHWAY, LONGBURY DRIVE, PHOENIX HIGHWAY, GROVE END DRIVE, STANMORE DRIVE, PHOENIX HIGHWAY, HANNAFORD DRIVE, FORESTHAVEN DRIVE, CANEHAVEN DRIVE, HANNAFORD DRIVE, SUNFORD DRIVE, NORTHERN DRIVE, PALMVIEW DRIVE, TRENANCE PARK DRIVE, PALMVIEW DRIVE, AND PROCEED ALONG NORTHERN DRIVE TO BUS TERMINUS.

### ROUTE 37

(PHOENIX UNIT 17/18 (VIA BRICKFIELD ROAD TO MANSFIELD ROAD BUS RANK AND RETURN)

#### (I) INWARDS

FROM GROVE END DRIVE AND PHOENIX HIGHWAY INTERSECTION, PROCEED ALONG GROVE END DRIVE, RIGHT INTO AND ALONG PHOENIX HIGHWAY, TURN RIGHT INTO AND ALONG LENHAM DRIVE, LEFT INTO AND ALONG FERNHAM DRIVE, RIGHT INTO AND ALONG INDUSTRIAL PARK ROAD, (MAIN ROAD 93), MAIN LNANDA ROAD (M25) TURN RIGHT INTO SLIPWAY ONTO THE NATIONAL ROAD (N2 SOUTH), GLIDE OFF THE NATIONAL ROAD ONTO THE SLIPWAY, CROSSING (LNANDA ROAD) ONTO THE SLIPWAY, TURN LEFT INTO AND ALONG UMGENI ROAD, RIGHT TURN INTO AND ALONG ALPINE ROAD, INTO AND ALONG BRICKFIELD ROAD, CROSSING (SPARKS ROAD), INTO AND ALONG BRICKFIELD ROAD, TURN RIGHT INTO SLIPWAY ON THE WESTERN FREEWAY, GLIDE OFF THE WESTERN FREEWAY, LEFT ONTO RAMSAY AVENUE, INTO AND ALONG BEREIA NORTH ROAD, OLD DUTCH ROAD, CENTENARY ROAD, MANSFIELD ROAD TO MANSFIELD ROAD BUS RANK AND RETURN.

#### ALTERNATIVELY INWARDS

(II) ALONG BRICKFIELD ROAD, INTO AND ALONG JAN SMUTS HIGHWAY, WESTRIDGE OVERPASS ONTO RAMSAY AVENUE INTO AND ALONG BEREIA NORTH ROAD, OLD DUTCH ROAD, CENTENARY ROAD, MANSFIELD ROAD TO MANSFIELD ROAD BUS RANK.

#### (I) OUTWARDS

FROM MANSFIELD ROAD BUS RANK ALONG WARWICK AVENUE, INTO MANSFIELD ROAD, TURN RIGHT INTO CENTENARY ROAD, MARKET ROAD, LEOPOLD STREET, CANONGATE ROAD, RIGHT INTO AND ALONG BEREIA ROAD, BEREIA ROAD SOUTH INTO AND ALONG JAN SMUTS HIGHWAY, RIGHT INTO AND ALONG BRICKFIELD ROAD.

#### (II) ALTERNATIVELY OUTWARDS

FROM MANSFIELD ROAD BUS RANK ALONG WARWICK AVENUE, INTO MANSFIELD ROAD, TURN RIGHT INTO CENTENARY ROAD, MARKET ROAD, LEOPOLD STREET, CANONGATE ROAD, WESTERN FREEWAY, GLIDE OFF THE WESTERN FREEWAY, TURN RIGHT INTO BRICKFIELD ROAD CROSSING (SPARKS ROAD) INTO AND ALONG BRICKFIELD ROAD, INTO AND ALONG ALPINE ROAD, LEFT INTO AND ALONG UMGENI ROAD, RIGHT INTO SLIPWAY CROSSING (LNANDA ROAD) INTO THE SLIPWAY ONTO THE NATIONAL ROAD N2 (NORTH), TURN LEFT INTO SLIPWAY, TURN LEFT AND PROCEED ALONG MAIN ROAD 93 (M25) RIGHT INTO AND ALONG INDUSTRIAL PARK ROAD, LEFT INTO AND ALONG FERNHAM DRIVE, RIGHT INTO AND ALONG LENHAM DRIVE, LEFT INTO AND ALONG PHOENIX HIGHWAY, LEFT INTO AND ALONG GROVE END DRIVE TO THE INTERSECTION OF GROVE END DRIVE AND PHOENIX HIGHWAY.

### ROUTE 38 - (UNITS 20 / 21 DURBAN MANSFIELD ROAD BUS RANK AND RETURN)

#### PERSONS AND THEIR PERSONAL EFFECTS:

FROM PHOENIX TOWNSHIP UNITS 20 / 21 TO DURBAN MANSFIELD ROAD BUS RANK AND RETURN.

#### INWARDS

(I) FROM TERMINAL POINT AT INTERSECTION OF NORTHERN DRIVE AND CANEHAVEN DRIVE, ALONG CANEHAVEN DRIVE, LEFT INTO FOREST HAVEN DRIVE, LEFT INTO HANNAFORD DRIVE, LEFT INTO PHOENIX HIGHWAY, LEFT INTO GROVE END DRIVE, RIGHT INTO PHOENIX HIGHWAY, LEFT INTO LONGBURY DRIVE, LEFT INTO PHOENIX HIGHWAY, RIGHT INTO MAIN ROAD 2 (R102), LEFT INTO SLIPWAY, INTO AND ALONG MAIN ROAD 93 (M25), RIGHT INTO SLIPWAY, RIGHT INTO AND ALONG



## transport

Department:  
Transport  
Province of KwaZulu-Natal

## GAZETTE

LGKZNG43-2019-FEB

REGION: ALL

UMGENI ROAD, RIGHT INTO AND ALONG ALPINE ROAD, INTO AND ALONG BRICKFIELD ROAD, RIGHT INTO SLIPWAY, INTO AND ALONG WESTERN FREEWAY, GLIDE OFF WESTERN FREEWAY, LEFT INTO RAMSAY AVENUE, INTO AND ALONG BEREA NORTH ROAD, OLD DUTCH ROAD, CENTENARY ROAD, MANSFIELD ROAD TO MANSFIELD ROAD BUS RANK.

ALTERNATIVELY

(II) ALONG BRICKFIELD ROAD, INTO AND ALONG JAN SMUTS HIGHWAY, WEST RIDGE, OVERPASS, INTO AND ALONG RAMSAY AVENUE, INTO AND ALONG BEREA NORTH ROAD, OLD DUTCH ROAD, CENTENARY ROAD, MANSFIELD ROAD, TO MANSFIELD ROAD BUS RANK.

OUTWARDS

(I) FROM MANSFIELD ROAD BUS RANK, ALONG WARWICK AVENUE, INTO MANSFIELD ROAD, RIGHT INTO CENTENARY ROAD, MARKET ROAD, LEOPOLD STREET, CANONGATE ROAD, INTO AND ALONG WESTERN FREEWAY, GLIDE OFF THE WESTERN FREEWAY, RIGHT TURN INTO BRICKFIELD ROAD.

ALTERNATIVELY

FROM MANSFIELD ROAD BUS RANK, ALONG WARWICK AVENUE, INTO MANSFIELD ROAD, RIGHT INTO AND ALONG CENTENARY ROAD, MARKET ROAD, LEOPOLD STREET, CANONGATE ROAD, RIGHT INTO BEREA ROAD, BEREA ROAD SOUTH, INTO AND ALONG JAN SMUTS HIGHWAY, RIGHT INTO BRICKFIELD ROAD, INTO AND ALONG ALPINE ROAD, LEFT INTO UMGENI ROAD, RIGHT INTO AND ALONG SLIPWAY CROSSING LNANDA ROAD, INTO AND ALONG NATIONAL ROAD N2 (NORTH), LEFT INTO SLIPWAY INTO AND ALONG MAIN ROAD 93 (M25), LEFT INTO SLIPWAY, RIGHT INTO MAIN ROAD 2 (R102) LEFT INTO AND ALONG HANNAFORD DRIVE, RIGHT INTO AND ALONG FOREST HAVEN DRIVE, RIGHT INTO CANEHAVEN DRIVE TO THE TERMINAL POINT AT NORTHERN DRIVE AND CANEHAVEN DRIVE INTERSECTION.

SUBJECT TO THE RESTRICTION THAT ON THE FORWARD TRIP TO DURBAN NO PASSENGERS BE PICKED UP AFTER LEAVING PHOENIX TOWNSHIP BOUNDARY AND ON THE RETURN TRIP TO PHOENIX NO PASSENGERS BE SET DOWN BEFORE REACHING PHOENIX TOWNSHIP BOUNDARY.

ROUTE 39

(FROM HUNSLETT ROAD PASSING OTTAWA STATION TO VERULAM BUS RANK & RETURN)

INWARDS

FROM TERMINAL POINT IN HUNSLETT ROAD AT THE CORNER OF PARAGON PLACE, RIGHT INTO MAIN ROAD 93, RIGHT TURN INTO ABERDARE DRIVE, RIGHT TURN INTO HUNSLETT ROAD, LEFT TURN INTO ABERDARE DRIVE, TURN RIGHT INTO INDUSTRIAL PARK, ROAD.

ALTERNATIVELY

MAIN ROAD 93, TURN RIGHT INTO ABERDARE DRIVE, RIGHT INTO INDUSTRIAL PARK ROAD, LEFT INTO PHOENIX HIGHWAY, LEFT INTO NORTHERN DRIVE, RIGHT INTO CANE HAVEN DRIVE, RIGHT INTO NORTH SIDE DRIVE, LEFT INTO SUNFORD DRIVE, LEFT INTO HANNAFORD DRIVE, RIGHT INTO CANE HAVEN DRIVE, RIGHT INTO NORTHERN DRIVE, RIGHT INTO VIEW HAVEN DRIVE, LEFT INTO WOODVIEW DRIVE, LEFT INTO OLD NORTH COAST ROAD, (OLD MAIN ROAD PASSING OTTAWA STATION), LEFT INTO MR 97, CROSSING MR 98, INTO IRELAND STREET, CROSSING TODD STREET, INTO IRELAND STREET BUS RANK AND RETURN.

OUTWARDS

FROM VERULAM BUS RANK INTO IRELAND STREET, CROSSING TODD STREET, INTO IRELAND STREET, CROSSING MR 98, INTO MR 97, RIGHT TURN INTO OLD MAIN ROAD, (PASSING OTTAWA STATION), OLD NORTH COAST ROAD, TURN RIGHT INTO WOODVIEW DRIVE, RIGHT INTO VIEW HAVEN DRIVE, LEFT INTO NORTHERN DRIVE, LEFT INTO CANE HAVEN DRIVE, LEFT INTO HANNAFORD DRIVE, RIGHT INTO SUNFORD DRIVE, RIGHT INTO NORTHSIDE DRIVE, LEFT INTO CANE HAVEN DRIVE, LEFT INTO NORTHERN DRIVE, RIGHT INTO PHOENIX HIGHWAY, RIGHT INTO INDUSTRIAL PARK ROAD, LEFT INTO ABERDARE DRIVE BEAR RIGHT ALONG ABERDARE DRIVE, LEFT INTO HUNSLETT ROAD, TO TERMINAL POINT AT THE CORNER OF PARAGON PLACE IN HUNSLETT ROAD.

ALTERNATIVELY

INDUSTRIAL PARK ROAD, LEFT INTO ABERDARE DRIVE, BEAR LEFT ALONG ABERDARE DRIVE, LEFT INTO HUNSLETT ROAD TO TERMINAL POINT AT THE CORNER OF PARAGON PLACE IN HUNSLETT ROAD.

ROUTE 40

(FROM PHOENIX (CA 20/21) TO PROSPECTON INDUSTRIAL AREA AND RETURN)

INWARDS

FROM TERMINAL POINT AT INTERSECTION OF NORTHERN DRIVE AND CANEHAVEN DRIVE, ALONG CANEHAVEN DRIVE, RIGHT INTO AND ALONG NORTHERN DRIVE, RIGHT INTO CANEHAVEN DRIVE, LEFT INTO AND ALONG FOREST HAVEN DRIVE. LEFT INTO AND ALONG HANNAFORD DRIVE, LEFT INTO AND ALONG PHOENIX HIGHWAY, LEFT INTO AND ALONG GROVE END DRIVE, TURN RIGHT INTO PHOENIX HIGHWAY, LEFT INTO AND ALONG LONGBURY DRIVE, CROSSING PHOENIX HIGHWAY, INTO AND ALONG LENHAM DRIVE, LEFT INTO AND ALONG FERNHAM DRIVE, LEFT INTO AND ALONG INDUSTRIAL PARK ROAD, RIGHT INTO AND ALONG PHOENIX HIGHWAY, RIGHT INTO AND ALONG MAIN ROAD 2 (R102) INTO SLIPWAY, INTO AND ALONG MAIN ROAD 93 (M25), TURN RIGHT INTO SLIPWAY, INTO AND ALONG NATIONAL ROAD N2 (SOUTH) TURN LEFT INTO SLIPWAY, TURN LEFT INTO AND



## transport

Department:  
Transport  
Province of KwaZulu-Natal

## GAZETTE

LGKZNG43-2019-FEB

REGION: ALL

ALONG PROSPECTON ROAD, TURN LEFT INTO AND ALONG JOYNER ROAD, TURN LEFT INTO AND ALONG AVENUE EAST, TURN RIGHT INTO PROSPECTON AND RETURN.

### OUTWARDS

ALONG PROSPECTON ROAD, TURN RIGHT INTO SLIPWAY LEADING TO NATIONAL ROAD N2 (NORTH) PROCEED NATIONAL ROAD N2 (NORTH) LEFT INTO SLIPWAY, LEFT INTO AND ALONG MAIN ROAD 93 (M25) TURN LEFT, TURN RIGHT INTO AND ALONG MAIN ROAD 2 (R102), TURN LEFT INTO AND ALONG PHOENIX HIGHWAY, LEFT INDUSTRIAL PARK ROAD, RIGHT INTO AND ALONG FERNHAM DRIVE, RIGHT INTO AND ALONG LENHAM DRIVE, PHOENIX HIGHWAY, INTO AND ALONG LONGBURY DRIVE, LEFT INTO AND ALONG PHOENIX HIGHWAY, TURN RIGHT INTO AND ALONG GROVE END DRIVE, TURN RIGHT INTO AND ALONG PHOENIX HIGHWAY, TURN RIGHT INTO AND ALONG HANNAFORD DRIVE, TURN RIGHT INTO AND ALONG FOREST HAVEN DRIVE, RIGHT INTO CANEHAVEN DRIVE, LEFT INTO NORTHERN DRIVE, LEFT INTO AND ALONG CANEHAVEN DRIVE, TO THE TERMINAL POINT AT NORTHERN DRIVE AND CANEHAVEN DRIVE INTERSECTION.

### ROUTE 41

#### PERSONS AND THEIR PERSONAL EFFECTS:

FROM PHOENIX TOWNSHIP UNITS 2, 3, 4 AND 5 TO JACOBS / MOBENI INDUSTRIAL AREA AND RETURN FROM THE INTERSECTION OF PHOENIX HIGHWAY AND ROCKFORD DRIVE INTO AND ALONG ROCKFORD DRIVE, CLAYFIELD DRIVE, PHOENIX HIGHWAY, STONEBRIDGE DRIVE, CARDINAL ROAD, TOWER ROAD, GREENBURY DRIVE, STONEBRIDGE DRIVE, DALEVIEW ROAD, GREENBURY DRIVE, PHOENIX HIGHWAY MAIN ROAD 2 (R102), SLIPWAY TO MAIN ROAD 93 ALONG MAIN ROAD 93, RIGHT INTO SLIPWAY, INTO AND ALONG NATIONAL ROAD N2 (SOUTH) LEFT INTO SLIPWAY, INTO AND ALONG HIGGINSON HIGHWAY, SLIPWAY TO SOUTH COAST ROAD, SOUTH COAST ROAD, BARRIER LANE, QUALITY STREET, BALFOUR ROAD, BLUFF ROAD, SOUTH COAST ROAD, EDWIN SWALES VC DRIVE, (R610), RIGHT INTO SLIPWAY NATIONAL ROAD N2 (NORTH) LEFT INTO SLIPWAY, MAIN ROAD 93, LEFT INTO SLIPWAY MR2 (R102) PHOENIX HIGHWAY, GREENBURY DRIVE, DALEVIEW ROAD, STONEBRIDGE DRIVE, GREENBURY DRIVE, TOWER ROAD, CARDINAL ROAD, STONEBRIDGE DRIVE, PHOENIX HIGHWAY, CLAYFIELD DRIVE, ROCKFORD DRIVE, TO THE INTERSECTION OF ROCKFORD DRIVE AND PHOENIX HIGHWAY.

#### ALTERNATIVELY

ALONG BLUFF ROAD, SOUTH COAST ROAD, GRIMSBY ROAD, HIGGINSON HIGHWAY, RIGHT INTO SLIPWAY, INTO AND ALONG NATIONAL ROAD N2 (NORTH), LEFT INTO SLIPWAY, MAIN ROAD 93 LEFT INTO SLIPWAY, MR2 (R102) PHOENIX HIGHWAY, GREENBURY DRIVE, DALEVIEW ROAD, STONEBURY DRIVE, GREENBURY DRIVE, TOWER ROAD, CARDINAL ROAD, STONEBRIDGE DRIVE, PHOENIX HIGHWAY, CLAYFIELD DRIVE, ROCKFORD DRIVE, TO THE INTERSECTION OF ROCKFORD DRIVE AND PHOENIX HIGHWAY.

### ROUTE 42

#### PERSONS AND THEIR PERSONAL EFFECTS:

FROM PHOENIX TOWNSHIP, UNIT 15, 20, 21, 17, 18, 7, 8, 9 TO JACOBS / MOBENI INDUSTRIAL AREA AND RETURN.

FROM THE INTERSECTION OF NORTHERN DRIVE AND SUNFORD DRIVE, INTO AND ALONG SUNFORD DRIVE, HANNAFORD DRIVE, CANEHAVEN DRIVE, FORESTHAVEN DRIVE, HANNAFORD DRIVE, PHOENIX HIGHWAY, STANMORE DRIVE, GROVE END DRIVE, PHOENIX HIGHWAY, LONGBURY DRIVE, PHOENIX HIGHWAY, INDUSTRIAL PARK ROAD, MAIN ROAD 93, RIGHT INTO SLIPWAY, INTO AND ALONG NATIONAL ROAD N2 (SOUTH) LEFT INTO SLIPWAY, INTO AND ALONG HIGGINSONS HIGHWAY, GRIMSBY ROAD, LEICESTER ROAD, PENDLEBURY ROAD, LEFT INTO SLIPWAY, TO SOUTH COAST ROAD, ALONG SOUTH COAST ROAD, BARRIER LANE, QUALITY STREET, BALFOUR ROAD, BLUFF ROAD, SOUTH COAST ROAD, EDWIN SWALES VC DRIVE (R610), RIGHT INTO SLIPWAY NATIONAL ROAD N2 (NORTH), LEFT INTO SLIPWAY, MAIN ROAD 93, INDUSTRIAL PARK ROAD, PHOENIX HIGHWAY, LONGBURY DRIVE, PHOENIX HIGHWAY, GROVE END DRIVE, STANMORE DRIVE, PHOENIX HIGHWAY, HANNAFORD DRIVE, FORESTHAVEN DRIVE, CANEHAVEN DRIVE, HANNAFORD DRIVE, SUNFORD DRIVE, TO THE INTERSECTION OF SUNFORD DRIVE AND NORTHERN DRIVE.

#### ALTERNATIVELY

ALONG BLUFF ROAD, SOUTH COAST ROAD, GRIMSBY ROAD, HIGGINSONS HIGHWAY, NATIONAL ROAD, N2 (NORTH), LEFT INTO SLIPWAY, MAIN ROAD 93, RIGHT INTO INDUSTRIAL PARK ROAD, PHOENIX HIGHWAY, LONGBURY DRIVE, PHOENIX HIGHWAY, GROVE END DRIVE, STANMORE DRIVE, PHOENIX HIGHWAY, HANNAFORD DRIVE, FORESTHAVEN DRIVE, CANEHAVEN DRIVE, HANNAFORD DRIVE, SUNFORD DRIVE, TO THE INTERSECTION OF SUNFORD DRIVE AND NORTHERN DRIVE.

### ROUTE 43

#### PERSONS AND THEIR PERSONAL EFFECTS:

FROM PHOENIX TOWNSHIPS UNIT 14, 13, 12, 11, 10 TO JACOBS/ MOBENI INDUSTRIAL AREA AND RETURN.

FROM PHOENIX TOWNSHIP, INTERSECTION OF PHOENIX HIGHWAY AND NORTHERN DRIVE, INTO AND



## transport

Department:  
Transport  
Province of KwaZulu-Natal

## GAZETTE

LGKZNG43-2019-FEB

REGION: ALL

ALONG FERNHAM DRIVE, LENHAM DRIVE, NORTH CROFT DRIVE, LENHAM DRIVE, FERNHAM DRIVE, INDUSTRIAL PARK ROAD, MAIN ROAD 93, RIGHT INTO SLIPWAY INTO AND ALONG NATIONAL ROAD N2 (SOUTH) LEFT INTO SLIPWAY, INTO AND ALONG HIGGINSON HIGHWAY, GRIMSBY ROAD, LEICESTER ROAD, PENDLEBURY ROAD, LEFT INTO SLIPWAY TO SOUTH COAST ROAD, BARRIER LANE, QUALITY STREET, BALFOUR ROAD, BLUFF ROAD, SOUTH COAST ROAD, EDWIN SWALES VC DRIVE, (R610) RIGHT INTO SLIPWAY, ALONG NATIONAL ROAD N2 (NORTH, LEFT INTO SLIPWAY MAIN ROAD, 93, RIGHT INTO INDUSTRIAL PARK ROAD, FERNHAM DRIVE, LENHAM DRIVE, NORTH CROFT DRIVE, LENHAM DRIVE, NORTHERN DRIVE, TO THE INTERSECTION OF NORTHERN DRIVE AND PHOENIX HIGHWAY.

ALTERNATIVELY

ALONG BLUFF ROAD, SOUTH COAST ROAD, GRIMSBY ROAD, HIGGINSON HIGHWAY, RIGHT INTO SLIPWAY, INTO AND ALONG NATIONAL ROAD N2 (NORTH), LEFT INTO SLIPWAY, MAIN ROAD 93 RIGHT INTO INDUSTRIAL PARK ROAD, FERNHAM DRIVE, LENHAM DRIVE, NORTH CROFT DRIVE, LENHAM DRIVE, NORTHERN DRIVE TO THE INTERSECTION OF NORTHERN DRIVE AND PHOENIX HIGHWAY.

ROUTE 44

PERSONS, STUDENTS AND EMPLOYEES OF SPRINGFIELD COLLEGE OF EDUCATION AND THEIR PERSONAL EFFECTS:

FROM TONGAAT BUS RANK TO SPRINGFIELD COLLEGE OF EDUCATION AND RETURN.

INWARDS

FROM TONGAAT BUS RANK, AROUND THE TOWN BOARD, INTO AND ALONG MAIN ROAD, HILLVIEW CRESCENT, BELVEDERE DRIVE, CORONATION ROAD, DAHLIA DRIVE, R102, RIGHT INTO SLIPWAY, SUNFIELD DRIVE, MOSS STREET, IRELAND STREET, WICK STREET, NATIONAL ROAD N2 (SOUTH), LEFT INTO SLIPWAY, UMGENI ROAD, ALPINE ROAD, STANLEY COPLEY DRIVE, DAINTREE AVENUE; TO SPRINGFIELD COLLEGE OF EDUCATION AND RETURN.

OUTWARDS

FROM SPRINGFIELD COLLEGE OF EDUCATION IN DAINTREE AVENUE, INTO AND ALONG DAINTREE AVENUE, VIOLA ROAD, STANLEY COPLEY DRIVE, ALPINE ROAD, UMGENI ROAD, MAIN ROAD 448, RIGHT INTO SLIPWAY, NATIONAL ROAD N2 (NORTH), LEFT INTO SLIPWAY, R102, WICK STREET, IRELAND STREET, MOSS STREET, SUNFIELD DRIVE, RIGHT INTO SLIPWAY, R102, DAHLIA ROAD, CORONATION ROAD, BELVEDERE DRIVE, HILLVIEW CRESCENT, MAIN ROAD, TO TONGAAT BUS RANK.

ROUTE 45

PERSONS AND THEIR PERSONAL EFFECTS:

FROM WOODVIEW AND PALMVIEW TO MISSIONLANDS AND RETURN

INWARDS

FROM WOODVIEW DRIVE INTO AND ALONG VIEW HAVEN DRIVE, INTO AND ALONG NORTHERN DRIVE LEFT INTO PALMVIEW DRIVE, ALONG PALMVIEW DRIVE, TURN RIGHT INTO AND ALONG TRENANCE PARK DRIVE, TURN LEFT INTO AND ALONG PALMVIEW DRIVE, TURN LEFT INTO AND ALONG NORTHERN DRIVE, LEFT INTO (RD 79), (R102) (OLD NORTH COAST ROAD), TURN LEFT INTO NDWEDWE ROAD, LEFT INTO SUNFIELD DRIVE, INTO (OLD NORTH COAST ROAD), RIGHT INTO DORE STREET, RIGHT INTO RUSSOM STREET, RIGHT INTO EAGLE ROAD, INDUSTRIAL AREA AND RETURN.

OUTWARDS

FROM EAGLE ROAD, LEFT INTO AND ALONG RUSSOM STREET, LEFT INTO DORE STREET, LEFT INTO OLD NORTH COAST ROAD, INTO SUNFIELD DRIVE, TURN RIGHT AND PROCEED ALONG NDWEDWE ROAD, TURN RIGHT AND PROCEED ALONG OLD NORTH COAST ROAD (RD 79), (R102), TURN RIGHT INTO NORTHERN DRIVE, RIGHT INTO AND ALONG PALMVIEW DRIVE, TURN RIGHT INTO AND ALONG TRENANCE PARK DRIVE, TURN LEFT INTO AND ALONG PALMVIEW DRIVE, TURN RIGHT INTO AND ALONG NORTHERN DRIVE, LEFT INTO AND ALONG VIEW HAVEN DRIVE, LEFT INTO AND ALONG WOODVIEW DRIVE BUS TERMINUS .

ROUTE 46

PERSONS AND THEIR PERSONAL EFFECTS:

FROM PHOENIX, PALMVIEW TO MANSFIELD ROAD BUS RANK AND RETURN

INWARDS

FROM THE INTERSECTION OF NORTHERN DRIVE AND PALMVIEW DRIVE, ALONG PALMVIEW DRIVE, TURN RIGHT INTO AND ALONG TRENANCE PARK DRIVE, CENTRAL PARK DRIVE, PALMVIEW DRIVE, SHASTRI DRIVE, INTO AND ALONG NORTHERN DRIVE, PHOENIX HIGHWAY, INDUSTRIAL PARK ROAD, (MAIN ROAD 93), NORTH COAST ROAD, ACROSS CONNAUGHT BRIDGE INTERCHANGE, INTO AND ALONG UMGENI ROAD, BEATRICE STREET, CROSS STREET, CARLISLE STREET, CENTENARY ROAD, MARKET ROAD, LEOPOLD STREET, WARWICK AVENUE, CENTENARY ROAD, MANSFIELD ROAD BUS TERMINUS AND RETURN.

OUTWARDS

FROM MANSFIELD ROAD BUS RANK, ALONG WARWICK AVENUE, INTO MANSFIELD ROAD, LEFT INTO CENTENARY ROAD, CARLISLE STREET, GREY STREET, LINK ROAD TO ALBERT STREET, UMGENI ROAD, ACROSS CONNAUGHT BRIDGE INTERCHANGE, INTO AND ALONG NORTH COAST ROAD, MAIN ROAD 93, RIGHT INTO INDUSTRIAL PARK ROAD, PHOENIX HIGHWAY, LEFT INTO AND ALONG NORTHERN DRIVE, LEFT INTO AND SHASTRI PARK DRIVE, PALMVIEW DRIVE, CENTRAL PARK,





## transport

Department:  
Transport  
Province of KwaZulu-Natal

## GAZETTE

LGKZNG43-2019-FEB

REGION: ALL

TRENANCE PARK DRIVE, PALMVIEW DRIVE, TURN LEFT AND PROCEED ALONG NORTHERN DRIVE TO BUS TERMINUS.

### ROUTE 47

#### INWARDS

FROM THE INTERSECTION OF NORTHERN DRIVE AND PALMVIEW DRIVE, PROCEED ALONG PALMVIEW, TURN RIGHT INTO AND ALONG TRENANCE PARK DRIVE, TURN LEFT INTO AND ALONG PALMVIEW DRIVE, TURN LEFT INTO AND ALONG NORTHERN DRIVE, TURN LEFT INTO AND ALONG R102 (2/1), TURN RIGHT INTO AND ALONG KISSOON ROAD, TURN RIGHT INTO AND ALONG OLD NORTH COAST ROAD, TURN LEFT INTO OTTAWA STATION, TURN RIGHT AND PROCEED ALONG OLD NORTH COAST ROAD, TURN LEFT INTO MR 96 INTO IRELAND STREET TO VERULAM BUS RANK AND RETURN.

#### OUTWARDS

FROM VERULAM BUS RANK INTO AND ALONG IRELAND STREET, RIGHT INTO MR 96 TURN RIGHT INTO AND ALONG OLD NORTH COAST ROAD TO OTTAWA STATION, FROM OTTAWA STATION, RIGHT INTO OLD NORTH COAST ROAD, LEFT INTO KISSOON ROAD, LEFT INTO R102 (2/1) RIGHT INTO NORTHERN DRIVE, RIGHT INTO AND ALONG PALMVIEW DRIVE, RIGHT INTO AND ALONG TRENANCE PARK DRIVE, TURN LEFT INTO AND PROCEED ALONG PALMVIEW DRIVE TURN LEFT AND PROCEED ALONG NORTHERN DRIVE TO BUS TERMINUS.

### ROUTE 48

#### PERSONS AND THEIR PERSONAL EFFECTS:

FROM PALMVIEW TO VERULAM AND RETURN

#### INWARDS

FROM THE INTERSECTION OF NORTHERN DRIVE AND PALMVIEW DRIVE, ALONG PALMVIEW DRIVE, TURN RIGHT INTO AND ALONG TRENANCE PARK DRIVE, CENTRAL PARK DRIVE, PALMVIEW DRIVE, SHASTRI PARK DRIVE, INTO AND ALONG NORTHERN DRIVE, LEFT INTO (RD 79) (ALSO KNOWN AS MR 96) INTO IRELAND STREET TO VERULAM BUS RANK AND RETURN.

#### OUTWARDS

FROM VERULAM BUS RANK INTO AND ALONG IRELAND STREET, INTO ROAD 79 (ALSO KNOWN AS MR 96) TURN RIGHT INTO NORTHERN DRIVE, RIGHT INTO PALMVIEW DRIVE, TRENANCE PARK DRIVE, CENTRAL PARK DRIVE, PALMVIEW DRIVE, SHASTRI PARK DRIVE, TURN LEFT AND PROCEED ALONG NORTHERN DRIVE TO BUS TERMINUS.

### ROUTE 49

#### PERSONS AND THEIR PERSONAL EFFECTS:

FROM PALMVIEW UNITS 23, 15, 21, 17, 18, 7, 8, AND 9 TO POINT ROAD AND RETURN

#### INWARDS:

FROM THE INTERSECTION OF NORTHERN DRIVE AND PALMVIEW DRIVE, PROCEED ALONG PALMVIEW DRIVE INTO AND ALONG TRENANCE PARK DRIVE TURN RIGHT INTO AND ALONG TRENANCE PARK DRIVE, TURN LEFT INTO AND ALONG PALMVIEW DRIVE, TURN RIGHT INTO AND ALONG NORTHERN DRIVE INTO AND ALONG NORTHERN DRIVE, INTO AND ALONG SUNFORD DRIVE, HANNAFORD DRIVE, CANEHAVEN DRIVE, FOREST HAVEN DRIVE, HANNAFORD DRIVE, PHOENIX HIGHWAY, STANMORE DRIVE, GROVE END DRIVE, PHOENIX HIGHWAY, LONGBURY DRIVE, PHOENIX HIGHWAY, INDUSTRIAL PARK ROAD, KWA MASHU HIGHWAY, NORTH COAST ROAD, PASSING CONNAUGHT BRIDGE, UMGENI ROAD, ARGYLE ROAD, NMR AVENUE, SOMTSEU ROAD, PRINCE ALFRED STREET, CATO STREET, WINDER STREET, POINT ROAD TO TERMINAL POINT AT END OF POINT ROAD IN THE VICINITY OF SIGNAL ROAD AND RETURN.

#### OUTWARDS

FROM TERMINAL POINT ALONG POINT ROAD, BAY TERRACE, VICTORIA EMBANKMENT, STANGER STREET, SOMTSEU ROAD, NMR AVENUE, ARGYLE ROAD, UMGENI ROAD, PASSING CONNAUGHT BRIDGE, NORTH COAST ROAD, KWA MASHU HIGHWAY, INDUSTRIAL PARK ROAD, PHOENIX HIGHWAY, LONGBURY DRIVE, PHOENIX HIGHWAY, GROVE END DRIVE, STANMORE DRIVE, PHOENIX HIGHWAY, HANNAFORD DRIVE, FOREST HAVEN DRIVE, CANEHAVEN DRIVE, HANNAFORD DRIVE, SUNFORD DRIVE, INTO AND ALONG NORTHERN DRIVE, LEFT INTO AND ALONG PALMVIEW DRIVE, RIGHT INTO AND ALONG TRENANCE PARK DRIVE, LEFT INTO AND ALONG PALMVIEW DRIVE, TURN LEFT AND PROCEED ALONG NORTHERN DRIVE TO BUS TERMINUS.

SUBJECT TO THE CONDITION THAT NOT MORE THAN FOUR BUSES BEING OPERATED AT ANY ONE TIME.

### ROUTE 50

#### PERSONS AND THEIR PERSONAL EFFECTS:

FROM PHOENIX TOWNSHIP UNITS 2, 3, 4, AND 5 TO POINT ROAD AND RETURN

#### INWARDS

FROM THE INTERSECTION OF PHOENIX HIGHWAY AND ROCKFORD DRIVE, INTO AND ALONG ROCKFORD DRIVE, CLAYFIELD DRIVE, PHOENIX HIGHWAY, STONEBRIDGE DRIVE, CARDINAL ROAD, TOWER ROAD, GREENBURY DRIVE, STONEBRIDGE DRIVE, DALEVIEW ROAD, GREENBURY DRIVE, PHOENIX HIGHWAY, MAIN ROAD 2 (R102), SLIPWAY TO KWA MASHU HIGHWAY, NORTH COAST ROAD, PASSING CONNAUGHT BRIDGE, UMGENI ROAD, ARGYLE ROAD, NMR AVENUE, SOMTSEU ROAD,



## transport

Department:  
Transport  
Province of KwaZulu-Natal

## GAZETTE

LGKZNG43-2019-FEB

REGION: ALL

PRINCE ALFRED STREET, CATO STREET, WINDER STREET, POINT ROAD, TO TERMINAL POINT AT END OF POINT ROAD IN THE VICINITY OF SIGNAL ROAD AND RETURN.

### OUTWARDS

FROM TERMINAL POINT ALONG POINT ROAD, BAY TERRACE, VICTORIA EMBANKMENT, STANGER STREET, SOMTSEU ROAD, NMR AVENUE, ARGYLE ROAD, UMGENI ROAD, PASSING CONNAUGHT BRIDGE, NORTH COAST ROAD, KWA MASHU HIGHWAY, LEFT INTO SLIPWAY, MR 2 (R102), PHOENIX HIGHWAY, GREENBURY DRIVE, DALEVIEW ROAD, STONEBRIDGE DRIVE, GREENBURY DRIVE, TOWER ROAD, CARDINAL ROAD, STONEBRIDGE DRIVE, PHOENIX HIGHWAY, CLAYFIELD DRIVE, ROCKFORD DRIVE, TO THE INTERSECTION OF ROCKFORD DRIVE AND PHOENIX HIGHWAY.

### ROUTE 51

PERSONS AND THEIR PERSONAL EFFECTS FROM:

PHOENIX TOWNSHIP UNITS 15, 20, 21, 17, 18, 7, 8, AND 9 TO POINT ROAD AND RETURN.

### INWARDS

FROM THE INTERSECTION OF NORTHERN DRIVE AND SUNFORD DRIVE, INTO AND ALONG SUNFORD DRIVE, HANNAFORD DRIVE, CANEHAVEN DRIVE, FORESTHAVEN DRIVE, HANNAFORD DRIVE, PHOENIX HIGHWAY, STANMORE DRIVE, GROVE END DRIVE, PHOENIX HIGHWAY, LONGBURY DRIVE, PHOENIX HIGHWAY, INDUSTRIAL PARK ROAD, KWA MASHU HIGHWAY, NORTH COAST ROAD, PASSING CONNAUGHT BRIDGE, UMGENI ROAD, ARGYLE ROAD, NMR AVENUE, SOMTSEU ROAD, PRINCE ALFRED STREET, CATO STREET, WINDER STREET, POINT ROAD TO TERMINAL POINT AT END OF POINT ROAD IN THE VICINITY OF SIGNAL ROAD AND RETURN.

### OUTWARDS

FROM TERMINAL POINT ALONG POINT ROAD, BAY TERRACE, VICTORIA EMBANKMENT, STANGER STREET, SOMTSEU ROAD, NMR AVENUE, ARGYLE ROAD, UMGENI ROAD, PASSING CONNAUGHT BRIDGE, NORTH COAST ROAD, KWA MASHU HIGHWAY, INDUSTRIAL PARK ROAD, PHOENIX HIGHWAY, LONGBURY DRIVE, PHOENIX HIGHWAY, GROVE END DRIVE, STANMORE DRIVE, PHOENIX HIGHWAY, HANNAFORD DRIVE, FOREST HAVEN DRIVE, CANEHAVEN DRIVE, HANNAFORD DRIVE, SUNFORD DRIVE, TO THE INTERSECTION OF NORTHERN DRIVE AND SUNFORD DRIVE.

### ROUTE 52

PERSONS AND THEIR PERSONAL EFFECTS:

FROM PHOENIX TOWNSHIP UNITS 14, 13, 12, 11, 10 TO POINT ROAD AND RETURN

### INWARDS

FROM THE INTERSECTION OF PHOENIX HIGHWAY AND NORTHERN DRIVE, INTO AND ALONG NORTHERN DRIVE, LENHAM DRIVE, NORTH CROFT DRIVE, LENHAM DRIVE, FERNHAM DRIVE, INDUSTRIAL PARK ROAD, KWA MASHU HIGHWAY, NORTH COAST ROAD, PASSING CONNAUGHT BRIDGE, UMGENI ROAD, ARGYLE ROAD, NMR AVENUE, SOMTSEU ROAD, PRINCE ALFRED STREET, CATO STREET, WINDER STREET, POINT ROAD TO TERMINAL POINT AT END OF POINT ROAD IN THE VICINITY OF SIGNAL ROAD AND RETURN.

### OUTWARDS

FROM TERMINAL POINT ALONG POINT ROAD, BAY TERRACE, VICTORIA EMBANKMENT, STANGER STREET, SOMTSEU ROAD, NMR AVENUE, ARGYLE ROAD, UMGENI ROAD, PASSING CONNAUGHT BRIDGE, NORTH COAST ROAD, KWA MASHU HIGHWAY, INDUSTRIAL PARK ROAD, FERNHAM DRIVE, LENHAM DRIVE, NORTHERN DRIVE, NORTH CROFT DRIVE, TO THE INTERSECTION OF NORTHERN DRIVE AND PHOENIX HIGHWAY.

### ROUTE 53 (A)

PERSONS AND THEIR PERSONAL EFFECTS:

FROM BONELLA ROAD TO SOLDIERS WAY BUS RANK AND RETURN.

### INWARDS

FROM TERMINAL AT BONELLA ROAD, ALONG BLINKBONNIE ROAD, BELLAIR ROAD, INTO AND ALONG JAN SMUTS HIGHWAY, BRICKFIELD ROAD, RANGLES ROAD, WESTERN FREEWAY, N3, RAMSAY AVENUE, BEREA ROAD NORTH, OLD DUTCH ROAD, CROSSING CENTENARY ROAD, ALICE STREET, SOLDIERS WAY TO SOLDIERS WAY BUS RANK.

### ALTERNATIVELY

ALONG JAN SMUTS HIGHWAY, WESTRIDGE OVERPASS, ONTO RAMSAY AVENUE, INTO AND ALONG BEREA ROAD NORTH, OLD DUTCH ROAD, CROSSING CENTENARY ROAD, INTO ALICE STREET MARKET ROAD, INTO VICTORIA BUS RANK AND RETURN.

### OUTWARDS

FROM SOLDIERS WAY BUS TERMINUS, FIELD STREET, LEOPOLD STREET, CROSSING WARWICK AVENUE, ALTERNATIVELY FROM VICTORIA BUS RANK, CROSSING WARWICK AVENUE INTO CANONGATE ROAD, BEREA ROAD, BEREA ROAD SOUTH, WESTERN FREEWAY N3, BRICKFIELD ROAD, JAN SMUTS HIGHWAY, BELLAIR ROAD, RIGHT INTO AND ALONG BLINKBONNIE ROAD TO TERMINAL AT BONELLA ROAD.

### ROUTE 53 (B)

PERSONS AND THEIR PERSONAL EFFECTS:

FROM CANDELLA ROAD TOWNSHIP, (CATO MANOR) TO VICTORIA BUS RANK AND RETURN





## transport

Department:  
Transport  
Province of KwaZulu-Natal

## GAZETTE

LGKZNG43-2019-FEB

REGION: ALL

### INWARDS

FROM TERMINAL POINT IN WEST MEATH AVENUE, ALONG WEST MEATH AVENUE, RIGHT INTO CANDELLA ROAD, LEFT INTO WIGGINS ROAD, BELLAIR ROAD, JAN SMUTS HIGHWAY, BRICKFIELD ROAD, WESTERN FREEWAY ONTO RAMSAY AVENUE, BEREA ROAD NORTH, OLD DUTCH ROAD, CROSSING CENTENARY ROAD INTO ALICE STREET, MARKET ROAD, TO VICTORIA BUS RANK AND RETURN.

### ALTERNATIVELY

OLD DUTCH ROAD, CROSSING CENTENARY ROAD, ALICE STREET, SOLDIERS WAY TO SOLDIERS WAY BUS RANK.

### OUTWARDS

FROM SOLDIERS WAY BUS RANK, FIELD STREET, LEOPOLD STREET, CROSSING WARWICK AVENUE (ALTERNATIVELY) FROM VICTORIA STREET BUS RANK CROSSING WARWICK AVENUE INTO CANONGATE ROAD, BEREA ROAD, BEREA ROAD SOUTH, WESTERN FREEWAY N3, BRICKFIELD ROAD, JAN SMUTS HIGHWAY, BELLAIR ROAD, WIGGINS ROAD, RIGHT INTO CANDELLA ROAD, FIRST LEFT INTO WEST MEATH AVENUE.

### ROUTE 54 A

#### PERSONS AND THEIR PERSONAL EFFECTS:

FROM PHOENIX TOWNSHIP (PALMVIEW) TO MANSFIELD ROAD BUS RANK AND RETURN

### INWARDS

FROM THE INTERSECTION OF NORTHERN DRIVE AND PALMVIEW DRIVE, CRESTBROOK DRIVE, TURN RIGHT INTO BROOKDALE DRIVE, PROCEED TO END OF BROOKDALE DRIVE AND RETURN ALONG THE SAME ROUTE, TURN RIGHT INTO CARDHAM DRIVE, TURN RIGHT AND PROCEED ALONG LENHAM DRIVE, PHOENIX HIGHWAY INDUSTRIAL PARK ROAD, (MAIN ROAD 93) NORTH COAST ROAD, ACROSS CONNAUGHT INTERCHANGE, INTO AND ALONG UMGENI ROAD, BEATRICE STREET, CROSS STREET, CARLISLE STREET, CENTENARY ROAD, MARKET ROAD, LEOPOLD STREET, WARWICK AVENUE, CENTENARY ROAD, MANSFIELD ROAD TO MANSFIELD ROAD BUS RANK AND RETURN.

### ALTERNATIVELY

ALONG LENHAM DRIVE, CARDHAM DRIVE, PROCEED ALONG BROOKDALE DRIVE, PROCEED TO END OF BROOKDALE DRIVE AND RETURN ALONG THE SAME ROUTE, LEFT INTO CRESTBROOK DRIVE, PALMVIEW DRIVE, TURN LEFT INTO NORTHERN DRIVE, TURN RIGHT INTO MR2 (MAIN ROAD 93), TURN RIGHT INTO SLIPWAY INTO AND ALONG NATIONAL ROAD (N2 SOUTH), TURN LEFT AND PROCEED ALONG NATIONAL ROAD (N3) INTO AND ALONG WESTERN FREEWAY, LEFT ONTO RAMSAY AVENUE, INTO AND ALONG BREA ROAD (NORTH), OLD DUTCH ROAD, CENTENARY ROAD, MANSFIELD ROAD TO MANSFIELD ROAD BUS RANK AND RETURN.

### OUTWARDS

FROM MANSFIELD ROAD BUS RANK, ALONG WARWICK AVENUE, INTO AND ALONG MANSFIELD ROAD, LEFT INTO CENTENARY ROAD, CARLISLE STREET, GREY STREET, BEATRICE STREET, ALBERT STREET, UMGENI ROAD, ACROSS CONNAUGHT INTERCHANGE, INTO AND ALONG NORTH COAST ROAD (MR 93), RIGHT INTO INDUSTRIAL PARK ROAD, PHOENIX HIGHWAY, LENHAM DRIVE, CARDHAM DRIVE, BROOKDALE DRIVE, CRESTBROOK DRIVE, PALMVIEW DRIVE TO THE INTERSECTION OF NORTHERN DRIVE AND PALMVIEW DRIVE BUS RANK.

### ALTERNATIVELY

ALONG CENTENARY ROAD, LEOPOLD STREET, CANON GATE ROAD, INTO AND PROCEED ALONG THE WESTERN FREEWAY, NATIONAL ROAD (N3) NATIONAL ROAD (N2 NORTH) TURN LEFT INTO SLIPWAY, TURN LEFT AND PROCEED ALONG MAIN ROAD 93, TURN LEFT INTO SLIPWAY, TURN RIGHT INTO R 102 OLD NORTH COAST ROAD, TURN RIGHT AND THEN LEFT INTO R102 (VERULAM) TURN LEFT INTO AND ALONG NORTHERN DRIVE, PALMVIEW DRIVE, CRESTBROOK DRIVE, PROCEED TO END OF BROOKDALE DRIVE AND RETURN ALONG THE SAME ROUTE INTO AND ALONG CARDHAM DRIVE TO THE INTERSECTION OF CARDHAM AND LENHAM DRIVE.

### ROUTE 54 (B)

#### PERSONS AND THEIR PERSONAL EFFECTS:

FROM PHOENIX TOWNSHIP BROOKDALE TO VICTORIA BUS RANK AND RETURN

### INWARDS

FROM CRESTBROOK DRIVE, TURN RIGHT INTO BROOKDALE DRIVE, PROCEED TO END OF BROOKDALE DRIVE, AND RETURN ALONG THE SAME ROUTE, TURN RIGHT INTO CARDHAM DRIVE, TURN RIGHT AND PROCEED ALONG LENHAM DRIVE, PHOENIX HIGHWAY, INDUSTRIAL PARK ROAD, KWA MASHU HIGHWAY (M25), NORTH COAST ROAD, ACROSS CONNAUGHT INTERCHANGE, INTO AND ALONG UMGENI ROAD, BEATRICE STREET, CROSS STREET, CARLISLE STREET, CENTENARY ROAD, MARKET ROAD, WARWICK AVENUE, TO VICTORIA BUS RANK AND RETURN.

### OUTWARDS

FROM VICTORIA BUS RANK, ALONG WARWICK AVENUE, CENTENARY ROAD, CARLISLE STREET, GREY STREET, BEATRICE STREET, ALBERT STREET, UMGENI ROAD, ACROSS CONNAUGHT INTERCHANGE, INTO AND ALONG NORTH COAST ROAD, KWA MASHU HIGHWAY (M25), RIGHT INTO INDUSTRIAL PARK ROAD, PHOENIX HIGHWAY, LENHAM DRIVE, CARDHAM DRIVE, BROOKDALE DRIVE, CRESTBROOK



## transport

Department:  
Transport  
Province of KwaZulu-Natal

## GAZETTE

LGKZNG43-2019-FEB

REGION: ALL

DRIVE, TO THE INTERSECTION OF CRESTBROOK DRIVE, AND PALMVIEW DRIVE.

ROUTE 54 (C)

PERSONS AND THEIR PERSONAL EFFECTS:

FROM (PHOENIX TOWNSHIP) MAMBA STORES, BROOKDALE AND PALMVIEW TO VICTORIA BUS RANK AND RETURN

INWARDS

FROM TERMINAL POINT AT MAMBA STORES, WESTHAM DRIVE, LENHAM DRIVE, CARDHAM DRIVE, BROOKDALE DRIVE, AND RETURN ALONG THE SAME ROUTE INTO CRESTBROOK DRIVE, AND RETURN ALONG THE SAME ROUTE INTO CRESTBROOK DRIVE, PALMVIEW DRIVE, NORTHERN DRIVE, RIGHT INTO MR2 (R102), TURN LEFT INTO LINK ROAD AND ALONG KWA MASHU HIGHWAY, (M25), TURN RIGHT INTO SLIPWAY INTO ALONG NATIONAL ROAD (N2 SOUTH), TURN LEFT AND PROCEED ALONG NATIONAL ROAD (N3), INTO AND ALONG WESTERN FREEWAY GLIDE OFF WESTERN FREEWAY, LEFT INTO RAMSAY AVENUE, INTO AND ALONG BERA ROAD NORTH, OLD DUTCH ROAD, CROSSING CENTENARY ROAD, MARKET ROAD, LEOPOLD STREET, WARWICK AVENUE, INTO VICTORIA BUS RANK AND RETURN.

ALTERNATIVELY

ALONG OLD DUTCH ROAD, CROSSING CENTENARY ROAD, ALICE STREET, VICTORIA STREET, TO SOLDIERS WAY BUS RANK AND RETURN.

OUTWARDS

FROM SOLDIERS WAY BUS RANK, QUEEN STREET, RUSSEL STREET, LEOPOLD STREET, CROSSING WARWICK AVENUE,

ALTERNATIVELY

FROM VICTORIA BUS RANK, CROSSING WARWICK AVENUE, INTO CANONGATE ROAD, PROCEED INTO AND ALONG THE WESTERN FREEWAY, NATIONAL ROAD, (N3), NATIONAL ROAD (N2 NORTH) TURN LEFT INTO SLIPWAY, TURN LEFT AND PROCEED ALONG KWA MASHU HIGHWAY, (M25) TURN LEFT INTO SLIPWAY, TURN RIGHT INTO R102 OLD NORTH COAST ROAD, TURN RIGHT AND THEN LEFT INTO R102 (VERULAM), TURN LEFT INTO AND ALONG NORTHERN DRIVE, PALMVIEW DRIVE, CRESTBROOK DRIVE, PROCEED TO END OF BROOKDALE DRIVE AND RETURN ALONG THE SAME ROUTE INTO AND ALONG CARDHAM DRIVE, LENHAM DRIVE, WESTHAM DRIVE, TO TERMINAL POINT AT MAMBA STORE.

ROUTE 55

INWARDS

FROM THE INTERSECTION OF NORTHERN DRIVE AND PALMVIEW DRIVE, ALONG PALMVIEW DRIVE, TURN RIGHT INTO AND ALONG TRENANCE PARK DRIVE, CENTRAL PARK DRIVE, PALMVIEW DRIVE, SHASTRI PARK DRIVE, NORTHERN DRIVE, BROOKHAVEN DRIVE, CANESIDE DRIVE, CANEHAVEN DRIVE, NORTHSIDE DRIVE, SUNFORD DRIVE, HANNAFORD DRIVE, PHOENIX HIGHWAY, RIGHT TURN INTO AND ALONG MOUNT EDGEcombe (OLD NORTH COAST ROAD), (R102) TURN LEFT INTO LINK ROAD, INTO AND ALONG (MR 93) TURN RIGHT INTO SLIPWAY, INTO AND ALONG NATIONAL ROAD (N2 SOUTH) TURN LEFT AND PROCEED ALONG NATIONAL ROAD (N3) INTO AND ALONG WESTERN FREEWAY, OLD DUTCH ROAD, CENTENARY ROAD, MANSFIELD ROAD TO MANSFIELD ROAD BUS TERMINUS AND RETURN.

OUTWARDS

FROM MANSFIELD ROAD BUS RANK, ALONG WARWICK AVENUE, INTO MANSFIELD ROAD, RIGHT INTO CENTENARY ROAD, MARKET ROAD, LEOPOLD STREET, CANONGATE ROAD, INTO AND PROCEED ALONG THE WESTERN FREEWAY, NATIONAL ROAD (N3), NATIONAL ROAD (N2 NORTH), TURN LEFT AND PROCEED ALONG MAIN ROAD 93, TURN LEFT ONTO SLIPWAY, TURN RIGHT INTO (R102), OLD NORTH COAST ROAD PASSING MOUNT EDGEcombe LEFT INTO PHOENIX HIGHWAY, HANNAFORD DRIVE, SUNFORD DRIVE, NORTHSIDE DRIVE, CANEHAVEN DRIVE, CANESIDE DRIVE, BROOKHAVEN DRIVE, NORTHERN DRIVE, SHASTRI PARK DRIVE, PALMVIEW DRIVE, CENTRAL PARK DRIVE, TRENANCE PARK DRIVE, PALMVIEW DRIVE, TURN LEFT AND PROCEED ALONG NORTHERN DRIVE TO BUS TERMINUS.

ROUTE 56 (A)

INWARDS

FROM VERULAM BUS RANK INTO AND ALONG IRELAND STREET, MR 96, TURN RIGHT INTO AND ALONG OLD NORTH COAST ROAD, RIGHT INTO AND ALONG KISSON ROAD, LEFT INTO AND ALONG LINK ROAD MR 96, WITH 2/1 (ALTERNATIVELY) ALONG IRELAND STREET, ROAD 79, (ALSO KNOWN AS MR 96), TURN LEFT INTO LINK ROAD MR 96 WITH 2/1, INTO AND ALONG OLD NORTH COAST ROAD, (R102), LEFT ONTO LINK ROAD, INTO AND ALONG KWA MASHU HIGHWAY, RIGHT INTO SLIPWAY, INTO AND ALONG NATIONAL ROAD (N2 SOUTH) TURN LEFT AND PROCEED ALONG NATIONAL ROAD (N3) INTO AND ALONG WESTERN FREEWAY, GLIDE OFF WESTERN FREEWAY, LEFT ONTO RAMSAY AVENUE, INTO AND ALONG BERA ROAD NORTH, OLD DUTCH ROAD, CROSSING CENTENARY ROAD, MARKET ROAD, LEOPOLD STREET, WARWICK AVENUE, TO VICTORIA STREET BUS RANK AND RETURN.

ALTERNATIVELY

ALONG OLD DUTCH ROAD, CROSSING CENTENARY ROAD, ALICE STREET SOLDIERS WAY BUS RANK AND RETURN.



## transport

Department:  
Transport  
Province of KwaZulu-Natal

## GAZETTE

LGKZNG43-2019-FEB

REGION: ALL

### OUTWARDS

FROM SOLDIERS WAY BUS RANK, FIELD STREET, LEOPOLD STREET, CROSSING WARWICK AVENUE, CANONGATE ROAD, (ALTERNATIVELY) FROM VICTORIA BUS RANK CROSSING WARWICK AVENUE, CANONGATE ROAD, WESTERN FREEWAY N3, NATIONAL ROAD, (N2 NORTH), LEFT INTO SLIPWAY AND PROCEED ALONG KWA MASHU HIGHWAY, LEFT INTO SLIPWAY, RIGHT INTO AND ALONG MR2 (R102), OLD NORTH COAST ROAD, TURN RIGHT AND THEN LEFT INTO R102 (VERULAM), TURN RIGHT INTO KISSOON ROAD, LEFT INTO OLD NORTH COAST ROAD, TURN LEFT INTO MR 96 INTO IRELAND STREET TO VERULAM BUS RANK.

### ALTERNATIVELY

ALONG R102 VERULAM RIGHT INTO ROAD 79 (ALSO KNOWN AS MR 96) IRELAND STREET TO VERULAM STREET BUS RANK.

### ROUTE 56 (B)

### INWARDS

FROM VERULAM BUS RANK INTO AND ALONG IRELAND STREET MR 96, TURN RIGHT INTO AND ALONG OLD NORTH COAST ROAD, RIGHT INTO AND ALONG KISSOON ROAD, LEFT INTO AND ALONG LINK ROAD, MR 96 WITH 2/1 (ALTERNATIVELY) ALONG IRELAND STREET RD 79 KNOWN AS (MR 96) TURN LEFT INTO LINK ROAD MR 96 WITH 2/1 INTO AND ALONG OLD NORTH COAST ROAD (R102), LEFT INTO LINK ROAD, INTO AND ALONG KWA MASHU HIGHWAY, NORTH COAST ROAD, ACROSS CONNAUGHT INTERCHANGE, INTO AND ALONG UMGENI ROAD, BEATRICE STREET, GREY STREET, ALICE STREET, SOLDIERS WAY INTO SOLDIERS WAY BUS RANK AND RETURN.

### ALTERNATIVELY

ALONG UMGENI ROAD, BEATRICE STREET, CROSS STREET, CARLISLE STREET, CENTENARY ROAD, MARKET ROAD, LEOPOLD STREET, WARWICK AVENUE TO VICTORIA BUS RANK AND RETURN.

### OUTWARDS

FROM SOLDIERS WAY BUS RANK, FIELD STREET, ALBERT STREET, UMGENI ROAD, (ALTERNATIVELY) FROM VICTORIA BUS RANK, WARWICK AVENUE, CENTENARY ROAD, CARLISLE STREET, GREY STREET, BEATRICE STREET, UMGENI ROAD, ACROSS CONNAUGHT INTERCHANGE, NORTH COAST ROAD, KWA MASHU HIGHWAY LEFT INTO SLIPWAY, RIGHT INTO AND ALONG (2/1 R102) OLD NORTH COAST ROAD, TURN RIGHT AND THEN LEFT INTO R102 VERULAM, TURN LEFT INTO KISSOON ROAD, LEFT INTO OLD NORTH COAST ROAD, TURN LEFT INTO MR 96 IRELAND STREET TO VERULAM BUS RANK.

### ALTERNATIVELY

ALONG R102 VERULAM RIGHT INTO RD 79 (ALSO KNOWN AS MR 96), IRELAND STREET TO VERULAM BUS RANK.

### ROUTE 57

### PERSONS AND THEIR PERSONAL EFFECTS:

FROM PALMVIEW, BROOKDALE TO SOLDIERS WAY BUS RANK AND RETURN

### INWARDS

FROM THE INTERSECTION OF NORTHERN DRIVE AND PALMVIEW DRIVE, CRESTBROOK DRIVE, TURN RIGHT INTO BROOKDALE DRIVE, PROCEED TO THE END OF BROOKDALE DRIVE AND RETURN ALONG THE SAME ROUTE, TURN RIGHT INTO CARDHAM DRIVE, TURN RIGHT AND PROCEED ALONG LENHAM DRIVE, PHOENIX HIGHWAY, INDUSTRIAL PARK ROAD, KWA MASHU HIGHWAY (M25), NORTH COAST ROAD, ACROSS CONNAUGHT INTERCHANGE INTO AND ALONG UMGENI ROAD, BEATRICE STREET, GREY STREET, ALICE STREET, GREY STREET, VICTORIA STREET TO SOLDIERS WAY BUS RANK AND RETURN.

### OUTWARDS

FROM SOLDIERS WAY BUS RANK, QUEEN STREET, FIELD STREET, ALBERT STREET, UMGENI ROAD, ACROSS CONNAUGHT INTERCHANGE, INTO AND ALONG NORTH COAST ROAD, KWA MASHU HIGHWAY (M25) RIGHT INTO INDUSTRIAL PARK ROAD, PHOENIX HIGHWAY, LENHAM DRIVE, CARDHAM DRIVE, BROOKDALE DRIVE, CRESTBROOK DRIVE, PALMVIEW DRIVE TO THE INTERSECTION OF NORTHERN DRIVE AND PALMVIEW DRIVE.

### ROUTE 58 (A)

### PERSONS AND THEIR PERSONAL EFFECTS:

FROM PHOENIX TOWNSHIP UNITS 24, 23, 21, 20, 17 AND 18 TO PINETOWN INDUSTRIAL AREA AND RETURN

### INWARDS

FROM THE INTERSECTION OF NORTHERN DRIVE AND PALMVIEW DRIVE, ALONG PALMVIEW DRIVE, RIGHT INTO AND ALONG TRENANCE PARK DRIVE, CENTRAL PARK DRIVE, PALMVIEW DRIVE, SHASTRI PARK DRIVE, NORTHERN DRIVE, BROOKHAVEN DRIVE, CANESIDE DRIVE, CANEHAVEN DRIVE, NORTHSIDE DRIVE, SUNFORD DRIVE, HANNAFORD DRIVE, PHOENIX HIGHWAY, STANMORE DRIVE, GROVE END DRIVE, PHOENIX HIGHWAY, RIGHT INTO AND ALONG MOUNT EDGEcombe, OLD NORTH COAST ROAD, (R102), TURN LEFT INTO LINK ROAD TO MR 93, RIGHT INTO SLIPWAY INTO AND ALONG



## transport

Department:  
Transport  
Province of KwaZulu-Natal

## GAZETTE

LGKZNG43-2019-FEB

REGION: ALL

NATIONAL ROAD (N2 SOUTH), LEFT INTO SLIPWAY INTO N3 ONTO R613, GLIDE OFF AT STAPLETON ROAD, LEFT INTO OLD MAIN ROAD, RIGHT INTO ESCOM ROAD, BOROUGH OF NEW GERMANY, SHEPSTONE ROAD, RIGHT INTO CROMPTON STREET, RIGHT INTO OLD MAIN ROAD, RICHMOND ROAD, RIGHT INTO ALEXANDER ROAD, LEFT INTO ALBERT ROAD, RIGHT INTO MALCOLM ROAD TO THE BUS TERMINUS.

OUTWARDS

FROM MALCOLM ROAD BUS TERMINUS RIGHT INTO CIRCUIT ROAD RIGHT INTO CLARK ROAD, LEFT INTO ALEXANDER ROAD, LEFT INTO TRAFFORD ROAD, RIGHT INTO GILLITS ROAD, LEFT INTO RICHMOND ROAD, OLD MAIN ROAD, LEFT INTO CROMPTON STREET, LEFT INTO SHEPSTONE STREET (BOROUGH OF NEW GERMANY), ESCOM ROAD, LEFT INTO OLD MAIN ROAD, RIGHT INTO STAPLETON ROAD, LEFT INTO R613, GLIDE ONTO N3, LEFT ONTO N2, LEFT INTO SLIPWAY (MR 93), ONTO SLIPWAY ALONG R102, OLD NORTH COAST ROAD, MT EDGEcombe, PHOENIX HIGHWAY, GROVE END DRIVE, STANMORE DRIVE, PHOENIX HIGHWAY, HANNAFORD DRIVE, SUNFORD DRIVE, NORTHSIDE DRIVE, CANEHAVEN DRIVE, CANESIDE DRIVE, BROOKHAVEN ROAD, NORTHERN DRIVE, SHASTRI PARK DRIVE, PALMVIEW DRIVE, CENTRAL PARK DRIVE, TRENANCE PARK DRIVE, PALMVIEW DRIVE, TURN LEFT AND PROCEED ALONG NORTHERN DRIVE TO THE BUS TERMINUS.

ROUTE 58 (B)

PERSONS AND THEIR PERSONAL EFFECTS:

FROM PHOENIX TOWNSHIPS UNITS 24, 23, 14, 13, 12, 11, 10 TO PINETOWN INDUSTRIAL AREA AND RETURN.

INWARDS

FROM THE INTERSECTION OF NORTHERN DRIVE AND PALMVIEW DRIVE, ALONG PALMVIEW DRIVE, RIGHT INTO AND ALONG TRENANCE PARK, CENTRAL PARK DRIVE, PALMVIEW DRIVE, SHASTRI PARK DRIVE, NORTHERN DRIVE, LENHAM DRIVE, NORTHCRAFT DRIVE, LENHAM DRIVE, FERNHAM DRIVE, INDUSTRIAL PARK ROAD, MAIN ROAD 93, RIGHT INTO SLIPWAY, INTO AND ALONG NATIONAL ROAD N2 (N2 (SOUTH), LEFT ONTO SLIPWAY N3 ONTO R613, GLIDE OFF AT STAPLETON ROAD, LEFT INTO OLD MAIN ROAD, RIGHT INTO ESCOM ROAD (BOROUGH OF NEW GERMANY), SHEPSTONE ROAD, RIGHT INTO CROMPTON ROAD, RIGHT INTO OLD MAIN ROAD, RICHMOND ROAD, RIGHT INTO ALEXANDER ROAD, LEFT INTO ALBERT STREET, RIGHT INTO MALCOLM ROAD TO THE BUS TERMINUS.

OUTWARDS

FROM MALCOLM ROAD BUS TERMINUS RIGHT INTO CIRCUIT ROAD, RIGHT INTO CLARK ROAD, LEFT INTO ALEXANDER ROAD, LEFT INTO TRAFFORD ROAD, RIGHT INTO GILLITS ROAD, LEFT INTO RICHMOND ROAD, OLD MAIN ROAD, LEFT INTO CROMPTON STREET, LEFT INTO SHEPSTONE ROAD, (BOROUGH OF NEW GERMANY), ESCOM ROAD, LEFT INTO OLD MAIN ROAD, RIGHT INTO STAPLETON ROAD, LEFT ONTO R613, GLIDE ONTO N3, LEFT ONTO N2, LEFT INTO SLIPWAY, MAIN ROAD 93, INDUSTRIAL PARK ROAD, FERNHAM DRIVE, LENHAM DRIVE, NORTHCROFT DRIVE, LENHAM DRIVE, NORTHERN DRIVE, SHASTRI PARK DRIVE, PALMVIEW DRIVE, TURN LEFT AND PROCEED ALONG NORTHERN DRIVE TO THE BUS TERMINUS.

ROUTE 59

PERSONS AND THEIR PERSONAL EFFECTS:

FROM WHITE HOUSE SHOPPING CENTRE R102, LEFT INTO AND ALONG PHOENIX HIGHWAY, LEFT INTO AND ALONG INDUSTRIAL PARK ROAD, RIGHT INTO FERNHAM DRIVE, LENHAM DRIVE, CROSSING PHOENIX HIGHWAY INTO AND ALONG LONGBURY DRIVE, PHOENIX HIGHWAY INTO GROVE END DRIVE, INTO AND ALONG STANMORE DRIVE, PHOENIX HIGHWAY, INTO AND ALONG PARTHENON STREET, INTO AND ALONG PANDORA STREET, INTO AND ALONG PEGASUS STREET, AND RETURN.

ALTERNATIVELY EITHER I OR II.

I. PHOENIX HIGHWAY, NORTHERN DRIVE, LENHAM DRIVE, CARDHAM DRIVE, CRESTBROOK DRIVE, PALMVIEW DRIVE, CENTRAL PARK DRIVE, PALMVIEW DRIVE, NORTHERN DRIVE, PHOENIX HIGHWAY, LENHAM DRIVE, FERNHAM DRIVE, INDUSTRIAL PARK ROAD, PHOENIX HIGHWAY R102 TO TERMINAL POINT OPPOSITE WHITE CLOUSE CENTRE.

II. PHOENIX HIGHWAY, INTO AND ALONG PARTHENON STREET, INTO AND ALONG PANDORA STREET, INTO AND ALONG PEGASUS STREET, LONGCROFT DRIVE, LONGBURY DRIVE, CROSSING PHOENIX HIGHWAY, LENHAM DRIVE, WHETSTONE DRIVE, FERNHAM DRIVE, INDUSTRIAL PARK ROAD, PHOENIX HIGHWAY, R102 TO TERMINAL POINT OPPOSITE WHITE HOUSE SHOPPING CENTRE.

NOT MORE THAN 10 BUSES TO BE OPERATED AT ANY ONE TIME

ROUTE 60

PASSENGERS AND THEIR PERSONAL EFFECTS:

INWARDS

FROM WOODVIEW DRIVE, RIGHT INTO WOODHAVEN DRIVE, LEFT INTO CANEHAVEN DRIVE, NORTHERN DRIVE, PALMVIEW DRIVE, TRENANCE PARK DRIVE, CENTRAL PARK DRIVE, PALMVIEW DRIVE, SHASTRI PARK DRIVE INTO AND ALONG NORTHERN DRIVE, PHOENIX HIGHWAY, PARTHENON STREET, PANDORA STREET, BUS TERMINUS NEAR CITY AND RETURN.

OUTWARDS

PARTHENON STREET, PANDORA STREET, PEGASUS STREET, PHOENIX HIGHWAY, NORTHERN DRIVE,





## transport

Department:  
Transport  
Province of KwaZulu-Natal

## GAZETTE

LGKZNG43-2019-FEB

REGION: ALL

SHASTRI PARK DRIVE, PALMVIEW DRIVE, CENTRAL PARK DRIVE, TRENANCE PARK DRIVE, PALMVIEW DRIVE, NORTHERN DRIVE, CANEHAVEN DRIVE, VIEWHAVEN DRIVE INTO WOODVIEW DRIVE BUS TERMINUS.

ROUTE 61

INWARDS

FROM WHITE HOUSE SHOPPING CENTRE R102 INTO AND ALONG PHOENIX HIGHWAY, INDUSTRIAL PARK ROAD, FERNHAM DRIVE, LENHAM DRIVE, PHOENIX HIGHWAY, PARTHENON STREET, PANDORA STREET, PEGASUS STREET, PHOENIX HIGHWAY NORTHERN DRIVE R102, IRELAND STREET CROSSING TODD STREET INTO IRELAND STREET BUS RANK AND RETURN.

OUTWARDS

FROM IRELAND STREET BUS RANK CROSSING TODD STREET, R102, NORTHERN DRIVE, PHOENIX HIGHWAY, PARTHENON STREET, PANDORA STREET, PEGASUS STREET, PHOENIX HIGHWAY, R102 TO TERMINAL POINT OPPOSITE WHITE HOUSE SHOPPING CENTRE.

ROUTE 62

PASSENGERS AND THEIR PERSONAL EFFECTS:

FROM PHOENIX TOWNSHIP TO SOLDIER'S WAY, MANSFIELD ROAD BUS RANK AND C.B.D AREA AND RETURN

INWARDS

FROM THE INTERSECTION OF WESTHAM DRIVE AND LENHAM DRIVE, ALONG WESTHAM DRIVE, INTO AND ALONG HEXHAM ROAD, INTO AND ALONG WESTHAM DRIVE, INTO AND ALONG LENHAM DRIVE, ALONG WESTHAM DRIVE, INTO AND ALONG LENHAM DRIVE, INTO AND ALONG CARDHAM DRIVE, INTO AND ALONG BROOKDALE DRIVE, LEFT INTO NORTHERN DRIVE, INTO AND ALONG PALMVIEW DRIVE, INTO AND ALONG TRENANCE PARK DRIVE, INTO AND ALONG NORTHERN DRIVE, RIGHT INTO AND ALONG (102) (M41 DURBAN), (M4) LEO BOYD HIGHWAY, NORTHERN FREEWAY, STANGER STREET, PRINCE ALFRED STREET, ORDINANCE ROAD, LEFT INTO SOLDIERS WAY, INTO SOLDIERS WAY BUS RANK.

(ALTERNATIVELY (1)

FROM SOLDIERS WAY BUS RANK INTO VICTORIA STREET, QUEEN STREET, GREY STREET, WEST STREET, FIELD STREET, LEOPOLD STREET, WARWICK AVENUE, CENTENARY ROAD, MANSFIELD ROAD TO MANSFIELD ROAD BUS RANK AND RETURN.

OUTWARDS

FROM MANSFIELD ROAD BUS RANK, WARWICK AVENUE, MANSFIELD ROAD, CENTENARY ROAD, ALICE STREET, GREY STREET, WEST STREET, FIELD STREET, PINE STREET, WESTERN FREEWAY (N3) (NATIONAL ROAD N2), LEFT INTO (M41), (R102), LEFT INTO NORTHERN DRIVE.

(ALTERNATIVELY (1)

SOLDIERS WAY BUS RANK INTO VICTORIA STREET, QUEEN STREET, RUSSEL STREET, ALICE STREET, OLD FORT ROAD, STANGER STREET, NORTHERN FREEWAY, LEO BOYD HIGHWAY (M4), LEFT INTO AND ALONG NORTHERN DRIVE, BROOKDALE DRIVE, LENHAM DRIVE, WESTHAM DRIVE, HEXHAM DRIVE INTO AND ALONG WESTHAM AND LENHAM INTERSECTION.

NOT MORE THAN 10 BUSES TO BE OPERATED AT ANY ONE TIME.

ROUTE 63

A PARTY OF PERSONS WHO HAVE ORGANISED THEMSELVES INTO A GROUP AND THEIR PERSONAL EFFECTS, FROM POINTS WITHIN A RADIUS OF 35 (THIRTY FIVE) KILOMETERS FROM PHOENIX POST OFFICE TO POINTS WITHIN THE REPUBLIC OF SOUTH AFRICA AND RETURN TO POINTS WITHIN A RADIUS OF 35 (THIRTY FIVE) KILOMETERS FROM PHOENIX POST OFFICE.

SUBJECT TO THE EXPLICIT CONDITION THAT THE CONVEYANCE OF SUCH A GROUP OF PERSONS MAY ONLY BE UNDERTAKEN IF THE SAME GROUP OF PERSONS UNDERTAKE THE RETURN AND FORWARD JOURNEY AS A PARTY FOR THE EXCLUSIVE MUTUAL PURPOSE TO ATTEND ONE OR MORE OF THE FOLLOWING:

- (1) A WEDDING
- (2) A FUNERAL
- (3) A RELIGIOUS GATHERING
- (4) A SPORTS MEETING AS COMPETITORS OR AS SPECTATORS
- (5) A PICNIC OR ANY OTHER FORM OF ORGANISED AMUSEMENT OR RECREATION

ROUTE 64

FROM BURLINGTON HEIGHTS, CORNER OF MIDMAR AND HENLY ROAD TO PARACHUTE INDUSTRIES, CANELANDS INDUSTRIAL AREA.

OUTWARDS:

FROM THE CORNER OF MIDMAR AND HENLY ROAD PROCEED ALONG HENLY ROAD, TURN LEFT INTO BURLINGTON DRIVE, ALONG BURLINGTON DRIVE TURN RIGHT INTO SHALLCROSS ROAD, ALONG SHALLCROSS ROAD TURN LEFT INTO KLAARWATER ROAD ALONG KLAARWATER ROAD, TURN LEFT



## transport

Department:  
Transport  
Province of KwaZulu-Natal

## GAZETTE

LGKZNG43-2019-FEB

REGION: ALL

INTO GRANADA STREET, ALONG GRANADA STREET TURN LEFT INTO CROSSMOOR DRIVE, ALONG CROSSMOOR DRIVE TURN RIGHT INTO HIGH TERRACE, ALONG HIGH TERRACE TURN LEFT INTO MOORCROSS DRIVE, ALONG MOORCROSS DRIVE INTO ARENA PARK, ALONG ARENA PARK DRIVE TURN RIGHT INTO MOORTON DRIVE, ALONG MOORTON DRIVE TURN LEFT INTO WELBEDACHT ROAD, ALONG WELBEDACHT ROAD TURN LEFT INTO ROAD 701, ALONG ROAD 701, TURN RIGHT INTO ARENA PARK DRIVE, ALONG ARENA PARK DRIVE TURN RIGHT INTO CHATSWORTH CIRCLE, ALONG CHATSWORTH CIRCLE TURN RIGHT INTO FLORENCE NIGHTINGALE ROAD, ALONG FLORENCE NIGHTINGALE ROAD, TURN RIGHT INTO WESTCLIFFE DRIVE, ALONG WESTCLIFFE DRIVE INTO PELICAN DRIVE, ALONG PELICAN DRIVE TURN RIGHT INTO IMPALA DRIVE, ALONG IMPALA DRIVE INTO MERANTI STREET, ALONG MERANTI STREET, INTO MOBENI HEIGHTS DRIVE, ALONG MOBENI HEIGHTS DRIVE TURN RIGHT INTO HIGGINSON HIGHWAY, ALONG HIGGINSON HIGHWAY INTO GRIMSBY ROAD, ALONG GRIMSBY ROAD TURN LEFT INTO SOUTH COAST ROAD, ALONG SOUTH COAST ROAD TURN LEFT INTO EDWIN SWALES V C DRIVE, ALONG EDWIN SWALES V C DRIVE, TURN RIGHT INTO SLIPWAY THEN INTO NATIONAL ROAD (N2 NORTH), ALONG NATIONAL ROAD (N2 NORTH) TURN LEFT INTO SLIPWAY, THEN TURN LEFT INTO MR 93 TURN LEFT INTO SLIPWAY ALONG SLIPWAY TURN RIGHT INTO R102 (OLD NORTH COAST ROAD), ALONG R102 (OLD NORTH COAST ROAD) TURN LEFT INTO NDWEDWE ROAD, ALONG NDWEDWE ROAD TURN LEFT INTO NEW GLASGOW ROAD, ALONG NEW GLASGOW ROAD, TURN LEFT INTO NYALA ROAD, ALONG NYALA ROAD TO PARACHUTE INDUSTRIES, CANELANDS INDUSTRIAL AREA.

### INWARDS

FROM PARACHUTE INDUSTRIES, CANELANDS PROCEED ALONG NYALA ROAD, TURN RIGHT AT NEW GLASGOW ROAD, TURN RIGHT INTO NDWEDWE ROAD, ALONG NDWEDWE ROAD, TURN RIGHT INTO R102 (OLD NORTH COAST ROAD), ALONG R102 (OLD NORTH COAST ROAD), TURN LEFT INTO SLIPWAY, ALONG SLIPWAY TURN LEFT INTO MR 93, ALONG MR 93 TURN RIGHT INTO SLIPWAY, ALONG SLIPWAY THEN RIGHT INTO NATIONAL ROAD N2 SOUTH, ALONG NATIONAL ROAD N2 SOUTH, TURN LEFT INTO SLIPWAY, ALONG SLIPWAY TURN LEFT INTO EDWIN SWALES V C DRIVE, ALONG EDWIN SWALES V C DRIVE INTO GRIMSBY ROAD, ALONG GRIMSBY ROAD INTO HIGGINSON HIGHWAY, ALONG HIGGINSON HIGHWAY TURN LEFT INTO MOBENI HEIGHTS DRIVE, ALONG MOBENI HEIGHTS DRIVE INTO MERANTI STREET, ALONG MERANTI STREET INTO IMPALA DRIVE, ALONG IMPALA DRIVE, TURN LEFT INTO HAVENSIDE DRIVE, ALONG HAVENSIDE DRIVE TURN LEFT INTO PELICAN DRIVE, LNT0 WESTCLIFFE DRIVE, ALONG WESTCLIFFE DRIVE LEFT INTO FLORENCE NIGHTINGALE DRIVE, ALONG FLORENCE NIGHTINGALE DRIVE TURN LEFT INTO CHATSWORTH CIRCLE, ALONG CHATSWORTH CIRCLE TURN LEFT INTO ARENA PARK DRIVE, ALONG ARENA PARK DRIVE TURN LEFT INTO ROAD 701, ALONG ROAD 701, TURN RIGHT INTO WELBEDACHT ROAD, ALONG WELBEDACHT ROAD, TURN RIGHT INTO MOORTON DRIVE, ALONG MOORTON DRIVE, TURN LEFT INTO ARENA PARK DRIVE, ALONG ARENA PARK DRIVE INTO MOORCROSS DRIVE, ALONG MOORCROSS DRIVE TURN RIGHT INTO HIGH TERRACE, ALONG HIGH TERRACE, TURN LEFT INTO CROSSMOOR DRIVE, ALONG CROSSMOOR DRIVE, TURN RIGHT INTO GRANADA STREET, ALONG GRANADA STREET TURN RIGHT INTO KLAARWATER ROAD, ALONG KLAARWATER ROAD TURN RIGHT INTO SHALLCROSS ROAD, ALONG SHALLCROSS ROAD TURN LEFT INTO BURLINGTON DRIVE, ALONG BURLINGTON DRIVE TURN RIGHT INTO HENLY ROAD, ALONG HENLY ROAD TO THE CORNER OF HENLY ROAD AND MIDMAR ROAD, TERMINAL POINT.

### ROUTE 65

PERSONS AND THEIR PERSONAL EFFECTS:

FROM PHOENIX TOWNSHIP UNIT 15 & 21 TO POINT ROAD AND RETURN

### ROUTE SCHEDULE

FROM THE INTERSECTION OF HANNAFORD DRIVE AND FORESTHAVEN DRIVE, INTO AND ALONG HANNAFORD DRIVE, RIGHT INTO AND ALONG CANEHAVEN DRIVE, FORESTHAVEN DRIVE, LEFT INTO AND ALONG HANNAFORD DRIVE, INTO AND ALONG SUNFORD DRIVE, CHARTFORD DRIVE, PHOENIX HIGHWAY, INDUSTRIAL PARK ROAD, MAIN LNANDA ROAD, NORTH COAST ROAD PASSING CONNAUGHT BRIDGE, UMGENI ROAD, ARGYLE ROAD, N.M.R AVENUE, SOMTSEU ROAD, PRINCE ALFRED STREET, CATO ROAD, WINDER ROAD, POINT ROAD TO TERMINAL POINT AT THE END OF POINT ROAD IN THE VICINITY OF SIGNAL ROAD AND RETURN FROM TERMINAL ALONG POINT ROAD, BAY TERRACE, VICTOR EMBANKMENT, STANGER STREET, SOMTSEU ROAD, N.M.R. AVENUE, ARGYLE ROAD, UMGENI ROAD PASSING CONNAUGHT BRIDGE, NORTH COAST ROAD, MAIN LNANDA ROAD, INDUSTRIAL PARK ROAD, PHOENIX HIGHWAY, CHARTFORD DRIVE, INTO AND ALONG SUNFORD DRIVE, LEFT INTO AND ALONG HANNAFORD DRIVE, RIGHT INTO AND ALONG FORESTHAVEN DRIVE, LEFT INTO AND ALONG CANEHAVEN DRIVE, LEFT INTO AND ALONG HANNAFORD DRIVE TO THE INTERSECTION OF HANNAFORD DRIVE.

SUBJECT TO THE CONDITION THAT NOT MORE THAN TWO BUSES MAY BE OPERATE AT ANY ONE TIME.

### ROUTE 66

FROM INTERSECTION OF MIDMAR AND HENLY ROADS, BURLINGTON HEIGHTS TO SPRINGFIELD PARK AND INDUSTRIAL AREA, SPRINGFIELD





## transport

Department:  
Transport  
Province of KwaZulu-Natal

## GAZETTE

LGKZNG43-2019-FEB

REGION: ALL

### INWARDS

FROM THE CORNER OF HENLY AND MIDMAR ROADS, PROCEED ALONG HENLY ROAD, TURN LEFT INTO BURLINGTON DRIVE, ALONG BURLINGTON DRIVE, TURN RIGHT INTO SHALLCROSS ROAD, ALONG SHALLCROSS ROAD, TURN LEFT INTO KLAARWATER ROAD, ALONG KLAARWATER ROAD, TURN LEFT INTO GRANADA STREET, ALONG GRANADA STREET, TURN RIGHT INTO CROSSMOOR DRIVE, ALONG CROSSMOOR DRIVE, TURN RIGHT INTO HIGH TERRACE, ALONG HIGH TERRACE, TURN RIGHT INTO MOORCROSS DRIVE, ALONG MOORCROSS DRIVE INTO ARENA PARK DRIVE, ALONG ARENA PARK DRIVE, TURN RIGHT INTO MOORTON DRIVE, ALONG MOORTON DRIVE TURN RIGHT INTO WELBEDACHT ROAD, ALONG WELBEDACHT ROAD TURN LEFT INTO ROAD 701, ALONG ROAD 701, TURN RIGHT INTO ARENA PARK DRIVE, ALONG ARENA PARK DRIVE, TURN RIGHT INTO MONTDENE DRIVE, ALONG MONTDENE DRIVE, TURN LEFT INTO CROFTDENE DRIVE, ALONG CROFTDENE DRIVE, TURN LEFT INTO ARENA PARK DRIVE, ALONG ARENA PARK DRIVE, INTO CHATSWORTH CIRCLE, ALONG CHATSWORTH CIRCLE (R.K. KHAN HOSPITAL) PROCEED ALONG CHATSWORTH CIRCLE, TURN RIGHT INTO FLORENCE NIGHTINGALE DRIVE, ALONG FLORENCE NIGHTINGALE DRIVE, TURN RIGHT INTO WESTCLIFFE DRIVE, ALONG WESTCLIFFE DRIVE INTO PELICAN DRIVE, ALONG PELICAN DRIVE INTO HAVENSIDE DRIVE, ALONG PELICAN DRIVE INTO IMPALA DRIVE, ALONG IMPALA DRIVE INTO MERANTI STREET, ALONG MERANTI STREET INTO MOBENI HEIGHTS DRIVE, ALONG MOBENI HEIGHTS DRIVE, TURN RIGHT INTO HIGGINSON HIGHWAY, ALONG HIGGINSON HIGHWAY, TURN LEFT INTO NATIONAL ROAD (N2) (NORTH) ALONG NATIONAL ROAD N2 (NORTH) RIGHT INTO AND ALONG LNANDA ROAD, TURN RIGHT INTO WILLOWFIELD ROAD, ALONG WILLOWFIELD CRESCENT, TURN RIGHT INTO PALMFIELD ROAD THEN INTO THE INNER TERMINAL POINT.

### OUTWARDS

FROM THE INNER TERMINAL POINT TURN LEFT INTO ALOEFIELD CRESCENT, ALONG ALOEFIELD CRESCENT, TURN LEFT INTO WILLOWFIELD CRESCENT, ALONG WILLOWFIELD CRESCENT, TURN LEFT INTO LNANDA ROAD, ALONG LNANDA ROAD, TURN LEFT INTO NATIONAL ROAD (N2) (SOUTH) ALONG NATIONAL ROAD (N2) (SOUTH) TURN RIGHT INTO HIGGINSON HIGHWAY, ALONG HIGGINSON HIGHWAY, TURN LEFT INTO MOBENI HEIGHTS DRIVE, ALONG MOBENI HEIGHTS DRIVE, INTO MERANTI STREET, ALONG MERANTI STREET INTO IMPALA DRIVE, ALONG IMPALA DRIVE TURN LEFT INTO HAVENSIDE DRIVE, ALONG HAVENSIDE DRIVE INTO PELICAN DRIVE, ALONG PELICAN DRIVE INTO WESTCLIFFE DRIVE, ALONG WESTCLIFFE DRIVE, TURN LEFT INTO FLORENCE NIGHTINGALE DRIVE, ALONG FLORENCE NIGHTINGALE DRIVE, TURN LEFT INTO CHATSWORTH CIRCLE, ALONG CHATSWORTH CIRCLE (R K HOPITAL) INTO AND ALONG ARENA PARK DRIVE, TURN LEFT INTO CROFTDENE DRIVE, ALONG CROFTDENE DRIVE, TURN RIGHT INTO MONTDENE DRIVE, ALONG MONTDENE DRIVE, TURN LEFT INTO ARENA PARK DRIVE, ALONG ARENA PARK DRIVE, TURN LEFT INTO ROAD 701, ALONG ROAD 701, TURN RIGHT INTO WELBEDACHT ROAD, ALONG WELBEDACHT ROAD, TURN RIGHT INTO MOORTON DRIVE, ALONG MOORTON DRIVE, TURN LEFT INTO ARENA PARK DRIVE, ALONG ARENA PARK DRIVE INTO MOORCROSS DRIVE, ALONG MOORCROSS DRIVE, TURN RIGHT INTO HIGH TERRACE, ALONG HIGH TERRACE, TURN LEFT INTO CROSSMOOR DRIVE, ALONG CROSSMOOR DRIVE, TURN, TURN RIGHT INTO GRANADA STREET, ALONG GRANADA STREET, TURN RIGHT INTO KLAARWATER ROAD, ALONG KLAARWATER ROAD, TURN RIGHT INTO SHALLCROSS ROAD, TURN LEFT INTO BURLINGTON DRIVE, ALONG BURLINGTON DRIVE, TURN RIGHT INTO HENLY ROAD AND PROCEED TO THE CORNER OF HENLY AND MIDMAR ROADS TERMINAL POINTS.

### ROUTE 67

FROM PHOENIX TOWNSHIPS SOUTH GATE TO LORNE STREET BUS RANK AND RETURN  
PASSENGERS AND THEIR PERSONAL EFFECTS FROM PHOENIX UNIT 2 & 3 TO DURBAN LORNE STREET BUS RANK AND RETURN

### INWARDS

FROM STONEBRIDGE DRIVE, INTO AND ALONG RISE GATE ROAD, INTO AND ALONG SOUTH GATE DRIVE CROSSING BISHOP GATE ROAD INTO AND ALONG SOUTH GATE DRIVE, INTO AND ALONG STONEBRIDGE DRIVE INTO AND ALONG GREENBURY DRIVE, PHOENIX HIGHWAY, INTO AND ALONG (R102, DURBAN), INTO AND ALONG GLEN ANIL, KWA MASHU HIGHWAY, NORTH COAST ROAD ACROSS CONNAUGHT INTERCHANGE INTO AND ALONG UMGENI ROAD, BEATRICE STREET, CROSS STREET, CARLISLE STREET, INTO LORNE STREET BUS RANK AND RETURN.

### ALTERNATIVELY

(1) UMGENI ROAD CROSSING ALICE STREET INTO AND ALONG SOLDIERS WAY BUS RANK AND RETURN.

### OUTWARDS

FROM LORNE STREET BUS RANK, LORNE STREET, CARLISLE STREET, GREY STREET, BEATRICE STREET, ALBERT STREET, UMGENI ROAD, ACROSS CONNAUGHT INTERCHANGE, NORTH COAST ROAD, KWA MASHU HIGHWAY, INTO AND ALONG GLEN ANIL AND ALONG (R102 PHOENIX), INTO AND ALONG STONEBRIDGE DRIVE, INTO AND ALONG REST GATE ROAD, INTO AND ALONG SOUTH GATE DRIVE, CROSSING BISHOP GATE ROAD, INTO AND ALONG SOUTH GATE DRIVE, INTO AND ALONG STONEBRIDGE DRIVE, INTO AND ALONG GREENBURY DRIVE BUS TERMINUS.  
NOT MORE THAN 4 VEHICLES TO BE OPERATED AT ANY ONE TIME.



## transport

Department:  
Transport  
Province of KwaZulu-Natal

## GAZETTE

LGKZNG43-2019-FEB

REGION: ALL

### ROUTE 68 (A)

PERSONS AND THEIR PERSONAL EFFECTS:

FROM PHOENIX TOWNSHIP (INNER CIRCLE ROUTE) TO SPRINGFIELD INDUSTRIAL PARK AND RETURN INWARDS

FROM THE INTERSECTION OF NORTHERN DRIVE AND PALMVIEW DRIVE, ALONG PALMVIEW DRIVE, RIGHT INTO AND ALONG TRENANCE PARK DRIVE, CENTRAL PARK DRIVE, PALMVIEW DRIVE, SHASTRI PARK DRIVE, NORTHERN DRIVE, LENHAM DRIVE, NORTH CROFT DRIVE, LENHAM DRIVE, FERNHAM DRIVE, INDUSTRIAL PARK ROAD, KWA MASHU HIGHWAY, INTO SLIPWAY, INTO AND ALONG NATIONAL ROAD N2 (N2 SOUTH), LEFT INTO SLIPWAY, INTO AND ALONG LNANDA ROAD (SPRINGFIELD INDUSTRIAL PARK) AND RETURN.

OUTWARDS

FROM SPRINGFIELD INDUSTRIAL PARK, INTO AND ALONG LNANDA ROAD, RIGHT INTO AND ALONG (N2 NORTH) LEFT INTO SLIPWAY INTO KWA MASHU HIGHWAY, LEFT INTO SLIPWAY, INTO INDUSTRIAL PARK ROAD, FERNHAM DRIVE, LENHAM DRIVE, NORTH CROFT DRIVE, LENHAM DRIVE, NORTHERN DRIVE. SHASTRI PARK DRIVE, PALMVIEW DRIVE, TURN LEFT AND PROCEED ALONG NORTHERN DRIVE TO THE BUS TERMINUS.

NOT MORE THAN HL BUSES TO BE OPERATED AT ANY ONE TIME.

### ROUTE 68 (B)

PERSONS AND THEIR PERSONAL EFFECTS:

FROM PHOENIX TOWNSHIP (INNER CIRCLE ROUTE) TO SPRINGFIELD INDUSTRIAL PARK AND RETURN INWARDS

FROM THE INTERSECTION OF NORTHERN DRIVE AND PALMVIEW DRIVE, ALONG PALMVIEW DRIVE, RIGHT INTO AND ALONG TRENANCE PARK DRIVE, CENTRAL PARK DRIVE, PALMVIEW DRIVE, SHASTRI PARK DRIVE, NORTHERN DRIVE, BROOKHAVEN DRIVE, CANESIDE DRIVE, CANEHAVEN DRIVE, NORTHSIDE DRIVE, STANFORD DRIVE, HANNAFORD DRIVE, PHOENIX HIGHWAY, STANMORE DRIVE, GROVE END DRIVE, PHOENIX HIGHWAY, RIGHT INTO AND ALONG MOUNT EDGEcombe, OLD NORTH COAST ROAD (R102), TURN LEFT INTO GLEN ANIL ROAD, RIGHT INTO SLIPWAY AND ALONG NATIONAL ROAD (N2 SOUTH) LEFT INTO SLIPWAY, INTO AND ALONG LNANDA ROAD, NORTH COAST ROAD, RIGHT INTO AND ALONG GLEN ANIL ROAD, INTO AND ALONG (R102 PHOENIX), INFO AND ALONG STONEBRIDGE DRIVE, INTO AND ALONG REST GATE ROAD, INTO AND ALONG SOUTH GATE DRIVE, CROSSING BISHOP GATE ROAD, INTO AND ALONG STONEBRIDGE DRIVE, PHOENIX HIGHWAY, GROVE END DRIVE, STANMORE DRIVE, PHOENIX HIGHWAY, HANNAFORD DRIVE, SUNFORD DRIVE, NORTHSIDE DRIVE, CANEHAVEN DRIVE, CANESIDE DRIVE, BROOKHAVEN ROAD, NORTHERN DRIVE, SHASTRI PARK DRIVE, PALMVIEW DRIVE, CENTRAL PARK DRIVE, TRENANCE PARK DRIVE, PALMVIEW DRIVE, TURN LEFT AND PROCEED ALONG NORTHERN DRIVE TO THE BUS TERMINUS.

NOT MORE THAN 10 BUSES TO BE OPERATED AT ANY ONE TIME.

### ROUTE 69

PERSONS AND THEIR PERSONAL EFFECTS:

FROM PHOENIX TOWNSHIP 7/8/9 TO DURBAN MANSFIELD ROAD AND SOLDIERS WAY BUS TERMINUS AND RETURN.

#### 1) INWARDS

FROM PHOENIX HIGHWAY BUS RANK, LEFT INTO LONGBURY DRIVE, PHOENIX HIGHWAY, INDUSTRIAL PARK ROAD, KWA MASHU HIGHWAY (M25) GLIDE INTO SLIPWAY, LEFT INTO R102, RIGHT INTO OLD NORTH COAST ROAD (GLEN ANIL) NORTH COAST ROAD ACROSS CONNOUGHT BRIDGE INTO ALONG UMGENI ROAD, BEATRICE STREET, CROSS STREET, CARLISE STREET, CENTENARY ROAD, MARKET ROAD, WARWICK AVENUE, CENTENARY ROAD, MANSFIELD ROAD BUS RANK AND RETURN.

#### 2) ALTERNATIVELY

UMGENI ROAD CROSSING ALICE STREET, INTO SOLDIERS WAY BUS RANK, VICTORIA STREET, QUEEN STREET, GREY STREET, COMMERCIAL ROAD, FIELD STREET, LEOPOLD STREET, CROSSING MARKET ROAD, WARWICK AVENUE, CENTENARY ROAD, MANSFIELD ROAD, INTO MANSFIELD ROAD BUS RANK AND RETURN.

#### 3) ALTERNATIVELY

PHOENIX HIGHWAY, NORTHERN DRIVE, RIGHT INTO AND ALONG (R102) (M41 DURBAN) (M4) LEO BOYD HIGHWAY, NORTHERN FREEWAY, STANGER STREET, PRINCE ALFRED STREET, ORDINANCE ROAD, LEFT INTO SOLDIERS WAY, INTO SOLDIERS WAY BUS RANK.

#### 1) OUTWARDS

ALTERNATIVELY FROM MANSFIELD ROAD BUS RANK, WARWICK AVENUE, MANSFIELD ROAD, CENTENARY ROAD, ALICE STREET, GREY STREET COMMERCIAL ROAD, FIELD STREET, QUEEN STREET, GREY STREET, PINE STREET INTO AND ALONG WESTERN FREEWAY (N3 NATIONAL ROAD), (N2 NORTH) LEFT INTO KWA MASHU HIGHWAY (M25).

2) SOLDIERS WAY BUS RANK INTO VICTORIA STREET, QUEEN STREET, RUSSELLI STREET, ALICE STREET, OLD FORT ROAD, STANGER STREET, NORTHERN FREEWAY (M4) LEO BOYD HIGHWAY, LEFT INTO AND ALONG (M41 NORTH) (PHOENIX) R102 LEFT INTO AND ALONG NORTHERN DRIVE, INTO PHOENIX HIGHWAY.



## transport

Department:  
Transport  
Province of KwaZulu-Natal

## GAZETTE

LGKZNG43-2019-FEB

REGION: ALL

3) FROM MANSFIELD ROAD BUS RANK, WARWICK AVENUE, MANSFIELD ROAD, CENTENARY ROAD, CARLISE STREET, GREY STREET, BEATRICE STREET, UMGENI ROAD, CROSSING CONNOUGHT BRIDGE, NORTH COAST ROAD, RIGHT INTO OLD NORTH COAST ROAD (GLEN ANIL) LEFT INTO R102, RIGHT INTO SLIPWAY, KWA MASHU HIGHWAY (M25) INDUSTRIAL PARK ROAD, PHOENIX HIGHWAY, LONGBURY DRIVE, LEFT INTO AND ALONG PHOENIX HIGHWAY INTO PHOENIX HIGHWAY BUS RANK. ROUTE 70

PERSONS AND THEIR PERSONAL EFFECTS:

FROM PHOENIX TOWNSHIP 10/11/12 TO DURBAN MANSFIELD ROAD AND SOLDIERS WAY BUS TERMINUS AND RETURN

1) INWARDS

FROM FERNHAM DRIVE BUS TERMINUS, WHETSTONE DRIVE, LENHAM DRIVE, FERNHAM DRIVE, INDUSTRIAL PARK ROAD, KWA MASHU HIGHWAY (M25) GLIDE INTO SLIPWAY, LEFT INTO R102, RIGHT INTO OLD NORTH COAST ROAD (GLEN ANIL) NORTH COAST ROAD ACROSS CONNOUGHT BRIDGE INTO AND ALONG UMGENI ROAD, BEATRICE STREET, CROSS STREET, CARLISE STREET, CENTENARY ROAD, MARKET ROAD, WARWICK AVENUE, CENTENARY ROAD, MANSFIELD ROAD BUS RANK AND RETURN.

2) ALTERNATIVELY

UMGENI ROAD CROSSING ALICE STREET, INTO SOLDIERS WAY BUS RANK, VICTORIA STREET, QUEEN STREET, GREY STREET, COMMERCIAL ROAD, FIELD STREET, LEOPOLD STREET, CROSSING MARKET ROAD, WARWICK AVENUE, CENTENARY ROAD, MANSFIELD ROAD, INTO MANSFIELD ROAD BUS RANK AND RETURN.

3) ALTERNATIVELY

INDUSTRIAL PARK ROAD, PHOENIX HIGHWAY, NORTHERN DRIVE, RIGHT INTO AND ALONG (R102) (M41 DURBAN) (M4) LEO BOYD HIGHWAY, NORTHERN FREEWAY, STANGER STREET, PRINCE ALFRED STREET, ORDINANCE ROAD, LEFT INTO SOLDIERS WAY; INTO SOLDIERS WAY BUS RANK.

1) OUTWARDS

ALTERNATIVELY FROM MANSFIELD ROAD BUS RANK, WARWICK AVENUE, MANSFIELD ROAD, CENTENARY ROAD, ALICE STREET, GREY STREET, COMMERCIAL ROAD, FIELD STREET, QUEEN STREET, GREY STREET, PINE STREET INTO AND ALONG WESTERN FREEWAY (N3 NATIONAL ROAD) (N2 NORTH) LEFT INTO KWA MASHU HIGHWAY (M25).

2) SOLDIERS WAY BUS RANK INTO VICTORIA STREET, QUEEN STREET, RUSSELL STREET, ALICE STREET, OLD FORT ROAD, STANGER STREET, NORTHERN FREEWAY (M4) LEO BOYD HIGHWAY, LEFT INTO AND ALONG (M41 NORTH) (PHOENIX) R102 LEFT INTO AND ALONG PHOENIX HIGHWAY INDUSTRIAL PARK ROAD.

3) FROM MANSFIELD ROAD BUS RANK, WARWICK AVENUE, MANSFIELD ROAD, CENTENARY ROAD, CARLISE STREET, GREY STREET, BEATRICE STREET, UMGENI ROAD, CROSSING CONNOUGHT BRIDGE, NORTH COAST ROAD, RIGHT INTO OLD NORTH COAST ROAD (GLEN ANIL) LEFT INTO R102, RIGHT INTO KWA MASHU HIGHWAY (M25) INDUSTRIAL PARK ROAD, FERNHAM DRIVE, LENHAM DRIVE, WHETSTONE DRIVE INTO AND ALONG FERNHAM DRIVE BUS TERMINUS.

ROUTE 71

PERSONS AND THEIR PERSONAL EFFECTS:

FROM PHOENIX TOWNSHIP 13/14 TO DURBAN MANSFIELD ROAD AND SOLDIERS WAY BUS TERMINUS AND RETURN.

1) INWARDS

FROM THE INTERSECTION OF WESTHAM DRIVE AND LENHAM DRIVE, THEN INTO AND ALONG NORTHCROFT DRIVE, INTO AND ALONG LENHAM DRIVE, INTO AND ALONG PHOENIX HIGHWAY, ALTERNATIVELY FROM THE INTERSECTION OF WESTHAM DRIVE, LENHAM DRIVE INTO AND ALONG LENHAM DRIVE INTO AND ALONG NORTHERN DRIVE, PHOENIX HIGHWAY, INDUSTRIAL PARK ROAD, KWA MASHU HIGHWAY (M25) GLIDE INTO SLIPWAY, LEFT INTO R102, RIGHT INTO OLD NORTH COAST ROAD (GLEN ANIL) NORTH COAST ROAD ACROSS CONNOUGHT BRIDGE INTO AND ALONG UMGENI ROAD, BEATRICE STREET, CROSS STREET, CARLISE STREET, CENTENARY ROAD, MARKET ROAD, WARWICK AVENUE, CENTENARY ROAD, MANSFIELD ROAD BUS RANK AND RETURN.

2) ALTERNATIVELY

UMGENI ROAD CROSSING ALICE STREET INTO SOLDIER'S WAY BUS RANK, VICTORIA STREET, QUEEN STREET, GREY STREET, COMMERCIAL ROAD, FIELD STREET, LEOPOLD STREET, CROSSING MARKET ROAD, WARWICK AVENUE, CENTENARY ROAD, MANSFIELD ROAD, INTO MANSFIELD ROAD BUS RANK AND RETURN.

3) ALTERNATIVELY

PHOENIX HIGHWAY, NORTHERN DRIVE, RIGHT INTO AND ALONG (R102) (M41 DURBAN) (M4) LEO BOYD HIGHWAY, NORTHERN FREEWAY, STANGER STREET, PRINCE ALFRED STREET, ORDINANCE ROAD, LEFT INTO SOLDIERS WAY, INTO SOLDIERS WAY BUS RANK.

1) OUTWARDS

ALTERNATIVELY FROM MANSFIELD ROAD BUS RANK, WARWICK AVENUE, MANSFIELD ROAD, CENTENARY ROAD, ALICE STREET, GREY STREET, COMMERCIAL ROAD, SOLDIERS WAY, QUEEN



## transport

Department:  
Transport  
Province of KwaZulu-Natal

## GAZETTE

LGKZNG43-2019-FEB

REGION: ALL

STREET, GREY STREET, PINE STREET INTO AND ALONG WESTERN FREEWAY (N3 NATIONAL ROAD) (N2 NORTH) LEFT INTO KWA MASHU HIGHWAY (M25).

2) SOLDIERS WAY BUS RANK INTO VICTORIA STREET, QUEEN STREET, RUSSELL STREET, ALICE STREET, OLD FORT ROAD, STANGER STREET, NORTHERN FREEWAY (M4) LEO BOYD HIGHWAY, LEFT INTO AND ALONG (M41 NORTH) (PHOENIX) R102 LEFT INTO AND ALONG NORTHERN DRIVE INTO PHOENIX HIGHWAY.

3) FROM MANSFIELD ROAD BUS RANK, WARWICK AVENUE, MANSFIELD ROAD, CENTENARY ROAD, CARLISE STREET, GREY STREET, BEATRICE STREET, UMGENI ROAD, CROSSING CONNOUGHT BRIDGE, NORTH COAST ROAD, RIGHT INTO OLD NORTH COAST ROAD (GLEN ANIL) LEFT INTO R102, RIGHT INTO SLIPWAY, KWA MASHU HIGHWAY (M25) INDUSTRIAL PARK ROAD, PHOENIX HIGHWAY, NORTHERN DRIVE, LENHAM DRIVE TO THE INTERSECTION OF LENHAM DRIVE, WESTHAM DRIVE. ALTERNATIVELY PHOENIX HIGHWAY, LENHAM DRIVE, NORTHCRAFT DRIVE, LER:HAM DRIVE, TO THE INTERSECTION OF LENHAM DRIVE AND WESTHAM DRIVE.

ROUTE 72

PERSONS AND THEIR PERSONAL EFFECTS:

FROM PHOENIX TOWNSHIP 15 / 21 TO DURBAN MANSFIELD ROAD AND SOLDIERS WAY BUS TERMINUS AND RETURN.

1) INWARDS

FROM THE INTERSECTION OF HANNAFORD DRIVE AND FORRESTHAVEN DRIVE, INTO AND ALONG HANNAFORD DRIVE, RIGHT INTO AND ALONG CANEHAVE DRIVE, FORRESTHAVEN DRIVE, LEFT INTO AND ALONG HANNAFORD DRIVE, INTO AND ALONG SUNFORD DRIVE, CHARTFORD DRIVE, PHOENIX HIGHWAY, INDUSTRIAL PARK ROAD, KWA MASHU HIGHWAY (M25) GLIDE INTO SLIPWAY, LEFT INTO R102, RIGHT INTO OLD NORTH COAST ROAD (GLEN ANIL) NORTH COAST ROAD ACROSS CONNOUGHT BRIDGE INTO AND ALONG UMGENI ROAD, BEATRICE STREET, CROSS STREET, CARLISE STREET, CENTENARY ROAD, BUS RANK AND RETURN.

2) ALTERNATIVELY

UMGENI ROAD CROSSING ALICE STREET, INTO SOLDIERS WAY BUS RANK, VICTORIA STREET, QUEEN STREET, GREY STREET, COMMERCIAL ROAD, FIELD STREET, LEOPOLD STREET, CROSSING MARKET ROAD, WARWICK AVENUE, CENTENARY ROAD, MANSFIELD ROAD, INTO MANSFIELD ROAD BUS RANK AND RETURN.

3) ALTERNATIVELY

PHOENIX HIGHWAY, NORTHERN DRIVE, RIGHT INTO AND ALONG (R102) (M41 DURBAN) (M4) LEO BOYD HIGHWAY, NORTHERN FREEWAY, STANGER STREET, PRINCE ALFRED STREET, ORDINANCE ROAD, LEFT INTO SOLDIERS WAY, INTO SOLDIERS WAY BUS RANK.

1) OUTWARDS

ALTERNATIVELY FROM MANSFIELD ROAD BUS RANK, WARWICK AVENUE, MANSFIELD ROAD, CENTENARY ROAD, ALICE STREET, GREY STREET, COMMERCIAL ROAD, FIELD STREET, QUEEN STREET, GREY STREET, PINE STREET INTO AND ALONG WESTERN FREEWAY (N3 NATIONAL ROAD) (N2 NORTH) LEFT INTO KWA MASHU HIGHWAY (M25).

2) SOLDIERS WAY BUS RANK INTO VICTORIA STREET, QUEEN STREET, RUSSELL STREET, ALICE STREET, OLD FORT ROAD, STANGER STREET, NORTHERN FREEWAY (M4) LEO BOYD HIGHWAY, LEFT INTO AND ALONG (M41 NORTH) (PHOENIX) R102 LEFT INTO AND ALONG NORTHERN DRIVE INTO PHOENIX HIGHWAY.

3) FROM MANSFIELD ROAD BUS RANK, WARWICK AVENUE, MANSFIELD ROAD, CENTENARY ROAD, CARLISE STREET, GREY STREET, BEATRICE STREET, UMGENI ROAD, CROSSING CONNOUGHT BRIDGE, NORTH COAST ROAD, RIGHT INTO OLD NORTH COAST ROAD (GLEN ANIL) LEFT INTO R102, RIGHT INTO SLIPWAY, KWA MASHU HIGHWAY (M25) INDUSTRIAL PARK ROAD, PHOENIX HIGHWAY, CHARTFORD DRIVE, SUNFORD DRIVE, LEFT INTO AND ALONG FORESTHAVEN DRIVE, LEFT INTO AND ALONG CANEHAVE DRIVE, LEFT INTO AND ALONG HANNAFORD DRIVE TO THE INTERSECTION OF HANNAFORD AND FORESTHAVEN DRIVE.

ROUTE 73

PERSONS AND THEIR PERSONAL EFFECTS:

FROM PHOENIX TOWNSHIP 17 / 18 TO DURBAN MANSFIELD ROAD AND SOLDIERS WAY BUS TERMINUS AND RETURN.

1) INWARDS

FROM THE INTERSECTION OF STERNNGROVE AND GROVE END DRIVE, PROCEED ALONG GROVE END DRIVE, RIGHT INTO AND ALONG STANMORE DRIVE, RIGHT ALONG PHOENIX HIGHWAY, INDUSTRIAL PARK ROAD, KWA MASHU HIGHWAY (M25) LEFT INTO R102, RIGHT INTO OLD NORTH COAST ROAD (GLEN ANIL) NORTH COAST ROAD ACROSS CONNOUGHT BRIDGE INTO AND ALONG UMGENI ROAD, BEATRICE STREET, CROSS STREET, CARLISE STREET, CENTENARY ROAD, MARKET ROAD, WARWICK AVENUE, CENTENARY ROAD, MANSFIELD ROAD, BUS RANK AND RETURN.

2) ALTERNATIVELY

UMGENI ROAD CROSSING ALICE STREET, INTO SOLDIERS WAY BUS RANK, VICTORIA STREET, QUEEN STREET, GREY STREET, COMMERCIAL ROAD, FIELD STREET, LEOPOLD STREET, CROSSING MARKET





## transport

Department:  
Transport  
Province of KwaZulu-Natal

## GAZETTE

LGKZNG43-2019-FEB

REGION: ALL

ROAD, WARWICK AVENUE, CENTENARY ROAD, MANSFIELD ROAD, INTO MANSFIELD ROAD BUS RANK AND RETURN.

3) ALTERNATIVELY

PHOENIX HIGHWAY, NORTHERN DRIVE, RIGHT INTO AND ALONG (R102) (M41 DURBAN) (M4) LEO BOYD HIGHWAY, NORTHERN FREEWAY, STANGER STREET, PRINCE ALFRED STREET, ORDINANCE ROAD, LEFT INTO SOLDIERS WAY, INTO SOLDIERS WAY BUS RANK.

1) OUTWARDS

ALTERNATIVELY FROM MANSFIELD ROAD BUS RANK, WARWICK AVENUE, MANSFIELD ROAD, CENTENARY ROAD, ALICE STREET, GREY STREET, COMMERCIAL ROAD, FIELD STREET, QUEEN STREET, GREY STREET, PINE STREET INTO AND ALONG WESTERN FREEWAY (N3 NATIONAL ROAD) (N2 NORTH) LEFT INTO KWA MASHU HIGHWAY (M25).

2) SOLDIERS WAY BUS RANK INTO VICTORIA STREET, QUEEN STREET, RUSSELL STREET, ALICE STREET, OLD FORT ROAD, STANGER STREET, NORTHERN FREEWAY (M4) LEO BOYD HIGHWAY, LEFT INTO AND ALONG (M41 NORTH) (PHOENIX) R102 LEFT INTO AND ALONG NORTHERN DRIVE INTO PHOENIX HIGHWAY

3) FROM MANSFIELD ROAD BUS RANK, WARWICK AVENUE, MANSFIELD ROAD, CENTENARY ROAD, CARLISE STREET, GREY STREET, BEATRICE STREET, UMGENI ROAD, CROSSING CONNOUGHT BRIDGE, NORTH COAST ROAD, INTO OLD NORTH COAST ROAD (GLEN ANIL) LEFT INTO R102, RIGHT INTO SLIPWAY, KWA MASHU HIGHWAY (M25) INDUSTRIAL PARK ROAD, PHOENIX HIGHWAY, STANMORE DRIVE, GROVE END DRIVE TO THE INTERSECTION OF STERNMORE DRIVE AND GROVE END DRIVE.

ROUTE 74

PERSONS AND THEIR PERSONAL EFFECTS:

FROM PHOENIX TOWNSHIP PALMVIEW TO DURBAN MANSFIELD ROAD AND SOLDIERS WAY BUS TERMINUS AND RETURN.

1) INWARDS

FROM NORTHERN DRIVE AND PALMVIEW DRIVE ALONG PALMVIEW DRIVE, TRENANCE PARK DRIVE, CENTRAL PARK DRIVE, PALMVIEW DRIVE, SASTRI PARK DRIVE, NORTHERN DRIVE, BROOKHAVEN DRIVE, CANESIDE DRIVE, CANEHAVEN DRIVE, SUNFORD DRIVE, HANNAFORD DRIVE. PHOENIX HIGHWAY, INDUSTRIAL PARK ROAD, KWA MASHU HIGHWAY (M25) LEFT INTO R102, RIGHT INTO OLD NORTH COAST ROAD (GLEN ANIL) NORTH COAST ROAD ACROSS CONNOUGHT BRIDGE, UMGENI ROAD, BEATRICE STREET, CROSS STREET, CARLISE STREET, CENTENARY ROAD, MARKET ROAD, RIGHT INTO WARWICK AVENUE, CENTENARY ROAD, MANSFIELD ROAD, TO MANSFIELD ROAD BUS TERMINUS AND RETURN.

2) ALTERNATIVELY

UMGENI ROAD CROSSING ALICE STREET, INTO SOLDIERS WAY BUS RANK, VICTORIA STREET, QUEEN STREET, GREY STREET COMMERCIAL ROAD, FIELD STREET, LEOPOLD STREET, CROSSING MARKET ROAD, WARWICK AVENUE, CENTENARY ROAD, MANSFIELD ROAD, INTO MANSFIELD ROAD BUS RANK AND RETURN.

3) ALTERNATIVELY

PHOENIX HIGHWAY, NORTHERN DRIVE, RIGHT INTO AND ALONG (R102) (M41 DURBAN) (M4) LEO BOYD HIGHWAY, NORTHERN FREEWAY, STANGER STREET, PRINCE ALFRED STREET, ORDINANCE ROAD, LEFT INTO SOLDIERS WAY, INTO SOLDIERS WAY BUS RANK.

1) OUTWARDS

ALTERNATIVELY FROM MANSFIELD ROAD BUS RANK, WARWICK AVENUE, MANSFIELD ROAD, CENTENARY ROAD, ALICE STREET, GREY STREET, COMMERCIAL ROAD, FIELD STREET, QUEEN STREET, GREY STREET, PINE STREET INTO AND ALONG WESTERN FREEWAY (N3 NATIONAL ROAD) (N2 NORTH) LEFT INTO KWA MASHU HIGHWAY (M25).

2) SOLDIERS WAY BUS RANK INTO VICTORIA STREET, QUEEN STREET, RUSSELL STREET, ALICE STREET, OLD FORT ROAD, STANGER STREET, NORTHERN FREEWAY (M4) LEO BOYD HIGHWAY, LEFT INTO AND ALONG (M41 NORTH) (PHOENIX) R102 LEFT INTO AND ALONG NORTHERN DRIVE INTO PHOENIX HIGHWAY.

3) FROM MANSFIELD ROAD BUS RANK, WARWICK AVENUE, MANSFIELD ROAD, CENTENARY ROAD, CARLISE STREET, GREY STREET, BEATRICE STREET, UMGENI ROAD, CROSSING CONNOUGHT BRIDGE, NORTH COAST ROAD RIGHT INTO OLD NORTH COAST ROAD (GLEN ANIL) LEFT INTO R102, RIGHT INTO SLIPWAY, KWA MASHU HIGHWAY (M25) INDUSTRIAL PARK ROAD, PHOENIX HIGHWAY, HANNAFORD DRIVE, SUNFORD DRIVE, NORTHSIDE DRIVE, CANEHAVEN DRIVE, CANESIDE DRIVE, BROOKHAVEN DRIVE, NORTHERN DRIVE, SASTRI PARK DRIVE, PALMVIEW DRIVE, CENTRAL PARK DRIVE, TRENANCE PARK DRIVE, PALMVIEW DRIVE, INTO NORTHERN DRIVE AND PALMVIEW DRIVE BUS TERMINUS.



## transport

Department:  
Transport  
Province of KwaZulu-Natal

## GAZETTE

LGKZNG43-2019-FEB

REGION: ALL

1) <b>Application Number:</b> APP0107557	2) <b>Gazette Number:</b> LGKZNG43-2019-FEB
3) <b>Applicant:</b> SG MDLALOSE <b>ID NO.</b> 7008235604085 <b>Association:</b> NOT AVAILABLE	4) <b>Applicant Address:</b> P.O BOX 152 VRYHEID 3100
5) <b>Existing Licence Holder:</b> NOT APPLICABLE <b>ID NO.</b> NOT APPLICABLE	6) <b>Existing Licence Holder Address:</b> NOT APPLICABLE
7) <b>Type of application:</b> NEW OPERATING LICENCE	8) <b>Operating Licence Number:</b> NOTAVAILABLE
9) <b>Vehicle Type:</b> OTHER	10) 1 X 0 (SEATED)
11) <b>Region:</b> UTHUKELA	
12.1	<p>681 MZIMELA STREET AND RETURN</p> <p>STARTING POINT: 681 MZIMELA STREET, OLD LOCATION, TURN RIGHT TO GAMA STREET AND THEN DRIVE STRAIGHT AND THEN TURN RIGHT ON TO NJULA STREET HOUSE NO 797 AND PICK UP 2 CHILDREN' AND THEN PROCEED AND TURN RIGHT TO BHENGU STREET HOUSE NO 1029 AND PICK UP 2 LEARNERS' THEN PROCEED TO NTUSI STREET HOUSE NO 1234 AND PICK UP 3 CHILDREN AND THEN PROCEED TO LESALA STREET HOUSE NO 1299 AND PICK UP 2 CHILDREN. THEN PROCEED TO MSABATHA STREET 1377 AND PICK UP 2 CHILDREN. THEN PROCEED TO THE GAMA STREET VIA GHETTO TO NEW LOCATION' HEAD TO 2346 MPOFINI STREET AND PICK UP 2 CHILDREN. THEN PROCEED TO HLABANGANI STREET, STRAIGHT TO BHEKUZURU PRIMARY SCHOOR DROP OFF CHIRDREN , AND THEN HEAD TO STRETCH CRESCENT TO DROP OFF AT AMAKHWATHA AND THEN PROCEED STRAIGHT AND PASS MELMOTH ROAD, TO DROP OFF AT LAKESIDE PARK PRIMARY SCHOOL' IN THE AFTERNOON USE THE SAME ROUTES WHEN THE LEARNERS ARE PICKED UP AND DROPPED OFF AT HOME.</p>





## transport

Department:  
Transport  
Province of KwaZulu-Natal

## GAZETTE

LGKZNG43-2019-FEB

REGION: ALL

1) <b>Application Number:</b> APP0107733	2) <b>Gazette Number:</b> LGKZNG43-2019-FEB
3) <b>Applicant:</b> KW DLADLA <b>ID NO.</b> 5304235745081 <b>Association:</b> ESIKHAWINI TAXI ASSOCIATION	4) <b>Applicant Address:</b> P O BOX 37801 ESIKHAWINI  3887
5) <b>Existing Licence Holder:</b> NOT APPLICABLE <b>ID NO.</b> NOT APPLICABLE	6) <b>Existing Licence Holder Address:</b> NOT APPLICABLE
7) <b>Type of application:</b> NEW OPERATING LICENCE	8) <b>Operating Licence Number:</b> 1350248
9) <b>Vehicle Type:</b> MINIBUS TAXI	10) 1 X 9-16 (SEATED) + 0 (STANDING)
11) <b>Region:</b> UTHUNGULU	
12.1	ESIKHAWINI TO DURBAN  DEPART ESIKHAWINI RANK, CARRY STRAIGHT INTO D1567, TURN LEFT INTO N2 FREEWAY, CARRY ON STRAIGHT AND TURN RIGHT INTO ARGYLE ROAD, TURN LEFT INTO UMGENI ROAD, TURN RIGHT INTO LEOPOLD STREET, OFF LOADING AT DURBAN STATION, CARRY STRAIGHT TO MARKET STREET, OFF LOADING AT BEREA NEW MARKET DURBAN, RETURN ALONG THE SAME ROUTE.
12.2	ESIKHAWINI TO RICHARDSBAY  DEPART ESIKHAWINI TAXI RANK, TURN LEFT INTO MTHOMBONI ROAD, RIGHT INTO MDLEBE MPUMA (EAST), INTO MELONI (P106). CARRY STRAIGHT DOWN THE B10 (P106), PAST MADLANKALA, TURN RIGHT INTO R34 (JOHN ROSS PARKWAY), TURN LEFT WEST CENTRAL ARTERIAL CARRY STRAIGHT INTO BULLION BOULEVARD, THEN TURN LEFT INTO TAXI CITY RANK RICHARDSBAY, RETURN ALONG THE SAME ROUTE.
12.3	ESIKHAWINI TO RICHARDS BAY VIA ALTON  2. DEPART ESIKHAWINI RANK, LEFT INTO MTHOMBONI ROAD, RIGHT INTO MDLEBE MPUMA (EAST), INTO MELONI (P106), CARRY ON STRAIGHT DOWN THE B10 (P106), PAST MADLANKALA, TURN RIGHT INTO R34 (JOHN ROSS PARKWAY), TURN RIGHT INTO ALUMINA ALLEE, 100 METRES AWAY FROM THE ROAD, OFF LOADING AT BUS STOP (MARINGINI), RETURN. STRAIGHT ACROSS ALUMINA ALLEE, OFF LOADING AT AMALGAMATED, ENGINE GARAGE, IKHWEZI DEPORT BELL, SHELL GARAGE, ZCBF, DOLLAR DRIVE, TURN RIGHT AND LEFT INTO BULLION BOULEVARD AND TURN LEFT INTO TAXI RANK RICHARDSBAY, AND RETURN ALONG THE SAME ROUTE.
12.4	ESIKHAWINI (MPEMBENI) TO RICHARDS BAY  DEPART ESIKHAWINI TAXI RANK, TURN RIGHT INTO MTHOMBONI ROAD, CARRY STRAIGHT ACROSS MDLEBE MPUMA ROBOTS ALONG D887 TO MPEMBENI (LEXON TEA ROOM), TURN BACK ALONG D887, STRAIGHT DOWN THE B10 (P106), PAST MADLANKALA, TURN RIGHT INTO R34 (JOHN ROSS PARKWAY), TURN LEFT INTO WEST CENTRAL ARTERIAL, CARRY STRAIGHT TO BULLION BOULEVARD, THEN LEFT INTO TAXI CITY RANK RICHARDSBAY, ALONG THE SAME ROUTE.
12.5	ESIKHAWINI TO EMPANGENI RAIL  DEPART ESIKHAWINI RANK, TURN LEFT INTO MTHOMBONI ROAD, CARRY STRAIGHT INTO D1567, TURN RIGHT INTO N2 (FREEWAY), TURN LEFT INTO R34 (JOHN ROSS PARKWAY), STRAIGHT INTO TANNER ROAD, OFF LOADING AT KENTUCKY, POST OFFICE, EMRICMOTORS AND TURN LEFT INTO B RANK, OFF LOADING THEN TURN INTO MAIN ROAD, TURN LEFT AND RIGHT GRANTHAM HIGHWAY, BACK INTO R34, TURN RIGHT INTO MAXWELL STREET, THEN LEFT INTO LOT 63 TAXI RANK, TURN RIGHT INTO N2 (NGOYA X ROADS) STRAIGHT TO EMPANGNI CIRCLE, LEFT INTO TANNER ROAD, THEN RIGHT INTO B-RANK, TURN RIGHT INTO TANNER ROAD, TURN LEFT INTO R34, RIGHT INTO MAXWELL STREET, LEFT INTO LOT 63, TAXI RANK EMPANGENI AND RETURN ALONG THE SAME ROUTE.



## transport

Department:  
Transport  
Province of KwaZulu-Natal

## GAZETTE

LGKZNG43-2019-FEB

REGION: ALL

12.6	<p>ESIKHAWINI TO EMPANGENI LOT 63</p> <p>DEPART ESIKHAWINI RANK, TURN LEFT INTO MTHOMBONI ROAD, STRAIGHT INTO D1567, TURN RIGHT INTO N2, LEFT INTO R34 (JOHN ROSS PARKWAY), STRAIGHT INTO MAIN ROAD, OFF LOADING AT SPEEDY, TURN LEFT INTO PRESIDENT SWART AVENUE, OFF LOADING AT CENTRAL PARK, TOTAL GARAGE, TURN RIGHT INTO MAXWELL STREET, THEN LEFT INTO LOT 63 TAXI RANK EMPANGENI AND RETURN ALONG THE SAME ROUTE.</p>
12.7	<p>ESIKHAWINI (PORT DUNFORD) TO EMPANGENI</p> <p>DEPART ESIKHAWINI RANK TO PORT DUNFORD, ALONG D537 TO KWAMOLI TEA ROOM AND TURN BACK ALONG D537, TURN LEFT INTO D1597, STRAIGHT TO MASONGO X ROADS, TURN LEFT INTO MDLEBE MPUMA, RIGHT INTO MELONI (P106), CARRY STRAIGHT DOWNTHE B10 (P106), PAST MADLANKAL, TURN LEFT INTO R34 (JOHN ROSS PARKWAY), TURN LEFT INTO TANNER ROAD, OFFLOADING AT KENTUCKY, POST OFFICE, EMRIC MOTORS, LEFT INTO B-RANK, BACK INTO MAIN ROAD, LEFT AND RIGHT INTO GRANTAM HIGHWAY, TURN RIGHT INTO MAXWELL STREET, THEN LEFT INTO LOT 63 TAXI RANK EMPANGNI, AND RETURN ALONG THE SAME ROUTE.</p>
12.8	<p>CHARTER SERVICE</p> <p>FROM ESIKHAWINI TAXI RANK TO POINT WITHIN THE PROVINCE OF KZN ONLY.NO PICKING UP OR SETTING DOWN OF PASSENGERS EN ROUTE.</p>
12.9	<ol style="list-style-type: none"> <li>1.PASSENGERS MAY BE PICKED UP AND/OR SET DOWN ONLY AT DESIGNATED TAXI RANK OR TAXI STOP, WHICH SHALL EXCLUDE BUS STOPS.</li> <li>2.ENTRY OR RANKING ON PRIVATE PROPERTY IS NOT PERMITTED WITHOUT WRITTEN PERMISSION OF THE LANDLORD, A COPY OF WHICH MUST BE SUPPLIED TO THE BOARD.</li> <li>3.WITHOUT HAVING ENTERED INTO AN AGREEMENT WITH OTHER OPERATORS ON A COMMON ROUTE, AS CONTEMPLATED BY SECTION 88(2)(B) OF ACT 22 OF 2000, THE PICKING UP OR SETTING DOWN OF PASSENGERS ON SUCH ROUTE IS NOT PERMITTED. A COPY OF SUCH AGREEMENT MUST BE SUPPLIED TO THE BOARD.</li> <li>4.AT RANKS, WHETHER ON – STREET OR OFF – STREET, ONLY THE TAXIS THAT CAN BE ACCOMODATED IN THE DEMARCATED AREA MAY OCCUPY THE RANK, EXCESS VEHICLES MUST HOLD ELSEWHERE AT DESIGNATED HOLDING AREAS.</li> <li>5.RANK PERMITS OR LETTERS OF AUTHORITY MUST BE PRODUCED IN RESPECT OF ALL RANKS IN MUNICIPAL AREAS, IN PARTICULAR MAJOR TOWNS AND CITIES AND IN PARTICULAR INTER-PROVINCIAL DESTINATIONS.</li> <li>6.THE ALLOCATION OF ANY ROUTE OR PORTION OF A ROUTE IS SUBJECT TO THE CONDITION THAT IT HAS BEEN APPROVED AND ALLOCATED IN GOOD FAITH AND THAT SUCH ROUTE WILL BE INVALID SHOULD IT TRANSPIRE THAT THE ROUTE OR PORTION THEREOF WILL, OR HAS CAUSED CONFLICT DUE TO IT HAVING BEEN APPROVED BASED ON INCORRECT OR FALSE INFORMATION SUPPLIED TO THE BOARD OR AS A RESULT OF AN ERROR. IN SUCH INSTANCE THE OPERATING LICENCE MUST BE RETURNED TO THE BOARD FOR CORRECTION.</li> <li>7.THE VEHICLE MUST BE COVERED BY MOTOR VEHICLE INSURANCE AS WELL AS PERSONAL LIABILITY INSURANCE</li> </ol>
12.10	<p>ESIKHAWINI TO KWADLANGEZWA.</p> <p>FROM ESIKHAWINI AND THEREAFTER TURNING INTO MTHOMBONI ROAD ACROSS THE ROBOTS AND CARRYING STRAIGHT D1567 AND STRAIGHT ACROSS P2 (NGOYE ROAD) AND STRAIGHT INTO D361 AND THERE AFTER TURNING RIGHT TO UNGOYE UNIVERSITY,KWADLANGEZWA TAXI RANK(POST OFFICE) PICKING UP PASSENGERS AT KWADLANGEZWA TAXI RANK AND RETURN ALONG THE SAME ROUTE IN RESPECT OF ETA AND THE ROUTE DEPARTING KWADLANGEZWA TAXI RANK TO POST OFFICE, MFUNDO STREET,PICK UP AND DROP OFF PASSENGERS, STRAIGHT TO CROSS ROAD R102 TO ESIKHAWINI TAXI RANK SITUATED AT MTHOMBENI ROAD DROP OFF AND PICK UP, PASSENGERS AT ESIKHAWINI TAXI RANK AND RETURN ALONG THE SAME ROUTE IN RESPECT OF KTA, THE RETURN ROUTE FOR KTA SHALL EXACTLY BE SIMILAR AS THAT OF ETA BY DEFINITION.</p>



## transport

Department:  
Transport  
Province of KwaZulu-Natal

## GAZETTE

LGKZNG43-2019-FEB

REGION: ALL

1) <b>Application Number:</b> APP0107892	2) <b>Gazette Number:</b> LGKZNG43-2019-FEB
3) <b>Applicant:</b> JV GUMEDE <b>ID NO.</b> 5905100679088 <b>Association:</b> NTUZUMA TAXI ASSOCIATION	4) <b>Applicant Address:</b> 147 AVOCA HILLS DRIVE AVOCA HILLS 4051
5) <b>Existing Licence Holder:</b> LV GUMEDE <b>ID NO.</b> 5505245485084	6) <b>Existing Licence Holder Address:</b> 147 AVOCA HILLS DRIVE DURBAN KWA ZULU NATAL 4360
7) <b>Type of application:</b> RENEWAL AND NORMAL TRANSFER	8) <b>Operating Licence Number:</b> LGKZN1403000892
9) <b>Vehicle Type:</b> MINIBUS	10) 1 X 15 (SEATED) + 0 (STANDING)
11) <b>Region:</b> GREATER NORTH	
12.1	<p>NTUZUMA TO PHOENIX (UMHLANGA)</p> <p>FROM THE STARTING POINT (ITHENDELE DRIVE TAXI RANK) NEAR KWANOZAZA SHOPPING CENTRE ALONG ANY OF THE INNER CIRCLE ROUTES 1 TO 4 WITHIN NTUZUMA TOWNSHIP ALONG ITHENDELE DRIVE LEFT INTO NTUZUMA ACCESS ROAD INTO INDUSTRIAL PARK ROAD LEFT INTO PHOENIX HIGHWAY RIGHT INTO INTO M41 LEFT INTO UMHLANGA ROCKS DRIVE INTO LIGHTHOUSE ROAD LEFT INTO TANAGER WAY RIGHT INTO LAGOON DRIVE RIGHT INTO LIGHT HOUSE ROAD LEFT INTO AN ON RAMP TO THE M4 RIGHT INTO ARGYLE ROAD LEFT INTO UMGENI ROAD LEFT INTO UMGENI ROAD AND PROCEED TO THE RANK (S) AS PER ANY OF THE ROUTES (1.1 TO 1.5) ALTERNATIVE ROUTE ALONG THE M25 LEFT INTO THE N2 RIGHT INTO THE M41 AND PROCEED AS PER THE ABOVE ROUTE.</p>
12.2	<p>KWAMASHU TO NTUZUMA</p> <p>FROM KWAMASHU MAIN TAXI RANK ON MALANDELA ROAD, INTO BHEJANE ROAD, LEFT INTO NYALA ROAD, INTO ITHENDELE DRIVE AND PROCEED TO THE INNER CIRCLE ROUTES WITHIN NTUZUMA AND TO THE RANK ON ITHENDELE DRIVE NEAR BHEKUZULU DRIVE.</p> <p>6.1.1 ALTERNATIVE ROUTE FROM KWAMASHU MAIN TAXI RANK ON MALANDELA ROAD, INTO BHEJANE ROAD, LEFT INTO NYALA ROAD, INTO UNDIYAZANA GROVE, INTO INGCEBO DRIVE, RIGHT INTO IBHUCU DRIVE, RIGHT INTO UMBHALANE, RIGHT INTO IHOBHE AVENUE, LEFT INTO ITHENDELE DRIVE AND PROCEED TO THE INNER CIRCLE ROUTES WITHIN NTUZUMA TAKE-OUT AND TO THE END POINT ON ITHENDELE DRIVE NEAR BHEKUZULU DROVE.</p> <p>6.2. BESTER'S TAXI RANK TO NTUZUMA FROM BESTER'S TAXI RANK, LEFT INTO NTUZUMA ACCESS ROAD, RIGHT INTO ITHENDELE DRIVE AND PROCEED TO ANY OF THE INNER CIRCLE ROUTE(S) 1 TO 4 ABOVE, AND TO THE END POINT ON ITHENDELE DRIVE AND BHEKUZULU DRIVE TAXI RANK.</p> <p>6.3. KWAMASHU CROSSROADS TO NTUZUMA FROM KWAMASHU CROSSROADS TAXI RANK, LEFT INTO MALANDELA ROAD, LEFT INTO KWAMASHU HIGHWAY (M25), LEFT INTO NTUZUMA ACCESS ROAD, RIGHT INTO ITHENDELE DRIVE AND PROCEED TO ANY OF THE INNER CIRCLE ROUTE(S) 1 TO 4 ABOVE, UNTIL THE END POINT ON ITHENDELE NEAR BHEKUZULU DRIVE TAXI RANK.</p>



## transport

Department:  
Transport  
Province of KwaZulu-Natal

## GAZETTE

LGKZNG43-2019-FEB

REGION: ALL

12.3	<p><b>NTUZUMA TO DURBAN</b></p> <p>FROM ITHENDELE DRIVE TAXI RANK NEAR KWANOZAZA SHOPPING CENTRE ALONG ANY OF ROUTES (S) 1 TO 4 ABOVE INTO NTUZUMA ACCESS ROAD RIGHT INTO KWAMASHU HIGHWAY (M25) INTO NORTH COAST ROAD INTO UMGENI ROAD (PROCEED TO SOLDIER'S WAY AND TO SOLDIER'S WAY TAXI RANK OR RIGHT INTO LEOPOLD STREET RIGHT INTO WARWICK AVENUE INTO CENTENARY ROAD AND PROCEED TO CENTENARY ROAD TAXI RANK.</p> <p>FROM ITHENDELE DRIVE TAXI RANK NEAR KWANOZAZA SHOPPING CENTRE ALONG ANY OF THE INNER CIRCLE ROUTES WITHIN NTUZUMA AS PER ROUTES 1 TO 4 ABOVE INTO KWAMASHU HIGHWAY (M25) RIGHT INTO THE N2 LEFT INTO INANDA ROAD (M21) INTO SEA COW LAKE ROAD RIGHT INTO NORTH COAST ROAD AND PROCEED TO THE END POINTS AS IN 1.1 ABOVE.</p> <p>FROM THE STATING POINT IN 1.1 ABOVE INTO KWAMASHU HIGHWAY (M25) RIGHT INTO THE N2 LEFT INTO INANDA ROAD (M21) OFF RAMP LEFT INTO UMGENI ROAD (M19) ALONG UMGENI ROAD AND PROCEED TO THE END POINTS AS IN 1.1</p> <p>FROM THE STARTING POINT IN 1.1 ABOVE INTO KWAMASHU HIGHWAY RIGHT INTO THE N2 ALONG THE N2 LEFT INTO THE N3 ALONG THE N3 INTO OLD DUTCH ROAD (LEFT INTO CENTENARY ROAD AND PROCEED TO CENTENARY ROAD TAXI RANK OR INTO ALICE STREET RIGHT INTO SOLDIER'S WAY AND PROCEED TO SOLDIER'S WAY TAXI RANK.</p> <p>FROM THE STARTING POINT IN 1.1 ABOVE INTO KWAMASHU HIGHWAY (M25) INTO NORTH COAST ROAD INTO UMGENI ROAD LEFT INTO ARGYLE ROAD RIGHT INTO BRICKHILL ROAD INTO POINT ROAD RIGHT INTO BAY TERRACE RIGHT INTO STANGER STREET LEFT INTO ORDNANCE ROAD LEFT INTO SOLDIER'S WAY RIGHT INTO QUEEN STREET RIGHT INTO FIELD STREET AND PROCEED TO SOLDIER'S WAY TAXI RANK OR INTO LEOPOLD STREET RIGHT INTO WARWICK AVENUE INTO CENTENARY ROAD AND PROCEED TO CENTENARY ROAD TAXI RANK.</p>
12.4	<p><b>NTUZUMA TO PINETOWN</b></p> <p>FROM THE STARTING POINT ON ITHENDELE DRIVE NEAR KWANOZAZA SHOPPING CENTRE ALONG ANY OF THE INNER CIRCLE ROUTES 1 TO 4 WITHIN NTUZUMA TOWNSHIP ALONG ITHENDELE DRIVE LEFT INTO NTUZUMA ACCESS ROAD RIGHT INTO KWAMASHU HIGHWAY (M25) TURN RIGHT INTO THE N2 ALONG THE N2 LEFT INTO INANDA ROAD (M21) OFF RAMP RIGHT INTO UMGENI ROAD (M19) INTO ST JOHNS AVENUE RIGHT INTO OLD MAIN ROAD LEFT INTO MOODIE STREET RIGHT INTO HILL STREET AND PROCEED TO THE END POINT ON HILL STREET.</p> <p>AND</p> <p>FROM THE STARTING POINT ABOVE ALONG THE ROUTES INDICATED ABOVE RIGHT INTO THE N2 ALONG THE N2 INTO THE N3 INTO THE M13 RIGHT INTO OLD MAIN ROAD RIGHT INTO MOODIE STREET RIGHT INTO HILL STREET AND PROCEED TO THE END POINT ON HILL STREET.</p> <p>AND</p> <p>FROM THE STARTING POINT ABOVE ALONG THE ROUTES INDICATED ABOVE RIGHT INTO UMGENI ROAD (M19) ALONG THE M19 RIGHT INTO OTTO VOLEK ROAD LEFT INTO SHEPSTONE ROAD LEFT INTO REGENT STREET RIGHT INTO CHELSEA AVENUE LEFT INTO CHELSEA AVENUE LEFT INTO ESCOM ROAD RIGHT INTO OLD MAIN ROAD RIGHT INTO TRAFFORD ROAD LEFT INTO HILLCLIMB ROAD LEFT INTO KYALAMI ROAD INTO CIRCUIT ROAD LEFT INTO MALCOLM ROAD LEFT INTO ALBERT ROAD LEFT INTO ALEXANDER ROAD LEFT INTO OLD MAIN ROAD RIGHT INTO MOODIE STREET RIGHT INTO HILL STREET AND PROCEED TO THE TAXI RANK ON HILL STREET.</p>
12.5	<p><b>NTUZUMA TO VERULAM</b></p> <p>FROM THE STARTING POINT (ITHENDELE DRIVE TAXI RANK) NEAR KWANOZAZA SHOPPING CENTRE ALONG ANY OF THE INNER CIRCLE ROUTES WITHIN NTUZUMA TOWNSHIP ALONG ITHENDELE DRIVE LEFT INTO NTUZUMA ACCESS ROAD RIGHT INTO KWAMASHU HIGHWAY (M25) ALONG THE M25 LEFT INTO R102 PASS WHITE HOUSE SHOPPING CENTRE ALONG R102 RIGHT INTO WICK STREET LEFT INTO IRELAND STREET AND PROCEED TO AN APPROVED TAXI RANK ON IRELAND STREET.</p> <p><b>ALTERNATIVE ROUTE</b></p> <p>ALONG THE SAME ROUTE ABOVE INTO NTUZUMA ACCESS ROAD INTO INDUSTRIAL PARK ROAD LEFT INTO PHOENIX HIGHWAY LEFT INTO R102 AND PROCEED TO VERULAM AS PER THE ABOVE ROUTE.</p> <p><b>RESTRICTION: NO PICKING UP OF PASSENGERS ON PHOENIX HIGHWAY.</b></p>



## transport

Department:  
Transport  
Province of KwaZulu-Natal

## GAZETTE

LGKZNG43-2019-FEB

REGION: ALL

12.6	<p><b>DURBAN TO NTUZUMA</b></p> <p>FROM SOLDIER'S WAY TAXI RANK RIGHT INTO FIELD STREET INTO ALBERT STREET INTO UMGENI ROAD INTO NORTH COAST ROAD INTO KWAMASHU HIGHWAY (M25) LEFT INTO NTUZUMA ACCESS ROAD ALONG NTUZUMA ACCESS ROAD RIGHT INTO ITHENDELE DRIVE AND PROCEED TO NTUZUMA ALONG ANY OF THE INNER CIRCLE ROUTES WITHIN NTUZUMA.</p> <p>FROM CENTENARY ROAD TAXI RANK RIGHT INTO MARKET ROAD LEFT INTO ALICE STREET LEFT INTO ALBERT STREET INTO UMGENI ROAD INTO NORTH COAST ROAD INTO KWAMASHU HIGHWAY (M25) AND PROCEED TO THE END POINT ALONG ROUTES IN 5.1 ABOVE.</p> <p>FROM SOLDIER'S WAY TAXI RANK RIGHT INTO FIELD STREET LEFT INTO LEOPOLD STREET INTO CANONGATE ROAD OR FROM CENTENARY ROAD TAXI RANK RIGHT INTO MARKET ROAD RIGHT INTO LEOPOLD STREET INTO CANONGATE ROAD INTO THE WESTERN FREEWAY (N3) INTO THE N2 LEFT INTO KWAMASHU HIGHWAY (M25) AND PROCEED TO THE END POINT ALONG ROUTES IN 5.1 ABOVE.</p>
12.7	<p><b>NTUZUMA TO BRIDGE CITY</b></p> <p>FROM NTUZUMA TAXI RANK THEN ITHENDELE DRIVE TAXI RANK NEAR ENGINE GARAGE ALONG NTUZUMA INNER CIRCLE AND NTUZUMA ACCESS ROAD PICK AND DROP AND RETURN NTUZUMA ACCESS TO BRIDGE CITY BOULEYARD TURN RIGHT TO IQOLA ROAD STRAIGHT UP TO BRIDGE CITY RANK</p> <p>ALTERNATIVE ROUTE TURN RIGHT ISIMBA AVENUE, TURN LEFT UFUDU, TURN RIGHT TO NOGWAJA STREET TURN LEFT IBULULU AVENUE TURN RIGHT IMVUMI CRESCENT TURN RIGHT AT THE ROBOT TO BHEJANE STREET, TURN RIGHT INGWE LANE, TURN RIGHT INGWE LANE, TURN RIGHT IMBABALA LANE TURN RIGHT UNOGWAJA STREET DOWN TO BRIDGE CITY PARKING TURN RIGHT INKUNZANA ROAD TURN RIGHT INDLANZI LANE PICK AND RETURN ALONG THE SAME ROUTE.</p>



## transport

Department:  
Transport  
Province of KwaZulu-Natal

## GAZETTE

LGKZNG43-2019-FEB

REGION: ALL

1) <b>Application Number:</b> APP0108019	2) <b>Gazette Number:</b> LGKZNG43-2019-FEB
3) <b>Applicant:</b> SN NCOBENI <b>ID NO.</b> 8012256299089 <b>Association:</b> MUSGRAVE TAXI ASSOCIATION (M&M)	4) <b>Applicant Address:</b> PO BOX 493 UNDERBURG 3257
5) <b>Existing Licence Holder:</b> TD NKALA <b>ID NO.</b> 6512075489086	6) <b>Existing Licence Holder Address:</b> 1032 WESTRICH RD NEWLANDS WEST DURBAN KWAZULU-NATAL 4037
7) <b>Type of application:</b> NORMAL TRANSFER	8) <b>Operating Licence Number:</b> LGKZN1303000099
9) <b>Vehicle Type:</b> MINIBUS	10) 1 X 12 (SEATED) + 0 (STANDING)
11) <b>Region:</b> DURBAN CENTRAL	
12.1	FROM APPROVED TAXI RANK IN PINE STREET (RANK 115) TURN LEFT INTO GARDNER STREET, TURN INTO SMITH STREET, PICK UP AND DROP OFF ALONG SMITH STREET, THEN TURN RIGHT INTO FIELD STREET, PICK UP ALL COMMUTERS INTENDED TO BE CONVEYED TO KWAMASHU TAXI RANK, TEACHERS CENTRE, DURBAN RAILWAY STATION, GAME CITY AND ALL THE WAY TO MORNINGSIDE AND BEREA AREAS. THEN PROCEED INTO ALBERT STREET PROCEED INTO (R102) UMGENI ROAD, PICK UP AND DROP OFF AT DURBAN RAILWAY STATION, PICK UP AND DROP OFF, THEN TURN LEFT INTO KENT ROAD, PICK UP DROP AT GAME CITY PROCEED INTO FIRST AVENUE, THEN MITCHELL CIRCLE, PROCEED INTO FLORIDA ROAD. PICK UP AND DROP OFF EN-ROUTE, THEN TURN LEFT INTO MUSGRAVE CENTRE, PROCEED AND TURN LEFT INTO (M13) BEREA ROAD NORTH PICK UP AND DROP OFF. THEN PROCEED AT BEREA CENTRE AND ALONG BEREA ROAD. PROCEED INTO WEST STREET ONLY DROPPING OFF, TURN LEFT INTO ALI WAL STREET THEN LEFT INTO PINE STREET TAXI RANK 115.
12.2	INTER - CITY TO MITCHELL PARK (MORNING & BEREA):  FROM APPROVED TAXI RANK IN PINE STREET TURN LEFT INTO GARDINER STREET THEN TURN RIGHT INTO SMITH STREET THEN RIGHT INTO FIELD STREET, PICK-UP ALL COMMUTERS INTENDED TO BE CONVEY TO KWAMASHU RANK, TEACHERS CENTRE, DURBAN RAILWAY STATION, GAME CITY AND ALL THE WAY TO MORNINGSIDE AND BEREA AREAS THEN PROCEED INTO ALBERT STREET AND PROCEED INTO (R102) UMGENI ROAD PICK-UP AND DROP- OFF AT DURBAN RAILWAY STATION PICK-UP AND DROP-OFF THEN TURN LEFT INTO KENT ROAD PICK-UP AND DROP-OFF AT THE GAME CITY PROCEED INTO 1ST AVE THEN MITCHELL CIRCLE PROCEED INTO FLORIDA PICK-UP AND DROP-OFF EN ROUTE THEN TURN LEFT INTO MUSGRAVE ROAD PICK-UP AND DROP-OFF ALONG THE ROUTE AND AT MUSGRAVE CENTRE THEN PROCEED AND TURN LEFT INTO (M13)BEREA ROAD NORTH PICK-UP AND DROP-OFF THEN TURN RIGHT INTO BOTANIC GARDENS AND ALONG BEREA ROAD THEN PROCEED INTO WEST STREET AND DROPPING-OFF ONLY TILL TURN LEFT INTO ALI WAL STREET THEN LEFT INTO PINE STREET WHERE THE STARTING POINT IS SITUATED, RANK 115.





## transport

Department:  
Transport  
Province of KwaZulu-Natal

## GAZETTE

LGKZNG43-2019-FEB

REGION: ALL

12.3	<p>1 CITY TO TOLLGATE (GLENWOOD &amp; BERE)A</p> <p>FROM TAXI RANK 115 IN PINE STREET, TURN LEFT INTO GARDINER STREET, THEN TURN RIGHT INTO SMITH STREET TO PICK UP, THEN LEFT TO SYDNEY ROAD, PICK UP AND DROP OFF, THEN RIGHT INTO (M11) MOORE ROAD, PICK UP AND DROP OFF, THEN TURN LEFT INTO BRAND ROAD, PICK UP AND DROP OFF AT DAVENPORT CENTRE, THEN PROCEED AND TURN RIGHT INTO MCDONALD ROAD, THEN TURN RIGHT INTO CHELMSFORD ROAD, PICK UP AND DROP OFF, THEN TURN LEFT INTO CLARK ROAD, PICK UP AND DROP OFF, THEN TURN LEFT INTO SOUTH RIDGE ROAD ( ENTRY OR RANKING ON PRIVATE PROPERTY IS NOT PERMITTED WITHOUT THE WRITTEN PERMISSION OF THE LANDLORD, A COPY OF WHICH MUST BE SUPPLIED TO BOARD) , TURN RIGH INTO ENTABENI HOSPITAL TO PICK UP AND DROP OFF FROM ENTABENI HOSPITAL ( ENTRY OR RANKING ON PRIVATE PROPERTY IS NOT PERMITTED WITHOUT THE WRITTEN PERMISSION OF THE LANDLORD, A COPY OF WHICH MUST BE SUPPLIED TO THE BOARD), TURN LEFT INTO SOUTH RIDGE ROAD, RIGHT INTO CLARK ROAD, LEFT INTO CHELMSFORD ROAD, RIGHT INTO MOORE ROAD, LEFT INTO UMBILO ROAD, RIGHT INTO BERE ROAD, PROCEED TO AND ALONG WEST STREET, OFF-LOADING ONLY, TURN LEFT INTO ALI WAL STREET, LEFT INTO PINE STREET INTO TAXI RANK 115 .4.1.1. ALTERNATIVE RETURN ROUTE FROM ENTABENI HOSPITAL PICK UP AND TURN LEFT INTO SOUTH RIDGE ROAD, TURN RIGHT INTO CLARK ROAD, TURN RIGHT INTO CHELMSFORD ROAD, TO PICK UP AT ST AUGUSTINE HOSPITAL AND EN-ROUTE TURN LEFT INTO MCDONALD ROAD, PICK UP AND DROP OFF, TURN LEFT INTO BRAND ROAD TO PICK UP AND DROP OFF AT DAVENPORT CENTRE, TURN RIGHT INTO MOORE ROAD, PICK UP AND DROP OFF, LEFT INTO UMBILO ROAD, RIGHT INTO BERE ROAD, PROCEED TO WEST STREET, OFF-LOADING ONLY, TURN LEFT INTO ALI WAL STREET, LEFT INTO PINE STREET TO TAXI RANK 115."4.2CITY TO TOLLGATE (GLENWOOD &amp; BERE)A: "ALTERNATIVE FROM APPROVED TAXI RANK 115 IN PINE STREET PROCEED TILL MOORE AS PER ROUTE 4.1 THEN PROCEED ALONG MOORE ROAD, PICK UP AND DROP OFF AT BUXTON CENTRE (GLENWOOD VILLAGE) THEN TURN LEFT INTO CHELMSFORD ROAD, PICK UP AND DROP OFF AT ST AUGUSTINE HOSPITAL, THEN TURN RIGHT INTO CLARK ROAD, LEFT INTO SOUTH RIDGE ROAD, RIGHT INTO ENTABENI HOSPITAL TO PICK UP AND DROP OFF FROM ENTABENI HOSPITAL AND PROCEED AS PER ROUTE 4.1. ALL THE WAY TO UMBILO ROAD, PICK UP AND DROP OFF, TURN RIGHT INTO BERE ROAD, PROCEED TO WEST STREET, OFF-LOADING ONLY, LEFT INTO ALI WAL STREET, TURN LEFT INTO PINE STREET AND PROCEED TO RANK 115.</p>
12.4	<p>INTER-CITY TO MUSGRAVE (BEREA &amp; MORNINGSIDE):</p> <p>FROM APPROVED TAXI RANK IN PINE STREET TURN LEFT INTO GARDINER STREET TURN RIGHT INTO SMITH STREET PICK UP ALONG SMITH STREET ALL COMMUTERS INTENDED TO BE CONVEY TO BERE ROAD AND BERE CENTRE THEN PROCEED TO (M13) BERE ROAD PICK UP AND DROP-OFF ALONG BERE ROAD THEN TURN RIGHT INTO ESSENWOOD ROAD PICK UP AND DROP-OFF AT MUSGRAVE CENTRE, PICK- UP AND DROP -OFF AND PROCEED THEN TURN RIGHT INTO ST THOMAS ROAD PICK-UP AND DROP-OFF THEN TURN LEFT INTO MUSGRAVE ROAD AND PROCEED AND THEN PICK-UP AND DROP-OFF ALONG THE WAY TILL MITCHELL PARK THEN TURN RIGHT INTO FLORIDA ROAD PICK-UP AND DROP DROP-OFF AND PROCEED INTO WINDERMERE ROAD, MITCHELL CIRCLE AND PICK-UP AND DROP-OFF THEN LEFT INTO 1ST AVE THEN LEFT INTO KENT ROAD, PICK-UP AND DROP-OFF AT GAME CITY THEN TURN RIGHT INTO (R102)UMGENI ROAD PICK-UP AND DROP-OFF ALL COMMUTERS INTENDED TO BE CONVEY INTO CITY CENTRE, TEACHERS CENTRE, KWAMASHU-RANK. NEWLANDS EAST TAXI RANK, WENTWORTH TAXI RANK AND THE WORKSHOP, PROCEED INTO SOLDIERS WAY THEN PROCEED INTO GARDINER STREET THEN TURN LEFT INTO WEST STREET DROP-OFF ONLY AND TURN LEFT INTO ALI WAL STREET THEN LEFT INTO PINE STREET WHERE THE STARTING POINT IS SITUATED, RANK 115.</p>
12.5	<p>FROM APPROVED TAXI RANK IN PINE STREET TURN LEFT INTO GARDINER STREET THEN TURN RIGHT INTO SMITH STREET THEN TURN RIGHT INTO FIELD STREET PICK-UP ALL COMMUTERS INTENDED TO BE CONVEY TO KWAMASHU TAXI RANK, TEACHERS CENTRE, STANDARD BANK, NATAL NEWSPAPERS. GAME CITY WINDERMERE CENTRE AND MORNINGSIDE AREA, THEN PROCEED INTO ALBERT STREET THEN PROCEED INTO 1ST AVE PICK-UP AND DROP-OFF PROCEED TO MITCHEL CIRCLE RIGHT INTO BURMAN DRIVE PROCEED INTO ST.MATHIAS ROAD PICK-UP AND DROP-OFF THEN TURN LEFT INTO (R102) UMGENI ROAD THEN TURN LEFT INTO SALISBURY ROAD THEN RIGHT INTO ST.MATHIAS ROAD AND BURMAN DRIVE LEFT GOODWILL DRIVE THEN TURN RIGHT INTO TREMATON. DRIVE PICK-UP AND DROP-OFF THEN TURN RIGHT INTO BURMAN DRIVE TO KENSINGTON HEIGHTS PICK-UP AND DROP-OFF THEN TURN LEFT INTO NORTH RIDGE ROAD THEN TURN LEFT INTO VALLEY VIEW ROAD AND TURN LEFT INTO TREMATON DRIVE PROCEED ALONG THE SAME ROUTE BACK TO CITY TILL EPSOM ROAD THEN PROCEED ACCORDING TO ROUTE(1) TO CITY CENTRE, PINE STREET TAXI RANK 115.</p>



## transport

Department:  
Transport  
Province of KwaZulu-Natal

## GAZETTE

LGKZNG43-2019-FEB

REGION: ALL

1) <b>Application Number:</b> APP0108029	2) <b>Gazette Number:</b> LGKZNG43-2019-FEB
3) <b>Applicant:</b> MP KHANYILE <b>ID NO.</b> 6005145863083 <b>Association:</b> NTUZUMA A&B TAXI OWNERS ASSOCIATION	4) <b>Applicant Address:</b> 16 GILLITS ROAD WESTRITS PARK DURBAN KWA-ZULU NATAL 4000
5) <b>Existing Licence Holder:</b> NOT APPLICABLE <b>ID NO.</b> NOT APPLICABLE	6) <b>Existing Licence Holder Address:</b> NOT APPLICABLE
7) <b>Type of application:</b> NEW OPERATING LICENCE	8) <b>Operating Licence Number:</b> LKNKZN0151902
9) <b>Vehicle Type:</b> MINIBUS	10) 1 X 15 (SEATED) + 0 (STANDING)
11) <b>Region:</b> GREATER NORTH	
12.1	<p>NTUZUMA A&amp;B TO DURBAN</p> <p>1.1. FROM NTINI TAXI STOP ON INGCEBO DRIVE, ALONG INGCEBO DRIVE TO INTUZUMA BUS DEPORT AND RETURN, TURNING LEFT INTO MQHAWE ROAD, LEFT INTO EGUGWINI STREET, RIGHT INTO MPALA ROAD, LEFT INTO MQHAWE ROAD, RIGHT INTO MNCACA ROAD, LEFT INTO MPANGELE ROAD, RIGHT INTO MALANDELA ROAD, INTO INANDA ROAD (M21).</p> <p>1.2. FROM NTINI TAXI STOP ON INGCEBO DRIVE, ALONG INGCEBO DRIVE TO NTUZUMA BUS DEPOT AND RETURN, TURNING LEFT INTO MQHAWE ROAD, LEFT INTO EGUGWINI STREET, RIGHT INTO MPALA ROAD, RIGHT INTO MQHAWE ROAD, LEFT INTO INGCEBO DRIVE LEFT INTO NKASA ROAD, LEFT INTO MPANGELE ROAD, RIGHT INTO BHEJANE ROAD, RIGHT MPISI ROAD, LEFT INTO NTUZUMA MAIN, LEFT INTO CASTLEHILL DRIVE, LEFT INTO HILDALE DRIVE, RIGHT INTO BRIARDALE DRIVE, RIGHT INTO INANDA ROAD (M21).</p> <p>1.3. FROM NTINI TAXI STOP ON INGCEBO DRIVE TO NTUZUMA BUS DEPOT AND RETURN, TURNING LEFT INTO MQHAWE ROAD, LEFT INTO EGUGWINI STREET, RIGHT INTO MPALA ROAD, RIGHT INTO MQHAWE ROAD, LEFT INTO INGCEBO DRIVE, LEFT INTO NKASA ROAD, RIGHT INTO KHWEZI ROAD, RIGHT INTO ZAZI ROAD, INTO PHEPHENS ROAD, LEFT INTO SIGODI ROAD, LEFT INTO ZAZI ROAD, LEFT INTO KHWEZI ROAD, RIGHT INTO NKASA ROAD, RIGHT INTO PHINDAGEWE ROAD, LEFT INTO MPANGELE ROAD, RIGHT INTO MALANDELA ROAD, INTO INANDA ROAD (M21).</p> <p>ALTERNATIVE ROUTE.</p> <p>1.4. FROM ANY OF THE ABOVE ROUTES WITHIN NTUZUMA A &amp; B, INTO INANDA ROAD (M21) ALONG M21 INTO INANDA HIGHWAY, INTO INANDA ROAD (M21), INTO UMGENI ROAD (R102), INTO SOLDIERS WAY, RIGHT INTO QUEEN STREET, RIGHT INTO FIELD STREET AND PROCEED TO RANK 251 ON FIELD STREET.</p> <p>OR</p> <p>1.5. RIGHT INTO LEOPOLD STREET, RIGHT INTO WARWICK AVENUE AND PROCEED TO RANK 251 IN WARWICK AVENUE {WARWICK AVENUE/OLD DUTCH ROAD TAXI RANK.</p>
12.2	<p>DURBAN TO NTUZUMA A &amp; B: RETURN ROUTE:</p> <p>2.1. FROM RANK 251 B INTO AND ALONG FIELD STREET, INTO ALBERT STREET INTO UMGENI ROAD (R102), INTO NORTH COAST ROAD, LEFT INTO SEACOW LAKE ROAD, INTO INANDA ROAD (M21).</p> <p>2.2. INTO ALBERT STREET, INTO UMGENI ROAD, INTO NEW UMGENI ROAD (M19), TURN RIGHT INTO OFF-RAMP FROM THE N2 TO M21, LEFT INTO INANDA ROAD (M21) ALONG M21 INTO INANDA HIGHWAY, LEFT INTO NEWLANDS WEST DRIVE, RIGHT INTO CASTLEHILL DRIVE, LEFT INTO NEWLANDS EXPRESSWAY (NTUZUMA MAIN), RIGHT INTO MPISI ROAD, LEFT INTO BHEJANE ROAD, LEFT INTO MPANGELE ROAD, RIGHT INTO NKASA ROAD, LEFT INTO INGCEBO DRIVE AND PROCEED TO KWANTINI AND RETURN ALONG INGCEBO DRIVE TO THE BUS DEPOT AND RETURN ALONG INGCEBO DRIVE TO ANY OF THE ROUTES ON THE ABOVE ANNEXURE IN REVERSE.</p> <p>2.3. FROM RANK 251 IN WARWICK AVENUE, RIGHT INTO ALICE STREET, LEFT INTO ALBERT STREET AND PROCEED AS PER 2.2 OR 2.1 TO NTUZUMA.</p> <p>NB: ALL RESTRICTION IMPOSED DURING PROVISIONAL REGISTRATION STILL APPLY.</p>

**transport**

Department:  
Transport  
Province of KwaZulu-Natal

**GAZETTE**

LGKZNG43-2019-FEB

REGION: ALL

**12.3** CONDITIONS / RESTRICTIONS:

1. PASSENGERS MAY BE PICKED UP AND/OR SET DOWN ONLY AT DESIGNATED TAXI RANK OR TAXI STOP, WHICH SHALL EXCLUDE BUS STOPS.
2. RESTRICTION AND CONDITIONS IMPOSED BY THE TAXI APPEAL TRADITIONAL ON 04/02/2000 TO REMAIN IN FORCE.
3. THE HOLDER IS RESTRICTED FROM PICKING UP OR SETTING DOWN SHELENE AND THE SCHOOL, EITHER WAY.
4. ON THE FORWARD LEG TO DURBAN THE HOLDER IS RESTRICTED FROM PICKING UP PASSENGERS FROM LEAVING MALANDELA ROAD - OR NTUZUMA MAIN ROAD UNTIL REACHING THE DURBAN TAXI RANK.
5. ON THE RETURN JOURNEY TO NTUZUMA THE HOLDER IS RESTRICTED FROM SETTING DOWN PASSENGERS UNTIL REACHING MALANDELA ROAD OR NTUZUMA MAIN ROAD, REPECTIVELY.
6. ENTRY OR RANKING ON PRIVATE PROPERTY IS NOT PERMITTED WITHOUT WRITTEN PERMISSION OF THE LANDLORD, A COPY OF WHICH MUST BE SUPPLIED TO THE BOARD.
7. WITHOUT HAVING ENTERED INTO AN AGREEMENT WITH OTHER OPERATORS ON A COMMON ROUTE, AS CONTEMPLATED BY SECTION 88(2)(B) OF ACT 22 OF 2000, THE PICKING UP OR SETTING DOWN OF PASSENGERS ON SUCH ROUTE IS NOT PERMITTED. A COPY OF SUCH AGREEMENT MUST BE SUPPLIED TO THE BOARD.
8. AT RANKS, WHETHER ON – STREET OR OFF – STREET, ONLY THE TAXIS THAT CAN BE ACCOMODATED IN THE DEMARCATED AREA MAY OCCUPY THE RANK, EXCESS VEHICLES MUST HOLD ELSEWHERE AT DESIGNATED HOLDING AREAS.
9. RANK PERMITS OR LETTERS OF AUTHORITY MUST BE PRODUCED IN RESPECT OF ALL RANKS IN MUNICIPAL AREAS, IN PARTICULAR MAJOR TOWNS AND CITIES AND IN PARTICULAR INTER-PROVINCIAL DESTINATIONS.
10. THE ALLOCATION OF ANY ROUTE OR PORTION OF A ROUTE IS SUBJECT TO THE CONDITION THAT IT HAS BEEN APPROVED AND ALLOCATED IN GOOD FAITH AND THAT SUCH ROUTE WILL BE INVALID SHOULD IT TRANSPIRE THAT THE ROUTE OR PORTION THEREOF WILL, OR HAS CAUSED CONFLICT DUE TO IT HAVING BEEN APPROVED BASED ON INCORRECT OR FALSE INFORMATION SUPPLIED TO THE BOARD OR AS A RESULT OF AN ERROR. IN SUCH INSTANCE THE OPERATING LICENCE MUST BE RETURNED TO THE BOARD FOR CORRECTION.
11. THE VEHICLE MUST BE COVERED BY MOTOR VEHICLE INSURANCE AS WELL AS PERSONAL LIABILITY INSURANCE.



## transport

Department:  
Transport  
Province of KwaZulu-Natal

## GAZETTE

LGKZNG43-2019-FEB

REGION: ALL

1) <b>Application Number:</b> APP0108030	2) <b>Gazette Number:</b> LGKZNG43-2019-FEB
3) <b>Applicant:</b> MC MEMELA <b>ID NO.</b> 6707215273081 <b>Association:</b> MUSGRAVE TAXI ASSOCIATION (M&M)	4) <b>Applicant Address:</b> P O BOX 264 CREIGHTON KWA ZULU NATAL 3263
5) <b>Existing Licence Holder:</b> NOT APPLICABLE <b>ID NO.</b> NOT APPLICABLE	6) <b>Existing Licence Holder Address:</b> NOT APPLICABLE
7) <b>Type of application:</b> NEW OPERATING LICENCE	8) <b>Operating Licence Number:</b> LGKZN1303000314
9) <b>Vehicle Type:</b> MINIBUS	10) 1 X 15 (SEATED) + 0 (STANDING)
11) <b>Region:</b> DURBAN CENTRAL	
12.1	FROM ENTABENI HOSPITAL.  TURN LEFT INTO SOUTH RIDGE ROAD THEN TURN RIGHT INTO (M13) BEREA ROAD NORTH PICK-UP AND DROP-OFF THEN PROCEED TO OLD DUTCH ROAD PICK-UP AND DROP-OFF EN-ROUTE THEN PROCEED INTO R102) ALICE STREET PICK-UP AND DROP-OFF THEN PROCEED AND TURN RIGHT INTO SOLDIERS WAY, OFF-LOADING ONLY AT KWAMASHU TAXI RANK, NEWLANDS EAST TAXI RANK, WENTWORTH TAXI RANK AND THE WORKSHOP, THEN PROCEED INTO GARDINER STREET TURN LEFT IN WEST STREET TO OFF-LOAD ONLY AT DURBAN MAIN POST OFFICE THEN PROCEED AND TURN LEFT INTO ALI WAL STREET THEN TURN LEFT INTO PINE STREET TAXI RANK 115.
12.2	INTER-CITY TO MUSGRAVE (BEREA & MORNINGSIDE): FROM APPROVED TAXI RANK IN PINE STREET TURN LEFT INTO GARDINER STREET TURN RIGHT INTO SMITH STREET PICK UP ALONG SMITH STREET ALL COMMUTERS INTENDED TO BE CONVEY TO BEREA ROAD AND BEREA CENTRE THEN PROCEED TO (M13) BEREA ROAD PICK UP AND DROP-OFF ALONG BEREA ROAD THEN TURN RIGHT INTO ESSENWOOD ROAD PICK UP AND DROP-OFF AT MUSGRAVE CENTRE, PICK- UP AND DROP -OFF AND PROCEED THEN TURN RIGHT INTO ST THOMAS ROAD PICK-UP AND DROP-OFF THEN TURN LEFT INTO MUSGRAVE ROAD AND PROCEED AND THEN PICK-UP AND DROP-OFF ALONG THE WAY TILL MITCHELL PARK THEN TURN RIGHT INTO FLORIDA ROAD PICK-UP AND DROP DROP-OFF AND PROCEED INTO WINDERMERE ROAD, MITCHELL CIRCLE AND PICK-UP AND DROP-OFF THEN LEFT INTO 1ST AVE THEN LEFT INTO KENT ROAD, PICK-UP AND DROP-OFF AT GAME CITY THEN TURN RIGHT INTO (R102) UMGENI ROAD PICK-UP AND DROP-OFF ALL COMMUTERS INTENDED TO BE CONVEY INTO CITY CENTRE, TEACHERS CENTRE, KWAMASHU-RANK. NEWLANDS EAST TAXI RANK, WENTWORTH TAXI RANK AND THE WORKSHOP, PROCEED INTO SOLDIERS WAY THEN PROCEED INTO GARDINER STREET THEN TURN LEFT INTO WEST STREET DROP-OFF ONLY AND TURN LEFT INTO ALI WAL STREET THEN LEFT INTO PINE STREET WHERE THE STARTING POINT IS SITUATED, RANK 115.
12.3	FROM APPROVED TAXI RANK IN PINE STREET TURN LEFT INTO GARDINER STREET THEN TURN RIGHT INTO SMITH STREET THEN RIGHT INTO FIELD STREET, PICK-UP ALL COMMUTERS INTENDED TO BE CONVEY TO KWAMASHU RANK, TEACHERS CENTRE, DURBAN RAILWAY STATION, GAME CITY AND ALL THE WAY TO MORNINGSIDE AND BEREA AREAS THEN PROCEED INTO ALBERT STREET AND PROCEED INTO (R102) UMGENI ROAD PICK-UP AND DROP- OFF AT DURBAN RAILWAY STATION PICK-UP AND DROP-OFF THEN TURN LEFT INTO KENT ROAD PICK-UP AND DROP-OFF AT THE GAME CITY PROCEED INTO 1ST AVE THEN MITCHELL CIRCLE PROCEED INTO FLORIDA PICK-UP AND DROP-OFF EN ROUTE THEN TURN LEFT INTO MUSGRAVE ROAD PICK-UP AND DROP-OFF ALONG THE ROUTE AND AT MUSGRAVE CENTRE THEN PROCEED AND TURN LEFT INTO (M13) BEREA ROAD NORTH PICK-UP AND DROP-OFF THEN TURN RIGHT INTO BOTANIC GARDENS AND ALONG BEREA ROAD THEN PROCEED INTO WEST STREET AND DROPPING-OFF ONLY TILL TURN LEFT INTO ALI WAL STREET THEN LEFT INTO PINE STREET WHERE THE STARTING POINT IS SITUATED, RANK 115.



## transport

Department:  
Transport  
Province of KwaZulu-Natal

## GAZETTE

LGKZNG43-2019-FEB

REGION: ALL

12.4	FROM APPROVED TAXI RANK IN PINE STREET TURN LEFT INTO GARDINER STREET THEN TURN RIGHT INTO SMITH STREET THEN TURN RIGHT INTO FIELD STREET PICK-UP ALL COMMUTERS INTENDED TO BE CONVEY TO KWAMASHU TAXI RANK, TEACHERS CENTRE, STANDARD BANK, NATAL NEWSPAPERS. GAME CITY WINDERMERE CENTRE AND MORNINGSIDE AREA, THEN PROCEED INTO ALBERT STREET THEN PROCEED INTO 1ST AVE PICK-UP AND DROP-OFF PROCEED TO MITCHEL CIRCLE RIGHT INTO BURMAN DRIVE PROCEED INTO ST.MATHIAS ROAD PICK-UP AND DROP-OFF THEN TURN LEFT INTO (R102) UMGENI ROAD THEN TURN LEFT INTO SALISBURY ROAD THEN RIGHT INTO ST.MATHIAS ROAD AND BURMAN DRIVE LEFT GOODWILL DRIVE THEN TURN RIGHT INTO TREMATON. DRIVE PICK-UP AND DROP-OFF THEN TURN RIGHT INTO BURMAN DRIVE TO KENSINGTON HEIGHTS PICK-UP AND DROP-OFF THEN TURN LEFT INTO NORTH RIDGE ROAD THEN TURN LEFT INTO VALLEY VIEW ROAD AND TURN LEFT INTO TREMATON DRIVE PROCEED ALONG THE SAME ROUTE BACK TO CITY TILL EPSOM ROAD THEN PROCEED ACCORDING TO ROUTE(1) TO CITY CENTRE, PINE STREET TAXI RANK 115.
12.5	FROM APPROVED TAXI RANK IN PINE STREET PROCEED AND FOLLOW ROUTE(3.I) UP TO 1ST AVENUE THEN STAMFORD HILL ROAD AND THEN PICK-UP AND DROP-OFF ALONG THE WAY AND THEN PROCEED INTO PERCY OSBORNE ROAD PICK-UP AND DROP-OFF THEN CROSS GOBLE ROAD AND PICK-UP AND DROP-OFF AT LICENSING OFFICE BUREAU AND THEN PROCEED AND TURN LEFT INTO WINDERMERE ROAD AND TURN RIGHT INTO TREMATON DRIVE AND FOLLOW ROUTE(3.I) ALL THE WAY TO KENSINGTON HEIGHT AND OPERATE AS PER ROUTE(3(I) ALL THE WAY BACK TO CITY CENTRE TILL EPSOM ROAD THEN PROCEED ACCORDING TO ROUTE, PINE STREET RANK 115.
12.6	<p>FROM APPROVED TAXI RANK IN PINE STREET TURN LEFT INTO GARDINER STREET THEN TURN LEFT INTO WEST STREET THEN TURN RIGHT INTO ALI WAL STREET TO PICK-UP AND THEN TURN RIGHT INTO SMITH STREET TO PICK-UP AT ALL TOLLGATE BUS STOPS ALL COMMUTERS INTENDED TO BE CONVEYED TO ENTABENI HOSPITAL, ST AUGUSTINE HOSPITAL, GLENWOOD AND DAVENPORT CENTRE, THEN LEFT TO SYDNEY ROAD PICK-UP AND DROP-OFF THEN TURN RIGHT INTO (M11) MOORE ROAD PICK-UP AND DROP-OFF THEN TURN LEFT INTO BRAND ROAD PICK-UP AND DROP OFF AT DAVENPORT CENTRE THEN PROCEED AND TURN RIGHT INTO MCDONALD ROAD THEN TURN RIGHT INTO CHELMSFORD ROAD PICK-UP AND DROP-OFF THEN TURN LEFT INTO CLARK ROAD PICK-UP AND DROP-OFF THEN TURN LEFT INTO SOUTH RIDGE ROAD TURN RIGHT INTO ENTABENI HOSPITAL TO PICK-UP AND DROP-OFF EN ROUTE TILL WARWICK AVENUE AND BERE A ROAD AT CHRISTIAN CENTRE RIGHT INTO CLARK ROAD, LEFT CHELMSFORD, RIGHT MOORE ROAD, LEFT UMBILO ROAD, RIGHT BERE A ROAD, PROCEED WEST STREET OFF-LOADING ONLY TILL TURN LEFT ALI WAL STREET, LEFT PINE STREET TAXI RANK 115.</p> <p>ALTERNATIVE ROUTE FROM ENTABENI HOSPITAL PICK-UP AND TURN LEFT INTO SOUTH RIDGE ROAD TURN RIGHT INTO CLARK ROAD TURN RIGHT INTO CHELMSFORD ROAD TO PICK-UP AT ST.AUGUSTINE HOSPITAL AND EN ROUTE TURN LEFT MCDONALD ROAD PICK-UP AND DROP-OFF AND AT GLENWOOD BOYS HIGH THEN TURN LEFT INTO BRAND ROAD TO PICK-UP AND DROP-OFF AT DAVENPORT CENTRE AND EN-ROUTE TILL TURN RIGHT INTO MOORE ROAD PICK-UP AND DROP-OFF LEFT UMBILO ROAD RIGHT BERE A ROAD PROCEED TO WEST STREET OFF-LOADING ONLY TILL TURN LEFT ALI WAL STREET LEFT INTO PINE STREET TAXI RANK 115.</p>
12.7	FROM APPROVED TAXI RANK IN PINE STREET TILL MOORE AS PER ROUTE 4.1 THEN PROCEED ALONG MOORE ROAD PICK-UP AND DROP-OFF AT BUXTON CENTRE (GLENWOOD VILLAGE) THEN TURN LEFT INTO CHELMSFORD ROAD PICK-UP AND DROP-OFF AT ST AUGUSTINE HOSPITAL THEN TURN RIGHT INTO CLARK ROAD THEN LEFT TURN INTO SOUTH RIDGE ROAD THEN TURN RIGHT INTO ENTABENI HOSPITAL TO PICK-UP AND DROP-OFF FROM ENTABENI HOSPITAL OPERATE AS PER ROUTE 4.1 ALL THE WAY TILL TURN LEFT INTO UMBILO ROAD PICK-UP AND DROP-UP AND DROP-OFF THEN TURN RIGHT INTO (M13) BERE A ROAD PROCEED TO WEST STREET OFF-LOADING ONLY TILL TURN LEFT INTO ALI WAL STREET THEN TURN LEFT INTO PINE STREET WHERE THE STARTING POINT IS SITUATED, RANK 115
12.8	<p>4.3.MARKET TO TOLGATE (VIA MOORE ROAD).</p> <p>FROM APPROVED TAXI RANK IN MARKET ROAD PROCEED ALONG MARKET ROAD THEN TURN RIGHT INTO SMITH STREET AND LEFT TO SYDNEY ROAD OPERATE AS PER ROUTE(*4.2) ALL THE WAY TO ENTABENI HOSPITAL &amp; ST AUGUSTINE HOSPITAL.</p>
12.9	<p>4.3.FROM MARKET TO TOLLGATE (VIA BERE A ROAD).</p> <p>(MORNING SERVICE ONLY FROM 04:30 AM TO 07:45AM) PROCEED ALONG MARKET ROAD THEN TURN RIGHT INTO SMITH STREET AND PROCEED INTO (M13) BERE A ROAD AND OPERATE AS PER ROUTE 4.2 ALL THE WAY TO AUGUSTINE AND ENTABENI HOSPITAL FROM ENTABENI HOSPITAL OPERATE AS THE FOLLOWING ROUTE (4.3 BELOW).</p>





## transport

Department:  
Transport  
Province of KwaZulu-Natal

## GAZETTE

LGKZNG43-2019-FEB

REGION: ALL

1) <b>Application Number:</b> APP0108078	2) <b>Gazette Number:</b> LGKZNG43-2019-FEB
3) <b>Applicant:</b> MJ KUNENE <b>ID NO.</b> 6510125273088 <b>Association:</b> PINETOWN TAXI OWNERS ASSOC.( HILL STREET)	4) <b>Applicant Address:</b> P.O BOX 13674 KWANDENGEZI KWAZULU-NATAL KWA-ZULU NATAL 3607
5) <b>Existing Licence Holder:</b> NOT APPLICABLE <b>ID NO.</b> NOT APPLICABLE	6) <b>Existing Licence Holder Address:</b> NOT APPLICABLE
7) <b>Type of application:</b> NEW OPERATING LICENCE	8) <b>Operating Licence Number:</b> NOTAVAILABLE
9) <b>Vehicle Type:</b> MINIBUS	10) 1 X 15 (SEATED) + 0 (STANDING)
11) <b>Region:</b> DURBAN WEST	
12.1	<p>PINETOWN TO DURBAN</p> <p>FROM LINK ROAD TAXI RANK IN PINETOWN, LEFT INTO FORD ROAD, INTO CHAPEL STREET, RIGHT INTO CROMPTON STREET, LEFT INTO UNDERWOOD ROAD ALONG BARTLETT ROAD, STAPPLETON ROAD, ENTABENI ROAD AND CARVELL ROAD TO MAIN ROAD (M5) AND PROCEED ALONG M5 WHICH BECOMES SARNIA ROAD INTO UMBILO (R102), RIGHT INTO BEREA ROAD, INTO LANCERS ROAD, LEFT INTO WARWICK AVENUE, RIGHT INTO ALICE STREET, RIGHT INTO SOLDIERS WAY, LEFT INTO COMMERCIAL ROAD. LEFT INTO ALI WAL STREET, LEFT INTO ORDNANCE ROAD, INTO LEOPOLD STREET, LEFT INTO MARKET ROAD AND PROCEED TO RANK 95 ON MARKET ROAD.</p> <p>RETURN.</p> <p>1.1. FROM RANK 95 IN MARKET ROAD, LEFT INTO MOORE ROAD, RIGHT INTO (M4) SOUTHERN FREEWAY, TAKE OFF RAMP RIGHT INTO M7 (EDWIN SWALES DRIVE), RIGHT INTO SARNIA ROAD (M5) TO ROSSBURGH TAXI RANK 95 AND RETURN ALONG SARNIA ROAD (M5) WHICH BECOMES MAIN ROAD, UNDERWOOD ROAD, LEFT INTO OLD MAIN ROAD, LEFT INTO MOODIE STREET, RIGHT INTO HILL STREET, LEFT INTO LINK ROAD AND PROCEED TO THE LINK ROAD TAXI RANK IN PINETOWN.</p> <p>ALTERNATIVE.</p> <p>1.2. FROM RANK 95 IN MARKET ROAD FOLLOW THE SAME ROUTE AS IN 1.1 UP TO THE INTERSECTION BETWEEN SARNIA AND STELLA ROAD THEN PROCEED LEFT INTO AND ALONG STELLA ROAD UNTIL ITS JUNCTION WITH SARNIA ROAD AND PROCEED TO LINK ROAD TAXI RANK AS IN 1.1.</p>
12.2	<p>PINETOWN TO DURBAN.</p> <p>5.1. FROM HILL STREET TAXI RANK, INTO HILL STREET, INTO ANDERSON ROAD, LEFT INTO OLD MAIN ROAD (M31) AND PROCEED TO JOIN INTO M13 AND PROCEED TO JOIN N3 TO DURBAN. UPON ENTERING DURBAN PROCEED LEFT TO BRICK FIELD ROAD TO DROP OFF ONLY AND RETURN INTO N3 AND TURN LEFT OFF THE N3 AT TOLLGATE TO DROP OFF ONLY. RETURN ONTO N3 AND PROCEED TO OLD DUTCH ROAD, TURN RIGHT INTO MARKET ROAD AND PROCEED TO RANK 122 TO DROP OFF AND PICK UP PASSENGERS.</p> <p>RETURN TO N3 AND PROCEED ALONG BEREA ROAD SOUTH TO JAN SMUTS HIGHWAY AND PROCEED ALONG M13 INTO OLD MAIN ROAD ( M31)AND TURN LEFT INTO ANDERSON STREET OR MOODIE STREET TO THE RANK IN HILL STREET.</p> <p>ALTERNATIVE 1.</p> <p>5.2. FROM PINETOWN TAXI RANK, INTO HILL STREET, INTO ANDERSON ROAD, RIGHT INTO OLD MAIN ROAD (M31) AND PROCEED ALONG (M31 TO M13 BECOMING JAN SMUTS HIGHWAY, LEFT INTO BEREA ROAD NORTH AND PROCEED TO OLD DUTCH ROAD, RIGHT INTO MARKET ROAD TO RANK 122 AND RETURN ALONG THE SAME ROUTE IN REVERSE.</p>





## transport

Department:  
Transport  
Province of KwaZulu-Natal

## GAZETTE

LGKZNG43-2019-FEB

REGION: ALL

<p><b>12.3</b></p>	<p><b>PINETOWN TO HAMMERSDALE</b></p> <p>1.1. FROM PINETOWN HILL STREET TAXI RANK TURN RIGHT HILL STREET THEN JOINING ANDERSON ROAD - TURN LEFT AT THE ROBOT INTO OLD MAIN RD, RIGHT INTO M13 PROCEED TO KLOOF TAXI STOP-DROPPING -TO GILLITS TAXI STOP DROPPING AND PICKING UP PASSENGERS- TO EMBERTON TAXI STOP DROPPING AND PICKING UP PASSENGERS -TO POLO PONY TAXI STOP DROPPING AND PICKING UP PASSENGERS JOIN N3-TO CLIFFDALE TAXI STOP DROPPING AND PICKING UP PASSENGERS -ON THE N3 AT THE HAMMARSDALE INTERCHANGE TURN LEFT INTO P385 PASS WALLERS GARAGE TAXI STOP DROPPING AND PICKING UP PASSENGERS-HAMMARSDALE (WEBBER) TAXI STOP DROPPING AND PICKING UP PASSENGERS-CROSS THE BRIDGE TOWARDS MPUMALANGA T/SHIP TURN LEFT TO UNIT 6(H) TAXI STOP DROPPING AND PICKING UP PASSENGERS-TO UNIT 3 (C) TAXI STOP DROPPING AND PICKING UP PASSENGERS UNIT 4(D) TAXI STOP DROPPING AND PICKING UP PASSENGERS-UNIT 1 (A), BACK TO MPUMALANGA TAXI RANK DROPPING AND PICKING UP PASSENGERS AND RETURN TO PINETOWN TAXI RANK ALONG THE SAME ROUTE.</p> <p>NB : ROUTE TO BE OPERATED STRICTLY IN ACCORDANCE WITH AGREEMENT WITH MPUMALANGA TAXI ASSOCIATION – LIMITED TO 37 VEHICLES PER DAY.</p> <p>1.2 PINETOWN TAXI RANK TO HAMMARSDALE INDUSTRIAL AREA.</p> <p>FROM PINETOWN HILL STREET TAXI RANK, RIGHT HILL STREET THEN JOINING ANDERSON ROAD TURN LEFT INTO OLD MAIN RD PROCEED AND TURN RIGHT INTO M13 PASS KLOOF, DROPPING AND PICKING UP PASSENGERS, TO MAYTIME, DROPPING AND PICKING UP PASSENGERS, TO GILLITS DROPPING AND PICKING UP PASSENGERS, TO EMBERTON DROPPING AND PICKING UP PASSENGERS, TO POLO PONY DROPPING AND PICKING UP PASSENGERS- JOINING N3 CLIFFDALE TAXI STOP DROPPING AND PICKING UP PASSENGERS, AND RETURN TO N3 AND PROCEED TO HAMMARSDALE INTERCHANGE, LEFT INTO P385 DROPPING AND PICKING UP PASSENGERS, TO WALLERS GARAGE, DROPPING AND PICKING UP PASSENGERS, TURN LEFT TOWARDS HAMMARSDALE INDUSTRIAL AREA, DROPPING AND PICKING UP PASSENGERS, TURN RIGHT TO HAMMARSDALE SHOPPING CENTRE DROPPING AND PICKING UP PASSENGERS, TURN RIGHT TO UMLABA VILLAGE, DROPPING AND PICKING UP PASSENGERS, RETURN BACK TO PINETOWN ALONG THE SAME ROUTE DROPPING AND PICKING UP PASSENGERS AND RETURN ALONG THE SAME ROUTE IN REVERSE.</p> <p>NB : ROUTE TO BE OPERATED STRICTLY IN ACCORDANCE WITH AGREEMENT WITH MPUMALANGA TAXI ASSOCIATION – LIMITED TO 37 VEHICLES PER DAY.</p>
<p><b>12.4</b></p>	<p><b>4. PINETOWN TO SPRINGFIELD PARK.</b></p> <p>FROM HILL STREET TAXI RANK INTO HILL STREET, INTO ANDERSON ROAD, RIGHT INTO OLD MAIN ROAD (M31) LEFT INTO ST. JOHNS AVENUE (M19), PROCEED ALONG M19 TO THE INTERSECTION WITH N2. TURNS LEFT SERVICE ROAD, RIGHT INANDA ROAD (M21) AND PROCEED TO SPRINGFIELD INDUSTRIAL PARK ALONG PALMFIELD ROAD (PICK UP AND DROP OFF) AND RETURN ALONG THE SAME ROUTE TO PINETOWN IN REVERSE.</p> <p>NB: NO RANKING IS PERMITTED IN SPRINGFIELD AND PASSENGERS MAY ONLY BE PICKED UP AND OR SET AT DESIGNATED TAXI STOPS.</p>
<p><b>12.5</b></p>	<p><b>PINETOWN TO WESTWOOD MALL VIA WESTVILLE NORTH.</b></p> <p>FROM PINETOWN HILL STREET NO 580 RIGHT INTO ANDERSON ROAD RIGHT INTO OLD MAIN ROAD, PROCEED TO COWIES HILL JOIN M13, PICK UP AND DROP OFF ALONG THE ROUTE E.G. WESTVILLE CENTRE AND RETURN LEFT INTO UNIVERSITY ROAD / ESSEX TERRANCE INTO WESTWOOD MALL RANK AND RETURN.</p>
<p><b>12.6</b></p>	<p><b>PINETOWN TO UNIVERSITY OF KWAZULU NATAL VIA WESTVILLE.</b></p> <p>FROM HILL STREET TAXI RANK, RIGHT INTO ANDERSON, RIGHT INTO OLD MAIN ROAD, PROCEED TO COWIES HILL AND JOIN M13, DROP AND PICK UP PASSENGERS AT WESTVILLE CENTRE AND PROCEED STRAIGHT TO UNIVERSITY WESTVILLE CAMPUS AND RETURN USING THE SAME ROUTE. CONDITIONS NO DROPPING OR PICKING UP OF PASSENGERS OUTSIDE WESTWOOD MALL (UNIVERSITY ROAD/ESSEX TERRACE) ON RETURN TRIP.</p>



## transport

Department:  
Transport  
Province of KwaZulu-Natal

## GAZETTE

LGKZNG43-2019-FEB

REGION: ALL

12.7	<p>PINETOWN TO PHOENIX</p> <p>FROM PINETOWN HILL STREET TAXI RANK TURN RIGHT INTO HILL STREET, JOINING ANDERSON ROAD, RIGHT INTO OLD MAIN ROAD PICKING UP PASSENGERS, TURN LEFT AT ST. JOHNS AVENUE (M19), TURN LEFT INTO N2, INTO THE M41 OFF-RAMP INTO PHOENIX HIGHWAY AND PROCEED TO HILL STREET TAXI RANK IN REVERSE.</p>
12.8	<p>PINETOWN TO ISIPINGO</p> <p>FROM PINETOWN HILL STREET TAXI RANK SAME AS UMLAZI NMR UP TO N2, LEFT EXIT 154 LEFT INTO GRIMSBY ROAD, PASS CLAIRWOOD HOSPITAL TAXI STOP, DROPPING PASSENGERS-TAKE RIGHT INTO M30/SOUTH COAST ROAD, LEFT INTO PRINCE MCWAYIZENI DRIVE, LEFT INTO OLD SOUTH COAST ROAD, LEFT INTO R102 DROPPING PASSENGERS, BECOMING JEFFELS ROAD, LEFT ALONG JEFFELS ROAD, RIGHT INTO OLD MAIN ROAD AND RANK AT THE INTERSECTION OF OLD MAIN ROAD AND PARDY ROAD. RETURN TRIP: RETURN TO M35/OLD MAIN ROAD, TURN RIGHT INTO R102 AND LEFT INTO N2 AND TAKE LEFT TO N3 TAKE LEFT INTO M13, TAKE LEFT EDEN ROAD, RIGHT M5/ STAPLETON ROAD, LEFT M31/OLD MAIN ROAD, TURN RIGHT INTO ESCOMBE ROAD, DROPPING PASSENGERS AT FRAME TAXI STOP, TURN LEFT TAKE SHEPSTONE ROAD, TURN RIGHT INTO CROMPTON STREET DROPPING PASSENGERS –TURN RIGHT INTO OLD MAIN ROAD, LEFT ANDERSON ROAD, LEFT STANFIELD LANE, RIGHT HILL STREET TAXI RANK.</p>
12.9	<p>PINETOWN TO WESTMEAD INDUSTRIAL AREA.</p> <p>ROUTE 4: FROM PINETOWN HILL STREET TAXI RANK RIGHT TO ANDERSON ROAD LEFT TO OLD MAIN ROAD RIGHT TO GILLITS ROAD PROCEEDING AND SETTING DOWN PASSENGERS ON THE INDUSTRIES PROCEED TO MOTALA FARM WHICH IS SITUATED ALONG FACTORIES PICK UP AND SET DOWN PASSENGERS DOWN TO ALEXANDER ROAD TO EDGEWOOD COLLEGE RETURN TO OLD MAIN ROAD RIGHT TO ANDERSON ROAD LEFT TO STANFIELD LANE TO PINETOWN HILL STREET TAXI RANK.</p>
12.10	<p>3.</p> <p>PINETOWN TO WESTVILLE PRISON</p> <p>FROM PINETOWN HILL STREET TAXI RANK RIGHT TO ANDERSON ROAD, LEFT TO OLD MAIN ROAD, RIGHT TO STAPLETON ROAD, LEFT TO M13, INTO N3, OFF RAMP TO AND TURN RIGHT TO SPINE ROAD, RIGHT TO ACCESS ROAD, TO WESTVILLE PRISON AND RETURN ON THE SAME ROUTE TO PINETOWN HILL STREET TAXI RANK.</p>



## transport

Department:  
Transport  
Province of KwaZulu-Natal

## GAZETTE

LGKZNG43-2019-FEB

REGION: ALL

1) <b>Application Number:</b> APP0108104	2) <b>Gazette Number:</b> LGKZNG43-2019-FEB
3) <b>Applicant:</b> <input type="checkbox"/> BARLOWORLD SOUTH AFRICA (PTY) LTD <b>ID NO.</b> 1946/021661/07 <b>Association:</b> NOT AVAILABLE	4) <b>Applicant Address:</b> PO BOX 1606 DURBAN KWA-ZULU NATAL 4000
5) <b>Existing Licence Holder:</b> NOT APPLICABLE <b>ID NO.</b> NOT APPLICABLE	6) <b>Existing Licence Holder Address:</b> NOT APPLICABLE
7) <b>Type of application:</b> NEW OPERATING LICENCE	8) <b>Operating Licence Number:</b> NOTAVAILABLE
9) <b>Vehicle Type:</b> OTHER	10) 1 X 0 (SEATED)
11) <b>Region:</b> DURBAN CENTRAL	
12.1	<p>CHARTER AND THEIR PERSONAL EFFECTS:</p> <p>FROM KING SHAKA INTERNATIONAL AIRPORT TO PRE-ARRANGED PICK UP POINTS WITHIN THE REPUBLIC OF SOUTH AFRICA.</p>



## transport

Department:  
Transport  
Province of KwaZulu-Natal

## GAZETTE

LGKZNG43-2019-FEB

REGION: ALL

1) <b>Application Number:</b> APP0108106	2) <b>Gazette Number:</b> LGKZNG43-2019-FEB
3) <b>Applicant:</b> BARLOWORLD BARLOWORLD SOUTH AFRICA (PTY) LTD <b>ID NO.</b> 1946/021661/07 <b>Association:</b> NOT AVAILABLE	4) <b>Applicant Address:</b> PO BOX 1606 DURBAN KWA-ZULU NATAL 4000
5) <b>Existing Licence Holder:</b> NOT APPLICABLE <b>ID NO.</b> NOT APPLICABLE	6) <b>Existing Licence Holder Address:</b> NOT APPLICABLE
7) <b>Type of application:</b> NEW OPERATING LICENCE	8) <b>Operating Licence Number:</b> NOTAVAILABLE
9) <b>Vehicle Type:</b> OTHER	10) 1 X 0 (SEATED)
11) <b>Region:</b> DURBAN CENTRAL	
12.1	CHARTER AND THEIR PERSONAL EFFECTS:  FROM KING SHAKA INTERNATIONAL AIRPORT TO PRE-ARRANGED PICK UP POINTS WITHIN THE REPUBLIC OF SOUTH AFRICA.



## transport

Department:  
Transport  
Province of KwaZulu-Natal

## GAZETTE

LGKZNG43-2019-FEB

REGION: ALL

1) <b>Application Number:</b> APP0108123	2) <b>Gazette Number:</b> LGKZNG43-2019-FEB
3) <b>Applicant:</b> MM ZUMA <b>ID NO.</b> 7210270551086 <b>Association:</b> KWA-MASHU TAXI OWNERS ASSOCIATION	4) <b>Applicant Address:</b> 113 AVOCA HILLS DRIVE AVOCA HILLS 4051
5) <b>Existing Licence Holder:</b> WM ZUMA <b>ID NO.</b> 6401105723088	6) <b>Existing Licence Holder Address:</b> 133 AVOCA HILLS DRIVE AVOCA HILLS, DURBAN KWA ZULU NATAL 4001
7) <b>Type of application:</b> DECEASED TRANSFER	8) <b>Operating Licence Number:</b> LGKZN1403000894
9) <b>Vehicle Type:</b> MINIBUS	10) 1 X 15 (SEATED) + 0 (STANDING)
11) <b>Region:</b> GREATER NORTH	
12.1	<p>KWA-MASHU TO PINETOWN</p> <p>MALANDELA ROAD, INANDA ROAD, INANDA HIGHWAY, RIGHT INTO THE M19, ALONG M19, LEFT INTO SHEPSTONE ROAD, INTO BEVISS ROAD, RIGHT INTO OLD MAIN ROAD (M31), LEFT INTO CROMPTON STREET, RIGHT INTO HILL STREET AND PROCEED TO THE TAXI RANK IN HILL STREET.</p>
12.2	<p>FROM KWAMASHU SECTIONS C,D,&amp; B,K &amp; J AND L &amp; M TO DURBAN</p> <p>2.1 C, D &amp; B:</p> <p>UBUBANE ROAD, RIGHT INTO ISIGWEGWE ROAD, INTO ISIPINGO ROAD, LEFT INTO AMANZIMTOTI ROAD, LEFT INTO MALANDELA ROAD, INTO INANDA ROAD, INTO INANDA HIGHWAY, RIGHT INTO N2, INTO WESTERN FREEWAY (N3) ALONG WESTERN FREEWAY (N3), LEFT TO BEREA ROAD NORTH, OLD DUTCH ROAD, ALICE STREET, RIGHT INTO GREY STREET, LEFT INTO COMMERCIAL, LEFT INTO FIELD TO SOLDIER'S WAY TAXI RANK.</p> <p>ALTERNATIVELY.</p> <p>FROM COMMERCIAL ROAD, RIGHT GARDNER STREET, RIGHT INTO PINE STREET INTO WESTERN FREEWAY.</p> <p>ALTERNATIVELY.</p> <p>MALANDELA ROAD, M25, N2, INTO WESTERN FREEWAY (N3).</p> <p>2.2 K &amp; J</p> <p>NKONJANE ROAD, LEFT INTO SIGWACA ROAD, RIGHT INTO PHOTHWE ROAD, RIGHT INTO MPANGELE ROAD, LEFT INTO MCAKA ROAD, LEFT INTO MKHIWANE ROAD, RIGHT INTO NYALA ROAD, INTO UNDLONDLO ROAD, RIGHT INTO MALANDELA ROAD, INANDA ROAD, INTO INANDA HIGHWAY, RIGHT INTO N2 INTO WESTERN FREEWAY (N3) EAST BOUND, ALONG TO WESTERN FREEWAY (N3), LEFT TO BEREA ROAD NORTH, INTO OLD DUTCH ROAD, ALICE STREET, RIGHT INTO GREY STREET, LEFT INTO COMMERCIAL, LEFT INTO FIELD, TO SOLDIER'S WAY TAXI RANK.</p> <p>ALTERNATIVELY</p> <p>FROM COMMERCIAL ROAD, RIGHT INTO GARDNER STREET, RIGHT INTO PINE STREET TO WESTERN FREEWAY.</p> <p>ALTERNATIVELY.</p> <p>MALANDELA ROAD, M25, N2, INTO WESTERN FREEWAY (N3).</p> <p>2.3. L &amp; M:</p> <p>BHEJANE ROAD, RIGHT INTO HLOBANE ROAD, LEFT INTO LUTHULI ROAD, RIGHT INTO ZULU ROAD, LEFT INTO NTOMBELA ROAD, RIGHT INTO MALANDELA ROAD, INTO INANDA ROAD, INTO INANDA HIGHWAY, RIGHT INTO N2 WESTERN FREEWAY (N3) EAST BOUND, ALONG TO WESTERN FREEWAY</p>



## transport

Department:  
Transport  
Province of KwaZulu-Natal

## GAZETTE

LGKZNG43-2019-FEB

REGION: ALL

(N3), LEFT TO BEREA ROAD, INTO OLD DUTCH ROAD, ALICE STREET, RIGHT INTO GREY STREET, LEFT INTO COMMERCIAL, LEFT INTO FIELD STREET, TO SOLDIER'S WAY TAXI RANK.

ALTERNATIVELY.

FROM COMMERCIAL ROAD, RIGHT INTO GARDNER STREET, RIGHT INTO PINE STREET TO WESTERN FREEWAY.

ALTERNATIVELY.

MALANDELA ROAD, M25, N2, INTO WESTERN FREEWAY (N3).

ALTERNATIVELY.

NYALA ROAD, LEFT INTO PHITHI, INTO MDONI ROAD, NYALA, INTO MBONDWE ROAD, RIGHT INTO SIBISI ROAD, INTO MKHWANAZI ROAD, LEFT INTO MAKHATHINI ROAD, LEFT INTO MLANGENI ROAD, LEFT INTO NTOMBELA ROAD INTO INANDA ROAD, INTO INANDA HIGHWAY, RIGHT INTO N2 INTO WESTERN FREEWAY (N3) EAST BOUND, ALONG TO WESTERN FREEWAY (N3), LEFT TO BEREA ROAD NORTH, INTO OLD DUTCH ROAD, ALICE STREET, RIGHT INTO GREY STREET, LEFT INTO COMMERCIAL, LEFT INTO FIELD STREET, TO SOLDIER'S WAY TAXI RANK.

ALTERNATIVELY.

FROM COMMERCIAL ROAD, RIGHT INTO GARDNER STREET, RIGHT INTO PINE STREET TO WESTERN FREEWAY.

ALTERNATIVELY.

MALANDELA ROAD, M25, N2 INTO WESTERN FREEWAY (N3).

**12.3**

KWA-MASHU TO STANGER

FROM APPROVED TAXI RANK IN KWA-MASHU TO APPROVED TAXI RANK IN STANGER TO VERULAM ALONG MALANDELA ROAD, RIGHT INTO M25, LEFT INTO THE N2, ALONG THE N2 LEFT INTO M41, ALONG THE M41 RIGHT INTO WICK STREET, LEFT INTO IRELAND STREET, RIGHT INTO WICK STREET, RIGHT INTO R102, PROCEED ALONG R102, PROCEED ALONG R102 TO STANGER DIRECT AND RETURN.





## transport

Department:  
Transport  
Province of KwaZulu-Natal

## GAZETTE

LGKZNG43-2019-FEB

REGION: ALL

1) <b>Application Number:</b> APP0108124	2) <b>Gazette Number:</b> LGKZNG43-2019-FEB
3) <b>Applicant:</b> MM ZUMA <b>ID NO.</b> 7210270551086 <b>Association:</b> KWA-MASHU TAXI OWNERS ASSOCIATION	4) <b>Applicant Address:</b> 113 AVOCA HILLS DRIVE AVOCA HILLS 4051
5) <b>Existing Licence Holder:</b> WM ZUMA <b>ID NO.</b> 6401105723088	6) <b>Existing Licence Holder Address:</b> 133 AVOCA HILLS DRIVE AVOCA HILLS, DURBAN KWA ZULU NATAL 4001
7) <b>Type of application:</b> DECEASED TRANSFER	8) <b>Operating Licence Number:</b> LGKZN1403000895
9) <b>Vehicle Type:</b> MINIBUS	10) 1 X 15 (SEATED) + 0 (STANDING)
11) <b>Region:</b> GREATER NORTH	
12.1	<p>KWA-MASHU TO PINETOWN</p> <p>MALANDELA ROAD, INANDA ROAD, INANDA HIGHWAY, RIGHT INTO THE M19, ALONG M19, LEFT INTO SHEPSTONE ROAD, INTO BEVISS ROAD, RIGHT INTO OLD MAIN ROAD (M31), LEFT INTO CROMPTON STREET, RIGHT INTO HILL STREET AND PROCEED TO THE TAXI RANK IN HILL STREET.</p>
12.2	<p>KWA-MASHU TOWNSHIP TO DURBAN</p> <p>FROM KWA-MASHU TAXI RANK, INTO MALANDELA ROAD, INTO INANDA ROAD, INTO INANDA HIGHWAY, RIGHT INTO N2, INTO WESTERN FREEWAY (N3) ALONG THE WESTERN FREEWAY (N3), LEFT INTO BEREA ROAD NORTH, INTO OLD DUTCH ROAD, ALICE STREET, RIGHT INTO GREY STREET, LEFT INTO COMMERCIAL, LEFT INTO FIELD STREET TO SOLDIER'S WAY TAXI RANK.</p> <p>FROM COMMERCIAL ROAD, TURN RIGHT INTO GARDNER STREET, RIGHT INTO PINE STREET TO WESTERN FREEWAY.</p> <p>FROM SOLDIER'S WAY TAXI RANK, TO FIELD STREET, LEFT INTO LEOPOLD STREET, TO CANNONGATE ROAD, INTO WESTERN FREEWAY (N3), INTO N2, INANDA ROAD OFF-RAMP, INANDA HIGHWAY, MALANDELA ROAD.</p>
12.3	<p>KWA-MASHU TO POINT</p> <p>INWARDS: FROM KWA-MASHU TAXI RANK INTO MALANDELA ROAD, INTO M25 INTO NORTH COAST ROAD, INTO UMGENI ROAD, LEFT INTO ARGYLE ROAD, RIGHT INTO BRICKHILL ROAD, INTO POINT ROAD, DIRECT AND RETURN.</p> <p>OUTWARDS: FROM POINT ROAD, RIGHT INTO BAY TERRACE ROAD, RIGHT INTO STANGER STREET, INTO ARGYLE ROAD, INTO UMGENI ROAD, INTO M25, LEFT INTO MALANDELA ROAD, INTO KWA-MASHU TAXI RANK.</p>



## transport

Department:  
Transport  
Province of KwaZulu-Natal

## GAZETTE

LGKZNG43-2019-FEB

REGION: ALL

12.4	<p>KWA-MASHU TOWNSHIP TO KWA-MASHU L &amp; M</p> <p>FROM KWA-MASHU TO CROSSROADS.</p> <p>KWA-MASHU TAXI RANK TO CROSSROAD VIA MALANDELA ROAD, LEFT INTO BHEJANE ROAD, RIGHT INTO HLOBANE ROAD, LEFT INTO NDLONDLO ROAD, LEFT INTO LUTHULI ROAD, RIGHT INTO ZULU ROAD, LEFT INTO NTOMBELA ROAD INTO MALANDELA ROAD (CROSSROAD TAXI RANK).</p> <p>10.2 FROM KWA-MASHU TO M SECTION (NHLUNGWANE).</p> <p>FROM KWA-MASHU TAXI RANK VIA MALANDELA ROAD LEFT INTO BHEJANE ROAD, LEFT INTO NYALA ROAD LEFT INTO MPUKANE ROAD, RIGHT INTO NYALA ROAD, LEFT INTO BUNGEZI ROAD, RIGHT INTO NTUZUMA ACCESS ROAD, RIGHT INTO M25, INTO BESTER TAXI RANK AND RETURN ALONG THE SAME ROUTE.</p> <p>10.3 FROM KWA-MASHU TO BESTER</p> <p>FROM KWA-MASHU TAXI RANK TO BESTER VIA MALANDELA ROAD, INTO BHEJANE ROAD, LEFT INTO SIBISI ROAD, RIGHT INTO NYALA ROAD, RIGHT INTO BUNGEZI ROAD, RIGHT INTO NTUZUMA ACCESS ROAD, TO BESTER RANK AND RETURN ALONG THE SAME ROUTE.</p> <p>10.4 FROM KWA-MASHU TO L SECTION</p> <p>KWA-MASHU TAXI RANK INTO MALANDELA ROAD, INTO BHEJANE ROAD, LEFT INTO NYALA ROAD, INTO MBONDWE ROAD, RIGHT INTO INGCEBO DRIVE, LEFT INTO IMBONDWE ROAD, LEFT INTO PHITHI ROAD, DIRECT AND RETURN.</p> <p>10.5 FROM KWA-MASHU TAXI RANK TO N SECTION.</p> <p>FROM KWA-MASHU TAXI RANK INTO MALANDELA ROAD, INTO BHEJANE ROAD, LEFT INTO NYALA ROAD, INTO UNDIYAZANA DRIVE, LEFT INTO MBONDWE ROAD, LEFT INTO EGUGWINI STREET, LEFT INTO UMATHINTA DRIVE, LEFT INTO IBOHLOLOLO DRIVE, AND RETURN ALONG THE SAME ROUTE.</p> <p>10.6 KWA-MASHU TAXI RANK TO K &amp; J.</p> <p>FROM KWA-MASHU TAXI RANK INTO MALANDELA ROAD, RIGHT INTO MKHIWANE ROAD, LEFT INTO MCAKA ROAD, RIGHT INTO MPANGELE ROAD, LEFT INTO PHOTHWE ROAD, LEFT INTO QOPHAMUTHI ROAD, LEFT INTO SAGWACA ROAD, RIGHT INTO NKONJANE ROAD LEFT INTO MALANDELA ROAD, AND RETURN TO THE RANK.</p>
12.5	<p>KWA-MASHU TO PINETOWN</p> <p>3 A. FROM APPROVED TAXI RANK IN KWA-MASHU TO APPROVED TAXI RANK IN PINETOWN VIA BESTER, CROSSROADS DIRECT AND RETURN. ALONG MALANDELA ROAD, LEFT INTO BHEJANE ROAD, ALONG BHEJANE ROAD, LEFT INTO SIBISI ROAD, RIGHT INTO NYALA ROAD, RIGHT INTO BHUNGEZI ROAD, RIGHT INTO NTUZUMA ACCESS, RIGHT INTO M25 ON- RAMP AND PROCEED TO BESTER'S TAXI RANK.</p> <p>ALONG MALANDELA ROAD, LEFT INTO BHEJANE ROAD, RIGHT INTO ZULU ROAD, LEFT INTO NTOMBELA ROAD, LEFT INTO MALANDELA ROAD AND PROCEED TO CROSSROADS TAXI RANK.</p> <p>FROM THE RANK AT KWA-MASHU STATION ALONG ANY OF THE ROUTES ABOVE INTO AND ALONG MALANDELA ROAD, INTO INANDA ROAD, RIGHT INTO THE N2, RIGHT INTO M19, ALONG THE M19, INTO ST. JOHN AVENUE, RIGHT INTO OLD MAIN ROAD (M31), LEFT INTO CROMPTON ROAD, RIGHT INTO HILL STREET AND PROCEED TO THE TAXI RANK.</p>
12.6	<p>KWA-MASHU TO VERULAM</p> <p>KWA-MASHU STATION, INTO MALANDELA ROAD, INTO HUNSLET ROAD, RIGHT INTO ABERDARE DRIVE, LEFT INTO PHOENIX HIGHWAY, LEFT INTO R102, ALONG R102, RIGHT INTO WICKS STREET, LEFT INTO IRELAND STREET, RIGHT INTO MOSS STREET RIGHT INTO WICKS STREET, LEFT INTO R102, ALONG R102, RIGHT INTO NORTHERN DRIVE, RIGHT INTO PHOENIX HIGHWAY, RIGHT INTO INDUSTRIAL PARK ROAD, INTO NTUZUMA ACCESS ROAD, LEFT INTO BHUNGEZI ROAD, LEFT INTO NYALA, RIGHT INTO BHEJANE ROAD AND PROCEED TO THE RANK ON MALANDELA ROAD AT KWA-MASHU STATION.</p>



## transport

Department:  
Transport  
Province of KwaZulu-Natal

## GAZETTE

LGKZNG43-2019-FEB

REGION: ALL

12.7	<p>KWA-MASHU TO KWA-MASHU B D</p> <p>FROM KWA-MASHU B RANK TO KWA-MASHU TAXI RANK (UMSUNDUZI ROAD) INTO AMANZIMTOTI ROAD, UBUBANE ROAD, LEFT INTO ISIHLABELELO ROAD, LEFT INTO SIKHINDI ROAD, LEFT INTO GIYA ROAD, RIGHT INTO PHEPHELO ROAD, RIGHT INTO MQHINO ROAD, RIGHT INTO THABATHA ROAD, RIGHT INTO SIKHINDI ROAD AND BACK TO ISIHLABELELO ROAD, VIA UMBANDO ROAD, INTO SIGWEGWE ROAD, INTO UMSUNDUZI ROAD TO KWA-MASHU TAXI RANK (UMSUNDUZI RANK) AND BACK WITH THE SAME ROUTE TO C,B &amp; D.</p>
12.8	<p>CROSSROADS TO KWA-MASHU</p> <p>FROM CROSSROADS TAXI RANK TO C &amp; D VIA MALANDELA ROAD, INTO UBUBANE ROAD, RIGHT INTO SIGWEGWE ROAD, LEFT INTO INGOME ROAD, RIGHT INTO AMANZIMTOTI ROAD, RIGHT INTO ISIPINGO ROAD AND RETURN BACK ALONG THE SAME ROUTE.</p> <p>FROM CROSSROADS TAXI RANK TO KWA-MASHU STATION VIA MALANDELA ROAD, RIGHT INTO NTOMBELA ROAD, RIGHT INTO ZULU ROAD, LEFT INTO LUTHULI ROAD, RIGHT INTO NDLONDLO ROAD, RIGHT INTO HLOBANI ROAD, LEFT INTO BHEJANE ROAD INTO KWA-MASHU TAXI RANK (MALANDELA ROAD) AND RETURN ALONG THE SAME ROUTE.</p>



## transport

Department:  
Transport  
Province of KwaZulu-Natal

## GAZETTE

LGKZNG43-2019-FEB

REGION: ALL

1) <b>Application Number:</b> APP0108130	2) <b>Gazette Number:</b> LGKZNG43-2019-FEB
3) <b>Applicant:</b> SB NALA <b>ID NO.</b> 9506155254086 <b>Association:</b> KWAMNYANDU TAXI OWNERS ASSOCIATION	4) <b>Applicant Address:</b> U 1265 UMLAZI T/SHIP P O UMLAZI DURBAN KWA-ZULU NATAL 4066
5) <b>Existing Licence Holder:</b> JP NALA <b>ID NO.</b> 6712140560081	6) <b>Existing Licence Holder Address:</b> BB 1162 UMLAZI PO UMLAZI UMLAZI KWA-ZULU NATAL 4031
7) <b>Type of application:</b> DECEASED TRANSFER	8) <b>Operating Licence Number:</b> LKNKZN017297
9) <b>Vehicle Type:</b> NOT AVAILABLE	10) 1 X 15 (SEATED) + 0 (STANDING)
11) <b>Region:</b> NINGIZMU 2	
12.1	FROM Z RANK, JOIN SPINAL ROAD, TURN RIGHT INTO SIMELNANE ROAD, TURN RIGHT INTO DINIZULU GROVE, TURN RIGHT INTO BHUBESI PLACE AA, TURN RIGHT INTO NGWENYA GROVE, TURN RIGHT INTO BOYI SIMELANE AVENUE, LEFT INTO MUGABE ROAD, LEFT INTO SOUTH SPINAL ROAD AND PROCEED AS PER ROUTE 5.
12.2	UMLAZI SECTION Z TO DURBAN METRO  FROM Z RANK, JOIN SOUTH SPINAL ROAD, TURN RIGHT INTO CHICAGO CRESCENT AA AND RETURN RIGHT INTO SOUTH SPINAL ROAD TO CC SECTION, SOUTH SPINAL ROAD, TURN INTO BHAMBATHA STREET, TURN INTO SHAKA CIRCLE (BB). TURN RIGHT INTO BHAMBATHA STREET, TURN LEFT INTO JEQE LN, TURN RIGHT INTO MAFUKUZELA STREET, TURN LEFT INTO MSQHOBIZA CRESCENT, TURN LEFT INTO MNYANDU ROAD, TURN RIGHT INTO NANDI ROAD, LEFT INTO MAFUKUZELA STREET, RIGHT INTO JEQE LN, LEFT INTO SOUTH SPINAL ROAD AND PROCEED AND PROCEED AS PER ROUTE 5.
12.3	UMLAZI SECTION Z TO DURBAN METRO  FROM Z RANK JOIN ROAD 2403 TO PHASE 4.5.6.7.8, LEFT INTO ROAD 2456 INTO ROAD 2474 AND RETURN ALONG ROAD 2456, RIGHT INTO ROAD 2403, RIGHT INTO 107159, RIGHT INTO SOUTH SPINAL ROAD, TURN INTO (MR60), UMBUMBULU ROAD TO Y SECTION PHILANI AREA AND RETURN, TURN LEFT INTO MR60, RIGHT INTO ROAD 2103 U SECTION, TURN LEFT INTO ROAD 2108, RIGHT INTO MAYIBUYE DRIVE, TURN LEFT INTO GUM TREE CRESCENT, JOIN MAYIBUYE DRIVE AND PROCEED AS PER ROUTE 5.
12.4	UMLAZI SECTION Z TO DURBAN METRO  FROM Z RANK JOIN MKHIWANE STREET, LEFT INTO MAYIBUYE DRIVE, TURN RIGHT INTO ROAD 1603, TURN RIGHT INTO UMDLEBE ROAD, RIGHT INTO BANANA ROAD, LEFT JOIN UMDLEBE ROAD, RIGHT INTO ROAD 1603 INTO ROAD 1703, 1702, UNIT 17, TURN RIGHT, JOIN MANGOSUTHU HIGHWAY AND PROCEED AS PER ROUTE 5.



## transport

Department:  
Transport  
Province of KwaZulu-Natal

## GAZETTE

LGKZNG43-2019-FEB

REGION: ALL

### 12.5 UMLAZI SECTION Z TO DURBAN METRO

5.1. FROM Z RANK, JOIN SOUTH SPINAL ROAD, LEFT INTO ROAD 2631 INTO KING SENZANGAKHONA CLOSE AND RETURN RIGHT INTO SOUTH SPINAL ROAD, TURN RIGHT INTO ROAD 2403, INTO MAYIBUYE STREET, TURN LEFT INTO PHAMBILI ROAD, P SECTION, TURN RIGHT INTO MAYIBUYE DRIVE, TURN LEFT INTO ROAD 421 AND JOIN MANGOSUTHU HIGHWAY, V ROBOT, PASS EZIMBUZINI, PASS MSHIYENI HOSPITAL, PASS REUNION, JOIN M30, JOIN M4 FREEWAY TO DURBAN INTO WEST STREET TO POINT ROAD, TURN LEFT INTO FIELD STREET, TURN LEFT INTO PINE STREET, ALONG KINGSGATE TO MARKET, TO RANK 101/50 AND RETURN ALONG THE SAME ROUTE IN REVERSE.

5.2. FROM Z RANK JOIN MKHIWANE STREET, LEFT INTO MAYIBUYE DRIVE, TURN RIGHT INTO ROAD 1603, INTO EPHRAIM MDALA INTO MAPHUMULO ROAD, RIGHT INTO MANGOSUTHU HIGHWAY TO SOUTH COAST ROAD PASS WEMA, MOBENI, CLAIRWOOD, LEFT INTO EDWIN SWALES VCDRIVE RIGHT INTO SARNIA ROAD, INTO UMBILO ROAD, RIGHT INTO BEREA ROAD, LEFT INTO WARWICK AVENUE, RIGHT INTO ALICE STREET, RIGHT INTO MARKET ROAD AND PROCEED TO MARKET RANK 101/50, AND RETURN.

5.3. FROM MANGOSUTHU HIGHWAY, RIGHT INTO ROAD NO.12 AND PROCEED TURNING LEFT INTO EZIMBUZINI TAXI RANK OR PROCEED JOINING OLD SOUTH COAST ROAD, RIGHT INTO SOUTH COAST ROAD, PROCEED TO JOIN M4 INKOSI ALBERT LUTHULI FREEWAY AND PROCEED TO RANK 101/50.

5.4. FROM MANGOSUTHU HIGHWAY TURN LEFT INTO OFF RAMP "TO MSHIYENI HOSPITAL AND TURNING LEFT INTO AN ONRAMP TO MANGOSUTHU HIGHWAY INTO SOUTH COAST ROAD AND PROCEED TO THE M4 (INKOSI ALBERT LUTHULI FREEWAY). LEFT INTO MOORE ROAD OFF RAMP INTO WARWICK AVENUE, RIGHT INTO ALICE STREET, RIGHT INTO MARKET ROAD AND PROCEED TO RANK 101/50 ON MARKET ROAD.

#### ALTERNATIVE

5.5. FROM M4 RIGHT INTO WEST STREET INTO POINT ROAD, RIGHT INTO BAY TERRACE, RIGHT INTO STANGER STREET, LEFT INTO ORDNANCE ROAD, INTO LEOPARD STREET, INTO WARWICK AVENUE, RIGHT INTO ALICE STREET, RIGHT INTO MARKET ROAD AND PROCEED TO RANK 101/50 ON MARKET ROAD AND RETURN SUBSTANTIALLY ALONG THE SAME ROUTE IN REVERSE.

5.6. FROM M4 LEFT INTO MOORE ROAD OFF RAMP INTO WARWICK AVENUE, RIGHT INTO ALICE STREET, RIGHT INTO GREYSTREET, RIGHT INTO QUEEN STREET AND PROCEED TO RANK ON QUEEN OUTSIDE THE CATHEDRAL, RANK 101 AND RETURN SUBSTANTIALLY ALONG THE SAME ROUTE IN REVERSE.



## transport

Department:  
Transport  
Province of KwaZulu-Natal

## GAZETTE

LGKZNG43-2019-FEB

REGION: ALL

1) <b>Application Number:</b> APP0108176	2) <b>Gazette Number:</b> LGKZNG43-2019-FEB
3) <b>Applicant:</b> SP MTHIYANE <b>ID NO.</b> 5009270709088 <b>Association:</b> PMBURG LONG DISTANCE TAXI ASSOCIATION	4) <b>Applicant Address:</b> 38 ERNEST TOOTH RD PMBURG 3200
5) <b>Existing Licence Holder:</b> DM MTHIYANE <b>ID NO.</b> 5105055310082	6) <b>Existing Licence Holder Address:</b> 38 ERNEST TOOTH RD SCOTTSVILLE PIETERMARITZBURG 3201
7) <b>Type of application:</b> DECEASED TRANSFER	8) <b>Operating Licence Number:</b> LGKZN0403000604
9) <b>Vehicle Type:</b> MINIBUS	10) 1 X 15 (SEATED) + 0 (STANDING)
11) <b>Region:</b> UMGUNGUNDLOVU	
12.1	<p>PIETERMARITZBURG - EMPANGENI (ASSOCIATION RESTRICTION: MAXIMUM 6 VEHICLES PER DAY)</p> <p>OUTBOUND ROUTE: FROM CHURCH ST RANK NO. 3 INTO OLD MARKET ST, INTO HENRIETTA ST, RIGHT INTO JABU NDLOVU ST, LEFT INTO CHIEF ALBERT LUTHULI ST, INTO ALAN PATON ST ONTO N3, ONTO N2 TAKE OFF RAMP AT MAIN RD (R34) EMPANGENI TO APPROVED TAXI RANK AT EMPANGENI.</p> <p>INBOUND ROUTE: FROM APPROVED TAXI RANK AT EMPANGENI DIRECTLY ONTO MAIN RD (R34) ONTO N2 ONTO N3 TAKE OFF RAMP AT BHAMBATHA RD (OLD GREYTOWN RD), INTO CHURCH ST, RIGHT INTO EAST ST, LEFT INTO PIETERMARITZ ST LEFT INTO BOSHOF ST RIGHT INTO CHURCH ST, RIGHT INTO OTTO ST, LEFT INTO PIETERMARITZ ST, LEFT INTO PINE ST LEFT INTO CHURCH ST, RIGHT INTO WEST ST, LEFT INTO LANGALIBALELE ST, INTO OLD MARKET TO CHURCH ST RANK NO 3.</p>
12.2	<p>PIETERMARITZBURG - PORT SHEPSTONE (ASSOCIATION LIMIT: MAXIMUM 8 VEHICLES PER DAY)</p> <p>OUTBOUND ROUTE: FROM CHURCH ST RANK NO. 3 INTO OLD MARKET ST, INTO HENRIETTA ST, RIGHT INTO JABU NDLOVU ST, LEFT INTO CHIEF ALBERT LUTHULI ST, INTO ALAN PATON ST ONTO N3, ONTO N2 SOUTH BOUND, TAKE OFF RAMP AT ORIBI TOLL PLAZA ONTO MAIN RD TO APPROVED TAXI RANK IN PORT SHEPSTONE, NO PICK UP AND RETURN TO PIETERMARITZBURG EMPTY.</p> <p>INBOUND ROUTE: FROM APPROVED TAXI RANK IN PORT SHEPSTONE NO PICK UP ONTO MAIN RD TO N2 NORTH BOUND AT ORIBI TOLL PLAZA, ONTO N3, TAKE OFF RAMP AT BHAMBATHA RD (OLD GREYTOWN RD), INTO CHURCH ST, RIGHT INTO EAST ST, LEFT INTO PIETERMARITZ ST LEFT INTO BOSHOF ST RIGHT INTO CHURCH ST, RIGHT INTO OTTO ST, LEFT INTO PIETERMARITZ ST, LEFT INTO PINE ST, LEFT INTO CHURCH ST, RIGHT INTO WEST ST, LEFT INTO LANGALIBALELE ST, INTO OLD MARKET TO CHURCH ST RANK NO 3.</p>
12.3	<p>PIETERMARITZBURG - ISIPINGO (ASSOCIATION LIMIT: MAXIMUM 10 VEHICLE PER DAY)</p> <p>OUTBOUND ROUTE: FROM CHURCH ST RANK NO. 3 INTO OLD MARKET ST, INTO HENRIETTA ST, RIGHT INTO JABU NDLOVU ST, LEFT INTO CHIEF ALBERT LUTHULI ST, INTO ALAN PATON ST ONTO N3, ONTO N2 SOUTH BOUND, TAKE OFF AMP AT R102 PROSPECTON RD, TO APPROVED TAXI RANK AT ISIPINGO.</p> <p>INBOUND ROUTE: FROM APPROVED TAXI RANK AT ISIPINGO ONTO PROSPECTON ROAD ONTO N2 NORTH BOUND, ONTO N3, TAKE OFF RAMP AT BHAMBATHA RD (OLD GREYTOWN RD), INTO CHURCH ST, RIGHT INTO EAST ST, LEFT INTO PIETERMARITZ ST INTO LEFT INTO BOSHOF ST RIGHT INTO CHURCH ST, RIGHT INTO OTTO ST, LEFT INTO PIETERMARITZ ST, LEFT INTO PINE ST, LEFT INTO CHURCH ST, RIGHT INTO WEST ST, LEFT INTO LANGALIBALELE ST, INTO OLD MARKET TO CHURCH ST RANK NO 3.</p>
12.4	<p>PIETERMARITZBURG - KOKSTAD (ASSOCIATION LIMIT: MAXIMUM 15 VEHICLES PER DAY)</p> <p>OUTBOUND ROUTE: FROM CHURCH ST RANK NO. 3 INTO OLD MARKET ST, INTO HENRIETTA ST, RIGHT INTO JABU NDLOVU ST, LEFT INTO CHIEF ALBERT LUTHULI ST, INTO ALAN PATON ST, LEFT INTO ALEXANDRA RD, ONTO RICHMOND RD ONTO R56, N2 SOUTH BOUND, TO APPROVED TAXI RANK IN KOKSTAD.</p> <p>INBOUND ROUTE: FROM APPROVED TAXI RANK IN KOKSTAD ONTO N2 NORTH BOUND, ONTO R 56 ONTO RICHMOND RD, INTO ALEXANDRA RD, LEFT INTO CAMPS DRIFT RD, RIGHT ONTO EDENDALE RD, RIGHT INTO CHURCH ST, RIGHT INTO WEST ST, LEFT INTO LANGALIBALELE ST, LEFT INTO RETIEF ST, LEFT INTO CHURCH ST TO CHURCH ST RANK NO 3.</p>





## transport

Department:  
Transport  
Province of KwaZulu-Natal

## GAZETTE

LGKZNG43-2019-FEB

REGION: ALL

12.5	<p>PIETERMARITZBURG - UMZIMKHULU (ASSOCIATION LIMIT: MAXIMUM 8 VEHICLES PER DAY)</p> <p>OUTBOUND ROUTE: FROM CHURCH ST RANK NO. 3 INTO OLD MARKET ST, INTO HENRIETTA ST, RIGHT INTO JABU NDLOVU ST, LEFT INTO CHIEF ALBERT LUTHULI ST, INTO ALAN PATON ST, LEFT INTO ALEXANDRA RD, ONTO RICHMOND RD ONTO R56, TO APPROVED TAXI RANK AT UMZIMKHULU.</p> <p>INBOUND ROUTE: FROM APPROVED TAXI RANK AT UMZIMKHULU ONTO R 56 ONTO RICHMOND RD, INTO ALEXANDRA RD, LEFT INTO CAMPS DRIFT RD, RIGHT ONTO EDENDALE RD, RIGHT INTO CHURCH ST, RIGHT INTO WEST ST, LEFT INTO LANGALIBALELE ST, LEFT INTO RETIEF ST LEFT INTO CHURCH ST TO CHURCH ST RANK NO 3.</p>
12.6	<p>PIETERMARITZBURG - NEWCASTLE (ASSOCIATION LIMIT: 15 VEHICLES PER DAY)</p> <p>OUTBOUND ROUTE: FROM CHURCH ST RANK NO 1. ONTO CHURCH ST, RIGHT INTO WEST ST, RIGHT INTO VICTORIA RD, LEFT INTO CHATTERTON RD, INTO TOWN BUSH RD ONTO N3 NORTH BOUND ONTO N11 TO APPROVED TAXI RANK AT NEWCASTLE.</p> <p>INBOUND ROUTE: FROM APPROVED TAXI RANK AT NEWCASTLE ONTO N11, ONTO N3 SOUTH BOUND INTO OFF RAMP AT BHAMBATHA RD (GREYTOWN RD), INTO CHURCH ST, RIGHT INTO OTTO ST, LEFT INTO PIETERMARITZ ST, INTO PINE ST TO CHURCH ST RANK NO 1.</p>
12.7	<p>PIETERMARITZBURG - LADYSMITH (ASSOCIATION LIMIT: 15 VEHICLES PER DAY)</p> <p>OUTBOUND ROUTE: FROM CHURCH ST RANK NO 1. ONTO CHURCH ST, RIGHT INTO WEST ST, RIGHT INTO VICTORIA RD, LEFT INTO CHATTERTON RD, INTO TOWN BUSH RD ONTO N3 NORTH BOUND ONTO N11 TO APPROVED TAXI RANK AT LADYSMITH.</p> <p>INBOUND ROUTE: FROM APPROVED TAXI RANK AT LADYSMITH ONTO N11 ONTO N3 SOUTH BOUND, ONTO OFF RAMP AT BHAMBATHA RD (GREYTOWN RD), INTO CHURCH ST, RIGHT INTO OTTO ST, LEFT INTO PIETERMARITZ ST, INTO PINE ST TO CHURCH ST RANK NO 1.</p>
12.8	<p>PIETERMARITZBURG - ESTCOURT (ASSOCIATION LIMIT: 11 VEHICLES PER DAY)</p> <p>OUTBOUND ROUTE: FROM CHURCH ST RANK NO 1. ONTO CHURCH ST, RIGHT INTO WEST ST, RIGHT INTO VICTORIA RD, LEFT INTO CHATTERTON RD, INTO TOWN BUSH RD ONTO N3 NORTH BOUND, OFF RAMP AT ESTCOURT SOUTH, ONTO R103 TO APPROVED TAXI RANK AT ESTCOURT.</p> <p>INBOUND ROUTE: FROM APPROVED TAXI RANK AT ESTCOURT ONTO R 103 ONTO N3 SOUTH BOUND AT ESCOURT SOUTH ON RAMP, ONTO OFF RAMP AT BHAMBATHA RD (GREYTOWN RD), INTO CHURCH ST, RIGHT INTO OTTO ST, LEFT INTO PIETERMARITZ ST, INTO PINE ST TO CHURCH ST RANK NO 1.</p>
12.9	<p>PIETERMARITZBURG - BERGVILLE (ASSOCIATION LIMIT: MAXIMUM 6 VEHICLES PER DAY)</p> <p>OUTBOUND ROUTE: FROM CHURCH ST RANK NO 1. ONTO CHURCH ST, RIGHT INTO WEST ST, RIGHT INTO VICTORIA RD, LEFT INTO CHATTERTON RD, INTO TOWN BUSH RD ONTO N3 NORTH BOUND, ONTO R74 TO APPROVED TAXI RANK AT BERGVILLE, NO PICK UP AND RETURN TO PIETERMARITZBURG EMPTY.</p> <p>INBOUND ROUTE: FROM APPROVED TAXI RANK AT BERGVILLE NO PICK UP ONTO R74 ONTO N3 SOUTH BOUND ONTO OFF RAMP AT BHAMBATHA RD (GREYTOWN RD), INTO CHURCH ST, RIGHT INTO OTTO ST, LEFT INTO PIETERMARITZ ST, INTO PINE ST TO CHURCH ST RANK NO 1.</p>
12.10	<p>PIETERMARITZBURG - UNDERBERG VIA BULWER (ASSOCIATION LIMIT: MAXIMUM 12 VEHICLES PER DAY)</p> <p>OUTBOUND ROUTE: FROM CHURCH ST TERMINAL NO 1 ONTO CHURCH ST, LEFT ONTO KEAT ST, INTO EDENDALE RD INTO MR 7, LEFT INTO R 617 DROP OFF AT APPROVED TAXI RANK IN BULWER CONTINUE ON R617 TO APPROVED TAXI RANK IN UNDERBURG.</p> <p>INBOUND ROUTE: FROM APPROVED TAXI RANK IN UNDERBURG ONTO R 617 TO APPROVED TAXI RANK AT BULWER. NO DROP OFF, ONLY PICK UP AT BULWER TAXI RANK, PROCEED ALONG R 617, LEFT INTO MR7 INTO EDENDALE RD, RIGHT INTO CHURCH ST, LEFT INTO EAST ST, LEFT INTO PIETERMARITZ ST, LEFT INTO PINE ST TO CHURCH ST TERMINAL NO 1.</p>



## transport

Department:  
Transport  
Province of KwaZulu-Natal

## GAZETTE

LGKZNG43-2019-FEB

REGION: ALL

12.11	<p>PIETERMARITZBURG - MATATIELE (ASSOCIATION LIMIT: MAXIMUM 20 VEHICLES PER DAY)</p> <p>OUTBOUND ROUTE: FROM CHURCH ST RANK NO. 2 ONTO CHURCH ST, LEFT INTO KEAT ST, INTO EDENDALE RD, LEFT INTO CAMPS DRIFT RD, RIGHT INTO ALEXANDRA RD, INTO RICHMOND RD, INTO R 56 INTO N2 BACK ONTO R 56 TO APPROVED TAXI RANK AT MATATIELE.</p> <p>INBOUND ROUTE: FROM APPROVED TAXI RANK AT MATATIELE ONTO R 56 ONTO N2 ONTO R 56 INTO RICHMOND RD, INTO ALEXANDRA RD, LEFT INTO CAMPS DRIFT RD, RIGHT INTO EDENDALE RD, RIGHT INTO CHURCH ST, RIGHT INTO WEST ST, LEFT INTO LANGILIBALELE LEFT INTO OLD MARKET LEFT INTO CHURCH ST, RIGHT INTO OTTO ST, LEFT INTO PIETERMARITZ ST, LEFT INTO PINE ST, TO CHURCH ST RANK NO 2.</p>
12.12	<p>PIETERMARITZBURG - NEW HANOVER (ASSOCIATION LIMIT: MAXIMUM 10 VEHICLES PER DAY)</p> <p>OUTBOUND ROUTE: FROM DORPSPRUIT TAXI TERMINAL ONTO BHAMBATHA RD ONTO R33 TO APPROVED TAXI RANK AT NEW HANOVER, NO PICK UP OF PASSENGERS AND RETURN TO PIETERMARITZBURG EMPTY.</p> <p>INBOUND ROUTE: FROM APPROVED TAXI RANK IN NEW HANOVER NO PICK UP PASSENGERS ONTO R33 ONTO BHAMBATHA RD INTO CHURCH ST, LEFT INTO WEST ST LEFT INTO LANGALIBALELE ST LEFT INTO EAST ST, RIGHT INTO CHURCH ST, INTO BHAMBATHA RD TO DORPSPRUIT TAXI TERMINAL.</p>
12.13	<p>PIETERMARITZBURG - MOOI RIVER (ASSOCIATION LIMIT: MAXIMUM 10 VEHICLES PER DAY)</p> <p>OUTBOUND ROUTE: FROM DORPSPRUIT TAXI TERMINAL ONTO BHAMBATHA RD ONTO N3 NORTHBOUND TO APPROVED TAXI RANK AT MOOI RIVER.</p> <p>INBOUND ROUTE: FROM APPROVED TAXI RANK AT MOOI RIVER ONTO N3 SOUTHBOUND TO BHAMBATHA RD INTO CHURCH ST, RIGHT INTO OTTO ST, LEFT INTO PIETERMARITZ ST, LEFT INTO PINE ST, LEFT INTO CHURCH ST, RIGHT INTO WEST ST, LEFT INTO LANGALIBALELE ST LEFT INTO EAST ST, RIGHT INTO CHURCH ST TO DORPSPRUIT TAXI TERMINAL.</p>
12.14	<p>PIETERMARITZBURG – UMTATA</p> <p>OUTBOUND ROUTE: FROM CHURCH ST RANK NO. 3 INTO OLD MARKET ST, INTO HENRIETTA ST, RIGHT INTO JABU NDLOVU ST, LEFT INTO CHIEF ALBERT LUTHULI ST, INTO ALAN PATON ST, LEFT INTO ALEXANDRA RD, ONTO RICHMOND RD ONTO R56, N2 SOUTH BOUND, TO APPROVED TAXI RANK AT UMTATA.</p> <p>INBOUND ROUTE: FROM APPROVED TAXI RANK AT UMTATA ONTO N2 NORTH BOUND, ONTO R56 ONTO RICHMOND RD, INTO ALEXANDRA RD, LEFT INTO CAMPS DRIFT RD, RIGHT ONTO EDENDALE RD, RIGHT INTO CHURCH ST, RIGHT INTO WEST ST, LEFT INTO LANGALIBALELE ST, LEFT INTO RETIEF ST LEFT INTO CHURCH ST TO CHURCH ST RANK NO 3.</p>
12.15	<p>PIETERMARITZBURG – HARRISMITH</p> <p>OUTBOUND ROUTE: FROM CHURCH ST RANK NO 1. ONTO CHURCH ST, RIGHT INTO WEST ST, RIGHT INTO VICTORIA RD, LEFT INTO CHATTERTON RD, INTO TOWN BUSH RD ONTO N3 NORTH BOUND, TO APPROVED TAXI RANK AT HARRISMITH, NO PICK UP OF PASSENGERS AND RETURN TO PIETERMARITZBURG EMPTY.</p> <p>INBOUND ROUTE: FROM APPROVED TAXI RANK AT HARRISMITH (NO PICK UP OF PASSENGERS) ONTO N3 SOUTH BOUND ONTO OFF RAMP AT BHAMBATHA RD (GREYTOWN RD), INTO CHURCH ST, RIGHT INTO OTTO ST, LEFT INTO PIETERMARITZ ST, INTO PINE ST TO CHURCH ST RANK NO 1.</p>

**CONTINUES ON PAGE 130 - PART 2**



KWAZULU-NATAL PROVINCE  
KWAZULU-NATAL PROVINSIE  
ISIFUNDAZWE sAKWAZULU-NATALI

**Provincial Gazette • Provinsiale Koerant • Igazethi Yesifundazwe**

*(Registered at the post office as a newspaper) • (As 'n nuusblad by die poskantoor geregistreer)*  
*(Irejistiwee njengephephandaba eposihhovisi)*

PIETERMARITZBURG

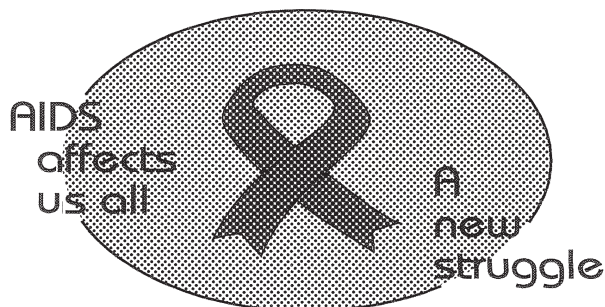
Vol. 13

14 MARCH 2019  
14 MAART 2019  
14 KUNDASA 2019

No. 2056

**PART 2 OF 5**

**We all have the power to prevent AIDS**



**AIDS  
HELPLINE**

**0800 012 322**

DEPARTMENT OF HEALTH

**Prevention is the cure**

N.B. The Government Printing Works will not be held responsible for the quality of "Hard Copies" or "Electronic Files" submitted for publication purposes

ISSN 1994-4558



9 771994 455008

02056





## transport

Department:  
Transport  
Province of KwaZulu-Natal

## GAZETTE

LGKZNG43-2019-FEB

REGION: ALL

12.16	<p>PIETERMARITZBURG- JOHANNESBURG</p> <p>OUTBOUND ROUTE: FROM CHURCH ST RANK NO 2 ONTO CHURCH ST, RIGHT INTO WEST ST, RIGHT INTO VICTORIA RD, LEFT INTO CHATTERTON RD, INTO TOWN BUSH RD ONTO N3 NORTH BOUND INTO M2 INTO RISSIK ST LEFT INTO JEPPE ST, RIGHT INTO SAUER ST, RIGHT INTO BREE ST, LEFT INTO WANDERERS ST TO WANDERERS STREET TAXI RANK IN JOHANNESBURG.</p> <p>INBOUND ROUTE: FROM WANDERERS TAXI RANK IN JOHANNESBURG ONTO N3 INTO BHAMBATHA RD INTO CHURCH ST, RIGHT INTO OTTO ST, LEFT INTO PIETERMARITZ ST, LEFT INTO PINE ST, TO CHURCH ST RANK NO 2</p>
12.17	<p>PIETERMARITZBURG TO DURBAN</p> <p>FROM CHURCH ST RANK NO. 3 INTO OLD MARKET ST, INTO HENRIETTA ST, RIGHT INTO JABU NDLOVU ST, LEFT INTO CHIEF ALBERT LUTHULI ST, INTO ALAN PATON ST ONTO N3, INTO OLD DUTCH RD, TO ALICE ST RANK DBN.</p> <p>ALTERNATIVE OUTBOUND ROUTE: FROM CHURCH ST RANK NO. 3 INTO OLD MARKET ST, INTO HENRIETTA ST, RIGHT INTO JABU NDLOVU ST, LEFT INTO CHIEF ALBERT LUTHULI ST, INTO ALAN PATON ST ONTO N3, ONTO M13, INTO OLD MAIN RD PINETOWN, DROP OFF PASSENGERS AT APPROVED RANK ON OLD MAIN RD IN PINETOWN, NO PICKING UP, FOLLOW OLD MAIN RD ONTO N3, INTO OLD DUTCH RD INTO ALICE STREET RANK DURBAN.</p> <p>INBOUND ROUTE: FROM ALICE STREET RANK DURBAN DIRECTLY ONTO N3 TAKE OFF RAMP AT BHAMBATHA RD (OLD GREYTOWN RD), INTO CHURCH ST, RIGHT INTO EAST ST, LEFT INTO PIETERMARITZ ST LEFT INTO BOSHOF ST RIGHT INTO CHURCH ST, RIGHT INTO OTTO ST, LEFT INTO PIETERMARITZ ST, LEFT INTO PINE ST, LEFT INTO CHURCH ST, RIGHT INTO WEST ST, LEFT INTO LANGALIBALELE ST, INTO OLD MARKET TO CHURCH ST RANK NO 3.</p>
12.18	<p>PIETERMARITZBURG - IXOPO (ASSOCIATION LIMIT: MAXIMUM 20 VEHICLES PER DAY)</p> <p>OUTBOUND ROUTE. FROM CHURCH ST RANK NO. 3 INTO OLD MARKET ST, INTO HENRIETTA ST, RIGHT INTO JABU NDLOVU ST, LEFT INTO CHIEF ALBERT LUTHULI ST, INTO ALAN PATON ST, LEFT INTO ALEXANDRA RD, ONTO RICHMOND RD ONTO R56, TO APPROVED TAXI RANK AT IXOPO.</p> <p>INBOUND ROUTE: FROM APPROVED TAXI RANK AT IXOPO ONTO R 56 ONTO RICHMOND RD, INTO ALEXANDRA RD, LEFT INTO CAMPS DRIFT RD, RIGHT ONTO EDENDALE RD, RIGHT INTO CHURCH ST, RIGHT INTO WEST ST, LEFT INTO LANGALIBALELE ST, LEFT INTO RETIEF ST LEFT INTO CHURCH ST TO CHURCH ST RANK NO 3.</p>
12.19	<p>PIETERMARITZBURG - RICHMOND (ASSOCIATION LIMIT: MAXIMUM 18 VEHICLES PER DAY)</p> <p>OUTBOUND ROUTE: FROM CHURCH ST RANK NO. 3 INTO OLD MARKET ST, INTO HENRIETTA ST, RIGHT INTO JABU NDLOVU ST, LEFT INTO CHIEF ALBERT LUTHULI ST, INTO ALAN PATON ST, LEFT INTO ALEXANDRA RD, ONTO RICHMOND RD ONTO R56, TO APPROVED TAXI RANK AT RICHMOND.</p> <p>INBOUND ROUTE: FROM APPROVED TAXI RANK AT RICHMOND ONTO R 56 ONTO RICHMOND RD, INTO ALEXANDRA RD, LEFT INTO CAMPS DRIFT RD, RIGHT ONTO EDENDALE RD, RIGHT INTO CHURCH ST, RIGHT INTO WEST ST, LEFT INTO LANGALIBALELE ST, LEFT INTO RETIEF ST LEFT INTO CHURCH ST TO CHURCH ST RANK NO 3.</p>
12.20	<p>PIETERMARITZBURG - GREYTOWN (ASSOCIATION LIMIT: 25 VEHICLES PER DAY)</p> <p>OUTBOUND ROUTE: FROM DORPSPRUIT TAXI TERMINAL ONTO BHAMBATHA RD ONTO R33 TO APPROVED TAXI RANK IN GREYTOWN.</p> <p>INBOUND ROUTE: FROM APPROVED TAXI RANK IN GREYTOWN ONTO R33 ONTO BHAMBATHA RD INTO CHURCH ST, LEFT INTO WEST ST LEFT INTO LANGALIBALELE ST LEFT INTO EAST ST, RIGHT INTO CHURCH ST, INTO BHAMBATHA RD TO DORPSPRUIT TAXI TERMINAL.</p>
12.21	<p>PIETERMARITZBURG - KRANSKOP (ASSOCIATION LIMIT: MAXIMUM 10 VEHICLES PER DAY)</p> <p>OUTBOUND ROUTE: FROM DORPSPRUIT TAXI TERMINAL ONTO BHAMBATHA RD ONTO R33 ONTO R74 TO APPROVED TAXI RANK IN KRANSKOP.</p> <p>INBOUND ROUTE: FROM APPROVED TAXI RANK IN KRANSKOP ONTO R74 ONTO R33 ONTO BHAMBATHA RD INTO CHURCH ST, LEFT INTO WEST ST LEFT INTO LANGALIBALELE ST LEFT INTO EAST ST, RIGHT INTO CHURCH ST, INTO BHAMBATHA RD TO DORPSPRUIT TAXI TERMINAL.</p>



## transport

Department:  
Transport  
Province of KwaZulu-Natal

## GAZETTE

LGKZNG43-2019-FEB

REGION: ALL

1) <b>Application Number:</b> APP0108184	2) <b>Gazette Number:</b> LGKZNG43-2019-FEB
3) <b>Applicant:</b> S PEERBHAI <b>ID NO.</b> 6309050777084 <b>Association:</b> NORTHERN SUBURBS TAXI ASSOCIATION	4) <b>Applicant Address:</b> 10 GOVINDA ROAD NORTHDALE 3201
5) <b>Existing Licence Holder:</b> NOT APPLICABLE <b>ID NO.</b> NOT APPLICABLE	6) <b>Existing Licence Holder Address:</b> NOT APPLICABLE
7) <b>Type of application:</b> NEW OPERATING LICENCE	8) <b>Operating Licence Number:</b> 1259949
9) <b>Vehicle Type:</b> MINIBUS TAXI	10) 1 X 9-16 (SEATED) + 0 (STANDING)
11) <b>Region:</b> UMGUNGUNDLOVU	
12.1	<p>NORTHDALE NO.2 – BOMBAY TO FREEDOM SQUARE TERMINAL</p> <p>INBOUND FROM:GHANDI/ MADURAI-IN MADURAI (KPR0024) TO FREEDOM SQUARE TERMINAL NO2 –OFF CHURCH (KP0001).</p> <p>FROM: GHANDI, BOMBAY, CHOTA MOTALA (OLD GREYTOWN), BHAMBATHA (GREYTOWN), CHURCH.</p> <p>OUTBOUND FROM: FREEDOM SQUARE TERMINAL NO 2- OFF CHURCH (KPC0001) TO GHANDI/MADURAI-IN MADURAI (KPR0024).</p> <p>A CHURCH, GREYTOWN,OLD GREYTOWN, BOMBAY, GHANDI.</p> <p>RESTRICTIONS ONLY OFF-LOADING OF PASSENGERS PERMITTED ALONG GREYTOWN ROAD FROM MANCHESTER ROAD TO OLD GREYTOWN ROAD, AND IN OHRTMANN ROAD FROM MANNING AVENUE TO ECHO ROAD. ALONG THIS SECTION OF THE ROUTE, THE LOADING OF PASSENGERS IS NOT PERMITTED.</p> <p>SECONDARY ROUTES: BANGALORE : BOMBAY – JAIPUR BOMBAY : GHANDI – SHARJAH BOSHOP: CHURCH -LOOP BRANDAW : BOMBAY – LOTUS CASSIMJEE CHETTY : BOMBAY – NULLAH EAST : CHURCH -LOOP EAST : LONGMARKET – CHURCH FAILSWORTH GAYSINGH GHANDI : LONGMARKET – SHARJAH HARDEV JAIPUR JEWIRIAL : BOMBAY – VEERRAPPA JHANSI JINNAH : SHARJAH –SONO KRISHNAN : NULLIAH – LOTUS LAHORE : BOMBAY – MURSORE LONGMARKET : MURPHY – EAST LOTUS : BOMBAY – HARDEV MANNING: EAST - ORTHMANN MYSORE : LAHORE – OLD GREYTOWN NULLIAH : CHETTY – KRISHNAN OLD GREYTOWN : BOMBAY – MYSORE OLD GREYTOWN:MANCHESTER –NEW GREYTOWN SAROJINI: BOMBAY – GHANDI SHARJAH : BOMBAY – GHANDI SONI : JINNAH – SANJEEVI VEERAPPA.</p>





## transport

Department:  
Transport  
Province of KwaZulu-Natal

## GAZETTE

LGKZNG43-2019-FEB

REGION: ALL

### 12.2 NORTHDALE NO.1 - DUNVERIA TO FREEDOM SQUARE TERMINAL

INBOUND: BOMBAY / REGINA TERMINUS – IN BOMBAY (KPR0004) TO FREEDOM SQUARE TERMINAL NO-CHURCH (KPC0001).

FROM BOMBAY, REGINA, SPRINGVALE, BOMBAY, CHOTA MOTALA (OLD GREYTOWN), BHAMBAHTHA (GREYTOWN), CHURCH.

OUTBOUND: FREEDOM SQUARE TERMINAL NO. OFF CHURCH (KPC0001) TO BOMBAY / REGINA TERMINUS – IN BOMBAY (KPC0001).

FROM OLD MARKET, LANGALIBALELE (LONGMARKET), MURPHY, CHURCH, BOMBAY, SPRINGVALE, REGINA, BOMBAY.

ALTERNATIVE ROUTING.

OUTBOUND: A. CHURCH, GREYTOWN, OLD GREYTOWN, BOMBAY, SPRINGVALE, REGINA, BOMBAY.

RESTRICTIONS.

ONLY OFF-LOADING OF PASSENGERS IS PERMITTED ALONG GREYTOWN ROAD FROM MANCHESTER ROAD TO OLD GREYTOWN ROAD, AND IN ORHRTMANN ROAD FROM MANNING AVENUE TO ECHO ROAD.

SECONDARY ROUTES:

ALLANDALE : KHAN – OLD GREYTOWN

AMOD : KARACHI – OLD GREYTOWN

ARTHUR

BAIJOO : ALLANDALE – NAIDOO

BOMBAY : BOMBAY/REGINA TERMINUS – SPRINGVALE

BOSHOF : CHURCH – LOOP

BUTTERFLY

DECCAN : DEHLI – OLD GREYTOWN

DEHLI

EAST : CHURCH – LOOP

FAILSWORTH

GINGER : OLD GREYTOWN – MANCHESTER

KARACHI

KHAN : ALLANDALE \_ OLD GREYTOWN

KITTY BOYD

LONGMARKET : EAST – MURPHY

LOOP: BOSHOP -EAST

MANCHESTER

MANNING : BOSHOP – OHRTMAN

MATTISON

NAIDOO : KHAN – OLD GREYTOWN

OHRTMANN : GREYTOWN – MANNING

OTTOS BLUFF : GREYTOWN – ROYSTON

PASTORAL : BOMAY – BOMBAY

ROSEDALE

ROYSTON : MANNING ROSEDALE

SIRKHOD : KITTY BOYD – OLD GREYTOWN

TRICHY : KARACHI –OLD GREYTOWN ROAD

VERDIC.



## transport

Department:  
Transport  
Province of KwaZulu-Natal

## GAZETTE

LGKZNG43-2019-FEB

REGION: ALL

### 12.3 NORTHDALE N0.3 – BALHAMBRA WAY TO FREEDOM SQUARE TERMINAL

INBOUND: BOMBAY/SHAMROCK – IN BOMBAY (KPC0001) TO FREEDOM SQUARE TERMINAL NO2 – OFF CHURCH (KPC0001).

FROM BOMBAY, GANGEA, HIMALAYA, CACTUS, BOMBAY, BALHAMBRA, NAIDOO, CHOTA MOTALA (OLD GREYTOWN), BHAMBATHA (GREYTOWN). CHURCH.

OUTBOUND: FREEDOM SQUARE TERMINAL NO2 – OFF CHURCH (KPC0001) TO BOMBAY/SHAMROCK - IN BOMBAY (KPC00031).

FROM OLD MARKET, LANGALIBALELE (LONGMARKET), MURPH, CHURCH, BHAMBATHA (GREYTOWN), CHOTA MOTALA (OLD GREYTOWN), NAIDOO, BOMBAY.

ALTERNATIVE ROUTING.

OUTBOUND.

A. CHURCH, GREYTOWN, OLD GREYTOWN.

RESTRICTIONS.

ONLY OFF-LOADING OF PASSENGERS IS PERMITTED ALONG GREYTOWN ROAD FROM MANCHESTER ROAD TO OLD GREYTOWN ROAD AND IN OHRTMANN ROAD FROM MANNING AVENUE TO ECHO ROAD. SECONDARY ROUTES:

ADMIRAL

AINTREE

ALLANDALE : KHAN – OLD GREYTOWN

AMRITSAR

AUGUSTA

BAIJOO : ALLANDALE – NAIDOO

BALHAMBRA : BOMBAY – BOMBAY

BELFORT : BOUNDARY BELFORT – FAIRBREEZE

BERTHA

BOMBAY : BALHAMBRA – BALHAMBRA

BOSHOF: CHURCH -LOOP

BOUNDARY : BELFORT FAIRBREEZE

DEHLI : BOMBAY MYSORE

DRESDA : JUPITER –NORTHDALE PRIMARY

EAST: CHURCH - LOOP

EAST : LONGMARKET – CHURCH

FAILSWORTH

FARBREEZE

FLAMINGO

GANGES : BOUNDARY – HILALAYA

GHANDHI : BALHAMBRA – MYSORE

GLADIOLA : BERTHA – LARKSPUR

HEATHER

HIMALAYA : CACTUS FAIBREEZE

JUPITER : DRESDA – GHANDI

KHAN : ALLANDALE – OLD GREYTOWN

LARKSPUR : BERTHA GLADIOLA

LONGMARKET : MURPHY – EAST

MANNING: EAST ORTHMANN

MEDINA : AMRITSAR – BOMBAY

MYSORE

NAIDOO : KHAN – OLD GREYTOWN

OLD GREYTOWN : KHAN – NAIDOO

OLD GREYTOWN: MANCHESTER - GREYTOWN

PRIMROSE : BOMBAY – DAHLIA

SEAGULL : ADMIRAL – AMRITSAR

SWALLOW

TULSHI

WREN.



## transport

Department:  
Transport  
Province of KwaZulu-Natal

## GAZETTE

LGKZNG43-2019-FEB

REGION: ALL

### 12.4 NORTHDALE NO.4 – OLYMPIA WAY TO FREEDOM SQUARE TERMINAL

INBOUND FROM: REGINA/RESERVOIR- NORTHDALE PRIMARY SCHOOL ( KPR0017) TO FREEDOM SQUARE TERMINAL NO2—OFF CHURCH (KPC0001).

FROM REGINA, OLYMPIA, DECCAN, BALHAMBRA, NAIDOO, CHOTA MOTALA (OLD GREYTOWN), BHAMBATHA (GREYTOWN), CHURCH.

OUTBOUND FROM: FREEDOM SQUARE TERMINAL NO2 –OFF CHURCH (KPC0001) TO REGINA/RESERVOIR – NORTHDALE PRIMARY SCHOOL (KPR00017)

FROM OLD MARKET, LANGALIBALELE (LONGMARKET), MURPHY, CHURCH, BHAMBATHA (GREYTOWN), CHOTA MOTALA (OLD GREYTOWN), NAIDOO, BALHAMBRA, DECCAN, OLYMPIA, REGINA, RESERVOIR, RETURN REGINA.

#### ALTERNATIVE ROUTING

#### OUTBOUND

A CHURCH, NEW GREYTOWN, OLD GREYTOWN.

#### RESTRICTIONS

ONLY OFF-LOADING OF PASSENGERS PERMITTED ALONG GREYTOWN ROAD FROM MANCHESTER ROAD TO OLD GREYTOWN ROAD, AND IN OHRTMAN ROAD FROM MANNING AVENUE TO ECHO ROAD. ALONG THIS SECTION OF THE ROUTE, THE LOADING OF PASSENGERS IS NOT PERMITTED.

#### SECONDARY ROUTES:

ALLANDALE : KHAN – OLD GREYTOWN

BAIJOO : ALLANDALE – NAIDOO

BOSHOP: CHURCH LOOP

CORA : DECCAN \_ LORNELIA

DAPHINE

DECCAN : JUDITH – OLYMPIA

DRESDA : MARION OLYMPIA

EAST: CHURCH \_ LOOP

EAST : LONGMARKET \_ CHURCH

FAILSWORTH

JUDITH

KHAN : LONGMARKET \_ CHURCH

OLD GREYTOWN: MANCHESTER –NEW GREYTOWN

MANNING: EAST - ORTHMANN

LONGMARKET : MURPHY – EAST

LORNELIA

MAINING: EAST ORTHMANN

MARION

MARTHA : MINERVA – MINERVA

MINERVA

MYSORE : OLD GREYTOWN TULSHI

NAIDOO : KHAN – OLD GREYTOWN

NERINA

OLD GREYTOWN : KHAN – BALHAMBRA

OLD GREYTOWN: MANCHESTER – NEW GREYTOWN

REGINA : RESEVIOR – KNOLL

TULSHI.



## transport

Department:  
Transport  
Province of KwaZulu-Natal

## GAZETTE

LGKZNG43-2019-FEB

REGION: ALL

12.5	<p>NORTHDALE NO.5 – NEWHOLME WAY TO FREEDOM SQUARE TERMINAL</p> <p>INBOUND: MARS/PLUTO (KPR0016) TO FREEDOM SQUARE TERMINAL NO2 – OFF CHURCH (KPC0001)</p> <p>FROM MARS, BOMBAY, NEWHOLME, BALHAMBRA, NAIDOO, CHOTA MOTALA (OLD GREYTOWN), CHURCH.</p> <p>OUTBOUND: FREEDOM SQUARE TERMINAL NO2 – OFF CHURCH (KPC0001) TO MARS/PLUTO (KPR0016)</p> <p>FROM OLD MARKET, LANGALIBALELE (LONGMARKET), MURPH, CHURCH, BHAMBATHA (GREYTOWN), CHOTA MOTALA (OLD GREYTOWN), NADIOO, BALHAMBRA, NEWHOLME, BOMBAT, BOMBAY, MARS.</p> <p>ALTERNATIVE ROUTINGS.</p> <p>OUTBOUND: A. CHURCH, GREYTOWN, OLD GREYTOWN.</p> <p>RESTRICTIONS.</p> <p>ONLY OFF-LOADING OF PASSENGERS IS PERMITTED ALONG GREYTOWN ROAD FROM MANCHERSTER ROAD TO OLD GREYTOWN ROAD AND IN OHRTMANN ROAD FROM MANNING AVENUE TO ECHO ROAD.</p> <p>SECONDARY ROUTES:</p> <p>ALLANDALE ; KHAN –OLD GREYTOWN</p> <p>PLUTO : MARS – TAURUS</p> <p>BAIJOO : ALLANDALE : NAIDOO</p> <p>BANGALORE : BALBAMBRA – STELLA</p> <p>BEREA : BALHAMBRA – STELLA</p> <p>BOMBAY : KINGSTON – NEWHOLME</p> <p>BOSHOF: CHURCH - LOOP</p> <p>CYPRUS</p> <p>DECCAN : HELENA – KINGSTON</p> <p>EAST: CHURCH -LOOP</p> <p>EAST : LONGMARKET : CHURCH</p> <p>FAILWORTH</p> <p>FIRWOOD : CRESTA – SILVER</p> <p>HELENA : DECCAN SILVER</p> <p>KANPUR</p> <p>KHAN : ALLANDALE – OLD GREYTOWN</p> <p>KINGSTON</p> <p>OLD GREYTOWN: MANCHESTER – LOOP</p> <p>MAINING: EAST -ORTHMANN</p> <p>LONGMARKET : MURPHY – EAST</p> <p>LUCIA : MARTHA – BOMBAY</p> <p>LUCKNOW</p> <p>MAGPIE</p> <p>MAINING: EAST -ORTHMANN</p> <p>MARS</p> <p>MARTHA : LUCIA – TULSHI</p> <p>NUSFAIRO</p> <p>MINERVA: MARTHA - MARTHA</p> <p>MYSORE : OLD GREYTOWN – TULSHI</p> <p>NAIDOO : KHAN – OLD GREYTOWN</p> <p>NEWHOLME : BOMBAY SILVER</p> <p>OLD GREYTOWN : KHAN – NAIDOO</p> <p>OLD GEYTOWN: MANCHESTER – NEW GREYTOWN</p> <p>PANSY</p> <p>REGINA : MAGPIE – MARS</p> <p>SILVER</p> <p>STELLA</p> <p>TAURUS</p> <p>TULSHI</p> <p>VALDA.</p>
------	--



## transport

Department:  
Transport  
Province of KwaZulu-Natal

## GAZETTE

LGKZNG43-2019-FEB

REGION: ALL

### 12.6 NORTHDALE NO.6 – KHAN ROAD TO FREEDOM SQUARE TERMINAL

FROM: REGINA / SPRINGVALE – IN REGINA (KPR0030) TO FREEDOM SQUARE TERMINAL NO2-OFF CHURCH (KPC0001).

FROM: REGINA, KHAN, CHOTA MOTALA (OLD GREYTOWN), BHAMBATHA (GREYTOWN), CHURCH.

OUTBOUND: FROM FREEDOM SQUARE TERMINAL NO2 –OFF CHURCH (KPC0001) TO MARS/PLUTO (KPR0016).

FROM: OLD MARKET, LANGALIBALELE LONGMARKET), MURPHY, CHURCH, BHAMBATHA (GREYTOWN), CHOTA MOTALA (OLD GREYTOWN), KHAN, REGINA.

#### ALTRNATIVE ROUTINGS

#### OUTBOUND

A. CHURCH, NEW GREYTOWN, ROAD, OLD GREYTOWN.

#### RESTRICTIONS

ONLY OFF-LOADING OF PASSENGERS PERMITTED ALONG GREYTOWN ROAD FROM MANCHESTER ROAD TO OLD GREYTOWN ROAD, AND IN OHRTMANN ROAD FROM MANNING AVENUE TO ECHO ROAD. ALONG THIS SECTION OF THE ROUTE, THE LOADING OF PASSENGERS IS NOT PERMITTED.

#### SPECIAL ROUTES:

AGNES

AKBAR

ALLANDALE: KHAN – OLD GREYTOWN

AURORA

BAIJOO: ALLANDALE – OLD GREYTOWN

BOSHOP: CHURCH – LOOP

EAST: CHURCH – LOOP

EAST: LONGMARKET – CHURCH

FAILSWORTH

FIRWOOD: KHAN – NEHRU

KHAN: ALLANDALE – OLD GREYTOWN

LONGMARKET: MURPH EAST

MAINNING: EAST - ORTHMANN

MATTISON: HKAN OLD GREYTOWN

NAIDOO: KHAN – OLD GREYTOWN

NEWHOLME: AGNES – TANJORE

OLD GREYTOWN: MANCHESTER – NEW GREYTOWN

REGINA; KHAN –KNOLL

SHALE

SPRINGVALE: KHAN – MATTISON

UNION.



## transport

Department:  
Transport  
Province of KwaZulu-Natal

## GAZETTE

LGKZNG43-2019-FEB

REGION: ALL

1) <b>Application Number:</b> APP0108185	2) <b>Gazette Number:</b> LGKZNG43-2019-FEB
3) <b>Applicant:</b> TP MOTHOPENG <b>ID NO.</b> 5605175781088 <b>Association:</b> SIYANDA TAXI ASSOCIATION	4) <b>Applicant Address:</b> P.O. BOX 318 RICHMOND KWAZULU-NATAL KWA-ZULU NATAL 3780
5) <b>Existing Licence Holder:</b> NOT APPLICABLE <b>ID NO.</b> NOT APPLICABLE	6) <b>Existing Licence Holder Address:</b> NOT APPLICABLE
7) <b>Type of application:</b> NEW OPERATING LICENCE	8) <b>Operating Licence Number:</b> LKNKZN016812
9) <b>Vehicle Type:</b> MINIBUS TAXI	10) 1 X 9-16 (SEATED) + 0 (STANDING)
11) <b>Region:</b> GREATER NORTH	
12.1	<p>SIYANDA TAXI OWNERS ASSOCIATION</p> <p>A. FORWARD JOURNEY: SIYANDA TO DURBAN</p> <p>1. SIYANDA EAST AND WEST INTO MALANDELA ROAD, INTO INANDA ROAD (M21), PROCEED ALONG INANDA HIGHWAY INTO INANDA ROAD, SPRINGFIELD PARK INTO SEACOW LAKE ROAD, RIGHT INTO NORTH COAST (R102), INTO UMNGENI ROAD INTO SOLDIERS WAY, RIGHT TURN INTO QUEEN STREET, RIGHT INTO RUSSEL STREET TO LEOPOLD STREET, RIGHT TURN TO WARWICK AVENUE INTO SIYANDA RANK AT ETNA LANE .</p> <p>2. SIYANDA INTO MALANDELA ROAD, TO NEWLANDS EAST DRIVE, INTO QUEEN NANDI DRIVE, RIGHT TURN INTO NORTH COAST ROAD INTO UMNGENI ROAD, INTO SOLDIERS WAY, RIGHT INTO QUEEN STREET INTO RUSSEL STREET, TO LEOPOLD STREET, TO WARWICK AVENUE TO SIYANDA RANK AT CORNER OF OLD DUTCH AND WARWICK AVENUE IN ETNA LANE.</p> <p>3. SIYANDA TO MALANDELA ROAD INTO NEWLANDS EAST DRIVE TO QUEEN NANDI DRIVE, TURN TO N2, LEFT TO ON RAMP AND LEFT TURN INTO UMNGENI ROAD (M19) BECOMING UMNGENI ROAD (R102) INTO SOLDIERS WAY, QUEEN STREET, RUSSEL STREET, INTO LEOPOLD STREET TO WARWICK AVENUE AND END AT SIYANDA RANK AT ETNA LANE.</p> <p>4. SIYANDA EAST AND WEST TO MALANDELA ROAD, TO INANDA ROAD TO M19, INTO N2 TO N3, INTO OLD DUTCH ROAD, INTO ALICE STREET, INTO SOLDIERS WAY, INTO LEOPOLD STREET INTO WARWICK AVENUE AND END AT SIYANDA RANK AT ETNA LANE.</p> <p>B. RETURN ROUTE: DURBAN TO SIYANDA</p> <p>1. FROM RANK INTO WARWICK AVENUE, RIGHT INTO ALICE STREET, LEFT INTO ALBERT STREET, INTO UMNGENI ROAD, LEFT INTO SEA COW LAKE ROAD, INTO INANDA HIGHWAY (M21), TO INANDA ROAD, INTO MALANDELA ROAD TO SIYANDA EAST &amp; WEST TAXI RANK.</p> <p>2. FROM TAXI RANK INTO WARWICK AVENUE, RIGHT INTO ALICE STREET, RIGHT INTO MARKET ROAD, RIGHT INTO LEOPOLD STREET INTO CANONGATE ROAD, INTO N3, INTO N2, INTO M19/M21, OFF RAMP LEFT INTO INANDA HIGHWAY, INTO INANDA ROAD TO MALANDELA ROAD TO SIYANDA EAST &amp; WEST TAXI RANK.</p> <p>3. FROM TAXI RANK INTO WARWICK AVENUE INTO ALICE STREET INTO OLD FORT ROAD, INTO NMR AVENUE, INTO GOBLE ROAD, RIGHT TURN INTO UMNGENI ROAD, TO NORTH COAST ROAD, LEFT INTO QUEEN NANDI DRIVE, INTO NEWLANDS EAST DRIVE, RIGHT INTO MALANDELA ROAD, THEN SIYANDA EAST &amp; WEST TAXI RANK.</p>



**transport**

Department:  
Transport  
Province of KwaZulu-Natal

**GAZETTE**

LGKZNG43-2019-FEB

REGION: ALL

**12.2** CONDITIONS:

1. PASSENGERS MAY BE PICKED UP AND/OR SET DOWN ONLY AT DESIGNATED TAXI RANK OR TAXI STOP, WHICH SHALL EXCLUDE BUS STOPS.
2. ON THE IN BOUND TRIP TO DURBAN, NO PASSENGERS MAY BE PICKED UP EN ROUTE FROM ENTERING INANDA ROAD (M21), UNTIL REACHING THE ETNA LANE TAXI RANK.
3. ON THE RETURN TRIP TO SIYANDA, NO PASSENGERS MAY BE SET DOWN UNTIL REACHING MALANDELA ROAD
4. ENTRY OR RANKING ON PRIVATE PROPERTY IS NOT PERMITTED WITHOUT WRITTEN PERMISSION OF THE LANDLORD, A COPY OF WHICH MUST BE SUPPLIED TO THE BOARD.
5. WITHOUT HAVING ENTERED INTO AN AGREEMENT WITH OTHER OPERATORS ON A COMMON ROUTE, AS CONTEMPLATED BY SECTION 88(2)(B) OF ACT 22 OF 2000, THE PICKING UP OR SETTING DOWN OF PASSENGERS ON SUCH ROUTE IS NOT PERMITTED. A COPY OF SUCH AGREEMENT MUST BE SUPPLIED TO THE BOARD.
6. AT RANKS, WHETHER ON – STREET OR OFF – STREET, ONLY THE TAXIS THAT CAN BE ACCOMMODATED IN THE DEMARCATED AREA MAY OCCUPY THE RANK, EXCESS VEHICLES MUST HOLD ELSEWHERE AT DESIGNATED HOLDING AREAS.
7. RANK PERMITS OR LETTERS OF AUTHORITY MUST BE PRODUCED IN RESPECT OF ALL RANKS IN MUNICIPAL AREAS, IN PARTICULAR MAJOR TOWNS AND CITIES.
8. THE ALLOCATION OF ANY ROUTE OR PORTION OF A ROUTE IS SUBJECT TO THE CONDITION THAT IT HAS BEEN APPROVED AND ALLOCATED IN GOOD FAITH AND THAT SUCH ROUTE WILL BE INVALID SHOULD IT TRANSPIRE THAT THE ROUTE OR PORTION THEREOF WILL, OR HAS CAUSED CONFLICT DUE TO IT HAVING BEEN APPROVED BASED ON INCORRECT OR FALSE INFORMATION SUPPLIED TO THE BOARD OR AS A RESULT OF AN ERROR. IN SUCH INSTANCE THE OPERATING LICENCE MUST BE RETURNED TO THE BOARD FOR CORRECTION.
9. THE VEHICLE MUST BE COVERED BY MOTOR VEHICLE INSURANCE AS WELL AS PERSONAL LIABILITY INSURANCE.



## transport

Department:  
Transport  
Province of KwaZulu-Natal

## GAZETTE

LGKZNG43-2019-FEB

REGION: ALL

1) <b>Application Number:</b> APP0108187	2) <b>Gazette Number:</b> LGKZNG43-2019-FEB
3) <b>Applicant:</b> DS MASINGA <b>ID NO.</b> 7704010541084 <b>Association:</b> CLERMONT AND KWADABEKA TAXI OWNERS ASS.	4) <b>Applicant Address:</b> 2861 CLERMONT ROAD CLERNAVILLE 3602
5) <b>Existing Licence Holder:</b> A MASINGA <b>ID NO.</b> 3908060202083	6) <b>Existing Licence Holder Address:</b> 2861 CLERMONT RD CLERNAVILLE KWAZULU NATAL 3610
7) <b>Type of application:</b> DECEASED TRANSFER	8) <b>Operating Licence Number:</b> LGKZN1503001917
9) <b>Vehicle Type:</b> MINIBUS	10) 1 X 15 (SEATED) + 0 (STANDING)
11) <b>Region:</b> DURBAN WEST	
12.1	<p>KWADABEKA KK HOSTEL TO PINETOWN</p> <p>FROM KK RANK TURN LEFT INTO NORTH ROAD TURN RIGHT INTO 12TH STREET JOIN DINKELMAN ROAD TURN RIGHT INTO SHEPSTONE ROAD TURN RIGHT INTO CROMPTON STREET TURN RIGHT INTO UNION LANE TURN LEFT INTO GLENUGIE ROAD JOIN MOODIE STREET TURN LEFT INTO HILL STREET INTO HILL STREET TAXI RANK AND RETURN WITH HILL STREET TURN LEFT INTO MOODIE STREET JOIN GLENUGIE ROAD TURN RIGHT INTO LAUTH STREET TURN LEFT INTO CROMPTON STREET TURN LEFT INTO SHEPSTONE ROAD TURN RIGHT INTO DUNKELMAN ROAD TURN RIGHT INTO 1ST AVENUE TURN LEFT INTO NORTH ROAD TURN RIGHT INTO AND INTO KK TAXI RANK.</p>
12.2	<p>KWADABEKA KK HOSTEL TO WESTMEAD / MOTAALA FARM</p> <p>FROM KK TAXI RANK TURN LEFT INTO NORTH ROAD, TURN RIGHT INTO 12TH STREET, JOIN DINKELMAN ROAD TURN RIGHT INTO SHEPSTONE ROAD TURN LEFT INTO CROMPTON STREET TURN RIGHT INTO LAUTH STREET TURN LEFT INTO GLENUGIE ROAD TURN RIGHT INTO OLD MAIN ROAD, RICHMOND ROAD TURN RIGHT INTO TRAFFORD STREET JOIN GOODWOOD ROAD TURN LEFT INTO MAHOGANY ROAD TO A DESIGNATED TAXI STOP AND RETURN ALONG THE SAME ROUTE TO KK TAXI RANK. (11) KK TO WESTMEAD / METROFILE FROM KK TAXI RANK TURN LEFT INTO NORTH ROAD TURN RIGHT INTO 12TH STREET JOIN DINKELMAN ROAD TURN RIGHT INTO SHEPSTONE ROAD TURN RIGHT INTO CROMPTON STREET TURN RIGHT INTO LAUGHT STREET TURN LEFT INTO GLENUGIE ROAD TURN RIGHT INTO OLD MAIN ROAD RICHMOND ROAD TURN RIGHT INTO TRAFFORD STREET JOIN HILLCLIMB ROAD TO MONZA ROAD TO A DESIGNATED TAXI STOP AND RETURN ALONG THE SAME ROUTE TO KK TAXI RANK. (111) KK TO WESTMEAD / BAKERY FROM KK TAXI RANK TURN LEFT INTO NORTH ROAD, TURN RIGHT INTO 3RD AVENUE JOIN DINKELMAN ROAD TURN RIGHT INTO SHEPSTONE ROAD TURN RIGHT INTO CROMPTON STREET TURN RIGHT INTO LAUGHT ROAD, TURN LEFT INTO GLENUGIE ROAD, TURN RIGHT INTO OLD MAIN ROAD RICHMOND ROAD TURN RIGHT INTO ALEXANDE ROAD, TURN LEFT INTO MALCOM ROAD TURN RIGHT INTO CIRCUIT ROAD TURN RIGHT INTO CLARK ROAD TURN LEFT INTO ALEXANDER ROAD TO A DESIGNATED TAXI STOP AND RETURN ALONG THE SAME ROUTE TO KK TAXI RANK.</p>
12.3	<p>CLERMONT TO PINETOWN</p> <p>FROM CLERMONT TAXI RANK TURN RIGHT INTO CLERMONT ROAD JOIN POSSELT ROAD JOIN SHEPSTONE ROAD, TURN RIGHT INTO CROMPTON STREET, TURN RIGHT INTO UNION LANE, TURN LEFT INTO GLENUGIE ROAD JOIN MOODIE, TURN RIGHT INTO HILL STREET INTO HILL STREET TAXI RANK AND RETURN WITH HILL STREET TURN LEFT INTO MOODIE STREET JOIN GLENUGIE ROAD TURN RIGHT INTO LAUGHT STREET, TURN LEFT INTO CROMPTON STREET, TURN LEFT INTO SHEPSTONE ROAD JOIN POLSSELT ROAD CLERMONT ROAD JOIN CLERMONT ROAD TURN RIGHT INTO NORTH TO CLERMONT TAXI RANK.</p>



## transport

Department:  
Transport  
Province of KwaZulu-Natal

## GAZETTE

LGKZNG43-2019-FEB

REGION: ALL

12.4	<p><b>CLERMONT TO WESTMEAD</b></p> <p>FROM CLERMONT TAXI RANK TURN RIGHT INTO CLERMONT ROAD JOIN POSSELT ROAD SHEPSTONE ROAD, TURN RIGHT INTO CROMPTON STREET TURN RIGHT INTO LAUGHT STREET TURN LEFT INTO GLENUGIE ROAD, TURN LEFT INTO OLD MAIN ROAD, JOIN RICHMOND ROAD, TURN RIGHT INTO TRAFFORD ROAD JOIN GOODWOOD ROAD, TURN LEFT INTO MAHOGANY ROAD A TO A DESIGNATED TAXI STOP AND RETURN ALONG THE SAME ROUTE TO CLERMONT TAXI RANK. (II)CLERMONT TO WESTMEAD/ METROFILE AND RETURN FROM CLERMONT TAXI RANK TURN RIGHT INTO CLERMONT ROAD JOIN POSSELT ROAD JOIN SHEPSTONE ROAD TURN RIGHT INTO CROMPTON STREET TURN RIGHT INTO LAUGHT STREET TURN LEFT INTO GLENUGIE ROAD TURN RIGHT INTO OLD MAIN ROAD JOIN RICHMOND ROAD TURN RIGHT INTO TRAFFORD ROAD JOIN HILLCLIMB ROAD TO MONZA ROAD TO A DESIGNATED TAXI STOP AND RETURN TO CLERMONT TAXI RANK ALONG THE SAME ROUTE. (III) CLERMONT TO WESTMEAD/BAKERY AND RETURN FROM CLERMONT TAXI RANK TURN RIGHT INTO CLERMONT ROAD JOIN POSSELT ROAD JOIN SHEPSTONE ROAD TURN RIGHT INTO CROMPTON STREET TURN RIGHT INTO LAUGHT STREET TURN LEFT INTO GLENUGIE ROAD TURN RIGHT INTO OLD MAIN ROAD JOIN RICHMOND ROAD TURN RIGHT INTO ALEXANDER ROAD TURN LEFT TO MALCOLM ROAD TURN RIGHT INTO CIRCUIT ROAD TURN RIGHT INTO CLARK ROAD TURN LEFT INTO ALEXANDER ROAD TO A DESIGNATED TAXI STOP AND RETURN ALONG THE SAME ROUTE TO CLERMONT TAXI RANK.</p>
12.5	<p><b>CLERMONT TO DURBAN</b></p> <p>FROM CLERMONT TAXI RANK TURN RIGHT INTO CLERMONT ROAD, JOIN POSSELT ROAD, TURN LEFT INTO OTTO VOLEK ROAD JOIN STAPLETON ROAD, TURN RIGHT INTO M13 JOIN N3, WESTERN FREE WAY, TURN RIGHT INTO GREY STREET, TURN LEFT INTO WEST STREET, TURN LEFT INTO ALI WAL STREET, TURN LEFT INTO PINE STREET, TURN RIGHT INTO RUSSELL STREET, TURN LEFT INTO LEOPOLD STREET, JOIN MARKET STREET, UNIVERSITY AVENUE TURN RIGHT INTO RANK NO.231 WARWICK AVENUE AND RETURN WITH WARWICK AVENUE, TURN LEFT INTO CANNONGATE ROAD ONTO N3 OFF RAMP AND USE SAME ROUTE TO CLERMONT TAXI RANK.</p>
12.6	<p><b>KWADABEKA A TO PINETOWN</b></p> <p>FROM KWADABEKA A TAXI RANK, PASSING KK HOSTEL TURN LEFT INTO NORTH ROAD, TURN LEFT INTO 3RD AVENUE, JOINING DINKELMAN ROAD, TURN RIGHT INTO SHEPSTONE ROAD, TURN RIGHT INTO CROMPTON STREET, TURN RIGHT INTO UNION LANE, TURN LEFT INTO GLENUGIE ROAD JOINING MOODIE STREET, TURN LEFT INTO HILL STREET, INTO HILL STREET TAXI RANK AND RETURN WITH HILL STREET, TURN LEFT INTO MOODIE STREET JOIN STREET JOIN GLENUGIE ROAD TURN RIGHT INTO LAUTH STREET, TURN LEFT INTO CROMPTON STREET, TURN LEFT INTO SHEPSTONE ROAD TURN RIGHT INTO DINKELMAN ROAD TURN LEFT INTO NORTH ROAD, AND PROCEED TO KWA-DABEKA "A" TAXI RANK.</p>
12.7	<p><b>KWADABEKA A TO DURBAN</b></p> <p>FROM KWADABEKA A TAXI RANK, PASSING KK HOSTEL TURN LEFT INTO NORTH ROAD, TURN RIGHT INTO 3RD AVENUE JOIN DINKELMAN ROAD, JOINING OTTO VOLEK ROAD, JOIN STAPLETON ROAD, JOIN M13, JOIN N3 TURN RIGHT INTO WESTERN FREEWAY, TURN RIGHT INTO GREY STREET TURN LEFT INTO WEST STREET, TURN LEFT INTO ALI WAL STREET, TURN LEFT INTO PINE STREET, TURN RIGHT INTO RUSSEL STREET, TURN LEFT INTO LEOPOLD STREET, TO CITY MARKET, UNIVERSITY AVENUE TURN RIGHT INTO RANK NO. 231 WARWICK AVENUE AND RETURN WITH WARWICK AVENUE TURN LEFT INTO CANNONGATE ROAD ALONG N3 OFF RAMP AND USING THE SAME ROUTE IN THE OPPOSITE DIRECTION AND PROCEED TO KWA-DABEKA "A" TAXI RANK.</p>
12.8	<p><b>KWADABEKA D TO PINETOWN</b></p> <p>FROM KWA-DABEKA D TAXI RANK. PASSING KWA-DABEKA CLINIC TURN RIGHT INTO NORTH ROAD, TURN RIGHT INTO 3RD AVENUE JOIN DINKELMAN ROAD, TURN RIGHT INTO SHEPSTONE ROAD, TURN RIGHT CROMPTON STREET, TURN RIGHT INTO UNION LANE, TURN LEFT INTO GLENUGIE ROAD JOIN MOODIE STREET, TURN RIGHT INTO HILL STREET, INTO HILL TAXI RANK AND RETURN WITH HILL STREET, TURN LEFT INTO MOODIE STREET JOIN GLENUGIE ROAD, TURN RIGHT INTO LAUTH STREET, TURN LEFT INTO CROMPTON STREET, TURN LEFT INTO SHEPTONE ROAD, TURN RIGHT INTO DINKELMAN ROAD, TURN LEFT INTO 1ST AVENUE LEFT INTO NORTH ROAD AND PROCEED TO KWA-DABEKA "D" TAXI RANK.</p>



## transport

Department:  
Transport  
Province of KwaZulu-Natal

## GAZETTE

LGKZNG43-2019-FEB

REGION: ALL

12.9	<p>KWADABEKA D TO DURBAN</p> <p>FROM KWA-DABEKA D TAXI RANK, PASSING KWA-DABEKA CLINIC TURN RIGHT INTO NORTH ROAD TURN RIGHT INTO 3RD AVENUE JOIN DINKELMAN ROAD, JOIN OTTO VOLEK ROAD JOIN STAPLETON ROAD, TURN LEFT TO M13 JOIN WESTERN FREE WAY, TURN RIGHT INTO GREY STREET TURN LEFT INTO WEST STREET TURN LEFT INTO ALI WAL STREET TURN LEFT INTO PINE STREET, TURN RIGHT INTO RUSSEL STREET TURN LEFT INTO LEOPOLD STREET TURN RIGHT INTO CITY MARKET UNIVERSITY AVENUE TURN RIGHT INTO RANK NO.231 WARWICK AVENUE AND RETURN WITH WARWICK AVENUE TURN LEFT INTO CANNONGATE ROAD ALONG N3 OFF RAMP AND USING THE SAME ROUTE IN THE OPPOSITE DIRECTION AND PROCEED TO KWA-DABEKA "D" TAXI RANK.</p>
12.10	<p>KWADABEKA KK HOSTEL TO DURBAN</p> <p>FROM KK TAXI RANK TURN LEFT INTO NORTH ROAD TURN RIGHT INTO 12TH STREET JOIN DINKELMAN ROAD OTTO VOLEK ROAD JOIN STAPLETON ROAD TURN RIGHT INTO M13 JOIN N3 TURN RIGHT INTO WESTERN FREEWAY, TURN RIGHT INTO GREY STREET TURN LEFT INTO WEST STREET TURN LEFT INTO ALIWAY STREET TURN LEFT INTO PINE STREET, TURN RIGHT INTO RUSSEL STREET, TURN LEFT INTO LEOPOLD STREET, TO CITY MARKET, UNIVERSITY AVENUE TURN RIGHT INTO RANK NO.231/ WARWICK AVENUE AND RETURN AND RETURN WITH WARWICK AVENUE TURNING LEFT INTO CANNONGATE ROAD ALONG N3 OFF RAMP AND USING THE SAME ROUTE PROCEEDING TO KK HOSTEL TAXI RANK.</p>
12.11	<p>CLERMONT TO DURBAN</p> <p>FROM CLERMONT TAXI RANK TURN RIGHT INTO CLERMONT ROAD TURN LEFT INTO OTTO VOLEK ROAD JOIN STAPLETON ROAD, TURN RIGHT INTO M13 JOIN N3, WESTERN FREE WAY TURN RIGHT INTO GREY STREET TURN LEFT INTO WEST STREET TURN LEFT INTO ALI WAL STREET TURN LEFT INTO PINE STREET, TURN RIGHT INTO RUSSEL STREET, TURN LEFT INTO LEOPOLD, JOIN MARKET STREET, UNIVERSITY AVENUE TURN RIGHT INTO RANK NO. 231 WARWICK AVENUE AND RETURN WITH WARWICK AVENUE TURN LEFT INTO CANNONGATE ROAD INTO N3 OFF RAMP AND USE SAME ROUTE TO CLERMONT TAXI RANK.</p>
12.12	<p>CONDITIONS</p> <p>GENERAL CONDITIONS APPLICABLE TO ALL ROUTES:</p> <ol style="list-style-type: none"> <li>1).PASSENGERS MAY BE PICKED UP AND/OR SET DOWN ONLY AT DESIGNATED TAXI RANKS OR TAXI STOPS,WHICH SHALL EXCLUDE BUS STOPS.</li> <li>2) ON THE INBOUND TRIP TO DURBAN, NO PASSENGERS MAY BE PICKED UPEN ROUTE FROM ENTERING THE N3, UNTIL REACHING UNIVERSITY AVENUE TAXI RANK NO.231</li> <li>3) ON THE TRIP TO MOLWENI WYEBANK, NO PASSENGERS MAY BE SET DOWN UNTIL REACHING M13.</li> <li>4) ENTRY OR RANKING ON PRIVATE PROPERTY IS NOT PERMITTED WITHOUT THE WRITTEN PERMISSION OF THE LANDLORD, A COPY OF WHICH MUST BE SUPPLIED TO THE BOARD.</li> <li>5) WITHOUT HAVING ENTERED INTO AN AGREEMENT WITH OTHER OPERATORS ON A COMMON ROUTE, AS CONTEMPLATED BY SECTION 88(2) OF ACT 2000, THE PICKING UP OR SETTING OF PASSENGERS ON SUCH AGREEMENT MUST BE SUPPLIED TO THE BOARD.</li> <li>6) AT RANKS, WHETHER ON-STREET OR OFF-STREET, ONLY THE TAXIS THAT CAN BE ACCOMADATED IN THE DEMARCATED AREA MAY OCCUPY THE RANK. EXCESS VEHICLES MUST HOLD ELSEWHERE.</li> <li>7)RANK PERMITS OR LETTERS OF AUTHORITY MUST BE PRODUCED IN RESPECT OF ALL RANKS IN MUNICIPAL AREAS, IN PARTICULAR MAJOR TOWNS AND CITIES AND IN PARTICULAR INTER-PROVINCIAL DESTINATIONS.</li> <li>8) THE ALLOCATION OF ANY ROUTE OR PORTION OF ROUTE IS SUBJECT TO THE CONDITION THAT IT HAS BEEN APPROVED AND ALLOCATED IN GOOD FAITH AND THAT SUCH ROUTE WILL BE INVALID SHOULD IT TRANSPIRE THAT THE ROUTE OR PORTION THERE OF WILL, OR HAS CAUSED CONFLICT DUE TO IT HAVING BEEN APPROVED BASED ON INCORRECT OR FALSE INFORMATION SUPPLIED TO THE BOARD OR AS RESULT OF AN ERROR.IN SUCH INSTANCE THE OPERATING LICENCE MUST BE RETURNED TO THE BOARD FOR CORRECTION.</li> <li>9) THE VEHICLE MUST BE COVERED BY MOTOR VEHICLE INSURANCE AS WELL AS PERSONAL LIABILITY INSURANCE.</li> </ol>



## transport

Department:  
Transport  
Province of KwaZulu-Natal

## GAZETTE

LGKZNG43-2019-FEB

REGION: ALL

12.13	<p><b>KWADABEKA D TO DURBAN</b></p> <p>FROM KWADABEKA D TAXI RANK, PASSING KWADABEKA CLINIC TURN RIGHT INTO NORTH ROAD, TURN RIGHT INTO 3RD AVENUE, JOIN DINKLEMAN ROAD, JOIN OTTO VOLEK ROAD, JOIN STAPLETON ROAD, TURN LEFT TO M13, JOIN N3, WESTERN FREE WAY, TURN RIGHT INTO GREY STREET, TURN LEFT INTO WEST STREET, TURN LEFT INTO ALIWAL STREET, TURN LEFT INTO PINE STREET, TURN RIGHT INTO RUSSEL STREET, TURN LEFT INTO LEOPOLD STREET, TURN RIGHT INTO CITY MARKET, UNIVERSITY AVENUE, TURN RIGHT INTO RANK NO. 231 WARWICK AVENUE AND RETURN WITH WARWICK AVENUE, TURN LEFT INTO CANNONGATE ROAD ALONG N3 OFF RAMP AND USING THE SAME ROUTE IN THE OPPOSITE DIRECTION AND PROCEED TO KWADABEKA D TAXI RANK.</p>
12.14	<p><b>KWADABEKA KK HOSTEL TO DURBAN</b></p> <p>FROM KK TAXI RANK TURN LEFT INTO NORTH ROAD, TURN RIGHT INTO 12TH STREET JOIN DINKELMAN ROAD JOIN OTTO VOLEK ROAD, JOIN STAPLETON ROAD, TURN RIGHT INTO M13 JOIN N3, TURN RIGHT INTO WESTERN FREEWAY, TURN RIGHT INTO GREY STREET, TURN LEFT INTO WEST STREET, TURN LEFT INTO AILWAL STREET, TURN LEFT INTO PINE STREET, TURN RIGHT INTO RUSSEL STREET, TURN LEFT INTO LEOPOLD STREET, TO CITY MARKET, UNIVERSITY AVENUE, TURN RIGHT INTO RANK NO. 231/ WARWICK AVENUE AND RETURN WITH WARWICK AVENUE TURNING LEFT INTO CANNONGATE ROAD ALONG N3 OFF RAMP AND USING THE SAME ROUTE PROCEEDING TO KK HOSTEL TAXI RANK.</p>
12.15	<p><b>KWADABEKA KK HOSTEL TO PINETOWN</b></p> <p>FROM KK RANK TURN LEFT INTO NORTH ROAD, TURN RIGHT INTO 12TH STREET, JOIN DINKELMAN ROAD, TURN RIGHT INTO SHEPSTONE ROAD, TURN RIGHT INTO CROMPTON STREET, TURN RIGHT INTO UNION LANE, TURN LEFT INTO GLENUGIE ROAD, JOIN MOODIE STREET, TURN LEFT INTO HILL STREET INTO HILL STREET TAXI RANK AND RETURN WITH HILL STREET, TURN LEFT INTO MOODIE STREET, JOIN GLENUGIE ROAD, TURN RIGHT INTO LAUTH STREET, TURN LEFT INTO CROMPTON STREET, TURN LEFT INTO SHEPSTONE ROAD, TURN RIGHT INTO DINKELMAN ROAD, TURN RIGHT INTO 1ST AVENUE, TURN LEFT INTO NORTH ROAD, TURN RIGHT INTO AND INTO KK TAXI RANK.</p>
12.16	<p><b>DURBAN TO PINETOWN</b></p> <p>FROM RANK NO. 231 TAKING CANNONGATE ROAD OFF-RAMP, JOIN N3, TO JOIN M13 TO JOIN UNDERWOOD ROAD TURN INTO CAVERSHAM TURN LEFT INTO RAILWAY STREET TURN LEFT INTO HILL STREET AND INTO HILL STREET TAXI RANK AND RETURN ALONG THE SAME ROUTE IN REVERSE</p>
12.17	<p><b>KWADABEKA A TO DURBAN</b></p> <p>FROM KWADABEKA A TAXI RANK, PASSING KK HOSTEL TURN LEFT INTO NORTH ROAD, TURN RIGHT INTO 3RD AVENUE JOIN DINKELMAN ROAD, JOINING OTTO VOLEK ROAD, JOIN STAPLETON ROAD, JOIN M13, JOIN N3 TURN RIGHT INTO WESTERN FREEWAY, TURN RIGHT INTO GREY STREET TURN LEFT INTO WEST STREET, TURN LEFT INTO ALIWAL STREET, TURN LEFT INTO PINE STREET, TURN RIGHT INTO RUSSEL STREET, TURN LEFT INTO LEOPOLD STREET, TO CITY MARKET, UNIVERSITY AVENUE TURN RIGHT INTO RANK NO. 231 WARWICK AVENUE AND RETURN WITH WARWICK AVENUE TURN LEFT INTO CANNONGATE ROAD ALONG N3 OFF RAMP AND USING THE SAME ROUTE IN THE OPPOSITE DIRECTION AND PROCEED TO KWA-DABEKA "A" TAXI RANK.</p>
12.18	<p><b>CLERMONT TO PINETOWN</b></p> <p>FROM CLERMONT TAXI RANK TURN RIGHT INTO CLERMONT ROAD JOIN POSSELT ROAD JOIN SHEPSTONE ROAD, TURN RIGHT INTO CROMPTON STREET, TURN RIGHT INTO UNION LANE, TURN LEFT INTO GLENUGIE ROAD JOIN MOODIE STREET, TURN RIGHT INTO HILL STREET INTO HILL STREET TAXI RANK.</p> <p>RETURN</p> <p>FROM HILL STREET TURN LEFT INTO MOODIE STREET JOIN GLENUGIE ROAD, TURN RIGHT INTO LAUTH STREET, TURN LEFT INTO CROMPTON STREET, TURN LEFT INTO SHEPSTONE ROAD JOIN POSSELT ROAD JOIN CLERMONT ROAD TURN RIGHT INTO NORTH ROAD TO CLERMONT TAXI RANK.</p>



## transport

Department:  
Transport  
Province of KwaZulu-Natal

## GAZETTE

LGKZNG43-2019-FEB

REGION: ALL

12.19	<p><b>CLERMONT TO WESTMEAD</b></p> <p>FROM CLERMONT TAXI RANK TURN INTO CLERMONT ROAD JOIN POSSELT ROAD JOIN SHEPSTONE ROAD, TURN RIGHT INTO CROMPTON STREET, TURN RIGHT INTO LAUGHT STREET, TURN LEFT INTO GLENUGIE ROAD, TURN LEFT INTO OLD MAIN ROAD, JOIN RICHMOND ROAD, TURN RIGHT INTO TRAFFORD ROAD JOIN GOODWOOD ROAD, TURN LEFT INTO MAHOGANY ROAD A TO A DESIGNATED TAXI STOP AND RETURN ALONG THE SAME ROUTE TO CLERMONT TAXI RANK.</p> <p>FROM CLERMONT TAXI RANK TURN RIGHT INTO CLERMONT ROAD JOIN POSSELT ROAD JOIN SHEPSTONE ROAD, TURN RIGHT INTO CROMPTON STREET, TURN RIGHT INTO LAUTH STREET, TURN LEFT INTO GLENUGIE ROAD, TURN RIGHT INTO OLD MAIN ROAD JOIN RICHMOND ROAD, TURN RIGHT INTO TRAFFORD ROAD JOIN HILLCLIMB ROAD TO MONZA TO A DESIGNATED TAXI STOP AND RETURN TO CLERMONT TAXI RANK ALONG THE SAME ROUTE.</p> <p>FROM CLERMONT TAXI RANK TURN RIGHT INTO CLERMONT ROAD JOIN POSSELT ROAD SHEPSTONE ROAD, TURN RIGHT INTO CROMPTON STREET, TURN RIGHT INTO LAUTH STREET, TURN LEFT INTO GLENUGIE ROAD TURN RIGHT INTO OLD MAIN ROAD JOIN RICHMOND ROAD, TURN RIGHT INTO ALEXANDER ROAD, TURN LEFT TO MALCOLM ROAD, TURN RIGHT INTO CIRCUIT ROAD, TURN RIGHT INTO CLARK ROAD, TURN LEFT INTO ALEXANDER ROAD TO A DESIGNATED TAXI STOP AND RETURN ALONG THE SAME ROUTE TO CLERMONT TAXI RANK.</p>
12.20	<p><b>KWADABEKA A TO PINETOWN</b></p> <p>FROM KWADABEKA A TAXI RANK, PASSING KK HOSTEL TURN LEFT INTO NORTH ROAD, TURN LEFT INTO 3RD AVENUE JOINING DINKELMAN ROAD, TURN RIGHT INTO SHEPSTONE ROAD, TURN RIGHT INTO CROMPTON STREET, TURN RIGHT INTO UNION LANE, TURN LEFT INTO GLENUGIE ROAD JOINING MOODIE STREET, TURN LEFT INTO HILL STREET, INTO HILL STREET TAXI RANK AND RETURN WITH HILL STREET, TURN LEFT INTO MOODIE STREET JOIN GLENUGIE ROAD TURN RIGHT INTO LAUTH STREET, TURN LEFT INTO CROMPTON STREET, TURN LEFT INTO SHEPSTONE ROAD TURN RIGHT INTO DINKELMAN ROAD TURN LEFT INTO NORTH ROAD, AND PROCEED TO KWA-DABEKA A TAXI RANK.</p>
12.21	<p><b>KWADABEKA D TO PINETOWN</b></p> <p>FROM KWA DABEKA, D TAXI RANK, PASSING KWA- DABEKA CLINIC TURN RIGHT INTO NORTH ROAD, TURN RIGHT INTO 3RD AVENUE JOIN DINKELMAN ROAD, TURN RIGHT INTO SHEPSTONE ROAD, TURN RIGHT INTO CROMPTON STREET, TURN RIGHT INTO UNION LANE, TURN LEFT INTO GLENUGIE ROAD JOIN MOODIE STREET, TURN RIGHT INTO HILL STREET, INTO HILL TAXI RANK AND RETURN WITH HILL STREET, TURN LEFT INTO MOODIE STREET JOIN GLENUGIE ROAD, TURN RIGHT INTO LAUTH STREET, TURN LEFT INTO CROMPTON STREET, TURN LEFT INTO SHEPSTONE ROAD, TURN RIGHT INTO DINKELMAN ROAD, TURN LEFT INTO 1ST AVENUE, LEFT INTO NORTH ROAD AND PROCEED TO KWA DABEKA "D" TAXI RANK.</p>
12.22	<p><b>KWADABEKA KK HOSTEL TO WESTMEAD</b></p> <p>FROM KK TAXI RANK TURN LEFT INTO NORTH ROAD, TURN RIGHT INTO 12TH STREET, JOIN DINKELMAN ROAD, TURN RIGHT INTO SHEPSTONE ROAD, TURN LEFT INTO CROMPTON STREET, TURN RIGHT INTO LAUTH STREET, TURN LEFT INTO GLENUGIE ROAD, TURN RIGHT INTO OLD MAIN ROAD, RICHMOND ROAD, TURN RIGHT INTO TRAFFORD STREET, JOIN GOODWOOD ROAD, TURN LEFT INTO MAHOGANY ROAD TO A DESIGNATED TAXI STOP AND RETURN ALONG THE SAME ROUTE TO KK TAXI RANK.</p> <p>FROM KK TAXI RANK TURN LEFT INTO NORTH ROAD, TURN RIGHT INTO 12TH STREET JOIN DINKELMAN ROAD, TURN RIGHT INTO SHEPSTONE ROAD, TURN RIGHT INTO CROMPTON STREET, TURN RIGHT INTO LAUGHT STREET, TURN LEFT INTO GLENUGIE ROAD, TURN RIGHT INTO OLD MAIN ROAD, RICHMOND ROAD, TURN RIGHT INTO TRAFFORD STREET JOIN HILLCLIMB ROAD, TO MONZA ROAD TO A DESIGNATED TAXI STOP, AND RETURN ALONG THE SAME ROUTE TO KK TAXI RANK.</p> <p>FROM KK TAXI RANK TURN LEFT INTO NORTH ROAD, TURN RIGHT INTO 3RD AVENUE JOIN DINKELMAN ROAD, TURN RIGHT INTO SHEPSTONE ROAD, TURN RIGHT INTO CROMPTON STREET, TURN RIGHT INTO LAUGHT ROAD, TURN LEFT INTO GLENUGIE ROAD, TURN RIGHT INTO OLD MAIN ROAD, RICHMOND ROAD, TURN RIGHT INTO ALEXANDER ROAD, TURN LEFT INTO MALCOM ROAD, TURN RIGHT INTO CIRCUIT ROAD, TURN RIGHT INTO CLARK ROAD, TURN LEFT UNTO ALEXANDER ROAD TO A DESIGNATED TAXI STOP, AND RETURN ALONG THE SAME ROUTE TO KK TAXI RANK.</p>





## transport

Department:  
Transport  
Province of KwaZulu-Natal

## GAZETTE

LGKZNG43-2019-FEB

REGION: ALL

1) <b>Application Number:</b> APP0108203	2) <b>Gazette Number:</b> LGKZNG43-2019-FEB
3) <b>Applicant:</b> FS MNGUNI <b>ID NO.</b> 5107145218085 <b>Association:</b> M.N.R (UMLAZI WEST) TAXI ASSOCIATION	4) <b>Applicant Address:</b> J 347 UMLAZI T/SHIP P O UMLAZI DURBAN KWA-ZULU NATAL 4031
5) <b>Existing Licence Holder:</b> NOT APPLICABLE <b>ID NO.</b> NOT APPLICABLE	6) <b>Existing Licence Holder Address:</b> NOT APPLICABLE
7) <b>Type of application:</b> NEW OPERATING LICENCE	8) <b>Operating Licence Number:</b> LKNKZN016663
9) <b>Vehicle Type:</b> MINIBUS TAXI	10) 1 X 9-16 (SEATED) + 0 (STANDING)
11) <b>Region:</b> NINGIZMU 2	
12.1	M.N.R. UMLAZI WEST TAXI ASSOCIATION.  DURBAN METRO-DURBAN METRO.  FROM THE CORNER OF NGQWELE ROAD AND UKHOZI ROAD (UMLAZI STATION) ALONG NGQWELE ROAD, LEFT INTO ROAD NO 804, INTO ZIHLAHLA ROAD, RIGHT INTO UKHOZI ROAD, LEFT INTO MANGOSUTHU HIGHWAY AND PROCEED TO CNR RD 1202 AND MANGOSUTHU HIGHWAY (EZINDONGENI).
12.2	2. FROM CORNER NGQWELE ROAD AND UKHOZI ROAD (UMLAZI STATION), ALONG UKHOZI ROAD, LEFT INTO MANGOSUTHU HIGHWAY, AND PROCEED TO CORNER OF ROAD 1202 AND MANGOSUTHU HIGHWAY (EZINDONGENI).
12.3	FROM THE CORNER OF NGQWELE ROAD AND UKHOZI ROAD (UMLAZI STATION), ALONG NGQWELE ROAD, RIGHT INTO MANGOSUTHU HIGHWAY, LEFT INTO JOSIAH DLAMINI ROAD, INTO ROAD NO.1102, LEFT INTO ROAD NO.1103, RIGHT INTO MANGOSUTHU HIGHWAY AND PROCEED TO EZINDONGENI.
12.4	FROM THE CORNER OF NGQWELE ROAD AND UKHOZI ROAD (UMLAZI STATION), ALONG UKHOZI ROAD, RIGHT INTO MANGOSUTHU HIGHWAY, LEFT INTO JOSIAH DLAMINI ROAD, RIGHT INTO MPEVU ROAD, LEFT INTO ROAD NO.108075 AND RETURN, LEFT INTO MPEVU ROAD, LEFT INTO SCQALABA AVENUE, RIGHT INTO MPEVU ROAD, RIGHT INTO ROAD NO.1002, LEFT INTO ROAD NO.1103, RIGHT INTO MANGOSUTHU HIGHWAY AND PROCEED EZINDONGENI.
12.5	FROM THE CORNER OF NGQWELE ROAD AND UKHOZI ROAD (UMLAZI STATION), ALONG NGQWELE ROAD, INTO ROAD NO.1103, LEFT INTO ROAD NO.1204 AND PROCEED TO EZINDONGENI.
12.6	FROM THE CORNER OF NGQWELE ROAD AND UKHOZI ROAD (UMLAZI STATION), ALONG NGQWELE ROAD, LEFT INTO MANGOSUTHU HIGHWAY, RIGHT INTO ROAD NO.1403, INTO ROAD NO.1203, RIGHT INTO ROAD NO.1204 AND PROCEED TO EZINDONGENI.
12.7	FROM CORNER OF NGQWELE ROAD AND UKHOZI ROAD (UMLAZI STATION), ALONG NGQWELE ROAD, LEFT INTO MANGOSUTHU HIGHWAY, RIGHT INTO ROAD NO.1204, LEFT INTO ROAD NO.1203, INTO ROAD NO.1403, LEFT INTO PHILA NDWANDWE ROAD, LEFT INTO MANGOSUTHU HIGHWAY AND PROCEED TO EZINDONGENI.
12.8	FROM THE CORNER OF NGQWELE ROAD AND UKHOZI ROAD (UMLAZI STATION), ALONG NGQWELE ROAD, INTO ROAD NO.1103, RIGHT INTO MABHUDU ROAD, LEFT INTO MQANGALA ROAD, RIGHT INTO MAPHUTHA ROAD, AND RETURN ALONG MAPHUTHA ROAD, LEFT INTO MQANGALA ROAD, RIGHT INTO MAPHUTHA ROAD, AND RETURN ALONG MAPHUTHA ROAD, LEFT INTO MQANGALA ROAD, RIGHT INTO MABHUDA ROAD, RIGHT INTO ROAD NO.1103, LEFT INTO ROAD NO.1204 AND PROCEED TO EZINDONGENI.
12.9	FROM CORNER OF NGQWELE ROAD AND UKHOZI ROAD (UMLAZI STATION), ALONG NGQWELE ROAD, LEFT INTO MANGOSUTHU HIGHWAY, LEFT INTO ROAD NO. 403, RIGHT INTO VENI YENI ROAD, RIGHT INTO SOLOMON MAHLANGU ROAD, LEFT INTO MANGOSUTHU HIGHWAY.



## transport

Department:  
Transport  
Province of KwaZulu-Natal

## GAZETTE

LGKZNG43-2019-FEB

REGION: ALL

12.10	<p>FROM ALL THE ROUTES (1-) ABOVE INTO MANGOSUTHU HIGHWAY THEN:</p> <p>(A) EMAWELNI LEFT INTO ROAD NO. 2003 AND PROCEED TO EMALWENI AND RETURN TO UMLAZI STATION ALONG ANY OF THE ROUTES ABOVE.</p> <p>(B) UMSHIYENI HOSPITAL LEFT INTO ROAD LEADING TO EMSHIYENI HOSPITAL DROPPING OFF AND PICKING UP PASSENGERS AND RETURN TO UMLAZI STATION ALONG ANY OF THE ROUTES.</p> <p>(C) EZIMBUZINI TAXI RANK: RIGHT INTO VENI YENI ROAD, INTO ROAD NO 12, INTO OLD SOUTH COAST ROAD, TO REUNION STATION TO DROP OFF PASSENGERS AND RETURN ALONG OLD SOUTH COAST ROAD, INTO ROAD NO 12 AND PROCEED TO EZIMBUZINI TAXI RANK.</p> <p>RETURN: FROM EZIMBUZINI TAXI RANK, INTO ROAD NO 12 INTO VENI YENI, MANGOSUTHU HIGHWAY AND PROCEED ALONG ANY ROUTES (1-9) ABOVE.</p>
12.11	<p>UMLAZI TO DURBAN.</p> <p>(I)PINE STREET NORTH TAXI RANK INTO THE M4, RIGHT INTO WEST STREET, FIELD STREET, PINE STREET</p> <p>(II)UNIVERSITY AVENUE TAXI RANK INTO M4, LEFT INTO MOORE ROAD, WARWICK AVENUE, ALICE STREET, SOLDIERS WAY, PINE STREET, RUSSELL STREET, LEOPOLD ROAD, MARKET ROAD, SERVICE ROAD, UNIVERSITY AVENUE TAXI RANK.</p> <p>(III)POINT ROAD INTO WEST STREET, RIGHT INTO POINT ROAD, WATERFRONT, RETURN ALONG POINT ROAD, INTO SHEPSTONE STREET, BAY TERRACE, STANGER STREET, PINE STREET TO UNIVERSITY AVENUE OR PINE STREET.</p> <p>(IV) DALTON TAXI RANK: M4 (SOUTHERN FREEWAY), LEFT EDWIN SWALES OFF -RAMP, RIGHT INTO SOUTH COAST ROAD, INTO EDWIN SWALES VC DRIVE, INTO UMBILO ROAD, GALE STREET, MOORE ROAD, RIGHT INTO SYDNEY ROAD/ WILLIAMS ROAD TO DALTON TAXI RANK. ALTERNATIVELY SOUTH COAST ROAD, WISELY ROAD, MAYDON ROAD, LEFT INTO MOORE ROAD, INTO WILLIAMS ROAD/SYDNEY ROAD, INTO DALTON ROAD TAXI RANK.</p> <p>(V)CLAIRWOOD</p> <p>(A) CLAIRWOOD VIA MONTCLAIR - MANGOSUTHU HIGHWAY, LEFT OLD SOUTH COAST ROAD, LEFT INTO PENDLEBURY ROAD, RIGHT INTO LEICESTER ROAD, LEFT INTO KENYON HOWDEN ROAD, RIGHT INTO MONTCLAIR ROAD, RIGHT INTO WOOD ROAD, INTO ROLAND CHAPMAN DRIVE, RIGHT INTO BLAMEY ROAD, RIGHT INTO SOUTH COAST ROAD, MANGOSUTHU HIGHWAY...UMLAZI.</p> <p>(B) CLAIRWOOD – MANGOSUTHU HIGHWAY, OLD SOUTH COAST ROAD, SOUTH COAST ROAD, RIGHT INTO SIRDAR ROAD, AND RETURN ALONG SOUTH COAST ROAD, RIGHT INTO MANGOSUTHU HIGHWAY...UMLAZI.</p> <p>RESTRICTION : NO PICKING UP OF PASSENGERS WITHIN THE MONTCLAIR AREA FROM ENTERING PENDLEBURY ROAD UNTIL REACHING SOUTH COAST ROAD.</p> <p>(VI) JACOBS:</p> <p>(A). MANGOSUTHU HIGHWAY, M4 (SOUTHERN FREEWAY), HIMALAYAS ROAD OFF-RAMP, RIGHT INTO DURANTA ROAD, LEFT INTO LANSDOWNE ROAD, RIGHT INTO LERWICK ROAD, LEFT INTO CHAMBERLAIN ROAD, LEFT INTO BLUFF ROAD, LEFT INTO SOUTH COAST ROAD OR RETURN ALONG SOME ROUTE TO UMLAZI.</p> <p>(B). JACOBS VIA WERNA- MANGOSUTHU HIGHWAY, SOUTH COAST ROAD, RIGHT INTO HIMALAYAS ROAD, CONTINUE ALONG HIMALAYAS ROAD AND CONTINUE AS PER ROUTE (A) ABOVE.</p> <p>(VII) BLUFF: MANGOSUTHU HIGHWAY, M4 (SOUTHERN FREEWAY), HIMALAYAS OFF-RAMP INTO SERVICES ROAD, RIGHT INTO DURANTA ROAD, LEFT INTO TARA ROAD, INTO GRAYS INN ROAD, AND PROCEED RIGHT INTO TARA ROAD, INTO RICHARSON ROAD, INTO WESELY ROAD LEFT INTO LIGHTHOUSE ROAD, LEFT INTO BLUFF ROAD (M16), AND PROCEED TO SOUTH COAST ROAD LEFT INTO SOUTH COAST ROAD, RIGHT INTO MANGOSUTHU HIGHWAY AND PROCEED TO STARTING POINT AS PER THE FORWARD ROUTE IN REVERSE.</p> <p>CONDITIONS: NO PICKING UP OF PASSENGERS ALONG THE ROUTE OTHER THAN THOSE D.</p>

**transport**

Department:  
Transport  
Province of KwaZulu-Natal

**GAZETTE**

LGKZNG43-2019-FEB

REGION: ALL

**12.12** UMLAZI TO PINETOWN.

## 11.1- VIA NEW GERMANY.

MANGOSUTHU HIGHWAY, N2 FREEWAY, N3 (WESTERN FREEWAY), M13, LEFT INTO EDEN ROAD, OFF-RAMP RIGHT INTO STAPLETON ROAD, LEFT INTO OLD MAIN ROAD, RIGHT INTO ESKIM ROAD, LEFT INTO SHEPSTONE ROAD, RIGHT INTO CROMPTON STREET, RIGHT INTO HILL STREET AND PROCEED TO TAXI RANK.

## 11.2- OLD MAIN ROAD.

MANGOSUTHU HIGHWAY, N2 FREEWAY, N3 WESTERN FREEWAY, M13 LEFT INTO EDEN ROAD, OFF-RAMP RIGHT INTO STAPLETON ROAD, LEFT INTO OLD MAIN ROAD, LEFT INTO CROMPTON STREET, RIGHT INTO HILL STREET AND PROCEED TO TAXI RANK.

## 11.3- WESTMEAD.

MANGOSUTHU HIGHWAY, N2 FREEWAY, N3 WESTERN FREEWAY, RIGHT INTO RICHMOND ROAD, LEFT INTO WESTMEAD ROAD, RIGHT INTO ALBERT ROAD, LEFT INTO ALEXANDER ROAD, LEFT INTO TRAFFORD ROAD, RIGHT INTO GILLITS ROAD, LEFT INTO RICHMOND ROAD, INTO OLD MAIN ROAD, RIGHT INTO CROMPTON STREET, RIGHT INTO HILL STREET AND PROCEED TO THE TAXI RANK.



## transport

Department:  
Transport  
Province of KwaZulu-Natal

## GAZETTE

LGKZNG43-2019-FEB

REGION: ALL

1) <b>Application Number:</b> APP0108206	2) <b>Gazette Number:</b> LGKZNG43-2019-FEB
3) <b>Applicant:</b> FS MNGUNI <b>ID NO.</b> 5107145218085 <b>Association:</b> M.N.R (UMLAZI WEST) TAXI ASSOCIATION	4) <b>Applicant Address:</b> J 347 UMLAZI T/SHIP P O UMLAZI DURBAN KWA-ZULU NATAL 4031
5) <b>Existing Licence Holder:</b> NOT APPLICABLE <b>ID NO.</b> NOT APPLICABLE	6) <b>Existing Licence Holder Address:</b> NOT APPLICABLE
7) <b>Type of application:</b> NEW OPERATING LICENCE	8) <b>Operating Licence Number:</b> LGKZN1203000931
9) <b>Vehicle Type:</b> MINIBUS TAXI	10) 1 X 9-16 (SEATED) + 0 (STANDING)
11) <b>Region:</b> NINGIZMU 2	
12.1	FROM THE CORNER OF NGQWELE ROAD AND UKHOZI ROAD (UMLAZI STATION), ALONG NGQWELE ROAD, INTO ROAD NO.1103, LEFT INTO ROAD NO.1204 AND PROCEED TO EZINDONGENI.
12.2	FROM CORNER OF NGQWELE ROAD AND UKHOZI ROAD (UMLAZI STATION), ALONG NGQWELE ROAD, LEFT INTO MANGOSUTHU HIGHWAY, RIGHT INTO ROAD NO.1204, LEFT INTO ROAD NO.1203, INTO ROAD NO.1403, LEFT INTO PHILA NDWANDWE ROAD, LEFT INTO MANGOSUTHU HIGHWAY AND PROCEED TO EZINDONGENI.
12.3	FROM THE CORNER OF NGQWELE ROAD AND UKHOZI ROAD (UMLAZI STATION), ALONG NGQWELE ROAD, INTO ROAD NO.1103, RIGHT INTO MABHUDU ROAD, LEFT INTO MQANGALA ROAD, RIGHT INTO MAPHUTHA ROAD, AND RETURN ALONG MAPHUTHA ROAD, LEFT INTO MQANGALA ROAD, RIGHT INTO MAPHUTHA ROAD, AND RETURN ALONG MAPHUTHA ROAD, LEFT INTO MQANGALA ROAD, RIGHT INTO MABHUDA ROAD, RIGHT INTO ROAD NO.1103, LEFT INTO ROAD NO.1204 AND PROCEED TO EZINDONGENI.
12.4	2. FROM CORNER NGQWELE ROAD AND UKHOZI ROAD (UMLAZI STATION), ALONG UKHOZI ROAD, LEFT INTO MANGOSUTHU HIGHWAY, AND PROCEED TO CORNER OF ROAD 1202 AND MANGOSUTHU HIGHWAY (EZINDONGENI).
12.5	FROM THE CORNER OF NGQWELE ROAD AND UKHOZI ROAD (UMLAZI STATION), ALONG NGQWELE ROAD, RIGHT INTO MANGOSUTHU HIGHWAY, LEFT INTO JOSIAH DLAMINI ROAD, INTO ROAD NO.1102, LEFT INTO ROAD NO.1103, RIGHT INTO MANGOSUTHU HIGHWAY AND PROCEED TO EZINDONGENI.
12.6	FROM THE CORNER OF NGQWELE ROAD AND UKHOZI ROAD (UMLAZI STATION), ALONG UKHOZI ROAD, RIGHT INTO MANGOSUTHU HIGHWAY, LEFT INTO JOSIAH DLAMINI ROAD, RIGHT INTO MPEVU ROAD, LEFT INTO ROAD NO.108075 AND RETURN, LEFT INTO MPEVU ROAD, LEFT INTO SCQALABA AVENUE, RIGHT INTO MPEVU ROAD, RIGHT INTO ROAD NO.1002, LEFT INTO ROAD NO.1103, RIGHT INTO MANGOSUTHU HIGHWAY AND PROCEED EZINDONGENI.
12.7	FROM THE CORNER OF NGQWELE ROAD AND UKHOZI ROAD (UMLAZI STATION), ALONG NGQWELE ROAD, LEFT INTO MANGOSUTHU HIGHWAY, RIGHT INTO ROAD NO.1403, INTO ROAD NO.1203, RIGHT INTO ROAD NO.1204 AND PROCEED TO EZINDONGENI.
12.8	FROM CORNER OF NGQWELE ROAD AND UKHOZI ROAD (UMLAZI STATION), ALONG NGQWELE ROAD, LEFT INTO MANGOSUTHU HIGHWAY, LEFT INTO ROAD NO. 403, RIGHT INTO VENI YENI ROAD, RIGHT INTO SOLOMON MAHLANGU ROAD, LEFT INTO MANGOSUTHU HIGHWAY.



## transport

Department:  
Transport  
Province of KwaZulu-Natal

## GAZETTE

LGKZNG43-2019-FEB

REGION: ALL

12.9	<p>FROM ALL THE ROUTES (1-) ABOVE INTO MANGOSUTHU HIGHWAY THEN:</p> <p>(A) EMAWELANI LEFT INTO ROAD NO. 2003 AND PROCEED TO EMALWENI AND RETURN TO UMLAZI STATION ALONG ANY OF THE ROUTES ABOVE.</p> <p>(B) UMSHIYENI HOSPITAL LEFT INTO ROAD LEADING TO EMMSHIYENI HOSPITAL DROPPING OFF AND PICKING UP PASSENGERS AND RETURN TO UMLAZI STATION ALONG ANY OF THE ROUTES.</p> <p>(C) EZIMBUZINI TAXI RANK: RIGHT INTO VENI YENI ROAD, INTO ROAD NO 12, INTO OLD SOUTH COAST ROAD, TO REUNION STATION TO DROP OFF PASSENGERS AND RETURN ALONG OLD SOUTH COAST ROAD, INTO ROAD NO 12 AND PROCEED TO EZIMBUZINI TAXI RANK.</p> <p>RETURN: FROM EZIMBUZINI TAXI RANK, INTO ROAD NO 12 INTO VENI YENI, MANGOSUTHU HIGHWAY AND PROCEED ALONG ANY ROUTES (1-9) ABOVE.</p>
12.10	<p>UMLAZI TO PINETOWN.</p> <p>11.1- VIA NEW GERMANY.</p> <p>MANGOSUTHU HIGHWAY, N2 FREEWAY, N3 (WESTERN FREEWAY), M13, LEFT INTO EDEN ROAD, OFF-RAMP RIGHT INTO STAPLETON ROAD, LEFT INTO OLD MAIN ROAD, RIGHT INTO ESKIM ROAD, LEFT INTO SHEPSTONE ROAD, RIGHT INTO CROMPTON STREET, RIGHT INTO HILL STREET AND PROCEED TO TAXI RANK.</p> <p>11.2- OLD MAIN ROAD.</p> <p>MANGOSUTHU HIGHWAY, N2 FREEWAY, N3 WESTERN FREEWAY, M13 LEFT INTO EDEN ROAD, OFF-RAMP RIGHT INTO STAPLETON ROAD, LEFT INTO OLD MAIN ROAD, LEFT INTO CROMPTON STREET, RIGHT INTO HILL STREET AND PROCEED TO TAXI RANK.</p> <p>11.3- WESTMEAD.</p> <p>MANGOSUTHU HIGHWAY, N2 FREEWAY, N3 WESTERN FREEWAY, RIGHT INTO RICHMOND ROAD, LEFT INTO WESTMEAD ROAD, RIGHT INTO ALBERT ROAD, LEFT INTO ALEXANDER ROAD, LEFT INTO TRAFFORD ROAD, RIGHT INTO GILLITS ROAD, LEFT INTO RICHMOND ROAD, INTO OLD MAIN ROAD, RIGHT INTO CROMPTON STREET, RIGHT INTO HILL STREET AND PROCEED TO THE TAXI RANK.</p>
12.11	<p>M.N.R. UMLAZI WEST TAXI ASSOCIATION.</p> <p>DURBAN METRO-DURBAN METRO.</p> <p>FROM THE CORNER OF NQWELE ROAD AND UKHOZI ROAD (UMLAZI STATION) ALONG NGQWELE ROAD, LEFT INTO ROAD NO 804, INTO ZIHLAHLA ROAD, RIGHT INTO UKHOZI ROAD, LEFT INTO MANGOSUTHU HIGHWAY AND PROCEED TO CNR RD 1202 AND MANGOSUTHU HIGHWAY (EZINDONGENI).</p>



## transport

Department:  
Transport  
Province of KwaZulu-Natal

## GAZETTE

LGKZNG43-2019-FEB

REGION: ALL

### 12.12 UMLAZI TO DURBAN.

(I) PINE STREET NORTH TAXI RANK INTO THE M4, RIGHT INTO WEST STREET, FIELD STREET, PINE STREET

(II) UNIVERSITY AVENUE TAXI RANK INTO M4, LEFT INTO MOORE ROAD, WARWICK AVENUE, ALICE STREET, SOLDIERS WAY, PINE STREET, RUSSELL STREET, LEOPOLD ROAD, MARKET ROAD, SERVICE ROAD, UNIVERSITY AVENUE TAXI RANK.

(III) POINT ROAD INTO WEST STREET, RIGHT INTO POINT ROAD, WATERFRONT, RETURN ALONG POINT ROAD, INTO SHEPSTONE STREET, BAY TERRACE, STANGER STREET, PINE STREET TO UNIVERSITY AVENUE OR PINE STREET.

(IV) DALTON TAXI RANK: M4 (SOUTHERN FREEWAY), LEFT EDWIN SWALES OFF -RAMP, RIGHT INTO SOUTH COAST ROAD, INTO EDWIN SWALES VC DRIVE, INTO UMBILO ROAD, GALE STREET, MOORE ROAD, RIGHT INTO SYDNEY ROAD/ WILLIAMS ROAD TO DALTON TAXI RANK. ALTERNATIVELY SOUTH COAST ROAD, WISELY ROAD, MAYDON ROAD, LEFT INTO MOORE ROAD, INTO WILLIAMS ROAD/SYDNEY ROAD, INTO DALTON ROAD TAXI RANK.

(V) CLAIRWOOD

(A) CLAIRWOOD VIA MONTCLAIR - MANGOSUTHU HIGHWAY, LEFT OLD SOUTH COAST ROAD, LEFT INTO PENDLEBURY ROAD, RIGHT INTO LEICESTER ROAD, LEFT INTO KENYON HOWDEN ROAD, RIGHT INTO MONTCLAIR ROAD, RIGHT INTO WOOD ROAD, INTO ROLAND CHAPMAN DRIVE, RIGHT INTO BLAMEY ROAD, RIGHT INTO SOUTH COAST ROAD, MANGOSUTHU HIGHWAY...UMLAZI.

(B) CLAIRWOOD – MANGOSUTHU HIGHWAY, OLD SOUTH COAST ROAD, SOUTH COAST ROAD, RIGHT INTO SIRDAR ROAD, AND RETURN ALONG SOUTH COAST ROAD, RIGHT INTO MANGOSUTHU HIGHWAY...UMLAZI.

RESTRICTION : NO PICKING UP OF PASSENGERS WITHIN THE MONTCLAIR AREA FROM ENTERING PENDLEBURY ROAD UNTIL REACHING SOUTH COAST ROAD.

(VI) JACOBS:

(A). MANGOSUTHU HIGHWAY, M4 (SOUTHERN FREEWAY), HIMALAYAS ROAD OFF-RAMP, RIGHT INTO DURANTA ROAD, LEFT INTO LANSDOWNE ROAD, RIGHT INTO LERWICK ROAD, LEFT INTO CHAMBERLAIN

ROAD, LEFT INTO BLUFF ROAD, LEFT INTO SOUTH COAST ROAD OR RETURN ALONG SOME ROUTE TO UMLAZI.

(B). JACOBS VIA WERNA- MANGOSUTHU HIGHWAY, SOUTH COAST ROAD, RIGHT INTO HIMALAYAS ROAD, CONTINUE ALONG HIMALAYAS ROAD AND CONTINUE AS PER ROUTE (A) ABOVE.

(VII) BLUFF:

MANGOSUTHU HIGHWAY, M4 (SOUTHERN FREEWAY), HIMALAYAS OFF-RAMP INTO SERVICES ROAD, RIGHT INTO DURANTA ROAD, LEFT INTO TARA ROAD, INTO GRAYS INN ROAD, AND PROCEED RIGHT INTO TARA ROAD, INTO RICHARSON ROAD, INTO WESELY ROAD LEFT INTO LIGHTHOUSE ROAD, LEFT INTO BLUFF ROAD (M16), AND PROCEED TO SOUTH COAST ROAD LEFT INTO SOUTH COAST ROAD, RIGHT INTO MANGOSUTHU HIGHWAY AND PROCEED TO STARTING POINT AS PER THE FORWARD ROUTE IN REVERSE.

CONDITIONS: NO PICKING UP OF PASSENGERS ALONG THE ROUTE OTHER THAN THOSE D.





## transport

Department:  
Transport  
Province of KwaZulu-Natal

## GAZETTE

LGKZNG43-2019-FEB

REGION: ALL

1) <b>Application Number:</b> APP0108210	2) <b>Gazette Number:</b> LGKZNG43-2019-FEB
3) <b>Applicant:</b> S MTSHALI <b>ID NO.</b> 7804045970082 <b>Association:</b> EDENDALE ESIGODINI TAXI ASSOCIATION	4) <b>Applicant Address:</b> P.O. BOX 109 EDENDALE 3201
5) <b>Existing Licence Holder:</b> TH MSHIBE <b>ID NO.</b> 8101190361087	6) <b>Existing Licence Holder Address:</b> P O BOX 109 EDENDALE KWAZULU NATAL 3217
7) <b>Type of application:</b> NORMAL TRANSFER	8) <b>Operating Licence Number:</b> LGKZN0403001593
9) <b>Vehicle Type:</b> MINIBUS	10) 1 X 15 (SEATED) + 0 (STANDING)
11) <b>Region:</b> UMGUNGUNDLOVU	
12.1	ESIGODINI TO PIETERMARITZBURG  ESIGODINI ROUTE FROM ESIGODINI TERMINUS THROUGH GEORGETOWN ROAD 6 TO MUNICIPAL ROAD 7 INTO EDENDALE ROAD RIGHT INTO LONGMARKET STREET LEFT INTO RETIEF STREET TO DESTINATION AT RETEIF STREET TERMINAL. FROM DESTINATION ALONG PIETERMARITZ STREET LEFT INTO WEST STREET RIGHT INTO LOOP STREET LEFT INTO EDENDALE ROAD TO MUNICIPAL ROAD 7 THROUGH GEORGETOWN ROAD 6 TO ESIGODINI TERMINUS.
12.2	EDENDALE TO PIETERMARITZBURG  EDENDALE ROUTE FROM GEORGETOWN LIBRARY TERMINUS THROUGH GEORGETOWN ROAD 6 TO MUNICIPAL ROAD 7 TO EDENDALE ROAD. RIGHT INTO LONGMARKET STREET LEFT AT RETIEF STREET LEFT AT PIETERMARITZ STREET TO DESTINATION AT ASMALLS CAR PARK SITE OFF PIETERMARITZ STREET. FROM DESTINATION ALONG PIETERMARITZ STREET LEFT INTO WEST STREET. RIGHT INTO LOOP STREET LEFT INTO EDENDALE TO MUNICIPAL ROAD 7 THROUGH GEORGETOWN ROAD 6 TO ORIGIN AT GEORGETOWN LIBRARY TERMINUS.
12.3	EDENDALE TO PIETERMARITZBURG  ENHLAZATSHE ROUTE FROM TERMINUS AT ENHLAZATSHE THROUGH GEORGETOWN ROAD 5 TO MUNICIPAL ROAD 7 LEFT INTO EDENDALE ROAD RIGHT AT LONGMARKET STREET LEFT AT RETIEF STREET LEFT AT PIETERMARITZ STREET TO DESTINATION POINT AT ASMALLS CAR PARK OFF PIETERMARITZ STREET. FROM DESTINATION ALONG PIETERMARITZ STREET LEFT INTO WEST STREET RIGHT AT LOOP STREET LEFT AT EDENDALE ROAD TO MUNICIPAL ROAD 7 THROUGH GEORGETOWN ROAD 5 TO ENHLAZATSHE TERMINUS.
12.4	SMERO TO PIETERMARITZBURG  SMERO ROUTE FROM SMERO TERMINUS AT WATERWORKS THROUGH GEORGETOWN ROADS, 9, 8, 6 TURN RIGHT TO MUNICIPAL ROAD 7 TO EDENDALE ROAD RIGHT AT LONGMARKET STREET LEFT AT RETIEF STREET LEFT AT PIETERMARITZ STREET TO DESTINATION AT ASMAL'S CAR PARK OFF PIETERMARITZ STREET FROM DESTINATION ALONG PIETERMARITZ STREET LEFT INTO WEST STREET RIGHT AT LOOP STREET LEFT INTO EDENDALE ROAD TO MUNICIPAL ROAD 7 GEORGETOWN ROADS 6, 8, & 9 TO SMERO TERMINUS AT WATERWORKS.



## transport

Department:  
Transport  
Province of KwaZulu-Natal

## GAZETTE

LGKZNG43-2019-FEB

REGION: ALL

1) <b>Application Number:</b> APP0108211	2) <b>Gazette Number:</b> LGKZNG43-2019-FEB
3) <b>Applicant:</b> NP MTHETHWA <b>ID NO.</b> 6411300618082 <b>Association:</b> NOT AVAILABLE	4) <b>Applicant Address:</b> P O BOX 419 MTUBATUBA 3935
5) <b>Existing Licence Holder:</b> NOT APPLICABLE <b>ID NO.</b> NOT APPLICABLE	6) <b>Existing Licence Holder Address:</b> NOT APPLICABLE
7) <b>Type of application:</b> NEW OPERATING LICENCE	8) <b>Operating Licence Number:</b> NOTAVAILABLE
9) <b>Vehicle Type:</b> METERED TAXI	10) 1 X 0-8 (SEATED) + 0 (STANDING)
11) <b>Region:</b> UMKHANYAKUDE	
12.1	MTABATUBA MALL AND RETURN FROM MTUBATUBA MALL TO DIFFERENT DESTINATIONS WITHIN 50KM AND RETURN



## transport

Department:  
Transport  
Province of KwaZulu-Natal

## GAZETTE

LGKZNG43-2019-FEB

REGION: ALL

1) <b>Application Number:</b> APP0108213	2) <b>Gazette Number:</b> LGKZNG43-2019-FEB
3) <b>Applicant:</b> NP MTHETHWA <b>ID NO.</b> 6411300618082 <b>Association:</b> NOT AVAILABLE	4) <b>Applicant Address:</b> P O BOX 419 MTUBATUBA 3935
5) <b>Existing Licence Holder:</b> NOT APPLICABLE <b>ID NO.</b> NOT APPLICABLE	6) <b>Existing Licence Holder Address:</b> NOT APPLICABLE
7) <b>Type of application:</b> NEW OPERATING LICENCE	8) <b>Operating Licence Number:</b> NOTAVAILABLE
9) <b>Vehicle Type:</b> METERED TAXI	10) 1 X 0-8 (SEATED) + 0 (STANDING)
11) <b>Region:</b> UMKHANYAKUDE	
12.1	MTABATUBA MALL AND RETURN FROM MTUBATUBA MALL TO DIFFERENT DESTINATIONS WITHIN 50KM AND RETURN



## transport

Department:  
Transport  
Province of KwaZulu-Natal

## GAZETTE

LGKZNG43-2019-FEB

REGION: ALL

1) <b>Application Number:</b> APP0108214	2) <b>Gazette Number:</b> LGKZNG43-2019-FEB
3) <b>Applicant:</b> BL NTOBELA <b>ID NO.</b> 6903025394080 <b>Association:</b> NOT AVAILABLE	4) <b>Applicant Address:</b> P.O. BOX 3362 DURBAN 4000
5) <b>Existing Licence Holder:</b> NOT APPLICABLE <b>ID NO.</b> NOT APPLICABLE	6) <b>Existing Licence Holder Address:</b> NOT APPLICABLE
7) <b>Type of application:</b> NEW OPERATING LICENCE	8) <b>Operating Licence Number:</b> 1289927
9) <b>Vehicle Type:</b> MOTORCAR	10) 1 X 4 (SEATED) + 0 (STANDING)
11) <b>Region:</b> DURBAN CENTRAL	
12.1	FROM SOUTHWAY MALL AND RETURN FROM SOUTHWAY MALL EDWIN SWALES VC DRIVE ROSSBURGH SITUATED WITHIN THE MAGISTERIAL DISTRICT OF DURBAN TO POINTS WITHIN A RADIUS OF 50 (FIFTY) KILOMETRES THEREFROM AND RETURN TO SOUTHWAY MALL, EDWIN SWALES VC DRIVE ROSSBURGH.



## transport

Department:  
Transport  
Province of KwaZulu-Natal

## GAZETTE

LGKZNG43-2019-FEB

REGION: ALL

1) <b>Application Number:</b> APP0108231	2) <b>Gazette Number:</b> LGKZNG43-2019-FEB
3) <b>Applicant:</b> ME ZUNGU <b>ID NO.</b> 8409265853080 <b>Association:</b> MONDLO & DISTRICT TAXI OWNERS ASSOCIATION	4) <b>Applicant Address:</b> P.O BOX 1994 EMONDLO 3105
5) <b>Existing Licence Holder:</b> ZINHLE ZWANE <b>ID NO.</b> 8312161455085	6) <b>Existing Licence Holder Address:</b> P.O BOX 9799 EMONDLO 3150
7) <b>Type of application:</b> NORMAL TRANSFER	8) <b>Operating Licence Number:</b> LGKZN0803000716
9) <b>Vehicle Type:</b> MINIBUS	10) 1 X 15 (SEATED) + 0 (STANDING)
11) <b>Region:</b> ZULULAND	
12.1	<p>MONDLO TO DURBAN</p> <p>STARTING POINT: MONDLO TAXI RANK, RIGHT TO 3RD AVENUE, PICKING UP FROM ALL WARDS, JOINING P463, TURN RIGHT TO R34, PASS GLUCKSTADT TO MELMOTH, JOINING R68 TO NDUNDULU TO NKWALINI TO ESHOWE, TO GINGINDLOVU, RIGHT TO DOKODWENI TO N2, MANDINI TO ULTRA CITY STOP FOR REFRESHMENTS, START BACK TO N2, PASS STANGER, LEFT TO BALLITO, RIGHT TO M4, PASS UMHLANGA ROCKS, RIGHT TO ARGYLE, LEFT TO UMNENI ROAD, OFFLOAD PASSENGERS AT DURBAN STATION, PROCEED AND TURN RIGHT TO BEREA ROAD TO N3, RIGHT OLD MAIN ROAD TO HILL STREET PINETOWN TAXI RANK, AND BACK TO EMONDLO TAXI RANK, THE SAME ROUTE.</p>
12.2	<p>MONDLO TO VRYHEID</p> <p>STARTING POINT: MONDLO TAXI RANK, TURN RIGHT TO 3RD AVENUE, PROCEED TO P463, PICK UP PASSENGERS ON ALL WARDS, TURN LEFT TO R34, TURN RIGHT TO CRESCENT STREET, PASS MPOFINI SECONDARY SCHOOL, PASS VRYHEID STATION, PROCEED TO CHURCH STREET, DELIVERING PASSENGERS TO MASONS STREET, EAST STREET, HIGH STREET, PRESIDENT STREET, LANDROS STREET, DEPUTASIE STREET, WEST STREET, EMNET STREET, PARK STREET, EDWARD STREET, BACK TO CHURCH STREET AND CROSS UTRECHT STREET, TURN RIGHT TO SHOPRITE TAXI RANK, SECOND ROUTE ENTERING VRYHEID, FROM R34, PASS LAKE SIDE, PROCEEDED TO EAST CROSS SOUTH STREET, UITLANDER, HEREN, AFRIKANER, BOREN, MARKET STREET, UTRECHT TO VRYHEID HOSPITAL AND PRISON, BACK TO EAST STREET, TURN RIGHT TO HLOBANE STREET, SMALL STREET, LANDROS STREET, LEFT TO UTRECHT STREET, RIGHT SHOPRITE TAXI RANK, BACK TO MONDLO ALONG THE SAME ROUTE.</p>
12.3	<p>MONDLO TO NEWCASTLE</p> <p>MONDLO TAXI RANK, LEFT TO 3RD AVENUE, RIGHT TO GOBINSIMBI STREET, PASS POLICE STATION, PROCEED TO P411, RIGHT TO P54, PASS BLOOD RIVER STORE, CROSS R33 TO R34, TURN LEFT TO R37, PASS NINE MILE, LEFT TO N11, TURN TO ALLEN STREET AT THE LAST ROBOT, TURN LEFT AND RIGHT TO NEWCASTLE TAXI RANK AND RETURN WITH PASSENGERS THE SAME ROUTE.</p>
12.4	<p>MONDLO TO NCOME PRISON</p> <p>FROM MONDLO TAXI RANK, PICK UP PASSENGERS, TURN RIGHT TO 3RD AVENUE, RIGHT TO GOBINSIMBI STREET, PASS MONDLO POLICE STATION TO P258, RIGHT P54, RIGHT TO D1311, OFF LOAD AND LOAD PASSENGERS, BACK TO P54 TO BLOOD RIVER STORE, OFF LOAD AND LOAD PASSENGERS, RIGHT TO R34, JOIN CHURCH STREET, LEFT TO LANDROS STREET, RIGHT TO SHOPRITE TAXI RANK, OFF LOAD PASSENGERS AND LOAD PASSENGERS, RETURN TO MONDLO TAXI RANK, THE SAME ROUTE.</p>
12.5	<p>MONDLO TO MHLONGO FARM</p> <p>FROM MONDLO TAXI RANK, PICK UP PASSENGERS, TURN RIGHT TO 3RD AVENUE, LEFT TO GOBINSIMBI STREET, JOIN P258, LEFT D1360, LEFT TO D238, CONTINUE TO MHLONGO FARM TAXI RANK, OFF LOAD AND LOAD PASSENGERS, RETURN TO MONDLO THE SAME ROUTES.</p>
12.6	<p>MONDLO TO MVUNYANE</p> <p>FROM MONDLO TAXI RANK, LOAD PASSENGERS, RIGHT TO 3RD AVENUE, TURN LEFT TO GOBINSIMBI STREET, JOIN P258, LEFT TO P199, LEFT TO D1303, TURN RIGHT TO D1309, LEFT A3470 TO MVUNYANE, OFF LOAD AND LOAD PASSENGERS, RETURN TO MONDLO TAXI RANK VIA THE SAME ROUTES.</p>

**transport**

Department:  
Transport  
Province of KwaZulu-Natal

**GAZETTE****LGKZNG43-2019-FEB****REGION: ALL**

<b>12.7</b>	MONDLO TO ULUNDI  MONDLO TAXI RANK, RIGHT TO 3RD AVENUE, PROCEED TO P463, RIGHT TO R34, LEFT TO R68 TO ULUNDI TAXI RANK, OFF LOAD PASSENGERS AND RETURN.
<b>12.8</b>	MONDLO TO NQUTU  STARTING POINT: MONDLO TAXI RANK, LEFT TO 3RD AVENUE TO GOBINSIMBI, PROCEED TO P258, PASS KWAMANYATHI BOTTLE STORE, PASS NTABABOMVU, TURN LEFT TO P54, PROCEED TO NQUTU, TURN LEFT TO TAXI RANK, RETURN BACK WITH PASSENGERS THE SAME ROUTE.





## transport

Department:  
Transport  
Province of KwaZulu-Natal

## GAZETTE

LGKZNG43-2019-FEB

REGION: ALL

1) <b>Application Number:</b> APP0108232	2) <b>Gazette Number:</b> LGKZNG43-2019-FEB
3) <b>Applicant:</b> SM MBONAMBI <b>ID NO.</b> 7207105559086 <b>Association:</b> KWAMNYANDU TAXI OWNERS ASSOCIATION	4) <b>Applicant Address:</b> R 38 UMLAZI T/SHIP P O UMLAZI DURBAN KWA-ZULU NATAL 4031
5) <b>Existing Licence Holder:</b> G MBONAMBI <b>ID NO.</b> 3811215249084	6) <b>Existing Licence Holder Address:</b> R38 UMLAZI T/SHIP UMLAZI, DURBAN KWA ZULU NATAL  4004
7) <b>Type of application:</b> NORMAL TRANSFER	8) <b>Operating Licence Number:</b> LGKZN1203000359
9) <b>Vehicle Type:</b> MINIBUS	10) 1 X 15 (SEATED) + 0 (STANDING)
11) <b>Region:</b> NINGIZMU 2	
12.1	UMLAZI SECTION Z TO DURBAN METRO  FROM Z RANK JOIN ROAD 2403 TO PHASE 4.5.6.7.8, LEFT INTO ROAD 2456 INTO ROAD 2474 AND RETURN ALONG ROAD 2456, RIGHT INTO ROAD 2403, RIGHT INTO 107159, RIGHT INTO SOUTH SPINAL ROAD, TURN INTO (MR60), UMBUMBULU ROAD TO Y SECTION PHILANI AREA AND RETURN, TURN LEFT INTO MR60, RIGHT INTO ROAD 2103 U SECTION, TURN LEFT INTO ROAD 2108, RIGHT INTO MAYIBUYE DRIVE, TURN LEFT INTO GUM TREE CRESCENT, JOIN MAYIBUYE DRIVE AND PROCEED AS PER ROUTE 5.
12.2	UMLAZI SECTION Z TO DURBAN METRO  FROM Z RANK JOIN MKHIWANE STREET, LEFT INTO MAYIBUYE DRIVE, TURN RIGHT INTO ROAD 1603, TURN RIGHT INTO UMDLEBE ROAD, RIGHT INTO BANANA ROAD, LEFT JOIN UMDLEBE ROAD, RIGHT INTO ROAD 1603 INTO ROAD 1703, 1702, UNIT 17, TURN RIGHT, JOIN MANGOSUTHU HIGHWAY AND PROCEED AS PER ROUTE 5.
12.3	FROM Z RANK, JOIN SPINAL ROAD, TURN RIGHT INTO SIMELNANE ROAD, TURN RIGHT INTO DINIZULU GROVE, TURN RIGHT INTO BHUBESI PLACE AA, TURN RIGHT INTO NGWENYA GROVE, TURN RIGHT INTO BOYI SIMELANE AVENUE, LEFT INTO MUGABE ROAD, LEFT INTO SOUTH SPINAL ROAD AND PROCEED AS PER ROUTE 5.
12.4	UMLAZI SECTION Z TO DURBAN METRO  FROM Z RANK, JOIN SOUTH SPINAL ROAD, TURN RIGHT INTO CHICAGO CRESCENT AA AND RETURN RIGHT INTO SOUTH SPINAL ROAD TO CC SECTION, SOUTH SPINAL ROAD, TURN INTO BHAMBATHA STREET, TURN INTO SHAKA CIRCLE (BB). TURN RIGHT INTO BHAMBATHA STREET, TURN LEFT INTO JEQE LN, TURN RIGHT INTO MAFUKUZELA STREET, TURN LEFT INTO MSQHOBIZA CRESCENT, TURN LEFT INTO MNYANDU ROAD, TURN RIGHT INTO NANDI ROAD, LEFT INTO MAFUKUZELA STREET, RIGHT INTO JEQE LN, LEFT INTO SOUTH SPINAL ROAD AND PROCEED AND PROCEED AS PER ROUTE 5.



## transport

Department:  
Transport  
Province of KwaZulu-Natal

## GAZETTE

LGKZNG43-2019-FEB

REGION: ALL

12.5	<p>UMLAZI SECTION Z TO DURBAN METRO</p> <p>5.1. FROM Z RANK, JOIN SOUTH SPINAL ROAD, LEFT INTO ROAD 2631 INTO KING SENZANGAKHONA CLOSE AND RETURN RIGHT INTO SOUTH SPINAL ROAD, TURN RIGHT INTO ROAD 2403, INTO MAYIBUYE STREET, TURN LEFT INTO PHAMBILI ROAD, P SECTION, TURN RIGHT INTO MAYIBUYE DRIVE, TURN LEFT INTO ROAD 421 AND JOIN MANGOSUTHU HIGHWAY, V ROBOT, PASS EZIMBUZINI, PASS MSHIYENI HOSPITAL, PASS REUNION, JOIN M30, JOIN M4 FREEWAY TO DURBAN INTO WEST STREET TO POINT ROAD, TURN LEFT INTO FIELD STREET, TURN LEFT INTO PINE STREET, ALONG KINGSGATE TO MARKET, TO RANK 101/50 AND RETURN ALONG THE SAME ROUTE IN REVERSE.</p> <p>5.2. FROM Z RANK JOIN MKHIWANE STREET, LEFT INTO MAYIBUYE DRIVE, TURN RIGHT INTO ROAD 1603, INTO EPHRAIM MDALA INTO MAPHUMULO ROAD, RIGHT INTO MANGOSUTHU HIGHWAY TO SOUTH COAST ROAD PASS WEMA, MOBENI, CLAIRWOOD, LEFT INTO EDWIN SWALES VCDRIVE RIGHT INTO SARNIA ROAD, INTO UMBILO ROAD, RIGHT INTO BEREA ROAD, LEFT INTO WARWICK AVENUE, RIGHT INTO ALICE STREET, RIGHT INTO MARKET ROAD AND PROCEED TO MARKET RANK 101/50, AND RETURN.</p> <p>5.3. FROM MANGOSUTHU HIGHWAY, RIGHT INTO ROAD NO.12 AND PROCEED TURNING LEFT INTO EZIMBUZINI TAXI RANK OR PROCEED JOINING OLD SOUTH COAST ROAD, RIGHT INTO SOUTH COAST ROAD, PROCEED TO JOIN M4 INKOSI ALBERT LUTHULI FREEWAY AND PROCEED TO RANK 101/50.</p> <p>5.4. FROM MANGOSUTHU HIGHWAY TURN LEFT INTO OFF RAMP "TO MSHIYENI HOSPITAL AND TURNING LEFT INTO AN ONRAMP TO MANGOSUTHU HIGHWAY INTO SOUTH COAST ROAD AND PROCEED TO THE M4 (INKOSI ALBERT LUTHULI FREEWAY). LEFT INTO MOORE ROAD OFF RAMP INTO WARWICK AVENUE, RIGHT INTO ALICE STREET, RIGHT INTO MARKET ROAD AND PROCEED TO RANK 101/50 ON MARKET ROAD.</p> <p>ALTERNATIVE</p> <p>5.5. FROM M4 RIGHT INTO WEST STREET INTO POINT ROAD, RIGHT INTO BAY TERRACE, RIGHT INTO STANGER STREET, LEFT INTO ORDNANCE ROAD, INTO LEOPARD STREET, INTO WARWICK AVENUE, RIGHT INTO ALICE STREET, RIGHT INTO MARKET ROAD AND PROCEED TO RANK 101/50 ON MARKET ROAD AND RETURN SUBSTANTIALLY ALONG THE SAME ROUTE IN REVERSE.</p> <p>5.6. FROM M4 LEFT INTO MOORE ROAD OFF RAMP INTO WARWICK AVENUE, RIGHT INTO ALICE STREET, RIGHT INTO GREYSTREET, RIGHT INTO QUEEN STREET AND PROCEED TO RANK ON QUEEN OUTSIDE THE CATHEDRAL, RANK 101 AND RETURN SUBSTANTIALLY ALONG THE SAME ROUTE IN REVERSE.</p>
12.6	<p>FROM KWAMNYANDU TAXI RANK TO POINTS WITHIN THE PROVINCE OF KWAZULU-NATAL ONLY. NO PICKING UP OR SETTING DOWN OF PASSENGER EN ROUTE.</p>



## transport

Department:  
Transport  
Province of KwaZulu-Natal

## GAZETTE

LGKZNG43-2019-FEB

REGION: ALL

1) <b>Application Number:</b> APP0108238	2) <b>Gazette Number:</b> LGKZNG43-2019-FEB
3) <b>Applicant:</b> SP MTHIYANE <b>ID NO.</b> 5009270709088 <b>Association:</b> PMBURG LONG DISTANCE TAXI ASSOCIATION	4) <b>Applicant Address:</b> 38 ERNEST TOOTH RD SCOTTVILLE 3201
5) <b>Existing Licence Holder:</b> DM MTHIYANE <b>ID NO.</b> 5105055310082	6) <b>Existing Licence Holder Address:</b> 38 ERNEST TOOTH RD SCOTTSVILLE PIETERMARITZBURG 3201
7) <b>Type of application:</b> DECEASED TRANSFER	8) <b>Operating Licence Number:</b> LGKZN0403000638
9) <b>Vehicle Type:</b> MINIBUS	10) 1 X 14 (SEATED) + 0 (STANDING)
11) <b>Region:</b> UMGUNGUNDLOVU	
12.1	<p>PIETERMARITZBURG - EMPANGENI (ASSOCIATION RESTRICTION: MAXIMUM 6 VEHICLES PER DAY)</p> <p>OUTBOUND ROUTE: FROM CHURCH ST RANK NO. 3 INTO OLD MARKET ST, INTO HENRIETTA ST, RIGHT INTO JABU NDLOVU ST, LEFT INTO CHIEF ALBERT LUTHULI ST, INTO ALAN PATON ST ONTO N3, ONTO N2 TAKE OFF RAMP AT MAIN RD (R34) EMPANGENI TO APPROVED TAXI RANK AT EMPANGENI.</p> <p>INBOUND ROUTE: FROM APPROVED TAXI RANK AT EMPANGENI DIRECTLY ONTO MAIN RD (R34) ONTO N2 ONTO N3 TAKE OFF RAMP AT BHAMBATHA RD (OLD GREYTOWN RD), INTO CHURCH ST, RIGHT INTO EAST ST, LEFT INTO PIETERMARITZ ST LEFT INTO BOSHOFF ST RIGHT INTO CHURCH ST, RIGHT INTO OTTO ST, LEFT INTO PIETERMARITZ ST, LEFT INTO PINE ST LEFT INTO CHURCH ST, RIGHT INTO WEST ST, LEFT INTO LANGALIBALELE ST, INTO OLD MARKET TO CHURCH ST RANK NO 3.</p>
12.2	<p>PIETERMARITZBURG - ISIPINGO (ASSOCIATION LIMIT: MAXIMUM 10 VEHICLE PER DAY)</p> <p>OUTBOUND ROUTE: FROM CHURCH ST RANK NO. 3 INTO OLD MARKET ST, INTO HENRIETTA ST, RIGHT INTO JABU NDLOVU ST, LEFT INTO CHIEF ALBERT LUTHULI ST, INTO ALAN PATON ST ONTO N3, ONTO N2 SOUTH BOUND, TAKE OFF AMP AT R102 PROSPECTON RD, TO APPROVED TAXI RANK AT ISIPINGO.</p> <p>INBOUND ROUTE: FROM APPROVED TAXI RANK AT ISIPINGO ONTO PROSPECTON ROAD ONTO N2 NORTH BOUND, ONTO N3, TAKE OFF RAMP AT BHAMBATHA RD (OLD GREYTOWN RD), INTO CHURCH ST, RIGHT INTO EAST ST, LEFT INTO PIETERMARITZ ST INTO LEFT INTO BOSHOFF ST RIGHT INTO CHURCH ST, RIGHT INTO OTTO ST, LEFT INTO PIETERMARITZ ST, LEFT INTO PINE ST, LEFT INTO CHURCH ST, RIGHT INTO WEST ST, LEFT INTO LANGALIBALELE ST, INTO OLD MARKET TO CHURCH ST RANK NO 3.</p>
12.3	<p>PIETERMARITZBURG - KOKSTAD (ASSOCIATION LIMIT: MAXIMUM 15 VEHICLES PER DAY)</p> <p>OUTBOUND ROUTE: FROM CHURCH ST RANK NO. 3 INTO OLD MARKET ST, INTO HENRIETTA ST, RIGHT INTO JABU NDLOVU ST, LEFT INTO CHIEF ALBERT LUTHULI ST, INTO ALAN PATON ST, LEFT INTO ALEXANDRA RD, ONTO RICHMOND RD ONTO R56, N2 SOUTH BOUND, TO APPROVED TAXI RANK IN KOKSTAD.</p> <p>INBOUND ROUTE: FROM APPROVED TAXI RANK IN KOKSTAD ONTO N2 NORTH BOUND, ONTO R 56 ONTO RICHMOND RD, INTO ALEXANDRA RD, LEFT INTO CAMPS DRIFT RD, RIGHT ONTO EDENDALE RD, RIGHT INTO CHURCH ST, RIGHT INTO WEST ST, LEFT INTO LANGALIBALELE ST, LEFT INTO RETIEF ST, LEFT INTO CHURCH ST TO CHURCH ST RANK NO 3.</p>
12.4	<p>PIETERMARITZBURG - UMZIMKHULU (ASSOCIATION LIMIT: MAXIMUM 8 VEHICLES PER DAY)</p> <p>OUTBOUND ROUTE: FROM CHURCH ST RANK NO. 3 INTO OLD MARKET ST, INTO HENRIETTA ST, RIGHT INTO JABU NDLOVU ST, LEFT INTO CHIEF ALBERT LUTHULI ST, INTO ALAN PATON ST, LEFT INTO ALEXANDRA RD, ONTO RICHMOND RD ONTO R56, TO APPROVED TAXI RANK AT UMZIMKHULU.</p> <p>INBOUND ROUTE: FROM APPROVED TAXI RANK AT UMZIMKHULU ONTO R 56 ONTO RICHMOND RD, INTO ALEXANDRA RD, LEFT INTO CAMPS DRIFT RD, RIGHT ONTO EDENDALE RD, RIGHT INTO CHURCH ST, RIGHT INTO WEST ST, LEFT INTO LANGALIBALELE ST, LEFT INTO RETIEF ST LEFT INTO CHURCH ST TO CHURCH ST RANK NO 3.</p>



## transport

Department:  
Transport  
Province of KwaZulu-Natal

## GAZETTE

LGKZNG43-2019-FEB

REGION: ALL

12.5	<p>PIETERMARITZBURG - ESTCOURT (ASSOCIATION LIMIT: 11 VEHICLES PER DAY)</p> <p>OUTBOUND ROUTE: FROM CHURCH ST RANK NO 1. ONTO CHURCH ST, RIGHT INTO WEST ST, RIGHT INTO VICTORIA RD, LEFT INTO CHATTERTON RD, INTO TOWN BUSH RD ONTO N3 NORTH BOUND, OFF RAMP AT ESTCOURT SOUTH, ONTO R103 TO APPROVED TAXI RANK AT ESTCOURT.</p> <p>INBOUND ROUTE: FROM APPROVED TAXI RANK AT ESTCOURT ONTO R 103 ONTO N3 SOUTH BOUND AT ESCOURT SOUTH ON RAMP, ONTO OFF RAMP AT BHAMBATHA RD (GREYTOWN RD), INTO CHURCH ST, RIGHT INTO OTTO ST, LEFT INTO PIETERMARITZ ST, INTO PINE ST TO CHURCH ST RANK NO 1.</p>
12.6	<p>PIETERMARITZBURG - BERGVILLE (ASSOCIATION LIMIT: MAXIMUM 6 VEHICLES PER DAY)</p> <p>OUTBOUND ROUTE: FROM CHURCH ST RANK NO 1. ONTO CHURCH ST, RIGHT INTO WEST ST, RIGHT INTO VICTORIA RD, LEFT INTO CHATTERTON RD, INTO TOWN BUSH RD ONTO N3 NORTH BOUND, ONTO R74 TO APPROVED TAXI RANK AT BERGVILLE, NO PICK UP AND RETURN TO PIETERMARITZBURG EMPTY.</p> <p>INBOUND ROUTE: FROM APPROVED TAXI RANK AT BERGVILLE NO PICK UP ONTO R74 ONTO N3 SOUTH BOUND ONTO OFF RAMP AT BHAMBATHA RD (GREYTOWN RD), INTO CHURCH ST, RIGHT INTO OTTO ST, LEFT INTO PIETERMARITZ ST, INTO PINE ST TO CHURCH ST RANK NO 1.</p>
12.7	<p>PIETERMARITZBURG - UNDERBERG VIA BULWER (ASSOCIATION LIMIT: MAXIMUM 12 VEHICLES PER DAY)</p> <p>OUTBOUND ROUTE: FROM CHURCH ST TERMINAL NO 1 ONTO CHURCH ST, LEFT ONTO KEAT ST, INTO EDENDALE RD INTO MR 7, LEFT INTO R 617 DROP OFF AT APPROVED TAXI RANK IN BULWER CONTINUE ON R617 TO APPROVED TAXI RANK IN UNDERBURG.</p> <p>INBOUND ROUTE: FROM APPROVED TAXI RANK IN UNDERBURG ONTO R 617 TO APPROVED TAXI RANK AT BULWER. NO DROP OFF, ONLY PICK UP AT BULWER TAXI RANK, PROCEED ALONG R 617, LEFT INTO MR7 INTO EDENDALE RD, RIGHT INTO CHURCH ST, LEFT INTO EAST ST, LEFT INTO PIETERMARITZ ST, LEFT INTO PINE ST TO CHURCH ST TERMINAL NO 1.</p>
12.8	<p>PIETERMARITZBURG - MATATIELE (ASSOCIATION LIMIT: MAXIMUM 20 VEHICLES PER DAY)</p> <p>OUTBOUND ROUTE: FROM CHURCH ST RANK NO. 2 ONTO CHURCH ST, LEFT INTO KEAT ST, INTO EDENDALE RD, LEFT INTO CAMPS DRIFT RD, RIGHT INTO ALEXANDRA RD, INTO RICHMOND RD, INTO R 56 INTO N2 BACK ONTO R 56 TO APPROVED TAXI RANK AT MATATIELE.</p> <p>INBOUND ROUTE: FROM APPROVED TAXI RANK AT MATATIELE ONTO R 56 ONTO N2 ONTOR 56 INTO RICHMOND RD, INTO ALEXANDRA RD, LEFT INTO CAMPS DRIFT RD, RIGHT INTO EDENDALE RD, RIGHT INTO CHURCH ST, RIGHT INTO WEST ST, LEFT INTO LANGILEBALELE LEFT INTO OLD MARKET LEFT INTO CHURCH ST, RIGHT INTO OTTO ST, LEFT INTO PIETERMARITZ ST, LEFT INTO PINE ST, TO CHURCH ST RANK NO 2.</p>
12.9	<p>PIETERMARITZBURG - MOOI RIVER (ASSOCIATION LIMIT: MAXIMUM 10 VEHICLES PER DAY)</p> <p>OUTBOUND ROUTE: FROM DORPSRUIT TAXI TERMINAL ONTO BHAMBATHA RD ONTO N3 NORTHBOUND TO APPROVED TAXI RANK AT MOOI RIVER.</p> <p>INBOUND ROUTE: FROM APPROVED TAXI RANK AT MOOI RIVER ONTO N3 SOUTHBOUND TO BHAMBATHA RD INTO CHURCH ST, RIGHT INTO OTTO ST, LEFT INTO PIETERMARITZ ST, LEFT INTO PINE ST, LEFT INTO CHURCH ST, RIGHT INTO WEST ST, LEFT INTO LANGALIBALELE ST LEFT INTO EAST ST, RIGHT INTO CHURCH ST TO DORPSRUIT TAXI TERMINAL.</p>



## transport

Department:  
Transport  
Province of KwaZulu-Natal

## GAZETTE

LGKZNG43-2019-FEB

REGION: ALL

12.10	<p>PIETERMARITZBURG – UMTATA</p> <p>OUTBOUND ROUTE:</p> <p>FROM CHURCH ST RANK NO. 3 INTO OLD MARKET ST, INTO HENRIETTA ST, RIGHT INTO JABU NDLOVU ST, LEFT INTO CHIEF ALBERT LUTHULI ST, INTO ALAN PATON ST, LEFT INTO ALEXANDRA RD, ONTO RICHMOND RD ONTO R56, N2 SOUTH BOUND, TO APPROVED TAXI RANK AT UMTATA.</p> <p>INBOUND ROUTE:</p> <p>FROM APPROVED TAXI RANK AT UMTATA ONTO N2 NORTH BOUND, ONTO R56 ONTO RICHMOND RD, INTO ALEXANDRA RD, LEFT INTO CAMPS DRIFT RD, RIGHT ONTO EDENDALE RD, RIGHT INTO CHURCH ST, RIGHT INTO WEST ST, LEFT INTO LANGALIBALELE ST, LEFT INTO RETIEF ST LEFT INTO CHURCH ST TO CHURCH ST RANK NO 3.</p>
12.11	<p>PIETERMARITZBURG – HARRISMITH</p> <p>OUTBOUND ROUTE:</p> <p>FROM CHURCH ST RANK NO 1. ONTO CHURCH ST, RIGHT INTO WEST ST, RIGHT INTO VICTORIA RD, LEFT INTO CHATTERTON RD, INTO TOWN BUSH RD ONTO N3 NORTH BOUND, TO APPROVED TAXI RANK AT HARRISMITH, NO PICK UP OF PASSENGERS AND RETURN TO PIETERMARITZBURG EMPTY.</p> <p>INBOUND ROUTE:</p> <p>FROM APPROVED TAXI RANK AT HARRISMITH (NO PICK UP OF PASSENGERS) ONTO N3 SOUTH BOUND ONTO OFF RAMP AT BHAMBATHA RD (GREYTOWN RD), INTO CHURCH ST, RIGHT INTO OTTO ST, LEFT INTO PIETERMARITZ ST, INTO PINE ST TO CHURCH ST RANK NO 1.</p>
12.12	<p>PIETERMARITZBURG TO DURBAN</p> <p>FROM CHURCH ST RANK NO. 3 INTO OLD MARKET ST, INTO HENRIETTA ST, RIGHT INTO JABU NDLOVU ST, LEFT INTO CHIEF ALBERT LUTHULI ST, INTO ALAN PATON ST ONTO N3, INTO OLD DUTCH RD, TO ALICE ST RANK DBN.</p> <p>ALTERNATIVE OUTBOUND ROUTE: FROM CHURCH ST RANK NO. 3 INTO OLD MARKET ST, INTO HENRIETTA ST, RIGHT INTO JABU NDLOVU ST, LEFT INTO CHIEF ALBERT LUTHULI ST, INTO ALAN PATON ST ONTO N3, ONTO M13, INTO OLD MAIN RD PINETOWN, DROP OFF PASSENGERS AT APPROVED RANK ON OLD MAIN RD IN PINETOWN, NO PICKING UP, FOLLOW OLD MAIN RD ONTO N3, INTO OLD DUTCH RD INTO ALICE STREET RANK DURBAN.</p> <p>INBOUND ROUTE: FROM ALICE STREET RANK DURBAN DIRECTLY ONTO N3 TAKE OFF RAMP AT BHAMBATHA RD (OLD GREYTOWN RD), INTO CHURCH ST, RIGHT INTO EAST ST, LEFT INTO PIETERMARITZ ST LEFT INTO BOSHOFF ST RIGHT INTO CHURCH ST, RIGHT INTO OTTO ST, LEFT INTO PIETERMARITZ ST, LEFT INTO PINE ST, LEFT INTO CHURCH ST, RIGHT INTO WEST ST, LEFT INTO LANGALIBALELE ST, INTO OLD MARKET TO CHURCH ST RANK NO 3.</p>
12.13	<p>PIETERMARITZBURG - IXOPO (ASSOCIATION LIMIT: MAXIMUM 20 VEHICLES PER DAY)</p> <p>OUTBOUND ROUTE:</p> <p>FROM CHURCH ST RANK NO. 3 INTO OLD MARKET ST, INTO HENRIETTA ST, RIGHT INTO JABU NDLOVU ST, LEFT INTO CHIEF ALBERT LUTHULI ST, INTO ALAN PATON ST, LEFT INTO ALEXANDRA RD, ONTO RICHMOND RD ONTO R56, TO APPROVED TAXI RANK AT IXOPO.</p> <p>INBOUND ROUTE: FROM APPROVED TAXI RANK AT IXOPO ONTO R 56 ONTO RICHMOND RD, INTO ALEXANDRA RD, LEFT INTO CAMPS DRIFT RD, RIGHT ONTO EDENDALE RD, RIGHT INTO CHURCH ST, RIGHT INTO WEST ST, LEFT INTO LANGALIBALELE ST, LEFT INTO RETIEF ST LEFT INTO CHURCH ST TO CHURCH ST RANK NO 3.</p>
12.14	<p>PIETERMARITZBURG - RICHMOND (ASSOCIATION LIMIT: MAXIMUM 18 VEHICLES PER DAY)</p> <p>OUTBOUND ROUTE:</p> <p>FROM CHURCH ST RANK NO. 3 INTO OLD MARKET ST, INTO HENRIETTA ST, RIGHT INTO JABU NDLOVU ST, LEFT INTO CHIEF ALBERT LUTHULI ST, INTO ALAN PATON ST, LEFT INTO ALEXANDRA RD, ONTO RICHMOND RD ONTO R56, TO APPROVED TAXI RANK AT RICHMOND.</p> <p>INBOUND ROUTE: FROM APPROVED TAXI RANK AT RICHMOND ONTO R 56 ONTO RICHMOND RD, INTO ALEXANDRA RD, LEFT INTO CAMPS DRIFT RD, RIGHT ONTO EDENDALE RD, RIGHT INTO CHURCH ST, RIGHT INTO WEST ST, LEFT INTO LANGALIBALELE ST, LEFT INTO RETIEF ST LEFT INTO CHURCH ST TO CHURCH ST RANK NO 3.</p>



## transport

Department:  
Transport  
Province of KwaZulu-Natal

## GAZETTE

LGKZNG43-2019-FEB

REGION: ALL

1) <b>Application Number:</b> APP0108241	2) <b>Gazette Number:</b> LGKZNG43-2019-FEB
3) <b>Applicant:</b> V MBHELE <b>ID NO.</b> 7603037100082 <b>Association:</b> LINDELANI TAXI ASSOCIATION	4) <b>Applicant Address:</b> A1148 NTUZUMA KWAMASHU 4360
5) <b>Existing Licence Holder:</b> MB MKHIZE <b>ID NO.</b> 5201020356084	6) <b>Existing Licence Holder Address:</b> 131 RISEGATE DRIVE SOUTHGATE PHONIX 4068
7) <b>Type of application:</b> NORMAL TRANSFER	8) <b>Operating Licence Number:</b> LGKZN1403001824
9) <b>Vehicle Type:</b> MINIBUS	10) 1 X 15 (SEATED) + 0 (STANDING)
11) <b>Region:</b> GREATER NORTH	
12.1	LINDELANI TO DURBAN METRO  N.B. ALL THE ROUTES BELOW (ROUTES 1-7) ORIGINATE FROM THE ABOVE ROUTES. A, B OR C. FORWARD ROUTE 1A INANDA ROAD (M21), INTO INANDA HIGHWAY, BACK INTO INANDA ROAD (M21) INTO SEA COW LAKE ROAD, RIGHT INTO NORTH COAST ROAD, INTO UMGENI ROAD, INTO SOLDIERS WAY, RIGHT INTO FIELD STREET AND PROCEED TO SOLDIERS WAY TAXI RANK, OR ALONG FIELD STREET, LEFT INTO LEOPOLD STREET, RIGHT INTO WARWICK AVENUE, LEFT INTO ETNA LANE PROCEEDING TO WARWICK AVENUE/CANONGATE ROAD TAXI RANK.
12.2	DURBAN METRO TO DURBAN METRO  ALTERNATIVELY FROM SOLDIERS WAY TAXI RANK, RIGHT INTO FIELD STREET, LEFT INTO LEOPOLD STREET, ALONG LEOPOLD STREET, INTO CANNONGATE ROAD, INTO THE N3, WESTBOUND, ALONG THE N3, INTO THE ON- RAMP TO THE N2, ALONG THE N2, LEFT INTO INANDA ROAD OFF RAMP, LEFT INTO INANDA ROAD (M21), INTO INANDA HIGHWAY AND CONTINUE AS PER ANY OF THE ABOVE ROUTES.
12.3	LINDELANI TO POINT INANDA ROAD (M21), INTO INANDA HIGHWAY, BACK INTO INANDA ROAD (M21), INTO SEA COW LAKE ROAD, RIGHT INTO NORTH COAST ROAD, INTO UMGENI ROAD(R102), LEFT INTO ARGYLE ROAD, RIGHT INTO BRICKHILL ROAD, INTO POINT, INTO POINT ROAD, RIGHT INTO BAY TERRACE, RIGHT INTO STANGER STREET, LEFT INTO ORDNANCE ROAD, LEFT INTO SOLDIERS WAY, RIGHT INTO QUEEN STREET, RIGHT INTO FIELD STREET, AND PROCEED TO SOLDIERS WAY TAXI RANK, OR LEFT INTO LEOPOLD STREET, RIGHT INTO WARWICK AVENUE, LEFT INTO ETNA LANE AND PROCEED TO WARWICK AVENUE/CANONGATE ROAD TAXI RANK.
12.4	LINDELANI TO DURBAN FORWARD ROUTE A FROM AN INFORMAL RANK (KWANDLANZI) ON NEW ROAD, ALONG NEW ROAD, LEFT INTO VXAMU AVENUE, OR, (RIGHT INTO DUKUZA STREET, LEFT INTO STREET NO.106604), RIGHT INTO STREET NO.106487, ALONG STREET NO.106487, TURN RIGHT INTO STREET NO.106585, INTO STREET NO.106583, RIGHT INTO INGCEBO DRIVE, LEFT INTO NEWLANDS EXPRESS WAY, RIGHT INTO KHANGELA STREET, ALONG KHANGELA STREET, RIGHT INTO NEWLANDS EXPRESS WAY, LEFT INTO CASTLEHILL DRIVE, LEFT INTO HILLDALE DRIVE, RIGHT INTO BRIARDALE DRIVE, RIGHT INTO INANDA ROAD (M21).  1.2 FROM AN INFORMAL RANK (KWANDLANZI ) LINDELANI ON NEW ROAD, ALONG NEW ROAD, LEFT INTO NEWLANDS EXPRESS WAY, TURN RIGHT INTO AN UNNAMED ROAD TO THE QUARRY, ALONG THIS ROAD PASSING THE ROAD TO EMOLWENI CEMETERY, CONTINUE UNTIL THE QUARRY AND RETURN ALONG THE SAME ROUTE TO NEWLANDS EXPRESS WAY, TURN RIGHT INTO NEWLANDS EXPRESS WAY, TURN RIGHT INTO DUKUZA ROAD, TURN RIGHT INTO NEWLANDS EXPRESS WAY, LEFT INTO KHANGELA STREET, ALONG KHANGELA STREET, RIGHT INTO NEWLANDS EXPRESS WAY, LEFT INTO CASTLEHILL DRIVE, LEFT INTO HILLDALE DRIVE, RIGHT INTO BRIARDALE DRIVE, RIGHT INTO INANDA ROAD (M21).  1.3 FORWARD ROUTE FROM INFORMAL TAXI RANK ON DUKUZA STREET LINDELANI NEAR NEWLANDS EXPRESS WAY (DIRT ROAD), ALONG DUKUZA STREET, INTO VXAMU AVENUE, RIGHT INTO STREET NO 106487, ALONG STREET NO 106487, TURN RIGHT INTO STREET NO 106585, INTO STREET NO 106583, RIGHT INTO INGCEBO DRIVE, LEFT INTO NEWLANDS EXPRESS WAY, RIGHT INTO KHANGELA STREET,





## transport

Department:  
Transport  
Province of KwaZulu-Natal

## GAZETTE

LGKZNG43-2019-FEB

REGION: ALL

ALONG KHANGELA STREET, RIGHT INTO NEWLANDS EXPRESS WAY, LEFT INTO CASTLEHILL DRIVE, LEFT INTO HILLDALE DRIVE, RIGHT INTO BRIADALE DRIVE, RIGHT INTO INANDA ROAD (21). NB ALL THE ROUTES BELOW ORIGINATE FROM THE ABOVE STARTING POINTS.

### ALTERNATE ROUTE:

#### 1.4. FORWARD ROUTE

INANDA ROAD (M21), INTO INANDA HIGHWAY, BACK INTO INANDA ROAD (M21), INTO SEA COW LAKE ROAD, RIGHT INTO NORTH COAST ROAD, INTO UMGENI ROAD (R102), INTO SOLDIERS WAY TAXIRANK, OR FIELD STREET, LEFT INTO LEOPOLD STREET, RIGHT INTO WARWICK AVENUE, LEFT INTO ETNA LANE PROCEEDING TO WARWICK AVENUE/CANONGATE ROAD TAXI RANK.

#### 1.5 FORWARD ROUTE

INANDA ROAD (M21), INTO INANDA HIGHWAY, BACK INTO INANDA ROAD (M21), RIGHT INTO AN ON RAMP TO THE N2, LEFT INTO NEW UMGENI ROAD (M19), ALONG M19, RIGHT INTO ALPINE ROAD (M10), INTO BRICKFIELD ROAD, RIGHT INTO RANGLES ROAD, LEFT INTO AN ON RAMP TO THE N3, EASTBOUND, ALONG THE N3, INTO COMMERCIAL ROAD, LEFT INTO FIELD STREET, AND PROCEED TO SOLDIERS WAY TAXI RANK, OR ALONG FIELD STREET, LEFT INTO LEOPOLD STREET, RIGHT INTO WARWICK AVENUE, LEFT INTO ETNA AND PROCEED TO WARWICK AVENUE/CANONGATE ROAD TAXI RANK.

#### 1.6 FORWARD ROUTE

INANDA ROAD (21), INTO INANDA HIGHWAY, BACK INTO INANDA ROAD (M21), RIGHT INTO THE ON RAMP TO THE N2, ALONG THE N2, LEFT INTO N3 OFF-RAMP, ALONG THE N3, INTO COMMERCIAL ROAD, LEFT INTO FIELD STREET AND PROCEED TO SOLDIERS WAY, OR ALONG FIELD STREET, LEFT INTO LEOPOLD STREET, RIGHT INTO WARWICK AVENUE, LEFT INTO ETNA LANE AND PROCEED TO WARWICK AVENUE/CANONGATE ROAD TAXI RANK.

N.B. ALL THE ROUTES BELOW (ROUTES 1-7) ORIGINATE FROM THE ABOVE ROUTES. A, B OR C.

#### FORWARD ROUTE 1A

INANDA ROAD (M21), INTO INANDA HIGHWAY, BACK INTO INANDA ROAD (M21) INTO SEA COW LAKE ROAD, RIGHT INTO NORTH COAST ROAD, INTO UMGENI ROAD, INTO SOLDIERS WAY, RIGHT INTO FIELD STREET AND PROCEED TO SOLDIERS WAY TAXI RANK, OR ALONG FIELD STREET, LEFT INTO LEOPOLD STREET, RIGHT INTO WARWICK AVENUE, LEFT INTO ETNA LANE PROCEEDING TO WARWICK AVENUE/CANONGATE ROAD TAXI RANK. A, B OR C.

#### FORWARD ROUTE 1B

INANDA ROAD (M21) INTO INANDA HIGHWAY, BACK INTO INANDA ROAD (M21), RIGHT INTO AN ON-RAMP TO THE N2, LEFT INTO NEW UMGENI ROAD (M19), ALONG M19, RIGHT INTO ALPINE ROAD (M10), INTO BRICKFIELD ROAD, RIGHT INTO RANGLES ROAD, LEFT INTO AN ON-RAMP TO THE N3, EASTBOUND, ALONG THE N3, INTO COMMERCIAL ROAD, LEFT INTO FIELD STREET AND PROCEED TO SOLDIERS WAY TAXI RANK, OR ALONG FIELD STREET, LEFT INTO LEOPOLD STREET, RIGHT INTO WARWICK AVENUE, LEFT INTO ETNA LANE PROCEEDING TO WARWICK AVENUE/CANONGATE ROAD TAXI RANK.

#### FORWARD ROUTE 1C

INANDA ROAD (M21) INTO INANDA HIGHWAY, BACK INTO INANDA ROAD (M21), RIGHT INTO AN ON-RAMP TO THE N2, ALONG THE N2, LEFT INTO THE N3 OFF-RAMP, ALONG THE N3, INTO COMMERCIAL ROAD, LEFT INTO FIELD STREET AND PROCEED TO SOLDIERS WAY, OR ALONG FIELD STREET, LEFT INTO LEOPOLD STREET, RIGHT INTO WARWICK AVENUE, LEFT INTO ETNA LANE AND PROCEED TO WARWICK AVENUE/ CANONGATE ROAD TAXI RANK

### 12.5

#### LINDELANI TO UMHLANGA

FROM LINDELANI TAXI RANK, ALONG THE ROUTES DESCRIBED IN ABOVE, INTO NEWLANDS EXPRESS WAY, LEFT INTO MPANGELE ROAD, ALONG MPANGELE ROAD, LEFT INTO MALANDELA ROAD, ALONG MALANDELA ROAD, RIGHT INTO THE ON-RAMP TO KWAMASHU HIGHWAY (M25), ALONG M25 INTO R102, LEFT INTO RINALDO ROAD, LEFT INTO UMHLANGA ROCKS DRIVE, ALONG UMHLANGA ROCKS DRIVE (M12), INTO LIGHTHOUSE ROAD, LEFT INTO TANAGER WAY AND PROCEED TO AN APPROVED TAXI RANK ON TANAGER WAY DIRECT AND RETURN ALONG THE SAME ROUTE IN REVERSE

#### ALTERNATE

KWAMASHU HIGHWAY (M25), LEFT INTO THE ON-RAMP TO THE NATIONAL ROUTE (N2), ALONG THE N2, LEFT INTO THE OFF-RAMP TO M41, RIGHT INTO M41, ALONG M41, LEFT INTO UMHLANGA ROCKS DRIVE OFF-RAMP, TURN LEFT INTO UMHLANGA ROCKS DRIVE, ALONG UMHLANGA ROCKS DRIVE, TURN RIGHT INTO LIGHTHOUSE ROAD, LEFT INTO TANAGER WAY AND PROCEED TO THE APPROVED TAXI RANK ON TANAGER WAY DIRECT AND RETURN ALONG THE SAME ROUTE IN REVERSE.



## transport

Department:  
Transport  
Province of KwaZulu-Natal

## GAZETTE

LGKZNG43-2019-FEB

REGION: ALL

12.6	<p>LINDELANI TO PINETOWN.</p> <p>FROM INANDA ROAD (M21), INTO INANDA HIGHWAY, BACK INTO INANDA ROAD (M21), RIGHT INTO THE ON-RAMP TO THE N2, RIGHT INTO UMGENI ROAD (M19), ALONG M19,, TURN RIGHT INTO BLAIR ATHOLL ROAD (M32), INTO SHEPSTONE ROAD (M32), OR LEFT INTO CHELSEA AVENUE. LEFT INTO ESCOM ROAD, RIGHT INTO ST. JOHN'S AVENUE, RIGHT INTO OLD MAIN ROAD, LEFT INTO CROMPTON ROAD, RIGHT INTO HILL STREET AND PROCEED TO THE END POINT DIRECT AND RETURN.</p> <p>2.2 ALONG THE ABOVE ROUTES, INTO OLD MAIN ROAD, INTO RICHMOND ROAD, RIGHT INTO ALEXANDER ROAD, LEFT INTO ALBERT STREET, RIGHT INTO MALCOLM ROAD, RIGHT INTO CIRCUIT ROAD, INTO KYALAMI ROAD, RIGHT INTO HILLCLIMB ROAD, LEFT INTO TRAFFORD ROAD, RIGHT INTO ALEXANDER ROAD, TO THE END POINT ON ALEXANDER ROAD DIRECT AND RETURN.</p>
12.7	<p>DURBAN METRO TO LINDELANI</p> <p>FROM SOLDIERS WAY TAXI RANK, RIGHT INTO FIELD STREET, INTO ALBERT STREET, INTO UMGENI ROAD (R102), INTO NORTH COAST ROAD, LEFT INTO SEA COW LAKE ROAD, INTO INANDA ROAD (21), ALONG INANDA ROAD, INTO INANDA HIGHWAY AND CONTINUE AS PER THE RETURN ROUTES IN 7.1 OR 7.3 ABOVE.</p>
12.8	<p>LINDELANI TO DURBAN.</p> <p>1.1 FROM AN INFORMAL RANK (KWANDLANZI), LINDELANI ON NEW ROAD, ALONG NEW ROAD, LEFT INTO VXAMU AVENUE, OR, (RIGHT INTO DUKUZA STREET, LEFT INTO STREET NO.106604), RIGHT INTO STREET NO.106487, ALONG STREET NO.106487, TURN RIGHT INTO STREET NO.106585, INTO STREET NO.106583, RIGHT INTO INGCEBO DRIVE, LEFT INTO NEWLANDS EXPRESS WAY, RIGHT INTO KHANGELA STREET, ALONG KHANGELA STREET, RIGHT INTO NEWLANDS EXPRESS WAY, LEFT INTO CASTLEHILL DRIVE, LEFT INTO HILLDALE DRIVE, RIGHT INTO BRIARDALE DRIVE, RIGHT INTO INANDA ROAD (M21).</p> <p>1.2 FROM AN INFORMAL RANK (KWANDLANZI), LINDELANI ON NEW ROAD, ALONG NEW ROAD, LEFT INTO NEWLANDS EXPRESS WAY, TURN RIGHT INTO AN UNNAMED ROAD TO THE QUARRY, ALONG THIS ROAD PASSING THE ROAD TO EMOLWENI CEMETRY, CONTINUE UNTIL THE QUARRY AND RETURN ALONG THE SAME ROUTE TO NEWLANDS EXPRESS WAY, TURN RIGHT INTO NEWLANDS EXPRESS WAY, TURN RIGHT INTO DUKUZA ROAD, TURN RIGHT INTO NEWLANDS EXPRESS WAY, LEFT INTO KHANGELA STREET, ALONG KHANGELA STREET, RIGHT INTO NEWLANDS EXPRESS WAY, LEFT INTO CASTLEHILL DRIVE, LEFT INTO HILLDALE DRIVE, RIGHT INTO BRIARDALE DRIVE, RIGHT INTO INANDA ROAD (M21).</p> <p>1.3 FROM AN INFORMAL TAXI RANK ON DUKUZA STREET LINDELANI NEAR NEWLANDS EXPRESS WAY (DIRT ROAD), ALONG DUKUZA STREET, INTO VXAMU AVENUE, RIGHT INTO STREET NO.106487. ALONG STREET NO.106487, TURN RIGHT INTO STREET NO.106585, INTO STREET NO.106583, RIGHT INTO INGCEBO DRIVE, LEFT INTO NEWLANDS EXPRESS WAY, RIGHT INTO KHANGELA STREET, ALONG KHANGELA STREET, RIGHT INTO NEWLANDS EXPRESS WAY, LEFT INTO CASTLEHILL DRIVE, LEFT INTO HILLDALE DRIVE, RIGHT INTO BRIARDALE DRIVE, RIGHT INTO INANDA ROAD (M21).</p> <p>N.B. ALL THE ROUTES BELOW ORIGINATE FROM THE ABOVE STARTING POINTS.</p> <p>ALTERNATE ROUTE: 1.4 FORWARD ROUTE INANDA ROAD (M21), INTO INANDA HIGHWAY, BACK INTO INANDA ROAD (M21), INTO SEA COW LAKE ROAD, RIGHT INTO NORTH COAST ROAD, INTO UMGENI ROAD (R102), INTO SOLDIERS WAY, RIGHT INTO PINE STREET INTO FIELD STREET AND PROCEED TO SOLDIERS WAY TAXI RANK, OR FIELD STREET, LEFT INTO LEOPOLD STREET, RIGHT INTO WARWICK AVENUE, LEFT INTO ETNA LANE PROCEEDING TO WARWICK AVENUE/CANONGATE ROAD TAXI RANK.</p> <p>1.5 FROM INANDA ROAD (M21), INTO INANDA HIGHWAY, BACK INTO INANDA ROAD (M21), RIGHT INTO AN ON-RAMP TO THE N2, LEFT INTO NEW UMGENI ROAD (M19), ALONG M19, RIGHT INTO ALPINE ROAD (M10), INTO BRICKFIELD ROAD, RIGHT INTO RANGLES ROAD, LEFT INTO AN ON-RAMP.</p>



## transport

Department:  
Transport  
Province of KwaZulu-Natal

## GAZETTE

LGKZNG43-2019-FEB

REGION: ALL

<b>12.9</b>	<p>LINDELANI TO POINT</p> <p>FROM INANDA ROAD (M21), INTO INANDA HIGHWAY, BACK INTO INANDA ROAD (M21), INTO SEA COW LAKE ROAD, RIGHT INTO NORTH COAST ROAD, INTO UMGENI ROAD, LEFT INTO ARGYLE ROAD, RIGHT INTO BRICKHILL ROAD, INTO POINT ROAD, RIGHT INTO BAY TERRACE, RIGHT INTO STANGER STREET, LEFT INTO ORDINANCE ROAD, LEFT INTO SOLDIERS WAY, RIGHT INTO QUEEN STREET, RIGHT INTO FIELD STREET, AND PROCEED TO SOLDIERS WAY TAXI RANK, OR, LEFT INTO LEOPOLD STREET, RIGHT INTO WARWICK AVENUE, LEFT INTO ETNA LANE AND PROCEED TO WARWICK AVENUE/CANONGATE TAXI RANK.</p>
<b>12.10</b>	<p>FORWARD ROUTE</p> <p>3. LINDELANI TO PHOENIX TAXI RANK</p> <p>FROM LINDELANI TAXI RANK ON DUKUZA STREET, ALONG DUKUZA STREET, INTO VXAMU DRIVE, RIGHT INTO IHOUBHE DRIVE, RIGHT INTO ITHENDELE DRIVE, LEFT INTO NTUZUMA ACCESS ROAD, INTO INDUSTRIAL PARK ROAD, LEFT ONTO PHOENIX HIGHWAY, RIGHT INTO PARTHENON STREET, LEFT AND PROCEED TO PHOENIX TAXI RANK DIRECT AND RETURN ALONG THE SAME ROUTE IN REVERSE.</p>
<b>12.11</b>	<p>RETURN.</p> <p>7.1. DURBAN TO LINDELANI FROM CANONGATE ROAD / WARWICK AVENUE TAXI RANK.</p> <p>RIGHT INTO ETNA LANE, LEFT INTO WARWICK AVENUE, RIGHT INTO ALICE STREET, LEFT INTO ALBERT STREET, INTO UMGENI ROAD, ALONG UMGENI ROAD, INTO NORTH COAST ROAD, LEFT INTO SEA COW LAKE ROAD, INTO INANDA ROAD (M21), INTO INANDA HIGHWAY, LEFT INTO NEWLANDS WEST DRIVE, ALONG NEWLANDS WEST DRIVE, RIGHT INTO CASTLEHILL DRIVE, LEFT INTO NEWLANDS EXPRESS WAY AND PROCEED TO LINDELANI USING EITHER ROUTE 1.1, 1.2, OR 1.3 ABOVE IN REVERSE DIRECTION.</p> <p>7.2 ALTERNATIVELY.</p> <p>INANDA ROAD (M21), LEFT INTO BRIADALE DRIVE, LEFT INTO HILLDALE DRIVE, RIGHT INTO CASTLEHILL DRIVE, RIGHT INTO NEWLANDS EXPRESS WAY AND PROVED TO LINDELANI USING ANY OF ROUTES 1.1, 1.2 OR 1.3 IN REVERSE.</p>
<b>12.12</b>	<p>RETURN.</p> <p>7.3 FROM CANONGATE ROAD / WARWICK AVENUE TAXI RANK.</p> <p>RIGHT INTO ETNA LANE, LEFT INTO WARWICK AVENUE, RIGHT INTO ALICE STREET, RIGHT INTO ALICE STREET, RIGHT INTO MARKET ROAD, RIGHT INTO LEOPOLD STREET, INTO CANONGATE ROAD, INTO THE WESTERN FREEWAY (N3), INTO THE ON- RAMP TO THE N2, ALONG THE N2, LEFT INTO THE OFF-RAMP TO INANDA ROAD, LEFT INTO INANDA ROAD (M21), INTO INANDA HIGHWAY, AND PROCEED AS PER THE RETURN ROUTE 7.1 AND ALTERNATIVE ROUTE 7.2 ABOVE.</p>
<b>12.13</b>	<p>RETURN.</p> <p>FROM SOLDIERS WAY TAXI RANK, RIGHT INTO FIELD STREET, INTO ALBERT STREET, INTO UMGENI ROAD (R102), INTO NORTH COAST ROAD, LEFT INTO SEA COW LAKE ROAD, INTO INANDA ROAD (M21), ALONG INANDA ROAD, INTO INANDA HIGHWAY AND CONTINUE AS PER THE RETURN ROUTES IN 1A OR 1C ABOVE.</p> <p>ALTERNATIVELY.</p> <p>FROM SOLDIERS WAY TAXI RANK, RIGHT INTO FIELD STREET, LEFT INTO LEOPOLD STREET, ALONG LEOPOLD STREET, INTO CANONGATE ROAD, INTO THE N3, WESTBOUND, ALONG THE N3, INTO THE ON-RAMP TO THE N2, ALONG THE N2, LEFT INTO INANDA ROAD OFF-RAMP, LEFT INTO INANDA ROAD (M21), INTO INANDA HIGHWAY AND CONTINUE AS PER ANY OF THE ABOVE ROUTES.</p>
<b>12.14</b>	<p>LINDELANI TO ISIPINGO</p> <p>FROM LINDELANI TAXI RANK, ALONG THE ROUTES WITHIN LINDELANI AS PER 3, 4 AND 5 DESCRIBED ABOVE, INTO INANDA ROAD (M21), INTO INANDA HIGHWAY, INTO INANDA ROAD, TURN RIGHT INTO THE N2 ON-RAMP, INTO THE N2, ALONG THE N2, TURN LEFT INTO PROSPECTON/ISIPINGO OFF-RAMP, TURN RIGHT INTO PROSPECTON ROAD (R102), ALONG PROSPECTON ROAD, TURN LEFT INTO OLD SOUTH COAST ROAD AND PROCEED TO THE APPROVED TAXI RANK IN ISIPINGO CENTRAL BUSINESS DISTRICT DIRECT AND RETURN ALONG THE SAME ROUTE IN REVERSE.</p>



## transport

Department:  
Transport  
Province of KwaZulu-Natal

## GAZETTE

LGKZNG43-2019-FEB

REGION: ALL

1) <b>Application Number:</b> APP0108242	2) <b>Gazette Number:</b> LGKZNG43-2019-FEB
3) <b>Applicant:</b> SP MTHIYANE <b>ID NO.</b> 5009270709088 <b>Association:</b> PMBURG LONG DISTANCE TAXI ASSOCIATION	4) <b>Applicant Address:</b> 38 ERNEST TOOTH RD SCOTTVILLE 3201
5) <b>Existing Licence Holder:</b> DM MTHIYANE <b>ID NO.</b> 5105055310082	6) <b>Existing Licence Holder Address:</b> 38 ERNEST TOOTH RD SCOTTVILLE PIETERMARITZBURG 3201
7) <b>Type of application:</b> DECEASED TRANSFER	8) <b>Operating Licence Number:</b> LGKZN0403001394
9) <b>Vehicle Type:</b> MINIBUS	10) 1 X 15 (SEATED) + 0 (STANDING)
11) <b>Region:</b> UMGUNGUNDLOVU	
12.1	<p>PIETERMARITZBURG - EMPANGENI (ASSOCIATION RESTRICTION: MAXIMUM 6 VEHICLES PER DAY)</p> <p>OUTBOUND ROUTE: FROM CHURCH ST RANK NO. 3 INTO OLD MARKET ST, INTO HENRIETTA ST, RIGHT INTO JABU NDLOVU ST, LEFT INTO CHIEF ALBERT LUTHULI ST, INTO ALAN PATON ST ONTO N3, ONTO N2 TAKE OFF RAMP AT MAIN RD (R34) EMPANGENI TO APPROVED TAXI RANK AT EMPANGENI.</p> <p>INBOUND ROUTE: FROM APPROVED TAXI RANK AT EMPANGENI DIRECTLY ONTO MAIN RD (R34) ONTO N2 ONTO N3 TAKE OFF RAMP AT BHAMBATHA RD (OLD GREYTOWN RD), INTO CHURCH ST, RIGHT INTO EAST ST, LEFT INTO PIETERMARITZ ST LEFT INTO BOSHOF ST RIGHT INTO CHURCH ST, RIGHT INTO OTTO ST, LEFT INTO PIETERMARITZ ST, LEFT INTO PINE ST LEFT INTO CHURCH ST, RIGHT INTO WEST ST, LEFT INTO LANGALIBALELE ST, INTO OLD MARKET TO CHURCH ST RANK NO 3.</p>
12.2	<p>PIETERMARITZBURG - PORT SHEPSTONE (ASSOCIATION LIMIT: MAXIMUM 8 VEHICLES PER DAY)</p> <p>OUTBOUND ROUTE: FROM CHURCH ST RANK NO. 3 INTO OLD MARKET ST, INTO HENRIETTA ST, RIGHT INTO JABU NDLOVU ST, LEFT INTO CHIEF ALBERT LUTHULI ST, INTO ALAN PATON ST ONTO N3, ONTO N2 SOUTH BOUND, TAKE OFF RAMP AT ORIBI TOLL PLAZA ONTO MAIN RD TO APPROVED TAXI RANK IN PORT SHEPSTONE, NO PICK UP AND RETURN TO PIETERMARITZBURG EMPTY.</p> <p>INBOUND ROUTE: FROM APPROVED TAXI RANK IN PORT SHEPSTONE NO PICK UP ONTO MAIN RD TO N2 NORTH BOUND AT ORIBI TOLL PLAZA, ONTO N3, TAKE OFF RAMP AT BHAMBATHA RD (OLD GREYTOWN RD), INTO CHURCH ST, RIGHT INTO EAST ST, LEFT INTO PIETERMARITZ ST LEFT INTO BOSHOF ST RIGHT INTO CHURCH ST, RIGHT INTO OTTO ST, LEFT INTO PIETERMARITZ ST, LEFT INTO PINE ST, LEFT INTO CHURCH ST, RIGHT INTO WEST ST, LEFT INTO LANGALIBALELE ST, INTO OLD MARKET TO CHURCH ST RANK NO 3.</p>
12.3	<p>PIETERMARITZBURG - ISIPINGO (ASSOCIATION LIMIT: MAXIMUM 10 VEHICLE PER DAY)</p> <p>OUTBOUND ROUTE: FROM CHURCH ST RANK NO. 3 INTO OLD MARKET ST, INTO HENRIETTA ST, RIGHT INTO JABU NDLOVU ST, LEFT INTO CHIEF ALBERT LUTHULI ST, INTO ALAN PATON ST ONTO N3, ONTO N2 SOUTH BOUND, TAKE OFF AMP AT R102 PROSPECTON RD, TO APPROVED TAXI RANK AT ISIPINGO.</p> <p>INBOUND ROUTE: FROM APPROVED TAXI RANK AT ISIPINGO ONTO PROSPECTON ROAD ONTO N2 NORTH BOUND, ONTO N3, TAKE OFF RAMP AT BHAMBATHA RD (OLD GREYTOWN RD), INTO CHURCH ST, RIGHT INTO EAST ST, LEFT INTO PIETERMARITZ ST INTO LEFT INTO BOSHOF ST RIGHT INTO CHURCH ST, RIGHT INTO OTTO ST, LEFT INTO PIETERMARITZ ST, LEFT INTO PINE ST, LEFT INTO CHURCH ST, RIGHT INTO WEST ST, LEFT INTO LANGALIBALELE ST, INTO OLD MARKET TO CHURCH ST RANK NO 3.</p>
12.4	<p>PIETERMARITZBURG - KOKSTAD (ASSOCIATION LIMIT: MAXIMUM 15 VEHICLES PER DAY)</p> <p>OUTBOUND ROUTE: FROM CHURCH ST RANK NO. 3 INTO OLD MARKET ST, INTO HENRIETTA ST, RIGHT INTO JABU NDLOVU ST, LEFT INTO CHIEF ALBERT LUTHULI ST, INTO ALAN PATON ST, LEFT INTO ALEXANDRA RD, ONTO RICHMOND RD ONTO R56, N2 SOUTH BOUND, TO APPROVED TAXI RANK IN KOKSTAD.</p> <p>INBOUND ROUTE: FROM APPROVED TAXI RANK IN KOKSTAD ONTO N2 NORTH BOUND, ONTO R 56 ONTO RICHMOND RD, INTO ALEXANDRA RD, LEFT INTO CAMPS DRIFT RD, RIGHT ONTO EDENDALE RD, RIGHT INTO CHURCH ST, RIGHT INTO WEST ST, LEFT INTO LANGALIBALELE ST, LEFT INTO RETIEF ST, LEFT INTO CHURCH ST TO CHURCH ST RANK NO 3.</p>



## transport

Department:  
Transport  
Province of KwaZulu-Natal

## GAZETTE

LGKZNG43-2019-FEB

REGION: ALL

12.5	<p>PIETERMARITZBURG - UMZIMKHULU (ASSOCIATION LIMIT: MAXIMUM 8 VEHICLES PER DAY)</p> <p>OUTBOUND ROUTE: FROM CHURCH ST RANK NO. 3 INTO OLD MARKET ST, INTO HENRIETTA ST, RIGHT INTO JABU NDLOVU ST, LEFT INTO CHIEF ALBERT LUTHULI ST, INTO ALAN PATON ST, LEFT INTO ALEXANDRA RD, ONTO RICHMOND RD ONTO R56, TO APPROVED TAXI RANK AT UMZIMKHULU.</p> <p>INBOUND ROUTE: FROM APPROVED TAXI RANK AT UMZIMKHULU ONTO R 56 ONTO RICHMOND RD, INTO ALEXANDRA RD, LEFT INTO CAMPS DRIFT RD, RIGHT ONTO EDENDALE RD, RIGHT INTO CHURCH ST, RIGHT INTO WEST ST, LEFT INTO LANGALIBALELE ST, LEFT INTO RETIEF ST LEFT INTO CHURCH ST TO CHURCH ST RANK NO 3.</p>
12.6	<p>PIETERMARITZBURG - NEWCASTLE (ASSOCIATION LIMIT: 15 VEHICLES PER DAY)</p> <p>OUTBOUND ROUTE: FROM CHURCH ST RANK NO 1. ONTO CHURCH ST, RIGHT INTO WEST ST, RIGHT INTO VICTORIA RD, LEFT INTO CHATTERTON RD, INTO TOWN BUSH RD ONTO N3 NORTH BOUND ONTO N11 TO APPROVED TAXI RANK AT NEWCASTLE.</p> <p>INBOUND ROUTE: FROM APPROVED TAXI RANK AT NEWCASTLE ONTO N11, ONTO N3 SOUTH BOUND INTO OFF RAMP AT BHAMBATHA RD (GREYTOWN RD), INTO CHURCH ST, RIGHT INTO OTTO ST, LEFT INTO PIETERMARITZ ST, INTO PINE ST TO CHURCH ST RANK NO 1.</p>
12.7	<p>PIETERMARITZBURG - LADYSMITH (ASSOCIATION LIMIT: 15 VEHICLES PER DAY)</p> <p>OUTBOUND ROUTE: FROM CHURCH ST RANK NO 1. ONTO CHURCH ST, RIGHT INTO WEST ST, RIGHT INTO VICTORIA RD, LEFT INTO CHATTERTON RD, INTO TOWN BUSH RD ONTO N3 NORTH BOUND ONTO N11 TO APPROVED TAXI RANK AT LADYSMITH.</p> <p>INBOUND ROUTE: FROM APPROVED TAXI RANK AT LADYSMITH ONTO N11 ONTO N3 SOUTH BOUND, ONTO OFF RAMP AT BHAMBATHA RD (GREYTOWN RD), INTO CHURCH ST, RIGHT INTO OTTO ST, LEFT INTO PIETERMARITZ ST, INTO PINE ST TO CHURCH ST RANK NO 1.</p>
12.8	<p>PIETERMARITZBURG - ESTCOURT (ASSOCIATION LIMIT: 11 VEHICLES PER DAY)</p> <p>OUTBOUND ROUTE: FROM CHURCH ST RANK NO 1. ONTO CHURCH ST, RIGHT INTO WEST ST, RIGHT INTO VICTORIA RD, LEFT INTO CHATTERTON RD, INTO TOWN BUSH RD ONTO N3 NORTH BOUND, OFF RAMP AT ESTCOURT SOUTH, ONTO R103 TO APPROVED TAXI RANK AT ESTCOURT.</p> <p>INBOUND ROUTE: FROM APPROVED TAXI RANK AT ESTCOURT ONTO R 103 ONTO N3 SOUTH BOUND AT ESCOURT SOUTH ON RAMP, ONTO OFF RAMP AT BHAMBATHA RD (GREYTOWN RD), INTO CHURCH ST, RIGHT INTO OTTO ST, LEFT INTO PIETERMARITZ ST, INTO PINE ST TO CHURCH ST RANK NO 1.</p>
12.9	<p>PIETERMARITZBURG - BERGVILLE (ASSOCIATION LIMIT: MAXIMUM 6 VEHICLES PER DAY)</p> <p>OUTBOUND ROUTE: FROM CHURCH ST RANK NO 1. ONTO CHURCH ST, RIGHT INTO WEST ST, RIGHT INTO VICTORIA RD, LEFT INTO CHATTERTON RD, INTO TOWN BUSH RD ONTO N3 NORTH BOUND, ONTO R74 TO APPROVED TAXI RANK AT BERGVILLE, NO PICK UP AND RETURN TO PIETERMARITZBURG EMPTY.</p> <p>INBOUND ROUTE: FROM APPROVED TAXI RANK AT BERGVILLE NO PICK UP ONTO R74 ONTO N3 SOUTH BOUND ONTO OFF RAMP AT BHAMBATHA RD (GREYTOWN RD), INTO CHURCH ST, RIGHT INTO OTTO ST, LEFT INTO PIETERMARITZ ST, INTO PINE ST TO CHURCH ST RANK NO 1.</p>
12.10	<p>PIETERMARITZBURG - UNDERBERG VIA BULWER (ASSOCIATION LIMIT: MAXIMUM 12 VEHICLES PER DAY)</p> <p>OUTBOUND ROUTE: FROM CHURCH ST TERMINAL NO 1 ONTO CHURCH ST, LEFT ONTO KEAT ST, INTO EDENDALE RD INTO MR 7, LEFT INTO R 617 DROP OFF AT APPROVED TAXI RANK IN BULWER CONTINUE ON R617 TO APPROVED TAXI RANK IN UNDERBURG.</p> <p>INBOUND ROUTE: FROM APPROVED TAXI RANK IN UNDERBURG ONTO R 617 TO APPROVED TAXI RANK AT BULWER. NO DROP OFF, ONLY PICK UP AT BULWER TAXI RANK, PROCEED ALONG R 617, LEFT INTO MR7 INTO EDENDALE RD, RIGHT INTO CHURCH ST, LEFT INTO EAST ST, LEFT INTO PIETERMARITZ ST, LEFT INTO PINE ST TO CHURCH ST TERMINAL NO 1.</p>





## transport

Department:  
Transport  
Province of KwaZulu-Natal

## GAZETTE

LGKZNG43-2019-FEB

REGION: ALL

12.11	<p>PIETERMARITZBURG - MATATIELE (ASSOCIATION LIMIT: MAXIMUM 20 VEHICLES PER DAY)</p> <p>OUTBOUND ROUTE: FROM CHURCH ST RANK NO. 2 ONTO CHURCH ST, LEFT INTO KEAT ST, INTO EDENDALE RD, LEFT INTO CAMPS DRIFT RD, RIGHT INTO ALEXANDRA RD, INTO RICHMOND RD, INTO R 56 INTO N2 BACK ONTO R 56 TO APPROVED TAXI RANK AT MATATIELE.</p> <p>INBOUND ROUTE: FROM APPROVED TAXI RANK AT MATATIELE ONTO R 56 ONTO N2 ONTO R 56 INTO RICHMOND RD, INTO ALEXANDRA RD, LEFT INTO CAMPS DRIFT RD, RIGHT INTO EDENDALE RD, RIGHT INTO CHURCH ST, RIGHT INTO WEST ST, LEFT INTO LANGILEBALELE LEFT INTO OLD MARKET LEFT INTO CHURCH ST, RIGHT INTO OTTO ST, LEFT INTO PIETERMARITZ ST, LEFT INTO PINE ST, TO CHURCH ST RANK NO 2.</p>
12.12	<p>PIETERMARITZBURG - NEW HANOVER (ASSOCIATION LIMIT: MAXIMUM 10 VEHICLES PER DAY)</p> <p>OUTBOUND ROUTE: FROM DORPSRUIT TAXI TERMINAL ONTO BHAMBATHA RD ONTO R33 TO APPROVED TAXI RANK AT NEW HANOVER, NO PICK UP OF PASSENGERS AND RETURN TO PIETERMARITZBURG EMPTY.</p> <p>INBOUND ROUTE: FROM APPROVED TAXI RANK IN NEW HANOVER NO PICK UP PASSENGERS ONTO R33 ONTO BHAMBATHA RD INTO CHURCH ST, LEFT INTO WEST ST LEFT INTO LANGALIBALELE ST LEFT INTO EAST ST, RIGHT INTO CHURCH ST, INTO BHAMBATHA RD TO DORPSRUIT TAXI TERMINAL.</p>
12.13	<p>PIETERMARITZBURG - MOOI RIVER (ASSOCIATION LIMIT: MAXIMUM 10 VEHICLES PER DAY)</p> <p>OUTBOUND ROUTE: FROM DORPSRUIT TAXI TERMINAL ONTO BHAMBATHA RD ONTO N3 NORTHBOUND TO APPROVED TAXI RANK AT MOOI RIVER.</p> <p>INBOUND ROUTE: FROM APPROVED TAXI RANK AT MOOI RIVER ONTO N3 SOUTHBOUND TO BHAMBATHA RD INTO CHURCH ST, RIGHT INTO OTTO ST, LEFT INTO PIETERMARITZ ST, LEFT INTO PINE ST, LEFT INTO CHURCH ST, RIGHT INTO WEST ST, LEFT INTO LANGALIBALELE ST LEFT INTO EAST ST, RIGHT INTO CHURCH ST TO DORPSRUIT TAXI TERMINAL.</p>
12.14	<p>PIETERMARITZBURG – UMTATA</p> <p>OUTBOUND ROUTE: FROM CHURCH ST RANK NO. 3 INTO OLD MARKET ST, INTO HENRIETTA ST, RIGHT INTO JABU NDLOVU ST, LEFT INTO CHIEF ALBERT LUTHULI ST, INTO ALAN PATON ST, LEFT INTO ALEXANDRA RD, ONTO RICHMOND RD ONTO R56, N2 SOUTH BOUND, TO APPROVED TAXI RANK AT UMTATA.</p> <p>INBOUND ROUTE: FROM APPROVED TAXI RANK AT UMTATA ONTO N2 NORTH BOUND, ONTO R56 ONTO RICHMOND RD, INTO ALEXANDRA RD, LEFT INTO CAMPS DRIFT RD, RIGHT ONTO EDENDALE RD, RIGHT INTO CHURCH ST, RIGHT INTO WEST ST, LEFT INTO LANGALIBALELE ST, LEFT INTO RETIEF ST LEFT INTO CHURCH ST TO CHURCH ST RANK NO 3.</p>
12.15	<p>PIETERMARITZBURG – HARRISMITH</p> <p>OUTBOUND ROUTE: FROM CHURCH ST RANK NO 1. ONTO CHURCH ST, RIGHT INTO WEST ST, RIGHT INTO VICTORIA RD, LEFT INTO CHATTERTON RD, INTO TOWN BUSH RD ONTO N3 NORTH BOUND, TO APPROVED TAXI RANK AT HARRISMITH, NO PICK UP OF PASSENGERS AND RETURN TO PIETERMARITZBURG EMPTY.</p> <p>INBOUND ROUTE: FROM APPROVED TAXI RANK AT HARRISMITH (NO PICK UP OF PASSENGERS) ONTO N3 SOUTH BOUND ONTO OFF RAMP AT BHAMBATHA RD (GREYTOWN RD), INTO CHURCH ST, RIGHT INTO OTTO ST, LEFT INTO PIETERMARITZ ST, INTO PINE ST TO CHURCH ST RANK NO 1.</p>





## transport

Department:  
Transport  
Province of KwaZulu-Natal

## GAZETTE

LGKZNG43-2019-FEB

REGION: ALL

12.16	<p>PIETERMARITZBURG- JOHANNESBURG</p> <p>OUTBOUND ROUTE: FROM CHURCH ST RANK NO 2 ONTO CHURCH ST, RIGHT INTO WEST ST, RIGHT INTO VICTORIA RD, LEFT INTO CHATTERTON RD, INTO TOWN BUSH RD ONTO N3 NORTH BOUND INTO M2 INTO RISSIK ST LEFT INTO JEPPE ST, RIGHT INTO SAUER ST, RIGHT INTO BREE ST, LEFT INTO WANDERERS ST TO WANDERERS STREET TAXI RANK IN JOHANNESBURG.</p> <p>INBOUND ROUTE: FROM WANDERERS TAXI RANK IN JOHANNESBURG ONTO N3 INTO BHAMBATHA RD INTO CHURCH ST, RIGHT INTO OTTO ST, LEFT INTO PIETERMARITZ ST, LEFT INTO PINE ST, TO CHURCH ST RANK NO 2</p>
12.17	<p>PIETERMARITZBURG TO DURBAN</p> <p>FROM CHURCH ST RANK NO. 3 INTO OLD MARKET ST, INTO HENRIETTA ST, RIGHT INTO JABU NDLOVU ST, LEFT INTO CHIEF ALBERT LUTHULI ST, INTO ALAN PATON ST ONTO N3, INTO OLD DUTCH RD, TO ALICE ST RANK DBN.</p> <p>ALTERNATIVE OUTBOUND ROUTE: FROM CHURCH ST RANK NO. 3 INTO OLD MARKET ST, INTO HENRIETTA ST, RIGHT INTO JABU NDLOVU ST, LEFT INTO CHIEF ALBERT LUTHULI ST, INTO ALAN PATON ST ONTO N3, ONTO M13, INTO OLD MAIN RD PINETOWN, DROP OFF PASSENGERS AT APPROVED RANK ON OLD MAIN RD IN PINETOWN, NO PICKING UP, FOLLOW OLD MAIN RD ONTO N3, INTO OLD DUTCH RD INTO ALICE STREET RANK DURBAN.</p> <p>INBOUND ROUTE: FROM ALICE STREET RANK DURBAN DIRECTLY ONTO N3 TAKE OFF RAMP AT BHAMBATHA RD (OLD GREYTOWN RD), INTO CHURCH ST, RIGHT INTO EAST ST, LEFT INTO PIETERMARITZ ST LEFT INTO BOSHOF ST RIGHT INTO CHURCH ST, RIGHT INTO OTTO ST, LEFT INTO PIETERMARITZ ST, LEFT INTO PINE ST, LEFT INTO CHURCH ST, RIGHT INTO WEST ST, LEFT INTO LANGALIBALELE ST, INTO OLD MARKET TO CHURCH ST RANK NO 3.</p>
12.18	<p>PIETERMARITZBURG - IXOPO (ASSOCIATION LIMIT: MAXIMUM 20 VEHICLES PER DAY)</p> <p>OUTBOUND ROUTE. FROM CHURCH ST RANK NO. 3 INTO OLD MARKET ST, INTO HENRIETTA ST, RIGHT INTO JABU NDLOVU ST, LEFT INTO CHIEF ALBERT LUTHULI ST, INTO ALAN PATON ST, LEFT INTO ALEXANDRA RD, ONTO RICHMOND RD ONTO R56, TO APPROVED TAXI RANK AT IXOPO.</p> <p>INBOUND ROUTE: FROM APPROVED TAXI RANK AT IXOPO ONTO R 56 ONTO RICHMOND RD, INTO ALEXANDRA RD, LEFT INTO CAMPS DRIFT RD, RIGHT ONTO EDENDALE RD, RIGHT INTO CHURCH ST, RIGHT INTO WEST ST, LEFT INTO LANGALIBALELE ST, LEFT INTO RETIEF ST LEFT INTO CHURCH ST TO CHURCH ST RANK NO 3.</p>
12.19	<p>PIETERMARITZBURG - RICHMOND (ASSOCIATION LIMIT: MAXIMUM 18 VEHICLES PER DAY)</p> <p>OUTBOUND ROUTE: FROM CHURCH ST RANK NO. 3 INTO OLD MARKET ST, INTO HENRIETTA ST, RIGHT INTO JABU NDLOVU ST, LEFT INTO CHIEF ALBERT LUTHULI ST, INTO ALAN PATON ST, LEFT INTO ALEXANDRA RD, ONTO RICHMOND RD ONTO R56, TO APPROVED TAXI RANK AT RICHMOND.</p> <p>INBOUND ROUTE: FROM APPROVED TAXI RANK AT RICHMOND ONTO R 56 ONTO RICHMOND RD, INTO ALEXANDRA RD, LEFT INTO CAMPS DRIFT RD, RIGHT ONTO EDENDALE RD, RIGHT INTO CHURCH ST, RIGHT INTO WEST ST, LEFT INTO LANGALIBALELE ST, LEFT INTO RETIEF ST LEFT INTO CHURCH ST TO CHURCH ST RANK NO 3.</p>
12.20	<p>PIETERMARITZBURG - GREYTOWN (ASSOCIATION LIMIT: 25 VEHICLES PER DAY)</p> <p>OUTBOUND ROUTE: FROM DORPSPRUIT TAXI TERMINAL ONTO BHAMBATHA RD ONTO R33 TO APPROVED TAXI RANK IN GREYTOWN.</p> <p>INBOUND ROUTE: FROM APPROVED TAXI RANK IN GREYTOWN ONTO R33 ONTO BHAMBATHA RD INTO CHURCH ST, LEFT INTO WEST ST LEFT INTO LANGALIBALELE ST LEFT INTO EAST ST, RIGHT INTO CHURCH ST, INTO BHAMBATHA RD TO DORPSPRUIT TAXI TERMINAL.</p>
12.21	<p>PIETERMARITZBURG - KRANSKOP (ASSOCIATION LIMIT: MAXIMUM 10 VEHICLES PER DAY)</p> <p>OUTBOUND ROUTE: FROM DORPSPRUIT TAXI TERMINAL ONTO BHAMBATHA RD ONTO R33 ONTO R74 TO APPROVED TAXI RANK IN KRANSKOP.</p> <p>INBOUND ROUTE: FROM APPROVED TAXI RANK IN KRANSKOP ONTO R74 ONTO R33 ONTO BHAMBATHA RD INTO CHURCH ST, LEFT INTO WEST ST LEFT INTO LANGALIBALELE ST LEFT INTO EAST ST, RIGHT INTO CHURCH ST, INTO BHAMBATHA RD TO DORPSPRUIT TAXI TERMINAL.</p>



## transport

Department:  
Transport  
Province of KwaZulu-Natal

## GAZETTE

LGKZNG43-2019-FEB

REGION: ALL

1) <b>Application Number:</b> APP0108244	2) <b>Gazette Number:</b> LGKZNG43-2019-FEB
3) <b>Applicant:</b> SP MTHIYANE <b>ID NO.</b> 5009270709088 <b>Association:</b> PMBURG LONG DISTANCE TAXI ASSOCIATION	4) <b>Applicant Address:</b> 38 ERNEST TOOTH RD SCOTTVILLE 3201
5) <b>Existing Licence Holder:</b> MD MTHIYANE <b>ID NO.</b> 5105055310082	6) <b>Existing Licence Holder Address:</b> BENONI BENONI BENONI KWA-ZULU NATAL 1500
7) <b>Type of application:</b> DECEASED TRANSFER	8) <b>Operating Licence Number:</b> LKNKZN016773
9) <b>Vehicle Type:</b> NOT AVAILABLE	10) 1 X 15 (SEATED) + 0 (STANDING)
11) <b>Region:</b> UMGUNGUNDLOVU	
12.1	<p>PIETERMARITZBURG TO DURBAN</p> <p>FROM CHURCH ST RANK NO. 3 INTO OLD MARKET ST, INTO HENRIETTA ST, RIGHT INTO JABU NDLOVU ST, LEFT INTO CHIEF ALBERT LUTHULI ST, INTO ALAN PATON ST ONTO N3, INTO OLD DUTCH RD, TO ALICE ST RANK DBN.</p> <p>ALTERNATIVE OUTBOUND ROUTE: FROM CHURCH ST RANK NO. 3 INTO OLD MARKET ST, INTO HENRIETTA ST, RIGHT INTO JABU NDLOVU ST, LEFT INTO CHIEF ALBERT LUTHULI ST, INTO ALAN PATON ST ONTO N3, ONTO M13, INTO OLD MAIN RD PINETOWN, DROP OFF PASSENGERS AT APPROVED RANK ON OLD MAIN RD IN PINETOWN, NO PICKING UP, FOLLOW OLD MAIN RD ONTO N3, INTO OLD DUTCH RD INTO ALICE STREET RANK DURBAN.</p> <p>INBOUND ROUTE: FROM ALICE STREET RANK DURBAN DIRECTLY ONTO N3 TAKE OFF RAMP AT BHAMBATHA RD (OLD GREYTOWN RD), INTO CHURCH ST, RIGHT INTO EAST ST, LEFT INTO PIETERMARITZ ST LEFT INTO BOSHOF ST RIGHT INTO CHURCH ST, RIGHT INTO OTTO ST, LEFT INTO PIETERMARITZ ST, LEFT INTO PINE ST, LEFT INTO CHURCH ST, RIGHT INTO WEST ST, LEFT INTO LANGALIBALELE ST, INTO OLD MARKET TO CHURCH ST RANK NO 3.</p>
12.2	<p>PIETERMARITZBURG - EMPANGENI (ASSOCIATION RESTRICTION: MAXIMUM 6 VEHICLES PER DAY)</p> <p>OUTBOUND ROUTE: FROM CHURCH ST RANK NO. 3 INTO OLD MARKET ST, INTO HENRIETTA ST, RIGHT INTO JABU NDLOVU ST, LEFT INTO CHIEF ALBERT LUTHULI ST, INTO ALAN PATON ST ONTO N3, ONTO N2 TAKE OFF RAMP AT MAIN RD (R34) EMPANGENI TO APPROVED TAXI RANK AT EMPANGENI.</p> <p>INBOUND ROUTE: FROM APPROVED TAXI RANK AT EMPANGENI DIRECTLY ONTO MAIN RD (R34) ONTO N2 ONTO N3 TAKE OFF RAMP AT BHAMBATHA RD (OLD GREYTOWN RD), INTO CHURCH ST, RIGHT INTO EAST ST, LEFT INTO PIETERMARITZ ST LEFT INTO BOSHOF ST RIGHT INTO CHURCH ST, RIGHT INTO OTTO ST, LEFT INTO PIETERMARITZ ST, LEFT INTO PINE ST LEFT INTO CHURCH ST, RIGHT INTO WEST ST, LEFT INTO LANGALIBALELE ST, INTO OLD MARKET TO CHURCH ST RANK NO 3.</p>
12.3	<p>PIETERMARITZBURG - PORT SHEPSTONE (ASSOCIATION LIMIT: MAXIMUM 8 VEHICLES PER DAY)</p> <p>OUTBOUND ROUTE: FROM CHURCH ST RANK NO. 3 INTO OLD MARKET ST, INTO HENRIETTA ST, RIGHT INTO JABU NDLOVU ST, LEFT INTO CHIEF ALBERT LUTHULI ST, INTO ALAN PATON ST ONTO N3, ONTO N2 SOUTH BOUND, TAKE OFF RAMP AT ORIBI TOLL PLAZA ONTO MAIN RD TO APPROVED TAXI RANK IN PORT SHEPSTONE, NO PICK UP AND RETURN TO PIETERMARITZBURG EMPTY.</p> <p>INBOUND ROUTE: FROM APPROVED TAXI RANK IN PORT SHEPSTONE NO PICK UP ONTO MAIN RD TO N2 NORTH BOUND AT ORIBI TOLL PLAZA, ONTO N3, TAKE OFF RAMP AT BHAMBATHA RD (OLD GREYTOWN RD), INTO CHURCH ST, RIGHT INTO EAST ST, LEFT INTO PIETERMARITZ ST LEFT INTO BOSHOF ST RIGHT INTO CHURCH ST, RIGHT INTO OTTO ST, LEFT INTO PIETERMARITZ ST, LEFT INTO PINE ST, LEFT INTO CHURCH ST, RIGHT INTO WEST ST, LEFT INTO LANGALIBALELE ST, INTO OLD MARKET TO CHURCH ST RANK NO 3.</p>



## transport

Department:  
Transport  
Province of KwaZulu-Natal

## GAZETTE

LGKZNG43-2019-FEB

REGION: ALL

12.4	<p>PIETERMARITZBURG - ISIPINGO (ASSOCIATION LIMIT: MAXIMUM 10 VEHICLE PER DAY)</p> <p>OUTBOUND ROUTE: FROM CHURCH ST RANK NO. 3 INTO OLD MARKET ST, INTO HENRIETTA ST, RIGHT INTO JABU NDLOVU ST, LEFT INTO CHIEF ALBERT LUTHULI ST, INTO ALAN PATON ST ONTO N3, ONTO N2 SOUTH BOUND, TAKE OFF AMP AT R102 PROSPECTON RD, TO APPROVED TAXI RANK AT ISIPINGO.</p> <p>INBOUND ROUTE: FROM APPROVED TAXI RANK AT ISIPINGO ONTO PROSPECTON ROAD ONTO N2 NORTH BOUND, ONTO N3, TAKE OFF RAMP AT BHAMBATHA RD (OLD GREYTOWN RD), INTO CHURCH ST, RIGHT INTO EAST ST, LEFT INTO PIETERMARITZ ST INTO LEFT INTO BOSHOFF ST RIGHT INTO CHURCH ST, RIGHT INTO OTTO ST, LEFT INTO PIETERMARITZ ST, LEFT INTO PINE ST, LEFT INTO CHURCH ST, RIGHT INTO WEST ST, LEFT INTO LANGALIBALELE ST, INTO OLD MARKET TO CHURCH ST RANK NO 3.</p>
12.5	<p>PIETERMARITZBURG - KOKSTAD (ASSOCIATION LIMIT: MAXIMUM 15 VEHICLES PER DAY)</p> <p>OUTBOUND ROUTE: FROM CHURCH ST RANK NO. 3 INTO OLD MARKET ST, INTO HENRIETTA ST, RIGHT INTO JABU NDLOVU ST, LEFT INTO CHIEF ALBERT LUTHULI ST, INTO ALAN PATON ST, LEFT INTO ALEXANDRA RD, ONTO RICHMOND RD ONTO R56, N2 SOUTH BOUND, TO APPROVED TAXI RANK IN KOKSTAD.</p> <p>INBOUND ROUTE: FROM APPROVED TAXI RANK IN KOKSTAD ONTO N2 NORTH BOUND, ONTO R 56 ONTO RICHMOND RD, INTO ALEXANDRA RD, LEFT INTO CAMPS DRIFT RD, RIGHT ONTO EDENDALE RD, RIGHT INTO CHURCH ST, RIGHT INTO WEST ST, LEFT INTO LANGALIBALELE ST, LEFT INTO RETIEF ST, LEFT INTO CHURCH ST TO CHURCH ST RANK NO 3.</p>
12.6	<p>PIETERMARITZBURG - UMZIMKHULU (ASSOCIATION LIMIT: MAXIMUM 8 VEHICLES PER DAY)</p> <p>OUTBOUND ROUTE: FROM CHURCH ST RANK NO. 3 INTO OLD MARKET ST, INTO HENRIETTA ST, RIGHT INTO JABU NDLOVU ST, LEFT INTO CHIEF ALBERT LUTHULI ST, INTO ALAN PATON ST, LEFT INTO ALEXANDRA RD, ONTO RICHMOND RD ONTO R56, TO APPROVED TAXI RANK AT UMZIMKHULU.</p> <p>INBOUND ROUTE: FROM APPROVED TAXI RANK AT UMZIMKHULU ONTO R 56 ONTO RICHMOND RD, INTO ALEXANDRA RD, LEFT INTO CAMPS DRIFT RD, RIGHT ONTO EDENDALE RD, RIGHT INTO CHURCH ST, RIGHT INTO WEST ST, LEFT INTO LANGALIBALELE ST, LEFT INTO RETIEF ST LEFT INTO CHURCH ST TO CHURCH ST RANK NO 3.</p>
12.7	<p>PIETERMARITZBURG - IXOPO (ASSOCIATION LIMIT: MAXIMUM 20 VEHICLES PER DAY)</p> <p>OUTBOUND ROUTE. FROM CHURCH ST RANK NO. 3 INTO OLD MARKET ST, INTO HENRIETTA ST, RIGHT INTO JABU NDLOVU ST, LEFT INTO CHIEF ALBERT LUTHULI ST, INTO ALAN PATON ST, LEFT INTO ALEXANDRA RD, ONTO RICHMOND RD ONTO R56, TO APPROVED TAXI RANK AT IXOPO.</p> <p>INBOUND ROUTE: FROM APPROVED TAXI RANK AT IXOPO ONTO R 56 ONTO RICHMOND RD, INTO ALEXANDRA RD, LEFT INTO CAMPS DRIFT RD, RIGHT ONTO EDENDALE RD, RIGHT INTO CHURCH ST, RIGHT INTO WEST ST, LEFT INTO LANGALIBALELE ST, LEFT INTO RETIEF ST LEFT INTO CHURCH ST TO CHURCH ST RANK NO 3.</p>
12.8	<p>PIETERMARITZBURG - RICHMOND (ASSOCIATION LIMIT: MAXIMUM 18 VEHICLES PER DAY)</p> <p>OUTBOUND ROUTE: FROM CHURCH ST RANK NO. 3 INTO OLD MARKET ST, INTO HENRIETTA ST, RIGHT INTO JABU NDLOVU ST, LEFT INTO CHIEF ALBERT LUTHULI ST, INTO ALAN PATON ST, LEFT INTO ALEXANDRA RD, ONTO RICHMOND RD ONTO R56, TO APPROVED TAXI RANK AT RICHMOND.</p> <p>INBOUND ROUTE: FROM APPROVED TAXI RANK AT RICHMOND ONTO R 56 ONTO RICHMOND RD, INTO ALEXANDRA RD, LEFT INTO CAMPS DRIFT RD, RIGHT ONTO EDENDALE RD, RIGHT INTO CHURCH ST, RIGHT INTO WEST ST, LEFT INTO LANGALIBALELE ST, LEFT INTO RETIEF ST LEFT INTO CHURCH ST TO CHURCH ST RANK NO 3.</p>
12.9	<p>PIETERMARITZBURG - NEWCASTLE (ASSOCIATION LIMIT: 15 VEHICLES PER DAY)</p> <p>OUTBOUND ROUTE: FROM CHURCH ST RANK NO 1. ONTO CHURCH ST, RIGHT INTO WEST ST, RIGHT INTO VICTORIA RD, LEFT INTO CHATTERTON RD, INTO TOWN BUSH RD ONTO N3 NORTH BOUND ONTO N11 TO APPROVED TAXI RANK AT NEWCASTLE.</p> <p>INBOUND ROUTE: FROM APPROVED TAXI RANK AT NEWCASTLE ONTO N11, ONTO N3 SOUTH BOUND INTO OFF RAMP AT BHAMBATHA RD (GREYTOWN RD), INTO CHURCH ST, RIGHT INTO OTTO ST, LEFT INTO PIETERMARITZ ST, INTO PINE ST TO CHURCH ST RANK NO 1.</p>



## transport

Department:  
Transport  
Province of KwaZulu-Natal

## GAZETTE

LGKZNG43-2019-FEB

REGION: ALL

12.10	<p>PIETERMARITZBURG - LADYSMITH (ASSOCIATION LIMIT: 15 VEHICLES PER DAY)</p> <p>OUTBOUND ROUTE: FROM CHURCH ST RANK NO 1. ONTO CHURCH ST, RIGHT INTO WEST ST, RIGHT INTO VICTORIA RD, LEFT INTO CHATTERTON RD, INTO TOWN BUSH RD ONTO N3 NORTH BOUND ONTO N11 TO APPROVED TAXI RANK AT LADYSMITH.</p> <p>INBOUND ROUTE: FROM APPROVED TAXI RANK AT LADYSMITH ONTO N11 ONTO N3 SOUTH BOUND, ONTO OFF RAMP AT BHAMBATHA RD (GREYTOWN RD), INTO CHURCH ST, RIGHT INTO OTTO ST, LEFT INTO PIETERMARITZ ST, INTO PINE ST TO CHURCH ST RANK NO 1.</p>
12.11	<p>PIETERMARITZBURG - ESTCOURT (ASSOCIATION LIMIT: 11 VEHICLES PER DAY)</p> <p>OUTBOUND ROUTE: FROM CHURCH ST RANK NO 1. ONTO CHURCH ST, RIGHT INTO WEST ST, RIGHT INTO VICTORIA RD, LEFT INTO CHATTERTON RD, INTO TOWN BUSH RD ONTO N3 NORTH BOUND, OFF RAMP AT ESTCOURT SOUTH, ONTO R103 TO APPROVED TAXI RANK AT ESTCOURT.</p> <p>INBOUND ROUTE: FROM APPROVED TAXI RANK AT ESTCOURT ONTO R 103 ONTO N3 SOUTH BOUND AT ESCOURT SOUTH ON RAMP, ONTO OFF RAMP AT BHAMBATHA RD (GREYTOWN RD), INTO CHURCH ST, RIGHT INTO OTTO ST, LEFT INTO PIETERMARITZ ST, INTO PINE ST TO CHURCH ST RANK NO 1.</p>
12.12	<p>PIETERMARITZBURG - BERGVILLE (ASSOCIATION LIMIT: MAXIMUM 6 VEHICLES PER DAY)</p> <p>OUTBOUND ROUTE: FROM CHURCH ST RANK NO 1. ONTO CHURCH ST, RIGHT INTO WEST ST, RIGHT INTO VICTORIA RD, LEFT INTO CHATTERTON RD, INTO TOWN BUSH RD ONTO N3 NORTH BOUND, ONTO R74 TO APPROVED TAXI RANK AT BERGVILLE, NO PICK UP AND RETURN TO PIETERMARITZBURG EMPTY.</p> <p>INBOUND ROUTE: FROM APPROVED TAXI RANK AT BERGVILLE NO PICK UP ONTO R74 ONTO N3 SOUTH BOUND ONTO OFF RAMP AT BHAMBATHA RD (GREYTOWN RD), INTO CHURCH ST, RIGHT INTO OTTO ST, LEFT INTO PIETERMARITZ ST, INTO PINE ST TO CHURCH ST RANK NO 1.</p>
12.13	<p>PIETERMARITZBURG - UNDERBERG VIA BULWER (ASSOCIATION LIMIT: MAXIMUM 12 VEHICLES PER DAY)</p> <p>OUTBOUND ROUTE: FROM CHURCH ST TERMINAL NO 1 ONTO CHURCH ST, LEFT ONTO KEAT ST, INTO EDENDALE RD INTO MR 7, LEFT INTO R 617 DROP OFF AT APPROVED TAXI RANK IN BULWER CONTINUE ON R617 TO APPROVED TAXI RANK IN UNDERBURG.</p> <p>INBOUND ROUTE: FROM APPROVED TAXI RANK IN UNDERBURG ONTO R 617 TO APPROVED TAXI RANK AT BULWER. NO DROP OFF, ONLY PICK UP AT BULWER TAXI RANK, PROCEED ALONG R 617, LEFT INTO MR7 INTO EDENDALE RD, RIGHT INTO CHURCH ST, LEFT INTO EAST ST, LEFT INTO PIETERMARITZ ST, LEFT INTO PINE ST TO CHURCH ST TERMINAL NO 1.</p>
12.14	<p>PIETERMARITZBURG - MATATIELE (ASSOCIATION LIMIT: MAXIMUM 20 VEHICLES PER DAY)</p> <p>OUTBOUND ROUTE: FROM CHURCH ST RANK NO. 2 ONTO CHURCH ST, LEFT INTO KEAT ST, INTO EDENDALE RD, LEFT INTO CAMPS DRIFT RD, RIGHT INTO ALEXANDRA RD, INTO RICHMOND RD, INTO R 56 INTO N2 BACK ONTO R 56 TO APPROVED TAXI RANK AT MATATIELE.</p> <p>INBOUND ROUTE: FROM APPROVED TAXI RANK AT MATATIELE ONTO R 56 ONTO N2 ONTO R 56 INTO RICHMOND RD, INTO ALEXANDRA RD, LEFT INTO CAMPS DRIFT RD, RIGHT INTO EDENDALE RD, RIGHT INTO CHURCH ST, RIGHT INTO WEST ST, LEFT INTO LANGILEBALELE LEFT INTO OLD MARKET LEFT INTO CHURCH ST, RIGHT INTO OTTO ST, LEFT INTO PIETERMARITZ ST, LEFT INTO PINE ST, TO CHURCH ST RANK NO 2.</p>
12.15	<p>PIETERMARITZBURG - GREYTOWN (ASSOCIATION LIMIT: 25 VEHICLES PER DAY)</p> <p>OUTBOUND ROUTE: FROM DORPSPRUIT TAXI TERMINAL ONTO BHAMBATHA RD ONTO R33 TO APPROVED TAXI RANK IN GREYTOWN.</p> <p>INBOUND ROUTE: FROM APPROVED TAXI RANK IN GREYTOWN ONTO R33 ONTO BHAMBATHA RD INTO CHURCH ST, LEFT INTO WEST ST LEFT INTO LANGALIBALELE ST LEFT INTO EAST ST, RIGHT INTO CHURCH ST, INTO BHAMBATHA RD TO DORPSPRUIT TAXI TERMINAL.</p>



## transport

Department:  
Transport  
Province of KwaZulu-Natal

## GAZETTE

LGKZNG43-2019-FEB

REGION: ALL

12.16	<p>PIETERMARITZBURG - KRANSKOP (ASSOCIATION LIMIT: MAXIMUM 10 VEHICLES PER DAY)</p> <p>OUTBOUND ROUTE: FROM DORPSPRUIT TAXI TERMINAL ONTO BHAMBATHA RD ONTO R33 ONTO R74 TO APPROVED TAXI RANK IN KRANSKOP.</p> <p>INBOUND ROUTE: FROM APPROVED TAXI RANK IN KRANSKOP ONTO R74 ONTO R33 ONTO BHAMBATHA RD INTO CHURCH ST, LEFT INTO WEST ST LEFT INTO LANGALIBALELE ST LEFT INTO EAST ST, RIGHT INTO CHURCH ST, INTO BHAMBATHA RD TO DORPSPRUIT TAXI TERMINAL.</p>
12.17	<p>PIETERMARITZBURG - NEW HANOVER (ASSOCIATION LIMIT: MAXIMUM 10 VEHICLES PER DAY)</p> <p>OUTBOUND ROUTE: FROM DORPSPRUIT TAXI TERMINAL ONTO BHAMBATHA RD ONTO R33 TO APPROVED TAXI RANK AT NEW HANOVER, NO PICK UP OF PASSENGERS AND RETURN TO PIETERMARITZBURG EMPTY.</p> <p>INBOUND ROUTE: FROM APPROVED TAXI RANK IN NEW HANOVER NO PICK UP PASSENGERS ONTO R33 ONTO BHAMBATHA RD INTO CHURCH ST, LEFT INTO WEST ST LEFT INTO LANGALIBALELE ST LEFT INTO EAST ST, RIGHT INTO CHURCH ST, INTO BHAMBATHA RD TO DORPSPRUIT TAXI TERMINAL.</p>
12.18	<p>PIETERMARITZBURG - MOOI RIVER (ASSOCIATION LIMIT: MAXIMUM 10 VEHICLES PER DAY)</p> <p>OUTBOUND ROUTE: FROM DORPSPRUIT TAXI TERMINAL ONTO BHAMBATHA RD ONTO N3 NORTHBOUND TO APPROVED TAXI RANK AT MOOI RIVER.</p> <p>INBOUND ROUTE: FROM APPROVED TAXI RANK AT MOOI RIVER ONTO N3 SOUTHBOUND TO BHAMBATHA RD INTO CHURCH ST, RIGHT INTO OTTO ST, LEFT INTO PIETERMARITZ ST, LEFT INTO PINE ST, LEFT INTO CHURCH ST, RIGHT INTO WEST ST, LEFT INTO LANGALIBALELE ST LEFT INTO EAST ST, RIGHT INTO CHURCH ST TO DORPSPRUIT TAXI TERMINAL.</p>
12.19	<p>PIETERMARITZBURG – UMTATA</p> <p>OUTBOUND ROUTE:</p> <p>FROM CHURCH ST RANK NO. 3 INTO OLD MARKET ST, INTO HENRIETTA ST, RIGHT INTO JABU NDLOVU ST, LEFT INTO CHIEF ALBERT LUTHULI ST, INTO ALAN PATON ST, LEFT INTO ALEXANDRA RD, ONTO RICHMOND RD ONTO R56, N2 SOUTH BOUND, TO APPROVED TAXI RANK AT UMTATA.</p> <p>INBOUND ROUTE:</p> <p>FROM APPROVED TAXI RANK AT UMTATA ONTO N2 NORTH BOUND, ONTO R56 ONTO RICHMOND RD, INTO ALEXANDRA RD, LEFT INTO CAMPS DRIFT RD, RIGHT ONTO EDENDALE RD, RIGHT INTO CHURCH ST, RIGHT INTO WEST ST, LEFT INTO LANGALIBALELE ST, LEFT INTO RETIEF ST LEFT INTO CHURCH ST TO CHURCH ST RANK NO 3.</p>
12.20	<p>PIETERMARITZBURG – HARRISMITH</p> <p>OUTBOUND ROUTE:</p> <p>FROM CHURCH ST RANK NO 1. ONTO CHURCH ST, RIGHT INTO WEST ST, RIGHT INTO VICTORIA RD, LEFT INTO CHATTERTON RD, INTO TOWN BUSH RD ONTO N3 NORTH BOUND, TO APPROVED TAXI RANK AT HARRISMITH, NO PICK UP OF PASSENGERS AND RETURN TO PIETERMARITZBURG EMPTY.</p> <p>INBOUND ROUTE:</p> <p>FROM APPROVED TAXI RANK AT HARRISMITH (NO PICK UP OF PASSENGERS) ONTO N3 SOUTH BOUND ONTO OFF RAMP AT BHAMBATHA RD (GREYTOWN RD), INTO CHURCH ST, RIGHT INTO OTTO ST, LEFT INTO PIETERMARITZ ST, INTO PINE ST TO CHURCH ST RANK NO 1.</p>





## transport

Department:  
Transport  
Province of KwaZulu-Natal

## GAZETTE

LGKZNG43-2019-FEB

REGION: ALL

12.21	<p>PIETERMARITZBURG- JOHANNESBURG</p> <p>OUTBOUND ROUTE: FROM CHURCH ST RANK NO 2 ONTO CHURCH ST, RIGHT INTO WEST ST, RIGHT INTO VICTORIA RD, LEFT INTO CHATTERTON RD, INTO TOWN BUSH RD ONTO N3 NORTH BOUND INTO M2 INTO RISSIK ST LEFT INTO JEPPE ST, RIGHT INTO SAUER ST, RIGHT INTO BREE ST, LEFT INTO WANDERERS ST TO WANDERERS STREET TAXI RANK IN JOHANNESBURG.</p> <p>INBOUND ROUTE: FROM WANDERERS TAXI RANK IN JOHANNESBURG ONTO N3 INTO BHAMBATHA RD INTO CHURCH ST, RIGHT INTO OTTO ST, LEFT INTO PIETERMARITZ ST, LEFT INTO PINE ST, TO CHURCH ST RANK NO 2</p>
12.22	<p>APPLICABLE TO ALL ROUTES - NO DROPPING OFF EN ROUTE UNLESS SCONDITIONS/RESTRICTIONS</p> <p>PASSENGERS MAY BE PICKED UP AND/OR SET DOWN ONLY AT DESIGNATED TAXI RANK OR TAXI STOP, WHICH SHALL EXCLUDE BUS STOPS.</p> <p>ENTRY OR RANKING ON PRIVATE PROPERTY IS NOT PERMITTED WITHOUT PERMISSION OF THE LANDLORD, A COPY OF WHICH MUST BE SUPPLIED TO THE BOARD BEFORE ISSUE OPERATING LICENSE.</p> <p>WITHOUT HAVING ENTERED INTO AN AGREEMENT WITH OTHER OPERATORS ON A COMMON ROUTE, AS CONTEMPLATED BY SECTION 88 (2) (B) OF ACT 22 OF 2000, THE PICKING UP OR SETTING DOWN OF PASSENGERS ON SUCH ROUTE IS NOT PERMITTED. A COPY OF SUCH AGREEMENT MUST BE SUPPLIED TO THE BOARD.</p> <p>AT RANKS, WHETHER ON -STREET OR OFF-STREET, ONLY THE TAXIS THAT CAN BE ACCOMMODATED IN THE DEMARCATED AREA MAY OCCUPY THE RANK, EXCESS VEHICLES MUST HOLD ELSEWHERE AT DESIGNATED HOLDING AREAS.</p> <p>RANK PERMITS OR LETTERS OF AUTHORITY MUST BE PRODUCED IN RESPECT OF ALL RANKS IN MUNICIPAL ARREARS, IN PARTICULAR MAJOR TOWNS AND CITIES.</p> <p>THE ALLOCATION OF ANY ROUTE OR PORTION OF A ROUTE IS SUBJECT TO THE CONDITION THAT IT HAS BEEN APPROVED AND ALLOCATED IN GOOD FAITH AND THAT SUCH ROUTE WILL BE INVALID SHOULD IT TRANSPIRE THAT THE ROUTE OR PORTION THEREOF WILL, OR HAS CAUSED CONFLICT DUE TO IT HAVING BEEN APPROVED BASED ON INCORRECT OR FALSE INFORMATION SUPPLIED TO THE BOARD OR AS A RESULT OF AN ERROR. IN SUCH INSTANCE THE OPERATING LICENSE MUST BE RETURNED TO THE BOARD FOR CORRECTION.</p> <p>THE VEHICLE MUST BE COVERED BY MOTOR VEHICLE INSURANCE AS WELL AS PERSONAL LIABILITY INSURANCE.</p> <p>PECIFIED.</p>





## transport

Department:  
Transport  
Province of KwaZulu-Natal

## GAZETTE

LGKZNG43-2019-FEB

REGION: ALL

1) <b>Application Number:</b> APP0108255	2) <b>Gazette Number:</b> LGKZNG43-2019-FEB
3) <b>Applicant:</b> NJ MTHETHWA <b>ID NO.</b> 6706220321083 <b>Association:</b> VRYHEID TAXI ASSOCIATION	4) <b>Applicant Address:</b> P.O BOX 1548 VRYHEID 3100
5) <b>Existing Licence Holder:</b> MP MTHETHWA <b>ID NO.</b> 5601055245088	6) <b>Existing Licence Holder Address:</b> P O BOX 1548 VRYHEID KWAZULU NATAL  3100
7) <b>Type of application:</b> DECEASED TRANSFER	8) <b>Operating Licence Number:</b> LGKZN0803000666
9) <b>Vehicle Type:</b> MINIBUS	10) 1 X 15 (SEATED) + 0 (STANDING)
11) <b>Region:</b> ZULULAND	
12.1	VRYHEID PLAZA TAXI RANK TO MSAHWENI TAXI RANK  FROM VRYHEID PLAZA TAXI RANK TO MSAHWENI TAXI RANK FROM VRYHEID PLAZA TAXI RANK IN VRYHEID INTO STRETCH CRESCENT ROAD, TURN LEFT INTO R69, CONTINUE AND TURN RIGHT INTO P274, CONTINUE AND PASS MNYATHI POST OFFICE AND CONTINUE TO MSAHWENI STORE TAXI RANK AND RETURN.
12.2	VRYHEID PLAZA TO SKOLBERG  FROM VRYHEID PLAZA TAXI RANK INTO CHURCH STREET, TURN RIGHT INTO EMMET STREET, JOIN R33, CONTINUE WITH THE SAME ROAD AND TURN LEFT INTO SKOLBERG TAXI RANK AND RETURN.
12.3	BHEKUZULU TO VRYHEID  FROM BHEKUZULU TAXI RANK TO VRYHEID PLAZA FROM BHEKUZULU TAXI RANK INTO R69, TURN RIGHT INTO STRETCH CRESCENT, CONTINUE WITH THE SAME ROAD AND JOIN CHURCH STREET, CONTINUE WITH SAME ROAD AND TURN LEFT INTO WEST STREET, CONTINUE WITH THE SAME ROAD AND TURN LEFT INTO SOUTH STREET, CONTINUE WITH THE SAME ROAD AND TURN RIGHT INTO STRETCH CRESCENT AND TURN LEFT INTO BHEKUZULU TAXI RANK.
12.4	VRYHEID PLAZA TO ZUNGWINI  FROM VRYHEID PLAZA TAXI RANK, INTO UTRECHT STREET, CONTINUE WITH THE SAME ROAD AND JOIN P34/4 CONTINUE WITH THE SAME ROAD AND TURN LEFT INTO D349 TO ZUNGWINI TAXI RANK AND RETURN. CONDITION: PICKING UP OR SETTING DOWN OF PASSENGERS ONLY PERMITTED AT RANKS AND AUTHORISED TAXI STOPS.
12.5	VRYHEID PLAZA TO DANNY DALTON  FROM VRYHEID PLAZA TAXI RANK INTO CHURCH STREET, CONTINUE WITH THE SAME ROAD, JOIN R34, CONTINUE WITH THE SAME ROAD, TO DANNY DALTON AND RETURN ALONG THE SAME ROUTE.
12.6	CHARTER SERVICE  FROM VRYHEID TAXI RANK TO POINTS WITHIN THE PROVINCE OF KWAZULU-NATAL AND RETURN.
12.7	VRYHEID TO LADYSMITH  FROM VRYHEID PLAZA TAXI RANK INTO CHURCH STREET AND JOIN R34 WITH BECOME R33 CONTINUE WITH SAME ROAD PASS DUNDEE JOIN R602 PASS GLENCOE, CONTINUE WITH THE SAME ROAD AND JOIN N11 AND CONTINUE WITH THE SAME ROAD UNTIL REACHING LADYSMITH TAXI RANK, AND RETURN USING THE SAME ROUTE
12.8	VRYHEID PLAZA TAXI RANK TO NONGOMA  FROM VRYHEID PLAZA TAXI RANK INTO STRETCH CRESCENT ROAD, TURN LEFT INTO R66, CONTINUE WITH THE SAME ROAD, TURN RIGHT INTO R618, PASS NGOME POLICE STATION THEN TURN RIGHT INTO R66, PROCEED ALONG R66 INTO NONGOMA TAXI RANK AND RETURN USING THE SAME ROUTE



## transport

Department:  
Transport  
Province of KwaZulu-Natal

## GAZETTE

LGKZNG43-2019-FEB

REGION: ALL

<b>12.9</b>	<p>VRYHEID PLAZA TAXI RANK TO MAHLABATHINI</p> <p>FROM PLAZA TAXI RANK INTO CHURCH STREET, INTO R34 CONTINUE WITH THE SAME ROAD TURN LEFT INTO R66 AND CONTINUE WITH R66, THEN TURN RIGHT INTO MAHLABATHINI THEN PROCEED TO MASHONA TAXI RANK AND RETURN USING THE SAME ROUTE</p>
<b>12.10</b>	<p>VRYHEID PLAZA TO PAULPIETTERSBURG.</p> <p>FROM VRYHEID PLAZA TAXI RANK INTO STRETCH CRESCENT ROAD, TURN LEFT INTO R69, TURN LEFT INTO P34/4, CONTINUE WITH THE SAME ROAD AND TURN RIGHT INTO PAULPIETTERSBURG TAXI RANK.</p> <p>RETURN.</p> <p>FROM VRYHEID PLAZA TAXI RANK, INTO CHURCH STREET, TURN RIGHT INTO EMMET STREET, JOIN R33, CONTINUE WITH THE SAME ROAD AND TURN RIGHT INTO PAULPIETTERSBURG TAXI RANK AND RETURN.</p> <p>RETURN JOURNEY: SAME AS FORWARD JOURNEY.</p>
<b>12.11</b>	<p>VRYHEID PLAZA TAXI RANK TO DUNDEE.</p> <p>FROM VRYHEID PLAZA TAXI RANK, TURN RIGHT INTO CHURCH STREET, CONTINUE ALONG CHURCH STREET, JOIN R34 BECOMING R33, INTO AND ALONG R33, TURN RIGHT INTO DUNDEE TAXI RANK AND RETURN.</p> <p>RETURN JOURNEY: SAME AS FORWARD JOURNEY.</p>
<b>12.12</b>	<p>VRYHEID PLAZA TO HLOBANE.</p> <p>FROM VRYHEID PLAZA TAXI RANK INTO STRETCH CRESCENT ROAD, TURN LEFT INTO R69 AND TURN RIGHT INTO P49 AND PROCEED TO HLOBANE TAXI RANK.</p>
<b>12.13</b>	<p>VRYHEID TO NQUTHU.</p> <p>FROM VRYHEID TAXI RANK INTO CHURCH STREET AND JOIN R34, CONTINUE WITH THE SAME ROAD AND TURN LEFT AT BLOOD RIVER INTO P54, CONTINUE WITH THE SAME ROAD AND TURN LEFT INTO NQUTHU TAXI RANK.</p> <p>RETURN JOURNEY: SAME AS FORWARD JOURNEY.</p> <p>FROM VRYHEID PLAZA TAXI RANK INTO CHURCH STREET THEN TURN LEFT INTO EAST STREET AND JOIN R34 CONTINUE WITH THE SAME ROAD AND TURN RIGHT INTO P463 CONTINUE WITH THE SAME ROAD INTO EMONDLO AND CONTINUE PASS MONDLO AND TURN LEFT INTO P54 CONTINUE WITH THE SAME ROAD AND TURN LEFT INTO NQUTHU TAXI RANK.</p> <p>RETURN JOURNEY SAME AS FORWARD JOURNEY.</p>
<b>12.14</b>	<p>VRYHEID TO NKANDLA.</p> <p>FROM VRYHEID PLAZA TAXI RANK INTO CHURCH STREET, AND JOIN R34, CONTINUE WITH THE SAME ROAD AND TURN LEFT INTO P54 AT BLOOD RIVER, CONTINUE WITH THE SAME ROAD PASS NQUTHU CONTINUE WITH THE SAME ROAD AND TURN RIGHT INTO FORT LUWIS, CONTINUE WITH THE SAME ROAD UNTIL NKANDLA TAXI RANK.</p> <p>RETURN JOURNEY: SAME AS FORWARD JOURNEY.</p>
<b>12.15</b>	<p>VRYHEID TO ERMELO</p> <p>FROM VRYHEID TAXI RANK INTO STRECH CRESCENT ROAD, TURN LEFT INTO R69, TURN LEFT INTO P34/4 CONTINUE WITH PAULPIETERSBURGH PROCEED WITH R33 AND TURN LEFT INTO N2, CONTINUE WITH N2 INTO PIET RETIEF, CONTINUE WITH N2 INTO ERMELO, VOORTREKKER (N2) AND TURN LEFT TO BORDER STREET AND STRAIGHT TO THE END OF THAT STREET AND TURN RIGHT, THEN TURN LEFT WITH SLUITER STREET, THEN INTO ERMELO TAXI RANK AND RETURN.</p>



## transport

Department:  
Transport  
Province of KwaZulu-Natal

## GAZETTE

LGKZNG43-2019-FEB

REGION: ALL

1) <b>Application Number:</b> APP0108256	2) <b>Gazette Number:</b> LGKZNG43-2019-FEB
3) <b>Applicant:</b> NJ MTHETHWA <b>ID NO.</b> 6706220321083 <b>Association:</b> VRYHEID TAXI ASSOCIATION	4) <b>Applicant Address:</b> P.O BOX 1548 VRYHEID 3100
5) <b>Existing Licence Holder:</b> MP MTHETHWA <b>ID NO.</b> 5601055245088	6) <b>Existing Licence Holder Address:</b> P O BOX 1548 VRYHEID KWAZULU NATAL  3100
7) <b>Type of application:</b> DECEASED TRANSFER	8) <b>Operating Licence Number:</b> LGKZN0803000913
9) <b>Vehicle Type:</b> MINIBUS	10) 1 X 13 (SEATED) + 0 (STANDING)
11) <b>Region:</b> ZULULAND	
12.1	<p>VRYHEID TO WANDERERS &amp; WOLMARANS (WANDERERS &amp; WOLMARANS)</p> <p>FROM RAILWAY STATION, TURN RIGHT INTO STRETCH CRESCENT, TO CHURCH STREET, INTO R34 AND TURN RIGHT INTO N11 INTO LAINGSNEK STREET, LEFT INTO JOUBERT STREET, THEN RIGHT AGAIN INTO PIENAAR STREET, IN VOLKRUST, THEN CONTINUE WITH R23 PAST STANDERTON, PASSING GREYLINGSTAD THEN RIGHT TO R51 PASSING BALFOUR TO JOIN N3 PASSING HEIDELBERG TURN LEFT TO M2 WEST, TURN INTO RISSIK STREET, INTO DE VILLIERS, INTO WANDERERS STREET, TAXI RANK IN JOHANNESBURG, AND RETURN USING THE SAME ROUTE</p>



## transport

Department:  
Transport  
Province of KwaZulu-Natal

## GAZETTE

LGKZNG43-2019-FEB

REGION: ALL

1) <b>Application Number:</b> APP0108258	2) <b>Gazette Number:</b> LGKZNG43-2019-FEB
3) <b>Applicant:</b> AB HLONGWA <b>ID NO.</b> 5911090867089 <b>Association:</b> CLERMONT AND KWADABEKA TAXI OWNERS ASS.	4) <b>Applicant Address:</b> T700 WYBANK KWADABEKA 3610
5) <b>Existing Licence Holder:</b> NA HLONGWA <b>ID NO.</b> 5409205231085	6) <b>Existing Licence Holder Address:</b> PO BOX 2160 CLERNAVILLE 3602
7) <b>Type of application:</b> DECEASED TRANSFER	8) <b>Operating Licence Number:</b> LGKZN1503001837
9) <b>Vehicle Type:</b> MINIBUS	10) 1 X 15 (SEATED) + 0 (STANDING)
11) <b>Region:</b> DURBAN WEST	
12.1	<p>KWADABEKA KK HOSTEL TO PINETOWN</p> <p>FROM KK RANK TURN LEFT INTO NORTH ROAD TURN RIGHT INTO 12TH STREET JOIN DINKELMAN ROAD TURN RIGHT INTO SHEPSTONE ROAD TURN RIGHT INTO CROMPTON STREET TURN RIGHT INTO UNION LANE TURN LEFT INTO GLENUGIE ROAD JOIN MOODIE STREET TURN LEFT INTO HILL STREET INTO HILL STREET TAXI RANK AND RETURN WITH HILL STREET TURN LEFT INTO MOODIE STREET JOIN GLENUGIE ROAD TURN RIGHT INTO LAUTH STREET TURN LEFT INTO CROMPTON STREET TURN LEFT INTO SHEPSTONE ROAD TURN RIGHT INTO DINKELMAN ROAD TURN RIGHT INTO 1ST AVENUE TURN LEFT INTO NORTH ROAD TURN RIGHT INTO AND INTO KK TAXI RANK.</p>
12.2	<p>KWADABEKA KK HOSTEL TO WESTMEAD / MOTAALA FARM</p> <p>FROM KK TAXI RANK TURN LEFT INTO NORTH ROAD, TURN RIGHT INTO 12TH STREET, JOIN DINKELMAN ROAD TURN RIGHT INTO SHEPSTONE ROAD TURN LEFT INTO CROMPTON STREET TURN RIGHT INTO LAUTH STREET TURN LEFT INTO GLENUGIE ROAD TURN RIGHT INTO OLD MAIN ROAD, RICHMOND ROAD TURN RIGHT INTO TRAFFORD STREET JOIN GOODWOOD ROAD TURN LEFT INTO MAHOGANY ROAD TO A DESIGNATED TAXI STOP AND RETURN ALONG THE SAME ROUTE TO KK TAXI RANK. (11) KK TO WESTMEAD / METROFILE FROM KK TAXI RANK TURN LEFT INTO NORTH ROAD TURN RIGHT INTO 12TH STREET JOIN DINKELMAN ROAD TURN RIGHT INTO SHEPSTONE ROAD TURN RIGHT INTO CROMPTON STREET TURN RIGHT INTO LAUGHT STREET TURN LEFT INTO GLENUGIE ROAD TURN RIGHT INTO OLD MAIN ROAD RICHMOND ROAD TURN RIGHT INTO TRAFFORD STREET JOIN HILLCLIMB ROAD TO MONZA ROAD TO A DESIGNATED TAXI STOP AND RETURN ALONG THE SAME ROUTE TO KK TAXI RANK. (111) KK TO WESTMEAD / BAKERY FROM KK TAXI RANK TURN LEFT INTO NORTH ROAD, TURN RIGHT INTO 3RD AVENUE JOIN DINKELMAN ROAD TURN RIGHT INTO SHEPSTONE ROAD TURN RIGHT INTO CROMPTON STREET TURN RIGHT INTO LAUGHT ROAD, TURN LEFT INTO GLENUGIE ROAD, TURN RIGHT INTO OLD MAIN ROAD RICHMOND ROAD TURN RIGHT INTO ALEXANDE ROAD, TURN LEFT INTO MALCOM ROAD TURN RIGHT INTO CIRCUIT ROAD TURN RIGHT INTO CLARK ROAD TURN LEFT INTO ALEXANDER ROAD TO A DESIGNATED TAXI STOP AND RETURN ALONG THE SAME ROUTE TO KK TAXI RANK.</p>
12.3	<p>CLERMONT TO PINETOWN</p> <p>FROM CLERMONT TAXI RANK TURN RIGHT INTO CLERMONT ROAD JOIN POSSELT ROAD JOIN SHEPSTONE ROAD, TURN RIGHT INTO CROMPTON STREET, TURN RIGHT INTO UNION LANE, TURN LEFT INTO GLENUGIE ROAD JOIN MOODIE, TURN RIGHT INTO HILL STREET INTO HILL STREET TAXI RANK AND RETURN WITH HILL STREET TURN LEFT INTO MOODIE STREET JOIN GLENUGIE ROAD TURN RIGHT INTO LAUGHT STREET, TURN LEFT INTO CROMPTON STREET, TURN LEFT INTO SHEPSTONE ROAD JOIN POLSSELT ROAD CLERMONT ROAD JOIN CLERMONT ROAD TURN RIGHT INTO NORTH TO CLERMONT TAXI RANK.</p>



## transport

Department:  
Transport  
Province of KwaZulu-Natal

## GAZETTE

LGKZNG43-2019-FEB

REGION: ALL

12.4	<p><b>CLERMONT TO WESTMEAD</b></p> <p>FROM CLERMONT TAXI RANK TURN RIGHT INTO CLERMONT ROAD JOIN POSSELT ROAD SHEPSTONE ROAD, TURN RIGHT INTO CROMPTON STREET TURN RIGHT INTO LAUGHT STREET TURN LEFT INTO GLENUGIE ROAD, TURN LEFT INTO OLD MAIN ROAD, JOIN RICHMOND ROAD, TURN RIGHT INTO TRAFFORD ROAD JOIN GOODWOOD ROAD, TURN LEFT INTO MAHOGANY ROAD A TO A DESIGNATED TAXI STOP AND RETURN ALONG THE SAME ROUTE TO CLERMONT TAXI RANK. (II)CLERMONT TO WESTMEAD/ METROFILE AND RETURN FROM CLERMONT TAXI RANK TURN RIGHT INTO CLERMONT ROAD JOIN POSSELT ROAD JOIN SHEPSTONE ROAD TURN RIGHT INTO CROMPTON STREET TURN RIGHT INTO LAUGHT STREET TURN LEFT INTO GLENUGIE ROAD TURN RIGHT INTO OLD MAIN ROAD JOIN RICHMOND ROAD TURN RIGHT INTO TRAFFORD ROAD JOIN HILLCLIMB ROAD TO MONZA ROAD TO A DESIGNATED TAXI STOP AND RETURN TO CLERMONT TAXI RANK ALONG THE SAME ROUTE. (III) CLERMONT TO WESTMEAD/BAKERY AND RETURN FROM CLERMONT TAXI RANK TURN RIGHT INTO CLERMONT ROAD JOIN POSSELT ROAD JOIN SHEPSTONE ROAD TURN RIGHT INTO CROMPTON STREET TURN RIGHT INTO LAUGHT STREET TURN LEFT INTO GLENUGIE ROAD TURN RIGHT INTO OLD MAIN ROAD JOIN RICHMOND ROAD TURN RIGHT INTO ALEXANDER ROAD TURN LEFT TO MALCOLM ROAD TURN RIGHT INTO CIRCUIT ROAD TURN RIGHT INTO CLARK ROAD TURN LEFT INTO ALEXANDER ROAD TO A DESIGNATED TAXI STOP AND RETURN ALONG THE SAME ROUTE TO CLERMONT TAXI RANK.</p>
12.5	<p><b>CLERMONT TO DURBAN</b></p> <p>FROM CLERMONT TAXI RANK TURN RIGHT INTO CLERMONT ROAD, JOIN POSSELT ROAD, TURN LEFT INTO OTTO VOLEK ROAD JOIN STAPLETON ROAD, TURN RIGHT INTO M13 JOIN N3, WESTERN FREE WAY, TURN RIGHT INTO GREY STREET, TURN LEFT INTO WEST STREET, TURN LEFT INTO ALI WAL STREET, TURN LEFT INTO PINE STREET, TURN RIGHT INTO RUSSELL STREET, TURN LEFT INTO LEOPOLD STREET, JOIN MARKET STREET, UNIVERSITY AVENUE TURN RIGHT INTO RANK NO.231 WARWICK AVENUE AND RETURN WITH WARWICK AVENUE, TURN LEFT INTO CANNONGATE ROAD ONTO N3 OFF RAMP AND USE SAME ROUTE TO CLERMONT TAXI RANK.</p>
12.6	<p><b>KWADABEKA A TO PINETOWN</b></p> <p>FROM KWADABEKA A TAXI RANK, PASSING KK HOSTEL TURN LEFT INTO NORTH ROAD, TURN LEFT INTO 3RD AVENUE, JOINING DINKELMAN ROAD, TURN RIGHT INTO SHEPSTONE ROAD, TURN RIGHT INTO CROMPTON STREET, TURN RIGHT INTO UNION LANE, TURN LEFT INTO GLENUGIE ROAD JOINING MOODIE STREET, TURN LEFT INTO HILL STREET, INTO HILL STREET TAXI RANK AND RETURN WITH HILL STREET, TURN LEFT INTO MOODIE STREET JOIN STREET JOIN GLENUGIE ROAD TURN RIGHT INTO LAUTH STREET, TURN LEFT INTO CROMPTON STREET, TURN LEFT INTO SHEPSTONE ROAD TURN RIGHT INTO DINKELMAN ROAD TURN LEFT INTO NORTH ROAD, AND PROCEED TO KWA-DABEKA "A" TAXI RANK.</p>
12.7	<p><b>KWADABEKA A TO DURBAN</b></p> <p>FROM KWADABEKA A TAXI RANK, PASSING KK HOSTEL TURN LEFT INTO NORTH ROAD, TURN RIGHT INTO 3RD AVENUE JOIN DINKELMAN ROAD, JOINING OTTO VOLEK ROAD, JOIN STAPLETON ROAD, JOIN M13, JOIN N3 TURN RIGHT INTO WESTERN FREEWAY, TURN RIGHT INTO GREY STREET TURN LEFT INTO WEST STREET, TURN LEFT INTO ALI WAL STREET, TURN LEFT INTO PINE STREET, TURN RIGHT INTO RUSSEL STREET, TURN LEFT INTO LEOPOLD STREET, TO CITY MARKET, UNIVERSITY AVENUE TURN RIGHT INTO RANK NO. 231 WARWICK AVENUE AND RETURN WITH WARWICK AVENUE TURN LEFT INTO CANNONGATE ROAD ALONG N3 OFF RAMP AND USING THE SAME ROUTE IN THE OPPOSITE DIRECTION AND PROCEED TO KWA-DABEKA "A" TAXI RANK.</p>
12.8	<p><b>KWADABEKA D TO PINETOWN</b></p> <p>FROM KWA-DABEKA D TAXI RANK. PASSING KWA-DABEKA CLINIC TURN RIGHT INTO NORTH ROAD, TURN RIGHT INTO 3RD AVENUE JOIN DINKELMAN ROAD, TURN RIGHT INTO SHEPSTONE ROAD, TURN RIGHT CROMPTON STREET, TURN RIGHT INTO UNION LANE, TURN LEFT INTO GLENUGIE ROAD JOIN MOODIE STREET, TURN RIGHT INTO HILL STREET, INTO HILL TAXI RANK AND RETURN WITH HILL STREET, TURN LEFT INTO MOODIE STREET JOIN GLENUGIE ROAD, TURN RIGHT INTO LAUTH STREET, TURN LEFT INTO CROMPTON STREET, TURN LEFT INTO SHEPTONE ROAD, TURN RIGHT INTO DINKELMAN ROAD, TURN LEFT INTO 1ST AVENUE LEFT INTO NORTH ROAD AND PROCEED TO KWA-DABEKA "D" TAXI RANK.</p>



## transport

Department:  
Transport  
Province of KwaZulu-Natal

## GAZETTE

LGKZNG43-2019-FEB

REGION: ALL

12.9	<p><b>KWADABEKA D TO DURBAN</b></p> <p>FROM KWA-DABEKA D TAXI RANK, PASSING KWA-DABEKA CLINIC TURN RIGHT INTO NORTH ROAD TURN RIGHT INTO 3RD AVENUE JOIN DINKELMAN ROAD, JOIN OTTO VOLEK ROAD JOIN STAPLETON ROAD, TURN LEFT TO M13 JOIN WESTERN FREE WAY, TURN RIGHT INTO GREY STREET TURN LEFT INTO WEST STREET TURN LEFT INTO ALI WAL STREET TURN LEFT INTO PINE STREET, TURN RIGHT INTO RUSSEL STREET TURN LEFT INTO LEOPOLD STREET TURN RIGHT INTO CITY MARKET UNIVERSITY AVENUE TURN RIGHT INTO RANK NO.231 WARWICK AVENUE AND RETURN WITH WARWICK AVENUE TURN LEFT INTO CANNONGATE ROAD ALONG N3 OFF RAMP AND USING THE SAME ROUTE IN THE OPPOSITE DIRECTION AND PROCEED TO KWA-DABEKA "D" TAXI RANK.</p>
12.10	<p><b>KWADABEKA KK HOSTEL TO DURBAN</b></p> <p>FROM KK TAXI RANK TURN LEFT INTO NORTH ROAD TURN RIGHT INTO 12TH STREET JOIN DINKELMAN ROAD OTTO VOLEK ROAD JOIN STAPLETON ROAD TURN RIGHT INTO M13 JOIN N3 TURN RIGHT INTO WESTERN FREEWAY, TURN RIGHT INTO GREY STREET TURN LEFT INTO WEST STREET TURN LEFT INTO ALI WAL STREET TURN LEFT INTO PINE STREET, TURN RIGHT INTO RUSSEL STREET, TURN LEFT INTO LEOPOLD STREET, TO CITY MARKET, UNIVERSITY AVENUE TURN RIGHT INTO RANK NO.231/ WARWICK AVENUE AND RETURN AND RETURN WITH WARWICK AVENUE TURNING LEFT INTO CANNONGATE ROAD ALONG N3 OFF RAMP AND USING THE SAME ROUTE PROCEEDING TO KK HOSTEL TAXI RANK.</p>
12.11	<p><b>CLERMONT TO DURBAN</b></p> <p>FROM CLERMONT TAXI RANK TURN RIGHT INTO CLERMONT ROAD TURN LEFT INTO OTTO VOLEK ROAD JOIN STAPLETON ROAD, TURN RIGHT INTO M13 JOIN N3, WESTERN FREE WAY TURN RIGHT INTO GREY STREET TURN LEFT INTO WEST STREET TURN LEFT INTO ALI WAL STREET TURN LEFT INTO PINE STREET, TURN RIGHT INTO RUSSEL STREET, TURN LEFT INTO LEOPOLD, JOIN MARKET STREET, UNIVERSITY AVENUE TURN RIGHT INTO RANK NO. 231 WARWICK AVENUE AND RETURN WITH WARWICK AVENUE TURN LEFT INTO CANNONGATE ROAD INTO N3 OFF RAMP AND USE SAME ROUTE TO CLERMONT TAXI RANK.</p>
12.12	<p><b>CONDITIONS</b></p> <p>GENERAL CONDITIONS APPLICABLE TO ALL ROUTES:</p> <ol style="list-style-type: none"> <li>1).PASSENGERS MAY BE PICKED UP AND/OR SET DOWN ONLY AT DESIGNATED TAXI RANKS OR TAXI STOPS,WHICH SHALL EXCLUDE BUS STOPS.</li> <li>2) ON THE INBOUND TRIP TO DURBAN, NO PASSENGERS MAY BE PICKED UPEN ROUTE FROM ENTERING THE N3, UNTIL REACHING UNIVERSITY AVENUE TAXI RANK NO.231</li> <li>3) ON THE TRIP TO MOLWENI WYEBANK, NO PASSENGERS MAY BE SET DOWN UNTIL REACHING M13.</li> <li>4) ENTRY OR RANKING ON PRIVATE PROPERTY IS NOT PERMITTED WITHOUT THE WRITTEN PERMISSION OF THE LANDLORD, A COPY OF WHICH MUST BE SUPPLIED TO THE BOARD.</li> <li>5) WITHOUT HAVING ENTERED INTO AN AGREEMENT WITH OTHER OPERATORS ON A COMMON ROUTE, AS CONTEMPLATED BY SECTION 88(2) OF ACT 2000, THE PICKING UP OR SETTING OF PASSENGERS ON SUCH AGREEMENT MUST BE SUPPLIED TO THE BOARD.</li> <li>6) AT RANKS, WHETHER ON-STREET OR OFF-STREET, ONLY THE TAXIS THAT CAN BE ACCOMADATED IN THE DEMARCATED AREA MAY OCCUPY THE RANK. EXCESS VEHICLES MUST HOLD ELSEWHERE.</li> <li>7)RANK PERMITS OR LETTERS OF AUTHORITY MUST BE PRODUCED IN RESPECT OF ALL RANKS IN MUNICIPAL AREAS, IN PARTICULAR MAJOR TOWNS AND CITIES AND IN PARTICULAR INTER-PROVINCIAL DESTINATIONS.</li> <li>8) THE ALLOCATION OF ANY ROUTE OR PORTION OF ROUTE IS SUBJECT TO THE CONDITION THAT IT HAS BEEN APPROVED AND ALLOCATED IN GOOD FAITH AND THAT SUCH ROUTE WILL BE INVALID SHOULD IT TRANSPIRE THAT THE ROUTE OR PORTION THERE OF WILL, OR HAS CAUSED CONFLICT DUE TO IT HAVING BEEN APPROVED BASED ON INCORRECT OR FALSE INFORMATION SUPPLIED TO THE BOARD OR AS RESULT OF AN ERROR.IN SUCH INSTANCE THE OPERATING LICENCE MUST BE RETURNED TO THE BOARD FOR CORRECTION.</li> <li>9) THE VEHICLE MUST BE COVERED BY MOTOR VEHICLE INSURANCE AS WELL AS PERSONAL LIABILITY INSURANCE.</li> </ol>





## transport

Department:  
Transport  
Province of KwaZulu-Natal

## GAZETTE

LGKZNG43-2019-FEB

REGION: ALL

12.13	<p><b>KWADABEKA D TO DURBAN</b></p> <p>FROM KWADABEKA D TAXI RANK, PASSING KWADABEKA CLINIC TURN RIGHT INTO NORTH ROAD, TURN RIGHT INTO 3RD AVENUE, JOIN DINKLEMAN ROAD, JOIN OTTO VOLEK ROAD, JOIN STAPLETON ROAD, TURN LEFT TO M13, JOIN N3, WESTERN FREE WAY, TURN RIGHT INTO GREY STREET, TURN LEFT INTO WEST STREET, TURN LEFT INTO ALIWAL STREET, TURN LEFT INTO PINE STREET, TURN RIGHT INTO RUSSEL STREET, TURN LEFT INTO LEOPOLD STREET, TURN RIGHT INTO CITY MARKET, UNIVERSITY AVENUE, TURN RIGHT INTO RANK NO. 231 WARWICK AVENUE AND RETURN WITH WARWICK AVENUE, TURN LEFT INTO CANNONGATE ROAD ALONG N3 OFF RAMP AND USING THE SAME ROUTE IN THE OPPOSITE DIRECTION AND PROCEED TO KWADABEKA D TAXI RANK.</p>
12.14	<p><b>KWADABEKA KK HOSTEL TO DURBAN</b></p> <p>FROM KK TAXI RANK TURN LEFT INTO NORTH ROAD, TURN RIGHT INTO 12TH STREET JOIN DINKELMAN ROAD JOIN OTTO VOLEK ROAD, JOIN STAPLETON ROAD, TURN RIGHT INTO M13 JOIN N3, TURN RIGHT INTO WESTERN FREEWAY, TURN RIGHT INTO GREY STREET, TURN LEFT INTO WEST STREET, TURN LEFT INTO AILWAL STREET, TURN LEFT INTO PINE STREET, TURN RIGHT INTO RUSSEL STREET, TURN LEFT INTO LEOPOLD STREET, TO CITY MARKET, UNIVERSITY AVENUE, TURN RIGHT INTO RANK NO. 231/ WARWICK AVENUE AND RETURN WITH WARWICK AVENUE TURNING LEFT INTO CANNONGATE ROAD ALONG N3 OFF RAMP AND USING THE SAME ROUTE PROCEEDING TO KK HOSTEL TAXI RANK.</p>
12.15	<p><b>KWADABEKA KK HOSTEL TO PINETOWN</b></p> <p>FROM KK RANK TURN LEFT INTO NORTH ROAD, TURN RIGHT INTO 12TH STREET, JOIN DINKELMAN ROAD, TURN RIGHT INTO SHEPSTONE ROAD, TURN RIGHT INTO CROMPTON STREET, TURN RIGHT INTO UNION LANE, TURN LEFT INTO GLENUGIE ROAD, JOIN MOODIE STREET, TURN LEFT INTO HILL STREET INTO HILL STREET TAXI RANK AND RETURN WITH HILL STREET, TURN LEFT INTO MOODIE STREET, JOIN GLENUGIE ROAD, TURN RIGHT INTO LAUTH STREET, TURN LEFT INTO CROMPTON STREET, TURN LEFT INTO SHEPSTONE ROAD, TURN RIGHT INTO DINKELMAN ROAD, TURN RIGHT INTO 1ST AVENUE, TURN LEFT INTO NORTH ROAD, TURN RIGHT INTO AND INTO KK TAXI RANK.</p>
12.16	<p><b>DURBAN TO PINETOWN</b></p> <p>FROM RANK NO. 231 TAKING CANNONGATE ROAD OFF-RAMP, JOIN N3, TO JOIN M13 TO JOIN UNDERWOOD ROAD TURN INTO CAVERSHAME TURN LEFT INTO RAILWAY STREET TURN LEFT INTO HILL STREET AND INTO HILL STREET TAXI RANK AND RETURN ALONG THE SAME ROUTE IN REVERSE</p>
12.17	<p><b>KWADABEKA A TO DURBAN</b></p> <p>FROM KWADABEKA A TAXI RANK, PASSING KK HOSTEL TURN LEFT INTO NORTH ROAD, TURN RIGHT INTO 3RD AVENUE JOIN DINKELMAN ROAD, JOINING OTTO VOLEK ROAD, JOIN STAPLETON ROAD, JOIN M13, JOIN N3 TURN RIGHT INTO WESTERN FREEWAY, TURN RIGHT INTO GREY STREET TURN LEFT INTO WEST STREET, TURN LEFT INTO ALIWAL STREET, TURN LEFT INTO PINE STREET, TURN RIGHT INTO RUSSEL STREET, TURN LEFT INTO LEOPOLD STREET, TO CITY MARKET, UNIVERSITY AVENUE TURN RIGHT INTO RANK NO. 231 WARWICK AVENUE AND RETURN WITH WARWICK AVENUE TURN LEFT INTO CANNONGATE ROAD ALONG N3 OFF RAMP AND USING THE SAME ROUTE IN THE OPPOSITE DIRECTION AND PROCEED TO KWA-DABEKA "A" TAXI RANK.</p>
12.18	<p><b>CLERMONT TO PINETOWN</b></p> <p>FROM CLERMONT TAXI RANK TURN RIGHT INTO CLERMONT ROAD JOIN POSSELT ROAD JOIN SHEPSTONE ROAD, TURN RIGHT INTO CROMPTON STREET, TURN RIGHT INTO UNION LANE, TURN LEFT INTO GLENUGIE ROAD JOIN MOODIE STREET, TURN RIGHT INTO HILL STREET INTO HILL STREET TAXI RANK.</p> <p>RETURN</p> <p>FROM HILL STREET TURN LEFT INTO MOODIE STREET JOIN GLENUGIE ROAD, TURN RIGHT INTO LAUTH STREET, TURN LEFT INTO CROMPTON STREET, TURN LEFT INTO SHEPSTONE ROAD JOIN POSSELT ROAD JOIN CLERMONT ROAD TURN RIGHT INTO NORTH ROAD TO CLERMONT TAXI RANK.</p>



## transport

Department:  
Transport  
Province of KwaZulu-Natal

## GAZETTE

LGKZNG43-2019-FEB

REGION: ALL

12.19	<p><b>CLERMONT TO WESTMEAD</b></p> <p>FROM CLERMONT TAXI RANK TURN INTO CLERMONT ROAD JOIN POSSELT ROAD JOIN SHEPSTONE ROAD, TURN RIGHT INTO CROMPTON STREET, TURN RIGHT INTO LAUGHT STREET, TURN LEFT INTO GLENUGIE ROAD, TURN LEFT INTO OLD MAIN ROAD, JOIN RICHMOND ROAD, TURN RIGHT INTO TRAFFORD ROAD JOIN GOODWOOD ROAD, TURN LEFT INTO MAHOGANY ROAD A TO A DESIGNATED TAXI STOP AND RETURN ALONG THE SAME ROUTE TO CLERMONT TAXI RANK.</p> <p>FROM CLERMONT TAXI RANK TURN RIGHT INTO CLERMONT ROAD JOIN POSSELT ROAD JOIN SHEPSTONE ROAD, TURN RIGHT INTO CROMPTON STREET, TURN RIGHT INTO LAUTH STREET, TURN LEFT INTO GLENUGIE ROAD, TURN RIGHT INTO OLD MAIN ROAD JOIN RICHMOND ROAD, TURN RIGHT INTO TRAFFORD ROAD JOIN HILLCLIMB ROAD TO MONZA TO A DESIGNATED TAXI STOP AND RETURN TO CLERMONT TAXI RANK ALONG THE SAME ROUTE.</p> <p>FROM CLERMONT TAXI RANK TURN RIGHT INTO CLERMONT ROAD JOIN POSSELT ROAD SHEPSTONE ROAD, TURN RIGHT INTO CROMPTON STREET, TURN RIGHT INTO LAUTH STREET, TURN LEFT INTO GLENUGIE ROAD TURN RIGHT INTO OLD MAIN ROAD JOIN RICHMOND ROAD, TURN RIGHT INTO ALEXANDER ROAD, TURN LEFT TO MALCOLM ROAD, TURN RIGHT INTO CIRCUIT ROAD, TURN RIGHT INTO CLARK ROAD, TURN LEFT INTO ALEXANDER ROAD TO A DESIGNATED TAXI STOP AND RETURN ALONG THE SAME ROUTE TO CLERMONT TAXI RANK.</p>
12.20	<p><b>KWADABEKA A TO PINETOWN</b></p> <p>FROM KWADABEKA A TAXI RANK, PASSING KK HOSTEL TURN LEFT INTO NORTH ROAD, TURN LEFT INTO 3RD AVENUE JOINING DINKELMAN ROAD, TURN RIGHT INTO SHEPSTONE ROAD, TURN RIGHT INTO CROMPTON STREET, TURN RIGHT INTO UNION LANE, TURN LEFT INTO GLENUGIE ROAD JOINING MOODIE STREET, TURN LEFT INTO HILL STREET, INTO HILL STREET TAXI RANK AND RETURN WITH HILL STREET, TURN LEFT INTO MOODIE STREET JOIN GLENUGIE ROAD TURN RIGHT INTO LAUTH STREET, TURN LEFT INTO CROMPTON STREET, TURN LEFT INTO SHEPSTONE ROAD TURN RIGHT INTO DINKELMAN ROAD TURN LEFT INTO NORTH ROAD, AND PROCEED TO KWA-DABEKA A TAXI RANK.</p>
12.21	<p><b>KWADABEKA D TO PINETOWN</b></p> <p>FROM KWA DABEKA, D TAXI RANK, PASSING KWA- DABEKA CLINIC TURN RIGHT INTO NORTH ROAD, TURN RIGHT INTO 3RD AVENUE JOIN DINKELMAN ROAD, TURN RIGHT INTO SHEPSTONE ROAD, TURN RIGHT INTO CROMPTON STREET, TURN RIGHT INTO UNION LANE, TURN LEFT INTO GLENUGIE ROAD JOIN MOODIE STREET, TURN RIGHT INTO HILL STREET, INTO HILL TAXI RANK AND RETURN WITH HILL STREET, TURN LEFT INTO MOODIE STREET JOIN GLENUGIE ROAD, TURN RIGHT INTO LAUTH STREET, TURN LEFT INTO CROMPTON STREET, TURN LEFT INTO SHEPSTONE ROAD, TURN RIGHT INTO DINKELMAN ROAD, TURN LEFT INTO 1ST AVENUE, LEFT INTO NORTH ROAD AND PROCEED TO KWA DABEKA "D" TAXI RANK.</p>
12.22	<p><b>KWADABEKA KK HOSTEL TO WESTMEAD</b></p> <p>FROM KK TAXI RANK TURN LEFT INTO NORTH ROAD, TURN RIGHT INTO 12TH STREET, JOIN DINKELMAN ROAD, TURN RIGHT INTO SHEPSTONE ROAD, TURN LEFT INTO CROMPTON STREET, TURN RIGHT INTO LAUTH STREET, TURN LEFT INTO GLENUGIE ROAD, TURN RIGHT INTO OLD MAIN ROAD, RICHMOND ROAD, TURN RIGHT INTO TRAFFORD STREET, JOIN GOODWOOD ROAD, TURN LEFT INTO MAHOGANY ROAD TO A DESIGNATED TAXI STOP AND RETURN ALONG THE SAME ROUTE TO KK TAXI RANK.</p> <p>FROM KK TAXI RANK TURN LEFT INTO NORTH ROAD, TURN RIGHT INTO 12TH STREET JOIN DINKELMAN ROAD, TURN RIGHT INTO SHEPSTONE ROAD, TURN RIGHT INTO CROMPTON STREET, TURN RIGHT INTO LAUGHT STREET, TURN LEFT INTO GLENUGIE ROAD, TURN RIGHT INTO OLD MAIN ROAD, RICHMOND ROAD, TURN RIGHT INTO TRAFFORD STREET JOIN HILLCLIMB ROAD, TO MONZA ROAD TO A DESIGNATED TAXI STOP, AND RETURN ALONG THE SAME ROUTE TO KK TAXI RANK.</p> <p>FROM KK TAXI RANK TURN LEFT INTO NORTH ROAD, TURN RIGHT INTO 3RD AVENUE JOIN DINKELMAN ROAD, TURN RIGHT INTO SHEPSTONE ROAD, TURN RIGHT INTO CROMPTON STREET, TURN RIGHT INTO LAUGHT ROAD, TURN LEFT INTO GLENUGIE ROAD, TURN RIGHT INTO OLD MAIN ROAD, RICHMOND ROAD, TURN RIGHT INTO ALEXANDER ROAD, TURN LEFT INTO MALCOM ROAD, TURN RIGHT INTO CIRCUIT ROAD, TURN RIGHT INTO CLARK ROAD, TURN LEFT UNTO ALEXANDER ROAD TO A DESIGNATED TAXI STOP, AND RETURN ALONG THE SAME ROUTE TO KK TAXI RANK.</p>



## transport

Department:  
Transport  
Province of KwaZulu-Natal

## GAZETTE

LGKZNG43-2019-FEB

REGION: ALL

1) <b>Application Number:</b> APP0108259	2) <b>Gazette Number:</b> LGKZNG43-2019-FEB
3) <b>Applicant:</b> T MKOMBE <b>ID NO.</b> 5608110635088 <b>Association:</b> CLERMONT AND KWADABEKA TAXI OWNERS ASS.	4) <b>Applicant Address:</b> B 208 CLERMONT KWA-DABEKA DURBAN KWA-ZULU NATAL 3610
5) <b>Existing Licence Holder:</b> KD MKOMBE <b>ID NO.</b> 5605165347080	6) <b>Existing Licence Holder Address:</b> 112 SHEPSTONE RD NEW GERMANY KWAZULU NATAL 3610
7) <b>Type of application:</b> DECEASED TRANSFER	8) <b>Operating Licence Number:</b> LGKZN1503001903
9) <b>Vehicle Type:</b> MINIBUS	10) 1 X 16 (SEATED) + 0 (STANDING)
11) <b>Region:</b> DURBAN WEST	
12.1	<p>KWADABEKA KK HOSTEL TO PINETOWN</p> <p>FROM KK RANK TURN LEFT INTO NORTH ROAD TURN RIGHT INTO 12TH STREET JOIN DINKELMAN ROAD TURN RIGHT INTO SHEPSTONE ROAD TURN RIGHT INTO CROMPTON STREET TURN RIGHT INTO UNION LANE TURN LEFT INTO GLENUGIE ROAD JOIN MOODIE STREET TURN LEFT INTO HILL STREET INTO HILL STREET TAXI RANK AND RETURN WITH HILL STREET TURN LEFT INTO MOODIE STREET JOIN GLENUGIE ROAD TURN RIGHT INTO LAUTH STREET TURN LEFT INTO CROMPTON STREET TURN LEFT INTO SHEPSTONE ROAD TURN RIGHT INTO DUNKELMAN ROAD TURN RIGHT INTO 1ST AVENUE TURN LEFT INTO NORTH ROAD TURN RIGHT INTO AND INTO KK TAXI RANK.</p>
12.2	<p>KWADABEKA KK HOSTEL TO WESTMEAD / MOTAALA FARM</p> <p>FROM KK TAXI RANK TURN LEFT INTO NORTH ROAD, TURN RIGHT INTO 12TH STREET, JOIN DINKELMAN ROAD TURN RIGHT INTO SHEPSTONE ROAD TURN LEFT INTO CROMPTON STREET TURN RIGHT INTO LAUTH STREET TURN LEFT INTO GLENUGIE ROAD TURN RIGHT INTO OLD MAIN ROAD, RICHMOND ROAD TURN RIGHT INTO TRAFFORD STREET JOIN GOODWOOD ROAD TURN LEFT INTO MAHOGANY ROAD TO A DESIGNATED TAXI STOP AND RETURN ALONG THE SAME ROUTE TO KK TAXI RANK. (11) KK TO WESTMEAD / METROFILE FROM KK TAXI RANK TURN LEFT INTO NORTH ROAD TURN RIGHT INTO 12TH STREET JOIN DINKELMAN ROAD TURN RIGHT INTO SHEPSTONE ROAD TURN RIGHT INTO CROMPTON STREET TURN RIGHT INTO LAUGHT STREET TURN LEFT INTO GLENUGIE ROAD TURN RIGHT INTO OLD MAIN ROAD RICHMOND ROAD TURN RIGHT INTO TRAFFORD STREET JOIN HILLCLIMB ROAD TO MONZA ROAD TO A DESIGNATED TAXI STOP AND RETURN ALONG THE SAME ROUTE TO KK TAXI RANK. (111) KK TO WESTMEAD / BAKERY FROM KK TAXI RANK TURN LEFT INTO NORTH ROAD, TURN RIGHT INTO 3RD AVENUE JOIN DINKELMAN ROAD TURN RIGHT INTO SHEPSTONE ROAD TURN RIGHT INTO CROMPTON STREET TURN RIGHT INTO LAUGHT ROAD, TURN LEFT INTO GLENUGIE ROAD, TURN RIGHT INTO OLD MAIN ROAD RICHMOND ROAD TURN RIGHT INTO ALEXANDE ROAD, TURN LEFT INTO MALCOM ROAD TURN RIGHT INTO CIRCUIT ROAD TURN RIGHT INTO CLARK ROAD TURN LEFT INTO ALEXANDER ROAD TO A DESIGNATED TAXI STOP AND RETURN ALONG THE SAME ROUTE TO KK TAXI RANK.</p>
12.3	<p>CLERMONT TO PINETOWN</p> <p>FROM CLERMONT TAXI RANK TURN RIGHT INTO CLERMONT ROAD JOIN POSSELT ROAD JOIN SHEPSTONE ROAD, TURN RIGHT INTO CROMPTON STREET, TURN RIGHT INTO UNION LANE, TURN LEFT INTO GLENUGIE ROAD JOIN MOODIE, TURN RIGHT INTO HILL STREET INTO HILL STREET TAXI RANK AND RETURN WITH HILL STREET TURN LEFT INTO MOODIE STREET JOIN GLENUGIE ROAD TURN RIGHT INTO LAUGHT STREET, TURN LEFT INTO CROMPTON STREET, TURN LEFT INTO SHEPSTONE ROAD JOIN POLSSELT ROAD CLERMONT ROAD JOIN CLERMONT ROAD TURN RIGHT INTO NORTH TO CLERMONT TAXI RANK.</p>



## transport

Department:  
Transport  
Province of KwaZulu-Natal

## GAZETTE

LGKZNG43-2019-FEB

REGION: ALL

12.4	CLERMONT TO WESTMEAD	FROM CLERMONT TAXI RANK TURN RIGHT INTO CLERMONT ROAD JOIN POSSELT ROAD SHEPSTONE ROAD, TURN RIGHT INTO CROMPTON STREET TURN RIGHT INTO LAUGHT STREET TURN LEFT INTO GLENUGIE ROAD, TURN LEFT INTO OLD MAIN ROAD, JOIN RICHMOND ROAD, TURN RIGHT INTO TRAFFORD ROAD JOIN GOODWOOD ROAD, TURN LEFT INTO MAHOGANY ROAD A TO A DESIGNATED TAXI STOP AND RETURN ALONG THE SAME ROUTE TO CLERMONT TAXI RANK. (II)CLERMONT TO WESTMEAD/ METROFILE AND RETURN FROM CLERMONT TAXI RANK TURN RIGHT INTO CLERMONT ROAD JOIN POSSELT ROAD JOIN SHEPSTONE ROAD TURN RIGHT INTO CROMPTON STREET TURN RIGHT INTO LAUGHT STREET TURN LEFT INTO GLENUGIE ROAD TURN RIGHT INTO OLD MAIN ROAD JOIN RICHMOND ROAD TURN RIGHT INTO TRAFFORD ROAD JOIN HILLCLIMB ROAD TO MONZA ROAD TO A DESIGNATED TAXI STOP AND RETURN TO CLERMONT TAXI RANK ALONG THE SAME ROUTE. (III) CLERMONT TO WESTMEAD/BAKERY AND RETURN FROM CLERMONT TAXI RANK TURN RIGHT INTO CLERMONT ROAD JOIN POSSELT ROAD JOIN SHEPSTONE ROAD TURN RIGHT INTO CROMPTON STREET TURN RIGHT INTO LAUGHT STREET TURN LEFT INTO GLENUGIE ROAD TURN RIGHT INTO OLD MAIN ROAD JOIN RICHMOND ROAD TURN RIGHT INTO ALEXANDER ROAD TURN LEFT TO MALCOLM ROAD TURN RIGHT INTO CIRCUIT ROAD TURN RIGHT INTO CLARK ROAD TURN LEFT INTO ALEXANDER ROAD TO A DESIGNATED TAXI STOP AND RETURN ALONG THE SAME ROUTE TO CLERMONT TAXI RANK.
12.5	CLERMONT TO DURBAN	FROM CLERMONT TAXI RANK TURN RIGHT INTO CLERMONT ROAD, JOIN POSSELT ROAD, TURN LEFT INTO OTTO VOLEK ROAD JOIN STAPLETON ROAD, TURN RIGHT INTO M13 JOIN N3, WESTERN FREE WAY, TURN RIGHT INTO GREY STREET, TURN LEFT INTO WEST STREET, TURN LEFT INTO ALI WAL STREET, TURN LEFT INTO PINE STREET, TURN RIGHT INTO RUSSELL STREET, TURN LEFT INTO LEOPOLD STREET, JOIN MARKET STREET, UNIVERSITY AVENUE TURN RIGHT INTO RANK NO.231 WARWICK AVENUE AND RETURN WITH WARWICK AVENUE, TURN LEFT INTO CANNONGATE ROAD ONTO N3 OFF RAMP AND USE SAME ROUTE TO CLERMONT TAXI RANK.
12.6	KWADABEKA A TO PINETOWN	FROM KWADABEKA A TAXI RANK, PASSING KK HOSTEL TURN LEFT INTO NORTH ROAD, TURN LEFT INTO 3RD AVENUE, JOINING DINKELMAN ROAD, TURN RIGHT INTO SHEPSTONE ROAD, TURN RIGHT INTO CROMPTON STREET, TURN RIGHT INTO UNION LANE, TURN LEFT INTO GLENUGIE ROAD JOINING MOODIE STREET, TURN LEFT INTO HILL STREET, INTO HILL STREET TAXI RANK AND RETURN WITH HILL STREET, TURN LEFT INTO MOODIE STREET JOIN STREET JOIN GLENUGIE ROAD TURN RIGHT INTO LAUTH STREET, TURN LEFT INTO CROMPTON STREET, TURN LEFT INTO SHEPSTONE ROAD TURN RIGHT INTO DINKELMAN ROAD TURN LEFT INTO NORTH ROAD, AND PROCEED TO KWA-DABEKA "A" TAXI RANK.
12.7	KWADABEKA A TO DURBAN	FROM KWADABEKA A TAXI RANK, PASSING KK HOSTEL TURN LEFT INTO NORTH ROAD, TURN RIGHT INTO 3RD AVENUE JOIN DINKELMAN ROAD, JOINING OTTO VOLEK ROAD, JOIN STAPLETON ROAD, JOIN M13, JOIN N3 TURN RIGHT INTO WESTERN FREEWAY, TURN RIGHT INTO GREY STREET TURN LEFT INTO WEST STREET, TURN LEFT INTO ALI WAL STREET, TURN LEFT INTO PINE STREET, TURN RIGHT INTO RUSSEL STREET, TURN LEFT INTO LEOPOLD STREET, TO CITY MARKET, UNIVERSITY AVENUE TURN RIGHT INTO RANK NO. 231 WARWICK AVENUE AND RETURN WITH WARWICK AVENUE TURN LEFT INTO CANNONGATE ROAD ALONG N3 OFF RAMP AND USING THE SAME ROUTE IN THE OPPOSITE DIRECTION AND PROCEED TO KWA-DABEKA "A" TAXI RANK.
12.8	KWADABEKA D TO PINETOWN	FROM KWA-DABEKA D TAXI RANK. PASSING KWA-DABEKA CLINIC TURN RIGHT INTO NORTH ROAD, TURN RIGHT INTO 3RD AVENUE JOIN DINKELMAN ROAD, TURN RIGHT INTO SHEPSTONE ROAD, TURN RIGHT CROMPTON STREET, TURN RIGHT INTO UNION LANE, TURN LEFT INTO GLENUGIE ROAD JOIN MOODIE STREET, TURN RIGHT INTO HILL STREET, INTO HILL TAXI RANK AND RETURN WITH HILL STREET, TURN LEFT INTO MOODIE STREET JOIN GLENUGIE ROAD, TURN RIGHT INTO LAUTH STREET, TURN LEFT INTO CROMPTON STREET, TURN LEFT INTO SHEPTONE ROAD, TURN RIGHT INTO DINKELMAN ROAD, TURN LEFT INTO 1ST AVENUE LEFT INTO NORTH ROAD AND PROCEED TO KWA-DABEKA "D" TAXI RANK.



## transport

Department:  
Transport  
Province of KwaZulu-Natal

## GAZETTE

LGKZNG43-2019-FEB

REGION: ALL

12.9	<p><b>KWADABEKA D TO DURBAN</b></p> <p>FROM KWA-DABEKA D TAXI RANK, PASSING KWA-DABEKA CLINIC TURN RIGHT INTO NORTH ROAD TURN RIGHT INTO 3RD AVENUE JOIN DINKELMAN ROAD, JOIN OTTO VOLEK ROAD JOIN STAPLETON ROAD, TURN LEFT TO M13 JOIN WESTERN FREE WAY, TURN RIGHT INTO GREY STREET TURN LEFT INTO WEST STREET TURN LEFT INTO ALI WAL STREET TURN LEFT INTO PINE STREET, TURN RIGHT INTO RUSSEL STREET TURN LEFT INTO LEOPOLD STREET TURN RIGHT INTO CITY MARKET UNIVERSITY AVENUE TURN RIGHT INTO RANK NO.231 WARWICK AVENUE AND RETURN WITH WARWICK AVENUE TURN LEFT INTO CANNONGATE ROAD ALONG N3 OFF RAMP AND USING THE SAME ROUTE IN THE OPPOSITE DIRECTION AND PROCEED TO KWA-DABEKA "D" TAXI RANK.</p>
12.10	<p><b>KWADABEKA KK HOSTEL TO DURBAN</b></p> <p>FROM KK TAXI RANK TURN LEFT INTO NORTH ROAD TURN RIGHT INTO 12TH STREET JOIN DINKELMAN ROAD OTTO VOLEK ROAD JOIN STAPLETON ROAD TURN RIGHT INTO M13 JOIN N3 TURN RIGHT INTO WESTERN FREEWAY, TURN RIGHT INTO GREY STREET TURN LEFT INTO WEST STREET TURN LEFT INTO ALIWAY STREET TURN LEFT INTO PINE STREET, TURN RIGHT INTO RUSSEL STREET, TURN LEFT INTO LEOPOLD STREET, TO CITY MARKET, UNIVERSITY AVENUE TURN RIGHT INTO RANK NO.231/ WARWICK AVENUE AND RETURN AND RETURN WITH WARWICK AVENUE TURNING LEFT INTO CANNONGATE ROAD ALONG N3 OFF RAMP AND USING THE SAME ROUTE PROCEEDING TO KK HOSTEL TAXI RANK.</p>
12.11	<p><b>CLERMONT TO DURBAN</b></p> <p>FROM CLERMONT TAXI RANK TURN RIGHT INTO CLERMONT ROAD TURN LEFT INTO OTTO VOLEK ROAD JOIN STAPLETON ROAD, TURN RIGHT INTO M13 JOIN N3, WESTERN FREE WAY TURN RIGHT INTO GREY STREET TURN LEFT INTO WEST STREET TURN LEFT INTO ALI WAL STREET TURN LEFT INTO PINE STREET, TURN RIGHT INTO RUSSEL STREET, TURN LEFT INTO LEOPOLD, JOIN MARKET STREET, UNIVERSITY AVENUE TURN RIGHT INTO RANK NO. 231 WARWICK AVENUE AND RETURN WITH WARWICK AVENUE TURN LEFT INTO CANNONGATE ROAD INTO N3 OFF RAMP AND USE SAME ROUTE TO CLERMONT TAXI RANK.</p>
12.12	<p><b>CONDITIONS</b></p> <p>GENERAL CONDITIONS APPLICABLE TO ALL ROUTES:</p> <ol style="list-style-type: none"> <li>1).PASSENGERS MAY BE PICKED UP AND/OR SET DOWN ONLY AT DESIGNATED TAXI RANKS OR TAXI STOPS,WHICH SHALL EXCLUDE BUS STOPS.</li> <li>2) ON THE INBOUND TRIP TO DURBAN, NO PASSENGERS MAY BE PICKED UPEN ROUTE FROM ENTERING THE N3, UNTIL REACHING UNIVERSITY AVENUE TAXI RANK NO.231</li> <li>3) ON THE TRIP TO MOLWENI WYEBANK, NO PASSENGERS MAY BE SET DOWN UNTIL REACHING M13.</li> <li>4) ENTRY OR RANKING ON PRIVATE PROPERTY IS NOT PERMITTED WITHOUT THE WRITTEN PERMISSION OF THE LANDLORD, A COPY OF WHICH MUST BE SUPPLIED TO THE BOARD.</li> <li>5) WITHOUT HAVING ENTERED INTO AN AGREEMENT WITH OTHER OPERATORS ON A COMMON ROUTE, AS CONTEMPLATED BY SECTION 88(2) OF ACT 2000, THE PICKING UP OR SETTING OF PASSENGERS ON SUCH AGREEMENT MUST BE SUPPLIED TO THE BOARD.</li> <li>6) AT RANKS, WHETHER ON-STREET OR OFF-STREET, ONLY THE TAXIS THAT CAN BE ACCOMADATED IN THE DEMARCATED AREA MAY OCCUPY THE RANK. EXCESS VEHICLES MUST HOLD ELSEWHERE.</li> <li>7)RANK PERMITS OR LETTERS OF AUTHORITY MUST BE PRODUCED IN RESPECT OF ALL RANKS IN MUNICIPAL AREAS, IN PARTICULAR MAJOR TOWNS AND CITIES AND IN PARTICULAR INTER-PROVINCIAL DESTINATIONS.</li> <li>8) THE ALLOCATION OF ANY ROUTE OR PORTION OF ROUTE IS SUBJECT TO THE CONDITION THAT IT HAS BEEN APPROVED AND ALLOCATED IN GOOD FAITH AND THAT SUCH ROUTE WILL BE INVALID SHOULD IT TRANSPIRE THAT THE ROUTE OR PORTION THERE OF WILL, OR HAS CAUSED CONFLICT DUE TO IT HAVING BEEN APPROVED BASED ON INCORRECT OR FALSE INFORMATION SUPPLIED TO THE BOARD OR AS RESULT OF AN ERROR.IN SUCH INSTANCE THE OPERATING LICENCE MUST BE RETURNED TO THE BOARD FOR CORRECTION.</li> <li>9) THE VEHICLE MUST BE COVERED BY MOTOR VEHICLE INSURANCE AS WELL AS PERSONAL LIABILITY INSURANCE.</li> </ol>





## transport

Department:  
Transport  
Province of KwaZulu-Natal

## GAZETTE

LGKZNG43-2019-FEB

REGION: ALL

12.13	<p><b>KWADABEKA D TO DURBAN</b></p> <p>FROM KWADABEKA D TAXI RANK, PASSING KWADABEKA CLINIC TURN RIGHT INTO NORTH ROAD, TURN RIGHT INTO 3RD AVENUE, JOIN DINKLEMAN ROAD, JOIN OTTO VOLEK ROAD, JOIN STAPLETON ROAD, TURN LEFT TO M13, JOIN N3, WESTERN FREE WAY, TURN RIGHT INTO GREY STREET, TURN LEFT INTO WEST STREET, TURN LEFT INTO ALIWAL STREET, TURN LEFT INTO PINE STREET, TURN RIGHT INTO RUSSEL STREET, TURN LEFT INTO LEOPOLD STREET, TURN RIGHT INTO CITY MARKET, UNIVERSITY AVENUE, TURN RIGHT INTO RANK NO. 231 WARWICK AVENUE AND RETURN WITH WARWICK AVENUE, TURN LEFT INTO CANNONGATE ROAD ALONG N3 OFF RAMP AND USING THE SAME ROUTE IN THE OPPOSITE DIRECTION AND PROCEED TO KWADABEKA D TAXI RANK.</p>
12.14	<p><b>KWADABEKA KK HOSTEL TO DURBAN</b></p> <p>FROM KK TAXI RANK TURN LEFT INTO NORTH ROAD, TURN RIGHT INTO 12TH STREET JOIN DINKELMAN ROAD JOIN OTTO VOLEK ROAD, JOIN STAPLETON ROAD, TURN RIGHT INTO M13 JOIN N3, TURN RIGHT INTO WESTERN FREEWAY, TURN RIGHT INTO GREY STREET, TURN LEFT INTO WEST STREET, TURN LEFT INTO AILWAL STREET, TURN LEFT INTO PINE STREET, TURN RIGHT INTO RUSSEL STREET, TURN LEFT INTO LEOPOLD STREET, TO CITY MARKET, UNIVERSITY AVENUE, TURN RIGHT INTO RANK NO. 231/ WARWICK AVENUE AND RETURN WITH WARWICK AVENUE TURNING LEFT INTO CANNONGATE ROAD ALONG N3 OFF RAMP AND USING THE SAME ROUTE PROCEEDING TO KK HOSTEL TAXI RANK.</p>
12.15	<p><b>KWADABEKA KK HOSTEL TO PINETOWN</b></p> <p>FROM KK RANK TURN LEFT INTO NORTH ROAD, TURN RIGHT INTO 12TH STREET, JOIN DINKELMAN ROAD, TURN RIGHT INTO SHEPSTONE ROAD, TURN RIGHT INTO CROMPTON STREET, TURN RIGHT INTO UNION LANE, TURN LEFT INTO GLENUGIE ROAD, JOIN MOODIE STREET, TURN LEFT INTO HILL STREET INTO HILL STREET TAXI RANK AND RETURN WITH HILL STREET, TURN LEFT INTO MOODIE STREET, JOIN GLENUGIE ROAD, TURN RIGHT INTO LAUTH STREET, TURN LEFT INTO CROMPTON STREET, TURN LEFT INTO SHEPSTONE ROAD, TURN RIGHT INTO DINKELMAN ROAD, TURN RIGHT INTO 1ST AVENUE, TURN LEFT INTO NORTH ROAD, TURN RIGHT INTO AND INTO KK TAXI RANK.</p>
12.16	<p><b>KWADABEKA A TO DURBAN</b></p> <p>FROM KWADABEKA A TAXI RANK, PASSING KK HOSTEL TURN LEFT INTO NORTH ROAD, TURN RIGHT INTO 3RD AVENUE JOIN DINKELMAN ROAD, JOINING OTTO VOLEK ROAD, JOIN STAPLETON ROAD, JOIN M13, JOIN N3 TURN RIGHT INTO WESTERN FREEWAY, TURN RIGHT INTO GREY STREET TURN LEFT INTO WEST STREET, TURN LEFT INTO ALIWAL STREET, TURN LEFT INTO PINE STREET, TURN RIGHT INTO RUSSEL STREET, TURN LEFT INTO LEOPOLD STREET, TO CITY MARKET, UNIVERSITY AVENUE TURN RIGHT INTO RANK NO. 231 WARWICK AVENUE AND RETURN WITH WARWICK AVENUE TURN LEFT INTO CANNONGATE ROAD ALONG N3 OFF RAMP AND USING THE SAME ROUTE IN THE OPPOSITE DIRECTION AND PROCEED TO KWA-DABEKA "A" TAXI RANK.</p>
12.17	<p><b>CLERMONT TO PINETOWN</b></p> <p>FROM CLERMONT TAXI RANK TURN RIGHT INTO CLERMONT ROAD JOIN POSSELT ROAD JOIN SHEPSTONE ROAD, TURN RIGHT INTO CROMPTON STREET, TURN RIGHT INTO UNION LANE, TURN LEFT INTO GLENUGIE ROAD JOIN MOODIE STREET, TURN RIGHT INTO HILL STREET INTO HILL STREET TAXI RANK.</p> <p>RETURN</p> <p>FROM HILL STREET TURN LEFT INTO MOODIE STREET JOIN GLENUGIE ROAD, TURN RIGHT INTO LAUTH STREET, TURN LEFT INTO CROMPTON STREET, TURN LEFT INTO SHEPSTONE ROAD JOIN POSSELT ROAD JOIN CLERMONT ROAD TURN RIGHT INTO NORTH ROAD TO CLERMONT TAXI RANK.</p>





## transport

Department:  
Transport  
Province of KwaZulu-Natal

## GAZETTE

LGKZNG43-2019-FEB

REGION: ALL

12.18	<p><b>CLERMONT TO WESTMEAD</b></p> <p>FROM CLERMONT TAXI RANK TURN INTO CLERMONT ROAD JOIN POSSELT ROAD JOIN SHEPSTONE ROAD, TURN RIGHT INTO CROMPTON STREET, TURN RIGHT INTO LAUGHT STREET, TURN LEFT INTO GLENUGIE ROAD, TURN LEFT INTO OLD MAIN ROAD, JOIN RICHMOND ROAD, TURN RIGHT INTO TRAFFORD ROAD JOIN GOODWOOD ROAD, TURN LEFT INTO MAHOGANY ROAD A TO A DESIGNATED TAXI STOP AND RETURN ALONG THE SAME ROUTE TO CLERMONT TAXI RANK.</p> <p>FROM CLERMONT TAXI RANK TURN RIGHT INTO CLERMONT ROAD JOIN POSSELT ROAD JOIN SHEPSTONE ROAD, TURN RIGHT INTO CROMPTON STREET, TURN RIGHT INTO LAUTH STREET, TURN LEFT INTO GLENUGIE ROAD, TURN RIGHT INTO OLD MAIN ROAD JOIN RICHMOND ROAD, TURN RIGHT INTO TRAFFORD ROAD JOIN HILLCLIMB ROAD TO MONZA TO A DESIGNATED TAXI STOP AND RETURN TO CLERMONT TAXI RANK ALONG THE SAME ROUTE.</p> <p>FROM CLERMONT TAXI RANK TURN RIGHT INTO CLERMONT ROAD JOIN POSSELT ROAD SHEPSTONE ROAD, TURN RIGHT INTO CROMPTON STREET, TURN RIGHT INTO LAUTH STREET, TURN LEFT INTO GLENUGIE ROAD TURN RIGHT INTO OLD MAIN ROAD JOIN RICHMOND ROAD, TURN RIGHT INTO ALEXANDER ROAD, TURN LEFT TO MALCOLM ROAD, TURN RIGHT INTO CIRCUIT ROAD, TURN RIGHT INTO CLARK ROAD, TURN LEFT INTO ALEXANDER ROAD TO A DESIGNATED TAXI STOP AND RETURN ALONG THE SAME ROUTE TO CLERMONT TAXI RANK.</p>
12.19	<p><b>KWADABEKA A TO PINETOWN</b></p> <p>FROM KWADABEKA A TAXI RANK, PASSING KK HOSTEL TURN LEFT INTO NORTH ROAD, TURN LEFT INTO 3RD AVENUE JOINING DINKELMAN ROAD, TURN RIGHT INTO SHEPSTONE ROAD, TURN RIGHT INTO CROMPTON STREET, TURN RIGHT INTO UNION LANE, TURN LEFT INTO GLENUGIE ROAD JOINING MOODIE STREET, TURN LEFT INTO HILL STREET, INTO HILL STREET TAXI RANK AND RETURN WITH HILL STREET, TURN LEFT INTO MOODIE STREET JOIN GLENUGIE ROAD TURN RIGHT INTO LAUTH STREET, TURN LEFT INTO CROMPTON STREET, TURN LEFT INTO SHEPSTONE ROAD TURN RIGHT INTO DINKELMAN ROAD TURN LEFT INTO NORTH ROAD, AND PROCEED TO KWA-DABEKA A TAXI RANK.</p>
12.20	<p><b>KWADABEKA D TO PINETOWN</b></p> <p>FROM KWA DABEKA, D TAXI RANK, PASSING KWA- DABEKA CLINIC TURN RIGHT INTO NORTH ROAD, TURN RIGHT INTO 3RD AVENUE JOIN DINKELMAN ROAD, TURN RIGHT INTO SHEPSTONE ROAD, TURN RIGHT INTO CROMPTON STREET, TURN RIGHT INTO UNION LANE, TURN LEFT INTO GLENUGIE ROAD JOIN MOODIE STREET, TURN RIGHT INTO HILL STREET, INTO HILL TAXI RANK AND RETURN WITH HILL STREET, TURN LEFT INTO MOODIE STREET JOIN GLENUGIE ROAD, TURN RIGHT INTO LAUTH STREET, TURN LEFT INTO CROMPTON STREET, TURN LEFT INTO SHEPSTONE ROAD, TURN RIGHT INTO DINKELMAN ROAD, TURN LEFT INTO 1ST AVENUE, LEFT INTO NORTH ROAD AND PROCEED TO KWA DABEKA "D" TAXI RANK.</p>
12.21	<p><b>KWADABEKA KK HOSTEL TO WESTMEAD</b></p> <p>FROM KK TAXI RANK TURN LEFT INTO NORTH ROAD, TURN RIGHT INTO 12TH STREET, JOIN DINKELMAN ROAD, TURN RIGHT INTO SHEPSTONE ROAD, TURN LEFT INTO CROMPTON STREET, TURN RIGHT INTO LAUTH STREET, TURN LEFT INTO GLENUGIE ROAD, TURN RIGHT INTO OLD MAIN ROAD, RICHMOND ROAD, TURN RIGHT INTO TRAFFORD STREET, JOIN GOODWOOD ROAD, TURN LEFT INTO MAHOGANY ROAD TO A DESIGNATED TAXI STOP AND RETURN ALONG THE SAME ROUTE TO KK TAXI RANK.</p> <p>FROM KK TAXI RANK TURN LEFT INTO NORTH ROAD, TURN RIGHT INTO 12TH STREET JOIN DINKELMAN ROAD, TURN RIGHT INTO SHEPSTONE ROAD, TURN RIGHT INTO CROMPTON STREET, TURN RIGHT INTO LAUGHT STREET, TURN LEFT INTO GLENUGIE ROAD, TURN RIGHT INTO OLD MAIN ROAD, RICHMOND ROAD, TURN RIGHT INTO TRAFFORD STREET JOIN HILLCLIMB ROAD, TO MONZA ROAD TO A DESIGNATED TAXI STOP, AND RETURN ALONG THE SAME ROUTE TO KK TAXI RANK.</p> <p>FROM KK TAXI RANK TURN LEFT INTO NORTH ROAD, TURN RIGHT INTO 3RD AVENUE JOIN DINKELMAN ROAD, TURN RIGHT INTO SHEPSTONE ROAD, TURN RIGHT INTO CROMPTON STREET, TURN RIGHT INTO LAUGHT ROAD, TURN LEFT INTO GLENUGIE ROAD, TURN RIGHT INTO OLD MAIN ROAD, RICHMOND ROAD, TURN RIGHT INTO ALEXANDER ROAD, TURN LEFT INTO MALCOM ROAD, TURN RIGHT INTO CIRCUIT ROAD, TURN RIGHT INTO CLARK ROAD, TURN LEFT UNTO ALEXANDER ROAD TO A DESIGNATED TAXI STOP, AND RETURN ALONG THE SAME ROUTE TO KK TAXI RANK.</p>



## transport

Department:  
Transport  
Province of KwaZulu-Natal

## GAZETTE

LGKZNG43-2019-FEB

REGION: ALL

1) <b>Application Number:</b> APP0108280	2) <b>Gazette Number:</b> LGKZNG43-2019-FEB
3) <b>Applicant:</b> SJ SIBISI <b>ID NO.</b> 4807105183085 <b>Association:</b> CLERMONT AND KWADABEKA TAXI OWNERS ASS.	4) <b>Applicant Address:</b> E184 KWADABEKA KWAZULU NATAL 3610
5) <b>Existing Licence Holder:</b> NOT APPLICABLE <b>ID NO.</b> NOT APPLICABLE	6) <b>Existing Licence Holder Address:</b> NOT APPLICABLE
7) <b>Type of application:</b> NEW OPERATING LICENCE	8) <b>Operating Licence Number:</b> LKNKZN0112615
9) <b>Vehicle Type:</b> MINIBUS	10) 1 X 15 (SEATED) + 0 (STANDING)
11) <b>Region:</b> DURBAN WEST	
12.1	<p>KWADABEKA A TO DURBAN</p> <p>FROM KWADABEKA A TAXI RANK, PASSING KK HOSTEL TURN LEFT INTO NORTH ROAD, TURN RIGHT INTO 3RD AVENUE JOIN DINKELMAN ROAD, JOINING OTTO VOLEK ROAD, JOIN STAPLETON ROAD, JOIN M13, JOIN N3 TURN RIGHT INTO WESTERN FREEWAY, TURN RIGHT INTO GREY STREET TURN LEFT INTO WEST STREET, TURN LEFT INTO ALI WAL STREET, TURN LEFT INTO PINE STREET, TURN RIGHT INTO RUSSEL STREET, TURN LEFT INTO LEOPOLD STREET, TO CITY MARKET, UNIVERSITY AVENUE TURN RIGHT INTO RANK NO. 231 WARWICK AVENUE AND RETURN WITH WARWICK AVENUE TURN LEFT INTO CANNONGATE ROAD ALONG N3 OFF RAMP AND USING THE SAME ROUTE IN THE OPPOSITE DIRECTION AND PROCEED TO KWA-DABEKA "A" TAXI RANK.</p>
12.2	<p>CLERMONT TO DURBAN</p> <p>FROM CLERMONT TAXI RANK TURN RIGHT INTO CLERMONT ROAD, JOIN POSSELT ROAD, TURN LEFT INTO OTTO VOLEK ROAD JOIN STAPLETON ROAD, TURN RIGHT INTO M13 JOIN N3, WESTERN FREEWAY, TURN RIGHT INTO GREY STREET, TURN LEFT INTO WEST STREET, TURN LEFT INTO ALI WAL STREET, TURN LEFT INTO PINE STREET, TURN RIGHT INTO RUSSELL STREET, TURN LEFT INTO LEOPOLD STREET, JOIN MARKET STREET, UNIVERSITY AVENUE TURN RIGHT INTO RANK NO.231 WARWICK AVENUE AND RETURN WITH WARWICK AVENUE, TURN LEFT INTO CANNONGATE ROAD ONTO N3 OFF RAMP AND USE SAME ROUTE TO CLERMONT TAXI RANK.</p>
12.3	<p>CLERMONT TO PINETOWN</p> <p>FROM CLERMONT TAXI RANK TURN RIGHT INTO CLERMONT ROAD JOIN POSSELT ROAD JOIN SHEPSTONE ROAD, TURN RIGHT INTO CROMPTON STREET, TURN RIGHT INTO UNION LANE, TURN LEFT INTO GLENUGIE ROAD JOIN MOODIE STREET, TURN RIGHT INTO HILL STREET INTO HILL STREET TAXI RANK.</p> <p>RETURN</p> <p>FROM HILL STREET TURN LEFT INTO MOODIE STREET JOIN GLENUGIE ROAD, TURN RIGHT INTO LAUTH STREET, TURN LEFT INTO CROMPTON STREET, TURN LEFT INTO SHEPSTONE ROAD JOIN POSSELT ROAD JOIN CLERMONT ROAD TURN RIGHT INTO NORTH ROAD TO CLERMONT TAXI RANK.</p>



## transport

Department:  
Transport  
Province of KwaZulu-Natal

## GAZETTE

LGKZNG43-2019-FEB

REGION: ALL

12.4	<p><b>CLERMONT TO WESTMEAD</b></p> <p>FROM CLERMONT TAXI RANK TURN INTO CLERMONT ROAD JOIN POSSELT ROAD JOIN SHEPSTONE ROAD, TURN RIGHT INTO CROMPTON STREET, TURN RIGHT INTO LAUGHT STREET, TURN LEFT INTO GLENUGIE ROAD, TURN LEFT INTO OLD MAIN ROAD, JOIN RICHMOND ROAD, TURN RIGHT INTO TRAFFORD ROAD JOIN GOODWOOD ROAD, TURN LEFT INTO MAHOGANY ROAD A TO A DESIGNATED TAXI STOP AND RETURN ALONG THE SAME ROUTE TO CLERMONT TAXI RANK.</p> <p>FROM CLERMONT TAXI RANK TURN RIGHT INTO CLERMONT ROAD JOIN POSSELT ROAD JOIN SHEPSTONE ROAD, TURN RIGHT INTO CROMPTON STREET, TURN RIGHT INTO LAUTH STREET, TURN LEFT INTO GLENUGIE ROAD, TURN RIGHT INTO OLD MAIN ROAD JOIN RICHMOND ROAD, TURN RIGHT INTO TRAFFORD ROAD JOIN HILLCLIMB ROAD TO MONZA TO A DESIGNATED TAXI STOP AND RETURN TO CLERMONT TAXI RANK ALONG THE SAME ROUTE.</p> <p>FROM CLERMONT TAXI RANK TURN RIGHT INTO CLERMONT ROAD JOIN POSSELT ROAD SHEPSTONE ROAD, TURN RIGHT INTO CROMPTON STREET, TURN RIGHT INTO LAUTH STREET, TURN LEFT INTO GLENUGIE ROAD TURN RIGHT INTO OLD MAIN ROAD JOIN RICHMOND ROAD, TURN RIGHT INTO ALEXANDER ROAD, TURN LEFT TO MALCOLM ROAD, TURN RIGHT INTO CIRCUIT ROAD, TURN RIGHT INTO CLARK ROAD, TURN LEFT INTO ALEXANDER ROAD TO A DESIGNATED TAXI STOP AND RETURN ALONG THE SAME ROUTE TO CLERMONT TAXI RANK.</p>
12.5	<p><b>CONDITIONS</b></p> <p>GENERAL CONDITIONS APPLICABLE TO ALL ROUTES:</p> <ol style="list-style-type: none"> <li>1).PASSENGERS MAY BE PICKED UP AND/OR SET DOWN ONLY AT DESIGNATED TAXI RANKS OR TAXI STOPS,WHICH SHALL EXCLUDE BUS STOPS.</li> <li>2) ON THE INBOUND TRIP TO DURBAN, NO PASSENGERS MAY BE PICKED UPEN ROUTE FROM ENTERING THE N3, UNTIL REACHING UNIVERSITY AVENUE TAXI RANK NO.231</li> <li>3) ON THE TRIP TO MOLWENI WYEBANK, NO PASSENGERS MAY BE SET DOWN UNTIL REACHING M13.</li> <li>4) ENTRY OR RANKING ON PRIVATE PROPERTY IS NOT PERMITTED WITHOUT THE WRITTEN PERMISSION OF THE LANDLORD, A COPY OF WHICH MUST BE SUPPLIED TO THE BOARD.</li> <li>5) WITHOUT HAVING ENTERED INTO AN AGREEMENT WITH OTHER OPERATORS ON A COMMON ROUTE, AS CONTEMPLATED BY SECTION 88(2) OF ACT 2000, THE PICKING UP OR SETTING OF PASSENGERS ON SUCH AGREEMENT MUST BE SUPPLIED TO THE BOARD.</li> <li>6) AT RANKS, WHETHER ON-STREET OR OFF-STREET, ONLY THE TAXIS THAT CAN BE ACCOMADATED IN THE DEMARCATED AREA MAY OCCUPY THE RANK. EXCESS VEHICLES MUST HOLD ELSEWHERE.</li> <li>7)RANK PERMITS OR LETTERS OF AUTHORITY MUST BE PRODUCED IN RESPECT OF ALL RANKS IN MUNICIPAL AREAS, IN PARTICULAR MAJOR TOWNS AND CITIES AND IN PARTICULAR INTER-PROVINCIAL DESTINATIONS.</li> <li>8) THE ALLOCATION OF ANY ROUTE OR PORTION OF ROUTE IS SUBJECT TO THE CONDITION THAT IT HAS BEEN APPROVED AND ALLOCATED IN GOOD FAITH AND THAT SUCH ROUTE WILL BE INVALID SHOULD IT TRANSPIRE THAT THE ROUTE OR PORTION THERE OF WILL, OR HAS CAUSED CONFLICT DUE TO IT HAVING BEEN APPROVED BASED ON INCORRECT OR FALSE INFORMATION SUPPLIED TO THE BOARD OR AS RESULT OF AN ERROR.IN SUCH INSTANCE THE OPERATING LICENCE MUST BE RETURNED TO THE BOARD FOR CORRECTION.</li> <li>9) THE VEHICLE MUST BE COVERED BY MOTOR VEHICLE INSURANCE AS WELL AS PERSONAL LIABILITY INSURANCE.</li> </ol>
12.6	<p><b>KWADABEKA A TO PINETOWN</b></p> <p>FROM KWADABEKA A TAXI RANK, PASSING KK HOSTEL TURN LEFT INTO NORTH ROAD, TURN LEFT INTO 3RD AVENUE JOINING DINKELMAN ROAD, TURN RIGHT INTO SHEPSTONE ROAD, TURN RIGHT INTO CROMPTON STREET, TURN RIGHT INTO UNION LANE, TURN LEFT INTO GLENUGIE ROAD JOINING MOODIE STREET, TURN LEFT INTO HILL STREET, INTO HILL STREET TAXI RANK AND RETURN WITH HILL STREET, TURN LEFT INTO MOODIE STREET JOIN GLENUGIE ROAD TURN RIGHT INTO LAUTH STREET, TURN LEFT INTO CROMPTON STREET, TURN LEFT INTO SHEPSTONE ROAD TURN RIGHT INTO DINKELMAN ROAD TURN LEFT INTO NORTH ROAD, AND PROCEED TO KWA-DABEKA A TAXI RANK.</p>



## transport

Department:  
Transport  
Province of KwaZulu-Natal

## GAZETTE

LGKZNG43-2019-FEB

REGION: ALL

12.7	<p>KWADABEKA D TO PINETOWN</p> <p>FROM KWA DABEKA, D TAXI RANK, PASSING KWA- DABEKA CLINIC TURN RIGHT INTO NORTH ROAD, TURN RIGHT INTO 3RD AVENUE JOIN DINKELMAN ROAD, TURN RIGHT INTO SHEPSTONE ROAD, TURN RIGHT INTO CROMPTON STREET, TURN RIGHT INTO UNION LANE, TURN LEFT INTO GLENUGIE ROAD JOIN MOODIE STREET, TURN RIGHT INTO HILL STREET, INTO HILL TAXI RANK AND RETURN WITH HILL STREET, TURN LEFT INTO MOODIE STREET JOIN GLENUGIE ROAD, TURN RIGHT INTO LAUTH STREET, TURN LEFT INTO CROMPTON STREET, TURN LEFT INTO SHEPSTONE ROAD, TURN RIGHT INTO DINKELMAN ROAD, TURN LEFT INTO 1ST AVENUE, LEFT INTO NORTH ROAD AND PROCEED TO KWA DABEKA "D" TAXI RANK.</p>
12.8	<p>KWADABEKA D TO DURBAN</p> <p>FROM KWADABEKA D TAXI RANK, PASSING KWADABEKA CLINIC TURN RIGHT INTO NORTH ROAD, TURN RIGHT INTO 3RD AVENUE, JOIN DINKLEMAN ROAD, JOIN OTTO VOLEK ROAD, JOIN STAPLETON ROAD, TURN LEFT TO M13, JOIN N3, WESTERN FREE WAY, TURN RIGHT INTO GREY STREET, TURN LEFT INTO WEST STREET, TURN LEFT INTO ALI WAL STREET, TURN LEFT INTO PINE STREET, TURN RIGHT INTO RUSSEL STREET, TURN LEFT INTO LEOPOLD STREET, TURN RIGHT INTO CITY MARKET, UNIVERSITY AVENUE, TURN RIGHT INTO RANK NO. 231 WARWICK AVENUE AND RETURN WITH WARWICK AVENUE, TURN LEFT INTO CANNONGATE ROAD ALONG N3 OFF RAMP AND USING THE SAME ROUTE IN THE OPPOSITE DIRECTION AND PROCEED TO KWADABEKA D TAXI RANK.</p>
12.9	<p>KWADABEKA KK HOSTEL TO DURBAN</p> <p>FROM KK TAXI RANK TURN LEFT INTO NORTH ROAD, TURN RIGHT INTO 12TH STREET JOIN DINKELMAN ROAD JOIN OTTO VOLEK ROAD, JOIN STAPLETON ROAD, TURN RIGHT INTO M13 JOIN N3, TURN RIGHT INTO WESTERN FREEWAY, TURN RIGHT INTO GREY STREET, TURN LEFT INTO WEST STREET, TURN LEFT INTO AILWAL STREET, TURN LEFT INTO PINE STREET, TURN RIGHT INTO RUSSEL STREET, TURN LEFT INTO LEOPOLD STREET, TO CITY MARKET, UNIVERSITY AVENUE, TURN RIGHT INTO RANK NO. 231/ WARWICK AVENUE AND RETURN WITH WARWICK AVENUE TURNING LEFT INTO CANNONGATE ROAD ALONG N3 OFF RAMP AND USING THE SAME ROUTE PROCEEDING TO KK HOSTEL TAXI RANK.</p>
12.10	<p>KWADABEKA KK HOSTEL TO PINETOWN</p> <p>FROM KK RANK TURN LEFT INTO NORTH ROAD, TURN RIGHT INTO 12TH STREET, JOIN DINKELMAN ROAD, TURN RIGHT INTO SHEPSTONE ROAD, TURN RIGHT INTO CROMPTON STREET, TURN RIGHT INTO UNION LANE, TURN LEFT INTO GLENUGIE ROAD, JOIN MOODIE STREET, TURN LEFT INTO HILL STREET INTO HILL STREET TAXI RANK AND RETURN WITH HILL STREET, TURN LEFT INTO MOODIE STREET, JOIN GLENUGIE ROAD, TURN RIGHT INTO LAUTH STREET, TURN LEFT INTO CROMPTON STREET, TURN LEFT INTO SHEPSTONE ROAD, TURN RIGHT INTO DINKELMAN ROAD, TURN RIGHT INTO 1ST AVENUE, TURN LEFT INTO NORTH ROAD, TURN RIGHT INTO AND INTO KK TAXI RANK.</p>
12.11	<p>KWADABEKA KK HOSTEL TO WESTMEAD</p> <p>FROM KK TAXI RANK TURN LEFT INTO NORTH ROAD, TURN RIGHT INTO 12TH STREET, JOIN DINKELMAN ROAD, TURN RIGHT INTO SHEPSTONE ROAD, TURN LEFT INTO CROMPTON STREET, TURN RIGHT INTO LAUTH STREET, TURN LEFT INTO GLENUGIE ROAD, TURN RIGHT INTO OLD MAIN ROAD, RICHMOND ROAD, TURN RIGHT INTO TRAFFORD STREET, JOIN GOODWOOD ROAD, TURN LEFT INTO MAHOGANY ROAD TO A DESIGNATED TAXI STOP AND RETURN ALONG THE SAME ROUTE TO KK TAXI RANK.</p> <p>FROM KK TAXI RANK TURN LEFT INTO NORTH ROAD, TURN RIGHT INTO 12TH STREET JOIN DINKELMAN ROAD, TURN RIGHT INTO SHEPSTONE ROAD, TURN RIGHT INTO CROMPTON STREET, TURN RIGHT INTO LAUGHT STREET, TURN LEFT INTO GLENUGIE ROAD, TURN RIGHT INTO OLD MAIN ROAD, RICHMOND ROAD, TURN RIGHT INTO TRAFFORD STREET JOIN HILLCLIMB ROAD, TO MONZA ROAD TO A DESIGNATED TAXI STOP, AND RETURN ALONG THE SAME ROUTE TO KK TAXI RANK.</p> <p>FROM KK TAXI RANK TURN LEFT INTO NORTH ROAD, TURN RIGHT INTO 3RD AVENUE JOIN DINKELMAN ROAD, TURN RIGHT INTO SHEPSTONE ROAD, TURN RIGHT INTO CROMPTON STREET, TURN RIGHT INTO LAUGHT ROAD, TURN LEFT INTO GLENUGIE ROAD, TURN RIGHT INTO OLD MAIN ROAD, RICHMOND ROAD, TURN RIGHT INTO ALEXANDER ROAD, TURN LEFT INTO MALCOM ROAD, TURN RIGHT INTO CIRCUIT ROAD, TURN RIGHT INTO CLARK ROAD, TURN LEFT UNTO ALEXANDER ROAD TO A DESIGNATED TAXI STOP, AND RETURN ALONG THE SAME ROUTE TO KK TAXI RANK.</p>



## transport

Department:  
Transport  
Province of KwaZulu-Natal

## GAZETTE

LGKZNG43-2019-FEB

REGION: ALL

1) <b>Application Number:</b> APP0108310	2) <b>Gazette Number:</b> LGKZNG43-2019-FEB
3) <b>Applicant:</b> <input type="checkbox"/> VALLEY RIVER TRADING 218 <b>ID NO.</b> 2004/107698/23 <b>Association:</b> NTUZUMA TAXI ASSOCIATION	4) <b>Applicant Address:</b> PO BOX 49321 QUALIBERT 4078
5) <b>Existing Licence Holder:</b> NOT APPLICABLE <b>ID NO.</b> NOT APPLICABLE	6) <b>Existing Licence Holder Address:</b> NOT APPLICABLE
7) <b>Type of application:</b> NEW OPERATING LICENCE	8) <b>Operating Licence Number:</b> LGKZN1403000591
9) <b>Vehicle Type:</b> MINIBUS TAXI	10) 1 X 9-16 (SEATED) + 0 (STANDING)
11) <b>Region:</b> GREATER NORTH	
12.1	<p>NTUZUMA TO PHOENIX (UMHLANGA)</p> <p>FROM THE STARTING POINT (ITHENDELE DRIVE TAXI RANK) NEAR KWANOZAZA SHOPPING CENTRE ALONG ANY OF THE INNER CIRCLE ROUTES 1 TO 4 WITHIN NTUZUMA TOWNSHIP ALONG ITHENDELE DRIVE LEFT INTO NTUZUMA ACCESS ROAD INTO INDUSTRIAL PARK ROAD LEFT INTO PHOENIX HIGHWAY RIGHT INTO INTO M41 LEFT INTO UMHLANGA ROCKS DRIVE INTO LIGHTHOUSE ROAD LEFT INTO TANAGER WAY RIGHT INTO LAGOON DRIVE RIGHT INTO LIGHT HOUSE ROAD LEFT INTO AN ON RAMP TO THE M4 RIGHT INTO ARGYLE ROAD LEFT INTO UMGENI ROAD LEFT INTO UMGENI ROAD AND PROCEED TO THE RANK (S) AS PER ANY OF THE ROUTES (1.1 TO 1.5) ALTERNATIVE ROUTE ALONG THE M25 LEFT INTO THE N2 RIGHT INTO THE M41 AND PROCEED AS PER THE ABOVE ROUTE.</p>
12.2	<p>KWAMASHU TO NTUZUMA</p> <p>FROM KWAMASHU MAIN TAXI RANK ON MALANDELA ROAD, INTO BHEJANE ROAD, LEFT INTO NYALA ROAD, INTO ITHENDELE DRIVE AND PROCEED TO THE INNER CIRCLE ROUTES WITHIN NTUZUMA AND TO THE RANK ON ITHENDELE DRIVE NEAR BHEKUZULU DRIVE.</p> <p>6.1.1 ALTERNATIVE ROUTE</p> <p>FROM KWAMASHU MAIN TAXI RANK ON MALANDELA ROAD, INTO BHEJANE ROAD, LEFT INTO NYALA ROAD, INTO UNDIYAZANA GROVE, INTO INGCEBO DRIVE, RIGHT INTO IBHUCU DRIVE, RIGHT INTO UMBHALANE, RIGHT INTO IHOBHE AVENUE, LEFT INTO ITHENDELE DRIVE AND PROCEED TO THE INNER CIRCLE ROUTES WITHIN NTUZUMA TAKE-OUT AND TO THE END POINT ON ITHENDELE DRIVE NEAR BHEKUZULU DROVE.</p> <p>6.2. BESTER'S TAXI RANK TO NTUZUMA</p> <p>FROM BESTER'S TAXI RANK, LEFT INTO NTUZUMA ACCESS ROAD, RIGHT INTO ITHENDELE DRIVE AND PROCEED TO ANY OF THE INNER CIRCLE ROUTE(S) 1 TO 4 ABOVE, AND TO THE END POINT ON ITHENDELE DRIVE AND BHEKUZULU DRIVE TAXI RANK.</p> <p>6.3. KWAMASHU CROSSROADS TO NTUZUMA</p> <p>FROM KWAMASHU CROSSROADS TAXI RANK, LEFT INTO MALANDELA ROAD, LEFT INTO KWAMASHU HIGHWAY (M25), LEFT INTO NTUZUMA ACCESS ROAD, RIGHT INTO ITHENDELE DRIVE AND PROCEED TO ANY OF THE INNER CIRCLE ROUTE(S) 1 TO 4 ABOVE, UNTIL THE END POINT ON ITHENDELE NEAR BHEKUZULU DRIVE TAXI RANK.</p>





## transport

Department:  
Transport  
Province of KwaZulu-Natal

## GAZETTE

LGKZNG43-2019-FEB

REGION: ALL

12.3	<p><b>NTUZUMA TO DURBAN</b></p> <p>FROM ITHENDELE DRIVE TAXI RANK NEAR KWANOZAZA SHOPPING CENTRE ALONG ANY OF ROUTES (S) 1 TO 4 ABOVE INTO NTUZUMA ACCESS ROAD RIGHT INTO KWAMASHU HIGHWAY (M25) INTO NORTH COAST ROAD INTO UMGENI ROAD (PROCEED TO SOLDIER'S WAY AND TO SOLDIER'S WAY TAXI RANK OR RIGHT INTO LEOPOLD STREET RIGHT INTO WARWICK AVENUE INTO CENTENARY ROAD AND PROCEED TO CENTENARY ROAD TAXI RANK.</p> <p>FROM ITHENDELE DRIVE TAXI RANK NEAR KWANOZAZA SHOPPING CENTRE ALONG ANY OF THE INNER CIRCLE ROUTES WITHIN NTUZUMA AS PER ROUTES 1 TO 4 ABOVE INTO KWAMASHU HIGHWAY (M25) RIGHT INTO THE N2 LEFT INTO INANDA ROAD (M21) INTO SEA COW LAKE ROAD RIGHT INTO NORTH COAST ROAD AND PROCEED TO THE END POINTS AS IN 1.1 ABOVE.</p> <p>FROM THE STATING POINT IN 1.1 ABOVE INTO KWAMASHU HIGHWAY (M25) RIGHT INTO THE N2 LEFT INTO INANDA ROAD (M21) OFF RAMP LEFT INTO UMGENI ROAD (M19) ALONG UMGENI ROAD AND PROCEED TO THE END POINTS AS IN 1.1</p> <p>FROM THE STARTING POINT IN 1.1 ABOVE INTO KWAMASHU HIGHWAY RIGHT INTO THE N2 ALONG THE N2 LEFT INTO THE N3 ALONG THE N3 INTO OLD DUTCH ROAD (LEFT INTO CENTENARY ROAD AND PROCEED TO CENTENARY ROAD TAXI RANK OR INTO ALICE STREET RIGHT INTO SOLDIER'S WAY AND PROCEED TO SOLDIER'S WAY TAXI RANK.</p> <p>FROM THE STARTING POINT IN 1.1 ABOVE INTO KWAMASHU HIGHWAY (M25) INTO NORTH COAST ROAD INTO UMGENI ROAD LEFT INTO ARGYLE ROAD RIGHT INTO BRICKHILL ROAD INTO POINT ROAD RIGHT INTO BAY TERRACE RIGHT INTO STANGER STREET LEFT INTO ORDNANCE ROAD LEFT INTO SOLDIER'S WAY RIGHT INTO QUEEN STREET RIGHT INTO FIELD STREET AND PROCEED TO SOLDIER'S WAY TAXI RANK OR INTO LEOPOLD STREET RIGHT INTO WARWICK AVENUE INTO CENTENARY ROAD AND PROCEED TO CENTENARY ROAD TAXI RANK.</p>
12.4	<p><b>NTUZUMA TO PINETOWN</b></p> <p>FROM THE STARTING POINT ON ITHENDELE DRIVE NEAR KWANOZAZA SHOPPING CENTRE ALONG ANY OF THE INNER CIRCLE ROUTES 1 TO 4 WITHIN NTUZUMA TOWNSHIP ALONG ITHENDELE DRIVE LEFT INTO NTUZUMA ACCESS ROAD RIGHT INTO KWAMASHU HIGHWAY (M25) TURN RIGHT INTO THE N2 ALONG THE N2 LEFT INTO INANDA ROAD (M21) OFF RAMP RIGHT INTO UMGENI ROAD (M19) INTO ST JOHNS AVENUE RIGHT INTO OLD MAIN ROAD LEFT INTO MOODIE STREET RIGHT INTO HILL STREET AND PROCEED TO THE END POINT ON HILL STREET.</p> <p>AND</p> <p>FROM THE STARTING POINT ABOVE ALONG THE ROUTES INDICATED ABOVE RIGHT INTO THE N2 ALONG THE N2 INTO THE N3 INTO THE M13 RIGHT INTO OLD MAIN ROAD RIGHT INTO MOODIE STREET RIGHT INTO HILL STREET AND PROCEED TO THE END POINT ON HILL STREET.</p> <p>AND</p> <p>FROM THE STARTING POINT ABOVE ALONG THE ROUTES INDICATED ABOVE RIGHT INTO UMGENI ROAD (M19) ALONG THE M19 RIGHT INTO OTTO VOLEK ROAD LEFT INTO SHEPSTONE ROAD LEFT INTO REGENT STREET RIGHT INTO CHELSEA AVENUE LEFT INTO CHELSEA AVENUE LEFT INTO ESCOM ROAD RIGHT INTO OLD MAIN ROAD RIGHT INTO TRAFFORD ROAD LEFT INTO HILLCLIMB ROAD LEFT INTO KYALAMI ROAD INTO CIRCUIT ROAD LEFT INTO MALCOLM ROAD LEFT INTO ALBERT ROAD LEFT INTO ALEXANDER ROAD LEFT INTO OLD MAIN ROAD RIGHT INTO MOODIE STREET RIGHT INTO HILL STREET AND PROCEED TO THE TAXI RANK ON HILL STREET.</p>
12.5	<p><b>NTUZUMA TO VERULAM</b></p> <p>FROM THE STARTING POINT (ITHENDELE DRIVE TAXI RANK) NEAR KWANOZAZA SHOPPING CENTRE ALONG ANY OF THE INNER CIRCLE ROUTES WITHIN NTUZUMA TOWNSHIP ALONG ITHENDELE DRIVE LEFT INTO NTUZUMA ACCESS ROAD RIGHT INTO KWAMASHU HIGHWAY (M25) ALONG THE M25 LEFT INTO R102 PASS WHITE HOUSE SHOPPING CENTRE ALONG R102 RIGHT INTO WICK STREET LEFT INTO IRELAND STREET AND PROCEED TO AN APPROVED TAXI RANK ON IRELAND STREET.</p> <p><b>ALTERNATIVE ROUTE</b></p> <p>ALONG THE SAME ROUTE ABOVE INTO NTUZUMA ACCESS ROAD INTO INDUSTRIAL PARK ROAD LEFT INTO PHOENIX HIGHWAY LEFT INTO R102 AND PROCEED TO VERULAM AS PER THE ABOVE ROUTE.</p> <p><b>RESTRICTION: NO PICKING UP OF PASSENGERS ON PHOENIX HIGHWAY.</b></p>





## transport

Department:  
Transport  
Province of KwaZulu-Natal

## GAZETTE

LGKZNG43-2019-FEB

REGION: ALL

1) <b>Application Number:</b> APP0108312	2) <b>Gazette Number:</b> LGKZNG43-2019-FEB
3) <b>Applicant:</b> SG MAZIBUKO <b>ID NO.</b> 7211115381085 <b>Association:</b> BERGVILLE TAXI ASSOCIATION	4) <b>Applicant Address:</b> P.O BOX 397 BERGVILLE 3350
5) <b>Existing Licence Holder:</b> F ZIKODE <b>ID NO.</b> 3903195344082	6) <b>Existing Licence Holder Address:</b> PO BOX 374 BERGVILLE KWAZULU-NATAL  3350
7) <b>Type of application:</b> NORMAL TRANSFER	8) <b>Operating Licence Number:</b> LGKZN0303000216
9) <b>Vehicle Type:</b> MINIBUS	10) 1 X 15 (SEATED) + 0 (STANDING)
11) <b>Region:</b> UTHUKELA	
12.1	ROCKDALE TO BERGVILLE FROM ROCKDALE TAXI RANK, STRAIGHT WITH P722, TURN LEFT TO P288, AND TURN RIGHT TO P304, TURN RIGHT TO KINGSWAY, TURN RIGHT TO TATHAM ROAD, TURN LEFT TO WEST STREET, TURN LEFT TO BERGVILLE TAXI RANK AND RETURN.



## transport

Department:  
Transport  
Province of KwaZulu-Natal

## GAZETTE

LGKZNG43-2019-FEB

REGION: ALL

1) <b>Application Number:</b> APP0108313	2) <b>Gazette Number:</b> LGKZNG43-2019-FEB
3) <b>Applicant:</b> TC SITHOLE <b>ID NO.</b> 5303030664083 <b>Association:</b> CLERMONT AND KWADABEKA TAXI OWNERS ASS.	4) <b>Applicant Address:</b> P O BOX 629 KWADEBEKA  3612
5) <b>Existing Licence Holder:</b> MD SITHOLE <b>ID NO.</b> 4804225194084	6) <b>Existing Licence Holder Address:</b> P O BOX 1091 LINKSHILLS KWAZULU NATAL KWA-ZULU NATAL 3652
7) <b>Type of application:</b> DECEASED TRANSFER AND NEW OPERATING LICENCE	8) <b>Operating Licence Number:</b> LKNKZN0112752
9) <b>Vehicle Type:</b> MINIBUS TAXI	10) 1 X 9-16 (SEATED) + 0 (STANDING)
11) <b>Region:</b> DURBAN WEST	
12.1	<p>KWADABEKA A TO DURBAN</p> <p>FROM KWADABEKA A TAXI RANK, PASSING KK HOSTEL TURN LEFT INTO NORTH ROAD, TURN RIGHT INTO 3RD AVENUE JOIN DINKELMAN ROAD, JOINING OTTO VOLEK ROAD, JOIN STAPLETON ROAD, JOIN M13, JOIN N3 TURN RIGHT INTO WESTERN FREEWAY, TURN RIGHT INTO GREY STREET TURN LEFT INTO WEST STREET, TURN LEFT INTO ALI WAL STREET, TURN LEFT INTO PINE STREET, TURN RIGHT INTO RUSSEL STREET, TURN LEFT INTO LEOPOLD STREET, TO CITY MARKET, UNIVERSITY AVENUE TURN RIGHT INTO RANK NO. 231 WARWICK AVENUE AND RETURN WITH WARWICK AVENUE TURN LEFT INTO CANNONGATE ROAD ALONG N3 OFF RAMP AND USING THE SAME ROUTE IN THE OPPOSITE DIRECTION AND PROCEED TO KWA-DABEKA "A" TAXI RANK.</p>
12.2	<p>CLERMONT TO DURBAN</p> <p>FROM CLERMONT TAXI RANK TURN RIGHT INTO CLERMONT ROAD, JOIN POSSELT ROAD, TURN LEFT INTO OTTO VOLEK ROAD JOIN STAPLETON ROAD, TURN RIGHT INTO M13 JOIN N3, WESTERN FREEWAY, TURN RIGHT INTO GREY STREET, TURN LEFT INTO WEST STREET, TURN LEFT INTO ALI WAL STREET, TURN LEFT INTO PINE STREET, TURN RIGHT INTO RUSSELL STREET, TURN LEFT INTO LEOPOLD STREET, JOIN MARKET STREET, UNIVERSITY AVENUE TURN RIGHT INTO RANK NO.231 WARWICK AVENUE AND RETURN WITH WARWICK AVENUE, TURN LEFT INTO CANNONGATE ROAD ONTO N3 OFF RAMP AND USE SAME ROUTE TO CLERMONT TAXI RANK.</p>
12.3	<p>CLERMONT TO PINETOWN</p> <p>FROM CLERMONT TAXI RANK TURN RIGHT INTO CLERMONT ROAD JOIN POSSELT ROAD JOIN SHEPSTONE ROAD, TURN RIGHT INTO CROMPTON STREET, TURN RIGHT INTO UNION LANE, TURN LEFT INTO GLENUGIE ROAD JOIN MOODIE STREET, TURN RIGHT INTO HILL STREET INTO HILL STREET TAXI RANK.</p> <p>RETURN</p> <p>FROM HILL STREET TURN LEFT INTO MOODIE STREET JOIN GLENUGIE ROAD, TURN RIGHT INTO LAUTH STREET, TURN LEFT INTO CROMPTON STREET, TURN LEFT INTO SHEPSTONE ROAD JOIN POSSELT ROAD JOIN CLERMONT ROAD TURN RIGHT INTO NORTH ROAD TO CLERMONT TAXI RANK.</p>



## transport

Department:  
Transport  
Province of KwaZulu-Natal

## GAZETTE

LGKZNG43-2019-FEB

REGION: ALL

12.4	<p><b>CLERMONT TO WESTMEAD</b></p> <p>FROM CLERMONT TAXI RANK TURN INTO CLERMONT ROAD JOIN POSSELT ROAD JOIN SHEPSTONE ROAD, TURN RIGHT INTO CROMPTON STREET, TURN RIGHT INTO LAUGHT STREET, TURN LEFT INTO GLENUGIE ROAD, TURN LEFT INTO OLD MAIN ROAD, JOIN RICHMOND ROAD, TURN RIGHT INTO TRAFFORD ROAD JOIN GOODWOOD ROAD, TURN LEFT INTO MAHOGANY ROAD A TO A DESIGNATED TAXI STOP AND RETURN ALONG THE SAME ROUTE TO CLERMONT TAXI RANK.</p> <p>FROM CLERMONT TAXI RANK TURN RIGHT INTO CLERMONT ROAD JOIN POSSELT ROAD JOIN SHEPSTONE ROAD, TURN RIGHT INTO CROMPTON STREET, TURN RIGHT INTO LAUTH STREET, TURN LEFT INTO GLENUGIE ROAD, TURN RIGHT INTO OLD MAIN ROAD JOIN RICHMOND ROAD, TURN RIGHT INTO TRAFFORD ROAD JOIN HILLCLIMB ROAD TO MONZA TO A DESIGNATED TAXI STOP AND RETURN TO CLERMONT TAXI RANK ALONG THE SAME ROUTE.</p> <p>FROM CLERMONT TAXI RANK TURN RIGHT INTO CLERMONT ROAD JOIN POSSELT ROAD SHEPSTONE ROAD, TURN RIGHT INTO CROMPTON STREET, TURN RIGHT INTO LAUTH STREET, TURN LEFT INTO GLENUGIE ROAD TURN RIGHT INTO OLD MAIN ROAD JOIN RICHMOND ROAD, TURN RIGHT INTO ALEXANDER ROAD, TURN LEFT TO MALCOLM ROAD, TURN RIGHT INTO CIRCUIT ROAD, TURN RIGHT INTO CLARK ROAD, TURN LEFT INTO ALEXANDER ROAD TO A DESIGNATED TAXI STOP AND RETURN ALONG THE SAME ROUTE TO CLERMONT TAXI RANK.</p>
12.5	<p><b>CONDITIONS</b></p> <p>GENERAL CONDITIONS APPLICABLE TO ALL ROUTES:</p> <ol style="list-style-type: none"> <li>1).PASSENGERS MAY BE PICKED UP AND/OR SET DOWN ONLY AT DESIGNATED TAXI RANKS OR TAXI STOPS,WHICH SHALL EXCLUDE BUS STOPS.</li> <li>2) ON THE INBOUND TRIP TO DURBAN, NO PASSENGERS MAY BE PICKED UPEN ROUTE FROM ENTERING THE N3, UNTIL REACHING UNIVERSITY AVENUE TAXI RANK NO.231</li> <li>3) ON THE TRIP TO MOLWENI WYEBANK, NO PASSENGERS MAY BE SET DOWN UNTIL REACHING M13.</li> <li>4) ENTRY OR RANKING ON PRIVATE PROPERTY IS NOT PERMITTED WITHOUT THE WRITTEN PERMISSION OF THE LANDLORD, A COPY OF WHICH MUST BE SUPPLIED TO THE BOARD.</li> <li>5) WITHOUT HAVING ENTERED INTO AN AGREEMENT WITH OTHER OPERATORS ON A COMMON ROUTE, AS CONTEMPLATED BY SECTION 88(2) OF ACT 2000, THE PICKING UP OR SETTING OF PASSENGERS ON SUCH AGREEMENT MUST BE SUPPLIED TO THE BOARD.</li> <li>6) AT RANKS, WHETHER ON-STREET OR OFF-STREET, ONLY THE TAXIS THAT CAN BE ACCOMADATED IN THE DEMARCATED AREA MAY OCCUPY THE RANK. EXCESS VEHICLES MUST HOLD ELSEWHERE.</li> <li>7)RANK PERMITS OR LETTERS OF AUTHORITY MUST BE PRODUCED IN RESPECT OF ALL RANKS IN MUNICIPAL AREAS, IN PARTICULAR MAJOR TOWNS AND CITIES AND IN PARTICULAR INTER-PROVINCIAL DESTINATIONS.</li> <li>8) THE ALLOCATION OF ANY ROUTE OR PORTION OF ROUTE IS SUBJECT TO THE CONDITION THAT IT HAS BEEN APPROVED AND ALLOCATED IN GOOD FAITH AND THAT SUCH ROUTE WILL BE INVALID SHOULD IT TRANSPIRE THAT THE ROUTE OR PORTION THERE OF WILL, OR HAS CAUSED CONFLICT DUE TO IT HAVING BEEN APPROVED BASED ON INCORRECT OR FALSE INFORMATION SUPPLIED TO THE BOARD OR AS RESULT OF AN ERROR.IN SUCH INSTANCE THE OPERATING LICENCE MUST BE RETURNED TO THE BOARD FOR CORRECTION.</li> <li>9) THE VEHICLE MUST BE COVERED BY MOTOR VEHICLE INSURANCE AS WELL AS PERSONAL LIABILITY INSURANCE.</li> </ol>
12.6	<p><b>KWADABEKA A TO PINETOWN</b></p> <p>FROM KWADABEKA A TAXI RANK, PASSING KK HOSTEL TURN LEFT INTO NORTH ROAD, TURN LEFT INTO 3RD AVENUE JOINING DINKELMAN ROAD, TURN RIGHT INTO SHEPSTONE ROAD, TURN RIGHT INTO CROMPTON STREET, TURN RIGHT INTO UNION LANE, TURN LEFT INTO GLENUGIE ROAD JOINING MOODIE STREET, TURN LEFT INTO HILL STREET, INTO HILL STREET TAXI RANK AND RETURN WITH HILL STREET, TURN LEFT INTO MOODIE STREET JOIN GLENUGIE ROAD TURN RIGHT INTO LAUTH STREET, TURN LEFT INTO CROMPTON STREET, TURN LEFT INTO SHEPSTONE ROAD TURN RIGHT INTO DINKELMAN ROAD TURN LEFT INTO NORTH ROAD, AND PROCEED TO KWA-DABEKA A TAXI RANK.</p>



## transport

Department:  
Transport  
Province of KwaZulu-Natal

## GAZETTE

LGKZNG43-2019-FEB

REGION: ALL

12.7	<p>KWADABEKA D TO PINETOWN</p> <p>FROM KWA DABEKA, D TAXI RANK, PASSING KWA- DABEKA CLINIC TURN RIGHT INTO NORTH ROAD, TURN RIGHT INTO 3RD AVENUE JOIN DINKELMAN ROAD, TURN RIGHT INTO SHEPSTONE ROAD, TURN RIGHT INTO CROMPTON STREET, TURN RIGHT INTO UNION LANE, TURN LEFT INTO GLENUGIE ROAD JOIN MOODIE STREET, TURN RIGHT INTO HILL STREET, INTO HILL TAXI RANK AND RETURN WITH HILL STREET, TURN LEFT INTO MOODIE STREET JOIN GLENUGIE ROAD, TURN RIGHT INTO LAUTH STREET, TURN LEFT INTO CROMPTON STREET, TURN LEFT INTO SHEPSTONE ROAD, TURN RIGHT INTO DINKELMAN ROAD, TURN LEFT INTO 1ST AVENUE, LEFT INTO NORTH ROAD AND PROCEED TO KWA DABEKA "D" TAXI RANK.</p>
12.8	<p>KWADABEKA D TO DURBAN</p> <p>FROM KWADABEKA D TAXI RANK, PASSING KWADABEKA CLINIC TURN RIGHT INTO NORTH ROAD, TURN RIGHT INTO 3RD AVENUE, JOIN DINKLEMAN ROAD, JOIN OTTO VOLEK ROAD, JOIN STAPLETON ROAD, TURN LEFT TO M13, JOIN N3, WESTERN FREE WAY, TURN RIGHT INTO GREY STREET, TURN LEFT INTO WEST STREET, TURN LEFT INTO ALIWAL STREET, TURN LEFT INTO PINE STREET, TURN RIGHT INTO RUSSEL STREET, TURN LEFT INTO LEOPOLD STREET, TURN RIGHT INTO CITY MARKET, UNIVERSITY AVENUE, TURN RIGHT INTO RANK NO. 231 WARWICK AVENUE AND RETURN WITH WARWICK AVENUE, TURN LEFT INTO CANNONGATE ROAD ALONG N3 OFF RAMP AND USING THE SAME ROUTE IN THE OPPOSITE DIRECTION AND PROCEED TO KWADABEKA D TAXI RANK.</p>
12.9	<p>KWADABEKA KK HOSTEL TO DURBAN</p> <p>FROM KK TAXI RANK TURN LEFT INTO NORTH ROAD, TURN RIGHT INTO 12TH STREET JOIN DINKELMAN ROAD JOIN OTTO VOLEK ROAD, JOIN STAPLETON ROAD, TURN RIGHT INTO M13 JOIN N3, TURN RIGHT INTO WESTERN FREEWAY, TURN RIGHT INTO GREY STREET, TURN LEFT INTO WEST STREET, TURN LEFT INTO AILWAL STREET, TURN LEFT INTO PINE STREET, TURN RIGHT INTO RUSSEL STREET, TURN LEFT INTO LEOPOLD STREET, TO CITY MARKET, UNIVERSITY AVENUE, TURN RIGHT INTO RANK NO. 231/ WARWICK AVENUE AND RETURN WITH WARWICK AVENUE TURNING LEFT INTO CANNONGATE ROAD ALONG N3 OFF RAMP AND USING THE SAME ROUTE PROCEEDING TO KK HOSTEL TAXI RANK.</p>
12.10	<p>KWADABEKA KK HOSTEL TO PINETOWN</p> <p>FROM KK RANK TURN LEFT INTO NORTH ROAD, TURN RIGHT INTO 12TH STREET, JOIN DINKELMAN ROAD, TURN RIGHT INTO SHEPSTONE ROAD, TURN RIGHT INTO CROMPTON STREET, TURN RIGHT INTO UNION LANE, TURN LEFT INTO GLENUGIE ROAD, JOIN MOODIE STREET, TURN LEFT INTO HILL STREET INTO HILL STREET TAXI RANK AND RETURN WITH HILL STREET, TURN LEFT INTO MOODIE STREET, JOIN GLENUGIE ROAD, TURN RIGHT INTO LAUTH STREET, TURN LEFT INTO CROMPTON STREET, TURN LEFT INTO SHEPSTONE ROAD, TURN RIGHT INTO DINKELMAN ROAD, TURN RIGHT INTO 1ST AVENUE, TURN LEFT INTO NORTH ROAD, TURN RIGHT INTO AND INTO KK TAXI RANK.</p>
12.11	<p>KWADABEKA KK HOSTEL TO WESTMEAD</p> <p>FROM KK TAXI RANK TURN LEFT INTO NORTH ROAD, TURN RIGHT INTO 12TH STREET, JOIN DINKELMAN ROAD, TURN RIGHT INTO SHEPSTONE ROAD, TURN LEFT INTO CROMPTON STREET, TURN RIGHT INTO LAUTH STREET, TURN LEFT INTO GLENUGIE ROAD, TURN RIGHT INTO OLD MAIN ROAD, RICHMOND ROAD, TURN RIGHT INTO TRAFFORD STREET, JOIN GOODWOOD ROAD, TURN LEFT INTO MAHOGANY ROAD TO A DESIGNATED TAXI STOP AND RETURN ALONG THE SAME ROUTE TO KK TAXI RANK.</p> <p>FROM KK TAXI RANK TURN LEFT INTO NORTH ROAD, TURN RIGHT INTO 12TH STREET JOIN DINKELMAN ROAD, TURN RIGHT INTO SHEPSTONE ROAD, TURN RIGHT INTO CROMPTON STREET, TURN RIGHT INTO LAUGHT STREET, TURN LEFT INTO GLENUGIE ROAD, TURN RIGHT INTO OLD MAIN ROAD, RICHMOND ROAD, TURN RIGHT INTO TRAFFORD STREET JOIN HILLCLIMB ROAD, TO MONZA ROAD TO A DESIGNATED TAXI STOP, AND RETURN ALONG THE SAME ROUTE TO KK TAXI RANK.</p> <p>FROM KK TAXI RANK TURN LEFT INTO NORTH ROAD, TURN RIGHT INTO 3RD AVENUE JOIN DINKELMAN ROAD, TURN RIGHT INTO SHEPSTONE ROAD, TURN RIGHT INTO CROMPTON STREET, TURN RIGHT INTO LAUGHT ROAD, TURN LEFT INTO GLENUGIE ROAD, TURN RIGHT INTO OLD MAIN ROAD, RICHMOND ROAD, TURN RIGHT INTO ALEXANDER ROAD, TURN LEFT INTO MALCOM ROAD, TURN RIGHT INTO CIRCUIT ROAD, TURN RIGHT INTO CLARK ROAD, TURN LEFT UNTO ALEXANDER ROAD TO A DESIGNATED TAXI STOP, AND RETURN ALONG THE SAME ROUTE TO KK TAXI RANK.</p>



## transport

Department:  
Transport  
Province of KwaZulu-Natal

## GAZETTE

LGKZNG43-2019-FEB

REGION: ALL

1) <b>Application Number:</b> APP0108315	2) <b>Gazette Number:</b> LGKZNG43-2019-FEB
3) <b>Applicant:</b> DN NZAMA <b>ID NO.</b> 6706075345088 <b>Association:</b> AMAOTI TAXI OWNERS ASSOCIATION	4) <b>Applicant Address:</b> 1178 OHLANGE INANDA KWA ZULU NATAL KWA-ZULU NATAL 4309
5) <b>Existing Licence Holder:</b> NOT APPLICABLE <b>ID NO.</b> NOT APPLICABLE	6) <b>Existing Licence Holder Address:</b> NOT APPLICABLE
7) <b>Type of application:</b> NEW OPERATING LICENCE	8) <b>Operating Licence Number:</b> LKNKZN0123358
9) <b>Vehicle Type:</b> MINIBUS	10) 1 X 14 (SEATED) + 0 (STANDING)
11) <b>Region:</b> GREATER NORTH	
12.1	<p>AMAOTO TO DURBAN FROM ANY OF THE INNER CIRCLE POINTS/RANKS (INTERNAL) ON ROAD D403, (MFEKA'S KRAAL), ALONG D403 PASSING LANGALIBALELE SCHOOL, LEFT INTO MR93, INTO KWAMASHU HIGHWAY (M25), INTO NORTH COAST ROAD (R102), INTO UMGENI ROAD – (INTO SOLDIER'S WAY, RIGHT INTO QUEEN STREET, RIGHT INTO FIELD STREET AND PROCEED TO SOLDIER'S WAY TAXI RANK), OR RIGHT INTO LEOPOLD STREET, RIGHT INTO WARWICK AVENUE, INTO CENTENARY ROAD AND PROCEED TO CENTENARY ROAD TAXI RANK.</p> <p>ALTERNATIVE ROUTE ALONG THE ABOVE ROUTE INTO KWAMASHU HIGHWAY (M25), TURN RIGHT INTO THE ON-RAMP TO THE N2, LEFT INTO THE ON-RAMP TO THE N3, ALONG THE N3, INTO OLD DUTCH ROAD, - (LEFT INTO CENTENARY ROAD AND PROCEED TO CENTENARY ROAD TAXI RANK), OR (INTO ALICE STREET, RIGHT INTO SOLDIER'S WAY, RIGHT INTO SOLDIER'S WAY TAXI RANK).</p> <p>ALTERNATIVE ROUTE ALONG ROUTE (1) ABOVE, INTO KWAMASHU HIGHWAY (M25), TURN RIGHT INTO THE ON-RAMP TO THE N2, ALONG THE N2 – (TURN LEFT INTO THE OFF-RAMP TO INANDA ROAD (M21), INTO SEA COW LAKE ROAD, RIGHT INTO NORTH COAST ROAD, OR, TURN LEFT INTO THE OFF-RAMP TO INANDA ROAD (M21), ALONG THE OFF-RAMP, LEFT INTO UMGENI ROAD (M19), ALONG M19 – INTO UMGENI ROAD (R102), AND PROCEED TO SOLDIER'S WAY OR CENTENARY ROAD TAXI RANK USING ROUTE (1) ABOVE.</p> <p>FROM OHLANGE CASH AND CARRY ON WESTHAM DRIVE, ALONG THE ROAD LEADING TO D403, - (RIGHT ALONG AND LEFT INTO D403, OR, FOLLOW THE ROAD WHICH GOES PASS OHLANGE HIGH SCHOOL ON THE SOUTH SIDE) – LEFT INTO MR93, INTO KWAMASHU HIGHWAY (M25), AND ALONG ANY OF THE ROUTES DETAILED ABOVE.</p> <p>RETURN ROUTE: DURBAN TO AMAOTI FROM SOLDIER'S WAY TAXI RANK INTO FIELD STREET, INTO ALBERT STREET, INTO UMGENI ROAD, INTO NORTH COAST ROAD, INTO KWAMASHU HIGHWAY (M25), ALONG M25, INTO MAIN ROAD 93, ALONG MR93, TURN RIGHT INTO D403, ALONG D403 PASSING LANGALIBALELE SCHOOL, AND PROCEED TO ANY OF THE INNER CIRCLE POINTS OR INFORMAL RANKS ON ROAD D403 (MFEKA'S KRAAL). RESTRICTED FROM PICKING UP AT KWA LANGALIBALELE SCHOOL ON THE FORWARD JOURNEY AND FROM SETTING DOWN ON THE RETURN JOURNEY.</p> <p>ALTERNATIVE ROUTE FROM SOLDIER'S WAY TAXI RANK INTO FIELD STREET, LEFT INTO LEOPOLD STREET, ALONG LEOPOLD STREET, INTO CANONGATE ROAD, INTO THE N3 WESTERN FREEWAY, ALONG THE N3, LEFT INTO THE ON-RAMP TO THE N2, INTO N2, ALONG THE N2, LEFT INTO THE OFF-RAMP TO KWAMASHU HIGHWAY (MR25), INTO MR93, AND CONTINUE AS PER THE RETURN ROUTE 1 ABOVE.</p> <p>RETURN ROUTE FROM CENTENARY ROAD TAXI RANK, RIGHT INTO MARKET ROAD LEFT INTO ALICE STREET, LEFT INTO ALBERT STREET, INTO UMGENI ROAD, INTO NORTH COAST ROAD, INTO KWAMASHU HIGHWAY (M25), INTO MR93 AND CONTINUE AS PER THE RETURN ROUTE ALTERNATIVE RETURN ROUTE.</p>



## transport

Department:  
Transport  
Province of KwaZulu-Natal

## GAZETTE

LGKZNG43-2019-FEB

REGION: ALL

12.2	<p><b>AMAOTI TO MOUNT EDGECOMBE</b></p> <p>FROM ANY OF THE INNER CIRCLE POINTS / INFORMAL RANKS (AMAOTI) ON ROAD D403 (MFEKA'S KRAAL), ALONG ROAD D403, PASSING LANGALIBALELE SCHOOL, TURN LEFT INTO MAIN ROAD 93, INTO KWAMASHU HIGHWAY (M25), LEFT INTO THE ON-RAMP TO THE N2, LEFT ALONG THE N2, TURN LEFT INTO M41 OFF-RAMP, LEFT INTO METROPOLITAN ROUTE (M41), INTO MOUNT EDGECOMBE, OUTSIDE THE HOTEL AND RETURN.</p>
12.3	<p><b>1. AMAOTI TO CROSS ROADS (KWAMASHU).</b></p> <p>FROM AMAOTI (INNER CIRCLE POINTS), ALONG D403 PASS LANGALIBALELE SCHOOL, LEFT INTO MAIN ROAD 93, ALONG MR93, INTO KWAMASHU HIGHWAY (M25), TURN LEFT INTO THE OFF-RAMP TO MALANDELA ROAD / MR93 (CROSS ROADS) TAXI RANK AND RETURN ALONG THE SAME ROUTE.</p> <p>RETURN ROUTE 4</p> <p><b>4.2. KWAMASHU CROSS ROADS TO AMAOTI</b></p> <p>FROM KWAMASHU CROSS ROADS TAXI RANK (CORNER OF MALANDELA ROAD / MR93), INTO MALANDELA ROAD, LEFT INTO THE ON-RAMP TO KWAMASHU HIGHWAY (M25), INTO MAIN ROAD 93, ALONG MAIN ROAD 93, TURN RIGHT INTO D403, ALONG D403, PASSING LANGALIBALELE SCHOOL AND PROCEED TO ANY OF THE INNER CIRCLE POINTS / INFORMAL RANKS ON ROAD D403 IN AMAOTI.</p>
12.4	<p><b>AMAOTI TO VERULAM</b></p> <p>FROM AMAOTI (INNER CIRCLE POINTS) ZWELISHA INFORMAL RANK, MFEKA'S KRAAL, ON ROAD D403, ALONG D403 PASSING LANGALIBALELE SCHOOL, LEFT INTO MAIN ROAD 92, ALONG MR93 INTO KWAMASHU HIGHWAY, LEFT INTO THE ON-TAMP TO THE PROVINCIAL ROAD (R102), ALONG R102, RIGHT INTO WICKS STREET, TURN LEFT INTO TODD STREET, RIGHT INTO IRELAND STREET AND PROCEED TO AN APPROVED TAXI RANK ON IRELAND STREET AND RETURN.</p>
12.5	<p><b>AMAOTI TO UMHLANGA ROCKS</b></p> <p>FROM ANY OF THE INNER CIRCLE POINTS / INFORMAL RANKS ON ROAD D403 (MFEKA'S KRAAL), ALONG D403, TURNING LEFT JOINING WESTHAM DRIVE, LEFT INTO LENHAM DRIVE, RIGHT INTO NORTHERN DRIVE, LEFT INTO PHOENIX HIGHWAY, ALONG PHOENIX HIGHWAY, TURNING RIGHT INTO THE ON-RAMP TO M41, ALONG M41, LEFT INTO THE OFF-RAMP TO UMHLANGA ROCKS DRIVE (M12), LEFT INTO UMHLANGA ROCKS DRIVE, ALONG M12, TURN RIGHT INTO LIGHTHOUSE ROAD, LEFT INTO TANAGER WAY AND PROCEED TO AN APPROVED TAXI RANK ON TANAGER WAY.</p>





## transport

Department:  
Transport  
Province of KwaZulu-Natal

## GAZETTE

LGKZNG43-2019-FEB

REGION: ALL

1) <b>Application Number:</b> APP0108316	2) <b>Gazette Number:</b> LGKZNG43-2019-FEB
3) <b>Applicant:</b> TC SITHOLE <b>ID NO.</b> 5303030664083 <b>Association:</b> CLERMONT AND KWADABEKA TAXI OWNERS ASS.	4) <b>Applicant Address:</b> P O BOX 629 KWADABEKA 3612
5) <b>Existing Licence Holder:</b> MD SITHOLE <b>ID NO.</b> 4804225194084	6) <b>Existing Licence Holder Address:</b> P O BOX 1091 LINKSHILLS KWAZULU NATAL KWA-ZULU NATAL 3652
7) <b>Type of application:</b> DECEASED TRANSFER AND NEW OPERATING LICENCE	8) <b>Operating Licence Number:</b> LKNKZN0113272
9) <b>Vehicle Type:</b> MINIBUS TAXI	10) 1 X 9-16 (SEATED) + 0 (STANDING)
11) <b>Region:</b> DURBAN WEST	
12.1	<p>KWADABEKA A TO PINETOWN</p> <p>FROM KWADABEKA A TAXI RANK, PASSING KK HOSTEL TURN LEFT INTO NORTH ROAD, TURN LEFT INTO 3RD AVENUE, JOINING DINKELMAN ROAD, TURN RIGHT INTO SHEPSTONE ROAD, TURN RIGHT INTO CROMPTON STREET, TURN RIGHT INTO UNION LANE, TURN LEFT INTO GLENUGIE ROAD JOINING MOODIE STREET, TURN LEFT INTO HILL STREET, INTO HILL STREET TAXI RANK AND RETURN WITH HILL STREET, TURN LEFT INTO MOODIE STREET JOIN STREET JOIN GLENUGIE ROAD TURN RIGHT INTO LAUTH STREET, TURN LEFT INTO CROMPTON STREET, TURN LEFT INTO SHEPSTONE ROAD TURN RIGHT INTO DINKELMAN ROAD TURN LEFT INTO NORTH ROAD, AND PROCEED TO KWA-DABEKA "A" TAXI RANK.</p>
12.2	<p>KWADABEKA A TO DURBAN</p> <p>FROM KWADABEKA A TAXI RANK, PASSING KK HOSTEL TURN LEFT INTO NORTH ROAD, TURN RIGHT INTO 3RD AVENUE JOIN DINKELMAN ROAD, JOINING OTTO VOLEK ROAD, JOIN STAPLETON ROAD, JOIN M13, JOIN N3 TURN RIGHT INTO WESTERN FREEWAY, TURN RIGHT INTO GREY STREET TURN LEFT INTO WEST STREET, TURN LEFT INTO ALI WAL STREET, TURN LEFT INTO PINE STREET, TURN RIGHT INTO RUSSEL STREET, TURN LEFT INTO LEOPOLD STREET, TO CITY MARKET, UNIVERSITY AVENUE TURN RIGHT INTO RANK NO. 231 WARWICK AVENUE AND RETURN WITH WARWICK AVENUE TURN LEFT INTO CANNONGATE ROAD ALONG N3 OFF RAMP AND USING THE SAME ROUTE IN THE OPPOSITE DIRECTION AND PROCEED TO KWA-DABEKA "A" TAXI RANK.</p>
12.3	<p>KWADABEKA A TO DURBAN</p> <p>FROM KWADABEKA A TAXI RANK, PASSING KK HOSTEL TURN LEFT INTO NORTH ROAD, TURN RIGHT INTO 3RD AVENUE JOIN DINKELMAN ROAD, JOINING OTTO VOLEK ROAD, JOIN STAPLETON ROAD, JOIN M13, JOIN N3 TURN RIGHT INTO WESTERN FREEWAY, TURN RIGHT INTO GREY STREET TURN LEFT INTO WEST STREET, TURN LEFT INTO ALI WAL STREET, TURN LEFT INTO PINE STREET, TURN RIGHT INTO RUSSEL STREET, TURN LEFT INTO LEOPOLD STREET, TO CITY MARKET, UNIVERSITY AVENUE TURN RIGHT INTO RANK NO. 231 WARWICK AVENUE AND RETURN WITH WARWICK AVENUE TURN LEFT INTO CANNONGATE ROAD ALONG N3 OFF RAMP AND USING THE SAME ROUTE IN THE OPPOSITE DIRECTION AND PROCEED TO KWA-DABEKA "A" TAXI RANK.</p>
12.4	<p>KWADABEKA D TO PINETOWN</p> <p>FROM KWA-DABEKA D TAXI RANK. PASSING KWA-DABEKA CLINIC TURN RIGHT INTO NORTH ROAD, TURN RIGHT INTO 3RD AVENUE JOIN DINKELMAN ROAD, TURN RIGHT INTO SHEPSTONE ROAD, TURN RIGHT CROMPTON STREET, TURN RIGHT INTO UNION LANE, TURN LEFT INTO GLENUGIE ROAD JOIN MOODIE STREET, TURN RIGHT INTO HILL STREET, INTO HILL TAXI RANK AND RETURN WITH HILL STREET, TURN LEFT INTO MOODIE STREET JOIN GLENUGIE ROAD, TURN RIGHT INTO LAUTH STREET, TURN LEFT INTO CROMPTON STREET, TURN LEFT INTO SHEPTONE ROAD, TURN RIGHT INTO DINKELMAN ROAD, TURN LEFT INTO 1ST AVENUE LEFT INTO NORTH ROAD AND PROCEED TO KWA-DABEKA "D" TAXI RANK.</p>



## transport

Department:  
Transport  
Province of KwaZulu-Natal

## GAZETTE

LGKZNG43-2019-FEB

REGION: ALL

12.5	<p>KWADABEKA D TO DURBAN</p> <p>FROM KWA-DABEKA D TAXI RANK, PASSING KWA-DABEKA CLINIC TURN RIGHT INTO NORTH ROAD TURN RIGHT INTO 3RD AVENUE JOIN DINKELMAN ROAD, JOIN OTTO VOLEK ROAD JOIN STAPLETON ROAD, TURN LEFT TO M13 JOIN WESTERN FREE WAY, TURN RIGHT INTO GREY STREET TURN LEFT INTO WEST STREET TURN LEFT INTO ALIWAY STREET TURN LEFT INTO PINE STREET, TURN RIGHT INTO RUSSEL STREET TURN LEFT INTO LEOPOLD STREET TURN RIGHT INTO CITY MARKET UNIVERSITY AVENUE TURN RIGHT INTO RANK NO.231 WARWICK AVENUE AND RETURN WITH WARWICK AVENUE TURN LEFT INTO CANNONGATE ROAD ALONG N3 OFF RAMP AND USING THE SAME ROUTE IN THE OPPOSITE DIRECTION AND PROCEED TO KWA-DABEKA "D" TAXI RANK.</p>
12.6	<p>KWADABEKA KK HOSTEL TO DURBAN</p> <p>FROM KK TAXI RANK TURN LEFT INTO NORTH ROAD TURN RIGHT INTO 12TH STREET JOIN DINKELMAN ROAD OTTO VOLEK ROAD JOIN STAPLETON ROAD TURN RIGHT INTO M13 JOIN N3 TURN RIGHT INTO WESTERN FREEWAY, TURN RIGHT INTO GREY STREET TURN LEFT INTO WEST STREET TURN LEFT INTO ALIWAY STREET TURN LEFT INTO PINE STREET, TURN RIGHT INTO RUSSEL STREET, TURN LEFT INTO LEOPOLD STREET, TO CITY MARKET, UNIVERSITY AVENUE TURN RIGHT INTO RANK NO.231/ WARWICK AVENUE AND RETURN AND RETURN WITH WARWICK AVENUE TURNING LEFT INTO CANNONGATE ROAD ALONG N3 OFF RAMP AND USING THE SAME ROUTE PROCEEDING TO KK HOSTEL TAXI RANK.</p>
12.7	<p>KWADABEKA KK HOSTEL TO PINETOWN</p> <p>FROM KK RANK TURN LEFT INTO NORTH ROAD TURN RIGHT INTO 12TH STREET JOIN DINKELMAN ROAD TURN RIGHT INTO SHEPSTONE ROAD TURN RIGHT INTO CROMPTON STREET TURN RIGHT INTO UNION LANE TURN LEFT INTO GLENUGIE ROAD JOIN MOODIE STREET TURN LEFT INTO HILL STREET INTO HILL STREET TAXI RANK AND RETURN WITH HILL STREET TURN LEFT INTO MOODIE STREET JOIN GLENUGIE ROAD TURN RIGHT INTO LAUTH STREET TURN LEFT INTO CROMPTON STREET TURN LEFT INTO SHEPSTONE ROAD TURN RIGHT INTO DUNKELMAN ROAD TURN RIGHT INTO 1ST AVENUE TURN LEFT INTO NORTH ROAD TURN RIGHT INTO AND INTO KK TAXI RANK.</p>
12.8	<p>KWADABEKA KK HOSTEL TO WESTMEAD / MOTAALA FARM</p> <p>FROM KK TAXI RANK TURN LEFT INTO NORTH ROAD, TURN RIGHT INTO 12TH STREET, JOIN DINKELMAN ROAD TURN RIGHT INTO SHEPSTONE ROAD TURN LEFT INTO CROMPTON STREET TURN RIGHT INTO LAUTH STREET TURN LEFT INTO GLENUGIE ROAD TURN RIGHT INTO OLD MAIN ROAD, RICHMOND ROAD TURN RIGHT INTO TRAFFORD STREET JOIN GOODWOOD ROAD TURN LEFT INTO MAHOGANY ROAD TO A DESIGNATED TAXI STOP AND RETURN ALONG THE SAME ROUTE TO KK TAXI RANK. (11) KK TO WESTMEAD / METROFILE FROM KK TAXI RANK TURN LEFT INTO NORTH ROAD TURN RIGHT INTO 12TH STREET JOIN DINKELMAN ROAD TURN RIGHT INTO SHEPSTONE ROAD TURN RIGHT INTO CROMPTON STREET TURN RIGHT INTO LAUGHT STREET TURN LEFT INTO GLENUGIE ROAD TURN RIGHT INTO OLD MAIN ROAD RICHMOND ROAD TURN RIGHT INTO TRAFFORD STREET JOIN HILLCLIMB ROAD TO MONZA ROAD TO A DESIGNATED TAXI STOP AND RETURN ALONG THE SAME ROUTE TO KK TAXI RANK. (111) KK TO WESTMEAD / BAKERY FROM KK TAXI RANK TURN LEFT INTO NORTH ROAD, TURN RIGHT INTO 3RD AVENUE JOIN DINKELMAN ROAD TURN RIGHT INTO SHEPSTONE ROAD TURN RIGHT INTO CROMPTON STREET TURN RIGHT INTO LAUGHT ROAD, TURN LEFT INTO GLENUGIE ROAD, TURN RIGHT INTO OLD MAIN ROAD RICHMOND ROAD TURN RIGHT INTO ALEXANDE ROAD, TURN LEFT INTO MALCOM ROAD TURN RIGHT INTO CIRCUIT ROAD TURN RIGHT INTO CLARK ROAD TURN LEFT INTO ALEXANDER ROAD TO A DESIGNATED TAXI STOP AND RETURN ALONG THE SAME ROUTE TO KK TAXI RANK.</p>
12.9	<p>CLERMONT TO DURBAN</p> <p>FROM CLERMONT TAXI RANK TURN RIGHT INTO CLERMONT ROAD TURN LEFT INTO OTTO VOLEK ROAD JOIN STAPLETON ROAD, TURN RIGHT INTO M13 JOIN N3, WESTERN FREE WAY TURN RIGHT INTO GREY STREET TURN LEFT INTO WEST STREET TURN LEFT INTO ALIWAY STREET TURN LEFT INTO PINE STREET, TURN RIGHT INTO RUSSEL STREET, TURN LEFT INTO LEOPOLD, JOIN MARKET STREET, UNIVERSITY AVENUE TURN RIGHT INTO RANK NO. 231 WARWICK AVENUE AND RETURN WITH WARWICK AVENUE TURN LEFT INTO CANNONGATE ROAD INTO N3 OFF RAMP AND USE SAME ROUTE TO CLERMONT TAXI RANK.</p>



## transport

Department:  
Transport  
Province of KwaZulu-Natal

## GAZETTE

LGKZNG43-2019-FEB

REGION: ALL

12.10	<p>CLERMONT TO PINETOWN</p> <p>FROM CLERMONT TAXI RANK TURN RIGHT INTO CLERMONT ROAD JOIN POSSELT ROAD JOIN SHEPSTONE ROAD, TURN RIGHT INTO CROMPTON STREET, TURN RIGHT INTO UNION LANE, TURN LEFT INTO GLENUGIE ROAD JOIN MOODIE, TURN RIGHT INTO HILL STREET INTO HILL STREET TAXI RANK AND RETURN WITH HILL STREET TURN LEFT INTO MOODIE STREET JOIN GLENUGIE ROAD TURN RIGHT INTO LAUGHT STREET, TURN LEFT INTO CROMPTON STREET, TURN LEFT INTO SHEPSTONE ROAD JOIN POSSELT ROAD CLERMONT ROAD JOIN CLERMONT ROAD TURN RIGHT INTO NORTH TO CLERMONT TAXI RANK.</p>
12.11	<p>CLERMONT TO WESTMEAD</p> <p>FROM CLERMONT TAXI RANK TURN RIGHT INTO CLERMONT ROAD JOIN POSSELT ROAD SHEPSTONE ROAD, TURN RIGHT INTO CROMPTON STREET TURN RIGHT INTO LAUGHT STREET TURN LEFT INTO GLENUGIE ROAD, TURN LEFT INTO OLD MAIN ROAD, JOIN RICHMOND ROAD, TURN RIGHT INTO TRAFFORD ROAD JOIN GOODWOOD ROAD, TURN LEFT INTO MAHOGANY ROAD A TO A DESIGNATED TAXI STOP AND RETURN ALONG THE SAME ROUTE TO CLERMONT TAXI RANK. (II)CLERMONT TO WESTMEAD/ METROFILE AND RETURN FROM CLERMONT TAXI RANK TURN RIGHT INTO CLERMONT ROAD JOIN POSSELT ROAD JOIN SHEPSTONE ROAD TURN RIGHT INTO CROMPTON STREET TURN RIGHT INTO LAUGHT STREET TURN LEFT INTO GLENUGIE ROAD TURN RIGHT INTO OLD MAIN ROAD JOIN RICHMOND ROAD TURN RIGHT INTO TRAFFORD ROAD JOIN HILLCLIMB ROAD TO MONZA ROAD TO A DESIGNATED TAXI STOP AND RETURN TO CLERMONT TAXI RANK ALONG THE SAME ROUTE. (III) CLERMONT TO WESTMEAD/BAKERY AND RETURN FROM CLERMONT TAXI RANK TURN RIGHT INTO CLERMONT ROAD JOIN POSSELT ROAD JOIN SHEPSTONE ROAD TURN RIGHT INTO CROMPTON STREET TURN RIGHT INTO LAUGHT STREET TURN LEFT INTO GLENUGIE ROAD TURN RIGHT INTO OLD MAIN ROAD JOIN RICHMOND ROAD TURN RIGHT INTO ALEXANDER ROAD TURN LEFT TO MALCOLM ROAD TURN RIGHT INTO CIRCUIT ROAD TURN RIGHT INTO CLARK ROAD TURN LEFT INTO ALEXANDER ROAD TO A DESIGNATED TAXI STOP AND RETURN ALONG THE SAME ROUTE TO CLERMONT TAXI RANK.</p>
12.12	<p>CLERMONT TO DURBAN</p> <p>FROM CLERMONT TAXI RANK TURN RIGHT INTO CLERMONT ROAD, JOIN POSSELT ROAD, TURN LEFT INTO OTTO VOLEK ROAD JOIN STAPLETON ROAD, TURN RIGHT INTO M13 JOIN N3, WESTERN FREE WAY, TURN RIGHT INTO GREY STREET, TURN LEFT INTO WEST STREET, TURN LEFT INTO ALI WAL STREET, TURN LEFT INTO PINE STREET, TURN RIGHT INTO RUSSELL STREET, TURN LEFT INTO LEOPOLD STREET, JOIN MARKET STREET, UNIVERSITY AVENUE TURN RIGHT INTO RANK NO.231 WARWICK AVENUE AND RETURN WITH WARWICK AVENUE, TURN LEFT INTO CANNONGATE ROAD ONTO N3 OFF RAMP AND USE SAME ROUTE TO CLERMONT TAXI RANK.</p>
12.13	<p>CLERMONT TO PINETOWN</p> <p>FROM CLERMONT TAXI RANK TURN RIGHT INTO CLERMONT ROAD JOIN POSSELT ROAD JOIN SHEPSTONE ROAD, TURN RIGHT INTO CROMPTON STREET, TURN RIGHT INTO UNION LANE, TURN LEFT INTO GLENUGIE ROAD JOIN MOODIE STREET, TURN RIGHT INTO HILL STREET INTO HILL STREET TAXI RANK.</p> <p>RETURN</p> <p>FROM HILL STREET TURN LEFT INTO MOODIE STREET JOIN GLENUGIE ROAD, TURN RIGHT INTO LAUTH STREET, TURN LEFT INTO CROMPTON STREET, TURN LEFT INTO SHEPSTONE ROAD JOIN POSSELT ROAD JOIN CLERMONT ROAD TURN RIGHT INTO NORTH ROAD TO CLERMONT TAXI RANK.</p>



## transport

Department:  
Transport  
Province of KwaZulu-Natal

## GAZETTE

LGKZNG43-2019-FEB

REGION: ALL

12.14	<p>CLERMONT TO WESTMEAD</p> <p>FROM CLERMONT TAXI RANK TURN INTO CLERMONT ROAD JOIN POSSELT ROAD JOIN SHEPSTONE ROAD, TURN RIGHT INTO CROMPTON STREET, TURN RIGHT INTO LAUGHT STREET, TURN LEFT INTO GLENUGIE ROAD, TURN LEFT INTO OLD MAIN ROAD, JOIN RICHMOND ROAD, TURN RIGHT INTO TRAFFORD ROAD JOIN GOODWOOD ROAD, TURN LEFT INTO MAHOGANY ROAD A TO A DESIGNATED TAXI STOP AND RETURN ALONG THE SAME ROUTE TO CLERMONT TAXI RANK.</p> <p>FROM CLERMONT TAXI RANK TURN RIGHT INTO CLERMONT ROAD JOIN POSSELT ROAD JOIN SHEPSTONE ROAD, TURN RIGHT INTO CROMPTON STREET, TURN RIGHT INTO LAUTH STREET, TURN LEFT INTO GLENUGIE ROAD, TURN RIGHT INTO OLD MAIN ROAD JOIN RICHMOND ROAD, TURN RIGHT INTO TRAFFORD ROAD JOIN HILLCLIMB ROAD TO MONZA TO A DESIGNATED TAXI STOP AND RETURN TO CLERMONT TAXI RANK ALONG THE SAME ROUTE.</p> <p>FROM CLERMONT TAXI RANK TURN RIGHT INTO CLERMONT ROAD JOIN POSSELT ROAD SHEPSTONE ROAD, TURN RIGHT INTO CROMPTON STREET, TURN RIGHT INTO LAUTH STREET, TURN LEFT INTO GLENUGIE ROAD TURN RIGHT INTO OLD MAIN ROAD JOIN RICHMOND ROAD, TURN RIGHT INTO ALEXANDER ROAD, TURN LEFT TO MALCOLM ROAD, TURN RIGHT INTO CIRCUIT ROAD, TURN RIGHT INTO CLARK ROAD, TURN LEFT INTO ALEXANDER ROAD TO A DESIGNATED TAXI STOP AND RETURN ALONG THE SAME ROUTE TO CLERMONT TAXI RANK.</p>
12.15	<p>CONDITIONS</p> <p>GENERAL CONDITIONS APPLICABLE TO ALL ROUTES:</p> <ol style="list-style-type: none"> <li>1).PASSENGERS MAY BE PICKED UP AND/OR SET DOWN ONLY AT DESIGNATED TAXI RANKS OR TAXI STOPS,WHICH SHALL EXCLUDE BUS STOPS.</li> <li>2) ON THE INBOUND TRIP TO DURBAN, NO PASSENGERS MAY BE PICKED UPEN ROUTE FROM ENTERING THE N3, UNTIL REACHING UNIVERSITY AVENUE TAXI RANK NO.231</li> <li>3) ON THE TRIP TO MOLWENI WYEBANK, NO PASSENGERS MAY BE SET DOWN UNTIL REACHING M13.</li> <li>4) ENTRY OR RANKING ON PRIVATE PROPERTY IS NOT PERMITTED WITHOUT THE WRITTEN PERMISSION OF THE LANDLORD, A COPY OF WHICH MUST BE SUPPLIED TO THE BOARD.</li> <li>5) WITHOUT HAVING ENTERED INTO AN AGREEMENT WITH OTHER OPERATORS ON A COMMON ROUTE, AS CONTEMPLATED BY SECTION 88(2) OF ACT 2000, THE PICKING UP OR SETTING OF PASSENGERS ON SUCH AGREEMENT MUST BE SUPPLIED TO THE BOARD.</li> <li>6) AT RANKS, WHETHER ON-STREET OR OFF-STREET, ONLY THE TAXIS THAT CAN BE ACCOMADATED IN THE DEMARCATED AREA MAY OCCUPY THE RANK. EXCESS VEHICLES MUST HOLD ELSEWHERE.</li> <li>7)RANK PERMITS OR LETTERS OF AUTHORITY MUST BE PRODUCED IN RESPECT OF ALL RANKS IN MUNICIPAL AREAS, IN PARTICULAR MAJOR TOWNS AND CITIES AND IN PARTICULAR INTER-PROVINCIAL DESTINATIONS.</li> <li>8) THE ALLOCATION OF ANY ROUTE OR PORTION OF ROUTE IS SUBJECT TO THE CONDITION THAT IT HAS BEEN APPROVED AND ALLOCATED IN GOOD FAITH AND THAT SUCH ROUTE WILL BE INVALID SHOULD IT TRANSPIRE THAT THE ROUTE OR PORTION THERE OF WILL, OR HAS CAUSED CONFLICT DUE TO IT HAVING BEEN APPROVED BASED ON INCORRECT OR FALSE INFORMATION SUPPLIED TO THE BOARD OR AS RESULT OF AN ERROR.IN SUCH INSTANCE THE OPERATING LICENCE MUST BE RETURNED TO THE BOARD FOR CORRECTION.</li> <li>9) THE VEHICLE MUST BE COVERED BY MOTOR VEHICLE INSURANCE AS WELL AS PERSONAL LIABILITY INSURANCE.</li> </ol>
12.16	<p>KWADABEKA A TO PINETOWN</p> <p>FROM KWADABEKA A TAXI RANK, PASSING KK HOSTEL TURN LEFT INTO NORTH ROAD, TURN LEFT INTO 3RD AVENUE JOINING DINKELMAN ROAD, TURN RIGHT INTO SHEPSTONE ROAD, TURN RIGHT INTO CROMPTON STREET, TURN RIGHT INTO UNION LANE, TURN LEFT INTO GLENUGIE ROAD JOINING MOODIE STREET, TURN LEFT INTO HILL STREET, INTO HILL STREET TAXI RANK AND RETURN WITH HILL STREET, TURN LEFT INTO MOODIE STREET JOIN GLENUGIE ROAD TURN RIGHT INTO LAUTH STREET, TURN LEFT INTO CROMPTON STREET, TURN LEFT INTO SHEPSTONE ROAD TURN RIGHT INTO DINKELMAN ROAD TURN LEFT INTO NORTH ROAD, AND PROCEED TO KWA-DABEKA A TAXI RANK.</p>



## transport

Department:  
Transport  
Province of KwaZulu-Natal

## GAZETTE

LGKZNG43-2019-FEB

REGION: ALL

12.17	<p><b>KWADABEKA D TO PINETOWN</b></p> <p>FROM KWA DABEKA, D TAXI RANK, PASSING KWA- DABEKA CLINIC TURN RIGHT INTO NORTH ROAD, TURN RIGHT INTO 3RD AVENUE JOIN DINKELMAN ROAD, TURN RIGHT INTO SHEPSTONE ROAD, TURN RIGHT INTO CROMPTON STREET, TURN RIGHT INTO UNION LANE, TURN LEFT INTO GLENUGIE ROAD JOIN MOODIE STREET, TURN RIGHT INTO HILL STREET, INTO HILL TAXI RANK AND RETURN WITH HILL STREET, TURN LEFT INTO MOODIE STREET JOIN GLENUGIE ROAD, TURN RIGHT INTO LAUTH STREET, TURN LEFT INTO CROMPTON STREET, TURN LEFT INTO SHEPSTONE ROAD, TURN RIGHT INTO DINKELMAN ROAD, TURN LEFT INTO 1ST AVENUE, LEFT INTO NORTH ROAD AND PROCEED TO KWA DABEKA "D" TAXI RANK.</p>
12.18	<p><b>KWADABEKA D TO DURBAN</b></p> <p>FROM KWADABEKA D TAXI RANK, PASSING KWADABEKA CLINIC TURN RIGHT INTO NORTH ROAD, TURN RIGHT INTO 3RD AVENUE, JOIN DINKLEMAN ROAD, JOIN OTTO VOLEK ROAD, JOIN STAPLETON ROAD, TURN LEFT TO M13, JOIN N3, WESTERN FREE WAY, TURN RIGHT INTO GREY STREET, TURN LEFT INTO WEST STREET, TURN LEFT INTO ALIWAL STREET, TURN LEFT INTO PINE STREET, TURN RIGHT INTO RUSSEL STREET, TURN LEFT INTO LEOPOLD STREET, TURN RIGHT INTO CITY MARKET, UNIVERSITY AVENUE, TURN RIGHT INTO RANK NO. 231 WARWICK AVENUE AND RETURN WITH WARWICK AVENUE, TURN LEFT INTO CANNONGATE ROAD ALONG N3 OFF RAMP AND USING THE SAME ROUTE IN THE OPPOSITE DIRECTION AND PROCEED TO KWADABEKA D TAXI RANK.</p>
12.19	<p><b>KWADABEKA KK HOSTEL TO DURBAN</b></p> <p>FROM KK TAXI RANK TURN LEFT INTO NORTH ROAD, TURN RIGHT INTO 12TH STREET JOIN DINKELMAN ROAD JOIN OTTO VOLEK ROAD, JOIN STAPLETON ROAD, TURN RIGHT INTO M13 JOIN N3, TURN RIGHT INTO WESTERN FREEWAY, TURN RIGHT INTO GREY STREET, TURN LEFT INTO WEST STREET, TURN LEFT INTO AILWAL STREET, TURN LEFT INTO PINE STREET, TURN RIGHT INTO RUSSEL STREET, TURN LEFT INTO LEOPOLD STREET, TO CITY MARKET, UNIVERSITY AVENUE, TURN RIGHT INTO RANK NO. 231/ WARWICK AVENUE AND RETURN WITH WARWICK AVENUE TURNING LEFT INTO CANNONGATE ROAD ALONG N3 OFF RAMP AND USING THE SAME ROUTE PROCEEDING TO KK HOSTEL TAXI RANK.</p>
12.20	<p><b>KWADABEKA KK HOSTEL TO PINETOWN</b></p> <p>FROM KK RANK TURN LEFT INTO NORTH ROAD, TURN RIGHT INTO 12TH STREET, JOIN DINKELMAN ROAD, TURN RIGHT INTO SHEPSTONE ROAD, TURN RIGHT INTO CROMPTON STREET, TURN RIGHT INTO UNION LANE, TURN LEFT INTO GLENUGIE ROAD, JOIN MOODIE STREET, TURN LEFT INTO HILL STREET INTO HILL STREET TAXI RANK AND RETURN WITH HILL STREET, TURN LEFT INTO MOODIE STREET, JOIN GLENUGIE ROAD, TURN RIGHT INTO LAUTH STREET, TURN LEFT INTO CROMPTON STREET, TURN LEFT INTO SHEPSTONE ROAD, TURN RIGHT INTO DINKELMAN ROAD, TURN RIGHT INTO 1ST AVENUE, TURN LEFT INTO NORTH ROAD, TURN RIGHT INTO AND INTO KK TAXI RANK.</p>
12.21	<p><b>KWADABEKA KK HOSTEL TO WESTMEAD</b></p> <p>FROM KK TAXI RANK TURN LEFT INTO NORTH ROAD, TURN RIGHT INTO 12TH STREET, JOIN DINKELMAN ROAD, TURN RIGHT INTO SHEPSTONE ROAD, TURN LEFT INTO CROMPTON STREET, TURN RIGHT INTO LAUTH STREET, TURN LEFT INTO GLENUGIE ROAD, TURN RIGHT INTO OLD MAIN ROAD, RICHMOND ROAD, TURN RIGHT INTO TRAFFORD STREET, JOIN GOODWOOD ROAD, TURN LEFT INTO MAHOGANY ROAD TO A DESIGNATED TAXI STOP AND RETURN ALONG THE SAME ROUTE TO KK TAXI RANK.</p> <p>FROM KK TAXI RANK TURN LEFT INTO NORTH ROAD, TURN RIGHT INTO 12TH STREET JOIN DINKELMAN ROAD, TURN RIGHT INTO SHEPSTONE ROAD, TURN RIGHT INTO CROMPTON STREET, TURN RIGHT INTO LAUGHT STREET, TURN LEFT INTO GLENUGIE ROAD, TURN RIGHT INTO OLD MAIN ROAD, RICHMOND ROAD, TURN RIGHT INTO TRAFFORD STREET JOIN HILLCLIMB ROAD, TO MONZA ROAD TO A DESIGNATED TAXI STOP, AND RETURN ALONG THE SAME ROUTE TO KK TAXI RANK.</p> <p>FROM KK TAXI RANK TURN LEFT INTO NORTH ROAD, TURN RIGHT INTO 3RD AVENUE JOIN DINKELMAN ROAD, TURN RIGHT INTO SHEPSTONE ROAD, TURN RIGHT INTO CROMPTON STREET, TURN RIGHT INTO LAUGHT ROAD, TURN LEFT INTO GLENUGIE ROAD, TURN RIGHT INTO OLD MAIN ROAD, RICHMOND ROAD, TURN RIGHT INTO ALEXANDER ROAD, TURN LEFT INTO MALCOM ROAD, TURN RIGHT INTO CIRCUIT ROAD, TURN RIGHT INTO CLARK ROAD, TURN LEFT UNTO ALEXANDER ROAD TO A DESIGNATED TAXI STOP, AND RETURN ALONG THE SAME ROUTE TO KK TAXI RANK.</p>

**transport**

Department:  
Transport  
Province of KwaZulu-Natal

**GAZETTE**

LGKZNG43-2019-FEB

REGION: ALL

12.22	DURBAN TO PINETOWN  FROM RANK NO. 231 TAKING CANNONGATE ROAD OFF-RAMP, JOIN N3, TO JOIN M13 TO JOIN UNDERWOOD ROAD TURN INTO CAVERSHAM TURN LEFT INTO RAILWAY STREET TURN LEFT INTO HILL STREET AND INTO HILL STREET TAXI RANK AND RETURN ALONG THE SAME ROUTE IN REVERSE
12.23	DURBAN TO WESTVILLE PRISON  FROM UNIVERSITY AVENUE TAXI RANK INTO WARWICK AVENUE, LEFT INTO CANNONGATE ROAD, INTO WESTERN FREEWAY (N3) LEFT INTO OFF- RAMP TO SPINE ROAD ALONG SPINE ROAD, RIGHT INTO SPINE ROAD EXT. LEADING TO THE WESTVILLE PRISON. FROM WESTVILLE PRISON TURN LEFT INTO SPINE ROAD, TURN TO N3, JOIN WESTERN FREE WAY, TURN RIGHT TO MARKET STREET, UNIVERSITY AVENUE TURN RIGHT TO RANK NO.231 WARWICK AVENUE.





## transport

Department:  
Transport  
Province of KwaZulu-Natal

## GAZETTE

LGKZNG43-2019-FEB

REGION: ALL

1) <b>Application Number:</b> APP0108317	2) <b>Gazette Number:</b> LGKZNG43-2019-FEB
3) <b>Applicant:</b> T C SITHOLE <b>ID NO.</b> 5303030664083 <b>Association:</b> CLERMONT AND KWADABEKA TAXI OWNERS ASS.	4) <b>Applicant Address:</b> P O BOX 629 KWADABEKA 3612
5) <b>Existing Licence Holder:</b> MD SITHOLE <b>ID NO.</b> 4804225194084	6) <b>Existing Licence Holder Address:</b> P O BOX 1091 LINKSHILLS KWAZULU NATAL KWA-ZULU NATAL 3652
7) <b>Type of application:</b> DECEASED TRANSFER AND NEW OPERATING LICENCE	8) <b>Operating Licence Number:</b> LKNKZN0113278
9) <b>Vehicle Type:</b> MINIBUS TAXI	10) 1 X 9-16 (SEATED) + 0 (STANDING)
11) <b>Region:</b> DURBAN WEST	
12.1	<p>KWADABEKA A TO PINETOWN</p> <p>FROM KWADABEKA A TAXI RANK, PASSING KK HOSTEL TURN LEFT INTO NORTH ROAD, TURN LEFT INTO 3RD AVENUE, JOINING DINKELMAN ROAD, TURN RIGHT INTO SHEPSTONE ROAD, TURN RIGHT INTO CROMPTON STREET, TURN RIGHT INTO UNION LANE, TURN LEFT INTO GLENUGIE ROAD JOINING MOODIE STREET, TURN LEFT INTO HILL STREET, INTO HILL STREET TAXI RANK AND RETURN WITH HILL STREET, TURN LEFT INTO MOODIE STREET JOIN STREET JOIN GLENUGIE ROAD TURN RIGHT INTO LAUTH STREET, TURN LEFT INTO CROMPTON STREET, TURN LEFT INTO SHEPSTONE ROAD TURN RIGHT INTO DINKELMAN ROAD TURN LEFT INTO NORTH ROAD, AND PROCEED TO KWA-DABEKA "A" TAXI RANK.</p>
12.2	<p>KWADABEKA A TO DURBAN</p> <p>FROM KWADABEKA A TAXI RANK, PASSING KK HOSTEL TURN LEFT INTO NORTH ROAD, TURN RIGHT INTO 3RD AVENUE JOIN DINKELMAN ROAD, JOINING OTTO VOLEK ROAD, JOIN STAPLETON ROAD, JOIN M13, JOIN N3 TURN RIGHT INTO WESTERN FREEWAY, TURN RIGHT INTO GREY STREET TURN LEFT INTO WEST STREET, TURN LEFT INTO ALI WAL STREET, TURN LEFT INTO PINE STREET, TURN RIGHT INTO RUSSEL STREET, TURN LEFT INTO LEOPOLD STREET, TO CITY MARKET, UNIVERSITY AVENUE TURN RIGHT INTO RANK NO. 231 WARWICK AVENUE AND RETURN WITH WARWICK AVENUE TURN LEFT INTO CANNONGATE ROAD ALONG N3 OFF RAMP AND USING THE SAME ROUTE IN THE OPPOSITE DIRECTION AND PROCEED TO KWA-DABEKA "A" TAXI RANK.</p>
12.3	<p>KWADABEKA A TO DURBAN</p> <p>FROM KWADABEKA A TAXI RANK, PASSING KK HOSTEL TURN LEFT INTO NORTH ROAD, TURN RIGHT INTO 3RD AVENUE JOIN DINKELMAN ROAD, JOINING OTTO VOLEK ROAD, JOIN STAPLETON ROAD, JOIN M13, JOIN N3 TURN RIGHT INTO WESTERN FREEWAY, TURN RIGHT INTO GREY STREET TURN LEFT INTO WEST STREET, TURN LEFT INTO ALI WAL STREET, TURN LEFT INTO PINE STREET, TURN RIGHT INTO RUSSEL STREET, TURN LEFT INTO LEOPOLD STREET, TO CITY MARKET, UNIVERSITY AVENUE TURN RIGHT INTO RANK NO. 231 WARWICK AVENUE AND RETURN WITH WARWICK AVENUE TURN LEFT INTO CANNONGATE ROAD ALONG N3 OFF RAMP AND USING THE SAME ROUTE IN THE OPPOSITE DIRECTION AND PROCEED TO KWA-DABEKA "A" TAXI RANK.</p>
12.4	<p>KWADABEKA D TO PINETOWN</p> <p>FROM KWA-DABEKA D TAXI RANK. PASSING KWA-DABEKA CLINIC TURN RIGHT INTO NORTH ROAD, TURN RIGHT INTO 3RD AVENUE JOIN DINKELMAN ROAD, TURN RIGHT INTO SHEPSTONE ROAD, TURN RIGHT CROMPTON STREET, TURN RIGHT INTO UNION LANE, TURN LEFT INTO GLENUGIE ROAD JOIN MOODIE STREET, TURN RIGHT INTO HILL STREET, INTO HILL TAXI RANK AND RETURN WITH HILL STREET, TURN LEFT INTO MOODIE STREET JOIN GLENUGIE ROAD, TURN RIGHT INTO LAUTH STREET, TURN LEFT INTO CROMPTON STREET, TURN LEFT INTO SHEPTONE ROAD, TURN RIGHT INTO DINKELMAN ROAD, TURN LEFT INTO 1ST AVENUE LEFT INTO NORTH ROAD AND PROCEED TO KWA-DABEKA "D" TAXI RANK.</p>



## transport

Department:  
Transport  
Province of KwaZulu-Natal

## GAZETTE

LGKZNG43-2019-FEB

REGION: ALL

12.5	<p>KWADABEKA D TO DURBAN</p> <p>FROM KWA-DABEKA D TAXI RANK, PASSING KWA-DABEKA CLINIC TURN RIGHT INTO NORTH ROAD TURN RIGHT INTO 3RD AVENUE JOIN DINKELMAN ROAD, JOIN OTTO VOLEK ROAD JOIN STAPLETON ROAD, TURN LEFT TO M13 JOIN WESTERN FREE WAY, TURN RIGHT INTO GREY STREET TURN LEFT INTO WEST STREET TURN LEFT INTO ALIWAY STREET TURN LEFT INTO PINE STREET, TURN RIGHT INTO RUSSEL STREET TURN LEFT INTO LEOPOLD STREET TURN RIGHT INTO CITY MARKET UNIVERSITY AVENUE TURN RIGHT INTO RANK NO.231 WARWICK AVENUE AND RETURN WITH WARWICK AVENUE TURN LEFT INTO CANNONGATE ROAD ALONG N3 OFF RAMP AND USING THE SAME ROUTE IN THE OPPOSITE DIRECTION AND PROCEED TO KWA-DABEKA "D" TAXI RANK.</p>
12.6	<p>KWADABEKA KK HOSTEL TO DURBAN</p> <p>FROM KK TAXI RANK TURN LEFT INTO NORTH ROAD TURN RIGHT INTO 12TH STREET JOIN DINKELMAN ROAD OTTO VOLEK ROAD JOIN STAPLETON ROAD TURN RIGHT INTO M13 JOIN N3 TURN RIGHT INTO WESTERN FREEWAY, TURN RIGHT INTO GREY STREET TURN LEFT INTO WEST STREET TURN LEFT INTO ALIWAY STREET TURN LEFT INTO PINE STREET, TURN RIGHT INTO RUSSEL STREET, TURN LEFT INTO LEOPOLD STREET, TO CITY MARKET, UNIVERSITY AVENUE TURN RIGHT INTO RANK NO.231/ WARWICK AVENUE AND RETURN AND RETURN WITH WARWICK AVENUE TURNING LEFT INTO CANNONGATE ROAD ALONG N3 OFF RAMP AND USING THE SAME ROUTE PROCEEDING TO KK HOSTEL TAXI RANK.</p>
12.7	<p>KWADABEKA KK HOSTEL TO PINETOWN</p> <p>FROM KK RANK TURN LEFT INTO NORTH ROAD TURN RIGHT INTO 12TH STREET JOIN DINKELMAN ROAD TURN RIGHT INTO SHEPSTONE ROAD TURN RIGHT INTO CROMPTON STREET TURN RIGHT INTO UNION LANE TURN LEFT INTO GLENUGIE ROAD JOIN MOODIE STREET TURN LEFT INTO HILL STREET INTO HILL STREET TAXI RANK AND RETURN WITH HILL STREET TURN LEFT INTO MOODIE STREET JOIN GLENUGIE ROAD TURN RIGHT INTO LAUTH STREET TURN LEFT INTO CROMPTON STREET TURN LEFT INTO SHEPSTONE ROAD TURN RIGHT INTO DUNKELMAN ROAD TURN RIGHT INTO 1ST AVENUE TURN LEFT INTO NORTH ROAD TURN RIGHT INTO AND INTO KK TAXI RANK.</p>
12.8	<p>KWADABEKA KK HOSTEL TO WESTMEAD / MOTAALA FARM</p> <p>FROM KK TAXI RANK TURN LEFT INTO NORTH ROAD, TURN RIGHT INTO 12TH STREET, JOIN DINKELMAN ROAD TURN RIGHT INTO SHEPSTONE ROAD TURN LEFT INTO CROMPTON STREET TURN RIGHT INTO LAUTH STREET TURN LEFT INTO GLENUGIE ROAD TURN RIGHT INTO OLD MAIN ROAD, RICHMOND ROAD TURN RIGHT INTO TRAFFORD STREET JOIN GOODWOOD ROAD TURN LEFT INTO MAHOGANY ROAD TO A DESIGNATED TAXI STOP AND RETURN ALONG THE SAME ROUTE TO KK TAXI RANK. (11) KK TO WESTMEAD / METROFILE FROM KK TAXI RANK TURN LEFT INTO NORTH ROAD TURN RIGHT INTO 12TH STREET JOIN DINKELMAN ROAD TURN RIGHT INTO SHEPSTONE ROAD TURN RIGHT INTO CROMPTON STREET TURN RIGHT INTO LAUGHT STREET TURN LEFT INTO GLENUGIE ROAD TURN RIGHT INTO OLD MAIN ROAD RICHMOND ROAD TURN RIGHT INTO TRAFFORD STREET JOIN HILLCLIMB ROAD TO MONZA ROAD TO A DESIGNATED TAXI STOP AND RETURN ALONG THE SAME ROUTE TO KK TAXI RANK. (111) KK TO WESTMEAD / BAKERY FROM KK TAXI RANK TURN LEFT INTO NORTH ROAD, TURN RIGHT INTO 3RD AVENUE JOIN DINKELMAN ROAD TURN RIGHT INTO SHEPSTONE ROAD TURN RIGHT INTO CROMPTON STREET TURN RIGHT INTO LAUGHT ROAD, TURN LEFT INTO GLENUGIE ROAD, TURN RIGHT INTO OLD MAIN ROAD RICHMOND ROAD TURN RIGHT INTO ALEXANDER ROAD, TURN LEFT INTO MALCOM ROAD TURN RIGHT INTO CIRCUIT ROAD TURN RIGHT INTO CLARK ROAD TURN LEFT INTO ALEXANDER ROAD TO A DESIGNATED TAXI STOP AND RETURN ALONG THE SAME ROUTE TO KK TAXI RANK.</p>
12.9	<p>CLERMONT TO DURBAN</p> <p>FROM CLERMONT TAXI RANK TURN RIGHT INTO CLERMONT ROAD TURN LEFT INTO OTTO VOLEK ROAD JOIN STAPLETON ROAD, TURN RIGHT INTO M13 JOIN N3, WESTERN FREE WAY TURN RIGHT INTO GREY STREET TURN LEFT INTO WEST STREET TURN LEFT INTO ALIWAY STREET TURN LEFT INTO PINE STREET, TURN RIGHT INTO RUSSEL STREET, TURN LEFT INTO LEOPOLD, JOIN MARKET STREET, UNIVERSITY AVENUE TURN RIGHT INTO RANK NO. 231 WARWICK AVENUE AND RETURN WITH WARWICK AVENUE TURN LEFT INTO CANNONGATE ROAD INTO N3 OFF RAMP AND USE SAME ROUTE TO CLERMONT TAXI RANK.</p>



## transport

Department:  
Transport  
Province of KwaZulu-Natal

## GAZETTE

LGKZNG43-2019-FEB

REGION: ALL

12.10	<p>CLERMONT TO PINETOWN</p> <p>FROM CLERMONT TAXI RANK TURN RIGHT INTO CLERMONT ROAD JOIN POSSELT ROAD JOIN SHEPSTONE ROAD, TURN RIGHT INTO CROMPTON STREET, TURN RIGHT INTO UNION LANE, TURN LEFT INTO GLENUGIE ROAD JOIN MOODIE, TURN RIGHT INTO HILL STREET INTO HILL STREET TAXI RANK AND RETURN WITH HILL STREET TURN LEFT INTO MOODIE STREET JOIN GLENUGIE ROAD TURN RIGHT INTO LAUGHT STREET, TURN LEFT INTO CROMPTON STREET, TURN LEFT INTO SHEPSTONE ROAD JOIN POSSELT ROAD CLERMONT ROAD JOIN CLERMONT ROAD TURN RIGHT INTO NORTH TO CLERMONT TAXI RANK.</p>
12.11	<p>CLERMONT TO WESTMEAD</p> <p>FROM CLERMONT TAXI RANK TURN RIGHT INTO CLERMONT ROAD JOIN POSSELT ROAD SHEPSTONE ROAD, TURN RIGHT INTO CROMPTON STREET TURN RIGHT INTO LAUGHT STREET TURN LEFT INTO GLENUGIE ROAD, TURN LEFT INTO OLD MAIN ROAD, JOIN RICHMOND ROAD, TURN RIGHT INTO TRAFFORD ROAD JOIN GOODWOOD ROAD, TURN LEFT INTO MAHOGANY ROAD A TO A DESIGNATED TAXI STOP AND RETURN ALONG THE SAME ROUTE TO CLERMONT TAXI RANK. (II)CLERMONT TO WESTMEAD/ METROFILE AND RETURN FROM CLERMONT TAXI RANK TURN RIGHT INTO CLERMONT ROAD JOIN POSSELT ROAD JOIN SHEPSTONE ROAD TURN RIGHT INTO CROMPTON STREET TURN RIGHT INTO LAUGHT STREET TURN LEFT INTO GLENUGIE ROAD TURN RIGHT INTO OLD MAIN ROAD JOIN RICHMOND ROAD TURN RIGHT INTO TRAFFORD ROAD JOIN HILLCLIMB ROAD TO MONZA ROAD TO A DESIGNATED TAXI STOP AND RETURN TO CLERMONT TAXI RANK ALONG THE SAME ROUTE. (III) CLERMONT TO WESTMEAD/BAKERY AND RETURN FROM CLERMONT TAXI RANK TURN RIGHT INTO CLERMONT ROAD JOIN POSSELT ROAD JOIN SHEPSTONE ROAD TURN RIGHT INTO CROMPTON STREET TURN RIGHT INTO LAUGHT STREET TURN LEFT INTO GLENUGIE ROAD TURN RIGHT INTO OLD MAIN ROAD JOIN RICHMOND ROAD TURN RIGHT INTO ALEXANDER ROAD TURN LEFT TO MALCOLM ROAD TURN RIGHT INTO CIRCUIT ROAD TURN RIGHT INTO CLARK ROAD TURN LEFT INTO ALEXANDER ROAD TO A DESIGNATED TAXI STOP AND RETURN ALONG THE SAME ROUTE TO CLERMONT TAXI RANK.</p>
12.12	<p>CLERMONT TO DURBAN</p> <p>FROM CLERMONT TAXI RANK TURN RIGHT INTO CLERMONT ROAD, JOIN POSSELT ROAD, TURN LEFT INTO OTTO VOLEK ROAD JOIN STAPLETON ROAD, TURN RIGHT INTO M13 JOIN N3, WESTERN FREE WAY, TURN RIGHT INTO GREY STREET, TURN LEFT INTO WEST STREET, TURN LEFT INTO ALI WAL STREET, TURN LEFT INTO PINE STREET, TURN RIGHT INTO RUSSELL STREET, TURN LEFT INTO LEOPOLD STREET, JOIN MARKET STREET, UNIVERSITY AVENUE TURN RIGHT INTO RANK NO.231 WARWICK AVENUE AND RETURN WITH WARWICK AVENUE, TURN LEFT INTO CANNONGATE ROAD ONTO N3 OFF RAMP AND USE SAME ROUTE TO CLERMONT TAXI RANK.</p>
12.13	<p>CLERMONT TO PINETOWN</p> <p>FROM CLERMONT TAXI RANK TURN RIGHT INTO CLERMONT ROAD JOIN POSSELT ROAD JOIN SHEPSTONE ROAD, TURN RIGHT INTO CROMPTON STREET, TURN RIGHT INTO UNION LANE, TURN LEFT INTO GLENUGIE ROAD JOIN MOODIE STREET, TURN RIGHT INTO HILL STREET INTO HILL STREET TAXI RANK.</p> <p>RETURN</p> <p>FROM HILL STREET TURN LEFT INTO MOODIE STREET JOIN GLENUGIE ROAD, TURN RIGHT INTO LAUTH STREET, TURN LEFT INTO CROMPTON STREET, TURN LEFT INTO SHEPSTONE ROAD JOIN POSSELT ROAD JOIN CLERMONT ROAD TURN RIGHT INTO NORTH ROAD TO CLERMONT TAXI RANK.</p>



## transport

Department:  
Transport  
Province of KwaZulu-Natal

## GAZETTE

LGKZNG43-2019-FEB

REGION: ALL

12.14	<p><b>CLERMONT TO WESTMEAD</b></p> <p>FROM CLERMONT TAXI RANK TURN INTO CLERMONT ROAD JOIN POSSELT ROAD JOIN SHEPSTONE ROAD, TURN RIGHT INTO CROMPTON STREET, TURN RIGHT INTO LAUGHT STREET, TURN LEFT INTO GLENUGIE ROAD, TURN LEFT INTO OLD MAIN ROAD, JOIN RICHMOND ROAD, TURN RIGHT INTO TRAFFORD ROAD JOIN GOODWOOD ROAD, TURN LEFT INTO MAHOGANY ROAD A TO A DESIGNATED TAXI STOP AND RETURN ALONG THE SAME ROUTE TO CLERMONT TAXI RANK.</p> <p>FROM CLERMONT TAXI RANK TURN RIGHT INTO CLERMONT ROAD JOIN POSSELT ROAD JOIN SHEPSTONE ROAD, TURN RIGHT INTO CROMPTON STREET, TURN RIGHT INTO LAUTH STREET, TURN LEFT INTO GLENUGIE ROAD, TURN RIGHT INTO OLD MAIN ROAD JOIN RICHMOND ROAD, TURN RIGHT INTO TRAFFORD ROAD JOIN HILLCLIMB ROAD TO MONZA TO A DESIGNATED TAXI STOP AND RETURN TO CLERMONT TAXI RANK ALONG THE SAME ROUTE.</p> <p>FROM CLERMONT TAXI RANK TURN RIGHT INTO CLERMONT ROAD JOIN POSSELT ROAD SHEPSTONE ROAD, TURN RIGHT INTO CROMPTON STREET, TURN RIGHT INTO LAUTH STREET, TURN LEFT INTO GLENUGIE ROAD TURN RIGHT INTO OLD MAIN ROAD JOIN RICHMOND ROAD, TURN RIGHT INTO ALEXANDER ROAD, TURN LEFT TO MALCOLM ROAD, TURN RIGHT INTO CIRCUIT ROAD, TURN RIGHT INTO CLARK ROAD, TURN LEFT INTO ALEXANDER ROAD TO A DESIGNATED TAXI STOP AND RETURN ALONG THE SAME ROUTE TO CLERMONT TAXI RANK.</p>
12.15	<p><b>CONDITIONS</b></p> <p>GENERAL CONDITIONS APPLICABLE TO ALL ROUTES:</p> <ol style="list-style-type: none"> <li>1).PASSENGERS MAY BE PICKED UP AND/OR SET DOWN ONLY AT DESIGNATED TAXI RANKS OR TAXI STOPS,WHICH SHALL EXCLUDE BUS STOPS.</li> <li>2) ON THE INBOUND TRIP TO DURBAN, NO PASSENGERS MAY BE PICKED UPEN ROUTE FROM ENTERING THE N3, UNTIL REACHING UNIVERSITY AVENUE TAXI RANK NO.231</li> <li>3) ON THE TRIP TO MOLWENI WYEBANK, NO PASSENGERS MAY BE SET DOWN UNTIL REACHING M13.</li> <li>4) ENTRY OR RANKING ON PRIVATE PROPERTY IS NOT PERMITTED WITHOUT THE WRITTEN PERMISSION OF THE LANDLORD, A COPY OF WHICH MUST BE SUPPLIED TO THE BOARD.</li> <li>5) WITHOUT HAVING ENTERED INTO AN AGREEMENT WITH OTHER OPERATORS ON A COMMON ROUTE, AS CONTEMPLATED BY SECTION 88(2) OF ACT 2000, THE PICKING UP OR SETTING OF PASSENGERS ON SUCH AGREEMENT MUST BE SUPPLIED TO THE BOARD.</li> <li>6) AT RANKS, WHETHER ON-STREET OR OFF-STREET, ONLY THE TAXIS THAT CAN BE ACCOMADATED IN THE DEMARCATED AREA MAY OCCUPY THE RANK. EXCESS VEHICLES MUST HOLD ELSEWHERE.</li> <li>7)RANK PERMITS OR LETTERS OF AUTHORITY MUST BE PRODUCED IN RESPECT OF ALL RANKS IN MUNICIPAL AREAS, IN PARTICULAR MAJOR TOWNS AND CITIES AND IN PARTICULAR INTER-PROVINCIAL DESTINATIONS.</li> <li>8) THE ALLOCATION OF ANY ROUTE OR PORTION OF ROUTE IS SUBJECT TO THE CONDITION THAT IT HAS BEEN APPROVED AND ALLOCATED IN GOOD FAITH AND THAT SUCH ROUTE WILL BE INVALID SHOULD IT TRANSPIRE THAT THE ROUTE OR PORTION THERE OF WILL, OR HAS CAUSED CONFLICT DUE TO IT HAVING BEEN APPROVED BASED ON INCORRECT OR FALSE INFORMATION SUPPLIED TO THE BOARD OR AS RESULT OF AN ERROR.IN SUCH INSTANCE THE OPERATING LICENCE MUST BE RETURNED TO THE BOARD FOR CORRECTION.</li> <li>9) THE VEHICLE MUST BE COVERED BY MOTOR VEHICLE INSURANCE AS WELL AS PERSONAL LIABILITY INSURANCE.</li> </ol>
12.16	<p><b>KWADABEKA A TO PINETOWN</b></p> <p>FROM KWADABEKA A TAXI RANK, PASSING KK HOSTEL TURN LEFT INTO NORTH ROAD, TURN LEFT INTO 3RD AVENUE JOINING DINKELMAN ROAD, TURN RIGHT INTO SHEPSTONE ROAD, TURN RIGHT INTO CROMPTON STREET, TURN RIGHT INTO UNION LANE, TURN LEFT INTO GLENUGIE ROAD JOINING MOODIE STREET, TURN LEFT INTO HILL STREET, INTO HILL STREET TAXI RANK AND RETURN WITH HILL STREET, TURN LEFT INTO MOODIE STREET JOIN GLENUGIE ROAD TURN RIGHT INTO LAUTH STREET, TURN LEFT INTO CROMPTON STREET, TURN LEFT INTO SHEPSTONE ROAD TURN RIGHT INTO DINKELMAN ROAD TURN LEFT INTO NORTH ROAD, AND PROCEED TO KWA-DABEKA A TAXI RANK.</p>



## transport

Department:  
Transport  
Province of KwaZulu-Natal

## GAZETTE

LGKZNG43-2019-FEB

REGION: ALL

12.17	<p><b>KWADABEKA D TO PINETOWN</b></p> <p>FROM KWA DABEKA, D TAXI RANK, PASSING KWA- DABEKA CLINIC TURN RIGHT INTO NORTH ROAD, TURN RIGHT INTO 3RD AVENUE JOIN DINKELMAN ROAD, TURN RIGHT INTO SHEPSTONE ROAD, TURN RIGHT INTO CROMPTON STREET, TURN RIGHT INTO UNION LANE, TURN LEFT INTO GLENUGIE ROAD JOIN MOODIE STREET, TURN RIGHT INTO HILL STREET, INTO HILL TAXI RANK AND RETURN WITH HILL STREET, TURN LEFT INTO MOODIE STREET JOIN GLENUGIE ROAD, TURN RIGHT INTO LAUTH STREET, TURN LEFT INTO CROMPTON STREET, TURN LEFT INTO SHEPSTONE ROAD, TURN RIGHT INTO DINKELMAN ROAD, TURN LEFT INTO 1ST AVENUE, LEFT INTO NORTH ROAD AND PROCEED TO KWA DABEKA "D" TAXI RANK.</p>
12.18	<p><b>KWADABEKA D TO DURBAN</b></p> <p>FROM KWADABEKA D TAXI RANK, PASSING KWADABEKA CLINIC TURN RIGHT INTO NORTH ROAD, TURN RIGHT INTO 3RD AVENUE, JOIN DINKLEMAN ROAD, JOIN OTTO VOLEK ROAD, JOIN STAPLETON ROAD, TURN LEFT TO M13, JOIN N3, WESTERN FREE WAY, TURN RIGHT INTO GREY STREET, TURN LEFT INTO WEST STREET, TURN LEFT INTO ALIWAL STREET, TURN LEFT INTO PINE STREET, TURN RIGHT INTO RUSSEL STREET, TURN LEFT INTO LEOPOLD STREET, TURN RIGHT INTO CITY MARKET, UNIVERSITY AVENUE, TURN RIGHT INTO RANK NO. 231 WARWICK AVENUE AND RETURN WITH WARWICK AVENUE, TURN LEFT INTO CANNONGATE ROAD ALONG N3 OFF RAMP AND USING THE SAME ROUTE IN THE OPPOSITE DIRECTION AND PROCEED TO KWADABEKA D TAXI RANK.</p>
12.19	<p><b>KWADABEKA KK HOSTEL TO DURBAN</b></p> <p>FROM KK TAXI RANK TURN LEFT INTO NORTH ROAD, TURN RIGHT INTO 12TH STREET JOIN DINKELMAN ROAD JOIN OTTO VOLEK ROAD, JOIN STAPLETON ROAD, TURN RIGHT INTO M13 JOIN N3, TURN RIGHT INTO WESTERN FREEWAY, TURN RIGHT INTO GREY STREET, TURN LEFT INTO WEST STREET, TURN LEFT INTO AILWAL STREET, TURN LEFT INTO PINE STREET, TURN RIGHT INTO RUSSEL STREET, TURN LEFT INTO LEOPOLD STREET, TO CITY MARKET, UNIVERSITY AVENUE, TURN RIGHT INTO RANK NO. 231/ WARWICK AVENUE AND RETURN WITH WARWICK AVENUE TURNING LEFT INTO CANNONGATE ROAD ALONG N3 OFF RAMP AND USING THE SAME ROUTE PROCEEDING TO KK HOSTEL TAXI RANK.</p>
12.20	<p><b>KWADABEKA KK HOSTEL TO PINETOWN</b></p> <p>FROM KK RANK TURN LEFT INTO NORTH ROAD, TURN RIGHT INTO 12TH STREET, JOIN DINKELMAN ROAD, TURN RIGHT INTO SHEPSTONE ROAD, TURN RIGHT INTO CROMPTON STREET, TURN RIGHT INTO UNION LANE, TURN LEFT INTO GLENUGIE ROAD, JOIN MOODIE STREET, TURN LEFT INTO HILL STREET INTO HILL STREET TAXI RANK AND RETURN WITH HILL STREET, TURN LEFT INTO MOODIE STREET, JOIN GLENUGIE ROAD, TURN RIGHT INTO LAUTH STREET, TURN LEFT INTO CROMPTON STREET, TURN LEFT INTO SHEPSTONE ROAD, TURN RIGHT INTO DINKELMAN ROAD, TURN RIGHT INTO 1ST AVENUE, TURN LEFT INTO NORTH ROAD, TURN RIGHT INTO AND INTO KK TAXI RANK.</p>
12.21	<p><b>KWADABEKA KK HOSTEL TO WESTMEAD</b></p> <p>FROM KK TAXI RANK TURN LEFT INTO NORTH ROAD, TURN RIGHT INTO 12TH STREET, JOIN DINKELMAN ROAD, TURN RIGHT INTO SHEPSTONE ROAD, TURN LEFT INTO CROMPTON STREET, TURN RIGHT INTO LAUTH STREET, TURN LEFT INTO GLENUGIE ROAD, TURN RIGHT INTO OLD MAIN ROAD, RICHMOND ROAD, TURN RIGHT INTO TRAFFORD STREET, JOIN GOODWOOD ROAD, TURN LEFT INTO MAHOGANY ROAD TO A DESIGNATED TAXI STOP AND RETURN ALONG THE SAME ROUTE TO KK TAXI RANK.</p> <p>FROM KK TAXI RANK TURN LEFT INTO NORTH ROAD, TURN RIGHT INTO 12TH STREET JOIN DINKELMAN ROAD, TURN RIGHT INTO SHEPSTONE ROAD, TURN RIGHT INTO CROMPTON STREET, TURN RIGHT INTO LAUGHT STREET, TURN LEFT INTO GLENUGIE ROAD, TURN RIGHT INTO OLD MAIN ROAD, RICHMOND ROAD, TURN RIGHT INTO TRAFFORD STREET JOIN HILLCLIMB ROAD, TO MONZA ROAD TO A DESIGNATED TAXI STOP, AND RETURN ALONG THE SAME ROUTE TO KK TAXI RANK.</p> <p>FROM KK TAXI RANK TURN LEFT INTO NORTH ROAD, TURN RIGHT INTO 3RD AVENUE JOIN DINKELMAN ROAD, TURN RIGHT INTO SHEPSTONE ROAD, TURN RIGHT INTO CROMPTON STREET, TURN RIGHT INTO LAUGHT ROAD, TURN LEFT INTO GLENUGIE ROAD, TURN RIGHT INTO OLD MAIN ROAD, RICHMOND ROAD, TURN RIGHT INTO ALEXANDER ROAD, TURN LEFT INTO MALCOM ROAD, TURN RIGHT INTO CIRCUIT ROAD, TURN RIGHT INTO CLARK ROAD, TURN LEFT UNTO ALEXANDER ROAD TO A DESIGNATED TAXI STOP, AND RETURN ALONG THE SAME ROUTE TO KK TAXI RANK.</p>

**transport**

Department:  
Transport  
Province of KwaZulu-Natal

**GAZETTE**

LGKZNG43-2019-FEB

REGION: ALL

12.22	DURBAN TO PINETOWN  FROM RANK NO. 231 TAKING CANNONGATE ROAD OFF-RAMP, JOIN N3, TO JOIN M13 TO JOIN UNDERWOOD ROAD TURN INTO CAVERSHAM TURN LEFT INTO RAILWAY STREET TURN LEFT INTO HILL STREET AND INTO HILL STREET TAXI RANK AND RETURN ALONG THE SAME ROUTE IN REVERSE
12.23	DURBAN TO WESTVILLE PRISON  FROM UNIVERSITY AVENUE TAXI RANK INTO WARWICK AVENUE, LEFT INTO CANNONGATE ROAD, INTO WESTERN FREEWAY (N3) LEFT INTO OFF- RAMP TO SPINE ROAD ALONG SPINE ROAD, RIGHT INTO SPINE ROAD EXT. LEADING TO THE WESTVILLE PRISON. FROM WESTVILLE PRISON TURN LEFT INTO SPINE ROAD, TURN TO N3, JOIN WESTERN FREE WAY, TURN RIGHT TO MARKET STREET, UNIVERSITY AVENUE TURN RIGHT TO RANK NO.231 WARWICK AVENUE.





## transport

Department:  
Transport  
Province of KwaZulu-Natal

## GAZETTE

LGKZNG43-2019-FEB

REGION: ALL

1) <b>Application Number:</b> APP0108318	2) <b>Gazette Number:</b> LGKZNG43-2019-FEB
3) <b>Applicant:</b> LP MAKOWA <b>ID NO.</b> 5101235589083 <b>Association:</b> EMBO TAXI OWNERS ASSOCIATION	4) <b>Applicant Address:</b> P O BOX 687 CLERNAVILLE DURBAN KWA-ZULU NATAL 3707
5) <b>Existing Licence Holder:</b> NOT APPLICABLE <b>ID NO.</b> NOT APPLICABLE	6) <b>Existing Licence Holder Address:</b> NOT APPLICABLE
7) <b>Type of application:</b> NEW OPERATING LICENCE	8) <b>Operating Licence Number:</b> NOTAVAILABLE
9) <b>Vehicle Type:</b> MINIBUS	10) 1 X 15 (SEATED) + 0 (STANDING)
11) <b>Region:</b> DURBAN WEST	
12.1	<p>EMBO TO PINETOWN</p> <p>FROM GCWENSA STORE TAXI RANK EMBO TURN LEFT VIA RUSSIA ROAD, TURN AROUND BACK TO TWINS ROAD (D1665), TURN RIGHT INTO MALINGA ROAD, TURN AROUND BACK TO TWINS ROAD, TURN LEFT INTO DEWLA ROAD, TURN AROUND BACK TO TWINS ROAD, TURN RIGHT INTO FISCHER ROAD, PASS ABAMBO SCHOOL ROAD, INHLANGO SCHOOL, TURN RIGHT INTO INANDA ROAD (M33) TO KLOOF TAXI RANK DROP AND PROCEED TURN LEFT INTO OLD MAIN ROAD (R103) TURN LEFT INTO M13 AND PROCEED, JOIN M33 INTO VILLAGE ROAD (KLOOF)(M39) TURN RIGHT INTO M13, LEFT INTO OLD MAIN ROAD, THEN RIGHT INTO ANDERSON ROAD INTO TAXI RANK AND RETURN ALONG THE SAME ROUTE IN REVERSE. 1.2. FROM EMBO (ETHAFENI STORE TAXI RANK ) TO PINETOWN FROM ETHAFENI STORE TAXI RANK EMBO, TURN RIGHT INTO ROAD F, JOIN ROAD E.D.E, TURN LEFT INTO MARION ROAD, LEFT INTO ELIZABETH ROAD, RIGHT INTO HAYLETT ROAD, LEFT INTO WESTRIDING ROAD, RIGHT INTO INANDA ROAD (M33), TURN LEFT INTO OLD MAIN ROAD HILLCREST (R103) DROP OFF, TURN LEFT INTO M13 PROCEED, JOIN M33 INTO VILLAGE ROAD (KLOOF), M39 TURN RIGHT INTO M13, TURN LEFT INTO OLD MAIN ROAD, PINETOWN, RIGHT INTO ANDERSON ROAD INTO TAXI RANK AND RETURN ALONG THE SAME ROUTE IN REVERSE. 1.3. FROM EMBO (PHOSHANE JUNIOR PRIMARY ) TO PINETOWN FROM PHOSHANE JUNIOR PRIMARY SCHOOL TAXI RANK EMBO, TURN RIGHT INTO PARTNER ROAD (ROAD A), INTO AND ALONG BENARS ROAD TO BOTHAS HILL. INTO AND ALONG OLD MAIN ROAD (R103) TO HILLCREST INTO M13 AND PROCEED TO KLOOF DROP OFF AND PROCEED TO PINETOWN, LEFT INTO OLD MAIN ROAD (M31), RIGHT INTO ANDERSON ROAD AND PROCEED TO THE TAXI RANK AND RETURN ALONG THE SAME ROUTE IN REVERSE.</p>
12.2	<p>EMBO TO WATERFALL</p> <p>FROM EMBO LOCATION, SITUATED WITHIN THE MAGISTERIAL DISTRICT OF PINETOWN TO WATERFALL TAXI RANK, WATERFALL, LEFT INTO FISCHER ROAD, RIGHT INTO BRACKENHILL ROAD, RIGHT INTO INANDA ROAD (M33), LEFT INTO LINK ROAD, TAKE LEFT KING GEORGE AVENUE, RIGHT RIDGE ROAD TURN AROUND AT FOREST VIEW PRIMARY SCHOOL BACK TO KING GEORGE AVENUE, LEFT INTO BRIDLE ROAD BECOMING KLOOF FALLS ROAD (M33), RIGHT INTO IMPANGELE ROAD, TURN AROUND AT ABELIA ROAD NEAR KLOOF JUNIOR SCHOOL AND RETURN ALONG THE SAME ROUTE IN REVERSE.</p>



## transport

Department:  
Transport  
Province of KwaZulu-Natal

## GAZETTE

LGKZNG43-2019-FEB

REGION: ALL

1) <b>Application Number:</b> APP0108319	2) <b>Gazette Number:</b> LGKZNG43-2019-FEB
3) <b>Applicant:</b> TJ MSHENGU <b>ID NO.</b> 5406295262087 <b>Association:</b> EMBO TAXI OWNERS ASSOCIATION	4) <b>Applicant Address:</b> 140120 NKHIZE ROAD EMBO RESERVE 3610
5) <b>Existing Licence Holder:</b> NOT APPLICABLE <b>ID NO.</b> NOT APPLICABLE	6) <b>Existing Licence Holder Address:</b> NOT APPLICABLE
7) <b>Type of application:</b> NEW OPERATING LICENCE	8) <b>Operating Licence Number:</b> NOTAVAILABLE
9) <b>Vehicle Type:</b> MINIBUS	10) 1 X 13 (SEATED) + 0 (STANDING)
11) <b>Region:</b> DURBAN WEST	
12.1	<p>EMBO TO PINETOWN</p> <p>FROM GCWENSA STORE TAXI RANK EMBO TURN LEFT VIA RUSSIA ROAD, TURN AROUND BACK TO TWINS ROAD (D1665), TURN RIGHT INTO MALINGA ROAD, TURN AROUND BACK TO TWINS ROAD, TURN LEFT INTO DEWLA ROAD, TURN AROUND BACK TO TWINS ROAD, TURN RIGHT INTO FISCHER ROAD, PASS ABAMBO SCHOOL ROAD, INHLANGO SCHOOL, TURN RIGHT INTO INANDA ROAD (M33) TO KLOOF TAXI RANK DROP AND PROCEED TURN LEFT INTO OLD MAIN ROAD (R103) TURN LEFT INTO M13 AND PROCEED, JOIN M33 INTO VILLAGE ROAD (KLOOF)(M39) TURN RIGHT INTO M13, LEFT INTO OLD MAIN ROAD, THEN RIGHT INTO ANDERSON ROAD INTO TAXI RANK AND RETURN ALONG THE SAME ROUTE IN REVERSE. 1.2. FROM EMBO (ETHAFENI STORE TAXI RANK ) TO PINETOWN FROM ETHAFENI STORE TAXI RANK EMBO, TURN RIGHT INTO ROAD F, JOIN ROAD E.D.E, TURN LEFT INTO MARION ROAD, LEFT INTO ELIZABETH ROAD, RIGHT INTO HAYLETT ROAD, LEFT INTO WESTRIDING ROAD, RIGHT INTO INANDA ROAD (M33), TURN LEFT INTO OLD MAIN ROAD HILLCREST (R103) DROP OFF, TURN LEFT INTO M13 PROCEED, JOIN M33 INTO VILLAGE ROAD (KLOOF), M39 TURN RIGHT INTO M13, TURN LEFT INTO OLD MAIN ROAD, PINETOWN, RIGHT INTO ANDERSON ROAD INTO TAXI RANK AND RETURN ALONG THE SAME ROUTE IN REVERSE. 1.3. FROM EMBO (PHOSHANE JUNIOR PRIMARY ) TO PINETOWN FROM PHOSHANE JUNIOR PRIMARY SCHOOL TAXI RANK EMBO, TURN RIGHT INTO PARTNER ROAD (ROAD A), INTO AND ALONG BENARS ROAD TO BOTHAS HILL. INTO AND ALONG OLD MAIN ROAD (R103) TO HILLCREST INTO M13 AND PROCEED TO KLOOF DROP OFF AND PROCEED TO PINETOWN, LEFT INTO OLD MAIN ROAD (M31), RIGHT INTO ANDERSON ROAD AND PROCEED TO THE TAXI RANK AND RETURN ALONG THE SAME ROUTE IN REVERSE.</p>
12.2	<p>EMBO TO WATERFALL</p> <p>FROM EMBO LOCATION, SITUATED WITHIN THE MAGISTERIAL DISTRICT OF PINETOWN TO WATERFALL TAXI RANK, WATERFALL, LEFT INTO FISCHER ROAD, RIGHT INTO BRACKENHILL ROAD, RIGHT INTO INANDA ROAD (M33), LEFT INTO LINK ROAD, TAKE LEFT KING GEORGE AVENUE, RIGHT RIDGE ROAD TURN AROUND AT FOREST VIEW PRIMARY SCHOOL BACK TO KING GEORGE AVENUE, LEFT INTO BRIDLE ROAD BECOMING KLOOF FALLS ROAD (M33), RIGHT INTO IMPANGELE ROAD, TURN AROUND AT ABELIA ROAD NEAR KLOOF JUNIOR SCHOOL AND RETURN ALONG THE SAME ROUTE IN REVERSE.</p>



## transport

Department:  
Transport  
Province of KwaZulu-Natal

## GAZETTE

LGKZNG43-2019-FEB

REGION: ALL

1) <b>Application Number:</b> APP0108320	2) <b>Gazette Number:</b> LGKZNG43-2019-FEB
3) <b>Applicant:</b> NO MBANJWA <b>ID NO.</b> 5807015990081 <b>Association:</b> EMBO TAXI OWNERS ASSOCIATION	4) <b>Applicant Address:</b> 11 LANTANA PLACE NAGINA TOWNSHIP PINETOWN 4001
5) <b>Existing Licence Holder:</b> NOT APPLICABLE <b>ID NO.</b> NOT APPLICABLE	6) <b>Existing Licence Holder Address:</b> NOT APPLICABLE
7) <b>Type of application:</b> NEW OPERATING LICENCE	8) <b>Operating Licence Number:</b> NOTAVAILABLE
9) <b>Vehicle Type:</b> MINIBUS	10) 1 X 14 (SEATED) + 0 (STANDING)
11) <b>Region:</b> DURBAN WEST	
12.1	<p>EMBO TO PINETOWN</p> <p>FROM GCWENSA STORE TAXI RANK EMBO TURN LEFT VIA RUSSIA ROAD, TURN AROUND BACK TO TWINS ROAD (D1665), TURN RIGHT INTO MALINGA ROAD, TURN AROUND BACK TO TWINS ROAD, TURN LEFT INTO DEWLA ROAD, TURN AROUND BACK TO TWINS ROAD, TURN RIGHT INTO FISCHER ROAD, PASS ABAMBO SCHOOL ROAD, INHLANGO SCHOOL, TURN RIGHT INTO INANDA ROAD (M33) TO KLOOF TAXI RANK DROP AND PROCEED TURN LEFT INTO OLD MAIN ROAD (R103) TURN LEFT INTO M13 AND PROCEED, JOIN M33 INTO VILLAGE ROAD (KLOOF)(M39) TURN RIGHT INTO M13, LEFT INTO OLD MAIN ROAD, THEN RIGHT INTO ANDERSON ROAD INTO TAXI RANK AND RETURN ALONG THE SAME ROUTE IN REVERSE. 1.2. FROM EMBO (ETHAFENI STORE TAXI RANK ) TO PINETOWN FROM ETHAFENI STORE TAXI RANK EMBO, TURN RIGHT INTO ROAD F, JOIN ROAD E.D.E, TURN LEFT INTO MARION ROAD, LEFT INTO ELIZABETH ROAD, RIGHT INTO HAYLETT ROAD, LEFT INTO WESTRIDING ROAD, RIGHT INTO INANDA ROAD (M33), TURN LEFT INTO OLD MAIN ROAD HILLCREST (R103) DROP OFF, TURN LEFT INTO M13 PROCEED, JOIN M33 INTO VILLAGE ROAD (KLOOF), M39 TURN RIGHT INTO M13, TURN LEFT INTO OLD MAIN ROAD, PINETOWN, RIGHT INTO ANDERSON ROAD INTO TAXI RANK AND RETURN ALONG THE SAME ROUTE IN REVERSE. 1.3. FROM EMBO (PHOSHANE JUNIOR PRIMARY ) TO PINETOWN FROM PHOSHANE JUNIOR PRIMARY SCHOOL TAXI RANK EMBO, TURN RIGHT INTO PARTNER ROAD (ROAD A), INTO AND ALONG BENARS ROAD TO BOTHAS HILL. INTO AND ALONG OLD MAIN ROAD (R103) TO HILLCREST INTO M13 AND PROCEED TO KLOOF DROP OFF AND PROCEED TO PINETOWN, LEFT INTO OLD MAIN ROAD (M31), RIGHT INTO ANDERSON ROAD AND PROCEED TO THE TAXI RANK AND RETURN ALONG THE SAME ROUTE IN REVERSE.</p>
12.2	<p>EMBO TO WATERFALL</p> <p>FROM EMBO LOCATION, SITUATED WITHIN THE MAGISTERIAL DISTRICT OF PINETOWN TO WATERFALL TAXI RANK, WATERFALL, LEFT INTO FISCHER ROAD, RIGHT INTO BRACKENHILL ROAD, RIGHT INTO INANDA ROAD (M33), LEFT INTO LINK ROAD, TAKE LEFT KING GEORGE AVENUE, RIGHT RIDGE ROAD TURN AROUND AT FOREST VIEW PRIMARY SCHOOL BACK TO KING GEORGE AVENUE, LEFT INTO BRIDLE ROAD BECOMING KLOOF FALLS ROAD (M33), RIGHT INTO IMPANGELE ROAD, TURN AROUND AT ABELIA ROAD NEAR KLOOF JUNIOR SCHOOL AND RETURN ALONG THE SAME ROUTE IN REVERSE.</p>

**transport**

Department:  
Transport  
Province of KwaZulu-Natal

**GAZETTE****LGKZNG43-2019-FEB****REGION: ALL**

- |   |  |
|---|--|
| 1) <b>Application Number:</b> APP0108322  | 2) <b>Gazette Number:</b> LGKZNG43-2019-FEB  |
| 3) <b>Applicant:</b> BL MVELASE<br><b>ID NO.</b> 8612206328084<br><b>Association:</b> IMPENDLE TAXI ASSOCIATION | 4) <b>Applicant Address:</b><br>PO BOX 27<br>IMPENDLE<br>KZN<br>KWA-ZULU NATAL<br>3227 |
| 5) <b>Existing Licence Holder:</b> NOT APPLICABLE<br><b>ID NO.</b> NOT APPLICABLE                               | 6) <b>Existing Licence Holder Address:</b><br>NOT APPLICABLE                           |
| 7) <b>Type of application:</b> NEW OPERATING LICENCE  | 8) <b>Operating Licence Number:</b><br>LGKZN0403001547                                 |
| 9) <b>Vehicle Type:</b> MINIBUS   | 10) 1 X 15 (SEATED) + 0 (STANDING)   |
| 11) <b>Region:</b> UMGUNGUNDLOVU  |  |



## transport

Department:  
Transport  
Province of KwaZulu-Natal

## GAZETTE

LGKZNG43-2019-FEB

REGION: ALL

### 12.1 1. INGUGA TO PIETERMARITZBURG

#### FORWARD ROUTE.

FROM SAWONGO, INGUGA LOCATION, OPERATE ALONG (A1884) UP TO KWAXABA STORE FROM THERE PROCEED INTO (D1227) PASS INGUGA PRIMARY SCHOOL, OKHALWENI THEN PROCEED TO EBHALEKISI FROM OKHALWENI TURN RIGHT INTO (A1881) CROSS EQUTSHINI RIVER AND THEN PASS EQUTSHINI LOCATION CROSS KWA-NGIVI RIVER AND THEN PASS KWA-K.ZULU THEN TURN LEFT INTO (D1226) THEN PROCEED TILL CROSS EQUTSHINI BRIDGE THEN PROCEED INTO INTERSECTION OF (D1226) AND (D1227) AT EBHALEKISI AND THEN PROCEED PASS KWAMHLAKUVANA THEN TURN LEFT INTO (D1228) LEADING TO NTSHIYABANTU AND SENZO STORE TO PICK UP AND SETTING DOWN.

#### RETURN.

ALONG THE SAME ROAD TILL THE INTERSECTION OF (D1228) AND (D1226) THEN TURN LEFT TO REJOIN (D1226) AND THEN PROCEED INTO (A1880) LEADING TO SHALLFISH TO PICK UP AND SETTING DOWN AND THEN RETURN ALONG THE SAME ROAD TILL TURN LEFT TO REJOIN (D1226) THEN PROCEED UNTIL TURN LEFT INTO (P127) AT THE INTERSECTION OF (D1226) AND (P127) THEN PROCEED TILL PASS THE FOLLOWING DISTRICTS OR LOCATIONS: EPAYIPINI AND (D1234), EMBALIYEZWE STORE, KWA-BHENCE, KWAQWEBEDE, BRINGTON, STHUNJWANA, MQABULAGUDU, KWA-KHETHA BRIDGE, ENTOKOZWENI, WILLOW AND THEN TURN LEFT INTO (P130) AND TURN LEFT INTO MAFAHLENI STREET AND THEN LEFT INTO IMPENDLE TAXI RANK TO PICK UP AND SETTING DOWN.

#### ALTERNATIVE.

FROM IMPENDLE TAXI RANK, TURN RIGHT INTO MAFAHLENI STREET, THEN TURN RIGHT INTO (P130), PROCEED TILL THE INTERSECTION OF (P130) AND (P127), THEN PROCEED STRAIGHT INTO (P127), PASS KWA-GOMANE, (D14), PROCEED TILL THE INTERSECTION OF (P127) AND (R617) BULWER ROAD, TURN LEFT INTO (R617) BULWER ROAD, THEN PROCEED PASS THE FOLLOWING LOCATIONS: BOSTON CALTEX SERVICE STATION, KWA-GEBHASI STORE, BOSTON FARMERS EXCHANGE AND BOSTON POLICE STATION, TURN RIGHT INTO (P7), ELANDSKOP, ELANDSKOP ROAD, PASS THE FOLLOWING LOCATIONS: KWASANTI CLINIC, ELANDSKOP, TAYLORS HALL, KWA-GEZUBUSO, KWA-VULISAKA, HENLY DAM, PROCEED INTO (M70), EDENDALE ROAD, DAMBUZA, EDENDALE HOSPITAL, PLESSISLAER AND PLESSISLAER INDUSTRIAL, MASONS MILL, CAMPS DRIFT, TURN INTO HAVELOCK TAXI RANK TO DROP OFF AND THEN PROCEED INTO PINE STREET, TURN LEFT INTO HAVELOCK STREET, TURN LEFT INTO HAVELOCK TAXI RANK TO DROP OFF AND THEN TURN RIGHT INTO HAVELOCK STREET, TURN RIGHT INTO PINE STREET, TURN LEFT INTO CHURCH STREET, TO DROP OFF PASSENGERS ALONG THE ROUTE, TURN RIGHT INTO CHAPEL STREET, LEFT INTO (M70) LONGMARKET STREET, PROCEED TILL TURN LEFT INTO RETIEF STREET, TURN LEFT INTO PIETERMARITZ STREET, PROCEED INTO HAVELOCK STREET, TURN LEFT INTO HAVELOCK TAXI RANK TO PICK UP.

#### RETURN ROUTE.

FROM HAVELOCK TAXI RANK, PICK UP, TURN LEFT INTO HAVELOCK STREET, TURN LEFT INTO BAVERSTOCK STREET, TURN LEFT INTO RAILWAY STREET, TURN RIGHT INTO (M70), EDENDALE ROAD, THEN OPERATE AS PER FORWARD ROUTE ALL THE WAY BACK TO IMPENDLE TAXI RANK.



## transport

Department:  
Transport  
Province of KwaZulu-Natal

## GAZETTE

LGKZNG43-2019-FEB

REGION: ALL

### 12.2 | INGUGA TO DURBAN.

FROM SAWONGO, INGUGA LOCATION OPERATE AS PER ROUTE (1) ALL THE WAY TO PIETERMARITZBURG, TURN RIGHT INTO (M50), NEWPORT DRIVE FROM (M70) EDENDALE ROAD, THE PROCEED INTO RING ROAD, PROCEED TO MURRAY ROAD, TURN LEFT INTO CB DOWNES ROAD, TURN RIGHT INTO MARKET ROAD, PROCEED INTO (N3) FREEWAY (EAST BOUND) AND PASS THE FOLLOWING LOCATIONS: ASHBURTON, UMLAAS ROAD, CAMPERDOWN, CATO-RIDGE, PEACE VALLEY, TURN LEFT INTO (M13) FREEWAY, PROCEED TILL PASS POLO PONY, HILLCREST TURN OFF, GILLITS, KLOOF, DROP OFF PASSENGERS ONLY, TURN LEFT INTO (M31) OLD MAIN ROAD IN PINETOWN, DROP OFF PASSENGERS ONLY, TURN RIGHT INTO CROMPTON STREET, TURN LEFT TO REJOIN (M13) FREEWAY TOWARDS EAST THEN PROCEED LEFT INTO (N3) DURBAN, PROCEED, PASS WESTVILLE, PAVILLION, SHERWOOD, TURN LEFT INTO (M13) BEREA ROAD NORTH TO OFF-LOAD ONLY ALONG THE ROUTE, PROCEED INTO (M13), OLD DUTCH ROAD, OFFLOAD PASSENGERS AT ENGEN SERVICE STATION, TURN RIGHT INTO MARKET ROAD, TURN RIGHT INTO SMITH STREET, LEFT INTO SYDNEY ROAD, TURN LEFT INTO MOORE ROAD, TURN LEFT INTO RANK (59B), IN DURBAN.

#### RETURN.

FROM RANK (59B) IN DURBAN, TURN LEFT INTO MOORE ROAD, TURN RIGHT INTO WILLIAMS ROAD, TURN RIGHT INTO MOORE ROAD, TURN RIGHT AND PROCEED INTO WARWICK AVENUE, PASS MARKET AND TURN LEFT INTO CANNONGATE ROAD, PROCEED INTO (N3) FREEWAY (WEST BOUND), PASS MARRIANHILL TOLL PLAZA, FOLLOW FORWARD ROUTE ALL THE WAY BACK TO IMPENDLE TAXI RANK TO INGUGA LOCATION.





## transport

Department:  
Transport  
Province of KwaZulu-Natal

## GAZETTE

LGKZNG43-2019-FEB

REGION: ALL

1) <b>Application Number:</b> APP0108339	2) <b>Gazette Number:</b> LGKZNG43-2019-FEB
3) <b>Applicant:</b> F NDWANDWE <b>ID NO.</b> 6504235242083 <b>Association:</b> NONGOMA TAXI ASSOCIATION	4) <b>Applicant Address:</b> PO BOX 1794 NONGOMA  3950
5) <b>Existing Licence Holder:</b> NOT APPLICABLE <b>ID NO.</b> NOT APPLICABLE	6) <b>Existing Licence Holder Address:</b> NOT APPLICABLE
7) <b>Type of application:</b> NEW OPERATING LICENCE	8) <b>Operating Licence Number:</b> LGKZN0803000030
9) <b>Vehicle Type:</b> MINIBUS	10) 1 X 15 (SEATED) + 0 (STANDING)
11) <b>Region:</b> ZULULAND	
12.1	<p><b>NONGOMA TO DURBAN</b></p> <p>FROM AN APPROVED NONGOMA TAXI RANK, TURN RIGHT TO NONGOMA MAIN ROAD INTO R66, PROCEED ALONG R66 AND PASS ULUNDI AND MELMOTH (NO DROP OR PICK UP WILL BE MADE). PROCEED INTO R34 AND PASS NDUNDULU AND TURN RIGHT INTO R66 AND PASS ESHOWE. FROM ESHOWE TOWN TURN LEFT TO TOTAL GARAGE (WHICH IS REFRESHMENT AREA. NO DROP OR PICK UP WILL BE MADE). PROCEED ALONG R66 AND PASS GINGINDLOVU (NO DROP OR PICK UP WILL BE MADE), AND PROCEED TO DOKODWENI N2 ON-RAMP TURN RIGHT AND JOIN N2 TOLL ROAD, PASS THROUGH UMVOTI PLAZA AND PASS BALLITO AND TURN INTO RIGHT INTO M4 (DROP MAY BE MADE, NO PICKUPS), AND PROCEED ALONG M4 TO DURBAN INTO ORDINANCE ROAD, TURN LEFT INTO SOLDIERS WAY (DROP OFF AT THE KINGS GATE), TURN RIGHT INTO LEOPOLD ROAD REACHING WARWICK AVENUE, TURN RIGHT AND (DROP CAN BE MADE AT MARKET, NO PICK-UPS. PROCEED TO ALBERT ROAD AND TURN RIGHT TO UMNENI ROAD, AND EXIT LEFT TO OSBORNE STREET AT THE APPROVED TAXI RANK. OFF LOAD, LOAD AND RETURN ALONG THE FORWARD ROUTE IN REVERSE.</p> <p><b>ALTERANTIVE ROUTE</b> FROM APPROVED TAXI RANK IN NONGOMA FOLLOW ROUTE AS PER NO.1 ABOVE UP TO BALLITO, PROCEED ALONG N2 TOLL ROAD THROUGH UMVOTI PLAZA AND EXIT TO R102 AT THE GATEWAY MALL TO UMNENI ROAD, TURN LEFT AND DROP OFF AT THE DURBAN STATION, PROCEED TO LEOPOLD ROAD AND DROP OFF AT KING'S GATE AND PROCEED ALONG AS DETAILED ABOVE.</p> <p><b>ALTERNATIVE ROUTE</b> FROM APPROVED TAXI RANK IN NONGOMA, PROCEED TO N2 TOLL ROAD, EXITING LEFT INTO N3. PROCEED ALONG N3, EXIT TO M13. DROP-OFF AT ENGEN GARAGE, CROSS OVER TO WARWICK AVENUE, INTO ALICE ROAD (DROP WILL BE MADE AT GREY STREET), PROCEED TO AN APPROVED RANK AT OSBORNE STREET AND RETURN ALONG ROUTE NUMBER 1 ABOVE.</p>
12.2	<p><b>NONGOMA TO NEWCASTLE</b></p> <p>FROM NONGOMA TAXI RANK, TURN LEFT INTO R618, PROCEED ALONG R618 TO NGOME (DROP ONLY), AND TURN LEFT INTO R69, AND CROSS OVER TO R33 ALONG VRYHEID. PROCEED ALONG R33 AND BLOOD RIVIER T-JUNCTION TURN RIGHT INTO R34 PROCEED ALONG R34 TO UTRECHT (DROP CAN BE MADE ONLY). PROCEED ALONG R34 AND PASS OSIZWENI AND MADADENI (NO DROP ONLY) AND PROCEED TO NEWCASTLE, INTO NEWCASTLE TAXI RANK. OFF LOAD, LOAD AND RETURN ALONG THE FORWARD ROUTE IN REVERSE.</p>
12.3	<p><b>NONGOMA TO VRYHEID</b></p> <p>FROM NONGOMA TAXI RANK, TURN LEFT INTO R618, PROCEED ALONG R618 TO NGOME (DROP CAN BE MADE ONLY), PROCEED ALONG R618 AND TURN LEFT INTO R69, PROCEED ALONG TO VRYHEID TAXI RANK. OFFLOAD, LOAD AND RETURN ALONG FORWARD ROUTE IN REVERSE.</p>
12.4	<p><b>NONGOMA TO PONGOLA</b></p> <p>FROM NONGOMA TAXI RANK, TURN RIGHT INTO R66, PROCEED ALONG R66 AND PASS MAHLANGASI (DROP CAN BE MADE), AND PROCEED TO MAGUDU ALONG R66, AT THE T JUNCTION TURN LEFT ALONG N2 ROAD, ENTERING TOWN, AND TURN RIGHT TO THE APPROVED TAXI RANK IN PONGOLA. OFF-LOAD, LOAD AND RETURN ALONG FORWARD ROUTE IN REVERSE.</p>



## transport

Department:  
Transport  
Province of KwaZulu-Natal

## GAZETTE

LGKZNG43-2019-FEB

REGION: ALL

12.5	<p><b>NONGOMA TO MKHUZE</b></p> <p>FROM NONGOMA TAXI RANK, TURN LEFT TO MAIN ROAD AND PROCEED TO THE JUNCTION AND TAKE RIGHT ALONG R618 AT SIPHAMBANWENI, TURN LEFT ALONG P234, AND PASS EKUTHOKOZENI (PICK-UPS IS MADE SUBJECT TO CONDITION 5 BELOW), PROCEED ALONG P234 TO N2 AND CROSS OVER TO N2 TO MKHUZE MAIN ROAD AND TURN LEFT TO APPROVED TAXI RANK AT MKHUZE. OFFLOAD AND LOAD RETURN ALONG THE FORWARD ROUTE IN REVERSE.</p>
12.6	<p><b>NONGOMA TO EMPANGENI</b></p> <p>FROM NONGOMA TAXI RANK TURN LEFT TO THE MAIN ROAD AT THE JUNCTION TURN RIGHT ALONG R618, AND PASS ALONG BUXEDEN AND HLABISA (NO PICK AND DROP MADE), PROCEED TO MATUBATUBA, AT THE N2 JUNCTION, TURN RIGHT INTO N2 AND PROCEED TO RICHARDS BAY (DROP IS MADE, NO PICK UPS). PROCEED ALONG R34 TO EMPANGENI AND DROP OFF ONLY PASSENGERS AT 'B' RANK AND PROCEED TO 'A' RANK. OFF-LOAD, LOAD AND RETURN ALONG THE FORWARD ROUTE IN REVERSE.</p> <p>ALTERNATIVE ROUTE FROM NONGOMA TAXI RANK, TURN RIGHT ALONG R66 AND PASS ULUNDI (NO PICK OR DROP) AND PROCEED TO MELMOTH ALONG R66 AND DROP WILL BE MADE ONLY. PROCEED ALONG R34 TO NDUNDULU (DROP ONLY), AND PROCEED ALONG R34 TO EMPANGENI. OFFLOAD AND LOAD AT EMPANGENI 'A' RANK AND RETURN ALONG THE FORWARD ROUTE IN REVERSE.</p>
12.7	<p><b>NONGOMA TO JOHANNESBURG</b></p> <p>FROM NONGOMA APPROVED TAXI RANK, TURN LEFT AT JUNCTION, TURN RIGHT INTO R618, PROCEED ALONG R618 INTO R69. PROCEED ALONG R69 AND PASS VRYHEID AND CROSS OVER INTO R33; AT BLOOD RIVIER T JUNCTION TURN RIGHT INTO R34, AND PASS UTRECHT AND NEWCASTLE (NO PICK UP OR DROP WILL BE MADE). AT NEWCASTLE TURN RIGHT INTO N11. PROCEED ALONG N11 TO VOLKRUST (REFRESHMENT POINT) (NO PICK UP PICK), TURN LEFT INTO R23 AND PROCEED TO STANDERTON, HEIDELBERG AND BALFOUR (DROP CAN BE MADE, NO PICKS UPS), AND PROCEED INTO N3 SUBWAY AND TURN RIGHT INTO N3. PROCEED ALONG N3 TO JOHANNESBURG, AND PASS BOKSBURG, VOSLOORUS (NO PICK OR DROP) AND TURN LEFT INTO M2. PROCEED ALONG M2 AND TURN LEFT INTO RISSIK STREET, INTO WOLMARANS STREET, TURN RIGHT INTO WANDERERS STREET AND TURN LEFT INTO AN APPROVED TAXI RANK. OFFLOAD AND LOAD AND RETURN ALONG THE FORWARD ROUTE IN REVERSE.</p>
12.8	<p><b>NONGOMA TO UMFOLOZI</b></p> <p>FROM APPROVED TAXI RANK IN NONGOMA, TURN RIGHT INTO R66, PROCEED ALONG R66 AND PASS HOLINYOKA (DROPPING ONLY), TURN LEFT TO L428 TO EZIMPISINI AREA (DROPPING ONLY) AND RETURN TO R66, PROCEEDING ALONG R66 TO DENGIE AREA ( DROP ONLY), TURN RIGHT INTO D1819 TO KWA-MINYA AREA, INTO R618, TURN RIGHT TO NONGOMA TOWN 2 INTO R66 AND PROCEED TO KWA-GOMONDO AREA, TURN LEFT ALONG D1818 AND PROCEED TO KWAMPUNZA AREA AND RETURN TO R66. PROCEED ALONG R66 TO ESIGANGENI AREA AND TURN RIGHT INTO D1821 TO PHANGODE AND RETURN TO R66. PROCEED ALONG R66 TO MFEMFENI AREA, TURN LEFT INTO P703 TO MATHENI AREA AND UKHUKHO AND RETURN TO R66. PROCEED ALONG R66 TO KWA-MUSI AREA AND TO MFOLOZI APPROVED TAXI RANK AND RETURN ALONG THE FORWARD ROUTE IN REVERSE.</p>
12.9	<p><b>NONGOMA TO MAPHOPHOMA</b></p> <p>FROM APPROVE TAXI RANK IN NONGOMA , TURN LEFT INTO MAIN ROAD, INTO ESIKHALENI AREAS TURN LEFT INTO D1810 TO MAPHOPHOMA. TURN LEFT INTO D1855 TO EKUVUKENI AREA AND RETURN BACK INTO D1810. PROCEED ALONG D1810 AND TURN RIGHT INTO D1853 TO SHELEZA AND PASS MPUMALANGA AREA AND RETURN BACK INTO D1810. PROCEED ALONG D1810 AND TURN LEFT INTO D1903 TO DABHAZI AREA AND RETURN BACK INTO D1810. PROCEED ALONG D1810 AND PASS HLAMBANYATHI AREA , INTO R618 AND PASS HLABISA AND PROCEED TO MAPHOPHOMA APPROVED TAXI RANK. OFFLOAD, LOAD AND RETURN ALONG THE FORWARD ROUTE IN REVERSE.</p>



## transport

Department:  
Transport  
Province of KwaZulu-Natal

## GAZETTE

LGKZNG43-2019-FEB

REGION: ALL

12.10	<p><b>NONGOMA TO BUXEDEN</b></p> <p>FROM APPROVED TAXI RANK IN NONGOMA, INTO R618, AT ESIPHAMBANWENI TURN RIGHT INTO D1801 TO ESIKHOKHWANENI, TURN RIGHT INTO R618. AT ODUSHWINI AREA TURN RIGHT INTO D1856 TO ESIDINSINI AND PASS NJAMPELA AREA INTO D1810, TURN RIGHT INTO R66 INTO NONGOMA MAIN ROAD.</p> <p>ALTERNATIVE ROUTE FROM APPROVED TAXI RANK IN NONGOMA UP TO R618 PROCEED TO DUSHWINI, TURN LEFT INTO D1857 TO DONGOTHULI AREA, AND RETURN BACK TO R618 AND PROCEED TO ESINKONKONKO AREA, TURN LEFT INTO D2032 TO MTHWADLANA AREA AND RETURN BACK INTO R618 TO BUXEDEN TAXI RANK. OFFLOAD, LOAD AND RETURN ALONG THE FORWARD ROUTE IN REVERSE.</p>
12.11	<p><b>NONGOMA TO USUTHU</b></p> <p>FROM APPROVED TAXI RANK IN NONGOMA TURN LEFT INTO R66, AT ESIGANGENI AREA TURN RIGHT TO D1821 TO PHANGODE, TURN RIGHT INTO D1820 TO USUTHU APPROVED TAXI RANK. OFFLOAD, LOAD AND RETURN ALONG THE FORWARD ROUTE IN REVERSE.</p>



## transport

Department:  
Transport  
Province of KwaZulu-Natal

## GAZETTE

LGKZNG43-2019-FEB

REGION: ALL

1) <b>Application Number:</b> APP0108343	2) <b>Gazette Number:</b> LGKZNG43-2019-FEB
3) <b>Applicant:</b> AB MBHELE <b>ID NO.</b> 4611065537086 <b>Association:</b> AMAOTI TAXI OWNERS ASSOCIATION	4) <b>Applicant Address:</b> NO2 NO434 AMAOTANA AREA INANDA VERULAM 4344
5) <b>Existing Licence Holder:</b> NOT APPLICABLE <b>ID NO.</b> NOT APPLICABLE	6) <b>Existing Licence Holder Address:</b> NOT APPLICABLE
7) <b>Type of application:</b> NEW OPERATING LICENCE	8) <b>Operating Licence Number:</b> NOTAVAILABLE
9) <b>Vehicle Type:</b> MINIBUS	10) 1 X 15 (SEATED) + 0 (STANDING)
11) <b>Region:</b> GREATER NORTH	
12.1	<p>AMAOTO TO DURBAN FROM ANY OF THE INNER CIRCLE POINTS/RANKS (INTERNAL) ON ROAD D403, (MFEKA'S KRAAL), ALONG D403 PASSING LANGALIBALELE SCHOOL, LEFT INTO MR93, INTO KWAMASHU HIGHWAY (M25), INTO NORTH COAST ROAD (R102), INTO UMGENI ROAD – (INTO SOLDIER'S WAY, RIGHT INTO QUEEN STREET, RIGHT INTO FIELD STREET AND PROCEED TO SOLDIER'S WAY TAXI RANK), OR RIGHT INTO LEOPOLD STREET, RIGHT INTO WARWICK AVENUE, INTO CENTENARY ROAD AND PROCEED TO CENTENARY ROAD TAXI RANK.</p> <p>ALTERNATIVE ROUTE ALONG THE ABOVE ROUTE INTO KWAMASHU HIGHWAY (M25), TURN RIGHT INTO THE ON-RAMP TO THE N2, LEFT INTO THE ON-RAMP TO THE N3, ALONG THE N3, INTO OLD DUTCH ROAD, - (LEFT INTO CENTENARY ROAD AND PROCEED TO CENTENARY ROAD TAXI RANK), OR (INTO ALICE STREET, RIGHT INTO SOLDIER'S WAY, RIGHT INTO SOLDIER'S WAY TAXI RANK).</p> <p>ALTERNATIVE ROUTE ALONG ROUTE (1) ABOVE, INTO KWAMASHU HIGHWAY (M25), TURN RIGHT INTO THE ON-RAMP TO THE N2, ALONG THE N2 – (TURN LEFT INTO THE OFF-RAMP TO INANDA ROAD (M21), INTO SEA COW LAKE ROAD, RIGHT INTO NORTH COAST ROAD, OR, TURN LEFT INTO THE OFF-RAMP TO INANDA ROAD (M21), ALONG THE OFF-RAMP, LEFT INTO UMGENI ROAD (M19), ALONG M19 – INTO UMGENI ROAD (R102), AND PROCEED TO SOLDIER'S WAY OR CENTENARY ROAD TAXI RANK USING ROUTE (1) ABOVE.</p> <p>FROM OHLANGE CASH AND CARRY ON WESTHAM DRIVE, ALONG THE ROAD LEADING TO D403, - (RIGHT ALONG AND LEFT INTO D403, OR, FOLLOW THE ROAD WHICH GOES PASS OHLANGE HIGH SCHOOL ON THE SOUTH SIDE) – LEFT INTO MR93, INTO KWAMASHU HIGHWAY (M25), AND ALONG ANY OF THE ROUTES DETAILED ABOVE.</p> <p>RETURN ROUTE: DURBAN TO AMAOTI FROM SOLDIER'S WAY TAXI RANK INTO FIELD STREET, INTO ALBERT STREET, INTO UMGENI ROAD, INTO NORTH COAST ROAD, INTO KWAMASHU HIGHWAY (M25), ALONG M25, INTO MAIN ROAD 93, ALONG MR93, TURN RIGHT INTO D403, ALONG D403 PASSING LANGALIBALELE SCHOOL, AND PROCEED TO ANY OF THE INNER CIRCLE POINTS OR INFORMAL RANKS ON ROAD D403 (MFEKA'S KRAAL). RESTRICTED FROM PICKING UP AT KWA LANGALIBALELE SCHOOL ON THE FORWARD JOURNEY AND FROM SETTING DOWN ON THE RETURN JOURNEY.</p> <p>ALTERNATIVE ROUTE FROM SOLDIER'S WAY TAXI RANK INTO FIELD STREET, LEFT INTO LEOPOLD STREET, ALONG LEOPOLD STREET, INTO CANONGATE ROAD, INTO THE N3 WESTERN FREEWAY, ALONG THE N3, LEFT INTO THE ON-RAMP TO THE N2, INTO N2, ALONG THE N2, LEFT INTO THE OFF-RAMP TO KWAMASHU HIGHWAY (MR25), INTO MR93, AND CONTINUE AS PER THE RETURN ROUTE 1 ABOVE.</p> <p>RETURN ROUTE FROM CENTENARY ROAD TAXI RANK, RIGHT INTO MARKET ROAD LEFT INTO ALICE STREET, LEFT INTO ALBERT STREET, INTO UMGENI ROAD, INTO NORTH COAST ROAD, INTO KWAMASHU HIGHWAY (M25), INTO MR93 AND CONTINUE AS PER THE RETURN ROUTE ALTERNATIVE RETURN ROUTE.</p>



## transport

Department:  
Transport  
Province of KwaZulu-Natal

## GAZETTE

LGKZNG43-2019-FEB

REGION: ALL

12.2	FROM ANY OF THE INNER CIRCLE POINTS / INFORMAL RANKS (AMAOTI), ON ROAD D403, (MFEKA'S KRAAL), ALONG D403, PASSING LANGALIBALELE SCHOOL, LEFT INTO MAIN ROAD 93, ALONG MR93, INTO KWAMASHU HIGHWAY (M25), INTO NORTH COAST ROAD (R102), ALONG NORTH COAST ROAD INTO UMGENI ROAD, LEFT INTO ARGYLE ROAD, RIGHT INTO BRICKHILL ROAD, INTO POINT ROAD, OFF-LOADING PASSENGERS ALONG POINT ROAD, TURN RIGHT INTO BAY TERRACE, RIGHT INTO STANGER STREET, LEFT INTO ORDNANCE ROAD, LEFT INTO SOLDIER'S WAY, RIGHT INTO QUEEN STREET, RIGHT INTO FIELD STREET - (AND PROCEED TO SOLDIER'S WAY TAXI RANK, OR, LEFT INTO LEOPOLD STREET, RIGHT INTO WARWICK AVENUE, INTO CENTENARY ROAD AND PROCEED TO CENTENARY ROAD TAXI RANK). AND RETURN TO AMAOTI ALONG ROUTE 1.5 TO 1.8.
12.3	AMAOTI TO MOUNT EDGECOMBE FROM ANY OF THE INNER CIRCLE POINTS / INFORMAL RANKS (AMAOTI) ON ROAD D403 (MFEKA'S KRAAL), ALONG ROAD D403, PASSING LANGALIBALELE SCHOOL, TURN LEFT INTO MAIN ROAD 93, INTO KWAMASHU HIGHWAY (M25), LEFT INTO THE ON-RAMP TO THE N2, LEFT ALONG THE N2, TURN LEFT INTO M41 OFF-RAMP, LEFT INTO METROPOLITAN ROUTE (M41), INTO MOUNT EDGECOMBE, OUTSIDE THE HOTEL AND RETURN.
12.4	1. AMAOTI TO CROSS ROADS (KWAMASHU).  FROM AMAOTI (INNER CIRCLE POINTS), ALONG D403 PASS LANGALIBALELE SCHOOL, LEFT INTO MAIN ROAD 93, ALONG MR93, INTO KWAMASHU HIGHWAY (M25), TURN LEFT INTO THE OFF-RAMP TO MALANDELA ROAD / MR93 (CROSS ROADS) TAXI RANK AND RETURN ALONG THE SAME ROUTE.  RETURN ROUTE 4  4.2. KWAMASHU CROSS ROADS TO AMAOTI  FROM KWAMASHU CROSS ROADS TAXI RANK (CORNER OF MALANDELA ROAD / MR93), INTO MALANDELA ROAD, LEFT INTO THE ON-RAMP TO KWAMASHU HIGHWAY (M25), INTO MAIN ROAD 93, ALONG MAIN ROAD 93, TURN RIGHT INTO D403, ALONG D403, PASSING LANGALIBALELE SCHOOL AND PROCEED TO ANY OF THE INNER CIRCLE POINTS / INFORMAL RANKS ON ROAD D403 IN AMAOTI.
12.5	AMAOTI TO BESTER'S TAXI RANK FROM AMAOTI (INNER CIRCLE POINTS) ALONG D403, PASS LANGALIBALELE SCHOOL, LEFT INTO MAIN ROAD 93, ALONG MR93, INTO KWAMASHU HIGHWAY (M25), LEFT INTO THE OFF-RAMP TO INDUSTRIAL PARK ROAD AND PROCEED ALONG THE ON-RAMP TO M25, TURN RIGHT INTO BESTER'S TAXI RANK AND RETURN ALONG THE SAME ROUTE.  RETURN ROUTE 5.2. BESTER'S TAXI RANK TO AMAOTI FROM BESTER'S TAXI RANK (CORNER INDUSTRIAL PARK ROAD / MR93), INTO INDUSTRIAL PARK ROAD, RIGHT INTO THE ON-RAMP TO MAIN ROAD 93, ALONG MR93, TURNING RIGHT INTO D403, ALONG D403 PASSING LANGALIBALELE SCHOOL AND PROCEED TO ANY OF THE INNER CIRCLE POINTS / INFORMAL RANKS ON ROAD D403 IN AMAOTI.  5.3. ALTERNATIVELY FROM BESTER'S TAXI RANK, RIGHT INTO INDUSTRIAL PARK ROAD, LEFT INTO FERNHAM DRIVE, LEFT INTO LENHAM DRIVE, LEFT INTO WESTHAM DRIVE, RIGHT INTO D403 AND PROCEED TO ANY OF THE INNER CIRCLE POINTS / INFORMAL RANKS ON ROAD D403 IN AMAOTI.
12.6	AMAOTI TO VERULAM  FROM AMAOTI (INNER CIRCLE POINTS) ZWELISHA INFORMAL RANK, MFEKA'S KRAAL, ON ROAD D403, ALONG D403 PASSING LANGALIBALELE SCHOOL, LEFT INTO MAIN ROAD 92, ALONG MR93 INTO KWAMASHU HIGHWAY, LEFT INTO THE ON-TAMP TO THE PROVINCIAL ROAD (R102), ALONG R102, RIGHT INTO WICKS STREET, TURN LEFT INTO TODD STREET, RIGHT INTO IRELAND STREET AND PROCEED TO AN APPROVED TAXI RANK ON IRELAND STREET AND RETURN.
12.7	AMAOTI TO UMHLANGA ROCKS  FROM ANY OF THE INNER CIRCLE POINTS / INFORMAL RANKS ON ROAD D403 (MFEKA'S KRAAL), ALONG D403, TURNING LEFT JOINING WESTHAM DRIVE, LEFT INTO LENHAM DRIVE, RIGHT INTO NORTHERN DRIVE, LEFT INTO PHOENIX HIGHWAY, ALONG PHOENIX HIGHWAY, TURNING RIGHT INTO THE ON-RAMP TO M41, ALONG M41, LEFT INTO THE OFF-RAMP TO UMHLANGA ROCKS DRIVE (M12), LEFT INTO UMHLANGA ROCKS DRIVE, ALONG M12, TURN RIGHT INTO LIGHTHOUSE ROAD, LEFT INTO TANAGER WAY AND PROCEED TO AN APPROVED TAXI RANK ON TANAGER WAY.



## transport

Department:  
Transport  
Province of KwaZulu-Natal

## GAZETTE

LGKZNG43-2019-FEB

REGION: ALL

### 12.8 AMAOTI TO VERULAM

FROM AMAOTI TAXI RANK (D403) TURN RIGHT TO AN UNNAMED ROAD, PASS KWAGINGA PRIMARY SCHOOL, PICK UP PASSENGERS AND RETURN ON AN UNNAMED ROAD, TURN RIGHT TO D403, AND THEN TURN RIGHT TO UNNAMED ROAD, PASS AMAOTI ISLAMI CENTRE, PICK UP PASSENGERS, RETURN AFTER 0,8 KM TURN RIGHT TO D403, LEFT TO MTIYEDWA SITHOLE, RIGHT TO FANA KHUMALO STREET, PICK UP PASSENGERS, RIGHT TO ZONDI WAY PICK UP PASSENGERS, RIGHT TO SIBONGILE NGCOBO STREET, PICK UP PASSENGERS, LEFT TO RAMBO KHOZA STREET PICK UP PASSENGERS, RIGHT TO XOLANI MYEZA STREET, PICK UP PASSENGERS, LEFT TO UKHOZI DRIVE BECOMING 20354 STREET, PICK UP PASSENGERS, PASS SIPHESIHLE SECONDARY SCHOOL, LEFT TO JABU NGCOBO PICK UP AND PASSENGERS, RIGHT TO HILTOP ROAD, PICK UP PASSENGERS, RETURN ON HILTOP ROAD AND TURN RIGHT TO JABU NGCCOBO DRIVE, RIGHT TO SPRING WOOD PICK UP PASSENGERS, INTO NO.4 AREA PICK UP PASSENGERS, RIGHT TO JABU NGCOBO DRIVE, RIGHT TO BUFFELLS DRIVE PICK UP PASSENGER AND LEFT TO RIVERVIEW ROAD, PASS ZENZELENI PRIMARY SCHOOL, PICK UP PASSENGERS, RIGHT TO JABU NGCOBO. LEFT TO UNNAMED ROAD, PICK UP PASSENGERS, AND RETURN ON D827, PICK UP PASSENGERS, ALONG JABU NGCOBO INTO WICK STREET SET DOWN PASSENGERS, LEFT TO MOSS STREET LEFT TO IRELAND STREET TAXI RANK AND RETURN ON THE SAME ROUTE.

NOTE: IT WAS NOTED THAT THE ASSOCIATION IS PICK UP PASSENGERS ALONG THE ENTIRE ROUTE UNTIL THE DESTINATION.





## transport

Department:  
Transport  
Province of KwaZulu-Natal

## GAZETTE

LGKZNG43-2019-FEB

REGION: ALL

1) <b>Application Number:</b> APP0108345	2) <b>Gazette Number:</b> LGKZNG43-2019-FEB
3) <b>Applicant:</b> NC MCHUNU <b>ID NO.</b> 7212165398086 <b>Association:</b> AMAOTI TAXI OWNERS ASSOCIATION	4) <b>Applicant Address:</b> P O BOX 28178 AMAOTANA DURBAN KWA-ZULU NATAL 4344
5) <b>Existing Licence Holder:</b> NOT APPLICABLE <b>ID NO.</b> NOT APPLICABLE	6) <b>Existing Licence Holder Address:</b> NOT APPLICABLE
7) <b>Type of application:</b> NEW OPERATING LICENCE	8) <b>Operating Licence Number:</b> NOTAVAILABLE
9) <b>Vehicle Type:</b> MINIBUS	10) 1 X 15 (SEATED) + 0 (STANDING)
11) <b>Region:</b> GREATER NORTH	
12.1	<p>AMAOTO TO DURBAN FROM ANY OF THE INNER CIRCLE POINTS/RANKS (INTERNAL) ON ROAD D403, (MFEKA'S KRAAL), ALONG D403 PASSING LANGALIBALELE SCHOOL, LEFT INTO MR93, INTO KWAMASHU HIGHWAY (M25), INTO NORTH COAST ROAD (R102), INTO UMGENI ROAD – (INTO SOLDIER'S WAY, RIGHT INTO QUEEN STREET, RIGHT INTO FIELD STREET AND PROCEED TO SOLDIER'S WAY TAXI RANK), OR RIGHT INTO LEOPOLD STREET, RIGHT INTO WARWICK AVENUE, INTO CENTENARY ROAD AND PROCEED TO CENTENARY ROAD TAXI RANK.</p> <p>ALTERNATIVE ROUTE ALONG THE ABOVE ROUTE INTO KWAMASHU HIGHWAY (M25), TURN RIGHT INTO THE ON-RAMP TO THE N2, LEFT INTO THE ON-RAMP TO THE N3, ALONG THE N3, INTO OLD DUTCH ROAD, - (LEFT INTO CENTENARY ROAD AND PROCEED TO CENTENARY ROAD TAXI RANK), OR (INTO ALICE STREET, RIGHT INTO SOLDIER'S WAY, RIGHT INTO SOLDIER'S WAY TAXI RANK).</p> <p>ALTERNATIVE ROUTE ALONG ROUTE (1) ABOVE, INTO KWAMASHU HIGHWAY (M25), TURN RIGHT INTO THE ON-RAMP TO THE N2, ALONG THE N2 – (TURN LEFT INTO THE OFF-RAMP TO INANDA ROAD (M21), INTO SEA COW LAKE ROAD, RIGHT INTO NORTH COAST ROAD, OR, TURN LEFT INTO THE OFF-RAMP TO INANDA ROAD (M21), ALONG THE OFF-RAMP, LEFT INTO UMGENI ROAD (M19), ALONG M19 – INTO UMGENI ROAD (R102), AND PROCEED TO SOLDIER'S WAY OR CENTENARY ROAD TAXI RANK USING ROUTE (1) ABOVE.</p> <p>FROM OHLANGE CASH AND CARRY ON WESTHAM DRIVE, ALONG THE ROAD LEADING TO D403, - (RIGHT ALONG AND LEFT INTO D403, OR, FOLLOW THE ROAD WHICH GOES PASS OHLANGE HIGH SCHOOL ON THE SOUTH SIDE) – LEFT INTO MR93, INTO KWAMASHU HIGHWAY (M25), AND ALONG ANY OF THE ROUTES DETAILED ABOVE.</p> <p>RETURN ROUTE: DURBAN TO AMAOTI FROM SOLDIER'S WAY TAXI RANK INTO FIELD STREET, INTO ALBERT STREET, INTO UMGENI ROAD, INTO NORTH COAST ROAD, INTO KWAMASHU HIGHWAY (M25), ALONG M25, INTO MAIN ROAD 93, ALONG MR93, TURN RIGHT INTO D403, ALONG D403 PASSING LANGALIBALELE SCHOOL, AND PROCEED TO ANY OF THE INNER CIRCLE POINTS OR INFORMAL RANKS ON ROAD D403 (MFEKA'S KRAAL). RESTRICTED FROM PICKING UP AT KWA LANGALIBALELE SCHOOL ON THE FORWARD JOURNEY AND FROM SETTING DOWN ON THE RETURN JOURNEY.</p> <p>ALTERNATIVE ROUTE FROM SOLDIER'S WAY TAXI RANK INTO FIELD STREET, LEFT INTO LEOPOLD STREET, ALONG LEOPOLD STREET, INTO CANONGATE ROAD, INTO THE N3 WESTERN FREEWAY, ALONG THE N3, LEFT INTO THE ON-RAMP TO THE N2, INTO N2, ALONG THE N2, LEFT INTO THE OFF-RAMP TO KWAMASHU HIGHWAY (MR25), INTO MR93, AND CONTINUE AS PER THE RETURN ROUTE 1 ABOVE.</p> <p>RETURN ROUTE FROM CENTENARY ROAD TAXI RANK, RIGHT INTO MARKET ROAD LEFT INTO ALICE STREET, LEFT INTO ALBERT STREET, INTO UMGENI ROAD, INTO NORTH COAST ROAD, INTO KWAMASHU HIGHWAY (M25), INTO MR93 AND CONTINUE AS PER THE RETURN ROUTE ALTERNATIVE RETURN ROUTE.</p>



## transport

Department:  
Transport  
Province of KwaZulu-Natal

## GAZETTE

LGKZNG43-2019-FEB

REGION: ALL

12.2	FROM ANY OF THE INNER CIRCLE POINTS / INFORMAL RANKS (AMAOTI), ON ROAD D403, (MFEKA'S KRAAL), ALONG D403, PASSING LANGALIBALELE SCHOOL, LEFT INTO MAIN ROAD 93, ALONG MR93, INTO KWAMASHU HIGHWAY (M25), INTO NORTH COAST ROAD (R102), ALONG NORTH COAST ROAD INTO UMGENI ROAD, LEFT INTO ARGYLE ROAD, RIGHT INTO BRICKHILL ROAD, INTO POINT ROAD, OFF-LOADING PASSENGERS ALONG POINT ROAD, TURN RIGHT INTO BAY TERRACE, RIGHT INTO STANGER STREET, LEFT INTO ORDNANCE ROAD, LEFT INTO SOLDIER'S WAY, RIGHT INTO QUEEN STREET, RIGHT INTO FIELD STREET - (AND PROCEED TO SOLDIER'S WAY TAXI RANK, OR, LEFT INTO LEOPOLD STREET, RIGHT INTO WARWICK AVENUE, INTO CENTENARY ROAD AND PROCEED TO CENTENARY ROAD TAXI RANK). AND RETURN TO AMAOTI ALONG ROUTE 1.5 TO 1.8.
12.3	AMAOTI TO MOUNT EDGEcombe FROM ANY OF THE INNER CIRCLE POINTS / INFORMAL RANKS (AMAOTI) ON ROAD D403 (MFEKA'S KRAAL), ALONG ROAD D403, PASSING LANGALIBALELE SCHOOL, TURN LEFT INTO MAIN ROAD 93, INTO KWAMASHU HIGHWAY (M25), LEFT INTO THE ON-RAMP TO THE N2, LEFT ALONG THE N2, TURN LEFT INTO M41 OFF-RAMP, LEFT INTO METROPOLITAN ROUTE (M41), INTO MOUNT EDGEcombe, OUTSIDE THE HOTEL AND RETURN.
12.4	1. AMAOTI TO CROSS ROADS (KWAMASHU).  FROM AMAOTI (INNER CIRCLE POINTS), ALONG D403 PASS LANGALIBALELE SCHOOL, LEFT INTO MAIN ROAD 93, ALONG MR93, INTO KWAMASHU HIGHWAY (M25), TURN LEFT INTO THE OFF-RAMP TO MALANDELA ROAD / MR93 (CROSS ROADS) TAXI RANK AND RETURN ALONG THE SAME ROUTE.  RETURN ROUTE 4  4.2. KWAMASHU CROSS ROADS TO AMAOTI  FROM KWAMASHU CROSS ROADS TAXI RANK (CORNER OF MALANDELA ROAD / MR93), INTO MALANDELA ROAD, LEFT INTO THE ON-RAMP TO KWAMASHU HIGHWAY (M25), INTO MAIN ROAD 93, ALONG MAIN ROAD 93, TURN RIGHT INTO D403, ALONG D403, PASSING LANGALIBALELE SCHOOL AND PROCEED TO ANY OF THE INNER CIRCLE POINTS / INFORMAL RANKS ON ROAD D403 IN AMAOTI.
12.5	AMAOTI TO BESTER'S TAXI RANK FROM AMAOTI (INNER CIRCLE POINTS) ALONG D403, PASS LANGALIBALELE SCHOOL, LEFT INTO MAIN ROAD 93, ALONG MR93, INTO KWAMASHU HIGHWAY (M25), LEFT INTO THE OFF-RAMP TO INDUSTRIAL PARK ROAD AND PROCEED ALONG THE ON-RAMP TO M25, TURN RIGHT INTO BESTER'S TAXI RANK AND RETURN ALONG THE SAME ROUTE.  RETURN ROUTE 5.2. BESTER'S TAXI RANK TO AMAOTI FROM BESTER'S TAXI RANK (CORNER INDUSTRIAL PARK ROAD / MR93), INTO INDUSTRIAL PARK ROAD, RIGHT INTO THE ON-RAMP TO MAIN ROAD 93, ALONG MR93, TURNING RIGHT INTO D403, ALONG D403 PASSING LANGALIBALELE SCHOOL AND PROCEED TO ANY OF THE INNER CIRCLE POINTS / INFORMAL RANKS ON ROAD D403 IN AMAOTI.  5.3. ALTERNATIVELY FROM BESTER'S TAXI RANK, RIGHT INTO INDUSTRIAL PARK ROAD, LEFT INTO FERNHAM DRIVE, LEFT INTO LENHAM DRIVE, LEFT INTO WESTHAM DRIVE, RIGHT INTO D403 AND PROCEED TO ANY OF THE INNER CIRCLE POINTS / INFORMAL RANKS ON ROAD D403 IN AMAOTI.
12.6	AMAOTI TO VERULAM  FROM AMAOTI (INNER CIRCLE POINTS) ZWELISHA INFORMAL RANK, MFEKA'S KRAAL, ON ROAD D403, ALONG D403 PASSING LANGALIBALELE SCHOOL, LEFT INTO MAIN ROAD 92, ALONG MR93 INTO KWAMASHU HIGHWAY, LEFT INTO THE ON-TAMP TO THE PROVINCIAL ROAD (R102), ALONG R102, RIGHT INTO WICKS STREET, TURN LEFT INTO TODD STREET, RIGHT INTO IRELAND STREET AND PROCEED TO AN APPROVED TAXI RANK ON IRELAND STREET AND RETURN.
12.7	AMAOTI TO UMHLANGA ROCKS  FROM ANY OF THE INNER CIRCLE POINTS / INFORMAL RANKS ON ROAD D403 (MFEKA'S KRAAL), ALONG D403, TURNING LEFT JOINING WESTHAM DRIVE, LEFT INTO LENHAM DRIVE, RIGHT INTO NORTHERN DRIVE, LEFT INTO PHOENIX HIGHWAY, ALONG PHOENIX HIGHWAY, TURNING RIGHT INTO THE ON-RAMP TO M41, ALONG M41, LEFT INTO THE OFF-RAMP TO UMHLANGA ROCKS DRIVE (M12), LEFT INTO UMHLANGA ROCKS DRIVE, ALONG M12, TURN RIGHT INTO LIGHTHOUSE ROAD, LEFT INTO TANAGER WAY AND PROCEED TO AN APPROVED TAXI RANK ON TANAGER WAY.



## transport

Department:  
Transport  
Province of KwaZulu-Natal

## GAZETTE

LGKZNG43-2019-FEB

REGION: ALL

### 12.8 AMAOTI TO VERULAM

FROM AMAOTI TAXI RANK (D403) TURN RIGHT TO AN UNNAMED ROAD, PASS KWAGINGA PRIMARY SCHOOL, PICK UP PASSENGERS AND RETURN ON AN UNNAMED ROAD, TURN RIGHT TO D403, AND THEN TURN RIGHT TO UNNAMED ROAD, PASS AMAOTI ISLAMI CENTRE, PICK UP PASSENGERS, RETURN AFTER 0,8 KM TURN RIGHT TO D403, LEFT TO MTIYEDWA SITHOLE, RIGHT TO FANA KHUMALO STREET, PICK UP PASSENGERS, RIGHT TO ZONDI WAY PICK UP PASSENGERS, RIGHT TO SIBONGILE NGCOBO STREET, PICK UP PASSENGERS, LEFT TO RAMBO KHOZA STREET PICK UP PASSENGERS, RIGHT TO XOLANI MYEZA STREET, PICK UP PASSENGERS, LEFT TO UKHOZI DRIVE BECOMING 20354 STREET, PICK UP PASSENGERS, PASS SIPHESIHLE SECONDARY SCHOOL, LEFT TO JABU NGCOBO PICK UP AND PASSENGERS, RIGHT TO HILTOP ROAD, PICK UP PASSENGERS, RETURN ON HILTOP ROAD AND TURN RIGHT TO JABU NGCCOBO DRIVE, RIGHT TO SPRING WOOD PICK UP PASSENGERS, INTO NO.4 AREA PICK UP PASSENGERS, RIGHT TO JABU NGCOBO DRIVE, RIGHT TO BUFFELLS DRIVE PICK UP PASSENGER AND LEFT TO RIVERVIEW ROAD, PASS ZENZELANI PRIMARY SCHOOL, PICK UP PASSENGERS, RIGHT TO JABU NGCOBO. LEFT TO UNNAMED ROAD, PICK UP PASSENGERS, AND RETURN ON D827, PICK UP PASSENGERS, ALONG JABU NGCOBO INTO WICK STREET SET DOWN PASSENGERS, LEFT TO MOSS STREET LEFT TO IRELAND STREET TAXI RANK AND RETURN ON THE SAME ROUTE.

NOTE: IT WAS NOTED THAT THE ASSOCIATION IS PICK UP PASSENGERS ALONG THE ENTIRE ROUTE UNTIL THE DESTINATION.



## transport

Department:  
Transport  
Province of KwaZulu-Natal

## GAZETTE

LGKZNG43-2019-FEB

REGION: ALL

1) <b>Application Number:</b> APP0108348	2) <b>Gazette Number:</b> LGKZNG43-2019-FEB
3) <b>Applicant:</b> MA MTHETHWA <b>ID NO.</b> 8011235269080 <b>Association:</b> SIZWE TAXI ASSOCIATION	4) <b>Applicant Address:</b> P.O BOX 1677 NEWCASTLE 2940
5) <b>Existing Licence Holder:</b> T.M. MTHETHWA <b>ID NO.</b> 5607155649087	6) <b>Existing Licence Holder Address:</b> P O BOX 1677 NEWCASTLE KWAZULU-NATAL 2940
7) <b>Type of application:</b> DECEASED TRANSFER	8) <b>Operating Licence Number:</b> LGKZN0103000065
9) <b>Vehicle Type:</b> MINIBUS	10) 1 X 15 (SEATED) + 0 (STANDING)
11) <b>Region:</b> AMAJUBA	
12.1	NEWCASTLE TO VRYHEID  SIZWE TAXI RANK IN NEWCASTLE TO JOIN VOORTRKKER STREET TURN LEFT INTO MARRCHISON STREET, RIGHT INTO ALLEN STREET CONTINUE WITH N11, TURN RIGHT P483 ROAD, TURN RIGHT TO R34 ROAD, TURN LEFT AT BLOD RIVER TO R34 ROAD INTO VRYHEID JOIN KERK STREET UP TO VRYHEID STATION TAXI RANK AND RETURN OVER THE SAME ROUTE. RESTRICTION: PASSENGER TO BE PICKED AND DROPPED OF AT BLOOD RIVER ONLY.
12.2	OSIZWENI TO NEWCASTLE - MADADENI  FROM OSIZWENI TO MADADENI FROM OSIZWENI TOWNSHIP ALL SECTIONS USING AUTHORISED PUBLIC ROAD TRANSPORT TO JOIN P483 AT EMPOMPINI TEKU, KHUZANI THEN TURN RIGHT AT TEKU TO JOIN BR1.
12.3	OSIZWENI TO NEWCASTLE - MADADENI  ALL SECTION AT OSIZWENI TOWNSHIP TO JOIN P483 AT JACKALSPAN PASSING EMPOMPINI TEKU, KHUZANI THEN TURN RIGHT TO JOIN BR2 INTO MADADENI PASSING BREUERY THEN USE ANY OTHER AUTHORISED PUBLIC TRANSPORT ROUTE VIA MADADENI SHOPPING CENTER, AMAJUBA REGIONAL OFFICE USE ALL RANKING AND SHOPPING FACILITIES.



## transport

Department:  
Transport  
Province of KwaZulu-Natal

## GAZETTE

LGKZNG43-2019-FEB

REGION: ALL

12.4	<p>OSIZWENI TO NEWCASTLE OSIZWENI TO NEWCASTLE AND RETURN FROM OSIZWENI SECTION A, D&amp;F VIA TOP RANK, WARD FIVE TOWARDS EMPOMPINI AND JOIN MAIN ROAD P483 JOIN N11 TURN RIGHT INTO ALLEN STREET TURN LEFT INTO KIRKLANDS STREET, TURN INTO VOORTREKKER STREET INTO NEWCASTLE TAXI RANK. RETURN: SAME AS FORWARD ROUTE RESTRICTION: NO RESTRICTION TO AND FROM</p> <p>B. FROM OSIZWENI SECTION C, D &amp; F PASS MAKHANYA EMAFOUR, JAKKALSPAN AND JOIN P483 TURN N11, TURN RIGHT INTO ALLEN STREET LEFT INTO KIRKLAND STREET, TURN RIGHT INTO VOORTREKKER STREET INTO NEWCASTLE TAXI RANK. RETURN: SAME AS FORWARD ROUTE RESTRICTION: NO RESTRICTION TO AND FROM.</p> <p>C. FROM OSIZWENI SECTION C, D &amp; F EMATHANGINI, EMAROMENI, ESITOLO, ESIMBOMVINI, XOLANI TOWARDS EMPOMPINI AND JOIN P483, TURN RIGHT INTO HARDWICK STREET, LEFT INTO HARDING STREET, RIGHT INTO ALLEN STREET, LEFT INTO SUTHERLAND, TURN RIGHT INTO VOORTREKKER STREET INTO NEWCASTLE TAXI RANK. RETURN: SAME AS FORWARD ROUTE RESTRICTION TO AND FROM</p> <p>D. FROM OSIZWENI SECTION C, D &amp; F PASS KHUZANI, MANZANA, AND JOIN P483, TURN RIGHT INTO ASIPHEPE ROAD, ALBERT WESSELS ROAD, TURN RIGHT INTO HARDWICK STREET, LEFT INTO MURCHISON STREET, TURN RIGHT INTO VOORTREKKER STREET INTO NEWCASTLE TAXI RANK. RETURN: SAME AS FORWARD ROUTE RESTRICTION: NO RESTRICTION TO AND FROM</p> <p>E. FROM MENDOZO VIA DICKS, JOIN P483, TURN RIGHT INTO ASIPHEPE ROAD, INTO ALBERT WESSELS STREET, TURN RIGHT INTO FARRADAY STREET, RIGHT INTO HARDWICK STREET, LEFT INTO MURCHISON STREET, TURN RIGHT INTO VOORTREKKER STREET INTO NEWCASTLE TAXI RANK RETURN: SAME AS FORWARD ROUTE RESTRICTION: NO RESTRICTION TO AND FROM</p>
12.5	<p>NEWCASTLE TO ERMELO FROM NEWCASTLE TERMINUS TAXI RANK, INTO VOORTREKAAR, TURN LEFT INTO KIRKLAND STREET, TURN LEFT INTO ALLEN STREET, INTO P354T, INTO N11-4, PASS CHARLESTOWN, PASS VOLKRUST, PASS AMERSFORT ENTR WITH N11 ROAD TO ERMELO WITH KERK STREET AND TURN RIGHT INTO ERMELO TAXI RANK</p>
12.6	<p>NEWCASTLE TO EMPANGENI FROM NEWCASTLE TAXI RANK, INTO VOORTREKKER STREET, TURN LEFT TO KIRKLAND STREET, TURN RIGHT TO ALLEN STREET VIA ARBOR PARK SURBURBS, TURN LEFT INTO N11 ROAD, TURN RIGHT TO P486 VIA BLAUCHBOSCH TO UTRECHT, TURN RIGHT TO UTRECHT ROAD, INTERSECTION ENTER P41(R34), TURN LEFT AT BLOOD RIVER ON P41(R33) AND R34 VIA STILWATER BP GARAGE TO VRYHEID, TURN RIGHT AT CROSS ROADS TO PP523(R34) VAI-VRYHEID, PASS MELMOTH, TURN LEFT TO ENKWALINI NDUNDULU AREA, INTO P47(R34) INTO EMPANGENI MAIN ROAD, TURN RIGHT AT BOXER SHOPPING CENTRE 'A' TAXI RANK EMPANGENI.</p>
12.7	<p>NEWCASTLE TO PONGOLA FROM NEWCASTLE TAXI RANK, PROCEED STRAIGHT ACROSS TERMINUS STREET, INTO VOORTEKKER STREET, TURN LEFT TO KIRKLAND STREET, TURN RIGHT TO ALLEN STREET, VIA ARBOR PARK SURBURB, TURN LEFT TO N11 TURN RIGHT TO P486, VIA OSIZWENI TO UTRECHT, TURN RIGHT TO UTRECHT ROAD INTERSECTION ENTER P41(R34), TURN LEFT AT BLOOD RIVER INTERSECTION INTO P34-3(R33), VIA STILLWATER BP GARAGE, TURN RIGHT AT CROSS ROAD BEFORE VRYHEID INTO P523(R33) VIA BHEKUZULU TOWNSHIP INTO P46(R69), VIA LOUWSBURG, TURN LEFT AT ROAD INTERSECTION INTO P52-3 (R66), VIA MAGUDU, TURN LEFT TO N2 INTO PONGOLA TAXI RANK.</p>
12.8	<p>NEWCASTLE TO JOHANNESBURG FROM NEWCASTLE TAXI RANK, JOIN VOORTREKKER STREET, LEFT TO KIRKLAND STREET, TURN LEFT TO ALLEN STREET, TURN LEFT TO N11 TO R23 UNTIL PIENAAR STREET, TURN LEFT TO ALLEN STREET, TURN LEFT TO N11 TO R23 UNTIL PIENAAR STREET IN VOLKRUST TURN LEFT INTO R23, PASS GREYLINGSTRAD, BALFOUR, TURN RIGHT INTO N3, TURN INTO M2, OFF TO HARROW, INTO ANDERSON, TURN RIGHT TO RISSIK STREET, TURN RIGHT TO DEVILLIERS, TURN LEFT INTO WANDERERS, INTO PARK CITY RANK. RETURN JOURNEY DEPART FROM ARK CITY RANK, DEVILLIERS STREET, TURN LEFT HARRISON STREET, TURN RIGHT INTO COMMISSIONER STREET, TURN LEFT INTO SIMMOND STREET, INTO M2 EAST INTO N3 AND THEN CONTINUE WITH SAME ROUTE.</p>



## transport

Department:  
Transport  
Province of KwaZulu-Natal

## GAZETTE

LGKZNG43-2019-FEB

REGION: ALL

12.9	NEWCASTLE TO PAULPIETERSBURG FROM NEWCASTLE TAXI RANK JOIN VOORTREKKER STREET TURN LEFT INTO MARCHISON STREET RIGHT INTO ALLEN STREET, TURN LEFT INTO N11 TURN RIGHT TO JOIN P483 TURN RIGHT R34 TURN LEFT AT BLOOD RIVER TO R34 TOWARDS STILL WATER, FROM STILL WATER TURN LEFT INTO PAULPIETERSBURG TAXI RANK, RETURN OVER SAME ROUTE.
12.10	NEWCASTLE TO ULUNDI FROM NEWCASTLE TAXI RANK JOIN VOORTREKKER STREET, TURN LEFT INTO MARCHISON STREET, RIGHT INTO ALLEN STREET, TURN LEFT INTO N11, TURN RIGHT TO JOIN P483, TURN RIGHT R34, TURN LEFT AT BLOOD RIVER TO R34 TOWARDS STILL WATER CONTINUE TOWARDS VRYHEID AND TURN RIGHT TO JOIN MEMOTH ROAD UNTIL INTO ULUNDI TURN OFF PROCEED UNTIL ULUNDI TAXI RANK AND RETURN ALONG THE SAME ROUTE.
12.11	OSIZWENI TO NEWCASTLE - UTRECHT (A) FROM OSIZWENI SECTION C,D&E VIA TOP RANK TOWARDS EMPOMPINI JOIN P483 ROAD VIA KUBEKA STAND ESHLAHLANI JACKALASPAN, DICKS TURN OFF MNDZO SCHOOL KHUMALO STAND, ESITESHINI, RAUTMANS DAIRY STOP, ZIMBUTHU AREA STOP, KWACELE STOP VIA EITHER WHITE CITY EMADALENI TO UTRECHT TAXI RANK. RETURN AS SAME AS FORWARD ROUTE. RESTRICTION: NO RESTRICTION TO AND FROM. (B) FROM OSIZWENI SECTION VIA MAKHANYA, EMA FOUR P483 ROAD VIA ENYONINI STOP, EMASANGWENI STOP DICKS BUS STOP, ZIMBUTHU AREA VIA EITHER WHITE CITY OR EMADALENI UNTIL UTRECHT TAXI RANK. RETURN: SAME AS FORWARD ROUTE. RESTRICTION: NO RESTRICTION TO AND FROM. (C) FROM OSIZWENI C, D & E VIA TOP RANK, EMATHANGINI, EMAROMENI ESITOLLO ESIBOMVU XOLANI TOWARDS EMPOMPINI VIA P483 ROAD TO DICK TURN OFF MNDZO BUS STOP TO MADELENI UNTIL UTRECHT TAXI RANK. RETURN: SAME AS FORWARD ROUTE. RESTRICTION: NO RESTRICTION TO AND FROM. (D) FROM OSIZWENI SECTION C,D & E VIA KHUZANI, MANZANA & JOIN MAIN ROAD TO P483 DICKS TURN OFF MNDZO BUS STOP ZIMBUTHU AREA, KWACELE STOP VIA WHITE CITY OR EMADALENI UNTIL UTRECHT TAXI RANK. RETURN: SAME AS INWARD ROUTE. RESTRICTION: NO RESTRICTION TO AND FROM.
12.12	NEWCASTLE TO PIET RETIEF FROM NEWCASTLE TAXI RANK, INTO TERMINUS STREET, TURN RIGHT TO VOORTREKKER STREET, TURN LEFT TO KIRKLAND STREET, TURN LEFT TO ALLEN STREET, TURN LEFT TO N11, PASS CHARLESTOWN, INTO LANGSNEK STREET AT VOLKRUST, TURN RIGHT AT DE KOCK STREET INTO R543, PASS VUKUZAKHE TOWNSHIP INTO VAN REBECK STREET AT WAKKERSTROOM, TURN LEFT TO KRUGER STREET INTO R543, PASS DURKERS DORP (MAPOLA) INTO KERK STREET AT PIET RETIEF, TURN RIGHT TO ZUIDEND STREET, TURN LEFT INTO WESTEND STREET, INTO PIET RETIEF TAXI RANK.
12.13	NEWCASTLE TO DURBAN FROM NEWCASTLE TAXI RANK VOORTREKKER STREET TURN TO KIRKLAND STREET, TURN TO ALLEN STREET TURN TO N11, BYPASS LADYSMITH, ESTCOURT, MOOIRIVER, PIETERMARITZBURG DROP PASSENGER AT PINETOWN.
12.14	NEWCASTLE TO DUNDEE FROM TAXI RANK INTO VOORTREKKER STREET, TURN TO ALLEN STREET TO N11, BYPASS DANHAUSER TO DUNDEE TAXI RANK AND RETURN. NO PICKING UP EN ROUTE ON FORWARD JOURNEY, NO PICKING UP OR DROPPING OFF EN ROUTE ON RETURN JOURNEY.
12.15	NEWCASTLE TO LADYSMITH FROM TAXI RANK INTO VOORTREKKER STREET, TURN ALLEN STREET TO N11, TO LADYSMITH TAXI RANK AND RETURN WITH PASSENGER VIA SAME ROUTE. NO PICKING UP EN ROUTE ON FORWARD JOURNEY, NO PICKING UP OR DROPPING OFF EN ROUTE ON RETURN JOURNEY.
12.16	NEWCASTLE TO PIETERMARITZBURG FROM NEWCASTLE TAXI INTO VOORTREKKER STREET TURN KIRKLAND STREET, TURN ALLEN STREET TAKE N11 BYPASS LADYSMITH, ESTCOURT TO N3 BYPASS MOOIRIVER, HOWICK TO PIETERMARITZBURG AND RETURN WITH PASSENGERS VIA SAME ROUTE. NO PICKING UP EN ROUTE ON FORWARD JOURNEY, NO PICKING UP OR DROPPING OFF EN ROUTE ON RETURN JOURNEY.



**transport**

Department:  
Transport  
Province of KwaZulu-Natal

**GAZETTE**

LGKZNG43-2019-FEB

REGION: ALL

**12.17** NEWCASTLE TO SPRINGS

FROM SIZWE TAXI RANK NEWCASTLE INTO VOORTREKKER STREET, TURN LEFT INTO KIRKLAND STREET LEFT INTO ALLEN STREET INTO N11 R23 VOLKRUS UNTIL PIENAAR STREET, THEN LEFT INTO R23 AGAIN PASSING GREYLINGSTAD, TURN RIGHT INTO R51 PASSING BALFOUR NIGEL UP TO SPRINGS INTO SECOND STREET THEN TO LONG DISTANCE TAXI AT MODEL TRANSFER CENTRE AND RETURN ON THE SAME ROUTE. NO PICKING UP EN ROUTE ON FORWARD JOURNEY  
NO PICKING UP OR DROPPING OFF EN ROUTE ON RETURN JOURNEY.



## transport

Department:  
Transport  
Province of KwaZulu-Natal

## GAZETTE

LGKZNG43-2019-FEB

REGION: ALL

1) <b>Application Number:</b> APP0108351	2) <b>Gazette Number:</b> LGKZNG43-2019-FEB
3) <b>Applicant:</b> SH MBUTHO <b>ID NO.</b> 5911045514083 <b>Association:</b> NYANDEZULU TAXI ASSOCIATION	4) <b>Applicant Address:</b>  PO BOX 43 PORT SHEPSTONE  4242
5) <b>Existing Licence Holder:</b> NOT APPLICABLE <b>ID NO.</b> NOT APPLICABLE	6) <b>Existing Licence Holder Address:</b> NOT APPLICABLE
7) <b>Type of application:</b> NEW OPERATING LICENCE	8) <b>Operating Licence Number:</b> NOTAVAILABLE
9) <b>Vehicle Type:</b> MINIBUS	10) 1 X 14 (SEATED) + 0 (STANDING)
11) <b>Region:</b> UGU-OGWINI	
12.1	<p>NYANDEZULU TO PORT SHEPSTONE</p> <p>NYANDEZULU TAXI RANK, MBUTHWENI, SHABENI, THINGWANA RIVER, DAFELENI STORE ROAD A442, MAPHUMULO, NKOMO, DLANGENI ESIKHALENI, NDUMENI FARM TURN OFF DIP TANK, WESELI, BHULUNGA, THAFENI KWHLONGWA, BHEQU, BRIDGE, INSINGIZI SCHOOL D1055 BACK TO P55 PROCEED TO PORT SHEPSTONE USING PARAGRAPH 01 DIRECT AND RETURN NYANDEZULU P55 PROCEED TO PORT SHEPSTONE TURN RIGHT TO KWAMAMTOLO STORE ROAD A2408, SHIBE TO MASELE, MBELE MKHIZE, MATOTO TURN AROUND PROCEED AND JOIN P55 TO PORT SHEPSTONE TAXI RANK.</p>
12.2	<p>ESIGQONGWENI TO PORT SHEPSTONE</p> <p>ESIGQOKWENI CRÈCHE, MACHI, TURN RIGHT INTO P55 INYANDEZULU KWANTAKA, BOMELA CHURCH, FAITH MISSION, KWATATA, NQOKO BOTTLE STORE, MDLUNGWANA, SANGWENI, RANK, BETINIA, SPORT GROUND, KLUSNER FARM SETTLEMENT STORE, TURN LEFT IZOTSHA ROBOTS, ZEST, APOSTOLIDEN, MEMEZI, NORWEGIAN CHURCH, KZT JOIN N2 MARBURG AND TURN RIGHT INTO MANDELA DRIVE, BATES, PORT SHEPSTONE TAXI RANK DIRECT AND RETURN.</p>
12.3	<p>ESIGQONGWENI TO MARGATE</p> <p>FROM ESIGQOKWENI CRÈCHE MACHU TURN RIGHT INTO P55 INYANDEZULU KWANTAKA, BOMELA CHURCH, FAITH MISSION, KWATATA, NQOKO BOTTLE STORE, MDLUNGWANA, SANGWENI RANK, BETINA SPORT GROUND, KLUSNER FARM SETTLEMENT STORE, GO THROUGH IZOTSHA ROBOTS, KWAFOSI, SOUTH COAST MALL, JOIN R620. SHELLY BEACH BUS STOP, UNION MOTORS, ST MITCHEL, UVONGO BUS STOP, DOUGLAS MITCHEL, BIRD PARK DROP OFF, FEDERATED TIMBERS, MANABA, LUCKY LOMATI, MIDAS, TURN LEFT AT ROBOT INTO MARINE DRIVE, MARGATE HOTEL, MARGATE SANDS, TURN RIGHT INTO UPLAND ROAD AND TURN RIGHT INTO ERASMUS ROAD, SAPS, AND TURN LEFT INTO R620 TO MARGATE TAXI RANK DIRECT AND RETURN USING THE SAME ROUTE.</p>
12.4	<p>SANGWENI TO MARGATE</p> <p>FROM SANGWENI TAXI RANK TURN LEFT TO ROAD D1014, MZOTHO PICK UP, ZULU GUMBI, MTOLO PICK UP, NKOSI NDWALANE, IZOTSHA RIVER BOUNDARY TURN AROUND TO P55 TOWARDS, MARGATE DIRECT AND RETURN.</p>
12.5	<p>NYANDEZULU TO MARGATE</p> <p>FROM OHLANGENI (BOUNDARIES), EZIMANGWENI, MAVUNDLA SCHOOL TURN SHELEMBE FLUSNERS FARM, STAND PIPE, MSIKABA A2410, SANGWENI TAXI RANK, BETHANI SPORT GROUND, BUYANI, CROSS ROBOTS P55, FOSI, SHELLY BEACH BUS STOP, TURN RIGHT AND JOIN R620. PICK &amp; PAY, UNION MOTORS, ST MIKES DROP OFF R620, UVONGO BUS STOP, DOUGLAS MITCHEL BIRD PARK DROP OFF, FEDERATED TIMBERS, MANABA, LUCKYS LOMAN, MIDAS, INTO MARINE DRIVE, ROAD, INTO R620, TO MARGATE TAXI.</p>



## transport

Department:  
Transport  
Province of KwaZulu-Natal

## GAZETTE

LGKZNG43-2019-FEB

REGION: ALL

### 12.6 GUGULETHU TO PORT SHEPSTONE

1. GUGULETHU D916, OKHALWENI, MADLALA, RAILWAY TRACKING, TURN RIGHT TO P55 NORTON FARM. NYANDEZULU RANK, KWANTAKA, BOMELA CHURCH, FAITH CHURCH, KWATATA, NQOKO BOTTLE STORE, MDLUNGWANA, SANGWENI RANK, BETENIA, SPORT GROUND, FLUSNER FARM SETTLEMENT STORE, TURN LEFT IZOTSHA ROBOTS, ZEST, APOSTODEN, MEMEZI, NORWEGIAN CHURCH, KZT, JOIN N2 MARBURG AND TURN RIGHT MANDELA DRIVE GATES, PORT NATAL, TAJ HOTEL, TURN LEFT ROBOTS AND RIGHT INTO PORT SHEPSTONE RANK DIRECT AND RETURN.

(THESE ARE PICKING AND DROPPINGS).

#### ALTERNATIVE 1.

GUGULETHU D916 OKHALWENI, MADLALA, RAILWAY TRACKING, TURN LEFT ON P55 PADDOCK ROAD, TURN LEFT AT PLANGWENI, MATHANGE, MADLALA, MANSFIELD FARM, LAYNETTE ROAD, D178 MCHUNU STORE, MBUMBAZI, TURN OFF NORTON FARM, NYANDEZULU TAXI RANK, PROCEED WITH PICKUPS AND DROPS ON PARAGRAPH 01 TURN LEFT AT ROBOT T O RIDER STREET TO PORT SHEPSTONE TAXI RANK DIRECT AND RETURN.

#### ALTERNATIVE 2.

GUGULETHU D916 OKHALWENI SPORT GROUNDS, COMMUNITY HALL ESIKHALENI, MZINDLE, KWA MAFU, NO1. THINGWANA BRIDGE, MADWALENI, MZINDLE, KWA MAFU, NO. 1 THINGWANA BRIDGE, MADWALENI, KWAMAFU NO.2, RAILWAY TRACKING TURN RIGHT P55 USING ROUTE STATE ON PARAGRAPH 02.

#### ALTERNATIVE 3.

GUGULETHU D916 OKHALWENI, MADLALA, NSANGWINI, MADLALA TURN RIGHT TO P55 NYANDEZULU, KWANTAKA, BOMELA, KWATATA, ASSEMBLIES OF GOD, SANGWENI, BUYANI, CROSS IZOTSHA ROBOTS P55, FOSI, TURN LEFT MYOLA, DRIVE INN, MC DONALD FARM, NASH GARAGE, BOBOYI RIVER, OSLO BEACH 01, OSLO BEACH 02, DAWN VIEW, SHIP WRECK, HOSPITAL, CORNER STREET, MCARTHUR STREET REYNOLD STREET, DENNIS SHEPSTONE STREET, QUARRY ROAD CROSS ROBOT AT NELSON MANDELA DRIVE INTO RIDER STREET INTO PORT SHEPSTONE TAXI RANK DIRECT AND RETURN.



## transport

Department:  
Transport  
Province of KwaZulu-Natal

## GAZETTE

LGKZNG43-2019-FEB

REGION: ALL

1) <b>Application Number:</b> APP0108353	2) <b>Gazette Number:</b> LGKZNG43-2019-FEB
3) <b>Applicant:</b> MTHUNZI ALPHIOS MTHETHWA <b>ID NO.</b> 8011235269080 <b>Association:</b> SIZWE TAXI ASSOCIATION	4) <b>Applicant Address:</b> P.O BOX 1677 NEWCASTLE 2940
5) <b>Existing Licence Holder:</b> T.M. MTHETHWA <b>ID NO.</b> 5607155649087	6) <b>Existing Licence Holder Address:</b> P O BOX 1677 NEWCASTLE KWAZULU-NATAL 2940
7) <b>Type of application:</b> DECEASED TRANSFER	8) <b>Operating Licence Number:</b> LGKZN0103000536
9) <b>Vehicle Type:</b> MINIBUS	10) 1 X 15 (SEATED) + 0 (STANDING)
11) <b>Region:</b> AMAJUBA	
12.1	NEWCASTLE TO VRYHEID  SIZWE TAXI RANK IN NEWCASTLE TO JOIN VOORTRKKER STREET TURN LEFT INTO MARRCHISON STREET, RIGHT INTO ALLEN STREET CONTINUE WITH N11, TURN RIGHT P483 ROAD, TURN RIGHT TO R34 ROAD, TURN LEFT AT BLOD RIVER TO R34 ROAD INTO VRYHEID JOIN KERK STREET UP TO VRYHEID STATION TAXI RANK AND RETURN OVER THE SAME ROUTE. RESTRICTION: PASSENGER TO BE PICKED AND DROPPED OF AT BLOOD RIVER ONLY.
12.2	OSIZWENI TO NEWCASTLE - MADADENI  FROM OSIZWENI TO MADADENI FROM OSIZWENI TOWNSHIP ALL SECTIONS USING AUTHORISED PUBLIC ROAD TRANSPORT TO JOIN P483 AT EMPOMPINI TEKU, KHUZANI THEN TURN RIGHT AT TEKU TO JOIN BR1.
12.3	OSIZWENI TO NEWCASTLE - MADADENI  ALL SECTION AT OSIZWENI TOWNSHIP TO JOIN P483 AT JACKALSPAN PASSING EMPOMPINI TEKU, KHUZANI THEN TURN RIGHT TO JOIN BR2 INTO MADADENI PASSING BREUERY THEN USE ANY OTHER AUTHORISED PUBLIC TRANSPORT ROUTE VIA MADADENI SHOPPING CENTER, AMAJUBA REGIONAL OFFICE USE ALL RANKING AND SHOPPING FACILITIES.



## transport

Department:  
Transport  
Province of KwaZulu-Natal

## GAZETTE

LGKZNG43-2019-FEB

REGION: ALL

12.4	<p>OSIZWENI TO NEWCASTLE OSIZWENI TO NEWCASTLE AND RETURN FROM OSIZWENI SECTION A, D&amp;F VIA TOP RANK, WARD FIVE TOWARDS EMPOMPINI AND JOIN MAIN ROAD P483 JOIN N11 TURN RIGHT INTO ALLEN STREET TURN LEFT INTO KIRKLANDS STREET, TURN INTO VOORTREKKER STREET INTO NEWCASTLE TAXI RANK. RETURN: SAME AS FORWARD ROUTE RESTRICTION: NO RESTRICTION TO AND FROM</p> <p>B. FROM OSIZWENI SECTION C, D &amp; F PASS MAKHANYA EMAFOUR, JAKKALSPAN AND JOIN P483 TURN N11, TURN RIGHT INTO ALLEN STREET LEFT INTO KIRKLAND STREET, TURN RIGHT INTO VOORTREKKER STREET INTO NEWCASTLE TAXI RANK. RETURN: SAME AS FORWARD ROUTE RESTRICTION: NO RESTRICTION TO AND FROM.</p> <p>C. FROM OSIZWENI SECTION C, D &amp; F EMATHANGINI, EMAROMENI, ESITOLLO, ESIMBOMVINI, XOLANI TOWARDS EMPOMPINI AND JOIN P483, TURN RIGHT INTO HARDWICK STREET, LEFT INTO HARDING STREET, RIGHT INTO ALLEN STREET, LEFT INTO SUTHERLAND, TURN RIGHT INTO VOORTREKKER STREET INTO NEWCASTLE TAXI RANK. RETURN: SAME AS FORWARD ROUTE RESTRICTION TO AND FROM</p> <p>D. FROM OSIZWENI SECTION C, D &amp; F PASS KHUZANI, MANZANA, AND JOIN P483, TURN RIGHT INTO ASIPHEPE ROAD, ALBERT WESSELS ROAD, TURN RIGHT INTO HARDWICK STREET, LEFT INTO MURCHISON STREET, TURN RIGHT INTO VOORTREKKER STREET INTO NEWCASTLE TAXI RANK. RETURN: SAME AS FORWARD ROUTE RESTRICTION: NO RESTRICTION TO AND FROM</p> <p>E. FROM MENDOZO VIA DICKS, JOIN P483, TURN RIGHT INTO ASIPHEPE ROAD, INTO ALBERT WESSELS STREET, TURN RIGHT INTO FARRADAY STREET, RIGHT INTO HARDWICK STREET, LEFT INTO MURCHISON STREET, TURN RIGHT INTO VOORTREKKER STREET INTO NEWCASTLE TAXI RANK RETURN: SAME AS FORWARD ROUTE RESTRICTION: NO RESTRICTION TO AND FROM</p>
12.5	<p>NEWCASTLE TO EMPANGENI FROM NEWCASTLE TAXI RANK, INTO VOORTREKKER STREET, TURN LEFT TO KIRKLAND STREET, TURN RIGHT TO ALLEN STREET VIA ARBOR PARK SUBURBS, TURN LEFT INTO N11 ROAD, TURN RIGHT TO P486 VIA BLAUCHBOSCH TO UTRECHT, TURN RIGHT TO UTRECHT ROAD, INTERSECTION ENTER P41(R34), TURN LEFT AT BLOOD RIVER ON P41(R33) AND R34 VIA STILLWATER BP GARAGE TO VRYHEID, TURN RIGHT AT CROSS ROADS TO PP523(R34) VAI-VRYHEID, PASS MELMOTH, TURN LEFT TO ENKWALINI NDUNDULU AREA, INTO P47(R34) INTO EMPANGENI MAIN ROAD, TURN RIGHT AT BOXER SHOPPING CENTRE 'A' TAXI RANK EMPANGENI.</p>
12.6	<p>NEWCASTLE TO PONGOLA FROM NEWCASTLE TAXI RANK, PROCEED STRAIGHT ACROSS TERMINUS STREET, INTO VOORTEKKER STREET, TURN LEFT TO KIRKLAND STREET, TURN RIGHT TO ALLEN STREET, VIA ARBOR PARK SUBURB, TURN LEFT TO N11 TURN RIGHT TO P486, VIA OSIZWENI TO UTRECHT, TURN RIGHT TO UTRECHT ROAD INTERSECTION ENTER P41(R34), TURN LEFT AT BLOOD RIVER INTERSECTION INTO P34-3(R33), VIA STILLWATER BP GARAGE, TURN RIGHT AT CROSS ROAD BEFORE VRYHEID INTO P523(R33) VIA BHEKUZULU TOWNSHIP INTO P46(R69), VIA LOUWSBURG, TURN LEFT AT ROAD INTERSECTION INTO P52-3 (R66), VIA MAGUDU, TURN LEFT TO N2 INTO PONGOLA TAXI RANK.</p>
12.7	<p>NEWCASTLE TO JOHANNESBURG FROM NEWCASTLE TAXI RANK, JOIN VOORTREKKER STREET, LEFT TO KIRKLAND STREET, TURN LEFT TO ALLEN STREET, TURN LEFT TO N11 TO R23 UNTIL PIENAAR STREET, TURN LEFT TO ALLEN STREET, TURN LEFT TO N11 TO R23 UNTIL PIENAAR STREET IN VOLKRUST TURN LEFT INTO R23, PASS GREYLINGSTRAD, BALFOUR, TURN RIGHT INTO N3, TURN INTO M2, OFF TO HARROW, INTO ANDERSON, TURN RIGHT TO RISSIK STREET, TURN RIGHT TO DEVILLIERS, TURN LEFT INTO WANDERERS, INTO PARK CITY RANK. RETURN JOURNEY DEPART FROM ARK CITY RANK, DEVILLIERS STREET, TURN LEFT HARRISON STREET, TURN RIGHT INTO COMMISSIONER STREET, TURN LEFT INTO SIMMOND STREET, INTO M2 EAST INTO N3 AND THEN CONTINUE WITH SAME ROUTE.</p>
12.8	<p>NEWCASTLE TO PAULPIETERSBURG FROM NEWCASTLE TAXI RANK JOIN VOORTREKKER STREET TURN LEFT INTO MARCHISON STREET RIGHT INTO ALLEN STREET, TURN LEFT INTO N11 TURN RIGHT TO JOIN P483 TURN RIGHT R34 TURN LEFT AT BLOOD RIVER TO R34 TOWARDS STILL WATER, FROM STILL WATER TURN LEFT INTO PAULPIETERSBURG TAXI RANK, RETURN OVER SAME ROUTE.</p>



## transport

Department:  
Transport  
Province of KwaZulu-Natal

## GAZETTE

LGKZNG43-2019-FEB

REGION: ALL

12.9	<p>NEWCASTLE TO ULUNDI</p> <p>FROM NEWCASTLE TAXI RANK JOIN VOORTREKKER STREET, TURN LEFT INTO MARCHISON STREET, RIGHT INTO ALLEN STREET, TURN LEFT INTO N11, TURN RIGHT TO JOIN P483, TURN RIGHT R34, TURN LEFT AT BLOOD RIVER TO R34 TOWARDS STILL WATER CONTINUE TOWARDS VRYHEID AND TURN RIGHT TO JOIN MEMOTH ROAD UNTIL INTO ULUNDI TURN OFF PROCEED UNTIL ULUNDI TAXI RANK AND RETURN ALONG THE SAME ROUTE.</p>
12.10	<p>OSIZWENI TO NEWCASTLE - UTRECHT</p> <p>(A) FROM OSIZWENI SECTION C, D &amp; E VIA TOP RANK TOWARDS EMPOMPINI JOIN P483 ROAD VIA KUBEKA STAND ESHLAHLANI JACKALASPAN, DICKS TURN OFF MNDOZO SCHOOL KHUMALO STAND, ESITESHINI, RAUTMANS DAIRY STOP, ZIMBUTHU AREA STOP, KWACELE STOP VIA EITHER WHITE CITY EMADALENI TO UTRECHT TAXI RANK. RETURN AS SAME AS FORWARD ROUTE. RESTRICTION: NO RESTRICTION TO AND FROM.</p> <p>(B) FROM OSIZWENI SECTION VIA MAKHANYA, EMA FOUR P483 ROAD VIA ENYONINI STOP, EMASANGWENI STOP DICKS BUS STOP, ZIMBUTHU AREA VIA EITHER WHITE CITY OR EMADALENI UNTIL UTRECHT TAXI RANK. RETURN: SAME AS FORWARD ROUTE. RESTRICTION: NO RESTRICTION TO AND FROM.</p> <p>(C) FROM OSIZWENI C, D &amp; E VIA TOP RANK, EMATHANGINI, EMAROMENI ESITOLLO ESIBOMVU XOLANI TOWARDS EMPOMPINI VIA P483 ROAD TO DICK TURN OFF MNDOZO BUS STOP TO MADELENI UNTIL UTRECHT TAXI RANK. RETURN: SAME AS FORWARD ROUTE. RESTRICTION: NO RESTRICTION TO AND FROM.</p> <p>(D) FROM OSIZWENI SECTION C, D &amp; E VIA KHUZANI, MANZANA &amp; JOIN MAIN ROAD TO P483 DICKS TURN OFF MNDOZO BUS STOP ZIMBUTHU AREA, KWACELE STOP VIA WHITE CITY OR EMADALENI UNTIL UTRECHT TAXI RANK. RETURN: SAME AS INWARD ROUTE. RESTRICTION: NO RESTRICTION TO AND FROM.</p>
12.11	<p>NEWCASTLE TO DURBAN</p> <p>FROM NEWCASTLE TAXI RANK VOORTREKKER STREET TURN TO KIRKLAND STREET, TURN TO ALLEN STREET TURN TO N11, BYPASS LADYSMITH, ESTCOURT, MOOIRIVER, PIETERMARITZBURG DROP PASSENGER AT PINETOWN.</p>
12.12	<p>NEWCASTLE TO DUNDEE</p> <p>FROM TAXI RANK INTO VOORTREKKER STREET, TURN TO ALLEN STREET TO N11, BYPASS DANHAUSER TO DUNDEE TAXI RANK AND RETURN. NO PICKING UP EN ROUTE ON FORWARD JOURNEY, NO PICKING UP OR DROPPING OFF EN ROUTE ON RETURN JOURNEY.</p>
12.13	<p>NEWCASTLE TO LADYSMITH</p> <p>FROM TAXI RANK INTO VOORTREKKER STREET, TURN ALLEN STREET TO N11, TO LADYSMITH TAXI RANK AND RETURN WITH PASSENGER VIA SAME ROUTE. NO PICKING UP EN ROUTE ON FORWARD JOURNEY, NO PICKING UP OR DROPPING OFF EN ROUTE ON RETURN JOURNEY.</p>
12.14	<p>NEWCASTLE TO PIETERMARITZBURG</p> <p>FROM NEWCASTLE TAXI INTO VOORTREKKER STREET TURN KIRKLAND STREET, TURN ALLEN STREET TAKE N11 BYPASS LADYSMITH, ESTCOURT TO N3 BYPASS MOOIRIVER, HOWICK TO PIETERMARITZBURG AND RETURN WITH PASSENGERS VIA SAME ROUTE. NO PICKING UP EN ROUTE ON FORWARD, JOURNEY, NO PICKING UP OR DROPPING OFF EN ROUTE ON RETURN JOURNEY.</p>
12.15	<p>NEWCASTLE TO JOHANNESBURG.</p> <p>FROM NEWCASTLE TAXI RANK, JOIN VOORTREKKER STREET, LEFT TO KIRKLAND STREET, TURN LEFT TO ALLEN STREET, TURN LEFT TO N11 TO R23 UNTIL PIENAAR STREET, TURN LEFT TO ALLEN STREET, TURN LEFT TO N11 TO R23 UNTIL PIENAAR STREET IN VOLKRUST TURN LEFT INTO R23, PASS GREYLINGSTRAD, BALFOUR, TURN RIGHT INTO N3, TURN INTO M2, OFF TO HARROW, INTO ANDERSON, TURN RIGHT TO RISSIK STREET, TURN RIGHT TO DEVILLIERS, TURN LEFT INTO WANDERERS, INTO PARK CITY RANK.</p> <p>RETURN: FROM PARK CITY RANK, DEVILLIERS STREET, TURN LEFT HARRISON STREET, TURN RIGHT INTO COMMISSIONER STREET, TURN LEFT INTO SIMMOND STREET, INTO M2 EAST INTO N3 AND THEN CONTINUE WITH SAME ROUTE NEWCASTLE.</p>





## transport

Department:  
Transport  
Province of KwaZulu-Natal

## GAZETTE

LGKZNG43-2019-FEB

REGION: ALL

1) <b>Application Number:</b> APP0108369	2) <b>Gazette Number:</b> LGKZNG43-2019-FEB
3) <b>Applicant:</b> LA MAPHUMULO <b>ID NO.</b> 6812085319087 <b>Association:</b> UMLAZI NORTH TAXI OWNERS ASSOCIATION	4) <b>Applicant Address:</b> 20 PIGEON DRIVE YELLOWWOOD DURBAN KWA-ZULU NATAL 4000
5) <b>Existing Licence Holder:</b> NOT APPLICABLE <b>ID NO.</b> NOT APPLICABLE	6) <b>Existing Licence Holder Address:</b> NOT APPLICABLE
7) <b>Type of application:</b> NEW OPERATING LICENCE	8) <b>Operating Licence Number:</b> LGKZN1203000503
9) <b>Vehicle Type:</b> MINIBUS	10) 1 X 15 (SEATED) + 0 (STANDING)
11) <b>Region:</b> NINGIZMU 2	
12.1	<p>UMLAZI - UMLAZI TAXI RANK FROM APPROVED TAXI RANK UMLAZI STATION NORTH SIDE ALONG SOKESIMBONE ROAD, TURN LEFT INTO KING DINGANE LEFT INTO SIBUSISO MDAKANE ROAD BECOMING ROAD R1902, PICK AND 'DROP', TURN LEFT INTO PRINCE MCWAYIZENI AND TURN LEFT INTO ISIPINGO OLD MAIN ROAD LEFT TO APPROVED TAXI RANK AT ALEXANDRA ROAD, LEFT INTO CHURCH LANE, TURN RIGHT INTO NWABI ROAD BACK TO ISIPINGO OLD MAIN ROAD AND PROCEED TO UMLAZI TAXI RANK ALONG THE SAME ROUTE IN REVERSE.</p>
12.2	<p>FROM APPROVED TAXI RANK UMLAZI STATION NORTH SIDE INTO SOKESIMBONE ROAD LEFT INTO KING DINGANE BORABORA TURN AROUND TO KING DINGANE, LEFT INTO SIBUSISO MDAKANE ROAD R1902 PICK 'N' DROP LEFT INTO MANGOSUTHU HIGH WAY PICK 'N' DROP LEFT INTO PRINCE MSHIYENI MEMORIAL HOSPITAL, BACK TO MANGOSUTHU HIGHWAY, LEFT INTO R102, RIGHT INTO M4, LEFT INTO MOORE ROAD RIGHT INTO WARWICK AVENUE, TURN RIGHT TO WEST STREET DROP PASSENGERS ALONG WEST STREET RIGHT INTO POINT ROAD RIGHT INTO FISHER STREET, RIGHT INTO SHEPSTONE STREET, LEFT INTO PINE STREET, RIGHT INTO FIELD STREET, LEFT INTO QUEEN STREET TAXI RANK AND PROCEED TO QUEEN STREET RANK.</p> <p>OR</p> <p>FROM QUEEN STREET, RIGHT INTO RUSSELL STREET, LEFT INTO LEOPOLD STREET, LEFT INTO MARKET ROAD, INTO THE SERVICE ROAD BEHIND THE ENGLISH MARKET, AND PROCEED TO THE TAXI RANK.</p> <p>RETURN</p> <p>FROM QUEEN STREET TAXI RANK, RIGHT INTO RUSSELL STREET, LEFT INTO LEOPOLD STREET, LEFT INTO MARKET ROAD, INTO WILLIAMS ROAD, LEFT INTO MOORE ROAD, INTO INKOSI ALBERT LUTHULI FREEWAY (M4), AND PROCEED TO UMLAZI ALONG THE FORWARD ROUTE IN REVERSE.</p> <p>FROM WARWICK AVENUE TAXI RANK, LEFT INTO WEST STREET, RIGHT INTO WILLIAMS ROAD, LEFT INTO MOORE ROAD, INTO INKOSI ALBERT LUTHULI FREEWAY (M4), AND PROCEED TO UMLAZI ALONG THE FORWARD ROUTE IN REVERSE NB:NO PICKING UP OF PASSENGERS IN THE CBD ON THE INWARD JOURNEY AND NO DROPPING OFF ON THE OUTWARD JOURNEY.</p>
12.3	<p>UMLAZI- DALTON ROAD (INANDA) FROM APPROVED TAXI RANK UMLAZI STATION NORTH SIDE SOKESIMBONE ROAD, LEFT INTO KING DINGANE, BORABORA TURN TO KING DINGANE INTO SIBUSISO MDAKANE ROAD BECOMING ROAD R1902, PICK 'N' DROP, JOINING SOUTH COAST ROAD, EDWIN SWALES VC DRIVE, M7 RIGHT INTO SARNIA ROAD PASS ROSSBURGH, RIGHT TURN UMBILO ROAD RIGHT TURN GALE STREET TURN RIGHT INTO DALTON ROAD TO APPROVED TAXI STOP IN DALTON ROAD.</p> <p>RETURN.</p> <p>FROM DALTON ROAD, TURN RIGHT INTO WILLIAMS ROAD, INTO SYDNEY ROAD, INTO SARNIA, UMBILO ROAD, INTO EDWIN SWALES VC DRIVE (M7), RIGHT INTO SOUTH COAST ROAD, INTO MANGOSUTHU HIGHWAY (M30), RIGHT INTO ROAD 1902 INTO SIBUSISO MDAKANE AND PROCEED AS PER FORWARD ROUTE IN REVERSE TO UMLAZI TAXI RANK AT UMLAZI STATION NORTH SIDE.</p>



## transport

Department:  
Transport  
Province of KwaZulu-Natal

## GAZETTE

LGKZNG43-2019-FEB

REGION: ALL

12.4	<p>UMLAZI - R102 DURBAN INT. M30 UMLAZI OFF RAMP (MEREWENT) FROM APPROVED TAXI RANK UMLAZI STATION NORTH SIDE SOKESIMBONE ROAD TURN LEFT KING DINGANE, BORABORA ROAD TURN AROUND BACK INTO KING DINGANE LEFT INTO SIBUSISO MDAKANE ROAD BECOMING ROAD R1902 PICK 'N DROP, TURN LEFT INTO PRINCE MCWAHYENZI AND TURN LEFT INTO ISIPINGO OLD MAIN ROAD, TURN RIGHT INTO RANA ROAD, TURN RIGHT INTO R102 TURN LEFT INTO PROSPECTION INDUSTRIAL AREA, PICK - UP AND SET DOWN AND RETURN TO UMLAZI NORTH TAXI RANK ALONG THE SAME ROUTE IN REVERSE.</p>
12.5	<p>UMLAZI - SWANFIELD ROAD (ASHLEY) FROM APPROVED TAXI RANK UMLAZI STATION NORTH SIDE SOKESIMBONE TURN LEFT KING DINGANE BORABORA TURN AROUND BACK TO KING DINGANE LEFT SIBUSISO MDAKANE ROAD BECOMING ROAD R1902 PICK 'N DROP TURN LEFT MANGOSUTHU HIGHWAY PICK 'N DROP PRINCE MSHIYENI MEMORIAL HOSPITAL TURN LEFT TO R102 UMBILO ROAD, BEREA ROAD AND PROCEED INTO AND ALONG THE WESTERN FREEWAY (N3) TURN LEFT INTO M13 AND TURN LEFT INTO RICHMOND ROAD, TURN RIGHT INTO ALEXANDRA ROAD, CLARK ROAD RIGHT INTO MOSS ROAD RIGHT INTO ALEXANDRA ROAD TO APPROVED TAXI STOP IN SWANFIELD ROAD, WESTMED, AND RETURN ALONG THE SAME ROUTE TO UMLAZI NORTH TAXI RANK IN REVERSE.</p>



## transport

Department:  
Transport  
Province of KwaZulu-Natal

## GAZETTE

LGKZNG43-2019-FEB

REGION: ALL

1) <b>Application Number:</b> APP0108370	2) <b>Gazette Number:</b> LGKZNG43-2019-FEB
3) <b>Applicant:</b> MS MAZIBUKO <b>ID NO.</b> 6212095469081 <b>Association:</b> NOT AVAILABLE	4) <b>Applicant Address:</b> P.O BOX 3154 LADYSMITH 3370
5) <b>Existing Licence Holder:</b> NOT APPLICABLE <b>ID NO.</b> NOT APPLICABLE	6) <b>Existing Licence Holder Address:</b> NOT APPLICABLE
7) <b>Type of application:</b> NEW OPERATING LICENCE	8) <b>Operating Licence Number:</b> NOTAVAILABLE
9) <b>Vehicle Type:</b> OTHER	10) 1 X 12 (SEATED) + 0 (STANDING)
11) <b>Region:</b> UTHUKELA	
12.1	<p>DRIEFONTEIN AND RETURN (SCHOLAR)</p> <p>STARTING FROM THE HOUSE NO. 310421 AT 07:00 AT DRIEFOTEIN WITH THE ACCESS ROAD STRAIGHT TO JOIN P189 RD. AND TURNS TO THE LEFT ON P189 RD, AND GOES STRAIGHT WITH P189 AND TURNS TO THE LEFT FROM P189 TO THE ACCESS ROAD STRAIGHT TO HOUSE NO. 310340 AND PICKS UP 2-LEARNERS AND TURNS BACK WITH THE ACCESS RD. STRAIGHT TO P189 RD. AND TURNS TO THE LEFT ON P189 RD. STRAIGHT WITH P189 RD. AND TURNS TO THE RIGHT TO HLATHINI RD. STRAIGHT WITH THE HLATHINI RD. AND TURNS TO THE LEFT TO THE ACCESS RD. TO HOUSE NO. 310329 AND PICKS UP 2-LEARNERS AND TURNS BACK WITH THE SAME ACCESS RD. STRAIGHT TO JOIN HLATHINI RD AND TURNS TO THE LEFT ON HLATHINI RD, STRAIGHT TO WITH THE HLATHINI RD. AND TO THE RIGHT TO THE ACCESS RD. TO HOUSE NO. 310211 AND PICKS UP 2-LEARNERS AND TURNS BACK WITH THE SAME ACCESS RD. TO JOIN THE HLATHINI RD. AND TURNS TO THE RIGHT AND GOES STRAIGHT WITH THE HLATHINI RD. AND TURNS TO THE LEFT TO THE ACCESS RD. TO HOUSE NO. 310315 AND PICKS UP 2-LEARNERS AND TURNS BACK WITH THE ACCESS RD. TO JOIN THE HLATHINI RD, AND STRAIGHT WITH THE HLATHINI RD. AND TURNS TO THE RIGHT TO THE ACCESS RD, TO HOUSE NO. 310320 AND PICKS UP 2-LEARNERS AND TURNS BACK WITH THE ACCESS RD. TO JOIN HLATHINI RD. AND TURNS TO THE RIGHT ON HLATHINI RD. AND STRAIGHT WITH THE SAME ROAD AND TURNS TO THE LEFT TO THE ACCESS RD. TO HOUSE NO. 310253 AND PICKS UP 1-LEARNER AND TURNS BACK WITH SAME ACCESS ROAD TO JOIN HLATHINI RD. AND TURNS TO THE RIGHT HEADING TO P189 RD. AND TURNS TO THE RIGHT ON P189 RD. STRAIGHT TO P23 RD. AND TURNS TO THE RIGHT TO THE ACCESS RD, TO MASIBUMBANE RD. STRAIGHT TO MASIBUMBANE CRECHE AND DROPS OFF 4-KIDS AND TURNS BACK WITH THE SAME ACCESS RD. TO CROSS THE P23RD, TO INYAMAZWE RD, HEADING TO INYAMAZWE PRIMARY SCHOOL AND DROPS OFF ALL REMAINING LEARNERS. AND TURNS BACK WITH THE SAME ACCESS RD, TO JOIN P23 RD, AND TURNS TO THE RIGHT TO JOIN P189 RD, TO THE RIGHT ONTO P189 RD. AND STRAIGHT WITH P189 RD, AND TURNS TO THE RIGHT TO THE ACCESS RD. TO HOUSE NO, 310421 TO PARK THE VEHICLE AT 08:00, 13:30 - SAME ROUTE IN REVERSE AND PARK THE VEHICLE AT 15:00</p>



## transport

Department:  
Transport  
Province of KwaZulu-Natal

## GAZETTE

LGKZNG43-2019-FEB

REGION: ALL

1) <b>Application Number:</b> APP0108371	2) <b>Gazette Number:</b> LGKZNG43-2019-FEB
3) <b>Applicant:</b> MP SHIBASE <b>ID NO.</b> 8306055915089 <b>Association:</b> HIGHFLATS TAXI ASSOCIATION	4) <b>Applicant Address:</b> BOX 282 HIGHFLATS  3306
5) <b>Existing Licence Holder:</b> QS NGCOBO <b>ID NO.</b> 7201025567089	6) <b>Existing Licence Holder Address:</b> M 528 UMLAZI T/SHIP P O UMLAZI DURBAN KWA-ZULU NATAL 4031
7) <b>Type of application:</b> NORMAL TRANSFER	8) <b>Operating Licence Number:</b> LGKZN0503000055
9) <b>Vehicle Type:</b> MINIBUS	10) 1 X 13 (SEATED) + 0 (STANDING)
11) <b>Region:</b> SISONKE	
12.1	HIGHFLATS TO HLOKOZI FROM HIGHFLATS TAXI RANK INTO R612, TURN INTO AND ALONG P73 TO HLOKOZI TAXI RANK AND RETURN ALONG THE SAME ROUTE.
12.2	HIGHFLATS TO DURBAN FROM HIGHFLATS TAXI RANK, TURN LEFT INTO R612 AND PROCEED TO PARK RYNIE, LEFT INTO N2 AND PROCEED TO DURBAN, ENTERING DURBAN ALONG THE (M4) SOUTHERN FREEWAY, TURN LEFT INTO MOORE ROAD AND PROCEED TO RANK 100A IN SYDNEY ROAD AND RETURN TO HIGHFLATS TAXI RANK AS FOLLOWS:  FROM SYDNEY ROAD TAXI RANK, RIGHT INTO CANBERRA ROAD OR MC DONALD ROAD, RIGHT INTO GALE STREET AND PROCEED AS PER ROUTE 1 IN THE OPPOSITE DIRECTION TO HIGHFLATS TAXI RANK.  INBOUND ROUTE SAME AS ROUTE 1 UP TO M4 THEN: LEFT INTO SMITH STREET OR LEFT INTO MOORE ROAD, RIGHT INTO WARWICK AVENUE, LEFT INTO ETNA LANE AND PROCEED TO ETNA ROAD TAXI RANK, AND RETURN SUBSTANTIALLY ALONG THE SAME ROUTES TO HIGHFLATS.
12.3	HIGHFLATS TO PIETERMARITZBURG FROM HIGH FLATS TAXI RANK, RIGHT INTO AND ALONG R612, TURN RIGHT INTO R56 AND PROCEED TO PORT SHEPSTONE ROAD TAXI RANK IN RICHMOND AND RETURN TO R56 AND PROCEED TO PIETERMARITZBURG, ENTERING PIETERMARITZBURG ALONG RICHMOND ROAD, ALEXANDRA ROAD, LEFT INTO COMMERCIAL ROAD, RIGHT INTO LONGMARKET STREET, LEFT INTO OLD MARKET TAXI RANK AND RETURN ALONG LONGMARKET STREET, RIGHT INTO BOSCHOFF STREET, RIGHT INTO LOOP STREET, LEFT INTO COMMERCIAL ROAD AND RETURN TO HIGHFLATS ALONG THE SAME ROUTE IN THE OPPOSITE DIRECTION.
12.4	HIGHFLATS TO IXOPO FROM HIGHFLATS TAXI RANK INTO ALONG R612 TO IXOPO, LEFT INTO MAIN STREET TO THE IXOPO TAXI RANK IN MAIN STREET AND RETURN TO HIGHFLATS TAXI RANK ALONG THE SAME ROUTE.
12.5	HIGHFLATS TO UMZINTO  FROM HIGHFLATS TAXI RANK, TURNS LEFT INTO R612 AND PROCEED TO UMZINTO TAXI RANK AND RETURN ALONG THE SAME ROUTE.
12.6	HIGHFLATS TO ST FAITHS.  FROM HIGHFLATS TAXI RANK TO ST FAITHS TAXI RANK ALONG P68 AND RETURN.



## transport

Department:  
Transport  
Province of KwaZulu-Natal

## GAZETTE

LGKZNG43-2019-FEB

REGION: ALL

1) <b>Application Number:</b> APP0108372	2) <b>Gazette Number:</b> LGKZNG43-2019-FEB
3) <b>Applicant:</b> NF SOKHELA <b>ID NO.</b> 4802065580081 <b>Association:</b> MADADENI TAXI OWNERS ASSOCIATION	4) <b>Applicant Address:</b> P.O BOX 14472 MADADENI 2951
5) <b>Existing Licence Holder:</b> NOT APPLICABLE <b>ID NO.</b> NOT APPLICABLE	6) <b>Existing Licence Holder Address:</b> NOT APPLICABLE
7) <b>Type of application:</b> NEW OPERATING LICENCE	8) <b>Operating Licence Number:</b> 252755
9) <b>Vehicle Type:</b> MINIBUS	10) 1 X 15 (SEATED) + 0 (STANDING)
11) <b>Region:</b> AMAJUBA	
12.1	NEWCASTLE TO DUNDEE.  FROM NEWCASTLE APPROVED TAXI RANK PROCEED ACROSS TERMINUS STREET, ENTER VOORTREKKER STREET TURN LEFT TO KIRKLAND STREET, TURN RIGHT ENTER ALLEN STREET, PROCEED TURN LEFT TO N11 PROCEED STRAIGHT TURN LEFT TO R621 VIA NDH ENTER PROCEED STRAIGHT VIA HUTTERNSPRUT TURN LEFT TO DUNDEE ENTER LANDMAN STREET TURN LEFT ENTER DUNDEE APPROVED TAXI RANK RETURN WITH SAME ROUTE TO NEWCASTLE.
12.2	NEWCASTLE TO EMPANGENI. FROM MADADENI SECTION 6 AND NEWCASTLE TAXI RANK. FROM NEWCASTLE TAXI RANK PROCEED ACROSS TERMINUS STREET INTO VOORTREKKER STREET, TURN LEFT AT KIRKLAND STREET, TURN RIGHT AT ALLEN STREET PROCEED STRAIGHT VIA ARBOR PARK SUBURB, TURN LEFT INTO N11 ROAD PROCEED STRAIGHT TURN RIGHT TO P483 ROAD VIA BLAaubosch OSIZWENI TO UTRECHT, TURN RIGHT AT UTRECHT ROAD INTERSECTION ENTER R34 ROAD PROCEED STRAIGHT TURN LEFT AT BLOODRIVER ENTER R33 ROAD AND R34 PROCEED STRAIGHT VIA STILWATER BP GARAGE ON ROAD TO VRYHEID, TURN RIGHT AT CROSS ROADS BEFORE ENTERING VRYHEID PROCEED ON R34 ROAD VIA VRYHEID PROCEED STRAIGHT VIA MELMOTH, TURN LEFT AT ENKWALINI NDUNDULU AREA PROCEED STRAIGHT ON R34 ENTER EMPANGENI MAIN ROAD TURN RIGHT AT BOXER SHOPPING CENTER ENTER ?A? TAXI RANK EMPANGENI, RETURN SAME ROUTE TO MADADENI SECTION 6 NEWCASTLE.
12.3	NEWCASTLE TO LADYSMITH. FROM NEWCASTLE APPROVED TAXI RANK PROCEED ACROSS TERMINUS STREET ENTER VOORTREKKER STREET TURN LEFT AT KIRKLAND STREET, TURN RIGHT ENTER ALLEN STREET, TURN RIGHT TO N11 JOIN CRAWCHAW STREET, TURN LEFT ENTER LADYSMITH APPROVED TAXI RANK RETURN WITH THE SAME ROUTE TO NEWCASTLE.
12.4	NEWCASTLE TO NORMANDEEN  FROM NEWCASTLE TAXI RANK EXIT WITH TERMINUS STREET TURN LEFT WITH SUTHERLAND STREET TURN RIGHT WITH SCOTT STREET TO LENNOXTON WITH ROAD P39 TO NORMANDIEN PICK AND DROP RETURNING USING SAME ROUTE.
12.5	NEWCASTLE TO ESTCOURT FROM NEWCASTLE APPROVED TAXI RANK, TURN RIGHT AT VOORTREKKER, TURN LEFT TO KIRKLAND STREET, TURN RIGHT ENTER ALLEN STREET, TURN RIGHT TO N11, TURN LEFT TO HELPMEEKAR, TURN TO PETERS ROAD, TURN RIGHT TO COLENSE ROAD, TURN LEFT TO R103, ENTER ALEXANDRA ROAD, TURN RIGHT TO HARDING STREET ENTER APPROVED ESTCOURT TAXI RANK. RETURN WITH THE SAME ROUTE TO NEWCASTLE.
12.6	NEWCASTLE TO PIETERMARITZBURG. FROM NEWCASTLE APPROVED TAXI RANK PROCEED ACROSS TERMINUS STREET, ENTER VOORTREKKER STREET, TURN LEFT TO KIRKLAND STREET, TURN RIGHT ENTER ALLEN STREET, TURN LEFT TO N11, TURN LEFT TO HELPMEEKAR ROAD, TURN RIGHT TO PETERS ROAD THROUGH INDUSTRIAL, TURN RIGHT TO COLENSE ROAD, TURN RIGHT TON3, TURN LEFT TO CHURCH STREET, TURN LEFT TO EAST STREET ENTER PIETERMARITZBURG APPROVED TAXI RANK. RETURN WITH THE SAME ROUTE TO NEWCASTLE.



## transport

Department:  
Transport  
Province of KwaZulu-Natal

## GAZETTE

LGKZNG43-2019-FEB

REGION: ALL

12.7	<p>NEWCASTLE TO DURBAN</p> <p>FROM NEWCASTLE APPROVED TAXI RANK, PROCEED ACROSS TERMINUS STREET, TURN RIGHT AT VOORTREKKER STREET, TURN LEFT INTO KIRKLAND STREET, TURN RIGHT ENTER ALLEN STREET PROCEED STRAIGHT, TURN RIGHT TO N11, TURN LEFT TO HELPMEEKAR, TURN RIGHT TO PETERS ROAD, TURN RIGHT TO COLENZO ROAD, TURN LEFT TO R103, TURN LEFT TO N3, TURN LEFT TO ALICE STREET, TURN LEFT TO ALBERT ROAD, TURN RIGHT TO MNGENI ROAD ENTER APPROVED DURBAN TAXI RANK CORNER OF UMNGENI ROAD AND OSBORN ROAD. RETURN WITH THE SAME ROUTE TO NEWCASTLE.</p>
12.8	<p>NEWCASTLE TO NQUTU</p> <p>FROM APPROVES TAXI RANK IN NEWCASTLE PROCEED STRAIGHT ACROSS TERMINUS STREET INTO VOORTREKKER STREET, TURN LEFT AT KIRKLAND STREET, TURN RIGHT AT ALLEN STREET PROCEED STRAIGHT, VIA ARBOR PARK SUBURB, TURN LEFT ENTER N11 ROAD THEN TURN RIGHT INTO P483 ROAD VIA OSIZWENI ROAD TO UTRECHT, TURN RIGHT AT UTRECHT ROAD INTERSECTION ENTER R34 ROAD. PROCEED STRAIGHT AT BLOOD RIVER CROSSROAD PROCEED ACROSS R33 ROAD ENTER P54 ROAD TO NQUTHU APPROVED TAXI RANK DESTINATION, RETURN SAME ROUTE TO NEWCASTLE.</p>
12.9	<p>NEWCASTLE TO MONDLO</p> <p>FROM APPROVED TAXI RANK IN NEWCASTLE PROCEED STRAIGHT ACROSS TERMINUS STREET INTO VOORTREKKER STREET, TURN LEFT AT KIRKLAND STREET, TURN RIGHT AT ALLEN STREET PROCEED STRAIGHT, VIA ARBOR PARK SUBURB, TURN LEFT ENTER N11 ROAD, TURN RIGHT INTO P483 ROAD VIA OSIZWENI TO UTRECHT, TURN RIGHT AT UTRECHT ROAD INTERSECTION ENTER ROAD R34 ROAD. PROCEED STRAIGHT AT BLOOD RIVER PROCEED STRAIGHT ACROSS R33 ROAD ENTER P54 ROAD TO NQUTHU, TURN LEFT AT KWAGRACE SHOPPING CENTRE PROCEED STRAIGHT ON THAT ROAD ENTER MONDLO. TURN LEFT TO MONDLO TAXI RANK. RETURN SAME ROUTE TO NEWCASTLE.</p>
12.10	<p>NEWCASTLE (MADADENI 6) TO VRYHEID</p> <p>FROM NEWCASTLE TAXI RANK AND FROM MADADENI SECTION 6 TO VRYHEID FROM NEWCASTLE TAXI RANK IN NEWCASTLE PROCEED STRAIGHT ACROSS TERMINUS STREET, INTO VOORTREKKER STREET, TURN LEFT AT KIRKLAND STREET, TURN RIGHT AT ALLAN STREET (MAIN STREET) PROCEED STRAIGHT VIA ARBOR PARK SUBURBS, TURN LEFT ENTER N11 ROAD PROCEED STRAIGHT, TURN RIGHT INTO P483 PROCEED STRAIGHT TURN LEFT AT CAVERN ROBOT TO (PICK UP POINT) SECTION 6 RETURN THE SAME ROAD TO CAVERN ROBOT, TURN LEFT AT ROBOT, ENTER P483 ROAD, VIA OSIZWENI TO UTRECHT, TURN RIGHT AT UTRECHT ROAD INTERSECTION ENTER R34 ROAD PROCEED.</p>
12.11	<p>NEWCASTLE TO FRANKFORT</p> <p>FROM NEWCASTLE TAXI RANK EXIT WITH VOORTREKKER STREET AND TURN LEFT TO 34 KIRKLAND STREET AND TURN LEFT TO 31 ALLEN STREET AND TURN LEFT TO ROAD R34 TURN RIGHT TO R103 AND TURN LEFT TO R34 ENTER WITH BACK STREET FRANKFORT WITH RIGHT AND TURN RIGHT NAMAHAADI STREET ENTER INTO APPROVED TAXI RANK IN FRANKFORT AND RETURN USING THE SAME ROUTE.</p>
12.12	<p>NEWCASTLE TAXI RANK TO NEWCASTLE TOWNLANDS</p> <p>FROM TAXI RANK INTO TERMINUS STREET TURN LEFT AT VOORTREKKER STREET TURN LEFT INTO KIRKLAND STREET, TURN LEFT INTO ALLEN STREET, PROCEED STRAIGHT TURN RIGHT AT DRAKENSBURG DRIVE PROCEED STRAIGHT, VIA MONTE VISTA, TURN LEFT INTO AQUAMARINE DRIVE, TURN RIGHT INTO AMETHYST ROAD PROCEED STRAIGHT TURN RIGHT AT DRAKENSBURG DRIVE, TURN LEFT INTO VICTORIA ROAD PROCEED STRAIGHT VIA AMAJUBA LODGE, CHECKERS SHOPPING CENTRE, TURN RIGHT AT ROBOT INTO ALLEN STREET PICK AND DROP TO AND FROM. RETURN WITH SAME ROUTE TO NEWCASTLE TAXI RANK.</p>
12.13	<p>NEWCASTLE TO PONGOLA</p> <p>FROM NEWCASTLE TAXI RANK PROCEED STRAIGHT ACROSS TERMINUS STREET TURN LEFT AT KIRKLAND STREET TURN RIGHT AT ALLEN STREET (MAIN STREET) PROCEED STRAIGHT TO ARBOR PARK SUBURB TURN LEFT ENTER N11 ROAD, PROCEED STRAIGHT TURN RIGHT INTO R483 TO OSIZWENI, UTRECHT TURN RIGHT AT UTRECHT ROAD INTERSECTION ENTER R34 ROAD PROCEED STRAIGHT TURN LEFT AT BLOODRIVER ROAD INTERSECTION ENTER R33 AND R34 PROCEED STRAIGHT TO STILWATER BP GARAGE TURN RIGHT AT CROSS ROAD BEFORE REACHING VRYHEID PROCEED ON R34 TO BHEKZULU TOWNSHIP ENTER R69 ROAD TO LOUWSBURG TURN LEFT AT ROAD INTERSECTION ENTER R66 ROAD TO MAGUDU, TURN LEFT ENTER N2 ROAD PROCEED STRAIGHT ENTER PONGOLA TAXI RANK RETURN SAME ROUTE TO NEWCASTLE.</p>





## transport

Department:  
Transport  
Province of KwaZulu-Natal

## GAZETTE

LGKZNG43-2019-FEB

REGION: ALL

12.14	<p>NEWCASTLE TO DANNHAUSER</p> <p>FROM NEWCASTLE TAXI RANK ENTER TERMINUS STREET, TURN LEFT AT VOORTREKKER STREET TURN LEFT KIRKLAND STREET, TURN RIGHT INTO ALLEN STREET PROCEED STRAIGHT TO ARBOR PARK SUBURB, TURN RIGHT INTO N11 ROAD PROCEED STRAIGHT TO BALLENGICH TURN LEFT INTO R621 ROAD TO SKOBARIN SETTLEMENT PROCEED STRAIGHT TURN RIGHT ENTER DANNHAUSER TOWN TURN LEFT TO DANNHAUSER APPROVED TAXI RANK, RETURN WITH SAME ROUTE TO NEWCASTLE.</p>
12.15	<p>NEWCASTLE TO UTRECHT</p> <p>FROM NEWCASTLE TAXI RANK WITH VOORTREKKER STREET TURN LEFT TO 34 KIRKLAND STREET AND TURN LEFT TO 31 ALLEN STREET AND TURN LEFT TO JOIN N11 ROAD TURN RIGHT TO UTRECHT ROAD AND TURN LEFT TO UTRECHT INTO APPROVED TAXI RANK AND RETURN BACK USING THE SAME ROUTE.</p>
12.16	<p>FROM NEWCASTLE TAXI RANK, PROCEED STRAIGHT ACROSS TERMINUS STREET INTO VOORTREKKER STREET PROCEED STRAIGHT, TURN LEFT AT KIRKLAND STREET, TURN RIGHT AT ALLEN STREET PROCEED STRAIGHT VIA ARBOR PARK SUBURB, TURN LEFT ENTER N11 ROAD PROCEED STRAIGHT, TURN RIGHT INTO P483 VIA OSIZWENI TO UTRECHT, TURN RIGHT AT UTRECHT ROAD INTERSECTION ENTER R34 ROAD PROCEED STRAIGHT, TURN LEFT AT BLOOD RIVER ENTER R33 ROAD AND R34 PROCEED STRAIGHT TO VRYHEID, TURN LEFT AT STILWATER BP GARAGE PROCEED STRAIGHT ENTER R33 ROAD TO PAULPIETERSBURG TURN RIGHT AT KRUGER STREET PROCEED STRAIGHT ENTER PAULPIETERSBURG TAXI RANK. RETURN SAME ROUTE TO NEWCASTLE.</p>
12.17	<p>MADADENI TO NEWCASTLE</p> <p>FROM KWAHOFINA ECANAN SECTION NEW SETTLEMENT HOUSING AND THE RIVERSIDE PROCEED STRAIGHT ON ROAD BETWEEN SECTION 3 AND RIVERSIDE HOUSING AT FOUR WAY STOP PROCEED STRAIGHT VIA METHODIST CHURCH VIA SECTION 1 CLINIC AND TAXI RANK, TURN RIGHT AT SECTION 1 RANK PROCEED STRAIGHT, TURN LEFT AT KWAMAVUSO CORNER HOUSE PROCEED STRAIGHT, TURN LEFT AT LUTHERAN CHURCH PROCEED STRAIGHT, TURN RIGHT EMBONGOLWENI CHURCH, VIA BP GARAGE, VIA AMAJUBA DISTRICT OFFICE IKHWEZI SECTION AND VIA SAPS STATION MADADENI AT ROBOT, TURN RIGHT TO INGAGANE INTERSECTION, TURN RIGHT AT THE ROBOT CROSSING INGAGANE RIVER VIA RAILWAY STATION MATUKUSA NEW TOWNSHIP AT KEYWAY MOTORS (MATUKUSA) ROBOT PROCEED STRAIGHT VIA RAILWAY STATION KARBOCHEM, TURN LEFT ENTER ROAD N11 AND TURN RIGHT INTO ALLEN STREET TO NEWCASTLE, VIA ARBOR PARK TOWN HOUSES, PROCEED ON ALLEN STREET ENTER NEWCASTLE, TURN LEFT AT KIRKLAND STREET, TURN RIGHT AT VOORTREKKER STREET PROCEED STRAIGHT ACROSS TERMINUS STREET TAXI RANK. RETURN WITH THE SAME ROUTE TO MADADENI TOWNSHIP.</p> <p>OR</p> <p>TURN RIGHT AT KEYWAY MOTORS ROBOT INTO ALBERT WESSELS ROAD VIA EMABHODINI NEWCASTLE TEXTILE INDUSTRIES AND HEAVY ENGINEERING INDUSTRY. PROCEED STRAIGHT VIA ENGINE GARAGE. VIA FOUR WAY STOP PROCEED STRAIGHT, TURN RIGHT AT ROBOT VIA KARDBRO TESTING STATION, TURN RIGHT ENTER HARDWICK STREET, TURN LEFT AT KINGS HOTEL INTO HARDING STREET PROCEED STRAIGHT, TURN RIGHT AT BP GARAGE AND BRAD LWS FURNISHERS, INTO ALLEN STREET PROCEED STRAIGHT, TURN LEFT AT KIRKLAND STREET, TURN RIGHT INTO VOORTREKKER STREET PROCEED STRAIGHT ACROSS TERMINUS STREET ENTER NEWCASTLE APPROVED TAXI RANK. RETURN WITH SAME ROUTE TO MADADENI TOWNSHIP.</p>
12.18	<p>MADADENI (KWANYEMBE) TO NEWCASTLE</p> <p>FROM N SECTION TAXI RANK KWANYEMBE, TURN RIGHT ENTER P SECTION ENTER ROAD FROM P1 STOP, VIA POST BOX, TURN LEFT AT STAFFORD CLINIC OR RIGHT. TURN RIGHT ENTER M SECTION. TURN RIGHT AT ROAD INTERSECTION VIA DEDANGIFUNDE HIGH SCHOOL, TURN LEFT MUZIKAYISE JUNIOR PRIMARY, TURN RIGHT ENTER L SECTION STRAIGHT TURN LEFT ON ROAD BETWEEN SECTION 7 AND SECTION 6 TO MADADENI BREWERY VIA VIRGINIA SUPERMARKET, VIA MADADENI LIGHT INDUSTRIES, VIA BINDA HARDWARE MOYOMUHLE TAXI RANK AND COMMUNITY CENTRE. AT ROBOT TURN RIGHT ENTER MAIN ROAD P483 FROM NEWCASTLE TO OSIZWENI, BUFFALO FLATS AND UTRECHT TO NEWCASTLE AT INGAGANE ROBOT CROSS-OVER INGAGANE RIVER TURN LEFT AT KEYWAY MOTORS ROBOT INTO ASIPHEPHE ROAD ENTER ALBERT WESSELS ROAD. VIA LIGHT AND TEXTILE INDUSTRIES EMABHODINI TO NEWCASTLE VIA PROTECTION SERVICE TURN RIGHT ALLEN STREET PROCEED TURN LEFT AT KIRKLAND STREET, TURN RIGHT AT VOORTREKKER STREET PROCEED ACROSS TERMINUS STREET, ENTER APPROVED NEWCASTLE TAXI RANK. RETURN WITH SAME ROUTE TO MADADAENI TOWNSHIP.</p>



## transport

Department:  
Transport  
Province of KwaZulu-Natal

## GAZETTE

LGKZNG43-2019-FEB

REGION: ALL

### 12.19 MADADENI TO NEWCASTLE

FROM P1 SECTION 7(P) PROCEED STRAIGHT TO KWAMAKHULUKHULU SUPERMARKET, TURN LEFT AT THE CORNER PROCEED STRAIGHT, TURN RIGHT ENGULUBENI OR KUSAKUSA ENTER M-SECTION 7, VIA EYAKHO SHOPPING COMPLEX PROCEED STRAIGHT VIA EKHAMDUZE STORE, TURN LEFT AT LOKOTHWAYO BRICK & TILE SUPPLY, TURN RIGHT AT EKHAMDUZELIQUOR STORE ENTER L SECTION PROCEED, STRAIGHT TURN RIGHT, AT INTERSECTION, ENTER ROAD BETWEEN SECTION 7 (L0 AND SECTION 6, TURN LEFT PROCEED STRAIGHT, VIA AMAZULU HIGH SCHOOL, TURN LEFT AT EYETHU MOTORS SPARES. PROCEED STRAIGHT ON ROAD BETWEEN MADADENI HOSPITAL AND SECTION 6, TURN LEFT AT ZENZELE SHOPPING CENTRE ENTER ROAD BETWEEN SECTION 5 MADADENI HOSPITAL, PROCEED STRAIGHT TURN RIGHT ENTER ROAD SECTION 5 AND OPEN VELD, VIA CRIPPLE CENTRE, VIA CIRCUIT OFFICE, VIA AMAJUBA TECHNOLOGY CENTRE PROCEED STRAIGHT TURN LEFT, VIA AMAJUBA COLLEGE, VIA MAGISTRATES OFFICE, VIA MADADENI POLICE STATION PROCEED STRAIGHT ACROSS ROBOT, TURN RIGHT ON P483 ROAD, TO NEWCASTLE, VIA MATUKUSA NEW SETTLEMENT, TURN RIGHT KEYWAY ROBOT ENTER ASIPHEPHE ROAD PROCEED STRAIGHT ENTER ALBERT WESSELS DRIVE, VIA EMABHODINI PROCEED STRAIGHT VIA ENGINE GARAGE, PROCEED STRAIGHT ACROSS 4 WAY STOP TURN RIGHT AT ROBOT INTO FARADAY STREET, VIA KADBRO VEHICLE TESTING ENTER HARDWICK STREET, TURN OR PROCEED STRAIGHT, VIA VLAM CRESCENT TURN RIGHT AT HARDWICK STREET PROCEED STRAIGHT, TURN LEFT KINGS HOTEL ENTER HARDING STREET PROCEED STRAIGHT, TURN LEFT. ALLEN STREET PROCEED STRAIGHT, TURN LEFT AT KIRKLAND STREET, TURN RIGHT AT VOORTREKKER STREET PROCEED STRAIGHT TERMINUS ENTER APPROVED NEWCASTLE TAXI RANK. RETURN SAME ROUTE TO P1 SECTION7.



## transport

Department:  
Transport  
Province of KwaZulu-Natal

## GAZETTE

LGKZNG43-2019-FEB

REGION: ALL

1) <b>Application Number:</b> APP0108380	2) <b>Gazette Number:</b> LGKZNG43-2019-FEB
3) <b>Applicant:</b> J ZUMA <b>ID NO.</b> 4810025433085 <b>Association:</b> UZIMELENI TAXI ASSOCIATION	4) <b>Applicant Address:</b> 67 MTHUNZI STREET KWAMEVANA HOWICK KWAZULU NATAL 3290
5) <b>Existing Licence Holder:</b> NOT APPLICABLE <b>ID NO.</b> NOT APPLICABLE	6) <b>Existing Licence Holder Address:</b> NOT APPLICABLE
7) <b>Type of application:</b> NEW OPERATING LICENCE	8) <b>Operating Licence Number:</b> LGKZN0403000031
9) <b>Vehicle Type:</b> MINIBUS	10) 1 X 15 (SEATED) + 0 (STANDING)
11) <b>Region:</b> UMGUNGUNDLOVU	
12.1	<p>HOWICK TO MOUNT WEST.</p> <p>FROM BELL STREET TAXI RANK, TURN LEFT INTO (R103) MAIN STREET AND THEN OPERATE AS PER FORWARD ROUTE BACK TO MOUNT WEST BP SERVICE STATION.</p> <p>RETURN ROUTE: FROM MOUNT WEST BP SERVICE STATION PROCEED ALONG (P165) AND THEN PASS THE FOLLOWING LOCATIONS: GREEN FARM, ARLINGTON SAWMILL, AND THEN PROCEED INTO (P165) CURRY POST ROAD PASS BALGOWAN TURN OFF CURRY'S POST STORE, CURRY'S POST LODGE, MULBERRY HILL GUEST HOUSE, FAIR FIELD TURN OFF, OLD HALLIWEL HOTEL, GROUNDCOVER, D369, D287 AND THEN TURN LEFT INTO (R103) MAIN STREET PROCEED TILL TURN RIGHT INTO SOMME STREET AND TURN LEFT INTO BELL STREET LEADING TO BELL STREET TAXI RANK OPPOSITE HOWICK FALLS GARAGE.</p> <p>NB: NO RESTRICTION FROM PICKING UP AND SETTING DOWN ON FORWARD AND RETURN JOURNEY, BUT PASSENGERS TO BE PICKED UP DROPPED OFF ALONG THE ROUTE ONLY AT TAXI STOPS DESIGNATED BY THE MUNICIPALITY.</p>
12.2	<p>HOWICK TO MPOPHOMENI</p> <p>FROM APPROVED TAXI RANK IN HOWICK, SOMME STREET TURN RIGHT INTO HARVARD STREET, TURN RIGHT INTO R103 MAIN STREET AND THEN PASS THE FOLLOWING LOCATIONS SARMCOL, MIDLANDS HOSPITAL ( ENKAMBINI), GREENFIELD, ESOKENI AND THEN PROCEED INTO ZEEDERBERG ROAD, TURN RIGHT AT TRAFFIC LIGHTS AT MERRIVALE SHELL SERVICE STATION, TURN RIGHT INTO R617 BOSTON ROAD AND THEN PASS SATAN STORES, TUMBLE ROAD, EMAKANINI, N.P.B. AND THEN TURN RIGHT INTO MANDELA HIGHWAY, TURN RIGHT INTO TAMBO ROAD, TURN LEFT INTO CHRIS HANI HIGHWAY THEN TURN LEFT INTO MHLONGO ROAD AT ST. ANNE TRANSITS TAXI RANK, TURN RIGHT INTO MANDELA HIGHWAY THEN PASS MPOPHOMENI TAXI RANK PROCEED ALONG THE SAME ROAD TILL PASS TRANSITS TAXI RANK AT ANGLICAN CHURCH THEN PROCEED TO EBUMNANDINI, MPOPHOMENI CEMENTARY AND WARD 8 ( EMASHINGENI).</p> <p>FROM WARD 8 ( EMASHINGENI), MPOPHOMENI CEMENTARY AND EBUMNANDINI OPERATE ALONG MANDELA HIGHWAY TILL PASS MPOPHOMENI TAXI RANK AND EMHLANGENI THEN TURN RIGHT INTO (R617) BOSTON ROAD AND THEN FOLLOW FORWARD ROUTE TILL CROSS UMNGENI BRIDGE AND THEN TURN LEFT INTO MORLING STREET, TURN RIGHT INTO SOMME STREET TAXI RANK THEN PROCEED STRAIGHT CROSS HARVARD STREET, BELL STREET AND THEN TURN LEFT INTO MAIN STREET PASS HALFWAY TOYOTA, MINI MARKET, ROMAN CATHOLIC CHURCH, SUNFIELD AND THEN TURN LEFT INTO GREENDALE SHOPPING CENTRE AND THEN RETURN ALONG MAIN STREET TILL TURN LEFT INTO GUSH AVE AT MINI MARKET, TURN RIGHT INTO MARE STREET, TURN RIGHT INTO KARKLOOF ROAD AND PROCEED LEFT INTO MAIN STREET AND TURN RIGHT INTO MORLING STREET AND TURN INTO SOMME STREET TAXI RANK.</p>



## transport

Department:  
Transport  
Province of KwaZulu-Natal

## GAZETTE

LGKZNG43-2019-FEB

REGION: ALL

12.3	<p><b>MPOPHOMENI TO PIETERMARITZBURG</b></p> <p>FROM MPOPHOMENI TAXI RANK PROCEED INTO MANDELA HIGHWAY, TURN RIGHT INTO (R617) BOSTON ROAD AND THEN PROCEED TILL TURN RIGHT TO JOIN (N3) FREEWAY (EAST BOUND) AND THEN OPERATE AS PER ROUTE (2) TO MASUKWANE TAXI RANK IN PIETERMARITZBURG.</p> <p>FROM MASUKWANE TAXI RANK, TURN LEFT INTO (M70) CHURCH STREET, TURN LEFT TO JOIN (N3) FREEWAY (WEST BOUND) AND THEN PROCEED TILL HOWICK AND UNDERBERG OFF RAMP, AT THE STOP SIGN, TURN LEFT INTO (R617) BOSTON ROAD AND THEN OPERATE AS PER FORWARD ROUTE BACK TO MPOPHOMENI.</p> <p>NB: RESTRICTED FROM PICKING UP ON FORWARD ROUTE BETWEEN CHATTERTON ROAD AND CHURCH STREET, BUT AT SELGRO CENTRE ALONG BOSHOFF STREET, ONLY PICK UP MPOPHOMENI AND INTENDED PASSENGERS ONLY AND CONVEY THEM TO MASUKWANE TAXI RANK FREE OF CHARGE, BUT PASSENGERS TO BE DROPPED OFF ALONG THE ROUTE, ONLY AT THE TAXI STOPS DESIGNATED BY THE MUNICIPALITY.</p>
12.4	<p><b>HOWICK TO HILTON COLLEGE</b></p> <p>FROM SOMME STREET TAXI RANK IN HOWICK TURN RIGHT INTO HARVARD STREET, TURN RIGHT INTO (R103) MAIN STREET AND THEN OPERATE AS ROUTE (2) TILL CEDARA INTERCHANGE AND TURN INTO (R103) OLD HOWICK ROAD AND TURN LEFT INTO (M80) HILTON AVENUE PASS HILTON CENTRE AND PROCEED TILL HILTON COLLEGE MAIN ENTRANCE.</p> <p>FROM HILTON COLLEGE (MAIN ENTRANCE) PROCEED ALONG (M80) HILTON AVENUE TILL TURN RIGHT INTO (R103) OLD HOWICK ROAD AND TURN LEFT TO JOIN (N3) FREEWAY (WEST BOUND) AND THE PROCEED TILL HOWICK AND UNDERBERG OFF RAMP AT THE STOP SIGN TURN RIGHT INTO ZEERDERBERG ROAD AND THEN OPERATE AS PER FORWARD ROUTE TILL CROSS UMNGENI BRIDGE AND TURN LEFT INTO MORLING STREET, TURN RIGHT INTO SOMME STREET TAXI RANK AND THEN OPERATE AS PER RETURN ROUTE OF (1.1) TO THE AFFECTED AREAS</p>



## transport

Department:  
Transport  
Province of KwaZulu-Natal

## GAZETTE

LGKZNG43-2019-FEB

REGION: ALL

1) <b>Application Number:</b> APP0108389	2) <b>Gazette Number:</b> LGKZNG43-2019-FEB
3) <b>Applicant:</b> BE ZUNGU <b>ID NO.</b> 6901110482083 <b>Association:</b> SINAMUVA TAXI ASSOCIATION	4) <b>Applicant Address:</b> 569 SIHLE MBONGWA ROAD MOUNT ROYAL PHOENIX 4068
5) <b>Existing Licence Holder:</b> NOT APPLICABLE <b>ID NO.</b> NOT APPLICABLE	6) <b>Existing Licence Holder Address:</b> NOT APPLICABLE
7) <b>Type of application:</b> NEW OPERATING LICENCE	8) <b>Operating Licence Number:</b> NOTAVAILABLE
9) <b>Vehicle Type:</b> MINIBUS	10) 1 X 15 (SEATED) + 0 (STANDING)
11) <b>Region:</b> GREATER NORTH	
12.1	FROM KWAMASHU HOSTEL TO A NEW RESIDENTIAL AREA SITUATED NEAR GOAT WORLD, TO DURBAN: FROM KWAMASHU HOSTEL TAXI RANK TURN LEFT INTO MUSA ROAD THEN RIGHT INTO MALANDELA ROAD AND RIGHT INTO HAYFIELDS ROAD, WHICH LEADS STRAIGHT INTO THE RESIDENTIAL AREA ( MOUNT ROYAL) AND RETURN ALONG THE SAME ROUTE, LEFT INTO MALANDELA ROAD, AND JOIN M25 AT N2 FREEWAY BRIDGE TURN RIGHT INTO N2 FREEWAY SOUTH BOUND. AT E.B.CLOETE JUNCTION TURN LEFT INTO N3 FREEWAY EASTBOUND, PASS TOLLGATE THEN TURN LEFT INTO OLD DUTCH ROAD, THEN RIGHT INTO MARKET ROAD AND RIGHT AGAIN INTO LEOPOLD STREET. TURN RIGHT INTO WARWICK AVENUE AND THEN LEFT INTO THE TAXI RANK NO.253. RETURN ROUTE: FROM RANK NO.253 IN WARWICK AVENUE TURN LEFT INTO WARWICK AVENUE THEN RIGHT INTO ALICE STREET AND RIGHT INTO MARKET ROAD AND RIGHT AGAIN INTO LEOPOLD STREET THEN JOIN CONONGATE ROAD AND PROCEED ALONG N3 FREEWAY AND DRIVE BACKWARDS USING THE SAME FORWARD ROUTE.
12.2	FROM KWAMASHU CROSSROADS TO DURBAN:FROM THE CORNER OF MALANDELA ROAD AND HUNSLETT ROAD, EASTBOUND M25 ON RAMP THEN PROCEED ALONG M25 PASS THE N2 FREEWAY BRIDGE AND TURN RIGHT AND JOIN N2 FREEWAY AND THEN DRIVE ALONG TOWARDS DURBAN USING AN APPROVED ROUTE OF THE ASSOCIATION OR CONTINUE ALONG NORTH COAST ROAD. TURN LEFT AT UMGENI BRIDGE AND FOLLOW THE DIRECTION TO R102 CITY CENTRE ROUTE AND JOIN UMGENI ROAD. PASS DURBAN STATION STILL TRAVELLING THE SAME ROUTE AND THEN EITHER: ( A ) PROCEED TO SOLDIERS WAY AND TURN RIGHT AND JOIN QUEEN STREET THEN DRIVE STRAIGHT UNTIL TURNING RIGHT INTO RUSSELL STREET( B ) OR TURN RIGHT INTO LEOPOLD STREET DRIVE STRAIGHT UP AND TURN RIGHT INTO WARWICK AVENUE THEN TURN LEFT INTO THE MINIBUS TAXI RANK NO.253 WARWICK AVENUE.RETURN ROUTE:FROM RANK NO.253 WARWICK AVENUE TURN LEFT INTO WARWICK AVENUE THEN RIGHT INTO ALICE STREET, THEN EITHER: ( A ) DRIVE STRAIGHT AND TURN LEFT INTO ALBERT STREET, THEN RIGHT INTO UMGENI ROAD AND THEN DRIVE BACKWARDS USING THE SAME FORWARD ROUTE.( B ) OR TURN RIGHT INTO MARKET ROAD THEN RIGHT INTO LEOPOLD STREET AND JOIN CONONGATE ROAD THEN PROCEED ON TO N3 FREEWAY. AT E.B.CLOETE JUNCTION PROCEED ALONG N2 FREEWAY THEN TURN LEFT INTO M25 AND LEFT AGAIN INTO MALANDELA ROAD THEN DRIVE BACKWARDS TO THE STARTING POINT.
12.3	KWAMASHU HOSTEL TAXI RANK TO WESTVILLE PRISON. FROM KWAMASHU HOSTEL TAXI RANK TURN LEFT INTO MUSA ROAD THEN RIGHT INTO MALANDELA ROAD AND RIGHT INTO HAYFIELDS ROAD, WHICH LEADS STRAIGHT INTO MOUNT ROYAL RESIDENTIAL AREA. AND RETURN ALONG HAYFIELDS ROAD BACKWARDS THEN TURN LEFT INTO MALANDELA ROAD, AND JOIN M25 AND AT N2 FREEWAY BRIDGE TURN RIGHT INTO N2 FREEWAY SOUTH BOUND. AT E.B.CLOETE JUNCTION PROCEED RIGHT AND JOIN N3 FREEWAY WESTBOUND TOWARDS WESTVILLE. TURN LEFT INTO SPINE ROAD OFF RAMP, PROCEED ALONG SPINE ROAD AND JOIN SPINE ROAD EXTENSION WHICH LEADS STRAIGHT TO WESTVILLE PRISON.RETURN ROUTE:FROM WESTVILLE PRISON DRIVE BACKWARDS USING THE SAME FORWARD ROUTE AS REFLECTED ABOVE IN THE FORWARD ROUTE TO WESTVILLE PRISON.
12.4	FROM KWAMASHU HOSTEL TAXI RANK TO REDHILL RAILWAY STATION VIA BRIARDENE AREA: FROM KWAMASHU HOSTEL TURN LEFT INTO MUSA ROAD AND RIGHT INTO MALANDELA ROAD THEN RIGHT AGAIN INTO M25 . LEFT INTO INTO R102 PHOENIX & VERULAM TURN OFF, PROCEED ALONG AND TURN RIGHT INTO OLD NORTH COAST ROAD AND DRIVE STRAIGHT ALONG THE ROAD. TURN LEFT INTO NORTH COAST ROAD AND THEN RIGHT INTO ARDROSSAN ROAD AND TAKE AN IMMEDIATE LEFT INTO REDHILL RAILWAY STATION AND RETURN ALONG THE FORWARD ROUTE IN REVERSE.



## transport

Department:  
Transport  
Province of KwaZulu-Natal

## GAZETTE

LGKZNG43-2019-FEB

REGION: ALL

12.5	<p>KWAMASHU HOSTEL TO PINETOWN VIA NEW GERMANY. FROM KWAMASHU HOSTEL TAXI RANK TURN LEFT INTO MUSA ROAD THEN RIGHT INTO MALANDELA ROAD AND RIGHT INTO HAYFIELDS ROAD, WHICH LEADS STRAIGHT INTO THE RESIDENTIAL AREA AND RETURN ALONG THE SAME ROAD (HAYFIELDS ROAD).</p> <p>BACKWARDS THEN TURN LEFT INTO MALANDELA ROAD, AND JOIN M25 AT N2 FREEWAY BRIDGE TURN RIGHT INTO N2 FREEWAY SOUTH BOUND. TURN LEFT AT INANDA ROAD OFF RAMP, PROCEED STRAIGHT INTO UMGENI ROAD AND TURN RIGHT TOWARDS M19 WESTVILLE NORTH DIRECTION. PROCEED STRAIGHT AND TURN LEFT INTO M32 THEN RIGHT INTO BLAIR ATHOLL ROAD. CONTINUE ALONG AND TURN LEFT INTO SHEPSTONE ROAD. TURN RIGHT INTO M19 ST JOHN'S AVENUE AND TURN RIGHT INTO OLD MAIN ROAD, LEFT INTO MOODIE STREET AND THEN RIGHT INTO HILL STREET AND FINALLY LEFT INTO HILL STREET TAXI RANK</p> <p>.RETURN ROUTE:FROM PINETOWN TAXI RANK TURN LEFT INTO ANDERSON STREET AND LEFT INTO M31 OLD MAIN ROAD THEN LEFT INTO M13. CONTINUE ALONG AND TURN LEFT INTO M19 PASS ST JOHN'S AVENUE AND CONTINUE ALONG BACK TO THE STARTING POINT USING THE SAME FORWARD ROUTE.</p>
12.6	<p>KWAMASHU HOSTEL TAXI RANK TO SIBAYA CASINO &amp; AND RETURN. FROM KWAMASHU HOSTEL TAXI RANK TURN LEFT INTO MUSA ROAD THEN RIGHT INTO MALANDELA ROAD AND RIGHT INTO M25 KWAMASHU HIGHWAY. AT N2 FREEWAY BRIDGE TURN LEFT INTO N2 FREEWAY NORTHBOUND. AND PROCEED ALONG N2 FREEWAY, TURN LEFT INTO SIBAYA DRIVE AND TURN RIGHT INTO SIBAYA CASINO TAXI RANK AND RETURN ALONG FORWARD ROUTE IN REVERSE.</p>
12.7	<p>FROM KWAMASHU HOSTEL TAXI RANK,TURN LEFT INTO MUSA ROAD AND THEN RIGHT INTO MALANDELA ROAD AND THEN RIGHT AND PROCEED ALONG HAYFIELDS ROAD WHICH LEADS TO THE RESIDENTIAL AREA TO PICK UP POINTS IN MOUNT ROYAL AND AT MOUNT ROYAL SET DOWN AND PICK UP UP PASSENGERS AND DRIVE BACK ALONG HAYFIELDS ROAD AND TURN LEFT TO MALANDELA ROAD AND JOIN ON RAMP ONWARDS M25 AND DRIVE ALONG SAME ROUTE AT N2 FREEWAY BRIDGE TAKE RIGHT TURN AND JOIN N2 SOUTH. AT EB CLOETE JUCTION,TURN LEFT AND JOIN N3 FREEWAY EASTWARDS,PASS TOLLGATE AND TURN LEFT INTO RANK NO 253 ALONG WARWICK AVENUE RESERVE ROUTE DRIVE ALONG THE SAME ROUTE AS MENTIONED IN ROUTE NO.1 ABOVE.NB: IN ROUTE NO.4 ABOVE THERE ARE PICK UP POINTS AND DROP OFFS ALONG THE WAY EXCEPT ON N2 AND N3 FREEWAYS ONLY.</p>
12.8	<p>FROM KWAMASHU HOSTEL SITUATED IN MUSA ROAD RIGHT INTO AND ALONG MALANDELA ROAD, LEFT ONTO M25 (INANDA HIGHWAY), LEFT INTO BHEJANE ROAD, RIGHT INTO NKUNZANA ROAD TO BRIDGE CITY MALL TAXI RANK.</p> <p>FROM MOUNT ROYAL TOWNSHIP- WE DO RANK THERE , WE USE HAYFIELD ROAD TO MALANDELA AND M25 TO WARDS BRIDGE CITY MALL.</p> <p>FROM BRIDGE CITY MALL TAXI RANK, INTO BOULEVARD ROAD, RIGHT INTO TORVALE CRESCENT, RIGHT INTO BOULEVARD ROAD, INTO ABERDARE DRIVE, RIGHT INTO HUNSLET ROAD , LEFT INTO HAYFIELD PLACE INTO MOUNT ROYAL TOWNSHIP, BACK INTO HAYFIELD PLACE, LEFT INTO MALANDELA ROAD, LEFT INTO MUSA ROAD TO RANK AT KWAMASHU HOSTEL.</p>
12.9	<p>FROM KWA-MASHU HOSTEL TAXI RANK TURN LEFT INTO MUSA ROAD PICK UP PASSENGERS AND THEN RIGHT INTO MALANDELA ROAD PICK UP PASSENGERS AND PROCEED ALONG HAYFIELD PLACE PICK UP PASSENGERS TO THE RESIDENTIAL AREA (PICK UP POINT CALLED MOUNT ROYAL) PICK UP PASSENGERS. AND DRIVE BACK ALONG HAYFIELD PLACE AND TURN LEFT TO MALANDELA ROAD AND JOIN ON-RAMP ON M25 (INANDA HIGHWAY) LEFT TO BHEJANE ROAD, RIGHT TO NKUNZANA ROAD TO BRIDGE CITY MALL TAXI RANK</p> <p>FROM BRIDGE CITY MALL TAXI RANK INTO BOULEVARD ROAD INTO TORVALE CRESCENT RIGHT INTO BOULEVARD ROAD INTO ABERDARE DRIVE RIGHT INTO HUNSLETT ROAD LEFT INTO HAYFIELD PLACE (MOUNT ROYAL) LEFT TO MALANDELA ROAD LEFT MUSA ROAD TO KWAMASHU HOSTEL TAXI RANK.</p>





## transport

Department:  
Transport  
Province of KwaZulu-Natal

## GAZETTE

LGKZNG43-2019-FEB

REGION: ALL

1) <b>Application Number:</b> APP0108390	2) <b>Gazette Number:</b> LGKZNG43-2019-FEB
3) <b>Applicant:</b> BE ZUNGU <b>ID NO.</b> 6901110482083 <b>Association:</b> SINAMUVA TAXI ASSOCIATION	4) <b>Applicant Address:</b> 569 SIHLE MBONGWA ROAD MOUNT ROYAL PHOENIX 4068
5) <b>Existing Licence Holder:</b> NOT APPLICABLE <b>ID NO.</b> NOT APPLICABLE	6) <b>Existing Licence Holder Address:</b> NOT APPLICABLE
7) <b>Type of application:</b> NEW OPERATING LICENCE	8) <b>Operating Licence Number:</b> NOTAVAILABLE
9) <b>Vehicle Type:</b> MINIBUS	10) 1 X 15 (SEATED) + 0 (STANDING)
11) <b>Region:</b> GREATER NORTH	
12.1	FROM KWAMASHU HOSTEL TO A NEW RESIDENTIAL AREA SITUATED NEAR GOAT WORLD, TO DURBAN: FROM KWAMASHU HOSTEL TAXI RANK TURN LEFT INTO MUSA ROAD THEN RIGHT INTO MALANDELA ROAD AND RIGHT INTO HAYFIELDS ROAD, WHICH LEADS STRAIGHT INTO THE RESIDENTIAL AREA ( MOUNT ROYAL) AND RETURN ALONG THE SAME ROUTE, LEFT INTO MALANDELA ROAD, AND JOIN M25 AT N2 FREEWAY BRIDGE TURN RIGHT INTO N2 FREEWAY SOUTH BOUND. AT E.B.CLOETE JUNCTION TURN LEFT INTO N3 FREEWAY EASTBOUND, PASS TOLLGATE THEN TURN LEFT INTO OLD DUTCH ROAD, THEN RIGHT INTO MARKET ROAD AND RIGHT AGAIN INTO LEOPOLD STREET. TURN RIGHT INTO WARWICK AVENUE AND THEN LEFT INTO THE TAXI RANK NO.253. RETURN ROUTE: FROM RANK NO.253 IN WARWICK AVENUE TURN LEFT INTO WARWICK AVENUE THEN RIGHT INTO ALICE STREET AND RIGHT INTO MARKET ROAD AND RIGHT AGAIN INTO LEOPOLD STREET THEN JOIN CONONGATE ROAD AND PROCEED ALONG N3 FREEWAY AND DRIVE BACKWARDS USING THE SAME FORWARD ROUTE.
12.2	FROM KWAMASHU CROSSROADS TO DURBAN:FROM THE CORNER OF MALANDELA ROAD AND HUNSLETT ROAD, EASTBOUND M25 ON RAMP THEN PROCEED ALONG M25 PASS THE N2 FREEWAY BRIDGE AND TURN RIGHT AND JOIN N2 FREEWAY AND THEN DRIVE ALONG TOWARDS DURBAN USING AN APPROVED ROUTE OF THE ASSOCIATION OR CONTINUE ALONG NORTH COAST ROAD. TURN LEFT AT UMGENI BRIDGE AND FOLLOW THE DIRECTION TO R102 CITY CENTRE ROUTE AND JOIN UMGENI ROAD. PASS DURBAN STATION STILL TRAVELLING THE SAME ROUTE AND THEN EITHER:( A ) PROCEED TO SOLDIERS WAY AND TURN RIGHT AND JOIN QUEEN STREET THEN DRIVE STRAIGHT UNTIL TURNING RIGHT INTO RUSSELL STREET( B ) OR TURN RIGHT INTO LEOPOLD STREET DRIVE STRAIGHT UP AND TURN RIGHT INTO WARWICK AVENUE THEN TURN LEFT INTO THE MINIBUS TAXI RANK NO.253 WARWICK AVENUE.RETURN ROUTE:FROM RANK NO.253 WARWICK AVENUE TURN LEFT INTO WARWICK AVENUE THEN RIGHT INTO ALICE STREET, THEN EITHER:( A ) DRIVE STRAIGHT AND TURN LEFT INTO ALBERT STREET, THEN RIGHT INTO UMGENI ROAD AND THEN DRIVE BACKWARDS USING THE SAME FORWARD ROUTE.( B ) OR TURN RIGHT INTO MARKET ROAD THEN RIGHT INTO LEOPOLD STREET AND JOIN CONONGATE ROAD THEN PROCEED ON TO N3 FREEWAY. AT E.B.CLOETE JUNCTION PROCEED ALONG N2 FREEWAY THEN TURN LEFT INTO M25 AND LEFT AGAIN INTO MALANDELA ROAD THEN DRIVE BACKWARDS TO THE STARTING POINT.
12.3	KWAMASHU HOSTEL TAXI RANK TO WESTVILLE PRISON. FROM KWAMASHU HOSTEL TAXI RANK TURN LEFT INTO MUSA ROAD THEN RIGHT INTO MALANDELA ROAD AND RIGHT INTO HAYFIELDS ROAD, WHICH LEADS STRAIGHT INTO MOUNT ROYAL RESIDENTIAL AREA. AND RETURN ALONG HAYFIELDS ROAD BACKWARDS THEN TURN LEFT INTO MALANDELA ROAD, AND JOIN M25 AND AT N2 FREEWAY BRIDGE TURN RIGHT INTO N2 FREEWAY SOUTH BOUND. AT E.B.CLOETE JUNCTION PROCEED RIGHT AND JOIN N3 FREEWAY WESTBOUND TOWARDS WESTVILLE. TURN LEFT INTO SPINE ROAD OFF RAMP, PROCEED ALONG SPINE ROAD AND JOIN SPINE ROAD EXTENSION WHICH LEADS STRAIGHT TO WESTVILLE PRISON.RETURN ROUTE:FROM WESTVILLE PRISON DRIVE BACKWARDS USING THE SAME FORWARD ROUTE AS REFLECTED ABOVE IN THE FORWARD ROUTE TO WESTVILLE PRISON.
12.4	FROM KWAMASHU HOSTEL TAXI RANK TO REDHILL RAILWAY STATION VIA BRIARDENE AREA: FROM KWAMASHU HOSTEL TURN LEFT INTO MUSA ROAD AND RIGHT INTO MALANDELA ROAD THEN RIGHT AGAIN INTO M25 . LEFT INTO INTO R102 PHOENIX & VERULAM TURN OFF, PROCEED ALONG AND TURN RIGHT INTO OLD NORTH COAST ROAD AND DRIVE STRAIGHT ALONG THE ROAD. TURN LEFT INTO NORTH COAST ROAD AND THEN RIGHT INTO ARDROSSAN ROAD AND TAKE AN IMMEDIATE LEFT INTO REDHILL RAILWAY STATION AND RETURN ALONG THE FORWARD ROUTE IN REVERSE.



## transport

Department:  
Transport  
Province of KwaZulu-Natal

## GAZETTE

LGKZNG43-2019-FEB

REGION: ALL

12.5	<p>KWAMASHU HOSTEL TO PINETOWN VIA NEW GERMANY. FROM KWAMASHU HOSTEL TAXI RANK TURN LEFT INTO MUSA ROAD THEN RIGHT INTO MALANDELA ROAD AND RIGHT INTO HAYFIELDS ROAD, WHICH LEADS STRAIGHT INTO THE RESIDENTIAL AREA AND RETURN ALONG THE SAME ROAD (HAYFIELDS ROAD).</p> <p>BACKWARDS THEN TURN LEFT INTO MALANDELA ROAD, AND JOIN M25 AT N2 FREEWAY BRIDGE TURN RIGHT INTO N2 FREEWAY SOUTH BOUND. TURN LEFT AT INANDA ROAD OFF RAMP, PROCEED STRAIGHT INTO UMGENI ROAD AND TURN RIGHT TOWARDS M19 WESTVILLE NORTH DIRECTION. PROCEED STRAIGHT AND TURN LEFT INTO M32 THEN RIGHT INTO BLAIR ATHOLL ROAD. CONTINUE ALONG AND TURN LEFT INTO SHEPSTONE ROAD. TURN RIGHT INTO M19 ST JOHN'S AVENUE AND TURN RIGHT INTO OLD MAIN ROAD, LEFT INTO MOODIE STREET AND THEN RIGHT INTO HILL STREET AND FINALLY LEFT INTO HILL STREET TAXI RANK</p> <p>.RETURN ROUTE:FROM PINETOWN TAXI RANK TURN LEFT INTO ANDERSON STREET AND LEFT INTO M31 OLD MAIN ROAD THEN LEFT INTO M13. CONTINUE ALONG AND TURN LEFT INTO M19 PASS ST JOHN'S AVENUE AND CONTINUE ALONG BACK TO THE STARTING POINT USING THE SAME FORWARD ROUTE.</p>
12.6	<p>KWAMASHU HOSTEL TAXI RANK TO SIBAYA CASINO &amp; AND RETURN. FROM KWAMASHU HOSTEL TAXI RANK TURN LEFT INTO MUSA ROAD THEN RIGHT INTO MALANDELA ROAD AND RIGHT INTO M25 KWAMASHU HIGHWAY. AT N2 FREEWAY BRIDGE TURN LEFT INTO N2 FREEWAY NORTHBOUND. AND PROCEED ALONG N2 FREEWAY, TURN LEFT INTO SIBAYA DRIVE AND TURN RIGHT INTO SIBAYA CASINO TAXI RANK AND RETURN ALONG FORWARD ROUTE IN REVERSE.</p>
12.7	<p>FROM KWAMASHU HOSTEL TAXI RANK,TURN LEFT INTO MUSA ROAD AND THEN RIGHT INTO MALANDELA ROAD AND THEN RIGHT AND PROCEED ALONG HAYFIELDS ROAD WHICH LEADS TO THE RESIDENTIAL AREA TO PICK UP POINTS IN MOUNT ROYAL AND AT MOUNT ROYAL SET DOWN AND PICK UP UP PASSENGERS AND DRIVE BACK ALONG HAYFIELDS ROAD AND TURN LEFT TO MALANDELA ROAD AND JOIN ON RAMP ONWARDS M25 AND DRIVE ALONG SAME ROUTE AT N2 FREEWAY BRIDGE TAKE RIGHT TURN AND JOIN N2 SOUTH. AT EB CLOETE JUCTION,TURN LEFT AND JOIN N3 FREEWAY EASTWARDS,PASS TOLLGATE AND TURN LEFT INTO RANK NO 253 ALONG WARWICK AVENUE RESERVE ROUTE DRIVE ALONG THE SAME ROUTE AS MENTIONED IN ROUTE NO.1 ABOVE.NB: IN ROUTE NO.4 ABOVE THERE ARE PICK UP POINTS AND DROP OFFS ALONG THE WAY EXCEPT ON N2 AND N3 FREEWAYS ONLY.</p>
12.8	<p>FROM KWAMASHU HOSTEL SITUATED IN MUSA ROAD RIGHT INTO AND ALONG MALANDELA ROAD, LEFT ONTO M25 (INANDA HIGHWAY), LEFT INTO BHEJANE ROAD, RIGHT INTO NKUNZANA ROAD TO BRIDGE CITY MALL TAXI RANK.</p> <p>FROM MOUNT ROYAL TOWNSHIP- WE DO RANK THERE , WE USE HAYFIELD ROAD TO MALANDELA AND M25 TO WARDS BRIDGE CITY MALL.</p> <p>FROM BRIDGE CITY MALL TAXI RANK, INTO BOULEVARD ROAD, RIGHT INTO TORVALE CRESCENT, RIGHT INTO BOULEVARD ROAD, INTO ABERDARE DRIVE, RIGHT INTO HUNSLET ROAD , LEFT INTO HAYFIELD PLACE INTO MOUNT ROYAL TOWNSHIP, BACK INTO HAYFIELD PLACE, LEFT INTO MALANDELA ROAD, LEFT INTO MUSA ROAD TO RANK AT KWAMASHU HOSTEL.</p>
12.9	<p>FROM KWAMASHU HOSTEL TAXI RANK INTO MUSA ROAD - PICK UP PASSENGERS AND THEN RIGHT TO MALANDELA ROAD -PICK UP PASSENGERS RIGHT AND PROCEED ALONG HAYFIELD PLACE - PICK UP PASSENGERS TO THE RESIDENTIAL AREA (PICK UP POINT CALLED MOUNT ROYAL) PICK UP PASSENGERS AND DRIVE BACK ALONG HAYFIELD PLACE AND TURN LEFT TO MALANDELA ROAD AND JOIN ON RAMP ON M25 (INANDA HIGHWAY) LEFT TO BHEJANE ROAD, RIGHT TO NKUNZANA ROAD TO BRIDGE CITY MALL TAXI RANK.</p> <p>RETURN.</p> <p>FROM BRIDGE CITY MALL RANK INTO BOULEVARD ROAD INTO TORVALE CRESCENT RIGHT INTO BOULEVARD ROAD INTO ABERDARE DRIVE RIGHT INTO HUNSLET ROAD LEFT INTO HAYFIELD PLACE (MOUNT ROYAL) LEFT TO MALANDELA ROAD LEFT TO MUSA ROAD TO KWAMASHU HOSTEL TAXI RANK.</p>

**transport**

Department:  
Transport  
Province of KwaZulu-Natal

**GAZETTE****LGKZNG43-2019-FEB****REGION: ALL**

- 12.10** FROM KWA-MASHU HOSTEL TAXI RANK TURN LEFT INTO MUSA ROAD PICK UP PASSENGERS AND THEN RIGHT INTO MALANDELA ROAD PICK UP PASSENGERS AND PROCEED ALONG HAYFIELD PLACE PICK UP PASSENGERS TO THE RESIDENTIAL AREA (PICK UP POINT CALLED MOUNT ROYAL) PICK UP PASSENGERS. AND DRIVE BACK ALONG HAYFIELD PLACE AND TURN LEFT TO MALANDELA ROAD AND JOIN ON-RAMP ON M25 (INANDA HIGHWAY) LEFT TO BHEJANE ROAD, RIGHT TO NKUNZANA ROAD TO BRIDGE CITY MALL TAXI RANK
- FROM BRIDGE CITY MALL TAXI RANK INTO BOULEVARD ROAD INTO TORVALE CRESCENT RIGHT INTO BOULEVARD ROAD INTO ARBERDARE DRIVE RIGHT INTO HUNSLETT ROAD LEFT INTO HAYFIELD PLACE (MOUNT ROYAL) LEFT TO MALANDELA ROAD LEFT MUSA ROAD TO KWAMASHU HOSTEL TAXI RANK.



## transport

Department:  
Transport  
Province of KwaZulu-Natal

## GAZETTE

LGKZNG43-2019-FEB

REGION: ALL

1) <b>Application Number:</b> APP0108391	2) <b>Gazette Number:</b> LGKZNG43-2019-FEB
3) <b>Applicant:</b> B E ZUNGU <b>ID NO.</b> 6901110482083 <b>Association:</b> SINAMUVA TAXI ASSOCIATION	4) <b>Applicant Address:</b> 569 SIHLE MBONGWA ROAD MOUNT ROYAL PHOENIX 4068
5) <b>Existing Licence Holder:</b> NOT APPLICABLE <b>ID NO.</b> NOT APPLICABLE	6) <b>Existing Licence Holder Address:</b> NOT APPLICABLE
7) <b>Type of application:</b> NEW OPERATING LICENCE	8) <b>Operating Licence Number:</b> NOTAVAILABLE
9) <b>Vehicle Type:</b> MINIBUS	10) 1 X 15 (SEATED) + 0 (STANDING)
11) <b>Region:</b> GREATER NORTH	
12.1	FROM KWAMASHU HOSTEL TO A NEW RESIDENTIAL AREA SITUATED NEAR GOAT WORLD, TO DURBAN: FROM KWAMASHU HOSTEL TAXI RANK TURN LEFT INTO MUSA ROAD THEN RIGHT INTO MALANDELA ROAD AND RIGHT INTO HAYFIELDS ROAD, WHICH LEADS STRAIGHT INTO THE RESIDENTIAL AREA ( MOUNT ROYAL) AND RETURN ALONG THE SAME ROUTE, LEFT INTO MALANDELA ROAD, AND JOIN M25 AT N2 FREEWAY BRIDGE TURN RIGHT INTO N2 FREEWAY SOUTH BOUND. AT E.B.CLOETE JUNCTION TURN LEFT INTO N3 FREEWAY EASTBOUND, PASS TOLLGATE THEN TURN LEFT INTO OLD DUTCH ROAD, THEN RIGHT INTO MARKET ROAD AND RIGHT AGAIN INTO LEOPOLD STREET. TURN RIGHT INTO WARWICK AVENUE AND THEN LEFT INTO THE TAXI RANK NO.253. RETURN ROUTE: FROM RANK NO.253 IN WARWICK AVENUE TURN LEFT INTO WARWICK AVENUE THEN RIGHT INTO ALICE STREET AND RIGHT INTO MARKET ROAD AND RIGHT AGAIN INTO LEOPOLD STREET THEN JOIN CONONGATE ROAD AND PROCEED ALONG N3 FREEWAY AND DRIVE BACKWARDS USING THE SAME FORWARD ROUTE.
12.2	FROM KWAMASHU CROSSROADS TO DURBAN:FROM THE CORNER OF MALANDELA ROAD AND HUNSLETT ROAD, EASTBOUND M25 ON RAMP THEN PROCEED ALONG M25 PASS THE N2 FREEWAY BRIDGE AND TURN RIGHT AND JOIN N2 FREEWAY AND THEN DRIVE ALONG TOWARDS DURBAN USING AN APPROVED ROUTE OF THE ASSOCIATION OR CONTINUE ALONG NORTH COAST ROAD. TURN LEFT AT UMGENI BRIDGE AND FOLLOW THE DIRECTION TO R102 CITY CENTRE ROUTE AND JOIN UMGENI ROAD. PASS DURBAN STATION STILL TRAVELLING THE SAME ROUTE AND THEN EITHER:( A ) PROCEED TO SOLDIERS WAY AND TURN RIGHT AND JOIN QUEEN STREET THEN DRIVE STRAIGHT UNTIL TURNING RIGHT INTO RUSSELL STREET( B ) OR TURN RIGHT INTO LEOPOLD STREET DRIVE STRAIGHT UP AND TURN RIGHT INTO WARWICK AVENUE THEN TURN LEFT INTO THE MINIBUS TAXI RANK NO.253 WARWICK AVENUE.RETURN ROUTE:FROM RANK NO.253 WARWICK AVENUE TURN LEFT INTO WARWICK AVENUE THEN RIGHT INTO ALICE STREET, THEN EITHER:( A ) DRIVE STRAIGHT AND TURN LEFT INTO ALBERT STREET, THEN RIGHT INTO UMGENI ROAD AND THEN DRIVE BACKWARDS USING THE SAME FORWARD ROUTE.( B ) OR TURN RIGHT INTO MARKET ROAD THEN RIGHT INTO LEOPOLD STREET AND JOIN CONONGATE ROAD THEN PROCEED ON TO N3 FREEWAY. AT E.B.CLOETE JUNCTION PROCEED ALONG N2 FREEWAY THEN TURN LEFT INTO M25 AND LEFT AGAIN INTO MALANDELA ROAD THEN DRIVE BACKWARDS TO THE STARTING POINT.
12.3	KWAMASHU HOSTEL TAXI RANK TO WESTVILLE PRISON. FROM KWAMASHU HOSTEL TAXI RANK TURN LEFT INTO MUSA ROAD THEN RIGHT INTO MALANDELA ROAD AND RIGHT INTO HAYFIELDS ROAD, WHICH LEADS STRAIGHT INTO MOUNT ROYAL RESIDENTIAL AREA. AND RETURN ALONG HAYFIELDS ROAD BACKWARDS THEN TURN LEFT INTO MALANDELA ROAD, AND JOIN M25 AND AT N2 FREEWAY BRIDGE TURN RIGHT INTO N2 FREEWAY SOUTH BOUND. AT E.B.CLOETE JUNCTION PROCEED RIGHT AND JOIN N3 FREEWAY WESTBOUND TOWARDS WESTVILLE. TURN LEFT INTO SPINE ROAD OFF RAMP, PROCEED ALONG SPINE ROAD AND JOIN SPINE ROAD EXTENSION WHICH LEADS STRAIGHT TO WESTVILLE PRISON.RETURN ROUTE:FROM WESTVILLE PRISON DRIVE BACKWARDS USING THE SAME FORWARD ROUTE AS REFLECTED ABOVE IN THE FORWARD ROUTE TO WESTVILLE PRISON.
12.4	FROM KWAMASHU HOSTEL TAXI RANK TO REDHILL RAILWAY STATION VIA BRIARDENE AREA: FROM KWAMASHU HOSTEL TURN LEFT INTO MUSA ROAD AND RIGHT INTO MALANDELA ROAD THEN RIGHT AGAIN INTO M25 . LEFT INTO INTO R102 PHOENIX & VERULAM TURN OFF, PROCEED ALONG AND TURN RIGHT INTO OLD NORTH COAST ROAD AND DRIVE STRAIGHT ALONG THE ROAD. TURN LEFT INTO NORTH COAST ROAD AND THEN RIGHT INTO ARDROSSAN ROAD AND TAKE AN IMMEDIATE LEFT INTO REDHILL RAILWAY STATION AND RETURN ALONG THE FORWARD ROUTE IN REVERSE.



## transport

Department:  
Transport  
Province of KwaZulu-Natal

## GAZETTE

LGKZNG43-2019-FEB

REGION: ALL

12.5	<p>KWAMASHU HOSTEL TO PINETOWN VIA NEW GERMANY. FROM KWAMASHU HOSTEL TAXI RANK TURN LEFT INTO MUSA ROAD THEN RIGHT INTO MALANDELA ROAD AND RIGHT INTO HAYFIELDS ROAD, WHICH LEADS STRAIGHT INTO THE RESIDENTIAL AREA AND RETURN ALONG THE SAME ROAD (HAYFIELDS ROAD).</p> <p>BACKWARDS THEN TURN LEFT INTO MALANDELA ROAD, AND JOIN M25 AT N2 FREEWAY BRIDGE TURN RIGHT INTO N2 FREEWAY SOUTH BOUND. TURN LEFT AT INANDA ROAD OFF RAMP, PROCEED STRAIGHT INTO UMGENI ROAD AND TURN RIGHT TOWARDS M19 WESTVILLE NORTH DIRECTION. PROCEED STRAIGHT AND TURN LEFT INTO M32 THEN RIGHT INTO BLAIR ATHOLL ROAD. CONTINUE ALONG AND TURN LEFT INTO SHEPSTONE ROAD. TURN RIGHT INTO M19 ST JOHN'S AVENUE AND TURN RIGHT INTO OLD MAIN ROAD, LEFT INTO MOODIE STREET AND THEN RIGHT INTO HILL STREET AND FINALLY LEFT INTO HILL STREET TAXI RANK</p> <p>.RETURN ROUTE:FROM PINETOWN TAXI RANK TURN LEFT INTO ANDERSON STREET AND LEFT INTO M31 OLD MAIN ROAD THEN LEFT INTO M13. CONTINUE ALONG AND TURN LEFT INTO M19 PASS ST JOHN'S AVENUE AND CONTINUE ALONG BACK TO THE STARTING POINT USING THE SAME FORWARD ROUTE.</p>
12.6	<p>KWAMASHU HOSTEL TAXI RANK TO SIBAYA CASINO &amp; AND RETURN. FROM KWAMASHU HOSTEL TAXI RANK TURN LEFT INTO MUSA ROAD THEN RIGHT INTO MALANDELA ROAD AND RIGHT INTO M25 KWAMASHU HIGHWAY. AT N2 FREEWAY BRIDGE TURN LEFT INTO N2 FREEWAY NORTHBOUND. AND PROCEED ALONG N2 FREEWAY, TURN LEFT INTO SIBAYA DRIVE AND TURN RIGHT INTO SIBAYA CASINO TAXI RANK AND RETURN ALONG FORWARD ROUTE IN REVERSE.</p>
12.7	<p>FROM KWAMASHU HOSTEL TAXI RANK,TURN LEFT INTO MUSA ROAD AND THEN RIGHT INTO MALANDELA ROAD AND THEN RIGHT AND PROCEED ALONG HAYFIELDS ROAD WHICH LEADS TO THE RESIDENTIAL AREA TO PICK UP POINTS IN MOUNT ROYAL AND AT MOUNT ROYAL SET DOWN AND PICK UP UP PASSENGERS AND DRIVE BACK ALONG HAYFIELDS ROAD AND TURN LEFT TO MALANDELA ROAD AND JOIN ON RAMP ONWARDS M25 AND DRIVE ALONG SAME ROUTE AT N2 FREEWAY BRIDGE TAKE RIGHT TURN AND JOIN N2 SOUTH. AT EB CLOETE JUCTION,TURN LEFT AND JOIN N3 FREEWAY EASTWARDS,PASS TOLLGATE AND TURN LEFT INTO RANK NO 253 ALONG WARWICK AVENUE RESERVE ROUTE DRIVE ALONG THE SAME ROUTE AS MENTIONED IN ROUTE NO.1 ABOVE.NB: IN ROUTE NO.4 ABOVE THERE ARE PICK UP POINTS AND DROP OFFS ALONG THE WAY EXCEPT ON N2 AND N3 FREEWAYS ONLY.</p>
12.8	<p>FROM KWAMASHU HOSTEL SITUATED IN MUSA ROAD RIGHT INTO AND ALONG MALANDELA ROAD, LEFT ONTO M25 (INANDA HIGHWAY), LEFT INTO BHEJANE ROAD, RIGHT INTO NKUNZANA ROAD TO BRIDGE CITY MALL TAXI RANK.</p> <p>FROM MOUNT ROYAL TOWNSHIP- WE DO RANK THERE , WE USE HAYFIELD ROAD TO MALANDELA AND M25 TO WARDS BRIDGE CITY MALL.</p> <p>FROM BRIDGE CITY MALL TAXI RANK, INTO BOULEVARD ROAD, RIGHT INTO TORVALE CRESCENT, RIGHT INTO BOULEVARD ROAD, INTO ABERDARE DRIVE, RIGHT INTO HUNSLET ROAD , LEFT INTO HAYFIELD PLACE INTO MOUNT ROYAL TOWNSHIP, BACK INTO HAYFIELD PLACE, LEFT INTO MALANDELA ROAD, LEFT INTO MUSA ROAD TO RANK AT KWAMASHU HOSTEL.</p>
12.9	<p>FROM KWAMASHU HOSTEL TAXI RANK INTO MUSA ROAD - PICK UP PASSENGERS AND THEN RIGHT TO MALANDELA ROAD -PICK UP PASSENGERS RIGHT AND PROCEED ALONG HAYFIELD PLACE - PICK UP PASSENGERS TO THE RESIDENTIAL AREA (PICK UP POINT CALLED MOUNT ROYAL) PICK UP PASSENGERS AND DRIVE BACK ALONG HAYFIELD PLACE AND TURN LEFT TO MALANDELA ROAD AND JOIN ON RAMP ON M25 (INANDA HIGHWAY) LEFT TO BHEJANE ROAD, RIGHT TO NKUNZANA ROAD TO BRIDGE CITY MALL TAXI RANK.</p> <p>RETURN.</p> <p>FROM BRIDGE CITY MALL RANK INTO BOULEVARD ROAD INTO TORVALE CRESCENT RIGHT INTO BOULEVARD ROAD INTO ABERDARE DRIVE RIGHT INTO HUNSLET ROAD LEFT INTO HAYFIELD PLACE (MOUNT ROYAL) LEFT TO MALANDELA ROAD LEFT TO MUSA ROAD TO KWAMASHU HOSTEL TAXI RANK.</p>

**transport**

Department:  
Transport  
Province of KwaZulu-Natal

**GAZETTE****LGKZNG43-2019-FEB****REGION: ALL**

- 12.10** FROM KWA-MASHU HOSTEL TAXI RANK TURN LEFT INTO MUSA ROAD PICK UP PASSENGERS AND THEN RIGHT INTO MALANDELA ROAD PICK UP PASSENGERS AND PROCEED ALONG HAYFIELD PLACE PICK UP PASSENGERS TO THE RESIDENTIAL AREA (PICK UP POINT CALLED MOUNT ROYAL) PICK UP PASSENGERS. AND DRIVE BACK ALONG HAYFIELD PLACE AND TURN LEFT TO MALANDELA ROAD AND JOIN ON-RAMP ON M25 (INANDA HIGHWAY) LEFT TO BHEJANE ROAD, RIGHT TO NKUNZANA ROAD TO BRIDGE CITY MALL TAXI RANK
- FROM BRIDGE CITY MALL TAXI RANK INTO BOULEVARD ROAD INTO TORVALE CRESCENT RIGHT INTO BOULEVARD ROAD INTO ARBERDARE DRIVE RIGHT INTO HUNSLETT ROAD LEFT INTO HAYFIELD PLACE (MOUNT ROYAL) LEFT TO MALANDELA ROAD LEFT MUSA ROAD TO KWAMASHU HOSTEL TAXI RANK.





## transport

Department:  
Transport  
Province of KwaZulu-Natal

## GAZETTE

LGKZNG43-2019-FEB

REGION: ALL

1) <b>Application Number:</b> APP0108396	2) <b>Gazette Number:</b> LGKZNG43-2019-FEB
3) <b>Applicant:</b> N SINGH <b>ID NO.</b> 5302075183082 <b>Association:</b> COPSVILLE ALLANDALE TAXI ASSOCIATION	4) <b>Applicant Address:</b> 5 FODEN PLACE COPSVILLE, PMBURG KWA ZULU NATAL  3201
5) <b>Existing Licence Holder:</b> NOT APPLICABLE <b>ID NO.</b> NOT APPLICABLE	6) <b>Existing Licence Holder Address:</b> NOT APPLICABLE
7) <b>Type of application:</b> NEW OPERATING LICENCE	8) <b>Operating Licence Number:</b> LGKZN0403000598
9) <b>Vehicle Type:</b> MINIBUS TAXI	10) 1 X 9-16 (SEATED) + 0 (STANDING)
11) <b>Region:</b> UMGUNGUNDLOVU	
12.1	<p>HANVILLE TO CITY SQUARE (VIA ORIENT HEIGHTS)</p> <p>INBOUND: FROM HANIVILLE TERMINUS (KPR0150) VIA HANIVILLE, COPESVILLE, LAZARUS, TRIUMPH, ALABASTER, AMETHYST, SATINSPAR, AMETHYST, COPESVILLE, GREYTOWN, AQUARIUS, BRIXHAM, MANUEL, KHAN, OLD GREYTOWN, GREYTOWN, CHURCH TO FREEDOM SQUARE TERMINAL NO.2 – OFF CHURCH (KPC0001).</p> <p>OUTBOUND FROM: FREEDOM SQUARE TERMINAL NO. 2 – OFF CHURCH (KPC0001) VIA OLD MARKET, MURPHY, CHURCH, GREYTOWN, OLD GREYTOWN, KHAN, MANUEL, BRIXHAM, AQUARIUS, GREYTOWN, COPESVILLE, AMETHYST, SATINSPAR, AMETHYST, ALABASTER, TRIUMPH, LAZARUS, COPESVILLE, HANIVILLE TO HANIVILLE TERMINUS (KPR0150).</p> <p>ALTERNATIVE ROUTE</p> <p>INBOUND FROM: HANIVILLE TERMINUS (KPR0150) VIA HANIVILLE, COPESVILLE, LAZARUS, ALABASTER, AMETHYST, SATINSPAR, AMETHYST, COPESVILLE, GREYTOWN, AQUARIUS, BRIXHAM, PLYMOUTH, ALLANDALE, OLD GREYTOWN, GREYTOWN, CHURCH TO FREEDOM SQUARE TERMINAL NO. 2 – OFF CHURCH (KPC0001).</p> <p>OUTBOUND FROM: FREEDOM SQUARE TERMINAL NO.2 – OFF CHURCH (KPC0001) VIA OLD MARKET, LONGMARKET, MURPHY, CHURCH, GREYTOWN, OLD GREYTOWN, ALLANDALE, PLYMOUTH, BRIXHAM, AQUARIUS, GREYTOWN, COPESVILLE, AMETHYST, SATINSPAR, AMETHYST, ALABASTER, TRIUMPH, LAZARUS, COPESVILLE, HANIVILLE TO HANIVILLE TERMINUS (KPR0150).</p>



## transport

Department:  
Transport  
Province of KwaZulu-Natal

## GAZETTE

LGKZNG43-2019-FEB

REGION: ALL

1) <b>Application Number:</b> APP0108402	2) <b>Gazette Number:</b> LGKZNG43-2019-FEB
3) <b>Applicant:</b> <input type="checkbox"/> SEHLASENYUKA INVESTMENTS <b>ID NO.</b> 2018/597062/07 <b>Association:</b> UMLAZI NORTH TAXI OWNERS ASSOCIATION	4) <b>Applicant Address:</b> 20 PIGEON DRIVE YELLOWWOOD PARK 4004
5) <b>Existing Licence Holder:</b> LA MAPHUMULO <b>ID NO.</b> 6812085319087	6) <b>Existing Licence Holder Address:</b> 20 PIGEON DRIVE YELLOWWOOD DURBAN KWA-ZULU NATAL 4000
7) <b>Type of application:</b> NORMAL TRANSFER	8) <b>Operating Licence Number:</b> LGKZN1203000464
9) <b>Vehicle Type:</b> MINIBUS	10) 1 X 15 (SEATED) + 0 (STANDING)
11) <b>Region:</b> NINGIZMU 2	
12.1	UMLAZI - UMLAZI TAXI RANK FROM APPROVED TAXI RANK UMLAZI STATION NORTH SIDE ALONG SOKESIMBONE ROAD, TURN LEFT INTO KING DINGANE LEFT INTO SIBUSISO MDAKANE ROAD BECOMING ROAD R1902, PICK AND 'DROP', TURN LEFT INTO PRINCE MCWAYIZENI AND TURN LEFT INTO ISIPINGO OLD MAIN ROAD LEFT TO APPROVED TAXI RANK AT ALEXANDRA ROAD, LEFT INTO CHURCH LANE, TURN RIGHT INTO NWABI ROAD BACK TO ISIPINGO OLD MAIN ROAD AND PROCEED TO UMLAZI TAXI RANK ALONG THE SAME ROUTE IN REVERSE.
12.2	CONDITIONS 1. ALL PASSENGERS WILL BE PICKED UP AND DROPPED OFF IN AREAS DESIGNATED BY THE MUNICIPALITY FOR SUCH PURPOSES. 2. NO PICK UP OF PASSENGERS WILL BE EFFECTED IN AREAS WHICH DO NOT FALL UNDER THE JURISDICTION OF THE ASSOCIATION SAVE PASSENGERS WHO ARE BEING CONVEYED DIRECTLY TO THE STARTING POINT. 3. ENTRY OR RANKING ON PRIVATE PROPERTY IS NOT PERMITTED WITHOUT THE WRITTEN PERMISSION OF THE LANDLORD, A COPY OF WHICH MUST BE SUPPLIED TO THE BOARD. 4. WITHOUT HAVING ENTERED INTO AN AGREEMENT WITH OTHER OPERATORS ON A COMMON ROUTE AS CONTEMPLATED SECTION 88(2)(B) OF ACT 22 OF 2000, THE PICKING UP OR SETTING DOWN OF PASSENGERS ON SUCH ROUTE IS NOT PERMITTED. A COPY OF SUCH AGREEMENT MUST BE SUPPLIED TO THE BOARD. 5. AT RANKS, WHETHER ON STREET OR OFF STREET, ONLY THE TAXIS THAT CAN BE ACCOMMODATED IN THE DEMARCATED AREA MAY OCCUPY THE RANK. EXCESS VEHICLES MUST HOLD ELSEWHERE. 6. NO PICKING UP OR SETTING DOWN OF PASSENGERS PERMITTED ON ROUTE 5 ALONG THE WESTERN FREEWAY (N3) AND THE M13 EITHER WAY.
12.3	FROM APPROVED TAXI RANK UMLAZI STATION NORTH SIDE INTO SOKESIMBONE ROAD LEFT INTO KING DINGANE BORABORA TURN AROUND TO KING DINGANE, LEFT INTO SIBUSISO MDAKANE ROAD R1902 PICK 'N' DROP LEFT INTO MANGOSUTHU HIGH WAY PICK 'N' DROP LEFT INTO PRINCE MSHIYENI MEMORIAL HOSPITAL, BACK TO MANGOSUTHU HIGHWAY, LEFT INTO R102, RIGHT INTO M4, LEFT INTO MOORE ROAD RIGHT INTO WARWICK AVENUE, TURN RIGHT TO WEST STREET DROP PASSENGERS ALONG WEST STREET RIGHT INTO POINT ROAD RIGHT INTO FISHER STREET, RIGHT INTO SHEPSTONE STREET, LEFT INTO PINE STREET, RIGHT INTO FIELD STREET, LEFT INTO QUEEN STREET TAXI RANK AND PROCEED TO QUEEN STREET RANK.  OR  FROM QUEEN STREET, RIGHT INTO RUSSELL STREET, LEFT INTO LEOPOLD STREET, LEFT INTO MARKET ROAD, INTO THE SERVICE ROAD BEHIND THE ENGLISH MARKET, AND PROCEED TO THE TAXI RANK.  RETURN  FROM QUEEN STREET TAXI RANK, RIGHT INTO RUSSELL STREET, LEFT INTO LEOPOLD STREET, LEFT INTO MARKET ROAD, INTO WILLIAMS ROAD, LEFT INTO MOORE ROAD, INTO INKOSI ALBERT LUTHULI FREEWAY (M4), AND PROCEED TO UMLAZI ALONG THE FORWARD ROUTE IN REVERSE.  FROM WARWICK AVENUE TAXI RANK, LEFT INTO WEST STREET, RIGHT INTO WILLIAMS ROAD, LEFT INTO MOORE ROAD, INTO INKOSI ALBERT LUTHULI FREEWAY (M4), AND PROCEED TO UMLAZI ALONG THE FORWARD ROUTE IN REVERSE NB: NO PICKING UP OF PASSENGERS IN THE CBD ON THE INWARD JOURNEY AND NO DROPPING OFF ON THE OUTWARD JOURNEY.



## transport

Department:  
Transport  
Province of KwaZulu-Natal

## GAZETTE

LGKZNG43-2019-FEB

REGION: ALL

12.4	<p>UMLAZI- DALTON ROAD (INANDA)</p> <p>FROM APPROVED TAXI RANK UMLAZI STATION NORTH SIDE SOKESIMBONE ROAD, LEFT INTO KING DINGANE, BORABORA TURN TO KING DINGANE INTO SIBUSISO MDAKANE ROAD BECOMING ROAD R1902, PICK 'N DROP, JOINING SOUTH COAST ROAD, EDWIN SWALES VC DRIVE, M7 RIGHT INTO SARNIA ROAD PASS ROSSBURGH, RIGHT TURN UMBILO ROAD RIGHT TURN GALE STREET TURN RIGHT INTO DALTON ROAD TO APPROVED TAXI STOP IN DALTON ROAD.</p> <p>RETURN.</p> <p>FROM DALTON ROAD, TURN RIGHT INTO WILLIAMS ROAD, INTO SYDNEY ROAD, INTO SARNIA, UMBILO ROAD, INTO EDWIN SWALES VC DRIVE (M7), RIGHT INTO SOUTH COAST ROAD, INTO MANGOSUTHU HIGHWAY (M30), RIGHT INTO ROAD 1902 INTO SIBUSISO MDAKANE AND PROCEED AS PER FORWARD ROUTE IN REVERSE TO UMLAZI TAXI RANK AT UMLAZI STATION NORTH SIDE.</p>
12.5	<p>UMLAZI - R102 DURBAN INT. M30 UMLAZI OFF RAMP (MEREWENT)</p> <p>FROM APPROVED TAXI RANK UMLAZI STATION NORTH SIDE SOKESIMBONE ROAD TURN LEFT KING DINGANE, BORABORA ROAD TURN AROUND BACK INTO KING DINGANE LEFT INTO SIBUSISO MDAKANE ROAD BECOMING ROAD R1902 PICK 'N DROP, TURN LEFT INTO PRINCE MCWAHYENZI AND TURN LEFT INTO ISIPINGO OLD MAIN ROAD, TURN RIGHT INTO RANA ROAD, TURN RIGHT INTO R102 TURN LEFT INTO PROSPECTION INDUSTRIAL AREA, PICK - UP AND SET DOWN AND RETURN TO UMLAZI NORTH TAXI RANK ALONG THE SAME ROUTE IN REVERSE.</p>
12.6	<p>UMLAZI - SWANFIELD ROAD (ASHLEY)</p> <p>FROM APPROVED TAXI RANK UMLAZI STATION NORTH SIDE SOKESIMBONE TURN LEFT KING DINGANE BORABORA TURN AROUND BACK TO KING DINGANE LEFT SIBUSISO MDAKANE ROAD BECOMING ROAD R1902 PICK 'N DROP TURN LEFT MANGOSUTHU HIGHWAY PICK 'N DROP PRINCE MSHIYENI MEMORIAL HOSPITAL TURN LEFT TO R102 UMBILO ROAD, BEREA ROAD AND PROCEED INTO AND ALONG THE WESTERN FREEWAY (N3) TURN LEFT INTO M13 AND TURN LEFT INTO RICHMOND ROAD, TURN RIGHT INTO ALEXANDRA ROAD, CLARK ROAD RIGHT INTO MOSS ROAD RIGHT INTO ALEXANDRA ROAD TO APPROVED TAXI STOP IN SWANFIELD ROAD, WESTMED, AND RETURN ALONG THE SAME ROUTE TO UMLAZI NORTH TAXI RANK IN REVERSE.</p>



## transport

Department:  
Transport  
Province of KwaZulu-Natal

## GAZETTE

LGKZNG43-2019-FEB

REGION: ALL

1) <b>Application Number:</b> APP0108407	2) <b>Gazette Number:</b> LGKZNG43-2019-FEB
3) <b>Applicant:</b> <input type="checkbox"/> SEHLASENYUKA INVESTMENTS <b>ID NO.</b> 2018/597062/07 <b>Association:</b> UMLAZI NORTH TAXI OWNERS ASSOCIATION	4) <b>Applicant Address:</b> 20 PIGEON DRIVE YELLOW WOOD PARK DURBAN 4004
5) <b>Existing Licence Holder:</b> LA MAPHUMULO <b>ID NO.</b> 6812085319087	6) <b>Existing Licence Holder Address:</b> 20 PIGEON DRIVE YELLOWWOOD DURBAN KWA-ZULU NATAL 4000
7) <b>Type of application:</b> NORMAL TRANSFER	8) <b>Operating Licence Number:</b> LGKZN1203000462
9) <b>Vehicle Type:</b> MINIBUS	10) 1 X 15 (SEATED) + 0 (STANDING)
11) <b>Region:</b> NINGIZMU 2	
12.1	UMLAZI - UMLAZI TAXI RANK FROM APPROVED TAXI RANK UMLAZI STATION NORTH SIDE ALONG SOKESIMBONE ROAD, TURN LEFT INTO KING DINGANE LEFT INTO SIBUSISO MDAKANE ROAD BECOMING ROAD R1902, PICK AND 'DROP', TURN LEFT INTO PRINCE MCWAYIZENI AND TURN LEFT INTO ISIPINGO OLD MAIN ROAD LEFT TO APPROVED TAXI RANK AT ALEXANDRA ROAD, LEFT INTO CHURCH LANE, TURN RIGHT INTO NWABI ROAD BACK TO ISIPINGO OLD MAIN ROAD AND PROCEED TO UMLAZI TAXI RANK ALONG THE SAME ROUTE IN REVERSE.
12.2	CONDITIONS 1. ALL PASSENGERS WILL BE PICKED UP AND DROPPED OFF IN AREAS DESIGNATED BY THE MUNICIPALITY FOR SUCH PURPOSES. 2. NO PICK UP OF PASSENGERS WILL BE EFFECTED IN AREAS WHICH DO NOT FALL UNDER THE JURISDICTION OF THE ASSOCIATION SAVE PASSENGERS WHO ARE BEING CONVEYED DIRECTLY TO THE STARTING POINT. 3. ENTRY OR RANKING ON PRIVATE PROPERTY IS NOT PERMITTED WITHOUT THE WRITTEN PERMISSION OF THE LANDLORD, A COPY OF WHICH MUST BE SUPPLIED TO THE BOARD. 4. WITHOUT HAVING ENTERED INTO AN AGREEMENT WITH OTHER OPERATORS ON A COMMON ROUTE AS CONTEMPLATED SECTION 88(2)(B) OF ACT 22 OF 2000, THE PICKING UP OR SETTING DOWN OF PASSENGERS ON SUCH ROUTE IS NOT PERMITTED. A COPY OF SUCH AGREEMENT MUST BE SUPPLIED TO THE BOARD. 5. AT RANKS, WHETHER ON STREET OR OFF STREET, ONLY THE TAXIS THAT CAN BE ACCOMMODATED IN THE DEMARCATED AREA MAY OCCUPY THE RANK. EXCESS VEHICLES MUST HOLD ELSEWHERE. 6. NO PICKING UP OR SETTING DOWN OF PASSENGERS PERMITTED ON ROUTE 5 ALONG THE WESTERN FREEWAY (N3) AND THE M13 EITHER WAY.
12.3	FROM APPROVED TAXI RANK UMLAZI STATION NORTH SIDE INTO SOKESIMBONE ROAD LEFT INTO KING DINGANE BORABORA TURN AROUND TO KING DINGANE, LEFT INTO SIBUSISO MDAKANE ROAD R1902 PICK 'N' DROP LEFT INTO MANGOSUTHU HIGH WAY PICK 'N' DROP LEFT INTO PRINCE MSHIYENI MEMORIAL HOSPITAL, BACK TO MANGOSUTHU HIGHWAY, LEFT INTO R102, RIGHT INTO M4, LEFT INTO MOORE ROAD RIGHT INTO WARWICK AVENUE, TURN RIGHT TO WEST STREET DROP PASSENGERS ALONG WEST STREET RIGHT INTO POINT ROAD RIGHT INTO FISHER STREET, RIGHT INTO SHEPSTONE STREET, LEFT INTO PINE STREET, RIGHT INTO FIELD STREET, LEFT INTO QUEEN STREET TAXI RANK AND PROCEED TO QUEEN STREET RANK.  OR  FROM QUEEN STREET, RIGHT INTO RUSSELL STREET, LEFT INTO LEOPOLD STREET, LEFT INTO MARKET ROAD, INTO THE SERVICE ROAD BEHIND THE ENGLISH MARKET, AND PROCEED TO THE TAXI RANK.  RETURN  FROM QUEEN STREET TAXI RANK, RIGHT INTO RUSSELL STREET, LEFT INTO LEOPOLD STREET, LEFT INTO MARKET ROAD, INTO WILLIAMS ROAD, LEFT INTO MOORE ROAD, INTO INKOSI ALBERT LUTHULI FREEWAY (M4), AND PROCEED TO UMLAZI ALONG THE FORWARD ROUTE IN REVERSE.  FROM WARWICK AVENUE TAXI RANK, LEFT INTO WEST STREET, RIGHT INTO WILLIAMS ROAD, LEFT INTO MOORE ROAD, INTO INKOSI ALBERT LUTHULI FREEWAY (M4), AND PROCEED TO UMLAZI ALONG THE FORWARD ROUTE IN REVERSE NB: NO PICKING UP OF PASSENGERS IN THE CBD ON THE INWARD JOURNEY AND NO DROPPING OFF ON THE OUTWARD JOURNEY.

**CONTINUES ON PAGE 258 - PART 3**



KWAZULU-NATAL PROVINCE  
KWAZULU-NATAL PROVINSIE  
ISIFUNDAZWE SA KWAZULU-NATALI

**Provincial Gazette • Provinsiale Koerant • Igazethi Yesifundazwe**

*(Registered at the post office as a newspaper) • (As 'n nuusblad by die poskantoor geregistreer)*  
*(Irejistiwee njengephephandaba eposihhovisi)*

PIETERMARITZBURG

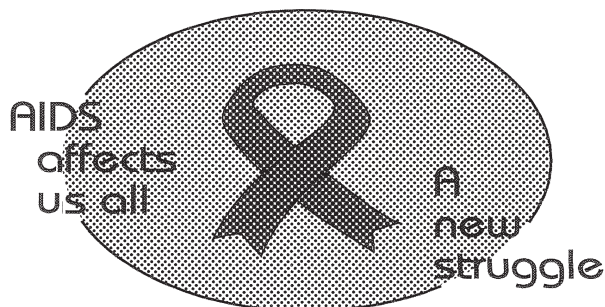
Vol. 13

14 MARCH 2019  
14 MAART 2019  
14 KUNDASA 2019

No. 2056

**PART 3 OF 5**

**We all have the power to prevent AIDS**



**Prevention is the cure**

**AIDS  
HELPLINE**

**0800 012 322**

DEPARTMENT OF HEALTH

N.B. The Government Printing Works will not be held responsible for the quality of "Hard Copies" or "Electronic Files" submitted for publication purposes

ISSN 1994-4558



9 771994 455008

02056







## transport

Department:  
Transport  
Province of KwaZulu-Natal

## GAZETTE

LGKZNG43-2019-FEB

REGION: ALL

12.4	<p>UMLAZI- DALTON ROAD (INANDA)</p> <p>FROM APPROVED TAXI RANK UMLAZI STATION NORTH SIDE SOKESIMBONE ROAD, LEFT INTO KING DINGANE, BORABORA TURN TO KING DINGANE INTO SIBUSISO MDAKANE ROAD BECOMING ROAD R1902, PICK 'N DROP, JOINING SOUTH COAST ROAD, EDWIN SWALES VC DRIVE, M7 RIGHT INTO SARNIA ROAD PASS ROSSBURGH, RIGHT TURN UMBILO ROAD RIGHT TURN GALE STREET TURN RIGHT INTO DALTON ROAD TO APPROVED TAXI STOP IN DALTON ROAD.</p> <p>RETURN.</p> <p>FROM DALTON ROAD, TURN RIGHT INTO WILLIAMS ROAD, INTO SYDNEY ROAD, INTO SARNIA, UMBILO ROAD, INTO EDWIN SWALES VC DRIVE (M7), RIGHT INTO SOUTH COAST ROAD, INTO MANGOSUTHU HIGHWAY (M30), RIGHT INTO ROAD 1902 INTO SIBUSISO MDAKANE AND PROCEED AS PER FORWARD ROUTE IN REVERSE TO UMLAZI TAXI RANK AT UMLAZI STATION NORTH SIDE.</p>
12.5	<p>UMLAZI - R102 DURBAN INT. M30 UMLAZI OFF RAMP (MEREWENT)</p> <p>FROM APPROVED TAXI RANK UMLAZI STATION NORTH SIDE SOKESIMBONE ROAD TURN LEFT KING DINGANE, BORABORA ROAD TURN AROUND BACK INTO KING DINGANE LEFT INTO SIBUSISO MDAKANE ROAD BECOMING ROAD R1902 PICK 'N DROP, TURN LEFT INTO PRINCE MCWAHYENZI AND TURN LEFT INTO ISIPINGO OLD MAIN ROAD, TURN RIGHT INTO RANA ROAD, TURN RIGHT INTO R102 TURN LEFT INTO PROSPECTION INDUSTRIAL AREA, PICK - UP AND SET DOWN AND RETURN TO UMLAZI NORTH TAXI RANK ALONG THE SAME ROUTE IN REVERSE.</p>
12.6	<p>UMLAZI - SWANFIELD ROAD (ASHLEY)</p> <p>FROM APPROVED TAXI RANK UMLAZI STATION NORTH SIDE SOKESIMBONE TURN LEFT KING DINGANE BORABORA TURN AROUND BACK TO KING DINGANE LEFT SIBUSISO MDAKANE ROAD BECOMING ROAD R1902 PICK 'N DROP TURN LEFT MANGOSUTHU HIGHWAY PICK 'N DROP PRINCE MSHIYENI MEMORIAL HOSPITAL TURN LEFT TO R102 UMBILO ROAD, BEREA ROAD AND PROCEED INTO AND ALONG THE WESTERN FREEWAY (N3) TURN LEFT INTO M13 AND TURN LEFT INTO RICHMOND ROAD, TURN RIGHT INTO ALEXANDRA ROAD, CLARK ROAD RIGHT INTO MOSS ROAD RIGHT INTO ALEXANDRA ROAD TO APPROVED TAXI STOP IN SWANFIELD ROAD, WESTMED, AND RETURN ALONG THE SAME ROUTE TO UMLAZI NORTH TAXI RANK IN REVERSE.</p>



## transport

Department:  
Transport  
Province of KwaZulu-Natal

## GAZETTE

LGKZNG43-2019-FEB

REGION: ALL

1) <b>Application Number:</b> APP0108409	2) <b>Gazette Number:</b> LGKZNG43-2019-FEB
3) <b>Applicant:</b> <input type="checkbox"/> SEHLASENYUKA INVESTMENTS <b>ID NO.</b> 2018/597062/07 <b>Association:</b> UMLAZI NORTH TAXI OWNERS ASSOCIATION	4) <b>Applicant Address:</b> 20 PIGEON DRIVE YELLOWWOOD PARK YELLOWWOOD DURBAN KWA-ZULU NATAL 4004
5) <b>Existing Licence Holder:</b> LA MAPHUMULO <b>ID NO.</b> 6812085319087	6) <b>Existing Licence Holder Address:</b> 20 PIGEON DRIVE YELLOWWOOD DURBAN KWA-ZULU NATAL 4000
7) <b>Type of application:</b> NORMAL TRANSFER	8) <b>Operating Licence Number:</b> LGKZN1203000757
9) <b>Vehicle Type:</b> MINIBUS	10) 1 X 15 (SEATED) + 0 (STANDING)
11) <b>Region:</b> NINGIZMU 2	
12.1	UMLAZI - UMLAZI TAXI RANK FROM APPROVED TAXI RANK UMLAZI STATION NORTH SIDE ALONG SOKESIMBONE ROAD, TURN LEFT INTO KING DINGANE LEFT INTO SIBUSISO MDAKANE ROAD BECOMING ROAD R1902, PICK AND 'DROP', TURN LEFT INTO PRINCE MCWAYIZENI AND TURN LEFT INTO ISIPINGO OLD MAIN ROAD LEFT TO APPROVED TAXI RANK AT ALEXANDRA ROAD, LEFT INTO CHURCH LANE, TURN RIGHT INTO NWABI ROAD BACK TO ISIPINGO OLD MAIN ROAD AND PROCEED TO UMLAZI TAXI RANK ALONG THE SAME ROUTE IN REVERSE.
12.2	CONDITIONS 1. ALL PASSENGERS WILL BE PICKED UP AND DROPPED OFF IN AREAS DESIGNATED BY THE MUNICIPALITY FOR SUCH PURPOSES 2. NO PICK UP OF PASSENGERS WILL BE EFFECTED IN AREAS WHICH DO NOT FALL UNDER THE JURISDICTION OF THE ASSOCIATION SAVE PASSENGERS WHO ARE BEING CONVEYED DIRECTLY TO THE STARTING POINT 3. ENTRY OR RANKING ON PRIVATE PROPERTY IS NOT PERMITTED WITHOUT THE WRITTEN PERMISSION OF THE LANDLORD, A COPY OF WHICH MUST BE SUPPLIED TO THE BOARD 4. WITHOUT HAVING ENTERED INTO AN AGREEMENT WITH OTHER OPERATORS ON A COMMON ROUTE AS CONTEMPLATED SECTION 88(2)(B) OF ACT 22 OF 2000, THE PICKING UP OR SETTING DOWN OF PASSENGERS ON SUCH ROUTE IS NOT PERMITTED. A COPY OF SUCH AGREEMENT MUST BE SUPPLIED TO THE BOARD 5. AT RANKS, WHETHER ON STREET OR OFF STREET, ONLY THE TAXIS THAT CAN BE ACCOMMODATED IN THE DEMARCATED AREA MAY OCCUPY THE RANK. EXCESS VEHICLES MUST HOLD ELSEWHERE 6. NO PICKING UP OR SETTING DOWN OF PASSENGERS PERMITTED ON ROUTE 5 ALONG THE WESTERN FREEWAY (N3) AND THE M13 EITHER WAY.



## transport

Department:  
Transport  
Province of KwaZulu-Natal

## GAZETTE

LGKZNG43-2019-FEB

REGION: ALL

12.3	<p>FROM APPROVED TAXI RANK UMLAZI STATION NORTH SIDE INTO SOKESIMBONE ROAD LEFT INTO KING DINGANE BORABORA TURN AROUND TO KING DINGANE, LEFT INTO SIBUSISO MDAKANE ROAD R1902 PICK 'N DROP LEFT INTO MANGOSUTHU HIGH WAY PICK 'N DROP LEFT INTO PRINCE MSHIYENI MEMORIAL HOSPITAL, BACK TO MANGOSUTHU HIGHWAY, LEFT INTO R102, RIGHT INTO M4, LEFT INTO MOORE ROAD RIGHT INTO WARWICK AVENUE, TURN RIGHT TO WEST STREET DROP PASSENGERS ALONG WEST STREET RIGHT INTO POINT ROAD RIGHT INTO FISHER STREET, RIGHT INTO SHEPSTONE STREET, LEFT INTO PINE STREET, RIGHT INTO FIELD STREET, LEFT INTO QUEEN STREET TAXI RANK AND PROCEED TO QUEEN STREET RANK.</p> <p>OR</p> <p>FROM QUEEN STREET, RIGHT INTO RUSSELL STREET, LEFT INTO LEOPOLD STREET, LEFT INTO MARKET ROAD, INTO THE SERVICE ROAD BEHIND THE ENGLISH MARKET, AND PROCEED TO THE TAXI RANK.</p> <p>RETURN</p> <p>FROM QUEEN STREET TAXI RANK, RIGHT INTO RUSSELL STREET, LEFT INTO LEOPOLD STREET, LEFT INTO MARKET ROAD, INTO WILLIAMS ROAD, LEFT INTO MOORE ROAD, INTO INKOSI ALBERT LUTHULI FREEWAY (M4), AND PROCEED TO UMLAZI ALONG THE FORWARD ROUTE IN REVERSE.</p> <p>FROM WARWICK AVENUE TAXI RANK, LEFT INTO WEST STREET, RIGHT INTO WILLIAMS ROAD, LEFT INTO MOORE ROAD, INTO INKOSI ALBERT LUTHULI FREEWAY (M4), AND PROCEED TO UMLAZI ALONG THE FORWARD ROUTE IN REVERSE NB:NO PICKING UP OF PASSENGERS IN THE CBD ON THE INWARD JOURNEY AND NO DROPPING OFF ON THE OUTWARD JOURNEY.</p>
12.4	<p>UMLAZI- DALTON ROAD (INANDA)</p> <p>FROM APPROVED TAXI RANK UMLAZI STATION NORTH SIDE SOKESIMBONE ROAD, LEFT INTO KING DINGANE, BORABORA TURN TO KING DINGANE INTO SIBUSISO MDAKANE ROAD BECOMING ROAD R1902, PICK 'N DROP, JOINING SOUTH COAST ROAD, EDWIN SWALES VC DRIVE, M7 RIGHT INTO SARNIA ROAD PASS ROSSBURGH, RIGHT TURN UMBILO ROAD RIGHT TURN GALE STREET TURN RIGHT INTO DALTON ROAD TO APPROVED TAXI STOP IN DALTON ROAD.</p> <p>RETURN.</p> <p>FROM DALTON ROAD, TURN RIGHT INTO WILLIAMS ROAD, INTO SYDNEY ROAD, INTO SARNIA, UMBILO ROAD, INTO EDWIN SWALES VC DRIVE (M7), RIGHT INTO SOUTH COAST ROAD, INTO MANGOSUTHU HIGHWAY (M30), RIGHT INTO ROAD 1902 INTO SIBUSISO MDAKANE AND PROCEED AS PER FORWARD ROUTE IN REVERSE TO UMLAZI TAXI RANK AT UMLAZI STATION NORTH SIDE.</p>
12.5	<p>UMLAZI - R102 DURBAN INT. M30 UMLAZI OFF RAMP (MEREWENT)</p> <p>FROM APPROVED TAXI RANK UMLAZI STATION NORTH SIDE SOKESIMBONE ROAD TURN LEFT KING DINGANE, BORABORA ROAD TURN AROUND BACK INTO KING DINGANE LEFT INTO SIBUSISO MDAKANE ROAD BECOMING ROAD R1902 PICK 'N DROP, TURN LEFT INTO PRINCE MCWAHYENZI AND TURN LEFT INTO ISIPINGO OLD MAIN ROAD, TURN RIGHT INTO RANA ROAD, TURN RIGHT INTO R102 TURN LEFT INTO PROSPECTION INDUSTRIAL AREA, PICK - UP AND SET DOWN AND RETURN TO UMLAZI NORTH TAXI RANK ALONG THE SAME ROUTE IN REVERSE.</p>
12.6	<p>UMLAZI - SWANFIELD ROAD (ASHLEY)</p> <p>FROM APPROVED TAXI RANK UMLAZI STATION NORTH SIDE SOKESIMBONE TURN LEFT KING DINGANE BORABORA TURN AROUND BACK TO KING DINGANE LEFT SIBUSISO MDAKANE ROAD BECOMING ROAD R1902 PICK 'N DROP TURN LEFT MANGOSUTHU HIGHWAY PICK 'N DROP PRINCE MSHIYENI MEMORIAL HOSPITAL TURN LEFT TO R102 UMBILO ROAD, BEREA ROAD AND PROCEED INTO AND ALONG THE WESTERN FREEWAY (N3) TURN LEFT INTO M13 AND TURN LEFT INTO RICHMOND ROAD, TURN RIGHT INTO ALEXANDRA ROAD, CLARK ROAD RIGHT INTO MOSS ROAD RIGHT INTO ALEXANDRA ROAD TO APPROVED TAXI STOP IN SWANFIELD ROAD, WESTMED, AND RETURN ALONG THE SAME ROUTE TO UMLAZI NORTH TAXI RANK IN REVERSE.</p>



## transport

Department:  
Transport  
Province of KwaZulu-Natal

## GAZETTE

LGKZNG43-2019-FEB

REGION: ALL

1) <b>Application Number:</b> APP0108410	2) <b>Gazette Number:</b> LGKZNG43-2019-FEB
3) <b>Applicant:</b> <input type="checkbox"/> SEHLASENYUKA INVESTMENTS <b>ID NO.</b> 2018/597062/07 <b>Association:</b> UMLAZI NORTH TAXI OWNERS ASSOCIATION	4) <b>Applicant Address:</b> 20 PIGEON DRIVE YELLOW WOOD PARK DURBAN 4004
5) <b>Existing Licence Holder:</b> LA MAPHUMULO <b>ID NO.</b> 6812085319087	6) <b>Existing Licence Holder Address:</b> 20 PIGEON DRIVE YELLOWWOOD DURBAN KWA-ZULU NATAL 4000
7) <b>Type of application:</b> NORMAL TRANSFER	8) <b>Operating Licence Number:</b> LGKZN1203000784
9) <b>Vehicle Type:</b> MINIBUS	10) 1 X 15 (SEATED) + 0 (STANDING)
11) <b>Region:</b> NINGIZMU 2	
12.1	UMLAZI - UMLAZI TAXI RANK FROM APPROVED TAXI RANK UMLAZI STATION NORTH SIDE ALONG SOKESIMBONE ROAD, TURN LEFT INTO KING DINGANE LEFT INTO SIBUSISO MDAKANE ROAD BECOMING ROAD R1902, PICK AND 'DROP', TURN LEFT INTO PRINCE MCWAYIZENI AND TURN LEFT INTO ISIPINGO OLD MAIN ROAD LEFT TO APPROVED TAXI RANK AT ALEXANDRA ROAD, LEFT INTO CHURCH LANE, TURN RIGHT INTO NWABI ROAD BACK TO ISIPINGO OLD MAIN ROAD AND PROCEED TO UMLAZI TAXI RANK ALONG THE SAME ROUTE IN REVERSE.
12.2	CONDITIONS 1. ALL PASSENGERS WILL BE PICKED UP AND DROPPED OFF IN AREAS DESIGNATED BY THE MUNICIPALITY FOR SUCH PURPOSES. 2. NO PICK UP OF PASSENGERS WILL BE EFFECTED IN AREAS WHICH DO NOT FALL UNDER THE JURISDICTION OF THE ASSOCIATION SAVE PASSENGERS WHO ARE BEING CONVEYED DIRECTLY TO THE STARTING POINT. 3. ENTRY OR RANKING ON PRIVATE PROPERTY IS NOT PERMITTED WITHOUT THE WRITTEN PERMISSION OF THE LANDLORD, A COPY OF WHICH MUST BE SUPPLIED TO THE BOARD. 4. WITHOUT HAVING ENTERED INTO AN AGREEMENT WITH OTHER OPERATORS ON A COMMON ROUTE AS CONTEMPLATED SECTION 88(2)(B) OF ACT 22 OF 2000, THE PICKING UP OR SETTING DOWN OF PASSENGERS ON SUCH ROUTE IS NOT PERMITTED. A COPY OF SUCH AGREEMENT MUST BE SUPPLIED TO THE BOARD. 5. AT RANKS, WHETHER ON STREET OR OFF STREET, ONLY THE TAXIS THAT CAN BE ACCOMMODATED IN THE DEMARCATED AREA MAY OCCUPY THE RANK. EXCESS VEHICLES MUST HOLD ELSEWHERE. 6. NO PICKING UP OR SETTING DOWN OF PASSENGERS PERMITTED ON ROUTE 5 ALONG THE WESTERN FREEWAY (N3) AND THE M13 EITHER WAY.
12.3	FROM APPROVED TAXI RANK UMLAZI STATION NORTH SIDE INTO SOKESIMBONE ROAD LEFT INTO KING DINGANE BORABORA TURN AROUND TO KING DINGANE, LEFT INTO SIBUSISO MDAKANE ROAD R1902 PICK 'N' DROP LEFT INTO MANGOSUTHU HIGH WAY PICK 'N' DROP LEFT INTO PRINCE MSHIYENI MEMORIAL HOSPITAL, BACK TO MANGOSUTHU HIGHWAY, LEFT INTO R102, RIGHT INTO M4, LEFT INTO MOORE ROAD RIGHT INTO WARWICK AVENUE, TURN RIGHT TO WEST STREET DROP PASSENGERS ALONG WEST STREET RIGHT INTO POINT ROAD RIGHT INTO FISHER STREET, RIGHT INTO SHEPSTONE STREET, LEFT INTO PINE STREET, RIGHT INTO FIELD STREET, LEFT INTO QUEEN STREET TAXI RANK AND PROCEED TO QUEEN STREET RANK.  OR  FROM QUEEN STREET, RIGHT INTO RUSSELL STREET, LEFT INTO LEOPOLD STREET, LEFT INTO MARKET ROAD, INTO THE SERVICE ROAD BEHIND THE ENGLISH MARKET, AND PROCEED TO THE TAXI RANK.  RETURN  FROM QUEEN STREET TAXI RANK, RIGHT INTO RUSSELL STREET, LEFT INTO LEOPOLD STREET, LEFT INTO MARKET ROAD, INTO WILLIAMS ROAD, LEFT INTO MOORE ROAD, INTO INKOSI ALBERT LUTHULI FREEWAY (M4), AND PROCEED TO UMLAZI ALONG THE FORWARD ROUTE IN REVERSE.  FROM WARWICK AVENUE TAXI RANK, LEFT INTO WEST STREET, RIGHT INTO WILLIAMS ROAD, LEFT INTO MOORE ROAD, INTO INKOSI ALBERT LUTHULI FREEWAY (M4), AND PROCEED TO UMLAZI ALONG THE FORWARD ROUTE IN REVERSE NB: NO PICKING UP OF PASSENGERS IN THE CBD ON THE INWARD JOURNEY AND NO DROPPING OFF ON THE OUTWARD JOURNEY.



## transport

Department:  
Transport  
Province of KwaZulu-Natal

## GAZETTE

LGKZNG43-2019-FEB

REGION: ALL

12.4	<p>UMLAZI- DALTON ROAD (INANDA)</p> <p>FROM APPROVED TAXI RANK UMLAZI STATION NORTH SIDE SOKESIMBONE ROAD, LEFT INTO KING DINGANE, BORABORA TURN TO KING DINGANE INTO SIBUSISO MDAKANE ROAD BECOMING ROAD R1902, PICK 'N DROP, JOINING SOUTH COAST ROAD, EDWIN SWALES VC DRIVE, M7 RIGHT INTO SARNIA ROAD PASS ROSSBURGH, RIGHT TURN UMBILO ROAD RIGHT TURN GALE STREET TURN RIGHT INTO DALTON ROAD TO APPROVED TAXI STOP IN DALTON ROAD.</p> <p>RETURN.</p> <p>FROM DALTON ROAD, TURN RIGHT INTO WILLIAMS ROAD, INTO SYDNEY ROAD, INTO SARNIA, UMBILO ROAD, INTO EDWIN SWALES VC DRIVE (M7), RIGHT INTO SOUTH COAST ROAD, INTO MANGOSUTHU HIGHWAY (M30), RIGHT INTO ROAD 1902 INTO SIBUSISO MDAKANE AND PROCEED AS PER FORWARD ROUTE IN REVERSE TO UMLAZI TAXI RANK AT UMLAZI STATION NORTH SIDE.</p>
12.5	<p>UMLAZI - R102 DURBAN INT. M30 UMLAZI OFF RAMP (MEREWENT)</p> <p>FROM APPROVED TAXI RANK UMLAZI STATION NORTH SIDE SOKESIMBONE ROAD TURN LEFT KING DINGANE, BORABORA ROAD TURN AROUND BACK INTO KING DINGANE LEFT INTO SIBUSISO MDAKANE ROAD BECOMING ROAD R1902 PICK 'N DROP, TURN LEFT INTO PRINCE MCWAHYENZI AND TURN LEFT INTO ISIPINGO OLD MAIN ROAD, TURN RIGHT INTO RANA ROAD, TURN RIGHT INTO R102 TURN LEFT INTO PROSPECTION INDUSTRIAL AREA, PICK - UP AND SET DOWN AND RETURN TO UMLAZI NORTH TAXI RANK ALONG THE SAME ROUTE IN REVERSE.</p>
12.6	<p>UMLAZI - SWANFIELD ROAD (ASHLEY)</p> <p>FROM APPROVED TAXI RANK UMLAZI STATION NORTH SIDE SOKESIMBONE TURN LEFT KING DINGANE BORABORA TURN AROUND BACK TO KING DINGANE LEFT SIBUSISO MDAKANE ROAD BECOMING ROAD R1902 PICK 'N DROP TURN LEFT MANGOSUTHU HIGHWAY PICK 'N DROP PRINCE MSHIYENI MEMORIAL HOSPITAL TURN LEFT TO R102 UMBILO ROAD, BEREA ROAD AND PROCEED INTO AND ALONG THE WESTERN FREEWAY (N3) TURN LEFT INTO M13 AND TURN LEFT INTO RICHMOND ROAD, TURN RIGHT INTO ALEXANDRA ROAD, CLARK ROAD RIGHT INTO MOSS ROAD RIGHT INTO ALEXANDRA ROAD TO APPROVED TAXI STOP IN SWANFIELD ROAD, WESTMED, AND RETURN ALONG THE SAME ROUTE TO UMLAZI NORTH TAXI RANK IN REVERSE.</p>



## transport

Department:  
Transport  
Province of KwaZulu-Natal

## GAZETTE

LGKZNG43-2019-FEB

REGION: ALL

1) <b>Application Number:</b> APP0108411	2) <b>Gazette Number:</b> LGKZNG43-2019-FEB
3) <b>Applicant:</b> <input type="checkbox"/> SEHLASENYUKA INVESTMENTS <b>ID NO.</b> 2018/597062/07 <b>Association:</b> UMLAZI NORTH TAXI OWNERS ASSOCIATION	4) <b>Applicant Address:</b> 20 PIGEON DRIVE YELLOWWOOD PARK 4004
5) <b>Existing Licence Holder:</b> LA MAPHUMULO <b>ID NO.</b> 6812085319087	6) <b>Existing Licence Holder Address:</b> 20 PIGEON DRIVE YELLOWWOOD DURBAN KWA-ZULU NATAL 4000
7) <b>Type of application:</b> NORMAL TRANSFER	8) <b>Operating Licence Number:</b> LGKZN1203000753
9) <b>Vehicle Type:</b> MINIBUS	10) 1 X 15 (SEATED) + 0 (STANDING)
11) <b>Region:</b> NINGIZMU 2	
12.1	UMLAZI - UMLAZI TAXI RANK FROM APPROVED TAXI RANK UMLAZI STATION NORTH SIDE ALONG SOKESIMBONE ROAD, TURN LEFT INTO KING DINGANE LEFT INTO SIBUSISO MDAKANE ROAD BECOMING ROAD R1902, PICK AND 'DROP', TURN LEFT INTO PRINCE MCWAYIZENI AND TURN LEFT INTO ISIPINGO OLD MAIN ROAD LEFT TO APPROVED TAXI RANK AT ALEXANDRA ROAD, LEFT INTO CHURCH LANE, TURN RIGHT INTO NWABI ROAD BACK TO ISIPINGO OLD MAIN ROAD AND PROCEED TO UMLAZI TAXI RANK ALONG THE SAME ROUTE IN REVERSE.
12.2	CONDITIONS 1. ALL PASSENGERS WILL BE PICKED UP AND DROPPED OFF IN AREAS DESIGNATED BY THE MUNICIPALITY FOR SUCH PURPOSES. 2. NO PICK UP OF PASSENGERS WILL BE EFFECTED IN AREAS WHICH DO NOT FALL UNDER THE JURISDICTION OF THE ASSOCIATION SAVE PASSENGERS WHO ARE BEING CONVEYED DIRECTLY TO THE STARTING POINT. 3. ENTRY OR RANKING ON PRIVATE PROPERTY IS NOT PERMITTED WITHOUT THE WRITTEN PERMISSION OF THE LANDLORD, A COPY OF WHICH MUST BE SUPPLIED TO THE BOARD. 4. WITHOUT HAVING ENTERED INTO AN AGREEMENT WITH OTHER OPERATORS ON A COMMON ROUTE AS CONTEMPLATED SECTION 88(2)(B) OF ACT 22 OF 2000, THE PICKING UP OR SETTING DOWN OF PASSENGERS ON SUCH ROUTE IS NOT PERMITTED. A COPY OF SUCH AGREEMENT MUST BE SUPPLIED TO THE BOARD. 5. AT RANKS, WHETHER ON STREET OR OFF STREET, ONLY THE TAXIS THAT CAN BE ACCOMMODATED IN THE DEMARCATED AREA MAY OCCUPY THE RANK. EXCESS VEHICLES MUST HOLD ELSEWHERE. 6. NO PICKING UP OR SETTING DOWN OF PASSENGERS PERMITTED ON ROUTE 5 ALONG THE WESTERN FREEWAY (N3) AND THE M13 EITHER WAY.
12.3	FROM APPROVED TAXI RANK UMLAZI STATION NORTH SIDE INTO SOKESIMBONE ROAD LEFT INTO KING DINGANE BORABORA TURN AROUND TO KING DINGANE, LEFT INTO SIBUSISO MDAKANE ROAD R1902 PICK 'N' DROP LEFT INTO MANGOSUTHU HIGH WAY PICK 'N' DROP LEFT INTO PRINCE MSHIYENI MEMORIAL HOSPITAL, BACK TO MANGOSUTHU HIGHWAY, LEFT INTO R102, RIGHT INTO M4, LEFT INTO MOORE ROAD RIGHT INTO WARWICK AVENUE, TURN RIGHT TO WEST STREET DROP PASSENGERS ALONG WEST STREET RIGHT INTO POINT ROAD RIGHT INTO FISHER STREET, RIGHT INTO SHEPSTONE STREET, LEFT INTO PINE STREET, RIGHT INTO FIELD STREET, LEFT INTO QUEEN STREET TAXI RANK AND PROCEED TO QUEEN STREET RANK.  OR  FROM QUEEN STREET, RIGHT INTO RUSSELL STREET, LEFT INTO LEOPOLD STREET, LEFT INTO MARKET ROAD, INTO THE SERVICE ROAD BEHIND THE ENGLISH MARKET, AND PROCEED TO THE TAXI RANK.  RETURN  FROM QUEEN STREET TAXI RANK, RIGHT INTO RUSSELL STREET, LEFT INTO LEOPOLD STREET, LEFT INTO MARKET ROAD, INTO WILLIAMS ROAD, LEFT INTO MOORE ROAD, INTO INKOSI ALBERT LUTHULI FREEWAY (M4), AND PROCEED TO UMLAZI ALONG THE FORWARD ROUTE IN REVERSE.  FROM WARWICK AVENUE TAXI RANK, LEFT INTO WEST STREET, RIGHT INTO WILLIAMS ROAD, LEFT INTO MOORE ROAD, INTO INKOSI ALBERT LUTHULI FREEWAY (M4), AND PROCEED TO UMLAZI ALONG THE FORWARD ROUTE IN REVERSE NB: NO PICKING UP OF PASSENGERS IN THE CBD ON THE INWARD JOURNEY AND NO DROPPING OFF ON THE OUTWARD JOURNEY.





## transport

Department:  
Transport  
Province of KwaZulu-Natal

## GAZETTE

LGKZNG43-2019-FEB

REGION: ALL

12.4	<p>UMLAZI- DALTON ROAD (INANDA)</p> <p>FROM APPROVED TAXI RANK UMLAZI STATION NORTH SIDE SOKESIMBONE ROAD, LEFT INTO KING DINGANE, BORABORA TURN TO KING DINGANE INTO SIBUSISO MDAKANE ROAD BECOMING ROAD R1902, PICK 'N DROP, JOINING SOUTH COAST ROAD, EDWIN SWALES VC DRIVE, M7 RIGHT INTO SARNIA ROAD PASS ROSSBURGH, RIGHT TURN UMBILO ROAD RIGHT TURN GALE STREET TURN RIGHT INTO DALTON ROAD TO APPROVED TAXI STOP IN DALTON ROAD.</p> <p>RETURN.</p> <p>FROM DALTON ROAD, TURN RIGHT INTO WILLIAMS ROAD, INTO SYDNEY ROAD, INTO SARNIA, UMBILO ROAD, INTO EDWIN SWALES VC DRIVE (M7), RIGHT INTO SOUTH COAST ROAD, INTO MANGOSUTHU HIGHWAY (M30), RIGHT INTO ROAD 1902 INTO SIBUSISO MDAKANE AND PROCEED AS PER FORWARD ROUTE IN REVERSE TO UMLAZI TAXI RANK AT UMLAZI STATION NORTH SIDE.</p>
12.5	<p>UMLAZI - R102 DURBAN INT. M30 UMLAZI OFF RAMP (MEREWENT)</p> <p>FROM APPROVED TAXI RANK UMLAZI STATION NORTH SIDE SOKESIMBONE ROAD TURN LEFT KING DINGANE, BORABORA ROAD TURN AROUND BACK INTO KING DINGANE LEFT INTO SIBUSISO MDAKANE ROAD BECOMING ROAD R1902 PICK 'N DROP, TURN LEFT INTO PRINCE MCWAHYENZI AND TURN LEFT INTO ISIPINGO OLD MAIN ROAD, TURN RIGHT INTO RANA ROAD, TURN RIGHT INTO R102 TURN LEFT INTO PROSPECTION INDUSTRIAL AREA, PICK - UP AND SET DOWN AND RETURN TO UMLAZI NORTH TAXI RANK ALONG THE SAME ROUTE IN REVERSE.</p>
12.6	<p>UMLAZI - SWANFIELD ROAD (ASHLEY)</p> <p>FROM APPROVED TAXI RANK UMLAZI STATION NORTH SIDE SOKESIMBONE TURN LEFT KING DINGANE BORABORA TURN AROUND BACK TO KING DINGANE LEFT SIBUSISO MDAKANE ROAD BECOMING ROAD R1902 PICK 'N DROP TURN LEFT MANGOSUTHU HIGHWAY PICK 'N DROP PRINCE MSHIYENI MEMORIAL HOSPITAL TURN LEFT TO R102 UMBILO ROAD, BEREA ROAD AND PROCEED INTO AND ALONG THE WESTERN FREEWAY (N3) TURN LEFT INTO M13 AND TURN LEFT INTO RICHMOND ROAD, TURN RIGHT INTO ALEXANDRA ROAD, CLARK ROAD RIGHT INTO MOSS ROAD RIGHT INTO ALEXANDRA ROAD TO APPROVED TAXI STOP IN SWANFIELD ROAD, WESTMED, AND RETURN ALONG THE SAME ROUTE TO UMLAZI NORTH TAXI RANK IN REVERSE.</p>



## transport

Department:  
Transport  
Province of KwaZulu-Natal

## GAZETTE

LGKZNG43-2019-FEB

REGION: ALL

1) <b>Application Number:</b> APP0108412	2) <b>Gazette Number:</b> LGKZNG43-2019-FEB
3) <b>Applicant:</b> <input type="checkbox"/> SEHLASENYUKA INVESTMENTS <b>ID NO.</b> 2018/597062/07 <b>Association:</b> UMLAZI NORTH TAXI OWNERS ASSOCIATION	4) <b>Applicant Address:</b> 20 PIGEON DRIVE YELLOW WOOD PARK DURBAN 4004
5) <b>Existing Licence Holder:</b> LA MAPHUMULO <b>ID NO.</b> 6812085319087	6) <b>Existing Licence Holder Address:</b> 20 PIGEON DRIVE YELLOWWOOD DURBAN KWA-ZULU NATAL 4000
7) <b>Type of application:</b> NORMAL TRANSFER	8) <b>Operating Licence Number:</b> LGKZN1203000758
9) <b>Vehicle Type:</b> MINIBUS	10) 1 X 15 (SEATED) + 0 (STANDING)
11) <b>Region:</b> NINGIZMU 2	
12.1	UMLAZI - UMLAZI TAXI RANK FROM APPROVED TAXI RANK UMLAZI STATION NORTH SIDE ALONG SOKESIMBONE ROAD, TURN LEFT INTO KING DINGANE LEFT INTO SIBUSISO MDAKANE ROAD BECOMING ROAD R1902, PICK AND 'DROP', TURN LEFT INTO PRINCE MCWAYIZENI AND TURN LEFT INTO ISIPINGO OLD MAIN ROAD LEFT TO APPROVED TAXI RANK AT ALEXANDRA ROAD, LEFT INTO CHURCH LANE, TURN RIGHT INTO NWABI ROAD BACK TO ISIPINGO OLD MAIN ROAD AND PROCEED TO UMLAZI TAXI RANK ALONG THE SAME ROUTE IN REVERSE.
12.2	CONDITIONS 1. ALL PASSENGERS WILL BE PICKED UP AND DROPPED OFF IN AREAS DESIGNATED BY THE MUNICIPALITY FOR SUCH PURPOSES. 2. NO PICK UP OF PASSENGERS WILL BE EFFECTED IN AREAS WHICH DO NOT FALL UNDER THE JURISDICTION OF THE ASSOCIATION SAVE PASSENGERS WHO ARE BEING CONVEYED DIRECTLY TO THE STARTING POINT. 3. ENTRY OR RANKING ON PRIVATE PROPERTY IS NOT PERMITTED WITHOUT THE WRITTEN PERMISSION OF THE LANDLORD, A COPY OF WHICH MUST BE SUPPLIED TO THE BOARD. 4. WITHOUT HAVING ENTERED INTO AN AGREEMENT WITH OTHER OPERATORS ON A COMMON ROUTE AS CONTEMPLATED SECTION 88(2)(B) OF ACT 22 OF 2000, THE PICKING UP OR SETTING DOWN OF PASSENGERS ON SUCH ROUTE IS NOT PERMITTED. A COPY OF SUCH AGREEMENT MUST BE SUPPLIED TO THE BOARD. 5. AT RANKS, WHETHER ON STREET OR OFF STREET, ONLY THE TAXIS THAT CAN BE ACCOMMODATED IN THE DEMARCATED AREA MAY OCCUPY THE RANK. EXCESS VEHICLES MUST HOLD ELSEWHERE. 6. NO PICKING UP OR SETTING DOWN OF PASSENGERS PERMITTED ON ROUTE 5 ALONG THE WESTERN FREEWAY (N3) AND THE M13 EITHER WAY.
12.3	FROM APPROVED TAXI RANK UMLAZI STATION NORTH SIDE INTO SOKESIMBONE ROAD LEFT INTO KING DINGANE BORABORA TURN AROUND TO KING DINGANE, LEFT INTO SIBUSISO MDAKANE ROAD R1902 PICK 'N' DROP LEFT INTO MANGOSUTHU HIGH WAY PICK 'N' DROP LEFT INTO PRINCE MSHIYENI MEMORIAL HOSPITAL, BACK TO MANGOSUTHU HIGHWAY, LEFT INTO R102, RIGHT INTO M4, LEFT INTO MOORE ROAD RIGHT INTO WARWICK AVENUE, TURN RIGHT TO WEST STREET DROP PASSENGERS ALONG WEST STREET RIGHT INTO POINT ROAD RIGHT INTO FISHER STREET, RIGHT INTO SHEPSTONE STREET, LEFT INTO PINE STREET, RIGHT INTO FIELD STREET, LEFT INTO QUEEN STREET TAXI RANK AND PROCEED TO QUEEN STREET RANK.  OR  FROM QUEEN STREET, RIGHT INTO RUSSELL STREET, LEFT INTO LEOPOLD STREET, LEFT INTO MARKET ROAD, INTO THE SERVICE ROAD BEHIND THE ENGLISH MARKET, AND PROCEED TO THE TAXI RANK.  RETURN  FROM QUEEN STREET TAXI RANK, RIGHT INTO RUSSELL STREET, LEFT INTO LEOPOLD STREET, LEFT INTO MARKET ROAD, INTO WILLIAMS ROAD, LEFT INTO MOORE ROAD, INTO INKOSI ALBERT LUTHULI FREEWAY (M4), AND PROCEED TO UMLAZI ALONG THE FORWARD ROUTE IN REVERSE.  FROM WARWICK AVENUE TAXI RANK, LEFT INTO WEST STREET, RIGHT INTO WILLIAMS ROAD, LEFT INTO MOORE ROAD, INTO INKOSI ALBERT LUTHULI FREEWAY (M4), AND PROCEED TO UMLAZI ALONG THE FORWARD ROUTE IN REVERSE NB: NO PICKING UP OF PASSENGERS IN THE CBD ON THE INWARD JOURNEY AND NO DROPPING OFF ON THE OUTWARD JOURNEY.



## transport

Department:  
Transport  
Province of KwaZulu-Natal

## GAZETTE

LGKZNG43-2019-FEB

REGION: ALL

12.4	<p>UMLAZI- DALTON ROAD (INANDA)</p> <p>FROM APPROVED TAXI RANK UMLAZI STATION NORTH SIDE SOKESIMBONE ROAD, LEFT INTO KING DINGANE, BORABORA TURN TO KING DINGANE INTO SIBUSISO MDAKANE ROAD BECOMING ROAD R1902, PICK 'N DROP, JOINING SOUTH COAST ROAD, EDWIN SWALES VC DRIVE, M7 RIGHT INTO SARNIA ROAD PASS ROSSBURGH, RIGHT TURN UMBILO ROAD RIGHT TURN GALE STREET TURN RIGHT INTO DALTON ROAD TO APPROVED TAXI STOP IN DALTON ROAD.</p> <p>RETURN.</p> <p>FROM DALTON ROAD, TURN RIGHT INTO WILLIAMS ROAD, INTO SYDNEY ROAD, INTO SARNIA, UMBILO ROAD, INTO EDWIN SWALES VC DRIVE (M7), RIGHT INTO SOUTH COAST ROAD, INTO MANGOSUTHU HIGHWAY (M30), RIGHT INTO ROAD 1902 INTO SIBUSISO MDAKANE AND PROCEED AS PER FORWARD ROUTE IN REVERSE TO UMLAZI TAXI RANK AT UMLAZI STATION NORTH SIDE.</p>
12.5	<p>UMLAZI - R102 DURBAN INT. M30 UMLAZI OFF RAMP (MEREWENT)</p> <p>FROM APPROVED TAXI RANK UMLAZI STATION NORTH SIDE SOKESIMBONE ROAD TURN LEFT KING DINGANE, BORABORA ROAD TURN AROUND BACK INTO KING DINGANE LEFT INTO SIBUSISO MDAKANE ROAD BECOMING ROAD R1902 PICK 'N DROP, TURN LEFT INTO PRINCE MCWAHYENZI AND TURN LEFT INTO ISIPINGO OLD MAIN ROAD, TURN RIGHT INTO RANA ROAD, TURN RIGHT INTO R102 TURN LEFT INTO PROSPECTION INDUSTRIAL AREA, PICK - UP AND SET DOWN AND RETURN TO UMLAZI NORTH TAXI RANK ALONG THE SAME ROUTE IN REVERSE.</p>
12.6	<p>UMLAZI - SWANFIELD ROAD (ASHLEY)</p> <p>FROM APPROVED TAXI RANK UMLAZI STATION NORTH SIDE SOKESIMBONE TURN LEFT KING DINGANE BORABORA TURN AROUND BACK TO KING DINGANE LEFT SIBUSISO MDAKANE ROAD BECOMING ROAD R1902 PICK 'N DROP TURN LEFT MANGOSUTHU HIGHWAY PICK 'N DROP PRINCE MSHIYENI MEMORIAL HOSPITAL TURN LEFT TO R102 UMBILO ROAD, BEREA ROAD AND PROCEED INTO AND ALONG THE WESTERN FREEWAY (N3) TURN LEFT INTO M13 AND TURN LEFT INTO RICHMOND ROAD, TURN RIGHT INTO ALEXANDRA ROAD, CLARK ROAD RIGHT INTO MOSS ROAD RIGHT INTO ALEXANDRA ROAD TO APPROVED TAXI STOP IN SWANFIELD ROAD, WESTMED, AND RETURN ALONG THE SAME ROUTE TO UMLAZI NORTH TAXI RANK IN REVERSE.</p>



## transport

Department:  
Transport  
Province of KwaZulu-Natal

## GAZETTE

LGKZNG43-2019-FEB

REGION: ALL

1) <b>Application Number:</b> APP0108414	2) <b>Gazette Number:</b> LGKZNG43-2019-FEB
3) <b>Applicant:</b> <input type="checkbox"/> SEHLASENYUKA INVESTMENTS <b>ID NO.</b> 2018/597062/07 <b>Association:</b> UMLAZI NORTH TAXI OWNERS ASSOCIATION	4) <b>Applicant Address:</b> 20 PIGEON DRIVE YELLOWWOOD PARK DURBAN KWA-ZULU NATAL 4004
5) <b>Existing Licence Holder:</b> LA MAPHUMULO <b>ID NO.</b> 6812085319087	6) <b>Existing Licence Holder Address:</b> 20 PIGEON DRIVE YELLOWWOOD DURBAN KWA-ZULU NATAL 4000
7) <b>Type of application:</b> NORMAL TRANSFER	8) <b>Operating Licence Number:</b> LGKZN1203000461
9) <b>Vehicle Type:</b> MINIBUS	10) 1 X 15 (SEATED) + 0 (STANDING)
11) <b>Region:</b> NINGIZMU 2	
12.1	UMLAZI - UMLAZI TAXI RANK FROM APPROVED TAXI RANK UMLAZI STATION NORTH SIDE ALONG SOKESIMBONE ROAD, TURN LEFT INTO KING DINGANE LEFT INTO SIBUSISO MDAKANE ROAD BECOMING ROAD R1902, PICK AND 'DROP', TURN LEFT INTO PRINCE MCWAYIZENI AND TURN LEFT INTO ISIPINGO OLD MAIN ROAD LEFT TO APPROVED TAXI RANK AT ALEXANDRA ROAD, LEFT INTO CHURCH LANE, TURN RIGHT INTO NWABI ROAD BACK TO ISIPINGO OLD MAIN ROAD AND PROCEED TO UMLAZI TAXI RANK ALONG THE SAME ROUTE IN REVERSE.
12.2	CONDITIONS 1. ALL PASSENGERS WILL BE PICKED UP AND DROPPED OFF IN AREAS DESIGNATED BY THE MUNICIPALITY FOR SUCH PURPOSES. 2. NO PICK UP OF PASSENGERS WILL BE EFFECTED IN AREAS WHICH DO NOT FALL UNDER THE JURISDICTION OF THE ASSOCIATION SAVE PASSENGERS WHO ARE BEING CONVEYED DIRECTLY TO THE STARTING POINT. 3. ENTRY OR RANKING ON PRIVATE PROPERTY IS NOT PERMITTED WITHOUT THE WRITTEN PERMISSION OF THE LANDLORD, A COPY OF WHICH MUST BE SUPPLIED TO THE BOARD. 4. WITHOUT HAVING ENTERED INTO AN AGREEMENT WITH OTHER OPERATORS ON A COMMON ROUTE AS CONTEMPLATED SECTION 88(2)(B) OF ACT 22 OF 2000, THE PICKING UP OR SETTING DOWN OF PASSENGERS ON SUCH ROUTE IS NOT PERMITTED. A COPY OF SUCH AGREEMENT MUST BE SUPPLIED TO THE BOARD. 5. AT RANKS, WHETHER ON STREET OR OFF STREET, ONLY THE TAXIS THAT CAN BE ACCOMMODATED IN THE DEMARCATED AREA MAY OCCUPY THE RANK. EXCESS VEHICLES MUST HOLD ELSEWHERE. 6. NO PICKING UP OR SETTING DOWN OF PASSENGERS PERMITTED ON ROUTE 5 ALONG THE WESTERN FREEWAY (N3) AND THE M13 EITHER WAY.



## transport

Department:  
Transport  
Province of KwaZulu-Natal

## GAZETTE

LGKZNG43-2019-FEB

REGION: ALL

12.3	<p>FROM APPROVED TAXI RANK UMLAZI STATION NORTH SIDE INTO SOKESIMBONE ROAD LEFT INTO KING DINGANE BORABORA TURN AROUND TO KING DINGANE, LEFT INTO SIBUSISO MDAKANE ROAD R1902 PICK 'N DROP LEFT INTO MANGOSUTHU HIGH WAY PICK 'N DROP LEFT INTO PRINCE MSHIYENI MEMORIAL HOSPITAL, BACK TO MANGOSUTHU HIGHWAY, LEFT INTO R102, RIGHT INTO M4, LEFT INTO MOORE ROAD RIGHT INTO WARWICK AVENUE, TURN RIGHT TO WEST STREET DROP PASSENGERS ALONG WEST STREET RIGHT INTO POINT ROAD RIGHT INTO FISHER STREET, RIGHT INTO SHEPSTONE STREET, LEFT INTO PINE STREET, RIGHT INTO FIELD STREET, LEFT INTO QUEEN STREET TAXI RANK AND PROCEED TO QUEEN STREET RANK.</p> <p>OR</p> <p>FROM QUEEN STREET, RIGHT INTO RUSSELL STREET, LEFT INTO LEOPOLD STREET, LEFT INTO MARKET ROAD, INTO THE SERVICE ROAD BEHIND THE ENGLISH MARKET, AND PROCEED TO THE TAXI RANK.</p> <p>RETURN</p> <p>FROM QUEEN STREET TAXI RANK, RIGHT INTO RUSSELL STREET, LEFT INTO LEOPOLD STREET, LEFT INTO MARKET ROAD, INTO WILLIAMS ROAD, LEFT INTO MOORE ROAD, INTO INKOSI ALBERT LUTHULI FREEWAY (M4), AND PROCEED TO UMLAZI ALONG THE FORWARD ROUTE IN REVERSE.</p> <p>FROM WARWICK AVENUE TAXI RANK, LEFT INTO WEST STREET, RIGHT INTO WILLIAMS ROAD, LEFT INTO MOORE ROAD, INTO INKOSI ALBERT LUTHULI FREEWAY (M4), AND PROCEED TO UMLAZI ALONG THE FORWARD ROUTE IN REVERSE NB:NO PICKING UP OF PASSENGERS IN THE CBD ON THE INWARD JOURNEY AND NO DROPPING OFF ON THE OUTWARD JOURNEY.</p>
12.4	<p>UMLAZI- DALTON ROAD (INANDA)</p> <p>FROM APPROVED TAXI RANK UMLAZI STATION NORTH SIDE SOKESIMBONE ROAD, LEFT INTO KING DINGANE, BORABORA TURN TO KING DINGANE INTO SIBUSISO MDAKANE ROAD BECOMING ROAD R1902, PICK 'N DROP, JOINING SOUTH COAST ROAD, EDWIN SWALES VC DRIVE, M7 RIGHT INTO SARNIA ROAD PASS ROSSBURGH, RIGHT TURN UMBILO ROAD RIGHT TURN GALE STREET TURN RIGHT INTO DALTON ROAD TO APPROVED TAXI STOP IN DALTON ROAD.</p> <p>RETURN.</p> <p>FROM DALTON ROAD, TURN RIGHT INTO WILLIAMS ROAD, INTO SYDNEY ROAD, INTO SARNIA, UMBILO ROAD, INTO EDWIN SWALES VC DRIVE (M7), RIGHT INTO SOUTH COAST ROAD, INTO MANGOSUTHU HIGHWAY (M30), RIGHT INTO ROAD 1902 INTO SIBUSISO MDAKANE AND PROCEED AS PER FORWARD ROUTE IN REVERSE TO UMLAZI TAXI RANK AT UMLAZI STATION NORTH SIDE.</p>
12.5	<p>UMLAZI - R102 DURBAN INT. M30 UMLAZI OFF RAMP (MEREWENT)</p> <p>FROM APPROVED TAXI RANK UMLAZI STATION NORTH SIDE SOKESIMBONE ROAD TURN LEFT KING DINGANE, BORABORA ROAD TURN AROUND BACK INTO KING DINGANE LEFT INTO SIBUSISO MDAKANE ROAD BECOMING ROAD R1902 PICK 'N DROP, TURN LEFT INTO PRINCE MCWAHYENZI AND TURN LEFT INTO ISIPINGO OLD MAIN ROAD, TURN RIGHT INTO RANA ROAD, TURN RIGHT INTO R102 TURN LEFT INTO PROSPECTION INDUSTRIAL AREA, PICK - UP AND SET DOWN AND RETURN TO UMLAZI NORTH TAXI RANK ALONG THE SAME ROUTE IN REVERSE.</p>
12.6	<p>UMLAZI - SWANFIELD ROAD (ASHLEY)</p> <p>FROM APPROVED TAXI RANK UMLAZI STATION NORTH SIDE SOKESIMBONE TURN LEFT KING DINGANE BORABORA TURN AROUND BACK TO KING DINGANE LEFT SIBUSISO MDAKANE ROAD BECOMING ROAD R1902 PICK 'N DROP TURN LEFT MANGOSUTHU HIGHWAY PICK 'N DROP PRINCE MSHIYENI MEMORIAL HOSPITAL TURN LEFT TO R102 UMBILO ROAD, BEREA ROAD AND PROCEED INTO AND ALONG THE WESTERN FREEWAY (N3) TURN LEFT INTO M13 AND TURN LEFT INTO RICHMOND ROAD, TURN RIGHT INTO ALEXANDRA ROAD, CLARK ROAD RIGHT INTO MOSS ROAD RIGHT INTO ALEXANDRA ROAD TO APPROVED TAXI STOP IN SWANFIELD ROAD, WESTMED, AND RETURN ALONG THE SAME ROUTE TO UMLAZI NORTH TAXI RANK IN REVERSE.</p>



## transport

Department:  
Transport  
Province of KwaZulu-Natal

## GAZETTE

LGKZNG43-2019-FEB

REGION: ALL

1) <b>Application Number:</b> APP0108415	2) <b>Gazette Number:</b> LGKZNG43-2019-FEB
3) <b>Applicant:</b> <input type="checkbox"/> SEHLASENYUKA INVESTMENT <b>ID NO.</b> 2018/597062/07 <b>Association:</b> UMLAZI NORTH TAXI OWNERS ASSOCIATION	4) <b>Applicant Address:</b> 20 PIGEON DRIVE YELLOWWOOD PARK DURBAN 4004
5) <b>Existing Licence Holder:</b> LA MAPHUMULO <b>ID NO.</b> 6812085319087	6) <b>Existing Licence Holder Address:</b> 20 PIGEON DRIVE YELLOWWOOD DURBAN KWA-ZULU NATAL 4004
7) <b>Type of application:</b> NORMAL TRANSFER	8) <b>Operating Licence Number:</b> LGKZN1203000466
9) <b>Vehicle Type:</b> MINIBUS	10) 1 X 15 (SEATED) + 0 (STANDING)
11) <b>Region:</b> NINGIZMU 2	
12.1	<p>FROM APPROVED TAXI RANK UMLAZI STATION NORTH SIDE INTO SOKESIMBONE ROAD LEFT INTO KING DINGANE BORABORA TURN AROUND TO KING DINGANE, LEFT INTO SIBUSISO MDAKANE ROAD R1902 PICK 'N' DROP LEFT INTO MANGOSUTHU HIGH WAY PICK 'N' DROP LEFT INTO PRINCE MSHIYENI MEMORIAL HOSPITAL, BACK TO MANGOSUTHU HIGHWAY, LEFT INTO R102, RIGHT INTO M4, LEFT INTO MOORE ROAD RIGHT INTO WARWICK AVENUE, TURN RIGHT TO WEST STREET DROP PASSENGERS ALONG WEST STREET RIGHT INTO POINT ROAD RIGHT INTO FISHER STREET, RIGHT INTO SHEPSTONE STREET, LEFT INTO PINE STREET, RIGHT INTO FIELD STREET, LEFT INTO QUEEN STREET TAXI RANK AND PROCEED TO QUEEN STREET RANK.</p> <p>OR</p> <p>FROM QUEEN STREET, RIGHT INTO RUSSELL STREET, LEFT INTO LEOPOLD STREET, LEFT INTO MARKET ROAD, INTO THE SERVICE ROAD BEHIND THE ENGLISH MARKET, AND PROCEED TO THE TAXI RANK.</p> <p>RETURN</p> <p>FROM QUEEN STREET TAXI RANK, RIGHT INTO RUSSELL STREET, LEFT INTO LEOPOLD STREET, LEFT INTO MARKET ROAD, INTO WILLIAMS ROAD, LEFT INTO MOORE ROAD, INTO INKOSI ALBERT LUTHULI FREEWAY (M4), AND PROCEED TO UMLAZI ALONG THE FORWARD ROUTE IN REVERSE.</p> <p>FROM WARWICK AVENUE TAXI RANK, LEFT INTO WEST STREET, RIGHT INTO WILLIAMS ROAD, LEFT INTO MOORE ROAD, INTO INKOSI ALBERT LUTHULI FREEWAY (M4), AND PROCEED TO UMLAZI ALONG THE FORWARD ROUTE IN REVERSE NB:NO PICKING UP OF PASSENGERS IN THE CBD ON THE INWARD JOURNEY AND NO DROPPING OFF ON THE OUTWARD JOURNEY.</p>
12.2	<p>UMLAZI- DALTON ROAD (INANDA)</p> <p>FROM APPROVED TAXI RANK UMLAZI STATION NORTH SIDE SOKESIMBONE ROAD, LEFT INTO KING DINGANE, BORABORA TURN TO KING DINGANE INTO SIBUSISO MDAKANE ROAD BECOMING ROAD R1902, PICK 'N' DROP, JOINING SOUTH COAST ROAD, EDWIN SWALES VC DRIVE, M7 RIGHT INTO SARNIA ROAD PASS ROSSBURGH, RIGHT TURN UMBILO ROAD RIGHT TURN GALE STREET TURN RIGHT INTO DALTON ROAD TO APPROVED TAXI STOP IN DALTON ROAD.</p> <p>RETURN.</p> <p>FROM DALTON ROAD, TURN RIGHT INTO WILLIAMS ROAD, INTO SYDNEY ROAD, INTO SARNIA, UMBILO ROAD, INTO EDWIN SWALES VC DRIVE (M7), RIGHT INTO SOUTH COAST ROAD, INTO MANGOSUTHU HIGHWAY (M30), RIGHT INTO ROAD 1902 INTO SIBUSISO MDAKANE AND PROCEED AS PER FORWARD ROUTE IN REVERSE TO UMLAZI TAXI RANK AT UMLAZI STATION NORTH SIDE.</p>
12.3	<p>UMLAZI - R102 DURBAN INT. M30 UMLAZI OFF RAMP (MEREWENT)</p> <p>FROM APPROVED TAXI RANK UMLAZI STATION NORTH SIDE SOKESIMBONE ROAD TURN LEFT KING DINGANE, BORABORA ROAD TURN AROUND BACK INTO KING DINGANE LEFT INTO SIBUSISO MDAKANE ROAD BECOMING ROAD R1902 PICK 'N' DROP, TURN LEFT INTO PRINCE MCWAHYENZI AND TURN LEFT INTO ISIPINGO OLD MAIN ROAD, TURN RIGHT INTO RANA ROAD, TURN RIGHT INTO R102 TURN LEFT INTO PROSPECTION INDUSTRIAL AREA, PICK - UP AND SET DOWN AND RETURN TO UMLAZI NORTH TAXI RANK ALONG THE SAME ROUTE IN REVERSE.</p>



**transport**

Department:  
Transport  
Province of KwaZulu-Natal

**GAZETTE****LGKZNG43-2019-FEB****REGION: ALL**

- |             |  |
|-------------|--|
| <b>12.4</b> | <p>UMLAZI - SWANFIELD ROAD (ASHLEY)<br/>FROM APPROVED TAXI RANK UMLAZI STATION NORTH SIDE SOKESIMBONE TURN LEFT KING DINGANE BORABORA TURN AROUND BACK TO KING DINGANE LEFT SIBUSISO MDAKANE ROAD BECOMING ROAD R1902 PICK 'N DROP TURN LEFT MANGOSUTHU HIGHWAY PICK 'N DROP PRINCE MSHIYENI MEMORIAL HOSPITAL TURN LEFT TO R102 UMBILO ROAD, BEREKA ROAD AND PROCEED INTO AND ALONG THE WESTERN FREEWAY (N3) TURN LEFT INTO M13 AND TURN LEFT INTO RICHMOND ROAD, TURN RIGHT INTO ALEXANDRA ROAD, CLARK ROAD RIGHT INTO MOSS ROAD RIGHT INTO ALEXANDRA ROAD TO APPROVED TAXI STOP IN SWANFIELD ROAD, WESTMED, AND RETURN ALONG THE SAME ROUTE TO UMLAZI NORTH TAXI RANK IN REVERSE.</p> |
|-------------|--|



## transport

Department:  
Transport  
Province of KwaZulu-Natal

## GAZETTE

LGKZNG43-2019-FEB

REGION: ALL

1) <b>Application Number:</b> APP0108418	2) <b>Gazette Number:</b> LGKZNG43-2019-FEB
3) <b>Applicant:</b> <input type="checkbox"/> SEHLASENYUKA INVESTMENTS <b>ID NO.</b> 2018/597062/07 <b>Association:</b> UMLAZI NORTH TAXI OWNERS ASSOCIATION	4) <b>Applicant Address:</b> 20 PIGEON DRIVE YELLOWWOOD PARK 4004
5) <b>Existing Licence Holder:</b> LA MAPHUMULO <b>ID NO.</b> 6812085319087	6) <b>Existing Licence Holder Address:</b> 20 PIGEON DRIVE YELLOWWOOD DURBAN KWA-ZULU NATAL 4000
7) <b>Type of application:</b> NORMAL TRANSFER	8) <b>Operating Licence Number:</b> LGKZN1203000755
9) <b>Vehicle Type:</b> MINIBUS	10) 1 X 15 (SEATED) + 0 (STANDING)
11) <b>Region:</b> NINGIZMU 2	
12.1	UMLAZI - UMLAZI TAXI RANK FROM APPROVED TAXI RANK UMLAZI STATION NORTH SIDE ALONG SOKESIMBONE ROAD, TURN LEFT INTO KING DINGANE LEFT INTO SIBUSISO MDAKANE ROAD BECOMING ROAD R1902, PICK AND 'DROP', TURN LEFT INTO PRINCE MCWAYIZENI AND TURN LEFT INTO ISIPINGO OLD MAIN ROAD LEFT TO APPROVED TAXI RANK AT ALEXANDRA ROAD, LEFT INTO CHURCH LANE, TURN RIGHT INTO NWABI ROAD BACK TO ISIPINGO OLD MAIN ROAD AND PROCEED TO UMLAZI TAXI RANK ALONG THE SAME ROUTE IN REVERSE.
12.2	CONDITIONS 1. ALL PASSENGERS WILL BE PICKED UP AND DROPPED OFF IN AREAS DESIGNATED BY THE MUNICIPALITY FOR SUCH PURPOSES. 2. NO PICK UP OF PASSENGERS WILL BE EFFECTED IN AREAS WHICH DO NOT FALL UNDER THE JURISDICTION OF THE ASSOCIATION SAVE PASSENGERS WHO ARE BEING CONVEYED DIRECTLY TO THE STARTING POINT. 3. ENTRY OR RANKING ON PRIVATE PROPERTY IS NOT PERMITTED WITHOUT THE WRITTEN PERMISSION OF THE LANDLORD, A COPY OF WHICH MUST BE SUPPLIED TO THE BOARD. 4. WITHOUT HAVING ENTERED INTO AN AGREEMENT WITH OTHER OPERATORS ON A COMMON ROUTE AS CONTEMPLATED SECTION 88(2)(B) OF ACT 22 OF 2000, THE PICKING UP OR SETTING DOWN OF PASSENGERS ON SUCH ROUTE IS NOT PERMITTED. A COPY OF SUCH AGREEMENT MUST BE SUPPLIED TO THE BOARD. 5. AT RANKS, WHETHER ON STREET OR OFF STREET, ONLY THE TAXIS THAT CAN BE ACCOMMODATED IN THE DEMARCATED AREA MAY OCCUPY THE RANK. EXCESS VEHICLES MUST HOLD ELSEWHERE. 6. NO PICKING UP OR SETTING DOWN OF PASSENGERS PERMITTED ON ROUTE 5 ALONG THE WESTERN FREEWAY (N3) AND THE M13 EITHER WAY.
12.3	FROM APPROVED TAXI RANK UMLAZI STATION NORTH SIDE INTO SOKESIMBONE ROAD LEFT INTO KING DINGANE BORABORA TURN AROUND TO KING DINGANE, LEFT INTO SIBUSISO MDAKANE ROAD R1902 PICK 'N' DROP LEFT INTO MANGOSUTHU HIGH WAY PICK 'N' DROP LEFT INTO PRINCE MSHIYENI MEMORIAL HOSPITAL, BACK TO MANGOSUTHU HIGHWAY, LEFT INTO R102, RIGHT INTO M4, LEFT INTO MOORE ROAD RIGHT INTO WARWICK AVENUE, TURN RIGHT TO WEST STREET DROP PASSENGERS ALONG WEST STREET RIGHT INTO POINT ROAD RIGHT INTO FISHER STREET, RIGHT INTO SHEPSTONE STREET, LEFT INTO PINE STREET, RIGHT INTO FIELD STREET, LEFT INTO QUEEN STREET TAXI RANK AND PROCEED TO QUEEN STREET RANK.  OR  FROM QUEEN STREET, RIGHT INTO RUSSELL STREET, LEFT INTO LEOPOLD STREET, LEFT INTO MARKET ROAD, INTO THE SERVICE ROAD BEHIND THE ENGLISH MARKET, AND PROCEED TO THE TAXI RANK.  RETURN  FROM QUEEN STREET TAXI RANK, RIGHT INTO RUSSELL STREET, LEFT INTO LEOPOLD STREET, LEFT INTO MARKET ROAD, INTO WILLIAMS ROAD, LEFT INTO MOORE ROAD, INTO INKOSI ALBERT LUTHULI FREEWAY (M4), AND PROCEED TO UMLAZI ALONG THE FORWARD ROUTE IN REVERSE.  FROM WARWICK AVENUE TAXI RANK, LEFT INTO WEST STREET, RIGHT INTO WILLIAMS ROAD, LEFT INTO MOORE ROAD, INTO INKOSI ALBERT LUTHULI FREEWAY (M4), AND PROCEED TO UMLAZI ALONG THE FORWARD ROUTE IN REVERSE NB: NO PICKING UP OF PASSENGERS IN THE CBD ON THE INWARD JOURNEY AND NO DROPPING OFF ON THE OUTWARD JOURNEY.



## transport

Department:  
Transport  
Province of KwaZulu-Natal

## GAZETTE

LGKZNG43-2019-FEB

REGION: ALL

12.4	<p>UMLAZI- DALTON ROAD (INANDA)</p> <p>FROM APPROVED TAXI RANK UMLAZI STATION NORTH SIDE SOKESIMBONE ROAD, LEFT INTO KING DINGANE, BORABORA TURN TO KING DINGANE INTO SIBUSISO MDAKANE ROAD BECOMING ROAD R1902, PICK 'N DROP, JOINING SOUTH COAST ROAD, EDWIN SWALES VC DRIVE, M7 RIGHT INTO SARNIA ROAD PASS ROSSBURGH, RIGHT TURN UMBILO ROAD RIGHT TURN GALE STREET TURN RIGHT INTO DALTON ROAD TO APPROVED TAXI STOP IN DALTON ROAD.</p> <p>RETURN.</p> <p>FROM DALTON ROAD, TURN RIGHT INTO WILLIAMS ROAD, INTO SYDNEY ROAD, INTO SARNIA, UMBILO ROAD, INTO EDWIN SWALES VC DRIVE (M7), RIGHT INTO SOUTH COAST ROAD, INTO MANGOSUTHU HIGHWAY (M30), RIGHT INTO ROAD 1902 INTO SIBUSISO MDAKANE AND PROCEED AS PER FORWARD ROUTE IN REVERSE TO UMLAZI TAXI RANK AT UMLAZI STATION NORTH SIDE.</p>
12.5	<p>UMLAZI - R102 DURBAN INT. M30 UMLAZI OFF RAMP (MEREWENT)</p> <p>FROM APPROVED TAXI RANK UMLAZI STATION NORTH SIDE SOKESIMBONE ROAD TURN LEFT KING DINGANE, BORABORA ROAD TURN AROUND BACK INTO KING DINGANE LEFT INTO SIBUSISO MDAKANE ROAD BECOMING ROAD R1902 PICK 'N DROP, TURN LEFT INTO PRINCE MCWAHYENZI AND TURN LEFT INTO ISIPINGO OLD MAIN ROAD, TURN RIGHT INTO RANA ROAD, TURN RIGHT INTO R102 TURN LEFT INTO PROSPECTION INDUSTRIAL AREA, PICK - UP AND SET DOWN AND RETURN TO UMLAZI NORTH TAXI RANK ALONG THE SAME ROUTE IN REVERSE.</p>
12.6	<p>UMLAZI - SWANFIELD ROAD (ASHLEY)</p> <p>FROM APPROVED TAXI RANK UMLAZI STATION NORTH SIDE SOKESIMBONE TURN LEFT KING DINGANE BORABORA TURN AROUND BACK TO KING DINGANE LEFT SIBUSISO MDAKANE ROAD BECOMING ROAD R1902 PICK 'N DROP TURN LEFT MANGOSUTHU HIGHWAY PICK 'N DROP PRINCE MSHIYENI MEMORIAL HOSPITAL TURN LEFT TO R102 UMBILO ROAD, BEREA ROAD AND PROCEED INTO AND ALONG THE WESTERN FREEWAY (N3) TURN LEFT INTO M13 AND TURN LEFT INTO RICHMOND ROAD, TURN RIGHT INTO ALEXANDRA ROAD, CLARK ROAD RIGHT INTO MOSS ROAD RIGHT INTO ALEXANDRA ROAD TO APPROVED TAXI STOP IN SWANFIELD ROAD, WESTMED, AND RETURN ALONG THE SAME ROUTE TO UMLAZI NORTH TAXI RANK IN REVERSE.</p>



## transport

Department:  
Transport  
Province of KwaZulu-Natal

## GAZETTE

LGKZNG43-2019-FEB

REGION: ALL

1) <b>Application Number:</b> APP0108420	2) <b>Gazette Number:</b> LGKZNG43-2019-FEB
3) <b>Applicant:</b> SD MCHUNU <b>ID NO.</b> 7504295391084 <b>Association:</b> ZWARTKOP TAXI ASSOCIATION	4) <b>Applicant Address:</b> P O BOX 652 PLESSLEAR 3216
5) <b>Existing Licence Holder:</b> FS KUNENE <b>ID NO.</b> 5106140248089	6) <b>Existing Licence Holder Address:</b> P O BOX 31 HILTON  3201
7) <b>Type of application:</b> NORMAL TRANSFER	8) <b>Operating Licence Number:</b> LGKZN0403001666
9) <b>Vehicle Type:</b> MINIBUS	10) 1 X 15 (SEATED) + 0 (STANDING)
11) <b>Region:</b> UMGUNGUNDLOVU	
12.1	<p>ZWARTKOP TAXI ASSOCIATION.</p> <p>1.1 FROM GUBESHE TO RETIEF STREET TERMINAL.</p> <p>INBOUND: FROM GUBESHE TERMINUS INTO AND ALONG P399 INTO ZM109, INTO MR139, INTO SWEETWATERS ROAD, INTO SWARTKOP ROAD, INTO MAYORS WALK ( M80), INTO AND ALONG BERG STREET TO THE RANK AT THE CORNER OF RETIEF AND BERG STREET.</p> <p>1.2 FROM RETIEF STREET TERMINAL TO GUBESHE</p> <p>OUTBOUND: FROM RETIEF STREET TERMINAL INTO BERG STREET, LEFT INTO EAST STREET, LEFT INTO BOOM STREET, RIGHT INTO RETIEF STREET, LEFT INTO VICTORIA ROAD WHICH BECOMES WINSTON ROAD AND RIGHT INTO MAYORS WALK WHICH BECOMES SWARTKOP ROAD AND INTO SWEETWATERS ROAD (M80), INTO M139, INTO ZM109, INTO P399 AND PROCEED TO GUBESHE TERMINUS.</p>
12.2	<p>HILTON COLLEGE TO PIETERMARITZBURG</p> <p>FROM HILTON COLLEGE INTO MR139, INTO HILTON (QUARRY SHOPPING CENTRE), RETURN TO N3 INTERSECTION AND RIGHT INTO N3, INTO DUNCAN MCKENZIE, AND INTO HYSLOP ROAD, INTO COMMERCIAL ROAD AND LEFT INTO LONGMARKET STREET AND LEFT INTO FREEDOM SQUARE( NEW TAXI RANK).</p> <p>FROM CITY TERMINAL ( FREEDOM SQUARE), RIGHT INTO CHURCH STREET, LEFT INTO BOSHOFF STREET, INTO CHATTERTON ROAD, INTO THE N3, INTO HILTON (QUARRY SHOPPING CENTRE), RETURN TO HILTON AND PROCEED TO HILTON COLLEGE; AS PER THE FORWARD ROUTE IN REVERSE;</p> <p>FROM CITY TERMINAL ( FREEDOM SQUARE ), RIGHT INTO CHURCH STREET, AND LEFT INTO N3, INTO HILTON ( QUARRY SHOPPING CENTRE), RETURN TO HILTON AND PROCEED TO HILTON COLLEGE AS PER THE FORWARD ROUTE IN REVERSE.</p>
12.3	<p>ZAYEKA TO PIETERMARITZBURG</p> <p>FROM ZAYEKA-BHEKIZIZWE SCHOOL (D1132), INTO AND ALONG P399 INTO ZM109, INTO MR139, INTO SWEETWATERS ROAD, INTO SWARTKOP ROAD, INTO MAYORS WALK (M80), INTO AND ALONG BERG STREET TO THE RANK AT THE CORNER OF RETIEF AND BERG STREET</p> <p>FROM RETIEF STREET TERMINAL INTO BERG STREET, LEFT INTO EAST STREET, LEFT INTO BOOM STREET, RIGHT INTO RETIEF STREET, LEFT INTO VICTORIA ROAD WHICH BECOMES WINSTON ROAD AND RIGHT INTO MAYORS WALK WHICH BECOMES SWARTKOP ROAD AND INTO SWEETWATERS ROAD (M80), INTO M139, INTO ZM109, INTO P399 AND PROCEED TO ZAYEKA- BHEKIZIZWE SCHOOL (D1132).</p>



## transport

Department:  
Transport  
Province of KwaZulu-Natal

## GAZETTE

LGKZNG43-2019-FEB

REGION: ALL

12.4	<p>4.1 FROM BHOBHONOMA (D1130) TO PIETERMARITZBURGH, RETIEF STREET TERMINAL.</p> <p>INBOUND: FROM BHOBHONOMA, INTO AND ALONG P399 INTO ZM109, INTO MR139, INTO SWEETWATERS ROAD, INTO SWARTKOP ROAD, INTO MAYORS WALK ( M80), INTO AND ALONG BERG STREET TO THE RANK AT THE CORNER OF RETIEF AND BERG STREET.</p> <p>4.2 FROM RETIEF STREET TERMINAL TO BHOBHONOMA (D1130).</p> <p>OUTBOUND: FROM RETIEF STREET TERMINAL INTO BERG STREET, LEFT INTO EAST STREET, LEFT INTO BOOM STREET, RIGHT INTO RETIEF STREET, LEFT INTO VICTORIA ROAD WHICH BECOMES WINSTON ROAD AND RIGHT INTO MAYORS WALK WHICH BECOMES SWARTKOP ROAD AND INTO SWEETWATERS ROAD (M80), INTO M139, INTO ZM109, INTO P399 AND PROCEED TO BHOBHONOMA.</p>
12.5	<p>5.1 FROM EZIBONIVINI TO RETIEF STREET TERMINAL.</p> <p>INBOUND: FROM EZIBONIVINI, INTO AND ALONG P399 INTO ZM109, INTO MR139, INTO SWEETWATERS ROAD, INTO SWARTKOP ROAD, INTO MAYORS WALK ( M80), INTO AND ALONG BERG STREET TO THE RANK AT THE CORNER OF RETIEF AND BERG STREET.</p> <p>5.2 FROM RETIEF STREET TERMINAL TO EZIBONIVINI (P142).</p> <p>OUTBOUND: FROM RETIEF STREET TERMINAL INTO BERG STREET, LEFT INTO EAST STREET, LEFT INTO BOOM STREET, RIGHT INTO RETIEF STREET, LEFT INTO VICTORIA ROAD WHICH BECOMES WINSTON ROAD AND RIGHT INTO MAYORS WALK WHICH BECOMES SWARTKOP ROAD AND INTO SWEETWATERS ROAD (M80), INTO M139, INTO ZM109, INTO P399 AND PROCEED TO EZIBONIVINI.</p>
12.6	<p>6.1. FROM MBUTSHANA (A3683) TO HILTON HOTEL.</p> <p>INBOUND: FROM MBUTSHANA, INTO P139 AND PROCEED TO HILTON HOTEL DIRECT.</p> <p>6.2. FROM HILTON HOTEL TO MBUTSHANA (A3683).</p> <p>OUTBOUND: FROM HILTON HOTEL, INTO P 139 AND PROCEED TO MBUTSHANA DIRECT.</p>
12.7	<p>7.1. FROM GUBESHE TERMINUS TO SOMME STREET RANK (BELL TO HARVARD) KPH0003.</p> <p>INBOUND: FROM GUBESHE TERMINUS, INTO MR139, INTO HILTON, INTO N3, INTO CAREL ORHTMANN ROAD, INTO DISTRICT ROAD, INTO WILSON ROAD, INTO ZEEDERBURGH ROAD WHICH BECOMES MAIN ROAD, INTO MORLING STREET AND PROCEED TO SOMME STREET RANK.</p> <p>7.2. FROM SOMME STREET RANK TO GUBESHE.</p> <p>OUTBOUND: FROM SOMME STREET RANK, INTO MAIN ROAD WHICH BECOMES ZEEDERBURGH, INTO WILSON ROAD, DISTRICT ROAD, INTO CAREL OHRTMANN ROAD, INTO P367 INTO M139 AND PROCEED TO GUBESHE TERMINUS.</p>
12.8	<p>MBUTSHANA TO RETIEF STREET (PIETERMARITZBURG)</p> <p>FROM MBUTSHANA, INTO AND ALONG P399 INTO ZM109, INTO MR139, INTO SWEETWATERS ROAD, INTO SWARTKOP ROAD, INTO MAYORS WALK (M80), INTO AND ALONG BERG STREET TO THE RANK AT THE CORNER OF RETIEF AND BERG STREET.</p> <p>OUTBOUND</p> <p>FROM RETIEF STREET TERMINAL INTO BERG STREET, LEFT INTO EAST STREET, LEFT INTO BOOM STREET, RIGHT INTO RETIEF STREET, LEFT INTO VICTORIA ROAD WHICH BECOMES WINSTON ROAD AND RIGHT INTO MAYORS WALK WHICH BECOMES SWARTKOP ROAD AND INTO SWEETWATERS ROAD (M80), INTO M139, INTO ZM109, INTO P399 AND PROCEED TO MBUTSHANA.</p>



## transport

Department:  
Transport  
Province of KwaZulu-Natal

## GAZETTE

LGKZNG43-2019-FEB

REGION: ALL

1) <b>Application Number:</b> APP0108422	2) <b>Gazette Number:</b> LGKZNG43-2019-FEB
3) <b>Applicant:</b> <input type="checkbox"/> SEHLASENYUKA INVESTMENTS <b>ID NO.</b> 2018/597062/07 <b>Association:</b> UMLAZI NORTH TAXI OWNERS ASSOCIATION	4) <b>Applicant Address:</b> 20 PIGEON DRIVE YELLOW WOOD PARK DURBAN 4004
5) <b>Existing Licence Holder:</b> LA MAPHUMULO <b>ID NO.</b> 6812085319087	6) <b>Existing Licence Holder Address:</b> 20 PIGEON DRIVE YELLOWWOOD DURBAN KWA-ZULU NATAL 4000
7) <b>Type of application:</b> RENEWAL AND NORMAL TRANSFER	8) <b>Operating Licence Number:</b> LGKZN1203000135
9) <b>Vehicle Type:</b> MINIBUS	10) 1 X 15 (SEATED) + 0 (STANDING)
11) <b>Region:</b> NINGIZMU 2	
12.1	UMLAZI - UMLAZI TAXI RANK FROM APPROVED TAXI RANK UMLAZI STATION NORTH SIDE ALONG SOKESIMBONE ROAD, TURN LEFT INTO KING DINGANE LEFT INTO SIBUSISO MDAKANE ROAD BECOMING ROAD R1902, PICK AND 'DROP', TURN LEFT INTO PRINCE MCWAYIZENI AND TURN LEFT INTO ISIPINGO OLD MAIN ROAD LEFT TO APPROVED TAXI RANK AT ALEXANDRA ROAD, LEFT INTO CHURCH LANE, TURN RIGHT INTO NWABI ROAD BACK TO ISIPINGO OLD MAIN ROAD AND PROCEED TO UMLAZI TAXI RANK ALONG THE SAME ROUTE IN REVERSE.
12.2	CONDITIONS 1. ALL PASSENGERS WILL BE PICKED UP AND DROPPED OFF IN AREAS DESIGNATED BY THE MUNICIPALITY FOR SUCH PURPOSES. 2. NO PICK UP OF PASSENGERS WILL BE EFFECTED IN AREAS WHICH DO NOT FALL UNDER THE JURISDICTION OF THE ASSOCIATION SAVE PASSENGERS WHO ARE BEING CONVEYED DIRECTLY TO THE STARTING POINT. 3. ENTRY OR RANKING ON PRIVATE PROPERTY IS NOT PERMITTED WITHOUT THE WRITTEN PERMISSION OF THE LANDLORD, A COPY OF WHICH MUST BE SUPPLIED TO THE BOARD. 4. WITHOUT HAVING ENTERED INTO AN AGREEMENT WITH OTHER OPERATORS ON A COMMON ROUTE AS CONTEMPLATED SECTION 88(2)(B) OF ACT 22 OF 2000, THE PICKING UP OR SETTING DOWN OF PASSENGERS ON SUCH ROUTE IS NOT PERMITTED. A COPY OF SUCH AGREEMENT MUST BE SUPPLIED TO THE BOARD. 5. AT RANKS, WHETHER ON STREET OR OFF STREET, ONLY THE TAXIS THAT CAN BE ACCOMMODATED IN THE DEMARCATED AREA MAY OCCUPY THE RANK. EXCESS VEHICLES MUST HOLD ELSEWHERE. 6. NO PICKING UP OR SETTING DOWN OF PASSENGERS PERMITTED ON ROUTE 5 ALONG THE WESTERN FREEWAY (N3) AND THE M13 EITHER WAY.
12.3	FROM APPROVED TAXI RANK UMLAZI STATION NORTH SIDE INTO SOKESIMBONE ROAD LEFT INTO KING DINGANE BORABORA TURN AROUND TO KING DINGANE, LEFT INTO SIBUSISO MDAKANE ROAD R1902 PICK 'N' DROP LEFT INTO MANGOSUTHU HIGH WAY PICK 'N' DROP LEFT INTO PRINCE MSHIYENI MEMORIAL HOSPITAL, BACK TO MANGOSUTHU HIGHWAY, LEFT INTO R102, RIGHT INTO M4, LEFT INTO MOORE ROAD RIGHT INTO WARWICK AVENUE, TURN RIGHT TO WEST STREET DROP PASSENGERS ALONG WEST STREET RIGHT INTO POINT ROAD RIGHT INTO FISHER STREET, RIGHT INTO SHEPSTONE STREET, LEFT INTO PINE STREET, RIGHT INTO FIELD STREET, LEFT INTO QUEEN STREET TAXI RANK AND PROCEED TO QUEEN STREET RANK.  OR  FROM QUEEN STREET, RIGHT INTO RUSSELL STREET, LEFT INTO LEOPOLD STREET, LEFT INTO MARKET ROAD, INTO THE SERVICE ROAD BEHIND THE ENGLISH MARKET, AND PROCEED TO THE TAXI RANK.  RETURN  FROM QUEEN STREET TAXI RANK, RIGHT INTO RUSSELL STREET, LEFT INTO LEOPOLD STREET, LEFT INTO MARKET ROAD, INTO WILLIAMS ROAD, LEFT INTO MOORE ROAD, INTO INKOSI ALBERT LUTHULI FREEWAY (M4), AND PROCEED TO UMLAZI ALONG THE FORWARD ROUTE IN REVERSE.  FROM WARWICK AVENUE TAXI RANK, LEFT INTO WEST STREET, RIGHT INTO WILLIAMS ROAD, LEFT INTO MOORE ROAD, INTO INKOSI ALBERT LUTHULI FREEWAY (M4), AND PROCEED TO UMLAZI ALONG THE FORWARD ROUTE IN REVERSE NB: NO PICKING UP OF PASSENGERS IN THE CBD ON THE INWARD JOURNEY AND NO DROPPING OFF ON THE OUTWARD JOURNEY.





## transport

Department:  
Transport  
Province of KwaZulu-Natal

## GAZETTE

LGKZNG43-2019-FEB

REGION: ALL

12.4	<p>UMLAZI- DALTON ROAD (INANDA)</p> <p>FROM APPROVED TAXI RANK UMLAZI STATION NORTH SIDE SOKESIMBONE ROAD, LEFT INTO KING DINGANE, BORABORA TURN TO KING DINGANE INTO SIBUSISO MDAKANE ROAD BECOMING ROAD R1902, PICK 'N DROP, JOINING SOUTH COAST ROAD, EDWIN SWALES VC DRIVE, M7 RIGHT INTO SARNIA ROAD PASS ROSSBURGH, RIGHT TURN UMBILO ROAD RIGHT TURN GALE STREET TURN RIGHT INTO DALTON ROAD TO APPROVED TAXI STOP IN DALTON ROAD.</p> <p>RETURN.</p> <p>FROM DALTON ROAD, TURN RIGHT INTO WILLIAMS ROAD, INTO SYDNEY ROAD, INTO SARNIA, UMBILO ROAD, INTO EDWIN SWALES VC DRIVE (M7), RIGHT INTO SOUTH COAST ROAD, INTO MANGOSUTHU HIGHWAY (M30), RIGHT INTO ROAD 1902 INTO SIBUSISO MDAKANE AND PROCEED AS PER FORWARD ROUTE IN REVERSE TO UMLAZI TAXI RANK AT UMLAZI STATION NORTH SIDE.</p>
12.5	<p>UMLAZI - R102 DURBAN INT. M30 UMLAZI OFF RAMP (MEREWENT)</p> <p>FROM APPROVED TAXI RANK UMLAZI STATION NORTH SIDE SOKESIMBONE ROAD TURN LEFT KING DINGANE, BORABORA ROAD TURN AROUND BACK INTO KING DINGANE LEFT INTO SIBUSISO MDAKANE ROAD BECOMING ROAD R1902 PICK 'N DROP, TURN LEFT INTO PRINCE MCWAHYENZI AND TURN LEFT INTO ISIPINGO OLD MAIN ROAD, TURN RIGHT INTO RANA ROAD, TURN RIGHT INTO R102 TURN LEFT INTO PROSPECTION INDUSTRIAL AREA, PICK - UP AND SET DOWN AND RETURN TO UMLAZI NORTH TAXI RANK ALONG THE SAME ROUTE IN REVERSE.</p>
12.6	<p>UMLAZI - SWANFIELD ROAD (ASHLEY)</p> <p>FROM APPROVED TAXI RANK UMLAZI STATION NORTH SIDE SOKESIMBONE TURN LEFT KING DINGANE BORABORA TURN AROUND BACK TO KING DINGANE LEFT SIBUSISO MDAKANE ROAD BECOMING ROAD R1902 PICK 'N DROP TURN LEFT MANGOSUTHU HIGHWAY PICK 'N DROP PRINCE MSHIYENI MEMORIAL HOSPITAL TURN LEFT TO R102 UMBILO ROAD, BEREA ROAD AND PROCEED INTO AND ALONG THE WESTERN FREEWAY (N3) TURN LEFT INTO M13 AND TURN LEFT INTO RICHMOND ROAD, TURN RIGHT INTO ALEXANDRA ROAD, CLARK ROAD RIGHT INTO MOSS ROAD RIGHT INTO ALEXANDRA ROAD TO APPROVED TAXI STOP IN SWANFIELD ROAD, WESTMED, AND RETURN ALONG THE SAME ROUTE TO UMLAZI NORTH TAXI RANK IN REVERSE.</p>



## transport

Department:  
Transport  
Province of KwaZulu-Natal

## GAZETTE

LGKZNG43-2019-FEB

REGION: ALL

1) <b>Application Number:</b> APP0108425	2) <b>Gazette Number:</b> LGKZNG43-2019-FEB
3) <b>Applicant:</b> <input type="checkbox"/> SEHLASENYUKA INVESTMENTS <b>ID NO.</b> 2018/597062/07 <b>Association:</b> UMLAZI NORTH TAXI OWNERS ASSOCIATION	4) <b>Applicant Address:</b> 20 PIGEON DRIVE YELLOWWOOD PARK DURBAN KWA-ZULU NATAL 4004
5) <b>Existing Licence Holder:</b> LA MAPHUMULO <b>ID NO.</b> 6812085319087	6) <b>Existing Licence Holder Address:</b> 20 PIGEON DRIVE YELLOWWOOD DURBAN KWA-ZULU NATAL 4000
7) <b>Type of application:</b> NORMAL TRANSFER	8) <b>Operating Licence Number:</b> LGKZN1203000754
9) <b>Vehicle Type:</b> MINIBUS	10) 1 X 15 (SEATED) + 0 (STANDING)
11) <b>Region:</b> NINGIZMU 2	
12.1	UMLAZI - UMLAZI TAXI RANK FROM APPROVED TAXI RANK UMLAZI STATION NORTH SIDE ALONG SOKESIMBONE ROAD, TURN LEFT INTO KING DINGANE LEFT INTO SIBUSISO MDAKANE ROAD BECOMING ROAD R1902, PICK AND 'DROP', TURN LEFT INTO PRINCE MCWAYIZENI AND TURN LEFT INTO ISIPINGO OLD MAIN ROAD LEFT TO APPROVED TAXI RANK AT ALEXANDRA ROAD, LEFT INTO CHURCH LANE, TURN RIGHT INTO NWABI ROAD BACK TO ISIPINGO OLD MAIN ROAD AND PROCEED TO UMLAZI TAXI RANK ALONG THE SAME ROUTE IN REVERSE.
12.2	CHARTER SERVICE FROM UMLAZI NORTH TAXI RANK TO POINTS WITHIN THE PROVINCE OF KWAZULU NATAL AND RETURN. (NB ONLY FOR INDEFINITE PERMITS / OL)
12.3	CONDITIONS 1. ALL PASSENGERS WILL BE PICKED UP AND DROPPED OFF IN AREAS DESIGNATED BY THE MUNICIPALITY FOR SUCH PURPOSES. 2. NO PICK UP OF PASSENGERS WILL BE EFFECTED IN AREAS WHICH DO NOT FALL UNDER THE JURISDICTION OF THE ASSOCIATION SAVE PASSENGERS WHO ARE BEING CONVEYED DIRECTLY TO THE STARTING POINT. 3. ENTRY OR RANKING ON PRIVATE PROPERTY IS NOT PERMITTED WITHOUT THE WRITTEN PERMISSION OF THE LANDLORD, A COPY OF WHICH MUST BE SUPPLIED TO THE BOARD. 4. WITHOUT HAVING ENTERED INTO AN AGREEMENT WITH OTHER OPERATORS ON A COMMON ROUTE AS CONTEMPLATED SECTION 88(2)(B) OF ACT 22 OF 2000, THE PICKING UP OR SETTING DOWN OF PASSENGERS ON SUCH ROUTE IS NOT PERMITTED. A COPY OF SUCH AGREEMENT MUST BE SUPPLIED TO THE BOARD. 5. AT RANKS, WHETHER ON STREET OR OFF STREET, ONLY THE TAXIS THAT CAN BE ACCOMMODATED IN THE DEMARCATED AREA MAY OCCUPY THE RANK. EXCESS VEHICLES MUST HOLD ELSEWHERE. 6. NO PICKING UP OR SETTING DOWN OF PASSENGERS PERMITTED ON ROUTE 5 ALONG THE WESTERN FREEWAY (N3) AND THE M13 EITHER WAY.



## transport

Department:  
Transport  
Province of KwaZulu-Natal

## GAZETTE

LGKZNG43-2019-FEB

REGION: ALL

12.4	<p>FROM APPROVED TAXI RANK UMLAZI STATION NORTH SIDE INTO SOKESIMBONE ROAD LEFT INTO KING DINGANE BORABORA TURN AROUND TO KING DINGANE, LEFT INTO SIBUSISO MDAKANE ROAD R1902 PICK 'N DROP LEFT INTO MANGOSUTHU HIGH WAY PICK 'N DROP LEFT INTO PRINCE MSHIYENI MEMORIAL HOSPITAL, BACK TO MANGOSUTHU HIGHWAY, LEFT INTO R102, RIGHT INTO M4, LEFT INTO MOORE ROAD RIGHT INTO WARWICK AVENUE, TURN RIGHT TO WEST STREET DROP PASSENGERS ALONG WEST STREET RIGHT INTO POINT ROAD RIGHT INTO FISHER STREET, RIGHT INTO SHEPSTONE STREET, LEFT INTO PINE STREET, RIGHT INTO FIELD STREET, LEFT INTO QUEEN STREET TAXI RANK AND PROCEED TO QUEEN STREET RANK.</p> <p>OR</p> <p>FROM QUEEN STREET, RIGHT INTO RUSSELL STREET, LEFT INTO LEOPOLD STREET, LEFT INTO MARKET ROAD, INTO THE SERVICE ROAD BEHIND THE ENGLISH MARKET, AND PROCEED TO THE TAXI RANK.</p> <p>RETURN</p> <p>FROM QUEEN STREET TAXI RANK, RIGHT INTO RUSSELL STREET, LEFT INTO LEOPOLD STREET, LEFT INTO MARKET ROAD, INTO WILLIAMS ROAD, LEFT INTO MOORE ROAD, INTO INKOSI ALBERT LUTHULI FREEWAY (M4), AND PROCEED TO UMLAZI ALONG THE FORWARD ROUTE IN REVERSE.</p> <p>FROM WARWICK AVENUE TAXI RANK, LEFT INTO WEST STREET, RIGHT INTO WILLIAMS ROAD, LEFT INTO MOORE ROAD, INTO INKOSI ALBERT LUTHULI FREEWAY (M4), AND PROCEED TO UMLAZI ALONG THE FORWARD ROUTE IN REVERSE NB:NO PICKING UP OF PASSENGERS IN THE CBD ON THE INWARD JOURNEY AND NO DROPPING OFF ON THE OUTWARD JOURNEY.</p>
12.5	<p>UMLAZI- DALTON ROAD (INANDA)</p> <p>FROM APPROVED TAXI RANK UMLAZI STATION NORTH SIDE SOKESIMBONE ROAD, LEFT INTO KING DINGANE, BORABORA TURN TO KING DINGANE INTO SIBUSISO MDAKANE ROAD BECOMING ROAD R1902, PICK 'N DROP, JOINING SOUTH COAST ROAD, EDWIN SWALES VC DRIVE, M7 RIGHT INTO SARNIA ROAD PASS ROSSBURGH, RIGHT TURN UMBILO ROAD RIGHT TURN GALE STREET TURN RIGHT INTO DALTON ROAD TO APPROVED TAXI STOP IN DALTON ROAD.</p> <p>RETURN.</p> <p>FROM DALTON ROAD, TURN RIGHT INTO WILLIAMS ROAD, INTO SYDNEY ROAD, INTO SARNIA, UMBILO ROAD, INTO EDWIN SWALES VC DRIVE (M7), RIGHT INTO SOUTH COAST ROAD, INTO MANGOSUTHU HIGHWAY (M30), RIGHT INTO ROAD 1902 INTO SIBUSISO MDAKANE AND PROCEED AS PER FORWARD ROUTE IN REVERSE TO UMLAZI TAXI RANK AT UMLAZI STATION NORTH SIDE.</p>
12.6	<p>UMLAZI - R102 DURBAN INT. M30 UMLAZI OFF RAMP (MEREWENT)</p> <p>FROM APPROVED TAXI RANK UMLAZI STATION NORTH SIDE SOKESIMBONE ROAD TURN LEFT KING DINGANE, BORABORA ROAD TURN AROUND BACK INTO KING DINGANE LEFT INTO SIBUSISO MDAKANE ROAD BECOMING ROAD R1902 PICK 'N DROP, TURN LEFT INTO PRINCE MCWAHYENZI AND TURN LEFT INTO ISIPINGO OLD MAIN ROAD, TURN RIGHT INTO RANA ROAD, TURN RIGHT INTO R102 TURN LEFT INTO PROSPECTION INDUSTRIAL AREA, PICK - UP AND SET DOWN AND RETURN TO UMLAZI NORTH TAXI RANK ALONG THE SAME ROUTE IN REVERSE.</p>
12.7	<p>UMLAZI - SWANFIELD ROAD (ASHLEY)</p> <p>FROM APPROVED TAXI RANK UMLAZI STATION NORTH SIDE SOKESIMBONE TURN LEFT KING DINGANE BORABORA TURN AROUND BACK TO KING DINGANE LEFT SIBUSISO MDAKANE ROAD BECOMING ROAD R1902 PICK 'N DROP TURN LEFT MANGOSUTHU HIGHWAY PICK 'N DROP PRINCE MSHIYENI MEMORIAL HOSPITAL TURN LEFT TO R102 UMBILO ROAD, BEREA ROAD AND PROCEED INTO AND ALONG THE WESTERN FREEWAY (N3) TURN LEFT INTO M13 AND TURN LEFT INTO RICHMOND ROAD, TURN RIGHT INTO ALEXANDRA ROAD, CLARK ROAD RIGHT INTO MOSS ROAD RIGHT INTO ALEXANDRA ROAD TO APPROVED TAXI STOP IN SWANFIELD ROAD, WESTMED, AND RETURN ALONG THE SAME ROUTE TO UMLAZI NORTH TAXI RANK IN REVERSE.</p>



## transport

Department:  
Transport  
Province of KwaZulu-Natal

## GAZETTE

LGKZNG43-2019-FEB

REGION: ALL

1) <b>Application Number:</b> APP0108426	2) <b>Gazette Number:</b> LGKZNG43-2019-FEB
3) <b>Applicant:</b> SEHLASENYUKA INVESTMENTS <b>ID NO.</b> 2018/597062/07 <b>Association:</b> UMLAZI NORTH TAXI OWNERS ASSOCIATION	4) <b>Applicant Address:</b> 20 PIGEON DRIVE YELLOWWOOD PARK 4004
5) <b>Existing Licence Holder:</b> LA MAPHUMULO <b>ID NO.</b> 6812085319087	6) <b>Existing Licence Holder Address:</b> 20 PIGEON DRIVE YELLOWWOOD DURBAN KWA-ZULU NATAL 4000
7) <b>Type of application:</b> NORMAL TRANSFER	8) <b>Operating Licence Number:</b> LGKZN1203000460
9) <b>Vehicle Type:</b> MINIBUS	10) 1 X 15 (SEATED) + 0 (STANDING)
11) <b>Region:</b> NINGIZMU 2	
12.1	<p>FROM APPROVED TAXI RANK UMLAZI STATION NORTH SIDE INTO SOKESIMBONE ROAD LEFT INTO KING DINGANE BORABORA TURN AROUND TO KING DINGANE, LEFT INTO SIBUSISO MDAKANE ROAD R1902 PICK 'N' DROP LEFT INTO MANGOSUTHU HIGH WAY PICK 'N' DROP LEFT INTO PRINCE MSHIYENI MEMORIAL HOSPITAL, BACK TO MANGOSUTHU HIGHWAY, LEFT INTO R102, RIGHT INTO M4, LEFT INTO MOORE ROAD RIGHT INTO WARWICK AVENUE, TURN RIGHT TO WEST STREET DROP PASSENGERS ALONG WEST STREET RIGHT INTO POINT ROAD RIGHT INTO FISHER STREET, RIGHT INTO SHEPSTONE STREET, LEFT INTO PINE STREET, RIGHT INTO FIELD STREET, LEFT INTO QUEEN STREET TAXI RANK AND PROCEED TO QUEEN STREET RANK.</p> <p>OR</p> <p>FROM QUEEN STREET, RIGHT INTO RUSSELL STREET, LEFT INTO LEOPOLD STREET, LEFT INTO MARKET ROAD, INTO THE SERVICE ROAD BEHIND THE ENGLISH MARKET, AND PROCEED TO THE TAXI RANK.</p> <p>RETURN</p> <p>FROM QUEEN STREET TAXI RANK, RIGHT INTO RUSSELL STREET, LEFT INTO LEOPOLD STREET, LEFT INTO MARKET ROAD, INTO WILLIAMS ROAD, LEFT INTO MOORE ROAD, INTO INKOSI ALBERT LUTHULI FREEWAY (M4), AND PROCEED TO UMLAZI ALONG THE FORWARD ROUTE IN REVERSE.</p> <p>FROM WARWICK AVENUE TAXI RANK, LEFT INTO WEST STREET, RIGHT INTO WILLIAMS ROAD, LEFT INTO MOORE ROAD, INTO INKOSI ALBERT LUTHULI FREEWAY (M4), AND PROCEED TO UMLAZI ALONG THE FORWARD ROUTE IN REVERSE NB:NO PICKING UP OF PASSENGERS IN THE CBD ON THE INWARD JOURNEY AND NO DROPPING OFF ON THE OUTWARD JOURNEY.</p>
12.2	<p>UMLAZI- DALTON ROAD (INANDA)</p> <p>FROM APPROVED TAXI RANK UMLAZI STATION NORTH SIDE SOKESIMBONE ROAD, LEFT INTO KING DINGANE, BORABORA TURN TO KING DINGANE INTO SIBUSISO MDAKANE ROAD BECOMING ROAD R1902, PICK 'N' DROP, JOINING SOUTH COAST ROAD, EDWIN SWALES VC DRIVE, M7 RIGHT INTO SARNIA ROAD PASS ROSSBURGH, RIGHT TURN UMBILO ROAD RIGHT TURN GALE STREET TURN RIGHT INTO DALTON ROAD TO APPROVED TAXI STOP IN DALTON ROAD.</p> <p>RETURN.</p> <p>FROM DALTON ROAD, TURN RIGHT INTO WILLIAMS ROAD, INTO SYDNEY ROAD, INTO SARNIA, UMBILO ROAD, INTO EDWIN SWALES VC DRIVE (M7), RIGHT INTO SOUTH COAST ROAD, INTO MANGOSUTHU HIGHWAY (M30), RIGHT INTO ROAD 1902 INTO SIBUSISO MDAKANE AND PROCEED AS PER FORWARD ROUTE IN REVERSE TO UMLAZI TAXI RANK AT UMLAZI STATION NORTH SIDE.</p>
12.3	<p>UMLAZI - R102 DURBAN INT. M30 UMLAZI OFF RAMP (MEREWENT)</p> <p>FROM APPROVED TAXI RANK UMLAZI STATION NORTH SIDE SOKESIMBONE ROAD TURN LEFT KING DINGANE, BORABORA ROAD TURN AROUND BACK INTO KING DINGANE LEFT INTO SIBUSISO MDAKANE ROAD BECOMING ROAD R1902 PICK 'N' DROP, TURN LEFT INTO PRINCE MCWAHYENZI AND TURN LEFT INTO ISIPINGO OLD MAIN ROAD, TURN RIGHT INTO RANA ROAD, TURN RIGHT INTO R102 TURN LEFT INTO PROSPECTION INDUSTRIAL AREA, PICK - UP AND SET DOWN AND RETURN TO UMLAZI NORTH TAXI RANK ALONG THE SAME ROUTE IN REVERSE.</p>

**transport**

Department:  
Transport  
Province of KwaZulu-Natal

**GAZETTE**

LGKZNG43-2019-FEB

REGION: ALL

- 12.4** UMLAZI - SWANFIELD ROAD (ASHLEY)  
FROM APPROVED TAXI RANK UMLAZI STATION NORTH SIDE SOKESIMBONE TURN LEFT KING DINGANE BORABORA TURN AROUND BACK TO KING DINGANE LEFT SIBUSISO MDAKANE ROAD BECOMING ROAD R1902 PICK 'N DROP TURN LEFT MANGOSUTHU HIGHWAY PICK 'N DROP PRINCE MSHIYENI MEMORIAL HOSPITAL TURN LEFT TO R102 UMBILO ROAD, BEREA ROAD AND PROCEED INTO AND ALONG THE WESTERN FREEWAY (N3) TURN LEFT INTO M13 AND TURN LEFT INTO RICHMOND ROAD, TURN RIGHT INTO ALEXANDRA ROAD, CLARK ROAD RIGHT INTO MOSS ROAD RIGHT INTO ALEXANDRA ROAD TO APPROVED TAXI STOP IN SWANFIELD ROAD, WESTMED, AND RETURN ALONG THE SAME ROUTE TO UMLAZI NORTH TAXI RANK IN REVERSE.



## transport

Department:  
Transport  
Province of KwaZulu-Natal

## GAZETTE

LGKZNG44-2019-FEB

REGION: ALL

1) <b>Application Number:</b> APP0084629	2) <b>Gazette Number:</b> LGKZNG44-2019-FEB
3) <b>Applicant:</b> S PHAKATHI <b>ID NO.</b> 8408055932088 <b>Association:</b> MADADENI TAXI OWNERS ASSOCIATION	4) <b>Applicant Address:</b> P O BOX 141242 MADADENI MADADENI KWA-ZULU NATAL 2951
5) <b>Existing Licence Holder:</b> NOT APPLICABLE <b>ID NO.</b> NOT APPLICABLE	6) <b>Existing Licence Holder Address:</b> NOT APPLICABLE
7) <b>Type of application:</b> NEW OPERATING LICENCE	8) <b>Operating Licence Number:</b> LKNKZN0122419
9) <b>Vehicle Type:</b> MINIBUS	10) 1 X 13 (SEATED) + 0 (STANDING)
11) <b>Region:</b> AMAJUBA	
12.1	<p>KWAHOFINA eCANAN SECTION TO MADADENI TOWNSHIP FROM KWAHOFINA CANAN SECTION NEW SETTLEMENT HOUSING AND THE RIVERSIDE PROCEED STRAIGHT ON ROAD BETWEEN SECTION 3 AND RIVERSIDE HOUSING AT FOUR WAY STOP PROCEED STRAIGHT VIA METHODIST CHURCH VIA SECTION 1 CLINIC AND TAXI RANK,TURN RIGHT AT SECTION 1 RANK PROCEED STRAIGHT TURN LEFT AT KWAMAVUSO CORNER HOUSE PROCEED STRAIGHT TURN LEFT AT LUTHERAN CHURCH PROCEED STRAIGHT TURN RIGHT AT EMBONGOLWENI CHURCH,VIA BP GARAGE VIA AMAJUBA DISTRICT OFFICE IKHWEZI SECTION AND VIA SAPS STATION MADADENI AT ROBOT TURN RIGHT TO INGAGANE INTERSECTION,TURN RIGHT AT THE ROBOT CROSSING INGAGANE RIVER VIA MATUKUSA NEW TOWNSHIP AT KEYWAY MOTORS (MASTUKUSA) ROBOT PROCEED STRAIGHT VIA RAILWAY STATION KARBOCHEM,TURN LEFT ENTER ROAD N11 AND TURN RIGHT INTO ALLEN STREET TO NEWCASTLE,VIA ARBOR PARK TOWN HOUSES,PROCEED ON ALLEN STREET ENTER NEWCASTLE,TURN LEFT AT KIRKLAND STREET,TURN RIGHT AT VOORTREKKER STREET PROCEED STRAIGHT ACROSS TERMINUS STREET TAXI RANK RETURN WITH SAME ROUTE TO MADADENI TOWNSHIP.TURN RIGHT AT KEYWAY MOTORS ROBOT INTO ALBERT WESSWLS ROAD VIA EMABHODINI(NEWCASLE TEXTILE INDUSTRIES AND HEAVY ENGINEERING INDUSTRY),PROCEED STRAIGHT ENGEN GARAGE VIA FOUR WAY STOP PROCEED STRAIGHT,TURN RIGHT AT ROBOT VIA KARDBRO TESTING STATION,TURN RIGHT ENTER HARDWICK STREET,TURN LEFT AT KINGS HOTEL INTO HARDING STREET PROCEED STRAIGHT,TURN RIGHT AT BP GARAGE AND BRADROWS FURTHERS,INTO ALLEN STREET PROCEED STRAIGHT,TURN LEFT AT KIRKLANDS STREET,TURN RIGHT INTO VOORTREKKER STREET PROCEED STRAIGHT ACROSS TERMINUS STREET ENTER NEWCASTLE APPROVED TAXI RANK RETURN WITH SAME ROUTE TO MADADENI TOWNSHIP.</p>





## transport

Department:  
Transport  
Province of KwaZulu-Natal

## GAZETTE

LGKZNG44-2019-FEB

REGION: ALL

12.2	<p><b>MADADENI TO NEWCASTLE</b></p> <p>FROM KWAHOFINA ECANAN SECTION NEW SETTLEMENT HOUSING AND THE RIVERSIDE PROCEED STRAIGHT ON ROAD BETWEEN SECTION 3 AND RIVERSIDE HOUSING AT FOUR WAY STOP PROCEED STRAIGHT VIA METHODIST CHURCH VIA SECTION 1 CLINIC AND TAXI RANK, TURN RIGHT AT SECTION 1 RANK PROCEED STRAIGHT, TURN LEFT AT KWAMAVUSO CORNER HOUSE PROCEED STRAIGHT, TURN LEFT AT LUTHERAN CHURCH PROCEED STRAIGHT, TURN RIGHT EMBONGOLWENI CHURCH, VIA BP GARAGE, VIA AMAJUBA DISTRICT OFFICE IKHWEZI SECTION AND VIA SAPS STATION MADADENI AT ROBOT, TURN RIGHT TO INGAGANE INTERSECTION, TURN RIGHT AT THE ROBOT CROSSING INGAGANE RIVER VIA RAILWAY STATION MATUKUSA NEW TOWNSHIP AT KEYWAY MOTORS (MATUKUSA) ROBOT PROCEED STRAIGHT VIA RAILWAY STATION KARBOCHEM, TURN LEFT ENTER ROAD N11 AND TURN RIGHT INTO ALLEN STREET TO NEWCASTLE, VIA ARBOR PARK TOWN HOUSES, PROCEED ON ALLEN STREET ENTER NEWCASTLE, TURN LEFT AT KIRKLAND STREET, TURN RIGHT AT VOORTREKKER STREET PROCEED STRAIGHT ACROSS TERMINUS STREET TAXI RANK. RETURN WITH THE SAME ROUTE TO MADADENI TOWNSHIP.</p> <p>OR</p> <p>TURN RIGHT AT KEYWAY MOTORS ROBOT INTO ALBERT WESSELS ROAD VIA EMABHODINI NEWCASTLE TEXTILE INDUSTRIES AND HEAVY ENGINEERING INDUSTRY. PROCEED STRAIGHT VIA ENGINE GARAGE. VIA FOUR WAY STOP PROCEED STRAIGHT, TURN RIGHT AT ROBOT VIA KARBRO TESTING STATION, TURN RIGHT ENTER HARDWICK STREET, TURN LEFT AT KINGS HOTEL INTO HARDING STREET PROCEED STRAIGHT, TURN RIGHT AT BP GARAGE AND BRAD LOWS FURNISHERS, INTO ALLEN STREET PROCEED STRAIGHT, TURN LEFT AT KIRKLAND STREET, TURN RIGHT INTO VOORTREKKER STREET PROCEED STRAIGHT ACROSS TERMINUS STREET ENTER NEWCASTLE APPROVED TAXI RANK. RETURN WITH SAME ROUTE TO MADADENI TOWNSHIP.</p>
12.3	<p><b>MADADENI (LIBRARY) TO NEWCASTLE</b></p> <p>FROM MADADENI LIBRARY AND COMMUNITY HALL, TURN LEFT INTO BEER WHOLESAL, TURN RIGHT AT ROBOT, AND PROCEED TO AMAJUBA COLLEGE, MAGISTRATE OFFICE. OR FROM MADADENI LIBRARY, TURN RIGHT TO ROAD INTERSECTION BETWEEN SECTION 2 AND 3, TURN LEFT TO KWASBALI TAVERN (BETWEEN 2 AND 3), TURN LEFT METHODIST CHURCH, PROCEED TO SECTION 1 CLINIC, KHUZANI SHOPPING CENTRE, PROCEED STRAIGHT TO BP GARAGE, AMAJUBA DISTRICT MUNICIPALITY OFFICE, IKHWEZI SECTION/POLICE STATION, TURN RIGHT AT ROBOT, TURN RIGHT TO INGAGANE ROAD INTERSECTION. TURN RIGHT AT THE ROBOT CROSSING INGAGANE RIVER TO MATUKUSA NEW TOWNSHIP AT KEYWAY MOTORS (MATUKUSA) ROBOT PROCEED STRAIGHT TO RAILWAY STATION KARBOCHEM. TURN LEFT ENTER ROAD N11 AND RIGHT INTO ALLEN STREET TO NEWCASTLE INTO ARBOR PARK TOWN HOUSES, PROCEED ON ALLEN STREET ENTER NEWCASTLE. TURN LEFT AT KIRKLAND STREET, TURN RIGHT AT VOORTREKKER STREET PROCEED ACROSS TERMINUS STREET ENTER APPROVED NEWCASTLE TAXI RANK. RETURN WITH THE SAME ROUTE TO MADADENI TOWNSHIP</p>
12.4	<p><b>MADADENI (HIGH SCHOOL) TO NEWCASTLE</b></p> <p>FROM MADADENI HIGH SCHOOL, TURN RIGHT AT EMATSHENI AMHLOPHE TO ENYOKENI SECTION 3, TURN LEFT VODACOM CONTAINERS TO BHEKUKUPHIWA RESTAURANT, LEFT AT EHASHINI STOP TO ST JOHN CHURCH, TURN RIGHT TOWARDS SHOPRITE CENTRE, RIGHT AT CLINIC NO.7, TO KWASBALI TAVERN, TURN LEFT AT METHODIST CHURCH, TO CLINIC NO.1 AT SECTION 1 TO SECTION1, TURN LEFT AT BP GARAGE, TO AMAJUBA MUNICIPALITY OFFICE, INTO IKHWEZI SECTION, TO MADADENI POLICE STATION, TURN RIGHT AT ROBOT, RIGHT AT INGAGANE INTERSECTION ROBOT, ENTER ROAD 0483 FROM UTRECHT, OSIZWENI TO NEWCASTLE, TURN RIGHT AT KEYWAY MOTORS TO EMABHODI, PROTECTION SERVICE TURN ENTER RIGHT ALLEN STREET AT KEYWAY MOTORS PROCEED STRAIGHT, INTO RAILWAY STATION, KARBOCHEM OFF-RAMP TURN LEFT ENTER N11, TURN RIGHT AT ALLEN STREET TO NEWCASTLE, PROCEED ON ALLEN STREET, TURN LEFT AT KIRKLAND STREET, TURN RIGHT AT VOORTREKKER STREET, PROCEED ACROSS TERMINUS STREET ENTER APPROVED NEWCASTLE TAXI RANK. RETURN WITH SAME ROUTE TO MADADENI TOWNSHIP</p> <p>ALTERNATE: ROUTE</p> <p>STARTING POINT SAME AS ABOVE BUT AT KEYWAY MOTORS PROCEED STRAIGHT, TO RAILWAY STATION, TO KARBOCHEM OFF-RAMP, TURN LEFT ENTER N11, TURN RIGHT AT ALLEN STREET TO NEWCASTLE, PROCEED STRAIGHT INTO ARBOR PARK SUBURBS PROCEED ALONG TERMINUS STREET ENTER NEWCASTLE APPROVED TAXI RANK. RETURN SAME ROUTE TO MADADENI TOWNSHIP.</p>



## transport

Department:  
Transport  
Province of KwaZulu-Natal

## GAZETTE

LGKZNG44-2019-FEB

REGION: ALL

12.5	<p>MADADENI (KWABESTER) TO NEWCASTLE FROM KWABESTER (TURN OFF TO ISCOR), VIA HOSTEL, VIA EGESINI, RIGHT AT ROAD INTERSECTION, RIGHT AT ZENZELE T-JUNCTION (BETWEEN 4 AND 5), VIA WALL TO WALL SHOP, VIA SURGERY, VIA EZINCWADINI, VIA MAZIBUYE TESTING STATION, LEFT OF RIGHT VIA AMAJUBA COLLEGE, VIA MAGISTRATES OFFICE, VIA POLICE STATION, TURN RIGHT AT INGAGANE INTERSECTION AND ROBOT. AT KEYWAY MOORS PROCEED STRAIGHT VIA RAILWAY STATION, VIA KARBOCHEM, TURN LEFT OR ENTER N11 ROAD, TURN RIGHT AT ALLEN STREET, VIA ARBOR PARK, POLICE STATION/NEWCASTLE HIGH SCHOOL, TURN LEFT AT KIRKLAND STREET, TURN RIGHT AT VOORTREKKER STREET PROCEED ACROSS TERMINUS STREET ENTER APPROVED NEWCASTLE TAXI RANK. RETURN WITH SAME ROUTE TO MADADENI TOWNSHIP OR FROM BESTER STOP T-DISJUNCTION (ISCOR PTY LTD), TURN OFF. TURN LEFT AT EMATSHENI AMHLOPHE PROCEED STRAIGHT VIA OLD KZT DEPOT, VIA WORLD OF PRAISE CHURCH, TURN RIGHT AT T-JUNCTION, TURN LEFT AT ROBOT BEER WHOLESALER, ENTER ROAD BETWEEN SECTION 2 EAST AND SECTION 5 WEST, TURN RIGHT PROCEED ON ROAD, VIA SECTION 5, AMAJUBA COLLEGE, MAGISTRATES OFFICE AND POLICE STATION PROCEED TO INGAGANE T-JUNCTION, TURN RIGHT TO INGAGANE INTERSECTION. AT KEWAY MOTORS (MATUKUSA) ROBOT PROCEED STRAIGHT VIA RAILWAY STATION KARBOCHEM, TURN LEFT ENTER ROAD 11 AND TURN RIGHT INTO ALLEN STREET TO NEWCASTLE. VIA ARBOR PARK TOWN HOUSES, PROCEED ON ALLEN STREET ENTER NEWCASTLE, TURN LEFT AT KIRKLAND STREET, TURN RIGHT AT VOORTREKKER STREET PROCEED ACROSS TERMINUS STREET ENTER APPROVED NEWCASTLE TAXI RANK. RETURN WITH SAME ROUTE TO MADADENI TOWNSHIP.</p>
12.6	<p>MADADENI TO NEWCASTLE (TEXTILE INDUSTRY) FROM ZENZELE SHOPPING CENTRE, TURN RIGHT AT MADADENI HOSPITAL, TURN LEFT AT THOKOZA SHOPPING CENTRE, TURN RIGHT AT SCHOOL FOR DEAF, TURN LEFT CLINIC NO.5, SECTION 5, VIA NTOBEKO L. P. SCHOOL, TURN LEFT OR RIGHT AMAJUBA COLLEGE, VIA MAGISTRATE OFFICE, VIA POLICE STATION, TURN RIGHT TO INGAGANE INTERSECTION, TURN RIGHT AT THE ROBOT CROSSING INGAGANE RIVER, VIA MATUKUSA NEW TOWNSHIP. AT KEWAY MOTORS (MATUKUSA) ROBOT TURN RIGHT AT INTERSECTION BETWEEN 5 AND 2 TOWARDS BEER WHOLESALER, TURN LEFT AT ROBOT, PROCEED. TURN LEFT AT CLINIC 3 SECTION 3 VIA KWASIBALI TAVERN, TURN LEFT AT METHODIST, VIA SECTION 1, VIA AMAJUBA DISTRICT OFFICE, VIA KHUZANI SHOPPING CENTER, LEFT AT BP GARAGE, VIA MAGISTRATE VIA AMAJUBA DISTRICT, VIA IKHWEZI SECTION, TURN RIGHT AT MADADENI POLICE STATION ROBOT, PROCEED STRAIGHT TURN RIGHT INTO P483 ROAD TO MATUKUSA NEW SETTLEMENT (PICK AND DROP) PROCEED STRAIGHT, TURN AT KEWAY MOTORS INTO ASIPHEPHE ROAD PROCEED STRAIGHT ENTER ALBERT WESSELS DRIVE TO NEWCASTLE TEXTILE INDUSTRIES OFFLOAD AND LOAD ALL AROUND TEXTILE INDUSTRIES OR RETURN WITH SAME ROUTE TO MADADENI APPROVED TAXI RANK. PROCEED TURN LEFT AT CLINIC 3 SECTION 3 VIA KWASIBALI TAVERN, LEFT AT METHODIST, VIA SECTION 1, VIA AMAJUBA DISTRICT OFFICE, VIA KHUZANI SHOPPING CENTER, LEFT AT BP GARAGE VIA MAGISTRATES OFFICE VIA AMAJUBA DISTRICT VIA IKHWEZI SECTION, RIGHT AT MADADENI POLICE STATION ROBOT, PROCEED TO NEWCASTLE OR RETURN WITH SAME ROUTE TO APPROVED CHECKERS TAXI RANK.</p>
12.7	<p>MADADENI (KWAMSIMANGO) TO NEWCASTLE FROM BREWERY (SORGHUM BEER) TOWN MILES TAVERN (KWAMSIMANGO), TURN LEFT AT BREWERY, VIA ITHALA INDUSTRIAL SITE AT SECTION 6, TURN RIGHT ACROSS ROAD MOYOMUHLE TAXI RANK, TURN RIGHT AT KWADLAMINI CORNER HOUSE BETWEEN HOSPITAL AND SECTION 6, PROCEED STRAIGHT, TURN LEFT ZENZELE SHOPPING CENTER AT SECTION 5, PROCEED BETWEEN SECTIONS 5 AND MADADENI HOSPITAL. TURN RIGHT AT ROAD INTERSECTION SHORT HOMES. VIA CRIPPLE CENTRE VIA EDUCATION (OFFICE CIRCUIT OFFICE) ROAD BETWEEN SECTION 5 OPENING VELD, VIA AMAJUBA TECHNOLOGY CENTRE, LEFT ENTER ROAD FROM OLD KZT DEPOT, BEER WHOLESALER, VIA AMAJUBA COLLEGE, VIA MAGISTRATE OFFICE PROCEED STRAIGHT TO INGAGANE RIVER, VIA MATUKUSA NEW TOWNSHIP. AT KEWAY MOTORS (MATUKUSA) ROBOT PROCEED STRAIGHT VIA RAILWAY STATION, KARBOCHEM, TURN LEFT ENTER ROAD N11 AND RETURN RIGHT INTO ALLEN STREET TO NEWCASTLE, VIA ARBOR PARK TOWN HOUSES, PROCEED ON ALLEN STREET ENTER NEWCASTLE, TURN LEFT AT KIRKLAND STREET, TURN RIGHT AT VOORTREKKER STREET, PROCEED ACROSS TERMINUS ENTER APPROVED NEWCASTLE TAXI RANK. RETURN WITH SAME ROUTE TO MADADENI TOWNSHIP.</p>



## transport

Department:  
Transport  
Province of KwaZulu-Natal

## GAZETTE

LGKZNG44-2019-FEB

REGION: ALL

12.8	<p><b>MADADENI (KWANYEMBE) TO NEWCASTLE</b> FROM N SECTION TAXI RANK KWANYEMBE, TURN RIGHT ENTER P SECTION ENTER ROAD FROM P1 STOP, VIA POST BOX, TURN LEFT AT STAFFORD CLINIC OR RIGHT. TURN RIGHT ENTER M SECTION. TURN RIGHT AT ROAD INTERSECTION VIA DEDANGIFUNDE HIGH SCHOOL, TURN LEFT MUZIKAYISE JUNIOR PRIMARY, TURN RIGHT ENTER L SECTION STRAIGHT TURN LEFT ON ROAD BETWEEN SECTION 7 AND SECTION 6 TO MADADENI BREWERY VIA VIRGINIA SUPERMARKET, VIA MADADENI LIGHT INDUSTRIES, VIA BINDA HARDWARE MOYOMUHLE TAXI RANK AND COMMUNITY CENTRE. AT ROBOT TURN RIGHT ENTER MAIN ROAD P483 FROM NEWCASTLE TO OSIZWENI, BUFFALO FLATS AND UTRECHT TO NEWCASTLE AT INGAGANE ROBOT CROSS-OVER INGAGANE RIVER TURN LEFT AT KEYWAY MOTORS ROBOT INTO ASIPHEPHE ROAD ENTER ALBERT WESSELS ROAD. VIA LIGHT AND TEXTILE INDUSTRIES EMABHODINI TO NEWCASTLE VIA PROTECTION SERVICE TURN RIGHT ALLEN STREET PROCEED TURN LEFT AT KIRKLAND STREET, TURN RIGHT AT VOORTREKKER STREET PROCEED ACROSS TERMINUS STREET, ENTER APPROVED NEWCASTLE TAXI RANK. RETURN WITH SAME ROUTE TO MADADAENI TOWNSHIP.</p>
12.9	<p><b>MADADENI TO NEWCASTLE</b> FROM R-SECTION TAXI RANK R826 HOUSE RIGHT, ENTER ROAD BETWEEN R-SECTION AND SECTION 6, TURN LEFT RASTA PAZZA SHOP, STRAIGHT, VIA ZENZELE SHOPPING COMPLEX, VIA MADADENI HOSPITAL, TURN RIGHT AT INTERSECTION, VIA CRIPPLE CENTRE AND VIA CIRCUIT OFFICE, VIA AMAJUBA TECHNOLOGY CENTRE, TURN LEFT ENTER SECTION 2, VIA AMAJUBA COLLEGE, VIA MAGISTRATES OFFICES AND MADADENI POLICE SERVICE, TURN LEFT AT INGAGANE INTERSECTION ROBOT ROAD 483, VIA MATUKUSA NEW SETTLEMENT, AT AMATUKUSA ROBOT, TURN RIGHT INTO ASIPHEPHE ROAD, PROCEED STRAIGHT ENTER ALBERT WESSELS ROAD, VIA EMABHODINI TEXTILE AND LIGHT INDUSTRIES. <b>ALTERNATIVE ROUTE</b> FROM EGESINI SECTION 7 R VIA KHULAKAHLE CRÈCHE, VIA MCEBOWOLWAZI PRIMARY SCHOOL, TURN RIGHT AT MCEBOWOLWAZI PRIMARY SCHOOL, TURN LEFT AT L POST OFFICE BOX, TURN LEFT AT HOUSE L597, TURN RIGHT AT MAZULU HIGH SCHOOL, TURN LEFT AT ZENZELE SUPERMARKET, VIA MADADENI HOSPITAL, TURN RIGHT AT ROAD INTERSECTION, VIA CRIPPLE CENTRE, VIA EDUCATION CIRCUIT OFFICE, VIA AMAJUBA TECHNOLOGY, TURN LEFT, ENTER SECTION 2 ROAD, VIA AMAJUBA COLLEGE, VIA MAGISTRATES OFFICE AND SAPS STATION, PROCEED STRAIGHT, VIA IKHWEZI STATION, TURN RIGHT AT ASIPHEPHE ROAD, ENTER ALBERT WESSELS ROAD, VIA AMABHODINI PROCEED STRAIGHT, VIA PROTECTION SERVICES, TURN RIGHT, ENTER ALLEN STREET, PROCEED STRAIGHT, TURN LEFT AT KIRKLAND STREET, TURN RIGHT AT VOORTREKKER STREET, PROCEED ACROSS TERMINAL STREET, ENTER NEWCASTLE APPROVED TAXI RANK AND RETURN WITH SAME ROUTE TO MADADENI SECTION.</p>
12.10	<p><b>MADADENI (LISTER FARM) TO NEWCASTLE</b> LISTER FARM/SIZANANI SCHOOL GRAVEL ROAD, VIA SIZAMOKUHLE PRIMARY, VIA FAMILY PACK STORE, TURN RIGHT STRAIGHT, ACROSS THE THEKU RIVER/BUTHELEZI SHOP 1087, VIA HLONIPHANI REST ON THE RIGHT, ENTER P 1 SECTION (MTN ARIAL) BUHLEBOMSHADO SHOP, TURN LEFT AT MKHULUKHULU STORE, TURN RIGHT AT KUSAKUSA/SOMETHING XM SECTION, VIA EYAKHO COMPLEX GO STRAIGHT VIA EKUPHAKAMENI STORE, TURN LEFT AT LOKOTHWAYO BRICK BLOCKS, TURN RIGHT AT EKHAMDUZE LIQUOR STORE L SECTION, VIA MADODA BUTCHERY AND CAFÉ ENTERPRISE, TURN RIGHT AT MADADENI BREWERY VIA VIRGINIA SUPERMARKET, VIA MADADENI LIGHT TEXTILE INDUSTRIES, VIA BINDA BUILDING MATERIAL SUPPLY STORE, STRAIGHT MOYOMUHLE TAXI RANK VIA COMMUNITY CENTRE. AT ROBOT TURN RIGHT ENTER MAIN ROAD FROM NEWCASTLE TO OSIZWENI UTRECHT- STRAIGHT ACROSS INGAGANE RIVER ROBOT TO THE NEXT ROBOT VIA KEYWAY MOTORS, RETURN RIGHT TO ALBERT WESSELS DRIVE OR STRAIGHT, VIA RAILWAY STATION KARBOCHEM OFF-RAMP, TURN LEFT ENTER N11 ABOUT 1 KILOMETER DRIVE TURN RIGHT INTO ALLEN STREET, VIA ARBOR PARK STRAIGHT INTO TOWN (ALLEN STREET) TURN LEFT AT KIRKLAND STREET, TURN RIGHT AND DRIVE ACROSS STREET ENTER APPROVED NEWCASTLE TAXI RANK.</p>



## transport

Department:  
Transport  
Province of KwaZulu-Natal

## GAZETTE

LGKZNG44-2019-FEB

REGION: ALL

12.11	<p>MADADENI (JOBSTOWN / EMASONDEZA) TO MADADENI</p> <p>FROM KWADANISA STOP JOBSTOWN, TURN RIGHT ON ROAD D1335, VIA ZUKA TRUST FARM, TURN LEFT JOBSTOWN SCHOOL AND ISIKHALISEZWE S. PRIMARY SCHOOL, PROCEED ACROSS THEKU RIVIA MASKRAAL PROCEED STRAIGHT, ENTER SECTION MADADENI, TURN RIGHT AT ISCOR HOSTEL, VIA ISCOR HOSTEL (INGQAYI HOSTEL) PROCEED STRAIGHT TURN LEFT AT EMATSHENI AMHLOPHE, TURN RIGHT AT CORNER HOUSE KWAMDLALOSE PROCEED STRAIGHT TURN LEFT SHOPRITE CHECKERS ENTER CHECKERS APPROVED TAXI RANK OFF-LOAD AND RETURN WITH SAME ROUTE TO MASONDEZA. ALTERNAIVE ROUTE FROM KWAMDLALOSE CORNER HOUSE PROCEED STRAIGHT VIA CHECKERS SHOPPING CENTER, VIA SECTION 3 CLINIC, TURN RIGHT AT ROAD INTERSECTION PROCEED STRAIGHT VIA KWASIBALI TURN LEFT AT METHODIST CHURCH PROCEED STRAIGHT VIA SECTION 1 TAXI RANK VIA EKHUZANI, VIA EMBONGOLWENI, VIA BP GARAGE, VIA IKHWEZI SECTION, VIA MADADENI POLICE STATION AT THE ROBOT TURN LEFT PROCEED STRAIGHT ENTER MAGISTRATE AND WELFARE OFFICE PARKING AND LOAD / OFFLOAD. RETURN THE SAME ROUTE TO MADADENI CHECKERS.</p>
12.12	<p>MADADENI TO MADADENI (SIBHASHA KILBARCHAN)</p> <p>FROM NEWCASTLE TAXI RANK, TURN LEFT INTO TERMINUS STREET, TURN RIGHT AT VOORTREKKER STREET, TURN LEFT AT KIRKLAND STREET, AND TURN RIGHT AT ALLEN STREET.</p> <p>ALTERNATIVE.</p> <p>FROM NEWCASTLE TAXI RANK, TURN RIGHT AT TERMINUS STREET, TURN LEFT AT SUTHERLAND STREET, TURN LEFT AT HOSPITAL VIA PROVINCIAL HOSPITAL NEWCASTLE PRISON TURN RIGHT INTO ALLEN STREET, PROCEED TURN RIGHT INTO N11 LADYSMITH ROAD, TURN RIGHT TO INDIAN VILLAGE RETURN SAME ROUTE ACROSS N11, LEFT INTO KILBARCHEN VILLAGE, TURN LEFT AT 4TH AVENUE RETURN SAME ROUTE TURN LEFT INTO INGAGANE ROAD, TURN LEFT TO KILBARCHEN GOLF CLUB RETURN SAME ROUTE TURN LEFT, AT BUTHELEZI STREET VIA OLD POWERSTATION. PROCEED STRAIGHT INTO INGAGANE TOWNSHIP TURN LEFT INTO INGAGANE CLUB INTO 3RD AVENUE AT INGAGANE TOWNSHIP OFFICE RETURN WITH SAME ROUTE TO MADADENI.</p> <p>ALTERNATIVE.</p> <p>ROUTE FROM NEWCASTLE TAXI RANK PROCEED ACROSS TERMINUS STREET, TURN LEFT AT VOORTREKKER STREET, TURN RIGHT AT KIRKLAND STREET, PROCEED STRAIGHT TURN LEFT AT SUTHERLAND STREET VIA PICK N PAY SHOPPING CENTER VIA TECHNIKON SA. TURN LEFT AT HOSPITAL STREET PROCEED STRAIGHT TURN RIGHT ALLEN STREET VIA ARBOR PARK SUBURB, TURN LEFT ENTER N11 TURN RIGHT INTO P483 ROAD TO MADADENI, OSIZWENI AND UTRECHT, TURN RIGHT KARBOCHEM VIA KARBOCHEM PROCEED STRAIGHT VIA ROY POINT CEMETERY, PROCEED STRAIGHT ENTER VEZIBUHLE SETTLEMENT (KNOWN AS EMPONGPONGWENI) RETURN WITH THE SAME ROUTE TO NEWCASTLE APPROVED TAXI RANK. ALTERNATIVE TO ROUTE 11 TURN RIGHT TO BALLANGEIGCH AND RETURN AND TURN LEFT TO VEZIBUHLE.</p>



## transport

Department:  
Transport  
Province of KwaZulu-Natal

## GAZETTE

LGKZNG44-2019-FEB

REGION: ALL

12.13	<p><b>MADADENI TO OSIZWENI</b></p> <p>FROM MADADENI TO OSIZWENI TOWNSHIP FROM MAGISTRATE OFFICE, MADADENI TOWNSHIP, TURN LEFT ENTER ROAD BETWEEN SECTION 2 AND MUNICIPALITY OFFICES. TURN RIGHT AT BP GARAGE PROCEED STRAIGHT VIA IMBONGOLWENI CHURCH, VIA KHUZANI SHOPPING CENTRE VIA METHODIST CHURCH. SECTIONS 1 PROCEED STRAIGHT AT FOUR WAY STOP ON ROAD BETWEEN RIVERSIDE HOUSES AND SECTION 3 TURN RIGHT AT KWAMABOYA. VIA EHASHINI STOP. VIA ST HOHN CHURCH, TURN RIGHT AT CHECKERS SHOPPING CENTER VIA CLINIC SECTION 3, TURN LEFT AT CLINIC, AND PROCEED VIA MADADENI LIBRARY, VIA BEER WHOLESALE DEPORT, VIA MAZIBUYE TESTING STATION. PROCEED STRAIGHT, AT ZENZELE SHOPPING CENTER, TURN RIGHT AND TURN LEFT VIA MADADENI HOSPITAL ROAD BETWEEN SECTION 6 AND MADADENI HOSPITAL, TURN LEFT AT AMAZULU HIGH SCHOOL, TURN RIGHT AT ROAD INTERSECTION (ROAD BETWEEN SECTION 6 AND SECTION 7), VIA MADODA SHOPPING ENTERPRISE, TURN RIGHT AT MADADENI BREWERY VIA MOYOMUHLE TAXI RANK, TURN LEFT AT THE ROBOT ENTER ROAD TO OSIZWENI AND UTRECHT VIA NINE MILE STOP, VIA BLAUBOSCH AREA, TURN RIGHT AT EMPANGENI, TURN LEFT ENTER OSIZWENI TOWNSHIP (SOUTH), PROCEED STRAIGHT VIA QHUBIMFUNDU S. P. SCHOOL AND VIA XOLANI HIGH SCHOOL. TURN RIGHT AT KWAMASHU STOP. TURN LEFT AT MPHAZIMA RESTAURANT AND HLANGANANI SHOPPING CENTRE, PROCEED STRAIGHT, TURN RIGHT AT ROAD INTERSECTION VIA OSIZWENI BUSINESS ARE, VIA POST OFFICE (OSIZWENI) AND S.A.P.S. STATION, TURN LEFT PROCEED STRAIGHT TO TOP TANK, TURN LEFT KWAMBHOKO (SAND SUPPLY DEPORT) VIA LONG HOMES HOUSING, TURN RIGHT AT MATSHEKETSHENI SECTION, VIA KWA BOB SHOPPING CENTRE, AND MASKOPHASINI, TURN LEFT AT DEPOT. ON THE THIRD ROAD FROM KHUZANI SHOPPING CENTRE, TURN RIGHT VIA KWAMAKHANYA SHOPPING CENTER, TURN RIGHT AT KWA VILAKAZI CORNER HOUSE, VIA 5 STAR CENTRE AND FIRE STATION OSIZWENI, AND TURN RIGHT AT T.V. LIQUOR STORE. PROCEED STRAIGHT VIA KAKALASPA AREA (RURAL AREA) VIA MILLENNIUM CASH STORE. EMPOMPINI RETURN SAME ROUTE TO MADADENI TOWNSHIP.</p>
12.14	<p><b>NEWCASTLE TO NEWCASTLE (IMPONDO/BAHLOKAZI)</b></p> <p>FROM NEWCASTLE APPROVED TAXI RANK, TURN RIGHT AT TERMINUS STREET, TURN LEFT AT GURTERLAND STREET, TURN RIGHT AT SCOTTS STREET, VIA PICK N PAY SHOPPING CENTRE, PROCEED STRAIGHT VIA CAPRICORNIA HOTEL, ENTER BOUNDARY STREET AT LENOXTON TOWNSHIP, PROCEED VIA CALTEX GARAGE (PETROL), VIA RICHVIEW CIVIC HALL, VIA BABS SCRAP YARD, VIA NCANDU COMBINED SCHOOL, TURN LEFT AT CHEMSFORD ROAD, VIA FARMERS ASSOCIATION AUCTION SALE, TURN RIGHT TO ROAD D502 TO EKUSENI YOUTH DEVELOPMENT CENTRE, ENTER CHEMSFORD ROAD, PROCEED STRAIGHT. AT CHEMSFORD DAM, TURN RIGHT INTO ROAD R621 TO BAHLOKAZI HIGH SCHOOL. RETURN WITH THE SAME ROAD R621 FROM HAIGH SCHOOL VIA CHEMSFORD WATER WORKS. RETURN WITH THE SAME ROUTE FROM GIJIMA SCHOOL R621, TURN RIGHT AT CHEMSFORD DAM. RETURN WITH THE SAME ROUTE TO NEWCASTLE APPROVED TAXI RANK.</p>
12.15	<p><b>MADADENI TO NEWCASTLE</b></p> <p>FROM P1 SECTION 7(P) PROCEED STRAIGHT TO KWAMAKHULUKHULU SUPERMARKET, TURN LEFT AT THE CORNER PROCEED STRAIGHT, TURN RIGHT ENGULUBENI OR KUSAKUSA ENTER M-SECTION 7, VIA EYAKHO SHOPPING COMPLEX PROCEED STRAIGHT VIA EKHAMDUZE STORE, TURN LEFT AT LOKOTHWAYO BRICK &amp; TILE SUPPLY, TURN RIGHT AT EKHAMDUZELIQUOR STORE ENTER L SECTION PROCEED, STRAIGHT TURN RIGHT, AT INTERSECTION, ENTER ROAD BETWEEN SECTION 7 (L0 AND SECTION 6, TURN LEFT PROCEED STRAIGHT, VIA AMAZULU HIGH SCHOOL, TURN LEFT AT EYETHU MOTORS SPARES. PROCEED STRAIGHT ON ROAD BETWEEN MADADENI HOSPITAL AND SECTION 6, TURN LEFT AT ZENZELE SHOPPING CENTRE ENTER ROAD BETWEEN SECTION 5 MADADENI HOSPITAL, PROCEED STRAIGHT TURN RIGHT ENTER ROAD SECTION 5 AND OPEN VELD, VIA CRIPPLE CENTRE, VIA CIRCUIT OFFICE, VIA AMAJUBA TECHNOLOGY CENTRE PROCEED STRAIGHT TURN LEFT, VIA AMAJUBA COLLEGE, VIA MAGISTRATES OFFICE, VIA MADADENI POLICE STATION PROCEED STRAIGHT ACROSS ROBOT, TURN RIGHT ON P483 ROAD, TO NEWCASTLE, VIA MATUKUSA NEW SETTLEMENT, TURN RIGHT KEYWAY ROBOT ENTER ASIPHEPHE ROAD PROCEED STRAIGHT ENTER ALBERT WESSELS DRIVE, VIA EMABHODINI PROCEED STRAIGHT VIA ENGINE GARAGE, PROCEED STRAIGHT ACROSS 4 WAY STOP TURN RIGHT AT ROBOT INTO FARADAY STREET, VIA KADBRO VEHICLE TESTING ENTER HARDWICK STREET, TURN OR PROCEED STRAIGHT, VIA VLAM CRESCENT TURN RIGHT AT HARDWICK STREET PROCEED STRAIGHT, TURN LEFT KINGS HOTEL ENTER HARDING STREET PROCEED STRAIGHT, TURN LEFT. ALLEN STREET PROCEED STRAIGHT, TURN LEFT AT KIRKLAND STREET, TURN RIGHT AT VOORTREKKER STREET PROCEED STRAIGHT TERMINUS ENTER APPROVED NEWCASTLE TAXI RANK. RETURN SAME ROUTE TO P1 SECTION 7.</p>





## transport

Department:  
Transport  
Province of KwaZulu-Natal

## GAZETTE

LGKZNG44-2019-FEB

REGION: ALL

12.16	NEWCASTLE (MADADENI 6) TO VRYHEID FROM NEWCASTLE TAXI RANK AND FROM MADADENI SECTION 6 TO VRYHEID FROM NEWCASTLE TAXI RANK IN NEWCASTLE PROCEED STRAIGHT ACROSS TERMINUS STREET, INTO VOORTREKKER STREET, TURN LEFT AT KIRKLAND STREET, TURN RIGHT AT ALLAN STREET (MAIN STREET) PROCEED STRAIGHT VIA ARBOR PARK SUBURBS, TURN LEFT ENTER N11 ROAD PROCEED STRAIGHT, TURN RIGHT INTO P483 PROCEED STRAIGHT TURN LEFT AT CAVERN ROBOT TO (PICK UP POINT) SECTION 6 RETURN THE SAME ROAD TO CAVERN ROBOT, TURN LEFT AT ROBOT, ENTER P483 ROAD, VIA OSIZWENI TO UTRECHT, TURN RIGHT AT UTRECHT ROAD INTERSECTION ENTER R34 ROAD PROCEED.
12.17	NEWCASTLE TO ESTCOURT FROM NEWCASTLE APPROVED TAXI RANK, TURN RIGHT AT VOORTREKKER, TURN LEFT TO KIRKLAND STREET, TURN RIGHT ENTER ALLEN STREET, TURN RIGHT TO N11, TURN LEFT TO HELPMEEKAR, TURN TO PETERS ROAD, TURN RIGHT TO COLENSE ROAD, TURN LEFT TO R103, ENTER ALEXANDRA ROAD, TURN RIGHT TO HARDING STREET ENTER APPROVED ESTCOURT TAXI RANK. RETURN WITH THE SAME ROUTE TO NEWCASTLE.
12.18	NEWCASTLE TO LADYSMITH. FROM NEWCASTLE APPROVED TAXI RANK PROCEED ACROSS TERMINUS STREET ENTER VOORTREKKER STREET TURN LEFT AT KIRKLAND STREET, TURN RIGHT ENTER ALLEN STREET, TURN RIGHT TO N11 JOIN CRAWCHAW STREET, TURN LEFT ENTER LADYSMITH APPROVED TAXI RANK RETURN WITH THE SAME ROUTE TO NEWCASTLE.
12.19	NEWCASTLE TO PIETERMARITZBURG. FROM NEWCASTLE APPROVED TAXI RANK PROCEED ACROSS TERMINUS STREET, ENTER VOORTREKKER STREET, TURN LEFT TO KIRKLAND STREET, TURN RIGHT ENTER ALLEN STREET, TURN LEFT TO N11, TURN LEFT TO HELPMEEKAR ROAD, TURN RIGHT TO PETERS ROAD THROUGH INDUSTRIAL, TURN RIGHT TO COLENSE ROAD, TURN RIGHT TON3, TURN LEFT TO CHURCH STREET, TURN LEFT TO EAST STREET ENTER PIETERMARITZBURG APPROVED TAXI RANK. RETURN WITH THE SAME ROUTE TO NEWCASTLE.
12.20	NEWCASTLE TO DURBAN FROM NEWCASTLE APPROVED TAXI RANK, PROCEED ACROSS TERMINUS STREET, TURN RIGHT AT VOORTREKKER STREET, TURN LEFT INTO KIRKLAND STREET, TURN RIGHT ENTER ALLEN STREET PROCEED STRAIGHT, TURN RIGHT TO N11, TURN LEFT TO HELPMEEKAR, TURN RIGHT TO PETERS ROAD, TURN RIGHT TO COLENSE ROAD, TURN LEFT TO R103, TURN LEFT TO N3, TURN LEFT TO ALICE STREET, TURN LEFT TO ALBERT ROAD, TURN RIGHT TO MNGENI ROAD ENTER APPROVED DURBAN TAXI RANK CORNER OF UMNGENI ROAD AND OSBORN ROAD. RETURN WITH THE SAME ROUTE TO NEWCASTLE.
12.21	MADADENI TO ALL SECTIONS FROM MADADENI SHOPRITE SHOPPING CENTRE TO ALL SECTIONS WITHIN MADADENI TOWNSHIP. PICK AND DROP TO AND FROM AND TURN TO MADADENI SHOPRITE SHOPPING CENTRE.
12.22	NEWCASTLE TAXI RANK TO NEWCASTLE TOWNLANDS FROM TAXI RANK INTO TERMINUS STREET TURN LEFT AT VOORTREKKER STREET TURN LEFT INTO KIRKLAND STREET, TURN LEFT INTO ALLEN STREET, PROCEED STRAIGHT TURN RIGHT AT DRAKENSBURG DRIVE PROCEED STRAIGHT, VIA MONTE VISTA, TURN LEFT INTO AQUAMARINE DRIVE, TURN RIGHT INTO AMETHYST ROAD PROCEED STRAIGHT TURN RIGHT AT DRAKENSBURG DRIVE, TURN LEFT INTO VICTORIA ROAD PROCEED STRAIGHT VIA AMAJUBA LODGE, CHECKERS SHOPPING CENTRE, TURN RIGHT AT ROBOT INTO ALLEN STREET PICK AND DROP TO AND FROM. RETURN WITH SAME ROUTE TO NEWCASTLE TAXI RANK.
12.23	NEWCASTLE TO PIET RETIEF FROM NEWCASTLE TAXI RANK ENTER TERMINUS STREET, TURN RIGHT AT VOORTREKKER STREET, TURN LEFT INTO ALLEN STREET PROCEED STRAIGHT. TURN LEFT AT KIRKLAND STREET, TURN LEFT INTO ALLEN STREET PROCEED STRAIGHT, TURN LEFT NEAR RTI OFFICE ROAD PROCEED STRAIGHT TO CHARLESTOWN ENTER LANGS NEL STREET AT VOLKRUST PROCEED STRAIGHT, TURN RIGHT AT DE KOCK STREET INTO R543, PROCEED STRAIGHT TO VUKUZAKHE TOWN SHIP PROCEED ALONG R543 ENTER VAN REBECK STREET AT WAKKERSTROOM, TURN LEFT AT KRUGER STREET PROCEED STRAIGHT THROUGH WAKKERSTROOM ENTER R54 PROCEED STRAIGHT VIA DUIKERS DORP (MABLOLA)





## transport

Department:  
Transport  
Province of KwaZulu-Natal

## GAZETTE

LGKZNG44-2019-FEB

REGION: ALL

12.24	<p><b>NEWCASTLE TO MONDLO</b> FROM APPROVED TAXI RANK IN NEWCASTLE PROCEED STRAIGHT ACROSS TERMINUS STREET INTO VOORTREKKER STREET, TURN LEFT AT KIRKLAND STREET, TURN RIGHT AT ALLEN STREET PROCEED STRAIGHT, VIA ARBOR PARK SUBURB. TURN LEFT ENTER N11 ROAD, TURN RIGHT INTO P483 ROAD VIA OSIZWENI TO UTRECHT, TURN RIGHT AT UTRECHT ROAD INTERSECTION ENTER ROAD R34 ROAD. PROCEED STRAIGHT AT BLOOD RIVER PROCEED STRAIGHT ACROSS R33 ROAD ENTER P54 ROAD TO NQUTHU, TURN LEFT AT KWAGRACE SHOPPING CENTRE PROCEED STRAIGHT ON THAT ROAD ENTER MONDLO. TURN LEFT TO MONDLO TAXI RANK. RETURN SAME ROUTE TO NEWCASTLE.</p>
12.25	<p><b>NEWCASTLE TO NQUTHU</b> FROM APPROVES TAXI RANK IN NEWCASTLE PROCEED STRAIGHT ACROSS TERMINUS STREET INTO VOORTREKKER STREET, TURN LEFT AT KIRKLAND STREET, TURN RIGHT AT ALLEN STREET PROCEED STRAIGHT, VIA ARBOR PARK SUBURB, TURN LEFT ENTER N11 ROAD THEN TURN RIGHT INTO P483 ROAD VIA OSIZWENI ROAD TO UTRECHT, TURN RIGHT AT UTRECHT ROAD INTERSECTION ENTER R34 ROAD. PROCEED STRAIGHT AT BLOOD RIVER CROSSROAD PROCEED ACROSS R33 ROAD ENTER P54 ROAD TO NQUTHU APPROVED TAXI RANK DESTINATION, RETURN SAME ROUTE TO NEWCASTLE.</p>
12.26	<p><b>NEWCASTLE TO PAULPIETERSBURG</b> FROM NEWCASTLE TAXI RANK, PROCEED STRAIGHT ACROSS TERMINUS STREET INTO VOORTREKKER STREET PROCEED STRAIGHT, TURN LEFT AT KIRKLAND STREET, TURN RIGHT AT ALLEN STREET PROCEED STRAIGHT VIA ARBOR PARK SUBURB, TURN LEFT ENTER N11 ROAD PROCEED STRAIGHT, TURN RIGHT INTO P483 VIA OSIZWENI TO UTRECHT, TURN RIGHT AT UTRECHT ROAD INTERSECTION ENTER R34 ROAD PROCEED STRAIGHT, TURN LEFT AT BLOOD RIVER ENTER R33 ROAD AND R34 PROCEED STRAIGHT TO VRYHEID, TURN LEFT AT STILWATER BP GARAGE PROCEED STRAIGHT ENTER R33 ROAD TO PAULPIETERSBURG TURN RIGHT AT KRUGER STREET PROCEED STRAIGHT ENTER PAULPIETERSBURG TAXI RANK. RETURN SAME ROUTE TO NEWCASTLE.</p>
12.27	<p><b>FROM NEWCASTLE TAXI RANK, PROCEED STRAIGHT ACROSS TERMINUS STREET INTO VOORTREKKER STREET PROCEED STRAIGHT, TURN LEFT AT KIRKLAND STREET, TURN RIGHT AT ALLEN STREET PROCEED STRAIGHT VIA ARBOR PARK SUBURB, TURN LEFT ENTER N11 ROAD PROCEED STRAIGHT, TURN RIGHT INTO P483 VIA OSIZWENI TO UTRECHT, TURN RIGHT AT UTRECHT ROAD INTERSECTION ENTER R34 ROAD PROCEED STRAIGHT, TURN LEFT AT BLOOD RIVER ENTER R33 ROAD AND R34 PROCEED STRAIGHT TO VRYHEID, TURN LEFT AT STILWATER BP GARAGE PROCEED STRAIGHT ENTER R33 ROAD TO PAULPIETERSBURG TURN RIGHT AT KRUGER STREET PROCEED STRAIGHT ENTER PAULPIETERSBURG TAXI RANK. RETURN SAME ROUTE TO NEWCASTLE.</b></p>
12.28	<p><b>NEWCASTLE TO NONGOMA</b> MADADENI TO SECTION 6 IN NEWCASTLE TO NONGOMA. FROM MADADENI SECTION 6 PROCEED STRAIGHT TO CAVAN FARM ROBOT, TURN LEFT ROAD INTERSECTION ENTER P483 ROAD, VIA OSIZWENI TO UTRECHT, TURN RIGHT AT UTRECHT ROAD INTERSECTION ENTER R34 ROAD PROCEED STRAIGHT VIA NHLAZADELO SCHOOL, TURN LEFT AT BLOOD RIVER ENTER R33 AND R34 TO VRYHEID PROCEED STRAIGHT AT CROSS ROADS BEFORE REACHING VRYHEID ON REACHING R34 ROAD PROCEED STRAIGHT VIA BHEKUZULU TOWNSHIP ENTER R69 ROAD LOUWSBURG, PROCEED STRAIGHT VIA DRIEFONTEIN, VIA CORONATION, TURN RIGHT ENTER R618 ROAD VIA NGOME FOREST, VIA BENEDICT HOSPITAL TO NONGOMA TOWN PROCEED STRAIGHT ENTER NONGOMA TAXI RANK, RETURN SAME ROUTE TO MADADENI SECTION 6 AND NEWCASTLE.</p>
12.29	<p><b>NEWCASTLE TO EMPANGENI.</b> FROM MADADENI SECTION 6 AND NEWCASTLE TAXI RANK. FROM NEWCASTLE TAXI RANK PROCEED ACROSS TERMINUS STREET INTO VOORTREKKER STREET, TURN LEFT AT KIRKLAND STREET, TURN RIGHT AT ALLEN STREET PROCEED STRAIGHT VIA ARBOR PARK SUBURB, TURN LEFT INTO N11 ROAD PROCEED STRAIGHT TURN RIGHT TO P483 ROAD VIA BLAaubosch OSIZWENI TO UTRECHT, TURN RIGHT AT UTRECHT ROAD INTERSECTION ENTER R34 ROAD PROCEED STRAIGHT TURN LEFT AT BLOODRIVER ENTER R33 ROAD AND R34 PROCEED STRAIGHT VIA STILWATER BP GARAGE ON ROAD TO VRYHEID, TURN RIGHT AT CROSS ROADS BEFORE ENTERING VRYHEID PROCEED ON R34 ROAD VIA VRYHEID PROCEED STRAIGHT VIA MELMOTH, TURN LEFT AT ENKWALINI NDUNDULU AREA PROCEED STRAIGHT ON R34 ENTER EMPANGENI MAIN ROAD TURN RIGHT AT BOXER SHOPPING CENTER ENTER ?A? TAXI RANK EMPANGENI, RETURN SAME ROUTE TO MADADENI SECTION 6 NEWCASTLE.</p>
12.30	<p><b>NEWCASTLE TO NORMANDEEN</b> FROM NEWCASTLE TAXI RANK EXIT WITH TERMINUS STREET TURN LEFT WITH SUTHERLAND STREET TURN RIGHT WITH SCOTT STREET TO LENNOXTON WITH ROAD P39 TO NORMANDIEN PICK AND DROP RETURNING USING SAME ROUTE.</p>



## transport

Department:  
Transport  
Province of KwaZulu-Natal

## GAZETTE

LGKZNG44-2019-FEB

REGION: ALL

12.31	<p>NEWCASTLE TO UTRECHT</p> <p>FROM NEWCASTLE TAXI RANK WITH VOORTREKKER STREET TURN LEFT TO 34 KIRKLAND STREET AND TURN LEFT TO 31 ALLEN STREET AND TURN LEFT TO JOIN N11 ROAD TURN RIGHT TO UTRECHT ROAD AND TURN LEFT TO UTRECHT INTO APPROVED TAXI RANK AND RETURN BACK USING THE SAME ROUTE.</p>
12.32	<p>NEWCASTLE TO DUNDEE.</p> <p>FROM NEWCASTLE APPROVED TAXI RANK PROCEED ACROSS TERMINUS STREET, ENTER VOORTREKKER STREET TURN LEFT TO KIRKLAND STREET, TURN RIGHT ENTER ALLEN STREET, PROCEED TURN LEFT TO N11 PROCEED STRAIGHT TURN LEFT TO R621 VIA NDH ENTER PROCEED STRAIGHT VIA HUTTERNSPRUT TURN LEFT TO DUNDEE ENTER LANDMAN STREET TURN LEFT ENTER DUNDEE APPROVED TAXI RANK RETURN WITH SAME ROUTE TO NEWCASTLE.</p>



## transport

Department:  
Transport  
Province of KwaZulu-Natal

## GAZETTE

LGKZNG44-2019-FEB

REGION: ALL

1) <b>Application Number:</b> APP0099770	2) <b>Gazette Number:</b> LGKZNG44-2019-FEB
3) <b>Applicant:</b> SM NZUZA <b>ID NO.</b> 8408026198082 <b>Association:</b> NOT AVAILABLE	4) <b>Applicant Address:</b> PO BOX 45 ULUNDI 3838
5) <b>Existing Licence Holder:</b> NOT APPLICABLE <b>ID NO.</b> NOT APPLICABLE	6) <b>Existing Licence Holder Address:</b> NOT APPLICABLE
7) <b>Type of application:</b> NEW OPERATING LICENCE	8) <b>Operating Licence Number:</b> NOTAVAILABLE
9) <b>Vehicle Type:</b> OTHER	10) 1 X 0 (SEATED)
11) <b>Region:</b> ZULULAND	
12.1	<p>MBILANE AREA TO INDEPENDENCE SCHOOL</p> <p>FROM MBILANE AREA AT ULUNDI TO KWASHOBEDE AT THE SAME AREA TAKE 3 CHILDREN THEN I TURN LEFT ON AN UNNAMED ROAD AND I ARRIVE AT THE XULU HOUSEHOLD AND PICK UP 2 CHILDREN, THEN I CARRY ON STRAIGHT AND TURN LEFT ON TO L1223 AND I PICK UP 3 CHILDREN AND CARRY ON STRAIGHT AND PICK UP 2 CHILDREN AT NDWANDWE HOUSEHOLD. I THEN GO STRAIGHT AND PICK UP 3 CHILDREN AT THE DLAMINI HOUSEHOLD AND THEN I TURN RIGHT AND JOIN R66 THEN CARRY ON STRAIGHT AND TURN LEFT TO KING SOLOMON STREET. I THEN GO STRAIGHT AND TURN RIGHT ON KING ZWELITHINI STREET AND TAKE A RIGHT ON CHIEF ET XOLO THEN I DROP OFF ALL 13 CHILDREN AT MBHASOBHENI PRIMARY SCHOOL, THEN I GO BACK TO CHIEF ET XOLO THEN I TURN LEFT TO KING ZWELITHINI AND THEN TURN LEFT ON UPHONDOLWENDLOVU CRES THEN I TURN ON CHIEF OWEN CRES, THEN I ARRIVE AT C SECTION AND I PICK UP 6 CHILDREN AND JOIN KING ZWELITHINI ON THE LEFT. I THEN CARRY ON STRAIGHT AND TURN RIGHT ON KING SOLOMON ST AND JOIN KING SHAKA STREET THEN TURN LEFT TO DENNIS MADIDE STREET AND TURN LEFT TO KHANGELA STREET AND CARRY ON STRAIGHT, THEN I DROP OFF 3 CHILDREN AT SMILEY KIDS AT D SECTION THEN HEAD STRAIGHT TO JOIN R66 THEN TURN LEFT AND ARRIVE AT MAHLABATHINI PRIMARY AND DROP OFF 3 CHILDREN, THEN I GO BACK TO C SECTION WITH R66 AND TURN TO KING SOLOMON THEN TURN RIGHT TO KING ZWELITHINI THEN CARRY ON STRAIGHT. THEN I TURN RIGHT ON PONDOLWENDLOVU CRESS AND I PICK UP 4 CHILDREN AND GO STRAIGHT TO KING ZWELITHINI STREET AND TURN RIGHT ON PRINCE MANGOSUTHU AND GO STRAIGHT AND CROSS R66. THEN I TURN RIGHT ON MBELEBELE STREET AND GO STRAIGHT THEN TURN LEFT ON GIBABANYE CRES THEN I DROP OFF LEARNERS AT INDEPENDENCE SCHOOL THEN I GO BACK HOME TO PARK. I WAIT TILL SCHOOL FINISHES IN THE AFTERNOON THEN I TAKE THE SAME ROUTE TO FETCH LEARNERS FROM SCHOOL AND DROP THEM OFF AT THEIR STATIONS.</p>



## transport

Department:  
Transport  
Province of KwaZulu-Natal

## GAZETTE

LGKZNG44-2019-FEB

REGION: ALL

1) <b>Application Number:</b> APP0099783	2) <b>Gazette Number:</b> LGKZNG44-2019-FEB
3) <b>Applicant:</b> TD BUTHELEZI <b>ID NO.</b> 9007125602082 <b>Association:</b> NOT AVAILABLE	4) <b>Applicant Address:</b> BOX 212 ULUNDI 3838
5) <b>Existing Licence Holder:</b> NOT APPLICABLE <b>ID NO.</b> NOT APPLICABLE	6) <b>Existing Licence Holder Address:</b> NOT APPLICABLE
7) <b>Type of application:</b> NEW OPERATING LICENCE	8) <b>Operating Licence Number:</b> NOTAVAILABLE
9) <b>Vehicle Type:</b> OTHER	10) 1 X 22 (SEATED) + 0 (STANDING)
11) <b>Region:</b> ZULULAND	
12.1	<p>H.H. GUMEDE STREET TO DABULAMANZI S.P SCHOOL</p> <p>FROM H.H. GUMEDE STREET AT MKHAZANE AREA IN MAHLABATHINI THEN GO TO EMAKHOSINI CRESCENT AT B-SOUTH AT HOUSE 921 AND PICK UP 2 KIDS THERE THEN GO TO INGWENGWE CRESCENT HOUSE NO:929 TO PICK UP 5 LEARNERS AND THEN GO TO MAKHOSINI AREA AT HOUSE 897 TO PICK UP 3 KIDS AND THEN I DRIVE ACROSS P700 AND JOIN MBHOSHONGWENI AREA TO PICK UP 5 KIDS AT HOUSE NO 926 THEN DRIVE TO KING DINIZULU R34 UNTIL I REACH PRINCE MANGOSUTHU STREET AND TURN RIGHT UNTIL I REACH MAGUDWINI POLICE STATION THEN TURN LEFT AND GO STRAIGHT UNTIL I REACH MBHASOBHENI PRIMARY SCHOOL AT CHIEF E.T XOLO STREET AND DROP ALL STUDENTS. I THEN GO TO B-NORTH USING PRINCE MANGOSUTHU STREET AND PICK UP 5 KIDS AT ESIKEBHENI STREET HOUSE NUMBER 23 AND DRIVE TO UGIBABANYA CRESCENT TO PICK UP 7 KIDS AT HOUSE 1131 THEN DRIVE TO EMBELEBELENI STREET AND TURN LEFT TO UFASIMBA STREET TO PICK UP 3 KIDS AT HOUSE NUMBER 12 AND THEN DRIVE BACK TO EMBELEBELENI STREET AND TURN LEFT AT KING BHEKUZULU STREET THEN TURN RIGHT AT ISIPHEZI CRESCENT TO PICK UP 2 KIDS AT HOUSE 1158 AND THEN DRIVE TO INDEPENDENT SCHOOL TO DROP OFF 2 KIDS THEN DRIVE BACK TO PRINCE MANGOSUTHU STREET AND CROSS THE ROBOT UNTIL I REACH KING ZWELITHINI STREET AND DRIVE TO DABULAMANZI S.P SCHOOL TO DROP OFF LEARNERS. I WAIT FOR THE LEARNERS AT THE GATE AND THEN I USE THE SAME ROUTE IN THE AFTERNOON TAKING THEM BACK TO THEIR HOMES.</p>



## transport

Department:  
Transport  
Province of KwaZulu-Natal

## GAZETTE

LGKZNG44-2019-FEB

REGION: ALL

1) <b>Application Number:</b> APP0099785	2) <b>Gazette Number:</b> LGKZNG44-2019-FEB
3) <b>Applicant:</b> CSF SHOBEDE <b>ID NO.</b> 7608060560086 <b>Association:</b> NOT AVAILABLE	4) <b>Applicant Address:</b> BOX 304 ULUNDI 3838
5) <b>Existing Licence Holder:</b> NOT APPLICABLE <b>ID NO.</b> NOT APPLICABLE	6) <b>Existing Licence Holder Address:</b> NOT APPLICABLE
7) <b>Type of application:</b> NEW OPERATING LICENCE	8) <b>Operating Licence Number:</b> NOTAVAILABLE
9) <b>Vehicle Type:</b> OTHER	10) 1 X 0 (SEATED)
11) <b>Region:</b> ZULULAND	
12.1	<p>MBILANE AREA TO MAHLABATHINI HIGH SCHOOL</p> <p>FROM MBILANE AREA AT ULUNDI TO HOUSE NUMBER 040236 AT MBILANE ULUNDI AT UNNAMED ROAD PICK UP 8 LEARNERS AT, STRAIGHT ON THE SAME AREA PICK UP 7 LEARNERS AT HOUSE NUMBER 040246 STRAIGHT ON AND JOIN NO. L1223 ROAD AT MBILANE AREA THEN CROSS R66 AND JOIN KHANGELANI STREET AND DROP 1 LEARNER AT SMILLEY RID PRIMARY AND THEN JOIN DENNIS MADIDE STREET TO NSIKAYENDLU HIGH SCHOOL AND DROP ONE LEARNER STRAIGHT ON AND JOIN KING SHAKA STREET AND TURN TO KING ZWELITHINI STREET TO DROP ONE LEARNER AT PRINCE DABULAMANZI PRIMARY SCHOOL THEN STRAIGHT ON TO JOIN CHIEF ET XOLO STREET TO DROP 7 LEARNERS AT MBASOBHENI PRIMARY SCHOOL THEN STRAIGHT ON AT ET XOLO STREET TO DROP 1 LEARNER AT ULUNDI INDEPENDENT SCHOOL THEN STRAIGHT TO R66 MAHLABATHINI HIGH SCHOOL TO DROP ALL LEARNERS AND RETURN THE SAME ROUTE.</p>



## transport

Department:  
Transport  
Province of KwaZulu-Natal

## GAZETTE

LGKZNG44-2019-FEB

REGION: ALL

1) <b>Application Number:</b> APP0101476	2) <b>Gazette Number:</b> LGKZNG44-2019-FEB
3) <b>Applicant:</b> MAHARAJ'S COACH AND BUS HIRE CC <b>ID NO.</b> 1999/005651/23 <b>Association:</b> NOT AVAILABLE	4) <b>Applicant Address:</b> PO BOX 7924 CUMBERWOOD 3235
5) <b>Existing Licence Holder:</b> P.O. BOX MAHARAJ <b>ID NO.</b> 5903125193086	6) <b>Existing Licence Holder Address:</b> P.O. BOX 7924 CUMBERWOOD 3235
7) <b>Type of application:</b> NORMAL TRANSFER AND CONVERSION	8) <b>Operating Licence Number:</b> 258310
9) <b>Vehicle Type:</b> BUS	10) 1 X 36 (SEATED) + 0 (STANDING)
11) <b>Region:</b> UMGUNGUNDLOVU	
12.1	<p>DESTINATION: ORIBI / BISLEY</p> <p>ROUTE: 1</p> <p>CITY TERMINAL, COMMERCIAL ROAD, DURBAN ROAD, KIND EDWARD AVENUE, ORIBI ROAD TO OUTER TERMINUS OF BOWKER ROAD.</p> <p>RETURN VIA REVERSE OF OUTWARD ROUTE TO COMMERCIAL ROAD THEN, LONGMARKET STREET, OLD MARKET STREET, CITY TERMINAL</p> <p>DESTINATION: BLACKRIDGE / PRESTBURY</p> <p>ROUTE: 2</p> <p>CITY TERMINAL, COMMERCIAL ROAD, LONGMARKET, BOSHOF STREET, PIETERMARITZ STREET, PINE STREET (NORTH) MAYORS WALK, ZWARTKOP ROAD, SWEETWATERS ROAD, UPLANDS ROAD TO OUTER TERMINUS.</p> <p>RETURN VIA REVERSE OF OUTWARD ROUTE TO ZWARTKOP ROAD, THEN STOTT ROAD, BOYD ROAD, BRAND VAN ZYL ROAD, MORCOM ROAD, BEVERLY ROAD, MAYORS WALK, BERG STREET, CHAPEL STREET, LONGMARKET STREET, OLD MARKET STREET, CITY TERMINAL.</p> <p>(ALTERNATIVE ROUTES):</p> <p>1. FROM BLACKRIDGE THE 07:00 THE 07:00 INBOUND TRIP (SEE *) FROM STOTT ROAD GOES VIA MILLIKEN ROAD TO THE CITY IE. ON THIS TRIP THE ROUTE EXCLUDED BOYD ROAD, BRAND VAN ZYL ROAD AND THE UPPER END OF MORCOM ROAD.</p> <p>2. FROM CITY TERMINAL THE 07:30 OUTBOUND TRIP (SEE **) GOES VIA THE REVERSE OF THE NORMAL ROUTE THROUGH PRESTBURY AND BLACKRIDGE.</p> <p>3. THE 14:00 AND 15:25 INBOUND TRIPS (SEE ***) FORM BLACKRIDGE TO THE CITY TERMINAL THEN CONTINUE VIA LONGMARKET STREET, RETIEF STREET, BOOM STREET BOSHOF STREET, CHURCH STREET AND OLD MARKET STREET TO AGAIN REACH THE CITY TERMINAL.</p> <p>ROUTE: 3</p> <p>PERSONS WHO HAVE ORGANISED THEMSELVES INTO A GROUP AND THEIR PERSONAL EFFECTS:</p> <p>FROM: POINTS WITHIN A RADIUS OF 100 (ONE HUNDRED) KILOMETRES FROM 20 MAIN STREET, HOWICK TO POINTS WITHIN THE REPUBLIC OF SOUTH AFRICA AND RETURN TO 20 MAIN STREET, HOWICK.</p> <p>SUBJECT TO THE EXPLICIT CONDITION THAT THE CONVEYANCE OF SUCH A GROUP OF PERSON MAY ONLY BE UNDERTAKEN IF THE SAME GROUP OF PERSONS UNDERTAKE THE FORWARD AND THE RETURN JOURNEY AS A PARTY FOR THE EXCLUSIVE MUTUAL PURPOSE OF ATTENDING ONE OR MORE OF THE FOLLOWING OCCASIONS:</p>





## transport

Department:  
Transport  
Province of KwaZulu-Natal

## GAZETTE

LGKZNG44-2019-FEB

REGION: ALL

- I) A WEDDING;
- II) A FUNERAL;
- III) A RELIGIOUS GATHERING;
- IV) A SPORTS MEETING, EITHER AS COMPETITORS OR AS SPECTATORS;
- V) A PICNIC OR ANY OTHER SIMILAR FORM OF ORGANISED AMUSEMENT OF RECREATION.

### ROUTE: 4

PASSENGERS AND THEIR PERSONAL EFFECT OVER ROUTES A,B AND C:

SUBJECT TO THE RESTRICTION THAT NO PASSENGERS WILL BE PICKED UP OR SET DOWN WITH ONE KILOMETRE FROM BEYOND THE CITY BOUNDARY.

### ROUTE: A

DEPART TERMINUS 20 MAIN STREET, HOWICK PROCEED ALONG MAIN STREET ACROSS UMGENI RIVER AND ALONG OLD MAIN ROAD TO THE SARMCOL TURN-OFF, TURN LEFT TO THE SARMCOL ENTRANCE: TURN AROUND AND RETURN TO OLD MAIN ROAD, TURN LEFT AND THEN PROCEED VIA MERRIVALE AND BUS STOP OUTSIDE THE MERRIVALE SUPERMARKET TO THE JUNCTION OF THE OLD MAIN ROAD WITH NATIONAL ROAD N3 FILTER ON TO N3 AND PROCEED TO THE HILTON FLY-OVER BRIDGE, FILTER OFF TO THE LEFT AND THEN TURN RIGHT ALONG PROVINCIAL MAIN ROAD TO THE ENTRANCE TO THE HILTON HOTEL, TURN AROUND AND RETURN TO N3 ALONG THE AFORESAID PROVINCIAL ROAD, THEN TURN RIGHT ON N3 AND PROCEED DOWN N3 TO WEMBLEY FLY-OVER THEN FILTER OFF TO THE LEFT TO INTERSECTION WITH DUNCAN MCKENZIE DRIVE, TURN RIGHT INTO OLD HOWICK ROAD PROCEED DOWN OLD HOWICK ROAD INTO COMMERCIAL ROAD TO LONGMARKET STREET, TURN LEFT INTO LONGMARKET STREET TO THE TERMINUS AUTHORISED BY LOCAL AUTHORITY.

NOTE: THIS ROUTE WILL BE OPERATED INWARDS FROM HOWICK TO PIETERMARITZBURG DEPARTING HOWICK 07:15 AND OUTWARDS FROM PIETERMARITZBURG TO HOWICK, DEPARTING PIETERMARITZBURG 17:10.

### ROUTE: B

DEPART AFORESAID TERMINUS IN OLD MARKET STREET LEFT INTO COMMERCIAL ROAD LEFT INTO LONGMARKET STREET, LEFT INTO BOSHOF STREET, LEFT INTO PIETERMARITZ STREET, TURN RIGHT AND RETURN TO HOWICK VIA COMMERCIAL ROAD, OLD HOWICK ROAD, N3 TO THE MERRIVALE UNDERPASS, FILTER OFF TO THE LEFT AND TURN RIGHT UNDER N3 IN ORDER TO PROCEED INTO MERRIVALE VIA THE OLD MAIN ROAD, PROCEED ALONG OLD MAIN ROAD TO THE TURN OFF TO THE SARMCOL ENTRANCE PROCEED TO SARMCOL ENTRANCE THEN TURN AROUND AND PROCEED BACK TO OLD MAIN ROAD TURN RIGHT AND PROCEED ALONG MAIN STREET TO THE TERMINUS.

NOTE: THIS ROUTE WILL BE OPERATED OUTWARDS FROM PIETERMARITZBURG TO HOWICK AT 07:50 AND INWARDS FROM HOWICK TO PIETERMARITZBURG AT 13:15.

### ROUTE: C

DEPART TERMINUS AT 20 MAIN STREET, HOWICK PROCEED ALONG MAIN STREET ACROSS UMGENI RIVER AND ALONG OLD MAIN ROAD TO SARMCOL TURN OFF, TURN OFF TO SARMCOL ENTRANCE, TURN AROUND AT SARMCOL ENTRANCE AND THEN RETURN TO OLD MAIN ROAD, TURN LEFT AND PROCEED ALONG OLD MAIN ROAD VIA MERRIVALE AND BUS STOP AT MERRIVALE SUPERMARKET TO JUNCTION OF OLD MAIN ROAD WITH NATIONAL ROAD N3, PROCEED ALONG N3 TO MOUNT MICHAEL FLY- OVER BRIDGE, FILTER OFF TO THE LEFT AND THEN PASS OVER N3 ONTO CEDARA ROAD AND PROCEED TO THE INTERSECTION OF CEDARA ROAD AND GROENKLOOF ROAD, HILTON NEXT TO CROSSWAYS HOTEL, TURN LEFT INTO GROENKLOOF ROAD AND PROCEED TO THE BUS STOP OUTSIDE THE HILTON SUPERMARKET, THEN TO HILTON HOTEL AND CONTINUE FURTHER TO THE HILTON FLY-OVER ACROSS N3, TURNING RIGHT ONTO N3 AND THEREAFTER PROCEEDING TO PIETERMARITZBURG TERMINUS IN THE MANNER SET FORTH IN ROUTE "A".

NOTE: THIS ROUTE WILL BE OPERATED INWARDS FROM HOWICK TO PIETERMARITZBURG DEPARTING 08:45 AND OUTWARDS FROM PIETERMARITZBURG TO HOWICK DEPARTING 12:15.

### ROUTE: 5



## transport

Department:  
Transport  
Province of KwaZulu-Natal

## GAZETTE

LGKZNG44-2019-FEB

REGION: ALL

EMPLOYEES AND THEIR PERSONAL EFFECTS ON BEHALF OF C.G SMITH LIMITED, NOODSBERG.

### MAIN ROUTE

FROM THE SUGAR MILL AT JAAGBAAN SITUATED INTO THE MAGISTERIAL DISTRICT OF NEW HANOVER TO COOL AIR COMMUNITY DEVELOPMENT TOWNSHIP ALSO SITUATED IN THE MAGISTERIAL DISTRICT OF NEW HANOVER VIA MAIN ROAD 156 TO THE JUNCTION OF ROAD NO. 156 AND ROAD 503 TURNING LEFT INTO ROAD 503 AND ALONG ROAD 503 TO THE JUNCTION WITH PROTEA STREET TO COOL AIR DEVELOPMENT TOWNSHIP AN RETURN ALONG PROTEA STREET TO JUNCTION WITH ROAD NO.503 TURNING RIGHT INTO ROAD 503 AND ALONG ROAD NO. 503 TO JUNCTION WITH PROVINCIAL ROAD NO.63 TURNING RIGHT INTO PROVINCIAL ROAD NO. 63 ALONG PROVINCIAL ROAD NO. 63 TO WARTBURG VILLAGE AND RETURN ALONG PROVINCIAL ROAD NO.63 TOWARDS JAAGBAAN TO THE JUNCTION WITH ROAD NO.156, TURN LEFT INTO ROAD NO. 156 AND ALONG IT TURNING RIGHT INTO THE SUGAR MILL.

ALTERNATIVE ROUTE: FROM THE SUGAR MILL AT JAAGBAAN TURNING LEFT INTO MAIN ROAD NO. 156 TOWARDS FAWN LEAS TO THE JUNCTION WITH PROVINCIAL ROAD NO. 63 TURNING RIGHT INTO PROVINCIAL ROAD NO. 63 ALONG IT TO WARTBURG VILLAGE AND RETURN ALONG PROVINCIAL ROAD NO. 63 TO JUNCTION WITH ROAD NO. 503, TURNING LEFT INTO ROAD NO.503 ALONG IT TO THE JUNCTION WITH PROTEA STREET, LEFT INTO PROTEA STREET TO COOL AIR COMMUNITY DEVELOPMENT TOWNSHIP AND RETURN ALONG PROTEA STREET TO JUNCTION WITH ROAD NO.503 TURNING LEFT INTO ROAD NO. 503 TURNING LEFT INTO ROAD NO. 503 AND ALONG IT TO THE JUNCTION WITH THE ROAD TO THE MILL TURNING LEFT INTO THE SUGAR MILL AT JAAGBAAN.

### ROUTE: 6

EMPLOYEES AND THEIR PERSONAL EFFECTS ON BEHALF OF C.G. SMITH SUGAR LIMITED NOODSBERG.

FROM: THE SUGAR MILL AT JAAGBAAN SITUATED IN THE MAGISTERIAL DISTRICT OF NEW HANOVER TO COOL AIR COMMUNITY DEVELOPMENT TOWNSHIP ALSO SITUATED IN THE MAGISTERIAL DISTRICT OF NEW HANOVER VIA MAIN ROAD NO.156 TO THE JUNCTION OF THE ROAD NO.156 AND NO.503 TURNING LEFT INTO ROAD NO.503 AND ALONG ROAD NO.503 TO THE JUNCTION WITH PROTEA STREET TO COOL AIR COMMUNITY DEVELOPMENT TOWNSHIP AND RETURN ALONG THE SAME ROUTE TO THE SUGAR MILL AT JAAGBAAN.

### ROUTE: 7

PERSONS AND THEIR PERSONAL EFFECTS:

FROM: THE CASINO BUS STOP OF CHURCHILL SQUARE IN PIETERMARITZBURG TO MTAVUNA RIVER ON THE NATAL / TRANSKEI BORDER EN ROUTE TO THE WILD COAST CASINO AND RETURN.

### ROUTE DESCRIPTION:

FROM THE CASINO BUS STOP OFF CHURCHILL SQUARE IN PIETERMARITZBURG PROCEED ALONG LONGMARKET STREET, RIGHT INTO EAST STREET INTO AND ALONG ECHO ROAD LEFT ALONG OHRTMANN ROAD, RIGHT ONTO N3 RIGHT ONTO N2 INTO AND ALONG R61 TO MTAVUNA RIVER ON THE NATAL / TRANSKEI BORDER EN ROUTE TO THE WILD COAST CASINO AND RETURN ALONG THE SAME ROUTE SAVE THAT FROM ECHO ROAD, PIETERMARITZBURG, TURN LEFT ALONG LOOP STREET, RIGHT ALONG COMMERCIAL ROAD AND RIGHT ALONG LONGMARKET STREET TO THE CASINO BUS STOP OFF CHURCHILL SQUARE.

ALTERNATIVELY FOLLOW ROUTES AS PRESCRIBED BY RELEVANT LOCAL AUTHORITIES

### ROUTE: 8

PERSONS WHO HAVE ORGANISED THEMSELVES INTO A GROUP AND THEIR PERSONAL EFFECTS:

FROM: POINTS WITHIN A RADIUS OF 100 (ONE HUNDRED) KILOMETRES FROM 20 MAIN STREET, HOWICK TO POINTS SITUATED WITHIN THE REPUBLIC OF SOUTH AFRICA AND RETURN FROM POINTS SITUATED WITHIN THE REPUBLIC OF SOUTH AFRICA TO POINTS WITHIN A RADIUS OF 100 (ONE HUNDRED) KILOMETRES FROM 20 MAIN STREET, HOWICK:

**transport**

Department:  
Transport  
Province of KwaZulu-Natal

**GAZETTE****LGKZNG44-2019-FEB****REGION: ALL**

SUBJECT TO THE EXPLICIT CONDITION THAT THE CONVEYANCE OF SUCH A GROUP OF PERSONS MAY ONLY BE UNDERTAKEN IF THE SAME GROUP OF PERSONS UNDERTAKE THE FORWARD AND THE RETURN JOURNEY AS A PARTY FOR THE EXCLUSIVE MUTUAL PURPOSE OF ATTENDING ONE OR MORE OF THE FOLLOWING OCCASIONS:-

- I) A WEDDING;
- II) A FUNERAL;
- III) A RELIGIOUS GATHERING;
- IV) A SPORTS MEETING, EITHER AS COMPETITORS OR AS SPECTATORS;
- V) A PICNIC OR ANY OTHER SIMILAR FORM OF ORGANISED AMUSEMENT OF RECREATION.

ROUTES: 1-8 SUBJECT TO THE CONDITION THAT NOT MORE THAT ONE BUS OPERATE EACH ROUTE AT THE SAME TIME



## transport

Department:  
Transport  
Province of KwaZulu-Natal

## GAZETTE

LGKZNG44-2019-FEB

REGION: ALL

1) <b>Application Number:</b> APP0101906	2) <b>Gazette Number:</b> LGKZNG44-2019-FEB
3) <b>Applicant:</b> UG GOVENDER <b>ID NO.</b> 6501285169083 <b>Association:</b> PHOENIX TAXI ASSOCIATION	4) <b>Applicant Address:</b> 28 ACROPOLI STREET STARWOOD PHOENIX 4000
5) <b>Existing Licence Holder:</b> NOT APPLICABLE <b>ID NO.</b> NOT APPLICABLE	6) <b>Existing Licence Holder Address:</b> NOT APPLICABLE
7) <b>Type of application:</b> NEW OPERATING LICENCE	8) <b>Operating Licence Number:</b> 1265527
9) <b>Vehicle Type:</b> MINIBUS	10) 1 X 15 (SEATED) + 0 (STANDING)
11) <b>Region:</b> GREATER NORTH	
12.1	PHOENIX INNER CIRCLE ROUTE UNIT 1 – UNIT 13 FROM PHOENIX TAXI RANK NO.86 INTO PANDORA ROAD, PICK UP PASSENGERS, LEFT TO LONGCROFT ROAD, PICK UP PASSENGERS, RIGHT TO PHOENIX HIGHWAY, PICK UP PASSENGERS, RIGHT TO LONG BURY, PICK UP PASSENGERS, CROSS PHOENIX HIGHWAY TO LENHAM DRIVE PICK UP PASSENGERS, LEFT TO FERNHAM DRIE, PICK UP PASSENGERS INTO INDUSTRIAL PARK DRIVE PICK UP PASSENGERS LEFT TO HUNSLET DRIVE PICK UP PASSENGERS, RIGHT TO ABERDARE DRIVE PICK UP PASSENGERS RIGHT TO PHOENIX HIGHWAY, PICK UP PASSENGERS TO HILLHEAD DRIVE RIGHT TO WHITE HOUSE AND RETURN TO PHOENIX ON THE SAME ROUTE.
12.2	INNER CIRCLE UNIT 1, 2, 3, 4, 7 AND 8 FROM PHOENIX TAXI RANK NO.86, LEFT TO LONGCROFT PICK UP PASSENGERS, RIGHT TO PHOENIX HIGHWAY PICK UP PASSENGERS, RIGHT TO RIDGECROFT DRIVE PICK UP PASSENGERS, RIGHT TO LONGBURRY DRIVE PICK UP PASSENGERS, LEFT TO CROFTBURY DRIVE PICK UP PASSENGERS, LEFT TO EASTBURY DRIVE PICK UP PASSENGERS, RIGHT TO WHITE HOUSE SHOPPING CENTRE. FROM WHITE HOUSE SHOPPING CENTRE INTO R103 LEFT INTO PHOENIX HIGHWAY, LEFT TO GREENBURY DRIVE, LEFT TO DALEVIEW DRIVE, LEFT TO STONEBRIDGE DRIVE, LEFT TO RISEGATE DRIVE, LEFT TO STONEBRIDGE DRIVE AGAIN, RIGHT TO GREENBURY DRIVE, LEFT TO TOWER ROAD, LEFT TO CARDINAL ROAD, RIGHT TO STONEBRIDGE DRIVE, LEFT TO ACARA STREET, LEFT TO STONEBRIDGE DRIVE, LEFT TO PHOENIX HIGHWAY, RIGHT TO PANDORA INTO PHOENIX PLAZA TAXI RANK NO.86.
12.3	INNER CIRCLE UNIT 1, 2, 3, 4, 5, 6, 7, 8, 9, 10, 11, 12 AND 13 FROM PHOENIX TAXI RANK NO. 86 TO PANDORA ROAD, RIGHT TO LONGCROFT PICK UP PASSENGERS, RIGHT TO LONGBURY DRIVE PICK UP PASSENGERS, INTO LENHAM DRIVE PICK UP PASSENGERS, LEFT TO WHETSTONE DRIVE, PICK UP PASSENGERS, LEFT TO BROOKSTONE DRIVE PICK UP PASSENGERS AND RETURN AT THE CLINIC, PICK UP PASSENGERS, LEFT TO FERNHAM DRIVE PICK UP PASSENGERS, LEFT TO PHOENIX INDUSTRIAL PARK PICK UP PASSENGERS RIGHT TO PHOENIX HIGHWAY PICK UP PASSENGERS LEFT TO CLAYFIELD DRIVE PICK UP PASSENGERS, LEFT TO CRANBROOK DRIVE PICK UP PASSENGERS, RIGHT TO ROCKFORD DRIVE, LEFT TO REDBURY DRIVE, LEFT TO RUSTON PLACE PICK UP PASSENGERS, LEFT TO PHOENIX HIGHWAY PICK UP PASSENGERS, RIGHT TO R103 INTO WHITE HOUSE AND RETURN ON THE SAME ROUTE.
12.4	INNER CIRCLE UNTI 13, 14, 15 AND 16 FROM PHOENIX PLAZA TAXI RANK NO.86, RIGHT TO PANDORA STREET PICK UP PASSENGERS, RIGHT TO PHATHEON STREET PICK UP PASSENGERS, RIGHT TO J G CHAMPION DRIVE PICK UP PASSENGERS, RIGHT TO BRAISFORD AVENUE PICK UP PASSENGERS INTO TATFORD AVENUE PICK UP PASSENGERS, LEFT TO RUEFORD AVENUE PICK UP PASSENGERS, LEFT TO SUNFORD AVENUE PIC UP PASSENGERS, RIGHT TO LENHAM DRIVE PICK UP PASSENGERS, LEFT TO NORTHCROFT AVENUE PICK UP PASSENGERS LEFT TO AVELEN CRESCENT PICK UP PASSENGERS RIGHT TO NEDLEN ROAD PICK UP PASSENGERS, RIGHT TO ESLEEN CRESCENT PICK UP PASSENGERS LEFT TO NORTHCROFT DRIVE PICK UP PASSENGERS, LEFT TO ESLEEN CRESCENT PICK UP PASSENGERS RIGHT TO RUFFLEEN ROAD PICK UP PASSENGERS RIGHT TO LENHAM DRIVE PICK UP PASSENGERS, LEFT TO WESTHAM DRIVE, PICK UP PASSENGERS RIGHT TO HEXHAM ROAD, PICK UP PASSENGERS, LEFT TO IVERHAM ROAD, PICK UP PASSENGERS RIGHT TO CHIPPENHAM ROAD PICK UP PASSENGERS RIGHT TO WESTHAM ROAD PICK UP PASSENGERS AND TURN BACK AT KWAMAMBA STORES ON WESTHAM ROAD, PICK UP PASSENGERS LEFT TO HEXHAM ROAD, PICK UP PASSENGERS LEFT TO BROOKSFERN ROAD, PICK UP PASSENGERS RIGH TO TOTTENHAM PLACE, PICK UP PASSENGERS LEFT TO HEXHAM, LEFT TO TWICKENHAM PLACE PICK UP PASSENGERS LEFT TO HEXAM, LEFT TO WESTHAM ROAD PICK UP PASSENGERS, LEFT TO LENHAM PICK UP PASSENGERS RIGHT TO JG CHAMPION DRIVE PICK UP PASSENGERS LEFT TO PHOENIX HIGHWAY RIGHT TO PHATHEON INTO PHOENIX PLAZA TAXI RANK NO.86.



## transport

Department:  
Transport  
Province of KwaZulu-Natal

## GAZETTE

LGKZNG44-2019-FEB

REGION: ALL

12.5	<p>PALM VIEW ROUTE INNER CIRCLE UNIT 20, 21, 23 AND 25</p> <p>FROM PHOENIX PLAZA TAXI RANK NO.86 LEFT TO PERGUSUS ROAD PICK UP PASSENGERS, RIGHT TO PHOENIX HIGHWAY PICK UP PASSENGERS, LEFT TO HANNAFORD DRIVE PICK UP PASSENGERS, RIGHT TO CANEHAVEN DRIVE PICK UP PASSENGERS, RIGHT TO JG CHAMPION DRIVE PICK UP PASSENGERS, LEFT TO PALMVIEW DRIVE PICK UP PASSENGERS, RIGHT TO TRENANCE PARK DRIVE PICK UP PASSENGERS, LEFT TO CENTRAL PARK DRIVE PICK UP PASSENGERS LEFT TO PALMVIEW DRIVE PICK UP PASSENGERS RIGHT TO JG CHAMPION DRIVE PICK UP PASSENGERS, LEFT TO CANEHAVEN DRIVE PICK UP PASSENGERS, LEFT TO HANNAFORD DRIVE PICK UP PASSENGERS RIGHT TO PHOENIX HIGHWAY PICK UP PASSENGERS, LEFT TO LONGCROFT, RIGHT TO PANDORA ROAD TO PHOENIX TAXI RANK NO.86 IN PHOENIX PLAZA.</p>
12.6	<p>TERRANCE MANOR ROUTE UNTI 15, 19, 20, 23 AND 24</p> <p>FROM PHOENIX PLAZA RANK NO.86 PICK UP PASSENGERS, RIGHT TO PANDORA ROAD PICK UP PASSENGERS RIGHT TO PHARTHENON STREET PICK UP PASSENGERS RIGHT TO CHARTFORD DRIVE PCICK UP PASSENGERS, RIGHT TO CHARTFORD DRIVE PICK UP PASSENGERS, LEFT TO SUNFORD DRIVE PICK UP PASSENGERS, RIGHT TO ALLENFORD DRIVE PICK UP PASSENGERS, LEFT TO DIPSIDE ROAD PICK UP PASSENGERS, LEFT TO HANNAFORD DRIVE PICK UP PASSENGERS, LEFT TO CANEHAVEN DRIVE PICK UP PASSENGERS, INTO BROOKDALE DRIVE PICKUP PASSENGERS , LEFT TO CARDHAM DRIVE AND RETURN ON CARDHAM DRIVE TO JOIN CRESTBROOK DRIVE, LEFT TO PALMVIEW DRIVE PICK UP PASSENGERS LEFT TO TENANCE PARK DRIVE PICK UP PASSENGERS, RIGHT TO CENTRAL PARK DRIVE PICKUP PASSENGERS, RIGHT TOPALMVIEW DRIVE PICKUP PASSENGERS, RIGHT TO CRESTBROOK DRIVE PICK UP PASSENGERS, LEFT TO BROOKDALE DRIVE PICK UP PASSENGERS TO CANEHAVEN DRIVE PICK UP PASSENGERS, RIGHT TO HANNAFORD DRIVE PICK UP PASSENGERS, RIGHT TO PHOENIX HIGHWAY, PICK UP PASSENGERS, LEFT TO LONGCROFT, RIGHT TO PANDORA STREET TO PHOENIX TAXI RANK NO.86 IN PHOENIX PLAZA.</p>
12.7	<p>UNIT 17, 18, 19, 20, 21 AND 22</p> <p>FROM PHOENIX TAXI RANK NO.86 IN PHOENIX PLAZA, PICK UP PASSENGERS, LEFT TO PARTHENON PICK UP PASSENGERS, RIGHT TO PHOENIX HIGHWAY PICK UP PASSENGERS, LEFT TO STANMORE DRIVE PICK UP PASSENGERS, LEFT TO GROVE END DRIVE PICK UP PASSENGERS, LEFT TO RUDMORE DRIVE PICK UP PASSENGERS, LEFT TO FORESTHAVEN DRIVE PICK UP PASSENGERS, RIGHT TO VIEWHAVEN DRIVE PICK UP PASSENGERS, LEFT TO JG CHAMPION PICK UP PASSENGERS, LEFT TO CANEHAVEN DRIVE PICK UP PASSENGERS, LEFT TO FOREST HAVEN DRIVE PICK UP PASSENGERS, LEFT TO CANEHAVEN DRIVE PICK UP PASSENGERS, LEFT TO FOREST HAVEN DRIVE PICK UP PASSENGERS, RIGHT TO HANNAFORD DRIVE PICK UP PASSENGERS, RIGHT TO PHOENIX HIGHWAY, PICK UP PASSENGERS, LEFT TO LONGCROFT, RIGHT TO PANDORA ROAD TO PHOENIX TAXI RANK IN PHOENIX PLAZA.</p>
12.8	<p>PHOENIX TO VERULAM</p> <p>FROM PHOENIX PLAZA TAXI RANK NO.86 TOPHOENIX HIGHWAY PCIK UP PASSENGER, TO RANK NO.103 PICK UP PASSENGERS, RIGHT TO WHITEHOUSE PICK UP POINT, PICK UP PASSENGERS CONTINUE TO MT EDGECOMBE PICK UP POINT PICK UP PASSENGERS CONTINUE ON R103, LEFT TO M27 (JABU NGCOBO DRIVE) INTO IRELAND STREET VERULAM AND RETURN ON THE SAME ROUTE.</p> <p>PHOENIX TO VERULAM (ALTERNATIVE ROUTE)</p> <p>FROM PHOENIX TAXI RANK NO.86 PICK UP PASSENGERS LEFT TO PEGASUS STREET PICK UP PASSENGERS LEFT TO PHOENIX HIGHWAY PCIK UP PASSENGERS RIGHT TO INDUSTRIAL PARK PICK UP PASSENGERS, RIGHT TO FERNHAM DRIVE PICK UP PASSENGERS, LEFT TO LENHAM DRIVE PICK UP PASSENGERS, LEFT TO JG CHAMPION DRIVE PICK UP PASSENGERS, LEFT TO R102 (GOPALAL HURBANS) RIGHT TO M27, LEFT RO IRELNAD STREET TAXI RANK IN VERULAM.</p> <p>RETURN ROUTE</p> <p>FROM IRELAND STREET TAXI RANK IN VERULAM, INTO M27 (JABU NGCOBO) RIGHT TO OLD MAIN ROAD, RIGHT TO PHOENIX PLAZA TAXI RANK IN PHOENIX PLAZA.</p>
12.9	<p>PHOENIX TO MT EDGECOMBE</p> <p>FROM PHOENIX TAXI RANK NO.86 IN PHOENIX PLAZA PICK UP PASSENGERS LEFT TO PANDORA STREET PICK UP PASSENGERS LEFT TO PARTHENON PICK UP PASSENGERS RIGHT TO PHOENIX HIGHWAY PICK UP PASSENGERS RIGHT TO R102, LEFT TO SIPHOSETHU ROAD, LEFT TO FLANDERS DRIVE TO FLANDERS MALL IN MT. EDGECOMBE AND RETURN TO PHOENIX PLAZA TAXI RANK NO.86 IN PHOENIX PLAZA ON THE SAME ROUTE.</p>



## transport

Department:  
Transport  
Province of KwaZulu-Natal

## GAZETTE

LGKZNG44-2019-FEB

REGION: ALL

12.10	<p>PHOENIX TO DURBAN FROM PHOENIX TAXI RANK NO.86 IN PHOENIX PLAZA PICK UP PASSENGERS, LEFT TO PANDORA STREET PICK UP PASSENGERS, LEFT TO PARTHENON PICK UP PASSENGERS, RIGHT TO PHOENIX HIGHWAY PICK UP PASSENGERS, RIGHT TO R102, LEFT TO SIPHOSETHU ROAD, LEFT TO FLANDERS DRIVE, INTO M41, RIGHT INTO BRAMFISHER ROAD, LEFT TO SOLDIERS WAY LEFT TO DENNIS HURLEY STREET, LEFT TO INGUCE STREET, LEFT TO A B XUMA STREET INTO RANK NO.79 IN DURBAN. RANK 39 IN DURBAN FROM BRAMFISHER ROAD LEFT TO GREY STREET LEFT TO PRINCE EDWARD STREET TO RANK NO.39 IN DURBAN AND RETURN TO PHOENIX. RANK 57 IN DURBAN FROM JULIUS NYERERE AVENUE RIGHT TO MARKET ROAD RIGHT TO JOHANNES NKOSI STREET TO RANK 57 IN DURBAN AND RETURN TO PHOENIX. RANK 250 IN DURBAN FROM BRAMFISHER ROAD INTO DAVID WEBSTER STREET RIGHT TO JULIUS NYERERE AVENUE, RIGHT TO MARKET ROAD TAXI RANK NO.250 AND RETURN TO PHOENIX.</p>
-------	--





## transport

Department:  
Transport  
Province of KwaZulu-Natal

## GAZETTE

LGKZNG44-2019-FEB

REGION: ALL

1) <b>Application Number:</b> APP0101943	2) <b>Gazette Number:</b> LGKZNG44-2019-FEB
3) <b>Applicant:</b> UG GOVENDER <b>ID NO.</b> 6501285169083 <b>Association:</b> PHOENIX TAXI ASSOCIATION	4) <b>Applicant Address:</b> 28 ACROPOLIS STREET STARWOOD PHOENIX 4068
5) <b>Existing Licence Holder:</b> NOT APPLICABLE <b>ID NO.</b> NOT APPLICABLE	6) <b>Existing Licence Holder Address:</b> NOT APPLICABLE
7) <b>Type of application:</b> NEW OPERATING LICENCE	8) <b>Operating Licence Number:</b> 1261496
9) <b>Vehicle Type:</b> MINIBUS	10) 1 X 15 (SEATED) + 0 (STANDING)
11) <b>Region:</b> GREATER NORTH	
12.1	PHOENIX INNER CIRCLE ROUTE UNIT 1 – UNIT 13 FROM PHOENIX TAXI RANK NO.86 INTO PANDORA ROAD, PICK UP PASSENGERS, LEFT TO LONGCROFT ROAD, PICK UP PASSENGERS, RIGHT TO PHOENIX HIGHWAY, PICK UP PASSENGERS, RIGHT TO LONG BURY, PICK UP PASSENGERS, CROSS PHOENIX HIGHWAY TO LENHAM DRIVE PICK UP PASSENGERS, LEFT TO FERNHAM DRIE, PICK UP PASSENGERS INTO INDUSTRIAL PARK DRIVE PICK UP PASSENGERS LEFT TO HUNSLET DRIVE PICK UP PASSENGERS, RIGHT TO ABERDARE DRIVE PICK UP PASSENGERS RIGHT TO PHOENIX HIGHWAY, PICK UP PASSENGERS TO HILLHEAD DRIVE RIGHT TO WHITE HOUSE AND RETURN TO PHOENIX ON THE SAME ROUTE.
12.2	INNER CIRCLE UNIT 1, 2, 3, 4, 7 AND 8 FROM PHOENIX TAXI RANK NO.86, LEFT TO LONGCROFT PICK UP PASSENGERS, RIGHT TO PHOENIX HIGHWAY PICK UP PASSENGERS, RIGHT TO RIDGECROFT DRIVE PICK UP PASSENGERS, RIGHT TO LONGBURY DRIVE PICK UP PASSENGERS, LEFT TO CROFTBURY DRIVE PICK UP PASSENGERS, LEFT TO EASTBURY DRIVE PICK UP PASSENGERS, RIGHT TO WHITE HOUSE SHOPPING CENTRE. FROM WHITE HOUSE SHOPPING CENTRE INTO R103 LEFT INTO PHOENIX HIGHWAY, LEFT TO GREENBURY DRIVE, LEFT TO DALEVIEW DRIVE, LEFT TO STONEBRIDGE DRIVE, LEFT TO RISEGATE DRIVE, LEFT TO STONEBRIDGE DRIVE AGAIN, RIGHT TO GREENBURY DRIVE, LEFT TO TOWER ROAD, LEFT TO CARDINAL ROAD, RIGHT TO STONEBRIDGE DRIVE, LEFT TO ACARA STREET, LEFT TO STONEBRIDGE DRIVE, LEFT TO PHOENIX HIGHWAY, RIGHT TO PANDORA INTO PHOENIX PLAZA TAXI RANK NO.86.
12.3	INNER CIRCLE UNIT 1, 2, 3, 4, 5, 6, 7, 8, 9, 10, 11, 12 AND 13 FROM PHOENIX TAXI RANK NO. 86 TO PANDORA ROAD, RIGHT TO LONGCROFT PICK UP PASSENGERS, RIGHT TO LONGBURY DRIVE PICK UP PASSENGERS, INTO LENHAM DRIVE PICK UP PASSENGERS, LEFT TO WHETSTONE DRIVE, PICK UP PASSENGERS, LEFT TO BROOKSTONE DRIVE PICK UP PASSENGERS AND RETURN AT THE CLINIC, PICK UP PASSENGERS, LEFT TO FERNHAM DRIVE PICK UP PASSENGERS, LEFT TO PHOENIX INDUSTRIAL PARK PICK UP PASSENGERS RIGHT TO PHOENIX HIGHWAY PICK UP PASSENGERS LEFT TO CLAYFIELD DRIVE PICK UP PASSENGERS, LEFT TO CRANBROOK DRIVE PICK UP PASSENGERS, RIGHT TO ROCKFORD DRIVE, LEFT TO REDBURY DRIVE, LEFT TO RUSTON PLACE PICK UP PASSENGERS, LEFT TO PHOENIX HIGHWAY PICK UP PASSENGERS, RIGHT TO R103 INTO WHITE HOUSE AND RETURN ON THE SAME ROUTE.
12.4	INNER CIRCLE UNIT 13, 14, 15 AND 16 FROM PHOENIX PLAZA TAXI RANK NO.86, RIGHT TO PANDORA STREET PICK UP PASSENGERS, RIGHT TO PHATHEON STREET PICK UP PASSENGERS, RIGHT TO J G CHAMPION DRIVE PICK UP PASSENGERS, RIGHT TO BRAISFORD AVENUE PICK UP PASSENGERS INTO TATFORD AVENUE PICK UP PASSENGERS, LEFT TO RUEFORD AVENUE PICK UP PASSENGERS, LEFT TO SUNFORD AVENUE PICK UP PASSENGERS, RIGHT TO LENHAM DRIVE PICK UP PASSENGERS, LEFT TO NORTHCROFT AVENUE PICK UP PASSENGERS LEFT TO AVELEN CRESCENT PICK UP PASSENGERS RIGHT TO NEDLEN ROAD PICK UP PASSENGERS, RIGHT TO ESLEEN CRESCENT PICK UP PASSENGERS LEFT TO NORTHCROFT DRIVE PICK UP PASSENGERS, LEFT TO ESLEEN CRESCENT PICK UP PASSENGERS RIGHT TO RUFFLEEN ROAD PICK UP PASSENGERS RIGHT TO LENHAM DRIVE PICK UP PASSENGERS, LEFT TO WESTHAM DRIVE, PICK UP PASSENGERS RIGHT TO HEXHAM ROAD, PICK UP PASSENGERS, LEFT TO IVERHAM ROAD, PICK UP PASSENGERS RIGHT TO CHIPPENHAM ROAD PICK UP PASSENGERS RIGHT TO WESTHAM ROAD PICK UP PASSENGERS AND TURN BACK AT KWAMAMBA STORES ON WESTHAM ROAD, PICK UP PASSENGERS LEFT TO HEXHAM ROAD, PICK UP PASSENGERS LEFT TO BROOKSFERN ROAD, PICK UP PASSENGERS RIGHT TO TOTTENHAM PLACE, PICK UP PASSENGERS LEFT TO HEXHAM, LEFT TO TWICKENHAM PLACE PICK UP PASSENGERS LEFT TO HEXAM, LEFT TO WESTHAM ROAD PICK UP PASSENGERS, LEFT TO LENHAM PICK UP PASSENGERS RIGHT TO JG CHAMPION DRIVE PICK UP PASSENGERS LEFT TO PHOENIX HIGHWAY RIGHT TO PHATHEON INTO PHOENIX PLAZA TAXI RANK NO.86.



## transport

Department:  
Transport  
Province of KwaZulu-Natal

## GAZETTE

LGKZNG44-2019-FEB

REGION: ALL

12.5	<p>PALM VIEW ROUTE INNER CIRCLE UNIT 20, 21, 23 AND 25</p> <p>FROM PHOENIX PLAZA TAXI RANK NO.86 LEFT TO PERGUSUS ROAD PICK UP PASSENGERS, RIGHT TO PHOENIX HIGHWAY PICK UP PASSENGERS, LEFT TO HANNAFORD DRIVE PICK UP PASSENGERS, RIGHT TO CANEHAVEN DRIVE PICK UP PASSENGERS, RIGHT TO JG CHAMPION DRIVE PICK UP PASSENGERS, LEFT TO PALMVIEW DRIVE PICK UP PASSENGERS, RIGHT TO TRENANCE PARK DRIVE PICK UP PASSENGERS, LEFT TO CENTRAL PARK DRIVE PICK UP PASSENGERS LEFT TO PALMVIEW DRIVE PICK UP PASSENGERS RIGHT TO JG CHAMPION DRIVE PICK UP PASSENGERS, LEFT TO CANEHAVEN DRIVE PICK UP PASSENGERS, LEFT TO HANNAFORD DRIVE PICK UP PASSENGERS RIGHT TO PHOENIX HIGHWAY PICK UP PASSENGERS, LEFT TO LONGCROFT, RIGHT TO PANDORA ROAD TO PHOENIX TAXI RANK NO.86 IN PHOENIX PLAZA.</p>
12.6	<p>TERRANCE MANOR ROUTE UNTI 15, 19, 20, 23 AND 24</p> <p>FROM PHOENIX PLAZA RANK NO.86 PICK UP PASSENGERS, RIGHT TO PANDORA ROAD PICK UP PASSENGERS RIGHT TO PHARTHENON STREET PICK UP PASSENGERS RIGHT TO CHARTFORD DRIVE PICK UP PASSENGERS, RIGHT TO CHARTFORD DRIVE PICK UP PASSENGERS, LEFT TO SUNFORD DRIVE PICK UP PASSENGERS, RIGHT TO ALLENFORD DRIVE PICK UP PASSENGERS, LEFT TO DIPSIDE ROAD PICK UP PASSENGERS, LEFT TO HANNAFORD DRIVE PICK UP PASSENGERS, LEFT TO CANEHAVEN DRIVE PICK UP PASSENGERS, INTO BROOKDALE DRIVE PICKUP PASSENGERS , LEFT TO CARDHAM DRIVE AND RETURN ON CARDHAM DRIVE TO JOIN CRESTBROOK DRIVE, LEFT TO PALMVIEW DRIVE PICK UP PASSENGERS LEFT TO TENANCE PARK DRIVE PICK UP PASSENGERS, RIGHT TO CENTRAL PARK DRIVE PICKUP PASSENGERS, RIGHT TOPALMVIEW DRIVE PICKUP PASSENGERS, RIGHT TO CRESTBROOK DRIVE PICK UP PASSENGERS, LEFT TO BROOKDALE DRIVE PICK UP PASSENGERS TO CANEHAVEN DRIVE PICK UP PASSENGERS, RIGHT TO HANNAFORD DRIVE PICK UP PASSENGERS, RIGHT TO PHOENIX HIGHWAY, PICK UP PASSENGERS, LEFT TO LONGCROFT, RIGHT TO PANDORA STREET TO PHOENIX TAXI RANK NO.86 IN PHOENIX PLAZA.</p>
12.7	<p>UNIT 17, 18, 19, 20, 21 AND 22</p> <p>FROM PHOENIX TAXI RANK NO.86 IN PHOENIX PLAZA, PICK UP PASSENGERS, LEFT TO PARTHENON PICK UP PASSENGERS, RIGHT TO PHOENIX HIGHWAY PICK UP PASSENGERS, LEFT TO STANMORE DRIVE PICK UP PASSENGERS, LEFT TO GROVE END DRIVE PICK UP PASSENGERS, LEFT TO RUDMORE DRIVE PICK UP PASSENGERS, LEFT TO FORESTHAVEN DRIVE PICK UP PASSENGERS, RIGHT TO VIEWHAVEN DRIVE PICK UP PASSENGERS, LEFT TO JG CHAMPION PICK UP PASSENGERS, LEFT TO CANEHAVEN DRIVE PICK UP PASSENGERS, LEFT TO FOREST HAVEN DRIVE PICK UP PASSENGERS, LEFT TO CANEHAVEN DRIVE PICK UP PASSENGERS, LEFT TO FOREST HAVEN DRIVE PICK UP PASSENGERS, RIGHT TO HANNAFORD DRIVE PICK UP PASSENGERS, RIGHT TO PHOENIX HIGHWAY, PICK UP PASSENGERS, LEFT TO LONGCROFT, RIGHT TO PANDORA ROAD TO PHOENIX TAXI RANK IN PHOENIX PLAZA.</p>
12.8	<p>PHOENIX TO VERULAM</p> <p>FROM PHOENIX PLAZA TAXI RANK NO.86 TOPHOENIX HIGHWAY PCIK UP PASSENGER, TO RANK NO.103 PICK UP PASSENGERS, RIGHT TO WHITEHOUSE PICK UP POINT, PICK UP PASSENGERS CONTINUE TO MT EDGECOMBE PICK UP POINT PICK UP PASSENGERS CONTINUE ON R103, LEFT TO M27 (JABU NGCOBO DRIVE) INTO IRELAND STREET VERULAM AND RETURN ON THE SAME ROUTE.</p> <p>PHOENIX TO VERULAM (ALTERNATIVE ROUTE)</p> <p>FROM PHOENIX TAXI RANK NO.86 PICK UP PASSENGERS LEFT TO PEGASUS STREET PICK UP PASSENGERS LEFT TO PHOENIX HIGHWAY PCIK UP PASSENGERS RIGHT TO INDUSTRIAL PARK PICK UP PASSENGERS, RIGHT TO FERNHAM DRIVE PICK UP PASSENGERS, LEFT TO LENHAM DRIVE PICK UP PASSENGERS, LEFT TO JG CHAMPION DRIVE PICK UP PASSENGERS, LEFT TO R102 (GOPALAL HURBANS) RIGHT TO M27, LEFT RO IRELNAD STREET TAXI RANK IN VERULAM.</p> <p>RETURN ROUTE</p> <p>FROM IRELAND STREET TAXI RANK IN VERULAM, INTO M27 (JABU NGCOBO) RIGHT TO OLD MAIN ROAD, RIGHT TO PHOENIX PLAZA TAXI RANK IN PHOENIX PLAZA.</p>
12.9	<p>PHOENIX TO MT EDGECOMBE</p> <p>FROM PHOENIX TAXI RANK NO.86 IN PHOENIX PLAZA PICK UP PASSENGERS LEFT TO PANDORA STREET PICK UP PASSENGERS LEFT TO PARTHENON PICK UP PASSENGERS RIGHT TO PHOENIX HIGHWAY PICK UP PASSENGERS RIGHT TO R102, LEFT TO SIPHOSETHU ROAD, LEFT TO FLANDERS DRIVE TO FLANDERS MALL IN MT. EDGECOMBE AND RETURN TO PHOENIX PLAZA TAXI RANK NO.86 IN PHOENIX PLAZA ON THE SAME ROUTE.</p>

**transport**

Department:  
Transport  
Province of KwaZulu-Natal

**GAZETTE****LGKZNG44-2019-FEB****REGION: ALL****12.10****PHOENIX TO DURBAN**

FROM PHOENIX TAXI RANK NO.86 IN PHOENIX PLAZA PICK UP PASSENGERS, LEFT TO PANDORA STREET PICK UP PASSENGERS, LEFT TO PARTHENON PICK UP PASSENGERS, RIGHT TO PHOENIX HIGHWAY PICK UP PASSENGERS, RIGHT TO R102, LEFT TO SIPHOSETHU ROAD, LEFT TO FLANDERS DRIVE, INTO M41, RIGHT INTO BRAMFISHER ROAD, LEFT TO SOLDIERS WAY LEFT TO DENNIS HURLEY STREET, LEFT TO INGUCE STREET, LEFT TO A B XUMA STREET INTO RANK NO.79 IN DURBAN.

**RANK 39 IN DURBAN**

FROM BRAMFISHER ROAD LEFT TO GREY STREET LEFT TO PRINCE EDWARD STREET TO RANK NO.39 IN DURBAN AND RETURN TO PHOENIX.

**RANK 57 IN DURBAN**

FROM JULIUS NYERERE AVENUE RIGHT TO MARKET ROAD RIGHT TO JOHANNES NKOSI STREET TO RANK 57 IN DURBAN AND RETURN TO PHOENIX.

**RANK 250 IN DURBAN**

FROM BRAMFISHER ROAD INTO DAVID WEBSTER STREET RIGHT TO JULIUS NYERERE AVENUE, RIGHT TO MARKET ROAD TAXI RANK NO.250 AND RETURN TO PHOENIX.



## transport

Department:  
Transport  
Province of KwaZulu-Natal

## GAZETTE

LGKZNG44-2019-FEB

REGION: ALL

1) <b>Application Number:</b> APP0102684	2) <b>Gazette Number:</b> LGKZNG44-2019-FEB
3) <b>Applicant:</b> K INDURJITH <b>ID NO.</b> 6312305160080 <b>Association:</b> PHOENIX TAXI ASSOCIATION	4) <b>Applicant Address:</b> P O BOX 684 VERULAM KWAZULU NATAL 4340
5) <b>Existing Licence Holder:</b> NOT APPLICABLE <b>ID NO.</b> NOT APPLICABLE	6) <b>Existing Licence Holder Address:</b> NOT APPLICABLE
7) <b>Type of application:</b> NEW OPERATING LICENCE	8) <b>Operating Licence Number:</b> 1272343
9) <b>Vehicle Type:</b> MINIBUS	10) 1 X 15 (SEATED) + 0 (STANDING)
11) <b>Region:</b> GREATER NORTH	
12.1	<p>PHOENIX TO DURBAN FROM PHOENIX TAXI RANK NO.86 IN PHOENIX PLAZA PICK UP PASSENGERS, LEFT TO PANDORA STREET PICK UP PASSENGERS, LEFT TO PARTHENON PICK UP PASSENGERS, RIGHT TO PHOENIX HIGHWAY PICK UP PASSENGERS, RIGHT TO R102, LEFT TO SIPHOSETHU ROAD, LEFT TO FLANDERS DRIVE, INTO M41, RIGHT INTO BRAMFISHER ROAD, LEFT TO SOLDIERS WAY LEFT TO DENNIS HURLEY STREET, LEFT TO INGCUE STREET, LEFT TO A B XUMA STREET INTO RANK NO.79 IN DURBAN. RANK 39 IN DURBAN FROM BRAMFISHER ROAD LEFT TO GREY STREET LEFT TO PRINCE EDWARD STREET TO RANK NO.39 IN DURBAN AND RETURN TO PHOENIX. RANK 57 IN DURBAN FROM JULIUS NYERERE AVENUE RIGHT TO MARKET ROAD RIGHT TO JOHANNES NKOSI STREET TO RANK 57 IN DURBAN AND RETURN TO PHOENIX. RANK 250 IN DURBAN FROM BRAMFISHER ROAD INTO DAVID WEBSTER STREET RIGHT TO JULIUS NYERERE AVENUE, RIGHT TO MARKET ROAD TAXI RANK NO.250 AND RETURN TO PHOENIX.</p>
12.2	<p>PHOENIX TO MT EDGEcombe FROM PHOENIX TAXI RANK NO.86 IN PHOENIX PLAZA PICK UP PASSENGERS LEFT TO PANDORA STREET PICK UP PASSENGERS LEFT TO PARTHENON PICK UP PASSENGERS RIGHT TO PHOENIX HIGHWAY PICK UP PASSENGERS RIGHT TO R102, LEFT TO SIPHOSETHU ROAD, LEFT TO FLANDERS DRIVE TO FLANDERS MALL IN MT. EDGEcombe AND RETURN TO PHOENIX PLAZA TAXI RANK NO.86 IN PHOENIX PLAZA ON THE SAME ROUTE.</p>
12.3	<p>PHOENIX TO VERULAM FROM PHOENIX PLAZA TAXI RANK NO.86 TOPHOENIX HIGHWAY PICK UP PASSENGER, TO RANK NO.103 PICK UP PASSENGERS, RIGHT TO WHITEHOUSE PICK UP POINT, PICK UP PASSENGERS CONTINUE TO MT EDGEcombe PICK UP POINT PICK UP PASSENGERS CONTINUE ON R103, LEFT TO M27 (JABU NGCOBO DRIVE) INTO IRELAND STREET VERULAM AND RETURN ON THE SAME ROUTE.</p> <p>PHOENIX TO VERULAM (ALTERNATIVE ROUTE) FROM PHOENIX TAXI RANK NO.86 PICK UP PASSENGERS LEFT TO PEGASUS STREET PICK UP PASSENGERS LEFT TO PHOENIX HIGHWAY PICK UP PASSENGERS RIGHT TO INDUSTRIAL PARK PICK UP PASSENGERS, RIGHT TO FERNHAM DRIVE PICK UP PASSENGERS, LEFT TO LENHAM DRIVE PICK UP PASSENGERS, LEFT TO JG CHAMPION DRIVE PICK UP PASSENGERS, LEFT TO R102 (GOPALAL HURBANS) RIGHT TO M27, LEFT TO IRELAND STREET TAXI RANK IN VERULAM.</p> <p>RETURN ROUTE FROM IRELAND STREET TAXI RANK IN VERULAM, INTO M27 (JABU NGCOBO) RIGHT TO OLD MAIN ROAD, RIGHT TO PHOENIX PLAZA TAXI RANK IN PHOENIX PLAZA.</p>



## transport

Department:  
Transport  
Province of KwaZulu-Natal

## GAZETTE

LGKZNG44-2019-FEB

REGION: ALL

12.4	<p>UNIT 17, 18, 19, 20, 21 AND 22 FROM PHOENIX TAXI RANK NO.86 IN PHOENIX PLAZA, PICK UP PASSENGERS, LEFT TO PARTHENON PICK UP PASSENGERS, RIGHT TO PHOENIX HIGHWAY PICK UP PASSENGERS, LEFT TO STANMORE DRIVE PICK UP PASSENGERS, LEFT TO GROVE END DRIVE PICK UP PASSENGERS, LEFT TO RUDMORE DRIVE PICK UP PASSENGERS, LEFT TO FORESTHAVEN DRIVE PICK UP PASSENGERS, RIGHT TO VIEWHAVEN DRIVE PICK UP PASSENGERS, LEFT TO JG CHAMPION PICK UP PASSENGERS, LEFT TO CANEHAVEN DRIVE PICK UP PASSENGERS, LEFT TO FOREST HAVEN DRIVE PICK UP PASSENGERS, LEFT TO CANEHAVEN DRIVE PICK UP PASSENGERS, LEFT TO FOREST HAVEN DRIVE PICK UP PASSENGERS, RIGHT TO HANNAFORD DRIVE PICK UP PASSENGERS, RIGHT TO PHOENIX HIGHWAY, PICK UP PASSENGERS, LEFT TO LONGCROFT, RIGHT TO PANDORA ROAD TO PHOENIX TAXI RANK IN PHOENIX PLAZA.</p>
12.5	<p>TERRANCE MANOR ROUTE UNTI 15, 19, 20, 23 AND 24 FROM PHOENIX PLAZA RANK NO.86 PICK UP PASSENGERS, RIGHT TO PANDORA ROAD PICK UP PASSENGERS RIGHT TO PHARTHENON STREET PICK UP PASSENGERS RIGHT TO CHARTFORD DRIVE PCICK UP PASSENGERS, RIGHT TO CHARTFORD DRIVE PICK UP PASSENGERS, LEFT TO SUNFORD DRIVE PICK UP PASSENGERS, RIGHT TO ALLENFORD DRIVE PICK UP PASSENGERS, LEFT TO DIPSIDE ROAD PICK UP PASSENGERS, LEFT TO HANNAFORD DRIVE PICK UP PASSENGERS, LEFT TO CANEHAVEN DRIVE PICK UP PASSENGERS, INTO BROOKDALE DRIVE PICKUP PASSENGERS , LEFT TO CARDHAM DRIVE AND RETURN ON CARDHAM DRIVE TO JOIN CRESTBROOK DRIVE, LEFT TO PALMVIEW DRIVE PICK UP PASSENGERS LEFT TO TENANCE PARK DRIVE PICK UP PASSENGERS, RIGHT TO CENTRAL PARK DRIVE PICKUP PASSENGERS, RIGHT TOPALMVIEW DRIVE PICKUP PASSENGERS, RIGHT TO CRESTBROOK DRIVE PICK UP PASSENGERS, LEFT TO BROOKDALE DRIVE PICK UP PASSENGERS TO CANEHAVEN DRIVE PICK UP PASSENGERS, RIGHT TO HANNAFORD DRIVE PICK UP PASSENGERS, RIGHT TO PHOENIX HIGHWAY, PICK UP PASSENGERS, LEFT TO LONGCROFT, RIGHT TO PANDORA STREET TO PHOENIX TAXI RANK NO.86 IN PHOENIX PLAZA.</p>
12.6	<p>PALM VIEW ROUTE INNER CIRCLE UNIT 20, 21, 23 AND 25 FROM PHOENIX PLAZA TAXI RANK NO.86 LEFT TO PERGUSUS ROAD PICK UP PASSENGERS, RIGHT TO PHOENIX HIGHWAY PICK UP PASSENGERS, LEFT TO HANNAFORD DRIVE PICK UP PASSENGERS, RIGHT TO CANEHAVEN DRIVE PICK UP PASSENGERS, RIGHT TO JG CHAMPION DRIVE PICK UP PASSENGERS, LEFT TO PALMVIEW DRIVE PICK UP PASSENGERS, RIGHT TO TRENANCE PARK DRIVE PICK UP PASSENGERS, LEFT TO CENTRAL PARK DRIVE PICK UP PASSENGERS LEFT TO PALMVIEW DRIVE PICK UP PASSENGERS RIGHT TO JG CHAMPION DRIVE PICK UP PASSENGERS, LEFT TO CANEHAVEN DRIVE PICK UP PASSENGERS, LEFT TO HANNAFORD DRIVE PICK UP PASSENGERS RIGHT TO PHOENIX HIGHWAY PICK UP PASSENGERS, LEFT TO LONGCROFT, RIGHT TO PANDORA ROAD TO PHOENIX TAXI RANK NO.86 IN PHOENIX PLAZA.</p>
12.7	<p>INNER CIRCLE UNTI 13, 14, 15 AND 16 FROM PHOENIX PLAZA TAXI RANK NO.86, RIGHT TO PANDORA STREET PICK UP PASSENGERS, RIGHT TO PHATHEON STREET PICK UP PASSENGERS, RIGHT TO J G CHAMPION DRIVE PICK UP PASSENGERS, RIGHT TO BRAISFORD AVENUE PICK UP PASSENGERS INTO TATFORD AVENUE PICK UP PASSENGERS, LEFT TO RUEFORD AVENUE PICK UP PASSENGERS, LEFT TO SUNFORD AVENUE PIC UP PASSENGERS, RIGHT TO LENHAM DRIVE PICK UP PASSENGERS, LEFT TO NORTHCROFT AVENUE PICK UP PASSENGERS LEFT TO AVELEN CRESCENT PICK UP PASSENGERS RIGHT TO NEDLEN ROAD PICK UP PASSENGERS, RIGHT TO ESLEEN CRESCENT PICK UP PASSENGERS LEFT TO NORTHCROFT DRIVE PICK UP PASSENGERS, LEFT TO ESLEEN CRESCENT PICK UP PASSENGERS RIGHT TO RUFFLEEN ROAD PICK UP PASSENGERS RIGHT TO LENHAM DRIVE PICK UP PASSENGERS, LEFT TO WESTHAM DRIVE, PICK UP PASSENGERS RIGHT TO HEXHAM ROAD, PICK UP PASSENGERS, LEFT TO IVERHAM ROAD, PICK UP PASSENGERS RIGHT TO CHIPPENHAM ROAD PICK UP PASSENGERS RIGHT TO WESTHAM ROAD PICK UP PASSENGERS AND TURN BACK AT KWAMAMBA STORES ON WESTHAM ROAD, PICK UP PASSENGERS LEFT TO HEXHAM ROAD, PICK UP PASSENGERS LEFT TO BROOKSFERN ROAD, PICK UP PASSENGERS RIGH TO TOTTENHAM PLACE, PICK UP PASSENGERS LEFT TO HEXHAM, LEFT TO TWICKENHAM PLACE PICK UP PASSENGERS LEFT TO HEXAM, LEFT TO WESTHAM ROAD PICK UP PASSENGERS, LEFT TO LENHAM PICK UP PASSENGERS RIGHT TO JG CHAMPION DRIVE PICK UP PASSENGERS LEFT TO PHOENIX HIGHWAY RIGHT TO PHATHEON INTO PHOENIX PLAZA TAXI RANK NO.86.</p>





## transport

Department:  
Transport  
Province of KwaZulu-Natal

## GAZETTE

LGKZNG44-2019-FEB

REGION: ALL

12.8	<p>INNER CIRCLE UNIT 1, 2, 3, 4, 5, 6, 7, 8, 9, 10, 11, 12 AND 13 FROM PHOENIX TAXI RANK NO. 86 TO PANDORA ROAD, RIGHT TO LONGCROFT PICK UP PASSENGERS, RIGHT TO LONGBURY DRIVE PICK UP PASSENGERS, INTO LENHAM DRIVE PICK UP PASSENGERS, LEFT TO WHETSTONE DRIVE, PICK UP PASSENGERS, LEFT TO BROOKSTONE DRIVE PICK UP PASSENGERS AND RETURN AT THE CLINIC, PICK UP PASSENGERS, LEFT TO FERNHAM DRIVE PICK UP PASSENGERS, LEFT TO PHOENIX INDUSTRIAL PARK PICK UP PASSENGERS RIGHT TO PHOENIX HIGHWAY PICK UP PASSENGERS LEFT TO CLAYFIELD DRIVE PICK UP PASSENGERS, LEFT TO CRANBROOK DRIVE PICK UP PASSENGERS, RIGHT TO ROCKFORD DRIVE, LEFT TO REDBURY DRIVE, LEFT TO RUSTON PLACE PICK UP PASSENGERS, LEFT TO PHOENIX HIGHWAY PICK UP PASSENGERS, RIGHT TO R103 INTO WHITE HOUSE AND RETURN ON THE SAME ROUTE.</p>
12.9	<p>INNER CIRCLE UNIT 1, 2, 3, 4, 7 AND 8 FROM PHOENIX TAXI RANK NO.86, LEFT TO LONGCROFT PICK UP PASSENGERS, RIGHT TO PHOENIX HIGHWAY PICK UP PASSENGERS, RIGHT TO RIDGECROFT DRIVE PICK UP PASSENGERS, RIGHT TO LONGBURRY DRIVE PICK UP PASSENGERS, LEFT TO CROFTBURY DRIVE PICK UP PASSENGERS, LEFT TO EASTBURY DRIVE PICK UP PASSENGERS, RIGHT TO WHITE HOUSE SHOPPING CENTRE. FROM WHITE HOUSE SHOPPING CENTRE INTO R103 LEFT INTO PHOENIX HIGHWAY, LEFT TO GREENBURY DRIVE, LEFT TO DALEVIEW DRIVE, LEFT TO STONEBRIDGE DRIVE, LEFT TO RISEGATE DRIVE, LEFT TO STONEBRIDGE DRIVE AGAIN, RIGHT TO GREENBURY DRIVE, LEFT TO TOWER ROAD, LEFT TO CARDINAL ROAD, RIGHT TO STONEBRIDGE DRIVE, LEFT TO ACARA STREET, LEFT TO STONEBRIDGE DRIVE, LEFT TO PHOENIX HIGHWAY, RIGHT TO PANDORA INTO PHOENIX PLAZA TAXI RANK NO.86.</p>
12.10	<p>PHOENIX INNER CIRCLE ROUTE UNIT 1 – UNIT 13 FROM PHOENIX TAXI RANK NO.86 INTO PANDORA ROAD, PICK UP PASSENGERS, LEFT TO LONGCROFT ROAD, PICK UP PASSENGERS, RIGHT TO PHOENIX HIGHWAY, PICK UP PASSENGERS, RIGHT TO LONG BURY, PICK UP PASSENGERS, CROSS PHOENIX HIGHWAY TO LENHAM DRIVE PICK UP PASSENGERS, LEFT TO FERNHAM DRIE, PICK UP PASSENGERS INTO INDUSTRIAL PARK DRIVE PICK UP PASSENGERS LEFT TO HUNSLET DRIVE PICK UP PASSENGERS, RIGHT TO ABERDARE DRIVE PICK UP PASSENGERS RIGHT TO PHOENIX HIGHWAY, PICK UP PASSENGERS TO HILLHEAD DRIVE RIGHT TO WHITE HOUSE AND RETURN TO PHOENIX ON THE SAME ROUTE.</p>





## transport

Department:  
Transport  
Province of KwaZulu-Natal

## GAZETTE

LGKZNG44-2019-FEB

REGION: ALL

1) <b>Application Number:</b> APP0102953	2) <b>Gazette Number:</b> LGKZNG44-2019-FEB
3) <b>Applicant:</b> C RAJOO <b>ID NO.</b> 7009145005082 <b>Association:</b> PHOENIX TAXI ASSOCIATION	4) <b>Applicant Address:</b> 7 REEDHAVEN PLACE FORESTHAVEN PHOENIX 4068
5) <b>Existing Licence Holder:</b> NOT APPLICABLE <b>ID NO.</b> NOT APPLICABLE	6) <b>Existing Licence Holder Address:</b> NOT APPLICABLE
7) <b>Type of application:</b> NEW OPERATING LICENCE	8) <b>Operating Licence Number:</b> 1286469
9) <b>Vehicle Type:</b> MINIBUS	10) 1 X 15 (SEATED) + 0 (STANDING)
11) <b>Region:</b> GREATER NORTH	
12.1	PHOENIX INNER CIRCLE ROUTE UNIT 1 – UNIT 13 FROM PHOENIX TAXI RANK NO.86 INTO PANDORA ROAD, PICK UP PASSENGERS, LEFT TO LONGCROFT ROAD, PICK UP PASSENGERS, RIGHT TO PHOENIX HIGHWAY, PICK UP PASSENGERS, RIGHT TO LONG BURY, PICK UP PASSENGERS, CROSS PHOENIX HIGHWAY TO LENHAM DRIVE PICK UP PASSENGERS, LEFT TO FERNHAM DRIE, PICK UP PASSENGERS INTO INDUSTRIAL PARK DRIVE PICK UP PASSENGERS LEFT TO HUNSLET DRIVE PICK UP PASSENGERS, RIGHT TO ABERDARE DRIVE PICK UP PASSENGERS RIGHT TO PHOENIX HIGHWAY, PICK UP PASSENGERS TO HILLHEAD DRIVE RIGHT TO WHITE HOUSE AND RETURN TO PHOENIX ON THE SAME ROUTE.
12.2	INNER CIRCLE UNIT 1, 2, 3, 4, 7 AND 8 FROM PHOENIX TAXI RANK NO.86, LEFT TO LONGCROFT PICK UP PASSENGERS, RIGHT TO PHOENIX HIGHWAY PICK UP PASSENGERS, RIGHT TO RIDGECROFT DRIVE PICK UP PASSENGERS, RIGHT TO LONGBURRY DRIVE PICK UP PASSENGERS, LEFT TO CROFTBURY DRIVE PICK UP PASSENGERS, LEFT TO EASTBURY DRIVE PICK UP PASSENGERS, RIGHT TO WHITE HOUSE SHOPPING CENTRE. FROM WHITE HOUSE SHOPPING CENTRE INTO R103 LEFT INTO PHOENIX HIGHWAY, LEFT TO GREENBURY DRIVE, LEFT TO DALEVIEW DRIVE, LEFT TO STONEBRIDGE DRIVE, LEFT TO RISEGATE DRIVE, LEFT TO STONEBRIDGE DRIVE AGAIN, RIGHT TO GREENBURY DRIVE, LEFT TO TOWER ROAD, LEFT TO CARDINAL ROAD, RIGHT TO STONEBRIDGE DRIVE, LEFT TO ACARA STREET, LEFT TO STONEBRIDGE DRIVE, LEFT TO PHOENIX HIGHWAY, RIGHT TO PANDORA INTO PHOENIX PLAZA TAXI RANK NO.86.
12.3	INNER CIRCLE UNIT 1, 2, 3, 4, 5, 6, 7, 8, 9, 10, 11, 12 AND 13 FROM PHOENIX TAXI RANK NO. 86 TO PANDORA ROAD, RIGHT TO LONGCROFT PICK UP PASSENGERS, RIGHT TO LONGBURY DRIVE PICK UP PASSENGERS, INTO LENHAM DRIVE PICK UP PASSENGERS, LEFT TO WHETSTONE DRIVE, PICK UP PASSENGERS, LEFT TO BROOKSTONE DRIVE PICK UP PASSENGERS AND RETURN AT THE CLINIC, PICK UP PASSENGERS, LEFT TO FERNHAM DRIVE PICK UP PASSENGERS, LEFT TO PHOENIX INDUSTRIAL PARK PICK UP PASSENGERS RIGHT TO PHOENIX HIGHWAY PICK UP PASSENGERS LEFT TO CLAYFIELD DRIVE PICK UP PASSENGERS, LEFT TO CRANBROOK DRIVE PICK UP PASSENGERS, RIGHT TO ROCKFORD DRIVE, LEFT TO REDBURY DRIVE, LEFT TO RUSTON PLACE PICK UP PASSENGERS, LEFT TO PHOENIX HIGHWAY PICK UP PASSENGERS, RIGHT TO R103 INTO WHITE HOUSE AND RETURN ON THE SAME ROUTE.
12.4	INNER CIRCLE UNTI 13, 14, 15 AND 16 FROM PHOENIX PLAZA TAXI RANK NO.86, RIGHT TO PANDORA STREET PICK UP PASSENGERS, RIGHT TO PHATHEON STREET PICK UP PASSENGERS, RIGHT TO J G CHAMPION DRIVE PICK UP PASSENGERS, RIGHT TO BRAISFORD AVENUE PICK UP PASSENGERS INTO TATFORD AVENUE PICK UP PASSENGERS, LEFT TO RUEFORD AVENUE PICK UP PASSENGERS, LEFT TO SUNFORD AVENUE PIC UP PASSENGERS, RIGHT TO LENHAM DRIVE PICK UP PASSENGERS, LEFT TO NORTHCROFT AVENUE PICK UP PASSENGERS LEFT TO AVELEN CRESCENT PICK UP PASSENGERS RIGHT TO NEDLEN ROAD PICK UP PASSENGERS, RIGHT TO ESLEEN CRESCENT PICK UP PASSENGERS LEFT TO NORTHCROFT DRIVE PICK UP PASSENGERS, LEFT TO ESLEEN CRESCENT PICK UP PASSENGERS RIGHT TO RUFFLEEN ROAD PICK UP PASSENGERS RIGHT TO LENHAM DRIVE PICK UP PASSENGERS, LEFT TO WESTHAM DRIVE, PICK UP PASSENGERS RIGHT TO HEXHAM ROAD, PICK UP PASSENGERS, LEFT TO IVERHAM ROAD, PICK UP PASSENGERS RIGHT TO CHIPPENHAM ROAD PICK UP PASSENGERS RIGHT TO WESTHAM ROAD PICK UP PASSENGERS AND TURN BACK AT KWAMAMBA STORES ON WESTHAM ROAD, PICK UP PASSENGERS LEFT TO HEXHAM ROAD, PICK UP PASSENGERS LEFT TO BROOKSFERN ROAD, PICK UP PASSENGERS RIGH TO TOTTENHAM PLACE, PICK UP PASSENGERS LEFT TO HEXHAM, LEFT TO TWICKENHAM PLACE PICK UP PASSENGERS LEFT TO HEXAM, LEFT TO WESTHAM ROAD PICK UP PASSENGERS, LEFT TO LENHAM PICK UP PASSENGERS RIGHT TO JG CHAMPION DRIVE PICK UP PASSENGERS LEFT TO PHOENIX HIGHWAY RIGHT TO PHATHEON INTO PHOENIX PLAZA TAXI RANK NO.86.



## transport

Department:  
Transport  
Province of KwaZulu-Natal

## GAZETTE

LGKZNG44-2019-FEB

REGION: ALL

12.5	<p>PALM VIEW ROUTE INNER CIRCLE UNIT 20, 21, 23 AND 25</p> <p>FROM PHOENIX PLAZA TAXI RANK NO.86 LEFT TO PERGUSUS ROAD PICK UP PASSENGERS, RIGHT TO PHOENIX HIGHWAY PICK UP PASSENGERS, LEFT TO HANNAFORD DRIVE PICK UP PASSENGERS, RIGHT TO CANEHAVEN DRIVE PICK UP PASSENGERS, RIGHT TO JG CHAMPION DRIVE PICK UP PASSENGERS, LEFT TO PALMVIEW DRIVE PICK UP PASSENGERS, RIGHT TO TRENANCE PARK DRIVE PICK UP PASSENGERS, LEFT TO CENTRAL PARK DRIVE PICK UP PASSENGERS LEFT TO PALMVIEW DRIVE PICK UP PASSENGERS RIGHT TO JG CHAMPION DRIVE PICK UP PASSENGERS, LEFT TO CANEHAVEN DRIVE PICK UP PASSENGERS, LEFT TO HANNAFORD DRIVE PICK UP PASSENGERS RIGHT TO PHOENIX HIGHWAY PICK UP PASSENGERS, LEFT TO LONGCROFT, RIGHT TO PANDORA ROAD TO PHOENIX TAXI RANK NO.86 IN PHOENIX PLAZA.</p>
12.6	<p>TERRANCE MANOR ROUTE UNTI 15, 19, 20, 23 AND 24</p> <p>FROM PHOENIX PLAZA RANK NO.86 PICK UP PASSENGERS, RIGHT TO PANDORA ROAD PICK UP PASSENGERS RIGHT TO PHARTHENON STREET PICK UP PASSENGERS RIGHT TO CHARTFORD DRIVE PICK UP PASSENGERS, RIGHT TO CHARTFORD DRIVE PICK UP PASSENGERS, LEFT TO SUNFORD DRIVE PICK UP PASSENGERS, RIGHT TO ALLENFORD DRIVE PICK UP PASSENGERS, LEFT TO DIPSIDE ROAD PICK UP PASSENGERS, LEFT TO HANNAFORD DRIVE PICK UP PASSENGERS, LEFT TO CANEHAVEN DRIVE PICK UP PASSENGERS, INTO BROOKDALE DRIVE PICKUP PASSENGERS , LEFT TO CARDHAM DRIVE AND RETURN ON CARDHAM DRIVE TO JOIN CRESTBROOK DRIVE, LEFT TO PALMVIEW DRIVE PICK UP PASSENGERS LEFT TO TENANCE PARK DRIVE PICK UP PASSENGERS, RIGHT TO CENTRAL PARK DRIVE PICKUP PASSENGERS, RIGHT TOPALMVIEW DRIVE PICKUP PASSENGERS, RIGHT TO CRESTBROOK DRIVE PICK UP PASSENGERS, LEFT TO BROOKDALE DRIVE PICK UP PASSENGERS TO CANEHAVEN DRIVE PICK UP PASSENGERS, RIGHT TO HANNAFORD DRIVE PICK UP PASSENGERS, RIGHT TO PHOENIX HIGHWAY, PICK UP PASSENGERS, LEFT TO LONGCROFT, RIGHT TO PANDORA STREET TO PHOENIX TAXI RANK NO.86 IN PHOENIX PLAZA.</p>
12.7	<p>UNIT 17, 18, 19, 20, 21 AND 22</p> <p>FROM PHOENIX TAXI RANK NO.86 IN PHOENIX PLAZA, PICK UP PASSENGERS, LEFT TO PARTHENON PICK UP PASSENGERS, RIGHT TO PHOENIX HIGHWAY PICK UP PASSENGERS, LEFT TO STANMORE DRIVE PICK UP PASSENGERS, LEFT TO GROVE END DRIVE PICK UP PASSENGERS, LEFT TO RUDMORE DRIVE PICK UP PASSENGERS, LEFT TO FORESTHAVEN DRIVE PICK UP PASSENGERS, RIGHT TO VIEWHAVEN DRIVE PICK UP PASSENGERS, LEFT TO JG CHAMPION PICK UP PASSENGERS, LEFT TO CANEHAVEN DRIVE PICK UP PASSENGERS, LEFT TO FOREST HAVEN DRIVE PICK UP PASSENGERS, LEFT TO CANEHAVEN DRIVE PICK UP PASSENGERS, LEFT TO FOREST HAVEN DRIVE PICK UP PASSENGERS, RIGHT TO HANNAFORD DRIVE PICK UP PASSENGERS, RIGHT TO PHOENIX HIGHWAY, PICK UP PASSENGERS, LEFT TO LONGCROFT, RIGHT TO PANDORA ROAD TO PHOENIX TAXI RANK IN PHOENIX PLAZA.</p>
12.8	<p>PHOENIX TO VERULAM</p> <p>FROM PHOENIX PLAZA TAXI RANK NO.86 TOPHOENIX HIGHWAY PCIK UP PASSENGER, TO RANK NO.103 PICK UP PASSENGERS, RIGHT TO WHITEHOUSE PICK UP POINT, PICK UP PASSENGERS CONTINUE TO MT EDGECOMBE PICK UP POINT PICK UP PASSENGERS CONTINUE ON R103, LEFT TO M27 (JABU NGCOBO DRIVE) INTO IRELAND STREET VERULAM AND RETURN ON THE SAME ROUTE.</p> <p>PHOENIX TO VERULAM (ALTERNATIVE ROUTE)</p> <p>FROM PHOENIX TAXI RANK NO.86 PICK UP PASSENGERS LEFT TO PEGASUS STREET PICK UP PASSENGERS LEFT TO PHOENIX HIGHWAY PCIK UP PASSENGERS RIGHT TO INDUSTRIAL PARK PICK UP PASSENGERS, RIGHT TO FERNHAM DRIVE PICK UP PASSENGERS, LEFT TO LENHAM DRIVE PICK UP PASSENGERS, LEFT TO JG CHAMPION DRIVE PICK UP PASSENGERS, LEFT TO R102 (GOPALAL HURBANS) RIGHT TO M27, LEFT RO IRELNAD STREET TAXI RANK IN VERULAM.</p> <p>RETURN ROUTE</p> <p>FROM IRELAND STREET TAXI RANK IN VERULAM, INTO M27 (JABU NGCOBO) RIGHT TO OLD MAIN ROAD, RIGHT TO PHOENIX PLAZA TAXI RANK IN PHOENIX PLAZA.</p>
12.9	<p>PHOENIX TO MT EDGECOMBE</p> <p>FROM PHOENIX TAXI RANK NO.86 IN PHOENIX PLAZA PICK UP PASSENGERS LEFT TO PANDORA STREET PICK UP PASSENGERS LEFT TO PARTHENON PICK UP PASSENGERS RIGHT TO PHOENIX HIGHWAY PICK UP PASSENGERS RIGHT TO R102, LEFT TO SIPHOSETHU ROAD, LEFT TO FLANDERS DRIVE TO FLANDERS MALL IN MT. EDGECOMBE AND RETURN TO PHOENIX PLAZA TAXI RANK NO.86 IN PHOENIX PLAZA ON THE SAME ROUTE.</p>



## transport

Department:  
Transport  
Province of KwaZulu-Natal

## GAZETTE

LGKZNG44-2019-FEB

REGION: ALL

### 12.10

#### PHOENIX TO DURBAN

FROM PHOENIX TAXI RANK NO.86 IN PHOENIX PLAZA PICK UP PASSENGERS, LEFT TO PANDORA STREET PICK UP PASSENGERS, LEFT TO PARTHENON PICK UP PASSENGERS, RIGHT TO PHOENIX HIGHWAY PICK UP PASSENGERS, RIGHT TO R102, LEFT TO SIPHOSETHU ROAD, LEFT TO FLANDERS DRIVE, INTO M41, RIGHT INTO BRAMFISHER ROAD, LEFT TO SOLDIERS WAY LEFT TO DENNIS HURLEY STREET, LEFT TO INGUCE STREET, LEFT TO A B XUMA STREET INTO RANK NO.79 IN DURBAN.

#### RANK 39 IN DURBAN

FROM BRAMFISHER ROAD LEFT TO GREY STREET LEFT TO PRINCE EDWARD STREET TO RANK NO.39 IN DURBAN AND RETURN TO PHOENIX.

#### RANK 57 IN DURBAN

FROM JULIUS NYERERE AVENUE RIGHT TO MARKET ROAD RIGHT TO JOHANNES NKOSI STREET TO RANK 57 IN DURBAN AND RETURN TO PHOENIX.

#### RANK 250 IN DURBAN

FROM BRAMFISHER ROAD INTO DAVID WEBSTER STREET RIGHT TO JULIUS NYERERE AVENUE, RIGHT TO MARKET ROAD TAXI RANK NO.250 AND RETURN TO PHOENIX.



## transport

Department:  
Transport  
Province of KwaZulu-Natal

## GAZETTE

LGKZNG44-2019-FEB

REGION: ALL

1) <b>Application Number:</b> APP0103153	2) <b>Gazette Number:</b> LGKZNG44-2019-FEB
3) <b>Applicant:</b> MS MADONDO <b>ID NO.</b> 6905250595083 <b>Association:</b> NONGOMA TAXI ASSOCIATION	4) <b>Applicant Address:</b> PO BOX 1851 NONGOMA 3950
5) <b>Existing Licence Holder:</b> L MADONDO <b>ID NO.</b> 5603035443080	6) <b>Existing Licence Holder Address:</b> P O BOX 1851 NONGOMA 3950
7) <b>Type of application:</b> DECEASED TRANSFER AND NEW OPERATING LICENCE	8) <b>Operating Licence Number:</b> LGKZN0803000854
9) <b>Vehicle Type:</b> MINIBUS	10) 1 X 15 (SEATED) + 0 (STANDING)
11) <b>Region:</b> ZULULAND	
12.1	<p><b>NONGOMA TO DURBAN</b></p> <p>FROM AN APPROVED NONGOMA TAXI RANK, TURN RIGHT TO NONGOMA MAIN ROAD INTO R66, PROCEED ALONG R66 AND PASS ULUNDI AND MELMOTH (NO DROP OR PICK UP WILL BE MADE). PROCEED INTO R34 AND PASS NDUNDULU AND TURN RIGHT INTO R66 AND PASS ESHOWE. FROM ESHOWE TOWN TURN LEFT TO TOTAL GARAGE (WHICH IS REFRESHMENT AREA. NO DROP OR PICK UP WILL BE MADE). PROCEED ALONG R66 AND PASS GINGINDLOVU (NO DROP OR PICK UP WILL BE MADE), AND PROCEED TO DOKODWENI N2 ON-RAMP TURN RIGHT AND JOIN N2 TOLL ROAD, PASS THROUGH UMVOTI PLAZA AND PASS BALLITO AND TURN INTO RIGHT INTO M4 (DROP MAY BE MADE, NO PICKUPS), AND PROCEED ALONG M4 TO DURBAN INTO ORDINANCE ROAD, TURN LEFT INTO SOLDIERS WAY (DROP OFF AT THE KINGS GATE), TURN RIGHT INTO LEOPOLD ROAD REACHING WARWICK AVENUE, TURN RIGHT AND (DROP CAN BE MADE AT MARKET, NO PICK-UPS. PROCEED TO ALBERT ROAD AND TURN RIGHT TO UMNENI ROAD, AND EXIT LEFT TO OSBORNE STREET AT THE APPROVED TAXI RANK. OFF LOAD, LOAD AND RETURN ALONG THE FORWARD ROUTE IN REVERSE.</p> <p><b>ALTERANTIVE ROUTE</b> FROM APPROVED TAXI RANK IN NONGOMA FOLLOW ROUTE AS PER NO.1 ABOVE UP TO BALLITO, PROCEED ALONG N2 TOLL ROAD THROUGH UMVOTI PLAZA AND EXIT TO R102 AT THE GATEWAY MALL TO UMNENI ROAD, TURN LEFT AND DROP OFF AT THE DURBAN STATION, PROCEED TO LEOPOLD ROAD AND DROP OFF AT KING'S GATE AND PROCEED ALONG AS DETAILED ABOVE.</p> <p><b>ALTERNATIVE ROUTE</b> FROM APPROVED TAXI RANK IN NONGOMA, PROCEED TO N2 TOLL ROAD, EXITING LEFT INTO N3. PROCEED ALONG N3, EXIT TO M13. DROP-OFF AT ENGEN GARAGE, CROSS OVER TO WARWICK AVENUE, INTO ALICE ROAD (DROP WILL BE MADE AT GREY STREET), PROCEED TO AN APPROVED RANK AT OSBORNE STREET AND RETURN ALONG ROUTE NUMBER 1 ABOVE.</p>
12.2	<p><b>NONGOMA TO NEWCASTLE</b></p> <p>FROM NONGOMA TAXI RANK, TURN LEFT INTO R618, PROCEED ALONG R618 TO NGOME (DROP ONLY), AND TURN LEFT INTO R69, AND CROSS OVER TO R33 ALONG VRYHEID. PROCEED ALONG R33 AND BLOOD RIVIER T-JUNCTION TURN RIGHT INTO R34 PROCEED ALONG R34 TO UTRECHT (DROP CAN BE MADE ONLY). PROCEED ALONG R34 AND PASS OSIZWENI AND MADADENI (NO DROP ONLY) AND PROCEED TO NEWCASTLE, INTO NEWCASTLE TAXI RANK. OFF LOAD, LOAD AND RETURN ALONG THE FORWARD ROUTE IN REVERSE.</p>
12.3	<p><b>NONGOMA TO VRYHEID</b></p> <p>FROM NONGOMA TAXI RANK, TURN LEFT INTO R618, PROCEED ALONG R618 TO NGOME (DROP CAN BE MADE ONLY), PROCEED ALONG R618 AND TURN LEFT INTO R69, PROCEED ALONG TO VRYHEID TAXI RANK. OFFLOAD, LOAD AND RETURN ALONG FORWARD ROUTE IN REVERSE.</p>
12.4	<p><b>NONGOMA TO PONGOLA</b></p> <p>FROM NONGOMA TAXI RANK, TURN RIGHT INTO R66, PROCEED ALONG R66 AND PASS MAHLANGASI (DROP CAN BE MADE), AND PROCEED TO MAGUDU ALONG R66, AT THE T JUNCTION TURN LEFT ALONG N2 ROAD, ENTERING TOWN, AND TURN RIGHT TO THE APPROVED TAXI RANK IN PONGOLA. OFF-LOAD, LOAD AND RETURN ALONG FORWARD ROUTE IN REVERSE.</p>



## transport

Department:  
Transport  
Province of KwaZulu-Natal

## GAZETTE

LGKZNG44-2019-FEB

REGION: ALL

12.5	<p><b>NONGOMA TO MKHUZE</b></p> <p>FROM NONGOMA TAXI RANK, TURN LEFT TO MAIN ROAD AND PROCEED TO THE JUNCTION AND TAKE RIGHT ALONG R618 AT SIPHAMBANWENI, TURN LEFT ALONG P234, AND PASS EKUTHOKOZENI (PICK-UPS IS MADE SUBJECT TO CONDITION 5 BELOW), PROCEED ALONG P234 TO N2 AND CROSS OVER TO N2 TO MKHUZE MAIN ROAD AND TURN LEFT TO APPROVED TAXI RANK AT MKHUZE. OFFLOAD AND LOAD RETURN ALONG THE FORWARD ROUTE IN REVERSE.</p>
12.6	<p><b>NONGOMA TO EMPANGENI</b></p> <p>FROM NONGOMA TAXI RANK TURN LEFT TO THE MAIN ROAD AT THE JUNCTION TURN RIGHT ALONG R618, AND PASS ALONG BUXEDEN AND HLABISA (NO PICK AND DROP MADE), PROCEED TO MATUBATUBA, AT THE N2 JUNCTION, TURN RIGHT INTO N2 AND PROCEED TO RICHARDS BAY (DROP IS MADE, NO PICK UPS). PROCEED ALONG R34 TO EMPANGENI AND DROP OFF ONLY PASSENGERS AT 'B' RANK AND PROCEED TO 'A' RANK. OFF-LOAD, LOAD AND RETURN ALONG THE FORWARD ROUTE IN REVERSE.</p> <p>ALTERNATIVE ROUTE FROM NONGOMA TAXI RANK, TURN RIGHT ALONG R66 AND PASS ULUNDI (NO PICK OR DROP) AND PROCEED TO MELMOTH ALONG R66 AND DROP WILL BE MADE ONLY. PROCEED ALONG R34 TO NDUNDULU (DROP ONLY), AND PROCEED ALONG R34 TO EMPANGENI. OFFLOAD AND LOAD AT EMPANGENI 'A' RANK AND RETURN ALONG THE FORWARD ROUTE IN REVERSE.</p>
12.7	<p><b>NONGOMA TO JOHANNESBURG</b></p> <p>FROM NONGOMA APPROVED TAXI RANK, TURN LEFT AT JUNCTION, TURN RIGHT INTO R618, PROCEED ALONG R618 INTO R69. PROCEED ALONG R69 AND PASS VRYHEID AND CROSS OVER INTO R33; AT BLOOD RIVIER T JUNCTION TURN RIGHT INTO R34, AND PASS UTRECHT AND NEWCASTLE (NO PICK UP OR DROP WILL BE MADE). AT NEWCASTLE TURN RIGHT INTO N11. PROCEED ALONG N11 TO VOLKRUST (REFRESHMENT POINT) (NO PICK UP PICK), TURN LEFT INTO R23 AND PROCEED TO STANDERTON, HEIDELBERG AND BALFOUR (DROP CAN BE MADE, NO PICKS UPS), AND PROCEED INTO N3 SUBWAY AND TURN RIGHT INTO N3. PROCEED ALONG N3 TO JOHANNESBURG, AND PASS BOKSBURG, VOSLOORUS (NO PICK OR DROP) AND TURN LEFT INTO M2. PROCEED ALONG M2 AND TURN LEFT INTO RISSIK STREET, INTO WOLMARANS STREET, TURN RIGHT INTO WANDERERS STREET AND TURN LEFT INTO AN APPROVED TAXI RANK. OFFLOAD AND LOAD AND RETURN ALONG THE FORWARD ROUTE IN REVERSE.</p>
12.8	<p><b>NONGOMA TO UMFOLOZI</b></p> <p>FROM APPROVED TAXI RANK IN NONGOMA, TURN RIGHT INTO R66, PROCEED ALONG R66 AND PASS HOLINYOKA (DROPPING ONLY), TURN LEFT TO L428 TO EZIMPISINI AREA (DROPPING ONLY) AND RETURN TO R66, PROCEEDING ALONG R66 TO DENGIE AREA ( DROP ONLY), TURN RIGHT INTO D1819 TO KWA-MINYA AREA, INTO R618, TURN RIGHT TO NONGOMA TOWN 2 INTO R66 AND PROCEED TO KWA-GOMONDO AREA, TURN LEFT ALONG D1818 AND PROCEED TO KWAMPUNZA AREA AND RETURN TO R66. PROCEED ALONG R66 TO ESIGANGENI AREA AND TURN RIGHT INTO D1821 TO PHANGODE AND RETURN TO R66. PROCEED ALONG R66 TO MFEMFENI AREA, TURN LEFT INTO P703 TO MATHENI AREA AND UKHUKHO AND RETURN TO R66. PROCEED ALONG R66 TO KWA-MUSI AREA AND TO MFOLOZI APPROVED TAXI RANK AND RETURN ALONG THE FORWARD ROUTE IN REVERSE.</p>
12.9	<p><b>NONGOMA TO MAPHOPHOMA</b></p> <p>FROM APPROVE TAXI RANK IN NONGOMA , TURN LEFT INTO MAIN ROAD, INTO ESIKHALENI AREAS TURN LEFT INTO D1810 TO MAPHOPHOMA. TURN LEFT INTO D1855 TO EKUVUKENI AREA AND RETURN BACK INTO D1810. PROCEED ALONG D1810 AND TURN RIGHT INTO D1853 TO SHELEZA AND PASS MPUMALANGA AREA AND RETURN BACK INTO D1810. PROCEED ALONG D1810 AND TURN LEFT INTO D1903 TO DABHAZI AREA AND RETURN BACK INTO D1810. PROCEED ALONG D1810 AND PASS HLAMBANYATHI AREA , INTO R618 AND PASS HLABISA AND PROCEED TO MAPHOPHOMA APPROVED TAXI RANK. OFFLOAD, LOAD AND RETURN ALONG THE FORWARD ROUTE IN REVERSE.</p>



## transport

Department:  
Transport  
Province of KwaZulu-Natal

## GAZETTE

LGKZNG44-2019-FEB

REGION: ALL

<p><b>12.10</b></p>	<p><b>NONGOMA TO BUXEDEN</b></p> <p>FROM APPROVED TAXI RANK IN NONGOMA, INTO R618, AT ESIPHAMBANWENI TURN RIGHT INTO D1801 TO ESIKHOKHWANENI, TURN RIGHT INTO R618. AT ODUSHWINI AREA TURN RIGHT INTO D1856 TO ESIDINSINI AND PASS NJAMPELA AREA INTO D1810, TURN RIGHT INTO R66 INTO NONGOMA MAIN ROAD.</p> <p>ALTERNATIVE ROUTE FROM APPROVED TAXI RANK IN NONGOMA UP TO R618 PROCEED TO DUSHWINI, TURN LEFT INTO D1857 TO DONGOTHULI AREA, AND RETURN BACK TO R618 AND PROCEED TO ESINKONKONKO AREA, TURN LEFT INTO D2032 TO MTHWADLANA AREA AND RETURN BACK INTO R618 TO BUXEDEN TAXI RANK. OFFLOAD, LOAD AND RETURN ALONG THE FORWARD ROUTE IN REVERSE.</p>
<p><b>12.11</b></p>	<p><b>NONGOMA TO USUTHU</b></p> <p>FROM APPROVED TAXI RANK IN NONGOMA TURN LEFT INTO R66, AT ESIGANGENI AREA TURN RIGHT TO D1821 TO PHANGODE, TURN RIGHT INTO D1820 TO USUTHU APPROVED TAXI RANK. OFFLOAD, LOAD AND RETURN ALONG THE FORWARD ROUTE IN REVERSE.</p>





## transport

Department:  
Transport  
Province of KwaZulu-Natal

## GAZETTE

LGKZNG44-2019-FEB

REGION: ALL

1) <b>Application Number:</b> APP0105123	2) <b>Gazette Number:</b> LGKZNG44-2019-FEB
3) <b>Applicant:</b> VJ MHLONGO <b>ID NO.</b> 4802225250088 <b>Association:</b> NOT AVAILABLE	4) <b>Applicant Address:</b> P O BOX 387 HLABISA KWAZULU-NATAL 3937
5) <b>Existing Licence Holder:</b> NOT APPLICABLE <b>ID NO.</b> NOT APPLICABLE	6) <b>Existing Licence Holder Address:</b> NOT APPLICABLE
7) <b>Type of application:</b> NEW OPERATING LICENCE	8) <b>Operating Licence Number:</b> NOTAVAILABLE
9) <b>Vehicle Type:</b> OTHER	10) 1 X 0 (SEATED)
11) <b>Region:</b> UMKHANYAKUDE	
12.1	<p>MAYAKAZA AREA TO MAYAKAZA PRIMARY SCHOOL</p> <p>FROM MAYAKAZA AREA PICK UP LEARNERS JOIN TAR ROAD TO SILETHIMFUNDO SECONDARY SCHOOL DROP OFF LEARNERS AND PROCEED TO SOMFULA HIGH SCHOOL DROP OFF LEARNERS PROCEED TO MAYAKAZA PRIMARY SCHOOL DROP OFF LEARNERS. USE THE SAME ROUTES AFTERNOON BACK HOME.</p>



## transport

Department:  
Transport  
Province of KwaZulu-Natal

## GAZETTE

LGKZNG44-2019-FEB

REGION: ALL

1) <b>Application Number:</b> APP0105126	2) <b>Gazette Number:</b> LGKZNG44-2019-FEB
3) <b>Applicant:</b> P MHLONGO <b>ID NO.</b> 4904085229085 <b>Association:</b> NOT AVAILABLE	4) <b>Applicant Address:</b> ESTEZI AREA HLABISA KWAZULU-NATAL 3937
5) <b>Existing Licence Holder:</b> NOT APPLICABLE <b>ID NO.</b> NOT APPLICABLE	6) <b>Existing Licence Holder Address:</b> NOT APPLICABLE
7) <b>Type of application:</b> NEW OPERATING LICENCE	8) <b>Operating Licence Number:</b> NOTAVAILABLE
9) <b>Vehicle Type:</b> OTHER	10) 1 X 0 (SEATED)
11) <b>Region:</b> UMKHANYAKUDE	
12.1	STEZI AREA (HLABISA) TO VARIOUS SCHOOLS AND RETURN from stezi area drive straight to join tar road l2001 proceed to kwabhekintandane,bhekani, othini,kwaluthuli pick up learners then proceed to hlabisa primary school drop off learners proceed to mbopha high school drop off learners proceed to miso high school at d1907 drop off learners. use the same routes afternoon back home.



## transport

Department:  
Transport  
Province of KwaZulu-Natal

## GAZETTE

LGKZNG44-2019-FEB

REGION: ALL

1) <b>Application Number:</b> APP0105128	2) <b>Gazette Number:</b> LGKZNG44-2019-FEB
3) <b>Applicant:</b> GT MABASO <b>ID NO.</b> 7010130514088 <b>Association:</b> NOT AVAILABLE	4) <b>Applicant Address:</b> P O BOX 3213 HLABISA KWAZULU-NATAL 3937
5) <b>Existing Licence Holder:</b> NOT APPLICABLE <b>ID NO.</b> NOT APPLICABLE	6) <b>Existing Licence Holder Address:</b> NOT APPLICABLE
7) <b>Type of application:</b> NEW OPERATING LICENCE	8) <b>Operating Licence Number:</b> NOTAVAILABLE
9) <b>Vehicle Type:</b> OTHER	10) 1 X 0 (SEATED)
11) <b>Region:</b> UMKHANYAKUDE	
12.1	from emagcekeni area (Hlabisa) Scholar Route and return from emagcekeni area pick up learners proceed to hlabisa town, matshamnyama pickup learners proceed to phunyane primery school drop off learners. use the same routes afternoon back home.



## transport

Department:  
Transport  
Province of KwaZulu-Natal

## GAZETTE

LGKZNG44-2019-FEB

REGION: ALL

1) <b>Application Number:</b> APP0105129	2) <b>Gazette Number:</b> LGKZNG44-2019-FEB
3) <b>Applicant:</b> FB MHLONGO <b>ID NO.</b> 5712050761084 <b>Association:</b> NOT AVAILABLE	4) <b>Applicant Address:</b> PO BOX 659 HLABISA KWAZULU-NATAL 3937
5) <b>Existing Licence Holder:</b> NOT APPLICABLE <b>ID NO.</b> NOT APPLICABLE	6) <b>Existing Licence Holder Address:</b> NOT APPLICABLE
7) <b>Type of application:</b> NEW OPERATING LICENCE	8) <b>Operating Licence Number:</b> NOTAVAILABLE
9) <b>Vehicle Type:</b> OTHER	10) 1 X 0 (SEATED)
11) <b>Region:</b> UMKHANYAKUDE	
12.1	from black mpelenyane drive and return from black mpelenyane drive straight join tar road to eganwini, shiyinkosi turn right and turn left to induna mw mthethwa home pick up learners proceed khanyisa tea room pick up learners turn right pass mpelenyane to nomagange primary school drop off learners. use the same routes afternoon back home.



## transport

Department:  
Transport  
Province of KwaZulu-Natal

## GAZETTE

LGKZNG44-2019-FEB

REGION: ALL

1) <b>Application Number:</b> APP0105144	2) <b>Gazette Number:</b> LGKZNG44-2019-FEB
3) <b>Applicant:</b> FB MHLONGO <b>ID NO.</b> 5712050761084 <b>Association:</b> NOT AVAILABLE	4) <b>Applicant Address:</b> PO BOX 659 HLABISA 3937
5) <b>Existing Licence Holder:</b> NOT APPLICABLE <b>ID NO.</b> NOT APPLICABLE	6) <b>Existing Licence Holder Address:</b> NOT APPLICABLE
7) <b>Type of application:</b> NEW OPERATING LICENCE	8) <b>Operating Licence Number:</b> NOTAVAILABLE
9) <b>Vehicle Type:</b> OTHER	10) 1 X 0 (SEATED)
11) <b>Region:</b> UMKHANYAKUDE	
12.1	from mpelenyane area (Hlabisa) scholar route and return from mpelenyane area d10735 road pick up learners proceed to mabhokisini pick up learners then join r618 to mbopha pick up learners proceed to hlabisa j.p school drop off learners join l1799 road to bazaneni primary school drop off learners turn right to silethimfundo school drop off learners. use the same afternoon back home.



## transport

Department:  
Transport  
Province of KwaZulu-Natal

## GAZETTE

LGKZNG44-2019-FEB

REGION: ALL

1) <b>Application Number:</b> APP0105146	2) <b>Gazette Number:</b> LGKZNG44-2019-FEB
3) <b>Applicant:</b> HA BUTHELEZI <b>ID NO.</b> 5812121213089 <b>Association:</b> NOT AVAILABLE	4) <b>Applicant Address:</b> PO BOX 126 HLABISA KWAZULU-NATAL 3937
5) <b>Existing Licence Holder:</b> NOT APPLICABLE <b>ID NO.</b> NOT APPLICABLE	6) <b>Existing Licence Holder Address:</b> NOT APPLICABLE
7) <b>Type of application:</b> NEW OPERATING LICENCE	8) <b>Operating Licence Number:</b> NOTAVAILABLE
9) <b>Vehicle Type:</b> OTHER	10) 1 X 0 (SEATED)
11) <b>Region:</b> UMKHANYAKUDE	
12.1	<p>EMABHOKISINI TO BAZANENI PRIMARY SCHOOL</p> <p>FROM EMABHOKISINI PICK UP LEARNERS JOIN TAR ROAD PROCEED STRAIGHT TO SILETHIMFUNDO SCHOOL DROP OFF LEARNERS PROCEED TO BAZANENI PRIMARY SCHOOL DROP OFF LEARNERS USE THE SAME ROUTE IN THE AFTERNOON BACK HOME.</p>





## transport

Department:  
Transport  
Province of KwaZulu-Natal

## GAZETTE

LGKZNG44-2019-FEB

REGION: ALL

1) <b>Application Number:</b> APP0105147	2) <b>Gazette Number:</b> LGKZNG44-2019-FEB
3) <b>Applicant:</b> BT HLABISA <b>ID NO.</b> 7307155430087 <b>Association:</b> NOT AVAILABLE	4) <b>Applicant Address:</b> PO BOX 268 HLABISA KWAZULU-NATAL 3937
5) <b>Existing Licence Holder:</b> NOT APPLICABLE <b>ID NO.</b> NOT APPLICABLE	6) <b>Existing Licence Holder Address:</b> NOT APPLICABLE
7) <b>Type of application:</b> NEW OPERATING LICENCE	8) <b>Operating Licence Number:</b> NOTAVAILABLE
9) <b>Vehicle Type:</b> OTHER	10) 1 X 0 (SEATED)
11) <b>Region:</b> UMKHANYAKUDE	
12.1	FROM KAMU AREA (HLABISA) SCHOLAR ROUTES AND RETURN from kamu area drive straight to kwakhumalo church, shabalala, kwaqwabe, kwamevane endukuyebandla pick up learners then proceed to malusi primary school drop off learners proceed to mbopha school drop off learners to isibani primary school drop off learners. use the same routes afternoon back home.



## transport

Department:  
Transport  
Province of KwaZulu-Natal

## GAZETTE

LGKZNG44-2019-FEB

REGION: ALL

1) <b>Application Number:</b> APP0105149	2) <b>Gazette Number:</b> LGKZNG44-2019-FEB
3) <b>Applicant:</b> MA CELE <b>ID NO.</b> 5306105366088 <b>Association:</b> NOT AVAILABLE	4) <b>Applicant Address:</b> EMACEKENI AREA HLABISA KWAZULU-NATAL 3937
5) <b>Existing Licence Holder:</b> NOT APPLICABLE <b>ID NO.</b> NOT APPLICABLE	6) <b>Existing Licence Holder Address:</b> NOT APPLICABLE
7) <b>Type of application:</b> NEW OPERATING LICENCE	8) <b>Operating Licence Number:</b> NOTAVAILABLE
9) <b>Vehicle Type:</b> OTHER	10) 1 X 0 (SEATED)
11) <b>Region:</b> UMKHANYAKUDE	
12.1	<p>EMACEKENI TO ESIBANI PRIMARY SCHOOL</p> <p>FROM EMACEKENI PICK UP LEARNERS JOIN L601 ROAD TO EMANDOZA PICK UP LEARNERS JOIN L706 ROAD TO ENGCOBO PICK UP LEARNERS TO EMAWELANI PROCEED STRAIGHT TO HLABISA PRIMARY SCHOOL DROP OFF LEARNERS THEN PROCEED TO ESIBANI PRIMARY SCHOOL DROP OFF LEARNERS. USE THE SAME IN THE AFTERNOON BACK HOME.</p>



## transport

Department:  
Transport  
Province of KwaZulu-Natal

## GAZETTE

LGKZNG44-2019-FEB

REGION: ALL

1) <b>Application Number:</b> APP0106661	2) <b>Gazette Number:</b> LGKZNG44-2019-FEB
3) <b>Applicant:</b> SR NDLANGISA <b>ID NO.</b> 6901015587085 <b>Association:</b> NOT AVAILABLE	4) <b>Applicant Address:</b> P.O. BOX 749 RICHMOND  3780
5) <b>Existing Licence Holder:</b> NOT APPLICABLE <b>ID NO.</b> NOT APPLICABLE	6) <b>Existing Licence Holder Address:</b> NOT APPLICABLE
7) <b>Type of application:</b> NEW OPERATING LICENCE	8) <b>Operating Licence Number:</b> NOTAVAILABLE
9) <b>Vehicle Type:</b> OTHER	10) 1 X 0 (SEATED)
11) <b>Region:</b> UMGUNGUNDLOVU	
12.1	<p>MAQHUDENI AREA TO RICHLEA PRIMARY SCHOOL</p> <p>START AT MAQHUDENI AREA, DRIVE AT MAQHUDENI ROAD PAST QHUDENI STORE. PICK UP AT HOUSE NO.30826, 30837, 30850, 30828, DROP AT MENZIWA PRIMARY SCHOOL DRIVE TO INDALANI MAIN STREET/ROD PAST INDALA HIGH SCHOOL AND INDALANI PRIMARY SCHOOL, DRIVE STRAIGHT PAST NTSHANGASE P.S. AND INDALANI CLINIC. DRIVE TO JUNCTION, TAKE MAGODA ROAD, TURN RIGHT TO CUBA, PICK UP NO.31801, 31053, 31515, 31536, 31527. DRIVE TO TOWNLAND ROAD, PAST DIP TANK, PICK UP AT NO.10840, 10833, 10840, DROP OFF AT MAGODA PRIMARY SCHOOL. DRIVE BACK TO MAGODA ROAD TO INDALANI JUNCTION, DROP OFF AT INDABUKHONA P. S. (NEAR CUBA) JUNCTION DROP OFF T MLAMULI P. SCHOOL AND TAKE INDALANI STREET AND DROP AT INDALA HIGH SCHOOL. FROM JUNCTION TAKE INDALANI ROAD ON THE LEFT, DRIVE TO SIYATHUTHUKA ROAD TAKE LEFT, PAST SIYATHUTHUKA HALL, PICK UP NO.663, 670, 667 TURN LEFT ON INDALANI ROAD AND GO STRAIGHT THEN TURN RIGHT TO HELLA HELLA, GO STRAIGHT TO SHEPSTONE STREET, TURN LEFT TO CAMPBELL STREET, TURN RIGHT TO RICHMOND COMBINED, HARDING STREET, TURN RIGHT TO CHILLEY STREET, PAST ROBOTS AND KFC THEN TURN LEFT, DROP AT BERNARD MIZEKI, BACK TO CHILLEY STREET, TURN RIGHT PAST RICHMOND POLICE STATION AND RICHMOND MUSEUM, THROUGH VICTORIA STREET TO RICHLEA PRIMARY SCHOOL.</p> <p>IN THE AFTERNOON, VISA VERSA.</p>



## transport

Department:  
Transport  
Province of KwaZulu-Natal

## GAZETTE

LGKZNG44-2019-FEB

REGION: ALL

1) <b>Application Number:</b> APP0106670	2) <b>Gazette Number:</b> LGKZNG44-2019-FEB
3) <b>Applicant:</b> FS MNGUNI <b>ID NO.</b> 5107145218085 <b>Association:</b> UNDERBERG TAXI ASSOCIATION	4) <b>Applicant Address:</b> P.O. BOX 294 UNDERBERG 3257
5) <b>Existing Licence Holder:</b> NOT APPLICABLE <b>ID NO.</b> NOT APPLICABLE	6) <b>Existing Licence Holder Address:</b> NOT APPLICABLE
7) <b>Type of application:</b> NEW OPERATING LICENCE	8) <b>Operating Licence Number:</b> 259275
9) <b>Vehicle Type:</b> MINIBUS TAXI	10) 1 X 9-16 (SEATED) + 0 (STANDING)
11) <b>Region:</b> SISONKE	
12.1	<p>UNDERBERG – KOKSTAD .</p> <p>INBOUND FROM : MR7(R617) HOPE STREET LOAD AT TAXI RANK TURN RIGHT ONTO MR7(R617), SPAR ALL STOP TO OFF LOAD &amp; LOAD IN SWARTBERG, FRANKLIN TO KOKSTAD .</p> <p>OUTBOUND FROM: HOPE STREET, MR7(R617) LOAD &amp; OFFLOAD IN KOKSTAD, FRANKLIN, SWARTBERG &amp; TURN RIGHT ONTO MR7(R617) &amp; ALL STOP ON THE ROUTE TO UNDERBERG &amp; TURN LEFT INTO TAXI RANK.</p>
12.2	<p>DRAKENSBERG - UNDERBERG.</p> <p>INBOUND FROM: P317 MR7, P126 LOAD &amp; OFFLOAD AT DRAKENSBERG HOTEL, CASTLE BURN &amp; ALL STOPS ON ROUTE &amp; TURN RIGHT ON P126(R617) &amp; LEFT INTO THE TAXI RANK.</p> <p>OUTBOUND FROM: MR(R617), P317 LOAD AT UNDERBERG TAXI RANK TURN RIGHT ON (R617) MR7, TURN RIGHT ON P317 &amp; LOAD ON THE ALL STOPS TO DRAKENSBERG GARDENS.</p>
12.3	<p>UNDERBERG FARMS - UNDERBERG</p> <p>INBOUND FROM: D163, D334, D8, D259, MR7(R617).</p> <p>OUTBOUND FROM UNDERBERG TO FARMS</p> <p>LOAD ON ALL FARMS AROUND HIMEVILLE &amp; UNDERBERG TO UNDERBERG TO UNDERBERG TAXI RANK.</p> <p>OUTBOUND FROM UNDERBERG TO FARMS</p> <p>LOAD AT TAXI RANK TURN RIGHT MR7(R617) TURN RIGHT ON HIMMEVILLE ROUTE TO FARMS ROUTE MR7, D259, D8, D334, D163.</p>
12.4	<p>4. UNDERBERG - BULWER.</p> <p>INBOUND FROM: UNDERBERG TAXI RANK TO BULWER TAXI RANK. ROUTE MR7 (R617) LOAD AT UNDERBERG TAXI RANK TURN LEFT ONTO R617 &amp; LOAD ON ALL STOPS TO BULWER &amp; TURN RIGHT INTO BULWER TAXI RANK OFF CENTECOW TURN OFF, FARMS TURN RIGHT INTO TAXI RANK.</p> <p>OUTBOUND: FROM BULWER TAXI RANK TO UNDERBERG TAXI RANK. ROUTE MR(617) LOAD AT BULWER TAXI RANK, POLICE STATION, PHOLELA, DONNYBROOK TURN OFF GQUMENI TURN.</p>



## transport

Department:  
Transport  
Province of KwaZulu-Natal

## GAZETTE

LGKZNG44-2019-FEB

REGION: ALL

12.5	<p>NDAWANA, BUSHMANSNEK-UNDERBERG</p> <p>INBOUND.</p> <p>NDAWANA, BUSHMANSNEK TO UNDERBERG</p> <p>FROM P616,P320,P265,MR7,(P316-1)LOAD FROM NDAWANA LOCATION (TAXI RANK) ONTO P616,P320,P265,&amp;RIGHTON TO MR7(617) BUSHMANSNEK HOTEL,BORDER POST (SAPS) &amp; ALL FARMS TO UNDERBERG TAXI RANK.</p> <p>OUTBOUND:</p> <p>FROM UNDERBERG TAXI RANK TO NDAWAN,BUSHAMANSNEK.</p> <p>ROUTE MR7(617-1)P265 P320,P616LOAD AT UNDERBERG TAXI RANK TURN RIGHT ONTO MR7(R617)P316-1,P265,P320,P616&amp; OFF-LOAD ON ALL FARMS &amp; STOP ON ROUTE TO BUSHMANSNEK &amp; NDAWANA.</p> <p>ALTERNATIVE ROUTINGS.</p> <p>INBOUND P616, P320, P265, P316-1.</p> <p>OUTBOUND: MR7, P125, MR7(P316-1)P265,P320,P616.</p>
12.6	<p>MQATSHENI – UNDERBERG.</p> <p>INBOUND:UNDERBERG LOAD AT MQATSHENI LOCATION JOIN L933,D1243 TURN RIGHT P346,P27-2,P126 TURN LEFT MR7 TO TAXI RANK.</p> <p>OUTBOUND FROM: MQATSHENI LOAD AT TAXI RANK TURN RIGHT MR7,TURN RIGHT TO P126,P27-2,P346 TURN LEFT TO D1243,L933.</p>
12.7	<p>10. INBOUND FROM: KILMUN TO UNDERBERG.</p> <p>ROUTE:P429,D1201,D243,P322,MR7.</p> <p>LOAD FROM KILMUN LOCATION (DOZEN, NSIMBINI, MAGCAKINI, MASHAYILANGA, CLINIC, MADWALENI, SHOBA, THONSINI, QAQENI, NGXOLA, SDANGENIA, ALL FARMS, MBATINIMPUMULWANE, KILMUN STORE TURN LEFT TO P320,TURN LEFT MR7,RIGHT TO TAXI RANK.</p> <p>OUTBOUND FROM: UNDERBERG TO KILMUN.</p> <p>ROUTE:MR7,P322,P320,D1201,P429 LOAD FROM TAXI RANK TURN LEFT MR7TURN RIGHT P322OFF-LOAD ALL STOP TO KILMUN TURN LEFT P320 &amp; ALL LOCATION.</p> <p>ALTERNATIVE ROUTES.</p> <p>INBOUND:P429,D2160,D200,P320,MR7.</p> <p>OUTBOUND: MR7, P320, D200, D2160, P429.</p>
12.8	<p>MAHLATHINI - UNDERBERG.</p> <p>INBOUND: FROM:(ORIGIN) MAHLATHINI TO (DESTINATION) UNDERBERG ROUTE D3,MR7 LOAD FROM TAXI RANK TURN LEFT MR7 TURN RIGHT D3 OFF-LOAD /LOAD ALL STOPS TO.</p>
12.9	<p>FROM LOTENI, NHLAMBAMASOKA, LOTENI STORE, TURN RIGHT TO MAHLUTSHINI, STEPMORE ALL FARMS, HIMEVILLE OFF-LOAD TURN LEFT MR7 LEFT INTO TAXI RANK</p> <p>FROM TAXI RANK TURN RIGHT TO MR7 TURN RIGHT TO P126,P27LEFT TO D1250 &amp; OFF-LOAD ALL STOPS TO LOTENI</p>



## transport

Department:  
Transport  
Province of KwaZulu-Natal

## GAZETTE

LGKZNG44-2019-FEB

REGION: ALL

12.10	<p>FROM MAHWAQA D505 TURN RIGHT ON P27-1, OKHALWENI TURN LEFT ON P320 MAKHOLWENI LOCATION TURN RIGHT D4 TURN RIGHT ON MR7 &amp; PICK UP ON ALL STOPS TO UNDERBERG &amp; RIGHT INTO TAXI RANK</p> <p>FROM TAXI RANK TURN LEFT ONTO MR7 (R617) LOAD/OFF-LOAD ALL STOPS TURN LEFT D4 (P320) TO MAKHOLWENI TURN RIGHT P27-1, TURN LEFT D505 TO MAHWAQA</p> <p>ALTERNATIVE INBOUND: D2168, P320, P27-1, P126, MR7 OUTBOUND: MR7, D8, P27-1, P320, D2168 MR7, P126, P27-1, P320, D192, D2168</p>
12.11	<p>FROM MAHAHE, GXA, SANI PASS HOTEL &amp; ALL FARMS ON P318 TURN RIGHT TO P126 TURN LEFT TO MR7, LEFT TO TAXI RANK.</p> <p>FROM TAXI RANK TURN RIGHT MR7 (R617), TURN RIGHT TO P126, TURN LEFT P318 TO MAHAHE &amp; OFF-LOAD ALL STOPS</p>
12.12	<p>FROM TAXI RANK ON P126 ALL STOPS TURN LEFT MR7 LEFT INTO TAXI RANK. INBOUND: FROM (ORIGIN): HIMEVILLE TO (DESTINATION): UNDERBERG ROUTE: MR7, P126, D7 LOAD FROM TAXI RANK TURN RIGHT MR7 TURN RIGHT P126 OFF-LOAD/LOAD ALL STOP TO HIMEVILLE &amp; FARMS</p>
12.13	<p>LOTENI - IMPENDLE.</p> <p>INBOUND FROM: IMPENDLE ROUTE: D1243, D2150, P346, P27, D1357, D363, P127, P130 LOAD FROM LOTENI LOCATION, NHLAMBAMASOKA, NKANGALA, STEPMORE, TURN LEFT TO THUNZI &amp; PROCEED TO IMPENDLE TAXI RANK.</p> <p>OUTBOUND</p> <p>FROM P130, P127, D363, D1357, P27, P346, D2150, D1243 LOAD FROM IMPENDLE TAXI RANK TURN RIGHT TO P127, TURN RIGHT TO P346 &amp; PROCEED TO LOTENI OFF-LOAD/LOAD.</p>
12.14	<p>6. UNDERBERG-IXOPO.</p> <p>FROM: UNDERBERG TO IXOPO. ROUTE: MR7, P23-2, MARGARET STREET.</p> <p>OUTBOUND FROM: IXOPO TO UNDERBERG.</p> <p>ROUTE: IXOPO TAXI RANK TURN RIGHT ONTO MARGARET STREET, LEFT ONTO P23-2 (R612) LEFT INTO DONNYBROOK PICK UP &amp; LEFT ONTO (R612) P23-2 &amp; LEFT ONTO MR7 (R617) &amp; PICK UP &amp; OFF-LOAD ON ALL STOP &amp; RIGHT TO TAXI RANK IN UNDERBERG.</p> <p>ALTERNATIVE ROUTINGS.</p> <p>INBOUND: MR7, P320, D243, P429, P422, P299, P8-3, P23-2, MARGARET LOAD AT UNDERBERG TAXI RANK TURN LEFT ONTO MR7 (R617), PICK UP ON ALL STOPS ON FARMS OFFLOAD IN DONNYBROOK, NKWEZELA &amp; OTHER STOPS INTO IXOPO TAXI RANK.</p> <p>OUTBOUND.</p> <p>MARGARET STREET, P23-2, P8-3, P299, P422, P429, D243, P320, MR7.</p>
12.15	<p>HIMEVILLE &amp; UNDERBERG - DURBAN.</p> <p>INBOUND: FROM HIMEVILLE &amp; UNDERBERG TO DURBAN.</p> <p>ROUTE: VIA P126, MR7, EDENDALE, NEW PORT, MURRAY, CB DOWNES, MARKET, N3, ALICE STREET. LOAD AT TAXI AT TAXI RANK TURN LEFT ONTO MR7 (R617) &amp; ALL STOP TO BULWER &amp; OFF-LOAD IN ALL STOPS TO DURBAN TURN RIGHT TO EDENDALE TURN RIGHT MARKET &amp; LEFT TO N3 TURN LEFT TO M13 TURN LEFT TO OLD MAIN ROAD TURN RIGHT TO CROMPTON TURN LEFT TO M13 TURN LEFT TO ALICE STREET.</p> <p>OUTBOUND: FROM ALICE STREET TO UNDERBERG.</p> <p>LOAD ALICE STREET TURN RIGHT FIELD STREET TURN RIGHT BEREA ON RAMP TO N3 TURN LEFT MARKET TURN LEFT CB DOWENS TURN RIGHT MURRAY, NEWPORT TURN LEFT EDENDALE LEFT MR7 TO TAXI RANK.</p>



**transport**

Department:  
Transport  
Province of KwaZulu-Natal

**GAZETTE**

LGKZNG44-2019-FEB

REGION: ALL

**12.16** 1. HIMEVILLE & UNDERBERG -PIETERMARITZBURG.

INBOUND FROM: HIMEVILLE & UNDERBERG TO CHURCH STREET RANK NO.1 CHURCH/PINE (KPC0031).  
ROUTE: VIA P126, MR7, EDENDALE, LONGMARKET, RITIEF, BOOM, PINE.  
FROM UNDERBERG TAXI RANK TURN LEFT ONTO R617 PICK UP, AT FARM UNTIL PEVENSEY TURN OFF  
(SECOND TURN OFF) & OFFLOAD IN BULWER, KUMBA, NCWADI, BOSTON, ELANDSKOP, TAYLORS  
HALT, EDENDALE & P.M.BURG.

OUTBOUND FROM:CHURCH STREET RANK NO.1-CHURCH/PINE (KPC0031) TO HIMEVILLE &  
UNDERBERG.

ROUTE: VIA CHURCH KEATE, EDENDALE, MR7 AND P126.

LOAD IN P.M.B TAXI RANK TURN LEFT ON TO KEATE,EDENDALE,MR7 & TURN ONTO P126 & PACK UP IN  
BOSTON, ELANSKOP, TAYLORS HART, TURN OFF, NKUMBA, BULWER, CENTECOW TURN-OFF FARMS  
TO UNDERBERG.



## transport

Department:  
Transport  
Province of KwaZulu-Natal

## GAZETTE

LGKZNG44-2019-FEB

REGION: ALL

1) <b>Application Number:</b> APP0107195	2) <b>Gazette Number:</b> LGKZNG44-2019-FEB
3) <b>Applicant:</b> MM NDABANDABA <b>ID NO.</b> 7510075619081 <b>Association:</b> NOT AVAILABLE	4) <b>Applicant Address:</b> PO BOX 1612 MBAZWANA KWAZULU-NATAL 3974
5) <b>Existing Licence Holder:</b> NOT APPLICABLE <b>ID NO.</b> NOT APPLICABLE	6) <b>Existing Licence Holder Address:</b> NOT APPLICABLE
7) <b>Type of application:</b> NEW OPERATING LICENCE	8) <b>Operating Licence Number:</b> NOTAVAILABLE
9) <b>Vehicle Type:</b> OTHER	10) 1 X 0 (SEATED)
11) <b>Region:</b> UMKHANYAKUDE	
12.1	<p>OQONGWANE TO SUNSHINE PRIMARY SCHOOL</p> <p>FROM OQONGWANE JOIN (P743 ROAD) TURN LEFT JOIN LOCAL ROAD TO CHIEF ZIKHALI HOME PICK UP LEARNERS THEN PROCEED STRAIGHT TO KWASLUNGE HOME PICK UP LEARNERS PROCEED TO KWAGUMEDE PICK UP LEARNERS THEN TURN BACK WITH LOCAL ROAD TO JOIN (P743 ROAD) TO SUNSHINE PRIMARY SCHOOL DROP OFF ALL LEARNERS. USE THE SAME ROUTES IN THE AFTERNOON BACK HOME.</p>



## transport

Department:  
Transport  
Province of KwaZulu-Natal

## GAZETTE

LGKZNG44-2019-FEB

REGION: ALL

1) <b>Application Number:</b> APP0107732	2) <b>Gazette Number:</b> LGKZNG44-2019-FEB
3) <b>Applicant:</b> KW DLADLA <b>ID NO.</b> 5304235745081 <b>Association:</b> ESIKHAWINI TAXI ASSOCIATION	4) <b>Applicant Address:</b> P O BOX 2398 ESIKHAWINI  3887
5) <b>Existing Licence Holder:</b> NOT APPLICABLE <b>ID NO.</b> NOT APPLICABLE	6) <b>Existing Licence Holder Address:</b> NOT APPLICABLE
7) <b>Type of application:</b> NEW OPERATING LICENCE	8) <b>Operating Licence Number:</b> 1350249
9) <b>Vehicle Type:</b> MINIBUS TAXI	10) 1 X 9-16 (SEATED) + 0 (STANDING)
11) <b>Region:</b> UTHUNGULU	
12.1	<p>ESIKHAWINI TO RICHARDSBAY</p> <p>DEPART ESIKHAWINI TAXI RANK, TURN LEFT INTO MTHOMBONI ROAD, RIGHT INTO MDLEBE MPUMA (EAST), INTO MELONI (P106). CARRY STRAIGHT DOWN THE B10 (P106), PAST MADLANKALA, TURN RIGHT INTO R34 (JOHN ROSS PARKWAY), TURN LEFT WEST CENTRAL ARTERIAL CARRY STRAIGHT INTO BULLION BOULEVARD, THEN TURN LEFT INTO TAXI CITY RANK RICHARDSBAY, RETURN ALONG THE SAME ROUTE.</p>
12.2	<p>ESIKHAWINI TO RICHARDS BAY VIA ALTON</p> <p>2. DEPART ESIKHAWINI RANK, LEFT INTO MTHOMBONI ROAD, RIGHT INTO MDLEBE MPUMA (EAST), INTO MELONI (P106), CARRY ON STRAIGHT DOWN THE B10 (P106), PAST MADLANKALA, TURN RIGHT INTO R34 (JOHN ROSS PARKWAY), TURN RIGHT INTO ALUMINA ALLEE, 100 METRES AWAY FROM THE ROAD, OFF LOADING AT BUS STOP (MARINGINI), RETURN. STRAIGHT ACROSS ALUMINA ALLEE, OFF LOADING AT AMALGAMATED, ENGINE GARAGE, IKHWEZI DEPORT BELL, SHELL GARAGE, ZCBF, DOLLAR DRIVE, TURN RIGHT AND LEFT INTO BULLION BOULEVARD AND TURN LEFT INTO TAXI RANK RICHARDSBAY, AND RETURN ALONG THE SAME ROUTE.</p>
12.3	<p>ESIKHAWINI (MPEMBENI) TO RICHARDS BAY</p> <p>DEPART ESIKHAWINI TAXI RANK, TURN RIGHT INTO MTHOMBONI ROAD, CARRY STRAIGHT ACROSS MDLEBE MPUMA ROBOTS ALONG D887 TO MPEMBENI (LEXON TEA ROOM), TURN BACK ALONG D887, STRAIGHT DOWN THE B10 (P106), PAST MADLANKALA, TURN RIGHT INTO R34 (JOHN ROSS PARKWAY), TURN LEFT INTO WEST CENTRAL ARTERIAL, CARRY STRAIGHT TO BULLION BOULEVARD, THEN LEFT INTO TAXI CITY RANK RICHARDSBAY, ALONG THE SAME ROUTE.</p>
12.4	<p>ESIKHAWINI TO EMPANGENI RAIL</p> <p>DEPART ESIKHAWINI RANK, TURN LEFT INTO MTHOMBONI ROAD, CARRY STRAIGHT INTO D1567, TURN RIGHT INTO N2 (FREEWAY), TURN LEFT INTO R34 (JOHN ROSS PARKWAY), STRAIGHT INTO TANNER ROAD, OFF LOADING AT KENTUCKY, POST OFFICE, EMRICMOTORS AND TURN LEFT INTO B RANK, OFF LOADING THEN TURN INTO MAIN ROAD, TURN LEFT AND RIGHT GRANTHAM HIGHWAY, BACK INTO R34, TURN RIGHT INTO MAXWELL STREET, THEN LEFT INTO LOT 63 TAXI RANK, TURN RIGHT INTO N2 (NGOYA X ROADS) STRAIGHT TO EMPANGNI CIRCLE, LEFT INTO TANNER ROAD, THEN RIGHT INTO B-RANK, TURN RIGHT INTO TANNER ROAD, TURN LEFT INTO R34, RIGHT INTO MAXWELL STREET, LEFT INTO LOT 63, TAXI RANK EMPANGENI AND RETURN ALONG THE SAME ROUTE.</p>
12.5	<p>ESIKHAWINI TO EMPANGENI LOT 63</p> <p>DEPART ESIKHAWINI RANK, TURN LEFT INTO MTHOMBONI ROAD, STRAIGHT INTO D1567, TURN RIGHT INTO N2, LEFT INTO R34 (JOHN ROSS PARKWAY), STRAIGHT INTO MAIN ROAD, OFF LOADING AT SPEEDY, TURN LEFT INTO PRESIDENT SWART AVENUE, OFF LOADING AT CENTRAL PARK, TOTAL GARAGE, TURN RIGHT INTO MAXWELL STREET, THEN LEFT INTO LOT 63 TAXI RANK EMPANGENI AND RETURN ALONG THE SAME ROUTE.</p>



## transport

Department:  
Transport  
Province of KwaZulu-Natal

## GAZETTE

LGKZNG44-2019-FEB

REGION: ALL

12.6	<p>ESIKHAWINI (PORT DUNFORD) TO EMPANGENI</p> <p>DEPART ESIKHAWINI RANK TO PORT DUNFORD, ALONG D537 TO KWAMOLI TEA ROOM AND TURN BACK ALONG D537, TURN LEFT INTO D1597, STRAIGHT TO MASONGO X ROADS, TURN LEFT INTO MDLEBE MPUMA, RIGHT INTO MELONI (P106), CARRY STRAIGHT DOWN THE B10 (P106), PAST MADLANKAL, TURN LEFT INTO R34 (JOHN ROSS PARKWAY), TURN LEFT INTO TANNER ROAD, OFFLOADING AT KENTUCKY, POST OFFICE, EMRIC MOTORS, LEFT INTO B-RANK, BACK INTO MAIN ROAD, LEFT AND RIGHT INTO GRANTAM HIGHWAY, TURN RIGHT INTO MAXWELL STREET, THEN LEFT INTO LOT 63 TAXI RANK EMPANGNI, AND RETURN ALONG THE SAME ROUTE.</p>
12.7	<p>ESIKHAWINI TO KWADLANGEZWA.</p> <p>FROM ESIKHAWINI AND THEREAFTER TURNING INTO MTHOMBONI ROAD ACROSS THE ROBOTS AND CARRYING STRAIGHT D1567 AND STRAIGHT ACROSS P2 (NGOYE ROAD) AND STRAIGHT INTO D361 AND THERE AFTER TURNING RIGHT TO UNGOYE UNIVERSITY, KWADLANGEZWA TAXI RANK (POST OFFICE) PICKING UP PASSENGERS AT KWADLANGEZWA TAXI RANK AND RETURN ALONG THE SAME ROUTE IN RESPECT OF ETA AND THE ROUTE DEPARTING KWADLANGEZWA TAXI RANK TO POST OFFICE, MFUNDO STREET, PICK UP AND DROP OFF PASSENGERS, STRAIGHT TO CROSS ROAD R102 TO ESIKHAWINI TAXI RANK SITUATED AT MTHOMBENI ROAD DROP OFF AND PICK UP, PASSENGERS AT ESIKHAWINI TAXI RANK AND RETURN ALONG THE SAME ROUTE IN RESPECT OF KTA, THE RETURN ROUTE FOR KTA SHALL EXACTLY BE SIMILAR AS THAT OF ETA BY DEFINITION.</p>



## transport

Department:  
Transport  
Province of KwaZulu-Natal

## GAZETTE

LGKZNG44-2019-FEB

REGION: ALL

1) <b>Application Number:</b> APP0107860	2) <b>Gazette Number:</b> LGKZNG44-2019-FEB
3) <b>Applicant:</b> M B MBATHA <b>ID NO.</b> 7304055444086 <b>Association:</b> NTUZUMA A&B TAXI OWNERS ASSOCIATION	4) <b>Applicant Address:</b> 11 PINE STREET WYEBANK DURBAN KWA-ZULU NATAL 4001
5) <b>Existing Licence Holder:</b> NOT APPLICABLE <b>ID NO.</b> NOT APPLICABLE	6) <b>Existing Licence Holder Address:</b> NOT APPLICABLE
7) <b>Type of application:</b> NEW OPERATING LICENCE	8) <b>Operating Licence Number:</b> NOTAVAILABLE
9) <b>Vehicle Type:</b> MINIBUS	10) 1 X 15 (SEATED) + 0 (STANDING)
11) <b>Region:</b> GREATER NORTH	
12.1	<p>DURBAN TO NTUZUMA A &amp; B: RETURN ROUTE:</p> <p>2.1. FROM RANK 251 B INTO AND ALONG FIELD STREET, INTO ALBERT STREET INTO UMGENI ROAD (R102), INTO NORTH COAST ROAD, LEFT INTO SEACOW LAKE ROAD, INTO INANDA ROAD (M21).</p> <p>2.2. INTO ALBERT STREET, INTO UMGENI ROAD, INTO NEW UMGENI ROAD (M19), TURN RIGHT INTO OFF-RAMP FROM THE N2 TO M21, LEFT INTO INANDA ROAD (M21) ALONG M21 INTO INANDA HIGHWAY, LEFT INTO NEWLANDS WEST DRIVE, RIGHT INTO CASTLEHILL DRIVE, LEFT INTO NEWLANDS EXPRESSWAY (NTUZUMA MAIN), RIGHT INTO MPISI ROAD, LEFT INTO BHEJANE ROAD, LEFT INTO MPANGELE ROAD, RIGHT INTO NKASA ROAD, LEFT INTO INGCEBO DRIVE AND PROCEED TO KWANTINI AND RETURN ALONG INGCEBO DRIVE TO THE BUS DEPOT AND RETURN ALONG INGCEBO DRIVE TO ANY OF THE ROUTES ON THE ABOVE ANNEXURE IN REVERSE.</p> <p>2.3. FROM RANK 251 IN WARWICK AVENUE, RIGHT INTO ALICE STREET, LEFT INTO ALBERT STREET AND PROCEED AS PER 2.2 OR 2.1 TO NTUZUMA.</p> <p>NB: ALL RESTRICTION IMPOSED DURING PROVISIONAL REGISTRATION STILL APPLY.</p>
12.2	<p>NTUZUMA A&amp;B TO DURBAN</p> <p>1.1. FROM NTINI TAXI STOP ON INGCEBO DRIVE, ALONG INGCEBO DRIVE TO INTUZUMA BUS DEPORT AND RETURN, TURNING LEFT INTO MQHAWE ROAD, LEFT INTO EGUGWINI STREET, RIGHT INTO MPALA ROAD, LEFT INTO MQHAWE ROAD, RIGHT INTO MNCACA ROAD, LEFT INTO MPANGELE ROAD, RIGHT INTO MALANDELA ROAD, INTO INANDA ROAD (M21).</p> <p>1.2. FROM NTINI TAXI STOP ON INGCEBO DRIVE, ALONG INGCEBO DRIVE TO NTUZUMA BUS DEPOT AND RETURN, TURNING LEFT INTO MQHAWE ROAD, LEFT INTO EGUGWINI STREET, RIGHT INTO MPALA ROAD, RIGHT INTO MQHAWE ROAD, LEFT INTO INGCEBO DRIVE LEFT INTO NKASA ROAD, LEFT INTO MPANGELE ROAD, RIGHT INTO BHEJANE ROAD, RIGHT MPISI ROAD, LEFT INTO NTUZUMA MAIN, LEFT INTO CASTLEHILL DRIVE, LEFT INTO HILLDALE DRIVE, RIGHT INTO BRIARDALE DRIVE, RIGHT INTO INANDA ROAD (M21).</p> <p>1.3. FROM NTINI TAXI STOP ON INGCEBO DRIVE TO NTUZUMA BUS DEPOT AND RETURN, TURNING LEFT INTO MQHAWE ROAD, LEFT INTO EGUGWINI STREET, RIGHT INTO MPALA ROAD, RIGHT INTO MQHAWE ROAD, LEFT INTO INGCEBO DRIVE, LEFT INTO NKASA ROAD, RIGHT INTO KHWEZI ROAD, RIGHT INTO ZAZI ROAD, INTO PHEPHENS ROAD, LEFT INTO SIGODI ROAD, LEFT INTO ZAZI ROAD, LEFT INTO KHWEZI ROAD, RIGHT INTO NKASA ROAD, RIGHT INTO PHINDAGEWE ROAD, LEFT INTO MPANGELE ROAD, RIGHT INTO MALANDELA ROAD, INTO INANDA ROAD (M21).</p> <p>ALTERNATIVE ROUTE.</p> <p>1.4. FROM ANY OF THE ABOVE ROUTES WITHIN NTUZUMA A &amp; B, INTO INANDA ROAD (M21) ALONGM21 INTO INANDA HIGHWAY, INTO INANDA ROAD (M21), INTO UMGENI ROAD (R102), INTO SOLDIERS WAY, RIGHT INTO QUEEN STREET, RIGHT INTO FIELD STREET AND PROCEED TO RANK 251 ON FIELD STREET.</p> <p>OR</p> <p>1.5. RIGHT INTO LEOPOLD STREET, RIGHT INTO WARWICK AVENUE AND PROCEED TO RANK 251 IN WARWICK AVENUE (WARWICK AVENUE/OLD DUTCH ROAD TAXI RANK).</p>



## transport

Department:  
Transport  
Province of KwaZulu-Natal

## GAZETTE

LGKZNG44-2019-FEB

REGION: ALL

12.3	<p>CONDITIONS / RESTRICTIONS:</p> <ol style="list-style-type: none"> <li>1.PASSENGERS MAY BE PICKED UP AND/OR SET DOWN ONLY AT DESIGNATED TAXI RANK OR TAXI STOP, WHICH SHALL EXCLUDE BUS STOPS.</li> <li>2.RESTRICTION AND CONDITIONS IMPOSED BY THE TAXI APPEAL TRADITIONAL ON 04/02/2000 TO REMAIN IN FORCE.</li> <li>3.THE HOLDER IS RESTRICTED FROM PICKING UP OR SETTING DOWN SHELENE AND THE SCHOOL, EITHER WAY.</li> <li>4.ON THE FORWARD LEG TO DURBAN THE HOLDER IS RESTRICTED FROM PICKING UP PASSENGERS FROM LEAVING MALANDELA ROAD - OR NTUZUMA MAIN ROAD UNTIL REACHING THE DURBAN TAXI RANK.</li> <li>5.ON THE RETURN JOURNEY TO NTUZUMA THE HOLDER IS RESTRICTED FROM SETTING DOWN PASSENGERS UNTIL REACHING MALANDELA ROAD OR NTUZUMA MAIN ROAD, REPECTIVELY.</li> <li>6.ENTRY OR RANKING ON PRIVATE PROPERTY IS NOT PERMITTED WITHOUT WRITTEN PERMISSION OF THE LANDLORD, A COPY OF WHICH MUST BE SUPPLIED TO THE BOARD.</li> <li>7.WITHOUT HAVING ENTERED INTO AN AGREEMENT WITH OTHER OPERATORS ON A COMMON ROUTE, AS CONTEMPLATED BY SECTION 88(2)(B) OF ACT 22 OF 2000, THE PICKING UP OR SETTING DOWN OF PASSENGERS ON SUCH ROUTE IS NOT PERMITTED. A COPY OF SUCH AGREEMENT MUST BE SUPPLIED TO THE BOARD.</li> <li>8.AT RANKS, WHETHER ON – STREET OR OFF – STREET, ONLY THE TAXIS THAT CAN BE ACCOMODATED IN THE DEMARCATED AREA MAY OCCUPY THE RANK, EXCESS VEHICLES MUST HOLD ELSEWHERE AT DESIGNATED HOLDING AREAS.</li> <li>9.RANK PERMITS OR LETTERS OF AUTHORITY MUST BE PRODUCED IN RESPECT OF ALL RANKS IN MUNICIPAL AREAS, IN PARTICULAR MAJOR TOWNS AND CITIES AND IN PARTICULAR INTER-PROVINCIAL DESTINATIONS.</li> <li>10.THE ALLOCATION OF ANY ROUTE OR PORTION OF A ROUTE IS SUBJECT TO THE CONDITION THAT IT HAS BEEN APPROVED AND ALLOCATED IN GOOD FAITH AND THAT SUCH ROUTE WILL BE INVALID SHOULD IT TRANSPIRE THAT THE ROUTE OR PORTION THEREOF WILL, OR HAS CAUSED CONFLICT DUE TO IT HAVING BEEN APPROVED BASED ON INCORRECT OR FALSE INFORMATION SUPPLIED TO THE BOARD OR AS A RESULT OF AN ERROR. IN SUCH INSTANCE THE OPERATING LICENCE MUST BE RETURNED TO THE BOARD FOR CORRECTION.</li> <li>11.THE VEHICLE MUST BE COVERED BY MOTOR VEHICLE INSURANCE AS WELL AS PERSONAL LIABILITY INSURANCE.</li> </ol>
12.4	<p>NTUZUMA TO BRIDGE CITY</p> <p>FROM NTUZUMA TAXI RANK THEN ITHENDELE DRIVE TAXI RANK NEAR ENGINE GARAGE ALONG NTUZUMA INNER CIRCLE AND NTUZUMA ACCESS ROAD PICK AND DROP AND RETURN NTUZUMA ACCESS TO BRIDGE CITY BOULEYARD TURN RIGHT TO IQOLA ROAD STRAIGHT UP TO BRIDGE CITY RANK</p> <p>ALTERNATIVE ROUTE TURN RIGHT ISIMBA AVENUE, TURN LEFT UFUDU,TURN RIGHT TO NOGWAJA STREET TURN LEFT IBULULU AVENUE TURN RIGHT IMVUMI CRESCENT TURN RIGHT AT THE ROBOT TO BHEJANE STREET , TURN RIGHT INGWE LANE, TURN RIGHT INGWE LANE, TURN RIGHT IMBABALA LANE TURN RIGHT UNOGWAJA STREET DOWN TO BRIDGE CITY PARKING TURN RIGHT INKUNZANA ROAD TURN RIGHT INDLANZI LANE PICK AND RETURN ALONG THE SAME ROUTE.</p>





## transport

Department:  
Transport  
Province of KwaZulu-Natal

## GAZETTE

LGKZNG44-2019-FEB

REGION: ALL

### 12.5 NTUZUMA A & B TO BRIDGE CITY: FORWARD ROUTE

FROM NTINI STOP TO NTUZUMA BUS DEPOT AND RETURN, RIGHT TO ROAD 106487 (LOADING AND OFFLOADING OF PASSENGERS) LEFT INTO ROAD 106585 (LOADING AND OFFLOADING), LEFT INTO LNGCEBO DRIVE (LOADING AND OFFLOADING), ALONG INTO LNEBO DRIVE TURN RIGHT INTO MQHAWE ROAD (LOADING AND OFFLOADING), RIGHT TO MPUNGUSHE ROAD (LOADING AND OFFLOADING), LEFT TO LNKASA ROAD (LOADING AND OFFLOADING), TURN LEFT TO MPANGELA ROAD (LOADING AND OFFLOADING), LEFT TO MALANDELA ROAD, LEFT TO M25, LEFT INTO NTUZUMA ACCESS LEFT INTO BRIDGE CITY BOULEVARD, RIGHT TO IQOLA ROAD INTO BRIDGE CITY INTERMODAL RANK AND RETURN ALONG THE SAME ROUTE.

ALTERNATE.

FROM NTINI TAXI STOP (INGCEBO DRIVE) PROCEED TO BUS DEPOT AND RETURN WITH LNGCEBO DRIVE, LEFT TO LNKASA ROAD (PICK UP AND DROP OFF PASSENGERS), TURN LEFT TO LMPANGELE ROAD (PICK UP AND DROP OFF PASSENGERS), RIGHT TO MBHEJANE (PICK UP AND DROP OFF PASSENGERS), LEFT INTO MPISI ROAD (PICK UP AND DROP OFF PASSENGERS), RIGHT TO ROAD 106341 (PICK UP AND DROP OFF PASSENGERS), RIGHT TO ROAD 10691 (PICK UP AND DROP OFF PASSENGERS), RIGHT TO ROAD TURN 106429 (PICKUP DROP OFF PASSENGERS), LEFT TO ROAD 106341 (PICK UP AND DROP OFF PASSENGERS), LEFT TO MPISI ROAD (PICK UP AND DROP OFF PASSENGERS), PROCEED ALONG MPISI ROAD, LEFT TO NTUZUMA MAIN (PICK UP AND DROP OFF PASSENGERS), LEFT TO DUMISANE MAKHAYE DRIVE, LEFT TO M25, LEFT INTO NTUZUMA MAIN ROAD, LEFT TO NTUZUMA ACCESS. LEFT TO BRIDGE CITY BOULEVARD, RIGHT TO IQOLA ROAD, INTO BRIDGE CITY INTERMODAL. AND RETURN ON THE SAME ROUTE.

ALTERNATE.

FROM NTINI TAXI STOP (INGCEBO DRIVE) PROCEED TO NTUZUMA BUS STOP AND RETURN WITH LNGCEBO DRIVE, TURN RIGHT INTO 106487 (PICK UP AND DROP PASSENGERS), LEFT TO TURN 1065859 (PICK UP AND DROP OFF PASSENGERS), LEFT INTO LNEBO DRIVE (PICK UP AND DROP OFF PASSENGERS), RIGHT TO UMQHAWE ROAD (PICK UP AND DROP OFF PASSENGERS), RIGHT TO MPUNGUSHE ROAD (PICK UP AND DROP OFF PASSENGERS), LEFT TO NKASA ROAD (PICK UP AND DROP OFF PASSENGERS), LEFT TO MPANGELA ROAD (LOADING AND OFFLOADING OF PASSENGERS UNTIL OBHUQWINI), LEFT TO MALANDELA ROAD (NO LOADING AND OFFLOADING, LEFT TO M25 (NO LOADING OF PASSENGERS) LEFT TO M25, LEFT TO NTUZUMA MAIN (OFFLOAD PASSENGERS), LEFT TO NTUZUMA ACCESS, LEFT TO BRIDGE CITY BOULEVARD, RIGHT TO IQOLA ROAD, INTO BRIDGE CITY INTERMODAL TAXI RANK AND RETURN ON THE SAME ROUTE.

ALTERNATE.

FROM NTINI TAXI STOP (INGCEBO DRIVE) RIGHT TO NKASA ROAD (PICK UP AND DROP OFF PASSENGERS) RIGHT TO PHINDANGENE ROAD (PICK UP AND DROP OFF PASSENGERS), RIGHT TO MPANGELE ROAD AND RETURN WITH MPANGELE ROAD WHILE REACHING ODAKENI STORE (MPANGELE ROAD) PICK UP AND DROP OFF PASSENGERS, RIGHT TO BHEJANE ROAD (PICK UP AND DROP OFF PASSENGERS), RIGHT TO IMPISI ROAD (PICK UP AND DROP OFF PASSENGERS), NB RIGHT TO KHANGELA ROAD (PICK UP AND DROP OFF PASSENGERS), RIGHT TO NODWENGU AND RETURN WITH NODWENGU BEFORE REACHING SCHOOL (PICK UP AND DROP OFF PASSENGERS), RIGHT TO MNYAMATHE ROAD (PICK UP AND DROP OFF PASSENGERS), LEFT TO 106453 (PICK UP AND DROP OFF PASSENGERS), LEFT TO 110004 (PICK UP AND DROP OFF PASSENGERS), RIGHT TO KHANGELA ROAD, RIGHT TO NTUZUMA MAIN ROAD (PICK UP AND DROP OFF PASSENGERS), RIGHT TO 108296 (PICK UP AND DROP OFF PASSENGERS), RIGHT INTO DUMISANE MAKHAYE TO M25, LEFT TO NTUZUMA ACCESS, LEFT TO BRIDGE CITY BOULEVARD, RIGHT TO IQOLA ROAD INTO BRIDGE CITY INTERMODAL RANK AND RETURN WITH THE SAME ROUTE.



## transport

Department:  
Transport  
Province of KwaZulu-Natal

## GAZETTE

LGKZNG44-2019-FEB

REGION: ALL

12.6	<p><b>NTUZUMA TO PINETOWN</b></p> <p>FROM NTINI TAXI STOP ALONG INGCEBO DRIVE, PICK UP PASSENGERS, UNTIL ODAKENI STORE PICK UP PASSENGERS, RIGHT TO KHANGELA STREET, PICK UP PASSENGERS, PASS PHIKISWAYO SCHOL, PICK UP PASSENGERS, INTO MNYAMATHI DRIVE, PICK UP PASSENGERS, INTO ROAD 106453, PICKING UP PASSENGERS, LEFT TO ROAD 110009, PICK UP PASSENGERS, LEFT TO ROAD 11004, PICK UP PASSENGERS, LEFT TO NODWENGU STREET, PICK UP PASSENGERS, INTO NTUZUMA MAIN ROAD, RIGHT TO BEHARIES, PICK UP PASSENGERS INTO KHANGELA STREET AT PHOLANI STOP RETURN BACK TO NODWENGU STREET PICK UP PASSENGERS, LEFT TO KHANGELA STREET, RIGHT TO NTUZUMA MAIN ROAD, LEFT TO ROAD 108296 RETURN ALONG ROAD 108296, RIGHT TO NTUZUMA MAIN ROAD, RIGHT TO ADAUMISANE MAKHAYE DRIVE, (MR577) PROCEED DUMISANI MAKHAYE DRIVE INTO DINKELMAN ROAD INTO OTTO VOLEK, RIGHT TO SHEPSTONE ROAD, RIGHT TO CROMPTON STREET, RIGHT TO OLD MAIN ROAD, LEFT TO MOODIE STREET, RIGHT TO HILL STREET TAXI RANK AND RETURN ON THE SAME ROUTE.</p>
12.7	<p><b>NTUZUMA TO PHOENIX INDUSTRIAL PARK</b></p> <p>FROM NTINI TAXI STOP PROCEED TO NTUZUMA BUS DEPOT AND RETURN AT THE DEPOT TURN RIGHT TO ROAD 106487 PICK UP PASSENGERS, LEFT TO ROAD 106585 PICK UP PASSENGERS LEFT TO INGCEBO DRIVE PICK UP PASSENGERS, RIGHT TO MQHAWE ROAD, PICK UP PASSENGERS, RIGHT TO IMPUNGUSHE ROAD, LEFT TO INKASA ROAD, PICK UP PASSENGERS, LEFT TO IMPANGELE ROAD, LEFT TO MALANDELA ROAD, INTO HUSLETT ROAD, RIGHT TO ABARDARE DRIVE, LEFT TO PHOENIX HIGHWAY, RIGHT TO PHATHERNON STREET, LEFT TO PANDORA STREET AND RETURN TO NTUZUMA ON THE SAME ROUTE.</p>
12.8	<p><b>NTUZUMA TO UMHLANGA ROCKS</b></p> <p>FROM NTINI TAXI STOP ALONG INGCEBO DRIVE, PICK UP PASSENGERS, UNTIL ODAKENI STORE PICK UP PASSENGERS, RIGHT TO KHANGELA STREET, PICK UP PASSENGERS, PASS PHIKISWAYO SCHOL, PICK UP PASSENGERS, INTO MNYAMATHI DRIVE, PICK UP PASSENGERS, INTO ROAD 106453, PICKING UP PASSENGERS, LEFT TO ROAD 110009, PICK UP PASSENGERS, LEFT TO ROAD 11004, PICK UP PASSENGERS, LEFT TO NODWENGU STREET, PICK UP PASSENGERS, INTO NTUZUMA MAIN ROAD, RIGHT TO BEHARIES, PICK UP PASSENGERS INTO KHANGELA STREET AT PHOLANI STOP RETURN BACK TO NODWENGU STREET PICK UP PASSENGERS, LEFT TO KHANGELA STREET, RIGHT TO NTUZUMA MAIN ROAD, LEFT TO ROAD 108296 RETURN ALONG ROAD 108296, RIGHT TO NTUZUMA MAIN ROAD, LEFT TO DUMISANI MAKHAYE DRIVE, RIGHT TO M21, INTO NORTH COAST ROAD, RIGHT TO RIGHT TO BLACKBURN ROAD, LEFT TO UMHLANGA ROCKS DRIVE, PROCEED ALONG UMHLANGA ROCKS DRIVE INTO LIGHTHOUSE ROAD, LEFT TO TANAGER WAY, PROCEED AND TURN LEFT TO UMHLANGA TAXI RANK. AND RETURN ON THE SAME ROUTE.</p>
12.9	<p><b>NTUZUMA TO KWAMASHU</b></p> <p>FROM NTINI TAXI STOP PROCEED TO NTUZUMA BUS DEPOT AND RETURN AT THE DEPOT TURN LEFT TO INKASA ROAD, PICK UP PASSENGERS, TURN LEFT TO IMPANGELE ROAD, RIGHT TO BHEJANE ROAD, RIGHT TO MPISI ROAD, RIGHT TO ROAD 106341, RIGHT TO ROAD 106291, PICK UP PASSENGERS, RIGHT TO ROAD 1064291, PICK UP PASSENGERS, RIGHT TO ROAD 106429 PICK UP PASSENGERS LEFT INTO ROAD 106341, LEFT TO MPISI ROAD, PROCEED ALONG MPISI ROAD, LEFT TO NTUZUMA MAIN, LEFT TO DUMISANI MAKHAYE DRIVE (MR577), LEFT TO INANDA ROAD, INTO MALANDELA ROAD AND PROCEED TO KWAMASHU TAXI RANK. AND RETURN ON THE SAME ROUTE.</p>



## transport

Department:  
Transport  
Province of KwaZulu-Natal

## GAZETTE

LGKZNG44-2019-FEB

REGION: ALL

1) <b>Application Number:</b> APP0107862	2) <b>Gazette Number:</b> LGKZNG44-2019-FEB
3) <b>Applicant:</b> M B MBATHA <b>ID NO.</b> 7304055444086 <b>Association:</b> NTUZUMA A&B TAXI OWNERS ASSOCIATION	4) <b>Applicant Address:</b> 11 PINE STREET WYEBANK DURBAN KWA-ZULU NATAL 4001
5) <b>Existing Licence Holder:</b> NOT APPLICABLE <b>ID NO.</b> NOT APPLICABLE	6) <b>Existing Licence Holder Address:</b> NOT APPLICABLE
7) <b>Type of application:</b> NEW OPERATING LICENCE	8) <b>Operating Licence Number:</b> NOTAVAILABLE
9) <b>Vehicle Type:</b> MINIBUS	10) 1 X 15 (SEATED) + 0 (STANDING)
11) <b>Region:</b> GREATER NORTH	
12.1	<p>DURBAN TO NTUZUMA A &amp; B: RETURN ROUTE:</p> <p>2.1. FROM RANK 251 B INTO AND ALONG FIELD STREET, INTO ALBERT STREET INTO UMGENI ROAD (R102), INTO NORTH COAST ROAD, LEFT INTO SEACOW LAKE ROAD, INTO INANDA ROAD (M21).</p> <p>2.2. INTO ALBERT STREET, INTO UMGENI ROAD, INTO NEW UMGENI ROAD (M19), TURN RIGHT INTO OFF-RAMP FROM THE N2 TO M21, LEFT INTO INANDA ROAD (M21) ALONG M21 INTO INANDA HIGHWAY, LEFT INTO NEWLANDS WEST DRIVE, RIGHT INTO CASTLEHILL DRIVE, LEFT INTO NEWLANDS EXPRESSWAY (NTUZUMA MAIN), RIGHT INTO MPISI ROAD, LEFT INTO BHEJANE ROAD, LEFT INTO MPANGELE ROAD, RIGHT INTO NKASA ROAD, LEFT INTO INGCEBO DRIVE AND PROCEED TO KWANTINI AND RETURN ALONG INGCEBO DRIVE TO THE BUS DEPOT AND RETURN ALONG INGCEBO DRIVE TO ANY OF THE ROUTES ON THE ABOVE ANNEXURE IN REVERSE.</p> <p>2.3. FROM RANK 251 IN WARWICK AVENUE, RIGHT INTO ALICE STREET, LEFT INTO ALBERT STREET AND PROCEED AS PER 2.2 OR 2.1 TO NTUZUMA.</p> <p>NB: ALL RESTRICTION IMPOSED DURING PROVISIONAL REGISTRATION STILL APPLY.</p>
12.2	<p>NTUZUMA A&amp;B TO DURBAN</p> <p>1.1. FROM NTINI TAXI STOP ON INGCEBO DRIVE, ALONG INGCEBO DRIVE TO INTUZUMA BUS DEPORT AND RETURN, TURNING LEFT INTO MQHAWE ROAD, LEFT INTO EGUGWINI STREET, RIGHT INTO MPALA ROAD, LEFT INTO MQHAWE ROAD, RIGHT INTO MNCACA ROAD, LEFT INTO MPANGELE ROAD, RIGHT INTO MALANDELA ROAD, INTO INANDA ROAD (M21).</p> <p>1.2. FROM NTINI TAXI STOP ON INGCEBO DRIVE, ALONG INGCEBO DRIVE TO NTUZUMA BUS DEPOT AND RETURN, TURNING LEFT INTO MQHAWE ROAD, LEFT INTO EGUGWINI STREET, RIGHT INTO MPALA ROAD, RIGHT INTO MQHAWE ROAD, LEFT INTO INGCEBO DRIVE LEFT INTO NKASA ROAD, LEFT INTO MPANGELE ROAD, RIGHT INTO BHEJANE ROAD, RIGHT MPISI ROAD, LEFT INTO NTUZUMA MAIN, LEFT INTO CASTLEHILL DRIVE, LEFT INTO HILLDALE DRIVE, RIGHT INTO BRIARDALE DRIVE, RIGHT INTO INANDA ROAD (M21).</p> <p>1.3. FROM NTINI TAXI STOP ON INGCEBO DRIVE TO NTUZUMA BUS DEPOT AND RETURN, TURNING LEFT INTO MQHAWE ROAD, LEFT INTO EGUGWINI STREET, RIGHT INTO MPALA ROAD, RIGHT INTO MQHAWE ROAD, LEFT INTO INGCEBO DRIVE, LEFT INTO NKASA ROAD, RIGHT INTO KHWEZI ROAD, RIGHT INTO ZAZI ROAD, INTO PHEPHENS ROAD, LEFT INTO SIGODI ROAD, LEFT INTO ZAZI ROAD, LEFT INTO KHWEZI ROAD, RIGHT INTO NKASA ROAD, RIGHT INTO PHINDAGEWE ROAD, LEFT INTO MPANGELE ROAD, RIGHT INTO MALANDELA ROAD, INTO INANDA ROAD (M21).</p> <p>ALTERNATIVE ROUTE.</p> <p>1.4. FROM ANY OF THE ABOVE ROUTES WITHIN NTUZUMA A &amp; B, INTO INANDA ROAD (M21) ALONGM21 INTO INANDA HIGHWAY, INTO INANDA ROAD (M21), INTO UMGENI ROAD (R102), INTO SOLDIERS WAY, RIGHT INTO QUEEN STREET, RIGHT INTO FIELD STREET AND PROCEED TO RANK 251 ON FIELD STREET.</p> <p>OR</p> <p>1.5. RIGHT INTO LEOPOLD STREET, RIGHT INTO WARWICK AVENUE AND PROCEED TO RANK 251 IN WARWICK AVENUE (WARWICK AVENUE/OLD DUTCH ROAD TAXI RANK).</p>



## transport

Department:  
Transport  
Province of KwaZulu-Natal

## GAZETTE

LGKZNG44-2019-FEB

REGION: ALL

12.3	<p>CONDITIONS / RESTRICTIONS:</p> <ol style="list-style-type: none"> <li>1.PASSENGERS MAY BE PICKED UP AND/OR SET DOWN ONLY AT DESIGNATED TAXI RANK OR TAXI STOP, WHICH SHALL EXCLUDE BUS STOPS.</li> <li>2.RESTRICTION AND CONDITIONS IMPOSED BY THE TAXI APPEAL TRADITIONAL ON 04/02/2000 TO REMAIN IN FORCE.</li> <li>3.THE HOLDER IS RESTRICTED FROM PICKING UP OR SETTING DOWN SHELENE AND THE SCHOOL, EITHER WAY.</li> <li>4.ON THE FORWARD LEG TO DURBAN THE HOLDER IS RESTRICTED FROM PICKING UP PASSENGERS FROM LEAVING MALANDELA ROAD - OR NTUZUMA MAIN ROAD UNTIL REACHING THE DURBAN TAXI RANK.</li> <li>5.ON THE RETURN JOURNEY TO NTUZUMA THE HOLDER IS RESTRICTED FROM SETTING DOWN PASSENGERS UNTIL REACHING MALANDELA ROAD OR NTUZUMA MAIN ROAD, REPECTIVELY.</li> <li>6.ENTRY OR RANKING ON PRIVATE PROPERTY IS NOT PERMITTED WITHOUT WRITTEN PERMISSION OF THE LANDLORD, A COPY OF WHICH MUST BE SUPPLIED TO THE BOARD.</li> <li>7.WITHOUT HAVING ENTERED INTO AN AGREEMENT WITH OTHER OPERATORS ON A COMMON ROUTE, AS CONTEMPLATED BY SECTION 88(2)(B) OF ACT 22 OF 2000, THE PICKING UP OR SETTING DOWN OF PASSENGERS ON SUCH ROUTE IS NOT PERMITTED. A COPY OF SUCH AGREEMENT MUST BE SUPPLIED TO THE BOARD.</li> <li>8.AT RANKS, WHETHER ON – STREET OR OFF – STREET, ONLY THE TAXIS THAT CAN BE ACCOMODATED IN THE DEMARCATED AREA MAY OCCUPY THE RANK, EXCESS VEHICLES MUST HOLD ELSEWHERE AT DESIGNATED HOLDING AREAS.</li> <li>9.RANK PERMITS OR LETTERS OF AUTHORITY MUST BE PRODUCED IN RESPECT OF ALL RANKS IN MUNICIPAL AREAS, IN PARTICULAR MAJOR TOWNS AND CITIES AND IN PARTICULAR INTER-PROVINCIAL DESTINATIONS.</li> <li>10.THE ALLOCATION OF ANY ROUTE OR PORTION OF A ROUTE IS SUBJECT TO THE CONDITION THAT IT HAS BEEN APPROVED AND ALLOCATED IN GOOD FAITH AND THAT SUCH ROUTE WILL BE INVALID SHOULD IT TRANSPIRE THAT THE ROUTE OR PORTION THEREOF WILL, OR HAS CAUSED CONFLICT DUE TO IT HAVING BEEN APPROVED BASED ON INCORRECT OR FALSE INFORMATION SUPPLIED TO THE BOARD OR AS A RESULT OF AN ERROR. IN SUCH INSTANCE THE OPERATING LICENCE MUST BE RETURNED TO THE BOARD FOR CORRECTION.</li> <li>11.THE VEHICLE MUST BE COVERED BY MOTOR VEHICLE INSURANCE AS WELL AS PERSONAL LIABILITY INSURANCE.</li> </ol>
12.4	<p>NTUZUMA TO BRIDGE CITY</p> <p>FROM NTUZUMA TAXI RANK THEN ITHENDELE DRIVE TAXI RANK NEAR ENGINE GARAGE ALONG NTUZUMA INNER CIRCLE AND NTUZUMA ACCESS ROAD PICK AND DROP AND RETURN NTUZUMA ACCESS TO BRIDGE CITY BOULEYARD TURN RIGHT TO IQOLA ROAD STRAIGHT UP TO BRIDGE CITY RANK</p> <p>ALTERNATIVE ROUTE TURN RIGHT ISIMBA AVENUE, TURN LEFT UFUDU,TURN RIGHT TO NOGWAJA STREET TURN LEFT IBULULU AVENUE TURN RIGHT IMVUMI CRESCENT TURN RIGHT AT THE ROBOT TO BHEJANE STREET , TURN RIGHT INGWE LANE, TURN RIGHT INGWE LANE, TURN RIGHT IMBABALA LANE TURN RIGHT UNOGWAJA STREET DOWN TO BRIDGE CITY PARKING TURN RIGHT INKUNZANA ROAD TURN RIGHT INDLANZI LANE PICK AND RETURN ALONG THE SAME ROUTE.</p>



## transport

Department:  
Transport  
Province of KwaZulu-Natal

## GAZETTE

LGKZNG44-2019-FEB

REGION: ALL

### 12.5 NTUZUMA A & B TO BRIDGE CITY: FORWARD ROUTE

FROM NTINI STOP TO NTUZUMA BUS DEPOT AND RETURN, RIGHT TO ROAD 106487 (LOADING AND OFFLOADING OF PASSENGERS) LEFT INTO ROAD 106585 (LOADING AND OFFLOADING), LEFT INTO LNGCEBO DRIVE (LOADING AND OFFLOADING), ALONG INTO LNEBO DRIVE TURN RIGHT INTO MQHAWE ROAD (LOADING AND OFFLOADING), RIGHT TO MPUNGUSHE ROAD (LOADING AND OFFLOADING), LEFT TO LNKASA ROAD (LOADING AND OFFLOADING), TURN LEFT TO MPANGELA ROAD (LOADING AND OFFLOADING), LEFT TO MALANDELA ROAD, LEFT TO M25, LEFT INTO NTUZUMA ACCESS LEFT INTO BRIDGE CITY BOULEVARD, RIGHT TO IQOLA ROAD INTO BRIDGE CITY INTERMODAL RANK AND RETURN ALONG THE SAME ROUTE.

ALTERNATE.

FROM NTINI TAXI STOP (INGCEBO DRIVE) PROCEED TO BUS DEPOT AND RETURN WITH LNGCEBO DRIVE, LEFT TO LNKASA ROAD (PICK UP AND DROP OFF PASSENGERS), TURN LEFT TO LMPANGELE ROAD (PICK UP AND DROP OFF PASSENGERS), RIGHT TO MBHEJANE (PICK UP AND DROP OFF PASSENGERS), LEFT INTO MPISI ROAD (PICK UP AND DROP OFF PASSENGERS), RIGHT TO ROAD 106341 (PICK UP AND DROP OFF PASSENGERS), RIGHT TO ROAD 10691 (PICK UP AND DROP OFF PASSENGERS), RIGHT TO ROAD TURN 106429 (PICKUP DROP OFF PASSENGERS), LEFT TO ROAD 106341 (PICK UP AND DROP OFF PASSENGERS), LEFT TO MPISI ROAD (PICK UP AND DROP OFF PASSENGERS), PROCEED ALONG MPISI ROAD, LEFT TO NTUZUMA MAIN (PICK UP AND DROP OFF PASSENGERS), LEFT TO DUMISANE MAKHAYE DRIVE, LEFT TO M25, LEFT INTO NTUZUMA MAIN ROAD, LEFT TO NTUZUMA ACCESS. LEFT TO BRIDGE CITY BOULEVARD, RIGHT TO IQOLA ROAD, INTO BRIDGE CITY INTERMODAL. AND RETURN ON THE SAME ROUTE.

ALTERNATE.

FROM NTINI TAXI STOP (INGCEBO DRIVE) PROCEED TO NTUZUMA BUS STOP AND RETURN WITH LNGCBO DRIVE, TURN RIGHT INTO 106487 (PICK UP AND DROP PASSENGERS), LEFT TO TURN 1065859 (PICK UP AND DROP OFF PASSENGERS), LEFT INTO LNEBO DRIVE (PICK UP AND DROP OFF PASSENGERS), RIGHT TO UMQHAWE ROAD (PICK UP AND DROP OFF PASSENGERS), RIGHT TO MPUNGUSHE ROAD (PICK UP AND DROP OFF PASSENGERS), LEFT TO NKASA ROAD (PICK UP AND DROP OFF PASSENGERS), LEFT TO MPANGELA ROAD (LOADING AND OFFLOADING OF PASSENGERS UNTIL OBHUQWINI), LEFT TO MALANDELA ROAD (NO LOADING AND OFFLOADING, LEFT TO M25 (NO LOADING OF PASSENGERS) LEFT TO M25, LEFT TO NTUZUMA MAIN (OFFLOAD PASSENGERS), LEFT TO NTUZUMA ACCESS, LEFT TO BRIDGE CITY BOULEVARD, RIGHT TO IQOLA ROAD, INTO BRIDGE CITY INTERMODAL TAXI RANK AND RETURN ON THE SAME ROUTE.

ALTERNATE.

FROM NTINI TAXI STOP (INGCEBO DRIVE) RIGHT TO NKASA ROAD (PICK UP AND DROP OFF PASSENGERS) RIGHT TO PHINDANGENE ROAD (PICK UP AND DROP OFF PASSENGERS), RIGHT TO MPANGELE ROAD AND RETURN WITH MPANGELE ROAD WHILE REACHING ODAKENI STORE (MPANGELE ROAD) PICK UP AND DROP OFF PASSENGERS, RIGHT TO BHEJANE ROAD (PICK UP AND DROP OFF PASSENGERS), RIGHT TO IMPISI ROAD (PICK UP AND DROP OFF PASSENGERS), NB RIGHT TO KHANGELA ROAD (PICK UP AND DROP OFF PASSENGERS), RIGHT TO NODWENGU AND RETURN WITH NODWENGU BEFORE REACHING SCHOOL (PICK UP AND DROP OFF PASSENGERS), RIGHT TO MNYAMATHE ROAD (PICK UP AND DROP OFF PASSENGERS), LEFT TO 106453 (PICK UP AND DROP OFF PASSENGERS), LEFT TO 110004 (PICK UP AND DROP OFF PASSENGERS), RIGHT TO KHANGELA ROAD, RIGHT TO NTUZUMA MAIN ROAD (PICK UP AND DROP OFF PASSENGERS), RIGHT TO 108296 (PICK UP AND DROP OFF PASSENGERS), RIGHT INTO DUMISANE MAKHAYE TO M25, LEFT TO NTUZUMA ACCESS, LEFT TO BRIDGE CITY BOULEVARD, RIGHT TO IQOLA ROAD INTO BRIDGE CITY INTERMODAL RANK AND RETURN WITH THE SAME ROUTE.





## transport

Department:  
Transport  
Province of KwaZulu-Natal

## GAZETTE

LGKZNG44-2019-FEB

REGION: ALL

12.6	<p><b>NTUZUMA TO PINETOWN</b></p> <p>FROM NTINI TAXI STOP ALONG INGCEBO DRIVE, PICK UP PASSENGERS, UNTIL ODAKENI STORE PICK UP PASSENGERS, RIGHT TO KHANGELA STREET, PICK UP PASSENGERS, PASS PHIKISWAYO SCHOL, PICK UP PASSENGERS, INTO MNYAMATHI DRIVE, PICK UP PASSENGERS, INTO ROAD 106453, PICKING UP PASSENGERS, LEFT TO ROAD 110009, PICK UP PASSENGERS, LEFT TO ROAD 11004, PICK UP PASSENGERS, LEFT TO NODWENGU STREET, PICK UP PASSENGERS, INTO NTUZUMA MAIN ROAD, RIGHT TO BEHARIES, PICK UP PASSENGERS INTO KHANGELA STREET AT PHOLANI STOP RETURN BACK TO NODWENGU STREET PICK UP PASSENGERS, LEFT TO KHANGELA STREET, RIGHT TO NTUZUMA MAIN ROAD, LEFT TO ROAD 108296 RETURN ALONG ROAD 108296, RIGHT TO NTUZUMA MAIN ROAD, RIGHT TO ADAUMISANE MAKHAYE DRIVE, (MR577) PROCEED DUMISANI MAKHAYE DRIVE INTO DINKELMAN ROAD INTO OTTO VOLEK, RIGHT TO SHEPSTONE ROAD, RIGHT TO CROMPTON STREET, RIGHT TO OLD MAIN ROAD, LEFT TO MOODIE STREET, RIGHT TO HILL STREET TAXI RANK AND RETURN ON THE SAME ROUTE.</p>
12.7	<p><b>NTUZUMA TO PHOENIX INDUSTRIAL PARK</b></p> <p>FROM NTINI TAXI STOP PROCEED TO NTUZUMA BUS DEPOT AND RETURN AT THE DEPOT TURN RIGHT TO ROAD 106487 PICK UP PASSENGERS, LEFT TO ROAD 106585 PICK UP PASSENGERS LEFT TO INGCEBO DRIVE PICK UP PASSENGERS, RIGHT TO MQHAWE ROAD, PICK UP PASSENGERS, RIGHT TO IMPUNGUSHE ROAD, LEFT TO INKASA ROAD, PICK UP PASSENGERS, LEFT TO IMPANGELE ROAD, LEFT TO MALANDELA ROAD, INTO HUSLETT ROAD, RIGHT TO ABARDARE DRIVE, LEFT TO PHOENIX HIGHWAY, RIGHT TO PHATHERNON STREET, LEFT TO PANDORA STREET AND RETURN TO NTUZUMA ON THE SAME ROUTE.</p>
12.8	<p><b>NTUZUMA TO UMHLANGA ROCKS</b></p> <p>FROM NTINI TAXI STOP ALONG INGCEBO DRIVE, PICK UP PASSENGERS, UNTIL ODAKENI STORE PICK UP PASSENGERS, RIGHT TO KHANGELA STREET, PICK UP PASSENGERS, PASS PHIKISWAYO SCHOL, PICK UP PASSENGERS, INTO MNYAMATHI DRIVE, PICK UP PASSENGERS, INTO ROAD 106453, PICKING UP PASSENGERS, LEFT TO ROAD 110009, PICK UP PASSENGERS, LEFT TO ROAD 11004, PICK UP PASSENGERS, LEFT TO NODWENGU STREET, PICK UP PASSENGERS, INTO NTUZUMA MAIN ROAD, RIGHT TO BEHARIES, PICK UP PASSENGERS INTO KHANGELA STREET AT PHOLANI STOP RETURN BACK TO NODWENGU STREET PICK UP PASSENGERS, LEFT TO KHANGELA STREET, RIGHT TO NTUZUMA MAIN ROAD, LEFT TO ROAD 108296 RETURN ALONG ROAD 108296, RIGHT TO NTUZUMA MAIN ROAD, LEFT TO DUMISANI MAKHAYE DRIVE, RIGHT TO M21, INTO NORTH COAST ROAD, RIGHT TO RIGHT TO BLACKBURN ROAD, LEFT TO UMHLANGA ROCKS DRIVE, PROCEED ALONG UMHLANGA ROCKS DRIVE INTO LIGHTHOUSE ROAD, LEFT TO TANAGER WAY, PROCEED AND TURN LEFT TO UMHLANGA TAXI RANK. AND RETURN ON THE SAME ROUTE.</p>
12.9	<p><b>NTUZUMA TO KWAMASHU</b></p> <p>FROM NTINI TAXI STOP PROCEED TO NTUZUMA BUS DEPOT AND RETURN AT THE DEPOT TURN LEFT TO INKASA ROAD, PICK UP PASSENGERS, TURN LEFT TO IMPANGELE ROAD, RIGHT TO BHEJANE ROAD, RIGHT TO MPISI ROAD, RIGHT TO ROAD 106341, RIGHT TO ROAD 106291, PICK UP PASSENGERS, RIGHT TO ROAD 1064291, PICK UP PASSENGERS, RIGHT TO ROAD 106429 PICK UP PASSENGERS LEFT INTO ROAD 106341, LEFT TO MPISI ROAD, PROCEED ALONG MPISI ROAD, LEFT TO NTUZUMA MAIN, LEFT TO DUMISANI MAKHAYE DRIVE (MR577), LEFT TO INANDA ROAD, INTO MALANDELA ROAD AND PROCEED TO KWAMASHU TAXI RANK. AND RETURN ON THE SAME ROUTE.</p>





## transport

Department:  
Transport  
Province of KwaZulu-Natal

## GAZETTE

LGKZNG44-2019-FEB

REGION: ALL

1) <b>Application Number:</b> APP0107864	2) <b>Gazette Number:</b> LGKZNG44-2019-FEB
3) <b>Applicant:</b> M B MBATHA <b>ID NO.</b> 7304055444086 <b>Association:</b> NTUZUMA A&B TAXI OWNERS ASSOCIATION	4) <b>Applicant Address:</b> 11 PINE STREET WYEBANK DURBAN KWA-ZULU NATAL 4001
5) <b>Existing Licence Holder:</b> NOT APPLICABLE <b>ID NO.</b> NOT APPLICABLE	6) <b>Existing Licence Holder Address:</b> NOT APPLICABLE
7) <b>Type of application:</b> NEW OPERATING LICENCE	8) <b>Operating Licence Number:</b> NOTAVAILABLE
9) <b>Vehicle Type:</b> MINIBUS	10) 1 X 15 (SEATED) + 0 (STANDING)
11) <b>Region:</b> GREATER NORTH	
12.1	<p>DURBAN TO NTUZUMA A &amp; B: RETURN ROUTE:</p> <p>2.1. FROM RANK 251 B INTO AND ALONG FIELD STREET, INTO ALBERT STREET INTO UMGENI ROAD (R102), INTO NORTH COAST ROAD, LEFT INTO SEACOW LAKE ROAD, INTO INANDA ROAD (M21).</p> <p>2.2. INTO ALBERT STREET, INTO UMGENI ROAD, INTO NEW UMGENI ROAD (M19), TURN RIGHT INTO OFF-RAMP FROM THE N2 TO M21, LEFT INTO INANDA ROAD (M21) ALONG M21 INTO INANDA HIGHWAY, LEFT INTO NEWLANDS WEST DRIVE, RIGHT INTO CASTLEHILL DRIVE, LEFT INTO NEWLANDS EXPRESSWAY (NTUZUMA MAIN), RIGHT INTO MPISI ROAD, LEFT INTO BHEJANE ROAD, LEFT INTO MPANGELE ROAD, RIGHT INTO NKASA ROAD, LEFT INTO INGCEBO DRIVE AND PROCEED TO KWANTINI AND RETURN ALONG INGCEBO DRIVE TO THE BUS DEPOT AND RETURN ALONG INGCEBO DRIVE TO ANY OF THE ROUTES ON THE ABOVE ANNEXURE IN REVERSE.</p> <p>2.3. FROM RANK 251 IN WARWICK AVENUE, RIGHT INTO ALICE STREET, LEFT INTO ALBERT STREET AND PROCEED AS PER 2.2 OR 2.1 TO NTUZUMA.</p> <p>NB: ALL RESTRICTION IMPOSED DURING PROVISIONAL REGISTRATION STILL APPLY.</p>
12.2	<p>NTUZUMA A&amp;B TO DURBAN</p> <p>1.1. FROM NTINI TAXI STOP ON INGCEBO DRIVE, ALONG INGCEBO DRIVE TO INTUZUMA BUS DEPORT AND RETURN, TURNING LEFT INTO MQHAWE ROAD, LEFT INTO EGUGWINI STREET, RIGHT INTO MPALA ROAD, LEFT INTO MQHAWE ROAD, RIGHT INTO MNCACA ROAD, LEFT INTO MPANGELE ROAD, RIGHT INTO MALANDELA ROAD, INTO INANDA ROAD (M21).</p> <p>1.2. FROM NTINI TAXI STOP ON INGCEBO DRIVE, ALONG INGCEBO DRIVE TO NTUZUMA BUS DEPOT AND RETURN, TURNING LEFT INTO MQHAWE ROAD, LEFT INTO EGUGWINI STREET, RIGHT INTO MPALA ROAD, RIGHT INTO MQHAWE ROAD, LEFT INTO INGCEBO DRIVE LEFT INTO NKASA ROAD, LEFT INTO MPANGELE ROAD, RIGHT INTO BHEJANE ROAD, RIGHT MPISI ROAD, LEFT INTO NTUZUMA MAIN, LEFT INTO CASTLEHILL DRIVE, LEFT INTO HILLDALE DRIVE, RIGHT INTO BRIARDALE DRIVE, RIGHT INTO INANDA ROAD (M21).</p> <p>1.3. FROM NTINI TAXI STOP ON INGCEBO DRIVE TO NTUZUMA BUS DEPOT AND RETURN, TURNING LEFT INTO MQHAWE ROAD, LEFT INTO EGUGWINI STREET, RIGHT INTO MPALA ROAD, RIGHT INTO MQHAWE ROAD, LEFT INTO INGCEBO DRIVE, LEFT INTO NKASA ROAD, RIGHT INTO KHWEZI ROAD, RIGHT INTO ZAZI ROAD, INTO PHEPHENS ROAD, LEFT INTO SIGODI ROAD, LEFT INTO ZAZI ROAD, LEFT INTO KHWEZI ROAD, RIGHT INTO NKASA ROAD, RIGHT INTO PHINDAGEWE ROAD, LEFT INTO MPANGELE ROAD, RIGHT INTO MALANDELA ROAD, INTO INANDA ROAD (M21).</p> <p>ALTERNATIVE ROUTE.</p> <p>1.4. FROM ANY OF THE ABOVE ROUTES WITHIN NTUZUMA A &amp; B, INTO INANDA ROAD (M21) ALONGM21 INTO INANDA HIGHWAY, INTO INANDA ROAD (M21), INTO UMGENI ROAD (R102), INTO SOLDIERS WAY, RIGHT INTO QUEEN STREET, RIGHT INTO FIELD STREET AND PROCEED TO RANK 251 ON FIELD STREET.</p> <p>OR</p> <p>1.5. RIGHT INTO LEOPOLD STREET, RIGHT INTO WARWICK AVENUE AND PROCEED TO RANK 251 IN WARWICK AVENUE (WARWICK AVENUE/OLD DUTCH ROAD TAXI RANK).</p>



## transport

Department:  
Transport  
Province of KwaZulu-Natal

## GAZETTE

LGKZNG44-2019-FEB

REGION: ALL

12.3	<p>CONDITIONS / RESTRICTIONS:</p> <ol style="list-style-type: none"> <li>1.PASSENGERS MAY BE PICKED UP AND/OR SET DOWN ONLY AT DESIGNATED TAXI RANK OR TAXI STOP, WHICH SHALL EXCLUDE BUS STOPS.</li> <li>2.RESTRICTION AND CONDITIONS IMPOSED BY THE TAXI APPEAL TRADITIONAL ON 04/02/2000 TO REMAIN IN FORCE.</li> <li>3.THE HOLDER IS RESTRICTED FROM PICKING UP OR SETTING DOWN SHELENE AND THE SCHOOL, EITHER WAY.</li> <li>4.ON THE FORWARD LEG TO DURBAN THE HOLDER IS RESTRICTED FROM PICKING UP PASSENGERS FROM LEAVING MALANDELA ROAD - OR NTUZUMA MAIN ROAD UNTIL REACHING THE DURBAN TAXI RANK.</li> <li>5.ON THE RETURN JOURNEY TO NTUZUMA THE HOLDER IS RESTRICTED FROM SETTING DOWN PASSENGERS UNTIL REACHING MALANDELA ROAD OR NTUZUMA MAIN ROAD, REPECTIVELY.</li> <li>6.ENTRY OR RANKING ON PRIVATE PROPERTY IS NOT PERMITTED WITHOUT WRITTEN PERMISSION OF THE LANDLORD, A COPY OF WHICH MUST BE SUPPLIED TO THE BOARD.</li> <li>7.WITHOUT HAVING ENTERED INTO AN AGREEMENT WITH OTHER OPERATORS ON A COMMON ROUTE, AS CONTEMPLATED BY SECTION 88(2)(B) OF ACT 22 OF 2000, THE PICKING UP OR SETTING DOWN OF PASSENGERS ON SUCH ROUTE IS NOT PERMITTED. A COPY OF SUCH AGREEMENT MUST BE SUPPLIED TO THE BOARD.</li> <li>8.AT RANKS, WHETHER ON – STREET OR OFF – STREET, ONLY THE TAXIS THAT CAN BE ACCOMODATED IN THE DEMARCATED AREA MAY OCCUPY THE RANK, EXCESS VEHICLES MUST HOLD ELSEWHERE AT DESIGNATED HOLDING AREAS.</li> <li>9.RANK PERMITS OR LETTERS OF AUTHORITY MUST BE PRODUCED IN RESPECT OF ALL RANKS IN MUNICIPAL AREAS, IN PARTICULAR MAJOR TOWNS AND CITIES AND IN PARTICULAR INTER-PROVINCIAL DESTINATIONS.</li> <li>10.THE ALLOCATION OF ANY ROUTE OR PORTION OF A ROUTE IS SUBJECT TO THE CONDITION THAT IT HAS BEEN APPROVED AND ALLOCATED IN GOOD FAITH AND THAT SUCH ROUTE WILL BE INVALID SHOULD IT TRANSPIRE THAT THE ROUTE OR PORTION THEREOF WILL, OR HAS CAUSED CONFLICT DUE TO IT HAVING BEEN APPROVED BASED ON INCORRECT OR FALSE INFORMATION SUPPLIED TO THE BOARD OR AS A RESULT OF AN ERROR. IN SUCH INSTANCE THE OPERATING LICENCE MUST BE RETURNED TO THE BOARD FOR CORRECTION.</li> <li>11.THE VEHICLE MUST BE COVERED BY MOTOR VEHICLE INSURANCE AS WELL AS PERSONAL LIABILITY INSURANCE.</li> </ol>
12.4	<p>NTUZUMA TO BRIDGE CITY</p> <p>FROM NTUZUMA TAXI RANK THEN ITHENDELE DRIVE TAXI RANK NEAR ENGINE GARAGE ALONG NTUZUMA INNER CIRCLE AND NTUZUMA ACCESS ROAD PICK AND DROP AND RETURN NTUZUMA ACCESS TO BRIDGE CITY BOULEYARD TURN RIGHT TO IQOLA ROAD STRAIGHT UP TO BRIDGE CITY RANK</p> <p>ALTERNATIVE ROUTE TURN RIGHT ISIMBA AVENUE, TURN LEFT UFUDU,TURN RIGHT TO NOGWAJA STREET TURN LEFT IBULULU AVENUE TURN RIGHT IMVUMI CRESCENT TURN RIGHT AT THE ROBOT TO BHEJANE STREET , TURN RIGHT INGWE LANE, TURN RIGHT INGWE LANE, TURN RIGHT IMBABALA LANE TURN RIGHT UNOGWAJA STREET DOWN TO BRIDGE CITY PARKING TURN RIGHT INKUNZANA ROAD TURN RIGHT INDLANZI LANE PICK AND RETURN ALONG THE SAME ROUTE.</p>



## transport

Department:  
Transport  
Province of KwaZulu-Natal

## GAZETTE

LGKZNG44-2019-FEB

REGION: ALL

### 12.5 NTUZUMA A & B TO BRIDGE CITY: FORWARD ROUTE

FROM NTINI STOP TO NTUZUMA BUS DEPOT AND RETURN, RIGHT TO ROAD 106487 (LOADING AND OFFLOADING OF PASSENGERS) LEFT INTO ROAD 106585 (LOADING AND OFFLOADING), LEFT INTO LNGCEBO DRIVE (LOADING AND OFFLOADING), ALONG INTO LNEBO DRIVE TURN RIGHT INTO MQHAWE ROAD (LOADING AND OFFLOADING), RIGHT TO MPUNGUSHE ROAD (LOADING AND OFFLOADING), LEFT TO LNKASA ROAD (LOADING AND OFFLOADING), TURN LEFT TO MPANGELA ROAD (LOADING AND OFFLOADING), LEFT TO MALANDELA ROAD, LEFT TO M25, LEFT INTO NTUZUMA ACCESS LEFT INTO BRIDGE CITY BOULEVARD, RIGHT TO IQOLA ROAD INTO BRIDGE CITY INTERMODAL RANK AND RETURN ALONG THE SAME ROUTE.

ALTERNATE.

FROM NTINI TAXI STOP (INGCEBO DRIVE) PROCEED TO BUS DEPOT AND RETURN WITH LNGCEBO DRIVE, LEFT TO LNKASA ROAD (PICK UP AND DROP OFF PASSENGERS), TURN LEFT TO LMPANGELE ROAD (PICK UP AND DROP OFF PASSENGERS), RIGHT TO MBHEJANE (PICK UP AND DROP OFF PASSENGERS), LEFT INTO MPISI ROAD (PICK UP AND DROP OFF PASSENGERS), RIGHT TO ROAD 106341 (PICK UP AND DROP OFF PASSENGERS), RIGHT TO ROAD 10691 (PICK UP AND DROP OFF PASSENGERS), RIGHT TO ROAD TURN 106429 (PICKUP DROP OFF PASSENGERS), LEFT TO ROAD 106341 (PICK UP AND DROP OFF PASSENGERS), LEFT TO MPISI ROAD (PICK UP AND DROP OFF PASSENGERS), PROCEED ALONG MPISI ROAD, LEFT TO NTUZUMA MAIN (PICK UP AND DROP OFF PASSENGERS), LEFT TO DUMISANE MAKHAYE DRIVE, LEFT TO M25, LEFT INTO NTUZUMA MAIN ROAD, LEFT TO NTUZUMA ACCESS. LEFT TO BRIDGE CITY BOULEVARD, RIGHT TO IQOLA ROAD, INTO BRIDGE CITY INTERMODAL. AND RETURN ON THE SAME ROUTE.

ALTERNATE.

FROM NTINI TAXI STOP (INGCEBO DRIVE) PROCEED TO NTUZUMA BUS STOP AND RETURN WITH LNGCBO DRIVE, TURN RIGHT INTO 106487 (PICK UP AND DROP PASSENGERS), LEFT TO TURN 1065859 (PICK UP AND DROP OFF PASSENGERS), LEFT INTO LNEBO DRIVE (PICK UP AND DROP OFF PASSENGERS), RIGHT TO UMQHAWE ROAD (PICK UP AND DROP OFF PASSENGERS), RIGHT TO MPUNGUSHE ROAD (PICK UP AND DROP OFF PASSENGERS), LEFT TO NKASA ROAD (PICK UP AND DROP OFF PASSENGERS), LEFT TO MPANGELA ROAD (LOADING AND OFFLOADING OF PASSENGERS UNTIL OBHUQWINI), LEFT TO MALANDELA ROAD (NO LOADING AND OFFLOADING, LEFT TO M25 (NO LOADING OF PASSENGERS) LEFT TO M25, LEFT TO NTUZUMA MAIN (OFFLOAD PASSENGERS), LEFT TO NTUZUMA ACCESS, LEFT TO BRIDGE CITY BOULEVARD, RIGHT TO IQOLA ROAD, INTO BRIDGE CITY INTERMODAL TAXI RANK AND RETURN ON THE SAME ROUTE.

ALTERNATE.

FROM NTINI TAXI STOP (INGCEBO DRIVE) RIGHT TO NKASA ROAD (PICK UP AND DROP OFF PASSENGERS) RIGHT TO PHINDANGENE ROAD (PICK UP AND DROP OFF PASSENGERS), RIGHT TO MPANGELE ROAD AND RETURN WITH MPANGELE ROAD WHILE REACHING ODAKENI STORE (MPANGELE ROAD) PICK UP AND DROP OFF PASSENGERS, RIGHT TO BHEJANE ROAD (PICK UP AND DROP OFF PASSENGERS), RIGHT TO IMPISI ROAD (PICK UP AND DROP OFF PASSENGERS), NB RIGHT TO KHANGELA ROAD (PICK UP AND DROP OFF PASSENGERS), RIGHT TO NODWENGU AND RETURN WITH NODWENGU BEFORE REACHING SCHOOL (PICK UP AND DROP OFF PASSENGERS), RIGHT TO MNYAMATHE ROAD (PICK UP AND DROP OFF PASSENGERS), LEFT TO 106453 (PICK UP AND DROP OFF PASSENGERS), LEFT TO 110004 (PICK UP AND DROP OFF PASSENGERS), RIGHT TO KHANGELA ROAD, RIGHT TO NTUZUMA MAIN ROAD (PICK UP AND DROP OFF PASSENGERS), RIGHT TO 108296 (PICK UP AND DROP OFF PASSENGERS), RIGHT INTO DUMISANE MAKHAYE TO M25, LEFT TO NTUZUMA ACCESS, LEFT TO BRIDGE CITY BOULEVARD, RIGHT TO IQOLA ROAD INTO BRIDGE CITY INTERMODAL RANK AND RETURN WITH THE SAME ROUTE.



## transport

Department:  
Transport  
Province of KwaZulu-Natal

## GAZETTE

LGKZNG44-2019-FEB

REGION: ALL

12.6	<p><b>NTUZUMA TO PINETOWN</b></p> <p>FROM NTINI TAXI STOP ALONG INGCEBO DRIVE, PICK UP PASSENGERS, UNTIL ODAKENI STORE PICK UP PASSENGERS, RIGHT TO KHANGELA STREET, PICK UP PASSENGERS, PASS PHIKISWAYO SCHOL, PICK UP PASSENGERS, INTO MNYAMATHI DRIVE, PICK UP PASSENGERS, INTO ROAD 106453, PICKING UP PASSENGERS, LEFT TO ROAD 110009, PICK UP PASSENGERS, LEFT TO ROAD 11004, PICK UP PASSENGERS, LEFT TO NODWENGU STREET, PICK UP PASSENGERS, INTO NTUZUMA MAIN ROAD, RIGHT TO BEHARIES, PICK UP PASSENGERS INTO KHANGELA STREET AT PHOLANI STOP RETURN BACK TO NODWENGU STREET PICK UP PASSENGERS, LEFT TO KHANGELA STREET, RIGHT TO NTUZUMA MAIN ROAD, LEFT TO ROAD 108296 RETURN ALONG ROAD 108296, RIGHT TO NTUZUMA MAIN ROAD, RIGHT TO ADAUMISANE MAKHAYE DRIVE, (MR577) PROCEED DUMISANI MAKHAYE DRIVE INTO DINKELMAN ROAD INTO OTTO VOLEK, RIGHT TO SHEPSTONE ROAD, RIGHT TO CROMPTON STREET, RIGHT TO OLD MAIN ROAD, LEFT TO MOODIE STREET, RIGHT TO HILL STREET TAXI RANK AND RETURN ON THE SAME ROUTE.</p>
12.7	<p><b>NTUZUMA TO PHOENIX INDUSTRIAL PARK</b></p> <p>FROM NTINI TAXI STOP PROCEED TO NTUZUMA BUS DEPOT AND RETURN AT THE DEPOT TURN RIGHT TO ROAD 106487 PICK UP PASSENGERS, LEFT TO ROAD 106585 PICK UP PASSENGERS LEFT TO INGCEBO DRIVE PICK UP PASSENGERS, RIGHT TO MQHAWE ROAD, PICK UP PASSENGERS, RIGHT TO IMPUNGUSHE ROAD, LEFT TO INKASA ROAD, PICK UP PASSENGERS, LEFT TO IMPANGELE ROAD, LEFT TO MALANDELA ROAD, INTO HUSLETT ROAD, RIGHT TO ABARDARE DRIVE, LEFT TO PHOENIX HIGHWAY, RIGHT TO PHATHERNON STREET, LEFT TO PANDORA STREET AND RETURN TO NTUZUMA ON THE SAME ROUTE.</p>
12.8	<p><b>NTUZUMA TO UMHLANGA ROCKS</b></p> <p>FROM NTINI TAXI STOP ALONG INGCEBO DRIVE, PICK UP PASSENGERS, UNTIL ODAKENI STORE PICK UP PASSENGERS, RIGHT TO KHANGELA STREET, PICK UP PASSENGERS, PASS PHIKISWAYO SCHOL, PICK UP PASSENGERS, INTO MNYAMATHI DRIVE, PICK UP PASSENGERS, INTO ROAD 106453, PICKING UP PASSENGERS, LEFT TO ROAD 110009, PICK UP PASSENGERS, LEFT TO ROAD 11004, PICK UP PASSENGERS, LEFT TO NODWENGU STREET, PICK UP PASSENGERS, INTO NTUZUMA MAIN ROAD, RIGHT TO BEHARIES, PICK UP PASSENGERS INTO KHANGELA STREET AT PHOLANI STOP RETURN BACK TO NODWENGU STREET PICK UP PASSENGERS, LEFT TO KHANGELA STREET, RIGHT TO NTUZUMA MAIN ROAD, LEFT TO ROAD 108296 RETURN ALONG ROAD 108296, RIGHT TO NTUZUMA MAIN ROAD, LEFT TO DUMISANI MAKHAYE DRIVE, RIGHT TO M21, INTO NORTH COAST ROAD, RIGHT TO RIGHT TO BLACKBURN ROAD, LEFT TO UMHLANGA ROCKS DRIVE, PROCEED ALONG UMHLANGA ROCKS DRIVE INTO LIGHTHOUSE ROAD, LEFT TO TANAGER WAY, PROCEED AND TURN LEFT TO UMHLANGA TAXI RANK. AND RETURN ON THE SAME ROUTE.</p>
12.9	<p><b>NTUZUMA TO KWAMASHU</b></p> <p>FROM NTINI TAXI STOP PROCEED TO NTUZUMA BUS DEPOT AND RETURN AT THE DEPOT TURN LEFT TO INKASA ROAD, PICK UP PASSENGERS, TURN LEFT TO IMPANGELE ROAD, RIGHT TO BHEJANE ROAD, RIGHT TO MPISI ROAD, RIGHT TO ROAD 106341, RIGHT TO ROAD 106291, PICK UP PASSENGERS, RIGHT TO ROAD 1064291, PICK UP PASSENGERS, RIGHT TO ROAD 106429 PICK UP PASSENGERS LEFT INTO ROAD 106341, LEFT TO MPISI ROAD, PROCEED ALONG MPISI ROAD, LEFT TO NTUZUMA MAIN, LEFT TO DUMISANI MAKHAYE DRIVE (MR577), LEFT TO INANDA ROAD, INTO MALANDELA ROAD AND PROCEED TO KWAMASHU TAXI RANK. AND RETURN ON THE SAME ROUTE.</p>



## transport

Department:  
Transport  
Province of KwaZulu-Natal

## GAZETTE

LGKZNG44-2019-FEB

REGION: ALL

1) <b>Application Number:</b> APP0107985	2) <b>Gazette Number:</b> LGKZNG44-2019-FEB
3) <b>Applicant:</b> A NXELE <b>ID NO.</b> 4812290344088 <b>Association:</b> KRANSKOP TAXI ASSOCIATION	4) <b>Applicant Address:</b> P O BOX 266 KRANSKOP KWAZULU-NATAL  3268
5) <b>Existing Licence Holder:</b> NOT APPLICABLE <b>ID NO.</b> NOT APPLICABLE	6) <b>Existing Licence Holder Address:</b> NOT APPLICABLE
7) <b>Type of application:</b> NEW OPERATING LICENCE	8) <b>Operating Licence Number:</b> LGKZN0203000571
9) <b>Vehicle Type:</b> MINIBUS	10) 1 X 13 (SEATED) + 0 (STANDING)
11) <b>Region:</b> UMGUNGUNDLOVU	
12.1	KRANSKOP TO STANGER AND RETURN.  FROM KRANSKOP TAXI RANK TO ALWYN STREET AND TURN TO MAIN ROAD, FROM MAIN ROAD TURN LEFT R74 PASS MAPHUMALO STRAIGHT TO STANGER AT STANGER R74 TURN RIGHT KINGSHAKA ROAD AND LEFT LINK ROAD FROM LINK ROAD TURN RIGHT TO BALCOMB STREET AND RIGHT TO STANGER TAXI RANK AND RETURN.
12.2	KRANSKOP TO MAPHUMALO AND RETURN.  FROM KRANSKOP TAXI RANK JOIN ALWYN STREET AND RIGHT MAIN ROAD, FROM MAIN ROAD TURN LEFT R74 PASS KWAMXHOSA RANK PICK AND DROP RIGHT TO KWAMAPHUMALO. FROM R74 TURN RIGHT D893 TO MAPHUMALO TAXI RANK AND RETURN.
12.3	KRANSKOP TO DURBAN AND RETURN:  FROM KRANSKOP TAXI RANK TURN RIGHT TO ALWYN STREET, FROM ALWYN TURN RIGHT TO MAIN ROAD, AND THEN TURN LEFT TO R74 DOWN TO STANGER. FROM STANGER JOIN N2 STRAIGHT TO DURBAN FROM N2 TURN LEFT TO M41 AND TURN LEFT TO M4, JOIN M17 FROM M4 TO UMGUNGENI ROAD AND TURN RIGHT TO LEOPOLD ROAD FROM THERE TO M13 BEREA, TURN RIGHT TO WARWICK AVENUE FROM M13 BEREA AND THEN JOIN M4 NORTH COAST ALICE STREET TO YMCA RANK IN DURBAN AND RETURN.
12.4	KRANSKOP TO EMPANGENI AND RETURN  FROM KRANSKOP TAXI RANK TO ALWYN STREET TURN RIGHT TO MAIN ROAD AND THEN TURN LEFT TO P74, FROM P74 TURN LEFT AT KWAJIM TO P110, TURN LEFT TO R102, FROM P110 STRAIGHT TO GINGINDLOVU AND LEFT R66 TO RIGHT R102 AGAIN STRAIGHT TO EMPANGENI, AT EMPANGENI RAIL TAXI RANK OFF LOAD AND CONTINUE TO EMPANGENI TOP RANK, FROM EMPANGENI RAIL TAXI RANK TURN RIGHT TO TANNER ROAD TO MAIN ROAD TO MAXWELL STREET AND THEN TURN LEFT TO BYNNE STREET AND TURN RIGHT TO EMPANGENI TOP RANK AND RETURN.
12.5	FROM KRANSKOP TO MANDINI AND RETURN  FROM KRANSKOP TAXI RANK TO ALWYN STREET FROM ALWYN STREET TURN RIGHT TO MAIN TURN LEFT KWAJIM R74 TO P110 AND TURN LEFT R102, FROM R102 TOP P415 AND TURN RIGHT TO P459 AND LEFT MANDINI TAXI RANK AND RETURN.
12.6	KRANSKOP TO GREYTOWN. FROM KRANSKOP TAXI RANK TURN RIGHT ALWYN STREET, FROM ALWYN STREET TURN RIGHT MAIN ROAD AND TURN RIGHT R74 STRAIGHT TO GREYTOWN FROM DURBAN STREET TURN LEFT MAIKLAND STREET AND TURN RIGHT SARGEANT STREET TO GREYTOWN TAXI RANK AND RETURN.
12.7	KRANSKOP TO PIETERMARITZBURG AND RETURN  FROM KRANSKOP TAXI RANK TURN RIGHT ALWYN STREET AND JOIN MAIN ROAD, FROM MAIN ROAD TURN RIGHT R74 AND THEN TURN LEFT AHERNS R33 TO LEFT MISPAH R33 DELIVER PASSENGERS TO PIETERMARITZBURG ON R33 ROAD, PICK AND DROP NEW HANOVER, MPOLWENI UNTIL PIETERMARITZBURG CHURCH STREET AND DELIVER THE PASSENGERS TOWN TO MASUKWANA TAXI ASSOCIATION AND RETURN.



## transport

Department:  
Transport  
Province of KwaZulu-Natal

## GAZETTE

LGKZNG44-2019-FEB

REGION: ALL

12.8	KRANSKOP TO NKANDLA AND RETURN. FROM KRANSKOP TAXI RANK TURN RIGHT ALWYN STREET AND LEFT TO MAIN ROAD, FROM MAIN ROAD TURN LEFT P162 PICK AND DROP MAKHABELENI, DOLWANE AND NSUZE AREA TO NKANDLA TURN RIGHT HADEBE STREET THEN RIGHT TO NKANDLA TAXI RANK AND RETURN.
12.9	KRANSKOP TO NTUNJAMBALI AND RETURN.  FROM KRANSKOP TAXI RANK TURN RIGHT ALWYN STREET TO MAIN ROAD, TURN LEFT TO MAIN ROAD STRAIGHT TO D1338 NTUNJAMBILI RANK PICK AND DROP AND RETURN.
12.10	KRANSKOP TO NDONDONDWANE AND RETURN  FROM KRANSKOP TAXI RANK TURN RIGHT ALWYN STREET AND THEN TO MAIN ROAD, TAKE LEFT FROM ALWYN AND PASS NTUNJAMBILI TO NDONDONWANE TAXI RANK USING D881 AND RETURN - PICK AND DROP.
12.11	KRANSKOP TO JOHANNESBURG AND RETURN.  FROM KRANSKOP TAXI RANK JOIN ALWYN STREET AND TURN RIGHT AT MAIN ROAD STRAIGHT TO R74 TURN RIGHT AT R74 PASS GREYTOWN TO WEENEN, JOIN R104 TO N11, FROM N11 TO N3 AND M1 IN JOHANNESBURG FROM M1 JOIN JOE SLOVO STREET TO ANDERSON STREET AND THEN TO COMMITION INTO WANDERES TAXI AND RETURN.





## transport

Department:  
Transport  
Province of KwaZulu-Natal

## GAZETTE

LGKZNG44-2019-FEB

REGION: ALL

1) <b>Application Number:</b> APP0108119	2) <b>Gazette Number:</b> LGKZNG44-2019-FEB
3) <b>Applicant:</b> GP KOCK <b>ID NO.</b> 6608075799084 <b>Association:</b> SYDENHAM TAXI OWNERS ASSOCIATION	4) <b>Applicant Address:</b> 41 EVERTON ROAD DURBAN 4091
5) <b>Existing Licence Holder:</b> JE GEORGE <b>ID NO.</b> 5106235039088	6) <b>Existing Licence Holder Address:</b> 88 KEAL ROAD SYDENHAM, DURBAN KWAZULU-NATAL 4091
7) <b>Type of application:</b> NORMAL TRANSFER	8) <b>Operating Licence Number:</b> LGKZN1303000884
9) <b>Vehicle Type:</b> MINIBUS	10) 1 X 13 (SEATED) + 0 (STANDING)
11) <b>Region:</b> DURBAN CENTRAL	
12.1	DURBAN TO SYDENHAM AND RETURN. FROM APPROVED TAXI RANK 53A ON SOLDIERS WAY, ALONG SOLDIERS WAY, RIGHT INTO PINE STREET, RIGHT INTO RUSSEL STREET, LEFT INTO LEOPOLD STREET, INTO MARKET ROAD, RIGHT INTO SMITH STREET, RIGHT INTO WARWICK AVENUE, LEFT INTO CONNONGATE ROAD, INTO WESTERN FREEWAY (N3), WESTBOUND, ALONG N3, LEFT INTO BRICKFIELD ROAD OFF-RAMP, INTO GARTH ROAD, ALONG GARTH ROAD PASSING JESUS DOME CHRISTIAN CENTRE, TURNING RIGHT INTO WATERFALL ROAD, PROCEED STRAIGHT INTO RANGLES ROAD, TURNING RIGHT INTO STANLEY COPLEY DRIVE, TURNING LEFT INTO ALPINE ROAD, PROCEED ALONG ALPINE INTO INTERSITE AVENUE, THEN LEFT INTO ILALA ROAD, INTO SUPPLY ROAD LEFT INTO ELECTRON ROAD, INTO ROYAL PALM, RIGHT INTO INTERSITE AVENUE, INTO ALPINE ROAD PROCEED ALONG ALPINE TURNING RIGHT INTO STANLEY COPLEY DRIVE, TO THE END POINT ON STANLEY COPLEY DRIVE, NEAR KING GEORGE HOSPITAL'S MAIN GATE, FROM THE STARTING POINT ON STANLEY COPLEY DRIVE, OUTSIDE KING GEORGE HOSPITAL, PROCEED STRAIGHT INTO RIPPON ROAD, TURN LEFT INTO ABREY ROAD, INTO SPARKS ROAD, TURNING RIGHT INTO RANGLES ROAD, LEFT ALONG RANGLES ROAD INTO WESTERN FREEWAY (N3), EASTBOUND, ALONG THE N3, INTO OLD DUTCH ROAD INTO ALICE STREET, RIGHT INTO GREY STREET, TURNING LEFT INTO COMMERCIAL ROAD, LEFT INTO FIELD STREET, RIGHT INTO PRINCE EDWARD STREET, RIGHT INTO SOLDIERS WAY AND PROCEED TO THE END POINT ON SOLDIERS WAY, RANK 53A. NB: PASSENGERS TO BE PICKED UP AND DROPPED OFF AT THE TAXI STOPS PROVIDED AND AUTHORISED BY THE MUNICIPALITY. RESTRICTED FROM PICKING UP PASSENGERS ALONG THE INNER CIRCLE ROUTE.
12.2	FROM DURBAN TO SYDENHAM AND RETURN. FROM APPROVED TAXI RANK 53A ON SOLDIERS WAY, ALONG SOLDIERS WAY, RIGHT INTO PINE STREET, RIGHT INTO RUSSEL STREET, LEFT INTO LEOPOLD STREET, INTO MARKET ROAD, RIGHT INTO SMITH STREET, RIGHT INTO WARWICK AVENUE, LEFT INTO CONNONGATE ROAD, INTO WESTERN FREEWAY (N3), WESTBOUND, ALONG N3, LEFT INTO AN OFF-RAMP TO BRICKFIELD ROAD, ALONG BRICKFIELD ROAD INTO ALPINE ROAD, (OUTBOUND JOURNEY: TURN LEFT STANLEY COPLEY DRIVE AND PROCEED TO RANK OUTSIDE KING GEORGE V HOSPITAL, INBOUND JOURNEY: FROM RANK OUTSIDE KING GEORGE V HOSPITAL ALONG STANLEY COPLEY DRIVE, TURN RIGHT INTO BRICKFIELD), TURNING RIGHT INTO RANGLES ROAD, LEFT INTO AN OFF-RAMP TO THE WESTERN FREEWAY (N3), EASTBOUND, ALONG THE N3 INTO OLD DUTCH ROAD INTO ALICE STREET, TURNING RIGHT INTO SOLDIERS WAY AND PROCEED TO THE END POINT ON SOLDIERS WAY, RANK 53A. ALTERNATIVELY: PROCEED WITH ALPINE ROAD, TURN LEFT INTO FOXGLOVE PLACE, LEFT INTO MUSCARI ROAD, LEFT INTO NERINA ROAD AND RIGHT INTO STANLEY COPLEY DRIVE TO THE RANK OUTSIDE KING GEORGE V HOSPITAL AND RETURN. NB: PASSENGERS TO BE PICKED UP AND DROPPED OFF AT THE TAXI STOPS PROVIDED AND AUTHORISED BY THE MUNICIPALITY. RESTRICTED FROM PICKING UP PASSENGERS ALONG THE INNER CIRCLE ROUTE.



## transport

Department:  
Transport  
Province of KwaZulu-Natal

## GAZETTE

LGKZNG44-2019-FEB

REGION: ALL

12.3	<p>FROM DURBAN TO SYDENHAM AND RETURN.</p> <p>FROM TAXI RANK 53A ON SOLDIERS WAY, ALONG SOLDIERS WAY, RIGHT INTO PINE STREET, RIGHT INTO RUSSELL STREET, LEFT INTO LEOPOLD STREET, INTO MARKET ROAD, RIGHT INTO SMITH STREET, RIGHT INTO WARWICK AVENUE, LEFT INTO CANONGATE ROAD, INTO THE WESTERN FREEWAY (N3), WESTBOUND, ALONG N3, LEFT INTO AN OFF-RAMP TO BRICKFIELD ROAD, ALONG BRICKFIELD ROAD, INTO ALPINE ROAD, LEFT INTO FOXGLOVE PLACE, TURNING AROUND GOING UP DAHLIA ROAD, TURNING RIGHT INTO MUSCARI ROAD, LEFT INTO NERINA ROAD, LEFT INTO STANLEY COPELY DRIVE, LEFT INTO LUPIN ROAD AROUND THE TRAFFIC CIRCLE, INTO TULIP ROAD, AROUND THE CIRCLE INTO CROCUS ROAD, INTO DAHLIA ROAD, TURNING RIGHT INTO LARKSPUR ROAD, THEN TURNING LEFT INTO ALPINE ROAD, PROCEED ALONG ALPINE ROAD INTO INTERSITE AVENUE, THEN LEFT INTO ILALA ROAD, INTO SUPPLY ROAD, LEFT INTO ELECTRON ROAD, INTO ROYAL PALM, RIGHT INTO INTERSITE AVENUE, INTO ALPINE ROAD PROCEED INTO BRICKFIELD ROAD, TURNING RIGHT INTO RANGLES ROAD, LEFT INTO AN OFF-RAMP TO THE WESTERN FREEWAY (N3), EASTBOUND, ALONG THE N3, TURNING RIGHT INTO BROAD STREET, THEN LEFT INTO WEST STREET, LEFT INTO ALI WAL STREET, LEFT INTO ORDINANCE ROAD, LEFT INTO SOLDIERS WAY AND PROCEED TO THE END POINT ON SOLDIERS WAY, 53A.</p> <p>NB: PASSENGERS TO BE PICKED UP AND DROPPED OFF AT THE TAXI STOPS PROVIDED AND AUTHORISED BY THE MUNICIPALITY. RESTRICTED FROM PICKING UP PASSENGERS ALONG THE INNER CIRCLE ROUTE.</p>
12.4	<p>DURBAN TO SYDENHAM AND RETURN FROM APPROVED TAXI RANK 53A ON SOLDIERS WAY, ALONG SOLDIERS WAY, RIGHT INTO PINE STREET, RIGHT INTO RUSSELL STREET, LEFT INTO LEOPOLD STREET, INTO MARKET ROAD, RIGHT INTO SMITH STREET, RIGHT INTO WARWICK AVENUE, LEFT INTO CANONGATE ROAD, INTO THE WESTERN FREEWAY (N3), WESTBOUND, ALONG N3, LEFT INTO BRICKFIELD ROAD OFF-RAMP, INTO GARTH ROAD, ALONG GARTH ROAD PASSING JESUS DOME CHRISTIAN CENTRE, TURNING RIGHT INTO WATERFALL ROAD, PROCEED STRAIGHT INTO RANGLES ROAD, TURNING RIGHT INTO STANLEY COPELY DRIVE, TURNING LEFT INTO ALPINE ROAD PROCEED ALONG ALPINE INTO INTERSITE AVENUE, THEN LEFT INTO ILALA ROAD, INTO SUPPLY ROAD LEFT INTO ELECTRON ROAD, INTO ROYAL PALM, RIGHT INTO INTERSITE AVENUE, INTO ALPINE ROAD PROCEED ALONG ALPINE TURNING RIGHT INTO STANLEY COPELY DRIVE, TO THE RANK ON STANLEY COPELY DRIVE, OUTSIDE KING GEORGE HOSPITAL, PROCEED STRAIGHT INTO RIPPOON ROAD, TURN LEFT INTO ABREY ROAD, INTO SPARKS ROAD, TURNING RIGHT INTO RANGLES ROAD, LEFT ALONG RANGLES INTO WESTERN FREEWAY (N3), EASTBOUND, ALONG THE N3 INTO OLD DUTCH ROAD INTO ALICE STREET, RIGHT INTO GREY STREET, TURNING LEFT INTO COMMERCIAL ROAD LEFT INTO FIELD STREET, RIGHT INTO PRINCE EDWARD STREET, RIGHT INTO SOLDIERS WAY AND PROCEED TO RANK 53A ON SOLDIERS WAY. NB: PASSENGERS TO BE PICKED UP AND DROPPED OFF AT THE TAXI STOPS PROVIDED AND AUTHORISED BY THE MUNICIPALITY. RESTRICTED FROM PICKING UP PASSENGERS ALONG THE INNER CIRCLE ROUTE.</p>
12.5	<p>: DURBAN TO SYDENHAM AND RETURN FROM APPROVED TAXI RANK 53A ON SOLDIERS WAY, ALONG SOLDIERS WAY, RIGHT INTO PINE STREET, RIGHT INTO RUSSELL STREET, LEFT INTO LEOPOLD STREET, INTO MARKET ROAD, RIGHT INTO SMITH STREET, RIGHT INTO WARWICK AVENUE, LEFT INTO CANONGATE ROAD, INTO THE WESTERN FREEWAY (N3), WESTBOUND, ALONG N3, LEFT INTO AN OFF-RAMP TO BRICKFIELD ROAD, ALONG BRICKFIELD ROAD INTO ALPINE ROAD, LEFT INTO FOXGLOVE PLACE, PLACE, TURNING AROUND GOING UP DAHLIA ROAD, TURNING RIGHT INTO MUSCARI ROAD, LEFT INTO NERINA ROAD, LEFT INTO STANLEY COPELY DRIVE, LEFT INTO LUPIN ROAD AROUND THE TRAFFIC CIRCLE, INTO TULIP ROAD, AROUND THE CIRCLE INTO CROCUS ROAD, INTO DAHLIA ROAD, TURNING RIGHT INTO LARKSPUR ROAD, THEN TURNING LEFT INTO ALPINE ROAD, PROCEED ALONG ALPINE INTO INTERSITE AVENUE, THEN LEFT INTO ILALA ROAD, INTO SUPPLY ROAD LEFT INTO ELECTRON ROAD, INTO ROYAL PALM, RIGHT INTO INTERSITE AVENUE, INTO ALPINE ROAD PROCEED ALONG ALPINE TURNING RIGHT INTO BRICKFIELD ROAD, TURNING RIGHT INTO RANGLES ROAD, LEFT INTO AN ON-RAMP TO THE WESTERN FREEWAY (N3), EASTBOUND, ALONG THE N3, TURNING RIGHT INTO BROAD STREET, THEN LEFT INTO WEST STREET, LEFT INTO ALI WAL STREET, LEFT INTO ORDINANCE ROAD, LEFT INTO SOLDIERS WAY AND PROCEED TO RANK 53A ON SOLDIERS WAY. NB: PASSENGERS TO BE PICKED UP AND DROPPED OFF AT THE TAXI STOPS PROVIDED AND AUTHORISED BY THE MUNICIPALITY. RESTRICTED FROM PICKING UP PASSENGERS ALONG THE INNER CIRCLE ROUTE. THEATRE LANE), DIRECT AND RETURN.</p>



## transport

Department:  
Transport  
Province of KwaZulu-Natal

## GAZETTE

LGKZNG44-2019-FEB

REGION: ALL

12.6	<p>SYDENHAM TO CBD, QUARRY ROAD ON CRESENT STREET.</p> <p>FROM APPROVED TAXI RANK 53A, ON STANLEY COPLEY DRIVE OUTSIDE KING GEORGE V HOSPITAL, PICK UP AND DROP OFF, PROCEED TO THE INTERSECTION OF ALPINE ROAD AND STANLEY COPLEY DRIVE, PICK UP AND DROP OFF, TURN LEFT ONTO ALPINE ROAD, PICK UP AND DROP OFF, INTO INTERSITE AVENUE, PICK UP AND DROP OFF, TURN LEFT INTO ILALA ROAD, PICK UP AND DROP OFF, INTO SUPPLY ROAD, PICK UP AND DROP OFF, LEFT INTO ROYAL PALM AVENUE, PICK UP AND DROP OFF, RIGHT INTO INTERSITE AVENUE, PICK UP AND DROP OFF, INTO ALPINE ROAD, PICK UP AND DROP OFF, LEFT INTO QUARRY ROAD EAST, PICK UP AND DROP OFF, LEFT INTO ALPINE, PICK UP AND DROP OFF, PROCEED INTO BRICKFIELD ROAD, PICK UP AND DROP OFF, LEFT INTO CRESCENT STREET, PICK UP AND DROP OFF, TURN AROUND AT HILL STREET, PICK UP AND DROP OFF, BACK INTO CRESCENT LEFT INTO BRICKFIELD, PICK UP AND DROP OFF, PROCEED ALONG BRICKFIELD ROAD, PICK UP AND DROP OFF, LEFT INTO RAMSAY AVENUE, PICK UP AND DROP OFF, ONTO N3 FREEWAY EASTBOUND, INTO OLD DUTCH ROAD, INTO ALICE STREET, PICK UP AND DROP OFF, RIGHT ON SOLDIERS WAY TO APPROVED TAXI RANK 53A.</p> <p>RETURN TRIP</p> <p>FROM APPROVED TAXI RANK 53A, RIGHT INTO QUEEN STREET, LEFT INTO FIELD STREET, PICK UP AND DROP OFF, TURNING RIGHT INTO PINE STREET, PICK UP AND DROP OFF, RIGHT INTO RUSSELL STREET, PICK UP AND DROP OFF, LEFT INTO LEOPOLD STREET PICK UP AND DROP OFF, INTO MARKET ROAD, PICK UP AND DROP OFF, RIGHT INTO SMITH STREET, PICK UP AND DROP OFF, RIGHT INTO WARWICK AVENUE (APPROVED HOLDING BAY FOR RANK 53A), PICK UP AND DROP OFF, LEFT INTO CANNON GATE ROAD, (APPROVED STOP 53A), PICK UP AND DROP OFF, INTO WESTERN FREEWAY, N3 WESTBOUND, LEFT INTO OFF-RAMP TO BRICKFIELD ROAD, ALONG BRICKFIELD ROAD, PICK UP AND DROP OFF, INTO ALPINE ROAD, PICK UP AND DROP OFF, INTO INTERSITE AVENUE, PICK UP AND DROP OFF, LEFT INTO ILALA ROAD, PICK UP AND DROP OFF, LEFT INTO SUPPLY ROAD, PICK UP AND DROP OFF, LEFT INTO ELECTRON ROAD, PICK UP AND DROP OFF, INTO ROYAL PALM AVENUE, PICK UP AND DROP OFF, RIGHT INTO INTERSITE AVENUE, PICK UP AND DROP OFF, INTO ALPINE, PICK UP AND DROP OFF, RIGHT INTO LARKSPUR ROAD, PICK UP AND DROP OFF, LEFT AROUND THE CIRCLE IN CROCUS ROAD, PICK UP AND DROP OFF, INTO TULIP ROAD, PICK UP AND DROP OFF, INTO VINCAR ROAD, PICK UP AND DROP OFF, LEFT INTO NERINA ROAD, PICK UP AND DROP OFF, RIGHT INTO STANLEY COPLEY DRIVE, PICK UP AND DROP OFF, PROCEEDING TO THE APPROVED TAXI RANK 53A ON STANLEY COPLEY DRIVE OUTSIDE KING GEORGE HOSPITAL, PICK U.</p>
12.7	<p>SYDENHAM TO SOLDIERS WAYFROM APPROVED TAXI RANK 53A.</p> <p>PROCEED RIGHT ALONG STANLEY COPLEY DRIVE, PICK UP AND DROP OFF, LEFT INTO DAINTREE AVENUE, PICK UP AND DROP OFF, RIGHT INTO MCGREGOR ROAD, PICK UP AND DROP OFF, RIGHT INTO CLAYTON ROAD, PICK UP AND DROP OFF, LEFT ONTO RANGLES ROAD, PICK UP AND DROP OFF, LEFT ONTO SPARKS ROAD, PROCEED ALONG SPARKS ROAD, PICK UP AND DROP OFF, TURN AROUND AT THE END OF SPARKS ROAD, PROCEED ON SPARKS ROAD, TURN LEFT INTO BRICKFIELD ROAD, PICK UP AND DROP OFF, TURN RIGHT ONTO RANGLES ROAD, PICK UP AND DROP OFF, LEFT ONTO M3 FREEWAY, EASTBOUND, TURNING RIGHT INTO BROAD STREET, LEFT INTO WEST STREET, LEFT INTO ALIHAL STREET, LEFT INTO ORDINANCE ROAD, LEFT INTO SOLDIERS WAY, AND PROCEED TO APPROVED TAXI RANK 53A ON SOLDIERS WAY (NO PICKING UP IN WEST STREET, ALIHAL STREET, ORDINANCE ROAD), PICK UP AND DROP OFF. OUTBOUND FROM APPROVED TAXI RANK 53A, TURN RIGHT INTO PINE STREET, PICK UP AND DROP OFF, ON N3 FREEWAY WESTBOUND, INTO GARTH ROAD, PICK UP AND DROP OFF, INTO GALWAY ROAD, PICK UP AND DROP OFF, BACK INTO GARTH ROAD, RIGHT INTO WATERFALL ROAD, PICK UP AND DROP OFF, INTO RANGLES ROAD, PICK UP AND DROP OFF, LEFT INTO SPARKS, PICK UP AND DROP OFF, INTO ABREY ROAD, PICK UP AND DROP OFF, RIGHT INTO RIPPON ROAD, PICK UP AND DROP OFF, INTO STANLEY COPLEY DRIVE, PICK UP AND DROP OFF, LEFT INTO HOWELL ROAD, PICK UP AND DROP OFF, TURN AROUND AT HOWELL ROAD ESTATE, PICK UP AND DROP OFF, INTO HOWELL ROAD, PICK UP AND DROP OFF, LEFT INTO STANLEY COPLEY, PICK UP AND DROP OFF, TO APPROVED TAXI RANK 53A, OUTSIDE KING GEORGE HOSPITAL ON STANLEY COPLEY DRIVE, PICK UP AND DROP OFF.</p>



## transport

Department:  
Transport  
Province of KwaZulu-Natal

## GAZETTE

LGKZNG44-2019-FEB

REGION: ALL

12.8	<p>SYDENHAM TO DURBAN CBD (SOLDIERS WAY)</p> <p><b>INBOUND</b> STARTING AT APPROVED TAXI RANK 53A, STANLEY COPLEY DRIVE PROCEEDING ALONG STANLEY COPLEY DRIVE, PICK UP AND DROP OFF, TURNING LEFT AT RANGLES ROAD, PICK UP AND DROP OFF, PROCEED ALONG RANGLES ROAD, TURNING LEFT ONTO N3 FREEWAY TO OLD DUTCH ROAD, INTO ALICE STREET, PICK UP AND DROP OFF, TURNING RIGHT INTO SOLDIERS WAY, PROCEED TO RANK 53A ON SOLDIERS WAY, PICK UP AND DROP OFF.</p> <p><b>OUTBOUND</b> STARTING AT RANK 53A ON SOLDIERS WAY, RIGHT INTO PINE STREET, PICK UP AND DROP OFF, PROCEED ALONG PINE STREET, JOINING N3 FREEWAY WESTBOUND, TAKING THE LEFT BRICKFIELD OFF-RAMP, PICK UP AND DROP OFF, PROCEEDING INTO GARTH ROAD, PICK UP AND DROP OFF, PROCEED ALONG GARTH ROAD, PASSING JESUS DOME CHRISTIAN CENTRE, TURNING RIGHT INTO WATERFALL ROAD, PROCEED STRAIGHT INTO RANGLES ROAD, PICK UP AND DROP OFF, TURNING RIGHT INTO STANLEY COPLEY DRIVE, PICK UP AND DROP OFF, TURN LEFT INTO HOWELL ROAD, PICK UP AND DROP OFF, RIGHT INTO HOWELL ROAD ESTATE, TURN AROUND, RIGHT INTO HOWELL ROAD, LEFT INTO STANLEY COPLEY DRIVE, PICK UP AND DROP OFF, PROCEED STRAIGHT ALONG STANLEY COPLEY DRIVE, PICK UP AND DROP OFF, TURNING LEFT INTO ALPINE ROAD, PICK UP AND DROP OFF, PROCEED ALONG ALPINE ROAD INTO INTERSITE AVENUE, PICK UP AND DROP OFF, THEN LEFT INTO ILALA ROAD, PICK UP AND DROP OFF, INTO SUPPLY ROAD, PICK UP AND DROP OFF, LEFT INTO ELECTRON ROAD, PICK UP AND DROP OFF, INTO ROYAL PALM, PICK UP AND DROP OFF, RIGHT INTO INTERSITE AVENUE, INTO ALPINE ROAD, PICK UP AND DROP OFF, PROCEED ALONG ALPINE ROAD, TURNING RIGHT INTO STANLEY COPLEY DRIVE, PICK UP AND DROP OFF, PASSING / STOPPING AT RANK 53A OUTSIDE KING GEORGE V HOSPITAL ON STANLEY COPLEY DRIVE, PICK UP AND DROP OFF, TURNING LEFT AT RANGLES ROAD, PICK UP AND DROP OFF, JOINING N3 FREEWAY, INTO COMMERCIAL ROAD, PICK UP AND DROP OFF, LEFT INTO FIELD STREET, PICK UP AND DROP OFF, RIGHT INTO PRINCE EDWARD STREET, PICK UP AND DROP OFF, RIGHT INTO SOLDIERS WAY, PROCEED TO RANK 53A ON SOLDIERS WAY, PICK UP AND DROP OFF.</p>
12.9	<p>SYDENHAM TO SHERWOOD.</p> <p>FROM APPROVED TAXI RANK 53A ON STANLEY COPLEY DRIVE OUTSIDE KING GEORGE V HOSPITAL, PICK UP AND DROP OFF, PROCEED ALONG STANLEY COPLEY DRIVE, PICK UP AND DROP OFF, LEFT INTO NERINA ROAD, PICK UP AND DROP OFF, RIGHT INTO MUSCARI ROAD, PICK UP AND DROP OFF, LEFT INTO DAHLIA, PICK UP AND DROP OFF, LEFT INTO FOXGLOVE PLACE, PICK UP AND DROP OFF, BACK INTO DAHLIA ROAD, PICK UP AND DROP OFF, RIGHT INTO TULIP ROAD, PICK UP AND DROP OFF, AROUND THE TRAFFIC CIRCLE, LEFT INTO LUPIN ROAD, PICK UP AND DROP OFF, RIGHT ONTO STANLEY COPLEY DRIVE, PICK UP AND DROP OFF, INTO RIPON ROAD, PICK UP AND DROP OFF, LEFT INTO ABREY ROAD, PICK UP AND DROP OFF, INTO SPARKS ROAD, PICK UP AND DROP OFF, TURNING RIGHT INTO RANGLES ROAD, PICK UP AND DROP OFF, ALONG RANGLES ROAD, INTO WESTERN FREEWAY N3 EASTBOUND, ALONG N3 INTO OLD DUTCH ROAD, INTO ALICE STREET, PICK UP AND DROP OFF, RIGHT INTO GREY STREET, PICK UP AND DROP OFF, TURNING LEFT INTO COMMERCIAL ROAD, PICK UP AND DROP OFF, LEFT INTO FIELD STREET, PICK UP AND DROP OFF, RIGHT INTO PRINCE EDWARD STREET, PICK UP AND DROP OFF, RIGHT INTO SOLDIERS WAY, AND PROCEED TO RANK 53A ON SOLDIERS WAY, PICK UP AND DROP OFF. RETURN / OUTBOUND FROM APPROVED TAXI RANK 53A ON SOLDIERS WAY, PICK UP AND DROP OFF, RIGHT INTO PINE STREET, PICK UP AND DROP OFF, RIGHT INTO RUSSELL STREET, PICK UP AND DROP OFF, LEFT INTO LEOPOLD STREET, PICK UP AND DROP OFF, INTO MARKET ROAD, PICK UP AND DROP OFF, RIGHT INTO SMITH STREET, PICK UP AND DROP OFF, RIGHT INTO WARWICK AVENUE, PICK UP AND DROP OFF, LEFT INTO CANNON GATE ROAD, PICK UP AND DROP OFF, INTO WESTERN FREEWAY N3 WESTBOUND, LEFT ONTO OFF-RAMP ON BRICKFIELD ROAD, PICK UP AND DROP OFF, ALONG BRICKFIELD ROAD, PICK UP AND DROP OFF, INTO ALPINE ROAD, PICK UP AND DROP OFF, LEFT INTO FOXGLOVE PLACE, PICK UP AND DROP OFF, GOING UP DAHLIA ROAD, PICK UP AND DROP OFF, TURNING RIGHT INTO MUSCARI ROAD, PICK UP AND DROP OFF, LEFT INTO NERINA ROAD, PICK UP AND DROP OFF, LEFT INTO STANLEY COPLEY DRIVE, PICK UP AND DROP OFF, STOPPING AT RANK 53A ON STANLEY COPLEY DRIVE OUTSIDE KING GEORGE V HOSPITAL, PICK UP AND DROP OFF.</p>



## transport

Department:  
Transport  
Province of KwaZulu-Natal

## GAZETTE

LGKZNG44-2019-FEB

REGION: ALL

### 12.10 .SYDENHAM TO SPRINGFIELD BUSINESS PARK

FROM APPROVED TAXI RANK 53A ON STANLEY COPLEY DRIVE, PROCEED ALONG STANLEY COPLEY DRIVE TO ALPINE ROAD INTERSECTION ,PICK UP AND DROP OFF, TURN LEFT ONTO ALPINE ROAD ,PICK UP AND DROP OFF, PROCEED ALONG ALPINE ROAD, PICK UP AND DROP OFF, TURN LEFT ONTO UMGENI ROAD AT M19 INTERSECTION , LEFT INTO ELECTRON ROAD, PICK UP AND DROP OFF, RIGHT INTO SUPPLY ROAD, PICK UP AND DROP OFF, INTO ILALA ROAD , PICK UP AND DROP OFF , RIGHT INTO INTERSITE AVENUE , PICK UP AND DROP OFF, RIGHT INTO ROYAL PALM AVENUE , PICK UP AND DROP OFF, LEFT ONTO M19, RIGHT AT ALPINE ROAD, PICK UP AND DROP OFF, PROCEED ALONG ALPINE ROAD, PICK UP AND DROP OFF, INTO BRICKFIELD ROAD , PICK UP AND DROP OFF, RIGHT AT RANGLES ROAD, PICK UP AND DROP OFF, ONTO WESTERN FREEWAY, PROCEED ALONG WESTERN FREEWAY, INTO OLD DUTCH ROAD, INTO ALICE STREET, PICK UP AND DROP OFF, RIGHT AT SOLDIERS WAY, PICK UP AND DROP OFF, ONTO APPROVED TAXI RANK 53A ON SOLDIERS WAY, PICK UP AND DROP OFF.

RETURN / OUTBOUND: FROM APPROVED TAXI RANK 53A ON SOLDIERS WAY, PROCEED ON SOLDIERS WAY, PICK UP AND DROP OFF, RIGHT INTO PINE STREET, PICK UP AND DROP OFF, RUSSELL STREET , ONTO N3 FREEWAY WESTBOUND , LEFT ONTO BRICKFIELD ROAD OFF-RAMP, RIGHT ONTO BRICKFIELD ROAD, PICK UP AND DROP OFF, PROCEED ALONG BRICKFIELD ROAD, PICK UP AND DROP OFF, INTO ALPINE ROAD , PICK UP AND DROP OFF, PROCEED ALONG ALPINE ROAD, PICK UP AND DROP OFF, INTO INTERSITE AVENUE , PROCEED ALONG INTERSITE AVENUE , PICK UP AND DROP OFF, LEFT INTO ILALA ROAD, PICK UP AND DROP OFF, INTO SUPPLY ROAD , PICK UP AND DROP OFF, LEFT INTO ELECTRON ROAD, PICK UP AND DROP OFF, INTO ROYAL PALM ROAD, PICK UP AND DROP OFF, RIGHT INTO INTERSITE AVENUE , PICK UP AND DROP OFF, INTO ALPINE ROAD, PICK UP AND DROP OFF, ALONG STANLEY COPLEY DRIVE, PICK UP AND DROP OFF, PROCEED TO APPROVED TAXI RANK 53A ON STANLEY COPLEY DRIVE, OUTSIDE KING GEORGE V HOSPITAL , PICK UP AND DROP OFF.

### 12.11 SYDENHAM TO WESTWOOD MALL

FROM APPROVED TAXI RANK 53A, ON STANLEY COPLEY DRIVE, TURNING LEFT ONTO STANLEY COPLEY DRIVE PICKUP AND DROP OFF, TURN LEFT INTO NERINA ROAD, PICK UP AND DROP OFF, INTO MUSCARI , PICK UP AND DROP OFF, LEFT INTO DAHLIA , PICK UP AND DROP OFF, RIGHT INTO FOXGLOVE, PICK UP AND DROP OFF, LEFT INTO ALPINE , PICK UP AND DROP OFF, INTO INTERSITE AVENUE, PICK UP AND DROP OFF, LEFT INTO ILALA ROAD, PICK UP AND DROP OFF ,INTO SUPPLY ROAD, PICK UP AND DROP OFF, LEFT INTO ELECTRON ROAD, PICK UP AND DROP OFF, INTO ROYAL PALM ROAD, PICK UP AND DROP OFF, LEFT ONTO M19, ONTO ALPINE ROAD, PICK UP AND DROP OFF, RIGHT INTO STANLEY COPLEY DRIVE , PICK UP AND DROP OFF, RIGHT INTO HOWELL ROAD, PICK UP AND DROP OFF, INTO HOWELL ROAD ESTATE, RIGHT INTO HOWELL ROAD, LEFT INTO AVIS ROAD , PICK UP AND DROP OFF, LEFT INTO CLARE ROAD, PICK UP AND DROP OFF, INTO RANGLES ROAD, PICK UP AND DROP OFF, RIGHT INTO SPARKS ROAD, INTO ABREY ROAD ,PICK UP AND DROP OFF, LEFT INTO LOCKSLEY DRIVE , PICK UP AND DROP OFF ,RIGHT INTO JAN SMUTS AVENUE ,LEFT INTO ESSEX TERRACE , RIGHT INTO VARSITY DRIVE, INTO MOTTRAMDALE ROAD, PICK UP AND DROP OFF, AND PROCEED TO WESTWOOD MALL (TAXI HOLDING BAY). LOAD PASSENGERS FOR RETURN TRIP BACK TO SYDENHAM ROUTES.

#### OUTBOUND

FROM WESTWOOD MALL, INTO MOTTRAMDALE ROAD, PICK UP AND DROP OFF, LEFT INTO OFF RAMP ON JAN SMUTS HIGHWAY, LEFT INTO LOCKSLEY DRIVE, PICK UP AND DROP OFF, LEFT INTO RIPPON ROAD, PICK UP AND DROP OFF, INTO STANLEY COPLEY DRIVE, PICK UP AND DROP OFF, INTO SYDENHAM ROUTES.





## transport

Department:  
Transport  
Province of KwaZulu-Natal

## GAZETTE

LGKZNG44-2019-FEB

REGION: ALL

### 12.12 SYDENHAM TO DURBAN CBD (RANK 53A MARKET).

FROM APPROVED TAXI RANK 53A, OUTSIDE KING GEORGE V HOSPITAL ON STANLEY COPLEY DRIVE, PICK UP AND DROP OFF, RIGHT INTO BRICKFIELD ROAD, PICK UP AND DROP OFF, RIGHT INTO RANGLES ROAD, PICK UP AND DROP OFF, LEFT ONTO N3 WESTBOUND, BEREA ROAD, OLD DUTCH ROAD, RIGHT INTO MARKET ROAD, PICK UP AND DROP OFF, INTO WARWICK AVENUE, PICK UP AND DROP OFF, TO APPROVED HOLDING BAY / RANK ON TAXI RANK 53A, LOAD AND RETURN TO SYDENHAM VIA CANNON GATE ROAD, N3 FREEWAY, EASTBOUND, LEFT ON BRICKFIELD OFF RAMP, RIGHT ONTO BRICKFIELD ROAD, PICK UP AND DROP OFF, PROCEED ALONG BRICKFIELD ROAD, PICK UP AND DROP OFF, TO SPRINGFIELD BUSINESS PARK, PICK UP AND DROP OFF, OR LEFT ONTO STANLEY COPLEY DRIVE TO APPROVED TAXI RANK 53A ON STANLEY COPLEY DRIVE, PICK UP AND DROP OFF.

#### OUTBOUND

FROM APPROVED TAXI RANK 53A, OUTSIDE KING GEORGE V HOSPITAL ON STANLEY COPLEY DRIVE PROCEED ALONG STANLEY COPLEY DRIVE, PICK UP AND DROP OFF, INTO RIPPON ROAD, PICK UP AND DROP OFF, INTO LOCKSLEY AVENUE, PICK UP AND DROP OFF, LEFT INTO JAN SMUTS AVENUE, LEFT INTO BRICKFIELD ROAD, PICK UP AND DROP OFF, LEFT INTO RANGLES ROAD, PICK UP AND DROP OFF, LEFT ONTO N3 FREEWAY, EASTBOUND, INTO COMMERCIAL ROAD, PICK UP AND DROP OFF, LEFT INTO FIELD STREET, PICK UP AND DROP OFF, RIGHT INTO QUEEN STREET, PICK UP AND DROP OFF, RIGHT INTO SOLDIERS WAY, TO APPROVED TAXI RANK 53A ON SOLDIERS WAY, PICK UP AND DROP OFF.





## transport

Department:  
Transport  
Province of KwaZulu-Natal

## GAZETTE

LGKZNG44-2019-FEB

REGION: ALL

1) <b>Application Number:</b> APP0108281	2) <b>Gazette Number:</b> LGKZNG44-2019-FEB
3) <b>Applicant:</b> MM ZUMA <b>ID NO.</b> 7210270551086 <b>Association:</b> KWA-MASHU TAXI OWNERS ASSOCIATION	4) <b>Applicant Address:</b> 113 AVOCA HILLS DRIVE AVOCA HILLS 4051
5) <b>Existing Licence Holder:</b> WM ZUMA <b>ID NO.</b> 6401105723088	6) <b>Existing Licence Holder Address:</b> 133 AVOCA HILLS DRIVE AVOCA HILLS, DURBAN KWA ZULU NATAL 4001
7) <b>Type of application:</b> RENEWAL AND DECEASED TRANSFER	8) <b>Operating Licence Number:</b> LGKZN1403000220
9) <b>Vehicle Type:</b> MINIBUS	10) 1 X 15 (SEATED) + 0 (STANDING)
11) <b>Region:</b> GREATER NORTH	
12.1	<p>KWA-MASHU TO DURBAN</p> <p>FROM KWAMASHU TAXI RANK, INTO MALANDELA ROAD, INTO INANDA ROAD, INTO INANDA HIGHWAY, RIGHT INTO N2, INTO WESTERN FREEWAY (N3) ALONG THE WESTERN FREEWAY (N3) LEFT INTO BEREA ROAD NORTH, INTO OLD DUTCH ROAD, ALICE STREET, RIGHT INTO GREY STREET, LEFT INTO COMMERCIAL LEFT INTO FIELD STREET TO SOLDIER'S WAY TAXI RANK.</p> <p>FROM COMMERCIAL ROAD RIGHT INTO GARDNER STREET, RIGHT INTO PINE STREET, TO WESTERN FREEWAY.</p> <p>FROM DURBAN BACK TO KWAMASHU FROM SOLDIER'S WAY TAXI RANK, TO FIELD STREET, LEFT INTO LEOPOLD STREET, TO CANNONGATE ROAD, INTO WESTERN FREEWAY (N3), INTO N2, INANDA ROAD OFF-RAMP, INANDA HIGHWAY, MALANDELA ROAD.</p>
12.2	<p>KWA-MASHU CAMP TO PINETOWN</p> <p>FROM ALONG MALANDELA ROAD, LEFT INTO BHEJANE ROAD, ALONG BHEJANE ROAD, LEFT INTO SIBISI ROAD, RIGHT INTO NYALA ROAD, RIGHT INTO BHUNGEZI ROAD, RIGHT INTO NTUZUMA ACCESS, RIGHT INTO M25 ON-RAMP AND PROCEED TO BESTER'S TAXI RANK. * ALONG MALANDELA ROAD, LEFT INTO BHEJANE ROAD, RIGHT INTO ZULU ROAD, LEFT INTO NTOMBELA ROAD, LEFT INTO MALANDELA ROAD AND PROCEED TO CROSSROADS TAXI RANK.</p> <p>FROM THE RANK AT KWAMASHU STATION ALONG ANY OF THE ROUTES ABOVE INTO AND ALONG MALANDELA ROAD, INTO INANDA ROAD, RIGHT INTO N2, RIGHT INTO M19, ALONG THE M19, INTO ST JOHN AVENUE, RIGHT INTO OLD MAIN ROAD (M31), LEFT INTO CROMPTON ROAD, RIGHT INTO HILL STREET AND PROCEED TO THE TAXI RANK.</p>
12.3	<p>KWA-MASHU CAMP TO STANGER</p> <p>FROM APPROVED TAXI RANK IN KWAMASHU TO APPROVED TAXI RANK IN STANGER VIA VERULAM ALONG MALANDELA ROAD, RIGHT INTO M25, LEFT INTO THE N2, ALONG THE N2, LEFT INTO M41, ALONG THE M41, RIGHT INTO WICK STREET, LEFT INTO IRELAND STREET, RIGHT INTO WICK STREET, RIGHT INTO R102, PROCEED ALONG R102, PROCEED ALONG R102 TO STANGER DIRECT AND RETURN.</p>



## transport

Department:  
Transport  
Province of KwaZulu-Natal

## GAZETTE

LGKZNG44-2019-FEB

REGION: ALL

1) <b>Application Number:</b> APP0108303	2) <b>Gazette Number:</b> LGKZNG44-2019-FEB
3) <b>Applicant:</b> S PILLAY <b>ID NO.</b> 6507215192087 <b>Association:</b> ISIPINGO MOBENI TAXI ASSOCIATION	4) <b>Applicant Address:</b> 17 SAUNDERS AVENUE ISIPINGO HILLS 4110
5) <b>Existing Licence Holder:</b> V PILLAY <b>ID NO.</b> 2808055105088	6) <b>Existing Licence Holder Address:</b> 19 JAMES AVENUE ISIPINGO ISUPINGO KWA-ZULU NATAL 4133
7) <b>Type of application:</b> DECEASED TRANSFER AND NEW OPERATING LICENCE	8) <b>Operating Licence Number:</b> LKNKZN0114589
9) <b>Vehicle Type:</b> MINIBUS TAXI	10) 1 X 9-16 (SEATED) + 0 (STANDING)
11) <b>Region:</b> NINGIZMU 1	
12.1	ISIPINGO TO MOBENI ISIPINGO TO MOBENI RANK 32 FROM APPROVED MUNICIPAL RANK A IN ISIPINGO NORTH ONTO OLD MAIN ROAD ISIPINGO, RIGHT ONTO OLD SOUTH COAST ROAD, RIGHT ONTO SOUTH COAST ROAD DIRECT TO APPROVED MUNICIPAL RANK ?32? IN MOBENI DROPPING AND PICKING PASSENGERS AND RETURN. ALTERNATIVE ROUTE: 1.2. FROM APPROVED MUNICIPAL RANK ?A? IN ISIPINGO NORTH ONTO OLD MAIN ROAD ISIPINGO RIGHT ONTO POROSPECTON ROAD, LEFT ONTO SOUTH COAST ROAD, DIRECT TO APPROVED MUNICIPAL RANK ?32? IN MOBENI DROPPING AND PICKING PASSENGERS AND RETURN.
12.2	ISIPINGO TO CLAIRWOOD (HOSPITAL) FROM APPROVED MUNICIPAL RANK A IN ISIPINGO NORTH ONTO OLD MAIN ROAD ISIPINGO, RIGHT ONTO PROSPECTON ROAD, LEFT ONTO SOUTH COAST ROAD, LEFT ONTO PENDLE BURY ROAD, RIGHT ONTO LEICESTER, LEFT ONTO CROWE ROAD TO CLAIRWOOD HOSPITAL DROPPING AND PICKING PASSENGERS AND RETURN.
12.3	CHARTER SERVICE FROM ISIPINGO MOBENI TO POINT WITHIN THE PROVINCE OF KZN ONLY. NO PICKING UP OR SETTING DOWN OF PASSENGERS EN ROUTE.



## transport

Department:  
Transport  
Province of KwaZulu-Natal

## GAZETTE

LGKZNG44-2019-FEB

REGION: ALL

1) <b>Application Number:</b> APP0108321	2) <b>Gazette Number:</b> LGKZNG44-2019-FEB
3) <b>Applicant:</b> MC NGCOBO <b>ID NO.</b> 6004215312089 <b>Association:</b> EMBO TAXI OWNERS ASSOCIATION	4) <b>Applicant Address:</b> P O BOX 75 HILLCREST KWAZULU-NATAL  3650
5) <b>Existing Licence Holder:</b> NOT APPLICABLE <b>ID NO.</b> NOT APPLICABLE	6) <b>Existing Licence Holder Address:</b> NOT APPLICABLE
7) <b>Type of application:</b> NEW OPERATING LICENCE	8) <b>Operating Licence Number:</b> NOTAVAILABLE
9) <b>Vehicle Type:</b> MINIBUS	10) 1 X 13 (SEATED) + 0 (STANDING)
11) <b>Region:</b> DURBAN WEST	
12.1	<p>EMBO TO PINETOWN</p> <p>FROM GCWENSA STORE TAXI RANK EMBO TURN LEFT VIA RUSSIA ROAD, TURN AROUND BACK TO TWINS ROAD (D1665), TURN RIGHT INTO MALINGA ROAD, TURN AROUND BACK TO TWINS ROAD, TURN LEFT INTO DEWLA ROAD, TURN AROUND BACK TO TWINS ROAD, TURN RIGHT INTO FISCHER ROAD, PASS ABAMBO SCHOOL ROAD, INHLANGO SCHOOL, TURN RIGHT INTO INANDA ROAD (M33) TO KLOOF TAXI RANK DROP AND PROCEED TURN LEFT INTO OLD MAIN ROAD (R103) TURN LEFT INTO M13 AND PROCEED, JOIN M33 INTO VILLAGE ROAD (KLOOF)(M39) TURN RIGHT INTO M13, LEFT INTO OLD MAIN ROAD, THEN RIGHT INTO ANDERSON ROAD INTO TAXI RANK AND RETURN ALONG THE SAME ROUTE IN REVERSE. 1.2. FROM EMBO (ETHAFENI STORE TAXI RANK ) TO PINETOWN FROM ETHAFENI STORE TAXI RANK EMBO, TURN RIGHT INTO ROAD F, JOIN ROAD E.D.E, TURN LEFT INTO MARION ROAD, LEFT INTO ELIZABETH ROAD, RIGHT INTO HAYLETT ROAD, LEFT INTO WESTRIDING ROAD, RIGHT INTO INANDA ROAD (M33), TURN LEFT INTO OLD MAIN ROAD HILLCREST (R103) DROP OFF, TURN LEFT INTO M13 PROCEED, JOIN M33 INTO VILLAGE ROAD (KLOOF), M39 TURN RIGHT INTO M13, TURN LEFT INTO OLD MAIN ROAD, PINETOWN, RIGHT INTO ANDERSON ROAD INTO TAXI RANK AND RETURN ALONG THE SAME ROUTE IN REVERSE. 1.3. FROM EMBO (PHOSHANE JUNIOR PRIMARY ) TO PINETOWN FROM PHOSHANE JUNIOR PRIMARY SCHOOL TAXI RANK EMBO, TURN RIGHT INTO PARTNER ROAD (ROAD A), INTO AND ALONG BENARS ROAD TO BOTHAS HILL. INTO AND ALONG OLD MAIN ROAD (R103) TO HILLCREST INTO M13 AND PROCEED TO KLOOF DROP OFF AND PROCEED TO PINETOWN, LEFT INTO OLD MAIN ROAD (M31), RIGHT INTO ANDERSON ROAD AND PROCEED TO THE TAXI RANK AND RETURN ALONG THE SAME ROUTE IN REVERSE.</p>
12.2	<p>EMBO TO WATERFALL</p> <p>FROM EMBO LOCATION, SITUATED WITHIN THE MAGISTERIAL DISTRICT OF PINETOWN TO WATERFALL TAXI RANK, WATERFALL, LEFT INTO FISCHER ROAD, RIGHT INTO BRACKENHILL ROAD, RIGHT INTO INANDA ROAD (M33), LEFT INTO LINK ROAD, TAKE LEFT KING GEORGE AVENUE, RIGHT RIDGE ROAD TURN AROUND AT FOREST VIEW PRIMARY SCHOOL BACK TO KING GEORGE AVENUE, LEFT INTO BRIDLE ROAD BECOMING KLOOF FALLS ROAD (M33), RIGHT INTO IMPANGELE ROAD, TURN AROUND AT ABELIA ROAD NEAR KLOOF JUNIOR SCHOOL AND RETURN ALONG THE SAME ROUTE IN REVERSE.</p>



## transport

Department:  
Transport  
Province of KwaZulu-Natal

## GAZETTE

LGKZNG44-2019-FEB

REGION: ALL

1) <b>Application Number:</b> APP0108333	2) <b>Gazette Number:</b> LGKZNG44-2019-FEB
3) <b>Applicant:</b> JN NKOSI <b>ID NO.</b> 5808310775086 <b>Association:</b> SOUTH & NORTH BEACH ADDINGTON TAXI ASSOCIATION	4) <b>Applicant Address:</b> 208 ELWYN COURT 370 POINT RD, DURBAN KWAZULU-NATAL  4001
5) <b>Existing Licence Holder:</b> NOT APPLICABLE <b>ID NO.</b> NOT APPLICABLE	6) <b>Existing Licence Holder Address:</b> NOT APPLICABLE
7) <b>Type of application:</b> NEW OPERATING LICENCE	8) <b>Operating Licence Number:</b> NOTAVAILABLE
9) <b>Vehicle Type:</b> MINIBUS	10) 1 X 15 (SEATED) + 0 (STANDING)
11) <b>Region:</b> DURBAN CENTRAL	
12.1	<p>ADDINGTON HOSPITAL (RANK 112) TO BEREA ROAD. FROM RANK (112A) ON ERSKINE TERRACE ADDINGTON HOSPITAL, LEFT INTO RUTHERFORD STREET PICK AND DROP, RIGHT INTO GILLESPIE STREET PICK UP DROP, LEFT INTO BOSCOMBE PLACE AND ONTO MONTY NAICKER, PICK UP AND DROP ALONG THE WAY. RIGHT INTO STALWART SIMELANE PICK UP AND DROP OFF, ONTO DAVID WEBSTER, INTO STEVE BIKO ROAD, PICK UP AND DROP OFF. LEFT INTO BOTANIC GARDENS ROAD PICK UP AND DROP OFF, LEFT INTO KING DINIZULU ROAD PICK UP AND DROP OFF OPPOSITE BEREA CENTRE ON KING DINIZULU ROAD. RETURN TRIP FROM BEREA ROAD TO RANK 112 A ADDINGTON HOSPITAL FROM BEREA ROAD (KING DINIZULU ROAD) OPPOSITE BEREA CENTRE, ONTO PIXLEY KASEME STREET, RIGHT INTO MAHATMA GHANDI ROAD, LEFT INTO BELL STREET, LEFT INTO PRINCE STREET RIGHT INTO SOUTH BEACH AVENUE, LEFT INTO ERSKINE TERRACE INTO RANK 112A AT ADDINGTON HOSPITAL. PICKING UP AND DROPPING OFF ALONG THE WAY.</p>



## transport

Department:  
Transport  
Province of KwaZulu-Natal

## GAZETTE

LGKZNG44-2019-FEB

REGION: ALL

<p><b>12.2</b></p>	<p><b>BLUE LAGOON 112C TO BEREA ROAD THROUGH ST ANDREWS.</b></p> <p>FROM RANK 112C ON SNELL PARADE, INTO SUNCOAST CASINO THE DESIGNATED STOP, PICK UP AND DROP OFF, LEFT INTO SNELL PARADE, RIGHT INTO ARGYLE, LEFT INTO PLAYFAIR ROAD, RIGHT INTO SANDOWN ROAD, PICK UP AND DROP OFF, LEFT INTO SOL HARRIS CRESCENT, LEFT INTO SOMTSEU ROAD, RIGHT INTO PLAYFAIR LEFT INTO K E MASINGA ROAD, RIGHT INTO BOSCOMBE, LEFT INTO GILLESPIE STREET, RIGHT INTO PLAYFAIR, RIGHT INTO DR. PIXLEY KASEME ROAD, LEFT INTO MAHATMA GHANDI, RIGHT INTO ANTON LEMBEDE, LEFT INTO BROAD STREET, RIGHT INTO ST ANDREW'S STREET, STOP AT THE DESIGNATED STOP AREA, THEN LEFT INTO JOSEPH NDULI, LEFT INTO ANTO LEMBEDE STREET, ONTO RANK 112B. PICKING UP AND DROPPING OFF ALONG THE WAY ON DESIGNATED AREAS.</p> <p>RETURN: FROM RANK 112B IN BEREA ROAD (KING DINIZULU ROAD), PICK UP AND DROP OFF, RIGHT INTO PARK STREET PICK UP AND DROP OFF, RIGHT INTO PARK STREET PICK UP AND DROP OFF, RIGHT INTO ALEXANDER STREET, LEFT INTO ST ANDREWS STREET, STOP AT THE DESIGNATED STOP FOR PICK UP'S AND DROP OFF'S, LEFT INTO JOSEPH NDULI STREET, RIGHT INTO DR PIXLEY KASEME DROP OFF AND PICK UP ALONG THE WAY, LEFT INTO GILLESPIE STREET, RIGHT INTO BOSCOMBE PLACE, LEFT INTO K.E MASINGA ROAD, RIGHT INTO PLAYFAIR ROAD, LEFT INTO SOMTSEU ROAD, RIGHT INTO SOL HARRIS CRESCENT, RIGHT INTO SANDOWN ROAD, LEFT INTO PLAYFAIR ROAD, RIGHT INTO ARGYLE ROAD, LEFT INTO SNELL PARADE, RIGHT INTO DESIGNATED STOP AT SUNCOAST CASINO, THEN RIGHT INTO SNELL PARADE, LEFT INTO RANK 112C. PICKING UP AND DROPPING OFF ALONG THE WAY.</p> <p>ALTERNATIVE ROUTE</p> <p>FROM 112C BLUE LAGOON THROUGH PINE STREET TO BEREA ROAD (KING DINIZULU)FROM RANK 112C ON SNELL PARADE, INTO SUN COAST CASINO THE DESIGNATED STOP, PICK UP AND DROP OFF, LEFT INTO SNELL PARADE, RIGHT INTO ARGYLE, LEFT INTO PLAYFAIR ROAD, RIGHT INTO SANDOWN ROAD, PICK UP AND DROP OFF, LEFT INTO SOL HARRIS CRESCENT, LEFT INTO SOMTSEU ROAD, RIGHT INTO PLAYFAIR, LEFT INTO K.E MASINGA ROAD, RIGHT INTO BOSCOMBE, ONTO MONTY NAICKER STREET, RIGHT INTO JOSEPH NDULI STREET, LEFT INTO DAVID WEBSTER STREET, RIGHT INTO JULIUS NYERERE AVENUE, ONTO CENTENARY ROAD, LEFT INTO STEVE BIKO ROAD , LEFT INTO BOTANIC GARDENS ROAD, LEFT INTO KING DINIZULU, DROPPING OFF ALONG THE WAY.</p> <p>RETURN: FROM KING DINIZULU ROAD, OPPOSITE BEREA CENTRE ONTO DR. PIXLEY KASEME, LEFT INTO GILLESPIE STREET, RIGHT INTO BOSCOMBE PLACE, PICKING UP AND DROPPING OFF ALONG THE WAY. LEFT INTO K.E MASINGA ROAD, RIGHT INTO PLAYFAIR ROAD, LEFT INTO SOMTSEU, RIGHT ROAD.</p>
<p><b>12.3</b></p>	<p><b>RANK 112B BEREA ROAD TO 112A ADDINGTON HOSPITAL.</b></p> <p>FROM RANK 112B IN BEREA ROAD ( KING DINIZULU), PICK UP AND DROP OFF, RIGHT INTO PARK STREET PICK UP AND DROP OFF, RIGHT INTO ALEXANDER STREET, LEFT INTO ST ANDREWS STREET, STOP AT THE DESIGNATED STOP FOR PICK UPS AND DROP OFFS, LEFT INTO JOSEPH NDULI STREET, RIGHT INTO DR. PIXLEY KASEME DROP OFF AND PICK UP ALONG THE WAY, RIGHT INTO MAHATMA GHANDI ROAD, THEN LEFT BELL STREET LEFT INTO PRINCE STREET, RIGHT INTO SOUTH BEACH AVENUE, LEFT INTO ERSKINE TERRACE, ONTO RANK 112A ADDINGTON HOSPITAL. PICK UP AND DROP OFF ALONG THE WAY</p> <p>RETURN: FROM RANK 112A ON ERSKINE TERRACE ADDINGTON HOSPITAL, LEFT INTO RUTHERFORD STREET PICK AND DROP, RIGHT INTO GILLESPIE STREET PICK AND DROP, LEFT INTO DR. PIXLEY KASEME, LEFT INTO MAHATMA GHANDI, RIGHT INTO ANTON LEMBEDE, RIGHT INTO JULIUS NYERERE AVENUE, PICK UP AND DROP OFF, LEFT INTO M.L SULTAN, LEFT INTO STEVE BIKO, LEFT INTO BOTANIC GARDENS ROAD PICK UP AND DROP OFF, LEFT INTO KING DINIZULU ROAD PICK UP AND DROP OFF OPPOSITE BEREA CENTRE ON BEREA ROAD ( KING DINIZULU ROAD).</p>



## transport

Department:  
Transport  
Province of KwaZulu-Natal

## GAZETTE

LGKZNG44-2019-FEB

REGION: ALL

**12.4** FROM RANK 112B IN BEREA ROAD (KING DINIZULU ROAD), PICK UP AND DROP OFF, RIGHT INTO PARK STREET PICK UP AND DROP OFF, RIGHT INTO ALEXANDER STREET, LEFT INTO ST ANDREWS STOP AT THE DESIGNATED STOP FOR PICK UPS AND DROP OFFS, LEFT INTO JOSEPH NDULI STREET, RIGHT INTO DR PIXLEY KASEME DROP OFF AND PICK UP ALONG THE WAY, LEFT INTO GILLESPIE STREET, RIGHT INTO BOSCOMBE PLACE, LEFT INTO K.E MASINGA ROAD, RIGHT INTO PLAYFAIR ROAD, LEFT INTO SOMTSEU ROAD, RIGHT INTO SOL HARRIS CRESCENT, RIGHT INTO SANDOWN ROAD, LEFT INTO PLAYFAIR ROAD, RIGHT INTO ARGYLE ROAD, LEFT INTO SNELL PARADE, RIGHT INTO DESIGNATED STOP AT SUNCOAST CASINO, THEN RIGHT INTO SNELL PARADE, LEFT INTO RANK 112C.

### RETURN

FROM RANK 112C ON SNELL PARADE, INTO SUNCOAST CASINO THE DESIGNATED STOP, PICK UP AND DROP OFF, LEFT INTO SNELL PARADE, RIGHT INTO ARGYLE, LEFT INTO PLAYFAIR ROAD, RIGHT INTO SANDOWN ROAD, PICK UP AND DROP OFF, LEFT INTO SOL HARRIS CRESCENT LEFT INTO SOMTSEU ROAD, RIGHT INTO PLAYFAIR, LEFT INTO K.E MASINGA ROAD, RIGHT INTO BOSCOMBE, LEFT INTO GILLESPIE STREET, RIGHT INTO PLAYFAIR RIGHT INTO DR. PIXLEY KASEME ROAD, LEFT INTO MAHATMA GHANDI, RIGHT INTO ANTON LEMBEDE, LEFT INTO BROAD STREET, RIGHT INTO ST ANDREWS STREET, STOP AT DESIGNATED STOP AREA, THEN LEFT INTO JOSEPH NDULI, LEFT INTO ANTON LEMBEDE STREET, RIGHT INTO JULIUS NYERERE AVENUE, RIGHT INTO DR. PIXLEY KASEME STREET, ONTO RANK 112B.





## transport

Department:  
Transport  
Province of KwaZulu-Natal

## GAZETTE

LGKZNG44-2019-FEB

REGION: ALL

1) <b>Application Number:</b> APP0108347	2) <b>Gazette Number:</b> LGKZNG44-2019-FEB
3) <b>Applicant:</b> MSK MADLALA <b>ID NO.</b> 6612165495082 <b>Association:</b> MSHIYENI AND B-RANK	4) <b>Applicant Address:</b> M 469 UMLAZI 4031
5) <b>Existing Licence Holder:</b> NOT APPLICABLE <b>ID NO.</b> NOT APPLICABLE	6) <b>Existing Licence Holder Address:</b> NOT APPLICABLE
7) <b>Type of application:</b> NEW OPERATING LICENCE	8) <b>Operating Licence Number:</b> LKNKZN0126848
9) <b>Vehicle Type:</b> MINIBUS TAXI	10) 1 X 9-16 (SEATED) + 0 (STANDING)
11) <b>Region:</b> NINGIZMU 1	
12.1	<p>ISIPINGO B RANK TO PRINCE MSHIYENI HOSPITAL:</p> <p>1. ISIPINGO FROM B RANK OPPOSITE PICK &amp; WIN SUPERMARKET TO JOIN ALEXANDER AVENUE WHICH IS ONE WAY TRAFFIC, 1ST TURN RIGHT WHICH IS THOMAS AVENUE, 1ST TURN RIGHT WHICH IS THOMAS AVENUE, 1ST TURN RIGHT WHICH IS CHURCH LANE, LEFT INTO ISIPINGO OLD MAIN ROAD TO T JUNCTION, AND TURN RIGHT INTO PRINCE MCWAYIZENI DRIVE AND LEFT INTO MANGOSUTHU HIGHWAY. START TO DROP OFF AND ALL STOPS TO MSHIYENI HOSPITAL AND TURN LEFT INTO ACCESS ROAD TO PRINCE MSHIYENI HOSPITAL, AND DROP OFF AT HOSPITAL AT RANK OUTSIDE OF THE GATE, AND LOAD AND RETURN TO ISIPINGO ALONG THE FORWARD ROUTE IN REVERSE, AND DROP OFF AT ALL STOPS TO ISIPINGO INCLUDING REUNION TAXI RANK.</p>



## transport

Department:  
Transport  
Province of KwaZulu-Natal

## GAZETTE

LGKZNG44-2019-FEB

REGION: ALL

1) <b>Application Number:</b> APP0108368	2) <b>Gazette Number:</b> LGKZNG44-2019-FEB
3) <b>Applicant:</b> LA MAPHUMULO <b>ID NO.</b> 6812085319087 <b>Association:</b> UMLAZI NORTH TAXI OWNERS ASSOCIATION	4) <b>Applicant Address:</b> 20 PIGEON DRIVE YELLOWWOOD DURBAN KWA-ZULU NATAL 4000
5) <b>Existing Licence Holder:</b> NOT APPLICABLE <b>ID NO.</b> NOT APPLICABLE	6) <b>Existing Licence Holder Address:</b> NOT APPLICABLE
7) <b>Type of application:</b> NEW OPERATING LICENCE	8) <b>Operating Licence Number:</b> LGKZN1203000030
9) <b>Vehicle Type:</b> MINIBUS	10) 1 X 15 (SEATED) + 0 (STANDING)
11) <b>Region:</b> NINGIZMU 2	
12.1	UMLAZI - UMLAZI TAXI RANK FROM APPROVED TAXI RANK UMLAZI STATION NORTH SIDE ALONG SOKESIMBONE ROAD, TURN LEFT INTO KING DINGANE LEFT INTO SIBUSISO MDAKANE ROAD BECOMING ROAD R1902, PICK AND 'DROP', TURN LEFT INTO PRINCE MCWAYIZENI AND TURN LEFT INTO ISIPINGO OLD MAIN ROAD LEFT TO APPROVED TAXI RANK AT ALEXANDRA ROAD, LEFT INTO CHURCH LANE, TURN RIGHT INTO NWABI ROAD BACK TO ISIPINGO OLD MAIN ROAD AND PROCEED TO UMLAZI TAXI RANK ALONG THE SAME ROUTE IN REVERSE.
12.2	CONDITIONS 1. ALL PASSENGERS WILL BE PICKED UP AND DROPPED OFF IN AREAS DESIGNATED BY THE MUNICIPALITY FOR SUCH PURPOSES. 2. NO PICK UP OF PASSENGERS WILL BE EFFECTED IN AREAS WHICH DO NOT FALL UNDER THE JURISDICTION OF THE ASSOCIATION SAVE PASSENGERS WHO ARE BEING CONVEYED DIRECTLY TO THE STARTING POINT. 3. ENTRY OR RANKING ON PRIVATE PROPERTY IS NOT PERMITTED WITHOUT THE WRITTEN PERMISSION OF THE LANDLORD, A COPY OF WHICH MUST BE SUPPLIED TO THE BOARD. 4. WITHOUT HAVING ENTERED INTO AN AGREEMENT WITH OTHER OPERATORS ON A COMMON ROUTE AS CONTEMPLATED SECTION 88(2)(B) OF ACT 22 OF 2000, THE PICKING UP OR SETTING DOWN OF PASSENGERS ON SUCH ROUTE IS NOT PERMITTED. A COPY OF SUCH AGREEMENT MUST BE SUPPLIED TO THE BOARD. 5. AT RANKS, WHETHER ON STREET OR OFF STREET, ONLY THE TAXIS THAT CAN BE ACCOMMODATED IN THE DEMARCATED AREA MAY OCCUPY THE RANK. EXCESS VEHICLES MUST HOLD ELSEWHERE. 6. NO PICKING UP OR SETTING DOWN OF PASSENGERS PERMITTED ON ROUTE 5 ALONG THE WESTERN FREEWAY (N3) AND THE M13 EITHER WAY.
12.3	FROM APPROVED TAXI RANK UMLAZI STATION NORTH SIDE INTO SOKESIMBONE ROAD LEFT INTO KING DINGANE BORABORA TURN AROUND TO KING DINGANE, LEFT INTO SIBUSISO MDAKANE ROAD R1902 PICK 'N' DROP LEFT INTO MANGOSUTHU HIGH WAY PICK 'N' DROP LEFT INTO PRINCE MSHIYENI MEMORIAL HOSPITAL, BACK TO MANGOSUTHU HIGHWAY, LEFT INTO R102, RIGHT INTO M4, LEFT INTO MOORE ROAD RIGHT INTO WARWICK AVENUE, TURN RIGHT TO WEST STREET DROP PASSENGERS ALONG WEST STREET RIGHT INTO POINT ROAD RIGHT INTO FISHER STREET, RIGHT INTO SHEPSTONE STREET, LEFT INTO PINE STREET, RIGHT INTO FIELD STREET, LEFT INTO QUEEN STREET TAXI RANK AND PROCEED TO QUEEN STREET RANK.  OR  FROM QUEEN STREET, RIGHT INTO RUSSELL STREET, LEFT INTO LEOPOLD STREET, LEFT INTO MARKET ROAD, INTO THE SERVICE ROAD BEHIND THE ENGLISH MARKET, AND PROCEED TO THE TAXI RANK.  RETURN  FROM QUEEN STREET TAXI RANK, RIGHT INTO RUSSELL STREET, LEFT INTO LEOPOLD STREET, LEFT INTO MARKET ROAD, INTO WILLIAMS ROAD, LEFT INTO MOORE ROAD, INTO INKOSI ALBERT LUTHULI FREEWAY (M4), AND PROCEED TO UMLAZI ALONG THE FORWARD ROUTE IN REVERSE.  FROM WARWICK AVENUE TAXI RANK, LEFT INTO WEST STREET, RIGHT INTO WILLIAMS ROAD, LEFT INTO MOORE ROAD, INTO INKOSI ALBERT LUTHULI FREEWAY (M4), AND PROCEED TO UMLAZI ALONG THE FORWARD ROUTE IN REVERSE NB: NO PICKING UP OF PASSENGERS IN THE CBD ON THE INWARD JOURNEY AND NO DROPPING OFF ON THE OUTWARD JOURNEY.



## transport

Department:  
Transport  
Province of KwaZulu-Natal

## GAZETTE

LGKZNG44-2019-FEB

REGION: ALL

12.4	<p>UMLAZI- DALTON ROAD (INANDA)</p> <p>FROM APPROVED TAXI RANK UMLAZI STATION NORTH SIDE SOKESIMBONE ROAD, LEFT INTO KING DINGANE, BORABORA TURN TO KING DINGANE INTO SIBUSISO MDAKANE ROAD BECOMING ROAD R1902, PICK 'N DROP, JOINING SOUTH COAST ROAD, EDWIN SWALES VC DRIVE, M7 RIGHT INTO SARNIA ROAD PASS ROSSBURGH, RIGHT TURN UMBILO ROAD RIGHT TURN GALE STREET TURN RIGHT INTO DALTON ROAD TO APPROVED TAXI STOP IN DALTON ROAD.</p> <p>RETURN.</p> <p>FROM DALTON ROAD, TURN RIGHT INTO WILLIAMS ROAD, INTO SYDNEY ROAD, INTO SARNIA, UMBILO ROAD, INTO EDWIN SWALES VC DRIVE (M7), RIGHT INTO SOUTH COAST ROAD, INTO MANGOSUTHU HIGHWAY (M30), RIGHT INTO ROAD 1902 INTO SIBUSISO MDAKANE AND PROCEED AS PER FORWARD ROUTE IN REVERSE TO UMLAZI TAXI RANK AT UMLAZI STATION NORTH SIDE.</p>
12.5	<p>UMLAZI - R102 DURBAN INT. M30 UMLAZI OFF RAMP (MEREWENT)</p> <p>FROM APPROVED TAXI RANK UMLAZI STATION NORTH SIDE SOKESIMBONE ROAD TURN LEFT KING DINGANE, BORABORA ROAD TURN AROUND BACK INTO KING DINGANE LEFT INTO SIBUSISO MDAKANE ROAD BECOMING ROAD R1902 PICK 'N DROP, TURN LEFT INTO PRINCE MCWAHYENZI AND TURN LEFT INTO ISIPINGO OLD MAIN ROAD, TURN RIGHT INTO RANA ROAD, TURN RIGHT INTO R102 TURN LEFT INTO PROSPECTION INDUSTRIAL AREA, PICK - UP AND SET DOWN AND RETURN TO UMLAZI NORTH TAXI RANK ALONG THE SAME ROUTE IN REVERSE.</p>
12.6	<p>UMLAZI - SWANFIELD ROAD (ASHLEY)</p> <p>FROM APPROVED TAXI RANK UMLAZI STATION NORTH SIDE SOKESIMBONE TURN LEFT KING DINGANE BORABORA TURN AROUND BACK TO KING DINGANE LEFT SIBUSISO MDAKANE ROAD BECOMING ROAD R1902 PICK 'N DROP TURN LEFT MANGOSUTHU HIGHWAY PICK 'N DROP PRINCE MSHIYENI MEMORIAL HOSPITAL TURN LEFT TO R102 UMBILO ROAD, BEREKA ROAD AND PROCEED INTO AND ALONG THE WESTERN FREEWAY (N3) TURN LEFT INTO M13 AND TURN LEFT INTO RICHMOND ROAD, TURN RIGHT INTO ALEXANDRA ROAD, CLARK ROAD RIGHT INTO MOSS ROAD RIGHT INTO ALEXANDRA ROAD TO APPROVED TAXI STOP IN SWANFIELD ROAD, WESTMED, AND RETURN ALONG THE SAME ROUTE TO UMLAZI NORTH TAXI RANK IN REVERSE.</p>



## transport

Department:  
Transport  
Province of KwaZulu-Natal

## GAZETTE

LGKZNG44-2019-FEB

REGION: ALL

1) <b>Application Number:</b> APP0108399	2) <b>Gazette Number:</b> LGKZNG44-2019-FEB
3) <b>Applicant:</b> MS MDLALOSE <b>ID NO.</b> 5809075868082 <b>Association:</b> PATA TAXI ASSOCIATION	4) <b>Applicant Address:</b> P O BOX 413731 EDENDALE PMBURG 3217
5) <b>Existing Licence Holder:</b> NOT APPLICABLE <b>ID NO.</b> NOT APPLICABLE	6) <b>Existing Licence Holder Address:</b> NOT APPLICABLE
7) <b>Type of application:</b> NEW OPERATING LICENCE	8) <b>Operating Licence Number:</b> LGKZN0403001740
9) <b>Vehicle Type:</b> MINIBUS TAXI	10) 1 X 9-16 (SEATED) + 0 (STANDING)
11) <b>Region:</b> UMGUNGUNDLOVU	
12.1	<p>MALUKAZI.</p> <p>INBOUND: FROM PATA TAXI TERMINAL/S1 (KPE0153) TO PIETERMARITZ:BOURKE-SLATTER (KPC0018) ROUTE: POLITIQUE, V680, V686, RETURN V686, V680 (TO BRIDGE), RETURN V680, POLITIQUE, H1, RETURN H1, POLITIQUE, MOUNTPATRIDGE, ROUTE 13, MR7,MOSES MABHIDA (EDENDALE),LANGALIBALELE(LONGMARKET),RETIEF,PIETERMARITZ,SLATTER STREET.</p> <p>OUTBOUND: FROM PIETERMARITZ:BOURKE-SLATTER(KPC0018) TO PATATAXITERMINAL/S1 (KPE0153) ROUTE: PIETERMARITZ,PINE,MOSES MABHIDA(EDENDALE),MR7,ROUTE13, MOUNT PATRIDGE, POLITIQUE, V680 (TO BRIDGE)RETURN V680, V686, RETURN V686, V680, POLITIQUE, H1,POLITIQUE.</p> <p>ALTERNATIVE ROUTINGS OUTBOUND A.PIETERMARITZ, WEST STREET BUS/TAXI STATION, WEST, LOOP, MOSES MABHIDA(EDENDALE), MR7, ROUTE 13, MOUNT PATRIDGE, POLITIQUE, V680 (TO BRIDGE)RETURN V680, V686, RETURN V686, V680, POLITIQUE, H1, RETURN H1, POLITIQUE B.PIETERMARITZ, WEST STREET BUS/TAXI STATION, WEST, BURGER, MOSES MABHIDA(EDENDALE), MR7, ROUTE13, MOUNT PATRIDGE, POLITIQUE, V680 (TO BRIDGE)RETURN V680, V686, RETURN V686, V680, POLITIQUE, H1, RETURN H1, POLITIQUE C.PIETERMARITZ, WESTSTREET/TAXISTATION, WEST, PRINCE ALFRED, CAMPSDRIFT, MOSES MABHIDA (EDENDALE), MR7, ROUTE 13, MOUNT PARTRIDGE, POLITIQUE, V680 (TO BRIDGE), RETURN V680, V686, RETURN V686, V680, POLITIQUE, H1 RETURN H1, POLITIQUE.</p> <p>RESTRICTIONS: ALONG ROUTE 13, ONLY OFF-LOADING OF PASSENGERS IS PERMITTED. THE LOADING OF PASSENGERS ALONG THIS SECTION OF THE ROUTE IS NOT PERMITTED. SPECIAL CONDITIONS: NONE DISPUTES AGAINST PATA TAXI ASSOCIATION BY DAMBUZA TAXI ASSOCIATION.</p>



## transport

Department:  
Transport  
Province of KwaZulu-Natal

## GAZETTE

LGKZNG44-2019-FEB

REGION: ALL

<p><b>12.2</b></p>	<p><b>FLATS .</b></p> <p>INBOUND: FROM PATA TAXI TERMINAL/S1 (KPE0153) TO PIETERMARTZ: BOURKE-SLATTER (KPC0018) ROUTE: POLITIQUE, S1, S18, S108, RETURN S18, S1, POLITIQUE, MOUNT PATRIDGE, ROUTE 13, MR7, MOSES MABHIDA (EDENDALE), LANGALIBALELE (LONGMARKET), RETIEF, PIETERMARITZ, SLATTER STREET.</p> <p>OUTBOUND: FROM PIETERMARITZ, BOURKE-SLATTER (KPC0018) TO PATA TAXI TERMINAL/S (KPE0153) ROUTE: PIETERMARITZ, PINE, MOSES MABHIDA (EDENDALE) MR7, ROUTE 13, MOUNT PARTRIDGE, POLITIQUE.</p> <p>ALTERNATIVE ROUTING OUTBOUND A: PIETERMARITZ, WEST STREET BUS/TAXISTATION, WEST, LOOP.MOSES MABHIDA (EDENDALE), MR7, ROUTE13, MOUNT PARTRIDGE, POLITIQUE B:PIETERMARITZ,WEST STREET BUS/TAXI STATION,WEST,BURGER,MOSES MABHIDA(EDENDALE), MR7, ROUTE 13, MOUNT PARTRIDGE,POLITIQUE C:PIETERMARITZ,WEST STREET BUS/TAXI STATION, WEST, PRINCE ALFRED,CAMPSDRIFT,MOSES MABHIDA (EDENDALE), MR7, ROUTE13, MOUNT PARTRIDGE,POLITIQUE.</p> <p>RESTRICTION: ALONG ROUTE 13, ONLY OFF-LOADING OF PASSENGERS IS PERMITTED. THE LOADING OF PASSENGERS ALONG THIS SECTION OF THE ROUTE IS NOT PERMITTED. SPECIAL CONDITIONS NONE DISPUTES AGAINST PATA TAXI ASSOCIATION BY AZALEA TAXI ASSOCIATION.</p>
<p><b>12.3</b></p>	<p><b>WATERCAN.</b></p> <p>INBOUND: FROM PATA TAXI TERMINAUS/S1 (KPE0153) TO PITERMARITZ:BOURKE-SLATTER (KPC0018) ROUTE: POLITIQUE TO AZALEA UNIT S (WATERCAN) –POLITIQUE ROAD (KPE0162).</p> <p>RETURN. POLITIQUE, MOUNT PATRIDGE, ROUTE 13, MR7, MOSES MABHIDA (EDENDALE),LANGALIBALELE (LONGMARKET),RETIEF, PIETERMARITZ, SLATTER STREET.</p> <p>OUTBOUND: FROM PIETERMARITZ, BOURKE-SLATTER (KPC0018) TO PATA TAXI TERMINAL/S1 (KPE0153). ROUTE: PIETERMARITZ, PINE, MOSES MABHIDA (EDENDALE),MR7, ROUTE 13, MOUNT PATRIDGE,POLITIQUE.</p> <p>ALTERNATIVE ROUTING: INBOUND A:POLITIQUE, S1, Y957, POLITIQUE TO AZALEA UNIT S (WATERCAN)- POLITIQUE ROAD (KPE 0162), RETURN POLITIQUE,MOUNT PATRIDGE, ROUTE 13, MR7, MOSES MABHIDA(EDENDALE),LANGALIBALELE (LONGMARKET)RETIEF,PIETERMARITZ,SLATTER OUTBOUND A:PIETERMARITZ,WEST STREET BUS/TAXI STATION,WEST,LOOP,MOSES MABHIDA (EDENDALE)MR7 ROUTE 13,MOUNT PATRIDGE,POLITIQUE B:PIETERMARITZ,WEST STREET BUS/ TAXI STATION, WEST,BURGER,MOSES MABHIDA(EDENDALE) ROUTE13,MOUNT PARTRIDGE,POLITIQUE C:PIETERMARITZ,WEST STREET BUS/TAXI STATION,WEST,PRINCE ALFRED, CAMPSDRIFT,MOSES MABHIDA (EDENDALE),MR7,ROUTE 13,MOUNT PATRIDGE,POLITIQUE RESTRICTIONS: ALONG ROUTE 13, ONLY OFF-LOADING OF PASSENGERS IS PERMITTED. THE LOADING OF PASSENGERS ALONG THIS SECTION OF THE ROUTE IS NOT PERMITTED. SPECIAL CONDITIONS: NONE DISPUTES AGAINST PATA TAXI ASSOCIATION NONE.</p>



## transport

Department:  
Transport  
Province of KwaZulu-Natal

## GAZETTE

LGKZNG44-2019-FEB

REGION: ALL

12.4	<p>VUBAMASI.</p> <p>INBOUND: FROM PATA TAXI TERMINUS/S1 (KPE0153) TO BOURKE-SLATTER (KPC0018).</p> <p>ROUTE: POLITIQUE, S1, Y911, Y912, Y910, Y906, S1, POLITIQUE, MOUNT PATRIDGE, ROUTE 13, MR7, MOSES MABHIDA (EDENDALE) ANGALIBALELE (LONGMARKET) RETIEF, PIETERMARITZ, SLATTER STREET....</p> <p>OUTBOUND: FROM PIETERMARITZ: BOURKE-SLATTER (KPC0018) TO PATA TAXI TERMINUS/S1 (KPE0153).</p> <p>ROUTE: PIETERMARITZ, PINE, MOSES MABHIDA (EDENDALE), MR7 ROUTE 13, MOUNT PATRIDGE, POLITIQUE.</p> <p>ALTERNATIVE ROUTING: INBOUND A: POLITIQUE, S1, Y957, POLITIQUE, MOUNT PATRIDGE, ROUTE 13 MR7, MOSES MABHIDA (EDENDALE), LANGALIBALELE (LONGMARKET) RETIEF, PIETERMARITZ, SLATTER OUTBOUND: A: PIETERMARITZ, WEST STREET BUS/TAXI STATION, WEST, LOOP, MOSES MABHIDA (EDENDALE), MR7 ROUTE 13, MOUNT PATRIDGE, POLITIQUE B: PIETERMARITZ, WEST STREET BUS/TAXI STATION, WEST, BURGER, MOSES MABHIDA (EDENDALE), MR7, ROUTE 13, MOUNT PATRIDGE, POLITIQUE C: PIETERMARITZ, WEST STREET BUS/TAXI STATION, WEST STATION, WEST, PRINCE ALFRED, CAMPDRIFT, MOSES MABHIDA (EDENDALE), MR7, ROUTE 13 MOUNT PATRIDGE, POLITIQUE.</p>
12.5	<p>BONGUDUNGA.</p> <p>INBOUND: FROM PATA TAXI TERMINUS/S1 (KPE0153) TO PIETERMARITZ: BOURKE-SLATTER (KPC0018) ROUTE. POLITIQUE, S1H2 TO RESERVOIR, RETURN H2, POLITIQUE, MOUNT PATRIDGE, ROUTE 13, MR7, MOSES MABHIDA (EDENDALE) LANGALIBALELE (LONGMARKET), RETIEF, PIETERMARITZ, SLATTER STREET.</p> <p>OUTBOUND: FROM PIETERMARITZ: BOURKE-SLATTER (KPC0018) TO PATA TAXI TERMINUS/S1 (KPE0153) ROUTE. PIETERMARITZ, PINE, MOSES MABHIDA (EDENDALE), MR7, ROUTE 13, MOUNT PATRIDGE, POLITIQUE</p> <p>ALTERNATIVE ROUTING: OUTBOUND A: PIETERMARITZ, PINE, MOSES MABHIDA (EDENDALE), MR7, ROUTE 13 MOUNT PATRIDGE, POLITIQUE B: PIETERMARITZ, WEST STREET BUS/TAXI STATION, WEST, BURGER, MOSES MABHIDA (EDENDALE), MR7, ROUTE 13, MOUNT PATRIDGE, POLITIQUE C: PIETERMARITZ, WEST STREET BUS/TAXI STATION, WEST, PRINCE ALFRED, CAMPDRIFT, MOSES MABHIDA (EDENDALE), MR7, ROUTE 13, MOUNT PATRIDGE, POLITIQUE</p> <p>RESTRICTIONS:</p> <p>ALONG ROUTE 13, ONLY OFF-LOADING OF PASSENGERS IS PERMITTED. THE LOADING OF PASSENGERS ALONG THIS SECTION OF THE ROUTE IS NOT PERMITTED.</p> <p>SPECIAL CONDITIONS: NONE DISPUTES AGAINST PATA TAXI ASSOCIATION NONE.</p>





## transport

Department:  
Transport  
Province of KwaZulu-Natal

## GAZETTE

LGKZNG44-2019-FEB

REGION: ALL

1) <b>Application Number:</b> APP0108401	2) <b>Gazette Number:</b> LGKZNG44-2019-FEB
3) <b>Applicant:</b> BC NGOBESE <b>ID NO.</b> 6306030366087 <b>Association:</b> NQUTHU DISTRICT PIONEERS TAXI ASSOC.	4) <b>Applicant Address:</b> P.O BOX 436 NQUTHU 3135
5) <b>Existing Licence Holder:</b> NOT APPLICABLE <b>ID NO.</b> NOT APPLICABLE	6) <b>Existing Licence Holder Address:</b> NOT APPLICABLE
7) <b>Type of application:</b> NEW OPERATING LICENCE	8) <b>Operating Licence Number:</b> LKNKZN019063
9) <b>Vehicle Type:</b> MINIBUS	10) 1 X 15 (SEATED) + 0 (STANDING)
11) <b>Region:</b> UMZINYATHI	
12.1	NQUTU TO JOHANNESBURG FROM NQUTHU TAXI RANK R66 PROCEED TO MNYANDU CROSSING TURN LEFT TO R33/R68 BYPASS DUNDEE ALONG VICTORIA STREET, INTO KAREL LANDMAN, JOINING R68, RIGHT INTO AND LONG N11, BY PASS NEWCASTLE AND PROCEEDING THROUGH VOLKRUST ALONG JOUBERT STREET INTO DAN PIENAAR STREET (R543) INTO AND ALONG R23 TO STANDERTON, PASSING THROUGH STANDERTON, ALONG BOTHA STREET, LOMBARD STREET, KROG STREET INTO R23 BY PASSING GREYLINGSTAD AND BALFOUR TOWARDS HEIDELBERG, TURN RIGHT INTO N3, PROCEED DIRECT INTO VOSLOORUS TAXI RANK AND PROCEED INTO AND ALONG N17 TO GERMISTON TAXI RANK, OFF LOADING ONLY AND PROCEED DIRECT TO M2 INTO AND ALONG N12, PEASE ROAD INTO BARA CITY TAXI RANK AND RETURN INTO NQUTHU ALONG THE FORWARD ROUTE IN REVERSE.
12.2	NQUTU TO DURBAN UNIVERSITY FROM NQUTHU TAXI RANK INTO AND ALONG R68 TO BABANANGO, RIGHT INTO R34, PASSING THROUGH MELMOTH, RIGHT INTO R66 PASSING THROUGH ESHOWE, PROCEED ALONG R66, RIGHT INTO R102 TO NGINGINDLOVU AND PROCEED TO STANGER ALONG R102, PASSING THROUGH STANGER AND TO N2, RIGHT INTO R1020/N2 AND PROCEED DIRECT TO DURBAN INTO R102 INTO UMNGENI ROAD (R102) SETTING DOWN AT DURBAN STATION AND PROCEED ALONG UMNGENI ROAD INTO SOLDIERS WAY, RIGHT INTO LEOPOLD STREET, LEFT INTO MARKET STREET, RIGHT INTO SMITH STREET, RIGHT INTO WARWICK AVENUE, INTO UNIVERSITY AVENUE TAXI RANK AND RETURN ALONG WARWICK AVENUE, RIGHT INTO ALICE STREET, LEFT INTO ALBERT STREET, RIGHT INTO UMNGENI ROAD AND RETURN TO NQUTHU ALONG THE FORWARD ROUTE IN REVERSE.
12.3	NQUTU TO EMPANGENI FROM NQUTHU TAXI RANK ALONG THE SAME ROUTE AS IN 3ABOVE, UP TO NKWALINI ALONG R66 AT KWALINI TURN LEFT INTO AND ALONG R34, WHICH BECOMES MAIN ROAD AND PROCEED DIRECT TO EMPANGENI TAXI RANK AND RETURN THE FORWARD ROUTE IN REVERSE.
12.4	NQUTHU TO EMONDLO FROM NQUTHU TO EMONDLO TAXI RANK ALONG P54, TURN OFF AT MASONDO CROSSING WHICH BECOMES R9 PICKING UP AND DROPPING OFF EN ROUTE AND RETURN ALONG THE FORWARD ROUTE IN REVERSE.
12.5	NQUTHU TO VRYHEID FROM NQUTHU INTO AND ALONG P54, TURN OFF AT MASONDO CROSSING WHICH BECOMES R9, PROCEED ALONG MONDLO/GOBINSIMBI WHICH BECOMES R14 AND PROCEED TO JUNCTION OF VRYHEID AND MELMOTH ROADS WHICH BECOMES R43 AND PROCEED TO UTRECHT STREET IN VRYHEID. AT THE FIRST ROBOT, TURN RIGHT AND SHORT LEFT VRYHEID TAXI RANK AND RETURN ALONG THE FORWARD ROUTE IN REVERSE.
12.6	NQUTHU TO NKANDLA FROM NQUTHU TAXI RANK INTO AND ALONG R68 TO FORT LOUIS, INTO AND ALONG P50-3 STRAIGHT TO NKANDLA TAXI RANK AND RETURN ALONG THE FORWARD ROUTE IN REVERSE.



## transport

Department:  
Transport  
Province of KwaZulu-Natal

## GAZETTE

LGKZNG44-2019-FEB

REGION: ALL

12.7	<p>CONDITIONS/RESTRICTIONS</p> <ol style="list-style-type: none"> <li>1. PASSENGERS MAY BE PICKED UP AND / OR SET DOWN ONLY DESIGNATED TAXI RANKS OR TAXI STOPS, WHICH SHALL EXCLUDE BUS STOPS.</li> <li>2. ON THE INBOUND TRIP TO DURBAN, PIETERMARITZBURG, EMPANGENI, NEWCASTLE, VRYHEID, DUNDEE, LADYSMITH, AND JOHANNESBURG NO PASSENGERS MAY BE PICKED UP ON ROUTE FROM LEAVING THE MAGISTERIAL OF NQUTHU UNTIL REACHING THE DESTINATION RANK.</li> <li>3. ON THE RETURN TRIP TO NQUTHU, NO PASSENGERS MAY BE SET DOWN UNTIL REACHING THE MAGISTERIAL DISTRICT OF NQUTHU.</li> <li>4. ENTRY OR RANKING ON PRIVATE PROPERTY IS NOT PERMITTED WITHOUT THE WRITTEN PERMISSION OF THE LANDLORD, A COPY OF WHICH MUST BE SUPPLIED TO THE BOARD BEFORE UPLIFTING THE OPERATING LICENCE</li> <li>5. WITHOUT HAVING ENTERED INTO AN AGREEMENT WITH THE OTHER OPERATORS ON A COMMON ROUTE, AS CONTEMPLATED BY SECTION 88 (2) (B) OF ACT 22 OF 2000, PICKING UP OR SETTING DOWN OF PASSENGERS ON SUCH ROUTE IS NOT PERMITTED. A COPY OF SUCH AGREEMENT MUST BE SUPPLIED TO THE BOARD.</li> <li>6. AT RANKS, WHETHER ON-STREET OR OFF-STREET, ONLY THE TAXIS THAT CAN BE ACCOMMODATED IN THE DEMARCATED AREA MAY OCCUPY THE RANK, EXCESS VEHICLES MUST HOLD ELSEWHERE AT DESIGNATED HOLDING ARREARS.</li> <li>7. RANK PERMITS OR LETTERS OF AUTHORITY MUST BE PRODUCED WHEN UPLIFTING, IN RESPECT OF ALL RANKS IN MUNICIPAL ARREARS, IN PARTICULAR MAJOR TOWNS AND CITIES AND IN PARTICULAR IN RESPECT OF INTER-PROVINCIAL DESTINATIONS.</li> <li>8. THE VEHICLE MUST BE COVERED BY MOTOR VEHICLE INSURANCE AS WELL AS PERSONAL LIABILITY INSURANCE.</li> <li>9. THE ALLOCATION OF ANY ROUTE OR PORTION OF HE ROUTE IS SUBJECT TO THE CONDITION THAT HAS BEEN APPROVED AND ALLOCATED IN GOOD FAITH AND SUCH ROUTE WILL BE INVALID SHOULD IT TRANSPIRE THAT THE ROUTE OR PORTION THEREOF WILL, OR HAS CAUSED CONFLICT DUE TO IT HAVING BEEN APPROVED BASED ON INCORRECT OR FALSE INFORMATION SUPPLIED TO THE BOARD, OR AS A RESULT OF AN ERROR. IN SUCH INSTANCE THE OPERATING LICENCE MUST BE RETURNED TO THE BOARD FOR CORRECTION.</li> </ol>
12.8	<p>FROM NQUTHU TAXI RANK TO POINT WITHIN THE PROVINCE OF KZN ONLY. NO PICKING UP OR SETTING DOWN OF PASSENGERS EN ROUTE.</p>



## transport

Department:  
Transport  
Province of KwaZulu-Natal

## GAZETTE

LGKZNG44-2019-FEB

REGION: ALL

1) <b>Application Number:</b> APP0108404	2) <b>Gazette Number:</b> LGKZNG44-2019-FEB
3) <b>Applicant:</b> ME KHUZWAYO <b>ID NO.</b> 6901015934089 <b>Association:</b> DUNDEE TRANSPORT ASSOCIATION	4) <b>Applicant Address:</b> P O BOX 1264 DUNDEE KWAZULU-NATAL 3000
5) <b>Existing Licence Holder:</b> NOT APPLICABLE <b>ID NO.</b> NOT APPLICABLE	6) <b>Existing Licence Holder Address:</b> NOT APPLICABLE
7) <b>Type of application:</b> NEW OPERATING LICENCE	8) <b>Operating Licence Number:</b> LKNKZN0153422
9) <b>Vehicle Type:</b> MINIBUS	10) 1 X 14 (SEATED) + 0 (STANDING)
11) <b>Region:</b> UMZINYATHI	
12.1	<p>DUNDEE TO NEWCASTLE</p> <p>FROM DUNDEE TAXI RANK TURN RIGHT INTO SMITH STREET, PROCEED ALONG SMITH STREET, TURN RIGHT INTO VICTORIA STREET (R68), PROCEED ALONG VICTORIA STREET (R68), TURN RIGHT INTO KARL LANDMAN STREET, PROCEED ALONG KARL LANDMAN, FOLLOW R68 TURN RIGHT INTO R621 PROCEED ALONG R621 TO HATTINGSPRUIT, FOLLOW R621 TO DANNHAUSER, FOLLOW R621 TO N11, TURN RIGHT INTO N11, FOLLOW N11 TO NEWCASTLE OFF RAMP, LEFT TO NEWCASTLE (ALLEN STREET), PROCEED ALONG ALLEN STREET TURN LEFT INTO TERMINUS STREET, PROCEED ALONG TERMINUS STREET, TURN RIGHT INTO NEWCASTLE TAXI RANK, OFFLOAD, LOAD AND RETURN ALONG THE FORWARD ROUTE IN REVERSE.</p>
12.2	<p>DUNDEE TO POMEROY (VIA HELPMKAAR)</p> <p>FROM DUNDEE TAXI RANK TURN RIGHT INTO SMITH STREET, PROCEED ALONG SMITH STREET, TURN RIGHT INTO VICTORIA STREET (R68), PROCEED ALONG VICTORIA STREET, LEFT INTO WILSON STREET (R33), PROCEED ALONG WILSON STREET, FOLLOW R33 TO HELPMKAAR, FOLLOW R33 TO POMEROY, TURN INTO SHEPSTONE STREET, PROCEED ALONG SHEPSTONE STREET, TURN LEFT INTO POMEROY TAXI RANK AND RETURN ALONG THE FORWARD ROUTE IN REVERSE.</p>
12.3	<p>DUNDEE TO DANNHAUSER</p> <p>FROM DUNDEE TAXI RANK TURN RIGHT INTO SMITH STREET, PROCEED ALONG SMITH STREET, TURN RIGHT INTO VICTORIA STREET (R68), PROCEED ALONG VICTORIA STREET (R68), TURN INTO KARL LANDMAN, PROCEED ALONG KARL LANDMAN STREET, FOLLOW R68 TURN RIGHT INTO R621, PROCEED ALONG R621 TO HATTINGSPRUIT, FOLLOW R621 TO DANNHAUSER, ACROSS THE BRIDGE INTO DANNHAUSER, TURN LEFT INTO MAIN STREET (R204) AND PROCEED TO DANNHAUSER TAXI RANK, OFF LOAD AND RETURN ALONG THE FORWARD ROUTE IN REVERSE.</p>
12.4	<p>DUNDEE TO LADYSMITH</p> <p>FROM DUNDEE TAXI RANK TURN RIGHT INTO SMITH STREET, PROCEED ALONG SMITH STREET, TURN RIGHT INTO VICTORIA STREET (R68), PROCEED ALONG VICTORIA STREET (R68), TURN RIGHT INTO KARL LANDMAN STREET, PROCEED ALONG KARL LANDMAN STREET, TURN LEFT INTO R614, PROCEED ALONG R614, TURN LEFT INTO R602, PROCEED ALONG R602, TURN LEFT INTO N11, FOLLOW N11 TO LADYSMITH, PROCEED ALONG N11 STRAIGHT TO NEWCASTLE ROAD, PROCEED ALONG NEWCASTLE ROAD, TURN LEFT INTO WILLIS STREET, PROCEED WILLIS STREET, TURN RIGHT INTO ILLING STREET TAXI RANK, OFFLOAD ONLY. PROCEED ALONG ILLING STREET, TURN RIGHT INTO ALFRED STREET, TURN LEFT INTO CROWSHAW ROAD, PROCEED ALONG CROWSHAW ROAD, STRAIGHT INTO LYELL ROAD, PROCEED ALONG LYELL ROAD, AND TURN LEFT INTO LADYSMITH TAXI RANK, OFFLOAD, LOAD AND RETURN ALONG THE FORWARD ROUTE IN REVERSE.</p>
12.5	<p>Route</p> <p>11. DUNDEE – SITHSEMBILE TOWNSHIP, GLENCOE</p> <p>From Dundee Taxi Rank turn right into Smith Street, proceed along Smith Street, turn right into Victoria Street (R68), proceed along Victoria Street (R68), turn right into Karl Landman Street, proceed along Karl Landman Street, turn left into R614, proceed along R614 into Glencoe, turn left into Biggar Street or Uithoek Street, across Main Street to Sithembile, offload, load and return along the forward route in reverse.</p>



## transport

Department:  
Transport  
Province of KwaZulu-Natal

## GAZETTE

LGKZNG44-2019-FEB

REGION: ALL

12.6	<p>CONDITIONS/RESTRICTIONS</p> <ol style="list-style-type: none"> <li>1. PASSENGERS MAY BE PICKED UP AND / OR SET DOWN ONLY DESIGNATED TAXI RANKS OR TAXI STOPS, WHICH SHALL EXCLUDE BUS STOPS.</li> <li>2. ON THE INBOUND TRIP TO DURBAN, PIETERMARITZBURG, EMPANGENI, GERMISTON, VRYHEID, LADYSMITH, AND JOHANNESBURG NO PASSENGERS MAY BE PICKED UP ENROUTE FROM LEAVING THE MAGISTERIAL OF DUNDEE UNTIL REACHING THE DESTINATION RANK.</li> <li>3. ON THE RETURN TRIP TO DUNDEE, NO PASSENGERS MAY BE SET DOWN UNTIL REACHING THE MAGISTERIAL DISTRICT OF DUNDEE.</li> <li>4. ENTRY OR RANKING ON PRIVATE PROPERTY IS NOT PERMITTED WITHOUT THE WRITTEN PERMISSION OF THE LANDLORD, A COPY OF WHICH MUST BE SUPPLIED TO THE BOARD BEFORE UPLIFTING THE OPERATING LICENCE</li> <li>5. WITHOUT HAVING ENTERED INTO AN AGREEMENT WITH THE OTHER OPERATORS ON A COMMON ROUTE, AS CONTEMPLATED BY SECTION 88 (2) (B) OF ACT 22 OF 2000, PICKING UP OR SETTING DOWN OF PASSENGERS ON SUCH ROUTE IS NOT PERMITTED. A COPY OF SUCH AGREEMENT MUST BE SUPPLIED TO THE BOARD.</li> <li>6. AT RANKS, WHETHER ON-STREET OR OFF-STREET, ONLY THE TAXIS THAT CAN BE ACCOMMODATED IN THE DEMARCATED AREA MAY OCCUPY THE RANK, EXCESS VEHICLES MUST HOLD ELSEWHERE AT DESIGNATED HOLDING ARREARS.</li> <li>7. RANK PERMITS OR LETTERS OF AUTHORITY MUST BE PRODUCED WHEN UPLIFTING, IN RESPECT OF ALL RANKS IN MUNICIPAL ARREARS, IN PARTICULAR MAJOR TOWNS AND CITIES AND IN PARTICULAR IN RESPECT OF INTER-PROVINCIAL DESTINATIONS.</li> <li>8. THE VEHICLE MUST BE COVERED BY MOTOR VEHICLE INSURANCE AS WELL AS PERSONAL LIABILITY INSURANCE.</li> <li>9. THE ALLOCATION OF ANY ROUTE OR PORTION OF HE ROUTE IS SUBJECT TO THE CONDITION THAT HAS BEEN APPROVED AND ALLOCATED IN GOOD FAITH AND SUCH ROUTE WILL BE INVALID SHOULD IT TRANSPIRE THAT THE ROUTE OR PORTION THEREOF WILL, OR HAS CAUSED CONFLICT DUE TO IT HAVING BEEN APPROVED BASED ON INCORRECT OR FALSE INFORMATION SUPPLIED TO THE BOARD, OR AS A RESULT OF AN ERROR. IN SUCH INSTANCE THE OPERATING LICENCE MUST BE RETURNED TO THE BOARD FOR CORRECTION.</li> </ol>
12.7	<p>DUNDEE TO PIETERMARITZBURG</p> <p>FROM DUNDEE TAXI RANK TURN RIGHT INTO SMITH STREET, PROCEED ALONG SMITH STREET, TURN RIGHT INTO VICTORIA STREET (R68), PROCEED ALONG VICTORIA STREET (R68), TURN RIGHT INTO KARL LANDMAN STREET, PROCEED ALONG KARL LANDMAN, TURN LEFT INTO R614, PROCEED ALONG R614, TURN LEFT INTO R602, FOLLOW R602 TO WASBANK, FOLLOW R602 TO WESSESNEK, FOLLOW R602 TO ELANDSLAAGTE, PROCEED ALONG R602, TURN LEFT INTO N11, FOLLOW N11 TO LADYSMITH, TURN LEFT INTO P32, TURN RIGHT INTO P325, PROCEED TO P544, PROCEED TO COLENZO, BYPASSING COLENZO, TURN LEFT INTO R103, PROCEED TO FRERE, TURN LEFT INTO N3, PROCEED WITH N3 TO PIETERMARITZBURG, TURN RIGHT AT BHAMBATHA (GREYTOWN ROAD) INTO CHURCH STREET, TURN LEFT INTO MASUKWANA (EAST STREET), TURN RIGHT INTO JABU NDLOVU (LOOP STREET), TURN RIGHT INTO BOSHOFF STREET, TURN LEFT INTO PIET-MARITZ STREET, TURN LEFT INTO PINE STREET TO CHURCH STREET TERMINAL NO1 (CHURCH/ PINE) (KPC0031).</p> <p>ALTERNATIVE:</p> <p>NEW GREYTOWN ROAD LEFT INTO BHAMBATHA (GREYTOWN ROAD) INTO CHURCH STREET, LEFT INTO MASUKWANA (EAST STREET), RIGHT INTO JABU NDLOVU (LOOP) STREET, RIGHT INTO BOSHOFF STREET, LEFT INTO PIET- MARITZ STREET, LEFT INTO PINE STREET, TO CHURCH STREET TERMINAL NO1 (CHURCH / PINE) (KPC0031), AND RETURN INTO CHURCH STREET, LEFT INTO WEST STREET, RIGHT INTO BERG STREET, RIGHT INTO EAST STREET, LEFT INTO CHURCH STREET BECOMING OLD GREYTOWN ROAD AND PROCEED ALONG THE REMAINDER OF THE FORWARD ROUTE IN REVERSE.</p>



## transport

Department:  
Transport  
Province of KwaZulu-Natal

## GAZETTE

LGKZNG44-2019-FEB

REGION: ALL

12.8	<p><b>DUNDEE TO DURBAN ALTERNATIVE ROUTE</b></p> <p>FROM DUNDEE TAXI RANK FOLLOW ROUTE UP TO THE N3, PROCEED WITH N3 TO CATO RIDGE, ALONG N3 OFF RAMP INTO M13, PROCEED WITH OLD MAIN ROAD (M31), TURN RIGHT INTO MOODLE STREET PINETOWN, AND OFFLOAD ONLY. PROCEED WITH MOODLE STREET, TURN RIGHT INTO OLD MAIN ROAD M31, PROCEED WITH OLD MAIN ROAD, TURN RIGHT INTO STAPPLETON ROAD (M5) PROCEED WITH STAPPLETON ROAD (M5), TURN LEFT INTO J. S. MARWICK HIGHWAY (M13), PROCEED WITH J. S. MARWICK HIGHWAY (M13) ONRAMP, INTO N3, PROCEED WITH N3 OFFRAMP INTO OLD DUTCH ROAD (M13), PROCEED WITH OLD DUTCH ROAD STRAIGHT INTO ALICE STREET, OFFLOAD ONLY AT YMCA. PROCEED WITH ALICE STREET (M4) TURN LEFT INTO ALBERT STREET, THEN UMGENI ROAD, TURN LEFT INTO CRABBLE STREET, TURN LEFT INTO OSBORNE STREET, OFFLOAD AND LOAD AND RETURN AS PER RETURN ROUTE BELOW AND THE REMAINDER OF THE FORWARD ROUTE IN REVERSE.</p> <p><b>ALTERNATIVE ROUTE</b></p> <p>FROM DUNDEE TAXI RANK FOLLOW THE SAME ROUTE UP TO POMEROY, PROCEED TO TUGELA FERRY, PROCEED TO KEATS DRIFT, PROCEED TO GREYTOWN, PROCEED TO NEW HANOVER, AND PROCEED TO PIETERMARITZBURG, ENTERING ALONG NEW GREYTOWN ROAD, PROCEED WITH NEW GREYTOWN ROAD TO ONRAMP TO N3, PROCEED WITH N3, BYPASS CATO RIDGE, PROCEED ALONG N3- OFF RAMP INTO M13, LEFT INTO OLD MAIN ROAD (M31), PROCEED WITH OLD MAIN ROAD (M31), TURN RIGHT INTO MOODLE STREET PINETOWN, OFFLOAD ONLY. PROCEED WITH MOODLE STREET, TURN RIGHT INTO OLD MAID ROAD (M31), PROCEED WITH OLD MAIN ROAD M31, TURN RIGHT INTO STAPPLETON ROAD (M5) PROCEED WITH STAPPLETON ROAD (M5), TURN LEFT INTO J. S. MARWICK HIGHWAY (M13), PROCEED WITH J. S. MARWICK HIGHWAY (M13), INTO N3, PROCEED WITH N3 OFFRAMP INTO OLD DUTCH ROAD (M13), PROCEED WITH OLD DUTCH ROAD STRAIGHT INTO ALICE STREET, OFFLOAD ONLY AT YMCA. PROCEED WITH ALICE STREET (M4) TURN LEFT INTO ALBERT STREET, THEN INTO UMGENI ROAD, TURN LEFT INTO CRABBLE STREET, TURN LEFT INTO OSBORNE STREET TO OSBORNE TAXI RANK, OFFLOAD AND LOAD AND RETURN AS PER RETURN ROUTE AND THE REMAINDER OF THE FORWARD ROUTE IN REVERSE.</p> <p>CONDITIONS/RESTRICTIONS NO PICKING UP OF PASSENGERS IS ALLOWED ON THE FORWARD JOURNEY, NO SETTING DOWN OF PASSENGERS IS PERMITTED ON THE RETURN JOURNEY BETWEEN DUNDEE AND DURBAN.</p> <p>RETURN ROUTE FROM DURBAN TO DUNDEE FROM OSBOURNE STREET TAXI RANK INTO FIRST AVENUE JOIN EPSON ROAD, UMGENI ROAD INTO LEOPOLD STREET, CANONGATE ROAD, INTO THE WESTERN FREEWAY (N3) AND PROCEED ALONG N3 AND THE REMAINDER OF THE FORWARD ROUTE IN REVERSE.</p>
12.9	<p><b>DUNDEE TO SIBONGILE TOWNSHIP</b></p> <p>FROM DUNDEE TAXI RANK TURN RIGHT INTO SMITH STREET, PROCEED ALONG SMITH STREET, PROCEED ALONG SMITH STREET, TURN RIGHT INTO VICTORIA STREET (R68), TURN LEFT INTO CONRHILL STREET, AND PROCEED ALONG CORNHILL STREET STRAIGHT INTO SIBONGILE. OFFLOAD, LOAD AND RETURN ALONG THE FORWARD ROUTE IN REVERSE.</p>
12.10	<p><b>DUNDEE TO RORKE'S DRIFT (VIA BON DOU/DE WAAL).</b></p> <p>FROM DUNDEE TAXI RANK TURN RIGHT INTO SMITH STREET, PROCEED ALONG SMITH STREET, TURN RIGHT INTO VICTORIA STREET (R68), PROCEED ALONG VICTORIA STREET (R68), TURN LEFT INTO WILSON STREET (R33), PROCEED ALONG WILSON STREET, FOLLOW R33, TURN LEFT INTO P190 (VIA BON DOU) PROCEED ALONG P190 TO RORKE DRIFT, SHIYANE MISSION, OFF LOAD, LOAD AND RETURN ALONG THE FORWARD ROUTE IN REVERSAL.</p>
12.11	<p><b>DUNDEE TO WASBANK</b></p> <p>FROM DUNDEE TAXI RANK RIGHT INTO SMITH STREET, PROCEED ALONG SMITH STREET, TURN RIGHT INTO VICTORIA STREET (R68), PROCEED ALONG VICTORIA STREET (R68), FOLLOW P33-2, PROCEED ALONG P33-2 TO WASBANK, PROCEED ALONG P33-2, TURN LEFT INTO STATION STREET, WASBANK TAXI RANK, OFFLOAD, LOAD, RETURN ALONG THE FORWARD ROUTE IN REVERSE.</p>



## transport

Department:  
Transport  
Province of KwaZulu-Natal

## GAZETTE

LGKZNG44-2019-FEB

REGION: ALL

<b>12.12</b>	<p>DUNDEE TO VRYHEID</p> <p>FROM DUNDEE TAXI RANK TURN RIGHT INTO SMITH STREET, PROCEED ALONG SMITH STREET, TURN LEFT INTO VICTORIA STREET (R68), PROCEED WITH R68/33 BECOMING R33, PROCEED WITH R33(P34-3) TO VRYHEID TOWN STRAIGHT INTO CHURCH STREET, TURN RIGHT INTO VRYHEID TAXI RANK, OFFLOAD ONLY. FROM VRYHEID TAXI RANK TURN LEFT INTO CHURCH STREET, PROCEED ALONG CHURCH STREET STRAIGHT INTO STRECH CRESCENT, TURN LEFT INTO RAILWAY STATION TAXI RANK, AND OFFLOAD ONLY. FROM RAILWAY STATION TAXI RANK TURN RIGHT INTO STRECH CRESCENT, PROCEED INTO CHURCH STREET, TURN RIGHT INTO VRYHEID TAXI RANK, LOAD ONLY AND RETURN ALONG CHURCH STREET, INTO R33 AND PROCEED ALONG THE REMAINDER OF THE FORWARD ROUTE IN REVERSE</p>
<b>12.13</b>	<p>DUNDEE TO DUNDEE HOSPITAL</p> <p>FROM DUNDEE TAXI RANK TURN RIGHT INTO SMITH STREET, PROCEED ALONG SMITH STREET, PROCEED ALONG SMITH STREET, TURN RIGHT INTO VICTORIA STREET (R68), TURN LEFT INTO CORPORATION STREET, PROCEED STRAIGHT INTO DUNDEE HOSPITAL, OFFLOAD, LOAD AND RETURN ALONG FORWARD ROUTE IN REVERSE.</p>
<b>12.14</b>	<p>DUNDEE TO STRATHMORE PARK</p> <p>FROM DUNDEE TAXI RANK TURN RIGHT INTO SMITH STREET, PROCEED ALONG SMITH STREET, TURN RIGHT INTO VICTORIA STREET (R68), AND TURN RIGHT INTO STRATHMORE, OFFLOAD, LOAD AND RETURN ALONG FORWARD ROUTE IN REVERSE.</p>
<b>12.15</b>	<p>DUNDEE TO PEACEVALE/FORESTDALE</p> <p>FROM DUNDEE TAXI RANK TURN RIGHT INTO SMITH STREET, PROCEED ALONG SMITH STREET, TURN RIGHT INTO VICTORIA STREET (R68), TURN RIGHT INTO HAJEE JAMAL STREET, PROCEED ALONG HAJEE JAMAL STREET, AND TURN RIGHT INTO PEACEVALE, OFFLOAD AND LOAD. PROCEED WITH HAJEE JAMAL STREET INTO FORESTDALE, OFFLOAD, LOAD. FROM FORESTDALE TURN RIGHT INTO COMMERCIAL STREET, PROCEED ALONG COMMERCIAL STREET STRAIGHT INTO WILSON STREET, PROCEED ALONG WILSON STREET, TURN RIGHT INTO VICTORIA STREET (R68), PROCEED ALONG VICTORIA STREET (R68), AND TURN LEFT INTO TAXI RANK.</p>
<b>12.16</b>	<p>DUNDEE TO PEACEVALE / FORESTDALE</p> <p>FROM DUNDEE TAXI RANK TURN RIGHT INTO SMITH STREET, PROCEED ALONG SMITH STREET, TURN LEFT INTO VICTORIA STREET (R68), TURN LEFT INTO BROWNING STREET, AND PROCEED ALONG BROWNING STREET STRAIGHT INTO MPATI ROAD, OFFLOAD, LOAD. FROM MPATI ROAD TURN RIGHT INTO UNION STREET, PROCEED ALONG UNION STREET, TURN LEFT INTO KARL LANDMAN STREET TO PICK N PAY CENTRE, OFFLOAD, LOAD. PROCEED ALONG KARL LANDMAN STREET, TURN LEFT INTO BEACONSFIELD STREET TO SPAR, OFFLOAD, LOAD.</p>





## transport

Department:  
Transport  
Province of KwaZulu-Natal

## GAZETTE

LGKZNG44-2019-FEB

REGION: ALL

1) <b>Application Number:</b> APP0108405	2) <b>Gazette Number:</b> LGKZNG44-2019-FEB
3) <b>Applicant:</b> SEHLASENYUKA INVESTMENTS <b>ID NO.</b> 2018/597062/07 <b>Association:</b> UMLAZI NORTH TAXI OWNERS ASSOCIATION	4) <b>Applicant Address:</b> 20 PIGEON DRIVE YELLOWWOOD DURBAN KWA-ZULU NATAL 4004
5) <b>Existing Licence Holder:</b> LA MAPHUMULO <b>ID NO.</b> 6812085319087	6) <b>Existing Licence Holder Address:</b> 20 PIGEON DRIVE YELLOWWOOD DURBAN KWA-ZULU NATAL 4000
7) <b>Type of application:</b> NORMAL TRANSFER	8) <b>Operating Licence Number:</b> LGKZN1203000463
9) <b>Vehicle Type:</b> MINIBUS	10) 1 X 15 (SEATED) + 0 (STANDING)
11) <b>Region:</b> NINGIZMU 2	
12.1	<p>CONDITIONS 1. ALL PASSENGERS WILL BE PICKED UP AND DROPPED OFF IN AREAS DESIGNATED BY THE MUNICIPALITY FOR SUCH PURPOSES. 2. NO PICK UP OF PASSENGERS WILL BE EFFECTED IN AREAS WHICH DO NOT FALL UNDER THE JURISDICTION OF THE ASSOCIATION SAVE PASSENGERS WHO ARE BEING CONVEYED DIRECTLY TO THE STARTING POINT. 3. ENTRY OR RANKING ON PRIVATE PROPERTY IS NOT PERMITTED WITHOUT THE WRITTEN PERMISSION OF THE LANDLORD, A COPY OF WHICH MUST BE SUPPLIED TO THE BOARD. 4. WITHOUT HAVING ENTERED INTO AN AGREEMENT WITH OTHER OPERATORS ON A COMMON ROUTE AS CONTEMPLATED SECTION 88(2)(B) OF ACT 22 OF 2000, THE PICKING UP OR SETTING DOWN OF PASSENGERS ON SUCH ROUTE IS NOT PERMITTED. A COPY OF SUCH AGREEMENT MUST BE SUPPLIED TO THE BOARD. 5. AT RANKS, WHETHER ON STREET OR OFF STREET, ONLY THE TAXIS THAT CAN BE ACCOMMODATED IN THE DEMARCATED AREA MAY OCCUPY THE RANK. EXCESS VEHICLES MUST HOLD ELSEWHERE. 6. NO PICKING UP OR SETTING DOWN OF PASSENGERS PERMITTED ON ROUTE 5 ALONG THE WESTERN FREEWAY (N3) AND THE M13 EITHER WAY.</p>
12.2	<p>FROM APPROVED TAXI RANK UMLAZI STATION NORTH SIDE INTO SOKESIMBONE ROAD LEFT INTO KING DINGANE BORABORA TURN AROUND TO KING DINGANE, LEFT INTO SIBUSISO MDAKANE ROAD R1902 PICK N' DROP LEFT INTO MANGOSUTHU HIGH WAY PICK 'N DROP LEFT INTO PRINCE MSHIYENI MEMORIAL HOSPITAL, BACK TO MANGOSUTHU HIGHWAY, LEFT INTO R102, RIGHT INTO M4, LEFT INTO MOORE ROAD RIGHT INTO WARWICK AVENUE, TURN RIGHT TO WEST STREET DROP PASSENGERS ALONG WEST STREET RIGHT INTO POINT ROAD RIGHT INTO FISHER STREET, RIGHT INTO SHEPSTONE STREET, LEFT INTO PINE STREET, RIGHT INTO FIELD STREET, LEFT INTO QUEEN STREET TAXI RANK AND PROCEED TO QUEEN STREET RANK.</p> <p>OR</p> <p>FROM QUEEN STREET, RIGHT INTO RUSSELL STREET, LEFT INTO LEOPOLD STREET, LEFT INTO MARKET ROAD, INTO THE SERVICE ROAD BEHIND THE ENGLISH MARKET, AND PROCEED TO THE TAXI RANK.</p> <p>RETURN</p> <p>FROM QUEEN STREET TAXI RANK, RIGHT INTO RUSSELL STREET, LEFT INTO LEOPOLD STREET, LEFT INTO MARKET ROAD, INTO WILLIAMS ROAD, LEFT INTO MOORE ROAD, INTO INKOSI ALBERT LUTHULI FREEWAY (M4), AND PROCEED TO UMLAZI ALONG THE FORWARD ROUTE IN REVERSE.</p> <p>FROM WARWICK AVENUE TAXI RANK, LEFT INTO WEST STREET, RIGHT INTO WILLIAMS ROAD, LEFT INTO MOORE ROAD, INTO INKOSI ALBERT LUTHULI FREEWAY (M4), AND PROCEED TO UMLAZI ALONG THE FORWARD ROUTE IN REVERSE NB: NO PICKING UP OF PASSENGERS IN THE CBD ON THE INWARD JOURNEY AND NO DROPPING OFF ON THE OUTWARD JOURNEY.</p>



## transport

Department:  
Transport  
Province of KwaZulu-Natal

## GAZETTE

LGKZNG44-2019-FEB

REGION: ALL

12.3	<p>UMLAZI- DALTON ROAD (INANDA)</p> <p>FROM APPROVED TAXI RANK UMLAZI STATION NORTH SIDE SOKESIMBONE ROAD, LEFT INTO KING DINGANE, BORABORA TURN TO KING DINGANE INTO SIBUSISO MDAKANE ROAD BECOMING ROAD R1902, PICK 'N DROP, JOINING SOUTH COAST ROAD, EDWIN SWALES VC DRIVE, M7 RIGHT INTO SARNIA ROAD PASS ROSSBURGH, RIGHT TURN UMBILO ROAD RIGHT TURN GALE STREET TURN RIGHT INTO DALTON ROAD TO APPROVED TAXI STOP IN DALTON ROAD.</p> <p>RETURN.</p> <p>FROM DALTON ROAD, TURN RIGHT INTO WILLIAMS ROAD, INTO SYDNEY ROAD, INTO SARNIA, UMBILO ROAD, INTO EDWIN SWALES VC DRIVE (M7), RIGHT INTO SOUTH COAST ROAD, INTO MANGOSUTHU HIGHWAY (M30), RIGHT INTO ROAD 1902 INTO SIBUSISO MDAKANE AND PROCEED AS PER FORWARD ROUTE IN REVERSE TO UMLAZI TAXI RANK AT UMLAZI STATION NORTH SIDE.</p>
12.4	<p>UMLAZI - R102 DURBAN INT. M30 UMLAZI OFF RAMP (MEREWENT)</p> <p>FROM APPROVED TAXI RANK UMLAZI STATION NORTH SIDE SOKESIMBONE ROAD TURN LEFT KING DINGANE, BORABORA ROAD TURN AROUND BACK INTO KING DINGANE LEFT INTO SIBUSISO MDAKANE ROAD BECOMING ROAD R1902 PICK 'N DROP, TURN LEFT INTO PRINCE MCWAHYENZI AND TURN LEFT INTO ISIPINGO OLD MAIN ROAD, TURN RIGHT INTO RANA ROAD, TURN RIGHT INTO R102 TURN LEFT INTO PROSPECTION INDUSTRIAL AREA, PICK - UP AND SET DOWN AND RETURN TO UMLAZI NORTH TAXI RANK ALONG THE SAME ROUTE IN REVERSE.</p>
12.5	<p>UMLAZI - SWANFIELD ROAD (ASHLEY)</p> <p>FROM APPROVED TAXI RANK UMLAZI STATION NORTH SIDE SOKESIMBONE TURN LEFT KING DINGANE BORABORA TURN AROUND BACK TO KING DINGANE LEFT SIBUSISO MDAKANE ROAD BECOMING ROAD R1902 PICK 'N DROP TURN LEFT MANGOSUTHU HIGHWAY PICK 'N DROP PRINCE MSHIYENI MEMORIAL HOSPITAL TURN LEFT TO R102 UMBILO ROAD, BEREA ROAD AND PROCEED INTO AND ALONG THE WESTERN FREEWAY (N3) TURN LEFT INTO M13 AND TURN LEFT INTO RICHMOND ROAD, TURN RIGHT INTO ALEXANDRA ROAD, CLARK ROAD RIGHT INTO MOSS ROAD RIGHT INTO ALEXANDRA ROAD TO APPROVED TAXI STOP IN SWANFIELD ROAD, WESTMED, AND RETURN ALONG THE SAME ROUTE TO UMLAZI NORTH TAXI RANK IN REVERSE.</p>



## transport

Department:  
Transport  
Province of KwaZulu-Natal

## GAZETTE

LGKZNG44-2019-FEB

REGION: ALL

1) <b>Application Number:</b> APP0108413	2) <b>Gazette Number:</b> LGKZNG44-2019-FEB
3) <b>Applicant:</b> SEHLASENYUKA INVESTMENTS <b>ID NO.</b> 2018/597062/07 <b>Association:</b> UMLAZI NORTH TAXI OWNERS ASSOCIATION	4) <b>Applicant Address:</b> 20 PIGEON DRIVE YELLOWWOOD PARK DURBAN 4004
5) <b>Existing Licence Holder:</b> LA MAPHUMULO <b>ID NO.</b> 6812085319087	6) <b>Existing Licence Holder Address:</b> 20 PIGEON DRIVE YELLOWWOOD DURBAN KWA-ZULU NATAL 4000
7) <b>Type of application:</b> NORMAL TRANSFER	8) <b>Operating Licence Number:</b> LGKZN1203000467
9) <b>Vehicle Type:</b> MINIBUS	10) 1 X 15 (SEATED) + 0 (STANDING)
11) <b>Region:</b> NINGIZMU 2	
12.1	UMLAZI - UMLAZI TAXI RANK FROM APPROVED TAXI RANK UMLAZI STATION NORTH SIDE ALONG SOKESIMBONE ROAD, TURN LEFT INTO KING DINGANE LEFT INTO SIBUSISO MDAKANE ROAD BECOMING ROAD R1902, PICK AND 'DROP', TURN LEFT INTO PRINCE MCWAYIZENI AND TURN LEFT INTO ISIPINGO OLD MAIN ROAD LEFT TO APPROVED TAXI RANK AT ALEXANDRA ROAD, LEFT INTO CHURCH LANE, TURN RIGHT INTO NWABI ROAD BACK TO ISIPINGO OLD MAIN ROAD AND PROCEED TO UMLAZI TAXI RANK ALONG THE SAME ROUTE IN REVERSE.
12.2	CONDITIONS 1. ALL PASSENGERS WILL BE PICKED UP AND DROPPED OFF IN AREAS DESIGNATED BY THE MUNICIPALITY FOR SUCH PURPOSES. 2. NO PICK UP OF PASSENGERS WILL BE EFFECTED IN AREAS WHICH DO NOT FALL UNDER THE JURISDICTION OF THE ASSOCIATION SAVE PASSENGERS WHO ARE BEING CONVEYED DIRECTLY TO THE STARTING POINT. 3. ENTRY OR RANKING ON PRIVATE PROPERTY IS NOT PERMITTED WITHOUT THE WRITTEN PERMISSION OF THE LANDLORD, A COPY OF WHICH MUST BE SUPPLIED TO THE BOARD. 4. WITHOUT HAVING ENTERED INTO AN AGREEMENT WITH OTHER OPERATORS ON A COMMON ROUTE AS CONTEMPLATED SECTION 88(2)(B) OF ACT 22 OF 2000, THE PICKING UP OR SETTING DOWN OF PASSENGERS ON SUCH ROUTE IS NOT PERMITTED. A COPY OF SUCH AGREEMENT MUST BE SUPPLIED TO THE BOARD. 5. AT RANKS, WHETHER ON STREET OR OFF STREET, ONLY THE TAXIS THAT CAN BE ACCOMMODATED IN THE DEMARCATED AREA MAY OCCUPY THE RANK. EXCESS VEHICLES MUST HOLD ELSEWHERE. 6. NO PICKING UP OR SETTING DOWN OF PASSENGERS PERMITTED ON ROUTE 5 ALONG THE WESTERN FREEWAY (N3) AND THE M13 EITHER WAY.
12.3	FROM APPROVED TAXI RANK UMLAZI STATION NORTH SIDE INTO SOKESIMBONE ROAD LEFT INTO KING DINGANE BORABORA TURN AROUND TO KING DINGANE, LEFT INTO SIBUSISO MDAKANE ROAD R1902 PICK N' DROP LEFT INTO MANGOSUTHU HIGH WAY PICK 'N DROP LEFT INTO PRINCE MSHIYENI MEMORIAL HOSPITAL, BACK TO MANGOSUTHU HIGHWAY, LEFT INTO R102, RIGHT INTO M4, LEFT INTO MOORE ROAD RIGHT INTO WARWICK AVENUE, TURN RIGHT TO WEST STREET DROP PASSENGERS ALONG WEST STREET RIGHT INTO POINT ROAD RIGHT INTO FISHER STREET, RIGHT INTO SHEPSTONE STREET, LEFT INTO PINE STREET, RIGHT INTO FIELD STREET, LEFT INTO QUEEN STREET TAXI RANK AND PROCEED TO QUEEN STREET RANK.  OR  FROM QUEEN STREET, RIGHT INTO RUSSELL STREET, LEFT INTO LEOPOLD STREET, LEFT INTO MARKET ROAD, INTO THE SERVICE ROAD BEHIND THE ENGLISH MARKET, AND PROCEED TO THE TAXI RANK.  RETURN  FROM QUEEN STREET TAXI RANK, RIGHT INTO RUSSELL STREET, LEFT INTO LEOPOLD STREET, LEFT INTO MARKET ROAD, INTO WILLIAMS ROAD, LEFT INTO MOORE ROAD, INTO INKOSI ALBERT LUTHULI FREEWAY (M4), AND PROCEED TO UMLAZI ALONG THE FORWARD ROUTE IN REVERSE.  FROM WARWICK AVENUE TAXI RANK, LEFT INTO WEST STREET, RIGHT INTO WILLIAMS ROAD, LEFT INTO MOORE ROAD, INTO INKOSI ALBERT LUTHULI FREEWAY (M4), AND PROCEED TO UMLAZI ALONG THE FORWARD ROUTE IN REVERSE NB: NO PICKING UP OF PASSENGERS IN THE CBD ON THE INWARD JOURNEY AND NO DROPPING OFF ON THE OUTWARD JOURNEY.



## transport

Department:  
Transport  
Province of KwaZulu-Natal

## GAZETTE

LGKZNG44-2019-FEB

REGION: ALL

12.4	<p>UMLAZI- DALTON ROAD (INANDA)</p> <p>FROM APPROVED TAXI RANK UMLAZI STATION NORTH SIDE SOKESIMBONE ROAD, LEFT INTO KING DINGANE, BORABORA TURN TO KING DINGANE INTO SIBUSISO MDAKANE ROAD BECOMING ROAD R1902, PICK 'N DROP, JOINING SOUTH COAST ROAD, EDWIN SWALES VC DRIVE, M7 RIGHT INTO SARNIA ROAD PASS ROSSBURGH, RIGHT TURN UMBILO ROAD RIGHT TURN GALE STREET TURN RIGHT INTO DALTON ROAD TO APPROVED TAXI STOP IN DALTON ROAD.</p> <p>RETURN.</p> <p>FROM DALTON ROAD, TURN RIGHT INTO WILLIAMS ROAD, INTO SYDNEY ROAD, INTO SARNIA, UMBILO ROAD, INTO EDWIN SWALES VC DRIVE (M7), RIGHT INTO SOUTH COAST ROAD, INTO MANGOSUTHU HIGHWAY (M30), RIGHT INTO ROAD 1902 INTO SIBUSISO MDAKANE AND PROCEED AS PER FORWARD ROUTE IN REVERSE TO UMLAZI TAXI RANK AT UMLAZI STATION NORTH SIDE.</p>
12.5	<p>UMLAZI - R102 DURBAN INT. M30 UMLAZI OFF RAMP (MEREWENT)</p> <p>FROM APPROVED TAXI RANK UMLAZI STATION NORTH SIDE SOKESIMBONE ROAD TURN LEFT KING DINGANE, BORABORA ROAD TURN AROUND BACK INTO KING DINGANE LEFT INTO SIBUSISO MDAKANE ROAD BECOMING ROAD R1902 PICK 'N DROP, TURN LEFT INTO PRINCE MCWAHYENZI AND TURN LEFT INTO ISIPINGO OLD MAIN ROAD, TURN RIGHT INTO RANA ROAD, TURN RIGHT INTO R102 TURN LEFT INTO PROSPECTION INDUSTRIAL AREA, PICK - UP AND SET DOWN AND RETURN TO UMLAZI NORTH TAXI RANK ALONG THE SAME ROUTE IN REVERSE.</p>
12.6	<p>UMLAZI - SWANFIELD ROAD (ASHLEY)</p> <p>FROM APPROVED TAXI RANK UMLAZI STATION NORTH SIDE SOKESIMBONE TURN LEFT KING DINGANE BORABORA TURN AROUND BACK TO KING DINGANE LEFT SIBUSISO MDAKANE ROAD BECOMING ROAD R1902 PICK 'N DROP TURN LEFT MANGOSUTHU HIGHWAY PICK 'N DROP PRINCE MSHIYENI MEMORIAL HOSPITAL TURN LEFT TO R102 UMBILO ROAD, BEREA ROAD AND PROCEED INTO AND ALONG THE WESTERN FREEWAY (N3) TURN LEFT INTO M13 AND TURN LEFT INTO RICHMOND ROAD, TURN RIGHT INTO ALEXANDRA ROAD, CLARK ROAD RIGHT INTO MOSS ROAD RIGHT INTO ALEXANDRA ROAD TO APPROVED TAXI STOP IN SWANFIELD ROAD, WESTMED, AND RETURN ALONG THE SAME ROUTE TO UMLAZI NORTH TAXI RANK IN REVERSE.</p>



## transport

Department:  
Transport  
Province of KwaZulu-Natal

## GAZETTE

LGKZNG44-2019-FEB

REGION: ALL

1) <b>Application Number:</b> APP0108421	2) <b>Gazette Number:</b> LGKZNG44-2019-FEB
3) <b>Applicant:</b> <input type="checkbox"/> SEHLASENYUKA INVESTMENTS <b>ID NO.</b> 2018/597062/07 <b>Association:</b> UMLAZI NORTH TAXI OWNERS ASSOCIATION	4) <b>Applicant Address:</b> 20 PIGEON DRIVE YELLOWWOOD PARK DURBAN 4004
5) <b>Existing Licence Holder:</b> LA MAPHUMULO <b>ID NO.</b> 6812085319087	6) <b>Existing Licence Holder Address:</b> 20 PIGEON DRIVE YELLOWWOOD DURBAN KWA-ZULU NATAL 4000
7) <b>Type of application:</b> NORMAL TRANSFER	8) <b>Operating Licence Number:</b> LGKZN1203000468
9) <b>Vehicle Type:</b> MINIBUS	10) 1 X 15 (SEATED) + 0 (STANDING)
11) <b>Region:</b> NINGIZMU 2	
12.1	UMLAZI - UMLAZI TAXI RANK FROM APPROVED TAXI RANK UMLAZI STATION NORTH SIDE ALONG SOKESIMBONE ROAD, TURN LEFT INTO KING DINGANE LEFT INTO SIBUSISO MDAKANE ROAD BECOMING ROAD R1902, PICK AND 'DROP', TURN LEFT INTO PRINCE MCWAYIZENI AND TURN LEFT INTO ISIPINGO OLD MAIN ROAD LEFT TO APPROVED TAXI RANK AT ALEXANDRA ROAD, LEFT INTO CHURCH LANE, TURN RIGHT INTO NWABI ROAD BACK TO ISIPINGO OLD MAIN ROAD AND PROCEED TO UMLAZI TAXI RANK ALONG THE SAME ROUTE IN REVERSE.
12.2	FROM APPROVED TAXI RANK UMLAZI STATION NORTH SIDE INTO SOKESIMBONE ROAD LEFT INTO KING DINGANE BORABORA TURN AROUND TO KING DINGANE, LEFT INTO SIBUSISO MDAKANE ROAD R1902 PICK N' DROP LEFT INTO MANGOSUTHU HIGH WAY PICK 'N DROP LEFT INTO PRINCE MSHIYENI MEMORIAL HOSPITAL, BACK TO MANGOSUTHU HIGHWAY, LEFT INTO R102, RIGHT INTO M4, LEFT INTO MOORE ROAD RIGHT INTO WARWICK AVENUE, TURN RIGHT TO WEST STREET DROP PASSENGERS ALONG WEST STREET RIGHT INTO POINT ROAD RIGHT INTO FISHER STREET, RIGHT INTO SHEPSTONE STREET, LEFT INTO PINE STREET, RIGHT INTO FIELD STREET, LEFT INTO QUEEN STREET TAXI RANK AND PROCEED TO QUEEN STREET RANK.  OR  FROM QUEEN STREET, RIGHT INTO RUSSELL STREET, LEFT INTO LEOPOLD STREET, LEFT INTO MARKET ROAD, INTO THE SERVICE ROAD BEHIND THE ENGLISH MARKET, AND PROCEED TO THE TAXI RANK.  RETURN  FROM QUEEN STREET TAXI RANK, RIGHT INTO RUSSELL STREET, LEFT INTO LEOPOLD STREET, LEFT INTO MARKET ROAD, INTO WILLIAMS ROAD, LEFT INTO MOORE ROAD, INTO INKOSI ALBERT LUTHULI FREEWAY (M4), AND PROCEED TO UMLAZI ALONG THE FORWARD ROUTE IN REVERSE.  FROM WARWICK AVENUE TAXI RANK, LEFT INTO WEST STREET, RIGHT INTO WILLIAMS ROAD, LEFT INTO MOORE ROAD, INTO INKOSI ALBERT LUTHULI FREEWAY (M4), AND PROCEED TO UMLAZI ALONG THE FORWARD ROUTE IN REVERSE NB:NO PICKING UP OF PASSENGERS IN THE CBD ON THE INWARD JOURNEY AND NO DROPPING OFF ON THE OUTWARD JOURNEY.
12.3	UMLAZI- DALTON ROAD (INANDA) FROM APPROVED TAXI RANK UMLAZI STATION NORTH SIDE SOKESIMBONE ROAD, LEFT INTO KING DINGANE, BORABORA TURN TO KING DINGANE INTO SIBUSISO MDAKANE ROAD BECOMING ROAD R1902, PICK 'N DROP, JOINING SOUTH COAST ROAD, EDWIN SWALES VC DRIVE, M7 RIGHT INTO SARNIA ROAD PASS ROSSBURGH, RIGHT TURN UMBILO ROAD RIGHT TURN GALE STREET TURN RIGHT INTO DALTON ROAD TO APPROVED TAXI STOP IN DALTON ROAD. RETURN. FROM DALTON ROAD, TURN RIGHT INTO WILLIAMS ROAD, INTO SYDNEY ROAD, INTO SARNIA, UMBILO ROAD, INTO EDWIN SWALES VC DRIVE (M7), RIGHT INTO SOUTH COAST ROAD, INTO MANGOSUTHU HIGHWAY (M30), RIGHT INTO ROAD 1902 INTO SIBUSISO MDAKANE AND PROCEED AS PER FORWARD ROUTE IN REVERSE TO UMLAZI TAXI RANK AT UMLAZI STATION NORTH SIDE.



## transport

Department:  
Transport  
Province of KwaZulu-Natal

## GAZETTE

LGKZNG44-2019-FEB

REGION: ALL

12.4	<p>UMLAZI - R102 DURBAN INT. M30 UMLAZI OFF RAMP (MEREWENT) FROM APPROVED TAXI RANK UMLAZI STATION NORTH SIDE SOKESIMBONE ROAD TURN LEFT KING DINGANE, BORABORA ROAD TURN AROUND BACK INTO KING DINGANE LEFT INTO SIBUSISO MDAKANE ROAD BECOMING ROAD R1902 PICK 'N DROP, TURN LEFT INTO PRINCE MCWAHYENZI AND TURN LEFT INTO ISIPINGO OLD MAIN ROAD, TURN RIGHT INTO RANA ROAD, TURN RIGHT INTO R102 TURN LEFT INTO PROSPECTION INDUSTRIAL AREA, PICK - UP AND SET DOWN AND RETURN TO UMLAZI NORTH TAXI RANK ALONG THE SAME ROUTE IN REVERSE.</p>
12.5	<p>UMLAZI - SWANFIELD ROAD (ASHLEY) FROM APPROVED TAXI RANK UMLAZI STATION NORTH SIDE SOKESIMBONE TURN LEFT KING DINGANE BORABORA TURN AROUND BACK TO KING DINGANE LEFT SIBUSISO MDAKANE ROAD BECOMING ROAD R1902 PICK 'N DROP TURN LEFT MANGOSUTHU HIGHWAY PICK 'N DROP PRINCE MSHIYENI MEMORIAL HOSPITAL TURN LEFT TO R102 UMBILO ROAD, BEREA ROAD AND PROCEED INTO AND ALONG THE WESTERN FREEWAY (N3) TURN LEFT INTO M13 AND TURN LEFT INTO RICHMOND ROAD, TURN RIGHT INTO ALEXANDRA ROAD, CLARK ROAD RIGHT INTO MOSS ROAD RIGHT INTO ALEXANDRA ROAD TO APPROVED TAXI STOP IN SWANFIELD ROAD, WESTMED, AND RETURN ALONG THE SAME ROUTE TO UMLAZI NORTH TAXI RANK IN REVERSE.</p>





## transport

Department:  
Transport  
Province of KwaZulu-Natal

## GAZETTE

LGKZNG44-2019-FEB

REGION: ALL

1) <b>Application Number:</b> APP0108428	2) <b>Gazette Number:</b> LGKZNG44-2019-FEB
3) <b>Applicant:</b> SEHLASENYUKA INVESTMENTS <b>ID NO.</b> 2018/597062/07 <b>Association:</b> UMLAZI NORTH TAXI OWNERS ASSOCIATION	4) <b>Applicant Address:</b> 20 PIGEON DRIVE YELLOWWOD PARK 4004
5) <b>Existing Licence Holder:</b> LA MAPHUMULO <b>ID NO.</b> 6812085319087	6) <b>Existing Licence Holder Address:</b> 20 PIGEON DRIVE YELLOWWOOD DURBAN KWA-ZULU NATAL 4000
7) <b>Type of application:</b> NORMAL TRANSFER	8) <b>Operating Licence Number:</b> LGKZN1203000756
9) <b>Vehicle Type:</b> MINIBUS	10) 1 X 15 (SEATED) + 0 (STANDING)
11) <b>Region:</b> NINGIZMU 2	
12.1	UMLAZI - UMLAZI TAXI RANK FROM APPROVED TAXI RANK UMLAZI STATION NORTH SIDE ALONG SOKESIMBONE ROAD, TURN LEFT INTO KING DINGANE LEFT INTO SIBUSISO MDAKANE ROAD BECOMING ROAD R1902, PICK AND 'DROP', TURN LEFT INTO PRINCE MCWAYIZENI AND TURN LEFT INTO ISIPINGO OLD MAIN ROAD LEFT TO APPROVED TAXI RANK AT ALEXANDRA ROAD, LEFT INTO CHURCH LANE, TURN RIGHT INTO NWABI ROAD BACK TO ISIPINGO OLD MAIN ROAD AND PROCEED TO UMLAZI TAXI RANK ALONG THE SAME ROUTE IN REVERSE.
12.2	CONDITIONS 1. ALL PASSENGERS WILL BE PICKED UP AND DROPPED OFF IN AREAS DESIGNATED BY THE MUNICIPALITY FOR SUCH PURPOSES. 2. NO PICK UP OF PASSENGERS WILL BE EFFECTED IN AREAS WHICH DO NOT FALL UNDER THE JURISDICTION OF THE ASSOCIATION SAVE PASSENGERS WHO ARE BEING CONVEYED DIRECTLY TO THE STARTING POINT. 3. ENTRY OR RANKING ON PRIVATE PROPERTY IS NOT PERMITTED WITHOUT THE WRITTEN PERMISSION OF THE LANDLORD, A COPY OF WHICH MUST BE SUPPLIED TO THE BOARD. 4. WITHOUT HAVING ENTERED INTO AN AGREEMENT WITH OTHER OPERATORS ON A COMMON ROUTE AS CONTEMPLATED SECTION 88(2)(B) OF ACT 22 OF 2000, THE PICKING UP OR SETTING DOWN OF PASSENGERS ON SUCH ROUTE IS NOT PERMITTED. A COPY OF SUCH AGREEMENT MUST BE SUPPLIED TO THE BOARD. 5. AT RANKS, WHETHER ON STREET OR OFF STREET, ONLY THE TAXIS THAT CAN BE ACCOMMODATED IN THE DEMARCATED AREA MAY OCCUPY THE RANK. EXCESS VEHICLES MUST HOLD ELSEWHERE. 6. NO PICKING UP OR SETTING DOWN OF PASSENGERS PERMITTED ON ROUTE 5 ALONG THE WESTERN FREEWAY (N3) AND THE M13 EITHER WAY.
12.3	FROM APPROVED TAXI RANK UMLAZI STATION NORTH SIDE INTO SOKESIMBONE ROAD LEFT INTO KING DINGANE BORABORA TURN AROUND TO KING DINGANE, LEFT INTO SIBUSISO MDAKANE ROAD R1902 PICK 'N' DROP LEFT INTO MANGOSUTHU HIGH WAY PICK 'N' DROP LEFT INTO PRINCE MSHIYENI MEMORIAL HOSPITAL, BACK TO MANGOSUTHU HIGHWAY, LEFT INTO R102, RIGHT INTO M4, LEFT INTO MOORE ROAD RIGHT INTO WARWICK AVENUE, TURN RIGHT TO WEST STREET DROP PASSENGERS ALONG WEST STREET RIGHT INTO POINT ROAD RIGHT INTO FISHER STREET, RIGHT INTO SHEPSTONE STREET, LEFT INTO PINE STREET, RIGHT INTO FIELD STREET, LEFT INTO QUEEN STREET TAXI RANK AND PROCEED TO QUEEN STREET RANK.  OR  FROM QUEEN STREET, RIGHT INTO RUSSELL STREET, LEFT INTO LEOPOLD STREET, LEFT INTO MARKET ROAD, INTO THE SERVICE ROAD BEHIND THE ENGLISH MARKET, AND PROCEED TO THE TAXI RANK.  RETURN  FROM QUEEN STREET TAXI RANK, RIGHT INTO RUSSELL STREET, LEFT INTO LEOPOLD STREET, LEFT INTO MARKET ROAD, INTO WILLIAMS ROAD, LEFT INTO MOORE ROAD, INTO INKOSI ALBERT LUTHULI FREEWAY (M4), AND PROCEED TO UMLAZI ALONG THE FORWARD ROUTE IN REVERSE.  FROM WARWICK AVENUE TAXI RANK, LEFT INTO WEST STREET, RIGHT INTO WILLIAMS ROAD, LEFT INTO MOORE ROAD, INTO INKOSI ALBERT LUTHULI FREEWAY (M4), AND PROCEED TO UMLAZI ALONG THE FORWARD ROUTE IN REVERSE NB: NO PICKING UP OF PASSENGERS IN THE CBD ON THE INWARD JOURNEY AND NO DROPPING OFF ON THE OUTWARD JOURNEY.



## transport

Department:  
Transport  
Province of KwaZulu-Natal

## GAZETTE

LGKZNG44-2019-FEB

REGION: ALL

12.4	<p>UMLAZI- DALTON ROAD (INANDA)</p> <p>FROM APPROVED TAXI RANK UMLAZI STATION NORTH SIDE SOKESIMBONE ROAD, LEFT INTO KING DINGANE, BORABORA TURN TO KING DINGANE INTO SIBUSISO MDAKANE ROAD BECOMING ROAD R1902, PICK 'N DROP, JOINING SOUTH COAST ROAD, EDWIN SWALES VC DRIVE, M7 RIGHT INTO SARNIA ROAD PASS ROSSBURGH, RIGHT TURN UMBILO ROAD RIGHT TURN GALE STREET TURN RIGHT INTO DALTON ROAD TO APPROVED TAXI STOP IN DALTON ROAD.</p> <p>RETURN.</p> <p>FROM DALTON ROAD, TURN RIGHT INTO WILLIAMS ROAD, INTO SYDNEY ROAD, INTO SARNIA, UMBILO ROAD, INTO EDWIN SWALES VC DRIVE (M7), RIGHT INTO SOUTH COAST ROAD, INTO MANGOSUTHU HIGHWAY (M30), RIGHT INTO ROAD 1902 INTO SIBUSISO MDAKANE AND PROCEED AS PER FORWARD ROUTE IN REVERSE TO UMLAZI TAXI RANK AT UMLAZI STATION NORTH SIDE.</p>
12.5	<p>UMLAZI - R102 DURBAN INT. M30 UMLAZI OFF RAMP (MEREWENT)</p> <p>FROM APPROVED TAXI RANK UMLAZI STATION NORTH SIDE SOKESIMBONE ROAD TURN LEFT KING DINGANE, BORABORA ROAD TURN AROUND BACK INTO KING DINGANE LEFT INTO SIBUSISO MDAKANE ROAD BECOMING ROAD R1902 PICK 'N DROP, TURN LEFT INTO PRINCE MCWAHYENZI AND TURN LEFT INTO ISIPINGO OLD MAIN ROAD, TURN RIGHT INTO RANA ROAD, TURN RIGHT INTO R102 TURN LEFT INTO PROSPECTION INDUSTRIAL AREA, PICK - UP AND SET DOWN AND RETURN TO UMLAZI NORTH TAXI RANK ALONG THE SAME ROUTE IN REVERSE.</p>
12.6	<p>UMLAZI - SWANFIELD ROAD (ASHLEY)</p> <p>FROM APPROVED TAXI RANK UMLAZI STATION NORTH SIDE SOKESIMBONE TURN LEFT KING DINGANE BORABORA TURN AROUND BACK TO KING DINGANE LEFT SIBUSISO MDAKANE ROAD BECOMING ROAD R1902 PICK 'N DROP TURN LEFT MANGOSUTHU HIGHWAY PICK 'N DROP PRINCE MSHIYENI MEMORIAL HOSPITAL TURN LEFT TO R102 UMBILO ROAD, BEREA ROAD AND PROCEED INTO AND ALONG THE WESTERN FREEWAY (N3) TURN LEFT INTO M13 AND TURN LEFT INTO RICHMOND ROAD, TURN RIGHT INTO ALEXANDRA ROAD, CLARK ROAD RIGHT INTO MOSS ROAD RIGHT INTO ALEXANDRA ROAD TO APPROVED TAXI STOP IN SWANFIELD ROAD, WESTMED, AND RETURN ALONG THE SAME ROUTE TO UMLAZI NORTH TAXI RANK IN REVERSE.</p>



## transport

Department:  
Transport  
Province of KwaZulu-Natal

## GAZETTE

LGKZNG44-2019-FEB

REGION: ALL

1) <b>Application Number:</b> APP0108432	2) <b>Gazette Number:</b> LGKZNG44-2019-FEB
3) <b>Applicant:</b> Y XABA <b>ID NO.</b> 4312155355089 <b>Association:</b> MATIMATOLO TAXI ASSOCIATION	4) <b>Applicant Address:</b> P.O. BOX 299 GREY TOWN KWAZULU-NATAL KWA-ZULU NATAL 3835
5) <b>Existing Licence Holder:</b> NOT APPLICABLE <b>ID NO.</b> NOT APPLICABLE	6) <b>Existing Licence Holder Address:</b> NOT APPLICABLE
7) <b>Type of application:</b> NEW OPERATING LICENCE	8) <b>Operating Licence Number:</b> LKNKZN0127091
9) <b>Vehicle Type:</b> MINIBUS TAXI	10) 1 X 9-16 (SEATED) + 0 (STANDING)
11) <b>Region:</b> UMGUNGUNDLOVU	
12.1	ESHANE TO GREYTOWN  FROM SHANE VIA D1627 AND R74, PASS WELGEGUND GARAGE TO GREYTOWN TURN LEFT TO SURGENT STREET OFFLOAD AND LOAD PASSENGERS BACK TO SHANE VIA SAME ROUTE.
12.2	2. MATIMATOLO TO PIETERMARITZBURG  FROM MATIMATOLO VIA D1627, TURN LEFT TO R74, PASS WELGEGUND GARAGE, THROUGH GREYTOWN AND JOIN R33, PASS NEW HANOVER TO PIETERMARITZBURG, CHURCH STREET, TURN RIGHT TO PIETERMARITZ STREET TO CHURCH STREET TO RANK (KWAMDAPHUNA), OFFLOAD AND LOAD PASSENGERS BACK TO MATIMATOLO VIA SAME ROUTE (NO PICKING UP IN GREYTOWN).
12.3	MATIMATOLO TO DURBAN  FROM MATIMATOLO VIA D1627, TURN LEFT TO R74, PASS WELGEGUND GARAGE THROUGH GREYTOWN, JOIN R33, PASS NEW HANOVER, PASS PIETERMARITZBURG, JOIN N3 AGAIN TO DURBAN, OFFLOAD PASSENGERS TO BEREA STREET AND LOAD BACK TO MATIMATOLO USING THE SAME ROUTE.
12.4	ESHANE TO KRANSKOP  FROM SHANE VIA D1627 PASS AHRENS TURN RIGHT TO R74, TURN LEFT TO KRANSKOP, TURN LEFT TO THE RANK OFFLOAD AND LOAD PASSENGERS BACK TO MATIMATOLO VIA SAME ROUTE.
12.5	RIETVLEI TO PIETERMARITZBURG  FROM RIET VLEI TAXI RANK VIA R74, PASS HOWICK TO N3 TO PIETERMARITZBURG, BY CHURCH STREET AND TURN LEFT TO PIETERMARITZ STREET AND AGAIN TO CHURCH STREET TO KWAMDAPHUNA RANK WHERE WE OFFLOAD AND LOAD PASSENGERS BACK TO RIETVLEI.
12.6	ENTEMBENI TO GREYTOWN  FROM NTEMBISWENI VIA D1327 TO R74 PASS WELGEGUND GARAGE TO GREYTOWN TURN LEFT TO MATLAND STREET RIGHT INTO SURGENT STREET TO THE RANK OFF LOAD AND LOAD BACK TO MATIMATOLO VIA SAME ROUTE.
12.7	MBALANE TO GREYTOWN  FROM MBALANE VIA D21 PASS GREYTOWN TURN TO R622 TO GREYTOWN TURN RIGHT TO DURBAN STREET RIGHT INTO BELL STREET LEFT INTO SURGE3NT STREET LOAD BACK TO MBALANE VIA SAME ROUTE.
12.8	8.MATIMATOLO TO JOHANNESBURG  FROM MATIMATOLO VIA R74 THROUGH GREYTOWN,MUDEN,WEENEN,COLENSO TO N3 PASS HARRISMITH TO JOHANNESBURG TURN HARROW ROAD TAKE LEFT TO WANDERERS STREET OFF LOAD AND LOAD BACK TO MATIMATOLO VIA SAME ROUTE.



## transport

Department:  
Transport  
Province of KwaZulu-Natal

## GAZETTE

LGKZNG44-2019-FEB

REGION: ALL

1) <b>Application Number:</b> APP0108435	2) <b>Gazette Number:</b> LGKZNG44-2019-FEB
3) <b>Applicant:</b> SB HADEBE <b>ID NO.</b> 7009215564083 <b>Association:</b> AMANGWE-BHEKUZULU TAXI ASSOCIATION	4) <b>Applicant Address:</b> P.O BOX 19 LOSKOP 3330
5) <b>Existing Licence Holder:</b> S MAZIBUKO <b>ID NO.</b> 5807175540080	6) <b>Existing Licence Holder Address:</b> P O BOX 490 LOSKOP KWAZULU NATAL  3330
7) <b>Type of application:</b> NORMAL TRANSFER	8) <b>Operating Licence Number:</b> LGKZN0303000723
9) <b>Vehicle Type:</b> MINIBUS	10) 1 X 15 (SEATED) + 0 (STANDING)
11) <b>Region:</b> UTHUKELA	
12.1	LOSKOP - ESTCOURT FROM AMANGWE TAXI RANK, LOSKOP ROAD P10 VIA VOVAY ROAD A1308, GONGO ROAD A1307, EMANGWENI ROAD L468, NKOMOKAZINI ROAD D1252. MOTEL A1310 NKOMAKAZINI VIA BLOSE D1252, MJWAEI & MOYENI D214, DLANGALAIA STORE, CHOTHWANE PRIMARY SCHOOL, MDUNTSHINI, BONKUHLE HIGH SCHOOL, BATA CO GO TO KWAMDAKANE, LINDOKUHLE STORE, JAFTA STORE, MAYISELA BOTTLE STORE GO TO P10 TOBROOMCLIFFE TO ALEXANDR STREET INTO TAXI RANK. FROM ESTCOURT TOWN PICK UP AT TAXI RANK, ALEXANDRA STREET, JOIN P10 TO MAYISEIA BOTTLE STORE OFF LOADING AND PICKING UP AT JAFTA STORE, LINDOKUHLE, BATA CO, JOINP214 MOYENI, BONOKUHLE, MJWAYELI, DLANGALALA STORE, CHOTHWANE PRIMARY SCHOOL TO AMANGWE TAXI RANK
12.2	LOSKOP TO EMMAUS  FROM AMANGWE TRIBAL COURT (TAXI RANK), TAKE LEFT TO P10, LOADING AND OFFLOADING PASSENGERS, PROCEED STRAIGHT UNTIL TAKE LEFT TO EMMAUS HOSPITAL, OFFLOADING ONLY, TAKE RIGHT TO EMMAUS TAXI RANK, OFFLOADING, LOADING PASSENGERS AND RETURN, FROM EMMAUS TAKE P1752, TURN RIGHT TO P10, STRAIGHT TO AMANGWE TRIBAL COURT TAXI RANK.
12.3	MNGONYANE TO ESTCOURT  FROM MNGONYAMENI PASS KWAMAQWE TURN RIGHT TO JOIN D1282, PICK UP AT MADIPHIRI, BUTHELEZI GARAGE, MGANGENI AND OFF LOAD AT BATA SHOE COMPANY, LINDOKUHLE STORE, JAFTER STORE, ROSEDALE DRYCOAT, TESION, MERLY JOIN BROOMDIFF ROAD TO ALEXANDRA STREET AND ENTER ESTCOURT TAXI RANK AND RETURN ALONG THE SAME ROUTE.
12.4	LOSKOP TO DRAKENSBURG SUN  FROM APPROVED TAXI RANK IN TRIBAL COURT TURN LEFT TO JOIN D128, TURN RIGHT TO CHURIC, SAVEMORE, BONKHULE HIGH SCHOOL, MJUREYELI PRIMARY SCHOOL, BHENGU STORE AND TURN LEFT TO JOIN R600, LOADING AND OFF LOADING AT NESS HOTEL, CHAMPAGNE SPORT, TURN RIGHT TO JOIN SOUTHERN SUN ROAD.
12.5	NGONYAMENI TO ESTCOURT  FROM NGONYAMENI TAKE D1252, TURN LEFT TO VOVAYI ROAD, LOADING PASSENGERS AT KWAMTHEMBU STORE, MNGUNI STORE, PASS MAYISELA BOTTLE STORE, TURN RIGHT TO P10, OFFLOADING PASSENGERS, PASS BATA SHOE COMPANY, LINDOKUHLE STORE, JAFTER STORE, ROSEDALE, DRYCOTT, TENSION, MORLEGH, JOIN BROOMCLIFF ROAD TO ALEXANDRA STREET TOWARDS TAXI RANK, OFFLOADING, LOADING PASSENGERS AND RETURN ALONG THE SAME ROUTE.



## transport

Department:  
Transport  
Province of KwaZulu-Natal

## GAZETTE

LGKZNG44-2019-FEB

REGION: ALL

<b>12.6</b>	<p><b>DRYCOTT TO ESTCOURT</b></p> <p>FROM DRYCOTT TAKE P28, KWA NATHAM, TURN RIGHT D75 COTINA, PICK UP PASSENGERS AND OFF LOADING PASSENGERS AT TATAZELA HIGH SCHOOL, CLINIC, TURN RIGHT JOIN P28, SKHAKHANE STORE, BHEKUZULU PRIMARY SCHOOL, JOIN LOMODE ROAD 1384/5, PICK UP PASSENGERS AT KWAMKHWANAZI STORE, NEW CANAAN SCHOOL, PASS ROSEDALE, TURN LEFT JOIN P10, PICK UP AT DRYCOTT STORE, EMKHUNJINI AND TENSION, TURN RIGHT TO MAHLUBI HIGH SCHOOL, LOADING AND OFF-LOADING PASSENGERS, TURN BACK TO P10, TURN RIGHT TO JOIN BHONDWE EPANGWENI AND BACK JOIN P10, AGAIN LOADING AT ENNERSDALE, TURN RIGHT TO SATABANE STORE, LOADING AND OFF-LOADING PASSENGERS, TURN TO P10, MOORLEIGH, JOIN BROOMCLIFF ROAD, TONGAAT MASONITE, TURN RIGHT, JOIN ALEXANDRA STREET, TURN RIGHT TO HARDING STREET TO ESTCOURT HOSPITAL, TURN TO ESTCOURT TAXI RANK, PICK UP PASSENGERS AND LOADING PASSENGERS.</p> <p>FROM ESTCOURT TAXI RANK TURN LEFT TO ALEXANDRA STREET, JOIN BROOMCLIFFE ROAD, TURN RIGHT TO JOIN P10, NO PICKING UP PASSENGERS AT MOERIGH, TENSION, DRYCOTT (CONDITION 3 TO APPLY)</p>
<b>12.7</b>	<p><b>LOSKOP TO LADYSMITH</b></p> <p>FROM AMANGWE TRIBAL COURT (TAXI RANK), TAKE LEFT JOIN P10, PROCEED STRAIGHT, TAKE RIGHT JOIN R600, STRAIGHT TO SPRINGFIELD (WINTERTON), TURN RIGHT STRAIGHT TO LADYSMITH, OFFLOADING PASSENGERS, LOADING AND RETURN, STRAIGHT TO WINTERTON, TAKE SPRINGFIELD, JOIN R600, PROCEED TO P10, TURN RIGHT TO AMANGWE TRIBAL COURT TAXI RANK, PICK UP PASSENGERS AND OFFLOADING PASSENGERS.</p>
<b>12.8</b>	<p><b>LOSKOP TO BERGVILLE</b></p> <p>FROM AMANGWE TRIBAL COURT (TAXI RANK), TAKE LEFT JOIN P10, LOADING AND TURN RIGHT TO R600, STRAIGHT PASS WINTERTON, NO LOADING PASSENGERS, STRAIGHT TO BERGVILLE TAXI RANK, OFFLOADING PASSENGERS..</p> <p>RESTRICTION.</p> <p>FROM BERGVILLE, NO LOADING PASSENGERS, TAKE SPRINGFIELD ROAD TO WINTERTON, BACK TO R600, TURN LEFT TO P10 BACK TO AMANGWE TRIBAL COURT (TAXI RANK).</p>
<b>12.9</b>	<p><b>WHITE MOUNTAIN POLICE STATION TO ESCOURT</b></p> <p>FROM WHITE MOUNTAIN POLICE STATION, TAKE P28, LOADING PASSENGERS THERE, DRIVE THROUGH BHEKUZULU AREA, PASS TATAZELA HIGH SCHOOL, TURN RIGHT TO P10 TENSION, MORLEGH, JOIN BROOM CLIFF ROAD TO ALEXANDRA STREET, TOWARDS TAXI RANK, LOADING PASSENGERS AND RETURN.</p>
<b>12.10</b>	<p><b>LOSKOP TO WINTERTON</b></p> <p>FROM AMANGWE TRIBAL COURT (TAXI RANK), TAKE LEFT JOIN P10, LOADING AND OFF LOADING, TURN RIGHT TO R600, STRAIGHT TO WINTERTON, LOADING AND OFFLOADING, LOADING AT WINTERTON AND RETURN ALONG THE SAME ROUTE.</p>
<b>12.11</b>	<p><b>NKOMOKAZINI TO ESCOURT</b></p> <p>FROM NKOMOKAZINI TAKE MOTEL ROAD, TURN LEFT TO P10, OFFLOADING PASSENGERS, BATA SHOE COMPANY, LINDOKUHLE STORE, JAFTER STORE, ROSEDALE, DRYCOTT, TENSION, MORLEGH, JOIN BROOMCLIFF ROAD TO ALEXANDRA STREET TOWARDS TAXI RANK, OFFLOADING, LOADING PASSENGERS AND RETURN ALONG THE SAME ROUTE.</p>
<b>12.12</b>	<p><b>ROSEDALE TO ESTCOURT</b></p> <p>FROM ROSEDALE LOADING PASSENGERS, TURN RIGHT TO P10, PASS DRYCOTT, TENSION, MORLEGH, JOIN BROOMCLIFF ROAD TO ALEXANDRA STREET TOWARDS TAXI RANK, OFFLOADING, LOADING PASSENGERS AND RETURN ALONG THE SAME ROUTE.</p>





## transport

Department:  
Transport  
Province of KwaZulu-Natal

## GAZETTE

LGKZNG44-2019-FEB

REGION: ALL

12.13	<p>KWAVALA TO ESTCOURT</p> <p>FROM KWAVALA, MANDABENI, MADIPHINI, TURN RIGHT TO JOIN D1252, BUTHELEZI GARAGE, PICK UP PASSENGERS AND LOADING TURN RIGHT JOIN P10, OFFLOADING PASSENGERS, NO LOADING PASSENGERS AT BATA SHOE COMPANY, LINDOKUHLE STORE, JAFETER STORE, ROSEDALE, DRYCOTT, TENSION, MORLEGH, JOIN BROOMCLIFF ROAD TO ALEXANDRA STREET TOWARDS TAXI RANK, OFFLOADING, LOADING PASSENGERS AND RETURN ALONG THE SAME ROUTE.</p>
12.14	<p>MADOLOBHENI TO ESTCOURT</p> <p>FROM MADOLOBHENI TAKE D1252, DLOTSHENI, MZONZWQANE, SIMANGAMEHLO, LOADING PASSENGERS THERE, PASS HADEBE STORE, MAGQAWWE, MYANGWENI, EMADOLOBHENI, KWAVAL, MANDABENI, MADIPHINI, TURN RIGHT TO JOIN D1252, BUTHELEZI GARAGE, PICK UP PASSENGERS AND LOADING TURN RIGHT JOIN P10, OFFLOADING PASSENGERS, NO LOADING PASSENGERS AT BATA SHOE COMPANY, LINDOKUHLE STORE, JAFETER STORE, ROSEDALE, DRYCOTT, TENSION, MORLEGH, JOIN BROOMCLIFF ROAD TO ALEXANDRA STREET TOWARDS TAXI RANK, OFFLOADING, LOADING PASSENGERS AND RETURN ALONG THE SAME ROUTE.</p>
12.15	<p>MANDEBENI TO ESTCOURT</p> <p>FROM MANDABENI, MADIPHINI, TURN RIGHT TO JOIN D1252, BUTHELEZI GARAGE, PICK UP AND LOADING PASSENGERS, TURN RIGHT JOIN P10, OFFLOADING PASSENGERS, NO LOADING PASSENGERS AT BATA SHOE COMPANY, LINDOKUHLE STORE, JAFETER STORE, ROSEDALE, DRYCOTT, TENSION, MERLEGH, JOIN BROOMCLIFF ROAD TO ALEXANDRA STREET TOWARDS TAXI RANK OFFLOADING, LOADING PASSENGERS AND RETURN AND RETURN ALONG THE SAME ROUTE.</p>
12.16	<p>MAKEKENI TO ESTCOURT</p> <p>FROM MAKEKENI TO MADIPHINI, TURN RIGHT TO JOIN D1252, BUTHELEZI GARAGE, PICK UP PASSENGERS AND LOADING PASSENGERS, TURN RIGHT JOIN P10, OFFLOADING PASSENGERS, NO LOADING PASSENGERS AT BATA SHOE COMPANY, LINDOKUHLE STORE, JAFETER STORE, ROSEDALE, DRYCOTT, TENSION, MORLEGH, JOIN BROOMCLIFF ROAD TO ALEXANDRA STREET TOWARDS TAXI RANK, OFFLOADING, LOADING PASSENGERS AND RETURN AND RETURN ALONG THE SAME ROUTE.</p>
12.17	<p>NGODINI TO ESTCOURT</p> <p>FROM NGODINI TO MAKEKENI TO MADIPHINI, TURN RIGHT TO JOIN D1252, BUTHELEZI GARAGE, PICK UP PASSENGERS AND LOADING PASSENGERS, TURN RIGHT JOIN P10, OFFLOADING PASSENGERS, NO LOADING PASSENGERS AT BATA SHOE COMPANY, LINDOKUHLE STORE, JAFETER STORE, ROSEDALE, DRYCOTT, TENSION, MORLEGH, JOIN BROOMCLIFF ROAD TO ALEXANDRA STREET TOWARDS TAXI RANK, OFFLOADING, LOADING PASSENGERS AND RETURN.</p> <p>FROM ESTCOURT TAXI RANK, TURN LEFT TO ALEXANDRA STREET, JOIN BROOMCLIFF ROAD, TURN RIGHT JOIN P10, NO PICKING PASSENGERS AT MOERIGH, TENSION, DRYCOTT, ROSEDALE, JAPHTAR STORE, BATA SHOE COMPANY, TURN LEFT JOIN D1252, PICK UP PASSENGERS AND OFFLOADING PASSENGERS AT KWABUTHELEZI STORE, MADIPHINI TO NGODINI. (TO PROVIDE A RANK PERMIT)</p>
12.18	<p>NYEZANE TO ESTCOURT</p> <p>FROM NYEZANE TAKE D1252 TO MADIPHINI, TURN RIGHT TO JOIN D1252, BUTHELEZI GARAGE, LOADING PASSENGERS, TURN RIGHT JOIN P10, OFFLOADING PASSENGERS, NO LOADING PASSENGERS AT BATA SHOE COMPANY, LINDOKUHLE STORE, JAFETER, STORE, ROSEDALE, DRYCOTT, TENSION, MORLEGH, JOIN BROOMCLIFF ROAD TO ALEXANDRA STREET TOWARDS TAXI RANK OFFLOADING, LOADING PASSENGERS AND RETURN ALONG THE SAME ROUTE.</p>
12.19	<p>MQEDANDABA TO ESTCOURT</p> <p>FROM MQEDANDABA TAKE MOTEL ROAD, LOADING PASSENGERS THERE, JOIN P10, PASS DLANGALALA STORE, MDUNTSHINI, MJWAYELI, BHENGU STORE, SAVEMORE, CLINIC, BATA SHOE COMPANY, KWAMDAKANE, LOSKOP POLICE STATION, LINDOKUHLE STORE, JAFETER STORE, ROSEDALE, DRYCOTT, TENSION, MORLEGH JOIN BROOMCLIFF ROAD TO ALEXANDRA STREET TOWARDS TAXI RANK, OFFLOADING, LOADING AND RETURN ALONG THE SAME ROUTE.</p> <p>RETURN.</p> <p>FROM ESTCOURT TAXI RANK, TURN LEFT TO ALEXANDRA STREET, JOIN BROOMCLIFFE ROAD, TURN RIGHT P10, NO PICKING PASSENGERS AT MOERIGH, TENSION, DRYCOTT, PICK UP PASSENGERS AT ROSEDALE, JAPHTAR STORE, TURN RIGHT TO MQEDANDABA.</p>





## transport

Department:  
Transport  
Province of KwaZulu-Natal

## GAZETTE

LGKZNG44-2019-FEB

REGION: ALL

12.20	<p><b>TATANE TO ESTCOURT</b></p> <p>FROM TATANE TAKE ROAD P10 TO ESTCOURT LOADING PASSENGERS AT AMANGWE TAXI RANK, PASS BATA SHOE COMPANY, ALONG THE WAY, PASS LINDOKUHLE STORE, JAFER STORE, ROSEDALE, NO LOADING PASSENGERS AT DRYCOTT, TENSION, MORLEIGH, JOIN BROOMCLIFF ROAD TO ALEXANDRA STREET TOWARDS TAXI RANK, OFFLOADING, LOADING PASSENGERS.</p> <p>RETURN.</p> <p>FROM ESTCOURT TAXI RANK, TURN LEFT TO ALEXANDRA STREET, JOIN BROOMCLIFFE ROAD, TURN RIGHT JOIN P10, NO PICKING UP PASSENGERS AT MOERIGHT, TENSION, DRYCOTT, PICK UP PASSENGERS AT ROSEDALE, JAPTHAR STORE, BATA SHOE COMPANY, STRAIGHT TO AMANGWE TRIBAL COURT TAXI RANK.</p>
12.21	<p><b>LOSKOP TO ESTCOURT</b></p> <p>FROM DLANGALALA STORE LOSKOP MDUTSHINI JOIN D214 MJWAYELI PRIMARY SCHOOL BHENGU STORE. SAVE MOR STORE, CLINIC JOIN P10 LOADING, BATA SHOE CO. KWAMDAKANE, LOSKOP POLICE STATION, LINDOKUHLE DRYCOTT STORE OFF – LOADING TENISIN MOONILIEGH TURN LEFT JOIN BROOMCLIFF ROAD, TONGAAT, MASONITE TURN RIGHT JOIN ALEXANDRA STREET TURN RIGHT COME TO ESTCOURT.</p> <p>FROM ESTCOURT TAXI RANK TURN LEFT TO PHILIP STREET AND TURN RIGHT TO LOSKOP ROAD P10 TO AMANGWE TAXI RANK AND RETURN.</p>
12.22	<p><b>MYANGWENI TO ESTCOURT</b></p> <p>FROM AMANGWE TAXI RANK VIA D1252 MYANGWENI, SLIMANGAMEHLO, EMADOLOBHENI, MFOLOMA, NYAMAMBI, MANDABENI, NGODINI OFF LOADING AT LOSKOP AT THE P10 NO LOADING GO TO ESTCOURT TAXI RANK VIA BROOMCLIFF ROAD TO ALEXANDRA STREET INTO TAXI RANK.</p>



## transport

Department:  
Transport  
Province of KwaZulu-Natal

## GAZETTE

LGKZNG44-2019-FEB

REGION: ALL

1) <b>Application Number:</b> APP0108441	2) <b>Gazette Number:</b> LGKZNG44-2019-FEB
3) <b>Applicant:</b> S P MASANGO <b>ID NO.</b> 5509245745083 <b>Association:</b> ST WENDOLINS KLAARWATER TAXI OWNERS ASS.	4) <b>Applicant Address:</b> P O BOX 2453 PINETOWN 3601
5) <b>Existing Licence Holder:</b> NOT APPLICABLE <b>ID NO.</b> NOT APPLICABLE	6) <b>Existing Licence Holder Address:</b> NOT APPLICABLE
7) <b>Type of application:</b> NEW OPERATING LICENCE	8) <b>Operating Licence Number:</b> LKNKZN0153482
9) <b>Vehicle Type:</b> MINIBUS TAXI	10) 1 X 9-16 (SEATED) + 0 (STANDING)
11) <b>Region:</b> DURBAN WEST	
12.1	<p>ST WENDOLINS TO DURBAN</p> <p>2.1 FROM APPROVED TAXI RANK IN ST WENDOLINS, TURN RIGHT INTO M1 (RICHMOND ROAD) TURN RIGHT INTO N3 TURN LEFT INTO OLD DUCHT ROAD, TURN RIGHT INTO MARKET ROAD, RIGHT INTO SERVICE ROAD BEHIND ENGLISH MARKET, RIGHT INTO WARWICK AVENUE RANK NO.107 AND RETURN.</p> <p>2.2 FROM ST WENDOLINS TAXI RANK ALONG KLAARWATER ROAD TO KLAARWATER, TURN LEFT INTO M1 (RICHMOND ROAD) TURN RIGHT INTO N3 TURN LEFT INTO OLD DUTCH ROAD, JOINING ALICE STREET TURN RIGHT INTO SOLDIERS WAY, RIGHT INTO PINE STREET, TURN RIGHT INTO RUSSEL STREET, TURN LEFT INTO LEOPOLD STREET, LEFT MARKET ROAD, RIGHT SERVICE ROAD TO ENGLISH MARKET, RIGHT INTO WARWICK AVENUE RANK NO.107 AND BACK TO KLAARWATER AND ST WENDOLINS TAXI RANK.</p> <p>2.3 FROM ST WENDOLINS TAXI RANK ALONG KLAARWATER ROAD, DERMAT ROAD TO LUGANDA, TURN LEFT INTO INTAKE ROAD, TURN LEFT M1 TURN RIGHT INTO N3, TURN LEFT INTO OLD DUTCH ROAD, RIGHT MARKET ROAD, RIGHT SERVICE ROAD BEHIND ENGLISH MARKET, TURN LEFT INTO WARWICK PLACE PROCEED TO TAXI RANK NO.107 AND BACK TO LUGANDA AND ST WENDOLINS TAXI RANK.</p> <p>2.4 FROM ST WENDOLINS TAXI RANK TO WELBEDATCH WEST INTO DERMAT ROAD TO LUGANDA TURN RIGHT INTO THORNTREE AVENUE JOINING SAVANNA DRIVE, TURN RIGHT INTO M1, TURN LEFT INTO HANS DETTMAN HIGHWAY (M34) INTO LIMPUS ROAD, LEFT INTO (M5) UNDERWOOD ROAD, TURN RIGHT INTO STAPLETON ROAD, TURN RIGHT M13, TURN LEFT INTO N3, TURN LEFT INTO OLD DUTCH ROAD, RIGHT MARKET ROAD, RIGHT SERVICE ROAD BEHIND ENGLISH MARKET, RIGHT INTO WARWICK AVENUE TAXI RANK NO.107 AND BACK TO WELBEDATCH WEST AND ST WENDOLINS TAXI RANK.</p>
12.2	<p>ST WENDOLINS - DURBAN VIA JACOBS</p> <p>FROM ST WENDOLINS TAXI RANK TO WELBEDATCH WEST INTO DERMAT ROAD TURN RIGHT INTO THORNTREE AVENUE JOINING SAVANNA DRIVE, TURN RIGHT INTO M1 (HIGGINSON HIGHWAY), TURN LEFT INTO SOUTH COAST ROAD (R102) TURN LEFT INTO BARRIER LANE, TURN LEFT INTO QUALITY STREET, TURN LEFT INTO BALFOUR ROAD INTO JACOBS ROAD, TURN RIGHT INTO M4 PROCEED TO DURBAN, TURN LEFT INTO SMITH STREET, TURN RIGHT INTO WARWICK AVENUE TAXI RANK NO.107 WARWICK AVENUE AND RETURN TO ST WENDOLINS TAXI RANK.</p>
12.3	<p>ST WENDOLINS TO ISIPINGO</p> <p>FROM ST WENDOLINS TAXI RANK TO WELBEDATCH WEST INTO DERMAT ROAD TURN RIGHT INTO THORNTREE AVENUE JOINING SAVANNA DRIVE, TURN RIGHT INTO M1 (HIGGINSON HIGHWAY), TURN LEFT INTO SOUTH COAST ROAD (R102) TURN LEFT INTO PRINCE MCWAYIZENI DRIVE, LEFT INTO OLD MAIN ROAD (M35), RIGHT ALEXANDER AVENUE INTO TAXI RANK AND BACK TO WELBEDATCH WEST AND ST WENDOLINS TAXI RANK.</p>



## transport

Department:  
Transport  
Province of KwaZulu-Natal

## GAZETTE

LGKZNG44-2019-FEB

REGION: ALL

### 12.4 ST WENDOLINS TO PINETOWN

FROM APPROVED TAXI RANK IN ST WENDOLINS TURN RIGHT INTO M1 (RICHMOND ROAD) TURN LEFT INTO ABBOT FRANCIS ROAD, TURN RIGHT INTO HOSPITAL ROAD, LEFT INTO MARIANHILL HOSPITAL TAXI RANK AND BACK INTO HOSPITAL ROAD, TURN LEFT INTO ABBOT FRANCIS ROAD, TURN LEFT INTO M1 (RICHMOND ROAD) TURN LEFT INTO WESTMEAD ROAD, TURN RIGHT INTO CIRCUIT ROAD, TURN RIGHT INTO CLARK ROAD, TURN RIGHT INTO ALEXANDER ROAD, TURN LEFT INTO M1 (RICHMOND ROAD) BECOMING OLD MAIN ROAD, TURN RIGHT INTO ANDERSON ROAD STRAIGHT INTO ANDERSON TAXI RANK AND BACK TO ST WENDOLINS TAXI RANK.

FROM ST WENDOLINS TAXI RANK ALONG KLAARWATER ROAD TO KLAARWATER, TURN RIGHT INTO INTAKE ROAD, TURN LEFT INTO M1 (RICHMOND ROAD), TURN LEFT INTO ABBOT FRANCIS ROAD, TURN RIGHT INTO HOSPITAL ROAD, LEFT INTO MARIANHILL HOSPITAL TAXI RANK AND BACK INTO HOSPITAL ROAD, TURN LEFT INTO ABBOT FRANCIS ROAD, TURN LEFT INTO M1 (RICHMOND ROAD) TURN LEFT INTO WESTMEAD ROAD, TURN RIGHT INTO CIRCUIT ROAD, TURN RIGHT INTO CLARK ROAD, TURN RIGHT INTO ALEXANDER ROAD, TURN LEFT INTO M1 (RICHMOND ROAD) BECOMING OLD MAIN ROAD, TURN RIGHT INTO ANDERSON ROAD STRAIGHT INTO ANDERSON TAXI RANK AND BACK TO KLAARWATER TAXI RANK AND ST WENDOLINS TAXI RANK.

FROM ST WENDOLINS TAXI RANK INTO KLAARWATER ROAD, RIGHT INTO DERMAT ROAD TO LUGANDA, TURN LEFT INTO INTAKE ROAD, TURN LEFT INTO M1 (RICHMOND ROAD), TURN LEFT INTO ABBOT FRANCIS ROAD, TURN RIGHT INTO HOSPITAL ROAD, LEFT INTO MARIANHILL HOSPITAL TAXI RANK AND BACK INTO HOSPITAL ROAD, TURN LEFT INTO ABBOT FRANCIS ROAD, TURN LEFT INTO M1 (RICHMOND ROAD) TURN LEFT INTO WESTMEAD ROAD, TURN RIGHT INTO CIRCUIT ROAD, TURN RIGHT INTO CLARK ROAD, TURN RIGHT INTO ALEXANDER ROAD, TURN LEFT INTO M1 (RICHMOND ROAD) BECOMING OLD MAIN ROAD, TURN RIGHT INTO ANDERSON ROAD STRAIGHT INTO ANDERSON TAXI RANK AND BACK INTO LUGANDA TAXI RANK KLAARWATER TAXI RANK AND ST WENDOLINS TAXI RANK.

FROM ST WENDOLINS TAXI RANK TO WELDEDATCH WEST INTO DERMAT ROAD TURN RIGHT TO THORNTREE AVENUE JOINING SAVANNA DRIVE, TURN LEFT INTO M1 (RICHMOND ROAD) TURN LEFT INTO ABBOT FRANCIS ROAD, TURN RIGHT INTO HOSPITAL ROAD, LEFT INTO MARIANHILL HOSPITAL TAXI RANK AND BACK INTO HOSPITAL ROAD, TURN LEFT INTO ABBOT FRANCIS ROAD, TURN LEFT INTO M1 (RICHMOND ROAD) TURN LEFT INTO WESTMEAD ROAD, TURN RIGHT INTO CIRCUIT ROAD, TURN RIGHT INTO CLARK ROAD, TURN RIGHT INTO ALEXANDER ROAD, TURN LEFT INTO M1 (RICHMOND ROAD) BECOMING OLD MAIN ROAD.



## transport

Department:  
Transport  
Province of KwaZulu-Natal

## GAZETTE

LGKZNG44-2019-FEB

REGION: ALL

1) <b>Application Number:</b> APP0108450	2) <b>Gazette Number:</b> LGKZNG44-2019-FEB
3) <b>Applicant:</b> M MZIMELA <b>ID NO.</b> 5106305238081 <b>Association:</b> DURBAN LONG DISTANCE TAXI ASSOCIATION	4) <b>Applicant Address:</b> 273 UMGENI ROAD SUITE CENTRE DURBAN KWA-ZULU NATAL 4001
5) <b>Existing Licence Holder:</b> NOT APPLICABLE <b>ID NO.</b> NOT APPLICABLE	6) <b>Existing Licence Holder Address:</b> NOT APPLICABLE
7) <b>Type of application:</b> NEW OPERATING LICENCE	8) <b>Operating Licence Number:</b> LGKZN1303000010
9) <b>Vehicle Type:</b> MINIBUS	10) 1 X 15 (SEATED) + 0 (STANDING)
11) <b>Region:</b> DURBAN CENTRAL	
12.1	<p>FROM APPROVED TAXI RANK IN DURBAN TO APPROVED TAXI RANK IN GINGINDLOVU DIRECT AND RETURN</p> <p>FORWARD TRIP ROUTE: FROM CRABBE STREET TAXI RANK, INTO OSBORNE STREET, INTO FIRST AVENUE / STAMFORDHILL ROAD INTO ARGYLE ROAD JOIN M4 PROCEED TO N2 AT BALLITO, PROCEED ALONG THE N2 TO R258, INTO AND ALONG R258, INTO AND ALONG ROAD R102 TO MAIN STREET, GINGINDLOVU, CONTINUE ALONG MAIN STREET TO GINGINDLOVU TAXI RANK AND RETURN.</p> <p>RETURN TRIP ROUTE: FROM GINGINDLOVU TAXI RANK INTO MAIN STREET, INTO AND ALONG R102, INTO AND ALONG R258, INTO N2, JOIN M4 AT BALLITO, PROCEED ALONG M4 TO DURBAN, RIGHT INTO ARGYLE ROAD, LEFT INTO UMGENI ROAD, RIGHT INTO LEOPOLD STREET, RIGHT INTO WARWICK AVENUE, RIGHT INTO ALICE STREET, LEFT INTO ALBERT STREET, INTO UMGENI ROAD TO CRABBE STREET TAXI RANK.</p>
12.2	<p>DURBAN TO BABANANGO</p> <p>FROM APPROVED TAXI RANK IN DURBAN TO APPROVED TAXI RANK IN BABANANGO DIRECT AND RETURN.</p> <p>FROM CARTWRIGHT FLATS TAXI RANK INTO UMGENI ROAD TURN INTO ARGYLE ROAD AND JOIN M4 PROCEED TO N2 AT BALLITO, INTO AND ALONG THE N2 TO R66, INTO AND ALONG R66, LEFT INTO AND ALONG R68 TO TAXI RANK AT BABANANGO AND RETURN.</p> <p>RETURN TRIP</p> <p>FROM BABANANGO TAXI RANK INTO AND ALONG R68, INTO AND ALONG R66, INTO N2, JOIN M4 AT BALLITO; PROCEED ALONG M4 TO DURBAN, RIGHT INTO ARGYLE ROAD, LEFT INTO UMGENI ROAD, RIGHT INTO LEOPOLD STREET, RIGHT INTO WARWICK AVENUE, RIGHT INTO ALICE STREET, LEFT INTO ALBERT STREET, TO CARTWRIGHT FLATS TAXI RANK.</p>
12.3	<p>DURBAN TO MANGUZA</p> <p>FROM APPROVED TAXI RANKS IN DURBAN TO APPROVED TAXI RANKS IN MANGUZA DIRECT AND RETURN.</p> <p>FROM CARTWRIGHT FLATS TAXI RANK INTO UMGENI ROAD TURN INTO ARGYLE ROAD AND JOIN M4 PROCEED TO N2 AT BALLITO, INTO AND ALONG N2, INTO AND ALONG R38, INTO AND ALONG R38 BY PASSING JOZINI INTO AND ALONG R22 TO KWANGWANASE, INTO MAIN ROAD KWANGWANASE TO KWANGWANASE TAXI RANK AND RETURN.</p> <p>RETURN</p> <p>FROM KWANGWANASE TAXI RANK INTO MAIN ROAD, INTO AND ALONG R22, INTO AND ALONG R38 PASSING JOZINI, INTO AND ALONG N2, JOIN M4 AT BALLITO, PROCEED ALONG M4 TO DURBAN, RIGHT INTO ARGYLE STREET, LEFT INTO UMGENI ROAD, RIGHT INTO LEOPOLD STREET, RIGHT INTO WARWICK AVENUE, RIGHT INTO ALICE STREET, LEFT INTO ALBERT STREET, TO CARTWRIGHT FLATS TAXI RANK.</p>



## transport

Department:  
Transport  
Province of KwaZulu-Natal

## GAZETTE

LGKZNG44-2019-FEB

REGION: ALL

12.4	<p>DURBAN TO ESHOWE FROM APPROVED TAXI RANK IN DURBAN TO APPROVED TAXI RANK IN ESHOWE DIRECT AND RETURN.</p> <p>FROM CRABBE STREET TAXI RANK, LEFT INTO OSBORNE STREET INTO FIRST AVENUE / STAMFORDHILL ROAD INTO ARGYLE ROAD JOIN M4 PROCEED TO N2 AT BALLITO, CONTINUE ALONG N2 TO R66, INTO AND ALONG R66, TO ESHOWE, INTO AND ALONG JOHN ROSS HIGHWAY, INTO OSBORNE ROAD TO ESHOWE TAXI RANK AND RETURN.</p> <p>RETURN</p> <p>FROM ESHOWE TAXI RANK INTO OSBORNE ROAD, INTO AND ALONG JOHN ROSS HIGHWAY, INTO AND ALONG R66, INTO AND ALONG N2, JOIN M4 AT BALLITO, PROCEED ALONG M4 TO DURBAN, RIGHT INTO ARGYLE ROAD, LEFT INTO UMGENI ROAD, RIGHT INTO LEOPOLD STREET, RIGHT INTO WARWICK AVENUE, RIGHT INTO ALICE STREET, LEFT INTO ALBERT STREET, UMGENI ROAD TO CRABBE STREET TAXI RANK.</p>
12.5	<p>DURBAN TO MKUZE FROM APPROVED TAXI RANK IN DURBAN TO APPROVED TAXI RANK IN MKUZE DIRECT AND RETURN.</p> <p>FROM CARTWRIGHT FLATS TAXI RANK INTO UMGENI ROAD TURN INTO ARGYLE ROAD AND JOIN M4 PROCEED TO N2 AT BALLITO, INTO AND ALONG N2 RIGHT INTO MKUZE MAIN ROAD, INTO EAGLE AVENUE TO MKUZE TAXI RANK AND RETURN.</p> <p>RETURN</p> <p>FROM MKUZE TAXI RANK INTO EAGLE AVENUE, INTO MAIN ROAD, INTO AND ALONG N2, JOIN M4 AT BALLITO, PROCEED ALONG M4 TO DURBAN, RIGHT INTO ARGYLE ROAD, LEFT INTO UMGENI ROAD, RIGHT INTO LEOPOLD STREET, RIGHT INTO WARWICK AVENUE, RIGHT INTO ALICE STREET, LEFT INTO ALBERT STREET TO CARTWRIGHT FLATS TAXI RANK.</p>
12.6	<p>DURBAN TO PONGOLA APPROVED TAXI RANKS IN DURBAN TO APPROVED TAXI RANKS IN PONGOLA DIRECT AND RETURN.</p> <p>FROM CARTWRIGHT FLATS TAXI RANK, INTO UMGENI ROAD, INTO ARGYLE ROAD JOIN M4 PROCEED TO N2 AT BALLITO, INTO AND ALONG N2 TO PONGOLA, TURNING INTO PONGOLA TAXI RANK AND RETURN.</p> <p>RETURN</p> <p>FROM PONGOLA TAXI RANK, INTO AND ALONG N2, JOIN M4 AT BALLITO, PROCEED ALONG M4 TO DURBAN, RIGHT INTO ARGYLE ROAD, LEFT INTO UMGENI ROAD, RIGHT INTO LEOPOLD STREET, RIGHT INTO WARWICK AVENUE, RIGHT INTO ALICE STREET LEFT INTO ALBERT STREET, INTO CARTWRIGHT FLATS TAXI RANK.</p>
12.7	<p>DURBAN TO HLABISA FROM CRABBE STREET TAXI RANK LEFT INTO OSBORNE STREET, INTO FIRST AVENUE / STAMFORDHILL ROAD INTO ARGYLE ROAD JOIN M4 PROCEED TO N2 AT BALLITO, INTO AND ALONG N2 TO R618 AT MTUBATUBA, INTO AND ALONG R618 TO TAXI RANK AT HLABISA AND RETURN.</p> <p>FROM HLABISA TAXI RANK INTO AND ALONG R618, INTO AND ALONG N2, JOIN M4 AT BALLITO, PROCEED ALONG M4 TO DURBAN, RIGHT INTO ARGYLE ROAD, LEFT INTO UMGENI ROAD, RIGHT INTO LEOPOLD STREET, RIGHT INTO WARWICK AVENUE, RIGHT INTO ALICE STREET, LEFT INTO ALBERT STREET, UMGENI ROAD TO CRABBE STREET TAXI RANK.</p>
12.8	<p>DURBAN TO MAHLABATHINI FROM CRABBE STREET TAXI RANK, INTO OSBORNE STREET, INTO FIRST AVENUE / STAMFORDHILL ROAD INTO ARGYLE ROAD AND JOIN M4 PROCEED TO N2 AT BALLITO, INTO AND ALONG N2 TO R66, INTO AND ALONG R66 BY PASSING ESHOWE, INTO AND ALONG R34, RIGHT INTO AND ALONG R66 TO ULUNDI, INTO PRINCESS MAGOGO STREET TO ULUNDI TAXI RANK AND RETURN.</p> <p>FROM ULUNDI TAXI RANK INTO PRINCESS MGOGO STREET, INTO AND ALONG R66, INTO AND ALONG R34, INTO AND ALONG R66 BY PASSING ESHOWE, INTO AND ALONG N2, JOIN M4 AT BALLITO, PROCEED ALONG M4 TO DURBAN, RIGHT INTO ARGYLE ROAD, LEFT INTO UMGENI ROAD, RIGHT INTO LEOPOLD STREET, RIGHT INTO WARWICK AVENUE, RIGHT INTO ALICE STREET, LEFT INTO ALBERT STREET, INTO UMGENI ROAD TO CRABBE STREET TAXI RANK.</p>



## transport

Department:  
Transport  
Province of KwaZulu-Natal

## GAZETTE

LGKZNG44-2019-FEB

REGION: ALL

12.9	<p><b>DURBAN TO KRANSKOP</b></p> <p>FROM CARTWRIGHT FLATS TAXI RANK, INTO UMGENI ROAD TURN INTO ARGYLE ROAD AND JOIN M4 PROCEED TO N2 AT BALLITO, PROCEED ALONG N2 INTO AND ALONG R74 BY PASSING STANGER TO KRANSKOP, RIGHT INTO MAIN ROAD KRANSKOP TO KRANSKOP TAXI RANK AND RETURN.</p> <p>FROM KRANSKOP TAXI RANK, INTO MAIN ROAD, INTO AND ALONG R74 BY PASSING STANGER, INTO AND ALONG N2, JOIN M4 AT BALLITO, PROCEED ALONG M4 TO DURBAN, RIGHT INTO ARGYLE ROAD, LEFT INTO UMGENI ROAD, RIGHT INTO LEOPOLD STREET, RIGHT INTO WARWICK AVENUE, RIGHT INTO ALICE STREET, LEFT INTO ALBERT STREET TO CARTWRIGHT FLATS TAXI RANK.</p>
12.10	<p><b>DURBAN TO DUNDEE</b></p> <p>FROM CRABBE STREET TAXI RANK, INTO OSBORNE STREET, INTO FIRST AVENUE JOIN EPSOME ROAD, UMGENI ROAD INTO LEOPOLD STREET JOIN N3 AND PROCEED ALONG N3 TO R103 AT COLENZO, ALONG R103, JOIN N11 PROCEED TO R692 TO DUNDEE INTO AND ALONG R68, INTO DUNDEE AND TURN TO VICTORIA STREET TAXI RANK IN DUNDEE AND RETURN.</p> <p>FROM VICTORIA STREET TAXI RANK INTO AND ALONG R68, INTO AND ALONG R692, INTO AND ALONG N11, INTO AND ALONG R103, JOIN N3 AT COLENZO, INTO AND ALONG N3 TO DURBAN, OLD DUTCH ROAD, ALICE STREET, LEFT INTO ALBERT STREET, UMGENI ROAD TO CRABBE STREET TAXI RANK.</p>
12.11	<p><b>DURBAN TO RICHARDS BAY</b></p> <p>FROM CRABBE STREET TAXI RANK, INTO OSBORNE STREET, INTO FIRST AVENUE / STAMFORDHILL ROAD INTO ARGYLE ROAD JOIN M4 PROCEED TO N2 AT BALLITO, INTO AND ALONG N2 TO R34, INTO AND ALONG R34 (JOHN ROSS HIGHWAY), INTO AND ALONG BULLION ROAD, INTO KRUGER RAND ROAD TO RICHARDSBAY TAXI RANK AND RETURN.</p> <p>FROM RICHARDSBAY TAXI RANK, INTO KRUGER RAND ROAD, INTO AND ALONG BULLION ROAD, ALONG R34 (JOHN ROSS HIGHWAY), INTO AND ALONG N2, JOIN M4 AT BALLITO, PROCEED ALONG M4 TO DURBAN, RIGHT INTO ARGYLE ROAD, LEFT INTO UMGENI ROAD, RIGHT INTO LEOPOLD STREET, RIGHT INTO WARWICK AVENUE, RIGHT INTO ALICE STREET, LEFT INTO ALBERT STREET, INTO UMGENI ROAD INTO CRABBE STREET TAXI RANK.</p>
12.12	<p><b>DURBAN TO HLUHLUWE</b></p> <p>FROM CRABBE STREET TAXI RANK, INTO OSBORNE STREET, INTO FIRST AVENUE / STAMFORDHILL ROAD INTO ARGYLE ROAD JOIN M4 PROCEED TO N2 AT BALLITO, INTO AND ALONG N2 TO R22 AT HLUHLUWE INTO MAIN ROAD HLULUWE, INTO HLULUWE TAXI RANK AND RETURN.</p> <p>RETURN</p> <p>FROM HLULUWE TAXI RANK, INTO MAIN ROAD, INTO AND ALONG R22, INTO AND ALONG N2, JOIN M4 AT BALLITO; PROCEED ALONG M4 TO DURBAN, RIGHT INTO ARGYLE ROAD, LEFT INTO UMGENI ROAD, RIGHT INTO LEOPOLD STREET, RIGHT INTO WARWICK AVENUE, RIGHT INTO ALICE STREET, LEFT INTO ALBERT STREET, INTO UMGENI ROAD TO CRABBE STREET TAXI RANK</p>
12.13	<p><b>DURBAN TO NEWCASTLE</b></p> <p>FROM CRABBE STREET TAXI RANK, INTO OSBORNE STREET, INTO FIRST AVENUE INTO EPSOME ROAD AND TURN INTO LEOPOLD STREET, INTO AND ALONG N3 AND PROCEED TO R103 AT COLENZO INTO AND ALONG R103, INTO AND ALONG N11 TO NEWCASTLE, TURN INTO ALLEN STREET, INTO KIRKLAND STREET, VOORTREKKER STREET TO NEWCASTLE TAXI RANK AND RETURN.</p> <p>RETURN</p> <p>FROM NEWCASTLE TAXI RANK INTO VOORTREKKER STREET, INTO KIRKLAND STREET, INTO ALLEN STREET, INTO AND ALONG N11, INTO AND ALONG R103, JOIN N3 AT COLENZO, INTO AND ALONG N3 TO DURBAN, INTO OLD DUTCH ROAD, ALICE STREET</p>



**CONTINUES ON PAGE 386 - PART 4**



KwAZULU-NATAL PROVINCE  
KwAZULU-NATAL PROVINSIE  
ISIFUNDAZWE sAKwAZULU-NATALI

**Provincial Gazette • Provinsiale Koerant • Igazethi Yesifundazwe**

*(Registered at the post office as a newspaper) • (As 'n nuusblad by die poskantoor geregistreer)*  
*(Irejistiwee njengephephandaba eposihhovisi)*

PIETERMARITZBURG

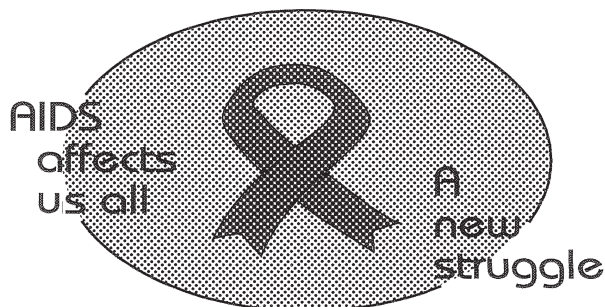
Vol. 13

14 MARCH 2019  
14 MAART 2019  
14 KUNDASA 2019

No. 2056

**PART 4 OF 5**

**We all have the power to prevent AIDS**



**AIDS  
HELPLINE**

**0800 012 322**

DEPARTMENT OF HEALTH

**Prevention is the cure**

N.B. The Government Printing Works will not be held responsible for the quality of "Hard Copies" or "Electronic Files" submitted for publication purposes

ISSN 1994-4558



9 771994 455008

02056





## transport

Department:  
Transport  
Province of KwaZulu-Natal

## GAZETTE

LGKZNG44-2019-FEB

REGION: ALL

12.14	<p><b>DURBAN TO LADYSMITH/ EMNAMBITHI</b></p> <p>FROM CRABBE STREET TAXI RANK, INTO OSBORNE STREET INTO FIRST AVENUE, JOIN EPSOME ROAD, UMGENI ROAD INTO LEOPOLD STREET, JOIN N3 AND PROCEED ALONG N3, FROM N3 ONTO R103 AT COLENZO JOIN N11 INTO LADYSMITH AND TURN AT QUEEN STREET TO LADYSMITH TAXI RANK AND RETURN.</p> <p>RETURN</p> <p>FROM LADYSMITH TAXI RANK INTO QUEEN STREET, INTO N11, INTO AND ALONG R103, JOIN N3 AT COLENZO, INTO AND ALONG N3 TO DURBAN, INTO OLD DUTCH ROAD, ALICE STREET, LEFT INTO ALBERT STREET, UMGENI ROAD TO CRABBE STREET TAXI RANK.</p>
12.15	<p><b>DURBAN TO EMPANGENI</b></p> <p>FROM APPROVED TAXI RANK IN DURBAN TO APPROVED TAXI RANKS IN EMPANGENI DIRECT AND RETURN.</p> <p>FROM CRABBE STREET TAXI RANK, INTO OSBORNE STREET, INTO FIRST AVENUE / STAMFORDHILL ROAD INTO ARGYLE ROAD JOIN M4 PROCEED TO N2 AT BALLITO, INTO AND ALONG N2 TO R66, INTO AND ALONG R66 BY PASSING GINGINDLOVU, INTO ALONG R102 TO EMPANGENI, LEFT INTO AND ALONG JOHN ROSS HIGHWAY TO EMPANGENI "A" TAXI RANK AND RETURN.</p> <p>RETURN</p> <p>FROM EMPANGENI "A" TAXI RANK INTO AND ALONG JOHN ROSS HIGHWAY, RIGHT INTO R102, INTO AND ALONG R66 BY PASSING GINGINDLOVU, INTO AND ALONG N2, JOIN M4 AT BALLITO, PROCEED ALONG M4 TO DURBAN, RIGHT INTO ARGYLE ROAD, LEFT INTO UMGENI ROAD, RIGHT INTO LEOPOLD STREET, RIGHT INTO WARWICK AVENUE, RIGHT INTO ALICE STREET, LEFT INTO ALBERT STREET, INTO UMGENI ROAD TO CRABBE STREET TAXI RANK.</p> <p>FROM CRABBE STREET TAXI RANK, INTO OSBORNE STREET, INTO FIRST AVENUE / STAMFORDHILL ROAD INTO ARGYLE ROAD JOIN M4 PROCEED TO N2 AT BALLITO, INTO AND ALONG N2 TO R66, INTO AND ALONG R66 BY PASSING GINGINDLOVU INTO AND ALONG R102, INTO AND ALONG TANNER ROAD (EMPANGENI RAIL), TO "B" RANK EMPANGENI RAIL AND RETURN.</p> <p>RETURN</p> <p>FROM "B" RANK EMPANGENI RAIL INTO AND ALONG TANNER ROAD, INTO AND ALONG R102, INTO AND ALONG R66 BY PASSING GINGINDLOVU, INTO N2, JOIN M4 AT BALLITO, PROCEED ALONG M4 TO DURBAN, RIGHT INTO ARGYLE ROAD, INTO UMGENI ROAD, RIGHT INTO LEOPOLD STREET, RIGHT INTO WARWICK AVENUE, RIGHT INTO ALICE STREET, LEFT INTO ALBERT STREET, INTO UMGENI ROAD TO CRABBE STREET TAXI RANK.</p>
12.16	<p><b>DURBAN TO MELMOTH</b></p> <p>FROM APPROVED TAXI RANKS IN DURBAN TO APPROVED TAXI RANK IN MELMOTH DIRECT AND RETURN.</p> <p>FROM CRABBE STREET TAXI RANK, LEFT INTO OSBORNE, INTO FIRST AVENUE / STAMFORDHILL ROAD INTO ARGYLE ROAD JOIN M4 PROCEED TO N2 AT BALLITO, INTO AND ALONG N2 TO R66, INTO AND ALONG R66 TO MELMOTH, INTO AND VICTORIA STREET TO MELMOTH TAXI RANK AND RETURN.</p> <p>RETURN</p> <p>FROM MELMOTH TAXI RANK INTO VICTORIA STREET, INTO AND ALONG R66, INTO AND ALONG N2, JOIN M4 AT BALLITO; PROCEED ALONG M4 TO DURBAN, RIGHT INTO ARGYLE ROAD, LEFT INTO UMGENI ROAD, RIGHT INTO LEOPOLD STREET, RIGHT IN TO WARWICK AVENUE, RIGHT INTO ALICE STREET, LEFT INTO ALBERT STREET, INTO UMGENI ROAD TO CRABBE STREET TAXI RANK.</p>



## transport

Department:  
Transport  
Province of KwaZulu-Natal

## GAZETTE

LGKZNG44-2019-FEB

REGION: ALL

12.17	<p>DURBAN TO MANDENI FROM APPROVED TAXI RANK IN DURBAN TO APPROVED TAXI RANK IN MANDINI DIRECT AND RETURN FORWARD TRIP.</p> <p>ROUTE: FROM CARTWRIGHT FLATS TAXI RANK INTO UMGENI ROAD TURN INTO ARGYLE ROAD AND JOIN M4 PROCEED TO N2 AT BALLITO, INTO AND ALONG N2 UNTIL R245, INTO AND ALONG R245 VIA DARNALL TO R102, INTO AND ALONG R102 TO R258 INTO MANDINI, INTO AND ALONG MAIN ROAD MANDINI TO AMATIKULU RANKING AT THE MANDINI TAXI RANK AND RETURN.</p> <p>RETURN TRIP.</p> <p>ROUTE: FROM MANDINI TAXI RANK INTO AND ALONG MAIN ROAD FROM AMATIKULU, INTO R258, INTO AND ALONG R102 VIA DARNALL INTO AND ALONG R245, INTO N2, JOIN M4 AT BALLITO, PROCEED ALONG M4 TO DURBAN, RIGHT INTO ARGYLE ROAD, LEFT INTO UMGENI ROAD, RIGHT INTO LEOPOLD STREET, RIGHT INTO WARWICK AVENUE, RIGHT INTO ALICE STREET, LEFT INTO ALBERT STREET TO CARTWRIGHT FLATS TAXI RANK.</p>
12.18	<p>DURBAN TO MTUBATUBA FROM APPROVED TAXI RANK IN DURBAN TO APPROVED TAXI RANK IN MTUBATUBA DIRECT AND RETURN FORWARD TRIP.</p> <p>ROUTE: FROM CRABBE STREET TAXI RANK, LEFT INTO OSBORNE STREET INTO FIRST AVENUE / STAMFORDHILL ROAD INTO ARGYLE ROAD JOIN M4 PROCEED TO N2 AT BALLITO, INTO AND ALONG N2 TO BHOBZA ROAD (MTUBATUBA) INTO AND ALONG BHOBZA ROAD, INTO AND ALONG RIVERVIEW ROAD, INTO AND ALONG JOHN ROSS ROAD, INTO AND ALONG NYATHI ROAD TO MTUBATUBA TAXI RANK AND RETURN.</p> <p>RETURN TRIP.</p> <p>ROUTE: FROM MTUBATUBA TAXI RANK, INTO AND ALONG NYATHI ROAD, INTO AND ALONG JOHN ROSS ROAD, INTO AND ALONG RIVERVIEW ROAD, INTO AND ALONG BHOBZA ROAD, INTO AND ALONG N2, JOIN M4 AT BALLITO, PROCEED ALONG M4 TO DURBAN, RIGHT INTO ARGYLE ROAD, LEFT INTO UMGENI ROAD, RIGHT INTO LEOPOLD STREET, RIGHT INTO WARWICK AVENUE, RIGHT INTO ALICE STREET, LEFT INTO ALBERT STREET, UMGENI ROAD TO CRABBE STREET TAXI RANK</p>
12.19	<p>DURBAN TO STANGER FROM APPROVED TAXI RANK IN DURBAN TO APPROVED TAXI RANK IN STANGER DIRECT AND RETURN FORWARD TRIP.</p> <p>ROUTE: FROM CARTWRIGHT FLATS TAXI RANK INTO UMGENI ROAD TURN INTO ARGYLE ROAD AND JOIN M4, INTO AND ALONG M4, INTO R214 VIA UMHLALI, JOIN R102 VIA SHAKASKRAAL TURN INTO CHIEF ALBERT LUTHULI STREET INTO BALCOMBE ROAD TO KWA DUKUZA/STANGER TAXI RANK AND RETURN.</p> <p>RETURN TRIP.</p> <p>ROUTE: FROM KWADUKUZA / STANGER TAXI RANK INTO BALCOMBE ROAD, INTO CHIEF ALBERT LUTHULI STREET, JOIN THE R102 VIA SHAKASKRAAL, INTO R214 VIA UMHLALI, INTO AND ALONG M4 TO DURBAN, INTO ARGYLE ROAD, LEFT INTO UMGENI ROAD, RIGHT INTO LEOPOLD STREET, RIGHT INTO WARWICK AVENUE, RIGHT INTO ALICE STREET LEFT INTO ALBERT STREET, INTO CARTWRIGHT FLATS TAXI RANK.</p>



## transport

Department:  
Transport  
Province of KwaZulu-Natal

## GAZETTE

LGKZNG44-2019-FEB

REGION: ALL

12.20	<p>DURBAN TO NONGOMA FROM APPROVED TAXI RANK IN DURBAN TO APPROVED TAXI RANK IN NONGOMA .</p> <p>FORWARD TRIP.</p> <p>ROUTE: FROM CRABBE STREET TAXI RANK LEFT INTO OSBORNE STREET, INTO FIRST AVENUE / STAMFORDHILL ROAD INTO ARGYLE ROAD AND JOIN M4 PROCEED TO N2 AT BALLITO, INTO AND ALONG N2 TO R66, INTO AND ALONG R66 BY PASSING ESHOWE, INTO AND ALONG R34, TURN TO R66 TO NONGOMA BY PASSING ULUNDI TO NONGOMA TAXI RANK AND RETURN.</p> <p>RETURN TRIP.</p> <p>ROUTE: FROM NONGOMA TAXI RANK, TURN INTO R66 BY PASSING ULUNDI, INTO AND ALONG R34, INTO AND ALONG R66 BY PASSING ESHOWE, INTO AND ALONG N2, JOIN M4 AT BALLITO, PROCEED ALONG M4 TO DURBAN, RIGHT INTO ARGYLE ROAD, LEFT INTO UMGENI ROAD, RIGHT INTO LEOPOLD STREET, RIGHT INTO WARWICK AVENUE, RIGHT INTO ALICE STREET, LEFT INTO ALBERT STREET, UMGENI ROAD, TO CRABBE STREET TAXI RANK.</p>
12.21	<p>DURBAN TO VRYHEID FROM APPROVED TAXI RANK IN DURBAN TO APPROVED TAXI RANK IN VRYHEID DIRECT AND RETURN FORWARD TRIP.</p> <p>ROUTE: FROM CRABBE STREET TAXI RANK LEFT INTO OSBORNE STREET, INTO FIRST AVENUE, STAMFORDHILL ROAD JOIN M4 PROCEED TO N2 AT BALLITO INTO AND ALONG N2, TO R66 VIA GINGINDLOVU INTO AND ALONG R34 VIA MELMOTH AND CONTINUE TO VRYHEID EAST ON R34 JOIN STRETCH STREET AND TURN AT BOCRET STREET TO VRYHEID TAXI RANK AND RETURN.</p> <p>RETURN TRIP.</p> <p>ROUTE: FROM VRYHEID TAXI RANK INTO BOCRET STREET, INTO STRETCH STREET, INTO R34 WEST, INTO AND ALONG R34 VIA MELMOTH, INTO AND ALONG R66 VIA GINGINDLOVU, INTO AND ALONG N2, JOIN M4 AT BALLITO, PROCEED ALONG M4 TO DURBAN, RIGHT INTO ARGYLE ROAD, LEFT INTO UMGENI ROAD, RIGHT INTO LEOPOLD STREET, RIGHT INTO WARWICK AVENUE, RIGHT INTO ALICE STREET, LEFT INTO ALBERT STREET, UMGENI ROAD TO CRABBE STREET TAXI RANK.</p> <p>NB: RETURN JOURNEY THE RETURN TRIP IS THE FORWARD TRIP IN REVERSE SAVE AND EXCEPT WHERE ONE WAY STREETS IN CITY AREAS DO NOT ALLOW THIS WHEREUPON THE ROUTE SHALL BE AS CLOSE AS POSSIBLE TO THAT OF THE FORWARD TRIP AND AS PRESCRIBED BY THE RELEVANT LOCAL AUTHORITY.</p>



## transport

Department:  
Transport  
Province of KwaZulu-Natal

## GAZETTE

LGKZNG44-2019-FEB

REGION: ALL

1) <b>Application Number:</b> APP0108452	2) <b>Gazette Number:</b> LGKZNG44-2019-FEB
3) <b>Applicant:</b> SM NALA <b>ID NO.</b> 8301066307087 <b>Association:</b> DURBAN LONG DISTANCE TAXI ASSOCIATION	4) <b>Applicant Address:</b> 32 UMNENI ROAD 273 UMNENI CENTRE DURBAN  4001
5) <b>Existing Licence Holder:</b> M NALA <b>ID NO.</b> 5706075357084	6) <b>Existing Licence Holder Address:</b> 32 UMNENI RD 273 UMNENI CENTRE, DURBAN KWA ZULU NATAL 4001
7) <b>Type of application:</b> DECEASED TRANSFER	8) <b>Operating Licence Number:</b> LGKZN1303000727
9) <b>Vehicle Type:</b> MIDIBUS	10) 1 X 21 (SEATED) + 0 (STANDING)
11) <b>Region:</b> DURBAN CENTRAL	
12.1	<p>DURBAN TO BABANANGO FROM APPROVED TAXI RANK IN DURBAN TO APPROVED TAXI RANK IN BABANANGO DIRECT AND RETURN.</p> <p>FROM CARTWRIGHT FLATS TAXI RANK INTO UMNENI ROAD TURN INTO ARGYLE ROAD AND JOIN M4 PROCEED TO N2 AT BALLITO, INTO AND ALONG THE N2 TO R66, INTO AND ALONG R66, LEFT INTO AND ALONG R68 TO TAXI RANK AT BABANANGO AND RETURN.</p> <p>RETURN TRIP</p> <p>FROM BABANANGO TAXI RANK INTO AND ALONG R68, INTO AND ALONG R66, INTO N2, JOIN M4 AT BALLITO; PROCEED ALONG M4 TO DURBAN, RIGHT INTO ARGYLE ROAD, LEFT INTO UMNENI ROAD, RIGHT INTO LEOPOLD STREET, RIGHT INTO WARWICK AVENUE, RIGHT INTO ALICE STREET, LEFT INTO ALBERT STREET, TO CARTWRIGHT FLATS TAXI RANK.</p>
12.2	<p>DURBAN TO MANGUZA FROM APPROVED TAXI RANKS IN DURBAN TO APPROVED TAXI RANKS IN MANGUZA DIRECT AND RETURN.</p> <p>FROM CARTWRIGHT FLATS TAXI RANK INTO UMNENI ROAD TURN INTO ARGYLE ROAD AND JOIN M4 PROCEED TO N2 AT BALLITO, INTO AND ALONG N2, INTO AND ALONG R38, INTO AND ALONG R38 BY PASSING JOZINI INTO AND ALONG R22 TO KWANGWANASE, INTO MAIN ROAD KWANGWANASE TO KWANGWANASE TAXI RANK AND RETURN.</p> <p>RETURN</p> <p>FROM KWANGWANASE TAXI RANK INTO MAIN ROAD, INTO AND ALONG R22, INTO AND ALONG R38 PASSING JOZINI, INTO AND ALONG N2, JOIN M4 AT BALLITO, PROCEED ALONG M4 TO DURBAN, RIGHT INTO ARGYLE STREET, LEFT INTO UMNENI ROAD, RIGHT INTO LEOPOLD STREET, RIGHT INTO WARWICK AVENUE, RIGHT INTO ALICE STREET, LEFT INTO ALBERT STREET, TO CARTWRIGHT FLATS TAXI RANK.</p>
12.3	<p>DURBAN TO ESHOWE FROM APPROVED TAXI RANK IN DURBAN TO APPROVED TAXI RANK IN ESHOWE DIRECT AND RETURN.</p> <p>FROM CRABBE STREET TAXI RANK, LEFT INTO OSBORNE STREET INTO FIRST AVENUE / STAMFORDHILL ROAD INTO ARGYLE ROAD JOIN M4 PROCEED TO N2 AT BALLITO, CONTINUE ALONG N2 TO R66, INTO AND ALONG R66, TO ESHOWE, INTO AND ALONG JOHN ROSS HIGHWAY, INTO OSBORNE ROAD TO ESHOWE TAXI RANK AND RETURN.</p> <p>RETURN</p> <p>FROM ESHOWE TAXI RANK INTO OSBORNE ROAD, INTO AND ALONG JOHN ROSS HIGHWAY, INTO AND ALONG R66, INTO AND ALONG N2, JOIN M4 AT BALLITO, PROCEED ALONG M4 TO DURBAN, RIGHT INTO ARGYLE ROAD, LEFT INTO UMNENI ROAD, RIGHT INTO LEOPOLD STREET, RIGHT INTO WARWICK AVENUE, RIGHT INTO ALICE STREET, LEFT INTO ALBERT STREET, UMNENI ROAD TO CRABBE STREET TAXI RANK.</p>





## transport

Department:  
Transport  
Province of KwaZulu-Natal

## GAZETTE

LGKZNG44-2019-FEB

REGION: ALL

12.4	<p>DURBAN TO MKUZE FROM APPROVED TAXI RANK IN DURBAN TO APPROVED TAXI RANK IN MKUZE DIRECT AND RETURN.</p> <p>FROM CARTWRIGHT FLATS TAXI RANK INTO UMGENI ROAD TURN INTO ARGYLE ROAD AND JOIN M4 PROCEED TO N2 AT BALLITO, INTO AND ALONG N2 RIGHT INTO MKUZE MAIN ROAD, INTO EAGLE AVENUE TO MKUZE TAXI RANK AND RETURN.</p> <p>RETURN</p> <p>FROM MKUZE TAXI RANK INTO EAGLE AVENUE, INTO MAIN ROAD, INTO AND ALONG N2, JOIN M4 AT BALLITO, PROCEED ALONG M4 TO DURBAN, RIGHT INTO ARGYLE ROAD, LEFT INTO UMGENI ROAD, RIGHT INTO LEOPOLD STREET, RIGHT INTO WARWICK AVENUE, RIGHT INTO ALICE STREET, LEFT INTO ALBERT STREET TO CARTWRIGHT FLATS TAXI RANK.</p>
12.5	<p>DURBAN TO PONGOLA APPROVED TAXI RANKS IN DURBAN TO APPROVED TAXI RANKS IN PONGOLA DIRECT AND RETURN.</p> <p>FROM CARTWRIGHT FLATS TAXI RANK, INTO UMGENI ROAD, INTO ARGYLE ROAD JOIN M4 PROCEED TO N2 AT BALLITO, INTO AND ALONG N2 TO PONGOLA, TURNING INTO PONGOLA TAXI RANK AND RETURN.</p> <p>RETURN</p> <p>FROM PONGOLA TAXI RANK, INTO AND ALONG N2, JOIN M4 AT BALLITO, PROCEED ALONG M4 TO DURBAN, RIGHT INTO ARGYLE ROAD, LEFT INTO UMGENI ROAD, RIGHT INTO LEOPOLD STREET, RIGHT INTO WARWICK AVENUE, RIGHT INTO ALICE STREET LEFT INTO ALBERT STREET, INTO CARTWRIGHT FLATS TAXI RANK.</p>
12.6	<p>DURBAN TO HLABISA FROM CRABBE STREET TAXI RANK LEFT INTO OSBORNE STREET, INTO FIRST AVENUE / STAMFORDHILL ROAD INTO ARGYLE ROAD JOIN M4 PROCEED TO N2 AT BALLITO, INTO AND ALONG N2 TO R618 AT MTUBATUBA, INTO AND ALONG R618 TO TAXI RANK AT HLABISA AND RETURN.</p> <p>FROM HLABISA TAXI RANK INTO AND ALONG R618, INTO AND ALONG N2, JOIN M4 AT BALLITO, PROCEED ALONG M4 TO DURBAN, RIGHT INTO ARGYLE ROAD, LEFT INTO UMGENI ROAD, RIGHT INTO LEOPOLD STREET, RIGHT INTO WARWICK AVENUE, RIGHT INTO ALICE STREET, LEFT INTO ALBERT STREET, UMGENI ROAD TO CRABBE STREET TAXI RANK.</p>
12.7	<p>DURBAN TO MAHLABATHINI FROM CRABBE STREET TAXI RANK, INTO OSBORNE STREET, INTO FIRST AVENUE / STAMFORDHILL ROAD INTO ARGYLE ROAD AND JOIN M4 PROCEED TO N2 AT BALLITO, INTO AND ALONG N2 TO R66, INTO AND ALONG R66 BY PASSING ESHOWE, INTO AND ALONG R34, RIGHT INTO AND ALONG R66 TO ULUNDI, INTO PRINCESS MAGOGO STREET TO ULUNDI TAXI RANK AND RETURN.</p> <p>FROM ULUNDI TAXI RANK INTO PRINCESS MGOGO STREET, INTO AND ALONG R66, INTO AND ALONG R34, INTO AND ALONG R66 BY PASSING ESHOWE, INTO AND ALONG N2, JOIN M4 AT BALLITO, PROCEED ALONG M4 TO DURBAN, RIGHT INTO ARGYLE ROAD, LEFT INTO UMGENI ROAD, RIGHT INTO LEOPOLD STREET, RIGHT INTO WARWICK AVENUE, RIGHT INTO ALICE STREET, LEFT INTO ALBERT STREET, INTO UMGENI ROAD TO CRABBE STREET TAXI RANK.</p>
12.8	<p>DURBAN TO KRANSKOP FROM CARTWRIGHT FLATS TAXI RANK, INTO UMGENI ROAD TURN INTO ARGYLE ROAD AND JOIN M4 PROCEED TO N2 AT BALLITO, PROCEED ALONG N2 INTO AND ALONG R74 BY PASSING STANGER TO KRANSKOP, RIGHT INTO MAIN ROAD KRANSKOP TO KRANSKOP TAXI RANK AND RETURN.</p> <p>FROM KRANSKOP TAXI RANK, INTO MAIN ROAD, INTO AND ALONG R74 BY PASSING STANGER, INTO AND ALONG N2, JOIN M4 AT BALLITO, PROCEED ALONG M4 TO DURBAN, RIGHT INTO ARGYLE ROAD, LEFT INTO UMGENI ROAD, RIGHT INTO LEOPOLD STREET, RIGHT INTO WARWICK AVENUE, RIGHT INTO ALICE STREET, LEFT INTO ALBERT STREET TO CARTWRIGHT FLATS TAXI RANK.</p>



## transport

Department:  
Transport  
Province of KwaZulu-Natal

## GAZETTE

LGKZNG44-2019-FEB

REGION: ALL

12.9	<p><b>DURBAN TO DUNDEE</b></p> <p>FROM CRABBE STREET TAXI RANK, INTO OSBORNE STREET, INTO FIRST AVENUE JOIN EPSOME ROAD, UMGENI ROAD INTO LEOPOLD STREET JOIN N3 AND PROCEED ALONG N3 TO R103 AT COLENZO, ALONG R103, JOIN N11 PROCEED TO R692 TO DUNDEE INTO AND ALONG R68, INTO DUNDEE AND TURN TO VICTORIA STREET TAXI RANK IN DUNDEE AND RETURN.</p> <p>FROM VICTORIA STREET TAXI RANK INTO AND ALONG R68, INTO AND ALONG R692, INTO AND ALONG N11, INTO AND ALONG R103, JOIN N3 AT COLENZO, INTO AND ALONG N3 TO DURBAN, OLD DUTCH ROAD, ALICE STREET, LEFT INTO ALBERT STREET, UMGENI ROAD TO CRABBE STREET TAXI RANK.</p>
12.10	<p><b>DURBAN TO RICHARDS BAY</b></p> <p>FROM CRABBE STREET TAXI RANK, INTO OSBORNE STREET, INTO FIRST AVENUE / STAMFORDHILL ROAD INTO ARGYLE ROAD JOIN M4 PROCEED TO N2 AT BALLITO, INTO AND ALONG N2 TO R34, INTO AND ALONG R34 (JOHN ROSS HIGHWAY), INTO AND ALONG BULLION ROAD, INTO KRUGER RAND ROAD TO RICHARDSBAY TAXI RANK AND RETURN.</p> <p>FROM RICHARDSBAY TAXI RANK, INTO KRUGER RAND ROAD, INTO AND ALONG BULLION ROAD, ALONG R34 (JOHN ROSS HIGHWAY), INTO AND ALONG N2, JOIN M4 AT BALLITO, PROCEED ALONG M4 TO DURBAN, RIGHT INTO ARGYLE ROAD, LEFT INTO UMGENI ROAD, RIGHT INTO LEOPOLD STREET, RIGHT INTO WARWICK AVENUE, RIGHT INTO ALICE STREET, LEFT INTO ALBERT STREET, INTO UMGENI ROAD INTO CRABBE STREET TAXI RANK.</p>
12.11	<p><b>DURBAN TO HLUHLUWE</b></p> <p>FROM CRABBE STREET TAXI RANK, INTO OSBORNE STREET, INTO FIRST AVENUE / STAMFORDHILL ROAD INTO ARGYLE ROAD JOIN M4 PROCEED TO N2 AT BALLITO, INTO AND ALONG N2 TO R22 AT HLUHLUWE INTO MAIN ROAD HLULUWE, INTO HLULUWE TAXI RANK AND RETURN.</p> <p>RETURN FROM HLULUWE TAXI RANK, INTO MAIN ROAD, INTO AND ALONG R22, INTO AND ALONG N2, JOIN M4 AT BALLITO; PROCEED ALONG M4 TO DURBAN, RIGHT INTO ARGYLE ROAD, LEFT INTO UMGENI ROAD, RIGHT INTO LEOPOLD STREET, RIGHT INTO WARWICK AVENUE, RIGHT INTO ALICE STREET, LEFT INTO ALBERT STREET, INTO UMGENI ROAD TO CRABBE STREET TAXI RANK</p>
12.12	<p><b>DURBAN TO NEWCASTLE</b></p> <p>FROM CRABBE STREET TAXI RANK, INTO OSBORNE STREET, INTO FIRST AVENUE INTO EPSOME ROAD AND TURN INTO LEOPOLD STREET, INTO AND ALONG N3 AND PROCEED TO R103 AT COLENZO INTO AND ALONG R103, INTO AND ALONG N11 TO NEWCASTLE, TURN INTO ALLEN STREET, INTO KIRKLAND STREET, VOORTREKKER STREET TO NEWCASTLE TAXI RANK AND RETURN.</p> <p>RETURN FROM NEWCASTLE TAXI RANK INTO VOORTREKKER STREET, INTO KIRKLAND STREET, INTO ALLEN STREET, INTO AND ALONG N11, INTO AND ALONG R103, JOIN N3 AT COLENZO, INTO AND ALONG N3 TO DURBAN, INTO OLD DUTCH ROAD, ALICE STREET</p>
12.13	<p><b>DURBAN TO LADYSMITH/ EMNAMBITHI</b></p> <p>FROM CRABBE STREET TAXI RANK, INTO OSBORNE STREET INTO FIRST AVENUE, JOIN EPSOME ROAD, UMGENI ROAD INTO LEOPOLD STREET, JOIN N3 AND PROCEED ALONG N3, FROM N3 ONTO R103 AT COLENZO JOIN N11 INTO LADYSMITH AND TURN AT QUEEN STREET TO LADYSMITH TAXI RANK AND RETURN.</p> <p>RETURN FROM LADYSMITH TAXI RANK INTO QUEEN STREET, INTO N11, INTO AND ALONG R103, JOIN N3 AT COLENZO, INTO AND ALONG N3 TO DURBAN, INTO OLD DUTCH ROAD, ALICE STREET, LEFT INTO ALBERT STREET, UMGENI ROAD TO CRABBE STREET TAXI RANK.</p>



## transport

Department:  
Transport  
Province of KwaZulu-Natal

## GAZETTE

LGKZNG44-2019-FEB

REGION: ALL

<p><b>12.14</b></p>	<p><b>DURBAN TO EMPANGENI</b> FROM APPROVED TAXI RANK IN DURBAN TO APPROVED TAXI RANKS IN EMPANGENI DIRECT AND RETURN.</p> <p>FROM CRABBE STREET TAXI RANK, INTO OSBORNE STREET, INTO FIRST AVENUE / STAMFORDHILL ROAD INTO ARGYLE ROAD JOIN M4 PROCEED TO N2 AT BALLITO, INTO AND ALONG N2 TO R66, INTO AND ALONG R66 BY PASSING GINGINDLOVU, INTO ALONG R102 TO EMPANGENI, LEFT INTO AND ALONG JOHN ROSS HIGHWAY TO EMPANGENI "A" TAXI RANK AND RETURN.</p> <p>RETURN</p> <p>FROM EMPANGENI "A" TAXI RANK INTO AND ALONG JOHN ROSS HIGHWAY, RIGHT INTO R102, INTO AND ALONG R66 BY PASSING GINGINDLOVU, INTO AND ALONG N2, JOIN M4 AT BALLITO, PROCEED ALONG M4 TO DURBAN, RIGHT INTO ARGYLE ROAD, LEFT INTO UMGENI ROAD, RIGHT INTO LEOPOLD STREET, RIGHT INTO WARWICK AVENUE, RIGHT INTO ALICE STREET, LEFT INTO ALBERT STREET, INTO UMGENI ROAD TO CRABBE STREET TAXI RANK.</p> <p>FROM CRABBE STREET TAXI RANK, INTO OSBORNE STREET, INTO FIRST AVENUE / STAMFORDHILL ROAD INTO ARGYLE ROAD JOIN M4 PROCEED TO N2 AT BALLITO, INTO AND ALONG N2 TO R66, INTO AND ALONG R66 BY PASSING GINGINDLOVU INTO AND ALONG R102, INTO AND ALONG TANNER ROAD (EMPANGENI RAIL), TO "B" RANK EMPANGENI RAIL AND RETURN.</p> <p>RETURN</p> <p>FROM "B" RANK EMPANGENI RAIL INTO AND ALONG TANNER ROAD, INTO AND ALONG R102, INTO AND ALONG R66 BY PASSING GINGINDLOVU, INTO N2, JOIN M4 AT BALLITO, PROCEED ALONG M4 TO DURBAN, RIGHT INTO ARGYLE ROAD, INTO UMGENI ROAD, RIGHT INTO LEOPOLD STREET, RIGHT INTO WARWICK AVENUE, RIGHT INTO ALICE STREET, LEFT INTO ALBERT STREET, INTO UMGENI ROAD TO CRABBE STREET TAXI RANK.</p>
<p><b>12.15</b></p>	<p><b>DURBAN TO MELMOTH</b> FROM APPROVED TAXI RANKS IN DURBAN TO APPROVED TAXI RANK IN MELMOTH DIRECT AND RETURN.</p> <p>FROM CRABBE STREET TAXI RANK, LEFT INTO OSBORNE, INTO FIRST AVENUE / STAMFORDHILL ROAD INTO ARGYLE ROAD JOIN M4 PROCEED TO N2 AT BALLITO, INTO AND ALONG N2 TO R66, INTO AND ALONG R66 TO MELMOTH, INTO AND VICTORIA STREET TO MELMOTH TAXI RANK AND RETURN.</p> <p>RETURN</p> <p>FROM MELMOTH TAXI RANK INTO VICTORIA STREET, INTO AND ALONG R66, INTO AND ALONG N2, JOIN M4 AT BALLITO; PROCEED ALONG M4 TO DURBAN, RIGHT INTO ARGYLE ROAD, LEFT INTO UMGENI ROAD, RIGHT INTO LEOPOLD STREET, RIGHT IN TO WARWICK AVENUE, RIGHT INTO ALICE STREET, LEFT INTO ALBERT STREET, INTO UMGENI ROAD TO CRABBE STREET TAXI RANK.</p>
<p><b>12.16</b></p>	<p><b>DURBAN TO MANDINI</b> FROM APPROVED TAXI RANK IN DURBAN TO APPROVED TAXI RANK IN MANDINI DIRECT AND RETURN FORWARD TRIP.</p> <p>ROUTE: FROM CARTWRIGHT FLATS TAXI RANK INTO UMGENI ROAD TURN INTO ARGYLE ROAD AND JOIN M4 PROCEED TO N2 AT BALLITO, INTO AND ALONG N2 UNTIL R245, INTO AND ALONG R245 VIA DARNALL TO R102, INTO AND ALONG R102 TO R258 INTO MANDINI, INTO AND ALONG MAIN ROAD MANDINI TO AMATIKULU RANKING AT THE MANDINI TAXI RANK AND RETURN.</p> <p>RETURN TRIP.</p> <p>ROUTE: FROM MANDINI TAXI RANK INTO AND ALONG MAIN ROAD FROM AMATIKULU, INTO R258, INTO AND ALONG R102 VIA DARNALL INTO AND ALONG R245, INTO N2, JOIN M4 AT BALLITO, PROCEED ALONG M4 TO DURBAN, RIGHT INTO ARGYLE ROAD, LEFT INTO UMGENI ROAD, RIGHT INTO LEOPOLD STREET, RIGHT INTO WARWICK AVENUE, RIGHT INTO ALICE STREET, LEFT INTO ALBERT STREET TO CARTWRIGHT FLATS TAXI RANK.</p>



## transport

Department:  
Transport  
Province of KwaZulu-Natal

## GAZETTE

LGKZNG44-2019-FEB

REGION: ALL

12.17	<p>DURBAN TO MTUBATUBA FROM APPROVED TAXI RANK IN DURBAN TO APPROVED TAXI RANK IN MTUBATUBA DIRECT AND RETURN FORWARD TRIP.</p> <p>ROUTE: FROM CRABBE STREET TAXI RANK, LEFT INTO OSBORNE STREET INTO FIRST AVENUE / STAMFORDHILL ROAD INTO ARGYLE ROAD JOIN M4 PROCEED TO N2 AT BALLITO, INTO AND ALONG N2 TO BHOBOSA ROAD (MTUBATUBA) INTO AND ALONG BHOBOSA ROAD, INTO AND ALONG RIVERVIEW ROAD, INTO AND ALONG JOHN ROSS ROAD, INTO AND ALONG NYATHI ROAD TO MTUBATUBA TAXI RANK AND RETURN.</p> <p>RETURN TRIP.</p> <p>ROUTE: FROM MTUBATUBA TAXI RANK, INTO AND ALONG NYATHI ROAD, INTO AND ALONG JOHN ROSS ROAD, INTO AND ALONG RIVERVIEW ROAD, INTO AND ALONG BHOBOSA ROAD, INTO AND ALONG N2, JOIN M4 AT BALLITO, PROCEED ALONG M4 TO DURBAN, RIGHT INTO ARGYLE ROAD, LEFT INTO UMGENI ROAD, RIGHT INTO LEOPOLD STREET, RIGHT INTO WARWICK AVENUE, RIGHT INTO ALICE STREET, LEFT INTO ALBERT STREET, UMGENI ROAD TO CRABBE STREET TAXI RANK</p>
12.18	<p>DURBAN TO STANGER FROM APPROVED TAXI RANK IN DURBAN TO APPROVED TAXI RANK IN STANGER DIRECT AND RETURN FORWARD TRIP.</p> <p>ROUTE: FROM CARTWRIGHT FLATS TAXI RANK INTO UMGENI ROAD TURN INTO ARGYLE ROAD AND JOIN M4, INTO AND ALONG M4, INTO R214 VIA UMHLALI, JOIN R102 VIA SHAKASKRAAL TURN INTO CHIEF ALBERT LUTHULI STREET INTO BALCOMBE ROAD TO KWA DUKUZA/STANGER TAXI RANK AND RETURN.</p> <p>RETURN TRIP.</p> <p>ROUTE: FROM KWADUKUZA / STANGER TAXI RANK INTO BALCOMBE ROAD, INTO CHIEF ALBERT LUTHULI STREET, JOIN THE R102 VIA SHAKASKRAAL, INTO R214 VIA UMHLALI, INTO AND ALONG M4 TO DURBAN, INTO ARGYLE ROAD, LEFT INTO UMGENI ROAD, RIGHT INTO LEOPOLD STREET, RIGHT INTO WARWICK AVENUE, RIGHT INTO ALICE STREET LEFT INTO ALBERT STREET, INTO CARTWRIGHT FLATS TAXI RANK.</p>
12.19	<p>DURBAN TO NONGOMA FROM APPROVED TAXI RANK IN DURBAN TO APPROVED TAXI RANK IN NONGOMA .</p> <p>FORWARD TRIP.</p> <p>ROUTE: FROM CRABBE STREET TAXI RANK LEFT INTO OSBORNE STREET, INTO FIRST AVENUE / STAMFORDHILL ROAD INTO ARGYLE ROAD AND JOIN M4 PROCEED TO N2 AT BALLITO, INTO AND ALONG N2 TO R66, INTO AND ALONG R66 BY PASSING ESHOWE, INTO AND ALONG R34, TURN TO R66 TO NONGOMA BY PASSING ULUNDI TO NONGOMA TAXI RANK AND RETURN.</p> <p>RETURN TRIP.</p> <p>ROUTE: FROM NONGOMA TAXI RANK, TURN INTO R66 BY PASSING ULUNDI, INTO AND ALONG R34, INTO AND ALONG R66 BY PASSING ESHOWE, INTO AND ALONG N2, JOIN M4 AT BALLITO, PROCEED ALONG M4 TO DURBAN, RIGHT INTO ARGYLE ROAD, LEFT INTO UMGENI ROAD, RIGHT INTO LEOPOLD STREET, RIGHT INTO WARWICK AVENUE, RIGHT INTO ALICE STREET, LEFT INTO ALBERT STREET, UMGENI ROAD, TO CRABBE STREET TAXI RANK.</p>



## transport

Department:  
Transport  
Province of KwaZulu-Natal

## GAZETTE

LGKZNG44-2019-FEB

REGION: ALL

12.20	<p><b>DURBAN TO VRYHEID</b> FROM APPROVED TAXI RANK IN DURBAN TO APPROVED TAXI RANK IN VRYHEID DIRECT AND RETURN FORWARD TRIP.</p> <p>ROUTE: FROM CRABBE STREET TAXI RANK LEFT INTO OSBORNE STREET, INTO FIRST AVENUE, STAMFORDHILL ROAD JOIN M4 PROCEED TO N2 AT BALLITO INTO AND ALONG N2, TO R66 VIA GINGINDLOVU INTO AND ALONG R34 VIA MELMOTH AND CONTINUE TO VRYHEID EAST ON R34 JOIN STRETCH STREET AND TURN AT BOCRET STREET TO VRYHEID TAXI RANK AND RETURN.</p> <p>RETURN TRIP.</p> <p>ROUTE: FROM VRYHEID TAXI RANK INTO BOCRET STREET, INTO STRETCH STREET, INTO R34 WEST, INTO AND ALONG R34 VIA MELMOTH, INTO AND ALONG R66 VIA GINGINDLOVU, INTO AND ALONG N2, JOIN M4 AT BALLITO, PROCEED ALONG M4 TO DURBAN, RIGHT INTO ARGYLE ROAD, LEFT INTO UMGENI ROAD, RIGHT INTO LEOPOLD STREET, RIGHT INTO WARWICK AVENUE, RIGHT INTO ALICE STREET, LEFT INTO ALBERT STREET, UMGENI ROAD TO CRABBE STREET TAXI RANK.</p> <p>NB: RETURN JOURNEY THE RETURN TRIP IS THE FORWARD TRIP IN REVERSE SAVE AND EXCEPT WHERE ONE WAY STREETS IN CITY AREAS DO NOT ALLOW THIS WHEREUPON THE ROUTE SHALL BE AS CLOSE AS POSSIBLE TO THAT OF THE FORWARD TRIP AND AS PRESCRIBED BY THE RELEVANT LOCAL AUTHORITY.</p>
12.21	<p><b>DURBAN TO FICKSBURG</b> FROM APPROVED TAXI RANK IN DURBAN TO APPROVED TAXI RANK IN FICKSBURG DIRECT AND RETURN FORWARD TRIP</p> <p>ROUTE: FROM CARTWRIGHT FLATS TAXI RANK INTO AND ALONG UMGENI ROAD RIGHT INTO AND ALONG LEOPOLD STREET INTO AND ALONG N3 TO HARRISMITH INTO AND ALONG R712, INTO AND ALONG R711 VIA FOURIESBERG, INTO AND ALONG R26 TO FICKSBURG, INTO MC CABE STREET, INTO AND ALONG TOORN STREET TO TAXI RANK IN FICKSBURG AND RETURN.</p> <p>RETURN TRIP.</p> <p>ROUTE: FROM FICKSBURG TAXI RANK INTO AND ALONG TOORN STREET, INTO MCCABE STREET INTO AND ALONG R26, INTO AND ALONG R711 VIA FICKSBURG, INTO AND ALONG R712 TO HARRISMITH INTO AND ALONG N3 TO DURBAN, INTO OLD DUTCH ROAD, ALICE STREET, LEFT INTO ALBERT STREET, INTO CARTWRIGHT FLATS TAXI RANK.</p> <p>ALTERNATIVELY: VIA PINETOWN ON RETURN TRIPS TO DURBAN (DROP PASSENGERS ONLY): FROM FICKSBURG TAXI RANK...TO N3 INTO AND ALONG M13 TO PINETOWN INTO AND ALONG OLD MAIN ROAD RIGHT INTO CROMPTON STREET TO M13, JOIN N3 AT PARADISE VALLEY INTO AND ALONG N3 TO DURBAN, INTO OLD DUTCH ROAD, ALICE STREET LEFT INTO ALBERT STREET TO CARTWRIGHT FLATS TAXI RANK. NO PASSENGERS TO BE PICKED UP IN PINETOWN.</p>
12.22	<p><b>DURBAN TO JOHANNESBURG</b> FROM APPROVED TAXI RANK IN DURBAN TO WANDERERS STREET, JOHANNESBURG TO PARK CITY TAXI RANK NO. 2 DIRECT AND RETURN.</p> <p>ROUTE: FROM CRABBE STREET / OSBORNE STREET TAXI RANK INTO FIRST AVENUE, EPSOME ROAD, UMGENI ROAD, LEOPOLD STREET, INTO AND ALONG N3 BY PASSING PIETERMARTIZBURG, HARRISMITH TO M2 WEST JOHANNESBURG, INTO AND ALONG HARROW ROAD, ANDERSON STREET, TROY STREET, PLAIN STREET, WANDERERS STREET, TO WANDERERS STREET TAXI RANK JOHANNESBURG AND RETURN.</p> <p>RETURN TRIP.</p> <p>ROUTE: FROM WANDERERS STREET TAXI RANK INTO PLAIN STREET, TROY STREET, ANDERSON STREET, INTO AND ALONG HARROW ROAD, INTO AND ALONG M2 EAST, INTO AND ALONG N3 PASSING HARRISMITH, AND PIETERMARITZBURG TO DURBAN, INTO OLD DUTCH ROAD, ALICE STREET, LEFT INTO ALBERT STREET, UMGENI ROAD INTO CRABBE STREET / OSBORNE STREET TAXI RANK.</p>



## transport

Department:  
Transport  
Province of KwaZulu-Natal

## GAZETTE

LGKZNG44-2019-FEB

REGION: ALL

12.23	<p>DURBAN TO QWA QWA FROM APPROVED TAXI RANK IN DURBAN TO APPROVED TAXI RANK IN QWAQWA DIRECT AND RETURN FORWARD TRIP.</p> <p>ROUTE: FROM CARTWRIGHT FLATS TAXI RANK INTO AND ALONG UMGENI ROAD, INTO AND ALONG LEOPOLD STREET, INTO AND ALONG N3 TO HARRISMITH FROM HARRISMITH ALONG R712, INTO AND ALONG R57 TO PHUTHADITJABA INTO AND ALONG MAMPOI STREET TO QWAQWA TAXI RANK AND RETURN.</p> <p>ALTERNATIVELY ...INTO AND ALONG N3 TO R74, INTO AND ALONG R74, TO R712, INTO AND ALONG R712, INTO AND ALONG R57 TO PHUTHADITJABA, MAMPOI STREET TO QWAQWA TAXI RANK AND RETURN.</p> <p>RETURN TRIP.</p> <p>ROUTE: FROM QWAQWA TAXI RANK INTO AND ALONG MAMPOI STREET, INTO AND ALONG R57, INTO AND ALONG R712 TO HARRISMITH, INTO AND ALONG N3 TO DURBAN, INTO OLD DUTCH ROAD, ALICE STREET, LEFT INTO ALBERT STREET, INTO CARTWRIGHT FLATS TAXI RANK.</p> <p>ALTERNATIVELY: VIA PINETOWN ON RETURN TRIPS TO DURBAN (DROP PASSENGERS ONLY).</p> <p>FROM: QWAQWA TAXI RANK...TO N3 INTO AND ALONG M13 TO PINETOWN INTO AND ALONG OLD MAIN ROAD RIGHT INTO CROMPTON STREET TO M13, JOIN N3 AT PARADISE VALLEY INTO AND ALONG N3 TO DURBAN INTO OLD DUTCH ROAD, ALICE STREET LEFT INTO ALBERT STREET TO CARTWRIGHT FLATS TAXI RANK.</p> <p>NO PASSENGERS TO BE PICKED UP IN PINETOWN.</p>
12.24	<p>DURBAN TO WELKOM.</p> <p>ROUTE: FROM CARTWRIGHT FLATS TAXI RANK INTO AND ALONG UMGENI ROAD, RIGHT INTO AND ALONG LEOPOLD STREET INTO AND ALONG N3 TO HARRISMITH, INTO AND ALONG N5 VIA BETHLEHEM, SENEKAL, INTO AND ALONG R70 VIA VENTERSBERG, INTO AND ALONG R73 VIA VIRGINIA INTO AND ALONG POWER ROAD TO CONSTANTIA / MOTHUSI ROAD TO TAXI RANK IN WELKOM AND RETURN.</p> <p>RETURN TRIP.</p> <p>ROUTE: FROM WELKOM TAXI RANK INTO CONSTANTIA / MOTHUSI ROAD, INTO AND ALONG POWER ROAD, INTO AND ALONG R73 VIA VIRGINIA, INTO AND ALONG R70 VIA VENTERSBERG, INTO AND ALONG N5 VIA SENEKAL AND BETHLEHEM, INTO HARRISMITH, INTO AND ALONG N3 TO DURBAN, INTO OLD DUTCH ROAD, ALICE STREET, LEFT INTO ALBERT STREET, INTO CARTWRIGHT FLATS TAXI RANK.</p> <p>ALTERNATIVELY: VIA PINETOWN ON RETURN TRIPS TO DURBAN (DROP PASSENGERS ONLY).</p> <p>FROM WELKOM...TO N3 INTO AND ALONG M13 TO PINETOWN INTO AND ALONG OLD MAIN ROAD RIGHT INTO CROMPTON STREET TO M13, JOIN N3 AT PARADISE VALLEY INTO AND ALONG N3 TO DURBAN INTO OLD DUTCH ROAD, ALICE STREET TO CARTWRIGHT FLATS TAXI RANK.</p> <p>NO PASSENGERS TO BE PICKED UP IN PINETOWN.</p> <p>NB: RETURN JOURNEY THE RETURN TRIP IS THE FORWARD TRIP IN REVERSE SAVE AND EXCEPT WHERE ONE WAY STREETS IN CITY AREAS DO NOT ALLOW THIS WHEN UPON THE ROUTE SHALL BE AS CLOSE AS POSSIBLE TO THAT OF THE FORWARD TRIP AND AS PRESCRIBED BY THE RELEVANT LOCAL AUTHORITY.</p>



**transport**

Department:  
Transport  
Province of KwaZulu-Natal

**GAZETTE**

LGKZNG44-2019-FEB

REGION: ALL

**12.25** DURBAN TO GINGINDLOVU

FROM APPROVED TAXI RANK IN DURBAN TO APPROVED TAXI RANK IN GINGINDLOVU DIRECT AND RETURN.

ROUTE: FROM CRABBE STREET TAXI RANK, INTO OSBORNE STREET, INTO FIRST AVENUE/STAMFORDHILL ROAD INTO ARGYLE ROAD JOIN M4 PROCEED TO N2 AT BALLITO, PROCEED ALONG THE N2 TO R258, INTO AND ALONG R258, INTO AND ALONG ROAD R102 TO MAIN STREET, GINGINDLOVU, CONTINUE ALONG MAIN STREET TO GINGINDLOVU TAXI RANK AND RETURN.

RETURN TRIP.

ROUTE: FROM GINGINDLOVU TAXI RANK INTO MAIN STREET, INTO AND ALONG R258, INTO N2, JOIN M4 AT BALLITO; PROCEED ALONG M4 TO DURBAN, RIGHT INTO ARGYLE ROAD, LEFT INTO UMGENI ROAD, RIGHT INTO LEOPOLD STREET, RIGHT INTO WARWICK AVENUE, RIGHT INTO ALICE STREET, LEFT INTO ALBERT STREET, INTO UMGENI ROAD TO CRABBE STREET TAXI RANK.



## transport

Department:  
Transport  
Province of KwaZulu-Natal

## GAZETTE

LGKZNG44-2019-FEB

REGION: ALL

1) <b>Application Number:</b> APP0108454	2) <b>Gazette Number:</b> LGKZNG44-2019-FEB
3) <b>Applicant:</b> SM NALA <b>ID NO.</b> 8301066307087 <b>Association:</b> DURBAN LONG DISTANCE TAXI ASSOCIATION	4) <b>Applicant Address:</b> 32 UMNENI ROAD 273 UMNENI DURBAN KWA-ZULU NATAL 4001
5) <b>Existing Licence Holder:</b> M NALA <b>ID NO.</b> 5706075357084	6) <b>Existing Licence Holder Address:</b> 32 UMNENI RD 273 UMNENI CENTRE, DURBAN KWA ZULU NATAL 4001
7) <b>Type of application:</b> DECEASED TRANSFER	8) <b>Operating Licence Number:</b> LGKZN1303000728
9) <b>Vehicle Type:</b> MINIBUS	10) 1 X 15 (SEATED) + 0 (STANDING)
11) <b>Region:</b> DURBAN CENTRAL	
12.1	<p>DURBAN TO BABANANGO FROM APPROVED TAXI RANK IN DURBAN TO APPROVED TAXI RANK IN BABANANGO DIRECT AND RETURN.</p> <p>FROM CARTWRIGHT FLATS TAXI RANK INTO UMNENI ROAD TURN INTO ARGYLE ROAD AND JOIN M4 PROCEED TO N2 AT BALLITO, INTO AND ALONG THE N2 TO R66, INTO AND ALONG R66, LEFT INTO AND ALONG R68 TO TAXI RANK AT BABANANGO AND RETURN.</p> <p>RETURN TRIP</p> <p>FROM BABANANGO TAXI RANK INTO AND ALONG R68, INTO AND ALONG R66, INTO N2, JOIN M4 AT BALLITO; PROCEED ALONG M4 TO DURBAN, RIGHT INTO ARGYLE ROAD, LEFT INTO UMNENI ROAD, RIGHT INTO LEOPOLD STREET, RIGHT INTO WARWICK AVENUE, RIGHT INTO ALICE STREET, LEFT INTO ALBERT STREET, TO CARTWRIGHT FLATS TAXI RANK.</p>
12.2	<p>DURBAN TO MANGUZA FROM APPROVED TAXI RANKS IN DURBAN TO APPROVED TAXI RANKS IN MANGUZA DIRECT AND RETURN.</p> <p>FROM CARTWRIGHT FLATS TAXI RANK INTO UMNENI ROAD TURN INTO ARGYLE ROAD AND JOIN M4 PROCEED TO N2 AT BALLITO, INTO AND ALONG N2, INTO AND ALONG R38, INTO AND ALONG R38 BY PASSING JOZINI INTO AND ALONG R22 TO KWANGWANASE, INTO MAIN ROAD KWANGWANASE TO KWANGWANASE TAXI RANK AND RETURN.</p> <p>RETURN</p> <p>FROM KWANGWANASE TAXI RANK INTO MAIN ROAD, INTO AND ALONG R22, INTO AND ALONG R38 PASSING JOZINI, INTO AND ALONG N2, JOIN M4 AT BALLITO, PROCEED ALONG M4 TO DURBAN, RIGHT INTO ARGYLE STREET, LEFT INTO UMNENI ROAD, RIGHT INTO LEOPOLD STREET, RIGHT INTO WARWICK AVENUE, RIGHT INTO ALICE STREET, LEFT INTO ALBERT STREET, TO CARTWRIGHT FLATS TAXI RANK.</p>
12.3	<p>DURBAN TO ESHOWE FROM APPROVED TAXI RANK IN DURBAN TO APPROVED TAXI RANK IN ESHOWE DIRECT AND RETURN.</p> <p>FROM CRABBE STREET TAXI RANK, LEFT INTO OSBORNE STREET INTO FIRST AVENUE / STAMFORDHILL ROAD INTO ARGYLE ROAD JOIN M4 PROCEED TO N2 AT BALLITO, CONTINUE ALONG N2 TO R66, INTO AND ALONG R66, TO ESHOWE, INTO AND ALONG JOHN ROSS HIGHWAY, INTO OSBORNE ROAD TO ESHOWE TAXI RANK AND RETURN.</p> <p>RETURN</p> <p>FROM ESHOWE TAXI RANK INTO OSBORNE ROAD, INTO AND ALONG JOHN ROSS HIGHWAY, INTO AND ALONG R66, INTO AND ALONG N2, JOIN M4 AT BALLITO, PROCEED ALONG M4 TO DURBAN, RIGHT INTO ARGYLE ROAD, LEFT INTO UMNENI ROAD, RIGHT INTO LEOPOLD STREET, RIGHT INTO WARWICK AVENUE, RIGHT INTO ALICE STREET, LEFT INTO ALBERT STREET, UMNENI ROAD TO CRABBE STREET TAXI RANK.</p>



## transport

Department:  
Transport  
Province of KwaZulu-Natal

## GAZETTE

LGKZNG44-2019-FEB

REGION: ALL

12.4	<p>DURBAN TO MKUZE FROM APPROVED TAXI RANK IN DURBAN TO APPROVED TAXI RANK IN MKUZE DIRECT AND RETURN.</p> <p>FROM CARTWRIGHT FLATS TAXI RANK INTO UMGENI ROAD TURN INTO ARGYLE ROAD AND JOIN M4 PROCEED TO N2 AT BALLITO, INTO AND ALONG N2 RIGHT INTO MKUZE MAIN ROAD, INTO EAGLE AVENUE TO MKUZE TAXI RANK AND RETURN.</p> <p>RETURN</p> <p>FROM MKUZE TAXI RANK INTO EAGLE AVENUE, INTO MAIN ROAD, INTO AND ALONG N2, JOIN M4 AT BALLITO, PROCEED ALONG M4 TO DURBAN, RIGHT INTO ARGYLE ROAD, LEFT INTO UMGENI ROAD, RIGHT INTO LEOPOLD STREET, RIGHT INTO WARWICK AVENUE, RIGHT INTO ALICE STREET, LEFT INTO ALBERT STREET TO CARTWRIGHT FLATS TAXI RANK.</p>
12.5	<p>DURBAN TO PONGOLA APPROVED TAXI RANKS IN DURBAN TO APPROVED TAXI RANKS IN PONGOLA DIRECT AND RETURN.</p> <p>FROM CARTWRIGHT FLATS TAXI RANK, INTO UMGENI ROAD, INTO ARGYLE ROAD JOIN M4 PROCEED TO N2 AT BALLITO, INTO AND ALONG N2 TO PONGOLA, TURNING INTO PONGOLA TAXI RANK AND RETURN.</p> <p>RETURN</p> <p>FROM PONGOLA TAXI RANK, INTO AND ALONG N2, JOIN M4 AT BALLITO, PROCEED ALONG M4 TO DURBAN, RIGHT INTO ARGYLE ROAD, LEFT INTO UMGENI ROAD, RIGHT INTO LEOPOLD STREET, RIGHT INTO WARWICK AVENUE, RIGHT INTO ALICE STREET LEFT INTO ALBERT STREET, INTO CARTWRIGHT FLATS TAXI RANK.</p>
12.6	<p>DURBAN TO HLABISA FROM CRABBE STREET TAXI RANK LEFT INTO OSBORNE STREET, INTO FIRST AVENUE / STAMFORDHILL ROAD INTO ARGYLE ROAD JOIN M4 PROCEED TO N2 AT BALLITO, INTO AND ALONG N2 TO R618 AT MTUBATUBA, INTO AND ALONG R618 TO TAXI RANK AT HLABISA AND RETURN.</p> <p>FROM HLABISA TAXI RANK INTO AND ALONG R618, INTO AND ALONG N2, JOIN M4 AT BALLITO, PROCEED ALONG M4 TO DURBAN, RIGHT INTO ARGYLE ROAD, LEFT INTO UMGENI ROAD, RIGHT INTO LEOPOLD STREET, RIGHT INTO WARWICK AVENUE, RIGHT INTO ALICE STREET, LEFT INTO ALBERT STREET, UMGENI ROAD TO CRABBE STREET TAXI RANK.</p>
12.7	<p>DURBAN TO MAHLABATHINI FROM CRABBE STREET TAXI RANK, INTO OSBORNE STREET, INTO FIRST AVENUE / STAMFORDHILL ROAD INTO ARGYLE ROAD AND JOIN M4 PROCEED TO N2 AT BALLITO, INTO AND ALONG N2 TO R66, INTO AND ALONG R66 BY PASSING ESHOWE, INTO AND ALONG R34, RIGHT INTO AND ALONG R66 TO ULUNDI, INTO PRINCESS MAGOGO STREET TO ULUNDI TAXI RANK AND RETURN.</p> <p>FROM ULUNDI TAXI RANK INTO PRINCESS MGOGO STREET, INTO AND ALONG R66, INTO AND ALONG R34, INTO AND ALONG R66 BY PASSING ESHOWE, INTO AND ALONG N2, JOIN M4 AT BALLITO, PROCEED ALONG M4 TO DURBAN, RIGHT INTO ARGYLE ROAD, LEFT INTO UMGENI ROAD, RIGHT INTO LEOPOLD STREET, RIGHT INTO WARWICK AVENUE, RIGHT INTO ALICE STREET, LEFT INTO ALBERT STREET, INTO UMGENI ROAD TO CRABBE STREET TAXI RANK.</p>
12.8	<p>DURBAN TO KRANSKOP FROM CARTWRIGHT FLATS TAXI RANK, INTO UMGENI ROAD TURN INTO ARGYLE ROAD AND JOIN M4 PROCEED TO N2 AT BALLITO, PROCEED ALONG N2 INTO AND ALONG R74 BY PASSING STANGER TO KRANSKOP, RIGHT INTO MAIN ROAD KRANSKOP TO KRANSKOP TAXI RANK AND RETURN.</p> <p>FROM KRANSKOP TAXI RANK, INTO MAIN ROAD, INTO AND ALONG R74 BY PASSING STANGER, INTO AND ALONG N2, JOIN M4 AT BALLITO, PROCEED ALONG M4 TO DURBAN, RIGHT INTO ARGYLE ROAD, LEFT INTO UMGENI ROAD, RIGHT INTO LEOPOLD STREET, RIGHT INTO WARWICK AVENUE, RIGHT INTO ALICE STREET, LEFT INTO ALBERT STREET TO CARTWRIGHT FLATS TAXI RANK.</p>



## transport

Department:  
Transport  
Province of KwaZulu-Natal

## GAZETTE

LGKZNG44-2019-FEB

REGION: ALL

12.9	<p><b>DURBAN TO DUNDEE</b></p> <p>FROM CRABBE STREET TAXI RANK, INTO OSBORNE STREET, INTO FIRST AVENUE JOIN EPSOME ROAD, UMGENI ROAD INTO LEOPOLD STREET JOIN N3 AND PROCEED ALONG N3 TO R103 AT COLENZO, ALONG R103, JOIN N11 PROCEED TO R692 TO DUNDEE INTO AND ALONG R68, INTO DUNDEE AND TURN TO VICTORIA STREET TAXI RANK IN DUNDEE AND RETURN.</p> <p>FROM VICTORIA STREET TAXI RANK INTO AND ALONG R68, INTO AND ALONG R692, INTO AND ALONG N11, INTO AND ALONG R103, JOIN N3 AT COLENZO, INTO AND ALONG N3 TO DURBAN, OLD DUTCH ROAD, ALICE STREET, LEFT INTO ALBERT STREET, UMGENI ROAD TO CRABBE STREET TAXI RANK.</p>
12.10	<p><b>DURBAN TO RICHARDS BAY</b></p> <p>FROM CRABBE STREET TAXI RANK, INTO OSBORNE STREET, INTO FIRST AVENUE / STAMFORDHILL ROAD INTO ARGYLE ROAD JOIN M4 PROCEED TO N2 AT BALLITO, INTO AND ALONG N2 TO R34, INTO AND ALONG R34 (JOHN ROSS HIGHWAY), INTO AND ALONG BULLION ROAD, INTO KRUGER RAND ROAD TO RICHARDSBAY TAXI RANK AND RETURN.</p> <p>FROM RICHARDSBAY TAXI RANK, INTO KRUGER RAND ROAD, INTO AND ALONG BULLION ROAD, ALONG R34 (JOHN ROSS HIGHWAY), INTO AND ALONG N2, JOIN M4 AT BALLITO, PROCEED ALONG M4 TO DURBAN, RIGHT INTO ARGYLE ROAD, LEFT INTO UMGENI ROAD, RIGHT INTO LEOPOLD STREET, RIGHT INTO WARWICK AVENUE, RIGHT INTO ALICE STREET, LEFT INTO ALBERT STREET, INTO UMGENI ROAD INTO CRABBE STREET TAXI RANK.</p>
12.11	<p><b>DURBAN TO HLUHLUWE</b></p> <p>FROM CRABBE STREET TAXI RANK, INTO OSBORNE STREET, INTO FIRST AVENUE / STAMFORDHILL ROAD INTO ARGYLE ROAD JOIN M4 PROCEED TO N2 AT BALLITO, INTO AND ALONG N2 TO R22 AT HLUHLUWE INTO MAIN ROAD HLULUWE, INTO HLULUWE TAXI RANK AND RETURN.</p> <p>RETURN FROM HLULUWE TAXI RANK, INTO MAIN ROAD, INTO AND ALONG R22, INTO AND ALONG N2, JOIN M4 AT BALLITO; PROCEED ALONG M4 TO DURBAN, RIGHT INTO ARGYLE ROAD, LEFT INTO UMGENI ROAD, RIGHT INTO LEOPOLD STREET, RIGHT INTO WARWICK AVENUE, RIGHT INTO ALICE STREET, LEFT INTO ALBERT STREET, INTO UMGENI ROAD TO CRABBE STREET TAXI RANK</p>
12.12	<p><b>DURBAN TO NEWCASTLE</b></p> <p>FROM CRABBE STREET TAXI RANK, INTO OSBORNE STREET, INTO FIRST AVENUE INTO EPSOME ROAD AND TURN INTO LEOPOLD STREET, INTO AND ALONG N3 AND PROCEED TO R103 AT COLENZO INTO AND ALONG R103, INTO AND ALONG N11 TO NEWCASTLE, TURN INTO ALLEN STREET, INTO KIRKLAND STREET, VOORTREKKER STREET TO NEWCASTLE TAXI RANK AND RETURN.</p> <p>RETURN FROM NEWCASTLE TAXI RANK INTO VOORTREKKER STREET, INTO KIRKLAND STREET, INTO ALLEN STREET, INTO AND ALONG N11, INTO AND ALONG R103, JOIN N3 AT COLENZO, INTO AND ALONG N3 TO DURBAN, INTO OLD DUTCH ROAD, ALICE STREET</p>
12.13	<p><b>DURBAN TO LADYSMITH/ EMNAMBITHI</b></p> <p>FROM CRABBE STREET TAXI RANK, INTO OSBORNE STREET INTO FIRST AVENUE, JOIN EPSOME ROAD, UMGENI ROAD INTO LEOPOLD STREET, JOIN N3 AND PROCEED ALONG N3, FROM N3 ONTO R103 AT COLENZO JOIN N11 INTO LADYSMITH AND TURN AT QUEEN STREET TO LADYSMITH TAXI RANK AND RETURN.</p> <p>RETURN FROM LADYSMITH TAXI RANK INTO QUEEN STREET, INTO N11, INTO AND ALONG R103, JOIN N3 AT COLENZO, INTO AND ALONG N3 TO DURBAN, INTO OLD DUTCH ROAD, ALICE STREET, LEFT INTO ALBERT STREET, UMGENI ROAD TO CRABBE STREET TAXI RANK.</p>



## transport

Department:  
Transport  
Province of KwaZulu-Natal

## GAZETTE

LGKZNG44-2019-FEB

REGION: ALL

12.14	<p>DURBAN TO EMPANGENI FROM APPROVED TAXI RANK IN DURBAN TO APPROVED TAXI RANKS IN EMPANGENI DIRECT AND RETURN.</p> <p>FROM CRABBE STREET TAXI RANK, INTO OSBORNE STREET, INTO FIRST AVENUE / STAMFORDHILL ROAD INTO ARGYLE ROAD JOIN M4 PROCEED TO N2 AT BALLITO, INTO AND ALONG N2 TO R66, INTO AND ALONG R66 BY PASSING GINGINDLOVU, INTO ALONG R102 TO EMPANGENI, LEFT INTO AND ALONG JOHN ROSS HIGHWAY TO EMPANGENI "A" TAXI RANK AND RETURN.</p> <p>RETURN</p> <p>FROM EMPANGENI "A" TAXI RANK INTO AND ALONG JOHN ROSS HIGHWAY, RIGHT INTO R102, INTO AND ALONG R66 BY PASSING GINGINDLOVU, INTO AND ALONG N2, JOIN M4 AT BALLITO, PROCEED ALONG M4 TO DURBAN, RIGHT INTO ARGYLE ROAD, LEFT INTO UMGENI ROAD, RIGHT INTO LEOPOLD STREET, RIGHT INTO WARWICK AVENUE, RIGHT INTO ALICE STREET, LEFT INTO ALBERT STREET, INTO UMGENI ROAD TO CRABBE STREET TAXI RANK.</p> <p>FROM CRABBE STREET TAXI RANK, INTO OSBORNE STREET, INTO FIRST AVENUE / STAMFORDHILL ROAD INTO ARGYLE ROAD JOIN M4 PROCEED TO N2 AT BALLITO, INTO AND ALONG N2 TO R66, INTO AND ALONG R66 BY PASSING GINGINDLOVU INTO AND ALONG R102, INTO AND ALONG TANNER ROAD (EMPANGENI RAIL), TO "B" RANK EMPANGENI RAIL AND RETURN.</p> <p>RETURN</p> <p>FROM "B" RANK EMPANGENI RAIL INTO AND ALONG TANNER ROAD, INTO AND ALONG R102, INTO AND ALONG R66 BY PASSING GINGINDLOVU, INTO N2, JOIN M4 AT BALLITO, PROCEED ALONG M4 TO DURBAN, RIGHT INTO ARGYLE ROAD, INTO UMGENI ROAD, RIGHT INTO LEOPOLD STREET, RIGHT INTO WARWICK AVENUE, RIGHT INTO ALICE STREET, LEFT INTO ALBERT STREET, INTO UMGENI ROAD TO CRABBE STREET TAXI RANK.</p>
12.15	<p>DURBAN TO MELMOTH FROM APPROVED TAXI RANKS IN DURBAN TO APPROVED TAXI RANK IN MELMOTH DIRECT AND RETURN.</p> <p>FROM CRABBE STREET TAXI RANK, LEFT INTO OSBORNE, INTO FIRST AVENUE / STAMFORDHILL ROAD INTO ARGYLE ROAD JOIN M4 PROCEED TO N2 AT BALLITO, INTO AND ALONG N2 TO R66, INTO AND ALONG R66 TO MELMOTH, INTO AND VICTORIA STREET TO MELMOTH TAXI RANK AND RETURN.</p> <p>RETURN</p> <p>FROM MELMOTH TAXI RANK INTO VICTORIA STREET, INTO AND ALONG R66, INTO AND ALONG N2, JOIN M4 AT BALLITO; PROCEED ALONG M4 TO DURBAN, RIGHT INTO ARGYLE ROAD, LEFT INTO UMGENI ROAD, RIGHT INTO LEOPOLD STREET, RIGHT IN TO WARWICK AVENUE, RIGHT INTO ALICE STREET, LEFT INTO ALBERT STREET, INTO UMGENI ROAD TO CRABBE STREET TAXI RANK.</p>
12.16	<p>DURBAN TO MANDINI FROM APPROVED TAXI RANK IN DURBAN TO APPROVED TAXI RANK IN MANDINI DIRECT AND RETURN FORWARD TRIP.</p> <p>ROUTE: FROM CARTWRIGHT FLATS TAXI RANK INTO UMGENI ROAD TURN INTO ARGYLE ROAD AND JOIN M4 PROCEED TO N2 AT BALLITO, INTO AND ALONG N2 UNTIL R245, INTO AND ALONG R245 VIA DARNALL TO R102, INTO AND ALONG R102 TO R258 INTO MANDINI, INTO AND ALONG MAIN ROAD MANDINI TO AMATIKULU RANKING AT THE MANDINI TAXI RANK AND RETURN.</p> <p>RETURN TRIP.</p> <p>ROUTE: FROM MANDINI TAXI RANK INTO AND ALONG MAIN ROAD FROM AMATIKULU, INTO R258, INTO AND ALONG R102 VIA DARNALL INTO AND ALONG R245, INTO N2, JOIN M4 AT BALLITO, PROCEED ALONG M4 TO DURBAN, RIGHT INTO ARGYLE ROAD, LEFT INTO UMGENI ROAD, RIGHT INTO LEOPOLD STREET, RIGHT INTO WARWICK AVENUE, RIGHT INTO ALICE STREET, LEFT INTO ALBERT STREET TO CARTWRIGHT FLATS TAXI RANK.</p>



## transport

Department:  
Transport  
Province of KwaZulu-Natal

## GAZETTE

LGKZNG44-2019-FEB

REGION: ALL

12.17	<p>DURBAN TO MTUBATUBA FROM APPROVED TAXI RANK IN DURBAN TO APPROVED TAXI RANK IN MTUBATUBA DIRECT AND RETURN FORWARD TRIP.</p> <p>ROUTE: FROM CRABBE STREET TAXI RANK, LEFT INTO OSBORNE STREET INTO FIRST AVENUE / STAMFORDHILL ROAD INTO ARGYLE ROAD JOIN M4 PROCEED TO N2 AT BALLITO, INTO AND ALONG N2 TO BHOBOSA ROAD (MTUBATUBA) INTO AND ALONG BHOBOSA ROAD, INTO AND ALONG RIVERVIEW ROAD, INTO AND ALONG JOHN ROSS ROAD, INTO AND ALONG NYATHI ROAD TO MTUBATUBA TAXI RANK AND RETURN.</p> <p>RETURN TRIP.</p> <p>ROUTE: FROM MTUBATUBA TAXI RANK, INTO AND ALONG NYATHI ROAD, INTO AND ALONG JOHN ROSS ROAD, INTO AND ALONG RIVERVIEW ROAD, INTO AND ALONG BHOBOSA ROAD, INTO AND ALONG N2, JOIN M4 AT BALLITO, PROCEED ALONG M4 TO DURBAN, RIGHT INTO ARGYLE ROAD, LEFT INTO UMGENI ROAD, RIGHT INTO LEOPOLD STREET, RIGHT INTO WARWICK AVENUE, RIGHT INTO ALICE STREET, LEFT INTO ALBERT STREET, UMGENI ROAD TO CRABBE STREET TAXI RANK</p>
12.18	<p>DURBAN TO STANGER FROM APPROVED TAXI RANK IN DURBAN TO APPROVED TAXI RANK IN STANGER DIRECT AND RETURN FORWARD TRIP.</p> <p>ROUTE: FROM CARTWRIGHT FLATS TAXI RANK INTO UMGENI ROAD TURN INTO ARGYLE ROAD AND JOIN M4, INTO AND ALONG M4, INTO R214 VIA UMHLALI, JOIN R102 VIA SHAKASKRAAL TURN INTO CHIEF ALBERT LUTHULI STREET INTO BALCOMBE ROAD TO KWA DUKUZA/STANGER TAXI RANK AND RETURN.</p> <p>RETURN TRIP.</p> <p>ROUTE: FROM KWADUKUZA / STANGER TAXI RANK INTO BALCOMBE ROAD, INTO CHIEF ALBERT LUTHULI STREET, JOIN THE R102 VIA SHAKASKRAAL, INTO R214 VIA UMHLALI, INTO AND ALONG M4 TO DURBAN, INTO ARGYLE ROAD, LEFT INTO UMGENI ROAD, RIGHT INTO LEOPOLD STREET, RIGHT INTO WARWICK AVENUE, RIGHT INTO ALICE STREET LEFT INTO ALBERT STREET, INTO CARTWRIGHT FLATS TAXI RANK.</p>
12.19	<p>DURBAN TO NONGOMA FROM APPROVED TAXI RANK IN DURBAN TO APPROVED TAXI RANK IN NONGOMA .</p> <p>FORWARD TRIP.</p> <p>ROUTE: FROM CRABBE STREET TAXI RANK LEFT INTO OSBORNE STREET, INTO FIRST AVENUE / STAMFORDHILL ROAD INTO ARGYLE ROAD AND JOIN M4 PROCEED TO N2 AT BALLITO, INTO AND ALONG N2 TO R66, INTO AND ALONG R66 BY PASSING ESHOWE, INTO AND ALONG R34, TURN TO R66 TO NONGOMA BY PASSING ULUNDI TO NONGOMA TAXI RANK AND RETURN.</p> <p>RETURN TRIP.</p> <p>ROUTE: FROM NONGOMA TAXI RANK, TURN INTO R66 BY PASSING ULUNDI, INTO AND ALONG R34, INTO AND ALONG R66 BY PASSING ESHOWE, INTO AND ALONG N2, JOIN M4 AT BALLITO, PROCEED ALONG M4 TO DURBAN, RIGHT INTO ARGYLE ROAD, LEFT INTO UMGENI ROAD, RIGHT INTO LEOPOLD STREET, RIGHT INTO WARWICK AVENUE, RIGHT INTO ALICE STREET, LEFT INTO ALBERT STREET, UMGENI ROAD, TO CRABBE STREET TAXI RANK.</p>





## transport

Department:  
Transport  
Province of KwaZulu-Natal

## GAZETTE

LGKZNG44-2019-FEB

REGION: ALL

12.20	<p><b>DURBAN TO VRYHEID</b> FROM APPROVED TAXI RANK IN DURBAN TO APPROVED TAXI RANK IN VRYHEID DIRECT AND RETURN FORWARD TRIP.</p> <p>ROUTE: FROM CRABBE STREET TAXI RANK LEFT INTO OSBORNE STREET, INTO FIRST AVENUE, STAMFORDHILL ROAD JOIN M4 PROCEED TO N2 AT BALLITO INTO AND ALONG N2, TO R66 VIA GINGINDLOVU INTO AND ALONG R34 VIA MELMOTH AND CONTINUE TO VRYHEID EAST ON R34 JOIN STRETCH STREET AND TURN AT BOCRET STREET TO VRYHEID TAXI RANK AND RETURN.</p> <p>RETURN TRIP.</p> <p>ROUTE: FROM VRYHEID TAXI RANK INTO BOCRET STREET, INTO STRETCH STREET, INTO R34 WEST, INTO AND ALONG R34 VIA MELMOTH, INTO AND ALONG R66 VIA GINGINDLOVU, INTO AND ALONG N2, JOIN M4 AT BALLITO, PROCEED ALONG M4 TO DURBAN, RIGHT INTO ARGYLE ROAD, LEFT INTO UMGENI ROAD, RIGHT INTO LEOPOLD STREET, RIGHT INTO WARWICK AVENUE, RIGHT INTO ALICE STREET, LEFT INTO ALBERT STREET, UMGENI ROAD TO CRABBE STREET TAXI RANK.</p> <p>NB: RETURN JOURNEY THE RETURN TRIP IS THE FORWARD TRIP IN REVERSE SAVE AND EXCEPT WHERE ONE WAY STREETS IN CITY AREAS DO NOT ALLOW THIS WHEREUPON THE ROUTE SHALL BE AS CLOSE AS POSSIBLE TO THAT OF THE FORWARD TRIP AND AS PRESCRIBED BY THE RELEVANT LOCAL AUTHORITY.</p>
12.21	<p><b>DURBAN TO FICKSBURG</b> FROM APPROVED TAXI RANK IN DURBAN TO APPROVED TAXI RANK IN FICKSBURG DIRECT AND RETURN FORWARD TRIP</p> <p>ROUTE: FROM CARTWRIGHT FLATS TAXI RANK INTO AND ALONG UMGENI ROAD RIGHT INTO AND ALONG LEOPOLD STREET INTO AND ALONG N3 TO HARRISMITH INTO AND ALONG R712, INTO AND ALONG R711 VIA FOURIESBERG, INTO AND ALONG R26 TO FICKSBURG, INTO MC CABE STREET, INTO AND ALONG TOORN STREET TO TAXI RANK IN FICKSBURG AND RETURN.</p> <p>RETURN TRIP.</p> <p>ROUTE: FROM FICKSBURG TAXI RANK INTO AND ALONG TOORN STREET, INTO MCCABE STREET INTO AND ALONG R26, INTO AND ALONG R711 VIA FICKSBURG, INTO AND ALONG R712 TO HARRISMITH INTO AND ALONG N3 TO DURBAN, INTO OLD DUTCH ROAD, ALICE STREET, LEFT INTO ALBERT STREET, INTO CARTWRIGHT FLATS TAXI RANK.</p> <p>ALTERNATIVELY: VIA PINETOWN ON RETURN TRIPS TO DURBAN (DROP PASSENGERS ONLY): FROM FICKSBURG TAXI RANK...TO N3 INTO AND ALONG M13 TO PINETOWN INTO AND ALONG OLD MAIN ROAD RIGHT INTO CROMPTON STREET TO M13, JOIN N3 AT PARADISE VALLEY INTO AND ALONG N3 TO DURBAN, INTO OLD DUTCH ROAD, ALICE STREET LEFT INTO ALBERT STREET TO CARTWRIGHT FLATS TAXI RANK. NO PASSENGERS TO BE PICKED UP IN PINETOWN.</p>
12.22	<p><b>DURBAN TO JOHANNESBURG</b> FROM APPROVED TAXI RANK IN DURBAN TO WANDERERS STREET, JOHANNESBURG TO PARK CITY TAXI RANK NO. 2 DIRECT AND RETURN.</p> <p>ROUTE: FROM CRABBE STREET / OSBORNE STREET TAXI RANK INTO FIRST AVENUE, EPSOME ROAD, UMGENI ROAD, LEOPOLD STREET, INTO AND ALONG N3 BY PASSING PIETERMARTIZBURG, HARRISMITH TO M2 WEST JOHANNESBURG, INTO AND ALONG HARROW ROAD, ANDERSON STREET, TROY STREET, PLAIN STREET, WANDERERS STREET, TO WANDERERS STREET TAXI RANK JOHANNESBURG AND RETURN.</p> <p>RETURN TRIP.</p> <p>ROUTE: FROM WANDERERS STREET TAXI RANK INTO PLAIN STREET, TROY STREET, ANDERSON STREET, INTO AND ALONG HARROW ROAD, INTO AND ALONG M2 EAST, INTO AND ALONG N3 PASSING HARRISMITH, AND PIETERMARITZBURG TO DURBAN, INTO OLD DUTCH ROAD, ALICE STREET, LEFT INTO ALBERT STREET, UMGENI ROAD INTO CRABBE STREET / OSBORNE STREET TAXI RANK.</p>



## transport

Department:  
Transport  
Province of KwaZulu-Natal

## GAZETTE

LGKZNG44-2019-FEB

REGION: ALL

12.23	<p>DURBAN TO QWA QWA FROM APPROVED TAXI RANK IN DURBAN TO APPROVED TAXI RANK IN QWAQWA DIRECT AND RETURN FORWARD TRIP.</p> <p>ROUTE: FROM CARTWRIGHT FLATS TAXI RANK INTO AND ALONG UMGENI ROAD, INTO AND ALONG LEOPOLD STREET, INTO AND ALONG N3 TO HARRISMITH FROM HARRISMITH ALONG R712, INTO AND ALONG R57 TO PHUTHADITJABA INTO AND ALONG MAMPOI STREET TO QWAQWA TAXI RANK AND RETURN.</p> <p>ALTERNATIVELY ...INTO AND ALONG N3 TO R74, INTO AND ALONG R74, TO R712, INTO AND ALONG R712, INTO AND ALONG R57 TO PHUTHADITJABA, MAMPOI STREET TO QWAQWA TAXI RANK AND RETURN.</p> <p>RETURN TRIP.</p> <p>ROUTE: FROM QWAQWA TAXI RANK INTO AND ALONG MAMPOI STREET, INTO AND ALONG R57, INTO AND ALONG R712 TO HARRISMITH, INTO AND ALONG N3 TO DURBAN, INTO OLD DUTCH ROAD, ALICE STREET, LEFT INTO ALBERT STREET, INTO CARTWRIGHT FLATS TAXI RANK.</p> <p>ALTERNATIVELY: VIA PINETOWN ON RETURN TRIPS TO DURBAN (DROP PASSENGERS ONLY).</p> <p>FROM: QWAQWA TAXI RANK...TO N3 INTO AND ALONG M13 TO PINETOWN INTO AND ALONG OLD MAIN ROAD RIGHT INTO CROMPTON STREET TO M13, JOIN N3 AT PARADISE VALLEY INTO AND ALONG N3 TO DURBAN INTO OLD DUTCH ROAD, ALICE STREET LEFT INTO ALBERT STREET TO CARTWRIGHT FLATS TAXI RANK.</p> <p>NO PASSENGERS TO BE PICKED UP IN PINETOWN.</p>
12.24	<p>DURBAN TO WELKOM.</p> <p>ROUTE: FROM CARTWRIGHT FLATS TAXI RANK INTO AND ALONG UMGENI ROAD, RIGHT INTO AND ALONG LEOPOLD STREET INTO AND ALONG N3 TO HARRISMITH, INTO AND ALONG N5 VIA BETHLEHEM, SENEKAL, INTO AND ALONG R70 VIA VENTERSBERG, INTO AND ALONG R73 VIA VIRGINIA INTO AND ALONG POWER ROAD TO CONSTANTIA / MOTHUSI ROAD TO TAXI RANK IN WELKOM AND RETURN.</p> <p>RETURN TRIP.</p> <p>ROUTE: FROM WELKOM TAXI RANK INTO CONSTANTIA / MOTHUSI ROAD, INTO AND ALONG POWER ROAD, INTO AND ALONG R73 VIA VIRGINIA, INTO AND ALONG R70 VIA VENTERSBERG, INTO AND ALONG N5 VIA SENEKAL AND BETHLEHEM, INTO HARRISMITH, INTO AND ALONG N3 TO DURBAN, INTO OLD DUTCH ROAD, ALICE STREET, LEFT INTO ALBERT STREET, INTO CARTWRIGHT FLATS TAXI RANK.</p> <p>ALTERNATIVELY: VIA PINETOWN ON RETURN TRIPS TO DURBAN (DROP PASSENGERS ONLY).</p> <p>FROM WELKOM...TO N3 INTO AND ALONG M13 TO PINETOWN INTO AND ALONG OLD MAIN ROAD RIGHT INTO CROMPTON STREET TO M13, JOIN N3 AT PARADISE VALLEY INTO AND ALONG N3 TO DURBAN INTO OLD DUTCH ROAD, ALICE STREET TO CARTWRIGHT FLATS TAXI RANK.</p> <p>NO PASSENGERS TO BE PICKED UP IN PINETOWN.</p> <p>NB: RETURN JOURNEY THE RETURN TRIP IS THE FORWARD TRIP IN REVERSE SAVE AND EXCEPT WHERE ONE WAY STREETS IN CITY AREAS DO NOT ALLOW THIS WHEN UPON THE ROUTE SHALL BE AS CLOSE AS POSSIBLE TO THAT OF THE FORWARD TRIP AND AS PRESCRIBED BY THE RELEVANT LOCAL AUTHORITY.</p>

**transport**

Department:  
Transport  
Province of KwaZulu-Natal

**GAZETTE**

LGKZNG44-2019-FEB

REGION: ALL

**12.25** DURBAN TO GINGINDLOVU

FROM APPROVED TAXI RANK IN DURBAN TO APPROVED TAXI RANK IN GINGINDLOVU DIRECT AND RETURN.

ROUTE: FROM CRABBE STREET TAXI RANK, INTO OSBORNE STREET, INTO FIRST AVENUE/STAMFORDHILL ROAD INTO ARGYLE ROAD JOIN M4 PROCEED TO N2 AT BALLITO, PROCEED ALONG THE N2 TO R258, INTO AND ALONG R258, INTO AND ALONG ROAD R102 TO MAIN STREET, GINGINDLOVU, CONTINUE ALONG MAIN STREET TO GINGINDLOVU TAXI RANK AND RETURN.

RETURN TRIP.

ROUTE: FROM GINGINDLOVU TAXI RANK INTO MAIN STREET, INTO AND ALONG R258, INTO N2, JOIN M4 AT BALLITO; PROCEED ALONG M4 TO DURBAN, RIGHT INTO ARGYLE ROAD, LEFT INTO UMGENI ROAD, RIGHT INTO LEOPOLD STREET, RIGHT INTO WARWICK AVENUE, RIGHT INTO ALICE STREET, LEFT INTO ALBERT STREET, INTO UMGENI ROAD TO CRABBE STREET TAXI RANK.



## transport

Department:  
Transport  
Province of KwaZulu-Natal

## GAZETTE

LGKZNG44-2019-FEB

REGION: ALL

1) <b>Application Number:</b> APP0108455	2) <b>Gazette Number:</b> LGKZNG44-2019-FEB
3) <b>Applicant:</b> RA MTHETHWA <b>ID NO.</b> 6005055682085 <b>Association:</b> DURBAN LONG DISTANCE TAXI ASSOCIATION	4) <b>Applicant Address:</b> 52 UMGENI RD DURBAN 4001
5) <b>Existing Licence Holder:</b> NOT APPLICABLE <b>ID NO.</b> NOT APPLICABLE	6) <b>Existing Licence Holder Address:</b> NOT APPLICABLE
7) <b>Type of application:</b> NEW OPERATING LICENCE	8) <b>Operating Licence Number:</b> NOTAVAILABLE
9) <b>Vehicle Type:</b> MINIBUS	10) 1 X 22 (SEATED) + 0 (STANDING)
11) <b>Region:</b> DURBAN CENTRAL	
12.1	<p>DURBAN TO JOHANNESBURG FROM APPROVED TAXI RANK IN DURBAN TO WANDERERS STREET, JOHANNESBURG TO PARK CITY TAXI RANK NO. 2 DIRECT AND RETURN.</p> <p>ROUTE: FROM CRABBE STREET / OSBORNE STREET TAXI RANK INTO FIRST AVENUE, EPSOME ROAD, UMGENI ROAD, LEOPOLD STREET, INTO AND ALONG N3 BY PASSING PIETERMARTIZBURG, HARRISMITH TO M2 WEST JOHANNESBURG, INTO AND ALONG HARROW ROAD, ANDERSON STREET, TROY STREET, PLAIN STREET, WANDERERS STREET, TO WANDERERS STREET TAXI RANK JOHANNESBURG AND RETURN.</p> <p>RETURN TRIP.</p> <p>ROUTE: FROM WANDERERS STREET TAXI RANK INTO PLAIN STREET, TROY STREET, ANDERSON STREET, INTO AND ALONG HARROW ROAD, INTO AND ALONG M2 EAST, INTO AND ALONG N3 PASSING HARRISMITH, AND PIETERMARITZBURG TO DURBAN, INTO OLD DUTCH ROAD, ALICE STREET, LEFT INTO ALBERT STREET, UMGENI ROAD INTO CRABBE STREET / OSBORNE STREET TAXI RANK.</p>
12.2	<p>DURBAN TO KRANSKOP FROM CARTWRIGHT FLATS TAXI RANK, INTO UMGENI ROAD TURN INTO ARGYLE ROAD AND JOIN M4 PROCEED TO N2 AT BALLITO, PROCEED ALONG N2 INTO AND ALONG R74 BY PASSING STANGER TO KRANSKOP, RIGHT INTO MAIN ROAD KRANSKOP TO KRANSKOP TAXI RANK AND RETURN.</p> <p>FROM KRANSKOP TAXI RANK, INTO MAIN ROAD, INTO AND ALONG R74 BY PASSING STANGER, INTO AND ALONG N2, JOIN M4 AT BALLITO, PROCEED ALONG M4 TO DURBAN, RIGHT INTO ARGYLE ROAD, LEFT INTO UMGENI ROAD, RIGHT INTO LEOPOLD STREET, RIGHT INTO WARWICK AVENUE, RIGHT INTO ALICE STREET, LEFT INTO ALBERT STREET TO CARTWRIGHT FLATS TAXI RANK.</p>
12.3	<p>DURBAN TO MANGUZA FROM APPROVED TAXI RANKS IN DURBAN TO APPROVED TAXI RANKS IN MANGUZA DIRECT AND RETURN.</p> <p>FROM CARTWRIGHT FLATS TAXI RANK INTO UMGENI ROAD TURN INTO ARGYLE ROAD AND JOIN M4 PROCEED TO N2 AT BALLITO, INTO AND ALONG N2, INTO AND ALONG R38, INTO AND ALONG R38 BY PASSING JOZINI INTO AND ALONG R22 TO KWANGWANASE, INTO MAIN ROAD KWANGWANASE TO KWANGWANASE TAXI RANK AND RETURN.</p> <p>RETURN</p> <p>FROM KWANGWANASE TAXI RANK INTO MAIN ROAD, INTO AND ALONG R22, INTO AND ALONG R38 PASSING JOZINI, INTO AND ALONG N2, JOIN M4 AT BALLITO, PROCEED ALONG M4 TO DURBAN, RIGHT INTO ARGYLE STREET, LEFT INTO UMGENI ROAD, RIGHT INTO LEOPOLD STREET, RIGHT INTO WARWICK AVENUE, RIGHT INTO ALICE STREET, LEFT INTO ALBERT STREET, TO CARTWRIGHT FLATS TAXI RANK.</p>



## transport

Department:  
Transport  
Province of KwaZulu-Natal

## GAZETTE

LGKZNG44-2019-FEB

REGION: ALL

12.4	<p>DURBAN TO PONGOLA APPROVED TAXI RANKS IN DURBAN TO APPROVED TAXI RANKS IN PONGOLA DIRECT AND RETURN.</p> <p>FROM CARTWRIGHT FLATS TAXI RANK, INTO UMGENI ROAD, INTO ARGYLE ROAD JOIN M4 PROCEED TO N2 AT BALLITO, INTO AND ALONG N2 TO PONGOLA, TURNING INTO PONGOLA TAXI RANK AND RETURN.</p> <p>RETURN</p> <p>FROM PONGOLA TAXI RANK, INTO AND ALONG N2, JOIN M4 AT BALLITO, PROCEED ALONG M4 TO DURBAN, RIGHT INTO ARGYLE ROAD, LEFT INTO UMGENI ROAD, RIGHT INTO LEOPOLD STREET, RIGHT INTO WARWICK AVENUE, RIGHT INTO ALICE STREET LEFT INTO ALBERT STREET, INTO CARTWRIGHT FLATS TAXI RANK.</p>
12.5	<p>DURBAN TO FICKSBURG FROM APPROVED TAXI RANK IN DURBAN TO APPROVED TAXI RANK IN FICKSBURG DIRECT AND RETURN FORWARD TRIP</p> <p>ROUTE: FROM CARTWRIGHT FLATS TAXI RANK INTO AND ALONG UMGENI ROAD RIGHT INTO AND ALONG LEOPOLD STREET INTO AND ALONG N3 TO HARRISMITH INTO AND ALONG R712, INTO AND ALONG R711 VIA FOURIESBERG, INTO AND ALONG R26 TO FICKSBURG, INTO MC CABE STREET, INTO AND ALONG TOORN STREET TO TAXI RANK IN FICKSBURG AND RETURN.</p> <p>RETURN TRIP.</p> <p>ROUTE: FROM FICKSBURG TAXI RANK INTO AND ALONG TOORN STREET, INTO MCCABE STREET INTO AND ALONG R26, INTO AND ALONG R711 VIA FICKSBURG, INTO AND ALONG R712 TO HARRISMITH INTO AND ALONG N3 TO DURBAN, INTO OLD DUTCH ROAD, ALICE STREET, LEFT INTO ALBERT STREET, INTO CARTWRIGHT FLATS TAXI RANK.</p> <p>ALTERNATIVELY: VIA PINETOWN ON RETURN TRIPS TO DURBAN (DROP PASSENGERS ONLY): FROM FICKSBURG TAXI RANK...TO N3 INTO AND ALONG M13 TO PINETOWN INTO AND ALONG OLD MAIN ROAD RIGHT INTO CROMPTON STREET TO M13, JOIN N3 AT PARADISE VALLEY INTO AND ALONG N3 TO DURBAN, INTO OLD DUTCH ROAD, ALICE STREET LEFT INTO ALBERT STREET TO CARTWRIGHT FLATS TAXI RANK. NO PASSENGERS TO BE PICKED UP IN PINETOWN.</p>
12.6	<p>DURBAN TO HLABISA FROM CRABBE STREET TAXI RANK LEFT INTO OSBORNE STREET, INTO FIRST AVENUE / STAMFORDHILL ROAD INTO ARGYLE ROAD JOIN M4 PROCEED TO N2 AT BALLITO, INTO AND ALONG N2 TO R618 AT MTUBATUBA, INTO AND ALONG R618 TO TAXI RANK AT HLABISA AND RETURN.</p> <p>FROM HLABISA TAXI RANK INTO AND ALONG R618, INTO AND ALONG N2, JOIN M4 AT BALLITO, PROCEED ALONG M4 TO DURBAN, RIGHT INTO ARGYLE ROAD, LEFT INTO UMGENI ROAD, RIGHT INTO LEOPOLD STREET, RIGHT INTO WARWICK AVENUE, RIGHT INTO ALICE STREET, LEFT INTO ALBERT STREET, UMGENI ROAD TO CRABBE STREET TAXI RANK.</p>
12.7	<p>DURBAN TO LADYSMITH/ EMNAMBITHI</p> <p>FROM CRABBE STREET TAXI RANK, INTO OSBORNE STREET INTO FIRST AVENUE, JOIN EPSOME ROAD, UMGENI ROAD INTO LEOPOLD STREET, JOIN N3 AND PROCEED ALONG N3, FROM N3 ONTO R103 AT COLENZO JOIN N11 INTO LADYSMITH AND TURN AT QUEEN STREET TO LADYSMITH TAXI RANK AND RETURN.</p> <p>RETURN</p> <p>FROM LADYSMITH TAXI RANK INTO QUEEN STREET, INTO N11, INTO AND ALONG R103, JOIN N3 AT COLENZO, INTO AND ALONG N3 TO DURBAN, INTO OLD DUTCH ROAD, ALICE STREET, LEFT INTO ALBERT STREET, UMGENI ROAD TO CRABBE STREET TAXI RANK.</p>



## transport

Department:  
Transport  
Province of KwaZulu-Natal

## GAZETTE

LGKZNG44-2019-FEB

REGION: ALL

12.8	<p>DURBAN TO MANDENI FROM APPROVED TAXI RANK IN DURBAN TO APPROVED TAXI RANK IN MANDINI DIRECT AND RETURN FORWARD TRIP.</p> <p>ROUTE: FROM CARTWRIGHT FLATS TAXI RANK INTO UMGENI ROAD TURN INTO ARGYLE ROAD AND JOIN M4 PROCEED TO N2 AT BALLITO, INTO AND ALONG N2 UNTIL R245, INTO AND ALONG R245 VIA DARNALL TO R102, INTO AND ALONG R102 TO R258 INTO MANDINI, INTO AND ALONG MAIN ROAD MANDINI TO AMATIKULU RANKING AT THE MANDINI TAXI RANK AND RETURN.</p> <p>RETURN TRIP.</p> <p>ROUTE: FROM MANDINI TAXI RANK INTO AND ALONG MAIN ROAD FROM AMATIKULU, INTO R258, INTO AND ALONG R102 VIA DARNALL INTO AND ALONG R245, INTO N2, JOIN M4 AT BALLITO, PROCEED ALONG M4 TO DURBAN, RIGHT INTO ARGYLE ROAD, LEFT INTO UMGENI ROAD, RIGHT INTO LEOPOLD STREET, RIGHT INTO WARWICK AVENUE, RIGHT INTO ALICE STREET, LEFT INTO ALBERT STREET TO CARTWRIGHT FLATS TAXI RANK.</p>
12.9	<p>DURBAN TO NEWCASTLE</p> <p>FROM CRABBE STREET TAXI RANK, INTO OSBORNE STREET, INTO FIRST AVENUE INTO EPSOME ROAD AND TURN INTO LEOPOLD STREET, INTO AND ALONG N3 AND PROCEED TO R103 AT COLENZO INTO AND ALONG R103, INTO AND ALONG N11 TO NEWCASTLE, TURN INTO ALLEN STREET, INTO KIRKLAND STREET, VOORTREKKER STREET TO NEWCASTLE TAXI RANK AND RETURN.</p> <p>RETURN</p> <p>FROM NEWCASTLE TAXI RANK INTO VOORTREKKER STREET, INTO KIRKLAND STREET, INTO ALLEN STREET, INTO AND ALONG N11, INTO AND ALONG R103, JOIN N3 AT COLENZO, INTO AND ALONG N3 TO DURBAN, INTO OLD DUTCH ROAD, ALICE STREET</p>
12.10	<p>DURBAN TO STANGER FROM APPROVED TAXI RANK IN DURBAN TO APPROVED TAXI RANK IN STANGER DIRECT AND RETURN FORWARD TRIP.</p> <p>ROUTE: FROM CARTWRIGHT FLATS TAXI RANK INTO UMGENI ROAD TURN INTO ARGYLE ROAD AND JOIN M4, INTO AND ALONG M4, INTO R214 VIA UMHLALI, JOIN R102 VIA SHAKASKRAAL TURN INTO CHIEF ALBERT LUTHULI STREET INTO BALCOMBE ROAD TO KWA DUKUZA/STANGER TAXI RANK AND RETURN.</p> <p>RETURN TRIP.</p> <p>ROUTE: FROM KWADUKUZA / STANGER TAXI RANK INTO BALCOMBE ROAD, INTO CHIEF ALBERT LUTHULI STREET, JOIN THE R102 VIA SHAKASKRAAL, INTO R214 VIA UMHLALI, INTO AND ALONG M4 TO DURBAN, INTO ARGYLE ROAD, LEFT INTO UMGENI ROAD, RIGHT INTO LEOPOLD STREET, RIGHT INTO WARWICK AVENUE, RIGHT INTO ALICE STREET LEFT INTO ALBERT STREET, INTO CARTWRIGHT FLATS TAXI RANK.</p>
12.11	<p>DURBAN TO MKUZE FROM APPROVED TAXI RANK IN DURBAN TO APPROVED TAXI RANK IN MKUZE DIRECT AND RETURN.</p> <p>FROM CARTWRIGHT FLATS TAXI RANK INTO UMGENI ROAD TURN INTO ARGYLE ROAD AND JOIN M4 PROCEED TO N2 AT BALLITO, INTO AND ALONG N2 RIGHT INTO MKUZE MAIN ROAD, INTO EAGLE AVENUE TO MKUZE TAXI RANK AND RETURN.</p> <p>RETURN</p> <p>FROM MKUZE TAXI RANK INTO EAGLE AVENUE, INTO MAIN ROAD, INTO AND ALONG N2, JOIN M4 AT BALLITO, PROCEED ALONG M4 TO DURBAN, RIGHT INTO ARGYLE ROAD, LEFT INTO UMGENI ROAD, RIGHT INTO LEOPOLD STREET, RIGHT INTO WARWICK AVENUE, RIGHT INTO ALICE STREET, LEFT INTO ALBERT STREET TO CARTWRIGHT FLATS TAXI RANK.</p>





## transport

Department:  
Transport  
Province of KwaZulu-Natal

## GAZETTE

LGKZNG44-2019-FEB

REGION: ALL

12.12	<p>DURBAN TO MELMOTH FROM APPROVED TAXI RANKS IN DURBAN TO APPROVED TAXI RANK IN MELMOTH DIRECT AND RETURN.</p> <p>FROM CRABBE STREET TAXI RANK, LEFT INTO OSBORNE, INTO FIRST AVENUE / STAMFORDHILL ROAD INTO ARGYLE ROAD JOIN M4 PROCEED TO N2 AT BALLITO, INTO AND ALONG N2 TO R66, INTO AND ALONG R66 TO MELMOTH, INTO AND VICTORIA STREET TO MELMOTH TAXI RANK AND RETURN.</p> <p>RETURN</p> <p>FROM MELMOTH TAXI RANK INTO VICTORIA STREET, INTO AND ALONG R66, INTO AND ALONG N2, JOIN M4 AT BALLITO; PROCEED ALONG M4 TO DURBAN, RIGHT INTO ARGYLE ROAD, LEFT INTO UMGENI ROAD, RIGHT INTO LEOPOLD STREET, RIGHT IN TO WARWICK AVENUE, RIGHT INTO ALICE STREET, LEFT INTO ALBERT STREET, INTO UMGENI ROAD TO CRABBE STREET TAXI RANK.</p>
12.13	<p>FROM APPROVED TAXI RANK IN DURBAN TO APPROVED TAXI RANK IN GINGINDLOVU DIRECT AND RETURN</p> <p>FORWARD TRIP ROUTE: FROM CRABBE STREET TAXI RANK, INTO OSBORNE STREET, INTO FIRST AVENUE / STAMFORDHILL ROAD INTO ARGYLE ROAD JOIN M4 PROCEED TO N2 AT BALLITO, PROCEED ALONG THE N2 TO R258, INTO AND ALONG R258, INTO AND ALONG ROAD R102 TO MAIN STREET, GINGINDLOVU, CONTINUE ALONG MAIN STREET TO GINGINDLOVU TAXI RANK AND RETURN.</p> <p>RETURN TRIP ROUTE: FROM GINGINDLOVU TAXI RANK INTO MAIN STREET, INTO AND ALONG R102, INTO AND ALONG R258, INTO N2, JOIN M4 AT BALLITO, PROCEED ALONG M4 TO DURBAN, RIGHT INTO ARGYLE ROAD, LEFT INTO UMGENI ROAD, RIGHT INTO LEOPOLD STREET, RIGHT INTO WARWICK AVENUE, RIGHT INTO ALICE STREET, LEFT INTO ALBERT STREET, INTO UMGENI ROAD TO CRABBE STREET TAXI RANK.</p>
12.14	<p>DURBAN TO MTUBATUBA FROM APPROVED TAXI RANK IN DURBAN TO APPROVED TAXI RANK IN MTUBATUBA DIRECT AND RETURN FORWARD TRIP.</p> <p>ROUTE: FROM CRABBE STREET TAXI RANK, LEFT INTO OSBORNE STREET INTO FIRST AVENUE / STAMFORDHILL ROAD INTO ARGYLE ROAD JOIN M4 PROCEED TO N2 AT BALLITO, INTO AND ALONG N2 TO BHOBZA ROAD (MTUBATUBA) INTO AND ALONG BHOBZA ROAD, INTO AND ALONG RIVERVIEW ROAD, INTO AND ALONG JOHN ROSS ROAD, INTO AND ALONG NYATHI ROAD TO MTUBATUBA TAXI RANK AND RETURN.</p> <p>RETURN TRIP.</p> <p>ROUTE: FROM MTUBATUBA TAXI RANK, INTO AND ALONG NYATHI ROAD, INTO AND ALONG JOHN ROSS ROAD, INTO AND ALONG RIVERVIEW ROAD, INTO AND ALONG BHOBZA ROAD, INTO AND ALONG N2, JOIN M4 AT BALLITO, PROCEED ALONG M4 TO DURBAN, RIGHT INTO ARGYLE ROAD, LEFT INTO UMGENI ROAD, RIGHT INTO LEOPOLD STREET, RIGHT INTO WARWICK AVENUE, RIGHT INTO ALICE STREET, LEFT INTO ALBERT STREET, UMGENI ROAD TO CRABBE STREET TAXI RANK</p>
12.15	<p>DURBAN TO NONGOMA FROM APPROVED TAXI RANK IN DURBAN TO APPROVED TAXI RANK IN NONGOMA .</p> <p>FORWARD TRIP.</p> <p>ROUTE: FROM CRABBE STREET TAXI RANK LEFT INTO OSBORNE STREET, INTO FIRST AVENUE / STAMFORDHILL ROAD INTO ARGYLE ROAD AND JOIN M4 PROCEED TO N2 AT BALLITO, INTO AND ALONG N2 TO R66, INTO AND ALONG R66 BY PASSING ESHOWE, INTO AND ALONG R34, TURN TO R66 TO NONGOMA BY PASSING ULUNDI TO NONGOMA TAXI RANK AND RETURN.</p> <p>RETURN TRIP.</p> <p>ROUTE: FROM NONGOMA TAXI RANK, TURN INTO R66 BY PASSING ULUNDI, INTO AND ALONG R34, INTO AND ALONG R66 BY PASSING ESHOWE, INTO AND ALONG N2, JOIN M4 AT BALLITO, PROCEED ALONG M4 TO DURBAN, RIGHT INTO ARGYLE ROAD, LEFT INTO UMGENI ROAD, RIGHT INTO LEOPOLD STREET, RIGHT INTO WARWICK AVENUE, RIGHT INTO ALICE STREET, LEFT INTO ALBERT STREET, UMGENI ROAD, TO CRABBE STREET TAXI RANK.</p>



## transport

Department:  
Transport  
Province of KwaZulu-Natal

## GAZETTE

LGKZNG44-2019-FEB

REGION: ALL

12.16	<p><b>DURBAN TO DUNDEE</b></p> <p>FROM CRABBE STREET TAXI RANK, INTO OSBORNE STREET, INTO FIRST AVENUE JOIN EPSOME ROAD, UMGENI ROAD INTO LEOPOLD STREET JOIN N3 AND PROCEED ALONG N3 TO R103 AT COLENZO, ALONG R103, JOIN N11 PROCEED TO R692 TO DUNDEE INTO AND ALONG R68, INTO DUNDEE AND TURN TO VICTORIA STREET TAXI RANK IN DUNDEE AND RETURN.</p> <p>FROM VICTORIA STREET TAXI RANK INTO AND ALONG R68, INTO AND ALONG R692, INTO AND ALONG N11, INTO AND ALONG R103, JOIN N3 AT COLENZO, INTO AND ALONG N3 TO DURBAN, OLD DUTCH ROAD, ALICE STREET, LEFT INTO ALBERT STREET, UMGENI ROAD TO CRABBE STREET TAXI RANK.</p>
12.17	<p><b>DURBAN TO BABANANGO</b></p> <p>FROM APPROVED TAXI RANK IN DURBAN TO APPROVED TAXI RANK IN BABANANGO DIRECT AND RETURN.</p> <p>FROM CARTWRIGHT FLATS TAXI RANK INTO UMGENI ROAD TURN INTO ARGYLE ROAD AND JOIN M4 PROCEED TO N2 AT BALLITO, INTO AND ALONG THE N2 TO R66, INTO AND ALONG R66, LEFT INTO AND ALONG R68 TO TAXI RANK AT BABANANGO AND RETURN.</p> <p>RETURN TRIP</p> <p>FROM BABANANGO TAXI RANK INTO AND ALONG R68, INTO AND ALONG R66, INTO N2, JOIN M4 AT BALLITO; PROCEED ALONG M4 TO DURBAN, RIGHT INTO ARGYLE ROAD, LEFT INTO UMGENI ROAD, RIGHT INTO LEOPOLD STREET, RIGHT INTO WARWICK AVENUE, RIGHT INTO ALICE STREET, LEFT INTO ALBERT STREET, TO CARTWRIGHT FLATS TAXI RANK.</p>
12.18	<p><b>DURBAN TO VRYHEID</b></p> <p>FROM APPROVED TAXI RANK IN DURBAN TO APPROVED TAXI RANK IN VRYHEID DIRECT AND RETURN FORWARD TRIP.</p> <p>ROUTE: FROM CRABBE STREET TAXI RANK LEFT INTO OSBORNE STREET, INTO FIRST AVENUE, STAMFORDHILL ROAD JOIN M4 PROCEED TO N2 AT BALLITO INTO AND ALONG N2, TO R66 VIA GINGINDLOVU INTO AND ALONG R34 VIA MELMOTH AND CONTINUE TO VRYHEID EAST ON R34 JOIN STRETCH STREET AND TURN AT BOCRET STREET TO VRYHEID TAXI RANK AND RETURN.</p> <p>RETURN TRIP.</p> <p>ROUTE: FROM VRYHEID TAXI RANK INTO BOCRET STREET, INTO STRETCH STREET, INTO R34 WEST, INTO AND ALONG R34 VIA MELMOTH, INTO AND ALONG R66 VIA GINGINDLOVU, INTO AND ALONG N2, JOIN M4 AT BALLITO, PROCEED ALONG M4 TO DURBAN, RIGHT INTO ARGYLE ROAD, LEFT INTO UMGENI ROAD, RIGHT INTO LEOPOLD STREET, RIGHT INTO WARWICK AVENUE, RIGHT INTO ALICE STREET, LEFT INTO ALBERT STREET, UMGENI ROAD TO CRABBE STREET TAXI RANK.</p> <p>NB: RETURN JOURNEY THE RETURN TRIP IS THE FORWARD TRIP IN REVERSE SAVE AND EXCEPT WHERE ONE WAY STREETS IN CITY AREAS DO NOT ALLOW THIS WHEREUPON THE ROUTE SHALL BE AS CLOSE AS POSSIBLE TO THAT OF THE FORWARD TRIP AND AS PRESCRIBED BY THE RELEVANT LOCAL AUTHORITY.</p>
12.19	<p><b>DURBAN TO HLUHLUWE</b></p> <p>FROM CRABBE STREET TAXI RANK, INTO OSBORNE STREET, INTO FIRST AVENUE / STAMFORDHILL ROAD INTO ARGYLE ROAD JOIN M4 PROCEED TO N2 AT BALLITO, INTO AND ALONG N2 TO R22 AT HLUHLUWE INTO MAIN ROAD HLULUWE, INTO HLULUWE TAXI RANK AND RETURN.</p> <p>RETURN</p> <p>FROM HLULUWE TAXI RANK, INTO MAIN ROAD, INTO AND ALONG R22, INTO AND ALONG N2, JOIN M4 AT BALLITO; PROCEED ALONG M4 TO DURBAN, RIGHT INTO ARGYLE ROAD, LEFT INTO UMGENI ROAD, RIGHT INTO LEOPOLD STREET, RIGHT INTO WARWICK AVENUE, RIGHT INTO ALICE STREET, LEFT INTO ALBERT STREET, INTO UMGENI ROAD TO CRABBE STREET TAXI RANK</p>



## transport

Department:  
Transport  
Province of KwaZulu-Natal

## GAZETTE

LGKZNG44-2019-FEB

REGION: ALL

12.20	<p><b>DURBAN TO RICHARDS BAY</b></p> <p>FROM CRABBE STREET TAXI RANK, INTO OSBORNE STREET, INTO FIRST AVENUE / STAMFORDHILL ROAD INTO ARGYLE ROAD JOIN M4 PROCEED TO N2 AT BALLITO, INTO AND ALONG N2 TO R34, INTO AND ALONG R34 (JOHN ROSS HIGHWAY), INTO AND ALONG BULLION ROAD, INTO KRUGER RAND ROAD TO RICHARDSBAY TAXI RANK AND RETURN.</p> <p>FROM RICHARDSBAY TAXI RANK, INTO KRUGER RAND ROAD, INTO AND ALONG BULLION ROAD, ALONG R34 (JOHN ROSS HIGHWAY), INTO AND ALONG N2, JOIN M4 AT BALLITO, PROCEED ALONG M4 TO DURBAN, RIGHT INTO ARGYLE ROAD, LEFT INTO UMGENI ROAD, RIGHT INTO LEOPOLD STREET, RIGHT INTO WARWICK AVENUE, RIGHT INTO ALICE STREET, LEFT INTO ALBERT STREET, INTO UMGENI ROAD INTO CRABBE STREET TAXI RANK.</p>
12.21	<p><b>DURBAN TO EMPANGENI</b></p> <p>FROM APPROVED TAXI RANK IN DURBAN TO APPROVED TAXI RANKS IN EMPANGENI DIRECT AND RETURN.</p> <p>FROM CRABBE STREET TAXI RANK, INTO OSBORNE STREET, INTO FIRST AVENUE / STAMFORDHILL ROAD INTO ARGYLE ROAD JOIN M4 PROCEED TO N2 AT BALLITO, INTO AND ALONG N2 TO R66, INTO AND ALONG R66 BY PASSING GINGINDLOVU, INTO ALONG R102 TO EMPANGENI, LEFT INTO AND ALONG JOHN ROSS HIGHWAY TO EMPANGENI "A" TAXI RANK AND RETURN.</p> <p>RETURN</p> <p>FROM EMPANGENI "A" TAXI RANK INTO AND ALONG JOHN ROSS HIGHWAY, RIGHT INTO R102, INTO AND ALONG R66 BY PASSING GINGINDLOVU, INTO AND ALONG N2, JOIN M4 AT BALLITO, PROCEED ALONG M4 TO DURBAN, RIGHT INTO ARGYLE ROAD, LEFT INTO UMGENI ROAD, RIGHT INTO LEOPOLD STREET, RIGHT INTO WARWICK AVENUE, RIGHT INTO ALICE STREET, LEFT INTO ALBERT STREET, INTO UMGENI ROAD TO CRABBE STREET TAXI RANK.</p> <p>FROM CRABBE STREET TAXI RANK, INTO OSBORNE STREET, INTO FIRST AVENUE / STAMFORDHILL ROAD INTO ARGYLE ROAD JOIN M4 PROCEED TO N2 AT BALLITO, INTO AND ALONG N2 TO R66, INTO AND ALONG R66 BY PASSING GINGINDLOVU INTO AND ALONG R102, INTO AND ALONG TANNER ROAD (EMPANGENI RAIL), TO "B" RANK EMPANGENI RAIL AND RETURN.</p> <p>RETURN</p> <p>FROM "B" RANK EMPANGENI RAIL INTO AND ALONG TANNER ROAD, INTO AND ALONG R102, INTO AND ALONG R66 BY PASSING GINGINDLOVU, INTO N2, JOIN M4 AT BALLITO, PROCEED ALONG M4 TO DURBAN, RIGHT INTO ARGYLE ROAD, INTO UMGENI ROAD, RIGHT INTO LEOPOLD STREET, RIGHT INTO WARWICK AVENUE, RIGHT INTO ALICE STREET, LEFT INTO ALBERT STREET, INTO UMGENI ROAD TO CRABBE STREET TAXI RANK.</p>



## transport

Department:  
Transport  
Province of KwaZulu-Natal

## GAZETTE

LGKZNG44-2019-FEB

REGION: ALL

12.22	<p><b>DURBAN TO WELKOM.</b></p> <p>ROUTE: FROM CARTWRIGHT FLATS TAXI RANK INTO AND ALONG UMGENI ROAD, RIGHT INTO AND ALONG LEOPOLD STREET INTO AND ALONG N3 TO HARRISMITH, INTO AND ALONG N5 VIA BETHLEHEM, SENEKAL, INTO AND ALONG R70 VIA VENTERSBERG, INTO AND ALONG R73 VIA VIRGINIA INTO AND ALONG POWER ROAD TO CONSTANTIA / MOTHUSI ROAD TO TAXI RANK IN WELKOM AND RETURN.</p> <p>RETURN TRIP.</p> <p>ROUTE: FROM WELKOM TAXI RANK INTO CONSTANTIA / MOTHUSI ROAD, INTO AND ALONG POWER ROAD, INTO AND ALONG R73 VIA VIRGINIA, INTO AND ALONG R70 VIA VENTERSBERG, INTO AND ALONG N5 VIA SENEKAL AND BETHLEHEM, INTO HARRISMITH, INTO AND ALONG N3 TO DURBAN, INTO OLD DUTCH ROAD, ALICE STREET, LEFT INTO ALBERT STREET, INTO CARTWRIGHT FLATS TAXI RANK.</p> <p>ALTERNATIVELY: VIA PINETOWN ON RETURN TRIPS TO DURBAN (DROP PASSENGERS ONLY).</p> <p>FROM WELKOM... TO N3 INTO AND ALONG M13 TO PINETOWN INTO AND ALONG OLD MAIN ROAD RIGHT INTO CROMPTON STREET TO M13, JOIN N3 AT PARADISE VALLEY INTO AND ALONG N3 TO DURBAN INTO OLD DUTCH ROAD, ALICE STREET TO CARTWRIGHT FLATS TAXI RANK.</p> <p>NO PASSENGERS TO BE PICKED UP IN PINETOWN. NB: RETURN JOURNEY THE RETURN TRIP IS THE FORWARD TRIP IN REVERSE SAVE AND EXCEPT WHERE ONE WAY STREETS IN CITY AREAS DO NOT ALLOW THIS WHEN UPON THE ROUTE SHALL BE AS CLOSE AS POSSIBLE TO THAT OF THE FORWARD TRIP AND AS PRESCRIBED BY THE RELEVANT LOCAL AUTHORITY.</p>
12.23	<p><b>DURBAN TO QWA QWA</b> FROM APPROVED TAXI RANK IN DURBAN TO APPROVED TAXI RANK IN QWAQWA DIRECT AND RETURN FORWARD TRIP.</p> <p>ROUTE: FROM CARTWRIGHT FLATS TAXI RANK INTO AND ALONG UMGENI ROAD, INTO AND ALONG LEOPOLD STREET, INTO AND ALONG N3 TO HARRISMITH FROM HARRISMITH ALONG R712, INTO AND ALONG R57 TO PHUTHADITJABA INTO AND ALONG MAMPOI STREET TO QWAQWA TAXI RANK AND RETURN.</p> <p>ALTERNATIVELY ... INTO AND ALONG N3 TO R74, INTO AND ALONG R74, TO R712, INTO AND ALONG R712, INTO AND ALONG R57 TO PHUTHADITJABA, MAMPOI STREET TO QWAQWA TAXI RANK AND RETURN.</p> <p>RETURN TRIP.</p> <p>ROUTE: FROM QWAQWA TAXI RANK INTO AND ALONG MAMPOI STREET, INTO AND ALONG R57, INTO AND ALONG R712 TO HARRISMITH, INTO AND ALONG N3 TO DURBAN, INTO OLD DUTCH ROAD, ALICE STREET, LEFT INTO ALBERT STREET, INTO CARTWRIGHT FLATS TAXI RANK.</p> <p>ALTERNATIVELY: VIA PINETOWN ON RETURN TRIPS TO DURBAN (DROP PASSENGERS ONLY).</p> <p>FROM: QWAQWA TAXI RANK... TO N3 INTO AND ALONG M13 TO PINETOWN INTO AND ALONG OLD MAIN ROAD RIGHT INTO CROMPTON STREET TO M13, JOIN N3 AT PARADISE VALLEY INTO AND ALONG N3 TO DURBAN INTO OLD DUTCH ROAD, ALICE STREET LEFT INTO ALBERT STREET TO CARTWRIGHT FLATS TAXI RANK.</p> <p>NO PASSENGERS TO BE PICKED UP IN PINETOWN.</p>
12.24	<p><b>DURBAN TO MAHLABATHINI</b> FROM CRABBE STREET TAXI RANK, INTO OSBORNE STREET, INTO FIRST AVENUE / STAMFORDHILL ROAD INTO ARGYLE ROAD AND JOIN M4 PROCEED TO N2 AT BALLITO, INTO AND ALONG N2 TO R66, INTO AND ALONG R66 BY PASSING ESHOWE, INTO AND ALONG R34, RIGHT INTO AND ALONG R66 TO ULUNDI, INTO PRINCESS MAGOGO STREET TO ULUNDI TAXI RANK AND RETURN.</p> <p>FROM ULUNDI TAXI RANK INTO PRINCESS MGOGO STREET, INTO AND ALONG R66, INTO AND ALONG R34, INTO AND ALONG R66 BY PASSING ESHOWE, INTO AND ALONG N2, JOIN M4 AT BALLITO, PROCEED ALONG M4 TO DURBAN, RIGHT INTO ARGYLE ROAD, LEFT INTO UMGENI ROAD, RIGHT INTO LEOPOLD STREET, RIGHT INTO WARWICK AVENUE, RIGHT INTO ALICE STREET, LEFT INTO ALBERT STREET, INTO UMGENI ROAD TO CRABBE STREET TAXI RANK.</p>



## transport

Department:  
Transport  
Province of KwaZulu-Natal

## GAZETTE

LGKZNG44-2019-FEB

REGION: ALL

12.25	<p><b>DURBAN TO GINGINDLOVU</b></p> <p>FROM APPROVED TAXI RANK IN DURBAN TO APPROVED TAXI RANK IN GINGINDLOVU DIRECT AND RETURN.</p> <p>ROUTE: FROM CRABBE STREET TAXI RANK, INTO OSBORNE STREET, INTO FIRST AVENUE/STAMFORDHILL ROAD INTO ARGYLE ROAD JOIN M4 PROCEED TO N2 AT BALLITO, PROCEED ALONG THE N2 TO R258, INTO AND ALONG R258, INTO AND ALONG ROAD R102 TO MAIN STREET, GINGINDLOVU, CONTINUE ALONG MAIN STREET TO GINGINDLOVU TAXI RANK AND RETURN.</p> <p>RETURN TRIP.</p> <p>ROUTE: FROM GINGINDLOVU TAXI RANK INTO MAIN STREET, INTO AND ALONG R258, INTO N2, JOIN M4 AT BALLITO; PROCEED ALONG M4 TO DURBAN, RIGHT INTO ARGYLE ROAD, LEFT INTO UMGENI ROAD, RIGHT INTO LEOPOLD STREET, RIGHT INTO WARWICK AVENUE, RIGHT INTO ALICE STREET, LEFT INTO ALBERT STREET, INTO UMGENI ROAD TO CRABBE STREET TAXI RANK.</p>
12.26	<p><b>DURBAN TO ESHOWE</b></p> <p>FROM APPROVED TAXI RANK IN DURBAN TO APPROVED TAXI RANK IN ESHOWE DIRECT AND RETURN.</p> <p>FROM CRABBE STREET TAXI RANK, LEFT INTO OSBORNE STREET INTO FIRST AVENUE / STAMFORDHILL ROAD INTO ARGYLE ROAD JOIN M4 PROCEED TO N2 AT BALLITO, CONTINUE ALONG N2 TO R66, INTO AND ALONG R66, TO ESHOWE, INTO AND ALONG JOHN ROSS HIGHWAY, INTO OSBORNE ROAD TO ESHOWE TAXI RANK AND RETURN.</p> <p>RETURN</p> <p>FROM ESHOWE TAXI RANK INTO OSBORNE ROAD, INTO AND ALONG JOHN ROSS HIGHWAY, INTO AND ALONG R66, INTO AND ALONG N2, JOIN M4 AT BALLITO, PROCEED ALONG M4 TO DURBAN, RIGHT INTO ARGYLE ROAD, LEFT INTO UMGENI ROAD, RIGHT INTO LEOPOLD STREET, RIGHT INTO WARWICK AVENUE, RIGHT INTO ALICE STREET, LEFT INTO ALBERT STREET, UMGENI ROAD TO CRABBE STREET TAXI RANK.</p>
12.27	<p><b>DURBAN TO STANDERTON.</b></p> <p>FROM OSBORNE ROAD TAXI RANK, LEFT TO FIRST AVENUE, BECOMES EPSOM ROAD, WHICH BECOMES INGUCE, RIGHT DAVID WEBSTER (LEOPOLD STREET), INTO N3, PASS MOOI RIVER OFF RAMP AND TURN RIGHT TO R103, PASS COLENZO, PASS ROOSBOM OFF RAMP AND TURN RIGHT TO N11, INTO LYELL STREET, LYELL STREET BECOMES N11, PASS NEWCASTLE, LEFT TO ADELADE TAMBO STREET, PASS VOLKSRUST, RIGHT TO GOVAN MBEKI DRIVE, INTO R23 PASS PERDEKOP, R23 BECOMES R546, RIGHT TO VRY STREET, RIGHT TO BURGER STREET INTO BURGER STREET INTO BURGER STREET TAXI RANK.</p> <p>RETURN ROUTE.</p> <p>FROM STANDERTON TAXI RANK IN BURGER STREET, INTO MONANI MASIYELA STREET, LEFT TO VRY STREET, LEFT TO R23, RIGHT TO ADELADE TAMBO STREET, LEFT TO N11 OFF RAMP AND TURN LEFT TO R103, PASS ROOSBOM AND COLENZO OFF RAMP AND LEFT TO N3, PASS ALL PLACES MENTIONED BEFORE ON N3, LEFT TO OLD DUTCH ROAD, INTO JOHANNES NKOSI (ALICE STREET), LEFT TO INGUCE (ALBERT STREET), INTO UMGENI ROAD, LEFT TO CRABBE STREET TAXI RANK.</p>
12.28	<p><b>DURBAN TO WITBANK.</b></p> <p>FROM OSBORNE ROAD TAXI RANK, LEFT TO FIRST AVENUE, BECOMES EPSOM ROAD, WHICH BECOMES INGUCE, RIGHT DAVID WEBSTER (LEOPOLD STREET), INTO N3, PASS MOOI RIVER OFF RAMP AND TURN RIGHT TO R103, PASS COLENZO, PASS ROOSBOM OFF RAMP AND TURN RIGHT TO N11, INTO LYELL STREET, LYELL STREET BECOMING N11, PASS LADYSMITH, PASS NEWCASTLE, PASS CHARLESTOWN, PASS VOLKSRUST, PASS AMERSFORT, PASS ERMELO, PASS HENDRINA, LEFT TO R38, RIGHT TO R542, RIGHT TO R544, RIGHT TO BEAUTY AVENUE, TO DUVAN TAXI RANK IN WITBANK.</p> <p>RETURN ROUTE.</p> <p>FROM DUVAN TAXI RANK IN WITBANK, LEFT TO BEAUTY STREET, LEFT TO R544, RIGHT TO M35, LEFT TO N17, RIGHT TO M35, INTO N11 OFF RAMP AND LEFT TO R103, PASS ROOSBOM AND COLENZO OFF RAMP AND LEFT TO N3, LEFT TO OLD DUTCH ROAD, INTO JOHANNES NKOSI (ALICE STREET), LEFT TO INGUCE (ALBERT STREET), INTO UMGENI ROAD, LEFT TO CRABBE STREET TAXI RANK.</p>

**transport**

Department:  
Transport  
Province of KwaZulu-Natal

**GAZETTE**

LGKZNG44-2019-FEB

REGION: ALL

**12.29** DURBAN TO VEREENIGING

FROM OSBORNE ROAD TAXI RANK, LEFT TO FIRST AVENUE, BECOMES EPSOM ROAD, WHICH BECOMES INGUCE, RIGHT DAVID WEBSTER (LEOPOLD STREET), INTO N3, PASS PIETERMARITZBURG, PASS MOOI RIVER, PASS HARRISMITH, PASS WARDEN, LEFT TO R54, LEFT TO R42, RIGHT TO GENERAL HERTZOG STREET, LEFT TO UNION STREET, TO VEREENIGING TAXI RANK (RS022) AND RETURN ON THE SAME ROUTE.

## RETURN ROUTE

FROM VEREENIGING TAXI RANK (RS022), RIGHT TO GENERAL HERTZOG, RIGHT R54, TO N3, PASS ALL ABOVE MENTIONED PLACES THAT ARE ON THE N3 AND THEN LEFT TO OLD DUTCH ROAD, INTO JOHANNES NKOSI (ALICE STREET), LEFT TO INGUCE (ALBERT STREET), INTO UMGENI ROAD, LEFT TO CRABBE STREET TAXI RANK.





## transport

Department:  
Transport  
Province of KwaZulu-Natal

## GAZETTE

LGKZNG44-2019-FEB

REGION: ALL

1) <b>Application Number:</b> APP0108456	2) <b>Gazette Number:</b> LGKZNG44-2019-FEB
3) <b>Applicant:</b> RA MTHETHWA <b>ID NO.</b> 6005055682085 <b>Association:</b> DURBAN LONG DISTANCE TAXI ASSOCIATION	4) <b>Applicant Address:</b> 32 UMGENI ROAD 273 UMGENI CENTRE DURBAN  4001
5) <b>Existing Licence Holder:</b> NOT APPLICABLE <b>ID NO.</b> NOT APPLICABLE	6) <b>Existing Licence Holder Address:</b> NOT APPLICABLE
7) <b>Type of application:</b> NEW OPERATING LICENCE	8) <b>Operating Licence Number:</b> NOTAVAILABLE
9) <b>Vehicle Type:</b> MIDIBUS	10) 1 X 22 (SEATED) + 0 (STANDING)
11) <b>Region:</b> DURBAN CENTRAL	
12.1	<p>DURBAN TO JOHANNESBURG FROM APPROVED TAXI RANK IN DURBAN TO WANDERERS STREET, JOHANNESBURG TO PARK CITY TAXI RANK NO. 2 DIRECT AND RETURN.</p> <p>ROUTE: FROM CRABBE STREET / OSBORNE STREET TAXI RANK INTO FIRST AVENUE, EPSOME ROAD, UMGENI ROAD, LEOPOLD STREET, INTO AND ALONG N3 BY PASSING PIETERMARTIZBURG, HARRISMITH TO M2 WEST JOHANNESBURG, INTO AND ALONG HARROW ROAD, ANDERSON STREET, TROY STREET, PLAIN STREET, WANDERERS STREET, TO WANDERERS STREET TAXI RANK JOHANNESBURG AND RETURN.</p> <p>RETURN TRIP.</p> <p>ROUTE: FROM WANDERERS STREET TAXI RANK INTO PLAIN STREET, TROY STREET, ANDERSON STREET, INTO AND ALONG HARROW ROAD, INTO AND ALONG M2 EAST, INTO AND ALONG N3 PASSING HARRISMITH, AND PIETERMARTIZBURG TO DURBAN, INTO OLD DUTCH ROAD, ALICE STREET, LEFT INTO ALBERT STREET, UMGENI ROAD INTO CRABBE STREET / OSBORNE STREET TAXI RANK.</p>
12.2	<p>DURBAN TO KRANSKOP FROM CARTWRIGHT FLATS TAXI RANK, INTO UMGENI ROAD TURN INTO ARGYLE ROAD AND JOIN M4 PROCEED TO N2 AT BALLITO, PROCEED ALONG N2 INTO AND ALONG R74 BY PASSING STANGER TO KRANSKOP, RIGHT INTO MAIN ROAD KRANSKOP TO KRANSKOP TAXI RANK AND RETURN.</p> <p>FROM KRANSKOP TAXI RANK, INTO MAIN ROAD, INTO AND ALONG R74 BY PASSING STANGER, INTO AND ALONG N2, JOIN M4 AT BALLITO, PROCEED ALONG M4 TO DURBAN, RIGHT INTO ARGYLE ROAD, LEFT INTO UMGENI ROAD, RIGHT INTO LEOPOLD STREET, RIGHT INTO WARWICK AVENUE, RIGHT INTO ALICE STREET, LEFT INTO ALBERT STREET TO CARTWRIGHT FLATS TAXI RANK.</p>
12.3	<p>DURBAN TO MANGUZA FROM APPROVED TAXI RANKS IN DURBAN TO APPROVED TAXI RANKS IN MANGUZA DIRECT AND RETURN.</p> <p>FROM CARTWRIGHT FLATS TAXI RANK INTO UMGENI ROAD TURN INTO ARGYLE ROAD AND JOIN M4 PROCEED TO N2 AT BALLITO, INTO AND ALONG N2, INTO AND ALONG R38, INTO AND ALONG R38 BY PASSING JOZINI INTO AND ALONG R22 TO KWANGWANASE, INTO MAIN ROAD KWANGWANASE TO KWANGWANASE TAXI RANK AND RETURN.</p> <p>RETURN</p> <p>FROM KWANGWANASE TAXI RANK INTO MAIN ROAD, INTO AND ALONG R22, INTO AND ALONG R38 PASSING JOZINI, INTO AND ALONG N2, JOIN M4 AT BALLITO, PROCEED ALONG M4 TO DURBAN, RIGHT INTO ARGYLE STREET, LEFT INTO UMGENI ROAD, RIGHT INTO LEOPOLD STREET, RIGHT INTO WARWICK AVENUE, RIGHT INTO ALICE STREET, LEFT INTO ALBERT STREET, TO CARTWRIGHT FLATS TAXI RANK.</p>



## transport

Department:  
Transport  
Province of KwaZulu-Natal

## GAZETTE

LGKZNG44-2019-FEB

REGION: ALL

12.4	<p>DURBAN TO PONGOLA APPROVED TAXI RANKS IN DURBAN TO APPROVED TAXI RANKS IN PONGOLA DIRECT AND RETURN.</p> <p>FROM CARTWRIGHT FLATS TAXI RANK, INTO UMGENI ROAD, INTO ARGYLE ROAD JOIN M4 PROCEED TO N2 AT BALLITO, INTO AND ALONG N2 TO PONGOLA, TURNING INTO PONGOLA TAXI RANK AND RETURN.</p> <p>RETURN</p> <p>FROM PONGOLA TAXI RANK, INTO AND ALONG N2, JOIN M4 AT BALLITO, PROCEED ALONG M4 TO DURBAN, RIGHT INTO ARGYLE ROAD, LEFT INTO UMGENI ROAD, RIGHT INTO LEOPOLD STREET, RIGHT INTO WARWICK AVENUE, RIGHT INTO ALICE STREET LEFT INTO ALBERT STREET, INTO CARTWRIGHT FLATS TAXI RANK.</p>
12.5	<p>DURBAN TO FICKSBURG FROM APPROVED TAXI RANK IN DURBAN TO APPROVED TAXI RANK IN FICKSBURG DIRECT AND RETURN FORWARD TRIP</p> <p>ROUTE: FROM CARTWRIGHT FLATS TAXI RANK INTO AND ALONG UMGENI ROAD RIGHT INTO AND ALONG LEOPOLD STREET INTO AND ALONG N3 TO HARRISMITH INTO AND ALONG R712, INTO AND ALONG R711 VIA FOURIESBERG, INTO AND ALONG R26 TO FICKSBURG, INTO MC CABE STREET, INTO AND ALONG TOORN STREET TO TAXI RANK IN FICKSBURG AND RETURN.</p> <p>RETURN TRIP.</p> <p>ROUTE: FROM FICKSBURG TAXI RANK INTO AND ALONG TOORN STREET, INTO MCCABE STREET INTO AND ALONG R26, INTO AND ALONG R711 VIA FICKSBURG, INTO AND ALONG R712 TO HARRISMITH INTO AND ALONG N3 TO DURBAN, INTO OLD DUTCH ROAD, ALICE STREET, LEFT INTO ALBERT STREET, INTO CARTWRIGHT FLATS TAXI RANK.</p> <p>ALTERNATIVELY: VIA PINETOWN ON RETURN TRIPS TO DURBAN (DROP PASSENGERS ONLY): FROM FICKSBURG TAXI RANK... TO N3 INTO AND ALONG M13 TO PINETOWN INTO AND ALONG OLD MAIN ROAD RIGHT INTO CROMPTON STREET TO M13, JOIN N3 AT PARADISE VALLEY INTO AND ALONG N3 TO DURBAN, INTO OLD DUTCH ROAD, ALICE STREET LEFT INTO ALBERT STREET TO CARTWRIGHT FLATS TAXI RANK.</p> <p>NO PASSENGERS TO BE PICKED UP IN PINETOWN.</p>
12.6	<p>DURBAN TO HLABISA FROM CRABBE STREET TAXI RANK LEFT INTO OSBORNE STREET, INTO FIRST AVENUE / STAMFORDHILL ROAD INTO ARGYLE ROAD JOIN M4 PROCEED TO N2 AT BALLITO, INTO AND ALONG N2 TO R618 AT MTUBATUBA, INTO AND ALONG R618 TO TAXI RANK AT HLABISA AND RETURN.</p> <p>FROM HLABISA TAXI RANK INTO AND ALONG R618, INTO AND ALONG N2, JOIN M4 AT BALLITO, PROCEED ALONG M4 TO DURBAN, RIGHT INTO ARGYLE ROAD, LEFT INTO UMGENI ROAD, RIGHT INTO LEOPOLD STREET, RIGHT INTO WARWICK AVENUE, RIGHT INTO ALICE STREET, LEFT INTO ALBERT STREET, UMGENI ROAD TO CRABBE STREET TAXI RANK.</p>
12.7	<p>DURBAN TO LADYSMITH/ EMNAMBITHI</p> <p>FROM CRABBE STREET TAXI RANK, INTO OSBORNE STREET INTO FIRST AVENUE, JOIN EPSOME ROAD, UMGENI ROAD INTO LEOPOLD STREET, JOIN N3 AND PROCEED ALONG N3, FROM N3 ONTO R103 AT COLENZO JOIN N11 INTO LADYSMITH AND TURN AT QUEEN STREET TO LADYSMITH TAXI RANK AND RETURN.</p> <p>RETURN</p> <p>FROM LADYSMITH TAXI RANK INTO QUEEN STREET, INTO N11, INTO AND ALONG R103, JOIN N3 AT COLENZO, INTO AND ALONG N3 TO DURBAN, INTO OLD DUTCH ROAD, ALICE STREET, LEFT INTO ALBERT STREET, UMGENI ROAD TO CRABBE STREET TAXI RANK.</p>



## transport

Department:  
Transport  
Province of KwaZulu-Natal

## GAZETTE

LGKZNG44-2019-FEB

REGION: ALL

12.8	<p>DURBAN TO MANDENI FROM APPROVED TAXI RANK IN DURBAN TO APPROVED TAXI RANK IN MANDINI DIRECT AND RETURN FORWARD TRIP.</p> <p>ROUTE: FROM CARTWRIGHT FLATS TAXI RANK INTO UMGENI ROAD TURN INTO ARGYLE ROAD AND JOIN M4 PROCEED TO N2 AT BALLITO, INTO AND ALONG N2 UNTIL R245, INTO AND ALONG R245 VIA DARNALL TO R102, INTO AND ALONG R102 TO R258 INTO MANDINI, INTO AND ALONG MAIN ROAD MANDINI TO AMATIKULU RANKING AT THE MANDINI TAXI RANK AND RETURN.</p> <p>RETURN TRIP.</p> <p>ROUTE: FROM MANDINI TAXI RANK INTO AND ALONG MAIN ROAD FROM AMATIKULU, INTO R258, INTO AND ALONG R102 VIA DARNALL INTO AND ALONG R245, INTO N2, JOIN M4 AT BALLITO, PROCEED ALONG M4 TO DURBAN, RIGHT INTO ARGYLE ROAD, LEFT INTO UMGENI ROAD, RIGHT INTO LEOPOLD STREET, RIGHT INTO WARWICK AVENUE, RIGHT INTO ALICE STREET, LEFT INTO ALBERT STREET TO CARTWRIGHT FLATS TAXI RANK.</p>
12.9	<p>DURBAN TO NEWCASTLE</p> <p>FROM CRABBE STREET TAXI RANK, INTO OSBORNE STREET, INTO FIRST AVENUE INTO EPSOME ROAD AND TURN INTO LEOPOLD STREET, INTO AND ALONG N3 AND PROCEED TO R103 AT COLENZO INTO AND ALONG R103, INTO AND ALONG N11 TO NEWCASTLE, TURN INTO ALLEN STREET, INTO KIRKLAND STREET, VOORTREKKER STREET TO NEWCASTLE TAXI RANK AND RETURN.</p> <p>RETURN FROM NEWCASTLE TAXI RANK INTO VOORTREKKER STREET, INTO KIRKLAND STREET, INTO ALLEN STREET, INTO AND ALONG N11, INTO AND ALONG R103, JOIN N3 AT COLENZO, INTO AND ALONG N3 TO DURBAN, INTO OLD DUTCH ROAD, ALICE STREET</p>
12.10	<p>DURBAN TO STANGER FROM APPROVED TAXI RANK IN DURBAN TO APPROVED TAXI RANK IN STANGER DIRECT AND RETURN FORWARD TRIP.</p> <p>ROUTE: FROM CARTWRIGHT FLATS TAXI RANK INTO UMGENI ROAD TURN INTO ARGYLE ROAD AND JOIN M4, INTO AND ALONG M4, INTO R214 VIA UMHLALI, JOIN R102 VIA SHAKASKRAAL TURN INTO CHIEF ALBERT LUTHULI STREET INTO BALCOMBE ROAD TO KWA DUKUZA/STANGER TAXI RANK AND RETURN.</p> <p>RETURN TRIP.</p> <p>ROUTE: FROM KWADUKUZA / STANGER TAXI RANK INTO BALCOMBE ROAD, INTO CHIEF ALBERT LUTHULI STREET, JOIN THE R102 VIA SHAKASKRAAL, INTO R214 VIA UMHLALI, INTO AND ALONG M4 TO DURBAN, INTO ARGYLE ROAD, LEFT INTO UMGENI ROAD, RIGHT INTO LEOPOLD STREET, RIGHT INTO WARWICK AVENUE, RIGHT INTO ALICE STREET LEFT INTO ALBERT STREET, INTO CARTWRIGHT FLATS TAXI RANK.</p>
12.11	<p>DURBAN TO MKUZE FROM APPROVED TAXI RANK IN DURBAN TO APPROVED TAXI RANK IN MKUZE DIRECT AND RETURN.</p> <p>FROM CARTWRIGHT FLATS TAXI RANK INTO UMGENI ROAD TURN INTO ARGYLE ROAD AND JOIN M4 PROCEED TO N2 AT BALLITO, INTO AND ALONG N2 RIGHT INTO MKUZE MAIN ROAD, INTO EAGLE AVENUE TO MKUZE TAXI RANK AND RETURN.</p> <p>RETURN</p> <p>FROM MKUZE TAXI RANK INTO EAGLE AVENUE, INTO MAIN ROAD, INTO AND ALONG N2, JOIN M4 AT BALLITO, PROCEED ALONG M4 TO DURBAN, RIGHT INTO ARGYLE ROAD, LEFT INTO UMGENI ROAD, RIGHT INTO LEOPOLD STREET, RIGHT INTO WARWICK AVENUE, RIGHT INTO ALICE STREET, LEFT INTO ALBERT STREET TO CARTWRIGHT FLATS TAXI RANK.</p>



## transport

Department:  
Transport  
Province of KwaZulu-Natal

## GAZETTE

LGKZNG44-2019-FEB

REGION: ALL

12.12	<p>DURBAN TO MELMOTH FROM APPROVED TAXI RANKS IN DURBAN TO APPROVED TAXI RANK IN MELMOTH DIRECT AND RETURN.</p> <p>FROM CRABBE STREET TAXI RANK, LEFT INTO OSBORNE, INTO FIRST AVENUE / STAMFORDHILL ROAD INTO ARGYLE ROAD JOIN M4 PROCEED TO N2 AT BALLITO, INTO AND ALONG N2 TO R66, INTO AND ALONG R66 TO MELMOTH, INTO AND VICTORIA STREET TO MELMOTH TAXI RANK AND RETURN.</p> <p>RETURN</p> <p>FROM MELMOTH TAXI RANK INTO VICTORIA STREET, INTO AND ALONG R66, INTO AND ALONG N2, JOIN M4 AT BALLITO; PROCEED ALONG M4 TO DURBAN, RIGHT INTO ARGYLE ROAD, LEFT INTO UMGENI ROAD, RIGHT INTO LEOPOLD STREET, RIGHT IN TO WARWICK AVENUE, RIGHT INTO ALICE STREET, LEFT INTO ALBERT STREET, INTO UMGENI ROAD TO CRABBE STREET TAXI RANK.</p>
12.13	<p>FROM APPROVED TAXI RANK IN DURBAN TO APPROVED TAXI RANK IN GINGINDLOVU DIRECT AND RETURN</p> <p>FORWARD TRIP ROUTE: FROM CRABBE STREET TAXI RANK, INTO OSBORNE STREET, INTO FIRST AVENUE / STAMFORDHILL ROAD INTO ARGYLE ROAD JOIN M4 PROCEED TO N2 AT BALLITO, PROCEED ALONG THE N2 TO R258, INTO AND ALONG R258, INTO AND ALONG ROAD R102 TO MAIN STREET, GINGINDLOVU, CONTINUE ALONG MAIN STREET TO GINGINDLOVU TAXI RANK AND RETURN.</p> <p>RETURN TRIP ROUTE: FROM GINGINDLOVU TAXI RANK INTO MAIN STREET, INTO AND ALONG R102, INTO AND ALONG R258, INTO N2, JOIN M4 AT BALLITO, PROCEED ALONG M4 TO DURBAN, RIGHT INTO ARGYLE ROAD, LEFT INTO UMGENI ROAD, RIGHT INTO LEOPOLD STREET, RIGHT INTO WARWICK AVENUE, RIGHT INTO ALICE STREET, LEFT INTO ALBERT STREET, INTO UMGENI ROAD TO CRABBE STREET TAXI RANK.</p>
12.14	<p>DURBAN TO MTUBATUBA FROM APPROVED TAXI RANK IN DURBAN TO APPROVED TAXI RANK IN MTUBATUBA DIRECT AND RETURN FORWARD TRIP.</p> <p>ROUTE: FROM CRABBE STREET TAXI RANK, LEFT INTO OSBORNE STREET INTO FIRST AVENUE / STAMFORDHILL ROAD INTO ARGYLE ROAD JOIN M4 PROCEED TO N2 AT BALLITO, INTO AND ALONG N2 TO BHOBOSA ROAD (MTUBATUBA) INTO AND ALONG BHOBOSA ROAD, INTO AND ALONG RIVerview ROAD, INTO AND ALONG JOHN ROSS ROAD, INTO AND ALONG NYATHI ROAD TO MTUBATUBA TAXI RANK AND RETURN.</p> <p>RETURN TRIP.</p> <p>ROUTE: FROM MTUBATUBA TAXI RANK, INTO AND ALONG NYATHI ROAD, INTO AND ALONG JOHN ROSS ROAD, INTO AND ALONG RIVerview ROAD, INTO AND ALONG BHOBOSA ROAD, INTO AND ALONG N2, JOIN M4 AT BALLITO, PROCEED ALONG M4 TO DURBAN, RIGHT INTO ARGYLE ROAD, LEFT INTO UMGENI ROAD, RIGHT INTO LEOPOLD STREET, RIGHT INTO WARWICK AVENUE, RIGHT INTO ALICE STREET, LEFT INTO ALBERT STREET, UMGENI ROAD TO CRABBE STREET TAXI RANK</p>
12.15	<p>DURBAN TO NONGOMA FROM APPROVED TAXI RANK IN DURBAN TO APPROVED TAXI RANK IN NONGOMA .</p> <p>FORWARD TRIP.</p> <p>ROUTE: FROM CRABBE STREET TAXI RANK LEFT INTO OSBORNE STREET, INTO FIRST AVENUE / STAMFORDHILL ROAD INTO ARGYLE ROAD AND JOIN M4 PROCEED TO N2 AT BALLITO, INTO AND ALONG N2 TO R66, INTO AND ALONG R66 BY PASSING ESHOWE, INTO AND ALONG R34, TURN TO R66 TO NONGOMA BY PASSING ULUNDI TO NONGOMA TAXI RANK AND RETURN.</p> <p>RETURN TRIP.</p> <p>ROUTE: FROM NONGOMA TAXI RANK, TURN INTO R66 BY PASSING ULUNDI, INTO AND ALONG R34, INTO AND ALONG R66 BY PASSING ESHOWE, INTO AND ALONG N2, JOIN M4 AT BALLITO, PROCEED ALONG M4 TO DURBAN, RIGHT INTO ARGYLE ROAD, LEFT INTO UMGENI ROAD, RIGHT INTO LEOPOLD STREET, RIGHT INTO WARWICK AVENUE, RIGHT INTO ALICE STREET, LEFT INTO ALBERT STREET, UMGENI ROAD, TO CRABBE STREET TAXI RANK.</p>



## transport

Department:  
Transport  
Province of KwaZulu-Natal

## GAZETTE

LGKZNG44-2019-FEB

REGION: ALL

12.16	<p><b>DURBAN TO DUNDEE</b></p> <p>FROM CRABBE STREET TAXI RANK, INTO OSBORNE STREET, INTO FIRST AVENUE JOIN EPSOME ROAD, UMGENI ROAD INTO LEOPOLD STREET JOIN N3 AND PROCEED ALONG N3 TO R103 AT COLENZO, ALONG R103, JOIN N11 PROCEED TO R692 TO DUNDEE INTO AND ALONG R68, INTO DUNDEE AND TURN TO VICTORIA STREET TAXI RANK IN DUNDEE AND RETURN.</p> <p>FROM VICTORIA STREET TAXI RANK INTO AND ALONG R68, INTO AND ALONG R692, INTO AND ALONG N11, INTO AND ALONG R103, JOIN N3 AT COLENZO, INTO AND ALONG N3 TO DURBAN, OLD DUTCH ROAD, ALICE STREET, LEFT INTO ALBERT STREET, UMGENI ROAD TO CRABBE STREET TAXI RANK.</p>
12.17	<p><b>DURBAN TO BABANANGO</b></p> <p>FROM APPROVED TAXI RANK IN DURBAN TO APPROVED TAXI RANK IN BABANANGO DIRECT AND RETURN.</p> <p>FROM CARTWRIGHT FLATS TAXI RANK INTO UMGENI ROAD TURN INTO ARGYLE ROAD AND JOIN M4 PROCEED TO N2 AT BALLITO, INTO AND ALONG THE N2 TO R66, INTO AND ALONG R66, LEFT INTO AND ALONG R68 TO TAXI RANK AT BABANANGO AND RETURN.</p> <p>RETURN TRIP</p> <p>FROM BABANANGO TAXI RANK INTO AND ALONG R68, INTO AND ALONG R66, INTO N2, JOIN M4 AT BALLITO; PROCEED ALONG M4 TO DURBAN, RIGHT INTO ARGYLE ROAD, LEFT INTO UMGENI ROAD, RIGHT INTO LEOPOLD STREET, RIGHT INTO WARWICK AVENUE, RIGHT INTO ALICE STREET, LEFT INTO ALBERT STREET, TO CARTWRIGHT FLATS TAXI RANK.</p>
12.18	<p><b>DURBAN TO VRYHEID</b></p> <p>FROM APPROVED TAXI RANK IN DURBAN TO APPROVED TAXI RANK IN VRYHEID DIRECT AND RETURN FORWARD TRIP.</p> <p>ROUTE: FROM CRABBE STREET TAXI RANK LEFT INTO OSBORNE STREET, INTO FIRST AVENUE, STAMFORDHILL ROAD JOIN M4 PROCEED TO N2 AT BALLITO INTO AND ALONG N2, TO R66 VIA GINGINDLOVU INTO AND ALONG R34 VIA MELMOTH AND CONTINUE TO VRYHEID EAST ON R34 JOIN STRETCH STREET AND TURN AT BOCRET STREET TO VRYHEID TAXI RANK AND RETURN.</p> <p>RETURN TRIP.</p> <p>ROUTE: FROM VRYHEID TAXI RANK INTO BOCRET STREET, INTO STRETCH STREET, INTO R34 WEST, INTO AND ALONG R34 VIA MELMOTH, INTO AND ALONG R66 VIA GINGINDLOVU, INTO AND ALONG N2, JOIN M4 AT BALLITO, PROCEED ALONG M4 TO DURBAN, RIGHT INTO ARGYLE ROAD, LEFT INTO UMGENI ROAD, RIGHT INTO LEOPOLD STREET, RIGHT INTO WARWICK AVENUE, RIGHT INTO ALICE STREET, LEFT INTO ALBERT STREET, UMGENI ROAD TO CRABBE STREET TAXI RANK.</p> <p>NB: RETURN JOURNEY THE RETURN TRIP IS THE FORWARD TRIP IN REVERSE SAVE AND EXCEPT WHERE ONE WAY STREETS IN CITY AREAS DO NOT ALLOW THIS WHEREUPON THE ROUTE SHALL BE AS CLOSE AS POSSIBLE TO THAT OF THE FORWARD TRIP AND AS PRESCRIBED BY THE RELEVANT LOCAL AUTHORITY.</p>
12.19	<p><b>DURBAN TO HLUHLUWE</b></p> <p>FROM CRABBE STREET TAXI RANK, INTO OSBORNE STREET, INTO FIRST AVENUE / STAMFORDHILL ROAD INTO ARGYLE ROAD JOIN M4 PROCEED TO N2 AT BALLITO, INTO AND ALONG N2 TO R22 AT HLUHLUWE INTO MAIN ROAD HLULUWE, INTO HLULUWE TAXI RANK AND RETURN.</p> <p>RETURN</p> <p>FROM HLULUWE TAXI RANK, INTO MAIN ROAD, INTO AND ALONG R22, INTO AND ALONG N2, JOIN M4 AT BALLITO; PROCEED ALONG M4 TO DURBAN, RIGHT INTO ARGYLE ROAD, LEFT INTO UMGENI ROAD, RIGHT INTO LEOPOLD STREET, RIGHT INTO WARWICK AVENUE, RIGHT INTO ALICE STREET, LEFT INTO ALBERT STREET, INTO UMGENI ROAD TO CRABBE STREET TAXI RANK</p>



## transport

Department:  
Transport  
Province of KwaZulu-Natal

## GAZETTE

LGKZNG44-2019-FEB

REGION: ALL

12.20	<p><b>DURBAN TO RICHARDS BAY</b></p> <p>FROM CRABBE STREET TAXI RANK, INTO OSBORNE STREET, INTO FIRST AVENUE / STAMFORDHILL ROAD INTO ARGYLE ROAD JOIN M4 PROCEED TO N2 AT BALLITO, INTO AND ALONG N2 TO R34, INTO AND ALONG R34 (JOHN ROSS HIGHWAY), INTO AND ALONG BULLION ROAD, INTO KRUGER RAND ROAD TO RICHARDSBAY TAXI RANK AND RETURN.</p> <p>FROM RICHARDSBAY TAXI RANK, INTO KRUGER RAND ROAD, INTO AND ALONG BULLION ROAD, ALONG R34 (JOHN ROSS HIGHWAY), INTO AND ALONG N2, JOIN M4 AT BALLITO, PROCEED ALONG M4 TO DURBAN, RIGHT INTO ARGYLE ROAD, LEFT INTO UMGENI ROAD, RIGHT INTO LEOPOLD STREET, RIGHT INTO WARWICK AVENUE, RIGHT INTO ALICE STREET, LEFT INTO ALBERT STREET, INTO UMGENI ROAD INTO CRABBE STREET TAXI RANK.</p>
12.21	<p><b>DURBAN TO EMPANGENI</b></p> <p>FROM APPROVED TAXI RANK IN DURBAN TO APPROVED TAXI RANKS IN EMPANGENI DIRECT AND RETURN.</p> <p>FROM CRABBE STREET TAXI RANK, INTO OSBORNE STREET, INTO FIRST AVENUE / STAMFORDHILL ROAD INTO ARGYLE ROAD JOIN M4 PROCEED TO N2 AT BALLITO, INTO AND ALONG N2 TO R66, INTO AND ALONG R66 BY PASSING GINGINDLOVU, INTO ALONG R102 TO EMPANGENI, LEFT INTO AND ALONG JOHN ROSS HIGHWAY TO EMPANGENI "A" TAXI RANK AND RETURN.</p> <p>RETURN</p> <p>FROM EMPANGENI "A" TAXI RANK INTO AND ALONG JOHN ROSS HIGHWAY, RIGHT INTO R102, INTO AND ALONG R66 BY PASSING GINGINDLOVU, INTO AND ALONG N2, JOIN M4 AT BALLITO, PROCEED ALONG M4 TO DURBAN, RIGHT INTO ARGYLE ROAD, LEFT INTO UMGENI ROAD, RIGHT INTO LEOPOLD STREET, RIGHT INTO WARWICK AVENUE, RIGHT INTO ALICE STREET, LEFT INTO ALBERT STREET, INTO UMGENI ROAD TO CRABBE STREET TAXI RANK.</p> <p>FROM CRABBE STREET TAXI RANK, INTO OSBORNE STREET, INTO FIRST AVENUE / STAMFORDHILL ROAD INTO ARGYLE ROAD JOIN M4 PROCEED TO N2 AT BALLITO, INTO AND ALONG N2 TO R66, INTO AND ALONG R66 BY PASSING GINGINDLOVU INTO AND ALONG R102, INTO AND ALONG TANNER ROAD (EMPANGENI RAIL), TO "B" RANK EMPANGENI RAIL AND RETURN.</p> <p>RETURN</p> <p>FROM "B" RANK EMPANGENI RAIL INTO AND ALONG TANNER ROAD, INTO AND ALONG R102, INTO AND ALONG R66 BY PASSING GINGINDLOVU, INTO N2, JOIN M4 AT BALLITO, PROCEED ALONG M4 TO DURBAN, RIGHT INTO ARGYLE ROAD, INTO UMGENI ROAD, RIGHT INTO LEOPOLD STREET, RIGHT INTO WARWICK AVENUE, RIGHT INTO ALICE STREET, LEFT INTO ALBERT STREET, INTO UMGENI ROAD TO CRABBE STREET TAXI RANK.</p>





## transport

Department:  
Transport  
Province of KwaZulu-Natal

## GAZETTE

LGKZNG44-2019-FEB

REGION: ALL

12.22	<p><b>DURBAN TO WELKOM.</b></p> <p>ROUTE: FROM CARTWRIGHT FLATS TAXI RANK INTO AND ALONG UMGENI ROAD, RIGHT INTO AND ALONG LEOPOLD STREET INTO AND ALONG N3 TO HARRISMITH, INTO AND ALONG N5 VIA BETHLEHEM, SENEKAL, INTO AND ALONG R70 VIA VENTERSBERG, INTO AND ALONG R73 VIA VIRGINIA INTO AND ALONG POWER ROAD TO CONSTANTIA / MOTHUSI ROAD TO TAXI RANK IN WELKOM AND RETURN.</p> <p>RETURN TRIP.</p> <p>ROUTE: FROM WELKOM TAXI RANK INTO CONSTANTIA / MOTHUSI ROAD, INTO AND ALONG POWER ROAD, INTO AND ALONG R73 VIA VIRGINIA, INTO AND ALONG R70 VIA VENTERSBERG, INTO AND ALONG N5 VIA SENEKAL AND BETHLEHEM, INTO HARRISMITH, INTO AND ALONG N3 TO DURBAN, INTO OLD DUTCH ROAD, ALICE STREET, LEFT INTO ALBERT STREET, INTO CARTWRIGHT FLATS TAXI RANK.</p> <p>ALTERNATIVELY: VIA PINETOWN ON RETURN TRIPS TO DURBAN (DROP PASSENGERS ONLY).</p> <p>FROM WELKOM...TO N3 INTO AND ALONG M13 TO PINETOWN INTO AND ALONG OLD MAIN ROAD RIGHT INTO CROMPTON STREET TO M13, JOIN N3 AT PARADISE VALLEY INTO AND ALONG N3 TO DURBAN INTO OLD DUTCH ROAD, ALICE STREET TO CARTWRIGHT FLATS TAXI RANK.</p> <p>NO PASSENGERS TO BE PICKED UP IN PINETOWN. NB: RETURN JOURNEY THE RETURN TRIP IS THE FORWARD TRIP IN REVERSE SAVE AND EXCEPT WHERE ONE WAY STREETS IN CITY AREAS DO NOT ALLOW THIS WHEREUPON THE ROUTE SHALL BE AS CLOSE AS POSSIBLE TO THAT OF THE FORWARD TRIP AND AS PRESCRIBED BY THE RELEVANT LOCAL AUTHORITY.</p>
12.23	<p><b>DURBAN TO QWAQWA</b> FROM APPROVED TAXI RANK IN DURBAN TO APPROVED TAXI RANK IN QWAQWA DIRECT AND RETURN FORWARD TRIP.</p> <p>ROUTE: FROM CARTWRIGHT FLATS TAXI RANK INTO AND ALONG UMGENI ROAD, INTO AND ALONG LEOPOLD STREET, INTO AND ALONG N3 TO HARRISMITH FROM HARRISMITH ALONG R712, INTO AND ALONG R57 TO PHUTHADITJABA INTO AND ALONG MAMPOI STREET TO QWAQWA TAXI RANK AND RETURN.</p> <p>ALTERNATIVELY ...INTO AND ALONG N3 TO R74, INTO AND ALONG R74, TO R712, INTO AND ALONG R712, INTO AND ALONG R57 TO PHUTHADITJABA, MAMPOI STREET TO QWAQWA TAXI RANK AND RETURN.</p> <p>RETURN TRIP.</p> <p>ROUTE: FROM QWAQWA TAXI RANK INTO AND ALONG MAMPOI STREET, INTO AND ALONG R57, INTO AND ALONG R712 TO HARRISMITH, INTO AND ALONG N3 TO DURBAN, INTO OLD DUTCH ROAD, ALICE STREET, LEFT INTO ALBERT STREET, INTO CARTWRIGHT FLATS TAXI RANK.</p> <p>ALTERNATIVELY: VIA PINETOWN ON RETURN TRIPS TO DURBAN (DROP PASSENGERS ONLY).</p> <p>FROM: QWAQWA TAXI RANK...TO N3 INTO AND ALONG M13 TO PINETOWN INTO AND ALONG OLD MAIN ROAD RIGHT INTO CROMPTON STREET TO M13, JOIN N3 AT PARADISE VALLEY INTO AND ALONG N3 TO DURBAN INTO OLD DUTCH ROAD, ALICE STREET LEFT INTO ALBERT STREET TO CARTWRIGHT FLATS TAXI RANK.</p> <p>NO PASSENGERS TO BE PICKED UP IN PINETOWN.</p>
12.24	<p><b>DURBAN TO MAHLABATHINI</b> FROM CRABBE STREET TAXI RANK, INTO OSBORNE STREET, INTO FIRST AVENUE / STAMFORDHILL ROAD INTO ARGYLE ROAD AND JOIN M4 PROCEED TO N2 AT BALLITO, INTO AND ALONG N2 TO R66, INTO AND ALONG R66 BY PASSING ESHOWE, INTO AND ALONG R34, RIGHT INTO AND ALONG R66 TO ULUNDI, INTO PRINCESS MAGOGO STREET TO ULUNDI TAXI RANK AND RETURN.</p> <p>FROM ULUNDI TAXI RANK INTO PRINCESS MGOGO STREET, INTO AND ALONG R66, INTO AND ALONG R34, INTO AND ALONG R66 BY PASSING ESHOWE, INTO AND ALONG N2, JOIN M4 AT BALLITO, PROCEED ALONG M4 TO DURBAN, RIGHT INTO ARGYLE ROAD, LEFT INTO UMGENI ROAD, RIGHT INTO LEOPOLD STREET, RIGHT INTO WARWICK AVENUE, RIGHT INTO ALICE STREET, LEFT INTO ALBERT STREET, INTO UMGENI ROAD TO CRABBE STREET TAXI RANK.</p>



## transport

Department:  
Transport  
Province of KwaZulu-Natal

## GAZETTE

LGKZNG44-2019-FEB

REGION: ALL

12.25	<p><b>DURBAN TO GINGINDLOVU</b></p> <p>FROM APPROVED TAXI RANK IN DURBAN TO APPROVED TAXI RANK IN GINGINDLOVU DIRECT AND RETURN.</p> <p>ROUTE: FROM CRABBE STREET TAXI RANK, INTO OSBORNE STREET, INTO FIRST AVENUE/STAMFORDHILL ROAD INTO ARGYLE ROAD JOIN M4 PROCEED TO N2 AT BALLITO, PROCEED ALONG THE N2 TO R258, INTO AND ALONG R258, INTO AND ALONG ROAD R102 TO MAIN STREET, GINGINDLOVU, CONTINUE ALONG MAIN STREET TO GINGINDLOVU TAXI RANK AND RETURN.</p> <p>RETURN TRIP.</p> <p>ROUTE: FROM GINGINDLOVU TAXI RANK INTO MAIN STREET, INTO AND ALONG R258, INTO N2, JOIN M4 AT BALLITO; PROCEED ALONG M4 TO DURBAN, RIGHT INTO ARGYLE ROAD, LEFT INTO UMGENI ROAD, RIGHT INTO LEOPOLD STREET, RIGHT INTO WARWICK AVENUE, RIGHT INTO ALICE STREET, LEFT INTO ALBERT STREET, INTO UMGENI ROAD TO CRABBE STREET TAXI RANK.</p>
12.26	<p><b>DURBAN TO ESHOWE</b></p> <p>FROM APPROVED TAXI RANK IN DURBAN TO APPROVED TAXI RANK IN ESHOWE DIRECT AND RETURN.</p> <p>FROM CRABBE STREET TAXI RANK, LEFT INTO OSBORNE STREET INTO FIRST AVENUE / STAMFORDHILL ROAD INTO ARGYLE ROAD JOIN M4 PROCEED TO N2 AT BALLITO, CONTINUE ALONG N2 TO R66, INTO AND ALONG R66, TO ESHOWE, INTO AND ALONG JOHN ROSS HIGHWAY, INTO OSBORNE ROAD TO ESHOWE TAXI RANK AND RETURN.</p> <p>RETURN</p> <p>FROM ESHOWE TAXI RANK INTO OSBORNE ROAD, INTO AND ALONG JOHN ROSS HIGHWAY, INTO AND ALONG R66, INTO AND ALONG N2, JOIN M4 AT BALLITO, PROCEED ALONG M4 TO DURBAN, RIGHT INTO ARGYLE ROAD, LEFT INTO UMGENI ROAD, RIGHT INTO LEOPOLD STREET, RIGHT INTO WARWICK AVENUE, RIGHT INTO ALICE STREET, LEFT INTO ALBERT STREET, UMGENI ROAD TO CRABBE STREET TAXI RANK.</p>
12.27	<p><b>DURBAN TO STANDERTON.</b></p> <p>FROM OSBORNE ROAD TAXI RANK, LEFT TO FIRST AVENUE, BECOMES EPSOM ROAD, WHICH BECOMES INGUCE, RIGHT DAVID WEBSTER (LEOPOLD STREET), INTO N3, PASS MOOI RIVER OFF RAMP AND TURN RIGHT TO R103, PASS COLENZO, PASS ROOSBOM OFF RAMP AND TURN RIGHT TO N11, INTO LYELL STREET, LYELL STREET BECOMES N11, PASS NEWCASTLE, LEFT TO ADELADE TAMBO STREET, PASS VOLKSRUST, RIGHT TO GOVAN MBEKI DRIVE, INTO R23 PASS PERDEKOP, R23 BECOMES R546, RIGHT TO VRY STREET, RIGHT TO BURGER STREET INTO BURGER STREET INTO BURGER STREET INTO BURGER STREET TAXI RANK.</p> <p>RETURN ROUTE.</p> <p>FROM STANDERTON TAXI RANK IN BURGER STREET, INTO MONANI MASIYELA STREET, LEFT TO VRY STREET, LEFT TO R23, RIGHT TO ADELADE TAMBO STREET, LEFT TO N11 OFF RAMP AND TURN LEFT TO R103, PASS ROOSBOM AND COLENZO OFF RAMP AND LEFT TO N3, PASS ALL PLACES MENTIONED BEFORE ON N3, LEFT TO OLD DUTCH ROAD, INTO JOHANNES NKOSI (ALICE STREET), LEFT TO INGUCE (ALBERT STREET), INTO UMGENI ROAD, LEFT TO CRABBE STREET TAXI RANK.</p>
12.28	<p><b>DURBAN TO WITBANK.</b></p> <p>FROM OSBORNE ROAD TAXI RANK, LEFT TO FIRST AVENUE, BECOMES EPSOM ROAD, WHICH BECOMES INGUCE, RIGHT DAVID WEBSTER (LEOPOLD STREET), INTO N3, PASS MOOI RIVER OFF RAMP AND TURN RIGHT TO R103, PASS COLENZO, PASS ROOSBOM OFF RAMP AND TURN RIGHT TO N11, INTO LYELL STREET, LYELL STREET BECOMING N11, PASS LADYSMITH, PASS NEWCASTLE, PASS CHARLESTOWN, PASS VOLKSRUST, PASS AMERSFORT, PASS ERMELO, PASS HENDRINA, LEFT TO R38, RIGHT TO R542, RIGHT TO R544, RIGHT TO BEAUTY AVENUE, TO DUVAN TAXI RANK IN WITBANK.</p> <p>RETURN ROUTE.</p> <p>FROM DUVAN TAXI RANK IN WITBANK, LEFT TO BEAUTY STREET, LEFT TO R544, RIGHT TO M35, LEFT TO N17, RIGHT TO M35, INTO N11 OFF RAMP AND LEFT TO R103, PASS ROOSBOM AND COLENZO OFF RAMP AND LEFT TO N3, LEFT TO OLD DUTCH ROAD, INTO JOHANNES NKOSI (ALICE STREET), LEFT TO INGUCE (ALBERT STREET), INTO UMGENI ROAD, LEFT TO CRABBE STREET TAXI RANK.</p>

**transport**

Department:  
Transport  
Province of KwaZulu-Natal

**GAZETTE**

LGKZNG44-2019-FEB

REGION: ALL

**12.29** DURBAN TO VEREENIGING

FROM OSBORNE ROAD TAXI RANK, LEFT TO FIRST AVENUE, BECOMES EPSOM ROAD, WHICH BECOMES INGUCE, RIGHT DAVID WEBSTER (LEOPOLD STREET), INTO N3, PASS PIETERMARITZBURG, PASS MOOI RIVER, PASS HARRISMITH, PASS WARDEN, LEFT TO R54, LEFT TO R42, RIGHT TO GENERAL HERTZOG STREET, LEFT TO UNION STREET, TO VEREENIGING TAXI RANK (RS022) AND RETURN ON THE SAME ROUTE.

## RETURN ROUTE

FROM VEREENIGING TAXI RANK (RS022), RIGHT TO GENERAL HERTZOG, RIGHT R54, TO N3, PASS ALL ABOVE MENTIONED PLACES THAT ARE ON THE N3 AND THEN LEFT TO OLD DUTCH ROAD, INTO JOHANNES NKOSI (ALICE STREET), LEFT TO INGUCE (ALBERT STREET), INTO UMGENI ROAD, LEFT TO CRABBE STREET TAXI RANK.



## transport

Department:  
Transport  
Province of KwaZulu-Natal

## GAZETTE

LGKZNG44-2019-FEB

REGION: ALL

1) <b>Application Number:</b> APP0108458	2) <b>Gazette Number:</b> LGKZNG44-2019-FEB
3) <b>Applicant:</b> RA MTHETHWA <b>ID NO.</b> 6005055682085 <b>Association:</b> DURBAN LONG DISTANCE TAXI ASSOCIATION	4) <b>Applicant Address:</b> 32 UMGENI ROAD 273 UMGENI CENTRE DURBAN  4001
5) <b>Existing Licence Holder:</b> NOT APPLICABLE <b>ID NO.</b> NOT APPLICABLE	6) <b>Existing Licence Holder Address:</b> NOT APPLICABLE
7) <b>Type of application:</b> NEW OPERATING LICENCE	8) <b>Operating Licence Number:</b> NOTAVAILABLE
9) <b>Vehicle Type:</b> MIDIBUS	10) 1 X 22 (SEATED) + 0 (STANDING)
11) <b>Region:</b> DURBAN CENTRAL	
12.1	<p>DURBAN TO JOHANNESBURG FROM APPROVED TAXI RANK IN DURBAN TO WANDERERS STREET, JOHANNESBURG TO PARK CITY TAXI RANK NO. 2 DIRECT AND RETURN.</p> <p>ROUTE: FROM CRABBE STREET / OSBORNE STREET TAXI RANK INTO FIRST AVENUE, EPSOME ROAD, UMGENI ROAD, LEOPOLD STREET, INTO AND ALONG N3 BY PASSING PIETERMARTIZBURG, HARRISMITH TO M2 WEST JOHANNESBURG, INTO AND ALONG HARROW ROAD, ANDERSON STREET, TROY STREET, PLAIN STREET, WANDERERS STREET, TO WANDERERS STREET TAXI RANK JOHANNESBURG AND RETURN.</p> <p>RETURN TRIP.</p> <p>ROUTE: FROM WANDERERS STREET TAXI RANK INTO PLAIN STREET, TROY STREET, ANDERSON STREET, INTO AND ALONG HARROW ROAD, INTO AND ALONG M2 EAST, INTO AND ALONG N3 PASSING HARRISMITH, AND PIETERMARTIZBURG TO DURBAN, INTO OLD DUTCH ROAD, ALICE STREET, LEFT INTO ALBERT STREET, UMGENI ROAD INTO CRABBE STREET / OSBORNE STREET TAXI RANK.</p>
12.2	<p>DURBAN TO KRANSKOP FROM CARTWRIGHT FLATS TAXI RANK, INTO UMGENI ROAD TURN INTO ARGYLE ROAD AND JOIN M4 PROCEED TO N2 AT BALLITO, PROCEED ALONG N2 INTO AND ALONG R74 BY PASSING STANGER TO KRANSKOP, RIGHT INTO MAIN ROAD KRANSKOP TO KRANSKOP TAXI RANK AND RETURN.</p> <p>FROM KRANSKOP TAXI RANK, INTO MAIN ROAD, INTO AND ALONG R74 BY PASSING STANGER, INTO AND ALONG N2, JOIN M4 AT BALLITO, PROCEED ALONG M4 TO DURBAN, RIGHT INTO ARGYLE ROAD, LEFT INTO UMGENI ROAD, RIGHT INTO LEOPOLD STREET, RIGHT INTO WARWICK AVENUE, RIGHT INTO ALICE STREET, LEFT INTO ALBERT STREET TO CARTWRIGHT FLATS TAXI RANK.</p>
12.3	<p>DURBAN TO MANGUZA FROM APPROVED TAXI RANKS IN DURBAN TO APPROVED TAXI RANKS IN MANGUZA DIRECT AND RETURN.</p> <p>FROM CARTWRIGHT FLATS TAXI RANK INTO UMGENI ROAD TURN INTO ARGYLE ROAD AND JOIN M4 PROCEED TO N2 AT BALLITO, INTO AND ALONG N2, INTO AND ALONG R38, INTO AND ALONG R38 BY PASSING JOZINI INTO AND ALONG R22 TO KWANGWANASE, INTO MAIN ROAD KWANGWANASE TO KWANGWANASE TAXI RANK AND RETURN.</p> <p>RETURN</p> <p>FROM KWANGWANASE TAXI RANK INTO MAIN ROAD, INTO AND ALONG R22, INTO AND ALONG R38 PASSING JOZINI, INTO AND ALONG N2, JOIN M4 AT BALLITO, PROCEED ALONG M4 TO DURBAN, RIGHT INTO ARGYLE STREET, LEFT INTO UMGENI ROAD, RIGHT INTO LEOPOLD STREET, RIGHT INTO WARWICK AVENUE, RIGHT INTO ALICE STREET, LEFT INTO ALBERT STREET, TO CARTWRIGHT FLATS TAXI RANK.</p>



## transport

Department:  
Transport  
Province of KwaZulu-Natal

## GAZETTE

LGKZNG44-2019-FEB

REGION: ALL

12.4	<p>DURBAN TO PONGOLA APPROVED TAXI RANKS IN DURBAN TO APPROVED TAXI RANKS IN PONGOLA DIRECT AND RETURN.</p> <p>FROM CARTWRIGHT FLATS TAXI RANK, INTO UMGENI ROAD, INTO ARGYLE ROAD JOIN M4 PROCEED TO N2 AT BALLITO, INTO AND ALONG N2 TO PONGOLA, TURNING INTO PONGOLA TAXI RANK AND RETURN.</p> <p>RETURN</p> <p>FROM PONGOLA TAXI RANK, INTO AND ALONG N2, JOIN M4 AT BALLITO, PROCEED ALONG M4 TO DURBAN, RIGHT INTO ARGYLE ROAD, LEFT INTO UMGENI ROAD, RIGHT INTO LEOPOLD STREET, RIGHT INTO WARWICK AVENUE, RIGHT INTO ALICE STREET LEFT INTO ALBERT STREET, INTO CARTWRIGHT FLATS TAXI RANK.</p>
12.5	<p>DURBAN TO FICKSBURG FROM APPROVED TAXI RANK IN DURBAN TO APPROVED TAXI RANK IN FICKSBURG DIRECT AND RETURN FORWARD TRIP</p> <p>ROUTE: FROM CARTWRIGHT FLATS TAXI RANK INTO AND ALONG UMGENI ROAD RIGHT INTO AND ALONG LEOPOLD STREET INTO AND ALONG N3 TO HARRISMITH INTO AND ALONG R712, INTO AND ALONG R711 VIA FOURIESBERG, INTO AND ALONG R26 TO FICKSBURG, INTO MC CABE STREET, INTO AND ALONG TOORN STREET TO TAXI RANK IN FICKSBURG AND RETURN.</p> <p>RETURN TRIP.</p> <p>ROUTE: FROM FICKSBURG TAXI RANK INTO AND ALONG TOORN STREET, INTO MCCABE STREET INTO AND ALONG R26, INTO AND ALONG R711 VIA FICKSBURG, INTO AND ALONG R712 TO HARRISMITH INTO AND ALONG N3 TO DURBAN, INTO OLD DUTCH ROAD, ALICE STREET, LEFT INTO ALBERT STREET, INTO CARTWRIGHT FLATS TAXI RANK.</p> <p>ALTERNATIVELY: VIA PINETOWN ON RETURN TRIPS TO DURBAN (DROP PASSENGERS ONLY): FROM FICKSBURG TAXI RANK...TO N3 INTO AND ALONG M13 TO PINETOWN INTO AND ALONG OLD MAIN ROAD RIGHT INTO CROMPTON STREET TO M13, JOIN N3 AT PARADISE VALLEY INTO AND ALONG N3 TO DURBAN, INTO OLD DUTCH ROAD, ALICE STREET LEFT INTO ALBERT STREET TO CARTWRIGHT FLATS TAXI RANK. NO PASSENGERS TO BE PICKED UP IN PINETOWN.</p>
12.6	<p>DURBAN TO HLABISA FROM CRABBE STREET TAXI RANK LEFT INTO OSBORNE STREET, INTO FIRST AVENUE / STAMFORDHILL ROAD INTO ARGYLE ROAD JOIN M4 PROCEED TO N2 AT BALLITO, INTO AND ALONG N2 TO R618 AT MTUBATUBA, INTO AND ALONG R618 TO TAXI RANK AT HLABISA AND RETURN.</p> <p>FROM HLABISA TAXI RANK INTO AND ALONG R618, INTO AND ALONG N2, JOIN M4 AT BALLITO, PROCEED ALONG M4 TO DURBAN, RIGHT INTO ARGYLE ROAD, LEFT INTO UMGENI ROAD, RIGHT INTO LEOPOLD STREET, RIGHT INTO WARWICK AVENUE, RIGHT INTO ALICE STREET, LEFT INTO ALBERT STREET, UMGENI ROAD TO CRABBE STREET TAXI RANK.</p>
12.7	<p>DURBAN TO LADYSMITH/ EMNAMBITHI</p> <p>FROM CRABBE STREET TAXI RANK, INTO OSBORNE STREET INTO FIRST AVENUE, JOIN EPSOME ROAD, UMGENI ROAD INTO LEOPOLD STREET, JOIN N3 AND PROCEED ALONG N3, FROM N3 ONTO R103 AT COLENZO JOIN N11 INTO LADYSMITH AND TURN AT QUEEN STREET TO LADYSMITH TAXI RANK AND RETURN.</p> <p>RETURN</p> <p>FROM LADYSMITH TAXI RANK INTO QUEEN STREET, INTO N11, INTO AND ALONG R103, JOIN N3 AT COLENZO, INTO AND ALONG N3 TO DURBAN, INTO OLD DUTCH ROAD, ALICE STREET, LEFT INTO ALBERT STREET, UMGENI ROAD TO CRABBE STREET TAXI RANK.</p>



## transport

Department:  
Transport  
Province of KwaZulu-Natal

## GAZETTE

LGKZNG44-2019-FEB

REGION: ALL

12.8	<p>DURBAN TO MANDENI FROM APPROVED TAXI RANK IN DURBAN TO APPROVED TAXI RANK IN MANDINI DIRECT AND RETURN FORWARD TRIP.</p> <p>ROUTE: FROM CARTWRIGHT FLATS TAXI RANK INTO UMGENI ROAD TURN INTO ARGYLE ROAD AND JOIN M4 PROCEED TO N2 AT BALLITO, INTO AND ALONG N2 UNTIL R245, INTO AND ALONG R245 VIA DARNALL TO R102, INTO AND ALONG R102 TO R258 INTO MANDINI, INTO AND ALONG MAIN ROAD MANDINI TO AMATIKULU RANKING AT THE MANDINI TAXI RANK AND RETURN.</p> <p>RETURN TRIP.</p> <p>ROUTE: FROM MANDINI TAXI RANK INTO AND ALONG MAIN ROAD FROM AMATIKULU, INTO R258, INTO AND ALONG R102 VIA DARNALL INTO AND ALONG R245, INTO N2, JOIN M4 AT BALLITO, PROCEED ALONG M4 TO DURBAN, RIGHT INTO ARGYLE ROAD, LEFT INTO UMGENI ROAD, RIGHT INTO LEOPOLD STREET, RIGHT INTO WARWICK AVENUE, RIGHT INTO ALICE STREET, LEFT INTO ALBERT STREET TO CARTWRIGHT FLATS TAXI RANK.</p>
12.9	<p>DURBAN TO NEWCASTLE</p> <p>FROM CRABBE STREET TAXI RANK, INTO OSBORNE STREET, INTO FIRST AVENUE INTO EPSOME ROAD AND TURN INTO LEOPOLD STREET, INTO AND ALONG N3 AND PROCEED TO R103 AT COLENZO INTO AND ALONG R103, INTO AND ALONG N11 TO NEWCASTLE, TURN INTO ALLEN STREET, INTO KIRKLAND STREET, VOORTREKKER STREET TO NEWCASTLE TAXI RANK AND RETURN.</p> <p>RETURN</p> <p>FROM NEWCASTLE TAXI RANK INTO VOORTREKKER STREET, INTO KIRKLAND STREET, INTO ALLEN STREET, INTO AND ALONG N11, INTO AND ALONG R103, JOIN N3 AT COLENZO, INTO AND ALONG N3 TO DURBAN, INTO OLD DUTCH ROAD, ALICE STREET</p>
12.10	<p>DURBAN TO STANGER FROM APPROVED TAXI RANK IN DURBAN TO APPROVED TAXI RANK IN STANGER DIRECT AND RETURN FORWARD TRIP.</p> <p>ROUTE: FROM CARTWRIGHT FLATS TAXI RANK INTO UMGENI ROAD TURN INTO ARGYLE ROAD AND JOIN M4, INTO AND ALONG M4, INTO R214 VIA UMHLALI, JOIN R102 VIA SHAKASKRAAL TURN INTO CHIEF ALBERT LUTHULI STREET INTO BALCOMBE ROAD TO KWA DUKUZA/STANGER TAXI RANK AND RETURN.</p> <p>RETURN TRIP.</p> <p>ROUTE: FROM KWADUKUZA / STANGER TAXI RANK INTO BALCOMBE ROAD, INTO CHIEF ALBERT LUTHULI STREET, JOIN THE R102 VIA SHAKASKRAAL, INTO R214 VIA UMHLALI, INTO AND ALONG M4 TO DURBAN, INTO ARGYLE ROAD, LEFT INTO UMGENI ROAD, RIGHT INTO LEOPOLD STREET, RIGHT INTO WARWICK AVENUE, RIGHT INTO ALICE STREET LEFT INTO ALBERT STREET, INTO CARTWRIGHT FLATS TAXI RANK.</p>
12.11	<p>DURBAN TO MKUZE FROM APPROVED TAXI RANK IN DURBAN TO APPROVED TAXI RANK IN MKUZE DIRECT AND RETURN.</p> <p>FROM CARTWRIGHT FLATS TAXI RANK INTO UMGENI ROAD TURN INTO ARGYLE ROAD AND JOIN M4 PROCEED TO N2 AT BALLITO, INTO AND ALONG N2 RIGHT INTO MKUZE MAIN ROAD, INTO EAGLE AVENUE TO MKUZE TAXI RANK AND RETURN.</p> <p>RETURN</p> <p>FROM MKUZE TAXI RANK INTO EAGLE AVENUE, INTO MAIN ROAD, INTO AND ALONG N2, JOIN M4 AT BALLITO, PROCEED ALONG M4 TO DURBAN, RIGHT INTO ARGYLE ROAD, LEFT INTO UMGENI ROAD, RIGHT INTO LEOPOLD STREET, RIGHT INTO WARWICK AVENUE, RIGHT INTO ALICE STREET, LEFT INTO ALBERT STREET TO CARTWRIGHT FLATS TAXI RANK.</p>





## transport

Department:  
Transport  
Province of KwaZulu-Natal

## GAZETTE

LGKZNG44-2019-FEB

REGION: ALL

12.12	<p>DURBAN TO MELMOTH FROM APPROVED TAXI RANKS IN DURBAN TO APPROVED TAXI RANK IN MELMOTH DIRECT AND RETURN.</p> <p>FROM CRABBE STREET TAXI RANK, LEFT INTO OSBORNE, INTO FIRST AVENUE / STAMFORDHILL ROAD INTO ARGYLE ROAD JOIN M4 PROCEED TO N2 AT BALLITO, INTO AND ALONG N2 TO R66, INTO AND ALONG R66 TO MELMOTH, INTO AND VICTORIA STREET TO MELMOTH TAXI RANK AND RETURN.</p> <p>RETURN</p> <p>FROM MELMOTH TAXI RANK INTO VICTORIA STREET, INTO AND ALONG R66, INTO AND ALONG N2, JOIN M4 AT BALLITO; PROCEED ALONG M4 TO DURBAN, RIGHT INTO ARGYLE ROAD, LEFT INTO UMGENI ROAD, RIGHT INTO LEOPOLD STREET, RIGHT IN TO WARWICK AVENUE, RIGHT INTO ALICE STREET, LEFT INTO ALBERT STREET, INTO UMGENI ROAD TO CRABBE STREET TAXI RANK.</p>
12.13	<p>FROM APPROVED TAXI RANK IN DURBAN TO APPROVED TAXI RANK IN GINGINDLOVU DIRECT AND RETURN</p> <p>FORWARD TRIP ROUTE: FROM CRABBE STREET TAXI RANK, INTO OSBORNE STREET, INTO FIRST AVENUE / STAMFORDHILL ROAD INTO ARGYLE ROAD JOIN M4 PROCEED TO N2 AT BALLITO, PROCEED ALONG THE N2 TO R258, INTO AND ALONG R258, INTO AND ALONG ROAD R102 TO MAIN STREET, GINGINDLOVU, CONTINUE ALONG MAIN STREET TO GINGINDLOVU TAXI RANK AND RETURN.</p> <p>RETURN TRIP ROUTE: FROM GINGINDLOVU TAXI RANK INTO MAIN STREET, INTO AND ALONG R102, INTO AND ALONG R258, INTO N2, JOIN M4 AT BALLITO, PROCEED ALONG M4 TO DURBAN, RIGHT INTO ARGYLE ROAD, LEFT INTO UMGENI ROAD, RIGHT INTO LEOPOLD STREET, RIGHT INTO WARWICK AVENUE, RIGHT INTO ALICE STREET, LEFT INTO ALBERT STREET, INTO UMGENI ROAD TO CRABBE STREET TAXI RANK.</p>
12.14	<p>DURBAN TO MTUBATUBA FROM APPROVED TAXI RANK IN DURBAN TO APPROVED TAXI RANK IN MTUBATUBA DIRECT AND RETURN FORWARD TRIP.</p> <p>ROUTE: FROM CRABBE STREET TAXI RANK, LEFT INTO OSBORNE STREET INTO FIRST AVENUE / STAMFORDHILL ROAD INTO ARGYLE ROAD JOIN M4 PROCEED TO N2 AT BALLITO, INTO AND ALONG N2 TO BHOBOSA ROAD (MTUBATUBA) INTO AND ALONG BHOBOSA ROAD, INTO AND ALONG RIVERVIEW ROAD, INTO AND ALONG JOHN ROSS ROAD, INTO AND ALONG NYATHI ROAD TO MTUBATUBA TAXI RANK AND RETURN.</p> <p>RETURN TRIP.</p> <p>ROUTE: FROM MTUBATUBA TAXI RANK, INTO AND ALONG NYATHI ROAD, INTO AND ALONG JOHN ROSS ROAD, INTO AND ALONG RIVERVIEW ROAD, INTO AND ALONG BHOBOSA ROAD, INTO AND ALONG N2, JOIN M4 AT BALLITO, PROCEED ALONG M4 TO DURBAN, RIGHT INTO ARGYLE ROAD, LEFT INTO UMGENI ROAD, RIGHT INTO LEOPOLD STREET, RIGHT INTO WARWICK AVENUE, RIGHT INTO ALICE STREET, LEFT INTO ALBERT STREET, UMGENI ROAD TO CRABBE STREET TAXI RANK</p>
12.15	<p>DURBAN TO NONGOMA FROM APPROVED TAXI RANK IN DURBAN TO APPROVED TAXI RANK IN NONGOMA .</p> <p>FORWARD TRIP.</p> <p>ROUTE: FROM CRABBE STREET TAXI RANK LEFT INTO OSBORNE STREET, INTO FIRST AVENUE / STAMFORDHILL ROAD INTO ARGYLE ROAD AND JOIN M4 PROCEED TO N2 AT BALLITO, INTO AND ALONG N2 TO R66, INTO AND ALONG R66 BY PASSING ESHOWE, INTO AND ALONG R34, TURN TO R66 TO NONGOMA BY PASSING ULUNDI TO NONGOMA TAXI RANK AND RETURN.</p> <p>RETURN TRIP.</p> <p>ROUTE: FROM NONGOMA TAXI RANK, TURN INTO R66 BY PASSING ULUNDI, INTO AND ALONG R34, INTO AND ALONG R66 BY PASSING ESHOWE, INTO AND ALONG N2, JOIN M4 AT BALLITO, PROCEED ALONG M4 TO DURBAN, RIGHT INTO ARGYLE ROAD, LEFT INTO UMGENI ROAD, RIGHT INTO LEOPOLD STREET, RIGHT INTO WARWICK AVENUE, RIGHT INTO ALICE STREET, LEFT INTO ALBERT STREET, UMGENI ROAD, TO CRABBE STREET TAXI RANK.</p>



## transport

Department:  
Transport  
Province of KwaZulu-Natal

## GAZETTE

LGKZNG44-2019-FEB

REGION: ALL

12.16	<p><b>DURBAN TO DUNDEE</b></p> <p>FROM CRABBE STREET TAXI RANK, INTO OSBORNE STREET, INTO FIRST AVENUE JOIN EPSOME ROAD, UMGENI ROAD INTO LEOPOLD STREET JOIN N3 AND PROCEED ALONG N3 TO R103 AT COLENZO, ALONG R103, JOIN N11 PROCEED TO R692 TO DUNDEE INTO AND ALONG R68, INTO DUNDEE AND TURN TO VICTORIA STREET TAXI RANK IN DUNDEE AND RETURN.</p> <p>FROM VICTORIA STREET TAXI RANK INTO AND ALONG R68, INTO AND ALONG R692, INTO AND ALONG N11, INTO AND ALONG R103, JOIN N3 AT COLENZO, INTO AND ALONG N3 TO DURBAN, OLD DUTCH ROAD, ALICE STREET, LEFT INTO ALBERT STREET, UMGENI ROAD TO CRABBE STREET TAXI RANK.</p>
12.17	<p><b>DURBAN TO BABANANGO</b></p> <p>FROM APPROVED TAXI RANK IN DURBAN TO APPROVED TAXI RANK IN BABANANGO DIRECT AND RETURN.</p> <p>FROM CARTWRIGHT FLATS TAXI RANK INTO UMGENI ROAD TURN INTO ARGYLE ROAD AND JOIN M4 PROCEED TO N2 AT BALLITO, INTO AND ALONG THE N2 TO R66, INTO AND ALONG R66, LEFT INTO AND ALONG R68 TO TAXI RANK AT BABANANGO AND RETURN.</p> <p>RETURN TRIP</p> <p>FROM BABANANGO TAXI RANK INTO AND ALONG R68, INTO AND ALONG R66, INTO N2, JOIN M4 AT BALLITO; PROCEED ALONG M4 TO DURBAN, RIGHT INTO ARGYLE ROAD, LEFT INTO UMGENI ROAD, RIGHT INTO LEOPOLD STREET, RIGHT INTO WARWICK AVENUE, RIGHT INTO ALICE STREET, LEFT INTO ALBERT STREET, TO CARTWRIGHT FLATS TAXI RANK.</p>
12.18	<p><b>DURBAN TO VRYHEID</b></p> <p>FROM APPROVED TAXI RANK IN DURBAN TO APPROVED TAXI RANK IN VRYHEID DIRECT AND RETURN FORWARD TRIP.</p> <p>ROUTE: FROM CRABBE STREET TAXI RANK LEFT INTO OSBORNE STREET, INTO FIRST AVENUE, STAMFORDHILL ROAD JOIN M4 PROCEED TO N2 AT BALLITO INTO AND ALONG N2, TO R66 VIA GINGINDLOVU INTO AND ALONG R34 VIA MELMOTH AND CONTINUE TO VRYHEID EAST ON R34 JOIN STRETCH STREET AND TURN AT BOCRET STREET TO VRYHEID TAXI RANK AND RETURN.</p> <p>RETURN TRIP.</p> <p>ROUTE: FROM VRYHEID TAXI RANK INTO BOCRET STREET, INTO STRETCH STREET, INTO R34 WEST, INTO AND ALONG R34 VIA MELMOTH, INTO AND ALONG R66 VIA GINGINDLOVU, INTO AND ALONG N2, JOIN M4 AT BALLITO, PROCEED ALONG M4 TO DURBAN, RIGHT INTO ARGYLE ROAD, LEFT INTO UMGENI ROAD, RIGHT INTO LEOPOLD STREET, RIGHT INTO WARWICK AVENUE, RIGHT INTO ALICE STREET, LEFT INTO ALBERT STREET, UMGENI ROAD TO CRABBE STREET TAXI RANK.</p> <p>NB: RETURN JOURNEY THE RETURN TRIP IS THE FORWARD TRIP IN REVERSE SAVE AND EXCEPT WHERE ONE WAY STREETS IN CITY AREAS DO NOT ALLOW THIS WHEREUPON THE ROUTE SHALL BE AS CLOSE AS POSSIBLE TO THAT OF THE FORWARD TRIP AND AS PRESCRIBED BY THE RELEVANT LOCAL AUTHORITY.</p>
12.19	<p><b>DURBAN TO HLUHLUWE</b></p> <p>FROM CRABBE STREET TAXI RANK, INTO OSBORNE STREET, INTO FIRST AVENUE / STAMFORDHILL ROAD INTO ARGYLE ROAD JOIN M4 PROCEED TO N2 AT BALLITO, INTO AND ALONG N2 TO R22 AT HLUHLUWE INTO MAIN ROAD HLULUWE, INTO HLULUWE TAXI RANK AND RETURN.</p> <p>RETURN</p> <p>FROM HLULUWE TAXI RANK, INTO MAIN ROAD, INTO AND ALONG R22, INTO AND ALONG N2, JOIN M4 AT BALLITO; PROCEED ALONG M4 TO DURBAN, RIGHT INTO ARGYLE ROAD, LEFT INTO UMGENI ROAD, RIGHT INTO LEOPOLD STREET, RIGHT INTO WARWICK AVENUE, RIGHT INTO ALICE STREET, LEFT INTO ALBERT STREET, INTO UMGENI ROAD TO CRABBE STREET TAXI RANK</p>



## transport

Department:  
Transport  
Province of KwaZulu-Natal

## GAZETTE

LGKZNG44-2019-FEB

REGION: ALL

12.20	<p><b>DURBAN TO RICHARDS BAY</b></p> <p>FROM CRABBE STREET TAXI RANK, INTO OSBORNE STREET, INTO FIRST AVENUE / STAMFORDHILL ROAD INTO ARGYLE ROAD JOIN M4 PROCEED TO N2 AT BALLITO, INTO AND ALONG N2 TO R34, INTO AND ALONG R34 (JOHN ROSS HIGHWAY), INTO AND ALONG BULLION ROAD, INTO KRUGER RAND ROAD TO RICHARDSBAY TAXI RANK AND RETURN.</p> <p>FROM RICHARDSBAY TAXI RANK, INTO KRUGER RAND ROAD, INTO AND ALONG BULLION ROAD, ALONG R34 (JOHN ROSS HIGHWAY), INTO AND ALONG N2, JOIN M4 AT BALLITO, PROCEED ALONG M4 TO DURBAN, RIGHT INTO ARGYLE ROAD, LEFT INTO UMGENI ROAD, RIGHT INTO LEOPOLD STREET, RIGHT INTO WARWICK AVENUE, RIGHT INTO ALICE STREET, LEFT INTO ALBERT STREET, INTO UMGENI ROAD INTO CRABBE STREET TAXI RANK.</p>
12.21	<p><b>DURBAN TO EMPANGENI</b></p> <p>FROM APPROVED TAXI RANK IN DURBAN TO APPROVED TAXI RANKS IN EMPANGENI DIRECT AND RETURN.</p> <p>FROM CRABBE STREET TAXI RANK, INTO OSBORNE STREET, INTO FIRST AVENUE / STAMFORDHILL ROAD INTO ARGYLE ROAD JOIN M4 PROCEED TO N2 AT BALLITO, INTO AND ALONG N2 TO R66, INTO AND ALONG R66 BY PASSING GINGINDLOVU, INTO ALONG R102 TO EMPANGENI, LEFT INTO AND ALONG JOHN ROSS HIGHWAY TO EMPANGENI "A" TAXI RANK AND RETURN.</p> <p>RETURN</p> <p>FROM EMPANGENI "A" TAXI RANK INTO AND ALONG JOHN ROSS HIGHWAY, RIGHT INTO R102, INTO AND ALONG R66 BY PASSING GINGINDLOVU, INTO AND ALONG N2, JOIN M4 AT BALLITO, PROCEED ALONG M4 TO DURBAN, RIGHT INTO ARGYLE ROAD, LEFT INTO UMGENI ROAD, RIGHT INTO LEOPOLD STREET, RIGHT INTO WARWICK AVENUE, RIGHT INTO ALICE STREET, LEFT INTO ALBERT STREET, INTO UMGENI ROAD TO CRABBE STREET TAXI RANK.</p> <p>FROM CRABBE STREET TAXI RANK, INTO OSBORNE STREET, INTO FIRST AVENUE / STAMFORDHILL ROAD INTO ARGYLE ROAD JOIN M4 PROCEED TO N2 AT BALLITO, INTO AND ALONG N2 TO R66, INTO AND ALONG R66 BY PASSING GINGINDLOVU INTO AND ALONG R102, INTO AND ALONG TANNER ROAD (EMPANGENI RAIL), TO "B" RANK EMPANGENI RAIL AND RETURN.</p> <p>RETURN</p> <p>FROM "B" RANK EMPANGENI RAIL INTO AND ALONG TANNER ROAD, INTO AND ALONG R102, INTO AND ALONG R66 BY PASSING GINGINDLOVU, INTO N2, JOIN M4 AT BALLITO, PROCEED ALONG M4 TO DURBAN, RIGHT INTO ARGYLE ROAD, INTO UMGENI ROAD, RIGHT INTO LEOPOLD STREET, RIGHT INTO WARWICK AVENUE, RIGHT INTO ALICE STREET, LEFT INTO ALBERT STREET, INTO UMGENI ROAD TO CRABBE STREET TAXI RANK.</p>



## transport

Department:  
Transport  
Province of KwaZulu-Natal

## GAZETTE

LGKZNG44-2019-FEB

REGION: ALL

12.22	<p><b>DURBAN TO WELKOM.</b></p> <p>ROUTE: FROM CARTWRIGHT FLATS TAXI RANK INTO AND ALONG UMGENI ROAD, RIGHT INTO AND ALONG LEOPOLD STREET INTO AND ALONG N3 TO HARRISMITH, INTO AND ALONG N5 VIA BETHLEHEM, SENEKAL, INTO AND ALONG R70 VIA VENTERSBERG, INTO AND ALONG R73 VIA VIRGINIA INTO AND ALONG POWER ROAD TO CONSTANTIA / MOTHUSI ROAD TO TAXI RANK IN WELKOM AND RETURN.</p> <p>RETURN TRIP.</p> <p>ROUTE: FROM WELKOM TAXI RANK INTO CONSTANTIA / MOTHUSI ROAD, INTO AND ALONG POWER ROAD, INTO AND ALONG R73 VIA VIRGINIA, INTO AND ALONG R70 VIA VENTERSBERG, INTO AND ALONG N5 VIA SENEKAL AND BETHLEHEM, INTO HARRISMITH, INTO AND ALONG N3 TO DURBAN, INTO OLD DUTCH ROAD, ALICE STREET, LEFT INTO ALBERT STREET, INTO CARTWRIGHT FLATS TAXI RANK.</p> <p>ALTERNATIVELY: VIA PINETOWN ON RETURN TRIPS TO DURBAN (DROP PASSENGERS ONLY).</p> <p>FROM WELKOM... TO N3 INTO AND ALONG M13 TO PINETOWN INTO AND ALONG OLD MAIN ROAD RIGHT INTO CROMPTON STREET TO M13, JOIN N3 AT PARADISE VALLEY INTO AND ALONG N3 TO DURBAN INTO OLD DUTCH ROAD, ALICE STREET TO CARTWRIGHT FLATS TAXI RANK.</p> <p>NO PASSENGERS TO BE PICKED UP IN PINETOWN. NB: RETURN JOURNEY THE RETURN TRIP IS THE FORWARD TRIP IN REVERSE SAVE AND EXCEPT WHERE ONE WAY STREETS IN CITY AREAS DO NOT ALLOW THIS WHEN UPON THE ROUTE SHALL BE AS CLOSE AS POSSIBLE TO THAT OF THE FORWARD TRIP AND AS PRESCRIBED BY THE RELEVANT LOCAL AUTHORITY.</p>
12.23	<p><b>DURBAN TO QWA QWA</b> FROM APPROVED TAXI RANK IN DURBAN TO APPROVED TAXI RANK IN QWAQWA DIRECT AND RETURN FORWARD TRIP.</p> <p>ROUTE: FROM CARTWRIGHT FLATS TAXI RANK INTO AND ALONG UMGENI ROAD, INTO AND ALONG LEOPOLD STREET, INTO AND ALONG N3 TO HARRISMITH FROM HARRISMITH ALONG R712, INTO AND ALONG R57 TO PHUTHADITJABA INTO AND ALONG MAMPOI STREET TO QWAQWA TAXI RANK AND RETURN.</p> <p>ALTERNATIVELY ... INTO AND ALONG N3 TO R74, INTO AND ALONG R74, TO R712, INTO AND ALONG R712, INTO AND ALONG R57 TO PHUTHADITJABA, MAMPOI STREET TO QWAQWA TAXI RANK AND RETURN.</p> <p>RETURN TRIP.</p> <p>ROUTE: FROM QWAQWA TAXI RANK INTO AND ALONG MAMPOI STREET, INTO AND ALONG R57, INTO AND ALONG R712 TO HARRISMITH, INTO AND ALONG N3 TO DURBAN, INTO OLD DUTCH ROAD, ALICE STREET, LEFT INTO ALBERT STREET, INTO CARTWRIGHT FLATS TAXI RANK.</p> <p>ALTERNATIVELY: VIA PINETOWN ON RETURN TRIPS TO DURBAN (DROP PASSENGERS ONLY).</p> <p>FROM: QWAQWA TAXI RANK... TO N3 INTO AND ALONG M13 TO PINETOWN INTO AND ALONG OLD MAIN ROAD RIGHT INTO CROMPTON STREET TO M13, JOIN N3 AT PARADISE VALLEY INTO AND ALONG N3 TO DURBAN INTO OLD DUTCH ROAD, ALICE STREET LEFT INTO ALBERT STREET TO CARTWRIGHT FLATS TAXI RANK.</p> <p>NO PASSENGERS TO BE PICKED UP IN PINETOWN.</p>
12.24	<p><b>DURBAN TO MAHLABATHINI</b> FROM CRABBE STREET TAXI RANK, INTO OSBORNE STREET, INTO FIRST AVENUE / STAMFORDHILL ROAD INTO ARGYLE ROAD AND JOIN M4 PROCEED TO N2 AT BALLITO, INTO AND ALONG N2 TO R66, INTO AND ALONG R66 BY PASSING ESHOWE, INTO AND ALONG R34, RIGHT INTO AND ALONG R66 TO ULUNDI, INTO PRINCESS MAGOGO STREET TO ULUNDI TAXI RANK AND RETURN.</p> <p>FROM ULUNDI TAXI RANK INTO PRINCESS MGOGO STREET, INTO AND ALONG R66, INTO AND ALONG R34, INTO AND ALONG R66 BY PASSING ESHOWE, INTO AND ALONG N2, JOIN M4 AT BALLITO, PROCEED ALONG M4 TO DURBAN, RIGHT INTO ARGYLE ROAD, LEFT INTO UMGENI ROAD, RIGHT INTO LEOPOLD STREET, RIGHT INTO WARWICK AVENUE, RIGHT INTO ALICE STREET, LEFT INTO ALBERT STREET, INTO UMGENI ROAD TO CRABBE STREET TAXI RANK.</p>



## transport

Department:  
Transport  
Province of KwaZulu-Natal

## GAZETTE

LGKZNG44-2019-FEB

REGION: ALL

12.25	<p><b>DURBAN TO GINGINDLOVU</b></p> <p>FROM APPROVED TAXI RANK IN DURBAN TO APPROVED TAXI RANK IN GINGINDLOVU DIRECT AND RETURN.</p> <p>ROUTE: FROM CRABBE STREET TAXI RANK, INTO OSBORNE STREET, INTO FIRST AVENUE/STAMFORDHILL ROAD INTO ARGYLE ROAD JOIN M4 PROCEED TO N2 AT BALLITO, PROCEED ALONG THE N2 TO R258, INTO AND ALONG R258, INTO AND ALONG ROAD R102 TO MAIN STREET, GINGINDLOVU, CONTINUE ALONG MAIN STREET TO GINGINDLOVU TAXI RANK AND RETURN.</p> <p>RETURN TRIP.</p> <p>ROUTE: FROM GINGINDLOVU TAXI RANK INTO MAIN STREET, INTO AND ALONG R258, INTO N2, JOIN M4 AT BALLITO; PROCEED ALONG M4 TO DURBAN, RIGHT INTO ARGYLE ROAD, LEFT INTO UMGENI ROAD, RIGHT INTO LEOPOLD STREET, RIGHT INTO WARWICK AVENUE, RIGHT INTO ALICE STREET, LEFT INTO ALBERT STREET, INTO UMGENI ROAD TO CRABBE STREET TAXI RANK.</p>
12.26	<p><b>DURBAN TO ESHOWE</b></p> <p>FROM APPROVED TAXI RANK IN DURBAN TO APPROVED TAXI RANK IN ESHOWE DIRECT AND RETURN.</p> <p>FROM CRABBE STREET TAXI RANK, LEFT INTO OSBORNE STREET INTO FIRST AVENUE / STAMFORDHILL ROAD INTO ARGYLE ROAD JOIN M4 PROCEED TO N2 AT BALLITO, CONTINUE ALONG N2 TO R66, INTO AND ALONG R66, TO ESHOWE, INTO AND ALONG JOHN ROSS HIGHWAY, INTO OSBORNE ROAD TO ESHOWE TAXI RANK AND RETURN.</p> <p>RETURN</p> <p>FROM ESHOWE TAXI RANK INTO OSBORNE ROAD, INTO AND ALONG JOHN ROSS HIGHWAY, INTO AND ALONG R66, INTO AND ALONG N2, JOIN M4 AT BALLITO, PROCEED ALONG M4 TO DURBAN, RIGHT INTO ARGYLE ROAD, LEFT INTO UMGENI ROAD, RIGHT INTO LEOPOLD STREET, RIGHT INTO WARWICK AVENUE, RIGHT INTO ALICE STREET, LEFT INTO ALBERT STREET, UMGENI ROAD TO CRABBE STREET TAXI RANK.</p>
12.27	<p><b>DURBAN TO STANDERTON.</b></p> <p>FROM OSBORNE ROAD TAXI RANK, LEFT TO FIRST AVENUE, BECOMES EPSOM ROAD, WHICH BECOMES INGUCE, RIGHT DAVID WEBSTER (LEOPOLD STREET), INTO N3, PASS MOOI RIVER OFF RAMP AND TURN RIGHT TO R103, PASS COLENZO, PASS ROOSBOM OFF RAMP AND TURN RIGHT TO N11, INTO LYELL STREET, LYELL STREET BECOMES N11, PASS NEWCASTLE, LEFT TO ADELADE TAMBO STREET, PASS VOLKSRUST, RIGHT TO GOVAN MBEKI DRIVE, INTO R23 PASS PERDEKOP, R23 BECOMES R546, RIGHT TO VRY STREET, RIGHT TO BURGER STREET INTO BURGER STREET INTO BURGER STREET TAXI RANK.</p> <p>RETURN ROUTE.</p> <p>FROM STANDERTON TAXI RANK IN BURGER STREET, INTO MONANI MASIELA STREET, LEFT TO VRY STREET, LEFT TO R23, RIGHT TO ADELADE TAMBO STREET, LEFT TO N11 OFF RAMP AND TURN LEFT TO R103, PASS ROOSBOM AND COLENZO OFF RAMP AND LEFT TO N3, PASS ALL PLACES MENTIONED BEFORE ON N3, LEFT TO OLD DUTCH ROAD, INTO JOHANNES NKOSI (ALICE STREET), LEFT TO INGUCE (ALBERT STREET), INTO UMGENI ROAD, LEFT TO CRABBE STREET TAXI RANK.</p>
12.28	<p><b>DURBAN TO WITBANK.</b></p> <p>FROM OSBORNE ROAD TAXI RANK, LEFT TO FIRST AVENUE, BECOMES EPSOM ROAD, WHICH BECOMES INGUCE, RIGHT DAVID WEBSTER (LEOPOLD STREET), INTO N3, PASS MOOI RIVER OFF RAMP AND TURN RIGHT TO R103, PASS COLENZO, PASS ROOSBOM OFF RAMP AND TURN RIGHT TO N11, INTO LYELL STREET, LYELL STREET BECOMING N11, PASS LADYSMITH, PASS NEWCASTLE, PASS CHARLESTOWN, PASS VOLKSRUST, PASS AMERSFORT, PASS ERMELO, PASS HENDRINA, LEFT TO R38, RIGHT TO R542, RIGHT TO R544, RIGHT TO BEAUTY AVENUE, TO DUVAN TAXI RANK IN WITBANK.</p> <p>RETURN ROUTE.</p> <p>FROM DUVAN TAXI RANK IN WITBANK, LEFT TO BEAUTY STREET, LEFT TO R544, RIGHT TO M35, LEFT TO N17, RIGHT TO M35, INTO N11 OFF RAMP AND LEFT TO R103, PASS ROOSBOM AND COLENZO OFF RAMP AND LEFT TO N3, LEFT TO OLD DUTCH ROAD, INTO JOHANNES NKOSI (ALICE STREET), LEFT TO INGUCE (ALBERT STREET), INTO UMGENI ROAD, LEFT TO CRABBE STREET TAXI RANK.</p>

**transport**

Department:  
Transport  
Province of KwaZulu-Natal

**GAZETTE**

LGKZNG44-2019-FEB

REGION: ALL

**12.29** DURBAN TO VEREENIGING

FROM OSBORNE ROAD TAXI RANK, LEFT TO FIRST AVENUE, BECOMES EPSOM ROAD, WHICH BECOMES INGUCE, RIGHT DAVID WEBSTER (LEOPOLD STREET), INTO N3, PASS PIETERMARITZBURG, PASS MOOI RIVER, PASS HARRISMITH, PASS WARDEN, LEFT TO R54, LEFT TO R42, RIGHT TO GENERAL HERTZOG STREET, LEFT TO UNION STREET, TO VEREENIGING TAXI RANK (RS022) AND RETURN ON THE SAME ROUTE.

## RETURN ROUTE

FROM VEREENIGING TAXI RANK (RS022), RIGHT TO GENERAL HERTZOG, RIGHT R54, TO N3, PASS ALL ABOVE MENTIONED PLACES THAT ARE ON THE N3 AND THEN LEFT TO OLD DUTCH ROAD, INTO JOHANNES NKOSI (ALICE STREET), LEFT TO INGUCE (ALBERT STREET), INTO UMGENI ROAD, LEFT TO CRABBE STREET TAXI RANK.





## transport

Department:  
Transport  
Province of KwaZulu-Natal

## GAZETTE

LGKZNG44-2019-FEB

REGION: ALL

1) <b>Application Number:</b> APP0108459	2) <b>Gazette Number:</b> LGKZNG44-2019-FEB
3) <b>Applicant:</b> RA MTHETHWA <b>ID NO.</b> 6005055682085 <b>Association:</b> DURBAN LONG DISTANCE TAXI ASSOCIATION	4) <b>Applicant Address:</b> 32 UMGENI ROAD 273 UMGENI CENTER DURBAN KWA-ZULU NATAL 4001
5) <b>Existing Licence Holder:</b> NOT APPLICABLE <b>ID NO.</b> NOT APPLICABLE	6) <b>Existing Licence Holder Address:</b> NOT APPLICABLE
7) <b>Type of application:</b> NEW OPERATING LICENCE	8) <b>Operating Licence Number:</b> NOTAVAILABLE
9) <b>Vehicle Type:</b> MINIBUS	10) 1 X 22 (SEATED) + 0 (STANDING)
11) <b>Region:</b> DURBAN CENTRAL	
12.1	<p>DURBAN TO JOHANNESBURG FROM APPROVED TAXI RANK IN DURBAN TO WANDERERS STREET, JOHANNESBURG TO PARK CITY TAXI RANK NO. 2 DIRECT AND RETURN.</p> <p>ROUTE: FROM CRABBE STREET / OSBORNE STREET TAXI RANK INTO FIRST AVENUE, EPSOME ROAD, UMGENI ROAD, LEOPOLD STREET, INTO AND ALONG N3 BY PASSING PIETERMARTIZBURG, HARRISMITH TO M2 WEST JOHANNESBURG, INTO AND ALONG HARROW ROAD, ANDERSON STREET, TROY STREET, PLAIN STREET, WANDERERS STREET, TO WANDERERS STREET TAXI RANK JOHANNESBURG AND RETURN.</p> <p>RETURN TRIP.</p> <p>ROUTE: FROM WANDERERS STREET TAXI RANK INTO PLAIN STREET, TROY STREET, ANDERSON STREET, INTO AND ALONG HARROW ROAD, INTO AND ALONG M2 EAST, INTO AND ALONG N3 PASSING HARRISMITH, AND PIETERMARTIZBURG TO DURBAN, INTO OLD DUTCH ROAD, ALICE STREET, LEFT INTO ALBERT STREET, UMGENI ROAD INTO CRABBE STREET / OSBORNE STREET TAXI RANK.</p>
12.2	<p>DURBAN TO KRANSKOP FROM CARTWRIGHT FLATS TAXI RANK, INTO UMGENI ROAD TURN INTO ARGYLE ROAD AND JOIN M4 PROCEED TO N2 AT BALLITO, PROCEED ALONG N2 INTO AND ALONG R74 BY PASSING STANGER TO KRANSKOP, RIGHT INTO MAIN ROAD KRANSKOP TO KRANSKOP TAXI RANK AND RETURN.</p> <p>FROM KRANSKOP TAXI RANK, INTO MAIN ROAD, INTO AND ALONG R74 BY PASSING STANGER, INTO AND ALONG N2, JOIN M4 AT BALLITO, PROCEED ALONG M4 TO DURBAN, RIGHT INTO ARGYLE ROAD, LEFT INTO UMGENI ROAD, RIGHT INTO LEOPOLD STREET, RIGHT INTO WARWICK AVENUE, RIGHT INTO ALICE STREET, LEFT INTO ALBERT STREET TO CARTWRIGHT FLATS TAXI RANK.</p>
12.3	<p>DURBAN TO MANGUZA FROM APPROVED TAXI RANKS IN DURBAN TO APPROVED TAXI RANKS IN MANGUZA DIRECT AND RETURN.</p> <p>FROM CARTWRIGHT FLATS TAXI RANK INTO UMGENI ROAD TURN INTO ARGYLE ROAD AND JOIN M4 PROCEED TO N2 AT BALLITO, INTO AND ALONG N2, INTO AND ALONG R38, INTO AND ALONG R38 BY PASSING JOZINI INTO AND ALONG R22 TO KWANGWANASE, INTO MAIN ROAD KWANGWANASE TO KWANGWANASE TAXI RANK AND RETURN.</p> <p>RETURN</p> <p>FROM KWANGWANASE TAXI RANK INTO MAIN ROAD, INTO AND ALONG R22, INTO AND ALONG R38 PASSING JOZINI, INTO AND ALONG N2, JOIN M4 AT BALLITO, PROCEED ALONG M4 TO DURBAN, RIGHT INTO ARGYLE STREET, LEFT INTO UMGENI ROAD, RIGHT INTO LEOPOLD STREET, RIGHT INTO WARWICK AVENUE, RIGHT INTO ALICE STREET, LEFT INTO ALBERT STREET, TO CARTWRIGHT FLATS TAXI RANK.</p>



## transport

Department:  
Transport  
Province of KwaZulu-Natal

## GAZETTE

LGKZNG44-2019-FEB

REGION: ALL

12.4	<p>DURBAN TO PONGOLA APPROVED TAXI RANKS IN DURBAN TO APPROVED TAXI RANKS IN PONGOLA DIRECT AND RETURN.</p> <p>FROM CARTWRIGHT FLATS TAXI RANK, INTO UMGENI ROAD, INTO ARGYLE ROAD JOIN M4 PROCEED TO N2 AT BALLITO, INTO AND ALONG N2 TO PONGOLA, TURNING INTO PONGOLA TAXI RANK AND RETURN.</p> <p>RETURN</p> <p>FROM PONGOLA TAXI RANK, INTO AND ALONG N2, JOIN M4 AT BALLITO, PROCEED ALONG M4 TO DURBAN, RIGHT INTO ARGYLE ROAD, LEFT INTO UMGENI ROAD, RIGHT INTO LEOPOLD STREET, RIGHT INTO WARWICK AVENUE, RIGHT INTO ALICE STREET LEFT INTO ALBERT STREET, INTO CARTWRIGHT FLATS TAXI RANK.</p>
12.5	<p>DURBAN TO FICKSBURG FROM APPROVED TAXI RANK IN DURBAN TO APPROVED TAXI RANK IN FICKSBURG DIRECT AND RETURN FORWARD TRIP</p> <p>ROUTE: FROM CARTWRIGHT FLATS TAXI RANK INTO AND ALONG UMGENI ROAD RIGHT INTO AND ALONG LEOPOLD STREET INTO AND ALONG N3 TO HARRISMITH INTO AND ALONG R712, INTO AND ALONG R711 VIA FOURIESBERG, INTO AND ALONG R26 TO FICKSBURG, INTO MC CABE STREET, INTO AND ALONG TOORN STREET TO TAXI RANK IN FICKSBURG AND RETURN.</p> <p>RETURN TRIP.</p> <p>ROUTE: FROM FICKSBURG TAXI RANK INTO AND ALONG TOORN STREET, INTO MCCABE STREET INTO AND ALONG R26, INTO AND ALONG R711 VIA FICKSBURG, INTO AND ALONG R712 TO HARRISMITH INTO AND ALONG N3 TO DURBAN, INTO OLD DUTCH ROAD, ALICE STREET, LEFT INTO ALBERT STREET, INTO CARTWRIGHT FLATS TAXI RANK.</p> <p>ALTERNATIVELY: VIA PINETOWN ON RETURN TRIPS TO DURBAN (DROP PASSENGERS ONLY): FROM FICKSBURG TAXI RANK... TO N3 INTO AND ALONG M13 TO PINETOWN INTO AND ALONG OLD MAIN ROAD RIGHT INTO CROMPTON STREET TO M13, JOIN N3 AT PARADISE VALLEY INTO AND ALONG N3 TO DURBAN, INTO OLD DUTCH ROAD, ALICE STREET LEFT INTO ALBERT STREET TO CARTWRIGHT FLATS TAXI RANK. NO PASSENGERS TO BE PICKED UP IN PINETOWN.</p>
12.6	<p>DURBAN TO HLABISA FROM CRABBE STREET TAXI RANK LEFT INTO OSBORNE STREET, INTO FIRST AVENUE / STAMFORDHILL ROAD INTO ARGYLE ROAD JOIN M4 PROCEED TO N2 AT BALLITO, INTO AND ALONG N2 TO R618 AT MTUBATUBA, INTO AND ALONG R618 TO TAXI RANK AT HLABISA AND RETURN.</p> <p>FROM HLABISA TAXI RANK INTO AND ALONG R618, INTO AND ALONG N2, JOIN M4 AT BALLITO, PROCEED ALONG M4 TO DURBAN, RIGHT INTO ARGYLE ROAD, LEFT INTO UMGENI ROAD, RIGHT INTO LEOPOLD STREET, RIGHT INTO WARWICK AVENUE, RIGHT INTO ALICE STREET, LEFT INTO ALBERT STREET, UMGENI ROAD TO CRABBE STREET TAXI RANK.</p>
12.7	<p>DURBAN TO LADYSMITH/ EMNAMBITHI</p> <p>FROM CRABBE STREET TAXI RANK, INTO OSBORNE STREET INTO FIRST AVENUE, JOIN EPSOME ROAD, UMGENI ROAD INTO LEOPOLD STREET, JOIN N3 AND PROCEED ALONG N3, FROM N3 ONTO R103 AT COLENZO JOIN N11 INTO LADYSMITH AND TURN AT QUEEN STREET TO LADYSMITH TAXI RANK AND RETURN.</p> <p>RETURN</p> <p>FROM LADYSMITH TAXI RANK INTO QUEEN STREET, INTO N11, INTO AND ALONG R103, JOIN N3 AT COLENZO, INTO AND ALONG N3 TO DURBAN, INTO OLD DUTCH ROAD, ALICE STREET, LEFT INTO ALBERT STREET, UMGENI ROAD TO CRABBE STREET TAXI RANK.</p>



## transport

Department:  
Transport  
Province of KwaZulu-Natal

## GAZETTE

LGKZNG44-2019-FEB

REGION: ALL

12.8	<p>DURBAN TO MANDENI FROM APPROVED TAXI RANK IN DURBAN TO APPROVED TAXI RANK IN MANDINI DIRECT AND RETURN FORWARD TRIP.</p> <p>ROUTE: FROM CARTWRIGHT FLATS TAXI RANK INTO UMGENI ROAD TURN INTO ARGYLE ROAD AND JOIN M4 PROCEED TO N2 AT BALLITO, INTO AND ALONG N2 UNTIL R245, INTO AND ALONG R245 VIA DARNALL TO R102, INTO AND ALONG R102 TO R258 INTO MANDINI, INTO AND ALONG MAIN ROAD MANDINI TO AMATIKULU RANKING AT THE MANDINI TAXI RANK AND RETURN.</p> <p>RETURN TRIP.</p> <p>ROUTE: FROM MANDINI TAXI RANK INTO AND ALONG MAIN ROAD FROM AMATIKULU, INTO R258, INTO AND ALONG R102 VIA DARNALL INTO AND ALONG R245, INTO N2, JOIN M4 AT BALLITO, PROCEED ALONG M4 TO DURBAN, RIGHT INTO ARGYLE ROAD, LEFT INTO UMGENI ROAD, RIGHT INTO LEOPOLD STREET, RIGHT INTO WARWICK AVENUE, RIGHT INTO ALICE STREET, LEFT INTO ALBERT STREET TO CARTWRIGHT FLATS TAXI RANK.</p>
12.9	<p>DURBAN TO NEWCASTLE</p> <p>FROM CRABBE STREET TAXI RANK, INTO OSBORNE STREET, INTO FIRST AVENUE INTO EPSOME ROAD AND TURN INTO LEOPOLD STREET, INTO AND ALONG N3 AND PROCEED TO R103 AT COLENZO INTO AND ALONG R103, INTO AND ALONG N11 TO NEWCASTLE, TURN INTO ALLEN STREET, INTO KIRKLAND STREET, VOORTREKKER STREET TO NEWCASTLE TAXI RANK AND RETURN.</p> <p>RETURN FROM NEWCASTLE TAXI RANK INTO VOORTREKKER STREET, INTO KIRKLAND STREET, INTO ALLEN STREET, INTO AND ALONG N11, INTO AND ALONG R103, JOIN N3 AT COLENZO, INTO AND ALONG N3 TO DURBAN, INTO OLD DUTCH ROAD, ALICE STREET</p>
12.10	<p>DURBAN TO STANGER FROM APPROVED TAXI RANK IN DURBAN TO APPROVED TAXI RANK IN STANGER DIRECT AND RETURN FORWARD TRIP.</p> <p>ROUTE: FROM CARTWRIGHT FLATS TAXI RANK INTO UMGENI ROAD TURN INTO ARGYLE ROAD AND JOIN M4, INTO AND ALONG M4, INTO R214 VIA UMHLALI, JOIN R102 VIA SHAKASKRAAL TURN INTO CHIEF ALBERT LUTHULI STREET INTO BALCOMBE ROAD TO KWA DUKUZA/STANGER TAXI RANK AND RETURN.</p> <p>RETURN TRIP.</p> <p>ROUTE: FROM KWADUKUZA / STANGER TAXI RANK INTO BALCOMBE ROAD, INTO CHIEF ALBERT LUTHULI STREET, JOIN THE R102 VIA SHAKASKRAAL, INTO R214 VIA UMHLALI, INTO AND ALONG M4 TO DURBAN, INTO ARGYLE ROAD, LEFT INTO UMGENI ROAD, RIGHT INTO LEOPOLD STREET, RIGHT INTO WARWICK AVENUE, RIGHT INTO ALICE STREET LEFT INTO ALBERT STREET, INTO CARTWRIGHT FLATS TAXI RANK.</p>
12.11	<p>DURBAN TO MKUZE FROM APPROVED TAXI RANK IN DURBAN TO APPROVED TAXI RANK IN MKUZE DIRECT AND RETURN.</p> <p>FROM CARTWRIGHT FLATS TAXI RANK INTO UMGENI ROAD TURN INTO ARGYLE ROAD AND JOIN M4 PROCEED TO N2 AT BALLITO, INTO AND ALONG N2 RIGHT INTO MKUZE MAIN ROAD, INTO EAGLE AVENUE TO MKUZE TAXI RANK AND RETURN.</p> <p>RETURN</p> <p>FROM MKUZE TAXI RANK INTO EAGLE AVENUE, INTO MAIN ROAD, INTO AND ALONG N2, JOIN M4 AT BALLITO, PROCEED ALONG M4 TO DURBAN, RIGHT INTO ARGYLE ROAD, LEFT INTO UMGENI ROAD, RIGHT INTO LEOPOLD STREET, RIGHT INTO WARWICK AVENUE, RIGHT INTO ALICE STREET, LEFT INTO ALBERT STREET TO CARTWRIGHT FLATS TAXI RANK.</p>



## transport

Department:  
Transport  
Province of KwaZulu-Natal

## GAZETTE

LGKZNG44-2019-FEB

REGION: ALL

12.12	<p>DURBAN TO MELMOTH FROM APPROVED TAXI RANKS IN DURBAN TO APPROVED TAXI RANK IN MELMOTH DIRECT AND RETURN.</p> <p>FROM CRABBE STREET TAXI RANK, LEFT INTO OSBORNE, INTO FIRST AVENUE / STAMFORDHILL ROAD INTO ARGYLE ROAD JOIN M4 PROCEED TO N2 AT BALLITO, INTO AND ALONG N2 TO R66, INTO AND ALONG R66 TO MELMOTH, INTO AND VICTORIA STREET TO MELMOTH TAXI RANK AND RETURN.</p> <p>RETURN</p> <p>FROM MELMOTH TAXI RANK INTO VICTORIA STREET, INTO AND ALONG R66, INTO AND ALONG N2, JOIN M4 AT BALLITO; PROCEED ALONG M4 TO DURBAN, RIGHT INTO ARGYLE ROAD, LEFT INTO UMGENI ROAD, RIGHT INTO LEOPOLD STREET, RIGHT IN TO WARWICK AVENUE, RIGHT INTO ALICE STREET, LEFT INTO ALBERT STREET, INTO UMGENI ROAD TO CRABBE STREET TAXI RANK.</p>
12.13	<p>FROM APPROVED TAXI RANK IN DURBAN TO APPROVED TAXI RANK IN GINGINDLOVU DIRECT AND RETURN</p> <p>FORWARD TRIP ROUTE: FROM CRABBE STREET TAXI RANK, INTO OSBORNE STREET, INTO FIRST AVENUE / STAMFORDHILL ROAD INTO ARGYLE ROAD JOIN M4 PROCEED TO N2 AT BALLITO, PROCEED ALONG THE N2 TO R258, INTO AND ALONG R258, INTO AND ALONG ROAD R102 TO MAIN STREET, GINGINDLOVU, CONTINUE ALONG MAIN STREET TO GINGINDLOVU TAXI RANK AND RETURN.</p> <p>RETURN TRIP ROUTE: FROM GINGINDLOVU TAXI RANK INTO MAIN STREET, INTO AND ALONG R102, INTO AND ALONG R258, INTO N2, JOIN M4 AT BALLITO, PROCEED ALONG M4 TO DURBAN, RIGHT INTO ARGYLE ROAD, LEFT INTO UMGENI ROAD, RIGHT INTO LEOPOLD STREET, RIGHT INTO WARWICK AVENUE, RIGHT INTO ALICE STREET, LEFT INTO ALBERT STREET, INTO UMGENI ROAD TO CRABBE STREET TAXI RANK.</p>
12.14	<p>DURBAN TO MTUBATUBA FROM APPROVED TAXI RANK IN DURBAN TO APPROVED TAXI RANK IN MTUBATUBA DIRECT AND RETURN FORWARD TRIP.</p> <p>ROUTE: FROM CRABBE STREET TAXI RANK, LEFT INTO OSBORNE STREET INTO FIRST AVENUE / STAMFORDHILL ROAD INTO ARGYLE ROAD JOIN M4 PROCEED TO N2 AT BALLITO, INTO AND ALONG N2 TO BHOBZA ROAD (MTUBATUBA) INTO AND ALONG BHOBZA ROAD, INTO AND ALONG RIVerview ROAD, INTO AND ALONG JOHN ROSS ROAD, INTO AND ALONG NYATHI ROAD TO MTUBATUBA TAXI RANK AND RETURN.</p> <p>RETURN TRIP.</p> <p>ROUTE: FROM MTUBATUBA TAXI RANK, INTO AND ALONG NYATHI ROAD, INTO AND ALONG JOHN ROSS ROAD, INTO AND ALONG RIVerview ROAD, INTO AND ALONG BHOBZA ROAD, INTO AND ALONG N2, JOIN M4 AT BALLITO, PROCEED ALONG M4 TO DURBAN, RIGHT INTO ARGYLE ROAD, LEFT INTO UMGENI ROAD, RIGHT INTO LEOPOLD STREET, RIGHT INTO WARWICK AVENUE, RIGHT INTO ALICE STREET, LEFT INTO ALBERT STREET, UMGENI ROAD TO CRABBE STREET TAXI RANK</p>
12.15	<p>DURBAN TO NONGOMA FROM APPROVED TAXI RANK IN DURBAN TO APPROVED TAXI RANK IN NONGOMA .</p> <p>FORWARD TRIP.</p> <p>ROUTE: FROM CRABBE STREET TAXI RANK LEFT INTO OSBORNE STREET, INTO FIRST AVENUE / STAMFORDHILL ROAD INTO ARGYLE ROAD AND JOIN M4 PROCEED TO N2 AT BALLITO, INTO AND ALONG N2 TO R66, INTO AND ALONG R66 BY PASSING ESHOWE, INTO AND ALONG R34, TURN TO R66 TO NONGOMA BY PASSING ULUNDI TO NONGOMA TAXI RANK AND RETURN.</p> <p>RETURN TRIP.</p> <p>ROUTE: FROM NONGOMA TAXI RANK, TURN INTO R66 BY PASSING ULUNDI, INTO AND ALONG R34, INTO AND ALONG R66 BY PASSING ESHOWE, INTO AND ALONG N2, JOIN M4 AT BALLITO, PROCEED ALONG M4 TO DURBAN, RIGHT INTO ARGYLE ROAD, LEFT INTO UMGENI ROAD, RIGHT INTO LEOPOLD STREET, RIGHT INTO WARWICK AVENUE, RIGHT INTO ALICE STREET, LEFT INTO ALBERT STREET, UMGENI ROAD, TO CRABBE STREET TAXI RANK.</p>



## transport

Department:  
Transport  
Province of KwaZulu-Natal

## GAZETTE

LGKZNG44-2019-FEB

REGION: ALL

12.16	<p><b>DURBAN TO DUNDEE</b></p> <p>FROM CRABBE STREET TAXI RANK, INTO OSBORNE STREET, INTO FIRST AVENUE JOIN EPSOME ROAD, UMGENI ROAD INTO LEOPOLD STREET JOIN N3 AND PROCEED ALONG N3 TO R103 AT COLENZO, ALONG R103, JOIN N11 PROCEED TO R692 TO DUNDEE INTO AND ALONG R68, INTO DUNDEE AND TURN TO VICTORIA STREET TAXI RANK IN DUNDEE AND RETURN.</p> <p>FROM VICTORIA STREET TAXI RANK INTO AND ALONG R68, INTO AND ALONG R692, INTO AND ALONG N11, INTO AND ALONG R103, JOIN N3 AT COLENZO, INTO AND ALONG N3 TO DURBAN, OLD DUTCH ROAD, ALICE STREET, LEFT INTO ALBERT STREET, UMGENI ROAD TO CRABBE STREET TAXI RANK.</p>
12.17	<p><b>DURBAN TO BABANANGO</b></p> <p>FROM APPROVED TAXI RANK IN DURBAN TO APPROVED TAXI RANK IN BABANANGO DIRECT AND RETURN.</p> <p>FROM CARTWRIGHT FLATS TAXI RANK INTO UMGENI ROAD TURN INTO ARGYLE ROAD AND JOIN M4 PROCEED TO N2 AT BALLITO, INTO AND ALONG THE N2 TO R66, INTO AND ALONG R66, LEFT INTO AND ALONG R68 TO TAXI RANK AT BABANANGO AND RETURN.</p> <p>RETURN TRIP</p> <p>FROM BABANANGO TAXI RANK INTO AND ALONG R68, INTO AND ALONG R66, INTO N2, JOIN M4 AT BALLITO; PROCEED ALONG M4 TO DURBAN, RIGHT INTO ARGYLE ROAD, LEFT INTO UMGENI ROAD, RIGHT INTO LEOPOLD STREET, RIGHT INTO WARWICK AVENUE, RIGHT INTO ALICE STREET, LEFT INTO ALBERT STREET, TO CARTWRIGHT FLATS TAXI RANK.</p>
12.18	<p><b>DURBAN TO VRYHEID</b></p> <p>FROM APPROVED TAXI RANK IN DURBAN TO APPROVED TAXI RANK IN VRYHEID DIRECT AND RETURN FORWARD TRIP.</p> <p>ROUTE: FROM CRABBE STREET TAXI RANK LEFT INTO OSBORNE STREET, INTO FIRST AVENUE, STAMFORDHILL ROAD JOIN M4 PROCEED TO N2 AT BALLITO INTO AND ALONG N2, TO R66 VIA GINGINDLOVU INTO AND ALONG R34 VIA MELMOTH AND CONTINUE TO VRYHEID EAST ON R34 JOIN STRETCH STREET AND TURN AT BOCRET STREET TO VRYHEID TAXI RANK AND RETURN.</p> <p>RETURN TRIP.</p> <p>ROUTE: FROM VRYHEID TAXI RANK INTO BOCRET STREET, INTO STRETCH STREET, INTO R34 WEST, INTO AND ALONG R34 VIA MELMOTH, INTO AND ALONG R66 VIA GINGINDLOVU, INTO AND ALONG N2, JOIN M4 AT BALLITO, PROCEED ALONG M4 TO DURBAN, RIGHT INTO ARGYLE ROAD, LEFT INTO UMGENI ROAD, RIGHT INTO LEOPOLD STREET, RIGHT INTO WARWICK AVENUE, RIGHT INTO ALICE STREET, LEFT INTO ALBERT STREET, UMGENI ROAD TO CRABBE STREET TAXI RANK.</p> <p>NB: RETURN JOURNEY THE RETURN TRIP IS THE FORWARD TRIP IN REVERSE SAVE AND EXCEPT WHERE ONE WAY STREETS IN CITY AREAS DO NOT ALLOW THIS WHEREUPON THE ROUTE SHALL BE AS CLOSE AS POSSIBLE TO THAT OF THE FORWARD TRIP AND AS PRESCRIBED BY THE RELEVANT LOCAL AUTHORITY.</p>
12.19	<p><b>DURBAN TO HLUHLUWE</b></p> <p>FROM CRABBE STREET TAXI RANK, INTO OSBORNE STREET, INTO FIRST AVENUE / STAMFORDHILL ROAD INTO ARGYLE ROAD JOIN M4 PROCEED TO N2 AT BALLITO, INTO AND ALONG N2 TO R22 AT HLUHLUWE INTO MAIN ROAD HLULUWE, INTO HLULUWE TAXI RANK AND RETURN.</p> <p>RETURN</p> <p>FROM HLULUWE TAXI RANK, INTO MAIN ROAD, INTO AND ALONG R22, INTO AND ALONG N2, JOIN M4 AT BALLITO; PROCEED ALONG M4 TO DURBAN, RIGHT INTO ARGYLE ROAD, LEFT INTO UMGENI ROAD, RIGHT INTO LEOPOLD STREET, RIGHT INTO WARWICK AVENUE, RIGHT INTO ALICE STREET, LEFT INTO ALBERT STREET, INTO UMGENI ROAD TO CRABBE STREET TAXI RANK</p>



## transport

Department:  
Transport  
Province of KwaZulu-Natal

## GAZETTE

LGKZNG44-2019-FEB

REGION: ALL

12.20	<p><b>DURBAN TO RICHARDS BAY</b></p> <p>FROM CRABBE STREET TAXI RANK, INTO OSBORNE STREET, INTO FIRST AVENUE / STAMFORDHILL ROAD INTO ARGYLE ROAD JOIN M4 PROCEED TO N2 AT BALLITO, INTO AND ALONG N2 TO R34, INTO AND ALONG R34 (JOHN ROSS HIGHWAY), INTO AND ALONG BULLION ROAD, INTO KRUGER RAND ROAD TO RICHARDSBAY TAXI RANK AND RETURN.</p> <p>FROM RICHARDSBAY TAXI RANK, INTO KRUGER RAND ROAD, INTO AND ALONG BULLION ROAD, ALONG R34 (JOHN ROSS HIGHWAY), INTO AND ALONG N2, JOIN M4 AT BALLITO, PROCEED ALONG M4 TO DURBAN, RIGHT INTO ARGYLE ROAD, LEFT INTO UMGENI ROAD, RIGHT INTO LEOPOLD STREET, RIGHT INTO WARWICK AVENUE, RIGHT INTO ALICE STREET, LEFT INTO ALBERT STREET, INTO UMGENI ROAD INTO CRABBE STREET TAXI RANK.</p>
12.21	<p><b>DURBAN TO EMPANGENI</b></p> <p>FROM APPROVED TAXI RANK IN DURBAN TO APPROVED TAXI RANKS IN EMPANGENI DIRECT AND RETURN.</p> <p>FROM CRABBE STREET TAXI RANK, INTO OSBORNE STREET, INTO FIRST AVENUE / STAMFORDHILL ROAD INTO ARGYLE ROAD JOIN M4 PROCEED TO N2 AT BALLITO, INTO AND ALONG N2 TO R66, INTO AND ALONG R66 BY PASSING GINGINDLOVU, INTO ALONG R102 TO EMPANGENI, LEFT INTO AND ALONG JOHN ROSS HIGHWAY TO EMPANGENI "A" TAXI RANK AND RETURN.</p> <p>RETURN</p> <p>FROM EMPANGENI "A" TAXI RANK INTO AND ALONG JOHN ROSS HIGHWAY, RIGHT INTO R102, INTO AND ALONG R66 BY PASSING GINGINDLOVU, INTO AND ALONG N2, JOIN M4 AT BALLITO, PROCEED ALONG M4 TO DURBAN, RIGHT INTO ARGYLE ROAD, LEFT INTO UMGENI ROAD, RIGHT INTO LEOPOLD STREET, RIGHT INTO WARWICK AVENUE, RIGHT INTO ALICE STREET, LEFT INTO ALBERT STREET, INTO UMGENI ROAD TO CRABBE STREET TAXI RANK.</p> <p>FROM CRABBE STREET TAXI RANK, INTO OSBORNE STREET, INTO FIRST AVENUE / STAMFORDHILL ROAD INTO ARGYLE ROAD JOIN M4 PROCEED TO N2 AT BALLITO, INTO AND ALONG N2 TO R66, INTO AND ALONG R66 BY PASSING GINGINDLOVU INTO AND ALONG R102, INTO AND ALONG TANNER ROAD (EMPANGENI RAIL), TO "B" RANK EMPANGENI RAIL AND RETURN.</p> <p>RETURN</p> <p>FROM "B" RANK EMPANGENI RAIL INTO AND ALONG TANNER ROAD, INTO AND ALONG R102, INTO AND ALONG R66 BY PASSING GINGINDLOVU, INTO N2, JOIN M4 AT BALLITO, PROCEED ALONG M4 TO DURBAN, RIGHT INTO ARGYLE ROAD, INTO UMGENI ROAD, RIGHT INTO LEOPOLD STREET, RIGHT INTO WARWICK AVENUE, RIGHT INTO ALICE STREET, LEFT INTO ALBERT STREET, INTO UMGENI ROAD TO CRABBE STREET TAXI RANK.</p>





## transport

Department:  
Transport  
Province of KwaZulu-Natal

## GAZETTE

LGKZNG44-2019-FEB

REGION: ALL

12.22	<p><b>DURBAN TO WELKOM.</b></p> <p>ROUTE: FROM CARTWRIGHT FLATS TAXI RANK INTO AND ALONG UMGENI ROAD, RIGHT INTO AND ALONG LEOPOLD STREET INTO AND ALONG N3 TO HARRISMITH, INTO AND ALONG N5 VIA BETHLEHEM, SENEKAL, INTO AND ALONG R70 VIA VENTERSBERG, INTO AND ALONG R73 VIA VIRGINIA INTO AND ALONG POWER ROAD TO CONSTANTIA / MOTHUSI ROAD TO TAXI RANK IN WELKOM AND RETURN.</p> <p>RETURN TRIP.</p> <p>ROUTE: FROM WELKOM TAXI RANK INTO CONSTANTIA / MOTHUSI ROAD, INTO AND ALONG POWER ROAD, INTO AND ALONG R73 VIA VIRGINIA, INTO AND ALONG R70 VIA VENTERSBERG, INTO AND ALONG N5 VIA SENEKAL AND BETHLEHEM, INTO HARRISMITH, INTO AND ALONG N3 TO DURBAN, INTO OLD DUTCH ROAD, ALICE STREET, LEFT INTO ALBERT STREET, INTO CARTWRIGHT FLATS TAXI RANK.</p> <p>ALTERNATIVELY: VIA PINETOWN ON RETURN TRIPS TO DURBAN (DROP PASSENGERS ONLY).</p> <p>FROM WELKOM...TO N3 INTO AND ALONG M13 TO PINETOWN INTO AND ALONG OLD MAIN ROAD RIGHT INTO CROMPTON STREET TO M13, JOIN N3 AT PARADISE VALLEY INTO AND ALONG N3 TO DURBAN INTO OLD DUTCH ROAD, ALICE STREET TO CARTWRIGHT FLATS TAXI RANK.</p> <p>NO PASSENGERS TO BE PICKED UP IN PINETOWN.</p> <p>NB: RETURN JOURNEY</p> <p>THE RETURN TRIP IS THE FORWARD TRIP IN REVERSE SAVE AND EXCEPT WHERE ONE WAY STREETS IN CITY AREAS DO NOT ALLOW THIS WHEREUPON THE ROUTE SHALL BE AS CLOSE AS POSSIBLE TO THAT OF THE FORWARD TRIP AND AS PRESCRIBED BY THE RELEVANT LOCAL AUTHORITY.</p>
12.23	<p><b>DURBAN TO QWA QWA</b></p> <p>FROM APPROVED TAXI RANK IN DURBAN TO APPROVED TAXI RANK IN QWAQWA DIRECT AND RETURN FORWARD TRIP.</p> <p>ROUTE: FROM CARTWRIGHT FLATS TAXI RANK INTO AND ALONG UMGENI ROAD, INTO AND ALONG LEOPOLD STREET, INTO AND ALONG N3 TO HARRISMITH FROM HARRISMITH ALONG R712, INTO AND ALONG R57 TO PHUTHADITJABA INTO AND ALONG MAMPOI STREET TO QWAQWA TAXI RANK AND RETURN.</p> <p>ALTERNATIVELY ...INTO AND ALONG N3 TO R74, INTO AND ALONG R74, TO R712, INTO AND ALONG R712, INTO AND ALONG R57 TO PHUTHADITJABA, MAMPOI STREET TO QWAQWA TAXI RANK AND RETURN.</p> <p>RETURN TRIP.</p> <p>ROUTE: FROM QWAQWA TAXI RANK INTO AND ALONG MAMPOI STREET, INTO AND ALONG R57, INTO AND ALONG R712 TO HARRISMITH, INTO AND ALONG N3 TO DURBAN, INTO OLD DUTCH ROAD, ALICE STREET, LEFT INTO ALBERT STREET, INTO CARTWRIGHT FLATS TAXI RANK.</p> <p>ALTERNATIVELY: VIA PINETOWN ON RETURN TRIPS TO DURBAN (DROP PASSENGERS ONLY).</p> <p>FROM: QWAQWA TAXI RANK...TO N3 INTO AND ALONG M13 TO PINETOWN INTO AND ALONG OLD MAIN ROAD RIGHT INTO CROMPTON STREET TO M13, JOIN N3 AT PARADISE VALLEY INTO AND ALONG N3 TO DURBAN INTO OLD DUTCH ROAD, ALICE STREET LEFT INTO ALBERT STREET TO CARTWRIGHT FLATS TAXI RANK.</p> <p>NO PASSENGERS TO BE PICKED UP IN PINETOWN.</p>
12.24	<p><b>DURBAN TO MAHLABATHINI</b></p> <p>FROM CRABBE STREET TAXI RANK, INTO OSBORNE STREET, INTO FIRST AVENUE / STAMFORDHILL ROAD INTO ARGYLE ROAD AND JOIN M4 PROCEED TO N2 AT BALLITO, INTO AND ALONG N2 TO R66, INTO AND ALONG R66 BY PASSING ESHOWE, INTO AND ALONG R34, RIGHT INTO AND ALONG R66 TO ULUNDI, INTO PRINCESS MAGOGO STREET TO ULUNDI TAXI RANK AND RETURN.</p> <p>FROM ULUNDI TAXI RANK INTO PRINCESS MGOGO STREET, INTO AND ALONG R66, INTO AND ALONG R34, INTO AND ALONG R66 BY PASSING ESHOWE, INTO AND ALONG N2, JOIN M4 AT BALLITO, PROCEED ALONG M4 TO DURBAN, RIGHT INTO ARGYLE ROAD, LEFT INTO UMGENI ROAD, RIGHT INTO LEOPOLD STREET, RIGHT INTO WARWICK AVENUE, RIGHT INTO ALICE STREET, LEFT INTO ALBERT STREET, INTO UMGENI ROAD TO CRABBE STREET TAXI RANK.</p>



## transport

Department:  
Transport  
Province of KwaZulu-Natal

## GAZETTE

LGKZNG44-2019-FEB

REGION: ALL

12.25	<p><b>DURBAN TO GINGINDLOVU</b></p> <p>FROM APPROVED TAXI RANK IN DURBAN TO APPROVED TAXI RANK IN GINGINDLOVU DIRECT AND RETURN.</p> <p>ROUTE: FROM CRABBE STREET TAXI RANK, INTO OSBORNE STREET, INTO FIRST AVENUE/STAMFORDHILL ROAD INTO ARGYLE ROAD JOIN M4 PROCEED TO N2 AT BALLITO, PROCEED ALONG THE N2 TO R258, INTO AND ALONG R258, INTO AND ALONG ROAD R102 TO MAIN STREET, GINGINDLOVU, CONTINUE ALONG MAIN STREET TO GINGINDLOVU TAXI RANK AND RETURN.</p> <p>RETURN TRIP.</p> <p>ROUTE: FROM GINGINDLOVU TAXI RANK INTO MAIN STREET, INTO AND ALONG R258, INTO N2, JOIN M4 AT BALLITO; PROCEED ALONG M4 TO DURBAN, RIGHT INTO ARGYLE ROAD, LEFT INTO UMGENI ROAD, RIGHT INTO LEOPOLD STREET, RIGHT INTO WARWICK AVENUE, RIGHT INTO ALICE STREET, LEFT INTO ALBERT STREET, INTO UMGENI ROAD TO CRABBE STREET TAXI RANK.</p>
12.26	<p><b>DURBAN TO ESHOWE</b></p> <p>FROM APPROVED TAXI RANK IN DURBAN TO APPROVED TAXI RANK IN ESHOWE DIRECT AND RETURN.</p> <p>FROM CRABBE STREET TAXI RANK, LEFT INTO OSBORNE STREET INTO FIRST AVENUE / STAMFORDHILL ROAD INTO ARGYLE ROAD JOIN M4 PROCEED TO N2 AT BALLITO, CONTINUE ALONG N2 TO R66, INTO AND ALONG R66, TO ESHOWE, INTO AND ALONG JOHN ROSS HIGHWAY, INTO OSBORNE ROAD TO ESHOWE TAXI RANK AND RETURN.</p> <p>RETURN</p> <p>FROM ESHOWE TAXI RANK INTO OSBORNE ROAD, INTO AND ALONG JOHN ROSS HIGHWAY, INTO AND ALONG R66, INTO AND ALONG N2, JOIN M4 AT BALLITO, PROCEED ALONG M4 TO DURBAN, RIGHT INTO ARGYLE ROAD, LEFT INTO UMGENI ROAD, RIGHT INTO LEOPOLD STREET, RIGHT INTO WARWICK AVENUE, RIGHT INTO ALICE STREET, LEFT INTO ALBERT STREET, UMGENI ROAD TO CRABBE STREET TAXI RANK.</p>
12.27	<p><b>DURBAN TO STANDERTON.</b></p> <p>FROM OSBORNE ROAD TAXI RANK, LEFT TO FIRST AVENUE, BECOMES EPSOM ROAD, WHICH BECOMES INGUCE, RIGHT DAVID WEBSTER (LEOPOLD STREET), INTO N3, PASS MOOI RIVER OFF RAMP AND TURN RIGHT TO R103, PASS COLENZO, PASS ROOSBOM OFF RAMP AND TURN RIGHT TO N11, INTO LYELL STREET, LYELL STREET BECOMES N11, PASS NEWCASTLE, LEFT TO ADELADE TAMBO STREET, PASS VOLKSRUST, RIGHT TO GOVAN MBEKI DRIVE, INTO R23 PASS PERDEKOP, R23 BECOMES R546, RIGHT TO VRY STREET, RIGHT TO BURGER STREET INTO BURGER STREET INTO BURGER STREET INTO BURGER STREET TAXI RANK.</p> <p>RETURN ROUTE.</p> <p>FROM STANDERTON TAXI RANK IN BURGER STREET, INTO MONANI MASIYELA STREET, LEFT TO VRY STREET, LEFT TO R23, RIGHT TO ADELADE TAMBO STREET, LEFT TO N11 OFF RAMP AND TURN LEFT TO R103, PASS ROOSBOM AND COLENZO OFF RAMP AND LEFT TO N3, PASS ALL PLACES MENTIONED BEFORE ON N3, LEFT TO OLD DUTCH ROAD, INTO JOHANNES NKOSI (ALICE STREET), LEFT TO INGUCE (ALBERT STREET), INTO UMGENI ROAD, LEFT TO CRABBE STREET TAXI RANK.</p>
12.28	<p><b>DURBAN TO WITBANK.</b></p> <p>FROM OSBORNE ROAD TAXI RANK, LEFT TO FIRST AVENUE, BECOMES EPSOM ROAD, WHICH BECOMES INGUCE, RIGHT DAVID WEBSTER (LEOPOLD STREET), INTO N3, PASS MOOI RIVER OFF RAMP AND TURN RIGHT TO R103, PASS COLENZO, PASS ROOSBOM OFF RAMP AND TURN RIGHT TO N11, INTO LYELL STREET, LYELL STREET BECOMING N11, PASS LADYSMITH, PASS NEWCASTLE, PASS CHARLESTOWN, PASS VOLKSRUST, PASS AMERSFORT, PASS ERMELO, PASS HENDRINA, LEFT TO R38, RIGHT TO R542, RIGHT TO R544, RIGHT TO BEAUTY AVENUE, TO DUVAN TAXI RANK IN WITBANK.</p> <p>RETURN ROUTE.</p> <p>FROM DUVAN TAXI RANK IN WITBANK, LEFT TO BEAUTY STREET, LEFT TO R544, RIGHT TO M35, LEFT TO N17, RIGHT TO M35, INTO N11 OFF RAMP AND LEFT TO R103, PASS ROOSBOM AND COLENZO OFF RAMP AND LEFT TO N3, LEFT TO OLD DUTCH ROAD, INTO JOHANNES NKOSI (ALICE STREET), LEFT TO INGUCE (ALBERT STREET), INTO UMGENI ROAD, LEFT TO CRABBE STREET TAXI RANK.</p>

**transport**

Department:  
Transport  
Province of KwaZulu-Natal

**GAZETTE****LGKZNG44-2019-FEB****REGION: ALL****12.29** DURBAN TO VEREENIGING

FROM OSBORNE ROAD TAXI RANK, LEFT TO FIRST AVENUE, BECOMES EPSOM ROAD, WHICH BECOMES INGUCE, RIGHT DAVID WEBSTER (LEOPOLD STREET), INTO N3, PASS PIETERMARITZBURG, PASS MOOI RIVER, PASS HARRISMITH, PASS WARDEN, LEFT TO R54, LEFT TO R42, RIGHT TO GENERAL HERTZOG STREET, LEFT TO UNION STREET, TO VEREENIGING TAXI RANK (RS022) AND RETURN ON THE SAME ROUTE.

**RETURN ROUTE**

FROM VEREENIGING TAXI RANK (RS022), RIGHT TO GENERAL HERTZOG, RIGHT R54, TO N3, PASS ALL ABOVE MENTIONED PLACES THAT ARE ON THE N3 AND THEN LEFT TO OLD DUTCH ROAD, INTO JOHANNES NKOSI (ALICE STREET), LEFT TO INGUCE (ALBERT STREET), INTO UMGENI ROAD, LEFT TO CRABBE STREET TAXI RANK.



## transport

Department:  
Transport  
Province of KwaZulu-Natal

## GAZETTE

LGKZNG44-2019-FEB

REGION: ALL

1) <b>Application Number:</b> APP0108464	2) <b>Gazette Number:</b> LGKZNG44-2019-FEB
3) <b>Applicant:</b> RA MTHETHWA <b>ID NO.</b> 6005055682085 <b>Association:</b> DURBAN LONG DISTANCE TAXI ASSOCIATION	4) <b>Applicant Address:</b> 32 UMGENI ROAD 273 UMGENI CENTER DURBAN KWA-ZULU NATAL 4001
5) <b>Existing Licence Holder:</b> NOT APPLICABLE <b>ID NO.</b> NOT APPLICABLE	6) <b>Existing Licence Holder Address:</b> NOT APPLICABLE
7) <b>Type of application:</b> NEW OPERATING LICENCE	8) <b>Operating Licence Number:</b> NOTAVAILABLE
9) <b>Vehicle Type:</b> MINIBUS	10) 1 X 22 (SEATED) + 0 (STANDING)
11) <b>Region:</b> DURBAN CENTRAL	
12.1	<p>DURBAN TO JOHANNESBURG FROM APPROVED TAXI RANK IN DURBAN TO WANDERERS STREET, JOHANNESBURG TO PARK CITY TAXI RANK NO. 2 DIRECT AND RETURN.</p> <p>ROUTE: FROM CRABBE STREET / OSBORNE STREET TAXI RANK INTO FIRST AVENUE, EPSOME ROAD, UMGENI ROAD, LEOPOLD STREET, INTO AND ALONG N3 BY PASSING PIETERMARTIZBURG, HARRISMITH TO M2 WEST JOHANNESBURG, INTO AND ALONG HARROW ROAD, ANDERSON STREET, TROY STREET, PLAIN STREET, WANDERERS STREET, TO WANDERERS STREET TAXI RANK JOHANNESBURG AND RETURN.</p> <p>RETURN TRIP.</p> <p>ROUTE: FROM WANDERERS STREET TAXI RANK INTO PLAIN STREET, TROY STREET, ANDERSON STREET, INTO AND ALONG HARROW ROAD, INTO AND ALONG M2 EAST, INTO AND ALONG N3 PASSING HARRISMITH, AND PIETERMARTIZBURG TO DURBAN, INTO OLD DUTCH ROAD, ALICE STREET, LEFT INTO ALBERT STREET, UMGENI ROAD INTO CRABBE STREET / OSBORNE STREET TAXI RANK.</p>
12.2	<p>DURBAN TO KRANSKOP FROM CARTWRIGHT FLATS TAXI RANK, INTO UMGENI ROAD TURN INTO ARGYLE ROAD AND JOIN M4 PROCEED TO N2 AT BALLITO, PROCEED ALONG N2 INTO AND ALONG R74 BY PASSING STANGER TO KRANSKOP, RIGHT INTO MAIN ROAD KRANSKOP TO KRANSKOP TAXI RANK AND RETURN.</p> <p>FROM KRANSKOP TAXI RANK, INTO MAIN ROAD, INTO AND ALONG R74 BY PASSING STANGER, INTO AND ALONG N2, JOIN M4 AT BALLITO, PROCEED ALONG M4 TO DURBAN, RIGHT INTO ARGYLE ROAD, LEFT INTO UMGENI ROAD, RIGHT INTO LEOPOLD STREET, RIGHT INTO WARWICK AVENUE, RIGHT INTO ALICE STREET, LEFT INTO ALBERT STREET TO CARTWRIGHT FLATS TAXI RANK.</p>
12.3	<p>DURBAN TO MANGUZA FROM APPROVED TAXI RANKS IN DURBAN TO APPROVED TAXI RANKS IN MANGUZA DIRECT AND RETURN.</p> <p>FROM CARTWRIGHT FLATS TAXI RANK INTO UMGENI ROAD TURN INTO ARGYLE ROAD AND JOIN M4 PROCEED TO N2 AT BALLITO, INTO AND ALONG N2, INTO AND ALONG R38, INTO AND ALONG R38 BY PASSING JOZINI INTO AND ALONG R22 TO KWANGWANASE, INTO MAIN ROAD KWANGWANASE TO KWANGWANASE TAXI RANK AND RETURN.</p> <p>RETURN</p> <p>FROM KWANGWANASE TAXI RANK INTO MAIN ROAD, INTO AND ALONG R22, INTO AND ALONG R38 PASSING JOZINI, INTO AND ALONG N2, JOIN M4 AT BALLITO, PROCEED ALONG M4 TO DURBAN, RIGHT INTO ARGYLE STREET, LEFT INTO UMGENI ROAD, RIGHT INTO LEOPOLD STREET, RIGHT INTO WARWICK AVENUE, RIGHT INTO ALICE STREET, LEFT INTO ALBERT STREET, TO CARTWRIGHT FLATS TAXI RANK.</p>



## transport

Department:  
Transport  
Province of KwaZulu-Natal

## GAZETTE

LGKZNG44-2019-FEB

REGION: ALL

12.4	<p>DURBAN TO PONGOLA APPROVED TAXI RANKS IN DURBAN TO APPROVED TAXI RANKS IN PONGOLA DIRECT AND RETURN.</p> <p>FROM CARTWRIGHT FLATS TAXI RANK, INTO UMGENI ROAD, INTO ARGYLE ROAD JOIN M4 PROCEED TO N2 AT BALLITO, INTO AND ALONG N2 TO PONGOLA, TURNING INTO PONGOLA TAXI RANK AND RETURN.</p> <p>RETURN</p> <p>FROM PONGOLA TAXI RANK, INTO AND ALONG N2, JOIN M4 AT BALLITO, PROCEED ALONG M4 TO DURBAN, RIGHT INTO ARGYLE ROAD, LEFT INTO UMGENI ROAD, RIGHT INTO LEOPOLD STREET, RIGHT INTO WARWICK AVENUE, RIGHT INTO ALICE STREET LEFT INTO ALBERT STREET, INTO CARTWRIGHT FLATS TAXI RANK.</p>
12.5	<p>DURBAN TO FICKSBURG FROM APPROVED TAXI RANK IN DURBAN TO APPROVED TAXI RANK IN FICKSBURG DIRECT AND RETURN FORWARD TRIP</p> <p>ROUTE: FROM CARTWRIGHT FLATS TAXI RANK INTO AND ALONG UMGENI ROAD RIGHT INTO AND ALONG LEOPOLD STREET INTO AND ALONG N3 TO HARRISMITH INTO AND ALONG R712, INTO AND ALONG R711 VIA FOURIESBERG, INTO AND ALONG R26 TO FICKSBURG, INTO MC CABE STREET, INTO AND ALONG TOORN STREET TO TAXI RANK IN FICKSBURG AND RETURN.</p> <p>RETURN TRIP.</p> <p>ROUTE: FROM FICKSBURG TAXI RANK INTO AND ALONG TOORN STREET, INTO MCCABE STREET INTO AND ALONG R26, INTO AND ALONG R711 VIA FICKSBURG, INTO AND ALONG R712 TO HARRISMITH INTO AND ALONG N3 TO DURBAN, INTO OLD DUTCH ROAD, ALICE STREET, LEFT INTO ALBERT STREET, INTO CARTWRIGHT FLATS TAXI RANK.</p> <p>ALTERNATIVELY: VIA PINETOWN ON RETURN TRIPS TO DURBAN (DROP PASSENGERS ONLY): FROM FICKSBURG TAXI RANK...TO N3 INTO AND ALONG M13 TO PINETOWN INTO AND ALONG OLD MAIN ROAD RIGHT INTO CROMPTON STREET TO M13, JOIN N3 AT PARADISE VALLEY INTO AND ALONG N3 TO DURBAN, INTO OLD DUTCH ROAD, ALICE STREET LEFT INTO ALBERT STREET TO CARTWRIGHT FLATS TAXI RANK. NO PASSENGERS TO BE PICKED UP IN PINETOWN.</p>
12.6	<p>DURBAN TO HLABISA FROM CRABBE STREET TAXI RANK LEFT INTO OSBORNE STREET, INTO FIRST AVENUE / STAMFORDHILL ROAD INTO ARGYLE ROAD JOIN M4 PROCEED TO N2 AT BALLITO, INTO AND ALONG N2 TO R618 AT MTUBATUBA, INTO AND ALONG R618 TO TAXI RANK AT HLABISA AND RETURN.</p> <p>FROM HLABISA TAXI RANK INTO AND ALONG R618, INTO AND ALONG N2, JOIN M4 AT BALLITO, PROCEED ALONG M4 TO DURBAN, RIGHT INTO ARGYLE ROAD, LEFT INTO UMGENI ROAD, RIGHT INTO LEOPOLD STREET, RIGHT INTO WARWICK AVENUE, RIGHT INTO ALICE STREET, LEFT INTO ALBERT STREET, UMGENI ROAD TO CRABBE STREET TAXI RANK.</p>
12.7	<p>DURBAN TO LADYSMITH/ EMNAMBITHI</p> <p>FROM CRABBE STREET TAXI RANK, INTO OSBORNE STREET INTO FIRST AVENUE, JOIN EPSOME ROAD, UMGENI ROAD INTO LEOPOLD STREET, JOIN N3 AND PROCEED ALONG N3, FROM N3 ONTO R103 AT COLENZO JOIN N11 INTO LADYSMITH AND TURN AT QUEEN STREET TO LADYSMITH TAXI RANK AND RETURN.</p> <p>RETURN</p> <p>FROM LADYSMITH TAXI RANK INTO QUEEN STREET, INTO N11, INTO AND ALONG R103, JOIN N3 AT COLENZO, INTO AND ALONG N3 TO DURBAN, INTO OLD DUTCH ROAD, ALICE STREET, LEFT INTO ALBERT STREET, UMGENI ROAD TO CRABBE STREET TAXI RANK.</p>



## transport

Department:  
Transport  
Province of KwaZulu-Natal

## GAZETTE

LGKZNG44-2019-FEB

REGION: ALL

12.8	<p>DURBAN TO MANDENI FROM APPROVED TAXI RANK IN DURBAN TO APPROVED TAXI RANK IN MANDINI DIRECT AND RETURN FORWARD TRIP.</p> <p>ROUTE: FROM CARTWRIGHT FLATS TAXI RANK INTO UMGENI ROAD TURN INTO ARGYLE ROAD AND JOIN M4 PROCEED TO N2 AT BALLITO, INTO AND ALONG N2 UNTIL R245, INTO AND ALONG R245 VIA DARNALL TO R102, INTO AND ALONG R102 TO R258 INTO MANDINI, INTO AND ALONG MAIN ROAD MANDINI TO AMATIKULU RANKING AT THE MANDINI TAXI RANK AND RETURN.</p> <p>RETURN TRIP.</p> <p>ROUTE: FROM MANDINI TAXI RANK INTO AND ALONG MAIN ROAD FROM AMATIKULU, INTO R258, INTO AND ALONG R102 VIA DARNALL INTO AND ALONG R245, INTO N2, JOIN M4 AT BALLITO, PROCEED ALONG M4 TO DURBAN, RIGHT INTO ARGYLE ROAD, LEFT INTO UMGENI ROAD, RIGHT INTO LEOPOLD STREET, RIGHT INTO WARWICK AVENUE, RIGHT INTO ALICE STREET, LEFT INTO ALBERT STREET TO CARTWRIGHT FLATS TAXI RANK.</p>
12.9	<p>DURBAN TO NEWCASTLE</p> <p>FROM CRABBE STREET TAXI RANK, INTO OSBORNE STREET, INTO FIRST AVENUE INTO EPSOME ROAD AND TURN INTO LEOPOLD STREET, INTO AND ALONG N3 AND PROCEED TO R103 AT COLENZO INTO AND ALONG R103, INTO AND ALONG N11 TO NEWCASTLE, TURN INTO ALLEN STREET, INTO KIRKLAND STREET, VOORTREKKER STREET TO NEWCASTLE TAXI RANK AND RETURN.</p> <p>RETURN</p> <p>FROM NEWCASTLE TAXI RANK INTO VOORTREKKER STREET, INTO KIRKLAND STREET, INTO ALLEN STREET, INTO AND ALONG N11, INTO AND ALONG R103, JOIN N3 AT COLENZO, INTO AND ALONG N3 TO DURBAN, INTO OLD DUTCH ROAD, ALICE STREET</p>
12.10	<p>DURBAN TO STANGER FROM APPROVED TAXI RANK IN DURBAN TO APPROVED TAXI RANK IN STANGER DIRECT AND RETURN FORWARD TRIP.</p> <p>ROUTE: FROM CARTWRIGHT FLATS TAXI RANK INTO UMGENI ROAD TURN INTO ARGYLE ROAD AND JOIN M4, INTO AND ALONG M4, INTO R214 VIA UMHLALI, JOIN R102 VIA SHAKASKRAAL TURN INTO CHIEF ALBERT LUTHULI STREET INTO BALCOMBE ROAD TO KWA DUKUZA/STANGER TAXI RANK AND RETURN.</p> <p>RETURN TRIP.</p> <p>ROUTE: FROM KWADUKUZA / STANGER TAXI RANK INTO BALCOMBE ROAD, INTO CHIEF ALBERT LUTHULI STREET, JOIN THE R102 VIA SHAKASKRAAL, INTO R214 VIA UMHLALI, INTO AND ALONG M4 TO DURBAN, INTO ARGYLE ROAD, LEFT INTO UMGENI ROAD, RIGHT INTO LEOPOLD STREET, RIGHT INTO WARWICK AVENUE, RIGHT INTO ALICE STREET LEFT INTO ALBERT STREET, INTO CARTWRIGHT FLATS TAXI RANK.</p>
12.11	<p>DURBAN TO MKUZE FROM APPROVED TAXI RANK IN DURBAN TO APPROVED TAXI RANK IN MKUZE DIRECT AND RETURN.</p> <p>FROM CARTWRIGHT FLATS TAXI RANK INTO UMGENI ROAD TURN INTO ARGYLE ROAD AND JOIN M4 PROCEED TO N2 AT BALLITO, INTO AND ALONG N2 RIGHT INTO MKUZE MAIN ROAD, INTO EAGLE AVENUE TO MKUZE TAXI RANK AND RETURN.</p> <p>RETURN</p> <p>FROM MKUZE TAXI RANK INTO EAGLE AVENUE, INTO MAIN ROAD, INTO AND ALONG N2, JOIN M4 AT BALLITO, PROCEED ALONG M4 TO DURBAN, RIGHT INTO ARGYLE ROAD, LEFT INTO UMGENI ROAD, RIGHT INTO LEOPOLD STREET, RIGHT INTO WARWICK AVENUE, RIGHT INTO ALICE STREET, LEFT INTO ALBERT STREET TO CARTWRIGHT FLATS TAXI RANK.</p>





## transport

Department:  
Transport  
Province of KwaZulu-Natal

## GAZETTE

LGKZNG44-2019-FEB

REGION: ALL

12.12	<p>DURBAN TO MELMOTH FROM APPROVED TAXI RANKS IN DURBAN TO APPROVED TAXI RANK IN MELMOTH DIRECT AND RETURN.</p> <p>FROM CRABBE STREET TAXI RANK, LEFT INTO OSBORNE, INTO FIRST AVENUE / STAMFORDHILL ROAD INTO ARGYLE ROAD JOIN M4 PROCEED TO N2 AT BALLITO, INTO AND ALONG N2 TO R66, INTO AND ALONG R66 TO MELMOTH, INTO AND VICTORIA STREET TO MELMOTH TAXI RANK AND RETURN.</p> <p>RETURN</p> <p>FROM MELMOTH TAXI RANK INTO VICTORIA STREET, INTO AND ALONG R66, INTO AND ALONG N2, JOIN M4 AT BALLITO; PROCEED ALONG M4 TO DURBAN, RIGHT INTO ARGYLE ROAD, LEFT INTO UMGENI ROAD, RIGHT INTO LEOPOLD STREET, RIGHT IN TO WARWICK AVENUE, RIGHT INTO ALICE STREET, LEFT INTO ALBERT STREET, INTO UMGENI ROAD TO CRABBE STREET TAXI RANK.</p>
12.13	<p>FROM APPROVED TAXI RANK IN DURBAN TO APPROVED TAXI RANK IN GINGINDLOVU DIRECT AND RETURN</p> <p>FORWARD TRIP ROUTE: FROM CRABBE STREET TAXI RANK, INTO OSBORNE STREET, INTO FIRST AVENUE / STAMFORDHILL ROAD INTO ARGYLE ROAD JOIN M4 PROCEED TO N2 AT BALLITO, PROCEED ALONG THE N2 TO R258, INTO AND ALONG R258, INTO AND ALONG ROAD R102 TO MAIN STREET, GINGINDLOVU, CONTINUE ALONG MAIN STREET TO GINGINDLOVU TAXI RANK AND RETURN.</p> <p>RETURN TRIP ROUTE: FROM GINGINDLOVU TAXI RANK INTO MAIN STREET, INTO AND ALONG R102, INTO AND ALONG R258, INTO N2, JOIN M4 AT BALLITO, PROCEED ALONG M4 TO DURBAN, RIGHT INTO ARGYLE ROAD, LEFT INTO UMGENI ROAD, RIGHT INTO LEOPOLD STREET, RIGHT INTO WARWICK AVENUE, RIGHT INTO ALICE STREET, LEFT INTO ALBERT STREET, INTO UMGENI ROAD TO CRABBE STREET TAXI RANK.</p>
12.14	<p>DURBAN TO MTUBATUBA FROM APPROVED TAXI RANK IN DURBAN TO APPROVED TAXI RANK IN MTUBATUBA DIRECT AND RETURN FORWARD TRIP.</p> <p>ROUTE: FROM CRABBE STREET TAXI RANK, LEFT INTO OSBORNE STREET INTO FIRST AVENUE / STAMFORDHILL ROAD INTO ARGYLE ROAD JOIN M4 PROCEED TO N2 AT BALLITO, INTO AND ALONG N2 TO BHOBZA ROAD (MTUBATUBA) INTO AND ALONG BHOBZA ROAD, INTO AND ALONG RIVerview ROAD, INTO AND ALONG JOHN ROSS ROAD, INTO AND ALONG NYATHI ROAD TO MTUBATUBA TAXI RANK AND RETURN.</p> <p>RETURN TRIP.</p> <p>ROUTE: FROM MTUBATUBA TAXI RANK, INTO AND ALONG NYATHI ROAD, INTO AND ALONG JOHN ROSS ROAD, INTO AND ALONG RIVerview ROAD, INTO AND ALONG BHOBZA ROAD, INTO AND ALONG N2, JOIN M4 AT BALLITO, PROCEED ALONG M4 TO DURBAN, RIGHT INTO ARGYLE ROAD, LEFT INTO UMGENI ROAD, RIGHT INTO LEOPOLD STREET, RIGHT INTO WARWICK AVENUE, RIGHT INTO ALICE STREET, LEFT INTO ALBERT STREET, UMGENI ROAD TO CRABBE STREET TAXI RANK</p>
12.15	<p>DURBAN TO NONGOMA FROM APPROVED TAXI RANK IN DURBAN TO APPROVED TAXI RANK IN NONGOMA .</p> <p>FORWARD TRIP.</p> <p>ROUTE: FROM CRABBE STREET TAXI RANK LEFT INTO OSBORNE STREET, INTO FIRST AVENUE / STAMFORDHILL ROAD INTO ARGYLE ROAD AND JOIN M4 PROCEED TO N2 AT BALLITO, INTO AND ALONG N2 TO R66, INTO AND ALONG R66 BY PASSING ESHOWE, INTO AND ALONG R34, TURN TO R66 TO NONGOMA BY PASSING ULUNDI TO NONGOMA TAXI RANK AND RETURN.</p> <p>RETURN TRIP.</p> <p>ROUTE: FROM NONGOMA TAXI RANK, TURN INTO R66 BY PASSING ULUNDI, INTO AND ALONG R34, INTO AND ALONG R66 BY PASSING ESHOWE, INTO AND ALONG N2, JOIN M4 AT BALLITO, PROCEED ALONG M4 TO DURBAN, RIGHT INTO ARGYLE ROAD, LEFT INTO UMGENI ROAD, RIGHT INTO LEOPOLD STREET, RIGHT INTO WARWICK AVENUE, RIGHT INTO ALICE STREET, LEFT INTO ALBERT STREET, UMGENI ROAD, TO CRABBE STREET TAXI RANK.</p>



## transport

Department:  
Transport  
Province of KwaZulu-Natal

## GAZETTE

LGKZNG44-2019-FEB

REGION: ALL

12.16	<p><b>DURBAN TO DUNDEE</b></p> <p>FROM CRABBE STREET TAXI RANK, INTO OSBORNE STREET, INTO FIRST AVENUE JOIN EPSOME ROAD, UMGENI ROAD INTO LEOPOLD STREET JOIN N3 AND PROCEED ALONG N3 TO R103 AT COLENZO, ALONG R103, JOIN N11 PROCEED TO R692 TO DUNDEE INTO AND ALONG R68, INTO DUNDEE AND TURN TO VICTORIA STREET TAXI RANK IN DUNDEE AND RETURN.</p> <p>FROM VICTORIA STREET TAXI RANK INTO AND ALONG R68, INTO AND ALONG R692, INTO AND ALONG N11, INTO AND ALONG R103, JOIN N3 AT COLENZO, INTO AND ALONG N3 TO DURBAN, OLD DUTCH ROAD, ALICE STREET, LEFT INTO ALBERT STREET, UMGENI ROAD TO CRABBE STREET TAXI RANK.</p>
12.17	<p><b>DURBAN TO BABANANGO</b></p> <p>FROM APPROVED TAXI RANK IN DURBAN TO APPROVED TAXI RANK IN BABANANGO DIRECT AND RETURN.</p> <p>FROM CARTWRIGHT FLATS TAXI RANK INTO UMGENI ROAD TURN INTO ARGYLE ROAD AND JOIN M4 PROCEED TO N2 AT BALLITO, INTO AND ALONG THE N2 TO R66, INTO AND ALONG R66, LEFT INTO AND ALONG R68 TO TAXI RANK AT BABANANGO AND RETURN.</p> <p>RETURN TRIP</p> <p>FROM BABANANGO TAXI RANK INTO AND ALONG R68, INTO AND ALONG R66, INTO N2, JOIN M4 AT BALLITO; PROCEED ALONG M4 TO DURBAN, RIGHT INTO ARGYLE ROAD, LEFT INTO UMGENI ROAD, RIGHT INTO LEOPOLD STREET, RIGHT INTO WARWICK AVENUE, RIGHT INTO ALICE STREET, LEFT INTO ALBERT STREET, TO CARTWRIGHT FLATS TAXI RANK.</p>
12.18	<p><b>DURBAN TO VRYHEID</b></p> <p>FROM APPROVED TAXI RANK IN DURBAN TO APPROVED TAXI RANK IN VRYHEID DIRECT AND RETURN FORWARD TRIP.</p> <p>ROUTE: FROM CRABBE STREET TAXI RANK LEFT INTO OSBORNE STREET, INTO FIRST AVENUE, STAMFORDHILL ROAD JOIN M4 PROCEED TO N2 AT BALLITO INTO AND ALONG N2, TO R66 VIA GINGINDLOVU INTO AND ALONG R34 VIA MELMOTH AND CONTINUE TO VRYHEID EAST ON R34 JOIN STRETCH STREET AND TURN AT BOCRET STREET TO VRYHEID TAXI RANK AND RETURN.</p> <p>RETURN TRIP.</p> <p>ROUTE: FROM VRYHEID TAXI RANK INTO BOCRET STREET, INTO STRETCH STREET, INTO R34 WEST, INTO AND ALONG R34 VIA MELMOTH, INTO AND ALONG R66 VIA GINGINDLOVU, INTO AND ALONG N2, JOIN M4 AT BALLITO, PROCEED ALONG M4 TO DURBAN, RIGHT INTO ARGYLE ROAD, LEFT INTO UMGENI ROAD, RIGHT INTO LEOPOLD STREET, RIGHT INTO WARWICK AVENUE, RIGHT INTO ALICE STREET, LEFT INTO ALBERT STREET, UMGENI ROAD TO CRABBE STREET TAXI RANK.</p> <p>NB: RETURN JOURNEY THE RETURN TRIP IS THE FORWARD TRIP IN REVERSE SAVE AND EXCEPT WHERE ONE WAY STREETS IN CITY AREAS DO NOT ALLOW THIS WHEREUPON THE ROUTE SHALL BE AS CLOSE AS POSSIBLE TO THAT OF THE FORWARD TRIP AND AS PRESCRIBED BY THE RELEVANT LOCAL AUTHORITY.</p>
12.19	<p><b>DURBAN TO HLUHLUWE</b></p> <p>FROM CRABBE STREET TAXI RANK, INTO OSBORNE STREET, INTO FIRST AVENUE / STAMFORDHILL ROAD INTO ARGYLE ROAD JOIN M4 PROCEED TO N2 AT BALLITO, INTO AND ALONG N2 TO R22 AT HLUHLUWE INTO MAIN ROAD HLULUWE, INTO HLULUWE TAXI RANK AND RETURN.</p> <p>RETURN</p> <p>FROM HLULUWE TAXI RANK, INTO MAIN ROAD, INTO AND ALONG R22, INTO AND ALONG N2, JOIN M4 AT BALLITO; PROCEED ALONG M4 TO DURBAN, RIGHT INTO ARGYLE ROAD, LEFT INTO UMGENI ROAD, RIGHT INTO LEOPOLD STREET, RIGHT INTO WARWICK AVENUE, RIGHT INTO ALICE STREET, LEFT INTO ALBERT STREET, INTO UMGENI ROAD TO CRABBE STREET TAXI RANK</p>



## transport

Department:  
Transport  
Province of KwaZulu-Natal

## GAZETTE

LGKZNG44-2019-FEB

REGION: ALL

12.20	<p><b>DURBAN TO RICHARDS BAY</b></p> <p>FROM CRABBE STREET TAXI RANK, INTO OSBORNE STREET, INTO FIRST AVENUE / STAMFORDHILL ROAD INTO ARGYLE ROAD JOIN M4 PROCEED TO N2 AT BALLITO, INTO AND ALONG N2 TO R34, INTO AND ALONG R34 (JOHN ROSS HIGHWAY), INTO AND ALONG BULLION ROAD, INTO KRUGER RAND ROAD TO RICHARDSBAY TAXI RANK AND RETURN.</p> <p>FROM RICHARDSBAY TAXI RANK, INTO KRUGER RAND ROAD, INTO AND ALONG BULLION ROAD, ALONG R34 (JOHN ROSS HIGHWAY), INTO AND ALONG N2, JOIN M4 AT BALLITO, PROCEED ALONG M4 TO DURBAN, RIGHT INTO ARGYLE ROAD, LEFT INTO UMGENI ROAD, RIGHT INTO LEOPOLD STREET, RIGHT INTO WARWICK AVENUE, RIGHT INTO ALICE STREET, LEFT INTO ALBERT STREET, INTO UMGENI ROAD INTO CRABBE STREET TAXI RANK.</p>
12.21	<p><b>DURBAN TO EMPANGENI</b></p> <p>FROM APPROVED TAXI RANK IN DURBAN TO APPROVED TAXI RANKS IN EMPANGENI DIRECT AND RETURN.</p> <p>FROM CRABBE STREET TAXI RANK, INTO OSBORNE STREET, INTO FIRST AVENUE / STAMFORDHILL ROAD INTO ARGYLE ROAD JOIN M4 PROCEED TO N2 AT BALLITO, INTO AND ALONG N2 TO R66, INTO AND ALONG R66 BY PASSING GINGINDLOVU, INTO ALONG R102 TO EMPANGENI, LEFT INTO AND ALONG JOHN ROSS HIGHWAY TO EMPANGENI "A" TAXI RANK AND RETURN.</p> <p>RETURN</p> <p>FROM EMPANGENI "A" TAXI RANK INTO AND ALONG JOHN ROSS HIGHWAY, RIGHT INTO R102, INTO AND ALONG R66 BY PASSING GINGINDLOVU, INTO AND ALONG N2, JOIN M4 AT BALLITO, PROCEED ALONG M4 TO DURBAN, RIGHT INTO ARGYLE ROAD, LEFT INTO UMGENI ROAD, RIGHT INTO LEOPOLD STREET, RIGHT INTO WARWICK AVENUE, RIGHT INTO ALICE STREET, LEFT INTO ALBERT STREET, INTO UMGENI ROAD TO CRABBE STREET TAXI RANK.</p> <p>FROM CRABBE STREET TAXI RANK, INTO OSBORNE STREET, INTO FIRST AVENUE / STAMFORDHILL ROAD INTO ARGYLE ROAD JOIN M4 PROCEED TO N2 AT BALLITO, INTO AND ALONG N2 TO R66, INTO AND ALONG R66 BY PASSING GINGINDLOVU INTO AND ALONG R102, INTO AND ALONG TANNER ROAD (EMPANGENI RAIL), TO "B" RANK EMPANGENI RAIL AND RETURN.</p> <p>RETURN</p> <p>FROM "B" RANK EMPANGENI RAIL INTO AND ALONG TANNER ROAD, INTO AND ALONG R102, INTO AND ALONG R66 BY PASSING GINGINDLOVU, INTO N2, JOIN M4 AT BALLITO, PROCEED ALONG M4 TO DURBAN, RIGHT INTO ARGYLE ROAD, INTO UMGENI ROAD, RIGHT INTO LEOPOLD STREET, RIGHT INTO WARWICK AVENUE, RIGHT INTO ALICE STREET, LEFT INTO ALBERT STREET, INTO UMGENI ROAD TO CRABBE STREET TAXI RANK.</p>



## transport

Department:  
Transport  
Province of KwaZulu-Natal

## GAZETTE

LGKZNG44-2019-FEB

REGION: ALL

12.22	<p><b>DURBAN TO WELKOM.</b></p> <p>ROUTE: FROM CARTWRIGHT FLATS TAXI RANK INTO AND ALONG UMGENI ROAD, RIGHT INTO AND ALONG LEOPOLD STREET INTO AND ALONG N3 TO HARRISMITH, INTO AND ALONG N5 VIA BETHLEHEM, SENEKAL, INTO AND ALONG R70 VIA VENTERSBERG, INTO AND ALONG R73 VIA VIRGINIA INTO AND ALONG POWER ROAD TO CONSTANTIA / MOTHUSI ROAD TO TAXI RANK IN WELKOM AND RETURN.</p> <p>RETURN TRIP.</p> <p>ROUTE: FROM WELKOM TAXI RANK INTO CONSTANTIA / MOTHUSI ROAD, INTO AND ALONG POWER ROAD, INTO AND ALONG R73 VIA VIRGINIA, INTO AND ALONG R70 VIA VENTERSBERG, INTO AND ALONG N5 VIA SENEKAL AND BETHLEHEM, INTO HARRISMITH, INTO AND ALONG N3 TO DURBAN, INTO OLD DUTCH ROAD, ALICE STREET, LEFT INTO ALBERT STREET, INTO CARTWRIGHT FLATS TAXI RANK.</p> <p>ALTERNATIVELY: VIA PINETOWN ON RETURN TRIPS TO DURBAN (DROP PASSENGERS ONLY).</p> <p>FROM WELKOM... TO N3 INTO AND ALONG M13 TO PINETOWN INTO AND ALONG OLD MAIN ROAD RIGHT INTO CROMPTON STREET TO M13, JOIN N3 AT PARADISE VALLEY INTO AND ALONG N3 TO DURBAN INTO OLD DUTCH ROAD, ALICE STREET TO CARTWRIGHT FLATS TAXI RANK.</p> <p>NO PASSENGERS TO BE PICKED UP IN PINETOWN. NB: RETURN JOURNEY THE RETURN TRIP IS THE FORWARD TRIP IN REVERSE SAVE AND EXCEPT WHERE ONE WAY STREETS IN CITY AREAS DO NOT ALLOW THIS WHEN UPON THE ROUTE SHALL BE AS CLOSE AS POSSIBLE TO THAT OF THE FORWARD TRIP AND AS PRESCRIBED BY THE RELEVANT LOCAL AUTHORITY.</p>
12.23	<p><b>DURBAN TO QWA QWA</b> FROM APPROVED TAXI RANK IN DURBAN TO APPROVED TAXI RANK IN QWAQWA DIRECT AND RETURN FORWARD TRIP.</p> <p>ROUTE: FROM CARTWRIGHT FLATS TAXI RANK INTO AND ALONG UMGENI ROAD, INTO AND ALONG LEOPOLD STREET, INTO AND ALONG N3 TO HARRISMITH FROM HARRISMITH ALONG R712, INTO AND ALONG R57 TO PHUTHADITJABA INTO AND ALONG MAMPOI STREET TO QWAQWA TAXI RANK AND RETURN.</p> <p>ALTERNATIVELY ... INTO AND ALONG N3 TO R74, INTO AND ALONG R74, TO R712, INTO AND ALONG R712, INTO AND ALONG R57 TO PHUTHADITJABA, MAMPOI STREET TO QWAQWA TAXI RANK AND RETURN.</p> <p>RETURN TRIP.</p> <p>ROUTE: FROM QWAQWA TAXI RANK INTO AND ALONG MAMPOI STREET, INTO AND ALONG R57, INTO AND ALONG R712 TO HARRISMITH, INTO AND ALONG N3 TO DURBAN, INTO OLD DUTCH ROAD, ALICE STREET, LEFT INTO ALBERT STREET, INTO CARTWRIGHT FLATS TAXI RANK.</p> <p>ALTERNATIVELY: VIA PINETOWN ON RETURN TRIPS TO DURBAN (DROP PASSENGERS ONLY).</p> <p>FROM: QWAQWA TAXI RANK... TO N3 INTO AND ALONG M13 TO PINETOWN INTO AND ALONG OLD MAIN ROAD RIGHT INTO CROMPTON STREET TO M13, JOIN N3 AT PARADISE VALLEY INTO AND ALONG N3 TO DURBAN INTO OLD DUTCH ROAD, ALICE STREET LEFT INTO ALBERT STREET TO CARTWRIGHT FLATS TAXI RANK.</p> <p>NO PASSENGERS TO BE PICKED UP IN PINETOWN.</p>
12.24	<p><b>DURBAN TO MAHLABATHINI</b> FROM CRABBE STREET TAXI RANK, INTO OSBORNE STREET, INTO FIRST AVENUE / STAMFORDHILL ROAD INTO ARGYLE ROAD AND JOIN M4 PROCEED TO N2 AT BALLITO, INTO AND ALONG N2 TO R66, INTO AND ALONG R66 BY PASSING ESHOWE, INTO AND ALONG R34, RIGHT INTO AND ALONG R66 TO ULUNDI, INTO PRINCESS MAGOGO STREET TO ULUNDI TAXI RANK AND RETURN.</p> <p>FROM ULUNDI TAXI RANK INTO PRINCESS MGOGO STREET, INTO AND ALONG R66, INTO AND ALONG R34, INTO AND ALONG R66 BY PASSING ESHOWE, INTO AND ALONG N2, JOIN M4 AT BALLITO, PROCEED ALONG M4 TO DURBAN, RIGHT INTO ARGYLE ROAD, LEFT INTO UMGENI ROAD, RIGHT INTO LEOPOLD STREET, RIGHT INTO WARWICK AVENUE, RIGHT INTO ALICE STREET, LEFT INTO ALBERT STREET, INTO UMGENI ROAD TO CRABBE STREET TAXI RANK.</p>



## transport

Department:  
Transport  
Province of KwaZulu-Natal

## GAZETTE

LGKZNG44-2019-FEB

REGION: ALL

12.25	<p><b>DURBAN TO GINGINDLOVU</b></p> <p>FROM APPROVED TAXI RANK IN DURBAN TO APPROVED TAXI RANK IN GINGINDLOVU DIRECT AND RETURN.</p> <p>ROUTE: FROM CRABBE STREET TAXI RANK, INTO OSBORNE STREET, INTO FIRST AVENUE/STAMFORDHILL ROAD INTO ARGYLE ROAD JOIN M4 PROCEED TO N2 AT BALLITO, PROCEED ALONG THE N2 TO R258, INTO AND ALONG R258, INTO AND ALONG ROAD R102 TO MAIN STREET, GINGINDLOVU, CONTINUE ALONG MAIN STREET TO GINGINDLOVU TAXI RANK AND RETURN.</p> <p>RETURN TRIP.</p> <p>ROUTE: FROM GINGINDLOVU TAXI RANK INTO MAIN STREET, INTO AND ALONG R258, INTO N2, JOIN M4 AT BALLITO; PROCEED ALONG M4 TO DURBAN, RIGHT INTO ARGYLE ROAD, LEFT INTO UMGENI ROAD, RIGHT INTO LEOPOLD STREET, RIGHT INTO WARWICK AVENUE, RIGHT INTO ALICE STREET, LEFT INTO ALBERT STREET, INTO UMGENI ROAD TO CRABBE STREET TAXI RANK.</p>
12.26	<p><b>DURBAN TO ESHOWE</b></p> <p>FROM APPROVED TAXI RANK IN DURBAN TO APPROVED TAXI RANK IN ESHOWE DIRECT AND RETURN.</p> <p>FROM CRABBE STREET TAXI RANK, LEFT INTO OSBORNE STREET INTO FIRST AVENUE / STAMFORDHILL ROAD INTO ARGYLE ROAD JOIN M4 PROCEED TO N2 AT BALLITO, CONTINUE ALONG N2 TO R66, INTO AND ALONG R66, TO ESHOWE, INTO AND ALONG JOHN ROSS HIGHWAY, INTO OSBORNE ROAD TO ESHOWE TAXI RANK AND RETURN.</p> <p>RETURN</p> <p>FROM ESHOWE TAXI RANK INTO OSBORNE ROAD, INTO AND ALONG JOHN ROSS HIGHWAY, INTO AND ALONG R66, INTO AND ALONG N2, JOIN M4 AT BALLITO, PROCEED ALONG M4 TO DURBAN, RIGHT INTO ARGYLE ROAD, LEFT INTO UMGENI ROAD, RIGHT INTO LEOPOLD STREET, RIGHT INTO WARWICK AVENUE, RIGHT INTO ALICE STREET, LEFT INTO ALBERT STREET, UMGENI ROAD TO CRABBE STREET TAXI RANK.</p>
12.27	<p><b>DURBAN TO STANDERTON.</b></p> <p>FROM OSBORNE ROAD TAXI RANK, LEFT TO FIRST AVENUE, BECOMES EPSOM ROAD, WHICH BECOMES INGUCE, RIGHT DAVID WEBSTER (LEOPOLD STREET), INTO N3, PASS MOOI RIVER OFF RAMP AND TURN RIGHT TO R103, PASS COLENZO, PASS ROOSBOM OFF RAMP AND TURN RIGHT TO N11, INTO LYELL STREET, LYELL STREET BECOMES N11, PASS NEWCASTLE, LEFT TO ADELADE TAMBO STREET, PASS VOLKSRUST, RIGHT TO GOVAN MBEKI DRIVE, INTO R23 PASS PERDEKOP, R23 BECOMES R546, RIGHT TO VRY STREET, RIGHT TO BURGER STREET INTO BURGER STREET INTO BURGER STREET TAXI RANK.</p> <p>RETURN ROUTE.</p> <p>FROM STANDERTON TAXI RANK IN BURGER STREET, INTO MONANI MASIELA STREET, LEFT TO VRY STREET, LEFT TO R23, RIGHT TO ADELADE TAMBO STREET, LEFT TO N11 OFF RAMP AND TURN LEFT TO R103, PASS ROOSBOM AND COLENZO OFF RAMP AND LEFT TO N3, PASS ALL PLACES MENTIONED BEFORE ON N3, LEFT TO OLD DUTCH ROAD, INTO JOHANNES NKOSI (ALICE STREET), LEFT TO INGUCE (ALBERT STREET), INTO UMGENI ROAD, LEFT TO CRABBE STREET TAXI RANK.</p>
12.28	<p><b>DURBAN TO WITBANK.</b></p> <p>FROM OSBORNE ROAD TAXI RANK, LEFT TO FIRST AVENUE, BECOMES EPSOM ROAD, WHICH BECOMES INGUCE, RIGHT DAVID WEBSTER (LEOPOLD STREET), INTO N3, PASS MOOI RIVER OFF RAMP AND TURN RIGHT TO R103, PASS COLENZO, PASS ROOSBOM OFF RAMP AND TURN RIGHT TO N11, INTO LYELL STREET, LYELL STREET BECOMING N11, PASS LADYSMITH, PASS NEWCASTLE, PASS CHARLESTOWN, PASS VOLKSRUST, PASS AMERSFORT, PASS ERMELO, PASS HENDRINA, LEFT TO R38, RIGHT TO R542, RIGHT TO R544, RIGHT TO BEAUTY AVENUE, TO DUVAN TAXI RANK IN WITBANK.</p> <p>RETURN ROUTE.</p> <p>FROM DUVAN TAXI RANK IN WITBANK, LEFT TO BEAUTY STREET, LEFT TO R544, RIGHT TO M35, LEFT TO N17, RIGHT TO M35, INTO N11 OFF RAMP AND LEFT TO R103, PASS ROOSBOM AND COLENZO OFF RAMP AND LEFT TO N3, LEFT TO OLD DUTCH ROAD, INTO JOHANNES NKOSI (ALICE STREET), LEFT TO INGUCE (ALBERT STREET), INTO UMGENI ROAD, LEFT TO CRABBE STREET TAXI RANK.</p>

**transport**

Department:  
Transport  
Province of KwaZulu-Natal

**GAZETTE**

LGKZNG44-2019-FEB

REGION: ALL

**12.29** DURBAN TO VEREENIGING

FROM OSBORNE ROAD TAXI RANK, LEFT TO FIRST AVENUE, BECOMES EPSOM ROAD, WHICH BECOMES INGUCE, RIGHT DAVID WEBSTER (LEOPOLD STREET), INTO N3, PASS PIETERMARITZBURG, PASS MOOI RIVER, PASS HARRISMITH, PASS WARDEN, LEFT TO R54, LEFT TO R42, RIGHT TO GENERAL HERTZOG STREET, LEFT TO UNION STREET, TO VEREENIGING TAXI RANK (RS022) AND RETURN ON THE SAME ROUTE.

## RETURN ROUTE

FROM VEREENIGING TAXI RANK (RS022), RIGHT TO GENERAL HERTZOG, RIGHT R54, TO N3, PASS ALL ABOVE MENTIONED PLACES THAT ARE ON THE N3 AND THEN LEFT TO OLD DUTCH ROAD, INTO JOHANNES NKOSI (ALICE STREET), LEFT TO INGUCE (ALBERT STREET), INTO UMGENI ROAD, LEFT TO CRABBE STREET TAXI RANK.





## transport

Department:  
Transport  
Province of KwaZulu-Natal

## GAZETTE

LGKZNG44-2019-FEB

REGION: ALL

1) <b>Application Number:</b> APP0108494	2) <b>Gazette Number:</b> LGKZNG44-2019-FEB
3) <b>Applicant:</b> DN MBAVA <b>ID NO.</b> 6009090961082 <b>Association:</b> KWANDENGEZI TAXI OWNERS ASSOCIATION	4) <b>Applicant Address:</b> P O BOX 18284 MKHONTO ROAD AUCKLANDS MARIANHILL KWA-ZULU NATAL 3604
5) <b>Existing Licence Holder:</b> NOT APPLICABLE <b>ID NO.</b> NOT APPLICABLE	6) <b>Existing Licence Holder Address:</b> NOT APPLICABLE
7) <b>Type of application:</b> NEW OPERATING LICENCE	8) <b>Operating Licence Number:</b> NOTAVAILABLE
9) <b>Vehicle Type:</b> MINIBUS	10) 1 X 15 (SEATED) + 0 (STANDING)
11) <b>Region:</b> DURBAN WEST	
12.1	<p>KWANDENGEZI TO DURBAN METRO</p> <p>FROM KWANDENGEZI TAXI RANK IN TOM-TOM ROAD, RIGHT INTO AND ALONG OLD MAIN ROAD, INTO THE M1 WHICH BEBOMCES HIGGINSON HIGHWAY IN AN EASTERLY DIRECTION AND PROCEED INTO GRIMSBY ROAD, INTO SOUTH COAST ROAD, INTO M7, INTO UMBILO ROAD, INTO WARWICK AVENUE, INTO ALICE STREET, LEFT INTO LEOPOLD STREET AND PROCEED TO CANNONGATE TAXI RANK, AND RETURN TO KWANDENGEZI TAXI RANK GENERALLY ALONG THE SAME ROUTE IN THE OPPOSITE DIRECTION.</p> <p>2.2 FROM KWANDENGEZI TAXI RANK IN TOM-TOM ROAD, RIGHT INTO AND ALONG OLD RICHMOND ROAD (MR518 WHICH BECOMES MR468), TURN LEFT INTO M1, PROCEED INTO AND ALONG RICHMOND ROAD TO THE ON-RAMP TO THE N3, TURN RIGHT ONTO THE N3 AND PROCEED ALONG THE WESTERN FREEWAY (EAST) INTO OLD DUTCH ROAD, INTO ALICE STREET, INTO SOLDIERS' WAY, RIGHT INTO QUEEN STREET, INTO PINE STREET, INTO RUSSEL STREET, LEFT INTO LEOPOLD STREET AND PROCEED TO CANNONGATE TAXI RANK, AND RETURN TO KWANDENGEZI TAXI RANK GENERALLY ALONG THE SAME ROUTE IN THE OPPOSITE DIRECTION.</p>
12.2	<p>KWANDENGEZI TO PINETOWN</p> <p>FROM KWANDENGEZI TAXI RANK IN TOM-TOM ROAD, RIGHT INTO AND ALONG OLD RICHMOND ROAD (MR518 WHICH BECOMES MR468), TURN LEFT INTO THE M1, PROCEED INTO AND ALONG RICHMOND ROAD, INTO WESTMEAD AND BACK INTO RICHMOND ROAD, INTO AND ALONG OLD MAIN ROAD, TURN RIGHT INTO ANDERSON STREET TAXI RANK IN PINETOWN, AND RETURN TO KWANDENGEZI TAXI RANK AND RETURN USING THE SAME ROUTE.</p> <p>KWANDENGEZI TO NEW GERMANY AND RETURN: FROM KWANDENGEZI TAXI RANK IN TOM-TOM ROAD, RIGHT INTO AND ALONG OLD RICHMOND ROAD, TURN LEFT INTO THE M1, PROCEED INTO AND ALONG RICHMOND ROAD, INTO AND ALONG OLD MAIN ROAD, INTO CROMPTON STREET, INTO SHEPSTONE ROAD (M32), INTO ESTON ROAD AND PROCEED TO ANDERSON STREET TAXI RANK ALONG CROMPTON STREET, LAUTH ROAD, GLENUGIE ROAD, OLD MAIN ROAD INTO ANDERSON STREET AND RETURN TO KWANDENGEZI TAXI RANK USING THE SAME ROUTE.</p>



## transport

Department:  
Transport  
Province of KwaZulu-Natal

## GAZETTE

LGKZNG44-2019-FEB

REGION: ALL

1) <b>Application Number:</b> APP0108496	2) <b>Gazette Number:</b> LGKZNG44-2019-FEB
3) <b>Applicant:</b> LB MTHETHWA <b>ID NO.</b> 6511115547085 <b>Association:</b> KWANDENGEZI TAXI OWNERS ASSOCIATION	4) <b>Applicant Address:</b> 540 TOM-TOM RD KWANDENGEZI KWAZULU NATAL 3607
5) <b>Existing Licence Holder:</b> NOT APPLICABLE <b>ID NO.</b> NOT APPLICABLE	6) <b>Existing Licence Holder Address:</b> NOT APPLICABLE
7) <b>Type of application:</b> NEW OPERATING LICENCE	8) <b>Operating Licence Number:</b> NOTAVAILABLE
9) <b>Vehicle Type:</b> MINIBUS	10) 1 X 15 (SEATED) + 0 (STANDING)
11) <b>Region:</b> DURBAN WEST	
12.1	<p>KWANDENGEZI TO DURBAN METRO</p> <p>FROM KWANDENGEZI TAXI RANK IN TOM-TOM ROAD, RIGHT INTO AND ALONG OLD MAIN ROAD, INTO THE M1 WHICH BEBOMCES HIGGINSON HIGHWAY IN AN EASTERLY DIRECTION AND PROCEED INTO GRIMSBY ROAD, INTO SOUTH COAST ROAD, INTO M7, INTO UMBILO ROAD, INTO WARWICK AVENUE, INTO ALICE STREET, LEFT INTO LEOPOLD STREET AND PROCEED TO CANNONGATE TAXI RANK, AND RETURN TO KWANDE-NGEZI TAXI RANK GENERALLY ALONG THE SAME ROOUTE IN THE OPPOSITE DIRECTION.</p> <p>2.2 FROM KWANDENGEZI TAXI RANK IN TOM-TOM ROAD, RIGHT INTO AND ALONG OLD RICHMOND ROAD (MR518 WHICH BECOMES MR468), TURN LEFT INTO M1, PROCEED INTO AND ALONG RICHMOND ROAD TO THE ON-RAMP TO THE N3, TURN RIGHT ONTO THE N3 AND PROCEED ALONG THE WESTERN FREEWAY (EAST) INTO OLD DUTCH ROAD, INTO ALICE STREET, INTO SOLDIERS' WAY, RIGHT INTO QUEEN STREET, INTO PINE STREET, INTO RUSSEL STREET, LEFT INTO LEOPOLD STREET AND PROCEED TO CANNONGATE TAXI RANK, AND RETURN TO KWANDE-NGEZI TAXI RANK GENERALLY ALONG THE SAME ROUTE IN THE OPPOSITE DIRECTION.</p>
12.2	<p>KWANDENGEZI TO PINETOWN</p> <p>FROM KWANDENGEZI TAXI RANK IN TOM-TOM ROAD, RIGHT INTO AND ALONG OLD RICHMOND ROAD (MR518 WHICH BECOMES MR468), TURN LEFT INTO THE M1, PROCEED INTO AND ALONG RICHMOND ROAD, INTO WESTMEAD AND BACK INTO RICHMOND ROAD, INTO AND ALONG OLD MAIN ROAD, TURN RIGHT INTO ANDERSON STREET TAXI RANK IN PINETOWN, AND RETURN TO KWANDENGEZI TAXI RANK AND RETURN USING THE SAME ROUTE.</p> <p>KWANDENGEZI TO NEW GERMANY AND RETURN: FROM KWANDENGEZI TAXI RANK IN TOM-TOM ROAD, RIGHT INTO AND ALONG OLD RICHMOND ROAD, TURN LEFT INTO THE M1, PROCEED INTO AND ALONG RICHMOND ROAD, INTO AND ALONG OLD MAIN ROAD, INTO CROMPTON STREET, INTO SHEPSTONE ROAD (M32), INTO ESTON ROAD AND PROCEED TO ANDERSON STREET TAXI RANK ALONG CROMPTON STREET, LAUTH ROAD, GLENUGIE ROAD, OLD MAIN ROAD INTO ANDERSON STREET AND RETURN TO KWANDENGEZI TAXI RANK USING THE SAME ROUTE.</p>



## transport

Department:  
Transport  
Province of KwaZulu-Natal

## GAZETTE

LGKZNG44-2019-FEB

REGION: ALL

1) <b>Application Number:</b> APP0108499	2) <b>Gazette Number:</b> LGKZNG44-2019-FEB
3) <b>Applicant:</b> LB MTHETHWA <b>ID NO.</b> 6511115547085 <b>Association:</b> KWANDENGEZI TAXI OWNERS ASSOCIATION	4) <b>Applicant Address:</b> 540 TOM-TOM RD KWANDENGEZI KWAZULU NATAL 3607
5) <b>Existing Licence Holder:</b> NOT APPLICABLE <b>ID NO.</b> NOT APPLICABLE	6) <b>Existing Licence Holder Address:</b> NOT APPLICABLE
7) <b>Type of application:</b> NEW OPERATING LICENCE	8) <b>Operating Licence Number:</b> NOTAVAILABLE
9) <b>Vehicle Type:</b> MINIBUS	10) 1 X 9 (SEATED) + 0 (STANDING)
11) <b>Region:</b> DURBAN WEST	
12.1	<p>KWANDENGEZI TO DURBAN METRO</p> <p>FROM KWANDENGEZI TAXI RANK IN TOM-TOM ROAD, RIGHT INTO AND ALONG OLD MAIN ROAD, INTO THE M1 WHICH BEBOMCES HIGGINSON HIGHWAY IN AN EASTERLY DIRECTION AND PROCEED INTO GRIMSBY ROAD, INTO SOUTH COAST ROAD, INTO M7, INTO UMBILO ROAD, INTO WARWICK AVENUE, INTO ALICE STREET, LEFT INTO LEOPOLD STREET AND PROCEED TO CANNONGATE TAXI RANK, AND RETURN TO KWANDE-NGEZI TAXI RANK GENERALLY ALONG THE SAME ROOUTE IN THE OPPOSITE DIRECTION.</p> <p>2.2 FROM KWANDENGEZI TAXI RANK IN TOM-TOM ROAD, RIGHT INTO AND ALONG OLD RICHMOND ROAD (MR518 WHICH BECOMES MR468), TURN LEFT INTO M1, PROCEED INTO AND ALONG RICHMOND ROAD TO THE ON-RAMP TO THE N3, TURN RIGHT ONTO THE N3 AND PROCEED ALONG THE WESTERN FREEWAY (EAST) INTO OLD DUTCH ROAD, INTO ALICE STREET, INTO SOLDIERS' WAY, RIGHT INTO QUEEN STREET, INTO PINE STREET, INTO RUSSEL STREET, LEFT INTO LEOPOLD STREET AND PROCEED TO CANNONGATE TAXI RANK, AND RETURN TO KWANDE-NGEZI TAXI RANK GENERALLY ALONG THE SAME ROUTE IN THE OPPOSITE DIRECTION.</p>
12.2	<p>KWANDENGEZI TO PINETOWN</p> <p>FROM KWANDENGEZI TAXI RANK IN TOM-TOM ROAD, RIGHT INTO AND ALONG OLD RICHMOND ROAD (MR518 WHICH BECOMES MR468), TURN LEFT INTO THE M1, PROCEED INTO AND ALONG RICHMOND ROAD, INTO WESTMEAD AND BACK INTO RICHMOND ROAD, INTO AND ALONG OLD MAIN ROAD, TURN RIGHT INTO ANDERSON STREET TAXI RANK IN PINETOWN, AND RETURN TO KWANDENGEZI TAXI RANK AND RETURN USING THE SAME ROUTE.</p> <p>KWANDENGEZI TO NEW GERMANY AND RETURN: FROM KWANDENGEZI TAXI RANK IN TOM-TOM ROAD, RIGHT INTO AND ALONG OLD RICHMOND ROAD, TURN LEFT INTO THE M1, PROCEED INTO AND ALONG RICHMOND ROAD, INTO AND ALONG OLD MAIN ROAD, INTO CROMPTON STREET, INTO SHEPSTONE ROAD (M32), INTO ESTON ROAD AND PROCEED TO ANDERSON STREET TAXI RANK ALONG CROMPTON STREET, LAUTH ROAD, GLENUGIE ROAD, OLD MAIN ROAD INTO ANDERSON STREET AND RETURN TO KWANDENGEZI TAXI RANK USING THE SAME ROUTE.</p>



## transport

Department:  
Transport  
Province of KwaZulu-Natal

## GAZETTE

LGKZNG44-2019-FEB

REGION: ALL

1) <b>Application Number:</b> APP0108501	2) <b>Gazette Number:</b> LGKZNG44-2019-FEB
3) <b>Applicant:</b> N SHANGE <b>ID NO.</b> 6506125444083 <b>Association:</b> KWANDENGEZI TAXI OWNERS ASSOCIATION	4) <b>Applicant Address:</b> PO BOX 35023 MARIANHILL 3610
5) <b>Existing Licence Holder:</b> NOT APPLICABLE <b>ID NO.</b> NOT APPLICABLE	6) <b>Existing Licence Holder Address:</b> NOT APPLICABLE
7) <b>Type of application:</b> NEW OPERATING LICENCE	8) <b>Operating Licence Number:</b> NOTAVAILABLE
9) <b>Vehicle Type:</b> MINIBUS	10) 1 X 15 (SEATED) + 0 (STANDING)
11) <b>Region:</b> DURBAN WEST	
12.1	<p>KWANDENGEZI TO DURBAN METRO</p> <p>FROM KWANDENGEZI TAXI RANK IN TOM-TOM ROAD, RIGHT INTO AND ALONG OLD MAIN ROAD, INTO THE M1 WHICH BEBOMCES HIGGINSON HIGHWAY IN AN EASTERLY DIRECTION AND PROCEED INTO GRIMSBY ROAD, INTO SOUTH COAST ROAD, INTO M7, INTO UMBILO ROAD, INTO WARWICK AVENUE, INTO ALICE STREET, LEFT INTO LEOPOLD STREET AND PROCEED TO CANNONGATE TAXI RANK, AND RETURN TO KWANDE-NGEZI TAXI RANK GENERALLY ALONG THE SAME ROUTE IN THE OPPOSITE DIRECTION.</p> <p>2.2 FROM KWANDENGEZI TAXI RANK IN TOM-TOM ROAD, RIGHT INTO AND ALONG OLD RICHMOND ROAD (MR518 WHICH BECOMES MR468), TURN LEFT INTO M1, PROCEED INTO AND ALONG RICHMOND ROAD TO THE ON-RAMP TO THE N3, TURN RIGHT ONTO THE N3 AND PROCEED ALONG THE WESTERN FREEWAY (EAST) INTO OLD DUTCH ROAD, INTO ALICE STREET, INTO SOLDIERS' WAY, RIGHT INTO QUEEN STREET, INTO PINE STREET, INTO RUSSEL STREET, LEFT INTO LEOPOLD STREET AND PROCEED TO CANNONGATE TAXI RANK, AND RETURN TO KWANDE-NGEZI TAXI RANK GENERALLY ALONG THE SAME ROUTE IN THE OPPOSITE DIRECTION.</p>
12.2	<p>KWANDENGEZI TO PINETOWN</p> <p>FROM KWANDENGEZI TAXI RANK IN TOM-TOM ROAD, RIGHT INTO AND ALONG OLD RICHMOND ROAD (MR518 WHICH BECOMES MR468), TURN LEFT INTO THE M1, PROCEED INTO AND ALONG RICHMOND ROAD, INTO WESTMEAD AND BACK INTO RICHMOND ROAD, INTO AND ALONG OLD MAIN ROAD, TURN RIGHT INTO ANDERSON STREET TAXI RANK IN PINETOWN, AND RETURN TO KWANDENGEZI TAXI RANK AND RETURN USING THE SAME ROUTE.</p> <p>KWANDENGEZI TO NEW GERMANY AND RETURN: FROM KWANDENGEZI TAXI RANK IN TOM-TOM ROAD, RIGHT INTO AND ALONG OLD RICHMOND ROAD, TURN LEFT INTO THE M1, PROCEED INTO AND ALONG RICHMOND ROAD, INTO AND ALONG OLD MAIN ROAD, INTO CROMPTON STREET, INTO SHEPSTONE ROAD (M32), INTO ESTON ROAD AND PROCEED TO ANDERSON STREET TAXI RANK ALONG CROMPTON STREET, LAUTH ROAD, GLENUGIE ROAD, OLD MAIN ROAD INTO ANDERSON STREET AND RETURN TO KWANDENGEZI TAXI RANK USING THE SAME ROUTE.</p>



## transport

Department:  
Transport  
Province of KwaZulu-Natal

## GAZETTE

LGKZNG44-2019-FEB

REGION: ALL

1) <b>Application Number:</b> APP0108502	2) <b>Gazette Number:</b> LGKZNG44-2019-FEB
3) <b>Applicant:</b> N SHANGE <b>ID NO.</b> 6506125444083 <b>Association:</b> KWANDENGEZI TAXI OWNERS ASSOCIATION	4) <b>Applicant Address:</b> PO BOX 35023 MARIANHILL 4091
5) <b>Existing Licence Holder:</b> NOT APPLICABLE <b>ID NO.</b> NOT APPLICABLE	6) <b>Existing Licence Holder Address:</b> NOT APPLICABLE
7) <b>Type of application:</b> NEW OPERATING LICENCE	8) <b>Operating Licence Number:</b> NOTAVAILABLE
9) <b>Vehicle Type:</b> MINIBUS	10) 1 X 15 (SEATED) + 0 (STANDING)
11) <b>Region:</b> DURBAN WEST	
12.1	<p>KWANDENGEZI TO DURBAN METRO</p> <p>FROM KWANDENGEZI TAXI RANK IN TOM-TOM ROAD, RIGHT INTO AND ALONG OLD MAIN ROAD, INTO THE M1 WHICH BEBOMCES HIGGINSON HIGHWAY IN AN EASTERLY DIRECTION AND PROCEED INTO GRIMSBY ROAD, INTO SOUTH COAST ROAD, INTO M7, INTO UMBILO ROAD, INTO WARWICK AVENUE, INTO ALICE STREET, LEFT INTO LEOPOLD STREET AND PROCEED TO CANNONGATE TAXI RANK, AND RETURN TO KWANDE-NGEZI TAXI RANK GENERALLY ALONG THE SAME ROUTE IN THE OPPOSITE DIRECTION.</p> <p>2.2 FROM KWANDENGEZI TAXI RANK IN TOM-TOM ROAD, RIGHT INTO AND ALONG OLD RICHMOND ROAD (MR518 WHICH BECOMES MR468), TURN LEFT INTO M1, PROCEED INTO AND ALONG RICHMOND ROAD TO THE ON-RAMP TO THE N3, TURN RIGHT ONTO THE N3 AND PROCEED ALONG THE WESTERN FREEWAY (EAST) INTO OLD DUTCH ROAD, INTO ALICE STREET, INTO SOLDIERS' WAY, RIGHT INTO QUEEN STREET, INTO PINE STREET, INTO RUSSEL STREET, LEFT INTO LEOPOLD STREET AND PROCEED TO CANNONGATE TAXI RANK, AND RETURN TO KWANDE-NGEZI TAXI RANK GENERALLY ALONG THE SAME ROUTE IN THE OPPOSITE DIRECTION.</p>
12.2	<p>KWANDENGEZI TO PINETOWN</p> <p>FROM KWANDENGEZI TAXI RANK IN TOM-TOM ROAD, RIGHT INTO AND ALONG OLD RICHMOND ROAD (MR518 WHICH BECOMES MR468), TURN LEFT INTO THE M1, PROCEED INTO AND ALONG RICHMOND ROAD, INTO WESTMEAD AND BACK INTO RICHMOND ROAD, INTO AND ALONG OLD MAIN ROAD, TURN RIGHT INTO ANDERSON STREET TAXI RANK IN PINETOWN, AND RETURN TO KWANDENGEZI TAXI RANK AND RETURN USING THE SAME ROUTE.</p> <p>KWANDENGEZI TO NEW GERMANY AND RETURN: FROM KWANDENGEZI TAXI RANK IN TOM-TOM ROAD, RIGHT INTO AND ALONG OLD RICHMOND ROAD, TURN LEFT INTO THE M1, PROCEED INTO AND ALONG RICHMOND ROAD, INTO AND ALONG OLD MAIN ROAD, INTO CROMPTON STREET, INTO SHEPSTONE ROAD (M32), INTO ESTON ROAD AND PROCEED TO ANDERSON STREET TAXI RANK ALONG CROMPTON STREET, LAUTH ROAD, GLENUGIE ROAD, OLD MAIN ROAD INTO ANDERSON STREET AND RETURN TO KWANDENGEZI TAXI RANK USING THE SAME ROUTE.</p>



## transport

Department:  
Transport  
Province of KwaZulu-Natal

## GAZETTE

LGKZNG44-2019-FEB

REGION: ALL

1) <b>Application Number:</b> APP0108504	2) <b>Gazette Number:</b> LGKZNG44-2019-FEB
3) <b>Applicant:</b> N SHANGE <b>ID NO.</b> 6506125444083 <b>Association:</b> KWANDENGEZI TAXI OWNERS ASSOCIATION	4) <b>Applicant Address:</b> CC 2042 CATO CREST MAYVILLE 4091
5) <b>Existing Licence Holder:</b> NOT APPLICABLE <b>ID NO.</b> NOT APPLICABLE	6) <b>Existing Licence Holder Address:</b> NOT APPLICABLE
7) <b>Type of application:</b> NEW OPERATING LICENCE	8) <b>Operating Licence Number:</b> NOTAVAILABLE
9) <b>Vehicle Type:</b> MINIBUS	10) 1 X 15 (SEATED) + 0 (STANDING)
11) <b>Region:</b> DURBAN WEST	
12.1	<p>KWANDENGEZI TO DURBAN METRO</p> <p>FROM KWANDENGEZI TAXI RANK IN TOM-TOM ROAD, RIGHT INTO AND ALONG OLD MAIN ROAD, INTO THE M1 WHICH BEBOMCES HIGGINSON HIGHWAY IN AN EASTERLY DIRECTION AND PROCEED INTO GRIMSBY ROAD, INTO SOUTH COAST ROAD, INTO M7, INTO UMBILO ROAD, INTO WARWICK AVENUE, INTO ALICE STREET, LEFT INTO LEOPOLD STREET AND PROCEED TO CANNONGATE TAXI RANK, AND RETURN TO KWANDE-NGEZI TAXI RANK GENERALLY ALONG THE SAME ROUTE IN THE OPPOSITE DIRECTION.</p> <p>2.2 FROM KWANDENGEZI TAXI RANK IN TOM-TOM ROAD, RIGHT INTO AND ALONG OLD RICHMOND ROAD (MR518 WHICH BECOMES MR468), TURN LEFT INTO M1, PROCEED INTO AND ALONG RICHMOND ROAD TO THE ON-RAMP TO THE N3, TURN RIGHT ONTO THE N3 AND PROCEED ALONG THE WESTERN FREEWAY (EAST) INTO OLD DUTCH ROAD, INTO ALICE STREET, INTO SOLDIERS' WAY, RIGHT INTO QUEEN STREET, INTO PINE STREET, INTO RUSSEL STREET, LEFT INTO LEOPOLD STREET AND PROCEED TO CANNONGATE TAXI RANK, AND RETURN TO KWANDE-NGEZI TAXI RANK GENERALLY ALONG THE SAME ROUTE IN THE OPPOSITE DIRECTION.</p>
12.2	<p>KWANDENGEZI TO PINETOWN</p> <p>FROM KWANDENGEZI TAXI RANK IN TOM-TOM ROAD, RIGHT INTO AND ALONG OLD RICHMOND ROAD (MR518 WHICH BECOMES MR468), TURN LEFT INTO THE M1, PROCEED INTO AND ALONG RICHMOND ROAD, INTO WESTMEAD AND BACK INTO RICHMOND ROAD, INTO AND ALONG OLD MAIN ROAD, TURN RIGHT INTO ANDERSON STREET TAXI RANK IN PINETOWN, AND RETURN TO KWANDENGEZI TAXI RANK AND RETURN USING THE SAME ROUTE.</p> <p>KWANDENGEZI TO NEW GERMANY AND RETURN: FROM KWANDENGEZI TAXI RANK IN TOM-TOM ROAD, RIGHT INTO AND ALONG OLD RICHMOND ROAD, TURN LEFT INTO THE M1, PROCEED INTO AND ALONG RICHMOND ROAD, INTO AND ALONG OLD MAIN ROAD, INTO CROMPTON STREET, INTO SHEPSTONE ROAD (M32), INTO ESTON ROAD AND PROCEED TO ANDERSON STREET TAXI RANK ALONG CROMPTON STREET, LAUTH ROAD, GLENUGIE ROAD, OLD MAIN ROAD INTO ANDERSON STREET AND RETURN TO KWANDENGEZI TAXI RANK USING THE SAME ROUTE.</p>





## transport

Department:  
Transport  
Province of KwaZulu-Natal

## GAZETTE

LGKZNG44-2019-FEB

REGION: ALL

1) <b>Application Number:</b> APP0108508	2) <b>Gazette Number:</b> LGKZNG44-2019-FEB
3) <b>Applicant:</b> N SHANGE <b>ID NO.</b> 6506125444083 <b>Association:</b> KWANDENGEZI TAXI OWNERS ASSOCIATION	4) <b>Applicant Address:</b> CC 2042 CATO CREST MAYVILLE 4091
5) <b>Existing Licence Holder:</b> NOT APPLICABLE <b>ID NO.</b> NOT APPLICABLE	6) <b>Existing Licence Holder Address:</b> NOT APPLICABLE
7) <b>Type of application:</b> NEW OPERATING LICENCE	8) <b>Operating Licence Number:</b> NOTAVAILABLE
9) <b>Vehicle Type:</b> MINIBUS	10) 1 X 15 (SEATED) + 0 (STANDING)
11) <b>Region:</b> DURBAN WEST	
12.1	<p>KWANDENGEZI TO DURBAN METRO</p> <p>FROM KWANDENGEZI TAXI RANK IN TOM-TOM ROAD, RIGHT INTO AND ALONG OLD MAIN ROAD, INTO THE M1 WHICH BEBOMCES HIGGINSON HIGHWAY IN AN EASTERLY DIRECTION AND PROCEED INTO GRIMSBY ROAD, INTO SOUTH COAST ROAD, INTO M7, INTO UMBILO ROAD, INTO WARWICK AVENUE, INTO ALICE STREET, LEFT INTO LEOPOLD STREET AND PROCEED TO CANNONGATE TAXI RANK, AND RETURN TO KWANDE-NGEZI TAXI RANK GENERALLY ALONG THE SAME ROOOTE IN THE OPPOSITE DIRECTION.</p> <p>2.2 FROM KWANDENGEZI TAXI RANK IN TOM-TOM ROAD, RIGHT INTO AND ALONG OLD RICHMOND ROAD (MR518 WHICH BECOMES MR468), TURN LEFT INTO M1, PROCEED INTO AND ALONG RICHMOND ROAD TO THE ON-RAMP TO THE N3, TURN RIGHT ONTO THE N3 AND PROCEED ALONG THE WESTERN FREEWAY (EAST) INTO OLD DUTCH ROAD, INTO ALICE STREET, INTO SOLDIERS' WAY, RIGHT INTO QUEEN STREET, INTO PINE STREET, INTO RUSSEL STREET, LEFT INTO LEOPOLD STREET AND PROCEED TO CANNONGATE TAXI RANK, AND RETURN TO KWANDE-NGEZI TAXI RANK GENERALLY ALONG THE SAME ROUTE IN THE OPPOSITE DIRECTION.</p>
12.2	<p>KWANDENGEZI TO PINETOWN</p> <p>FROM KWANDENGEZI TAXI RANK IN TOM-TOM ROAD, RIGHT INTO AND ALONG OLD RICHMOND ROAD (MR518 WHICH BECOMES MR468), TURN LEFT INTO THE M1, PROCEED INTO AND ALONG RICHMOND ROAD, INTO WESTMEAD AND BACK INTO RICHMOND ROAD, INTO AND ALONG OLD MAIN ROAD, TURN RIGHT INTO ANDERSON STREET TAXI RANK IN PINETOWN, AND RETURN TO KWANDENGEZI TAXI RANK AND RETURN USING THE SAME ROUTE.</p> <p>KWANDENGEZI TO NEW GERMANY AND RETURN: FROM KWANDENGEZI TAXI RANK IN TOM-TOM ROAD, RIGHT INTO AND ALONG OLD RICHMOND ROAD, TURN LEFT INTO THE M1, PROCEED INTO AND ALONG RICHMOND ROAD, INTO AND ALONG OLD MAIN ROAD, INTO CROMPTON STREET, INTO SHEPSTONE ROAD (M32), INTO ESTON ROAD AND PROCEED TO ANDERSON STREET TAXI RANK ALONG CROMPTON STREET, LAUTH ROAD, GLENUGIE ROAD, OLD MAIN ROAD INTO ANDERSON STREET AND RETURN TO KWANDENGEZI TAXI RANK USING THE SAME ROUTE.</p>



## transport

Department:  
Transport  
Province of KwaZulu-Natal

## GAZETTE

LGKZNG44-2019-FEB

REGION: ALL

1) <b>Application Number:</b> APP0108509	2) <b>Gazette Number:</b> LGKZNG44-2019-FEB
3) <b>Applicant:</b> VZ NGCAMU <b>ID NO.</b> 7001045821080 <b>Association:</b> KWANDENGEZI TAXI OWNERS ASSOCIATION	4) <b>Applicant Address:</b> P O BOX 55137 ST WENDOLINS PINETOWN 3610
5) <b>Existing Licence Holder:</b> NOT APPLICABLE <b>ID NO.</b> NOT APPLICABLE	6) <b>Existing Licence Holder Address:</b> NOT APPLICABLE
7) <b>Type of application:</b> NEW OPERATING LICENCE	8) <b>Operating Licence Number:</b> NOTAVAILABLE
9) <b>Vehicle Type:</b> MINIBUS	10) 1 X 15 (SEATED) + 0 (STANDING)
11) <b>Region:</b> DURBAN WEST	
12.1	<p>KWANDENGEZI TO DURBAN METRO</p> <p>FROM KWANDENGEZI TAXI RANK IN TOM-TOM ROAD, RIGHT INTO AND ALONG OLD MAIN ROAD, INTO THE M1 WHICH BEBOMCES HIGGINSON HIGHWAY IN AN EASTERLY DIRECTION AND PROCEED INTO GRIMSBY ROAD, INTO SOUTH COAST ROAD, INTO M7, INTO UMBILO ROAD, INTO WARWICK AVENUE, INTO ALICE STREET, LEFT INTO LEOPOLD STREET AND PROCEED TO CANNONGATE TAXI RANK, AND RETURN TO KWANDE-NGEZI TAXI RANK GENERALLY ALONG THE SAME ROOUTE IN THE OPPOSITE DIRECTION.</p> <p>2.2 FROM KWANDENGEZI TAXI RANK IN TOM-TOM ROAD, RIGHT INTO AND ALONG OLD RICHMOND ROAD (MR518 WHICH BECOMES MR468), TURN LEFT INTO M1, PROCEED INTO AND ALONG RICHMOND ROAD TO THE ON-RAMP TO THE N3, TURN RIGHT ONTO THE N3 AND PROCEED ALONG THE WESTERN FREEWAY (EAST) INTO OLD DUTCH ROAD, INTO ALICE STREET, INTO SOLDIERS' WAY, RIGHT INTO QUEEN STREET, INTO PINE STREET, INTO RUSSEL STREET, LEFT INTO LEOPOLD STREET AND PROCEED TO CANNONGATE TAXI RANK, AND RETURN TO KWANDE-NGEZI TAXI RANK GENERALLY ALONG THE SAME ROUTE IN THE OPPOSITE DIRECTION.</p>
12.2	<p>KWANDENGEZI TO PINETOWN</p> <p>FROM KWANDENGEZI TAXI RANK IN TOM-TOM ROAD, RIGHT INTO AND ALONG OLD RICHMOND ROAD (MR518 WHICH BECOMES MR468), TURN LEFT INTO THE M1, PROCEED INTO AND ALONG RICHMOND ROAD, INTO WESTMEAD AND BACK INTO RICHMOND ROAD, INTO AND ALONG OLD MAIN ROAD, TURN RIGHT INTO ANDERSON STREET TAXI RANK IN PINETOWN, AND RETURN TO KWANDENGEZI TAXI RANK AND RETURN USING THE SAME ROUTE.</p> <p>KWANDENGEZI TO NEW GERMANY AND RETURN: FROM KWANDENGEZI TAXI RANK IN TOM-TOM ROAD, RIGHT INTO AND ALONG OLD RICHMOND ROAD, TURN LEFT INTO THE M1, PROCEED INTO AND ALONG RICHMOND ROAD, INTO AND ALONG OLD MAIN ROAD, INTO CROMPTON STREET, INTO SHEPSTONE ROAD (M32), INTO ESTON ROAD AND PROCEED TO ANDERSON STREET TAXI RANK ALONG CROMPTON STREET, LAUTH ROAD, GLENUGIE ROAD, OLD MAIN ROAD INTO ANDERSON STREET AND RETURN TO KWANDENGEZI TAXI RANK USING THE SAME ROUTE.</p>



## transport

Department:  
Transport  
Province of KwaZulu-Natal

## GAZETTE

LGKZNG44-2019-FEB

REGION: ALL

1) <b>Application Number:</b> APP0108512	2) <b>Gazette Number:</b> LGKZNG44-2019-FEB
3) <b>Applicant:</b> TL NENE <b>ID NO.</b> 7504135762080 <b>Association:</b> KWANDENGEZI TAXI OWNERS ASSOCIATION	4) <b>Applicant Address:</b> 421326 NSINGIZI RD ZWELIBOMVU 3610
5) <b>Existing Licence Holder:</b> NOT APPLICABLE <b>ID NO.</b> NOT APPLICABLE	6) <b>Existing Licence Holder Address:</b> NOT APPLICABLE
7) <b>Type of application:</b> NEW OPERATING LICENCE	8) <b>Operating Licence Number:</b> NOTAVAILABLE
9) <b>Vehicle Type:</b> MINIBUS	10) 1 X 15 (SEATED) + 0 (STANDING)
11) <b>Region:</b> DURBAN WEST	
12.1	<p>KWANDENGEZI TO DURBAN METRO</p> <p>FROM KWANDENGEZI TAXI RANK IN TOM-TOM ROAD, RIGHT INTO AND ALONG OLD MAIN ROAD, INTO THE M1 WHICH BEBOMCES HIGGINSON HIGHWAY IN AN EASTERLY DIRECTION AND PROCEED INTO GRIMSBY ROAD, INTO SOUTH COAST ROAD, INTO M7, INTO UMBILO ROAD, INTO WARWICK AVENUE, INTO ALICE STREET, LEFT INTO LEOPOLD STREET AND PROCEED TO CANNONGATE TAXI RANK, AND RETURN TO KWANDE-NGEZI TAXI RANK GENERALLY ALONG THE SAME ROUTE IN THE OPPOSITE DIRECTION.</p> <p>2.2 FROM KWANDENGEZI TAXI RANK IN TOM-TOM ROAD, RIGHT INTO AND ALONG OLD RICHMOND ROAD (MR518 WHICH BECOMES MR468), TURN LEFT INTO M1, PROCEED INTO AND ALONG RICHMOND ROAD TO THE ON-RAMP TO THE N3, TURN RIGHT ONTO THE N3 AND PROCEED ALONG THE WESTERN FREEWAY (EAST) INTO OLD DUTCH ROAD, INTO ALICE STREET, INTO SOLDIERS' WAY, RIGHT INTO QUEEN STREET, INTO PINE STREET, INTO RUSSEL STREET, LEFT INTO LEOPOLD STREET AND PROCEED TO CANNONGATE TAXI RANK, AND RETURN TO KWANDE-NGEZI TAXI RANK GENERALLY ALONG THE SAME ROUTE IN THE OPPOSITE DIRECTION.</p>
12.2	<p>KWANDENGEZI TO PINETOWN</p> <p>FROM KWANDENGEZI TAXI RANK IN TOM-TOM ROAD, RIGHT INTO AND ALONG OLD RICHMOND ROAD (MR518 WHICH BECOMES MR468), TURN LEFT INTO THE M1, PROCEED INTO AND ALONG RICHMOND ROAD, INTO WESTMEAD AND BACK INTO RICHMOND ROAD, INTO AND ALONG OLD MAIN ROAD, TURN RIGHT INTO ANDERSON STREET TAXI RANK IN PINETOWN, AND RETURN TO KWANDENGEZI TAXI RANK AND RETURN USING THE SAME ROUTE.</p> <p>KWANDENGEZI TO NEW GERMANY AND RETURN: FROM KWANDENGEZI TAXI RANK IN TOM-TOM ROAD, RIGHT INTO AND ALONG OLD RICHMOND ROAD, TURN LEFT INTO THE M1, PROCEED INTO AND ALONG RICHMOND ROAD, INTO AND ALONG OLD MAIN ROAD, INTO CROMPTON STREET, INTO SHEPSTONE ROAD (M32), INTO ESTON ROAD AND PROCEED TO ANDERSON STREET TAXI RANK ALONG CROMPTON STREET, LAUTH ROAD, GLENUGIE ROAD, OLD MAIN ROAD INTO ANDERSON STREET AND RETURN TO KWANDENGEZI TAXI RANK USING THE SAME ROUTE.</p>



## transport

Department:  
Transport  
Province of KwaZulu-Natal

## GAZETTE

LGKZNG44-2019-FEB

REGION: ALL

1) <b>Application Number:</b> APP0108513	2) <b>Gazette Number:</b> LGKZNG44-2019-FEB
3) <b>Applicant:</b> VZ NGCAMU <b>ID NO.</b> 7001045821080 <b>Association:</b> KWANDENGEZI TAXI OWNERS ASSOCIATION	4) <b>Applicant Address:</b> P O BOX 55137 ST WENDOLINS PINETOWN 3610
5) <b>Existing Licence Holder:</b> NOT APPLICABLE <b>ID NO.</b> NOT APPLICABLE	6) <b>Existing Licence Holder Address:</b> NOT APPLICABLE
7) <b>Type of application:</b> NEW OPERATING LICENCE	8) <b>Operating Licence Number:</b> NOTAVAILABLE
9) <b>Vehicle Type:</b> MINIBUS	10) 1 X 15 (SEATED) + 0 (STANDING)
11) <b>Region:</b> DURBAN WEST	
12.1	<p>KWANDENGEZI TO DURBAN METRO</p> <p>FROM KWANDENGEZI TAXI RANK IN TOM-TOM ROAD, RIGHT INTO AND ALONG OLD MAIN ROAD, INTO THE M1 WHICH BEBOMCES HIGGINSON HIGHWAY IN AN EASTERLY DIRECTION AND PROCEED INTO GRIMSBY ROAD, INTO SOUTH COAST ROAD, INTO M7, INTO UMBILO ROAD, INTO WARWICK AVENUE, INTO ALICE STREET, LEFT INTO LEOPOLD STREET AND PROCEED TO CANNONGATE TAXI RANK, AND RETURN TO KWANDE-NGEZI TAXI RANK GENERALLY ALONG THE SAME ROOUTE IN THE OPPOSITE DIRECTION.</p> <p>2.2 FROM KWANDENGEZI TAXI RANK IN TOM-TOM ROAD, RIGHT INTO AND ALONG OLD RICHMOND ROAD (MR518 WHICH BECOMES MR468), TURN LEFT INTO M1, PROCEED INTO AND ALONG RICHMOND ROAD TO THE ON-RAMP TO THE N3, TURN RIGHT ONTO THE N3 AND PROCEED ALONG THE WESTERN FREEWAY (EAST) INTO OLD DUTCH ROAD, INTO ALICE STREET, INTO SOLDIERS' WAY, RIGHT INTO QUEEN STREET, INTO PINE STREET, INTO RUSSEL STREET, LEFT INTO LEOPOLD STREET AND PROCEED TO CANNONGATE TAXI RANK, AND RETURN TO KWANDE-NGEZI TAXI RANK GENERALLY ALONG THE SAME ROUTE IN THE OPPOSITE DIRECTION.</p>
12.2	<p>KWANDENGEZI TO PINETOWN</p> <p>FROM KWANDENGEZI TAXI RANK IN TOM-TOM ROAD, RIGHT INTO AND ALONG OLD RICHMOND ROAD (MR518 WHICH BECOMES MR468), TURN LEFT INTO THE M1, PROCEED INTO AND ALONG RICHMOND ROAD, INTO WESTMEAD AND BACK INTO RICHMOND ROAD, INTO AND ALONG OLD MAIN ROAD, TURN RIGHT INTO ANDERSON STREET TAXI RANK IN PINETOWN, AND RETURN TO KWANDENGEZI TAXI RANK AND RETURN USING THE SAME ROUTE.</p> <p>KWANDENGEZI TO NEW GERMANY AND RETURN: FROM KWANDENGEZI TAXI RANK IN TOM-TOM ROAD, RIGHT INTO AND ALONG OLD RICHMOND ROAD, TURN LEFT INTO THE M1, PROCEED INTO AND ALONG RICHMOND ROAD, INTO AND ALONG OLD MAIN ROAD, INTO CROMPTON STREET, INTO SHEPSTONE ROAD (M32), INTO ESTON ROAD AND PROCEED TO ANDERSON STREET TAXI RANK ALONG CROMPTON STREET, LAUTH ROAD, GLENUGIE ROAD, OLD MAIN ROAD INTO ANDERSON STREET AND RETURN TO KWANDENGEZI TAXI RANK USING THE SAME ROUTE.</p>



## transport

Department:  
Transport  
Province of KwaZulu-Natal

## GAZETTE

LGKZNG44-2019-FEB

REGION: ALL

1) <b>Application Number:</b> APP0108514	2) <b>Gazette Number:</b> LGKZNG44-2019-FEB
3) <b>Applicant:</b> G M MZOBE <b>ID NO.</b> 6901075478084 <b>Association:</b> KWANDENGEZI TAXI OWNERS ASSOCIATION	4) <b>Applicant Address:</b> P O BOX 1441 PINETOWN 3610
5) <b>Existing Licence Holder:</b> NOT APPLICABLE <b>ID NO.</b> NOT APPLICABLE	6) <b>Existing Licence Holder Address:</b> NOT APPLICABLE
7) <b>Type of application:</b> NEW OPERATING LICENCE	8) <b>Operating Licence Number:</b> NOTAVAILABLE
9) <b>Vehicle Type:</b> MINIBUS	10) 1 X 15 (SEATED) + 0 (STANDING)
11) <b>Region:</b> DURBAN WEST	
12.1	<p>KWANDENGEZI TO DURBAN METRO</p> <p>FROM KWANDENGEZI TAXI RANK IN TOM-TOM ROAD, RIGHT INTO AND ALONG OLD MAIN ROAD, INTO THE M1 WHICH BEBOMCES HIGGINSON HIGHWAY IN AN EASTERLY DIRECTION AND PROCEED INTO GRIMSBY ROAD, INTO SOUTH COAST ROAD, INTO M7, INTO UMBILO ROAD, INTO WARWICK AVENUE, INTO ALICE STREET, LEFT INTO LEOPOLD STREET AND PROCEED TO CANNONGATE TAXI RANK, AND RETURN TO KWANDE-NGEZI TAXI RANK GENERALLY ALONG THE SAME ROUTE IN THE OPPOSITE DIRECTION.</p> <p>2.2 FROM KWANDENGEZI TAXI RANK IN TOM-TOM ROAD, RIGHT INTO AND ALONG OLD RICHMOND ROAD (MR518 WHICH BECOMES MR468), TURN LEFT INTO THE M1, PROCEED INTO AND ALONG RICHMOND ROAD TO THE ON-RAMP TO THE N3, TURN RIGHT ONTO THE N3 AND PROCEED ALONG THE WESTERN FREEWAY (EAST) INTO OLD DUTCH ROAD, INTO ALICE STREET, INTO SOLDIERS' WAY, RIGHT INTO QUEEN STREET, INTO PINE STREET, INTO RUSSEL STREET, LEFT INTO LEOPOLD STREET AND PROCEED TO CANNONGATE TAXI RANK, AND RETURN TO KWANDE-NGEZI TAXI RANK GENERALLY ALONG THE SAME ROUTE IN THE OPPOSITE DIRECTION.</p>
12.2	<p>KWANDENGEZI TO PINETOWN</p> <p>FROM KWANDENGEZI TAXI RANK IN TOM-TOM ROAD, RIGHT INTO AND ALONG OLD RICHMOND ROAD (MR518 WHICH BECOMES MR468), TURN LEFT INTO THE M1, PROCEED INTO AND ALONG RICHMOND ROAD, INTO WESTMEAD AND BACK INTO RICHMOND ROAD, INTO AND ALONG OLD MAIN ROAD, TURN RIGHT INTO ANDERSON STREET TAXI RANK IN PINETOWN, AND RETURN TO KWANDENGEZI TAXI RANK AND RETURN USING THE SAME ROUTE.</p> <p>KWANDENGEZI TO NEW GERMANY AND RETURN: FROM KWANDENGEZI TAXI RANK IN TOM-TOM ROAD, RIGHT INTO AND ALONG OLD RICHMOND ROAD, TURN LEFT INTO THE M1, PROCEED INTO AND ALONG RICHMOND ROAD, INTO AND ALONG OLD MAIN ROAD, INTO CROMPTON STREET, INTO SHEPSTONE ROAD (M32), INTO ESTON ROAD AND PROCEED TO ANDERSON STREET TAXI RANK ALONG CROMPTON STREET, LAUTH ROAD, GLENUGIE ROAD, OLD MAIN ROAD INTO ANDERSON STREET AND RETURN TO KWANDENGEZI TAXI RANK USING THE SAME ROUTE.</p>



## transport

Department:  
Transport  
Province of KwaZulu-Natal

## GAZETTE

LGKZNG44-2019-FEB

REGION: ALL

1) <b>Application Number:</b> APP0108517	2) <b>Gazette Number:</b> LGKZNG44-2019-FEB
3) <b>Applicant:</b> MM BUTHELEZI <b>ID NO.</b> 7207205506086 <b>Association:</b> KWANDENGEZI TAXI OWNERS ASSOCIATION	4) <b>Applicant Address:</b> P O BOX 1441 PINETOWN 3600
5) <b>Existing Licence Holder:</b> NOT APPLICABLE <b>ID NO.</b> NOT APPLICABLE	6) <b>Existing Licence Holder Address:</b> NOT APPLICABLE
7) <b>Type of application:</b> NEW OPERATING LICENCE	8) <b>Operating Licence Number:</b> NOTAVAILABLE
9) <b>Vehicle Type:</b> MINIBUS	10) 1 X 15 (SEATED) + 0 (STANDING)
11) <b>Region:</b> DURBAN WEST	
12.1	<p>KWANDENGEZI TO DURBAN METRO</p> <p>FROM KWANDENGEZI TAXI RANK IN TOM-TOM ROAD, RIGHT INTO AND ALONG OLD MAIN ROAD, INTO THE M1 WHICH BEBOMCES HIGGINSON HIGHWAY IN AN EASTERLY DIRECTION AND PROCEED INTO GRIMSBY ROAD, INTO SOUTH COAST ROAD, INTO M7, INTO UMBILO ROAD, INTO WARWICK AVENUE, INTO ALICE STREET, LEFT INTO LEOPOLD STREET AND PROCEED TO CANNONGATE TAXI RANK, AND RETURN TO KWANDE-NGEZI TAXI RANK GENERALLY ALONG THE SAME ROUTE IN THE OPPOSITE DIRECTION.</p> <p>2.2 FROM KWANDENGEZI TAXI RANK IN TOM-TOM ROAD, RIGHT INTO AND ALONG OLD RICHMOND ROAD (MR518 WHICH BECOMES MR468), TURN LEFT INTO M1, PROCEED INTO AND ALONG RICHMOND ROAD TO THE ON-RAMP TO THE N3, TURN RIGHT ONTO THE N3 AND PROCEED ALONG THE WESTERN FREEWAY (EAST) INTO OLD DUTCH ROAD, INTO ALICE STREET, INTO SOLDIERS' WAY, RIGHT INTO QUEEN STREET, INTO PINE STREET, INTO RUSSEL STREET, LEFT INTO LEOPOLD STREET AND PROCEED TO CANNONGATE TAXI RANK, AND RETURN TO KWANDE-NGEZI TAXI RANK GENERALLY ALONG THE SAME ROUTE IN THE OPPOSITE DIRECTION.</p>
12.2	<p>KWANDENGEZI TO PINETOWN</p> <p>FROM KWANDENGEZI TAXI RANK IN TOM-TOM ROAD, RIGHT INTO AND ALONG OLD RICHMOND ROAD (MR518 WHICH BECOMES MR468), TURN LEFT INTO THE M1, PROCEED INTO AND ALONG RICHMOND ROAD, INTO WESTMEAD AND BACK INTO RICHMOND ROAD, INTO AND ALONG OLD MAIN ROAD, TURN RIGHT INTO ANDERSON STREET TAXI RANK IN PINETOWN, AND RETURN TO KWANDENGEZI TAXI RANK AND RETURN USING THE SAME ROUTE.</p> <p>KWANDENGEZI TO NEW GERMANY AND RETURN: FROM KWANDENGEZI TAXI RANK IN TOM-TOM ROAD, RIGHT INTO AND ALONG OLD RICHMOND ROAD, TURN LEFT INTO THE M1, PROCEED INTO AND ALONG RICHMOND ROAD, INTO AND ALONG OLD MAIN ROAD, INTO CROMPTON STREET, INTO SHEPSTONE ROAD (M32), INTO ESTON ROAD AND PROCEED TO ANDERSON STREET TAXI RANK ALONG CROMPTON STREET, LAUTH ROAD, GLENUGIE ROAD, OLD MAIN ROAD INTO ANDERSON STREET AND RETURN TO KWANDENGEZI TAXI RANK USING THE SAME ROUTE.</p>





## transport

Department:  
Transport  
Province of KwaZulu-Natal

## GAZETTE

LGKZNG44-2019-FEB

REGION: ALL

1) <b>Application Number:</b> APP0108528	2) <b>Gazette Number:</b> LGKZNG44-2019-FEB
3) <b>Applicant:</b> TA GOBA <b>ID NO.</b> 4701135164084 <b>Association:</b> CLERMONT AND KWADABEKA TAXI OWNERS ASS.	4) <b>Applicant Address:</b> 25 HIBERNIA ROAD BELLAIR DURBAN 4094
5) <b>Existing Licence Holder:</b> NOT APPLICABLE <b>ID NO.</b> NOT APPLICABLE	6) <b>Existing Licence Holder Address:</b> NOT APPLICABLE
7) <b>Type of application:</b> NEW OPERATING LICENCE	8) <b>Operating Licence Number:</b> NOTAVAILABLE
9) <b>Vehicle Type:</b> MINIBUS	10) 1 X 15 (SEATED) + 0 (STANDING)
11) <b>Region:</b> DURBAN WEST	
12.1	<p>CLERMONT TO WESTMEAD</p> <p>FROM CLERMONT TAXI RANK TURN INTO CLERMONT ROAD JOIN POSSELT ROAD JOIN SHEPSTONE ROAD, TURN RIGHT INTO CROMPTON STREET, TURN RIGHT INTO LAUGHT STREET, TURN LEFT INTO GLENUGIE ROAD, TURN LEFT INTO OLD MAIN ROAD, JOIN RICHMOND ROAD, TURN RIGHT INTO TRAFFORD ROAD JOIN GOODWOOD ROAD, TURN LEFT INTO MAHOGANY ROAD A TO A DESIGNATED TAXI STOP AND RETURN ALONG THE SAME ROUTE TO CLERMONT TAXI RANK.</p> <p>FROM CLERMONT TAXI RANK TURN RIGHT INTO CLERMONT ROAD JOIN POSSELT ROAD JOIN SHEPSTONE ROAD, TURN RIGHT INTO CROMPTON STREET, TURN RIGHT INTO LAUTH STREET, TURN LEFT INTO GLENUGIE ROAD, TURN RIGHT INTO OLD MAIN ROAD JOIN RICHMOND ROAD, TURN RIGHT INTO TRAFFORD ROAD JOIN HILLCLIMB ROAD TO MONZA TO A DESIGNATED TAXI STOP AND RETURN TO CLERMONT TAXI RANK ALONG THE SAME ROUTE.</p> <p>FROM CLERMONT TAXI RANK TURN RIGHT INTO CLERMONT ROAD JOIN POSSELT ROAD SHEPSTONE ROAD, TURN RIGHT INTO CROMPTON STREET, TURN RIGHT INTO LAUTH STREET, TURN LEFT INTO GLENUGIE ROAD TURN RIGHT INTO OLD MAIN ROAD JOIN RICHMOND ROAD, TURN RIGHT INTO ALEXANDER ROAD, TURN LEFT TO MALCOLM ROAD, TURN RIGHT INTO CIRCUIT ROAD, TURN RIGHT INTO CLARK ROAD, TURN LEFT INTO ALEXANDER ROAD TO A DESIGNATED TAXI STOP AND RETURN ALONG THE SAME ROUTE TO CLERMONT TAXI RANK.</p>
12.2	<p>CONDITIONS</p> <p>GENERAL CONDITIONS APPLICABLE TO ALL ROUTES:</p> <p>1).PASSENGERS MAY BE PICKED UP AND/OR SET DOWN ONLY AT DESIGNATED TAXI RANKS OR TAXI STOPS,WHICH SHALL EXCLUDE BUS STOPS.</p> <p>2) ON THE INBOUND TRIP TO DURBAN, NO PASSENGERS MAY BE PICKED UPEN ROUTE FROM ENTERING THE N3, UNTIL REACHING UNIVERSITY AVENUE TAXI RANK NO.231</p> <p>3) ON THE TRIP TO MOLWENI WYEBANK, NO PASSENGERS MAY BE SET DOWN UNTIL REACHING M13.</p> <p>4) ENTRY OR RANKING ON PRIVATE PROPERTY IS NOT PERMITTED WITHOUT THE WRITTEN PERMISSION OF THE LANDLORD, A COPY OF WHICH MUST BE SUPPLIED TO THE BOARD.</p> <p>5) WITHOUT HAVING ENTERED INTO AN AGREEMENT WITH OTHER OPERATORS ON A COMMON ROUTE, AS CONTEMPLATED BY SECTION 88(2) OF ACT 2000, THE PICKING UP OR SETTING OF PASSENGERS ON SUCH AGREEMENT MUST BE SUPPLIED TO THE BOARD.</p> <p>6) AT RANKS, WHETHER ON-STREET OR OFF-STREET, ONLY THE TAXIS THAT CAN BE ACCOMADATED IN THE DEMARCATED AREA MAY OCCUPY THE RANK. EXCESS VEHICLES MUST HOLD ELSEWHERE.</p> <p>7)RANK PERMITS OR LETTERS OF AUTHORITY MUST BE PRODUCED IN RESPECT OF ALL RANKS IN MUNICIPAL AREAS, IN PARTICULAR MAJOR TOWNS AND CITIES AND IN PARTICULAR INTER-PROVINCIAL DESTINATIONS.</p> <p>8) THE ALLOCATION OF ANY ROUTE OR PORTION OF ROUTE IS SUBJECT TO THE CONDITION THAT IT HAS BEEN APPROVED AND ALLOCATED IN GOOD FAITH AND THAT SUCH ROUTE WILL BE INVALID SHOULD IT TRANSPIRE THAT THE ROUTE OR PORTION THERE OF WILL, OR HAS CAUSED CONFLICT DUE TO IT HAVING BEEN APPROVED BASED ON INCORRECT OR FALSE INFORMATION SUPPLIED TO THE BOARD OR AS RESULT OF AN ERROR.IN SUCH INSTANCE THE OPERATING LICENCE MUST BE RETURNED TO THE BOARD FOR CORRECTION.</p> <p>9) THE VEHICLE MUST BE COVERED BY MOTOR VEHICLE INSURANCE AS WELL AS PERSONAL LIABILITY INSURANCE.</p>



## transport

Department:  
Transport  
Province of KwaZulu-Natal

## GAZETTE

LGKZNG44-2019-FEB

REGION: ALL

12.3	CLERMONT TO DURBAN  FROM CLERMONT TAXI RANK TURN RIGHT INTO CLERMONT ROAD, JOIN POSSELT ROAD, TURN LEFT INTO OTTO VOLEK ROAD JOIN STAPLETON ROAD, TURN RIGHT INTO M13 JOIN N3, WESTERN FREE WAY, TURN RIGHT INTO GREY STREET, TURN LEFT INTO WEST STREET, TURN LEFT INTO ALIWAL STREET, TURN LEFT INTO PINE STREET, TURN RIGHT INTO RUSSELL STREET, TURN LEFT INTO LEOPOLD STREET, JOIN MARKET STREET, UNIVERSITY AVENUE TURN RIGHT INTO RANK NO.231 WARWICK AVENUE AND RETURN WITH WARWICK AVENUE, TURN LEFT INTO CANNONGATE ROAD ONTO N3 OFF RAMP AND USE SAME ROUTE TO CLERMONT TAXI RANK.
12.4	CLERMONT TO PINETOWN  FROM CLERMONT TAXI RANK TURN RIGHT INTO CLERMONT ROAD JOIN POSSELT ROAD JOIN SHEPSTONE ROAD, TURN RIGHT INTO CROMPTON STREET, TURN RIGHT INTO UNION LANE, TURN LEFT INTO GLENUGIE ROAD JOIN MOODIE STREET, TURN RIGHT INTO HILL STREET INTO HILL STREET TAXI RANK.  RETURN  FROM HILL STREET TURN LEFT INTO MOODIE STREET JOIN GLENUGIE ROAD, TURN RIGHT INTO LAUTH STREET, TURN LEFT INTO CROMPTON STREET, TURN LEFT INTO SHEPSTONE ROAD JOIN POSSELT ROAD JOIN CLERMONT ROAD TURN RIGHT INTO NORTH ROAD TO CLERMONT TAXI RANK.
12.5	DURBAN TO WESTVILLE PRISON  FROM UNIVERSITY AVENUE TAXI RANK INTO WARWICK AVENUE, LEFT INTO CANNONGATE ROAD, INTO WESTERN FREEWAY (N3) LEFT INTO OFF- RAMP TO SPINE ROAD ALONG SPINE ROAD, RIGHT INTO SPINE ROAD EXT. LEADING TO THE WESTVILLE PRISON. FROM WESTVILLE PRISON TURN LEFT INTO SPINE ROAD, TURN TO N3, JOIN WESTERN FREE WAY, TURN RIGHT TO MARKET STREET, UNIVERSITY AVENUE TURN RIGHT TO RANK NO.231 WARWICK AVENUE.
12.6	DURBAN TO PINETOWN  FROM RANK NO. 231 TAKING CANNONGATE ROAD OFF-RAMP, JOIN N3, TO JOIN M13 TO JOIN UNDERWOOD ROAD TURN INTO CAVERSHAM TURN LEFT INTO RAILWAY STREET TURN LEFT INTO HILL STREET AND INTO HILL STREET TAXI RANK AND RETURN ALONG THE SAME ROUTE IN REVERSE
12.7	CLERMONT TO DURBAN  FROM CLERMONT TAXI RANK TURN RIGHT INTO CLERMONT ROAD TURN LEFT INTO OTTO VOLEK ROAD JOIN STAPLETON ROAD, TURN RIGHT INTO M13 JOIN N3, WESTERN FREE WAY TURN RIGHT INTO GREY STREET TURN LEFT INTO WEST STREET TURN LEFT INTO ALIWAL STREET TURN LEFT INTO PINE STREET, TURN RIGHT INTO RUSSEL STREET, TURN LEFT INTO LEOPOLD, JOIN MARKET STREET, UNIVERSITY AVENUE TURN RIGHT INTO RANK NO. 231 WARWICK AVENUE AND RETURN WITH WARWICK AVENUE TURN LEFT INTO CANNONGATE ROAD INTO N3 OFF RAMP AND USE SAME ROUTE TO CLERMONT TAXI RANK.
12.8	CLERMONT TO WESTMEAD  FROM CLERMONT TAXI RANK TURN RIGHT INTO CLERMONT ROAD JOIN POSSELT ROAD SHEPSTONE ROAD, TURN RIGHT INTO CROMPTON STREET TURN RIGHT INTO LAUGHT STREET TURN LEFT INTO GLENUGIE ROAD, TURN LEFT INTO OLD MAIN ROAD, JOIN RICHMOND ROAD, TURN RIGHT INTO TRAFFORD ROAD JOIN GOODWOOD ROAD, TURN LEFT INTO MAHOGANY ROAD A TO A DESIGNATED TAXI STOP AND RETURN ALONG THE SAME ROUTE TO CLERMONT TAXI RANK. (II)CLERMONT TO WESTMEAD/ METROFILE AND RETURN FROM CLERMONT TAXI RANK TURN RIGHT INTO CLERMONT ROAD JOIN POSSELT ROAD JOIN SHEPSTONE ROAD TURN RIGHT INTO CROMPTON STREET TURN RIGHT INTO LAUGHT STREET TURN LEFT INTO GLENUGIE ROAD TURN RIGHT INTO OLD MAIN ROAD JOIN RICHMOND ROAD TURN RIGHT INTO TRAFFORD ROAD JOIN HILLCLIMB ROAD TO MONZA ROAD TO A DESIGNATED TAXI STOP AND RETURN TO CLERMONT TAXI RANK ALONG THE SAME ROUTE. (III) CLERMONT TO WESTMEAD/BAKERY AND RETURN FROM CLERMONT TAXI RANK TURN RIGHT INTO CLERMONT ROAD JOIN POSSELT ROAD JOIN SHEPSTONE ROAD TURN RIGHT INTO CROMPTON STREET TURN RIGHT INTO LAUGHT STREET TURN LEFT INTO GLENUGIE ROAD TURN RIGHT INTO OLD MAIN ROAD JOIN RICHMOND ROAD TURN RIGHT INTO ALEXANDER ROAD TURN LEFT TO MALCOLM ROAD TURN RIGHT INTO CIRCUIT ROAD TURN RIGHT INTO CLARK ROAD TURN LEFT INTO ALEXANDER ROAD TO A DESIGNATED TAXI STOP AND RETURN ALONG THE SAME ROUTE TO CLERMONT TAXI RANK.



## transport

Department:  
Transport  
Province of KwaZulu-Natal

## GAZETTE

LGKZNG44-2019-FEB

REGION: ALL

12.9	CLERMONT TO PINETOWN	FROM CLERMONT TAXI RANK TURN RIGHT INTO CLERMONT ROAD JOIN POSSELT ROAD JOIN SHEPSTONE ROAD, TURN RIGHT INTO CROMPTON STREET, TURN RIGHT INTO UNION LANE, TURN LEFT INTO GLENUGIE ROAD JOIN MOODIE, TURN RIGHT INTO HILL STREET INTO HILL STREET TAXI RANK AND RETURN WITH HILL STREET TURN LEFT INTO MOODIE STREET JOIN GLENUGIE ROAD TURN RIGHT INTO LAUGHT STREET, TURN LEFT INTO CROMPTON STREET, TURN LEFT INTO SHEPSTONE ROAD JOIN POSSELT ROAD CLERMONT ROAD JOIN CLERMONT ROAD TURN RIGHT INTO NORTH TO CLERMONT TAXI RANK.
12.10	KWADABEKA TO DURBAN	FROM KWADABEKA A TAXI RANK, PASSING KK HOSTEL TURN LEFT INTO NORTH ROAD, TURN RIGHT INTO 3RD AVENUE JOIN DINKELMAN ROAD, JOINING OTTO VOLEK ROAD, JOIN STAPLETON ROAD, JOIN M13, JOIN N3 TURN RIGHT INTO WESTERN FREEWAY, TURN RIGHT INTO GREY STREET TURN LEFT INTO WEST STREET, TURN LEFT INTO ALI WAL STREET, TURN LEFT INTO PINE STREET, TURN RIGHT INTO RUSSEL STREET, TURN LEFT INTO LEOPOLD STREET, TO CITY MARKET, UNIVERSITY AVENUE TURN RIGHT INTO RANK NO. 231 WARWICK AVENUE AND RETURN WITH WARWICK AVENUE TURN LEFT INTO CANNONGATE ROAD ALONG N3 OFF RAMP AND USING THE SAME ROUTE IN THE OPPOSITE DIRECTION AND PROCEED TO KWA-DABEKA "A" TAXI RANK.
12.11	KWADABEKA A TO DURBAN	FROM KWADABEKA A TAXI RANK, PASSING KK HOSTEL TURN LEFT INTO NORTH ROAD, TURN RIGHT INTO 3RD AVENUE JOIN DINKELMAN ROAD, JOINING OTTO VOLEK ROAD, JOIN STAPLETON ROAD, JOIN M13, JOIN N3 TURN RIGHT INTO WESTERN FREEWAY, TURN RIGHT INTO GREY STREET TURN LEFT INTO WEST STREET, TURN LEFT INTO ALI WAL STREET, TURN LEFT INTO PINE STREET, TURN RIGHT INTO RUSSEL STREET, TURN LEFT INTO LEOPOLD STREET, TO CITY MARKET, UNIVERSITY AVENUE TURN RIGHT INTO RANK NO. 231 WARWICK AVENUE AND RETURN WITH WARWICK AVENUE TURN LEFT INTO CANNONGATE ROAD ALONG N3 OFF RAMP AND USING THE SAME ROUTE IN THE OPPOSITE DIRECTION AND PROCEED TO KWA-DABEKA "A" TAXI RANK.
12.12	KWADABEKA D TO DURBAN	FROM KWA-DABEKA D TAXI RANK, PASSING KWA-DABEKA CLINIC TURN RIGHT INTO NORTH ROAD TURN RIGHT INTO 3RD AVENUE JOIN DINKELMAN ROAD, JOIN OTTO VOLEK ROAD JOIN STAPLETON ROAD, TURN LEFT TO M13 JOIN WESTERN FREE WAY, TURN RIGHT INTO GREY STREET TURN LEFT INTO WEST STREET TURN LEFT INTO ALI WAL STREET TURN LEFT INTO PINE STREET, TURN RIGHT INTO RUSSEL STREET TURN LEFT INTO LEOPOLD STREET TURN RIGHT INTO CITY MARKET UNIVERSITY AVENUE TURN RIGHT INTO RANK NO.231 WARWICK AVENUE AND RETURN WITH WARWICK AVENUE TURN LEFT INTO CANNONGATE ROAD ALONG N3 OFF RAMP AND USING THE SAME ROUTE IN THE OPPOSITE DIRECTION AND PROCEED TO KWA-DABEKA "D" TAXI RANK.
12.13	KWADABEKA KK HOSTEL TO DURBAN	FROM KK TAXI RANK TURN LEFT INTO NORTH ROAD TURN RIGHT INTO 12TH STREET JOIN DINKELMAN ROAD OTTO VOLEK ROAD JOIN STAPLETON ROAD TURN RIGHT INTO M13 JOIN N3 TURN RIGHT INTO WESTERN FREEWAY, TURN RIGHT INTO GREY STREET TURN LEFT INTO WEST STREET TURN LEFT INTO ALI WAL STREET TURN LEFT INTO PINE STREET, TURN RIGHT INTO RUSSEL STREET, TURN LEFT INTO LEOPOLD STREET, TO CITY MARKET, UNIVERSITY AVENUE TURN RIGHT INTO RANK NO.231/ WARWICK AVENUE AND RETURN AND RETURN WITH WARWICK AVENUE TURNING LEFT INTO CANNONGATE ROAD ALONG N3 OFF RAMP AND USING THE SAME ROUTE PROCEEDING TO KK HOSTEL TAXI RANK.
12.14	KWADABEKA D TO DURBAN	FROM KWADABEKA D TAXI RANK, PASSING KWADABEKA CLINIC TURN RIGHT INTO NORTH ROAD, TURN RIGHT INTO 3RD AVENUE, JOIN DINKLEMAN ROAD, JOIN OTTO VOLEK ROAD, JOIN STAPLETON ROAD, TURN LEFT TO M13, JOIN N3, WESTERN FREE WAY, TURN RIGHT INTO GREY STREET, TURN LEFT INTO WEST STREET, TURN LEFT INTO ALI WAL STREET, TURN LEFT INTO PINE STREET, TURN RIGHT INTO RUSSEL STREET, TURN LEFT INTO LEOPOLD STREET, TURN RIGHT INTO CITY MARKET, UNIVERSITY AVENUE, TURN RIGHT INTO RANK NO. 231 WARWICK AVENUE AND RETURN WITH WARWICK AVENUE, TURN LEFT INTO CANNONGATE ROAD ALONG N3 OFF RAMP AND USING THE SAME ROUTE IN THE OPPOSITE DIRECTION AND PROCEED TO KWADABEKA D TAXI RANK.



## transport

Department:  
Transport  
Province of KwaZulu-Natal

## GAZETTE

LGKZNG44-2019-FEB

REGION: ALL

12.15	<p>KK HOSTEL TO DURBAN</p> <p>FROM KK TAXI RANK TURN LEFT INTO NORTH ROAD, TURN RIGHT INTO 12TH STREET JOIN DINKELMAN ROAD JOIN OTTO VOLEK ROAD, JOIN STAPLETON ROAD, TURN RIGHT INTO M13 JOIN N3, TURN RIGHT INTO WESTERN FREEWAY, TURN RIGHT INTO GREY STREET, TURN LEFT INTO WEST STREET, TURN LEFT INTO AILWAL STREET, TURN LEFT INTO PINE STREET, TURN RIGHT INTO RUSSEL STREET, TURN LEFT INTO LEOPOLD STREET, TO CITY MARKET, UNIVERSITY AVENUE, TURN RIGHT INTO RANK NO. 231/ WARWICK AVENUE AND RETURN WITH WARWICK AVENUE TURNING LEFT INTO CANNONGATE ROAD ALONG N3 OFF RAMP AND USING THE SAME ROUTE PROCEEDING TO KK HOSTEL TAXI RANK.</p>
12.16	<p>KWADABEKA KK TO WESTMEAD</p> <p>FROM KK TAXI RANK TURN LEFT INTO NORTH ROAD, TURN RIGHT INTO 12TH STREET, JOIN DINKELMAN ROAD TURN RIGHT INTO SHEPSTONE ROAD TURN LEFT INTO CROMPTON STREET TURN RIGHT INTO LAUTH STREET TURN LEFT INTO GLENUGIE ROAD TURN RIGHT INTO OLD MAIN ROAD, RICHMOND ROAD TURN RIGHT INTO TRAFFORD STREET JOIN GOODWOOD ROAD TURN LEFT INTO MAHOGANY ROAD TO A DESIGNATED TAXI STOP AND RETURN ALONG THE SAME ROUTE TO KK TAXI RANK. (11) KK TO WESTMEAD / METROFILE FROM KK TAXI RANK TURN LEFT INTO NORTH ROAD TURN RIGHT INTO 12TH STREET JOIN DINKELMAN ROAD TURN RIGHT INTO SHEPSTONE ROAD TURN RIGHT INTO CROMPTON STREET TURN RIGHT INTO LAUGHT STREET TURN LEFT INTO GLENUGIE ROAD TURN RIGHT INTO OLD MAIN ROAD RICHMOND ROAD TURN RIGHT INTO TRAFFORD STREET JOIN HILLCLIMB ROAD TO MONZA ROAD TO A DESIGNATED TAXI STOP AND RETURN ALONG THE SAME ROUTE TO KK TAXI RANK. (111) KK TO WESTMEAD / BAKERY FROM KK TAXI RANK TURN LEFT INTO NORTH ROAD, TURN RIGHT INTO 3RD AVENUE JOIN DINKELMAN ROAD TURN RIGHT INTO SHEPSTONE ROAD TURN RIGHT INTO CROMPTON STREET TURN RIGHT INTO LAUGHT ROAD, TURN LEFT INTO GLENUGIE ROAD, TURN RIGHT INTO OLD MAIN ROAD RICHMOND ROAD TURN RIGHT INTO ALEXANDE ROAD, TURN LEFT INTO MALCOM ROAD TURN RIGHT INTO CIRCUIT ROAD TURN RIGHT INTO CLARK ROAD TURN LEFT INTO ALEXANDER ROAD TO A DESIGNATED TAXI STOP AND RETURN ALONG THE SAME ROUTE TO KK TAXI RANK.</p>
12.17	<p>KWADABEKA TO PINETOWN</p> <p>FROM KWADABEKA A TAXI RANK, PASSING KK HOSTEL TURN LEFT INTO NORTH ROAD, TURN LEFT INTO 3RD AVENUE, JOINING DINKELMAN ROAD, TURN RIGHT INTO SHEPSTONE ROAD, TURN RIGHT INTO CROMPTON STREET, TURN RIGHT INTO UNION LANE, TURN LEFT INTO GLENUGIE ROAD JOINING MOODIE STREET, TURN LEFT INTO HILL STREET, INTO HILL STREET TAXI RANK AND RETURN WITH HILL STREET, TURN LEFT INTO MOODIE STREET JOIN STREET JOIN GLENUGIE ROAD TURN RIGHT INTO LAUTH STREET, TURN LEFT INTO CROMPTON STREET, TURN LEFT INTO SHEPSTONE ROAD TURN RIGHT INTO DINKELMAN ROAD TURN LEFT INTO NORTH ROAD, AND PROCEED TO KWA-DABEKA "A" TAXI RANK.</p>
12.18	<p>KWADABEKA TO PINETOWN</p> <p>FROM KWA-DABEKA D TAXI RANK. PASSING KWA-DABEKA CLINIC TURN RIGHT INTO NORTH ROAD, TURN RIGHT INTO 3RD AVENUE JOIN DINKELMAN ROAD, TURN RIGHT INTO SHEPSTONE ROAD, TURN RIGHT INTO CROMPTON STREET, TURN RIGHT INTO UNION LANE, TURN LEFT INTO GLENUGIE ROAD JOIN MOODIE STREET, TURN RIGHT INTO HILL STREET, INTO HILL TAXI RANK AND RETURN WITH HILL STREET, TURN LEFT INTO MOODIE STREET JOIN GLENUGIE ROAD, TURN RIGHT INTO LAUTH STREET, TURN LEFT INTO CROMPTON STREET, TURN LEFT INTO SHEPTONE ROAD, TURN RIGHT INTO DINKELMAN ROAD, TURN LEFT INTO 1ST AVENUE LEFT INTO NORTH ROAD AND PROCEED TO KWA-DABEKA "D" TAXI RANK.</p>
12.19	<p>KWADABEKA KK HOSTEL TO PINETOWN</p> <p>FROM KK RANK TURN LEFT INTO NORTH ROAD TURN RIGHT INTO 12TH STREET JOIN DINKELMAN ROAD TURN RIGHT INTO SHEPSTONE ROAD TURN RIGHT INTO CROMPTON STREET TURN RIGHT INTO UNION LANE TURN LEFT INTO GLENUGIE ROAD JOIN MOODIE STREET TURN LEFT INTO HILL STREET INTO HILL STREET TAXI RANK AND RETURN WITH HILL STREET TURN LEFT INTO MOODIE STREET JOIN GLENUGIE ROAD TURN RIGHT INTO LAUTH STREET TURN LEFT INTO CROMPTON STREET TURN LEFT INTO SHEPSTONE ROAD TURN RIGHT INTO DUNKELMAN ROAD TURN RIGHT INTO 1ST AVENUE TURN LEFT INTO NORTH ROAD TURN RIGHT INTO AND INTO KK TAXI RANK.</p>



## transport

Department:  
Transport  
Province of KwaZulu-Natal

## GAZETTE

LGKZNG44-2019-FEB

REGION: ALL

12.20	<p><b>KWADABEKA A TO PINETOWN</b></p> <p>FROM KWADABEKA A TAXI RANK, PASSING KK HOSTEL TURN LEFT INTO NORTH ROAD, TURN LEFT INTO 3RD AVENUE JOINING DINKELMAN ROAD, TURN RIGHT INTO SHEPSTONE ROAD, TURN RIGHT INTO CROMPTON STREET, TURN RIGHT INTO UNION LANE, TURN LEFT INTO GLENUGIE ROAD JOINING MOODIE STREET, TURN LEFT INTO HILL STREET, INTO HILL STREET TAXI RANK AND RETURN WITH HILL STREET, TURN LEFT INTO MOODIE STREET JOIN GLENUGIE ROAD TURN RIGHT INTO LAUTH STREET, TURN LEFT INTO CROMPTON STREET, TURN LEFT INTO SHEPSTONE ROAD TURN RIGHT INTO DINKELMAN ROAD TURN LEFT INTO NORTH ROAD, AND PROCEED TO KWA-DABEKA A TAXI RANK.</p>
12.21	<p><b>KWADABEKA D TO PINETOWN</b></p> <p>FROM KWA DABEKA, D TAXI RANK, PASSING KWA- DABEKA CLINIC TURN RIGHT INTO NORTH ROAD, TURN RIGHT INTO 3RD AVENUE JOIN DINKELMAN ROAD, TURN RIGHT INTO SHEPSTONE ROAD, TURN RIGHT INTO CROMPTON STREET, TURN RIGHT INTO UNION LANE, TURN LEFT INTO GLENUGIE ROAD JOIN MOODIE STREET, TURN RIGHT INTO HILL STREET, INTO HILL TAXI RANK AND RETURN WITH HILL STREET, TURN LEFT INTO MOODIE STREET JOIN GLENUGIE ROAD, TURN RIGHT INTO LAUTH STREET, TURN LEFT INTO CROMPTON STREET, TURN LEFT INTO SHEPSTONE ROAD, TURN RIGHT INTO DINKELMAN ROAD, TURN LEFT INTO 1ST AVENUE, LEFT INTO NORTH ROAD AND PROCEED TO KWA DABEKA "D" TAXI RANK.</p>
12.22	<p><b>KK HOSTEL TO PINETOWN</b></p> <p>FROM KK RANK TURN LEFT INTO NORTH ROAD, TURN RIGHT INTO 12TH STREET, JOIN DINKELMAN ROAD, TURN RIGHT INTO SHEPSTONE ROAD, TURN RIGHT INTO CROMPTON STREET, TURN RIGHT INTO UNION LANE, TURN LEFT INTO GLENUGIE ROAD, JOIN MOODIE STREET, TURN LEFT INTO HILL STREET INTO HILL STREET TAXI RANK AND RETURN WITH HILL STREET, TURN LEFT INTO MOODIE STREET, JOIN GLENUGIE ROAD, TURN RIGHT INTO LAUTH STREET, TURN LEFT INTO CROMPTON STREET, TURN LEFT INTO SHEPSTONE ROAD, TURN RIGHT INTO DINKELMAN ROAD, TURN RIGHT INTO 1ST AVENUE, TURN LEFT INTO NORTH ROAD, TURN RIGHT INTO AND INTO KK TAXI RANK.</p>
12.23	<p><b>KK HOSTEL TO WESTMEAD</b></p> <p>FROM KK TAXI RANK TURN LEFT INTO NORTH ROAD, TURN RIGHT INTO 12TH STREET, JOIN DINKELMAN ROAD, TURN RIGHT INTO SHEPSTONE ROAD, TURN LEFT INTO CROMPTON STREET, TURN RIGHT INTO LAUTH STREET, TURN LEFT INTO GLENUGIE ROAD, TURN RIGHT INTO OLD MAIN ROAD, RICHMOND ROAD, TURN RIGHT INTO TRAFFORD STREET, JOIN GOODWOOD ROAD, TURN LEFT INTO MAHOGANY ROAD TO A DESIGNATED TAXI STOP AND RETURN ALONG THE SAME ROUTE TO KK TAXI RANK.</p> <p>FROM KK TAXI RANK TURN LEFT INTO NORTH ROAD, TURN RIGHT INTO 12TH STREET JOIN DINKELMAN ROAD, TURN RIGHT INTO SHEPSTONE ROAD, TURN RIGHT INTO CROMPTON STREET, TURN RIGHT INTO LAUGHT STREET, TURN LEFT INTO GLENUGIE ROAD, TURN RIGHT INTO OLD MAIN ROAD, RICHMOND ROAD, TURN RIGHT INTO TRAFFORD STREET JOIN HILLCLIMB ROAD, TO MONZA ROAD TO A DESIGNATED TAXI STOP, AND RETURN ALONG THE SAME ROUTE TO KK TAXI RANK.</p> <p>FROM KK TAXI RANK TURN LEFT INTO NORTH ROAD, TURN RIGHT INTO 3RD AVENUE JOIN DINKELMAN ROAD, TURN RIGHT INTO SHEPSTONE ROAD, TURN RIGHT INTO CROMPTON STREET, TURN RIGHT INTO LAUGHT ROAD, TURN LEFT INTO GLENUGIE ROAD, TURN RIGHT INTO OLD MAIN ROAD, RICHMOND ROAD, TURN RIGHT INTO ALEXANDER ROAD, TURN LEFT INTO MALCOM ROAD, TURN RIGHT INTO CIRCUIT ROAD, TURN RIGHT INTO CLARK ROAD, TURN LEFT UNTO ALEXANDER ROAD TO A DESIGNATED TAXI STOP, AND RETURN ALONG THE SAME ROUTE TO KK TAXI RANK.</p>





## transport

Department:  
Transport  
Province of KwaZulu-Natal

## GAZETTE

LGKZNG44-2019-FEB

REGION: ALL

1) <b>Application Number:</b> APP0108532	2) <b>Gazette Number:</b> LGKZNG44-2019-FEB
3) <b>Applicant:</b> N KHUMALO <b>ID NO.</b> 7601175986080 <b>Association:</b> CLERMONT AND KWADABEKA TAXI OWNERS ASS.	4) <b>Applicant Address:</b> 450 7TH STREET CLERNAVILLE 3610
5) <b>Existing Licence Holder:</b> SD KHUMALO <b>ID NO.</b> 4612110487087	6) <b>Existing Licence Holder Address:</b> PO BOX 579 CLERNAVILLE, PINETOWN KWA ZULU NATAL 3602
7) <b>Type of application:</b> DECEASED TRANSFER	8) <b>Operating Licence Number:</b> LGKZN1503000883
9) <b>Vehicle Type:</b> MINIBUS	10) 1 X 15 (SEATED) + 0 (STANDING)
11) <b>Region:</b> DURBAN WEST	
12.1	<p>CLERMONT TO DURBAN</p> <p>FROM CLERMONT TAXI RANK TURN RIGHT INTO CLERMONT ROAD, JOIN POSSELT ROAD, TURN LEFT INTO OTTO VOLEK ROAD JOIN STAPLETON ROAD, TURN RIGHT INTO M13 JOIN N3, WESTERN FREE WAY, TURN RIGHT INTO GREY STREET, TURN LEFT INTO WEST STREET, TURN LEFT INTO ALI WAL STREET, TURN LEFT INTO PINE STREET, TURN RIGHT INTO RUSSELL STREET, TURN LEFT INTO LEOPOLD STREET, JOIN MARKET STREET, UNIVERSITY AVENUE TURN RIGHT INTO RANK NO.231 WARWICK AVENUE AND RETURN WITH WARWICK AVENUE, TURN LEFT INTO CANNONGATE ROAD ONTO N3 OFF RAMP AND USE SAME ROUTE TO CLERMONT TAXI RANK.</p>
12.2	<p>CONDITIONS</p> <p>GENERAL CONDITIONS APPLICABLE TO ALL ROUTES:</p> <p>1).PASSENGERS MAY BE PICKED UP AND/OR SET DOWN ONLY AT DESIGNATED TAXI RANKS OR TAXI STOPS,WHICH SHALL EXCLUDE BUS STOPS.</p> <p>2) ON THE INBOUND TRIP TO DURBAN, NO PASSENGERS MAY BE PICKED UPEN ROUTE FROM ENTERING THE N3, UNTIL REACHING UNIVERSITY AVENUE TAXI RANK NO.231</p> <p>3) ON THE TRIP TO MOLWENI WYEBANK, NO PASSENGERS MAY BE SET DOWN UNTIL REACHING M13.</p> <p>4) ENTRY OR RANKING ON PRIVATE PROPERTY IS NOT PERMITTED WITHOUT THE WRITTEN PERMISSION OF THE LANDLORD, A COPY OF WHICH MUST BE SUPPLIED TO THE BOARD.</p> <p>5) WITHOUT HAVING ENTERED INTO AN AGREEMENT WITH OTHER OPERATORS ON A COMMON ROUTE, AS CONTEMPLATED BY SECTION 88(2) OF ACT 2000, THE PICKING UP OR SETTING OF PASSENGERS ON SUCH AGREEMENT MUST BE SUPPLIED TO THE BOARD.</p> <p>6) AT RANKS, WHETHER ON-STREET OR OFF-STREET, ONLY THE TAXIS THAT CAN BE ACCOMADATED IN THE DEMARCATED AREA MAY OCCUPY THE RANK. EXCESS VEHICLES MUST HOLD ELSEWHERE.</p> <p>7)RANK PERMITS OR LETTERS OF AUTHORITY MUST BE PRODUCED IN RESPECT OF ALL RANKS IN MUNICIPAL AREAS, IN PARTICULAR MAJOR TOWNS AND CITIES AND IN PARTICULAR INTER-PROVINCIAL DESTINATIONS.</p> <p>8) THE ALLOCATION OF ANY ROUTE OR PORTION OF ROUTE IS SUBJECT TO THE CONDITION THAT IT HAS BEEN APPROVED AND ALLOCATED IN GOOD FAITH AND THAT SUCH ROUTE WILL BE INVALID SHOULD IT TRANSPIRE THAT THE ROUTE OR PORTION THERE OF WILL, OR HAS CAUSED CONFLICT DUE TO IT HAVING BEEN APPROVED BASED ON INCORRECT OR FALSE INFORMATION SUPPLIED TO THE BOARD OR AS RESULT OF AN ERROR.IN SUCH INSTANCE THE OPERATING LICENCE MUST BE RETURNED TO THE BOARD FOR CORRECTION.</p> <p>9) THE VEHICLE MUST BE COVERED BY MOTOR VEHICLE INSURANCE AS WELL AS PERSONAL LIABILITY INSURANCE.</p>
12.3	<p>KWADABEKA D TO DURBAN</p> <p>FROM KWADABEKA D TAXI RANK, PASSING KWADABEKA CLINIC TURN RIGHT INTO NORTH ROAD, TURN RIGHT INTO 3RD AVENUE, JOIN DINKLEMAN ROAD, JOIN OTTO VOLEK ROAD, JOIN STAPLETON ROAD, TURN LEFT TO M13, JOIN N3, WESTERN FREE WAY, TURN RIGHT INTO GREY STREET, TURN LEFT INTO WEST STREET, TURN LEFT INTO ALI WAL STREET, TURN LEFT INTO PINE STREET, TURN RIGHT INTO RUSSEL STREET, TURN LEFT INTO LEOPOLD STREET, TURN RIGHT INTO CITY MARKET, UNIVERSITY AVENUE, TURN RIGHT INTO RANK NO. 231 WARWICK AVENUE AND RETURN WITH WARWICK AVENUE, TURN LEFT INTO CANNONGATE ROAD ALONG N3 OFF RAMP AND USING THE SAME ROUTE IN THE OPPOSITE DIRECTION AND PROCEED TO KWADABEKA D TAXI RANK.</p>





## transport

Department:  
Transport  
Province of KwaZulu-Natal

## GAZETTE

LGKZNG44-2019-FEB

REGION: ALL

12.4	<p><b>KK HOSTEL TO DURBAN</b></p> <p>FROM KK TAXI RANK TURN LEFT INTO NORTH ROAD, TURN RIGHT INTO 12TH STREET JOIN DINKELMAN ROAD JOIN OTTO VOLEK ROAD, JOIN STAPLETON ROAD, TURN RIGHT INTO M13 JOIN N3, TURN RIGHT INTO WESTERN FREEWAY, TURN RIGHT INTO GREY STREET, TURN LEFT INTO WEST STREET, TURN LEFT INTO ALIHAL STREET, TURN LEFT INTO PINE STREET, TURN RIGHT INTO RUSSEL STREET, TURN LEFT INTO LEOPOLD STREET, TO CITY MARKET, UNIVERSITY AVENUE, TURN RIGHT INTO RANK NO. 231/ WARWICK AVENUE AND RETURN WITH WARWICK AVENUE TURNING LEFT INTO CANNONGATE ROAD ALONG N3 OFF RAMP AND USING THE SAME ROUTE PROCEEDING TO KK HOSTEL TAXI RANK.</p>
12.5	<p><b>KK HOSTEL TO PINETOWN</b></p> <p>FROM KK RANK TURN LEFT INTO NORTH ROAD, TURN RIGHT INTO 12TH STREET, JOIN DINKELMAN ROAD, TURN RIGHT INTO SHEPSTONE ROAD, TURN RIGHT INTO CROMPTON STREET, TURN RIGHT INTO UNION LANE, TURN LEFT INTO GLENUGIE ROAD, JOIN MOODIE STREET, TURN LEFT INTO HILL STREET INTO HILL STREET TAXI RANK AND RETURN WITH HILL STREET, TURN LEFT INTO MOODIE STREET, JOIN GLENUGIE ROAD, TURN RIGHT INTO LAUTH STREET, TURN LEFT INTO CROMPTON STREET, TURN LEFT INTO SHEPSTONE ROAD, TURN RIGHT INTO DINKELMAN ROAD, TURN RIGHT INTO 1ST AVENUE, TURN LEFT INTO NORTH ROAD, TURN RIGHT INTO AND INTO KK TAXI RANK.</p>
12.6	<p><b>KWADABEKA A TO DURBAN</b></p> <p>FROM KWADABEKA A TAXI RANK, PASSING KK HOSTEL TURN LEFT INTO NORTH ROAD, TURN RIGHT INTO 3RD AVENUE JOIN DINKELMAN ROAD, JOINING OTTO VOLEK ROAD, JOIN STAPLETON ROAD, JOIN M13, JOIN N3 TURN RIGHT INTO WESTERN FREEWAY, TURN RIGHT INTO GREY STREET TURN LEFT INTO WEST STREET, TURN LEFT INTO ALIHAL STREET, TURN LEFT INTO PINE STREET, TURN RIGHT INTO RUSSEL STREET, TURN LEFT INTO LEOPOLD STREET, TO CITY MARKET, UNIVERSITY AVENUE TURN RIGHT INTO RANK NO. 231 WARWICK AVENUE AND RETURN WITH WARWICK AVENUE TURN LEFT INTO CANNONGATE ROAD ALONG N3 OFF RAMP AND USING THE SAME ROUTE IN THE OPPOSITE DIRECTION AND PROCEED TO KWA-DABEKA "A" TAXI RANK.</p>
12.7	<p><b>CLERMONT TO PINETOWN</b></p> <p>FROM CLERMONT TAXI RANK TURN RIGHT INTO CLERMONT ROAD JOIN POSSELT ROAD JOIN SHEPSTONE ROAD, TURN RIGHT INTO CROMPTON STREET, TURN RIGHT INTO UNION LANE, TURN LEFT INTO GLENUGIE ROAD JOIN MOODIE STREET, TURN RIGHT INTO HILL STREET INTO HILL STREET TAXI RANK.</p> <p>RETURN</p> <p>FROM HILL STREET TURN LEFT INTO MOODIE STREET JOIN GLENUGIE ROAD, TURN RIGHT INTO LAUTH STREET, TURN LEFT INTO CROMPTON STREET, TURN LEFT INTO SHEPSTONE ROAD JOIN POSSELT ROAD JOIN CLERMONT ROAD TURN RIGHT INTO NORTH ROAD TO CLERMONT TAXI RANK.</p>
12.8	<p><b>CLERMONT TO WESTMEAD</b></p> <p>FROM CLERMONT TAXI RANK TURN INTO CLERMONT ROAD JOIN POSSELT ROAD JOIN SHEPSTONE ROAD, TURN RIGHT INTO CROMPTON STREET, TURN RIGHT INTO LAUGHT STREET, TURN LEFT INTO GLENUGIE ROAD, TURN LEFT INTO OLD MAIN ROAD, JOIN RICHMOND ROAD, TURN RIGHT INTO TRAFFORD ROAD JOIN GOODWOOD ROAD, TURN LEFT INTO MAHOGANY ROAD A TO A DESIGNATED TAXI STOP AND RETURN ALONG THE SAME ROUTE TO CLERMONT TAXI RANK.</p> <p>FROM CLERMONT TAXI RANK TURN RIGHT INTO CLERMONT ROAD JOIN POSSELT ROAD JOIN SHEPSTONE ROAD, TURN RIGHT INTO CROMPTON STREET, TURN RIGHT INTO LAUTH STREET, TURN LEFT INTO GLENUGIE ROAD, TURN RIGHT INTO OLD MAIN ROAD JOIN RICHMOND ROAD, TURN RIGHT INTO TRAFFORD ROAD JOIN HILLCLIMB ROAD TO MONZA TO A DESIGNATED TAXI STOP AND RETURN TO CLERMONT TAXI RANK ALONG THE SAME ROUTE.</p> <p>FROM CLERMONT TAXI RANK TURN RIGHT INTO CLERMONT ROAD JOIN POSSELT ROAD SHEPSTONE ROAD, TURN RIGHT INTO CROMPTON STREET, TURN RIGHT INTO LAUTH STREET, TURN LEFT INTO GLENUGIE ROAD TURN RIGHT INTO OLD MAIN ROAD JOIN RICHMOND ROAD, TURN RIGHT INTO ALEXANDER ROAD, TURN LEFT TO MALCOLM ROAD, TURN RIGHT INTO CIRCUIT ROAD, TURN RIGHT INTO CLARK ROAD, TURN LEFT INTO ALEXANDER ROAD TO A DESIGNATED TAXI STOP AND RETURN ALONG THE SAME ROUTE TO CLERMONT TAXI RANK.</p>



## transport

Department:  
Transport  
Province of KwaZulu-Natal

## GAZETTE

LGKZNG44-2019-FEB

REGION: ALL

12.9	<p><b>KWADABEKA A TO PINETOWN</b></p> <p>FROM KWADABEKA A TAXI RANK, PASSING KK HOSTEL TURN LEFT INTO NORTH ROAD, TURN LEFT INTO 3RD AVENUE JOINING DINKELMAN ROAD, TURN RIGHT INTO SHEPSTONE ROAD, TURN RIGHT INTO CROMPTON STREET, TURN RIGHT INTO UNION LANE, TURN LEFT INTO GLENUGIE ROAD JOINING MOODIE STREET, TURN LEFT INTO HILL STREET, INTO HILL STREET TAXI RANK AND RETURN WITH HILL STREET, TURN LEFT INTO MOODIE STREET JOIN GLENUGIE ROAD TURN RIGHT INTO LAUTH STREET, TURN LEFT INTO CROMPTON STREET, TURN LEFT INTO SHEPSTONE ROAD TURN RIGHT INTO DINKELMAN ROAD TURN LEFT INTO NORTH ROAD, AND PROCEED TO KWA-DABEKA A TAXI RANK.</p>
12.10	<p><b>KWADABEKA D TO PINETOWN</b></p> <p>FROM KWA DABEKA, D TAXI RANK, PASSING KWA- DABEKA CLINIC TURN RIGHT INTO NORTH ROAD, TURN RIGHT INTO 3RD AVENUE JOIN DINKELMAN ROAD, TURN RIGHT INTO SHEPSTONE ROAD, TURN RIGHT INTO CROMPTON STREET, TURN RIGHT INTO UNION LANE, TURN LEFT INTO GLENUGIE ROAD JOIN MOODIE STREET, TURN RIGHT INTO HILL STREET, INTO HILL TAXI RANK AND RETURN WITH HILL STREET, TURN LEFT INTO MOODIE STREET JOIN GLENUGIE ROAD, TURN RIGHT INTO LAUTH STREET, TURN LEFT INTO CROMPTON STREET, TURN LEFT INTO SHEPSTONE ROAD, TURN RIGHT INTO DINKELMAN ROAD, TURN LEFT INTO 1ST AVENUE, LEFT INTO NORTH ROAD AND PROCEED TO KWA DABEKA "D" TAXI RANK.</p>
12.11	<p><b>KK HOSTEL TO WESTMEAD</b></p> <p>FROM KK TAXI RANK TURN LEFT INTO NORTH ROAD, TURN RIGHT INTO 12TH STREET, JOIN DINKELMAN ROAD, TURN RIGHT INTO SHEPSTONE ROAD, TURN LEFT INTO CROMPTON STREET, TURN RIGHT INTO LAUTH STREET, TURN LEFT INTO GLENUGIE ROAD, TURN RIGHT INTO OLD MAIN ROAD, RICHMOND ROAD, TURN RIGHT INTO TRAFFORD STREET, JOIN GOODWOOD ROAD, TURN LEFT INTO MAHOGANY ROAD TO A DESIGNATED TAXI STOP AND RETURN ALONG THE SAME ROUTE TO KK TAXI RANK.</p> <p>FROM KK TAXI RANK TURN LEFT INTO NORTH ROAD, TURN RIGHT INTO 12TH STREET JOIN DINKELMAN ROAD, TURN RIGHT INTO SHEPSTONE ROAD, TURN RIGHT INTO CROMPTON STREET, TURN RIGHT INTO LAUTH STREET, TURN LEFT INTO GLENUGIE ROAD, TURN RIGHT INTO OLD MAIN ROAD, RICHMOND ROAD, TURN RIGHT INTO TRAFFORD STREET JOIN HILLCLIMB ROAD, TO MONZA ROAD TO A DESIGNATED TAXI STOP, AND RETURN ALONG THE SAME ROUTE TO KK TAXI RANK.</p> <p>FROM KK TAXI RANK TURN LEFT INTO NORTH ROAD, TURN RIGHT INTO 3RD AVENUE JOIN DINKELMAN ROAD, TURN RIGHT INTO SHEPSTONE ROAD, TURN RIGHT INTO CROMPTON STREET, TURN RIGHT INTO LAUTH ROAD, TURN LEFT INTO GLENUGIE ROAD, TURN RIGHT INTO OLD MAIN ROAD, RICHMOND ROAD, TURN RIGHT INTO ALEXANDER ROAD, TURN LEFT INTO MALCOM ROAD, TURN RIGHT INTO CIRCUIT ROAD, TURN RIGHT INTO CLARK ROAD, TURN LEFT UNTO ALEXANDER ROAD TO A DESIGNATED TAXI STOP, AND RETURN ALONG THE SAME ROUTE TO KK TAXI RANK.</p>



## transport

Department:  
Transport  
Province of KwaZulu-Natal

## GAZETTE

LGKZNG44-2019-FEB

REGION: ALL

1) <b>Application Number:</b> APP0108533	2) <b>Gazette Number:</b> LGKZNG44-2019-FEB
3) <b>Applicant:</b> ML KHUMALO <b>ID NO.</b> 7709055284086 <b>Association:</b> CLERMONT AND KWADABEKA TAXI OWNERS ASS.	4) <b>Applicant Address:</b> 450 7TH STREET CLERNAVILLE 3610
5) <b>Existing Licence Holder:</b> SD KHUMALO <b>ID NO.</b> 4612110487087	6) <b>Existing Licence Holder Address:</b> PO BOX 579 CLERNAVILLE, PINETOWN KWA ZULU NATAL 3602
7) <b>Type of application:</b> DECEASED TRANSFER	8) <b>Operating Licence Number:</b> LGKZN1503000743
9) <b>Vehicle Type:</b> MINIBUS	10) 1 X 15 (SEATED) + 0 (STANDING)
11) <b>Region:</b> DURBAN WEST	
12.1	<p>CLERMONT TO DURBAN</p> <p>FROM CLERMONT TAXI RANK TURN RIGHT INTO CLERMONT ROAD, JOIN POSSELT ROAD, TURN LEFT INTO OTTO VOLEK ROAD JOIN STAPLETON ROAD, TURN RIGHT INTO M13 JOIN N3, WESTERN FREE WAY, TURN RIGHT INTO GREY STREET, TURN LEFT INTO WEST STREET, TURN LEFT INTO ALI WAL STREET, TURN LEFT INTO PINE STREET, TURN RIGHT INTO RUSSELL STREET, TURN LEFT INTO LEOPOLD STREET, JOIN MARKET STREET, UNIVERSITY AVENUE TURN RIGHT INTO RANK NO.231 WARWICK AVENUE AND RETURN WITH WARWICK AVENUE, TURN LEFT INTO CANNONGATE ROAD ONTO N3 OFF RAMP AND USE SAME ROUTE TO CLERMONT TAXI RANK.</p>
12.2	<p>CONDITIONS</p> <p>GENERAL CONDITIONS APPLICABLE TO ALL ROUTES:</p> <p>1).PASSENGERS MAY BE PICKED UP AND/OR SET DOWN ONLY AT DESIGNATED TAXI RANKS OR TAXI STOPS,WHICH SHALL EXCLUDE BUS STOPS.</p> <p>2) ON THE INBOUND TRIP TO DURBAN, NO PASSENGERS MAY BE PICKED UPEN ROUTE FROM ENTERING THE N3, UNTIL REACHING UNIVERSITY AVENUE TAXI RANK NO.231</p> <p>3) ON THE TRIP TO MOLWENI WYEBANK, NO PASSENGERS MAY BE SET DOWN UNTIL REACHING M13.</p> <p>4) ENTRY OR RANKING ON PRIVATE PROPERTY IS NOT PERMITTED WITHOUT THE WRITTEN PERMISSION OF THE LANDLORD, A COPY OF WHICH MUST BE SUPPLIED TO THE BOARD.</p> <p>5) WITHOUT HAVING ENTERED INTO AN AGREEMENT WITH OTHER OPERATORS ON A COMMON ROUTE, AS CONTEMPLATED BY SECTION 88(2) OF ACT 2000, THE PICKING UP OR SETTING OF PASSENGERS ON SUCH AGREEMENT MUST BE SUPPLIED TO THE BOARD.</p> <p>6) AT RANKS, WHETHER ON-STREET OR OFF-STREET, ONLY THE TAXIS THAT CAN BE ACCOMADATED IN THE DEMARCATED AREA MAY OCCUPY THE RANK. EXCESS VEHICLES MUST HOLD ELSEWHERE.</p> <p>7)RANK PERMITS OR LETTERS OF AUTHORITY MUST BE PRODUCED IN RESPECT OF ALL RANKS IN MUNICIPAL AREAS, IN PARTICULAR MAJOR TOWNS AND CITIES AND IN PARTICULAR INTER-PROVINCIAL DESTINATIONS.</p> <p>8) THE ALLOCATION OF ANY ROUTE OR PORTION OF ROUTE IS SUBJECT TO THE CONDITION THAT IT HAS BEEN APPROVED AND ALLOCATED IN GOOD FAITH AND THAT SUCH ROUTE WILL BE INVALID SHOULD IT TRANSPIRE THAT THE ROUTE OR PORTION THERE OF WILL, OR HAS CAUSED CONFLICT DUE TO IT HAVING BEEN APPROVED BASED ON INCORRECT OR FALSE INFORMATION SUPPLIED TO THE BOARD OR AS RESULT OF AN ERROR.IN SUCH INSTANCE THE OPERATING LICENCE MUST BE RETURNED TO THE BOARD FOR CORRECTION.</p> <p>9) THE VEHICLE MUST BE COVERED BY MOTOR VEHICLE INSURANCE AS WELL AS PERSONAL LIABILITY INSURANCE.</p>
12.3	<p>KWADABEKA D TO DURBAN</p> <p>FROM KWADABEKA D TAXI RANK, PASSING KWADABEKA CLINIC TURN RIGHT INTO NORTH ROAD, TURN RIGHT INTO 3RD AVENUE, JOIN DINKLEMAN ROAD, JOIN OTTO VOLEK ROAD, JOIN STAPLETON ROAD, TURN LEFT TO M13, JOIN N3, WESTERN FREE WAY, TURN RIGHT INTO GREY STREET, TURN LEFT INTO WEST STREET, TURN LEFT INTO ALI WAL STREET, TURN LEFT INTO PINE STREET, TURN RIGHT INTO RUSSEL STREET, TURN LEFT INTO LEOPOLD STREET, TURN RIGHT INTO CITY MARKET, UNIVERSITY AVENUE, TURN RIGHT INTO RANK NO. 231 WARWICK AVENUE AND RETURN WITH WARWICK AVENUE, TURN LEFT INTO CANNONGATE ROAD ALONG N3 OFF RAMP AND USING THE SAME ROUTE IN THE OPPOSITE DIRECTION AND PROCEED TO KWADABEKA D TAXI RANK.</p>



## transport

Department:  
Transport  
Province of KwaZulu-Natal

## GAZETTE

LGKZNG44-2019-FEB

REGION: ALL

12.4	<p><b>KK HOSTEL TO DURBAN</b></p> <p>FROM KK TAXI RANK TURN LEFT INTO NORTH ROAD, TURN RIGHT INTO 12TH STREET JOIN DINKELMAN ROAD JOIN OTTO VOLEK ROAD, JOIN STAPLETON ROAD, TURN RIGHT INTO M13 JOIN N3, TURN RIGHT INTO WESTERN FREEWAY, TURN RIGHT INTO GREY STREET, TURN LEFT INTO WEST STREET, TURN LEFT INTO ALIHAL STREET, TURN LEFT INTO PINE STREET, TURN RIGHT INTO RUSSEL STREET, TURN LEFT INTO LEOPOLD STREET, TO CITY MARKET, UNIVERSITY AVENUE, TURN RIGHT INTO RANK NO. 231/ WARWICK AVENUE AND RETURN WITH WARWICK AVENUE TURNING LEFT INTO CANNONGATE ROAD ALONG N3 OFF RAMP AND USING THE SAME ROUTE PROCEEDING TO KK HOSTEL TAXI RANK.</p>
12.5	<p><b>KK HOSTEL TO PINETOWN</b></p> <p>FROM KK RANK TURN LEFT INTO NORTH ROAD, TURN RIGHT INTO 12TH STREET, JOIN DINKELMAN ROAD, TURN RIGHT INTO SHEPSTONE ROAD, TURN RIGHT INTO CROMPTON STREET, TURN RIGHT INTO UNION LANE, TURN LEFT INTO GLENUGIE ROAD, JOIN MOODIE STREET, TURN LEFT INTO HILL STREET INTO HILL STREET TAXI RANK AND RETURN WITH HILL STREET, TURN LEFT INTO MOODIE STREET, JOIN GLENUGIE ROAD, TURN RIGHT INTO LAUTH STREET, TURN LEFT INTO CROMPTON STREET, TURN LEFT INTO SHEPSTONE ROAD, TURN RIGHT INTO DINKELMAN ROAD, TURN RIGHT INTO 1ST AVENUE, TURN LEFT INTO NORTH ROAD, TURN RIGHT INTO AND INTO KK TAXI RANK.</p>
12.6	<p><b>KWADABEKA A TO DURBAN</b></p> <p>FROM KWADABEKA A TAXI RANK, PASSING KK HOSTEL TURN LEFT INTO NORTH ROAD, TURN RIGHT INTO 3RD AVENUE JOIN DINKELMAN ROAD, JOINING OTTO VOLEK ROAD, JOIN STAPLETON ROAD, JOIN M13, JOIN N3 TURN RIGHT INTO WESTERN FREEWAY, TURN RIGHT INTO GREY STREET TURN LEFT INTO WEST STREET, TURN LEFT INTO ALIHAL STREET, TURN LEFT INTO PINE STREET, TURN RIGHT INTO RUSSEL STREET, TURN LEFT INTO LEOPOLD STREET, TO CITY MARKET, UNIVERSITY AVENUE TURN RIGHT INTO RANK NO. 231 WARWICK AVENUE AND RETURN WITH WARWICK AVENUE TURN LEFT INTO CANNONGATE ROAD ALONG N3 OFF RAMP AND USING THE SAME ROUTE IN THE OPPOSITE DIRECTION AND PROCEED TO KWA-DABEKA "A" TAXI RANK.</p>
12.7	<p><b>CLERMONT TO PINETOWN</b></p> <p>FROM CLERMONT TAXI RANK TURN RIGHT INTO CLERMONT ROAD JOIN POSSELT ROAD JOIN SHEPSTONE ROAD, TURN RIGHT INTO CROMPTON STREET, TURN RIGHT INTO UNION LANE, TURN LEFT INTO GLENUGIE ROAD JOIN MOODIE STREET, TURN RIGHT INTO HILL STREET INTO HILL STREET TAXI RANK.</p> <p>RETURN</p> <p>FROM HILL STREET TURN LEFT INTO MOODIE STREET JOIN GLENUGIE ROAD, TURN RIGHT INTO LAUTH STREET, TURN LEFT INTO CROMPTON STREET, TURN LEFT INTO SHEPSTONE ROAD JOIN POSSELT ROAD JOIN CLERMONT ROAD TURN RIGHT INTO NORTH ROAD TO CLERMONT TAXI RANK.</p>
12.8	<p><b>CLERMONT TO WESTMEAD</b></p> <p>FROM CLERMONT TAXI RANK TURN INTO CLERMONT ROAD JOIN POSSELT ROAD JOIN SHEPSTONE ROAD, TURN RIGHT INTO CROMPTON STREET, TURN RIGHT INTO LAUGHT STREET, TURN LEFT INTO GLENUGIE ROAD, TURN LEFT INTO OLD MAIN ROAD, JOIN RICHMOND ROAD, TURN RIGHT INTO TRAFFORD ROAD JOIN GOODWOOD ROAD, TURN LEFT INTO MAHOGANY ROAD A TO A DESIGNATED TAXI STOP AND RETURN ALONG THE SAME ROUTE TO CLERMONT TAXI RANK.</p> <p>FROM CLERMONT TAXI RANK TURN RIGHT INTO CLERMONT ROAD JOIN POSSELT ROAD JOIN SHEPSTONE ROAD, TURN RIGHT INTO CROMPTON STREET, TURN RIGHT INTO LAUTH STREET, TURN LEFT INTO GLENUGIE ROAD, TURN RIGHT INTO OLD MAIN ROAD JOIN RICHMOND ROAD, TURN RIGHT INTO TRAFFORD ROAD JOIN HILLCLIMB ROAD TO MONZA TO A DESIGNATED TAXI STOP AND RETURN TO CLERMONT TAXI RANK ALONG THE SAME ROUTE.</p> <p>FROM CLERMONT TAXI RANK TURN RIGHT INTO CLERMONT ROAD JOIN POSSELT ROAD SHEPSTONE ROAD, TURN RIGHT INTO CROMPTON STREET, TURN RIGHT INTO LAUTH STREET, TURN LEFT INTO GLENUGIE ROAD TURN RIGHT INTO OLD MAIN ROAD JOIN RICHMOND ROAD, TURN RIGHT INTO ALEXANDER ROAD, TURN LEFT TO MALCOLM ROAD, TURN RIGHT INTO CIRCUIT ROAD, TURN RIGHT INTO CLARK ROAD, TURN LEFT INTO ALEXANDER ROAD TO A DESIGNATED TAXI STOP AND RETURN ALONG THE SAME ROUTE TO CLERMONT TAXI RANK.</p>



## transport

Department:  
Transport  
Province of KwaZulu-Natal

## GAZETTE

LGKZNG44-2019-FEB

REGION: ALL

12.9	<p><b>KWADABEKA A TO PINETOWN</b></p> <p>FROM KWADABEKA A TAXI RANK, PASSING KK HOSTEL TURN LEFT INTO NORTH ROAD, TURN LEFT INTO 3RD AVENUE JOINING DINKELMAN ROAD, TURN RIGHT INTO SHEPSTONE ROAD, TURN RIGHT INTO CROMPTON STREET, TURN RIGHT INTO UNION LANE, TURN LEFT INTO GLENUGIE ROAD JOINING MOODIE STREET, TURN LEFT INTO HILL STREET, INTO HILL STREET TAXI RANK AND RETURN WITH HILL STREET, TURN LEFT INTO MOODIE STREET JOIN GLENUGIE ROAD TURN RIGHT INTO LAUTH STREET, TURN LEFT INTO CROMPTON STREET, TURN LEFT INTO SHEPSTONE ROAD TURN RIGHT INTO DINKELMAN ROAD TURN LEFT INTO NORTH ROAD, AND PROCEED TO KWA-DABEKA A TAXI RANK.</p>
12.10	<p><b>KWADABEKA D TO PINETOWN</b></p> <p>FROM KWA DABEKA, D TAXI RANK, PASSING KWA- DABEKA CLINIC TURN RIGHT INTO NORTH ROAD, TURN RIGHT INTO 3RD AVENUE JOIN DINKELMAN ROAD, TURN RIGHT INTO SHEPSTONE ROAD, TURN RIGHT INTO CROMPTON STREET, TURN RIGHT INTO UNION LANE, TURN LEFT INTO GLENUGIE ROAD JOIN MOODIE STREET, TURN RIGHT INTO HILL STREET, INTO HILL TAXI RANK AND RETURN WITH HILL STREET, TURN LEFT INTO MOODIE STREET JOIN GLENUGIE ROAD, TURN RIGHT INTO LAUTH STREET, TURN LEFT INTO CROMPTON STREET, TURN LEFT INTO SHEPSTONE ROAD, TURN RIGHT INTO DINKELMAN ROAD, TURN LEFT INTO 1ST AVENUE, LEFT INTO NORTH ROAD AND PROCEED TO KWA DABEKA "D" TAXI RANK.</p>
12.11	<p><b>KK HOSTEL TO WESTMEAD</b></p> <p>FROM KK TAXI RANK TURN LEFT INTO NORTH ROAD, TURN RIGHT INTO 12TH STREET, JOIN DINKELMAN ROAD, TURN RIGHT INTO SHEPSTONE ROAD, TURN LEFT INTO CROMPTON STREET, TURN RIGHT INTO LAUTH STREET, TURN LEFT INTO GLENUGIE ROAD, TURN RIGHT INTO OLD MAIN ROAD, RICHMOND ROAD, TURN RIGHT INTO TRAFFORD STREET, JOIN GOODWOOD ROAD, TURN LEFT INTO MAHOGANY ROAD TO A DESIGNATED TAXI STOP AND RETURN ALONG THE SAME ROUTE TO KK TAXI RANK.</p> <p>FROM KK TAXI RANK TURN LEFT INTO NORTH ROAD, TURN RIGHT INTO 12TH STREET JOIN DINKELMAN ROAD, TURN RIGHT INTO SHEPSTONE ROAD, TURN RIGHT INTO CROMPTON STREET, TURN RIGHT INTO LAUTH STREET, TURN LEFT INTO GLENUGIE ROAD, TURN RIGHT INTO OLD MAIN ROAD, RICHMOND ROAD, TURN RIGHT INTO TRAFFORD STREET JOIN HILLCLIMB ROAD, TO MONZA ROAD TO A DESIGNATED TAXI STOP, AND RETURN ALONG THE SAME ROUTE TO KK TAXI RANK.</p> <p>FROM KK TAXI RANK TURN LEFT INTO NORTH ROAD, TURN RIGHT INTO 3RD AVENUE JOIN DINKELMAN ROAD, TURN RIGHT INTO SHEPSTONE ROAD, TURN RIGHT INTO CROMPTON STREET, TURN RIGHT INTO LAUTH ROAD, TURN LEFT INTO GLENUGIE ROAD, TURN RIGHT INTO OLD MAIN ROAD, RICHMOND ROAD, TURN RIGHT INTO ALEXANDER ROAD, TURN LEFT INTO MALCOM ROAD, TURN RIGHT INTO CIRCUIT ROAD, TURN RIGHT INTO CLARK ROAD, TURN LEFT UNTO ALEXANDER ROAD TO A DESIGNATED TAXI STOP, AND RETURN ALONG THE SAME ROUTE TO KK TAXI RANK.</p>



## transport

Department:  
Transport  
Province of KwaZulu-Natal

## GAZETTE

LGKZNG44-2019-FEB

REGION: ALL

1) <b>Application Number:</b> APP0108536	2) <b>Gazette Number:</b> LGKZNG44-2019-FEB
3) <b>Applicant:</b> ZN KHUMALO <b>ID NO.</b> 7709050295087 <b>Association:</b> CLERMONT AND KWADABEKA TAXI OWNERS ASS.	4) <b>Applicant Address:</b> 450 7TH STREET CLERNAVILLE 3610
5) <b>Existing Licence Holder:</b> SD KHUMALO <b>ID NO.</b> 4612110487087	6) <b>Existing Licence Holder Address:</b> PO BOX 579 CLERNAVILLE, PINETOWN KWA ZULU NATAL 3602
7) <b>Type of application:</b> DECEASED TRANSFER	8) <b>Operating Licence Number:</b> LGKZN1503001031
9) <b>Vehicle Type:</b> MINIBUS	10) 1 X 15 (SEATED) + 0 (STANDING)
11) <b>Region:</b> DURBAN WEST	
12.1	CLERMONT TO PINETOWN  FROM CLERMONT TAXI RANK TURN RIGHT INTO CLERMONT ROAD JOIN POSSELT ROAD JOIN SHEPSTONE ROAD, TURN RIGHT INTO CROMPTON STREET, TURN RIGHT INTO UNION LANE, TURN LEFT INTO GLENUGIE ROAD JOIN MOODIE, TURN RIGHT INTO HILL STREET INTO HILL STREET TAXI RANK AND RETURN WITH HILL STREET TURN LEFT INTO MOODIE STREET JOIN GLENUGIE ROAD TURN RIGHT INTO LAUGHT STREET, TURN LEFT INTO CROMPTON STREET, TURN LEFT INTO SHEPSTONE ROAD JOIN POSSELT ROAD CLERMONT ROAD JOIN CLERMONT ROAD TURN RIGHT INTO NORTH TO CLERMONT TAXI RANK.
12.2	CLERMONT TO WESTMEAD  FROM CLERMONT TAXI RANK TURN RIGHT INTO CLERMONT ROAD JOIN POSSELT ROAD SHEPSTONE ROAD, TURN RIGHT INTO CROMPTON STREET TURN RIGHT INTO LAUGHT STREET TURN LEFT INTO GLENUGIE ROAD, TURN LEFT INTO OLD MAIN ROAD, JOIN RICHMOND ROAD, TURN RIGHT INTO TRAFFORD ROAD JOIN GOODWOOD ROAD, TURN LEFT INTO MAHOGANY ROAD A TO A DESIGNATED TAXI STOP AND RETURN ALONG THE SAME ROUTE TO CLERMONT TAXI RANK. (II)CLERMONT TO WESTMEAD/ METROFILE AND RETURN FROM CLERMONT TAXI RANK TURN RIGHT INTO CLERMONT ROAD JOIN POSSELT ROAD JOIN SHEPSTONE ROAD TURN RIGHT INTO CROMPTON STREET TURN RIGHT INTO LAUGHT STREET TURN LEFT INTO GLENUGIE ROAD TURN RIGHT INTO OLD MAIN ROAD JOIN RICHMOND ROAD TURN RIGHT INTO TRAFFORD ROAD JOIN HILLCLIMB ROAD TO MONZA ROAD TO A DESIGNATED TAXI STOP AND RETURN TO CLERMONT TAXI RANK ALONG THE SAME ROUTE. (III) CLERMONT TO WESTMEAD/BAKERY AND RETURN FROM CLERMONT TAXI RANK TURN RIGHT INTO CLERMONT ROAD JOIN POSSELT ROAD JOIN SHEPSTONE ROAD TURN RIGHT INTO CROMPTON STREET TURN RIGHT INTO LAUGHT STREET TURN LEFT INTO GLENUGIE ROAD TURN RIGHT INTO OLD MAIN ROAD JOIN RICHMOND ROAD TURN RIGHT INTO ALEXANDER ROAD TURN LEFT TO MALCOLM ROAD TURN RIGHT INTO CIRCUIT ROAD TURN RIGHT INTO CLARK ROAD TURN LEFT INTO ALEXANDER ROAD TO A DESIGNATED TAXI STOP AND RETURN ALONG THE SAME ROUTE TO CLERMONT TAXI RANK.
12.3	CLERMONT TO DURBAN  FROM CLERMONT TAXI RANK TURN RIGHT INTO CLERMONT ROAD, JOIN POSSELT ROAD, TURN LEFT INTO OTTO VOLEK ROAD JOIN STAPLETON ROAD, TURN RIGHT INTO M13 JOIN N3, WESTERN FREE WAY, TURN RIGHT INTO GREY STREET, TURN LEFT INTO WEST STREET, TURN LEFT INTO ALI WAL STREET, TURN LEFT INTO PINE STREET, TURN RIGHT INTO RUSSELL STREET, TURN LEFT INTO LEOPOLD STREET, JOIN MARKET STREET, UNIVERSITY AVENUE TURN RIGHT INTO RANK NO.231 WARWICK AVENUE AND RETURN WITH WARWICK AVENUE, TURN LEFT INTO CANNONGATE ROAD ONTO N3 OFF RAMP AND USE SAME ROUTE TO CLERMONT TAXI RANK.





## transport

Department:  
Transport  
Province of KwaZulu-Natal

## GAZETTE

LGKZNG44-2019-FEB

REGION: ALL

12.4	<p><b>KWADABEKA TO DURBAN</b></p> <p>FROM KWADABEKA A TAXI RANK, PASSING KK HOSTEL TURN LEFT INTO NORTH ROAD, TURN RIGHT INTO 3RD AVENUE JOIN DINKELMAN ROAD, JOINING OTTO VOLEK ROAD, JOIN STAPLETON ROAD, JOIN M13, JOIN N3 TURN RIGHT INTO WESTERN FREEWAY, TURN RIGHT INTO GREY STREET TURN LEFT INTO WEST STREET, TURN LEFT INTO ALI WAL STREET, TURN LEFT INTO PINE STREET, TURN RIGHT INTO RUSSEL STREET, TURN LEFT INTO LEOPOLD STREET, TO CITY MARKET, UNIVERSITY AVENUE TURN RIGHT INTO RANK NO. 231 WARWICK AVENUE AND RETURN WITH WARWICK AVENUE TURN LEFT INTO CANNONGATE ROAD ALONG N3 OFF RAMP AND USING THE SAME ROUTE IN THE OPPOSITE DIRECTION AND PROCEED TO KWA-DABEKA "A" TAXI RANK.</p>
12.5	<p><b>CLERMONT TO DURBAN</b></p> <p>FROM CLERMONT TAXI RANK TURN RIGHT INTO CLERMONT ROAD TURN LEFT INTO OTTO VOLEK ROAD JOIN STAPLETON ROAD, TURN RIGHT INTO M13 JOIN N3, WESTERN FREE WAY TURN RIGHT INTO GREY STREET TURN LEFT INTO WEST STREET TURN LEFT INTO ALI WAL STREET TURN LEFT INTO PINE STREET, TURN RIGHT INTO RUSSEL STREET, TURN LEFT INTO LEOPOLD, JOIN MARKET STREET, UNIVERSITY AVENUE TURN RIGHT INTO RANK NO. 231 WARWICK AVENUE AND RETURN WITH WARWICK AVENUE TURN LEFT INTO CANNONGATE ROAD INTO N3 OFF RAMP AND USE SAME ROUTE TO CLERMONT TAXI RANK.</p>
12.6	<p><b>CONDITIONS</b></p> <p>GENERAL CONDITIONS APPLICABLE TO ALL ROUTES:</p> <ol style="list-style-type: none"> <li>1).PASSENGERS MAY BE PICKED UP AND/OR SET DOWN ONLY AT DESIGNATED TAXI RANKS OR TAXI STOPS,WHICH SHALL EXCLUDE BUS STOPS.</li> <li>2) ON THE INBOUND TRIP TO DURBAN, NO PASSENGERS MAY BE PICKED UPEN ROUTE FROM ENTERING THE N3, UNTIL REACHING UNIVERSITY AVENUE TAXI RANK NO.231</li> <li>3) ON THE TRIP TO MOLWENI WYEBANK, NO PASSENGERS MAY BE SET DOWN UNTIL REACHING M13.</li> <li>4) ENTRY OR RANKING ON PRIVATE PROPERTY IS NOT PERMITTED WITHOUT THE WRITTEN PERMISSION OF THE LANDLORD, A COPY OF WHICH MUST BE SUPPLIED TO THE BOARD.</li> <li>5) WITHOUT HAVING ENTERED INTO AN AGREEMENT WITH OTHER OPERATORS ON A COMMON ROUTE, AS CONTEMPLATED BY SECTION 88(2) OF ACT 2000, THE PICKING UP OR SETTING OF PASSENGERS ON SUCH AGREEMENT MUST BE SUPPLIED TO THE BOARD.</li> <li>6) AT RANKS, WHETHER ON-STREET OR OFF-STREET, ONLY THE TAXIS THAT CAN BE ACCOMADATED IN THE DEMARCATED AREA MAY OCCUPY THE RANK. EXCESS VEHICLES MUST HOLD ELSEWHERE.</li> <li>7)RANK PERMITS OR LETTERS OF AUTHORITY MUST BE PRODUCED IN RESPECT OF ALL RANKS IN MUNICIPAL AREAS, IN PARTICULAR MAJOR TOWNS AND CITIES AND IN PARTICULAR INTER-PROVINCIAL DESTINATIONS.</li> <li>8) THE ALLOCATION OF ANY ROUTE OR PORTION OF ROUTE IS SUBJECT TO THE CONDITION THAT IT HAS BEEN APPROVED AND ALLOCATED IN GOOD FAITH AND THAT SUCH ROUTE WILL BE INVALID SHOULD IT TRANSPIRE THAT THE ROUTE OR PORTION THERE OF WILL, OR HAS CAUSED CONFLICT DUE TO IT HAVING BEEN APPROVED BASED ON INCORRECT OR FALSE INFORMATION SUPPLIED TO THE BOARD OR AS RESULT OF AN ERROR.IN SUCH INSTANCE THE OPERATING LICENCE MUST BE RETURNED TO THE BOARD FOR CORRECTION.</li> <li>9) THE VEHICLE MUST BE COVERED BY MOTOR VEHICLE INSURANCE AS WELL AS PERSONAL LIABILITY INSURANCE.</li> </ol>
12.7	<p><b>DURBAN TO PINETOWN</b></p> <p>FROM RANK NO. 231 TAKING CANNONGATE ROAD OFF-RAMP, JOIN N3, TO JOIN M13 TO JOIN UNDERWOOD ROAD TURN INTO CAVERSHAME TURN LEFT INTO RAILWAY STREET TURN LEFT INTO HILL STREET AND INTO HILL STREET TAXI RANK AND RETURN ALONG THE SAME ROUTE IN REVERSE</p>
12.8	<p><b>DURBAN TO WESTVILLE PRISON</b></p> <p>FROM UNIVERSITY AVENUE TAXI RANK INTO WARWICK AVENUE, LEFT INTO CANNONGATE ROAD, INTO WESTERN FREEWAY (N3) LEFT INTO OFF- RAMP TO SPINE ROAD ALONG SPINE ROAD, RIGHT INTO SPINE ROAD EXT. LEADING TO THE WESTVILLE PRISON. FROM WESTVILLE PRISON TURN LEFT INTO SPINE ROAD, TURN TO N3, JOIN WESTERN FREE WAY, TURN RIGHT TO MARKET STREET, UNIVERSITY AVENUE TURN RIGHT TO RANK NO.231 WARWICK AVENUE.</p>



## transport

Department:  
Transport  
Province of KwaZulu-Natal

## GAZETTE

LGKZNG44-2019-FEB

REGION: ALL

12.9	<p>CLERMONT TO PINETOWN</p> <p>FROM CLERMONT TAXI RANK TURN RIGHT INTO CLERMONT ROAD JOIN POSSELT ROAD JOIN SHEPSTONE ROAD, TURN RIGHT INTO CROMPTON STREET, TURN RIGHT INTO UNION LANE, TURN LEFT INTO GLENUGIE ROAD JOIN MOODIE STREET, TURN RIGHT INTO HILL STREET INTO HILL STREET TAXI RANK.</p> <p>RETURN</p> <p>FROM HILL STREET TURN LEFT INTO MOODIE STREET JOIN GLENUGIE ROAD, TURN RIGHT INTO LAUTH STREET, TURN LEFT INTO CROMPTON STREET, TURN LEFT INTO SHEPSTONE ROAD JOIN POSSELT ROAD JOIN CLERMONT ROAD TURN RIGHT INTO NORTH ROAD TO CLERMONT TAXI RANK.</p>
12.10	<p>CLERMONT TO WESTMEAD</p> <p>FROM CLERMONT TAXI RANK TURN INTO CLERMONT ROAD JOIN POSSELT ROAD JOIN SHEPSTONE ROAD, TURN RIGHT INTO CROMPTON STREET, TURN RIGHT INTO LAUTH STREET, TURN LEFT INTO GLENUGIE ROAD, TURN LEFT INTO OLD MAIN ROAD, JOIN RICHMOND ROAD, TURN RIGHT INTO TRAFFORD ROAD JOIN GOODWOOD ROAD, TURN LEFT INTO MAHOGANY ROAD A TO A DESIGNATED TAXI STOP AND RETURN ALONG THE SAME ROUTE TO CLERMONT TAXI RANK.</p> <p>FROM CLERMONT TAXI RANK TURN RIGHT INTO CLERMONT ROAD JOIN POSSELT ROAD JOIN SHEPSTONE ROAD, TURN RIGHT INTO CROMPTON STREET, TURN RIGHT INTO LAUTH STREET, TURN LEFT INTO GLENUGIE ROAD, TURN RIGHT INTO OLD MAIN ROAD JOIN RICHMOND ROAD, TURN RIGHT INTO TRAFFORD ROAD JOIN HILLCLIMB ROAD TO MONZA TO A DESIGNATED TAXI STOP AND RETURN TO CLERMONT TAXI RANK ALONG THE SAME ROUTE.</p> <p>FROM CLERMONT TAXI RANK TURN RIGHT INTO CLERMONT ROAD JOIN POSSELT ROAD SHEPSTONE ROAD, TURN RIGHT INTO CROMPTON STREET, TURN RIGHT INTO LAUTH STREET, TURN LEFT INTO GLENUGIE ROAD TURN RIGHT INTO OLD MAIN ROAD JOIN RICHMOND ROAD, TURN RIGHT INTO ALEXANDER ROAD, TURN LEFT TO MALCOLM ROAD, TURN RIGHT INTO CIRCUIT ROAD, TURN RIGHT INTO CLARK ROAD, TURN LEFT INTO ALEXANDER ROAD TO A DESIGNATED TAXI STOP AND RETURN ALONG THE SAME ROUTE TO CLERMONT TAXI RANK.</p>



## transport

Department:  
Transport  
Province of KwaZulu-Natal

## GAZETTE

LGKZNG44-2019-FEB

REGION: ALL

1) <b>Application Number:</b> APP0108542	2) <b>Gazette Number:</b> LGKZNG44-2019-FEB
3) <b>Applicant:</b> PN NTSHANGASE <b>ID NO.</b> 7808060668083 <b>Association:</b> ESTCOURT DISTRICT TAXI ASSOCIATION	4) <b>Applicant Address:</b> P.O BOX 54002 ESTCOURT 3310
5) <b>Existing Licence Holder:</b> NOT APPLICABLE <b>ID NO.</b> NOT APPLICABLE	6) <b>Existing Licence Holder Address:</b> NOT APPLICABLE
7) <b>Type of application:</b> NEW OPERATING LICENCE	8) <b>Operating Licence Number:</b> LKNKZN0143725
9) <b>Vehicle Type:</b> MINIBUS	10) 1 X 15 (SEATED) + 0 (STANDING)
11) <b>Region:</b> UTHUKELA	
12.1	<p>ESTCOURT TO KWA-DLAMINI FROM APPROVED TAXI RANK IN KWA-DLAMINI INTO P379 LOADING AND OFFLOADING INTO EMTSHEZI HIGH SCHOOL AND TURN RIGHT INTO P29 NTABAMHLOPHE ROAD, OFFLOADING ONLY, PASS SHAYAMOYA, NEWLANDS, LOCKSLOY AND WEMBEZI, INTO MARTIN ROAD, HELLET ROAD, RICHMOND ROAD, CONNOR STREET, TURN LEFT INTO ALEXANDRA STREET INTO TAXI RANK AND RETURN THE FORWARD ROUTE IN REVERSE.</p> <p>FROM P29 INTO HARRY MILLER ROAD, SUBWAY ROAD, ALBERT STREET, PHILLIP STREET, ALONG ALEXANDRA STREET INTO TAXI RANK OFFLOADING, LOADING AND RETURN.</p> <p>FROM P29 INTO HARRY MILLER ROAD, SUBWAY ROAD, ALBERT STREET, PHILLIP STREET, ALONG ALEXANDRA STREET INTO TAXI RANK OFFLOADING, LOADING AND RETURN.</p>
12.2	<p>CONDITIONS/RESTRICTIONS</p> <ol style="list-style-type: none"> <li>1. PASSENGERS MAY BE PICKED UP AND / OR SET DOWN ONLY DESIGNATED TAXI RANKS OR TAXI STOPS, WHICH SHALL EXCLUDE BUS STOPS.</li> <li>2. ON THE INBOUND TRIP TO DURBAN, PIETERMARITZBURG, EMPANGENI, VEREENIGING, VRYHEID, LADYSMITH, QWAQWA, NEWCASTLE, AND JOHANNESBURG NO PASSENGERS MAY BE PICKED UP ENROUTE FROM LEAVING THE MAGISTERIAL OF ESCOURT UNTIL REACHING THE DESTINATION RANK.</li> <li>3. ON THE RETURN TRIP TO DUNDEE, NO PASSENGERS MAY BE SET DOWN UNTIL REACHING THE MAGISTERIAL DISTRICT OF ESCOURT.</li> <li>4. ENTRY OR RANKING ON PRIVATE PROPERTY IS NOT PERMITTED WITHOUT THE WRITTEN PERMISSION OF THE LANDLORD, A COPY OF WHICH MUST BE SUPPLIED TO THE BOARD BEFORE UPLIFTING THE OPERATING LICENCE</li> <li>5. WITHOUT HAVING ENTERED INTO AN AGREEMENT WITH THE OTHER OPERATORS ON A COMMON ROUTE, AS CONTEMPLATED BY SECTION 88 (2) (B) OF ACT 22 OF 2000, PICKING UP OR SETTING DOWN OF PASSENGERS ON SUCH ROUTE IS NOT PERMITTED. A COPY OF SUCH AGREEMENT MUST BE SUPPLIED TO THE BOARD.</li> <li>6. AT RANKS, WHETHER ON-STREET OR OFF-STREET, ONLY THE TAXIS THAT CAN BE ACCOMMODATED IN THE DEMARCATED AREA MAY OCCUPY THE RANK, EXCESS VEHICLES MUST HOLD ELSEWHERE AT DESIGNATED HOLDING ARREARS.</li> <li>7. RANK PERMITS OR LETTERS OF AUTHORITY MUST BE PRODUCED WHEN UPLIFTING, IN RESPECT OF ALL RANKS IN MUNICIPAL ARREARS, IN PARTICULAR MAJOR TOWNS AND CITIES AND IN PARTICULAR IN RESPECT OF INTER-PROVINCIAL DESTINATIONS.</li> <li>8. THE VEHICLE MUST BE COVERED BY MOTOR VEHICLE INSURANCE AS WELL AS PERSONAL LIABILITY INSURANCE.</li> <li>9. THE ALLOCATION OF ANY ROUTE OR PORTION OF HE ROUTE IS SUBJECT TO THE CONDITION THAT HAS BEEN APPROVED AND ALLOCATED IN GOOD FAITH AND SUCH ROUTE WILL BE INVALID SHOULD IT TRANSPIRE THAT THE ROUTE OR PORTION THEREOF WILL, OR HAS CAUSED CONFLICT DUE TO IT HAVING BEEN APPROVED BASED ON INCORRECT OR FALSE INFORMATION SUPPLIED TO THE BOARD, OR AS A RESULT OF AN ERROR. IN SUCH INSTANCE THE OPERATING LICENCE MUST BE RETURNED TO THE BOARD FOR CORRECTION.</li> </ol>



## transport

Department:  
Transport  
Province of KwaZulu-Natal

## GAZETTE

LGKZNG44-2019-FEB

REGION: ALL

1) <b>Application Number:</b> APP0108546	2) <b>Gazette Number:</b> LGKZNG44-2019-FEB
3) <b>Applicant:</b> <input type="checkbox"/> BARLOWORLD SOUTH AFRICA (PTY) LTD <b>ID NO.</b> 1946/021661/07 <b>Association:</b> NOT AVAILABLE	4) <b>Applicant Address:</b> PO BOX 1606 DURBAN KWA-ZULU NATAL 4000
5) <b>Existing Licence Holder:</b> NOT APPLICABLE <b>ID NO.</b> NOT APPLICABLE	6) <b>Existing Licence Holder Address:</b> NOT APPLICABLE
7) <b>Type of application:</b> NEW OPERATING LICENCE	8) <b>Operating Licence Number:</b> NOTAVAILABLE
9) <b>Vehicle Type:</b> OTHER	10) 1 X 0 (SEATED)
11) <b>Region:</b> DURBAN CENTRAL	
12.1	<p>CHARTER SERVICE AND THEIR PERSONAL EFFECTS :</p> <p>FROM KING SHAKA INTERNATIONAL AIRPORT TO PRE-ARRANGED PICK UP POINTS WITHIN KWA-ZULU NATAL AND FROM SUCH POINTS TO POINTS WITHIN THE REPUBLIC OF SOUTH AFRICA AND RETURN.</p>



## transport

Department:  
Transport  
Province of KwaZulu-Natal

## GAZETTE

LGKZNG44-2019-FEB

REGION: ALL

1) <b>Application Number:</b> APP0108547	2) <b>Gazette Number:</b> LGKZNG44-2019-FEB
3) <b>Applicant:</b> S NCAM <b>ID NO.</b> 6903156113085 <b>Association:</b> GAMALAKHE TAXI OWNERS ASSOCIATION	4) <b>Applicant Address:</b> P.O BOX 794 PORT EDWARD 4249
5) <b>Existing Licence Holder:</b> NOT APPLICABLE <b>ID NO.</b> NOT APPLICABLE	6) <b>Existing Licence Holder Address:</b> NOT APPLICABLE
7) <b>Type of application:</b> NEW OPERATING LICENCE	8) <b>Operating Licence Number:</b> NOTAVAILABLE
9) <b>Vehicle Type:</b> MINIBUS	10) 1 X 15 (SEATED) + 0 (STANDING)
11) <b>Region:</b> UGU-OGWINI	
12.1	<p>CHARTER SERVICE</p> <p>FROM GAMALAKHE TAXI RANK TO POINTS WITHIN THE PROVINCE OF KWAZULU-NATAL ONLY.</p> <p>NO PICKING UP OR SETTING DOWN OF PASSENGERS ALONG THE ROUTE.</p>
12.2	<p>GAMALAKHE TO PORT SHEPSTONE VIA SHELLY BEACH ROUTE DESCRIPTION:</p> <p>FROM GAMALAKHE TOWNSHIP, OUR TAXIS PROCEED STRAIGHT TO ST MICHAELS USING KNOX GORE ROAD, TURN LEFT ONTO MARINE DRIVE, PROCEED TO R620, TURN RIGHT ONTO R012, TURN LEFT ONTO BAZLEY STREET, TURN RIGHT ONTO REYNOLD STREET, TURN LEFT ONTO DENNIS SHEPSTONE STREET AND BACK, TURN LEFT ONTO RYDER STREET, TURN LEFT ONTO BAZLEY STREET, TURN LEFT ONTO REYNOLD STREET, TURN LEFT ONTO MBANGO VALLEY AND BACK, TURN LEFT ONTO ALBERVILLE ROAD, TURN LEFT ONTO UMZIMKHULU SUGAR MILL ROAD /OLD DURBAN ROAD, TURN RIGHT ONTO N2 AND BACK TO R102, TURN LEFT ONTO MAIN HARDING THROUGH ESCOMBE STREET, TURN RIGHT ONTO REYNOLD STREET OR STRAIGHT TO AIKEN STREET, TURN RIGHT ONTO R102/ N2, TURN LEFT ONTO R620 BACK TO GAMALAKHE USING THE ROUTE MENTIONED ABOVE.</p> <p>STOPPING POINTS.</p> <p>FROM GAMALAKHE TOWNSHIP, INKULU, EMQOLOMBENI, QINABOUT, ESIGEDLENI, KWAXABA AND THEMBELIHLE PICKING AND DROPPING OFF PASSENGERS IN THE FOLLOWING AREA:- ST MICHAELS, SURF BAY, MYOLA, BEAXH TERMINUS, DAWN VIEW, OLD MAC DONALD, SHELLY BEACH, DRIVE IN NASH SERVICE STATION, ESAVIDI TECHNICAL COLLEGE, ZEBRA-MBANGO VALLEY, OGWINI REGIONAL OFFICE, PICKS PAY, PORT SHEPSTONE PROVINCIAL HOSPITAL, PORT SHEPSTONE POST OFFICE SHOPRITE CHECKERS, O.K. FURNITURE STORE, PORT SHEPSTONE HIGH SCHOOL, PORT SHEPSTONE JUNIOR PRIMARY, PORT SHEPSTONE SENIOR PRIMARY, SUID-NATAL HOERSKOOL, SUID-NATAL PRIMERE SKOOL, PORT SHEPSTONE PRIMARY, PORT SHEPSTONE SECONDARY SCHOOL, JAI HINDU PRIMARY, R.A. ENGAR PRIMARY, MARBURG PRIMARY, MERLEWOOD PRIMARY, MERLEWOOD SECONDARY, MARBURG SECONDARY, MERLEWOOD PRIMARY AND MERLEWOOD PRE-PRIMARY SCHOOL. DECISION: APPROVED.</p>



## transport

Department:  
Transport  
Province of KwaZulu-Natal

## GAZETTE

LGKZNG44-2019-FEB

REGION: ALL

12.3	<p><b>GAMALAKHE TO PORT SHEPSTONE ROUTE DESCRIPTION:</b></p> <p>FROM GAMALAKHE TOWNSHIP, TURN LEFT ONTO IZOTSHA/ OLD MAIN BUSHVALE ROAD, TURN RIGHT ONTO R102, TURN LEFT ONTO MAIN HARDING ROAD TO ESCOMBE STREET, TURN RIGHT ONTO AIKEN STREET, TURN LEFT ONTO REYNOLD STREET, TURN LEFT ONTO BAZLEY STREET, TURN RIGHT ONTO N2/R102, TURN LEFT ONTO R620, TURN LEFT ONTO MARINE DRIVE, TURN LEFT TO MARGATE TOWN, TURN RIGHT ONTO ERASMUS ROAD, PROCEED ONTO WARTSKI DRIVE, PROCEED TO ROOSEVELDT ROAD, TURN LEFT ONTO TEDDER ROAD AND BACK, TURN LEFT ONTO BOBBY LOCK ROAD, TURN ONTO LOUIS BOTH AVENUE, TURN LEFT ONTO LINKS ROAD, PROCEED TO BOBBY LOCK ROAD, AND TURN RIGHT ONTO BUSHVALE ROAD OR FROM BOBBY LOCK ROAD TURN RIGHT TO LINKS ROAD, TURN LEFT TO TEDDER ROAD, PROCEED TO ALEXANDER ROAD, TURN LEFT ONTO BUSHVALE ROAD TO GAMALAKHE OR BACK TO PORT SHEPSTONE. STOPPING POINTS: PICK UP AND DROP OF PASSENGERS FROM THE FOLLOWING AREAS:- GAMALAKHE TOWNSHIP, INKULU, QINABOUT, ESIGEDLENI, KWAXABA, EMQOLOMBENI, MARBURG, PORT SHEPSTONE TOWN, ZEBRA / MBANGO VALLEY, OGWINI REGIONAL OFFICE, NASH SERVICE STATION, PORT SHEPSTONE / ESAVIDI TECHNICAL COLLEGE, PORT SHEPSTONE HOSPITAL, PICK 'N PAY, PORT SHEPSTONE POST OFFICE, O.K. FURNITURE, SHOPRITE CHECKERS, OLD MAC DONALD, DAWN VIEW, BEACH TERMINUS, MYOLA, SURF BAY, ST MICHAEL'S SHELLY BEACH, ESKOM, IVUNGU, IKOMITI EZINYONINI, MANABA FEDERATED TIMBERS, BP GARAGE, ENGINE GARAGE, SPAR SUPERMARKET, MANABA, ENKONGWENI, MARGATE TOWN, CHECKERS, SHOPRITE TOWN, CHECKERS, SHOPRITE CHECKERS, CHECKERS, MARGATE POLICE STATION, PICK 'N PAY, VILLAGE OF HAPPINESS, MARGATE SPORTS SCHOOL, MARGATE PROVINCIAL HOSPITAL, MARGATE PRE-PRIMARY, MARGATE PRIMARY, MARGATE AIRPORT, SOUTH COAST ACADEMY, KWAGXAGXA, EZINSIMBINI/ LUSTRE PLATING, KWAMALANDELA, MARGATE EXTENSION 3&amp;7.</p>
12.4	<p><b>GAMALAKHE TO PORT SHEPSTONE VIA IZOTSHA</b></p> <p>FROM GAMALAKHE TOWNSHIP PROCEED TO LAMALIA, TURN LEFT ONTO IZOTSHA/ BUSHVALE ROAD, PROCEED TO MARBURG, TURN LEFT ONTO HARDING ROAD/ N2 AND BACK, TURN LEFT ONTO UMZIMKHULU SUGAR MILL ROAD, TURN RIGHT ONTO ALBERSVILLE ROAD, TURN RIGHT ONTO MBANGO VALLEY ROAD AND BACK, TURN RIGHT ONTO ALBERSVILLE ROAD, PROCEED ONTO REYNOLD STREET, TURN RIGHT ONTO DENNIS PORT SHEPSTONE STREET, PROCEED TO MARINE DRIVE AND BACK, TURN RIGHT ONTO REYNOLD STREET, TURN LEFT ONTO BAZLEY STREET, TURN LEFT ONTO R102, TURN LEFT ONTO R102, TURN LEFT ONTO AIKEN STREET AND TURN LEFT ONTO ESCOMBE STREET AND BACK TO GAMALAKHE. STOPPING POINTS: GAMALAKHE - MARGATE TAXI OWNERS ASSOCIATION'S TAXIS TRANSPORT PASSENGERS FROM GAMALAKHE TOWNSHIP, INKULU, QINABOUT, ESIGEDLENI, EMQOLOMBENI AND THEMBALIHLE FULL OF PASSENGERS PICKING AND DROPPING OF PASSENGERS IN THE FOLLOWING AREA:- IZOTSHA, EMNQAMULEZWENI, SKOGHEIM, MARBURG BATES AND PORT SHEPSTONE TOWN, PICK AND DROP OFF LEARNERS AT MARBURG SECONDARY, MELERWOOD SECONDARY, MERLEYWOOD PRIMARY, MERLEWOOD PRE-PRIMARY, MARBURG PRIMARY, R.A ENGAR PRIMARY, PORT SHEPSTONE PRIMARY, JAI HINDU PRIMARY, PORT SHEPSTONE SECONDARY, PORT SHEPSTONE JUNIOR AND SENIOR PRIMARY, SUID-NATAL HOERSKOOL. PORT SHEPSTONE PROVINCIAL HOSPITAL, PORT SHEPSTONE HIGH SCHOOL, PICK 'N PAY, PORT SHEPSTONE POST OFFICE, O.K. FURNITURE, SHOPRITE CHECKERS AND BACK TO GAMALAKHE TOWNSHIP..</p>





## transport

Department:  
Transport  
Province of KwaZulu-Natal

## GAZETTE

LGKZNG44-2019-FEB

REGION: ALL

### 12.5 GAMALAKHE VIA MARGATE TO PORT SHEPSTONE ROUTE DESCRIPTION

MARGATE - GAMALAKHE TAXI OWNERS ASSOCIATION TAXIS FROM THEIR PICK UP POINT IN MARGATE TOWN PICK UP PASSENGERS FROM MARGATE USING MARINE DRIVE, TURN RIGHT ONTO ERASMUS ROAD, PROCEED TO WARSTKI DRIVE, ROOSEVELDT STREET, TURN RIGHT ONTO ALEXANDER ROAD, TURN RIGHT ONTO TEDDER STREET, PROCEED TO LOUIS BOTHA AVENUE, LINKS ROAD, BOBBY LOCK AND BACK TO PETER ROAD, PROCEED TO ROOSEVELDT STREET, WARSTKI DRIVE, TURN LEFT ONTO R620, PROCEED TO MARINE DRIVE, TURN RIGHT ONTO R102, TURN LEFT ONTO BAZLEY STREET, TURN RIGHT ONTO CONNER STREET, TURN LEFT ONTO REYNOLD STREET, TURN LEFT ONTO DENNIS SHEPSTONE STREET, AND BACK TO RYDER STREET, TURN RIGHT ONTO ESCOMBE STREET, TURN LEFT ONTO ROBINSON STREET, TURN LEFT ONTO REYNOLD STREET, TURN LEFT ONTO MBANUO VALLEY ROAD AND BACK, TURN LEFT ONTO ALBERSVILLE ROAD, TURN LEFT ONTO UMZIMKHULU/OLD DURBAN ROAD, TURN RIGHT ONTO N2 AND BACK. TURN LEFT ONTO MAIN HARDING ROAD, PROCEED TO ESCOMBE STREET, RETURN TO MARGATE USING THE SAME ROUTE AS MENTIONED ABOVE. STOPPING POINTS: OUR TAXIS FROM OUR PICK UP POINTS IN MARGATE PICK UP AND DROP OFF PASSENGERS FROM THE FOLLOWING AREAS: CHECKERS, PRIDE AND PRIDE, MARGATE TOWN, MARGATE POLICE STATION, PICK 'N PAY, SHOPRITE CHECKERS, MARGATE SPORTS SCHOOL, MARGATE PRE - PRIMARY, VILLAGE OF HAPPINESS, MARGATE PRIVATE HOSPITAL, EXTENSION 3&7, MARGATE AIRPORT, EZIMSIMBINI, /LUSTRE PLATINUM, KWAMALANDELA, KWAGXAGXA, SOUTH COAST ACADEMY, ENKONGWENI, MANABA, EZINYOWINI, KOMITI, ST MICHAEL'S, SURF BAY, ESKOM, SHELLY BEACH, MYOLA, BEACH TERMINUS, DRIVE INN, DAWN VIEWOLD MAC DONALD, NASH SERVICE STATION, PORT SHEPSTONE/ESYIDI TECHNICAL COLLEGE, DUWINI REGIONAL OFFICE, OSLO BEACH, /ZEBRA/ UMBAUGO VALLEY, PICK N'PAY, PORT SHEPSTONE HIGH SCHOOL, PORT SHEPSTONE PROVINCIAL HOSPITAL, PORT SHEPSTONE JUNIOR PRIMARY, PORT SHEPSTONE SENIOR PRIMARY, SUID NATAL HOER SKOOL, PORT SHEPSTONE SENIOR PRIMARY, PORT SHEPSTONE PRIMARY, PORT SHEPSTONE SECONDARY, JAIHINDU, MARBURG PRIMARY, MERLERWOOD PRIMARY, MERLEWOOD PRE/PRIMARY, MERLEWOOD SECONDARY, MARBURG SECONDARY, AND BACK TO MARGATE USING THE ABOVE MENTIONED ROUTE. DECISION: APPROVED.

### 12.6 GAMALAKHE TO MARGATE.

FROM GAMALAKHE TAXI RANK, TURN RIGHT INTO BUSHVALE ROAD, TURN LEFT INTO BOBBY LOCK, TURN RIGHT INTO TEDDER ROAD AND BACK, TURN LEFT ONTO LOUIS BOTHA AVENUE, TURN RIGHT INTO BOBBY LOCK, TURN, RIGHT ONTO LINKS ROAD, TURN RIGHT ONTO ROOSEVELDT ROAD, PASS SEASLOPES, PROCEED TO WARTSKI DRIVE, THROUGH ERASMUS ROAD, TURN RIGHT ONTO MARINE DRIVE, PROCEED TO R620 THROUGH TO MARINE DRIVE, TURN RIGHT ONTO R102, TURN LEFT ONTO BAZLEY STREET, TURN LEFT ONTO REYNOLD STREET, TURN LEFT ONTO DENNIS SHEPSTONE STREET AND BACK, TURN LEFT ONTO RYDER STREET, TURN RIGHT ONTO ESCOMBE STREET, TURN LEFT ONTO REYNOLD, TURN LEFT ONTO MBANGO VALLEY ROAD AND BACK TO ALBERSVILLE ROAD, TURN LEFT ONTO UMZIMKHULU SUGAR MILL ROAD PROCEED TO MARBURG, TURN RIGHT ONTO R102 AND BACK, TURN LEFT ONTO MAIN HARDING ROAD OR PROCEED TO R102 AND BACK TO PORT SHEPSTONE.

#### STOPPING POINTS.

FROM GAMALAKHE TOWNSHIP, INKULU, QINABOUT, ESIGEDLENI, EMQOLOMBENI, ESIKHALENI, THEMBAHLIHE AND KWAXABA TO MARGATE, PICKING UP AND DROPPING OFF PASSENGERS IN THE FOLLOWING AREA: MARGATE EXTENSION 3&7, EZINSIMBI/ LUSTRE PLATING, MARGATE PRIVATE HOSPITAL MARGATE SPORT SCHOOL, MARGATE PRE-PRIMARY SCHOOL, MARGATE PRIMARY SCHOOL, SOUTH COAST ACADEMY, MARGATE POLICE STATION, VILLAGE OF HAPPINESS, CHECKERS, PICK N PAY, SHOPRITE CHECKERS, KWAMALANDELA, KWAGXAGXA, ENKONGWENI, MANABA, EZINYONINI, IVUNGU, IKOMITI ST MICHAEL'S SURF BAY, SHELLY BEACH, MYOLA BEACH TERMINUS, OLD MAC DONALD, DRIVE-IN, DAWN VIEW, NASH SERVICE STATION, PORT SHEPSTONE / ESAVIDI TECHNICAL COLLEGE, OGWINI REGIONAL OFFICE, OSLO BEACH, ZEBRA/MBANGO VALLEY, PICK 'N PAY, PORT SHEPSTONE PROVINCIAL HOSPITAL, PORT SHEPSTONE POST OFFICE, SHOPRITE CHECKERS IN PORT SHEPSTONE TOWN, PORT SHEPSTONE HIGH SCHOOL, PORT SHEPSTONE JUNIOR PRIMARY SCHOOL, PORT SHEPSTONE SENIOR PRIMARY, SUID-NATAL HOERSKOOL, PORT SHEPSTONE PRIMARY SCHOOL, PORT SHEPSTONE SECONDARY SCHOOL, JAIHINDU PRIMARY SCHOOL, MARBURG SECONDARY SCHOOL, MARBURG PRIMARY SCHOOL, R.A ENGAR PRIMARY SCHOOL, MERLEWOOD SECONDARY SCHOOL, MERLEWOOD PRIMARY SCHOOL AND SUID-NATAL PRIMERE SKOOL, AND BACK.

**transport**

Department:  
Transport  
Province of KwaZulu-Natal

**GAZETTE****LGKZNG44-2019-FEB****REGION: ALL**

<b>12.7</b>	<p><b>GAMALAKHE VIA MARGATE VIA IVUNGU/ST MICHAEL/SHELLY BEACH/IZOTSHA ROUTE DESCRIPTION:</b></p> <p>FROM GAMALAKHE TOWNSHIP OUR TAXIS PROCEED ONTO LAMALIA STRAIGHT TO ST MICHAEL'S, TURN LEFT ONTO MARINE DRIVE, PAST SURF BAY, ESKOM, SHELLY BEACH AND BACK STILL USING MARINE DRIVE, TURN LEFT INTO MARGATE TOWN, TURN RIGHT ONTO ERASMUS ROAD, PROCEED TO WARSTKI DRIVE ONTO ROOSEVELDT STREET PICKING UP AND DROPPING OF PASSENGERS, PROCEED ONTO TEDDER STREET, ACROSS BOBBY LOCK AND BACK, USING THE SAME ROUTE AS MENTIONED - ABOVE BACK TO GAMALAKHE TOWNSHIP. STOPPING POINTS: MARGATE - GAMALAKHE ASSOCIATION'S TAXIS PICK UP AND DROP OFF PASSENGERS FROM GAMALAKHE TOWNSHIP, INKULU, THEMBAHLE, EMQOLOMBENI, ENSAMUWINI, QIMAABOUT, ESIGEDLENI, KWAXABA, ST MICHAELS, SHELLY BEACH, IVUNGU EZINYONINI, MANABA, ENKONGWENI, MARGATEIN TOWN, VILLAGE OF HAPPINESS, MARGATE PRIVATE HOSPITAL, MARGATE SPORT SCHOOL, MARGATE PRE-PRIMARY, MARGATE PRIMARY, SOUTH COAST ACADEMY, AND EZINSIMBINI, LUSTRE PLATING OR VIA ZOTSHA USING BUSHYVALE ROAD ZOTSHA, TURN RIGHT ONTO R39, IE SHELLY BEACH, JOIN MARINE DRIVE TO MARGATE.</p>
-------------	--



## transport

Department:  
Transport  
Province of KwaZulu-Natal

## GAZETTE

LGKZNG44-2019-FEB

REGION: ALL

1) <b>Application Number:</b> APP0108548	2) <b>Gazette Number:</b> LGKZNG44-2019-FEB
3) <b>Applicant:</b> <input type="checkbox"/> BARLOWORLD SOUTH AFRICA (PTY) LTD <b>ID NO.</b> 1946/021661/07 <b>Association:</b> NOT AVAILABLE	4) <b>Applicant Address:</b> PO BOX 1606 DURBAN KWA-ZULU NATAL 4000
5) <b>Existing Licence Holder:</b> NOT APPLICABLE <b>ID NO.</b> NOT APPLICABLE	6) <b>Existing Licence Holder Address:</b> NOT APPLICABLE
7) <b>Type of application:</b> NEW OPERATING LICENCE	8) <b>Operating Licence Number:</b> NOTAVAILABLE
9) <b>Vehicle Type:</b> OTHER	10) 1 X 0 (SEATED)
11) <b>Region:</b> DURBAN CENTRAL	
12.1	<p>CHARTER SERVICE AND THEIR PERSONAL EFFECTS :</p> <p>FROM KING SHAKA INTERNATIONAL AIRPORT TO PRE-ARRANGED PICK UP POINTS WITHIN KWA-ZULU NATAL AND FROM SUCH POINTS TO POINTS WITHIN THE REPUBLIC OF SOUTH AFRICA AND RETURN.</p>



## transport

Department:  
Transport  
Province of KwaZulu-Natal

## GAZETTE

LGKZNG44-2019-FEB

REGION: ALL

1) <b>Application Number:</b> APP0108549	2) <b>Gazette Number:</b> LGKZNG44-2019-FEB
3) <b>Applicant:</b> <input type="checkbox"/> BARLOWORLD SOUTH AFRICA (PTY) LTD <b>ID NO.</b> 1946/021661/07 <b>Association:</b> NOT AVAILABLE	4) <b>Applicant Address:</b> PO BOX 1606 DURBAN KWA-ZULU NATAL 4000
5) <b>Existing Licence Holder:</b> NOT APPLICABLE <b>ID NO.</b> NOT APPLICABLE	6) <b>Existing Licence Holder Address:</b> NOT APPLICABLE
7) <b>Type of application:</b> NEW OPERATING LICENCE	8) <b>Operating Licence Number:</b> NOTAVAILABLE
9) <b>Vehicle Type:</b> OTHER	10) 1 X 0 (SEATED)
11) <b>Region:</b> DURBAN CENTRAL	
12.1	<p>CHARTER SERVICE AND THEIR PERSONAL EFFECTS :</p> <p>FROM KING SHAKA INTERNATIONAL AIRPORT TO PRE-ARRANGED PICK UP POINTS WITHIN KWA-ZULU NATAL AND FROM SUCH POINTS TO POINTS WITHIN THE REPUBLIC OF SOUTH AFRICA AND RETURN.</p>



## transport

Department:  
Transport  
Province of KwaZulu-Natal

## GAZETTE

LGKZNG44-2019-FEB

REGION: ALL

1) <b>Application Number:</b> APP0108550	2) <b>Gazette Number:</b> LGKZNG44-2019-FEB
3) <b>Applicant:</b> S NCAM <b>ID NO.</b> 6903156113085 <b>Association:</b> GAMALAKHE TAXI OWNERS ASSOCIATION	4) <b>Applicant Address:</b> P.O BOX 794 PORT EDWARD  4249
5) <b>Existing Licence Holder:</b> NOT APPLICABLE <b>ID NO.</b> NOT APPLICABLE	6) <b>Existing Licence Holder Address:</b> NOT APPLICABLE
7) <b>Type of application:</b> NEW OPERATING LICENCE	8) <b>Operating Licence Number:</b> NOTAVAILABLE
9) <b>Vehicle Type:</b> MINIBUS	10) 1 X 15 (SEATED) + 0 (STANDING)
11) <b>Region:</b> UGU-OGWINI	
12.1	<p><b>GAMALAKHE TO PORT SHEPSTONE VIA SHELLY BEACH ROUTE DESCRIPTION:</b></p> <p>FROM GAMALAKHE TOWNSHIP, OUR TAXIS PROCEED STRAIGHT TO ST MICHAELS USING KNOX GORE ROAD, TURN LEFT ONTO MARINE DRIVE, PROCEED TO R620, TURN RIGHT ONTO R012, TURN LEFT ONTO BAZLEY STREET, TURN RIGHT ONTO REYNOLD STREET, TURN LEFT ONTO DENNIS SHEPSTONE STREET AND BACK, TURN LEFT ONTO RYDER STREET, TURN LEFT ONTO BAZLEY STREET, TURN LEFT ONTO REYNOLD STREET, TURN LEFT ONTO MBANGO VALLEY AND BACK, TURN LEFT ONTO ALBERVILLE ROAD, TURN LEFT ONTO UMZIMKHULU SUGAR MILL ROAD /OLD DURBAN ROAD, TURN RIGHT ONTO N2 AND BACK TO R102, TURN LEFT ONTO MAIN HARDING THROUGH ESCOMBE STREET, TURN RIGHT ONTO REYNOLD STREET OR STRAIGHT TO AIKEN STREET, TURN RIGHT ONTO R102/ N2, TURN LEFT ONTO R620 BACK TO GAMALAKHE USING THE ROUTE MENTIONED ABOVE.</p> <p><b>STOPPING POINTS.</b></p> <p>FROM GAMALAKHE TOWNSHIP, INKULU, EMQOLOMBENI, QINABOUT, ESIGEDLENI, KWAXABA AND THEMBELIHLE PICKING AND DROPPING OFF PASSENGERS IN THE FOLLOWING AREA:- ST MICHAELS, SURF BAY, MYOLA, BEAXH TERMINUS, DAWN VIEW, OLD MAC DONALD, SHELLY BEACH, DRIVE IN NASH SERVICE STATION, ESAVIDI TECHNICAL COLLEGE, ZEBRA-MBANGO VALLEY, OGWINI REGIONAL OFFICE, PICKS PAY, PORT SHEPSTONE PROVINCIAL HOSPITAL, PORT SHEPSTONE POST OFFICE SHOPRITE CHECKERS, O.K. FURNITURE STORE, PORT SHEPSTONE HIGH SCHOOL, PORT SHEPSTONE JUNIOR PRIMARY, PORT SHEPSTONE SENIOR PRIMARY, SUID-NATAL HOERSKOOL, SUID-NATAL PRIMERE SKOOL, PORT SHEPSTONE PRIMARY, PORT SHEPSTONE SECONDARY SCHOOL, JAI HINDU PRIMARY, R.A. ENGAR PRIMARY, MARBURG PRIMARY, MERLEWOOD PRIMARY, MERLEWOOD SECONDARY, MARBURG SECONDARY, MERLEWOOD PRIMARY AND MERLEWOOD PRE-PRIMARY SCHOOL. DECISION: APPROVED.</p>



## transport

Department:  
Transport  
Province of KwaZulu-Natal

## GAZETTE

LGKZNG44-2019-FEB

REGION: ALL

12.2	<p><b>GAMALAKHE TO PORT SHEPSTONE ROUTE DESCRIPTION:</b></p> <p>FROM GAMALAKHE TOWNSHIP, TURN LEFT ONTO IZOTSHA/ OLD MAIN BUSHVALE ROAD, TURN RIGHT ONTO R102, TURN LEFT ONTO MAIN HARDING ROAD TO ESCOMBE STREET, TURN RIGHT ONTO AIKEN STREET, TURN LEFT ONTO REYNOLD STREET, TURN LEFT ONTO BAZLEY STREET, TURN RIGHT ONTO N2/R102, TURN LEFT ONTO R620, TURN LEFT ONTO MARINE DRIVE, TURN LEFT TO MARGATE TOWN, TURN RIGHT ONTO ERASMUS ROAD, PROCEED ONTO WARTSKI DRIVE, PROCEED TO ROOSEVELDT ROAD, TURN LEFT ONTO TEDDER ROAD AND BACK, TURN LEFT ONTO BOBBY LOCK ROAD, TURN ONTO LOUIS BOTH AVENUE, TURN LEFT ONTO LINKS ROAD, PROCEED TO BOBBY LOCK ROAD, AND TURN RIGHT ONTO BUSHVALE ROAD OR FROM BOBBY LOCK ROAD TURN RIGHT TO LINKS ROAD, TURN LEFT TO TEDDER ROAD, PROCEED TO ALEXANDER ROAD, TURN LEFT ONTO BUSHVALE ROAD TO GAMALAKHE OR BACK TO PORT SHEPSTONE. STOPPING POINTS: PICK UP AND DROP OF PASSENGERS FROM THE FOLLOWING AREAS:- GAMALAKHE TOWNSHIP, INKULU, QINABOUT, ESIGEDLENI, KWAXABA, EMQOLOMBENI, MARBURG, PORT SHEPSTONE TOWN, ZEBRA / MBANGO VALLEY, OGWINI REGIONAL OFFICE, NASH SERVICE STATION, PORT SHEPSTONE / ESAVIDI TECHNICAL COLLEGE, PORT SHEPSTONE HOSPITAL, PICK 'N PAY, PORT SHEPSTONE POST OFFICE, O.K. FURNITURE, SHOPRITE CHECKERS, OLD MAC DONALD, DAWN VIEW, BEACH TERMINUS, MYOLA, SURF BAY, ST MICHAEL'S SHELLY BEACH, ESKOM, IVUNGU, IKOMITI EZINYONINI, MANABA FEDERATED TIMBERS, BP GARAGE, ENGINE GARAGE, SPAR SUPERMARKET, MANABA, ENKONGWENI, MARGATE TOWN, CHECKERS, SHOPRITE TOWN, CHECKERS, SHOPRITE CHECKERS, CHECKERS, MARGATE POLICE STATION, PICK 'N PAY, VILLAGE OF HAPPINESS, MARGATE SPORTS SCHOOL, MARGATE PROVINCIAL HOSPITAL, MARGATE PRE-PRIMARY, MARGATE PRIMARY, MARGATE AIRPORT, SOUTH COAST ACADEMY, KWAGXAGXA, EZINSIMBINI/ LUSTRE PLATING, KWAMALANDELA, MARGATE EXTENSION 3&amp;7.</p>
12.3	<p><b>GAMALAKHE TO PORT SHEPSTONE VIA IZOTSHA</b></p> <p>FROM GAMALAKHE TOWNSHIP PROCEED TO LAMALIA, TURN LEFT ONTO IZOTSHA/ BUSHVALE ROAD, PROCEED TO MARBURG, TURN LEFT ONTO HARDING ROAD/ N2 AND BACK, TURN LEFT ONTO UMZIMKHULU SUGAR MILL ROAD, TURN RIGHT ONTO ALBERSVILLE ROAD, TURN RIGHT ONTO MBANGO VALLEY ROAD AND BACK, TURN RIGHT ONTO ALBERSVILLE ROAD, PROCEED ONTO REYNOLD STREET, TURN RIGHT ONTO DENNIS PORT SHEPSTONE STREET, PROCEED TO MARINE DRIVE AND BACK, TURN RIGHT ONTO REYNOLD STREET, TURN LEFT ONTO BAZLEY STREET, TURN LEFT ONTO R102, TURN LEFT ONTO R102, TURN LEFT ONTO AIKEN STREET AND TURN LEFT ONTO ESCOMBE STREET AND BACK TO GAMALAKHE. STOPPING POINTS: GAMALAKHE - MARGATE TAXI OWNERS ASSOCIATION'S TAXIS TRANSPORT PASSENGERS FROM GAMALAKHE TOWNSHIP, INKULU, QINABOUT, ESIGEDLENI, EMQOLOMBENI AND THEMBALIHLE FULL OF PASSENGERS PICKING AND DROPPING OF PASSENGERS IN THE FOLLOWING AREA:- IZOTSHA, EMNQAMULEZWENI, SKOGHEIM, MARBURG BATES AND PORT SHEPSTONE TOWN, PICK AND DROP OFF LEARNERS AT MARBURG SECONDARY, MELERWOOD SECONDARY, MERLEYWOOD PRIMARY, MERLEWOOD PRE-PRIMARY, MARBURG PRIMARY, R.A ENGAR PRIMARY, PORT SHEPSTONE PRIMARY, JAI HINDU PRIMARY, PORT SHEPSTONE SECONDARY, PORT SHEPSTONE JUNIOR AND SENIOR PRIMARY, SUID-NATAL HOERSKOOL. PORT SHEPSTONE PROVINCIAL HOSPITAL, PORT SHEPSTONE HIGH SCHOOL, PICK 'N PAY, PORT SHEPSTONE POST OFFICE, O.K. FURNITURE, SHOPRITE CHECKERS AND BACK TO GAMALAKHE TOWNSHIP..</p>





## transport

Department:  
Transport  
Province of KwaZulu-Natal

## GAZETTE

LGKZNG44-2019-FEB

REGION: ALL

### 12.4 GAMALAKHE VIA MARGATE TO PORT SHEPSTONE ROUTE DESCRIPTION

MARGATE - GAMALAKHE TAXI OWNERS ASSOCIATION TAXIS FROM THEIR PICK UP POINT IN MARGATE TOWN PICK UP PASSENGERS FROM MARGATE USING MARINE DRIVE, TURN RIGHT ONTO ERAMUS ROAD, PROCEED TO WARSTKI DRIVE, ROOSEVELDT STREET, TURN RIGHT ONTO ALEXANDER ROAD, TURN RIGHT ONTO TEDDER STREET, PROCEED TO LOUIS BOTHA AVENUE, LINKS ROAD, BOBBY LOCK AND BACK TO PETER ROAD, PROCEED TO ROOSEVELDT STREET, WARSTKI DRIVE, TURN LEFT ONTO R620, PROCEED TO MARINE DRIVE, TURN RIGHT ONTO R102, TURN LEFT ONTO BAZLEY STREET, TURN RIGHT ONTO CONNER STREET, TURN LEFT ONTO REYNOLD STREET, TURN LEFT ONTO DENNIS SHEPSTONE STREET, AND BACK TO RYDER STREET, TURN RIGHT ONTO ESCOMBE STREET, TURN LEFT ONTO ROBINSON STREET, TURN LEFT ONTO REYNOLD STREET, TURN LEFT ONTO MBANUO VALLEY ROAD AND BACK, TURN LEFT ONTO ALBERSVILLE ROAD, TURN LEFT ONTO UMZIMKHULU/OLD DURBAN ROAD, TURN RIGHT ONTO N2 AND BACK. TURN LEFT ONTO MAIN HARDING ROAD, PROCEED TO ESCOMBE STREET, RETURN TO MARGATE USING THE SAME ROUTE AS MENTIONED ABOVE. STOPPING POINTS: OUR TAXIS FROM OUR PICK UP POINTS IN MARGATE PICK UP AND DROP OFF PASSENGERS FROM THE FOLLOWING AREAS: CHECKERS, PRIDE AND PRIDE, MARGATE TOWN, MARGATE POLICE STATION, PICK 'N PAY, SHOPRITE CHECKERS, MARGATE SPORTS SCHOOL, MARGATE PRE - PRIMARY, VILLAGE OF HAPPINESS, MARGATE PRIVATE HOSPITAL, EXTENSION 3&7, MARGATE AIRPORT, EZIMSIMBINI, /LUSTRE PLATINUM, KWAMALANDELA, KWAGXAGXA, SOUTH COAST ACADEMY, ENKONGWENI, MANABA, EZINYOWINI, KOMITI, ST MICHAEL'S, SURF BAY, ESKOM, SHELLY BEACH, MYOLA, BEACH TERMINUS, DRIVE INN, DAWN VIEWOLD MAC DONALD, NASH SERVICE STATION, PORT SHEPSTONE/ESYIDI TECHNICAL COLLEGE, DUWINI REGIONAL OFFICE, OSLO BEACH, /ZEBRA/ UMBAUGO VALLEY, PICK N'PAY, PORT SHEPSTONE HIGH SCHOOL, PORT SHEPSTONE PROVINCIAL HOSPITAL, PORT SHEPSTONE JUNIOR PRIMARY, PORT SHEPSTONE SENIOR PRIMARY, SUID NATAL HOER SKOOL, PORT SHEPSTONE SENIOR PRIMARY, PORT SHEPSTONE PRIMARY, PORT SHEPSTONE SECONDARY, JAIHINDU, MARBURG PRIMARY, MERLERWOOD PRIMARY, MERLEWOOD PRE/PRIMARY, MERLEWOOD SECONDARY, MARBURG SECONDARY, AND BACK TO MARGATE USING THE ABOVE MENTIONED ROUTE. DECISION: APPROVED.

### 12.5 GAMALAKHE TO MARGATE.

FROM GAMALAKHE TAXI RANK, TURN RIGHT INTO BUSHVALE ROAD, TURN LEFT INTO BOBBY LOCK, TURN RIGHT INTO TEDDER ROAD AND BACK, TURN LEFT ONTO LOUIS BOTHA AVENUE, TURN RIGHT INTO BOBBY LOCK, TURN, RIGHT ONTO LINKS ROAD, TURN RIGHT ONTO ROOSEVELDT ROAD, PASS SEASLOPES, PROCEED TO WARTSKI DRIVE, THROUGH ERASMUS ROAD, TURN RIGHT ONTO MARINE DRIVE, PROCEED TO R620 THROUGH TO MARINE DRIVE, TURN RIGHT ONTO R102, TURN LEFT ONTO BAZLEY STREET, TURN LEFT ONTO REYNOLD STREET, TURN LEFT ONTO DENNIS SHEPSTONE STREET AND BACK, TURN LEFT ONTO RYDER STREET, TURN RIGHT ONTO ESCOMBE STREET, TURN LEFT ONTO REYNOLD, TURN LEFT ONTO MBANGO VALLEY ROAD AND BACK TO ALBERSVILLE ROAD, TURN LEFT ONTO UMZIMKHULU SUGAR MILL ROAD PROCEED TO MARBURG, TURN RIGHT ONTO R102 AND BACK, TURN LEFT ONTO MAIN HARDING ROAD OR PROCEED TO R102 AND BACK TO PORT SHEPSTONE.

#### STOPPING POINTS.

FROM GAMALAKHE TOWNSHIP, INKULU, QINABOUT, ESIGEDLENI, EMQOLOMBENI, ESIKHALENI, THEMBAHLIHE AND KWAXABA TO MARGATE, PICKING UP AND DROPPING OFF PASSENGERS IN THE FOLLOWING AREA: MARGATE EXTENSION 3&7, EZINSIMBI/ LUSTRE PLATING, MARGATE PRIVATE HOSPITAL MARGATE SPORT SCHOOL, MARGATE PRE-PRIMARY SCHOOL, MARGATE PRIMARY SCHOOL, SOUTH COAST ACADEMY, MARGATE POLICE STATION, VILLAGE OF HAPPINESS, CHECKERS, PICK N PAY, SHOPRITE CHECKERS, KWAMALANDELA, KWAGXAGXA, ENKONGWENI, MANABA, EZINYONINI, IVUNGU, IKOMITI ST MICHAEL'S SURF BAY, SHELLY BEACH, MYOLA BEACH TERMINUS, OLD MAC DONALD, DRIVE-IN, DAWN VIEW, NASH SERVICE STATION, PORT SHEPSTONE / ESAVIDI TECHNICAL COLLEGE, OGWINI REGIONAL OFFICE, OSLO BEACH, ZEBRA/MBANGO VALLEY, PICK 'N PAY, PORT SHEPSTONE PROVINCIAL HOSPITAL, PORT SHEPSTONE POST OFFICE, SHOPRITE CHECKERS IN PORT SHEPSTONE TOWN, PORT SHEPSTONE HIGH SCHOOL, PORT SHEPSTONE JUNIOR PRIMARY SCHOOL, PORT SHEPSTONE SENIOR PRIMARY, SUID-NATAL HOERSKOOL, PORT SHEPSTONE PRIMARY SCHOOL, PORT SHEPSTONE SECONDARY SCHOOL, JAIHINDU PRIMARY SCHOOL, MARBURG SECONDARY SCHOOL, MARBURG PRIMARY SCHOOL, R.A ENGAR PRIMARY SCHOOL, MERLEWOOD SECONDARY SCHOOL, MERLEWOOD PRIMARY SCHOOL AND SUID-NATAL PRIMERE SKOOL, AND BACK.

**transport**

Department:  
Transport  
Province of KwaZulu-Natal

**GAZETTE****LGKZNG44-2019-FEB****REGION: ALL**

<b>12.6</b>	<p><b>GAMALAKHE VIA MARGATE VIA IVUNGU/ST MICHAEL/SHELLY BEACH/IZOTSHA ROUTE DESCRIPTION:</b></p> <p>FROM GAMALAKHE TOWNSHIP OUR TAXIS PROCEED ONTO LAMALIA STRAIGHT TO ST MICHAEL'S, TURN LEFT ONTO MARINE DRIVE, PAST SURF BAY, ESKOM, SHELLY BEACH AND BACK STILL USING MARINE DRIVE, TURN LEFT INTO MARGATE TOWN, TURN RIGHT ONTO ERASMUS ROAD, PROCEED TO WARSTKI DRIVE ONTO ROOSEVELDT STREET PICKING UP AND DROPPING OF PASSENGERS, PROCEED ONTO TEDDER STREET, ACROSS BOBBY LOCK AND BACK, USING THE SAME ROUTE AS MENTIONED - ABOVE BACK TO GAMALAKHE TOWNSHIP. STOPPING POINTS: MARGATE - GAMALAKHE ASSOCIATION'S TAXIS PICK UP AND DROP OFF PASSENGERS FROM GAMALAKHE TOWNSHIP, INKULU, THEMBAHLE, EMQOLOMBENI, ENSAMUWINI, QIMAABOUT, ESIGEDLENI, KWAXABA, ST MICHAELS, SHELLY BEACH, IVUNGU EZINYONINI, MANABA, ENKONGWENI, MARGATEIN TOWN, VILLAGE OF HAPPINESS, MARGATE PRIVATE HOSPITAL, MARGATE SPORT SCHOOL, MARGATE PRE-PRIMARY, MARGATE PRIMARY, SOUTH COAST ACADEMY, AND EZINSIMBINI, LUSTRE PLATING OR VIA ZOTSHA USING BUSHYVALE ROAD ZOTSHA, TURN RIGHT ONTO R39, IE SHELLY BEACH, JOIN MARINE DRIVE TO MARGATE.</p>
-------------	--



## transport

Department:  
Transport  
Province of KwaZulu-Natal

## GAZETTE

LGKZNG44-2019-FEB

REGION: ALL

1) <b>Application Number:</b> APP0108552	2) <b>Gazette Number:</b> LGKZNG44-2019-FEB
3) <b>Applicant:</b> MP NTSHANGASE <b>ID NO.</b> 5608285272089 <b>Association:</b> BUHLEBUYEZA TAXI ASSOCIATION	4) <b>Applicant Address:</b> PO BOX 326 CAMPERDOWN KWAZULU - NATAL  3220
5) <b>Existing Licence Holder:</b> NOT APPLICABLE <b>ID NO.</b> NOT APPLICABLE	6) <b>Existing Licence Holder Address:</b> NOT APPLICABLE
7) <b>Type of application:</b> NEW OPERATING LICENCE	8) <b>Operating Licence Number:</b> LKNKZN0124615
9) <b>Vehicle Type:</b> MINIBUS TAXI	10) 1 X 9-16 (SEATED) + 0 (STANDING)
11) <b>Region:</b> UMGUNGUNDLOVU	
12.1	<p>CATO RIDGE TO PIETERMARITZBURG</p> <p>FROM CATO RIDGE TAXI RANK TURN RIGHT INTO N3 TURN LEFT INTO R603 PICK UP AND DROP TURN RIGHT TO UMLAAS ROAD INTO N3 TURN LEFT TO ALAN PATON AVENUE DROP OFF ONLY ENTER CHIEF ALBERT LUTHULI TURN RIGHT INTO LANGALIBALELE STREET, TURN LEFT RETIEF STREET, TURN LEFT TO PIETERMARITZ, TURN RIGHT TO BOSHOF STREET, TURN RIGHT HOSEEN HAFEEJEE STREET TURN LEFT HOSEEN HAFEEJEE TERMINAL NO.1 TAXI RANK.</p> <p>OUTBOUND</p> <p>FROM TAXI RANK INTO HAFEEJEE STREET, TURN RIGHT MASUKWANA ROAD, TURN LEFT TO OLD MAIN ROAD, TURN RIGHT INTO N3, TURN LEFT R103, AND TURN LEFT TO CATO RIDGE TAXI RANK.</p>
12.2	<p>NTUKUSWENI TO CATO RIDGE</p> <p>FROM NTUKUSWENI RANK (KWANYONI) TO SIHONQANE DIVE PASS ST JULIUS SCHOOL, TURN LEFT MASHAYIBOMBU ROAD TO KWABABULA LION PARK ROAD RETURN TO SIHONQANE DRIVE, TURN RIGHT TO MAKHANDA ROAD, TURN RIGHT TO MAQATHA ROAD (SIWENI) AND RETURN LEFT TO MZOMUNYE ROAD, TURN LEFT TO SIHONQANE DRIVE, TURN LEFT TO MAKATI ROAD NCONCASI PICK UP AND DROP, TURN LEFT TO SIHONQANE DRIVE, TURN LEFT INTO VONONO ROAD, TURN RIGHT INTO SIHONQANE ROAD, TURN RIGHT INTO MANQINI ROAD, TURN RIGHT TO M52, TURN RIGHT PICK UP AND DROP R103, TURN RIGHT INTO CATO RIDGE TAXI DIRECT AND RETURN.</p>
12.3	<p>NTUKUSWENI TO PIETERMARITZBURG</p> <p>FROM NTUKUSWENI RANK (KWANYONI) TO SIHONQANE DRIVE PASS AT JULIUS SCHOOL, TURN LEFT MASHAYIBOMBU ROAD TO KWABABULA LION PARK ROAD RETURN TO SIHONQANE DRIVE, TURN RIGHT TO MAKHANDA ROAD, TURN RIGHT TO MANQATHA ROAD (SIWENI) AND RETURN LEFT TO MZOMUNYE ROAD, TURN LEFT TO SIHONQANE DRIVE, TURN LEFT INTO MAKATI ROAD NCONCASI PICK UP AND DROP, TURN LEFT TO SIHONQANE DRIVE, TURN LEFT INTO VONONO ROAD, TURN RIGHT TO M52, TURN RIGHT PICK UP AND DROP R103, TURN RIGHT INTO N3 TURN LEFT INTO R603 PICK UP AND DROP TURN RIGHT TO UMLAAS ROAD INTO N3 TURN LEFT TO ALAN PATON AVENUE DROP OFF ONLY ENTER CHIEF ALBERT LUTHULI TURN RIGHT INTO LANGALIBALELE STREET, TURN LEFT RETIEF STREET, TURN LEFT TO PIETERMARITZ, TURN RIGHT TO BOSHOF STREET, TURN RIGHT HOSEEN HAFEEJEE STREET, TURN LEFT HOSEEN HAFEEJEE TERMINAL NO.1 TAXI RANK DIRECT AND RETURN.</p>



## transport

Department:  
Transport  
Province of KwaZulu-Natal

## GAZETTE

LGKZNG44-2019-FEB

REGION: ALL

12.4	<p><b>UMSUNDUZI TO PIETERMARITZBURG</b></p> <p>FROM UMSUNDUZI (KWAXIMBA) TAXI RANK RIGHT INTO M54 PASS EMKHATHINI PRIMARY SCHOOL, TURN LEFT TO MUTHI ROAD (MVWENI) RETURN TO M54 PICK AND DROP, TURN LEFT CROSS THE BRIDGE (UMNGENI) ETHEKU STORE, TURN BACK TO D1004, TURN RIGHT INTO M54 UNTIL KWAXIMBA TAXI RANK. FROM KWAXIMBA TAXI RANK JOIN M52 (MAGAYISA ROAD) PICK AND DROP, TURN RIGHT TO EDDIE HAGAN DRIVE, TURN RIGHT R103, TURN RIGHT INTO N3 TURN LEFT INTO R603 PICK UP AND DROP TURN RIGHT TO UMLAAD ROAD INTO N3 TURN LEFT ALLEN PATON AVENUE DROP OFF ONLY ENTER CHIEF ALBERT LUTHULI TURN RIGHT INTO LANGA LIBALELE STREET, TURN LEFT RETIEF STREET, TURN LEFT TO PIETERMARITZ, TURN RIGHT TO BOSHOF STREET, TURN RIGHT HOSEEN HAFEEJEE TERMINAL NO.1 TAXI RANK DIRECT AND RETURN.</p> <p>(II) FROM UMSUNDUZI (KWAXIMBA) TAXI RANK, TURN RIGHT TO M52 ENTER THE PICK POINT NO.3 (KWAMDLULI), TURN LEFT NAGLE DAM ROAD (M52) PASS NO.8, NO.7, NO.6, NO.5, NO.4, NO.3, NO.2, NO.1 PICK UP AND DROP, TURN RIGHT TO M52 &amp; NAGLE DAM PICK UP DROP AND TURN BACK INTO M52 TO ENTER THE PICK POINT NO.3 (KWAMDLULI), TURN RIGHT CROSS THE BRIDGE STRICTLY NO PICK UP UNTIL R103 PICK UP AND DROP, TURN RIGHT INTO N3 TURN LEFT TO ALLEN PATON AVENUE DROP OFF ONLY ENTER CHIEF ALBERT LUTHULI TURN RIGHT INTO LANGA LIBALELE STREET, TURN LEFT RETIEF STREET, TURN LEFT TO PIETERMARITZ, TURN RIGHT TO BOSHOF STREET, TURN RIGHT HOSEEN HAFEEJEE STREET, TURN LEFT HOSEEN HAFEEJEE TERMINAL NO.1 TAXI RANK DIRECT AND RETURN.</p> <p>(III) FROM UMSUNDUZI (KWAXIMBA) TAXI RANK, TURN RIGHT TO M54 ENTER ISITHUMBA PICK POINT NO.1 PASS ISITHUMBA TOURISM, PASS INTONGELA SCHOOL (ISIKHELEKEHELE) JOIN R103 PASS INCHANGA NO PICK UP, ENTER RADHOR, R103 PICK UP AND DROP TURN RIGHT INTO N3 TURN LEFT INTO R603 PICK UP AND DROP TURN RIGHT TO UMLAAD ROAD INTO N3 TURN LEFT TO ALLEN PATON AVENUE DROP OFF ONLY ENTER CHIEF ALBERT LUTHULI TURN RIGHT INTO LANGA LIBALELE STREET, TURN LEFT RETIEF STREET, TURN LEFT TO PIETERMARITZ, TURN RIGHT TO BOSHOF STREET, TURN RIGHT HOSEEN HAFEEJEE STREET, TURN LEFT HOSEEN HAFEEJEE TERMINAL NO.1 TAXI RANK DIRECT AND RETURN.</p>
12.5	<p><b>UMSUNDUZI TO CATO RIDGE</b></p> <p>FROM UMSUNDUZI (KWAXIMBA) TAXI RANK RIGHT INTO M54 PASS EMKHAMBATHINI PRIMARY SCHOOL, TURN LEFT TO MUTHI ROAD (MVWENI) RETURN TO M54 PICK AND DROP, TURN LEFT CROSS THE BRIDGE (UMNGENI) UNTIL ETHEKU STORE, TURN BACK TO D1004, TURN RIGHT INTO M54 UNTIL KWAXIMBA TAXI RANK.</p> <p>FROM KWAXIMBA TAXI RANK JOIN M52 (MAGAYISA ROAD) PICK AND DROP, TURN RIGHT TO EDDIE HAGAN DRIVE, TURN RIGHT R103, TURN RIGHT INTO CATO RIDGE TAXI RANK DIRECT AND RETURN.</p>
12.6	<p><b>UMSUNDUZI TO CAMPERDOWN</b></p> <p>FROM UMSUNDUZI (KWAXIMBA) TAXI RANK RIGHT INTO M54 PASS EMKHAMBATHINI PRIMARY SCHOOL, TURN LEFT TO MUTHI ROAD (MVWENI) RETURN TO M54 PICK AND DROP, TURN LEFT CROSS THE BRIDGE (UMNGENI) UNTIL ETHEKU STORE, TURN BACK TO D1004, TURN RIGHT INTO M54 UNTIL KWAXIMBA TAXI RANK. FROM KWAXIMBA TAXI RANK JOIN M52 (MAGAYISA ROAD) PICK AND DROP, TURN RIGHT TO EDDIE HAGAN DRIVE, TURN RIGHT R103, TURN RIGHT INTO N3 TURN LEFT INTO R603, TURN RIGHT INTO R603 INTO CAMPERDOWN TAXI RANK DIRECT AND RETURN.</p>
12.7	<p><b>NTUKUSWENI TO PINETOWN</b></p> <p>FROM NTUKUSWENI RANK (KWANYONI) TO SIHONQANE DRIVE PASS ST JULIUS SCHOOL, TURN LEFT MASHAYIBOVU ROAD TO KWABABULA LION ROAD RETURN TO SIHONQANE DRIVE, TURN RIGHT TO MAKHANDA ROAD, TURN RIGHT TO MAQATHA ROAD (SIWENI) AND RETURN LEFT TO MZOMUNYE ROAD, TURN LEFT TO SIHONQANE, TURN LEFT TO MAKATI ROAD NCONCOSA PICK UP AND DROP, TURN LEFT TO SIHONQANE DRIVE, TURN LEFT INTO VONONO ROAD, TURN RIGHT TO M52, TURN LEFT PICK UP AND DROP R103, TURN LEFT INTO N3, TURN LEFT INTO M13, TURN LEFT INTO STANFIELD ROAD, TURN RIGHT INTO MOODLEY STREET, ENTER TAXI RANK IN PINETOWN, DIRECT AND RETURN.</p>



## transport

Department:  
Transport  
Province of KwaZulu-Natal

## GAZETTE

LGKZNG44-2019-FEB

REGION: ALL

12.8	<p><b>UMSUNDUZI TO DURBAN</b></p> <p>FROM UMSUNDUZI (KWAXIMBA) TAXI RANK RIGHT INTO M54 PASS EMKHATHINI PRIMARY SCHOOL, TURN LEFT TO MUTHI ROAD (MVWENI) RETURN TO M54 PICK AND DROP, TURN LEFT CROSS THE BRIDGE (UMNGENI) UNTIL ETHEKU STORE, TURN BACK TO D1004, TURN RIGHT INTO M54 UNTIL KWAXIMBA TAXI RANK. FROM KWAXIMBA TAXI RANK JOIN M52 (MAGAYISA ROAD) PICK AND DROP, TURN RIGHT TO EDDIE HAGAN DRIVE, TURN LEFT R103, TURN LEFT INTO N3, TURN LEFT INTO MARRY ROAD, TURN LEFT INTO WEST STREET, TURN LEFT TO BROOK STREET ENTER THE RANK IN THEATRE STREET.</p> <p><b>OUTBOUND</b></p> <p>FROM THEATRE STREET, TURN LEFT INTO WEST STREET, TURN RIGHT INTO PINE STREET ENTER INTO N3, TURN RIGHT INTO R103, TURN RIGHT INTO EDDIE HAGAN DRIVE, TURN LEFT INTO MAGAYISA ROAD ENTER TAXI RANK IN MSUNDUZI TAXI RANK (KWAXIMBA).</p>
12.9	<p><b>UMSUNDUZI TO HAMMERSDALE</b></p> <p>FROM UMSUNDUZI (KWAXIMBA) TAXI RANK RIGHT INTO M54 PASS EMKHATHINI PRIMARY SCHOOL, TURN LEFT TO MUTHI ROAD (MVWENI) RETURN TO M54 PICK AND DROP, TURN LEFT CROSS THE BRIDGE (UMNGENI) UNTIL ETHEKU STORE, TURN BACK TO D1004, TURN RIGHT INTO M54 UNTIL KWAXIMBA TAXI RANK JOIN M52 (MAGAYISA ROAD) PICK AND DROP, TURN RIGHT TO EDDIE HAGAN DRIVE, TURN LEFT R103, ENTER M50, TURN LEFT INTO N50 VIA MAGABA SHOPPING CENTRE, RETURN N50, TURN RIGHT M50, TURN RIGHT KELLY ROAD ENTER TAXI RANK IN HAMMARSDALE, DIRECT AND RETURN.</p>



## transport

Department:  
Transport  
Province of KwaZulu-Natal

## GAZETTE

LGKZNG44-2019-FEB

REGION: ALL

1) <b>Application Number:</b> APP0108557	2) <b>Gazette Number:</b> LGKZNG44-2019-FEB
3) <b>Applicant:</b> SMV MHLONGO <b>ID NO.</b> 8410155975082 <b>Association:</b> NEWLANDS-WEST TAXI ASSOCIATION	4) <b>Applicant Address:</b> 1493 KINGDOM AVENUE NEWLANDS WEST 4037
5) <b>Existing Licence Holder:</b> S VILAKAZI <b>ID NO.</b> 4909215661081	6) <b>Existing Licence Holder Address:</b> 90 SPARFIELD AVENUE NEWLANDS WEST DURBAN, KWA ZULU NATAL KWA-ZULU NATAL 4052
7) <b>Type of application:</b> RENEWAL AND NORMAL TRANSFER AND COV	8) <b>Operating Licence Number:</b> LKNKZN0154168
9) <b>Vehicle Type:</b> MINIBUS	10) 1 X 15 (SEATED) + 0 (STANDING)
11) <b>Region:</b> GREATER NORTH	
12.1	<p>NEWLANDS WEST TO DURBAN FROM NEWLANDS WEST/WESTRIDGE(NEWLANDS WEST)TO DURBAN TO ALL THE ROUTES WITHIN THE NEWLANDS WEST AREA INTO NEWLANDS WEST DRIVE RIGHT INTO INANDA ROAD (M21)AND ALONG ANY OF THE FOLLOWING ROUTES: I. RIGHT INTO THE N2 LEFT INTO UMGENI ROAD, RIGHT INTO ALPINE ROAD INTO BRICKFIELD ROAD LEFT INTO RAMSAY AVENUE, INTO BEREA ROAD NORTH INTO OLD DUTCH ROAD INTO ALICE STREET AND PROCEED TO RANK NO.69 ON ALICE STREET OR ALONG ALICE STREET RIGHT INTO SOLDIERS WAY, RIGHT INTO PINE STREET, RIGHT INTO FIELD STREET AND PROCEED TO THE TAXI STOP ON FIELD STREET.</p> <p>(RESTRICTED FROM PICKING UP ON FORWARD LEG BETWEEN ALPINE ROAD AND BRICKFIELD ROAD) (RE RESTRICTED FROM SETTING DOWN ON RETURN LEG BETWEEN ALPINE AND BRICKFIELD ROAD).</p> <p>II. RIGHT INTO THE N2 LEFT INTO UMGENI ROAD (M19) OR ALONG INANDA ROAD, INTO SEA COW ROAD, RIGHT INTO NORTH COAST ROAD, INTO UMGENI ROAD, SOLDIERS WAY, RIGHT INTO PINE STREET, RIGHT INTO FIELD STREET, AND PROCEED TO THE TAXI STOP ON FIELD STREET OR PROCEED ALONG FIELD STREET, LEFT INTO QUEEN STREET, RIGHT INTO RUSSEL STREET, RIGHT INTO ALICE STREET AND PROCEED TO RANK NO.69 ON ALICE STREET.</p> <p>(RESTRICTED FROM PICKING UP ON FORWARD LEG ALONG UMGENI ROAD. RE RESTRICTED FROM SETTING DOWN ON RETURN LEG ALONG UMGENI ROAD). ON THE RETURN TRIP TO NEWLANDS WEST, NO PASSENGERS MAY BE SET DOWN UNTIL REACHING NEWLANDS WEST DRIVE OR BRIARDALE DRIVE.</p>





## transport

Department:  
Transport  
Province of KwaZulu-Natal

## GAZETTE

LGKZNG44-2019-FEB

REGION: ALL

12.2	<p>DURBAN TO NEWLANDS.</p> <p>FROM RANK NO.69 ALICE STREET, RIGHT INTO SOLDIERS WAY, RIGHT INTO LEOPOLD STREET, INTO CANONGATE ROAD, INTO THE N3, INTO THE N2, LEFT INTO THE M19 OFF RAMP, LEFT INTO INANDA ROAD, LEFT INTO NEWLANDS WEST DRIVE OR BRIARDALE DRIVE AND CONTINUE ALONG ANY OF THE NEWLANDS WEST ROUTE TO NEWLANDS/WESTRIDGE.</p> <p>ALTERNATIVE</p> <p>FROM THE TAXI STOP ON FIELD STREET, ALONG FIELD STREET, LEFT INTO LEOPOND STREET, INTO CANONGATE ROAD, INTO THE N3, INTO THE N2, LEFT INTO THE M19 OFF RAMP LEFT INTO INANDA ROAD, LEFT INTO NEWLANDS WEST DRIVE OR BRIARDALE DRIVE AND CONTINUE ALONG ANY OF THE NEWLANDS WEST ROUTES TO NEWLANDS/WESTRIDGE.</p> <p>ALTERNATIVELY.</p> <p>FROM THE TAXI STOP ON FIELD STREET, ALONG FIELD STREET LEFT INTO LEOPOLD STREET, INTO CANONGATE ROAD, INTO N3, INTO N2, LEFT INTO THE M19 OFF – RAMP, LEFT INTO INANDA ROAD, LEFT INTO NEWLANDS WEST DRIVE.</p> <p>OR</p> <p>BRIARDALE DRIVE AND CONTINUE ALONG ANY OF THE NEWLANDS WEST ROUTES TO NEWLANDS WEST /WESTRIDGE.</p> <p>ALTERNATIVELY</p> <p>FROM THE TAXI STOP ON FIELD STREET, ALONG FIELD STREET INTO ALBERT STREET, INTO UMGENI ROAD INTO NORTH COAST ROAD [INTO UMGENI ROAD (M19), RIGHT INTO THE N2 OFF – RAMP</p> <p>OR</p> <p>INTO NORTH COAST ROAD, RIGHT INTO SEA COW LAKE ROAD, INTO INANDA ROAD AND PROCEED AS IN (1.3).</p>
12.3	<p>FROM NEWLANDS WEST (CASTLEHILL AREA)/MILARINA DRIVE, VIA NEWLANDS WEST PARK REHABILITATION CENTRE (KHULULA HOUSING PROJECT), INTO BRIARDALE DRIVE, ALONG BRIARDALE DRIVE, RIGHT INTO INANDA ROAD, RIGHT INTO THE N2, INTO N3, INTO BEREA ROAD NORTH, INTO OLD DUTCH ROAD, INTO ALICE STREET AND PROCEED TO RANK NO.69 ON ALICE STREET.</p>
12.4	<p>FROM NEWLANDS WEST B5, INTO CASTLEHILL DRIVE, LEFT INTO HILLDALE DRIVE, RIGHT INTO BRIARDALE DRIVE, RIGHT INTO INANDA ROAD, RIGHT INTO THE N2, ALONG INTO THE N3, ALONG THE N3 INTO BEREA NORTH, INTO OLD DUTCH ROAD, INTO ALICE STREET, AND PROCEED TO RANK NO.69 ON ALICE STREET.</p>



## transport

Department:  
Transport  
Province of KwaZulu-Natal

## GAZETTE

LGKZNG44-2019-FEB

REGION: ALL

1) <b>Application Number:</b> APP0108572	2) <b>Gazette Number:</b> LGKZNG44-2019-FEB
3) <b>Applicant:</b> SD ZONDI <b>ID NO.</b> 7804135623088 <b>Association:</b> EMBO TAXI OWNERS ASSOCIATION	4) <b>Applicant Address:</b> P.O. BOX 1496 HILLCREST KWA ZULU NATAL  3610
5) <b>Existing Licence Holder:</b> NOT APPLICABLE <b>ID NO.</b> NOT APPLICABLE	6) <b>Existing Licence Holder Address:</b> NOT APPLICABLE
7) <b>Type of application:</b> NEW OPERATING LICENCE	8) <b>Operating Licence Number:</b> LKNKZN017584
9) <b>Vehicle Type:</b> MINIBUS TAXI	10) 1 X 9-16 (SEATED) + 0 (STANDING)
11) <b>Region:</b> DURBAN WEST	
12.1	<p>EMBO TO PINETOWN</p> <p>FROM GCWENSA STORE TAXI RANK EMBO TURN LEFT VIA RUSSIA ROAD, TURN AROUND BACK TO TWINS ROAD (D1665), TURN RIGHT INTO MALINGA ROAD, TURN AROUND BACK TO TWINS ROAD, TURN LEFT INTO DEWLA ROAD, TURN AROUND BACK TO TWINS ROAD, TURN RIGHT INTO FISCHER ROAD, PASS ABAMBO SCHOOL ROAD, INHLANGO SCHOOL, TURN RIGHT INTO INANDA ROAD (M33) TO KLOOF TAXI RANK DROP AND PROCEED TURN LEFT INTO OLD MAIN ROAD (R103) TURN LEFT INTO M13 AND PROCEED, JOIN M33 INTO VILLAGE ROAD (KLOOF)(M39) TURN RIGHT INTO M13, LEFT INTO OLD MAIN ROAD, THEN RIGHT INTO ANDERSON ROAD INTO TAXI RANK AND RETURN ALONG THE SAME ROUTE IN REVERSE. 1.2. FROM EMBO (ETHAFENI STORE TAXI RANK ) TO PINETOWN FROM ETHAFENI STORE TAXI RANK EMBO, TURN RIGHT INTO ROAD F, JOIN ROAD E.D.E, TURN LEFT INTO MARION ROAD, LEFT INTO ELIZABETH ROAD, RIGHT INTO HAYLETT ROAD, LEFT INTO WESTRIDING ROAD, RIGHT INTO INANDA ROAD (M33), TURN LEFT INTO OLD MAIN ROAD HILLCREST (R103) DROP OFF, TURN LEFT INTO M13 PROCEED, JOIN M33 INTO VILLAGE ROAD (KLOOF), M39 TURN RIGHT INTO M13, TURN LEFT INTO OLD MAIN ROAD, PINETOWN, RIGHT INTO ANDERSON ROAD INTO TAXI RANK AND RETURN ALONG THE SAME ROUTE IN REVERSE. 1.3. FROM EMBO (PHOSHANE JUNIOR PRIMARY ) TO PINETOWN FROM PHOSHANE JUNIOR PRIMARY SCHOOL TAXI RANK EMBO, TURN RIGHT INTO PARTNER ROAD (ROAD A), INTO AND ALONG BENARS ROAD TO BOTHAS HILL. INTO AND ALONG OLD MAIN ROAD (R103) TO HILLCREST INTO M13 AND PROCEED TO KLOOF DROP OFF AND PROCEED TO PINETOWN, LEFT INTO OLD MAIN ROAD (M31), RIGHT INTO ANDERSON ROAD AND PROCEED TO THE TAXI RANK AND RETURN ALONG THE SAME ROUTE IN REVERSE.</p>
12.2	<p>EMBO TO WATERFALL</p> <p>FROM EMBO LOCATION, SITUATED WITHIN THE MAGISTERIAL DISTRICT OF PINETOWN TO WATERFALL TAXI RANK, WATERFALL, LEFT INTO FISCHER ROAD, RIGHT INTO BRACKENHILL ROAD, RIGHT INTO INANDA ROAD (M33), LEFT INTO LINK ROAD, TAKE LEFT KING GEORGE AVENUE, RIGHT RIDGE ROAD TURN AROUND AT FOREST VIEW PRIMARY SCHOOL BACK TO KING GEORGE AVENUE, LEFT INTO BRIDLE ROAD BECOMING KLOOF FALLS ROAD (M33), RIGHT INTO IMPANGELE ROAD, TURN AROUND AT ABELIA ROAD NEAR KLOOF JUNIOR SCHOOL AND RETURN ALONG THE SAME ROUTE IN REVERSE.</p>



## transport

Department:  
Transport  
Province of KwaZulu-Natal

## GAZETTE

LGKZNG44-2019-FEB

REGION: ALL

1) <b>Application Number:</b> APP0108574	2) <b>Gazette Number:</b> LGKZNG44-2019-FEB
3) <b>Applicant:</b> HLALELENI EUNICRE ZONDI <b>ID NO.</b> 5610250699080 <b>Association:</b> EMBO TAXI OWNERS ASSOCIATION	4) <b>Applicant Address:</b> PO BOX 1496 HILLCREST KWA ZULU NATAL KWA-ZULU NATAL 3650
5) <b>Existing Licence Holder:</b> NOT APPLICABLE <b>ID NO.</b> NOT APPLICABLE	6) <b>Existing Licence Holder Address:</b> NOT APPLICABLE
7) <b>Type of application:</b> NEW OPERATING LICENCE	8) <b>Operating Licence Number:</b> LKNKZN0124321
9) <b>Vehicle Type:</b> MINIBUS TAXI	10) 1 X 9-16 (SEATED) + 0 (STANDING)
11) <b>Region:</b> DURBAN WEST	
12.1	<p>EMBO TO PINETOWN</p> <p>FROM GCWENSA STORE TAXI RANK EMBO TURN LEFT VIA RUSSIA ROAD, TURN AROUND BACK TO TWINS ROAD (D1665), TURN RIGHT INTO MALINGA ROAD, TURN AROUND BACK TO TWINS ROAD, TURN LEFT INTO DEWLA ROAD, TURN AROUND BACK TO TWINS ROAD, TURN RIGHT INTO FISCHER ROAD, PASS ABAMBO SCHOOL ROAD, INHLANGO SCHOOL, TURN RIGHT INTO INANDA ROAD (M33) TO KLOOF TAXI RANK DROP AND PROCEED TURN LEFT INTO OLD MAIN ROAD (R103) TURN LEFT INTO M13 AND PROCEED, JOIN M33 INTO VILLAGE ROAD (KLOOF)(M39) TURN RIGHT INTO M13, LEFT INTO OLD MAIN ROAD, THEN RIGHT INTO ANDERSON ROAD INTO TAXI RANK AND RETURN ALONG THE SAME ROUTE IN REVERSE. 1.2. FROM EMBO (ETHAFENI STORE TAXI RANK ) TO PINETOWN FROM ETHAFENI STORE TAXI RANK EMBO, TURN RIGHT INTO ROAD F, JOIN ROAD E.D.E, TURN LEFT INTO MARION ROAD, LEFT INTO ELIZABETH ROAD, RIGHT INTO HAYLETT ROAD, LEFT INTO WESTRIDING ROAD, RIGHT INTO INANDA ROAD (M33), TURN LEFT INTO OLD MAIN ROAD HILLCREST (R103) DROP OFF, TURN LEFT INTO M13 PROCEED, JOIN M33 INTO VILLAGE ROAD (KLOOF), M39 TURN RIGHT INTO M13, TURN LEFT INTO OLD MAIN ROAD, PINETOWN, RIGHT INTO ANDERSON ROAD INTO TAXI RANK AND RETURN ALONG THE SAME ROUTE IN REVERSE. 1.3. FROM EMBO (PHOSHANE JUNIOR PRIMARY ) TO PINETOWN FROM PHOSHANE JUNIOR PRIMARY SCHOOL TAXI RANK EMBO, TURN RIGHT INTO PARTNER ROAD (ROAD A), INTO AND ALONG BENARS ROAD TO BOTHAS HILL. INTO AND ALONG OLD MAIN ROAD (R103) TO HILLCREST INTO M13 AND PROCEED TO KLOOF DROP OFF AND PROCEED TO PINETOWN, LEFT INTO OLD MAIN ROAD (M31), RIGHT INTO ANDERSON ROAD AND PROCEED TO THE TAXI RANK AND RETURN ALONG THE SAME ROUTE IN REVERSE.</p>
12.2	<p>EMBO TO WATERFALL</p> <p>FROM EMBO LOCATION, SITUATED WITHIN THE MAGISTERIAL DISTRICT OF PINETOWN TO WATERFALL TAXI RANK, WATERFALL, LEFT INTO FISCHER ROAD, RIGHT INTO BRACKENHILL ROAD, RIGHT INTO INANDA ROAD (M33), LEFT INTO LINK ROAD, TAKE LEFT KING GEORGE AVENUE, RIGHT RIDGE ROAD TURN AROUND AT FOREST VIEW PRIMARY SCHOOL BACK TO KING GEORGE AVENUE, LEFT INTO BRIDLE ROAD BECOMING KLOOF FALLS ROAD (M33), RIGHT INTO IMPANGELE ROAD, TURN AROUND AT ABELIA ROAD NEAR KLOOF JUNIOR SCHOOL AND RETURN ALONG THE SAME ROUTE IN REVERSE.</p>



## transport

Department:  
Transport  
Province of KwaZulu-Natal

## GAZETTE

LGKZNG44-2019-FEB

REGION: ALL

1) <b>Application Number:</b> APP0108587	2) <b>Gazette Number:</b> LGKZNG44-2019-FEB
3) <b>Applicant:</b> G L ZONDI <b>ID NO.</b> 5806100778088 <b>Association:</b> GRANGE AND WESTGATE TAXI ASSOCIATION	4) <b>Applicant Address:</b> 2 PECKHAM ROAD FAIRMEAD PIETERMARITZBURG 3201
5) <b>Existing Licence Holder:</b> NP ZONDI <b>ID NO.</b> 5407155566088	6) <b>Existing Licence Holder Address:</b> 400 MPANGASE ROAD BUFFER PIETERMARITZBURG KWA-ZULU NATAL 3201
7) <b>Type of application:</b> DECEASED TRANSFER	8) <b>Operating Licence Number:</b> LGKZN0403001826
9) <b>Vehicle Type:</b> MINIBUS	10) 1 X 15 (SEATED) + 0 (STANDING)
11) <b>Region:</b> UMGUNGUNDLOVU	
12.1	<p>GRANGE / WESTGATE TO CITY TERMINAL - PMB</p> <p>FROM GRANGE TERMINUS OFF WHITE AND TURNBULL ROAD INTO WHITE ROAD, RIGHT INTO JORDAN ROAD, RIGHT INTO CORBETT, LEFT INTO JEFFRIES ROAD, LEFT INTO WHITE ROAD, RIGHT INTO TRELAWNEY ROAD, LEFT INTO RICHMOND ROAD, INTO ALEXANDRA ROAD, LEFT INTO COLLEGE ROAD, INTO WEST STREET, RIGHT INTO LONGMARKET STREET, LEFT INTO RETIEF STREET, LEFT INTO CHURCH STREET, LEFT INTO OLD MARKET STREET TO CITY TERMINUS.</p> <p>FROM CITY TERMINUS INTO CEMMERICAL ROAD, RIGHT INTO LOOP STREET, LEFT INTO WEST STREET, INTO COLLEGE, RIGHT INTO ALEXANDRA ROAD, INTO RICHMOND ROAD, RIGHT INTO TRELAWNEY ROAD, RIGHT INTO WHITE ROAD TO GRANGE TERMINUS.</p>
12.2	<p>GRANGE TERMINUS TO CITY TERMINUS (PMB) VIA CAMPS DRIFT</p> <p>FROM GRANGE TERMINUS AT WHITE ROAD / TURNBULL ROAD, INTO WHITE ROAD, LEFT INTO HARTFORD ROAD, RIGHT INTO SLANGSPRUIT ROAD, INTO PENTRITCH ROAD, LEFT INTO CAMPS DRIFT ROAD, LEFT INTO BARNSLEY RETURN TO CAMPS DRIFT, RIGHT INTO EDENDALE ROAD, RIGHT INTO LONGMARKET STREET, LEFT TO RETIEF STREET, LEFT INTO PIETERMARITZ STREET, LEFT INTO BOSHOF STREET, RIGHT INTO CHURCH STREET, LEFT INTO OLD MARKET ROAD TO CITY TERMINUS.</p> <p>FROM CITY TERMINUS INTO COMMERCIAL ROAD, RIGHT INTO LOOP STREET, LEFT INTO EDENDALE, LEFT INTO CAMPS DRIFT ROAD, RIGHT INTO BARNSLEY ROAD, RETURN TO CAMPS DRIFT ROAD, RIGHT INTO PENTRITCH ROAD INTO SLANGSPRUIT, LEFT INTO HARTFORD, RIGHT INTO WHITE ROAD TO TERMINUS AT WHITE / TURNBULL ROAD.</p> <p>TO WHITE ROAD, LEFT INTO HARTFORD ROAD, RIGHT INTO SLANGSPRUIT ROAD, INTO PENTRITCH ROAD, LEFT INTO CAMPS DRIFT ROAD, LEFT INTO BARNSLEY RETURN TO CAMPS DRIFT, RIGHT INTO EDENDALE ROAD, RIGHT INTO LONGMARKET STREET, LEFT TO RETIEF STREET, LEFT INTO PIETERMARITZ STREET, LEFT INTO BOSHOF STREET, RIGHT INTO CHURCH STREET, LEFT INTO OLD MARKET ROAD TO CITY TERMINUS.</p> <p>FROM CITY TERMINUS INTO COMMERCIAL ROAD, RIGHT INTO LOOP STREET, LEFT INTO EDENDALE, LEFT INTO CAMPS DRIFT ROAD, RIGHT INTO BARNSLEY ROAD, RETURN TO CAMPS DRIFT ROAD, RIGHT INTO PENTRITCH ROAD INTO SLANGSPRUIT, LEFT INTO HARTFORD, RIGHT INTO WHITE ROAD TO TERMINUS AT WHITE / TURNBULL ROAD.</p>
12.3	<p>NAPIERVILLE TO CITY TERMINUS PMB (VIA EDENDALE ROAD)</p> <p>FROM TERMINUS AT NEW PRISON PMB INTO EUGENE MARAIS ROAD, LEFT INTO ROY CAMPBELL DR, LEFT INTO LANGENHOVEN ROAD, RIGHT INTO ARUM ROAD, RIGHT INTO ROY CAMPBELL DR, RIGHT INTO EUGENE MARAIS ROAD, RIGHT INTO SHERWOOD ROAD, RIGHT INTO DEVONSHIRE ROAD, LEFT INTO EDENDALE ROAD, RIGHT INTO LONGMARKET STREET, LEFT INTO RETIEF STREET, LEFT INTO CHURCH STREET, LEFT INTO OLD MARKET TO CITY TERMINUS.</p> <p>FROM CITY TERMINUS INTO COMMERCIAL ROAD, RIGHT INTO LOOP STREET, LEFT INTO EDENDALE ROAD, RIGHT INTO DEVONSHIRE, INTO EUGENE MARAIS TO TERMINUS AT NEW PRISON PMB.</p>



## transport

Department:  
Transport  
Province of KwaZulu-Natal

## GAZETTE

LGKZNG44-2019-FEB

REGION: ALL

12.4	<p><b>NAPIERVILLE TO CITY TERMINUS (VIA MAYOR'S WALK).</b></p> <p>INBOUND ROUTE: FROM TERMINUS AT NEW PRISON PMB INTO EUGENE MARAIS ROAD, LEFT INTO ROY CAMPBELL DR, LEFT INTO LANGENHOVEN ROAD, RIGHT INTO ARUM ROAD LEFT INTO ROY CAMPBELL DR, LEFT INTO NEVILLE ROAD, RIGHT INTO NIENABER ROAD, LEFT INTO NEVILLE ROAD, LEFT INTO GARDENS ROAD, RIGHT INTO BEVERLEY ROAD, RIGHT INTO LAFFAN ROAD, LEFT INTO NEVILLE ROAD, RIGHT INTO MAYOR'S WALK, INTO BERG STREET, RIGHT INTO RETIEF STREET, RIGHT INTO PIETERMARITZ STREET, LEFT INTO BOSHOF, RIGHT INTO CHURCH STREET, LEFT INTO MARKET TO CITY TERMINUS.</p> <p>OUTBOUND ROUTE:</p> <p>FROM CITY TERMINUS INTO COMMERCIAL ROAD, RIGHT INTO LOOP STREET LEFT INTO EDENDALE ROAD, RIGHT INTO DEVONSHIRE ROAD, INTO EUGENE MARAIS ROAD TO TERMINUS AT NEW PRISON PMB.</p>
12.5	<p><b>5. SLANGSPRUIT TO CITY TERMINUS (PMB).</b></p> <p>INBOUND ROUTE: FROM SLANGSPRUIT TERMINUS AT MATHUNGA ROAD, INTO SLANGSPRUIT ROAD, INTO BAKEWELL ROAD, LEFT INTO TURNBULL ROAD, INTO WHITE ROAD, TO GRANGE SCHOOL, RETURN TO TURNBULL ROAD, RIGHT INTO BAKEWELL ROAD, RIGHT INTO SLANGSPRUIT ROAD, INTO PENTRICH ROAD LEFT INTO CAMPS DRIFT ROAD, RIGHT INTO EDENDALE, RIGHT INTO LONGMARKET STREET, LEFT INTO RETIEF STREET, LEFT INTO CHURCH STREET, LEFT INTO OLD MARKET ROAD TO CITY TERMINUS.</p> <p>OUTBOUND ROUTE: FROM CITY TERMINUS INTO COMMERCIAL ROAD, RIGHT INTO LOOP STREET, LEFT INTO EDENDALE ROAD, LEFT INTO CAMPS DRIFT ROAD, RIGHT INTO PENTRICH ROAD, INTO SLANGSPRUIT ROAD, LEFT INTO BAKEWELL, INTO TURNBULL ROAD, INTO WHITE ROAD, TO GRANGE SCHOOL RETURN TO TURNBULL ROAD, INTO BAKEWELL INTO SLANGSPRUIT ROAD TO TERMINUS AT MATHUNGA ROAD.</p>
12.6	<p><b>6. RICHMOND CREST TO CITY TERMINUS (PMB).</b></p> <p>INBOUND ROUTE: FROM SOUTHGATE SHOPPING CENTRE / RICHMOND ROAD, INTO ALEXANDRA ROAD, LEFT INTO COLLEGE ROAD, INTO WEST STREET, RIGHT INTO LONGMARKET STREET, LEFT AT RETIEF STREET, LEFT INTO CHURCH STREET, LEFT INTO OLD MARKET ROAD TO CITY TERMINUS.</p> <p>OUTBOUND ROUTE: FROM CITY TERMINUS INTO COMMERCIAL ROAD, RIGHT INTO LOOP STREET LEFT INTO WEST STREET, INTO COLLEGE ROAD, RIGHT INTO ALEXANDRA ROAD, INTO RICHMOND ROAD TO CORNER MURRAY ROAD AND RETURN TO SOUTHGATE SHOPPING CENTRE / RICHMOND ROAD TERMINUS.</p>



## transport

Department:  
Transport  
Province of KwaZulu-Natal

## GAZETTE

LGKZNG44-2019-FEB

REGION: ALL

### 12.7 7. FRANCE/NANAZANE/MPUMELELO.

INBOUND: FROM GRANGE TERMINUS-OFF WHITE TURNBULL (KPR0160) TO CITY TERMINAL-TAXI SERVICE (KPC0003).

ROUTE: WHITE, TURNBULL, BAKEWELL, SIKHUMBUZO NGWENYA (SLANGSPRUIT), UNNAMED ROAD (NANAZANE AREA), CORBETT, JORDAAN, UNNAMED (MPUMELELO AREA), ROUTE 9C REGGIE HADEBE (RICHMOND) FOXHILL, RETURN REGGIE HADEBE (RICHMOND), ALEXANDRA, COLLEGE, WEST, LANGALIBALELE (LONGMARKET) RETIEF, PIETERMARITZ, BOSHOFF, CHURCH, OLD MARKET.

OUTBOUND: FROM: CITY TERMINAL-BUS TAXI SERVICE (KPC0003) TO GRANGE TERMINUS-OFF WHITE TURNBULL (KPR0160)

ROUTE: CHIEF ALBERT LUTHULI (COMMERCIAL), JABU NDLOVU (LOOP), WEST, COLLEGE, ALEXANDRA, REGGIE HADEBE (RICHMOND), FOXHILL, RETURN REGGIE HADEBE (RICHMOND), ROUTE 9C, UNNAMED ROADS (FRANCE AREA) ROUTE 9C ROUTE 7 RETURN ROUTE 9C, UNNAMED ROAD (MPUMELELO AREA) SIKHUMBUZO NGWENYA (SLANGSPRUIT, BAKEWELL, TURNBULL WHITE.

ALTERNATE ROUTINGS.

INBOUND:

A: WHITE, TURNBULL, BAKEWELL, SIKHUMBUZO NGWENYA (SLANGSPRUIT), UNNAMED ROAD (NANAZANE AREA), CORBETT, JORDAAN, UNNAMED ROADS (MPUMELELO AREA, ROUTE 9C, ROUTE 7 RETURN ROUTE 9C, UNNAMED ROADS (FRANCE AREA), ROUTE 9C REGGIE HADEBE (RICHMOND) FOXHILL, RETURN REGGIE HADEBE (RICHMOND) ALEXANDRA, ALAN PATON (DURBAN), LANGALIBALELE (LONGMARKET) RETIEF, PIETERMARITZ, BOSHOFF, CHURCH, OLD MARKET.

OUTBOUND:

A: CHIEF ALBERT LUTHULI (COMMERCIAL), ALAN PATON (DURBAN) ALEXANDRA, REGGIE HADEBE (RICHMOND), FOXHILL, RETURN REGGIE HADEBE (RICHMOND), ROUTE 9C, UNNAMED ROADS (FRANCE AREA) ROUTE 9C, ROUTE 7, RETURN ROUTE 9C, UNNAMED ROADS (MPUMELELO AREA), SIKHUMBUZO NGWENYA (SLANGSPRUIT) BAKEWELL, TURNBULL, WHITE.

RESTRICTIONS

NONE.

SPECIAL CONDITIONS

NONE

DISPUTES AGAINST GRANGE & WESTGATE TAXI ASSOCIATION

NONE.





## transport

Department:  
Transport  
Province of KwaZulu-Natal

## GAZETTE

LGKZNG44-2019-FEB

REGION: ALL

1) <b>Application Number:</b> APP0108589	2) <b>Gazette Number:</b> LGKZNG44-2019-FEB
3) <b>Applicant:</b> JN MTHEMBU <b>ID NO.</b> 8105295741085 <b>Association:</b> KWANGWANASE TAXI ASSOCIATION	4) <b>Applicant Address:</b> PO BOX 494 KWANGWANASE KWAZULU-NATAL 3973
5) <b>Existing Licence Holder:</b> NOT APPLICABLE <b>ID NO.</b> NOT APPLICABLE	6) <b>Existing Licence Holder Address:</b> NOT APPLICABLE
7) <b>Type of application:</b> NEW OPERATING LICENCE	8) <b>Operating Licence Number:</b> NOTAVAILABLE
9) <b>Vehicle Type:</b> MINIBUS	10) 1 X 15 (SEATED) + 0 (STANDING)
11) <b>Region:</b> UMKHANYAKUDE	
12.1	<p>KWANGWANASE TO JOHANNESBURG</p> <p>FROM KWANGWANASE WE TAKE R22/5 WEST ROAD PASS PHELINDABA CYCLE, PROCEED STRAIGHT TO R522/5 PASS SKHEMELELE TO MAKWAKWA BOOM GATE STRAIGHT TO BHAMBANANA TO JOZINI DAM, PROCEED STRAIGHT TO NKONKONI AND RIGHT TO N2, NORTH PASS PHONGOLA PASS TSHEJUBA HOSPITAL, PASS ERMELO WE PROCEED TO R17 BETHAL PASS TRICHARD VIA KING ROSE LESLEY, PASS SPRINGS, PASS BENONI VIA GERMISTON WE TAKE COMMERCIAL STREET STRAIGHT, TURN TO WALMARUS STREET, TURN TO WANDERES STREET TO THE PARK CITY TAXI RANK NO.1 AND RETURN USING THE SAME ROUTE.</p>
12.2	<p>KWANGWANASE TO DURBAN</p> <p>FROM KWANGWANASE WE TAKE R22/5 WEST ROAD, STRAIGHT TO PHELINDABA CYCLE, TURN LEFT TO R22, PASS NGUTSHANE, PASS MSELENI, MBAZWANA, PASS LOWER MKUZE, MDUKU, PASS HLUHLUWE, STRAIGHT TO WEST ROAD, TURN LEFT TO N2, SOUTH PASS MFEKAYI, MTUBATUBA, PASS MBONAMBI, TO MANDENI AND ONLY DROP PASSENGERS, PASS STANGER TAXI RANK, EMPANGENI, MAHARINI, GINGINDLOVU, STANGER ROAD TO DURBAN, MHLANGA TO THE ROBOD NEAR CASINO, WE TAKE ARGUI STREET, WE PASS TRAIN BRIDGE, TURN LEFT R102, MNGENI ROAD, PASS DURBAN STATION TO THE YMCA TAXI AND RETURN USING THE SAME ROUTE.</p>
12.3	<p>KWANGWANASE TO MKUZE</p> <p>FROM KWANGWANASE TAXI RANK WE TAKE R22/5 WEST ROAD, STRAIGHT TO PHELINDABA CYCLE, TAKE R522/5 WEST, PASS SCABAZINI, PASS SKHEMELELE, PASS MAKWAKWA, PASS BHAMBANANA, TURN INTO R22/51 PASS JOZINI, NKONKONI, TURN LEFT INTO N2 SOUTH, DRIVE 12KM, TURN LEFT INTO MKUZE TAXI RANK AND RETURN ON THE SAME ROUTE.</p>
12.4	<p>KWANGWANASE TO INGWAUVUMA</p> <p>FROM KWANGWANASE TAXI RANK WE TAKE R22/5 WEST ROAD, PASS PHELINDABA CYCLE, WE TAKE R522/5 STRAIGHT TO SCABAZINI, PASS SKHEMELELE PASS MAKWAKWA, BHAMBANANA AND PROCEED STRAIGHT INGWAUVUMA ROPAD, PASS NTABEYENGWE TO INGWAUVUMA TAXI RANK AND RETURN TO THE SAME ROUTE.</p>
12.5	<p>KWANGWANASE TO SKHEMELELE</p> <p>FROM KWANGWANASE TAXI RANK WE TAKE R22/5 WEST ROAD, PASS ZANGOMENI, PASS NONDWAYIZA, PASS PHELINDABA CYCLE, PROCEED STRAIGHT TO R522/5, PASS SCABAZINI, PASS MTIKINI AND SKHEMELELE AND RETURN TO THE SAME ROUTE</p>
12.6	<p>KWANGWANASE TO EPHONDWENI</p> <p>FROM KWANGWANASE TAXI RANK WE TAKE R22/5 WEST ROAD, PASS PHELINDABA CYCLE, PROCEED STRAIGHT TO R522/5, PASS SCABAZINI, SHANGWANA, MTIKINI, SKHEMELELE, TURN TO D1894, PASS NDABA CLINIC, OPHONDWENI MARKET, DIRECT AND RETURN USING THE SAME ROUTE</p>
12.7	<p>KWANGWANASE TO MBAZWANA</p> <p>FROM KWANGWANASE TAXI RANK WE TAKE R22/5 WEST ROAD, VIA PHELINDABA CYCLE, RETURN LEFT TO R22/0, PASS NSALAMANGA HIGH SCHOOL VIA GENERAL OR EGAGASINI, NGUTSHANA PASS MLAMULA, MSELENI HOSPITAL, MBAZWANA TAXI RANK, DIRECT AND RETURN ON THE SAME ROUTE</p>



## transport

Department:  
Transport  
Province of KwaZulu-Natal

## GAZETTE

LGKZNG44-2019-FEB

REGION: ALL

12.8	<p>KWANGWANASE TO MANZENGWENYA</p> <p>FROM KWANGWANASE TAXI RANK WE TAKE R22/5 WEST ROAD, PASS ZANGOMENI, KWA-NONWAYIZA, PASS PHELINDABA CYCLE, TURN LEFT TO R22/0, PASS KOFI PRIMARY, VILANCE NSALAMANGA HIGH SCHOOL, PASS EGAGASINI, NGUTSHANA, LEFT TO D1849 STRAIGHT TO D1849, PASS MAKATSINI, MAPHOYISENI, EMTHUZINI, PASS HLAHLAMBA STRAIGHT TO CHITHIMUZI AND MANZENGWENYA PRIMARY SCHOOL AND DIRECT AND RETURN USING THE SAME ROUTE</p>
12.9	<p>KWANGWANASE TO EMFIHLWENI</p> <p>FROM KWANGWANASE TAXI RANK WE TAKE R22/5 WEST ROAD, TURN RIGHT INTO D1881, PASS SHAYIANA HIGH SCHOOL, PASS ZAMALEKA TO MASINGA HOME STRAIGHT ROAD TO MFIHLWENI ROYAL AND RETURN TO THE SAME ROUTE</p>
12.10	<p>KWANGWANASE TO KWAPHUZAMINI</p> <p>FROM KWANGWANASE TAXI RANK WE TAKE R22/5 EASTERN / NORTH LALA LODGE, PASS STAR OF THE SEA HIGH SCHOOL NEAR BORDER RIGHT TO SOKA LEZANGOMA, TURN LEFT ROAD NO NUMBER TO KWAPHUZA BORDER, PASS NAZARETH CHURCH TEMPLE AND MTHWETHWA OLD SHOP, STRAIGHT KWAPHUZA MINI BORDER POST DIRECT AND RETURN ON THE SAME ROUTE</p>
12.11	<p>KWANGWANASE TO EMPANGENI</p> <p>FROM KWANGWANASE WE TAKE R22/5 WEST ROAD, STRAIGHT TO EPHELINDABA CYCLE AND CONTINUE TO R522/5, PASS SKHEMELE AND CROSS PONGOLA RIVER, PASS MALWALWA BOOM GATE PASS BHAMBANANA AND TURN LEFT TO R522/1 TO JOZINI PASS NKOKONI, TURN LEFT TO N2 SOUTH, STRAIGHT N2, PASS MKUZE, PASS BABAYALAA HOTEL, PASS HLUHLUWE, PASS MTUBA, VIA MBONAMBI, PASS NSELENI STRAIGHT N2 Y-JUNCTION, TURN RIGHT TO R102, WE GO STRAIGHT TO THE SECOND ROBOT, TURN LEFT, TAKE RIGHT TO TANNER ROAD, TURN LEFT TO B-RANK AND RETURN TO SAME ROUTE.</p>



## transport

Department:  
Transport  
Province of KwaZulu-Natal

## GAZETTE

LGKZNG44-2019-FEB

REGION: ALL

1) <b>Application Number:</b> APP0108591	2) <b>Gazette Number:</b> LGKZNG44-2019-FEB
3) <b>Applicant:</b> V MTHABELA <b>ID NO.</b> 7201105475088 <b>Association:</b> BERGVILLE TAXI ASSOCIATION	4) <b>Applicant Address:</b> PO BOX 397 BERGVILLE KWAZULU-NATAL 3350
5) <b>Existing Licence Holder:</b> NOT APPLICABLE <b>ID NO.</b> NOT APPLICABLE	6) <b>Existing Licence Holder Address:</b> NOT APPLICABLE
7) <b>Type of application:</b> NEW OPERATING LICENCE	8) <b>Operating Licence Number:</b> LGKZN0303000370
9) <b>Vehicle Type:</b> MINIBUS	10) 1 X 15 (SEATED) + 0 (STANDING)
11) <b>Region:</b> UTHUKELA	
12.1	BETHANY TO BERGVILLE FROM BETHANY TAXI RANK, STRAIGHT WITH P341, TURN TO A1468, TURN BACK TO P341, TURN TO A1335, TURN INTO D443, RETURN TO P341, TURN TO P30, TURN LEFT TO P340, RIGHT TO KINGSWAY, RIGHT TO TATHAM ROAD, LEFT TO WEST STREET, LEFT TO BERGVILLE TAXI RANK AND RETURN ON THE SAME ROUTE.



## transport

Department:  
Transport  
Province of KwaZulu-Natal

## GAZETTE

LGKZNG44-2019-FEB

REGION: ALL

1) <b>Application Number:</b> APP0108592	2) <b>Gazette Number:</b> LGKZNG44-2019-FEB
3) <b>Applicant:</b> <input type="checkbox"/> BARLOWORLD SOUTH AFRICA (PTY) LTD <b>ID NO.</b> 1946/021661/07 <b>Association:</b> NOT AVAILABLE	4) <b>Applicant Address:</b> PO BOX 1606 DURBAN KWA-ZULU NATAL 4000
5) <b>Existing Licence Holder:</b> NOT APPLICABLE <b>ID NO.</b> NOT APPLICABLE	6) <b>Existing Licence Holder Address:</b> NOT APPLICABLE
7) <b>Type of application:</b> NEW OPERATING LICENCE	8) <b>Operating Licence Number:</b> NOTAVAILABLE
9) <b>Vehicle Type:</b> OTHER	10) 1 X 0 (SEATED)
11) <b>Region:</b> DURBAN CENTRAL	
12.1	CHARTER SERVICE  FROM KING SHAKA AIRPORT TO PRE-ARRANGED PICK UP POINTS WITHIN THE REPUBLIC OF SOUTH AFRICA AND RETURN.



## transport

Department:  
Transport  
Province of KwaZulu-Natal

## GAZETTE

LGKZNG44-2019-FEB

REGION: ALL

1) <b>Application Number:</b> APP0108594	2) <b>Gazette Number:</b> LGKZNG44-2019-FEB
3) <b>Applicant:</b> ME KHUMALO <b>ID NO.</b> 7105175387083 <b>Association:</b> CLERMONT AND KWADABEKA TAXI OWNERS ASS.	4) <b>Applicant Address:</b> 17 UMUNGA ROAD WYBANK DURBAN KWA-ZULU NATAL 3610
5) <b>Existing Licence Holder:</b> MBR LEMBEDE <b>ID NO.</b> 5312265323083	6) <b>Existing Licence Holder Address:</b> P O BOX 758 CLERNAVILLE KWAZULU-NATAL  3602
7) <b>Type of application:</b> NORMAL TRANSFER	8) <b>Operating Licence Number:</b> LGKZN1503001610
9) <b>Vehicle Type:</b> MINIBUS	10) 1 X 13 (SEATED) + 0 (STANDING)
11) <b>Region:</b> DURBAN WEST	
12.1	CLERMONT TO DURBAN  FROM CLERMONT TAXI RANK TURN RIGHT INTO CLERMONT ROAD, JOIN POSSELT ROAD, TURN LEFT INTO OTTO VOLEK ROAD JOIN STAPLETON ROAD, TURN RIGHT INTO M13 JOIN N3, WESTERN FREE WAY, TURN RIGHT INTO GREY STREET, TURN LEFT INTO WEST STREET, TURN LEFT INTO ALI WAL STREET, TURN LEFT INTO PINE STREET, TURN RIGHT INTO RUSSELL STREET, TURN LEFT INTO LEOPOLD STREET, JOIN MARKET STREET, UNIVERSITY AVENUE TURN RIGHT INTO RANK NO.231 WARWICK AVENUE AND RETURN WITH WARWICK AVENUE, TURN LEFT INTO CANNONGATE ROAD ONTO N3 OFF RAMP AND USE SAME ROUTE TO CLERMONT TAXI RANK.
12.2	KWADABEKA D TO DURBAN  FROM KWADABEKA D TAXI RANK, PASSING KWADABEKA CLINIC TURN RIGHT INTO NORTH ROAD, TURN RIGHT INTO 3RD AVENUE, JOIN DINKLEMAN ROAD, JOIN OTTO VOLEK ROAD, JOIN STAPLETON ROAD, TURN LEFT TO M13, JOIN N3, WESTERN FREE WAY, TURN RIGHT INTO GREY STREET, TURN LEFT INTO WEST STREET, TURN LEFT INTO ALI WAL STREET, TURN LEFT INTO PINE STREET, TURN RIGHT INTO RUSSEL STREET, TURN LEFT INTO LEOPOLD STREET, TURN RIGHT INTO CITY MARKET, UNIVERSITY AVENUE, TURN RIGHT INTO RANK NO. 231 WARWICK AVENUE AND RETURN WITH WARWICK AVENUE, TURN LEFT INTO CANNONGATE ROAD ALONG N3 OFF RAMP AND USING THE SAME ROUTE IN THE OPPOSITE DIRECTION AND PROCEED TO KWADABEKA D TAXI RANK.
12.3	KK HOSTEL TO DURBAN  FROM KK TAXI RANK TURN LEFT INTO NORTH ROAD, TURN RIGHT INTO 12TH STREET JOIN DINKELMAN ROAD JOIN OTTO VOLEK ROAD, JOIN STAPLETON ROAD, TURN RIGHT INTO M13 JOIN N3, TURN RIGHT INTO WESTERN FREEWAY, TURN RIGHT INTO GREY STREET, TURN LEFT INTO WEST STREET, TURN LEFT INTO ALI WAL STREET, TURN LEFT INTO PINE STREET, TURN RIGHT INTO RUSSEL STREET, TURN LEFT INTO LEOPOLD STREET, TO CITY MARKET, UNIVERSITY AVENUE, TURN RIGHT INTO RANK NO. 231/ WARWICK AVENUE AND RETURN WITH WARWICK AVENUE TURNING LEFT INTO CANNONGATE ROAD ALONG N3 OFF RAMP AND USING THE SAME ROUTE PROCEEDING TO KK HOSTEL TAXI RANK.
12.4	KK HOSTEL TO PINETOWN  FROM KK RANK TURN LEFT INTO NORTH ROAD, TURN RIGHT INTO 12TH STREET, JOIN DINKELMAN ROAD, TURN RIGHT INTO SHEPSTONE ROAD, TURN RIGHT INTO CROMPTON STREET, TURN RIGHT INTO UNION LANE, TURN LEFT INTO GLENUGIE ROAD, JOIN MOODIE STREET, TURN LEFT INTO HILL STREET INTO HILL STREET TAXI RANK AND RETURN WITH HILL STREET, TURN LEFT INTO MOODIE STREET, JOIN GLENUGIE ROAD, TURN RIGHT INTO LAUTH STREET, TURN LEFT INTO CROMPTON STREET, TURN LEFT INTO SHEPSTONE ROAD, TURN RIGHT INTO DINKELMAN ROAD, TURN RIGHT INTO 1ST AVENUE, TURN LEFT INTO NORTH ROAD, TURN RIGHT INTO AND INTO KK TAXI RANK.
12.5	DURBAN TO PINETOWN  FROM RANK NO. 231 TAKING CANNONGATE ROAD OFF-RAMP, JOIN N3, TO JOIN M13 TO JOIN UNDERWOOD ROAD TURN INTO CAVERSHAME TURN LEFT INTO RAILWAY STREET TURN LEFT INTO HILL STREET AND INTO HILL STREET TAXI RANK AND RETURN ALONG THE SAME ROUTE IN REVERSE



## transport

Department:  
Transport  
Province of KwaZulu-Natal

## GAZETTE

LGKZNG44-2019-FEB

REGION: ALL

12.6	<p><b>KWADABEKA A TO DURBAN</b></p> <p>FROM KWADABEKA A TAXI RANK, PASSING KK HOSTEL TURN LEFT INTO NORTH ROAD, TURN RIGHT INTO 3RD AVENUE JOIN DINKELMAN ROAD, JOINING OTTO VOLEK ROAD, JOIN STAPLETON ROAD, JOIN M13, JOIN N3 TURN RIGHT INTO WESTERN FREEWAY, TURN RIGHT INTO GREY STREET TURN LEFT INTO WEST STREET, TURN LEFT INTO ALI WAL STREET, TURN LEFT INTO PINE STREET, TURN RIGHT INTO RUSSEL STREET, TURN LEFT INTO LEOPOLD STREET, TO CITY MARKET, UNIVERSITY AVENUE TURN RIGHT INTO RANK NO. 231 WARWICK AVENUE AND RETURN WITH WARWICK AVENUE TURN LEFT INTO CANNONGATE ROAD ALONG N3 OFF RAMP AND USING THE SAME ROUTE IN THE OPPOSITE DIRECTION AND PROCEED TO KWA-DABEKA "A" TAXI RANK.</p>
12.7	<p><b>CLERMONT TO PINETOWN</b></p> <p>FROM CLERMONT TAXI RANK TURN RIGHT INTO CLERMONT ROAD JOIN POSSELT ROAD JOIN SHEPSTONE ROAD, TURN RIGHT INTO CROMPTON STREET, TURN RIGHT INTO UNION LANE, TURN LEFT INTO GLENUGIE ROAD JOIN MOODIE STREET, TURN RIGHT INTO HILL STREET INTO HILL STREET TAXI RANK.</p> <p>RETURN</p> <p>FROM HILL STREET TURN LEFT INTO MOODIE STREET JOIN GLENUGIE ROAD, TURN RIGHT INTO LAUTH STREET, TURN LEFT INTO CROMPTON STREET, TURN LEFT INTO SHEPSTONE ROAD JOIN POSSELT ROAD JOIN CLERMONT ROAD TURN RIGHT INTO NORTH ROAD TO CLERMONT TAXI RANK.</p>
12.8	<p><b>KWADABEKA A TO PINETOWN</b></p> <p>FROM KWADABEKA A TAXI RANK, PASSING KK HOSTEL TURN LEFT INTO NORTH ROAD, TURN LEFT INTO 3RD AVENUE JOINING DINKELMAN ROAD, TURN RIGHT INTO SHEPSTONE ROAD, TURN RIGHT INTO CROMPTON STREET, TURN RIGHT INTO UNION LANE, TURN LEFT INTO GLENUGIE ROAD JOINING MOODIE STREET, TURN LEFT INTO HILL STREET, INTO HILL STREET TAXI RANK AND RETURN WITH HILL STREET, TURN LEFT INTO MOODIE STREET JOIN GLENUGIE ROAD TURN RIGHT INTO LAUTH STREET, TURN LEFT INTO CROMPTON STREET, TURN LEFT INTO SHEPSTONE ROAD TURN RIGHT INTO DINKELMAN ROAD TURN LEFT INTO NORTH ROAD, AND PROCEED TO KWA-DABEKA A TAXI RANK.</p>
12.9	<p><b>KWADABEKA D TO PINETOWN</b></p> <p>FROM KWA DABEKA, D TAXI RANK, PASSING KWA- DABEKA CLINIC TURN RIGHT INTO NORTH ROAD, TURN RIGHT INTO 3RD AVENUE JOIN DINKELMAN ROAD, TURN RIGHT INTO SHEPSTONE ROAD, TURN RIGHT INTO CROMPTON STREET, TURN RIGHT INTO UNION LANE, TURN LEFT INTO GLENUGIE ROAD JOIN MOODIE STREET, TURN RIGHT INTO HILL STREET, INTO HILL TAXI RANK AND RETURN WITH HILL STREET, TURN LEFT INTO MOODIE STREET JOIN GLENUGIE ROAD, TURN RIGHT INTO LAUTH STREET, TURN LEFT INTO CROMPTON STREET, TURN LEFT INTO SHEPSTONE ROAD, TURN RIGHT INTO DINKELMAN ROAD, TURN LEFT INTO 1ST AVENUE, LEFT INTO NORTH ROAD AND PROCEED TO KWA DABEKA "D" TAXI RANK.</p>





## transport

Department:  
Transport  
Province of KwaZulu-Natal

## GAZETTE

LGKZNG44-2019-FEB

REGION: ALL

### 12.10 KK HOSTEL TO WESTMEAD

FROM KK TAXI RANK TURN LEFT INTO NORTH ROAD, TURN RIGHT INTO 12TH STREET, JOIN DINKELMAN ROAD, TURN RIGHT INTO SHEPSTONE ROAD, TURN LEFT INTO CROMPTON STREET, TURN RIGHT INTO LAUTH STREET, TURN LEFT INTO GLENUGIE ROAD, TURN RIGHT INTO OLD MAIN ROAD, RICHMOND ROAD, TURN RIGHT INTO TRAFFORD STREET, JOIN GOODWOOD ROAD, TURN LEFT INTO MAHOGANY ROAD TO A DESIGNATED TAXI STOP AND RETURN ALONG THE SAME ROUTE TO KK TAXI RANK.

FROM KK TAXI RANK TURN LEFT INTO NORTH ROAD, TURN RIGHT INTO 12TH STREET JOIN DINKELMAN ROAD, TURN RIGHT INTO SHEPSTONE ROAD, TURN RIGHT INTO CROMPTON STREET, TURN RIGHT INTO LAUGHT STREET, TURN LEFT INTO GLENUGIE ROAD, TURN RIGHT INTO OLD MAIN ROAD, RICHMOND ROAD, TURN RIGHT INTO TRAFFORD STREET JOIN HILLCLIMB ROAD, TO MONZA ROAD TO A DESIGNATED TAXI STOP, AND RETURN ALONG THE SAME ROUTE TO KK TAXI RANK.

FROM KK TAXI RANK TURN LEFT INTO NORTH ROAD, TURN RIGHT INTO 3RD AVENUE JOIN DINKELMAN ROAD, TURN RIGHT INTO SHEPSTONE ROAD, TURN RIGHT INTO CROMPTON STREET, TURN RIGHT INTO LAUGHT ROAD, TURN LEFT INTO GLENUGIE ROAD, TURN RIGHT INTO OLD MAIN ROAD, RICHMOND ROAD, TURN RIGHT INTO ALEXANDER ROAD, TURN LEFT INTO MALCOM ROAD, TURN RIGHT INTO CIRCUIT ROAD, TURN RIGHT INTO CLARK ROAD, TURN LEFT UNTO ALEXANDER ROAD TO A DESIGNATED TAXI STOP, AND RETURN ALONG THE SAME ROUTE TO KK TAXI RANK.



## transport

Department:  
Transport  
Province of KwaZulu-Natal

## GAZETTE

LGKZNG44-2019-FEB

REGION: ALL

1) <b>Application Number:</b> APP0108607	2) <b>Gazette Number:</b> LGKZNG44-2019-FEB
3) <b>Applicant:</b> BI BHENGU <b>ID NO.</b> 8003036967087 <b>Association:</b> MANDINI-SUNDUMBILI AND TUGELA TAXI O.A	4) <b>Applicant Address:</b> P O BOX 86 NYONI KWAZULU NATAL 3802
5) <b>Existing Licence Holder:</b> NM SIBIYA <b>ID NO.</b> 7604040616080	6) <b>Existing Licence Holder Address:</b> 37 PATRYS ROAD MANDENI KWA-ZULU NATAL 4490
7) <b>Type of application:</b> NORMAL TRANSFER	8) <b>Operating Licence Number:</b> LGKZN0903000449
9) <b>Vehicle Type:</b> MINIBUS	10) 1 X 15 (SEATED) + 0 (STANDING)
11) <b>Region:</b> ILEMBE	
12.1	<p>MANDINI TAXI RANK TO NONGOMA TAXI RANK.</p> <p>FROM MANDINI TAXI RANK USE THE OUTWARDS ROUTES AS STATED IN ROUTE 2 ABOVE THEN ALONG R66 BECOMING KING DINIZULU HIGHWAY IN ULUNDI WHICH CHANGES BACK TO R66 AFTER PASSING ULUNDI, THEN IN NONGOMA STILL ALONG THE SAME ROUTE TURN LEFT INTO NONGOMA TAXI RANK.</p> <p>REVERSE ROUTE.</p> <p>FROM NONGOMA TAXI RANK TURN RIGHT INTO R66 THEN PROCEED STRAIGHT TO THE STARTING POINT USING THE SAME FORWARD ROUTE.</p>
12.2	<p>MANDINI TAXI RANK TO EMPANGENI TAXI RANK.</p> <p>FROM MANDINI TAXI RANK EITHER DRIVE ALONG ROAD NO.P459 THEN JOIN ROAD NO.258 TOWARDS R102 NORTHWARDS OR DRIVE ALONG ROAD NO.P459 BECOMING WHITE STREET AT ISITHEBE AND PROCEED ALONG AS DETAILED ABOVE IN ROUTE 2 TOWARDS R102,AT EMPANGENI R102 BECOMES GRANTHAM HIGHWAY THEN TURN RIGHT TOWARDS FOURTH AVENUE CIRCLE THEN LEFT AND DRIVE ALONG TANNER ROAD THEN RIGHT INTO A DRIVE-WAY WHICH LEADS TO EMPANGENI TAXI RANK A AND FINALLY LEFT INTO A LONG DISTANCE TAXI RANK.</p> <p>REVERSE ROUTE.</p> <p>FROM EMPANGENI TAXI RANK JOIN TANNER ROAD THEN TURN LEFT AND DRIVE INTO FOURTH AVENUE CIRCLE AND PROCEED ALONG R102, USE THE SAME FORWARD ROUTE TO DRIVE BACK TO THE STARTING POINT.</p>
12.3	<p>MANDINI TO STANGER</p> <p>FROM MANDINI TAXI RANK MAKE USE OF OUTWARD ROUTES AS DETAILED IN ROUTE 1 ABOVE THEN AT AN INTERSECTION OF R102 AND BLYTHEDALE BEACH IN STANGER TURN RIGHT INTO LINK STREET AND RIGHT AGAIN JOINING BALCOMB STREET THEN LEFT INTO STANGER TAXI RANK. RETURN USING THE SAME ROUTE</p>



## transport

Department:  
Transport  
Province of KwaZulu-Natal

## GAZETTE

LGKZNG44-2019-FEB

REGION: ALL

12.4	<p>FROM MANDINI TAXI RANK PROCEED ALONG AN OUTWARD ROAD FROM THE RANK THEN TURN RIGHT INTO ROAD NO.P459, DRIVE ALONG THEN TURN LEFT INTO ROAD NO.258 THEN PROCEED ONTO AN ON RAMP TO R102, TURN LEFT SOUTHWARDS ALONG R102.AT STANGER TURN LEFT INTO BLYTHEDALE BEACH DRIVE ALONG R74 AND THEN JOIN INTO N2 FREEWAY. PROCEED ALONG N2 FREEWAY AND TURN LEFT AT UMHLANGA INTO M41 LEFT INTO M4, THEN PROCEED TOWARDS THE CITY CENTRE ALONG M4 AND TURN RIGHT INTO M17W ARGYLE ROAD THEN LEFT INTO R102 UMGENI ROAD. PROCEED ALONG AND TURN RIGHT INTO LEOPOLD STREET THEN LEFT MARKET ROAD AND THEN JOIN WILLIAMS ROAD. TURN RIGHT INTO SMITH STREET THEN RIGHT INTO WARWICK AVENUE. RIGHT INTO ALICE STREET AND THEN LEFT INTO ALBERT STREET AND PARK ON THE RIGHT INTO THE TEACHER'S CENTRE TAXI RANK.</p> <p>FROM MANDINI TAXI RANK PROCEED AS STATED ABOVE IN ROUTE 1.ALONG ROAD NO.258 TURN RIGHT INTO N2 FREEWAY DRIVE ALONG AND AT E.B. CLOETE JUNCTION TURN LEFT INTO N3 TOWARDS EAST THEN JOIN OLD DUTCH ROAD BECOMING ALICE STREET THEN RIGHT INTO MARKET ROAD PROCEED ALONG AND DROP OFF PASSENGERS AT BEREA STATION THEN PROCEED ALONG WILLIAMS ROAD AND TURN RIGHT INTO SMIT STREET AND PROCEED AS STATED ABOVE TO THE FINAL DESTINATION.</p> <p>FROM TEACHER'S CENTRE TAXI RANK EITHER RIGHT INTO UMGENI ROAD TURN RIGHT INTO LEOPOLD STREET AND JOIN CANONGATE ROAD THEN PROCEED STRAIGHT INTO N3 FREEWAY AND DRIVE BACKWARDS USING THE SAME FORWARD ROUTE AS STATED ABOVE OR DRIVE ALONG UMGENI ROAD THEN PROCEED AS STATED IN THE FORWARD ROUTE ABOVE.</p>
12.5	<p>FROM MANDINI TAXI RANK USE THE OUTWARD ROUTES AS STATED IN ROUTE 2 ABOVE THEN ALONG R66/ R34 MELMOTH BECOMING PIET RETIEF STREET TURN RIGHT INTO VICTORIA STREET AND THEN TURN LEFT INTO MELMOTH TAXI RANK.</p> <p>FROM MELMOTH TAXI RANK TURN RIGHT INTO VICTORIA STREET AND LEFT INTO PIET RETIEF STREET BECOMING R66 PROCEED ALONG BACKWARDS TO THE STARTING POINT USING THE SAME FORWARD ROUTE.</p>
12.6	<p>FROM MANDINI TAXI RANK USE THE OUTWARD ROUTES AS STATED IN ROUTE 2 ABOVE THEN ALONG R66/ R34 BECOMING R66 WHICH CHANGES INTO KING DINIZULU HIGHWAY IN ULUNDI TURN RIGHT INTO PRINCESS MAGOGO STREET THEN LEFT INTO ULUNDI TAXI RANK.</p> <p>REVERSE ROUTE. FROM ULUNDI TAXI RANK TURN RIGHT INTO PRINCESS MAGOGO STREET THEN LEFT INTO KING DINIZULU HIGHWAY BECOMING R66 THEN DRIVE BACKWARDS ALONG THE SAME FORWARD ROUTE.</p>



## transport

Department:  
Transport  
Province of KwaZulu-Natal

## GAZETTE

LGKZNG44-2019-FEB

REGION: ALL

12.7	<p><b>MANDINI TO ESHOWE</b></p> <p>FROM MANDINI TAXI RANK TURN LEFT INTO ROAD NO.P459 BECOMING WHITE STREET AT ISITHEBE WHICH ALSO CHANGES INTO ROAD NO.P265, PROCEED ALONG AND TURN LEFT AND JOIN R102.TURN LEFT AND PROCEED ALONG R66, TURN LEFT INTO ROAD NO.P323 BECOMING JOHN ROSS HIGHWAY THEN RIGHT INTO OSBORNE ROAD AND INTO A ROAD WHICH LEADS TO ESHOWE TAXI RANK.</p> <p>ALTERNATIVE ROUTE: FROM MANDINI TAXI RANK TURN RIGHT INTO ROAD NO.459 TURN LEFT INTO ROAD NO. 258 PROCEED STRAIGHT AND TURN LEFT INTO R102 THEN DRIVE ALONG AS STATED ABOVE TO THE FINAL DESTINATION.</p> <p>ALTERNATIVELY: DRIVE ALONG ROAD NO.258 AND TURN LEFT INTO N2 FREE WAY THEN LEFT INTO R66 ESHOWE DIRECTION AND PROCEED ALONG R66 THEN LEFT TURN INTO KANGELA ROAD AND LEFT TURN IN TO MANGOSUTHU BUTHELEZI DRIVE AND LEFT INTO OSBORNE ROAD THEN RIGHT INTO A ROAD WHICH LEADS TO ESHOWE TAXI RANK.</p> <p>REVERSE ROUTE: FROM ESHOWE TAXI RANK TURN LEFT INTO MAIN ROAD THEN RIGHT INTO JOHN ROSS HIGHWAY BECOMING ROAD NO.P323 AND THEN DRIVE BACKWARDS USING THE SAME FORWARD ROUTE OR FROM JOHN ROSS HIGHWAY PROCEED INTO OSBORNE ROAD, THEN RIGHT INTO MANGOSUTHU BUTHELEZI DRIVE AND RIGHT INTO KANGELA ROAD THEN RIGHT INTO R66 AND DRIVE BACKWARDS USING THE SAME FORWARD ROUTE.</p>
12.8	<p>FROM MANDINI TAXI RANK USE THE OUTWARD ROUTES MENTIONED IN ROUTE 2 ABOVE THEN ALONG ROAD NO. 258 TURN LEFT AND PROCEED ALONG N2 FREE WAY. DRIVE ALONG N2 AND AFTER PASSING KWAMSANE TOWNSHIP TURN RIGHT INTO ROAD NO.P237/ R618 PROCEED ALONG THEN TURN LEFT INTO RIVERVIEW ROAD AND THEN RIGHT INTO INYATHI ROAD RIGHT AGAIN INTO INKOSI MTUBATUBA ROAD THEN PROCEED STRAIGHT TO THE TAXI RANK.</p> <p>FROM MTUBATUBA TAXI RANK DRIVE ALONG INKOSI MTUBATUBA ROAD THE TURN LEFT INTO INYATHI ROAD AND THEN DRIVE BACKWARDS USING THE SAME FORWARD ROUTE.</p>
12.9	<p>FROM MANDINI TAXI RANK DRIVE ALONG AS DETAILED IN ROUTE 2 ABOVE THEN AT ISITHEBE TURN LEFT INTO BLUE STREET THEN GO ALONG GREEN STREET THEN DRIVE ALONG ALL THE MAIN STREETS SUCH AS YELLOW STREET , BROWN STREET, ORANGE STREET AND RED STREET.</p> <p>REVERSE ROUTE. FROM AGREED UPON PICK-UP POINTS IN ISITHEBE INDUSTRIAL AREA DRIVE ALONG ALL MAIN STREETS BACK TO THE STARTING POINT USING THE SAME FORWARD ROUTE.</p>
12.10	<p>FROM MANDINI TAXI RANK TO EMPANGENI TAXI RANK, TURN RIGHT FROM MANDINI ROBOT, TURN LEFT INTO R102 (N2), TURN RIGHT USING TANNER ROAD TO EMPANGENI TAXI RANK DROP OFF AND PICK UP AT THE RANK, BACK TO MANDINI USING THE SAME ROUTE</p>
12.11	<p>FROM MANDINI TAXI RANK MAKE USE OF OUTWARDS ROUTES AS DETAILED IN ROUTES 8 &amp; 9 ABOVE, THEN ALONG R102 PROCEED ALONG AS STATED IN ROUTE 14 ABOVE AND ARRIVE AT MKUZE TAXI RANK.</p>

---

MUNICIPAL NOTICES • MUNISIPALE KENNISGEWINGS

---

MUNICIPAL NOTICE 19 OF 2019



**MANUAL**

**On the functions of and index to records held by the  
KING CETSHWAYO DISTRICT MUNICIPALITY**

**Compiled in compliance with Part 3 chapter 2 (section 14) the Promotion of  
Access to Information Act**

**TABLE OF CONTENTS**

1. Introduction
2. Access procedure
3. Contact information
4. Structure and functions
5. Public services
6. Public participation and remedies
7. Records description
8. Records available without recourse to the Act

---

July 2018

# MANUAL

## On the functions of and index to records held by the KING CETSHWAYO DISTRICT MUNICIPALITY

### 1. INTRODUCTION

- 1.1 Brief historical background to the public body.

The uThungulu District Municipality came into being at the time of the elections held on 5th December 2000. It succeeded the uThungulu Regional Council. It is now known as King Cetshwayo District Municipality as from 26 July 2016.

- 1.2 The Promotion of Access to Information Act gives effect to the constitutional right of access to any information held by the State that is required for the exercise or protection of those rights. The Act applies to all recorded information regardless of form or medium in the possession or under the control of a public body whether or not that public body created it.
- 1.3 This manual has been compiled in terms of section 14 of the Act to facilitate requests for access to records held by the King Cetshwayo District Municipality.
- 1.4 The guide referred to in section 14(1)(c) and 10 of the Act has not yet been compiled by the Human Rights Commission.

### 2. ACCESS PROCEDURE

- 2.1 Certain records are published and are therefore available without recourse to the provisions of this act. Categories of records that have been published are listed in section 8 below.
- 2.2 Access to other records of the body must be requested from the Information Officer in terms of the procedures defined in sections 17-32 of the act.
- 2.3 Prescribed request forms can be obtained from the Information and Deputy Information officers as listed below and at the address listed below.

---

July 2018



### 3. CONTACT INFORMATION

**Information Officer**

Name : M Ndlovu  
Designation : Municipal Manager  
Telephone : 035 7992501  
Fax : 035 7891409  
Address : King Cetshwayo House, Krugerrand, Richards Bay  
Address : Private Bag X1025, Richards Bay, 3900  
Email :

**Deputy Information Officers**

Name : Z Mbonani  
Designation : Deputy Municipal Manager: Planning and Development  
Telephone : 035 7992503  
Fax : 035 7891409  
Address : King Cetshwayo House, Krugerrand, Richards Bay  
Address : Private Bag X1025, Richards Bay, 3900  
Email :

Name : N Biyase  
Designation : Deputy Municipal Manager: Technical Services  
Telephone : 035 7992511  
Fax : 035 7891409  
Address : King Cetshwayo House, Krugerrand, Richards Bay  
Address : Private Bag X1025, Richards Bay, 3900  
Email :

Name :  
Designation : Deputy Municipal Manager: Corporate Services  
Telephone : 035 7992505  
Fax : 035 7891409  
Address : King Cetshwayo House, Krugerrand, Richards Bay  
Address : Private Bag X1025, Richards Bay, 3900  
Email : xulun@kingcetshwayo.gov.za

Name : T Mnguni  
Designation : Deputy Municipal Manager: Community Services  
Telephone : 035 7992500  
Fax : 035 7891409  
Address : King Cetshwayo House, Krugerrand, Richards Bay  
Address : Private Bag X1025, Richards Bay, 3900  
Email : mngunit@kingcetshwayo.gov.za

Name : C Reddy  
Designation : Deputy Municipal Manager: Financial Services  
Telephone : 035 7992508  
Fax : 035 7891409  
Address : King Cetshwayo House, Krugerrand, Richards Bay  
Address : Private Bag X1025, Richards Bay, 3900  
Email : Reddyc@kingcetshwayo.gov.za

Website address [www.kingcetshwayo.gov.za](http://www.kingcetshwayo.gov.za)  
Information at [info@kingcetshwayo.gov.za](mailto:info@kingcetshwayo.gov.za)

---

July 2018

## 4. STRUCTURE AND FUNCTIONS

### VISION

Our vision is an economically sound district with effective infrastructure and a district municipality that empowers people; protects the environment and demonstrates leadership excellence.

### MISSION

Our mission is to develop and maintain effective and efficient managerial processes and to ensure the creation of a prosperous district by:

- Providing a high standard of essential basic services
- Supporting sustainable local economic development and
- Encouraging community participation in service delivery projects.

### CORE VALUES

- Integrity
- Transparency
- Commitment
- Co-operation
- Innovation
- Accountability

King Cetshwayo District Municipality's area of jurisdiction stretches from Gingindlovu in the South to KwaMbonambi in the north and inland to Nkandla, covering an area of over 8 200 square kilometers. Of this, 5800 square kilometers is tribal land falling under 44 different traditional tribal authorities.

Our functions include:

- Integrated development planning for the district as a whole, including a framework for integrated development plans for local municipalities in the King Cetshwayo District;
- The supply of water and sanitation services as the Water Services Authority (WSA) in the district, excluding the interim areas authorized by the Minister of Water Affairs;
- Regional solid waste including:
  1. A waste disposal strategy
  2. The regulation of waste disposal
  3. The establishment, operation and control of a regional solid waste site and bulk waste transfer stations in the local municipalities currently supported by King Cetshwayo District Municipality.
- Regulation of passenger transport services;
- The creation, conduct and control of fresh produce markets and abattoirs serving the area of a major proportion of municipalities in the district;
- Primary health care facilities in the district
- Promotion of local tourism for the area of the district municipality;
- Municipal public works relating to any of the functions allocated to the district municipality
- The receipt, allocation and, where applicable, the distribution of grants made to the District Municipality by Provincial or National government ;

July 2018

**CONTINUES ON PAGE 514 - PART 5**



KWAZULU-NATAL PROVINCE  
KWAZULU-NATAL PROVINSIE  
ISIFUNDAZWE SA KWAZULU-NATALI

**Provincial Gazette • Provinsiale Koerant • Igazethi Yesifundazwe**

*(Registered at the post office as a newspaper) • (As 'n nuusblad by die poskantoor geregistreer)*  
*(Irejistiwee njengephephandaba eposihhovisi)*

PIETERMARITZBURG

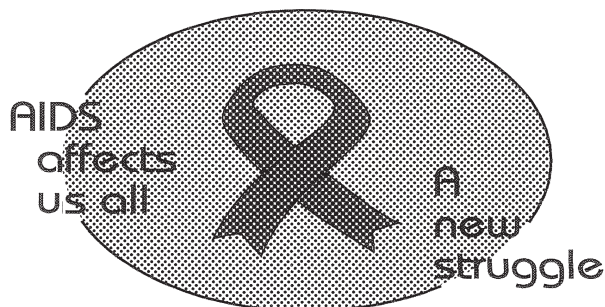
Vol. 13

14 MARCH 2019  
14 MAART 2019  
14 KUNDASA 2019

No. 2056

**PART 5 OF 5**

**We all have the power to prevent AIDS**



**Prevention is the cure**

**AIDS  
HELPLINE**

**0800 012 322**

DEPARTMENT OF HEALTH

N.B. The Government Printing Works will not be held responsible for the quality of "Hard Copies" or "Electronic Files" submitted for publication purposes

ISSN 1994-4558



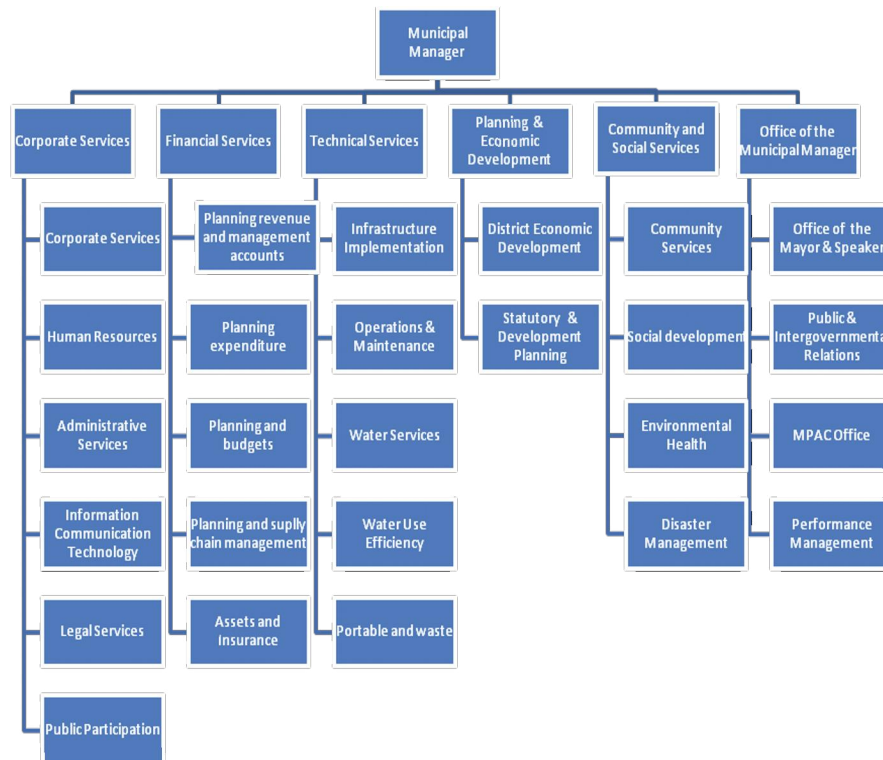
9 771994 455008

02056



- The imposition and collection of taxes, levies and duties as related to the above functions or as may be assigned to the district municipality in terms of national legislation.

### ORGANOGRAM OF KING CETSHWAYO DISTRICT MUNICIPALITY



## 5. PUBLIC SERVICES

King Cetshwayo District Municipality plays an important role in bringing investment to the region and uplifting rural areas by providing municipal infrastructure and services. It is responsible for providing basic services such as water and sanitation.

The Municipality plays an important role in facilitating economic development in the region by pursuing partnerships with the private sector to provide equitable and sustainable services. It also relies on good relations with the local business community, which funds its sustainable development initiatives through the payment of monthly levies.

## 6. Public participation and remedies

An Executive Committee consisting of the Mayor as chairman and eight members manages the King Cetshwayo District Municipality. A total of 41 councillors serve on the Council; 17 of them directly elected and 24 from the local Municipalities in the district, which include Mfolozi, uMhlathuze, uMlalazi, Mthonjaneni and Nkandla.

Public participation in the formulation of policies and the exercise of powers or performance of duties by the body is through the electoral process. Should King Cetshwayo District Municipality or any of its officials seem to be derelict in their duty, or fail to fulfill their

July 2018

mandate, the public has recourse in the first instance, to the Director of the department concerned. Failure to obtain satisfaction would result in a direct appeal to the Municipal Manager. If the problem is still not resolved, it should be taken to the Mayor. Should this not have the desired effect, the final resort would be to the Minister of Local Government and Traditional Affairs.

## 7. RECORDS DESCRIPTION

Records at King Cetshwayo District Municipality are managed by means of a centralised classification scheme with centralised control. Files no longer active are transferred to a commercial records centre. Retention schedules have been acquired; therefore records are destroyed or transferred to the Provincial Archives as in terms of the disposal authorities.

### **Building and Grounds**

Acquisition and disposal of buildings/grounds  
Maintenance of buildings/grounds

### **Community Services**

Organising youth events  
Organising gender events  
Organising sporting events  
Organising cultural events  
Health management  
Crime prevention  
Integrated Development Plan Implementation

### **Council Matters**

Council meetings  
Committee meetings  
Councillors  
Council support  
Individual Councils  
Co-ordination of elections

### **Domestic Supplies and Services**

Acquisition of domestic supplies  
Disposal of surplus/redundant/obsolete stock  
Acquisition of domestic services  
Fleet management  
Reports

### **External Meetings and Gatherings**

Associations  
Committees  
Institutions  
Other bodies  
Gatherings

### **Finance**

Budgets  
Levy Collection  
Payments  
Insurance  
Banking services  
Grant funding  
Investments

July 2018



Loans  
Audits  
Financial Statements  
Trusts  
Reports  
Tenders and Quotations  
Contracts  
Payments certificates  
Registration of assets  
Reconciliations

**Human Resource Management**

Development procedures  
Determination of Conditions of Service  
Structuring  
Job descriptions  
Recruitment  
Performance management  
Workplace skills  
Benefits and allowances  
Labour relations  
Staff Reports

**Information Systems**

Information systems  
Geographic information system  
Information Technology

**Legal matters**

Legal opinions and Court decisions  
Claims  
Prosecutions  
Compliance with legislation  
Appointment of consultants and contractors  
Risk matters

**Legislation**

Parliamentary legislation  
Provincial Legislation  
Council by-laws  
Council regulations

**Municipal Engineering Services**

Water and Sanitation  
Electricity supply services  
Free basic services  
Shared Services

**Organisation and Control**

Privatisation  
Grading of local authority  
Delegations  
Management  
Partnerships  
Records control  
Reports and returns

---

July 2018

**Planning and Development**

Integrated Development Plan  
Sector plans  
Town and Regional planning  
Environmental management

**Project Management**

Administration of service providers  
Tender documents  
Project budgets  
Reports  
Handover and commissioning

**Public Relations**

Advertising  
Request for Sponsorship  
Preparation of Speeches  
Collection of King Cetshwayo History  
Internal communication  
Community liaison  
Media Liaison  
Management of corporate identity  
Participation in events  
Preparation of publications

**Reports**

Annual/quarterly  
Individual reports

**Tourism**

Compilation of calendar of events  
Marketing and tourism research  
Marketing  
Marketing tools  
Liaison  
Arrangement of tours  
Preparation of tourism products  
Reports

**8. RECORDS AVAILABLE WITHOUT RECOURSE TO THE ACT**

Newsletters  
Tourism brochures  
Maps  
Information booklets on services  
Investment Profile  
Annual Report  
Integrated Development Plan  
Sectoral Plans  
Tenders awarded  
Press releases  
Geographical information  
Statistics  
Vacancies

---

July 2018



King Cetshwayo District Municipality

**AUTOMATICALLY AVAILABLE RECORDS AND ACCESS TO SUCH RECORDS:**  
(Section 15 of the Promotion of Access to Information Act, 2000 (Act 2 of 2000))

[Regulation 5A]

<b>DESCRIPTION OF CATEGORY OF RECORDS AUTOMATICALLY AVAILABLE IN TERMS OF SECTION 15(1)(a) OF THE PROMOTION OF ACCESS TO INFORMATION ACT, 2000</b>	<b>MANNER OF ACCESS TO RECORDS (e.g. website)(SECTION 15(1)(a))</b>
<b>FOR INSPECTION IN TERMS OF SECTION 15(1)(a)(i):</b>	
Integrated Development Plans Sector Plans Service Delivery Business Implementation Plans Organisational Structure Maps Annual Reports Tenders Awarded Mayor's Speeches Government Gazettes Council Policies Memoranda of Understanding Service Level Agreements Council agendas and Minutes	The records may be accessed for inspection at the Office of the Information Officer as follows:  Municipal Manager Tel: 035 7992500 Fax: 035 7891409 Email: <a href="mailto:sceo@kingcetshwayo.gov.za">sceo@kingcetshwayo.gov.za</a>  <a href="http://www.uthungulu.org.za">www.uthungulu.org.za</a>  King Cetshwayo House Corner Barbados & Krugerrand Street CBD Richards Bay, 3900
<b>FOR PURCHASING IN TERMS OF SECTION 15(1)(a)(ii):</b>	
Bid Documents Maps	The Bid Documents can be purchased at King Cetshwayo District Municipality Offices: King Cetshwayo House, Corner Barbados & Krugerrand Street, CBD, Richards Bay.

July 2018

<b>FOR COPYING IN TERMS OF SECTION 15(1)(a)(ii)</b>	
Integrated Development Plans Sector Plans Service Delivery Business Implementation Plans Organisational Structure Maps Annual Reports Mayor's Speeches Government Gazettes	Documents may be accessed for copying in terms of the approved Council rates and tariffs for the year at King Cetshwayo Offices.
<b>AVAILABLE FREE OF CHARGE IN TERMS OF SECTION 15(1)(a)(iii)</b>	
Ezisematheni staff newsletter, Izindaba Ezimtoti Newsletter Council agendas Council Minutes Council Policies Tourism Brochures Information Booklet on Services Vacancies Geographical Information	The records may be accessed free of charge at the King Cetshwayo District Municipality Offices: King Cetshwayo House, Corner Barbados & Krugerrand Street, CBD, Richards Bay.

July 2018

**MUNICIPAL NOTICE 20 OF 2019****LOCAL AUTHORITY NOTICE  
DRAFT SPATIAL DEVELOPMENT FRAMEWORK FOR THE MKHAMBATHINI LOCAL  
MUNICIPALITY**

Notice is hereby given in terms of Section 26 of the Municipal Systems Act of 2000 and Section 20(3)(a) of the Spatial Planning and Land Use Management Act, 2013 (Act 16 of 2013 - hereinafter referred to as SPLUMA), that the Council, at its meeting held on 25 April 2017, declared its intention to review its Spatial Development Framework (SDF).

A SDF is described by the Local Government Municipal Systems Act, 2000 (Act 32 of 2000), as a component of an Integrated Development Plan which municipalities are obliged to adopt as contemplated in Section 25(1) of the said Act. A municipality is also obliged to adopt such SDF for purposes of the provisions of SPLUMA.

This review of the Mkhambathini SDF would replace the current 2014/2017 version. The SDF details the spatial policies, strategies and implementation mechanisms that may or may not have been carried over from previous SDF's, as well as those that have been amended or added. It also includes those components as contemplated in section 21 of SPLUMA.

As a result of the review, the Municipality has developed a Draft SDF on which public comment is being sought.

Copies of the Draft SDF will lie open for inspection at the Reception Desk, Mkhambathini Municipal Offices, 18 Old Main Road, Camperdown, during normal office hours (08h00 until 16h00).

Copies of the Draft SDF will also be available at  
Camperdown library  
Municipal Offices  
Maqongqo Library  
Msunduzi Municipal Library  
Library Ward 7  
uMngeni Municipality Hilton Library

And for download at the following website address:  
[www.mkhambathini.gov.za](http://www.mkhambathini.gov.za) and our facebook page.

A presentation by the consultants, Isibuko se-Africa, will be given at a public meeting to be held on 14 March 2019 at 10h00 at council chamber.

Members of the public are invited to lodge written comments, representations or objections, by email or hand delivery, with the undersigned, within 60 days from date of publication of this notice.

**Ms TC NDLELA**  
**MUNICIPAL MANAGER**  
**Private Bag X04**  
**CAMPERDOWN**  
**3720**  
[elaine.donaldson@mkhambathini.gov.za](mailto:elaine.donaldson@mkhambathini.gov.za)

**OR** deliver such representations to:      Room 10  
Mkhambathini Municipal Offices  
18 Old Main Road  
Camperdown



**MUNICIPAL NOTICE 21 OF 2019****Mkhambathini Local Municipality****PUBLIC NOTICE CALLING FOR INSPECTION OF GENERAL VALUATION ROLL AND LODGING OF OBJECTIONS**

Notice is hereby given in terms of Section 49 (1) (a) (i) read together with section 78(2) of the Local Government: Municipal Property Rates Act, 2004 (Act No. 6 of 2004), hereinafter referred to as the "Act", that the general valuation roll for the financial years 2019/2024 is open for public inspection at Mkhambathini Local Municipality from 1<sup>st</sup> March 2019 to 5<sup>th</sup> April 2019.

In addition, the general valuation roll is available at website [www.mkhambathini.gov.za](http://www.mkhambathini.gov.za). Registered owners who are not in possession of a postal address may collect their section 49 notices pertaining to their properties directly from the municipality's offices during office hours. The responsible official is Ms. Zodwa Ngongoma, Finance Department. Please bring a copy of your ID document.

An invitation is hereby made in terms of section 49(1)(a)(ii) read together with section 78(2) of the Act that any owner of property or other person who so desires should lodge an objection with the municipal manager in respect of any matter reflected in, or omitted from, the general valuation roll within the above-mentioned period.

Attention is specifically drawn to the fact that in terms of section 50(2) of the Act an objection must be in relation to a specific individual property and not against the general valuation roll as such. The form for the lodging of an objection is obtainable at Mkhambathini municipality offices.

For enquiries please contact the revenue office at (031) 785 9300 or by email to [income@mkhambathini.gov.za](mailto:income@mkhambathini.gov.za)

Municipal Manager

Ms. T. C. Ndlela

**MUNICIPAL NOTICE 22 OF 2019**  
**MKHAMBATHINI LOCAL MUNICIPALITY**  
**Tender Notice and Invitation to Tender**

Mkhambathini Local Municipality invites tenders for the **Supply and delivery of office furniture, Supply and delivery of x2 Bakkie 4x4 and Provision of banking services:**

Project Name	Tender No.	Briefing meeting	Tender Closing Date
Supply and delivery of office Furniture	MKH02019/02	08 February 2019 @ 10:00 am	15 February 2019 at 12:00 pm
Supply and delivery of 2 Bakkie 4x4.	MKH02019/03	N/A	15 February 2019 at 12:00 pm
Provision of Banking services	MKH02019/04	N/A	02 April 2019 at 12:00 pm

Please note that all prospective bidders must be registered on the National Treasury Centralised Database in order to be considered and attached proof thereof with your submission.

**Office Furniture**

As per regulation 9 (1) only locally produced goods, services or works or locally manufactured goods, with stipulated minimum threshold for locally production and content will be considered. Threshold is as follows:

Number	Description	% local content
1	Melamine office desk with drawers	70%
2	Office desk (drawers) with timber top with steel frame	90%
3	Office desk (drawers) with supawood (MDF) top on steel frame	90%
4	Melamine/ Paper foil office desk with drawers	70%
5	Stacker upholstered chair – 4 legged without arms	100%
6.	Side upholstered chair – sleigh base with arms	70%
7	High back upholstered chair with arms on 5 star base	65%
8	Steel stationery cupboard	100%
9	Steel drawer(s) filling cabinet	100%
10	Wood stationery cupboard	100%
11	Wood drawer(s) filling cabinet	100%

**Provision of Banking services**

Selective service providers will be called after the closing date to do presentation to the municipality.

The physical address for collection and submission of tender documents is:

**Mkhambathini Local Municipality, 18 Old Main Road, Camperdown, 3720.**

A **non-refundable** tender document fee of **R450.00** is payable in cash upon collection of the tender document. Documents will be available from 07 February 2019.

E-mail: [dlaminim@mkhambathini.gov.za](mailto:dlaminim@mkhambathini.gov.za); or telephonically on 031 785 9338 or facsimile: 031 785 2121.

Late tenders will not be accepted.

Mkhambathini Municipality's Procurement Policy will apply and the Municipality is not bound to accept the lowest or any tender and reserves the right to accept any tender or part thereof.

All enquiries must be addressed to Mr M Dlamini on 031 785 9338 during normal working hours (Mon-Fri from 08h00 to 16h00).

**MS T C NDLELA**  
**MUNICIPAL MANAGER**

## MUNICIPAL NOTICE 23 OF 2019



## **Richmond Municipality PUBLIC NOTICE CALLING FOR INSPECTION OF SUPPLEMENTARY VALUATION ROLL AND LODGING OF ANY OBJECTIONS**

NOTICE IS HEREBY GIVEN IN TERMS OF SECTION 49(1)(a)(i) OF THE LOCAL GOVERNMENT MUNICIPAL PROPERTY RATES ACT, ACT 6 OF 2004, HEREINAFTER REFERRED TO AS THE "ACT", THAT THE VALUATION ROLL FOR THE FINANCIAL YEAR 01 JULY 2017 TO 30 JUNE 2022 IS OPEN FOR PUBLIC INSPECTION AT THE OFFICE OF THE FINANCIAL SERVICES DEPARTMENT, 57 SHEPSTONE STREET, RICHMOND DURING OFFICE HOURS 08:00 TO 16:00, MONDAY TO FRIDAY FROM 07 MARCH 2019 TO 30 APRIL 2019, IN ADDITION THE SUPPLEMENTARY VALUATION ROLL CAN BE VIEWED ON THE MUNICIPAL WEBSITE: [WWW.RICHMOND.GOV.ZA](http://WWW.RICHMOND.GOV.ZA)

AN INVITATION IS HEREBY MADE IN TERMS OF SECTION 49(1)(a)(i) OF THE ACT WHICH INVITES ANY OWNER OF PROPERTY OR OTHER PERSON WHO SO DESIRES TO LODGE AN OBJECTION WITH THE MUNICIPAL MANAGER IN RESPECT OF ANY MATTER REFLECTED IN, OR OMITTED FROM, THE VALUATION ROLL WITHIN THE ABOVE MENTIONED PERIOD.

ATTENTION IS SPECIFICALLY DRAWN TO THE FACT THAT IN TERMS OF SECTION 50(2) OF THE ACT, AN OBJECTION MUST BE LODGED IN RELATION TO A SPECIFIC INDIVIDUAL PROPERTY AND NOT JUST AGAINST THE VALUATION ROLL AS SUCH.

THE FORM FOR LODGING OF OBJECTIONS IS OBTAINABLE FROM THE FINANCE DEPARTMENT, 57 SHEPSTONE STREET, RICHMOND OR ON THE MUNICIPAL WEBSITE AT THE ADDRESS AS ABOVE.

THE COMPLETED FORMS MUST BE RETURNED TO THE MUNICIPAL MANAGER BY NO LATER THAN MONDAY, 30 APRIL 2019.

FOR ENQUIRIES PLEASE CONTACT THE DEBTORS DEPARTMENT ON 033 212 2155.

---

**MR. SD MKHIZE**  
**ACTING MUNICIPAL MANAGER**  
**P/Bag 1028, Richmond, 3780**  
**Fax: 033 212 4183**

## MUNICIPAL NOTICE 24 OF 2019



**Richmond Municipality**  
**PUBLIC NOTICE CALLING FOR**  
**INSPECTION OF SUPPLEMENTARY**  
**VALUATION ROLL AND LODGING OF**  
**ANY OBJECTIONS**

NOTICE IS HEREBY GIVEN IN TERMS OF SECTION 49(1)(a)(i) OF THE LOCAL GOVERNMENT MUNICIPAL PROPERTY RATES ACT, ACT 6 OF 2004, HEREINAFTER REFERRED TO AS THE "ACT", THAT THE VALUATION ROLL FOR THE FINANCIAL YEAR 01 JULY 2017 TO 30 JUNE 2022 IS OPEN FOR PUBLIC INSPECTION AT THE OFFICE OF THE FINANCIAL SERVICES DEPARTMENT, 57 SHEPSTONE STREET, RICHMOND DURING OFFICE HOURS 08:00 TO 16:00, MONDAY TO FRIDAY FROM 07 MARCH 2019 TO 30 APRIL 2019, IN ADDITION THE SUPPLEMENTARY VALUATION ROLL CAN BE VIEWED ON THE MUNICIPAL WEBSITE: [WWW.RICHMOND.GOV.ZA](http://WWW.RICHMOND.GOV.ZA)

AN INVITATION IS HEREBY MADE IN TERMS OF SECTION 49(1)(a)(i) OF THE ACT WHICH INVITES ANY OWNER OF PROPERTY OR OTHER PERSON WHO SO DESIRES TO LODGE AN OBJECTION WITH THE MUNICIPAL MANAGER IN RESPECT OF ANY MATTER REFLECTED IN, OR OMMITTED FROM, THE VALUATION ROLL WITHIN THE ABOVE MENTIONED PERIOD.

ATTENTION IS SPECIFICALLY DRAWN TO THE FACT THAT IN TERMS OF SECTION 50(2) OF THE ACT, AN OBJECTION MUST BE LODGED IN RELATION TO A SPECIFIC INDIVIDUAL PROPERTY AND NOT JUST AGAINST THE VALUATION ROLL AS SUCH.

THE FORM FOR LODGING OF OBJECTIONS IS OBTAINABLE FROM THE FINANCE DEPARTMENT, 57 SHEPSTONE STREET, RICHMOND OR ON THE MUNICIPAL WEBSITE AT THE ADDRESS AS ABOVE.

THE COMPLETED FORMS MUST BE RETURNED TO THE MUNICIPAL MANAGER BY NO LATER THAN **TUESDAY**, 30 APRIL 2019.

FOR ENQUIRIES PLEASE CONTACT THE DEBTORS DEPARTMENT ON 033 212 2155.

**MR. SD MKHIZE**  
**ACTING MUNICIPAL MANAGER**  
**P/Bag 1028, Richmond, 3780**  
**Fax: 033 212 4183**

**MUNICIPAL NOTICE 25 OF 2019****NOTICE CALLING FOR INSPECTION OF 2019 GENERAL VALUATION ROLL**

Notice is hereby given in terms of Section 49(1) (a)(i)(ii) read together with Section 78(2) of the Local Government Municipal Property Rates Act 2004 (Act No.6 of 2004), herein after referred to as the “Act”, that the General Valuation Roll for the Financial years 2019 - 2023 is open for public inspection at the Municipal Offices as listed below from 10<sup>th</sup> March 2019 to 30<sup>th</sup> April 2019 during office hours. In addition the third General Valuation Roll will be available on the Municipal website at [www.umhlalbuyalingana.gov.za](http://www.umhlalbuyalingana.gov.za).

An invitation is hereby made in terms of Section 49 (1) (a) (ii), read with 78 (2) of the Act, that any owner of the property or other person who so desires should lodge an objection with the Municipal Manager in respect of any matter, including the category, reflected in or omitted from the valuation roll within the above mentioned period. Attention is specifically drawn to the fact that in terms of Section 50(2) of the Act an objection must be in relation to a specific individual property and not against the valuation roll as such. The forms for the lodging of objection are obtainable from Finance Department – Revenue offices of the Municipality in Manguzi and Traffic Department - Mbazwana or Municipal website [www.umhlalbuyalingana.gov.za](http://www.umhlalbuyalingana.gov.za).

The completed forms must be returned to the following address by Registered Mail: The Municipal Manager, Umhlalbuyalingana Local Municipality, Private Bag x 901 Kwangwanase, 3974 or hand delivered to Municipal Offices Manguzi and Traffic Department Mbazwana, during office hours from 08h00 – 16h00 Monday to Friday.

For any queries please contact Mrs Nozipho Mkhabela or Mr. Nkosinathi Myeni on 035 592 0680 or email [ziphom@umhlalbuyalingana.gov.za](mailto:ziphom@umhlalbuyalingana.gov.za) or [nathim@umhlalbuyalingana.gov.za](mailto:nathim@umhlalbuyalingana.gov.za).

Mrs Nonhlanhla P Gamede  
Municipal Manager

14-21





## ISAZISO SOMPHAKATHI

## ISIMEMO SOKUZOHLOLA UMQINGO WESITHATHU WOKLAMO LWENTELA

Isaziso sikhishwa ngokwesigaba 49(1)(a)(i) sifundeka uhambisana neSigaba 78(2) sikaHulumeni waseKhaya: Umthetho wokuklama impahla ngokwaMasipala ka 2004 (uMthetho ongunombolo 6 ka 2004), ukuthi umqingo wesithathu wohlu loklamo lwezakhiwo nomhlaba oluqala esikhathini sikaNtulikazi (1 July) 2019 kuya kuNhlangulana (30 June) 2023. Uhlelo koluhlola umklamo luvulelekile kumphakathi wonke, emahhovisi kaMasipala, aseManguzi kanye naseMbazwana, kuze kube umhla zingamashumi amathathu ku Ndasa (April) 2019 ngezikhathi zokusebenza. Ukwengeza umqingo wesithathu wohlu loklamo uyatholakala kwi-website yoMkhandlu ku [www.umhlalabyalingana.gov.za](http://www.umhlalabyalingana.gov.za). Abanini bezakhiwo, izindawo noma imuphi umuntu bayamenywa ngokweSigaba 49(1)(a)(ii) uhambisana nesigaba 78(2) soMthetho ukuthi bangafaka isikhalazo kuMphathi Dolobha ngodaba oluqukethwe phakathi noma olusale ngephutha kuMqingo wesithathu wohlu loklamo phakathi kwesikhathi nezinsuku ezishiwo ngenhla.

NgokweSigaba 50(2) soMthetho umuntu kufanele enze isikhalazo ngokuqhathinisa nezinye izakhiwo kodwa hhayi ukuphikisa umqingo wohlu loklamo. Umnikazi wesakhiwo ofisa ukukhalaza ngoklamo wesakhiwo sakhe noma isakhiwo esithile somunye umuntu, makafake isikhalazo ngokubhala ngendlela efanele. Amafomu okukhalaza ayatholakala ehhovisi lezezimali likamasipala ngezikhathi zokusebenza, ayatholakala nakwi- website yoMkhandlu eshiwo ngenhla.

Amafomu okukhalaza asegcwalisiwe, niyacelwa ukuba niwalethe mathupha Emahhovisi kamasipal emnyangweni wezezimali Emanguzi , Traffic Department Mbazwana noma niwathulemele kulelikheli, Private Bag x 901 , Kwangwanase 3973 engakashayi noma ngawo umhlazingamashumi amathathu kuNdasa (30 April 2019). Amafomu ayofika sekudlule usuku olubekiwe lokuvalwa kwezikhalazo ngeke amukelwe.

Imibuzo ningathintana no Mr Nathi Myeni noma uMrs NP Mkhabela kulenombolo 035 592 0680 noma uthumele kule e-mail [ziphom@umhlalabyalingana.gov.za](mailto:ziphom@umhlalabyalingana.gov.za) naku [nathim@umhlalabyalingana.gov.za](mailto:nathim@umhlalabyalingana.gov.za)

Nksz Nonhlanhla P Gamede  
UMPHATHI DOLOBHA

14-21

**MUNICIPAL NOTICE 26 OF 2019****PUBLIC NOTICE CALLING FOR INSPECTION OF THE GENERAL VALUATION ROLL 01JULY 2019 –  
30 JUNE 2024 AND LODGING OF OBJECTIONS**

Notice is hereby given in terms of section 49(1) (a) (I) of the Local Government: Municipal Property Rates Act, 2004 (Act 6/2004), hereinafter referred to as the "Act" that the general valuation rolls for the financial years 1 July 2019 to 30 June 2024 lies open for public inspection at the various municipal offices & libraries within the municipal boundaries and/or in addition at [www.Abaqulusi.gov.za](http://www.Abaqulusi.gov.za) from **01 April 2019 to 30 April 2019**.

An invitation is hereby made in terms of section 49(1)(a)(ii) of the Act that any owner of property or other person who so desires should lodge an objection with the municipal manager in respect of any matter reflected in, or omitted from, the general valuation rolls within the above-mentioned period.

Attention is specifically drawn to the fact that in terms of section 50(2) of the Act an objection must be in relation to a specific individual property and not against the valuation rolls as such. The objection form for the lodging of an objection is obtainable at the various municipal offices and/or libraries within the municipal boundaries and/or website [www.Abaqulusi.gov.za](http://www.Abaqulusi.gov.za)

Objection forms are obtainable from the main municipal offices (corner of Mark and Hoog Street Vryheid) (Reception and Customer services section) or on the municipality's web site ([www.abaqulusi.gov.za](http://www.abaqulusi.gov.za)). Objection forms must be completed and returned on or before the closing date and time by hand at the municipal offices room number (11) or to P O Box 57, VRYHEID 3100. This notice was published for the first time on **14 March 2019**

For enquiries please phone Mr. K Xhakaza 034-982 2133 Ext 2246 / Heinrich Bure on 034-982 2133 Ext 2250.

**CLOSING DATE FOR SUBMISSION OF OBJECTION:  
TUESDAY 30 APRIL 2019 BEFORE 16H00**

**B.E NTANZI  
MUNICIPAL MANAGER**

**H A MAHOMED  
CHIEF FINANCIAL OFFICER**

Notice No: 06/2019

2 consecutive weeks  
Vryheid Herald  
Ilanga





Printed by and obtainable from the Government Printer, Bosman Street, Private Bag X85, Pretoria, 0001.  
Contact Centre Tel: 012-748 6200. eMail: [info.egazette@gpw.gov.za](mailto:info.egazette@gpw.gov.za)  
Publications: Tel: (012) 748 6053, 748 6061, 748 6065