



KWAZULU-NATAL PROVINCE
KWAZULU-NATAL PROVINSIE
ISIFUNDAZWE SA KWAZULU-NATALI

Provincial Gazette • Provinsiale Koerant • Igazethi Yesifundazwe

(Registered at the post office as a newspaper) • (As 'n nuusblad by die poskantoor geregistreer)
(Irejistiwee njengephephandaba eposihhovisi)

PIETERMARITZBURG

Vol. 13

22 AUGUST 2019
22 AUGUSTUS 2019
22 KUNCWABA 2019

No. 2113

PART 1 OF 4

We all have the power to prevent AIDS



**AIDS
HELPLINE**

0800 012 322

DEPARTMENT OF HEALTH

Prevention is the cure

N.B. The Government Printing Works will not be held responsible for the quality of "Hard Copies" or "Electronic Files" submitted for publication purposes

ISSN 1994-4558



9 771994 455008

02113



IMPORTANT NOTICE OF OFFICE RELOCATION

GOVERNMENT PRINTING WORKS PUBLICATIONS SECTION

Dear valued customer,

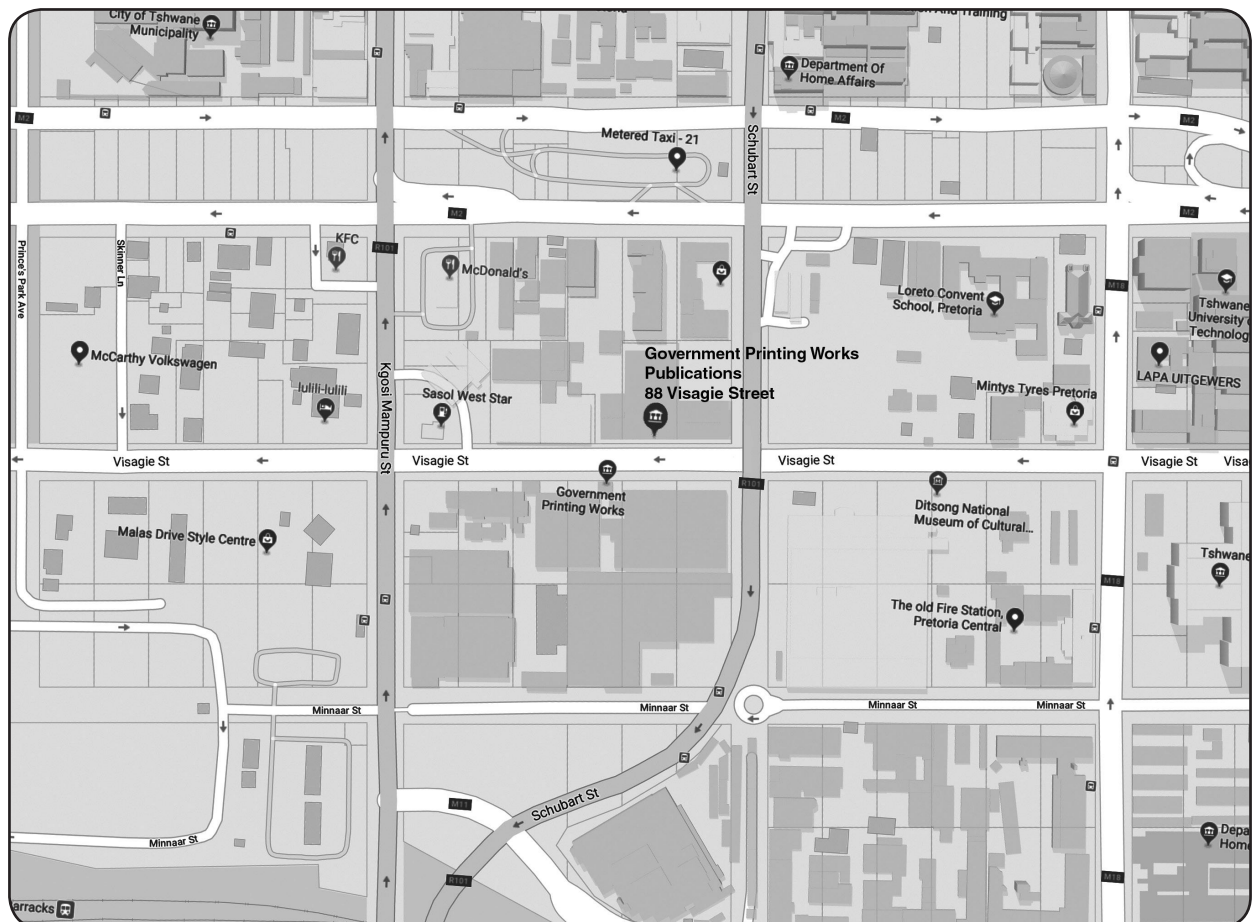
We would like to inform you that with effect from the 1st of November 2019, the Publications Section will be relocating to a new facility at the corner of **Sophie de Bruyn** and **Visagie Street, Pretoria**. The main telephone and facsimile numbers as well as the e-mail address for the Publications Section will remain unchanged.

Our New Address:
88 Visagie Street
Pretoria
0001

Should you encounter any difficulties in contacting us via our landlines during the relocation period, please contact:

Ms Maureen Toka
Assistant Director: Publications
Cell: 082 859 4910
Tel: 012 748-6066

We look forward to continue serving you at our new address, see map below for our new location.



IMPORTANT NOTICE:

THE GOVERNMENT PRINTING WORKS WILL NOT BE HELD RESPONSIBLE FOR ANY ERRORS THAT MIGHT OCCUR DUE TO THE SUBMISSION OF INCOMPLETE / INCORRECT / ILLEGIBLE COPY.

No FUTURE QUERIES WILL BE HANDLED IN CONNECTION WITH THE ABOVE.

CONTENTS

	<i>Gazette No.</i>	<i>Page No.</i>
32 Road Carrier Permits: KwaZulu-Natal	2113	12
33 Road Carrier Permits: KwaZulu-Natal	2113	134
MUNICIPAL NOTICES • MUNISIPALE KENNISGEWINGS		
106 Local Government: Municipal Systems Act, 2000 (Act No 32 of 2000): Water and Sanitation Services By-laws: Harry Gwala District Municipality.....	2113	261
107 Spatial Planning and Land Use Management Act (16/2013): Establishment of a Joint Municipal Planning Tribunal.....	2113	340
108 Local Government: Municipal Property Rates Act (6/2004): Mpofana Municipality: Municipal Property Rates Policy 2019/2020; Mpofana Municipality Rates By-Laws 2019/2020; and Mpofana Municipality for the financial year 1 July 2019 to 30 June 2020	2113	342

Closing times for **ORDINARY WEEKLY** 2019

KWAZULU-NATAL PROVINCIAL GAZETTE

*The closing time is **15:00** sharp on the following days:*

- **24 December 2018**, Thursday for the issue of Thursday **03 January 2019**
- **03 January**, Thursday for the issue of Thursday **10 January 2019**
- **10 January**, Thursday for the issue of Thursday **17 January 2019**
- **17 January**, Thursday for the issue of Thursday **24 January 2019**
- **24 January**, Thursday for the issue of Thursday **31 January 2019**
- **31 January**, Thursday for the issue of Thursday **07 February 2019**
- **07 February**, Thursday for the issue of Thursday **14 February 2019**
- **14 February**, Thursday for the issue of Thursday **21 February 2019**
- **21 February**, Thursday for the issue of Thursday **28 February 2019**
- **28 February**, Thursday for the issue of Thursday **07 March 2019**
- **07 March**, Thursday for the issue of Thursday **14 March 2019**
- **14 March**, Thursday for the issue of Thursday **21 March 2019**
- **20 March**, Wednesday for the issue of Thursday **28 March 2019**
- **28 March**, Tuesday for the issue of Thursday **04 April 2019**
- **04 April**, Thursday for the issue of Thursday **11 April 2019**
- **11 April**, Thursday for the issue of Thursday **18 April 2019**
- **16 April**, Tuesday for the issue of Thursday **25 April 2019**
- **24 April**, Wednesday for the issue of Thursday **02 May 2019**
- **02 May**, Thursday for the issue of Thursday **09 May 2019**
- **09 May**, Thursday for the issue of Thursday **16 May 2019**
- **16 May**, Thursday for the issue of Thursday **23 May 2019**
- **23 May**, Thursday for the issue of Thursday **30 May 2019**
- **30 May**, Thursday for the issue of Thursday **06 June 2019**
- **06 June**, Wednesday for the issue of Thursday **13 June 2019**
- **12 June**, Wednesday for the issue of Thursday **20 June 2019**
- **20 June**, Thursday for the issue of Thursday **27 June 2019**
- **27 June**, Thursday for the issue of Thursday **04 July 2019**
- **04 July**, Thursday for the issue of Thursday **11 July 2019**
- **11 July**, Thursday for the issue of Thursday **18 July 2019**
- **18 July**, Thursday for the issue of Thursday **25 July 2019**
- **25 July**, Thursday for the issue of Thursday **01 August 2019**
- **01 August**, Friday for the issue of Thursday **08 August 2019**
- **07 August**, Wednesday for the issue of Thursday **15 August 2019**
- **15 August**, Thursday for the issue of Thursday **22 August 2019**
- **22 August**, Thursday for the issue of Thursday **29 August 2019**
- **29 August**, Thursday for the issue of Thursday **05 September 2019**
- **05 September**, Thursday for the issue of Thursday **12 September 2019**
- **12 September**, Thursday for the issue of Thursday **19 September 2019**
- **18 September**, Wednesday for the issue of Thursday **26 September 2019**
- **26 September**, Thursday for the issue of Thursday **03 October 2019**
- **03 October**, Thursday for the issue of Thursday **10 October 2019**
- **10 October**, Thursday for the issue of Thursday **17 October 2019**
- **17 October**, Thursday for the issue of Thursday **24 October 2019**
- **24 October**, Thursday for the issue of Thursday **31 October 2019**
- **31 October**, Thursday for the issue of Thursday **07 November 2019**
- **07 November**, Thursday for the issue of Thursday **14 November 2019**
- **14 November**, Thursday for the issue of Thursday **21 November 2019**
- **21 November**, Thursday for the issue of Thursday **28 November 2019**
- **28 November**, Thursday for the issue of Thursday **05 December 2019**
- **05 December**, Thursday for the issue of Thursday **12 December 2019**
- **11 December**, Wednesday for the issue of Thursday **19 December 2019**
- **18 December**, Wednesday for the issue of Thursday **26 December 2019**

LIST OF TARIFF RATES

FOR PUBLICATION OF NOTICES

COMMENCEMENT: 1 APRIL 2018

NATIONAL AND PROVINCIAL

Notice sizes for National, Provincial & Tender gazettes 1/4, 2/4, 3/4, 4/4 per page. Notices submitted will be charged at R1008.80 per full page, pro-rated based on the above categories.

Pricing for National, Provincial - Variable Priced Notices		
Notice Type	Page Space	New Price (R)
Ordinary National, Provincial	1/4 - Quarter Page	252.20
Ordinary National, Provincial	2/4 - Half Page	504.40
Ordinary National, Provincial	3/4 - Three Quarter Page	756.60
Ordinary National, Provincial	4/4 - Full Page	1008.80

EXTRA-ORDINARY

All Extra-ordinary National and Provincial gazette notices are non-standard notices and attract a variable price based on the number of pages submitted.

The pricing structure for National and Provincial notices which are submitted as **Extra ordinary submissions** will be charged at **R3026.32** per page.

GOVERNMENT PRINTING WORKS - BUSINESS RULES

The **Government Printing Works (GPW)** has established rules for submitting notices in line with its electronic notice processing system, which requires the use of electronic *Adobe Forms*. Please ensure that you adhere to these guidelines when completing and submitting your notice submission.

CLOSING TIMES FOR ACCEPTANCE OF NOTICES

1. The *Government Gazette* and *Government Tender Bulletin* are weekly publications that are published on Fridays and the closing time for the acceptance of notices is strictly applied according to the scheduled time for each gazette.
2. Please refer to the Submission Notice Deadline schedule in the table below. This schedule is also published online on the Government Printing works website www.gpwonline.co.za

All re-submissions will be subject to the standard cut-off times.

All notices received after the closing time will be rejected.

Government Gazette Type	Publication Frequency	Publication Date	Submission Deadline	Cancellations Deadline
National Gazette	Weekly	Friday	Friday 15h00 for next Friday	Tuesday, 15h00 - 3 working days prior to publication
Regulation Gazette	Weekly	Friday	Friday 15h00 for next Friday	Tuesday, 15h00 - 3 working days prior to publication
Petrol Price Gazette	Monthly	Tuesday before 1st Wednesday of the month	One day before publication	1 working day prior to publication
Road Carrier Permits	Weekly	Friday	Thursday 15h00 for next Friday	3 working days prior to publication
Unclaimed Monies (Justice, Labour or Lawyers)	January / September 2 per year	Last Friday	One week before publication	3 working days prior to publication
Parliament (Acts, White Paper, Green Paper)	As required	Any day of the week	None	3 working days prior to publication
Manuals	Bi- Monthly	2nd and last Thursday of the month	One week before publication	3 working days prior to publication
State of Budget (National Treasury)	Monthly	30th or last Friday of the month	One week before publication	3 working days prior to publication
<i>Extraordinary Gazettes</i>	As required	Any day of the week	<i>Before 10h00 on publication date</i>	<i>Before 10h00 on publication date</i>
Legal Gazettes A, B and C	Weekly	Friday	One week before publication	Tuesday, 15h00 - 3 working days prior to publication
Tender Bulletin	Weekly	Friday	Friday 15h00 for next Friday	Tuesday, 15h00 - 3 working days prior to publication
Gauteng	Weekly	Wednesday	Two weeks before publication	3 days after submission deadline
Eastern Cape	Weekly	Monday	One week before publication	3 working days prior to publication
Northern Cape	Weekly	Monday	One week before publication	3 working days prior to publication
North West	Weekly	Tuesday	One week before publication	3 working days prior to publication
KwaZulu-Natal	Weekly	Thursday	One week before publication	3 working days prior to publication
Limpopo	Weekly	Friday	One week before publication	3 working days prior to publication
Mpumalanga	Weekly	Friday	One week before publication	3 working days prior to publication

GOVERNMENT PRINTING WORKS - BUSINESS RULES

Government Gazette Type	Publication Frequency	Publication Date	Submission Deadline	Cancellations Deadline
Gauteng Liquor License Gazette	Monthly	Wednesday before the First Friday of the month	Two weeks before publication	3 working days after submission deadline
Northern Cape Liquor License Gazette	Monthly	First Friday of the month	Two weeks before publication	3 working days after submission deadline
National Liquor License Gazette	Monthly	First Friday of the month	Two weeks before publication	3 working days after submission deadline
Mpumalanga Liquor License Gazette	Bi-Monthly	Second & Fourth Friday	One week before publication	3 working days prior to publication

EXTRAORDINARY GAZETTES

3. *Extraordinary Gazettes* can have only one publication date. If multiple publications of an *Extraordinary Gazette* are required, a separate Z95/Z95Prov *Adobe* Forms for each publication date must be submitted.

NOTICE SUBMISSION PROCESS

4. Download the latest *Adobe* form, for the relevant notice to be placed, from the **Government Printing Works** website www.gpwonline.co.za.
5. The *Adobe* form needs to be completed electronically using *Adobe Acrobat / Acrobat Reader*. Only electronically completed *Adobe* forms will be accepted. No printed, handwritten and/or scanned *Adobe* forms will be accepted.
6. The completed electronic *Adobe* form has to be submitted via email to submit.egazette@gpw.gov.za. The form needs to be submitted in its original electronic *Adobe* format to enable the system to extract the completed information from the form for placement in the publication.
7. Every notice submitted **must** be accompanied by an official **GPW** quotation. This must be obtained from the *eGazette* Contact Centre.
8. Each notice submission should be sent as a single email. The email **must** contain **all documentation relating to a particular notice submission**.
 - 8.1. Each of the following documents must be attached to the email as a separate attachment:
 - 8.1.1. An electronically completed *Adobe* form, specific to the type of notice that is to be placed.
 - 8.1.1.1. For National *Government Gazette* or *Provincial Gazette* notices, the notices must be accompanied by an electronic Z95 or Z95Prov *Adobe* form
 - 8.1.1.2. The notice content (body copy) **MUST** be a separate attachment.
 - 8.1.2. A copy of the official **Government Printing Works** quotation you received for your notice. (*Please see Quotation section below for further details*)
 - 8.1.3. A valid and legible Proof of Payment / Purchase Order: **Government Printing Works** account customer must include a copy of their Purchase Order. **Non-Government Printing Works** account customer needs to submit the proof of payment for the notice
 - 8.1.4. Where separate notice content is applicable (Z95, Z95 Prov and TForm 3, it should **also** be attached as a separate attachment. (*Please see the Copy Section below, for the specifications*).
 - 8.1.5. Any additional notice information if applicable.

GOVERNMENT PRINTING WORKS - BUSINESS RULES

9. The electronic *Adobe* form will be taken as the primary source for the notice information to be published. Instructions that are on the email body or covering letter that contradicts the notice form content will not be considered. The information submitted on the electronic *Adobe* form will be published as-is.
10. To avoid duplicated publication of the same notice and double billing, Please submit your notice **ONLY ONCE**.
11. Notices brought to **GPW** by “walk-in” customers on electronic media can only be submitted in *Adobe* electronic form format. All “walk-in” customers with notices that are not on electronic *Adobe* forms will be routed to the Contact Centre where they will be assisted to complete the forms in the required format.
12. Should a customer submit a bulk submission of hard copy notices delivered by a messenger on behalf of any organisation e.g. newspaper publisher, the messenger will be referred back to the sender as the submission does not adhere to the submission rules.

QUOTATIONS

13. Quotations are valid until the next tariff change.
 - 13.1. **Take note:** **GPW**'s annual tariff increase takes place on **1 April** therefore any quotations issued, accepted and submitted for publication up to **31 March** will keep the old tariff. For notices to be published from 1 April, a quotation must be obtained from **GPW** with the new tariffs. Where a tariff increase is implemented during the year, **GPW** endeavours to provide customers with 30 days' notice of such changes.
14. Each quotation has a unique number.
15. Form Content notices must be emailed to the e*Gazette* Contact Centre for a quotation.
 - 15.1. The *Adobe* form supplied is uploaded by the Contact Centre Agent and the system automatically calculates the cost of your notice based on the layout/format of the content supplied.
 - 15.2. It is critical that these *Adobe* Forms are completed correctly and adhere to the guidelines as stipulated by **GPW**.
16. **APPLICABLE ONLY TO GPW ACCOUNT HOLDERS:**
 - 16.1. **GPW** Account Customers must provide a valid **GPW** account number to obtain a quotation.
 - 16.2. Accounts for **GPW** account customers **must** be active with sufficient credit to transact with **GPW** to submit notices.
 - 16.2.1. If you are unsure about or need to resolve the status of your account, please contact the **GPW** Finance Department prior to submitting your notices. (If the account status is not resolved prior to submission of your notice, the notice will be failed during the process).
17. **APPLICABLE ONLY TO CASH CUSTOMERS:**
 - 17.1. Cash customers doing **bulk payments** must use a **single email address** in order to use the **same proof of payment** for submitting multiple notices.
18. The responsibility lies with you, the customer, to ensure that the payment made for your notice(s) to be published is sufficient to cover the cost of the notice(s).
19. Each quotation will be associated with one proof of payment / purchase order / cash receipt.
 - 19.1. This means that the quotation number can only be used once to make a payment.

GOVERNMENT PRINTING WORKS - BUSINESS RULES**COPY (SEPARATE NOTICE CONTENT DOCUMENT)**

20. Where the copy is part of a separate attachment document for Z95, Z95Prov and TForm03

20.1. Copy of notices must be supplied in a separate document and may not constitute part of any covering letter, purchase order, proof of payment or other attached documents.

The content document should contain only one notice. (You may include the different translations of the same notice in the same document).

- 20.2. The notice should be set on an A4 page, with margins and fonts set as follows:

Page size = A4 Portrait with page margins: Top = 40mm, LH/RH = 16mm, Bottom = 40mm;
Use font size: Arial or Helvetica 10pt with 11pt line spacing;

Page size = A4 Landscape with page margins: Top = 16mm, LH/RH = 40mm, Bottom = 16mm;
Use font size: Arial or Helvetica 10pt with 11pt line spacing;

CANCELLATIONS

21. Cancellation of notice submissions are accepted by **GPW** according to the deadlines stated in the table above in point 2. Non-compliance to these deadlines will result in your request being failed. Please pay special attention to the different deadlines for each gazette. Please note that any notices cancelled after the cancellation deadline will be published and charged at full cost.
22. Requests for cancellation must be sent by the original sender of the notice and must be accompanied by the relevant notice reference number (N-) in the email body.

AMENDMENTS TO NOTICES

23. With effect from 01 October 2015, **GPW** will not longer accept amendments to notices. The cancellation process will need to be followed according to the deadline and a new notice submitted thereafter for the next available publication date.

REJECTIONS

24. All notices not meeting the submission rules will be rejected to the customer to be corrected and resubmitted. Assistance will be available through the Contact Centre should help be required when completing the forms. (012-748 6200 or email info.egazette@gpw.gov.za). Reasons for rejections include the following:
- 24.1. Incorrectly completed forms and notices submitted in the wrong format, will be rejected.
- 24.2. Any notice submissions not on the correct *Adobe* electronic form, will be rejected.
- 24.3. Any notice submissions not accompanied by the proof of payment / purchase order will be rejected and the notice will not be processed.
- 24.4. Any submissions or re-submissions that miss the submission cut-off times will be rejected to the customer. The Notice needs to be re-submitted with a new publication date.

GOVERNMENT PRINTING WORKS - BUSINESS RULES**APPROVAL OF NOTICES**

25. Any notices other than legal notices are subject to the approval of the Government Printer, who may refuse acceptance or further publication of any notice.
26. No amendments will be accepted in respect to separate notice content that was sent with a Z95 or Z95Prov notice submissions. The copy of notice in layout format (previously known as proof-out) is only provided where requested, for Advertiser to see the notice in final Gazette layout. Should they find that the information submitted was incorrect, they should request for a notice cancellation and resubmit the corrected notice, subject to standard submission deadlines. The cancellation is also subject to the stages in the publishing process, i.e. If cancellation is received when production (printing process) has commenced, then the notice cannot be cancelled.

GOVERNMENT PRINTER INDEMNIFIED AGAINST LIABILITY

27. The Government Printer will assume no liability in respect of—
 - 27.1. any delay in the publication of a notice or publication of such notice on any date other than that stipulated by the advertiser;
 - 27.2. erroneous classification of a notice, or the placement of such notice in any section or under any heading other than the section or heading stipulated by the advertiser;
 - 27.3. any editing, revision, omission, typographical errors or errors resulting from faint or indistinct copy.

LIABILITY OF ADVERTISER

28. Advertisers will be held liable for any compensation and costs arising from any action which may be instituted against the Government Printer in consequence of the publication of any notice.

CUSTOMER INQUIRIES

Many of our customers request immediate feedback/confirmation of notice placement in the gazette from our Contact Centre once they have submitted their notice – While **GPW** deems it one of their highest priorities and responsibilities to provide customers with this requested feedback and the best service at all times, we are only able to do so once we have started processing your notice submission.

GPW has a 2-working day turnaround time for processing notices received according to the business rules and deadline submissions.

Please keep this in mind when making inquiries about your notice submission at the Contact Centre.

29. Requests for information, quotations and inquiries must be sent to the Contact Centre **ONLY**.
30. Requests for Quotations (RFQs) should be received by the Contact Centre at least **2 working days** before the submission deadline for that specific publication.

GOVERNMENT PRINTING WORKS - BUSINESS RULES

PAYMENT OF COST

31. The Request for Quotation for placement of the notice should be sent to the Gazette Contact Centre as indicated above, prior to submission of notice for advertising.
32. Payment should then be made, or Purchase Order prepared based on the received quotation, prior to the submission of the notice for advertising as these documents i.e. proof of payment or Purchase order will be required as part of the notice submission, as indicated earlier.
33. Every proof of payment must have a valid **GPW** quotation number as a reference on the proof of payment document.
34. Where there is any doubt about the cost of publication of a notice, and in the case of copy, an enquiry, accompanied by the relevant copy, should be addressed to the Gazette Contact Centre, **Government Printing Works**, Private Bag X85, Pretoria, 0001 email: info.egazette@gpw.gov.za before publication.
35. Overpayment resulting from miscalculation on the part of the advertiser of the cost of publication of a notice will not be refunded, unless the advertiser furnishes adequate reasons why such miscalculation occurred. In the event of underpayments, the difference will be recovered from the advertiser, and future notice(s) will not be published until such time as the full cost of such publication has been duly paid in cash or electronic funds transfer into the **Government Printing Works** banking account.
36. In the event of a notice being cancelled, a refund will be made only if no cost regarding the placing of the notice has been incurred by the **Government Printing Works**.
37. The **Government Printing Works** reserves the right to levy an additional charge in cases where notices, the cost of which has been calculated in accordance with the List of Fixed Tariff Rates, are subsequently found to be excessively lengthy or to contain overmuch or complicated tabulation.

PROOF OF PUBLICATION

38. Copies of any of the *Government Gazette* or *Provincial Gazette* can be downloaded from the **Government Printing Works** website www.gpwnonline.co.za free of charge, should a proof of publication be required.
39. Printed copies may be ordered from the Publications department at the ruling price. The **Government Printing Works** will assume no liability for any failure to post or for any delay in despatching of such *Government Gazette*(s)

GOVERNMENT PRINTING WORKS CONTACT INFORMATION

Physical Address:

Government Printing Works
149 Bosman Street
Pretoria

Postal Address:

Private Bag X85
Pretoria
0001

GPW Banking Details:

Bank: ABSA Bosman Street
Account No.: 405 7114 016
Branch Code: 632-005

For Gazette and Notice submissions: Gazette Submissions:

For queries and quotations, contact: Gazette Contact Centre:

E-mail: submit.egazette@gpw.gov.za

E-mail: info.egazette@gpw.gov.za

Tel: 012-748 6200

Contact person for subscribers: Mrs M. Toka:

E-mail: subscriptions@gpw.gov.za

Tel: 012-748-6066 / 6060 / 6058

Fax: 012-323-9574



transport

Department:
Transport
Province of KwaZulu-Natal

GAZETTE

LGKZNG16-2019-JUL

REGION: ALL

1) Application Number: APP0042435	2) Gazette Number: LGKZNG16-2019-JUL
3) Applicant: ME MNCUBE ID NO. 5610155755086 Association: VRYHEID TAXI ASSOCIATION	4) Applicant Address: P O BOX 2965 VRYHEID KWAZULU NATAL 3100
5) Existing Licence Holder: NOT APPLICABLE ID NO. NOT APPLICABLE	6) Existing Licence Holder Address: NOT APPLICABLE
7) Type of application: ADD AUTHORISATIONS/ROUTES	8) Operating Licence Number: LGKZN0803000113
9) Vehicle Type: MINIBUS	10) 1 X 15 (SEATED) + 0 (STANDING)
11) Region: ZULULAND	
12.1	KZPRERC2788651 - VRYHEID PLAZA TAXI RANK TO MCIYO FROM VRYHEID PLAZA TAXI RANK LEFT INTO CHURCH STREET AND JOIN STRETCH CRESENT ROAD AND TURN LEFT INTO R69 PROCEED AND TURN RIGHT INTO R618 AND LEFT INTO D366 PROCEED TO DROP AND PICK PASSENGERS AT MCIYO AND RETURN TO VRYHEID PLAZA RANK USING THE SAME ROUTE IN REVERSE.



transport

Department:
Transport
Province of KwaZulu-Natal

GAZETTE

LGKZNG16-2019-JUL

REGION: ALL

1) Application Number: APP0045066	2) Gazette Number: LGKZNG16-2019-JUL
3) Applicant: SM KHANYI ID NO. 6705085331088 Association: VRYHEID TAXI ASSOCIATION	4) Applicant Address: P O BOX 1168 VRYHEID KWAZULU NATAL 3100
5) Existing Licence Holder: NOT APPLICABLE ID NO. NOT APPLICABLE	6) Existing Licence Holder Address: NOT APPLICABLE
7) Type of application: ADD AUTHORISATIONS/ROUTES	8) Operating Licence Number: LGKZN0803000076
9) Vehicle Type: MINIBUS	10) 1 X 15 (SEATED) + 0 (STANDING)
11) Region: ZULULAND	
12.1	2100M121004P10047700 - VRYHEID PLAZA TAXI RANK TO DUNDEE. FROM VRYHEID PLAZA TAXI RANK, TURN RIGHT INTO CHURCH STREET, CONTINUE ALONG CHURCH STREET, JOIN R34 BECOMING R33, INTO AND ALONG R33, TURN RIGHT INTO DUNDEE TAXI RANK AND RETURN. RETURN JOURNEY: SAME AS FORWARD JOURNEY.
12.2	2100M12207J810047699 - VRYHEID PLAZA TO PAULPIETTERSBURG. FROM VRYHEID PLAZA TAXI RANK INTO STRETCH CRESCENT ROAD, TURN LEFT INTO R69, TURN LEFT INTO P34/4, CONTINUE WITH THE SAME ROAD AND TURN RIGHT INTO PAULPIETTERSBURG TAXI RANK. RETURN. FROM VRYHEID PLAZA TAXI RANK, INTO CHURCH STREET, TURN RIGHT INTO EMMET STREET, JOIN R33, CONTINUE WITH THE SAME ROAD AND TURN RIGHT INTO PAULPIETTERSBURG TAXI RANK AND RETURN. RETURN JOURNEY: SAME AS FORWARD JOURNEY.
12.3	2100M12100HB10047698 - VRYHEID PLAZA TO PONGOLA FROM VRYHEID PLAZA TAXI RANK INTO STRETCH CRESCENT, TURN LEFT INTO R69, CONTINUE ALONG R69, PASS LOUWSBURG, CONTINUE ALONG R69 THEN TURN LEFT INTO N2 AND PROCEED UNTIL REACHING PONGOLA TAXI RANK, AND RETURN. RETURN JOURNEY: SAME AS FORWARD.
12.4	2100M12206LS10047697 - VRYHEID PLAZA TAXI RANK TO DURBAN FROM VRYHEID PLAZA TAXI RANK LEFT INTO EAST STREET INTO R34 AND CONTINUE ALONG R34, PASS MELMOTH JOINING R66, PASS ESHOWE, PASS GINGINDLOVU TILL JOIN N2 PROCEED ALONG N2, PASS BALLITO THEN CONTINUE ALONG THE COAST THEN TURN LEFT INTO UMGENI ROAD AND TURN RIGHT INTO LEOPARD STREET THEN JOIN BEREA ROAD, CONTINUE INTO NEW MARKET TURN INTO OLD FORT ROAD THEN TURN LEFT INTO UMGENI ROAD AGAIN INTO NEW DURBAN STATION TAXI RANK AND RETURN. RETURN JOURNEY: SAME AS FORWARD JOURNEY
12.5	2100M121005B10047696 - VRYHEID PLAZA TAXI RANK TO EMPANGENI FROM VRYHEID PLAZA TAXI RANK IN VRYHEID INTO STRETCH CRESCENT, TURN LEFT INTO EAST STREET INTO R34 AND CONTINUE WITH THE SAME ROAD, PASS MELMOTH TURN LEFT TO NKWALINI, CONTINUE THE SAME ROAD AND TURN RIGHT INTO EMPANGENI TAXI RANK AND RETURN. RETURN JOURNEY: SAME AS FORWARD JOURNEY.
12.6	2100M12100F510047694 - VRYHEID PLAZA TAXI RANK TO NEWCASTLE. FROM VRYHEID TAXI RANK INTO CHURCH STREET, INTO R33 TURN RIGHT AT BLOOD RIVER, PASS UTRCHT, THEN TURN LEFT INTO R33 THEN TURN RIGHT AND JOINING ALLEN STREET, PROCEED INTO NEWCASTLE TAXI RANK AND RETURN. RETURN JOURNEY: SAME AS FORWARD JOURNEY.
12.7	2207J52207GY10121010 - VRYHEID TO NQUTHU. FROM VRYHEID TAXI RANK INTO CHURCH STREET AND JOIN R34, CONTINUE WITH THE SAME ROAD AND TURN LEFT AT BLOOD RIVER INTO P54, CONTINUE WITH THE SAME ROAD AND TURN LEFT INTO NQUTHU TAXI RANK. RETURN JOURNEY: SAME AS FORWARD JOURNEY. FROM VRYHEID PLAZA TAXI RANK INTO CHURCH STREET THEN TURN LEFT INTO EAST STREET AND JOIN R34 CONTINUE WITH THE SAME ROAD AND TURN RIGHT INTO P463 CONTINUE WITH THE SAME ROAD INTO EMONDLO AND CONTINUE PASS MONDLO AND TURN LEFT INTO P54 CONTINUE WITH THE SAME ROAD AND TURN LEFT INTO NQUTHU TAXI RANK. RETURN JOURNEY SAME AS FORWARD JOURNEY.
12.8	2207J52207EP10121012 - VRYHEID TO NKANDLA. FROM VRYHEID PLAZA TAXI RANK INTO CHURCH STREET, AND JOIN R34, CONTINUE WITH THE SAME ROAD AND TURN LEFT INTO P54 AT BLOODRIVER, CONTINUE WITH THE SAME ROAD PASS NQUTHU CONTINUE WITH THE SAME ROAD AND TURN RIGHT INTO FORT LUWIS, CONTINUE WITH THE SAME ROAD UNTIL NKANDLA TAXI RANK. RETURN JOURNEY: SAME AS FORWARD JOURNEY.
12.9	2207J52100FK10047693 - VRYHEID PLAZA TAXI RANK TO NONGOMA FROM VRYHEID PLAZA TAXI RANK INTO STRETCH CRESCENT ROAD, TURN LEFT INTO R66, CONTINUE WITH THE SAME ROAD, TURN RIGHT INTO R618, PASS NGOME POLICE STATION THEN TURN RIGHT INTO R66, PROCEED ALONG R66 INTO NONGOMA TAXI RANK AND RETURN USING THE SAME ROUTE

**transport**

Department:
Transport
Province of KwaZulu-Natal

GAZETTE

LGKZNG16-2019-JUL

REGION: ALL

12.10	2207J52202DH10121011 - VRYHEID TO LADYSMITH FROM VRYHEID PLAZA TAXI RANK INTO CHURCH STREET AND JOIN R84 WITH BECOME R33 CONTINUE WITH SAME ROAD PASS DUNDEE JOIN R602 PASS GLENCOE, CONTINUE WITH THE SAME ROAD AND JOIN N11 AND CONTINUE WITH THE SAME ROAD UNTIL REACHING LADYSMITH TAXI RANK, AND RETURN USING THE SAME ROUTE
12.11	KZPRERC2788700 - VRYHEID PLAZA TAXI RANK TO ULUNDI INTERMODAL FACILITY FROM VRYHEID PLAZA TAXI RANK, TURN RIGHT INTO KERK STREET TURN LEFT INTO OOS STREET BECOMING R84 PROCEED UNTIL R66 AND R34 INTERSECTION (ALSO KNOWN AS 19) TAKE R66 TOWARDS ULUNDI BECOMING KING DINUZULU AND TURN RIGHT INTO PRINCESS MAGOGO, TURN RIGHT INTO AN UNNAMED ROAD LEADING TO ULUNDI INTERMODAL FACILITY, TURN RIGHT INTO THE FACILITY TO DROP AND PICK PASSENGERS BACK TO VRYHEID PLAZA TAXI RANK.



transport

Department:
Transport
Province of KwaZulu-Natal

GAZETTE

LGKZNG16-2019-JUL

REGION: ALL

1) Application Number: APP0090297	2) Gazette Number: LGKZNG16-2019-JUL
3) Applicant: M MASONDO ID NO. 5510065263082 Association: VRYHEID TAXI ASSOCIATION	4) Applicant Address: P. O BOX10796 VRYHEID KWAZULU-NATAL 3100
5) Existing Licence Holder: NOT APPLICABLE ID NO. NOT APPLICABLE	6) Existing Licence Holder Address: NOT APPLICABLE
7) Type of application: ADD AUTHORISATIONS/ROUTES	8) Operating Licence Number: LGKZN0803000786
9) Vehicle Type: MIDIBUS	10) 1 X 21 (SEATED) + 0 (STANDING)
11) Region: ZULULAND	
12.1	KZN601NS10160 - VRYHEID TO ERMELO FROM VRYHEID TAXI RANK INTO STRECH CRESCENT ROAD, TURN LEFT INTO R69, TURN LEFT INTO P34/4 CONTINUE WITH PAULPIETERSBURGH PROCEED WITH R33 AND TURN LEFT INTO N2, CONTINUE WITH N2 INTO PIET RETIEF, CONTINUE WITH N2 INTO ERMELO, VOORTREKKER (N2) AND TURN LEFT TO BORDER STREET AND STRAIGHT TO THE END OF THAT STREET AND TURN RIGHT, THEN TURN LEFT WITH SLUITER STREET, THEN INTO ERMELO TAXI RANK AND RETURN.
12.2	KZN601NS120064 - FROM VRYHIED PLAZA TAXI RANK INTO STRECH CRESCENT ROAD TURN LEFT INTO R69 LEFT INTO P34/4 CONTINUE WITH THE ROAD INTO PAULPIETERSBURG PROCEED WITH R33, TURN LEFT INTO N2 CONTINUE WITH N2 TURN LEFT INTO PIET RITIEF TAXI RANK AND RETURN AS FORWARD.



transport

Department:
Transport
Province of KwaZulu-Natal

GAZETTE

LGKZNG16-2019-JUL

REGION: ALL

1) Application Number: APP0092087	2) Gazette Number: LGKZNG16-2019-JUL
3) Applicant: PZ DLAMINI ID NO. 7102015645085 Association: VRYHEID TAXI ASSOCIATION	4) Applicant Address: P O BOX 11006 VRYHEID KWAZULU-NATAL 3100
5) Existing Licence Holder: NOT APPLICABLE ID NO. NOT APPLICABLE	6) Existing Licence Holder Address: NOT APPLICABLE
7) Type of application: ADD AUTHORISATIONS/ROUTES	8) Operating Licence Number: LGKZN0803000600
9) Vehicle Type: MINIBUS	10) 1 X 15 (SEATED) + 0 (STANDING)
11) Region: ZULULAND	
12.1	2207J62207J500047989 - BHEKUZULU TO VRYHEID FROM BHEKUZULU TAXI RANK TO VRYHEID PLAZA FROM BHEKUZULU TAXI RANK INTO R69, TURN RIGHT INTO STRETCH CRESCENT, CONTINUE WITH THE SAME ROAD AND JOIN CHURCH STREET, CONTINUE WITH SAME ROAD AND TURN LEFT INTO WEST STREET, CONTINUE WITH THE SAME ROAD AND TURN LEFT INTO SOUTH STREET, CONTINUE WITH THE SAME ROAD AND TURN RIGHT INTO STRETCH CRESCENT AND TURN LEFT INTO BHEKUZULU TAXI RANK.
12.2	2207J52100M100047988 - VRYHEID PLAZA TO HLOBANE. FROM VRYHEID PLAZA TAXI RANK INTO STRETCH CRESCENT ROAD, TURN LEFT INTO R69 AND TURN RIGHT INTO P49 AND PROCEED TO HLOBANE TAXI RANK.
12.3	2207J52207I800191940 - VRYHEID PLAZA TAXI RANK TO LAKE SIDE. FROM VRYHEID PLAZA TAXI RANK TURN RIGHT INTO CHURCH STREET CONTINUE WITH THE SAME ROAD TURN LEFT INTO WEST STREET, CONTINUE WITH THE SAME ROAD AND TURN INTO SOUTH STREET, CONTINUE WITH THE SAME ROAD TURN RIGHT INTO EAST STREET, CONTINUE AND JOIN R34 TURN RIGHT INTO LAKE SIDE PARK TURN LEFT INTO SECOND STREET AND COME BACK TO R43 AND TURN RIGHT INTO STRETCH CRESCENT CONTINUE WITH THE SAME ROAD AND TURN RIGHT INTO VRYHEID PLAZA.



transport

Department:
Transport
Province of KwaZulu-Natal

GAZETTE

LGKZNG16-2019-JUL

REGION: ALL

1) Application Number: APP0092090	2) Gazette Number: LGKZNG16-2019-JUL
3) Applicant: PZ DLAMINI ID NO. 7102015645085 Association: VRYHEID TAXI ASSOCIATION	4) Applicant Address: P O BOX 11006 VRYHEID KWAZULU-NATAL 3100
5) Existing Licence Holder: NOT APPLICABLE ID NO. NOT APPLICABLE	6) Existing Licence Holder Address: NOT APPLICABLE
7) Type of application: ADD AUTHORISATIONS/ROUTES	8) Operating Licence Number: LGKZN0803000603
9) Vehicle Type: MINIBUS	10) 1 X 15 (SEATED) + 0 (STANDING)
11) Region: ZULULAND	
12.1	2207J52207I800191940 - VRYHEID PLAZA TAXI RANK TO LAKE SIDE. FROM VRYHEID PLAZA TAXI RANK TURN RIGHT INTO CHURCH STREET CONTINUE WITH THE SAME ROAD TURN LEFT INTO WEST STREET, CONTINUE WITH THE SAME ROAD AND TURN INTO SOUTH STREET, CONTINUE WITH THE SAME ROAD TURN RIGHT INTO EAST STREET, CONTINUE AND JOIN R34 TURN RIGHT INTO LAKE SIDE PARK TURN LEFT INTO SECOND STREET AND COME BACK TO R43 AND TURN RIGHT INTO STREET CRESCENT CONTINUE WITH THE SAME ROAD AND TURN RIGHT INTO VRYHEID PALZA.
12.2	2207J52100M100047988 - VRYHEID PLAZA TO HLOBANE. FROM VRYHEID PLAZA TAXI RANK INTO STRETCH CRESCENT ROAD, TURN LEFT INTO R69 AND TURN RIGHT INTO P49 AND PROCEED TO HLOBANE TAXI RANK.
12.3	2207J62207J500047989 - BHEKUZULU TO VRYHEID FROM BHEKUZULU TAXI RANK TO VRYHEID PLAZA FROM BHEKUZULU TAXI RANK INTO R69, TURN RIGHT INTO STRETCH CRESCENT, CONTINUE WITH THE SAME ROAD AND JOIN CHURCH STREET, CONTINUE WITH SAME ROAD AND TURN LEFT INTO WEST STREET, CONTINUE WITH THE SAME ROAD AND TURN LEFT INTO SOUTH STREET, CONTINUE WITH THE SAME ROAD AND TURN RIGHT INTO STRETCH CRESCENT AND TURN LEFT INTO BHEKUZULU TAXI RANK.



transport

Department:
Transport
Province of KwaZulu-Natal

GAZETTE

LGKZNG16-2019-JUL

REGION: ALL

1) Application Number: APP0092155	2) Gazette Number: LGKZNG16-2019-JUL
3) Applicant: PZ DLAMINI ID NO. 7102015645085 Association: VRYHEID TAXI ASSOCIATION	4) Applicant Address: P O BOX 11006 VRYHEID KWAZULU-NATAL 3100
5) Existing Licence Holder: NOT APPLICABLE ID NO. NOT APPLICABLE	6) Existing Licence Holder Address: NOT APPLICABLE
7) Type of application: ADD AUTHORISATIONS/ROUTES	8) Operating Licence Number: LGKZN0803001239
9) Vehicle Type: MINIBUS	10) 1 X 15 (SEATED) + 0 (STANDING)
11) Region: ZULULAND	
12.1	2207J52207I800191940 - VRYHEID PLAZA TAXI RANK TO LAKE SIDE. FROM VRYHEID PLAZA TAXI RANK TURN RIGHT INTO CHURCH STREET CONTINUE WITH THE SAME ROAD TURN LEFT INTO WEST STREET, CONTINUE WITH THE SAME ROAD AND TURN INTO SOUTH STREET, CONTINUE WITH THE SAME ROAD TURN RIGHT INTO EAST STREET, CONTINUE AND JOIN R34 TURN RIGHT INTO LAKE SIDE PARK TURN LEFT INTO SECOND STREET AND COME BACK TO R33 AND TURN RIGHT INTO STREET CRESCENT CONTINUE WITH THE SAME ROAD AND TURN RIGHT INTO VRYHEID PLAZA.
12.2	KZPRERC2788749 - VRYHEID PLAZA TAXI RANK TO DUDUSINI FROM VRYHEID PLAZA TAXI RANK TURN RIGHT INTO CHURCH STREET BECOMING R33 AND TURN RIGHT INTO D427 PROCEED UP TO LANDBOU SCHOOL TO DROP AND PICK PASSENGERS AND RETURN BACK USING D427 TURN RIGHT TO JOIN R33 AND TURN RIGHT INTO D236 PROCEED TO DUDUSINI DROP AND PICK PASSENGERS TO VRYHEID PLAZA TAXI RANK USING THE SAME ROUTE.
12.3	KZPRERC2788798 - VRYHEID PLAZA TAXI RANK TO MSHOMOLOZA FROM VRYHEID PLAZA TAXI RANK TURN RIGHT INTO CHURCH STREET BECOMING R33 TURN LEFT INTO D578 TURN LEFT TO P16 PROCEED TO MSHOMOLOZA TO DROP AND PICK PASSENGERS AND RETURN BACK TO VRYHEID PLAZA TAXI RANK USING THE SAME ROAD.
12.4	KZPRERC2788847 - VRYHEID PLAZA TAXI RANK TO LANDBOU SCHOOL FROM VRYHEID PLAZA TAXI RANK TURN RIGHT INTO CHURCH STREET CONTINUE AND JOIN R34 BECOMING R33 TOWARDS DUNDEE TURN RIGHT INTO D578 PROCEED TO LANDBOU SCHOOL DROP AND PICK PASSENGERS NEAR THE SCHOOL AND RETURN TO VRYHEID PLAZA USING THE SAME ROUTE.



transport

Department:
Transport
Province of KwaZulu-Natal

GAZETTE

LGKZNG16-2019-JUL

REGION: ALL

1) Application Number: APP0092331	2) Gazette Number: LGKZNG16-2019-JUL
3) Applicant: QR MKHIZE ID NO. 6611025518083 Association: UMGABABA SUBURB TAXI OWNERS ASSOCIATION	4) Applicant Address: 665 KINGSWAY ROAD P O AMANZIMTOTI DURBAN KWA-ZULU NATLA 4126
5) Existing Licence Holder: NOT APPLICABLE ID NO. NOT APPLICABLE	6) Existing Licence Holder Address: NOT APPLICABLE
7) Type of application: NEW OPERATING LICENCE	8) Operating Licence Number: NOTAVAILABLE
9) Vehicle Type: MINIBUS	10) 1 X 14 (SEATED) + 0 (STANDING)
11) Region: NINGIZMU 1	
12.1	2209WC2206LS00054807 - ILFRACOMBE TO DURBAN ILFRACOMBE STATION ON R102 PICK AND DROP, TURN RIGHT A83312 PICK AND DROP, TURN AROUND ON A8331 PICK AND DROP, TURN LEFT R102, PROCEED NORTHBOUND PICK AND DROP, EITHER TURN LEFT ON P97 OR TURN LEFT ON D1062 PICK AND DROP, TURN RIGHT P197 PICK AND DROP, TURN LEFT P728 PICK AND DROP, TURN AROUND AT AFRICA CHURCH PICK AND DROP, TURN LEFT P97 PICK AND DROP, TURN RIGHT P578 PICK AND DROP, TURN RIGHT R102, TURN AROUND AT UMGABABA STATION PICK AND DROP, TURN LEFT B78 PICK AND DROP PROCEED R102 NORTHBOUND PICK AND DROP, TURN LEFT P578 PICK AND DROP, TURN RIGHT N2, TURN LEFT ADAMS ROAD, TURN RIGHT R102/ KINGSWAY ROAD AND PICK AND DROP, BECOMING PROSPECTON ROAD, TURN LEFT OLD MAIN ROAD, TURN RIGHT ALEXANDRA AVENUE, TURN AROUND AT THE ISIPINGO TAXI RANK ON ALEXANDRA AVENUE, TURN LEFT OLD MAIN ROAD, TURN AROUND AT THE ISIPINGO TAXI RANK ON ALEXANDRA AVENUE, TURN LEFT OLD MAIN ROAD, TURN RIGHT R102, TURN LEFT TO N2, TURN LEFT M4/ ALBERT LUTHULI HIGHWAY, TURN LEFT MOORE ROAD, TURN RIGHT WARWICK AVENUE OFF LOADING, TURN RIGHT WEST STREET, RIGHT INTO BROAD STREET, RIGHT INTO SMITH STREET, TURN RIGHT INTO RUSSELL STREET, TURN LEFT AT ALEXANDRA STREET, LEFT M AND RETURN ON THE SAME ROUTE AS THE FORWARD TRIP.



transport

Department:
Transport
Province of KwaZulu-Natal

GAZETTE

LGKZNG16-2019-JUL

REGION: ALL

1) Application Number: APP0092481	2) Gazette Number: LGKZNG16-2019-JUL
3) Applicant: PZ DLAMINI ID NO. 7102015645085 Association: VRYHEID TAXI ASSOCIATION	4) Applicant Address: P O BOX 11006 VRYHEID KWAZULU-NATAL 3100
5) Existing Licence Holder: NOT APPLICABLE ID NO. NOT APPLICABLE	6) Existing Licence Holder Address: NOT APPLICABLE
7) Type of application: ADD AUTHORISATIONS/ROUTES	8) Operating Licence Number: LGKZN0803000853
9) Vehicle Type: MINIBUS	10) 1 X 15 (SEATED) + 0 (STANDING)
11) Region: ZULULAND	
12.1	2207J52207I800191940 - VRYHEID PLAZA TAXI RANK TO LAKE SIDE. FROM VRYHEID PLAZA TAXI RANK TURN RIGHT INTO CHURCH STREET CONTINUE WITH THE SAME ROAD TURN LEFT INTO WEST STREET, CONTINUE WITH THE SAME ROAD AND TURN INTO SOUTH STREET, CONTINUE WITH THE SAME ROAD TURN RIGHT INTO EAST STREET, CONTINUE AND JOIN R34 TURN RIGHT INTO LAKE SIDE PARK TURN LEFT INTO SECOND STREET AND COME BACK TO R43 AND TURN RIGHT INTO STREET CRESCENT CONTINUE WITH THE SAME ROAD AND TURN RIGHT INTO VRYHEID PALZA.
12.2	2207J62207J500047989 - BHEKUZULU TO VRYHEID FROM BHEKUZULU TAXI RANK TO VRYHEID PLAZA FROM BHEKUZULU TAXI RANK INTO R69, TURN RIGHT INTO STRETCH CRESCENT, CONTINUE WITH THE SAME ROAD AND JOIN CHURCH STREET, CONTINUE WITH SAME ROAD AND TURN LEFT INTO WEST STREET, CONTINUE WITH THE SAME ROAD AND TURN LEFT INTO SOUTH STREET, CONTINUE WITH THE SAME ROAD AND TURN RIGHT INTO STRETCH CRESCENT AND TURN LEFT INTO BHEKUZULU TAXI RANK.
12.3	2207J52100M100047988 - VRYHEID PLAZA TO HLOBANE. FROM VRYHEID PLAZA TAXI RANK INTO STRETCH CRESCENT ROAD, TURN LEFT INTO R69 AND TURN RIGHT INTO P49 AND PROCEED TO HLOBANE TAXI RANK.
12.4	KZN601NS10160 - VRYHEID TO ERMELO FROM VRYHEID TAXI RANK INTO STRECH CRESCENT ROAD, TURN LEFT INTO R69, TURN LEFT INTO P34/4 CONTINUE WITH PAULPIETERSBURGH PROCEED WITH R33 AND TURN LEFT INTO N2, CONTINUE WITH N2 INTO PIET RETIEF, CONTINUE WITH N2 INTO ERMELO, VOORTREKKER (N2) AND TURN LEFT TO BORDER STREET AND STRAIGHT TO THE END OF THAT STREET AND TURN RIGHT, THEN TURN LEFT WITH SLUITER STREET, THEN INTO ERMELO TAXI RANK AND RETURN.



transport

Department:
Transport
Province of KwaZulu-Natal

GAZETTE

LGKZNG16-2019-JUL

REGION: ALL

1) Application Number: APP0092691	2) Gazette Number: LGKZNG16-2019-JUL
3) Applicant: NE MLAMBO ID NO. 4607070609084 Association: VRYHEID TAXI ASSOCIATION	4) Applicant Address: P O BOX 1086 VRYHEID KWAZULU NATAL 3100
5) Existing Licence Holder: NOT APPLICABLE ID NO. NOT APPLICABLE	6) Existing Licence Holder Address: NOT APPLICABLE
7) Type of application: ADD AUTHORISATIONS/ROUTES	8) Operating Licence Number: LGKZN0803000940
9) Vehicle Type: MINIBUS	10) 1 X 13 (SEATED) + 0 (STANDING)
11) Region: ZULULAND	
12.1	2207J52207EP10121012 - VRYHEID TO NKANDLA. FROM VRYHEID PLAZA TAXI RANK INTO CHURCH STREET, AND JOIN R34, CONTINUE WITH THE SAME ROAD AND TURN LEFT INTO P54 AT BLOODRIVER, CONTINUE WITH THE SAME ROAD PASS NQUTHU CONTINUE WITH THE SAME ROAD AND TURN RIGHT INTO FORT LUWIS, CONTINUE WITH THE SAME ROAD UNTIL NKANDLA TAXI RANK. RETURN JOURNEY: SAME AS FORWARD JOURNEY.
12.2	2207J52202DH10121011 - VRYHEID TO LADYSMITH FROM VRYHEID PLAZA TAXI RANK INTO CHURCH STREET AND JOIN R34 WITH BECOME R33 CONTINUE WITH SAME ROAD PASS DUNDEE JOIN R602 PASS GLENCOE, CONTINUE WITH THE SAME ROAD AND JOIN N11 AND CONTINUE WITH THE SAME ROAD UNTIL REACHING LADYSMITH TAXI RANK, AND RETURN USING THE SAME ROUTE
12.3	2207J52207GY10121010 - VRYHEID TO NQUTHU. FROM VRYHEID TAXI RANK INTO CHURCH STREET AND JOIN R34, CONTINUE WITH THE SAME ROAD AND TURN LEFT AT BLOOD RIVER INTO P54, CONTINUE WITH THE SAME ROAD AND TURN LEFT INTO NQUTHU TAXI RANK. RETURN JOURNEY: SAME AS FORWARD JOURNEY. FROM VRYHEID PLAZA TAXI RANK INTO CHURCH STREET THEN TURN LEFT INTO EAST STREET AND JOIN R34 CONTINUE WITH THE SAME ROAD AND TURN RIGHT INTO P463 CONTINUE WITH THE SAME ROAD INTO EMONDLO AND CONTINUE PASS MONDLO AND TURN LEFT INTO R34 CONTINUE WITH THE SAME ROAD AND TURN LEFT INTO NQUTHU TAXI RANK. RETURN JOURNEY SAME AS FORWARD JOURNEY.
12.4	2100M12100F510047694 - VRYHEID PLAZA TAXI RANK TO NEWCASTLE. FROM VRYHEID TAXI RANK INTO CHURCH STREET, INTO R33 TURN RIGHT AT BLOOD RIVER, PASS UTRCHT, THEN TURN LEFT INTO R33 THEN TURN RIGHT AND JOINING ALLEN STREET, PROCEED INTO NEWCASTLE TAXI RANK AND RETURN. RETURN JOURNEY: SAME AS FORWARD JOURNEY.
12.5	2100M12207J810047699 - VRYHEID PLAZA TO PAULPIETTERSBURG. FROM VRYHEID PLAZA TAXI RANK INTO STRETCH CRESCENT ROAD, TURN LEFT INTO R69, TURN LEFT INTO P34/4, CONTINUE WITH THE SAME ROAD AND TURN RIGHT INTO PAULPIETTERSBURG TAXI RANK. RETURN. FROM VRYHEID PLAZA TAXI RANK, INTO CHURCH STREET, TURN RIGHT INTO EMMET STREET, JOIN R33, CONTINUE WITH THE SAME ROAD AND TURN RIGHT INTO PAULPIETTERSBURG TAXI RANK AND RETURN. RETURN JOURNEY: SAME AS FORWARD JOURNEY.
12.6	2100M121004P10047700 - VRYHEID PLAZA TAXI RANK TO DUNDEE. FROM VRYHEID PLAZA TAXI RANK, TURN RIGHT INTO CHURCH STREET, CONTINUE ALONG CHURCH STREET, JOIN R34 BECOMING R33, INTO AND ALONG R33, TURN RIGHT INTO DUNDEE TAXI RANK AND RETURN. RETURN JOURNEY: SAME AS FORWARD JOURNEY.
12.7	KZN601NS10160 - VRYHEID TO ERMELO FROM VRYHEID TAXI RANK INTO STRECH CRESCENT ROAD, TURN LEFT INTO R69, TURN LEFT INTO P34/4 CONTINUE WITH PAULPIETERSBURGH PROCEED WITH R33 AND TURN LEFT INTO N2, CONTINUE WITH N2 INTO PIET RETIEF, CONTINUE WITH N2 INTO ERMELO, VOORTREKKER (N2) AND TURN LEFT TO BORDER STREET AND STRAIGHT TO THE END OF THAT STREET AND TURN RIGHT, THEN TURN LEFT WITH SLUITER STREET, THEN INTO ERMELO TAXI RANK AND RETURN.
12.8	2100M121005B10047696 - VRYHEID PLAZA TAXI RANK TO EMPANGENI FROM VRYHEID PLAZA TAXI RANK IN VRYHEID INTO STRETCH CRESCENT, TURN LEFT INTO EAST STREET INTO R34 AND CONTINUE WITH THE SAME ROAD, PASS MELMOTH TURN LEFT TO NKWALINI, CONTINUE THE SAME ROAD AND TURN RIGHT INTO EMPANGENI TAXI RANK AND RETURN. RETURN JOURNEY: SAME AS FORWARD JOURNEY.
12.9	2207J52100FK10047693 - VRYHEID PLAZA TAXI RANK TO NONGOMA FROM VRYHEID PLAZA TAXI RANK INTO STRETCH CRESCENT ROAD, TURN LEFT INTO R66, CONTINUE WITH THE SAME ROAD, TURN RIGHT INTO R618, PASS NGOME POLICE STATION THEN TURN RIGHT INTO R66, PROCEED ALONG R66 INTO NONGOMA TAXI RANK AND RETURN USING THE SAME ROUTE



transport

Department:
Transport
Province of KwaZulu-Natal

GAZETTE

LGKZNG16-2019-JUL

REGION: ALL

12.10	2100M12206LS10047697 - VRYHEID PLAZA TAXI RANK TO DURBAN FROM VRYHEID PLAZA TAXI RANK LEFT INTO EAST STREET INTO R34 AND CONTINUE ALONG R34, PASS MELMOTH JOINING R66, PASS ESHOWE, PASS GINGINDLOVU TILL JOIN N2 PROCEED ALONG N2, PASS BALLITO THEN CONTINUE ALONG THE COAST THEN TURN LEFT INTO UMGENI ROAD AND TURN RIGHT INTO LEOPARD STREET THEN JOIN BEREA ROAD, CONTINUE INTO NEW MARKET TURN INTO OLD FORT ROAD THEN TURN LEFT INTO UMGENI ROAD AGAIN INTO NEW DURBAN STATION TAXI RANK AND RETURN. RETURN JOURNEY: SAME AS FORWARD JOURNEY
12.11	KZN601NS120064 - FROM VRYHIED PLAZA TAXI RANK INTO STRECH CRESCENT ROAD TURN LEFT INTO R69 LEFT INTO P34/4 CONTINUE WITH THE ROAD INTO PAULPIETERSBURG PROCEED WITH R33, TURN LEFT INTO N2 CONTINUE WITH N2 TURN LEFT INTO PIET RITIEF TAXI RANK AND RETURN AS FORWARD.
12.12	KZPRERC2789092 - VRYHEID PLAZA TAXI RANK TO DANNY DALTON (AMENDED ROUTE) FROM VRYHEID PLAZA TAXI RANK, TURN RIGHT INTO KERK STREET AND TURN LEFT INTO OOS STREET BECOMING R34 PROCEED AND LEFT TO P573 AND LEFT TO DANNY DALTON RANK TO OFFLOAD AND RETURN TO VRYHEID USING THE SAME ROUTE IN REVERSE.
12.13	KZPRERC2788700 - VRYHEID PLAZA TAXI RANK TO ULUNDI INTERMODAL FACILITY FROM VRYHEID PLAZA TAXI RANK, TURN RIGHT INTO KERK STREET TURN LEFT INTO OOS STREET BECOMING R34 PROCEED UNTIL R66 AND R34 INTERSECTION (ALSO KNOWN AS 19) TAKE R66 TOWARDS ULUNDI BECOMING KING DINUZULU AND TURN RIGHT INTO PRINCESS MAGOGO, TURN RIGHT INTO AN UNNAMED ROAD LEADING TO ULUNDI INTERMODAL FACILITY, TURN RIGHT INTO THE FACILITY TO DROP AND PICK PASSENGERS BACK TO VRYHEID PLAZA TAXI RANK.
12.14	2100M12100HB10047698 - VRYHEID PLAZA TO PONGOLA FROM VRYHEID PLAZA TAXI RANK INTO STRETCH CRESCENT, TURN LEFT INTO R69, CONTINUE ALONG R69, PASS LOUWSBURG, CONTINUE ALONG R69 THEN TURN LEFT INTO N2 AND PROCEED UNTIL REACHING PONGOLA TAXI RANK, AND RETURN. RETURN JOURNEY: SAME AS FORWARD.



transport

Department:
Transport
Province of KwaZulu-Natal

GAZETTE

LGKZNG16-2019-JUL

REGION: ALL

1) Application Number: APP0094410	2) Gazette Number: LGKZNG16-2019-JUL
3) Applicant: TZ BUTHELEZI ID NO. 6002130680085 Association: VRYHEID TAXI ASSOCIATION	4) Applicant Address: P.O BOX 239 VRYHEID 3100
5) Existing Licence Holder: NOT APPLICABLE ID NO. NOT APPLICABLE	6) Existing Licence Holder Address: NOT APPLICABLE
7) Type of application: ADD AUTHORISATIONS/ROUTES	8) Operating Licence Number: LGKZN0803000613
9) Vehicle Type: MINIBUS	10) 1 X 15 (SEATED) + 0 (STANDING)
11) Region: ZULULAND	
12.1	KZN601NS10160 - VRYHEID TO ERMELO FROM VRYHEID TAXI RANK INTO STRECH CRESCENT ROAD, TURN LEFT INTO R69, TURN LEFT INTO P34/4 CONTINUE WITH PAULPIETERSBURGH PROCEED WITH R33 AND TURN LEFT INTO N2, CONTINUE WITH N2 INTO PIET RETIEF, CONTINUE WITH N2 INTO ERMELO, VOORTREKKER (N2) AND TURN LEFT TO BORDER STREET AND STRAIGHT TO THE END OF THAT STREET AND TURN RIGHT, THEN TURN LEFT WITH SLUITER STREET, THEN INTO ERMELO TAXI RANK AND RETURN.
12.2	2207J52207EP10121012 - VRYHEID TO NKANDLA. FROM VRYHEID PLAZA TAXI RANK INTO CHURCH STREET AND JOIN R34, CONTINUE WITH THE SAME ROAD AND TURN LEFT INTO P54 AT BLOODRIVER, CONTINUE WITH THE SAME ROAD PASS NQUTHU CONTINUE WITH THE SAME ROAD AND TURN RIGHT INTO FORT LUWIS, CONTINUE WITH THE SAME ROAD UNTIL NKANDLA TAXI RANK. RETURN JOURNEY: SAME AS FORWARD JOURNEY.
12.3	2207J52207GY10121010 - VRYHEID TO NQUTHU. FROM VRYHEID TAXI RANK INTO CHURCH STREET AND JOIN R34, CONTINUE WITH THE SAME ROAD AND TURN LEFT AT BLOOD RIVER INTO P54, CONTINUE WITH THE SAME ROAD AND TURN LEFT INTO NQUTHU TAXI RANK. RETURN JOURNEY: SAME AS FORWARD JOURNEY. FROM VRYHEID PLAZA TAXI RANK INTO CHURCH STREET THEN TURN LEFT INTO EAST STREET AND JOIN R34 CONTINUE WITH THE SAME ROAD AND TURN RIGHT INTO P463 CONTINUE WITH THE SAME ROAD INTO EMONDLO AND CONTINUE PASS MONDLO AND TURN LEFT INTO P54 CONTINUE WITH THE SAME ROAD AND TURN LEFT INTO NQUTHU TAXI RANK. RETURN JOURNEY SAME AS FORWARD JOURNEY.
12.4	2207J52202DH10121011 - VRYHEID TO LADYSMITH FROM VRYHEID PLAZA TAXI RANK INTO CHURCH STREET AND JOIN R34 WITH BECOME R33 CONTINUE WITH SAME ROAD PASS DUNDEE JOIN R602 PASS GLENCOE, CONTINUE WITH THE SAME ROAD AND JOIN N11 AND CONTINUE WITH THE SAME ROAD UNTIL REACHING LADYSMITH TAXI RANK, AND RETURN USING THE SAME ROUTE
12.5	KZPRERC2719169 - FROM VRYHEID PLAZA TAXI RANK INTO STRETCH CRESCENT ROAD TURN LEFT INTO R69 LEFT INTO P34/4 CONTINUE WITH THE ROAD INTO PAULPIETERSBURG PROCEED WITH R33, TURN LEFT INTO N2 CONTINUE WITH N2 TURN LEFT INTO PIET RITIEF TURN TAXI RANK AND RETURN AS FORWARD.



transport

Department:
Transport
Province of KwaZulu-Natal

GAZETTE

LGKZNG16-2019-JUL

REGION: ALL

1) Application Number: APP0096169	2) Gazette Number: LGKZNG16-2019-JUL
3) Applicant: C MASONDO ID NO. 5402155272084 Association: VRYHEID TAXI ASSOCIATION	4) Applicant Address: P O BOX 2212 VRYHEID KWAZULU- NATAL 3100
5) Existing Licence Holder: NOT APPLICABLE ID NO. NOT APPLICABLE	6) Existing Licence Holder Address: NOT APPLICABLE
7) Type of application: ADD AUTHORISATIONS/ROUTES	8) Operating Licence Number: LGKZN0803000692
9) Vehicle Type: MINIBUS	10) 1 X 14 (SEATED) + 0 (STANDING)
11) Region: ZULULAND	
12.1	2207J52207GY10121010 - VRYHEID TO NQUTHU. FROM VRYHEID TAXI RANK INTO CHURCH STREET AND JOIN R34, CONTINUE WITH THE SAME ROAD AND TURN LEFT AT BLOOD RIVER INTO P54, CONTINUE WITH THE SAME ROAD AND TURN LEFT INTO NQUTHU TAXI RANK. RETURN JOURNEY: SAME AS FORWARD JOURNEY. FROM VRYHEID PLAZA TAXI RANK INTO CHURCH STREET THEN TURN LEFT INTO EAST STREET AND JOIN R34 CONTINUE WITH THE SAME ROAD AND TURN RIGHT INTO P463 CONTINUE WITH THE SAME ROAD INTO EMONDLO AND CONTINUE PASS MONDLO AND TURN LEFT INTO R54 CONTINUE WITH THE SAME ROAD AND TURN LEFT INTO NQUTHU TAXI RANK. RETURN JOURNEY SAME AS FORWARD JOURNEY.
12.2	2207J52202DH10121011 - VRYHEID TO LADYSMITH FROM VRYHEID PLAZA TAXI RANK INTO CHURCH STREET AND JOIN R34 WITH BECOME R33 CONTINUE WITH SAME ROAD PASS DUNDEE JOIN R602 PASS GLENCOE, CONTINUE WITH THE SAME ROAD AND JOIN N11 AND CONTINUE WITH THE SAME ROAD UNTIL REACHING LADYSMITH TAXI RANK, AND RETURN USING THE SAME ROUTE
12.3	2207J52207EP10121012 - VRYHEID TO NKANDLA. FROM VRYHEID PLAZA TAXI RANK INTO CHURCH STREET, AND JOIN R34, CONTINUE WITH THE SAME ROAD AND TURN LEFT INTO P54 AT BLOODRIVER, CONTINUE WITH THE SAME ROAD PASS NQUTHU CONTINUE WITH THE SAME ROAD AND TURN RIGHT INTO FORT LUWIS, CONTINUE WITH THE SAME ROAD UNTIL NKANDLA TAXI RANK. RETURN JOURNEY: SAME AS FORWARD JOURNEY.
12.4	KZN601NS10160 - VRYHEID TO ERMELO FROM VRYHEID TAXI RANK INTO STRECH CRESCENT ROAD, TURN LEFT INTO R69, TURN LEFT INTO P34/4 CONTINUE WITH PAULPIETERSBURGH PROCEED WITH R33 AND TURN LEFT INTO N2, CONTINUE WITH N2 INTO PIET RETIEF, CONTINUE WITH N2 INTO ERMELO, VOORTREKKER (N2) AND TURN LEFT TO BORDER STREET AND STRAIGHT TO THE END OF THAT STREET AND TURN RIGHT, THEN TURN LEFT WITH SLUITER STREET, THEN INTO ERMELO TAXI RANK AND RETURN.
12.5	KZN601NS120064 - FROM VRYHIED PLAZA TAXI RANK INTO STRECH CRESCENT ROAD TURN LEFT INTO R69 LEFT INTO P34/4 CONTINUE WITH THE ROAD INTO PAULPIETERSBURG PROCEED WITH R33, TURN LEFT INTO N2 CONTINUE WITH N2 TURN LEFT INTO PIET RITIEF TAXI RANK AND RETURN AS FORWARD.



transport

Department:
Transport
Province of KwaZulu-Natal

GAZETTE

LGKZNG16-2019-JUL

REGION: ALL

1) Application Number: APP0096535	2) Gazette Number: LGKZNG16-2019-JUL
3) Applicant: CB GUMEDE ID NO. 6011160603081 Association: ESIKHAWINI TAXI ASSOCIATION	4) Applicant Address: P O BOX 2288 ESIKHAWINI 3887
5) Existing Licence Holder: NOT APPLICABLE ID NO. NOT APPLICABLE	6) Existing Licence Holder Address: NOT APPLICABLE
7) Type of application: NEW OPERATING LICENCE	8) Operating Licence Number: NOTAVAILABLE
9) Vehicle Type: MINIBUS	10) 1 X 13 (SEATED) + 0 (STANDING)
11) Region: UTHUNGULU	
12.1	2207YW2207W300050647 - ESIKHAWINI TO RICHARDSBAY DEPART ESIKHAWINI TAXI RANK, TURN LEFT INTO MTHOMBONI ROAD, RIGHT INTO MDLEBE MPUMA (EAST), INTO MELONI (P106). CARRY STRAIGHT DOWN THE B10 (P106), PAST MADLANKALA, TURN RIGHT INTO R34 (JOHN ROSS PARKWAY), TURN LEFT WEST CENTRAL ARTERIAL CARRY STRAIGHT INTO BULLION BOULEVARD, THEN TURN LEFT INTO TAXI CITY RANK RICHARDSBAY, RETURN ALONG THE SAME ROUTE.
12.2	2207YW2207W300050648 - ESIKHAWINI TO RICHARDS BAY VIA ALTON 2. DEPART ESIKHAWINI RANK, LEFT INTO MTHOMBONI ROAD, RIGHT INTO MDLEBE MPUMA (EAST), INTO MELONI (P106), CARRY ON STRAIGHT DOWN THE B10 (P106), PAST MADLANKALA, TURN RIGHT INTO R34 (JOHN ROSS PARKWAY), TURN RIGHT INTO ALUMINA ALLEE, 100 METRES AWAY FROM THE ROAD, OFF LOADING AT BUS STOP (MARINGINI). RETURN, STRAIGHT ACROSS ALUMINA ALLEE, OFF LOADING AT AMALGAMATED, ENGINE GARAGE, IKHWEZI DEPORT BELL, SHELL GARAGE, ZCBF, DOLLAR DRIVE, TURN RIGHT AND LEFT INTO BULLION BOULEVARD AND TURN LEFT INTO TAXI RANK RICHARDSBAY, AND RETURN ALONG THE SAME ROUTE.
12.3	2207YW2207W300050655 - ESIKHAWINI (MPEMBENI) TO RICHARDS BAY DEPART ESIKHAWINI TAXI RANK, TURN RIGHT INTO MTHOMBONI ROAD, CARRY STRAIGHT ACROSS MDLEBE MPUMA ROBOTS ALONG D887 TO MPEMBENI (LEXON TEA ROOM), TURN BACK ALONG D887, STRAIGHT DOWN THE B10 (P106), PAST MADLANKALA, TURN RIGHT INTO R34 (JOHN ROSS PARKWAY), TURN LEFT INTO WEST CENTRAL ARTERIAL, CARRY STRAIGHT TO BULLION BOULEVARD, THEN LEFT INTO TAXI CITY RANK RICHARDSBAY ALONG THE SAME ROUTE.
12.4	2207YW2207XJ00050650 - ESIKHAWINI TO EMPANGENI RAIL DEPART ESIKHAWINI RANK, TURN LEFT INTO MTHOMBONI ROAD, CARRY STRAIGHT INTO D1567, TURN RIGHT INTO N2 (FREEWAY), TURN LEFT INTO R34 (JOHN ROSS PARKWAY), STRAIGHT INTO TANNER ROAD, OFF LOADING AT KENTUCKY, POST OFFICE, EMRICMOTORS AND TURN LEFT INTO B RANK, OFF LOADING THEN TURN INTO MAIN ROAD, TURN LEFT AND RIGHT GRANTHAM HIGHWAY, BACK INTO R34, TURN RIGHT INTO MAXWELL STREET, THEN LEFT INTO LOT63 TAXI RANK, TURN RIGHT INTO N2 (NGOYA X ROADS) STRAIGHT TO EMPANGNI CIRCLE, LEFT INTO TANNER ROAD, THEN RIGHT INTO B-RANK, TURN RIGHT INTO TANNER ROAD, TURN LEFT INTO R34, RIGHT INTO MAXWELL STREET, LEFT INTO LOT63, TAXI RANK EMPANGENI AND RETURN ALONG THE SAME ROUTE.
12.5	2207YW2207XJ00050654 - ESIKHAWINI TO EMPANGENI LOT63 DEPART ESIKHAWINI RANK, TURN LEFT INTO MTHOMBONI ROAD, STRAIGHT INTO D1567, TURN RIGHT INTO N2, LEFT INTO R34 (JOHN ROSS PARKWAY), STRAIGHT INTO MAIN ROAD, OFF LOADING AT SPEEDY, TURN LEFT INTO PRESIDENT SWART AVENUE, OFF LOADING AT CENTRAL PARK, TOTAL GARAGE, TURN RIGHT INTO MAXWELL STREET, THEN LEFT INTO LOT63 TAXI RANK EMPANGENI AND RETURN ALONG THE SAME ROUTE.
12.6	2207YW2207XJ00050657 - ESIKHAWINI (PORT DUNFORD) TO EMPANGENI DEPART ESIKHAWINI RANK TO PORT DUNFORD, ALONG D537 TO KWAMOLI TEA ROOM AND TURN BACK ALONG D537, TURN LEFT INTO D1597, STRAIGHT TO MASONGO X ROADS, TURN LEFT INTO MDLEBE MPUMA, RIGHT INTO MELONI (P106), CARRY STRAIGHT DOWN THE B10 (P106), PAST MADLANKALA, TURN LEFT INTO R34 (JOHN ROSS PARKWAY), TURN LEFT INTO TANNER ROAD, OFFLOADING AT KENTUCKY, POST OFFICE, EMRIC MOTORS, LEFT INTO B-RANK, BACK INTO MAIN ROAD, LEFT AND RIGHT INTO GRANTAM HIGHWAY, TURN RIGHT INTO MAXWELL STREET, THEN LEFT INTO LOT 63 TAXI RANK EMPANGNI, AND RETURN ALONG THE SAME ROUTE.
12.7	2207YW2208B8L00179114 - ESIKHAWINI TO KWADLANGEZWA. FROM ESIKHAWINI AND THEREAFTER TURNING INTO MTHOMBONI ROAD ACROSS THE ROBOTS AND CARRYING STRAIGHT D1567 AND STRAIGHT ACROSS P2 (NGOYE ROAD) AND STRAIGHT INTO D361 AND THERE AFTER TURNING RIGHT TO UNGOYE UNIVERSITY, KWADLANGEZWA TAXI RANK (POST OFFICE) PICKING UP PASSENGERS AT KWADLANGEZWA TAXI RANK AND RETURN ALONG THE SAME ROUTE IN RESPECT OF ETA AND THE ROUTE DEPARTING KWADLANGEZWA TAXI RANK TO POST OFFICE, MFUNDO STREET, PICK UP AND DROP OFF PASSENGERS, STRAIGHT TO CROSS ROAD R102 TO ESIKHAWINI TAXI RANK SITUATED AT MTHOMBENI ROAD DROP OFF AND PICK UP, PASSENGERS AT ESIKHAWINI TAXI RANK AND RETURN ALONG THE SAME ROUTE IN RESPECT OF KTA, THE RETURN ROUTE FOR KTA SHALL EXACTLY BE SIMILAR AS THAT OF ETA BY DEFINITION.



transport

Department:
Transport
Province of KwaZulu-Natal

GAZETTE

LGKZNG16-2019-JUL

REGION: ALL

1) Application Number: APP0100237	2) Gazette Number: LGKZNG16-2019-JUL
3) Applicant: TS NTOMBELA ID NO. 7302015464087 Association: INSELENI TAXI ASSOCIATION	4) Applicant Address: PO BOX 382 MTUBATUBA 3935
5) Existing Licence Holder: NOT APPLICABLE ID NO. NOT APPLICABLE	6) Existing Licence Holder Address: NOT APPLICABLE
7) Type of application: NEW OPERATING LICENCE	8) Operating Licence Number: LKNKZN0148176
9) Vehicle Type: MINIBUS	10) 1 X 13 (SEATED) + 0 (STANDING)
11) Region: UTHUNGULU	
12.1	2207W32207W300053133 - NSELENI TO RICHARDS BAY. FROM NSELENI TAXI RANK INTO N2, INTO R34 AND PROCEED INTO RICHARDS BAY AND INTO BRACKEHAM ROAD, INTO ALTON ROAD, INTO BUSINESS INDUSTRIES, INTO HABOUR, AND INTO RICHARDS BAY TAXI RANK AND RETURN.
12.2	2207W322074410053135 - NSELENI TO MTUBATUBA NSELENI TAXI RANK TURN LEFT INTO N2, PROCEED ALONG N2 AND TURN RIGHT INTO R102 & PROCEED TO MTUBATUBA TAXI RANK AND RETURN.
12.3	2207W32100DX10053137 - NSELENI TO MKUZE NSELENI INTO N2, PROCEED ALONG N2, TURN LEFT INTO MKHUZE TAXI RANK AND RETURN.
12.4	2207W32100DX10053139 - NSELENI TO EMPANGENI NSELENI TAXI RANK TO EMPANGENI TURN RIGHT JOINING N2 SOUTH DRIVING TO EMPANGENI RAIL, TURN RIGHT LEAVING N2 TO R34 ROAD TO EMPANGENI RAIL, TURN LEFT TO MAIN ROAD THEN TURN RIGHT BY USING TANNER ROAD, LEAVE TANNER ROAD STRAIGHT TO THE TAXI RANK AT EMPANGENI RAIL, THEN DRIVE TO EMPANGENI UP TOWN BY USING TANNER ROAD, TURN LEFT JOINING MAXWELL STREET, TURN LEFT TO EMPANGENI TAXI RANK AND RETURN.
12.5	2207W32100DX10053142 - NSELENI TO MKHOMA FROM NSELENI TAXI RANK INTO BHEJANE ROAD, PROCEED ALONG BHEJANE, PASS MKHOMA (PICK UP PASSENGERS), MKHOMA TAXI RANK AND RETURN.
12.6	2207W32100DX10053143 - NSELENI TO MABHUYENI FROM NSELENI TAXI RANK USING BHEJANE ROAD TO MABHUYENI (PICK UP PASSENGER), RETURN OR PROCEED TO EMPANGENI AS PER ROUTE4 ABOVE.
12.7	2207W32100DX10053144 - NSELENI TO KWANGWANASE FROM NESLENI INTO N2, PROCEED ALONG N2 PASS MKHUZE & TURN LEFT INTO PS22/1 AND PROCEED INTO KWANGWANASE TAXI RANK AND RETURN.



transport

Department:
Transport
Province of KwaZulu-Natal

GAZETTE

LGKZNG16-2019-JUL

REGION: ALL

1) Application Number: APP0100280	2) Gazette Number: LGKZNG16-2019-JUL
3) Applicant: MS MNGADI ID NO. 8311255356084 Association: NOT AVAILABLE	4) Applicant Address: 696 CONGO AREA INANDA DURBAN KWA-ZULU NATAL 4309
5) Existing Licence Holder: NOT APPLICABLE ID NO. NOT APPLICABLE	6) Existing Licence Holder Address: NOT APPLICABLE
7) Type of application: NEW OPERATING LICENCE	8) Operating Licence Number: NOTAVAILABLE
9) Vehicle Type: OTHER	10) 1 X 6 (SEATED) + 0 (STANDING)
11) Region: DURBAN WEST	
12.1	<p>KZPRERC2789582 - SCHOLARS AND THIER PERSONAL EFFECTS: 696 CONGO HOUSE TO ESBERRY HIGH SCHOOL FIRST LOAD THE VEHICLE STARTS AT CONGO HOUSE NUMBER 696 DRIVE STRAIGHT ON FONONO SHANGASE ROAD TO PICK UP 2 CHILDREN AT HOUSE NUMBER 698 THEN TURN LEFT TO MFU MKHIZE ROAD PICK UP 2 CHILDREN AT HOUSE NUMBER 718 THEN CARRY ON STRAIGHT ON CURRENT ROAD PICK UP 3 CHILDREN AT HOUSE NO. 895. THEN JOIN M25 ROAD DR LANGALIBALELE JOHN DUBE ROAD GO STRAIGHT TO DROP OFF 2 CHILDREN AT PHOENIX HEIGHT PRIMARY SCHOOL PROCEED TO DROP OFF 3 CHILDREN AT SUNFORD PRIMARY SCHOOL THEN PROCEED TO DROP OFF 2 CHILDREN AT SPACENOVA PRIMARY SCHOOL. SECOND LOAD FROM SPACENOVA PRIMARY SCHOOL DRIVE BACK TO PICK UP 3 CHILDREN AT HOUSE NO 98 TOWN PHASE THEN TURN RIGHT PICK UP 2 CHILDREN AT NKULULEKO YABANTU ROAD THEN DRIVE BACK TO M25 ROAD PASS THE CIRCLE THEN TURN RIGHT PICK UP 2 CHILDREN. THEN DRIVE TO M25 DR LANGALIBALELE JOHN DUBE ROAD THEN JOIN WESTERN ROAD THEN TURN LEFT AND DROP OFF 2 CHILDREN AT BROOKDALE PRIMARY SCHOOL THEN GO BACK TO WESTERN ROAD THEN DROP 1 CHILD AT WESTERN PRIMARY SCHOOL. THEN JOIN PHOENIX HIGHWAY THEN TURN RIGHT THEN TURN LEFT DROP OFF 1 CHILD AT LONGCRAFT PRIMARY SCHOOL THEN DRIVE STRAIGHT TO LONG CROFT ROAD TO DROP OFF 1 CHILD AT RIDE VELLY PRIMARY SCHOOL THEN GO BACK TO LONG CROFT ROAD THEN TURN RIGHT TO DROP OFF 2 CHILDREN AT ESBERRY HIGH SCHOOL.</p>



transport

Department:
Transport
Province of KwaZulu-Natal

GAZETTE

LGKZNG16-2019-JUL

REGION: ALL

1) Application Number: APP0100312	2) Gazette Number: LGKZNG16-2019-JUL
3) Applicant: M MKHIZE ID NO. 6203120953082 Association: NOT AVAILABLE	4) Applicant Address: 2606 MT MORIAH PHOENIX DURBAN KWA-ZULU NATAL 4068
5) Existing Licence Holder: NOT APPLICABLE ID NO. NOT APPLICABLE	6) Existing Licence Holder Address: NOT APPLICABLE
7) Type of application: NEW OPERATING LICENCE	8) Operating Licence Number: NOTAVAILABLE
9) Vehicle Type: OTHER	10) 1 X 0 (SEATED)
11) Region: DURBAN WEST	
12.1	<p>KZPRERC2789631 - SCHOLARS AND THEIR PERSONAL EFFECTS: NO.2646 MOUNT MORIA TO GREEN-HEIGHT PRIMARY SCHOOL THE VEHICLE STARTS AT HOME HOUSE NO2646 MOUNT MORIA TURN RIGHT THEN TURN LEFT DRIVE STRAIGHT TO PICK UP 6 CHILDREN AT SIHLE CONTAINER THEN TURN LEFT TO UMSOLO PLACE HOUSE NO.C119 THEN TURN TO ISINWAZI PLACE DRIVE STRAIGHT SHORTLY THEN TURN RIGHT PICK UP 5 CHILDREN AT IMBATHI WAY ON HOUSE NO577. THEN DROP OFF 6 CHILDREN AT GREENBERRY PRIMARY SCHOOL PROCEED THEN TURN LEFT JOIN GREEN-HEIGHT ROAD DROP OFF 5 CHILDREN AT GREEN-HEIGHT PRIMARY SCHOOL THEN PROCEED STRAIGHT AND TURN RIGHT WITH STONEBRIDGE ROAD THEN DROP OFF 4 CHILDREN. THEN GO BACK TO PARK THE VEHICLE AT GREENBERRY PRIMARY SCHOOL. USE THE SAME ROUTE WHEN GOING BACK TO DROP EACH LEARNER AT THEIR STATIONS.</p>



transport

Department:
Transport
Province of KwaZulu-Natal

GAZETTE

LGKZNG16-2019-JUL

REGION: ALL

1) Application Number: APP0100608	2) Gazette Number: LGKZNG16-2019-JUL
3) Applicant: SD MBATHA ID NO. 7403115406083 Association: NOT AVAILABLE	4) Applicant Address: P.O. BOX 321 ST LUCIA 3936
5) Existing Licence Holder: NOT APPLICABLE ID NO. NOT APPLICABLE	6) Existing Licence Holder Address: NOT APPLICABLE
7) Type of application: NEW OPERATING LICENCE	8) Operating Licence Number: NOTAVAILABLE
9) Vehicle Type: METERED TAXI	10) 1 X 0-8 (SEATED) + 0 (STANDING)
11) Region: UMKHANYAKUDE	
12.1	KZPRERC2735045 - CHARTER SERVICE FROM MTUBATUBA MALL, IN MTUBATUBA TO VARIOUS POINTS WITHIN FIFTY (50) KILOMETERS RADIUS AND RETURN.



transport

Department:
Transport
Province of KwaZulu-Natal

GAZETTE

LGKZNG16-2019-JUL

REGION: ALL

1) Application Number: APP0102450	2) Gazette Number: LGKZNG16-2019-JUL
3) Applicant: JM BHENGU ID NO. 6012305681081 Association: MPUMALANGA AND DISTRICT TAXI ASSOCIATION	4) Applicant Address: P O BOX 267 GEORGEDALE HAMMARSDALE 3710
5) Existing Licence Holder: BJ BHENGU ID NO. 6909215490083	6) Existing Licence Holder Address: P O BOX 267 GEORGEDALE HAMMARSDALE 3710
7) Type of application: DECEASED TRANSFER AND NEW OPERATING LICENCE AND CONVERSION	8) Operating Licence Number: 1252526
9) Vehicle Type: MINIBUS	10) 1 X 12 (SEATED) + 0 (STANDING)
11) Region: DURBAN WEST	
12.1	2100BF21001910051115 - LADYSMITH TO BERGVILLE INBOUND: FROM LYELL STREET TAXI RANK, TURN LEFT INTO LYELL STREET, ALONG LYELL STREET, TURN LEFT INTO N11, ALONG N11, TURN RIGHT INTO R616, PROCEED ALONG R616, TURN LEFT INTO R74, TURN LEFT INTO KINGSWAY STREET, TURN RIGHT INTO SOUTH STREET, TURN LEFT INTO WEST STREET, ALONG WEST STREET, TURN LEFT INTO APPROVED TAXI RANK IN BERGVILLE OUTBOUND: FROM APPROVED TAXI RANK IN BERGVILLE, INTO HIGH STREET, TURN RIGHT INTO SHAWATT STREET, TURN RIGHT INTO SOUTH STREET, TURN LEFT INTO KINGSWAY STREET, TURN RIGHT INTO R74, TURN RIGHT INTO R616, PROCEED ALONG R616, TURN LEFT INTO R103, TURN LEFT INTO N11, INTO LYELL STREET, TURN RIGHT INTO LYELL STREET TAXI RANK
12.2	2100BF7203CE10051114 - LADYSMITH TO QWAQWA INBOUND FROM: LYELL STREET TAXI RANK, TURN LEFT INTO QUEEN STREET, TURN LEFT INTO DEATE STREET, INTO HARRISMITH ROAD, TURN LEFT INTO HARRISMITH R103, ALONG HARRISMITH R103 ROAD, INTO R527 PROCEED R527, TURN LEFT INTO MOMLOOT STREET QWAQWA, PROCEED ALONG MAMLOOT STREET INTO PHUTHADITSHABA CORNER MAMDOI STREET AND MOTEBANG STREET TAXI RANK IN QWAQWA OUTBOUND FROM APPROVED TAXI RANK IN PHUTHADITSHABA, CORNER MAMDOI STREET AND MOTEBANG STREET, INTO MAMPOI STREET, TURN RIGHT INTO R527 ROAD, PROCEED ALONG R527 ROAD, INTO MARCKECHNIA STREET, INTO HARRISMITH ROAD R103, PROCEED ALONG HARRISMITH R103, INTO PORT ROAD, INTO KING STREET, TURN LEFT INTO LYELL STREET, TURN RIGHT INTO LYELL STREET TAXI RANK
12.3	22026D22026D00052013 - HARDING TAXI RANK TO WEZA SAWMILL. FROM APPROVED TAXI RANK IN HARDING TURN LEFT TO FIELD STREET UPON REACHING THE INTERSECTION, TURN LEFT INTO LIVINGSTONE STREET UNTIL YOU APPROACH THE LIVINGSTONE / HAWKINS STREET INTERSECTION; TURN RIGHT INTO HAWKINS STREET LEADING TO N2. PROCEED ALONG N2 AND TURN LEFT (WEZA ROAD) INTO APPROVED TAXI RANK IN SAWMILL. OFFLOAD, LOAD AND RETURN ALONG THE FORWARD ROUTE IN REVERSE.
12.4	22065K22065K00052050 - CHARTER SERVICE FROM MPUMALANGA TAXI RANK TO POINT WITHIN THE PROVINCE OF KZN ONLY.NO PICKING UP OR SETTING DOWN OF PASSENGERS EN ROUTE.
12.5	22065K2206LS00052048 - MPUMALANGA TAXI RANK TO DURBAN. FROM MPUMALANGA TAXI RANK ON MEYIWA MAIN ROAD, TURN LEFT 2011 STREET, TURN RIGHT 74095 STREET, TURN RIGHT P385, TURN RIGHT N3, PASS MARIANHILL TOLL PLAZA, OR N3, LEFT M13, LEFT OLD MAIN ROAD PINETOWN, RIGHT STAPLETON ROAD, LEFT M13, LEFT N3, TURN LEFT INTO BEREA ROAD NORTH, RIGHT INTO BEREA ROAD, INTO WEST STREET, LEFT TURN RUSSELL STREET AND RANK AT THE INTERSECTION OF RUSSELL STREET AND PINE STREET. ALTERNATIVE ROUTE. FROM BEREA ROAD NORTH, INTO OLD DUTCH ROAD, INTO ALICE STREET, TURN RIGHT INTO GREY STREET, BECOMING BROAD STREET, RIGHT TURN SMITH STREET, RIGHT TURN RUSSELL STREET AND PROCEED TO RANK AS ABOVE, RETURN TRIP- FROM RANK AT THE INTERSECTION OF PINE STREET, LEFT TURN INTO N3, FROM THE N3 DRIVE BACKWARDS ON THE SAME ROUTE AS THE FORWARD TRIP.
12.6	22065K2206R400052047 - MPUMALANGA TO WESTMEAD FROM MPUMALANGA TAXI RANK ON MEYIWA MAIN ROAD, TURN LEFT 2011 STREET, TURN RIGHT 74095 STREET, TURN RIGHT P385, TURN RIGHT N3, PASS MARIANHILL TOLL PLAZA, LEFT RICHMOND ROAD, LEFT WESTMEAD ROAD, LEFT ALEXANDER ROAD, RIGHT TRAFFORD ROAD, LEFT RICHMOND ROAD, LEFT SWANFIELD ROAD, LEFT INTO TAXI HOLDING ON COMMERCIAL ROAD AND RETURN BACK ON THE SAME ROUTE TO ALL UNITS WITHIN MPUMALANGA
12.7	22065P22019O10052040 - MPUMALANGA TAXI RANK TO MATATIELE. INBOUND: FROM MPUMALANGA TAXI RANK, TURN RIGHT TO MEYIWA ROAD, TURN LEFT TO GEORGEDALE ROAD, JOIN R103, N3 TO PIETERMARITZBURG, AND TURN OFF TO R56 UMLAAS ROAD. ROUTE: RICHMOND, IXOPO, UMZIMKHULU, KOSTAD TO OFFLOAD MATATIELE, MARKET STREET, STATION ROAD, INTO MATATIELE TAXI RANK. OUTBOUND: FROM MATATIELE TAXI RANK, STATION ROAD, MARKET ROAD 56 TO UMLAAS ROAD ROUTE: UMLAAS ROAD, CAMPERDOWN, CATO RIDGE GEORGEDALE TO MPUMALANGA TOWNSHIP AND EMALANGENI.
12.8	22065P2202EN10052039 - MPUMALANGA TAXI RANK TO ESTCOURT. INBOUND: FROM MPUMALANGA TAXI RANK, TURN RIGHT TO MEYIWA MAIN ROAD, GEORGEDALE ROAD, JOIN R103, N3, OFF RAMP ESTCOURT, HARDING STREET, ALEXANDRA STREET TO ESTCOURT TAXI RANK. OUTBOUND: FROM ESTCOURT TAXI RANK – ALEXANDRA STREET – HARDING STREET TO R103, JOIN N3 DURBAN, MPUMALANGA, INCHANGA, CATO RIDGE, OFF RAMP JOIN R103, TURN RIGHT GEORGEDALE ROAD – MEYIWA MAIN ROAD TO MPUMALANGA TOWNSHIP (ALL SECTIONS AND EMALANGENI).
12.9	22065P22065F10052033 - MPUMALANGA – CAMPERDOWN. INBOUND: FROM MPUMALANGA. ROUTE: P385, N3, P418, CHURCH STREET, VR PLANK SQUARE TO CAMPERDOWN TAXI RANK– ADJACENT TO CAMPERDOWN STATION (KPC0021). OUTBOUND: FROM CAMPERDOWN TAXI RANK – ADJACENT TO CAMPERDOWN STATION (KPC0021) ROUTE: VR PLANK SQUARE, SHEPSTONE, BISHOP, P418, N3, P385 TO MPUMALANGA.



transport

Department:
Transport
Province of KwaZulu-Natal

GAZETTE

LGKZNG16-2019-JUL

REGION: ALL

12.10	22065P22065P00052035 - MPUMALANGA TAXI RANK TO UMLAAS ROAD. INBOUND: FROM MPUMALANGA TAXI RANK, TURN RIGHT TO MEYIWA MAIN ROAD, TURN LEFT 2011 STREET, TURN RIGHT 74095 STREET, TURN LEFT P385, TURN LEFT R603. ROUTE: GEORGEDALE, CATO RIDGE, CAMPERDOWN DESTINATION UMLAAS ROAD. OUTBOUND: FROM UMLAAS ROAD, R603, N3, MPUMALANGA / INCHANGA / CATO RIDGE OFF-RAMP – JOIN R103, TURN RIGHT GEORGEDALE ROAD, MEYIWA MAIN ROAD. ROUTE: CAMPERDOWN, CATO RIDGE, GEORGEDALE DESTINATION MPUMALANGA TOWNSHIP (ALL SECTIONS INCLUDING EMALANGENI).
12.11	22065P22065P00052043 - MPUMALANGA TO HAMMERSDALE FROM (ORIGIN): MPUMALANGA TAXI RANK ON MEYIWA MAIN ROAD, TURN LEFT 2011 STREET, TURN RIGHT 74095 STREET, TURN RIGHT P385, RIGHT TURN KELLY ROAD, TURN LEFT ANDERSON ROAD ELANGENI INDUSTRIES AND RETURN BACK ON THE SAME ROUTE TO ALL UNITS WITHIN MPUMALANGA (INCLUDING EMALANGENI)
12.12	22065P22065Q00052034 - MPUMALANGA TAXI RANK TO CATO RIDGE AND ABBATOIR. FROM MPUMALANGA TAXI RANK – MEYIWA MAIN ROAD, TURN LEFT 2011 STREET, TURN RIGHT 74095 STREET, TURN LEFT P385 BECOMING R103/P1-3, TURN LEFT P423 / EDDY HAGAN, DRIVE INTO CATO RIDGE ABBATOIR TAXI RANK AND RETURN BACK ON THE SAME ROUTE.
12.13	22065P22068T10052032 - MPUMALANGA - PIETERMARITZBURG (VIA CHURCH STREET). INBOUND: FROM MPUMALANGA, P385, N3, N3/P338 (UMLAAS ROAD) INTERCHANGE, N3, MARKET ROAD INTERCHANGE, N3, BHAMBATHA (GREYTOWN), CHURCH, MASUKWANA (EAST), BOOM STREET TO BOOM / RETIEF TAXI TERMINAL (KP0013). OUTBOUND: FROM BOOM / TAXI TERMINAL (KP0013), BOOM STREET, MASUKWANA STREET (EAST), ECHO ROAD, ORTHMANN, N8, N3/P338 (UMLAAS ROAD), INTERCHANGE, N3, P385. ALTERNATIVE – INBOUND (A) P385, N3, P418, CHURCH STREET, VR PLANK SQUARE (CAMPERDOWN TAXI RANK KP0021, VR PLANK SQUARE, SHEPSTONE, BISHOP, P418, N3 / P338 (UMLAAS ROAD) INTERCHANGE, N3, MARKET ROAD INTERCHANGE, N3, BHAMBATHA (GREYTOWN), CHURCH STREET, MASUKWANA (EAST), BOOM. (B) P385, N3, P418, CHURCH STREET, VR PLANK SQUARE (CAMPERDOWN TAXI RANK KP0021), VR PLANK SQUARE, SHEPSTONE, BISHOP, P418, N3 / P338 (UMLAAS ROAD), INTERCHANGE, N3, MARKET ROAD INTERCHANGE, N3, ARMITAGE, CHATTERTON, BOSHOFF, BOOM STREET, RETIEF STREET, PIETERMARITZ STREET, PINE STREET, BOOM STREET. ALTERNATIVE – OUTBOUND, (A) BOOM STREET, MASUKWANA (EAST), ECHO, ORTHMANN, N8, N3 / P338 (UMLAAS ROAD) INTERCHANGE, P418, CHURCH STREET, VR PLANK SQUARE, SHEPSTONE, BISHOP, P418, N3, P385. RESTRICTIONS: ALONG MARKET ROAD, OFF-RAMP TO MARKET ROAD, ON-RAMP, ONLY OFFLOADING OF PASSENGERS IS PERMITTED. THE LOADING OF PASSENGERS ALONG THIS SECTION OF THE ROUTE IS NOT PERMITTED.
12.14	22065P2206RK00052046 - MPUMALANGA TAXI RANK TO PINETOWN. 8. FROM MPUMALANGA TAXI RANK ON MEYIWA MAIN ROAD, TURN LEFT 2011 STREET, TURN RIGHT 74095 STREET, TURN RIGHT P385, TURN RIGHT N3, LEFT M13, PASS EVERTON, MAYTIME STORES, KLOOF, LEFT TURN OLD MAIN ROAD, RIGHT ANDERSON ROAD, LEFT TURN STANFIELD LANE, RIGHT INTO HILL STREET BUS RANK AND RETURN BACK ON THE SAME ROUTE TO ALL UNITS WITHIN MPUMALANGA.



transport

Department:
Transport
Province of KwaZulu-Natal

GAZETTE

LGKZNG16-2019-JUL

REGION: ALL

1) Application Number: APP0102537	2) Gazette Number: LGKZNG16-2019-JUL
3) Applicant: PW MKHIZE ID NO. 6902115668080 Association: BHEKITHEMBA TAXI ASSOCIATION	4) Applicant Address: AA 334 UMLAZI 4031
5) Existing Licence Holder: VM MKHIZE ID NO. 5111035438084	6) Existing Licence Holder Address: AA 334 UMLAZI 4031
7) Type of application: DECEASED TRANSFER AND NEW OPERATING LICENCE AND CONVERSION	8) Operating Licence Number: 1262976
9) Vehicle Type: MINIBUS	10) 1 X 14 (SEATED) + 0 (STANDING)
11) Region: NINGIZMU 2	
12.1	<p>2202IR2202IR00049177 - CONDITIONS - BHEKITHEMBA TAXI ASSOCIATION</p> <p>1. PASSENGERS MAY BE PICKED UP AND / OR SET DOWN ONLY AT DESIGNATED TAXI RANKS OR TAXI STOPS, WHICH WILL EXCLUDE BUS STOPS.</p> <p>2. ENTRY OR RANKING ON PRIVATE PROPERTY IS NOT PERMITTED WITHOUT THE WRITTEN PERMISSION OF THE LANDLORD, A COPY OF WHICH MUST BE SUPPLIED TO THE BOARD</p> <p>3. WITHOUT HAVING ENTERED INTO AN AGREEMENT WITH OTHER OPERATORS ON A COMMON ROUTE, AS CONTEMPLATED IN SECTION 8(2)(B) OF ACT 22 OF 2000, THE PICKING UP AND SETTING DOWN OF PASSENGERS ON SUCH ROUTE IS NOT PERMITTED, A COPY OF SUCH AN AGREEMENT MUST BE SUPPLIED TO THE BOARD</p> <p>4. AT RANKS, WHETHER ON STREET OR OFF-STREET, ONLY THE TAXIS THAT CAN BE ACCOMMODATED IN THE DEMARCATED AREA MAY OCCUPY THE RANK, EXCESS VEHICLES MUST HOLD ELSEWHERE AT DESIGNATED HOLDING AREAS</p> <p>5. RANK PERMITS OR LETTERS OF AUTHORITY MUST BE PRODUCED IN RESPECT OF ALL RANKS IN MUNICIPALITY ARREARS, IN PARTICULAR MAJOR TOWN AND CITIES.</p> <p>6. THE ALLOCATION OF ANY ROUTE OR PORTION OF A ROUTE IS SUBJECT TO THE CONDITION THAT IT HAS BEEN APPROVED AND ALLOCATED IN GOOD FAITH AND THAT SUCH ROUTE WILL BE INVALID SHOULD IT TRANSPIRE THAT THE ROUTE PORTION THEREOF WILL, OR HAS CAUSED CONFLICT DUE TO IT HAVING BEEN APPROVED BASED ON INCORRECT OR FALSE INFORMATION SUPPLIED TO THE BOARD OR AS RESULT OF AN ERROR. IN SUCH INSTANCE THE OPERATING LICENSE MUST BE RETURNED TO THE BOARD FOR CORRECTION.</p> <p>7. THE VEHICLE MUST BE COVERED BY MOTOR VEHICLE INSURANCE AS WELL AS PERSONAL LIABILITY INSURANCE.</p>
12.2	<p>2206PX2209WC00049169 - SECTION CC TO ISIPINGO / PROSPECTON</p> <p>FROM CC SECTION TAXI RANK INTO SOUTH SPINAL ROAD, LEFT INTO 2104, LEFT INTO 2103 AND PROCEED TO M.R. 60 AND TURN LEFT INTO AND ALONG UMBUMBULU ROAD (M 35) AND PROCEED TO ISIPINGO OR PROSPECTON AS PER ROUTES 6.1 OR 6.2 AND RETURN ALONG THE SAME ROUTE IN REVERSE.</p>
12.3	<p>2206PY238V1A00049170 - UMLAZI SECTION AA TO ISIPINGO / PROSPECTON</p> <p>FROM AA SECTION TAXI RANK INTO DINIZULU GROOVE, RIGHT INTO BHUBESI LANE, RIGHT INTO DINGANE AVENUE, RIGHT INTO NGWENYA GROOVE, LEFT INTO BOYI SIMELANE AVENUE, LEFT INTO MPONGELE LANE AND PROCEED TO SIMELANE DRIVE. ENTER SOUTH SPINAL ROAD, LEFT INTO 2104, LEFT INTO 2103 TO MR 60 AND LEFT INTO UMBUMBULU ROAD (M 35) AND PROCEED AS PER ROUTE NO 1.</p>
12.4	<p>2206QB2209WC00049173 - UMLAZI SECTION Z TO ISIPINGO</p> <p>TO PROSPECTON PROCEED FROM M 35, LEFT INTO OLD MAIN ROAD, RIGHT INTO JEFFELS ROAD, INTO JOINER ROAD AND PROCEED INTO PROSPECTON ROAD RIGHT INTO AVENUE EAST, RETURN AND TURN RIGHT INTO PROSPECTON ROAD AND PROCEED, LEFT INTO WILCOX ROAD, INTO JEFFELS ROAD AND PROCEED INTO OLD MAIN ROAD AND PROCEED TO UMLAZI AS PER THE FORWARD ROUTE IN REVERSE.</p>
12.5	<p>2206QB2209WC00049174 - UMLAZI SECTION Z TO ISIPINGO</p> <p>FROM ABOVE SECTIONS AND GOES TO M35 WITH THE FOLLOWING ROUTES 2103 AND M.R. 60 TURN LEFT PF OLD MAIN ROAD ENTERED TO JEFFELS ROAD CONTINUE TO WILCOX ROAD TURN RIGHT OF PROSPECTION ROAD TURN LEFT OF N2 CONTINUE TO M4 (INKOSI ALBERT LUTHULI), GOES LEFT OF MOORE ROAD TURN RIGHT OF WARWICK AVENUE GOES TO THE RANK AT CITY MARKET ENTER WITH RIGHT OF WEST STREET ALIGHT ONLY, TURN WITH LEFT OF FIELD STREET ENTER WITH RIGHT OF VICTORIA STREET ENTER TO QUEEN STREET AT THE RANK (RANK104).</p> <p>TO QUEEN STREET TAXI RANK, RIGHT OF ALBERT STREET, LEFT OF LEOPOLD STREET, LEFT OF MARKET ROAD INTO WILLIAMS/ SYDNEY ROAD, UMBILO ROAD / SARMA ROAD, EDWIN SWALES, RIGHT OF SOUTH COAST ROAD, LEFT OF HIMALAYAS ROAD, RIGHT OF M4 INTO N2 CONTINUE WITH THE ABOVE ROUTE WHICH GOES TO UMLAZI.</p> <p>IN M4 (INKOSI ALBERT LUTHULI) TURN RIGHT OF WEST STREET, TURN LEFT OF RUSSELS STREET, TURN RIGHT TO VICTORIA STREET, AND TURN RIGHT WITH QUEEN STREET AND GO TO RANK AT QUEEN STREET OR GOES TO QUEEN STREET AND TURN LEFT OF GREY STREET AND TURN RIGHT OF PINE STREET, WE TURN TO LEFT CONTINUE WITH DEVIS LANE IN THE RANK.</p> <p>FROM QUEEN STREET TAXI RANK TURN LEFT OF GREY STREET CONTINUE TO BROAD STREET TURN RIGHT OF SMITH STREET CONTINUED TO M14, AND CONTINUED TO N2 AND TURN LEFT TO PROSPECTION OFF RAMP ENTER WITH RIGHT OF PROSPECTON ROAD, CONTINUE WITH LEFT OF WILCOX ROAD, AND JOIN JEFFELS ROAD ENTER TO OLD MAIN ROAD,</p> <p>AND TURN RIGHT OF UMBUMBULU ROAD (M35) AND GOES TO UMLAZI. IF WE START AT DEVIS LANE TAXI RANK WE TURN LEFT AND GOES TO SAVILLE STREET TURN RIGHT OF BROAD STREET AND WE RETURN BACK AS WE MENTIONED ABOVE.</p>
12.6	<p>2206QF2209WC00049171 - UMLAZI SECTION AA TO ISIPINGO</p> <p>FROM M 35, LEFT INTO OLD MAIN ROAD, LEFT INTO ALEXANDRA AVENUE, RIGHT INTO THOMAS AVENUE AND PROCEED TO ISIPINGO TAXI RANK C ANI RETURN ALONG THE SAME ROUTE IN REVERSE.</p>



transport

Department:
Transport
Province of KwaZulu-Natal

GAZETTE

LGKZNG16-2019-JUL

REGION: ALL

12.7	<p>238V1A2001AE00049175 - CONDITIONS</p> <ol style="list-style-type: none"> 1. PASSENGERS MAY BE PICKED UP AND/OR SET DOWN ONLY AT DESIGNATED TAXI RANKS OR TAXI STOPS, WHICH WILL EXCLUDE BUS STOPS. 2. ENTRY OR RANKING ON PRIVATE PROPERTY IS NOT PERMITTED WITHOUT THE WRITTEN PERMISSION OF THE LANDLORD, A COPY OF WHICH MUST BE SUPPLIED TO THE BOARD. 3. WITHOUT HAVING ENTERED INTO AN AGREEMENT WITH OTHER OPERATORS ON A COMMON ROUTE, AS CONTEMPLATED IN SECTION 8(2)(B) OF ACT 22 OF 2000, THE PICKING UP AND SETTING DOWN OF PASSENGERS ON SUCH ROUTE IS NOT PERMITTED. A COPY OF SUCH AN AGREEMENT MUST BE SUPPLIED TO THE BOARD. 4. AT RANKS, WHETHER ON STREET OR OFF STREET, ONLY THE TAXIS THAT CAN BE ACCOMMODATED IN THE DEMARCATED AREA MAY OCCUPY THE RANK, EXCESS VEHICLES MUST HOLD ELSEWHERE AT DESIGNATED HOLDING AREAS. 5. RANK PERMITS OR LETTERS OF AUTHORITY MUST BE PRODUCED IN RESPECT OF ALL RANKS IN MUNICIPAL AREAS, IN PARTICULAR MAJOR TOWNS AND CITIES AND IN PARTICULAR INTER-PROVINCIAL DESTINATIONS. 6. THE ALLOCATION OF ANY ROUTE OR PORTION OF A ROUTE IS SUBJECT TO THE CONDITION THAT IT HAS BEEN APPROVED AND ALLOCATED IN GOOD FAITH AND THAT SUCH ROUTE WILL BE INVALID SHOULD IT TRANSPIRE THAT THE ROUTE OR PORTION THEREOF WILL, OR HAS CAUSED CONFLICT DUE TO IT HAVING BEEN APPROVED BASED ON INCORRECT OR FALSE INFORMATION SUPPLIED TO THE BOARD OR AS A RESULT OF AN ERROR. IN SUCH INSTANCE THE OPERATING LICENCE MUST BE RETURNED TO THE BOARD FOR CORRECTION. 7. THE VEHICLE MUST BE COVERED BY MOTOR VEHICLE INSURANCE AS WELL AS PERSONAL LIABILITY INSURANCE
12.8	<p>238V1A238TB900049176 - M35 TO PROSPECTON ROAD FROM M35, LEFT INTO OLD MAIN ROAD, RIGHT INTO JEFFELS ROAD, INTO JOINER ROAD AND PROCEED INTO PROSPECTON ROAD, RIGHT INTO AVENUE EAST, RETURN AND TURN RIGHT INTO PROSPECTON ROAD AND PROCEED, INTO OLD MAIN ROAD AND PROCEED TO UMLAZI AS PER THE FORWARD ROUTE IN REVERSE.</p>



transport

Department:
Transport
Province of KwaZulu-Natal

GAZETTE

LGKZNG16-2019-JUL

REGION: ALL

1) Application Number: APP0102639	2) Gazette Number: LGKZNG16-2019-JUL
3) Applicant: LN ZAKWE ID NO. 8812255617086 Association: GREYTOWN TAXI ASSOCIATION	4) Applicant Address: P O BOX 1276 GREYTOWN 3250
5) Existing Licence Holder: MA ZAKWE ID NO. 4908295291082	6) Existing Licence Holder Address: P O BOX 1276, GREYTOWN 3250
7) Type of application: DECEASED TRANSFER AND NEW OPERATING LICENCE AND CONVERSION	8) Operating Licence Number: 1254003
9) Vehicle Type: MINIBUS	10) 1 X 15 (SEATED) + 0 (STANDING)
11) Region: UMGUNGUNDLOVU	
12.1	21006S21004R10054506 - GREYTOWN TO DURBAN FROM TAXI RANK IN GREYTOWN, PROCEED ALONG R33, TURN LEFT M20 PIETERMARITZBURG, TURN LEFT TO M13A TO PINETOWN, JOIN CITY M31, JUMP THE ROBOT, OFFLOADING PASSENGERS, CONTINUE, TURN RIGHT TO LEOPOLD STREET, TURN LEFT M13, JOIN N3, PROCEED ALONG TO ALICE RANK NO.22, OFFLOADING AND LOADING PASSENGERS, TURN RIGHT ALICE STREET, TURN RIGHT AGAIN TO JOIN N3 TO GREYTOWN, SERGEANT STREET RANK.
12.2	2202C71205GJ10054530 - GREYTOWN TO JOHANNESBURG FROM TAXI RANK IN GREYTOWN, BELL STREET, TURN LEFT TO DURBAN STREET, PROCEED ALONG TO R4, CONTINUE TO MUDEN P12-1, ALONG TO WEENEN R12-2, ALONG TO COLENZO 12-3, CONTINUE ALONG TO JOIN R103, ALONG R103, JOIN N3, CONTINUE ALONG N3, JOIN M2, TURN RIGHT TO BREE STREET, ALONG TO KING GEORGE TAXI RANK NO25B, KING GEORGE STREET, JOHANNESBURG, OFFLOADING AND LOADING PASSENGERS, RETURN WITH SAME ROUTE ALTERNATIVE ROUTE FROM TAXI RANK IN GREYTOWN, BELL STREET TURN RIGHT TO DURBAN ON R74 PROCEED ALONG TO TURN LEFT TO R33 CONTINUE ALONG POMEROY, DUNDEE PROCEED ALONG TO JOIN R26 NEWCASTLE ALONG TO R26 PASSED STANDERTON AND HEILBURG ALONG TO R26 AND JOIN N3 AND CONTINUE TO JOIN M2 AND TURN RIGHT TO BREE STREET ALONG TO KING GEORGE STREET, JOHANNESBURG, OFFLOADING AND LOADING PASSENGERS RETURN WITH THE SAME R FROM TAXI RANK IN GREYTOWN, PROCEED ALONG SERGEANT STREET, TURN LEFT TO SHEPSTONE STREET, ALONG THE ROUTE, TO JOIN R33, ALONG TRAVELING TO R33 AND TURN RIGHT TO PHAZIWE WITH R33, OFFLOADING AND LOADING, RETURN TO SARGEANT STREET TAXI RANK TO GREYTOWN WITH SAME ROUTE FROM TAXI RANK IN GREYTOWN, BELL STREET, TURN RIGHT INTO DURBAN STREET, PROCEED ALONG TO R4, PASS WELGEGIND, TURN RIGHT TO D77, CONTINUE TO ENTEMBISWENI, OFFLOADING AND LOADING, RETURN TO GREYTOWN TAXI RANK WITH SAME ROUTE
12.3	2202C722027Q10054527 - GREYTOWN TO STANGER FROM TAXI RANK IN GREYTOWN, BELL STREET, TURN RIGHT INTO DURBAN STREET, PROCEED ALONG TO R4, DIRECT TO STANGER, OFFLOADING AND LOADING PASSENGERS IN STANGER TAXI RANK, RETURN TO GREYTOWN TAXI RANK, WITH SAME ROUTE
12.4	2202C72202C700054521 - APPROVED TAXI RANK IN GREYTOWN TO APPROVED TAXI RANK IN DALTON DESCRIPTION: FROM TAXI RANK IN GREYTOWN, PROCEED ALONG SERGEANT STREET, TURN LEFT INTO SHEPSTONE STREET, PROCEED ALONG THE ROUTE, JOIN R33, PASS SEVEN OAKS, ALONG R33, TURN LEFT INTO DALTON R63, JOIN R614, TURN RIGHT TO R614 TO DALTON TAXI RANK, OFFLOADING AND LOADING PASSENGERS, RETURN TO R614 TO NEW HANOVER, OFFLOADING PASSENGERS ONLY, RETURN TO R33 TO GREYTOWN, SARGEANT STREET TAXI RANK.
12.5	2202C72202C700054523 - GREYTOWN TO SHANE FROM TAXI RANK IN GREYTOWN, BELL STREET, TURN RIGHT TO DURBAN STREET, CONTINUE ALONG TO R4, PROCEED ALONG R74, TURN RIGHT TO D518, PASS AHRENS, OFFLOADING AND LOADING PASSENGERS, TURN RIGHT TO D518, CONTINUE TO D518, TURN LEFT D518, OFFLOADING PASSENGERS, RETURN TO GREYTOWN, SARGEANT STREET TAXI RANK WITH SAME ROUTE
12.6	2202C72202C700054524 - GREYTOWN TO UPPER MVOTI FROM GREYTOWN TAXI RANK, PROCEED ALONG SERGEANT STREET, TURN LEFT TO SHEPSTONE STREET, ALONG THE ROUTE, JOIN R33, ALONG TRAVELING TO R33, TURN RIGHT TO UPPER MVOTI WITH R33, OFFLOADING AND LOADING TO RETURN TO SARGEANT STREET TAXI RANK IN GREYTOWN, WITH SAME ROUTE
12.7	2202C72202C700054526 - GREYTOWN TO WEENEN FROM TAXI RANK IN GREYTOWN, BELL STREET, TURN LEFT INTO DURBAN STREET, PROCEED ALONG TO R4, PASS MUDEN, CONTINUE R74 TO WEENEN TAXI RANK, OFFLOADING AND LOADING PASSENGERS, RETURN TO SARGEANT STREET, GREYTOWN TAXI RANK WITH SAME ROUTE
12.8	2202C72202C700054529 - GREYTOWN TO MATIMATOLO FROM TAXI RANK IN GREYTOWN, BELL STREET, TURN RIGHT TO DURBAN STREET, ALONG TO R4 ALONG TO TURN RIGHT D518, JOIN AND TURN RIGHT D518 TO MATIMATOLO, OFFLOADING AND LOADING PASSENGERS AND RETURN TO GREYTOWN, SARGEANT STREET TAXI RANK WITH SAME ROUTE.
12.9	2202C72202C700054532 - GREYTOWN TO POMEROY FROM TAXI RANK IN GREYTOWN, BELL STREET, TURN RIGHT AND R74, TURN LEFT ON R33, ALONG TO R33, PASS TUGELA FERRY, OFFLOADING ONLY, PROCEED ALONG R33 TO POMEROY, OFFLOADING AND LOADING AND RETURN WITH SAME ROUTE TO GREYTOWN TAXI RANK, SERGEANT STREET
12.10	2202C72202C700054533 - GREYTOWN TO MHLANGANI FROM TAXI RANK IN GREYTOWN, BELL STREET, TURN LEFT, DURBAN STREET, ALONG TO R4, CONTINUE, PASS MUDEN, OFFLOADING AND LOADING, ALONG TO MHLANGANI, OFFLOADING AND LOADING PASSENGERS, AND RETURN TO GREYTOWN WITH SAME ROUTE TO SARGEANT STREET TAXI RANK
12.11	2202C72202C700054536 - GREYTOWN TO PHAZIWE FROM TAXI RANK IN GREYTOWN, PROCEED ALONG SERGEANT STREET, TURN LEFT TO SHEPSTONE STREET, ALONG THE ROUTE, TO JOIN R33, ALONG TRAVELING TO R33 AND TURN RIGHT TO PHAZIWE WITH R33, OFFLOADING AND LOADING, RETURN TO SERGEANT STREET TAXI RANK TO GREYTOWN WITH SAME ROUTE



transport

Department:
Transport
Province of KwaZulu-Natal

GAZETTE

LGKZNG16-2019-JUL

REGION: ALL

12.12	2202C72202C700054537 - GREYTOWN TO ENTEMBISWENI FROM TAXI RANK IN GREYTOWN, BELL STREET, TURN RIGHT INTO DURBAN STREET, PROCEED ALONG TO R4, PASS WELGEGIND, TURN RIGHT TO D77, CONTINUE TO ENTEMBISWENI, OFFLOADING AND LOADING, RETURN TO GREYTOWN TAXI RANK WITH SAME ROUTE
12.13	2202C72202C700054539 - CHARTER SERVICE FROM GREYTOWN TAXI RANK TO POINT WITHIN THE PROVINCE OF KZN ONLY . NO PICKING UP OR SETTING DOWN OF PASSENGERS EN ROUTE.
12.14	2202C72202EN10054514 - GREYTOWN TO ESTCOURT FROM APPROVED TAXI RANK IN GREYTOWN TO APPROVED TAXI RANK IN ESTCOURT DESCRIPTION: FROM TAXI RANK IN GREYTOWN, BELL STREET, TURN LEFT INTO DURBAN STREET, PROCEED ALONG, OFFLOADING AND LOADING PASSENGERS ALONG THE ROUTE, TURN RIGHT INTO R103 ROAD, PASS MOOI-RIVER, OFFLOADING AND LOADING ALONG TO R103, CONTINUE TO ESTCOURT, JOIN LORM STREET, TURN RIGHT TO DRUMMON STREET, TURN RIGHT TO CONNOR STREET, TURN LEFT INTO ALEXANDRA STREET, INTO RANK, OFFLOADING AND LOADING PASSENGERS, RETURN THE SAME ROUTE TO GREYTOWN, SARGEANT STREET TAXI RANK.
12.15	2202C722068T10054519 - GREYTOWN TO PIETERMARITZBURG APPROVED TAXI RANK IN GREYTOWN TO APPROVED TAXI RANK IN PIETERMARITZBURG. DESCRIPTION: PROCEED ALONG SARGEANT STREET, TURN LEFT TO SHEPSTONE STRET, PROCEED ALONG THE ROUTE TO JOIN R3, PASS SEVEN OAKS, LOADING AND OFFLOADING PASSENGERS ONLY, CONTINUE TO MPOLWENI, OFFLOADING ONLY, CONTINUE ALONG THE R3 TO PIETERMARITZBURG, JOIN CHURCH STREET TO MARKET SQUARE, OFFLOADING PASSENGERS, RETURN TO MASUKWANA TAXI RANK, DORPSPRUIT K.P. 00033, LOADING OF PASSENGERS, RETURN ALONG THE SAME ROUTE, OFFLOADING PASSENGERS TO GREYTOWN, SARGEANT STREET TAXI RANK.
12.16	2202C722071T10054528 - GREYTOWN TO ESHOWE FROM TAXI RANK IN GREYTOWN, BELL STREET, TURN LEFT INTO DURBAN STREET, PROCEED ALONG TO R4, CONTINUE TO R74, PASS MAPHUMULO, ALONG R74 TO ESHOWE TAXI RANK AND RETURN TO GREYTOWN TAXI RANK ALONG THE SAME ROUTE.
12.17	2202C72207KA00054525 - GREYTOWN TO KRANSKOP FROM TAXI RANK IN GREYTOWN, BELL STREET, TURN RIGHT INTO DURBAN STREET, PROCEED ALONG TO R4, PASS AHRENS, OFFLOADING AND LOADING PASSENGERS, CONTINUE ALONG WITH R74, TURN LEFT AGAIN TO KRANSKOP TAXI RANK, OFFLOADING AND LOADING PASSENGERS, RETURN WITH THE SAME ROUTE TO SERGEANT STREET TAXI RANK
12.18	2206LS2206LS00054249 - CHARTER SERVICE FROM UMHLANGA ROCKS, DURBAN NORTH LA LUCIA TAXI RANK TO POINTS WITHIN THE PROVINCE OF KZN ONLY. NO PICKING UP OR SETTING DOWN OF PASSENGERS ON ROUTE.



transport

Department:
Transport
Province of KwaZulu-Natal

GAZETTE

LGKZNG16-2019-JUL

REGION: ALL

1) Application Number: APP0102909	2) Gazette Number: LGKZNG16-2019-JUL
3) Applicant: B KHUMALO ID NO. 5203025545083 Association: MAHLABATHINI-ULUNDI TRANS. ASSOCIATION	4) Applicant Address: P.O. BOX 10034 ULUNDI 3838
5) Existing Licence Holder: NOT APPLICABLE ID NO. NOT APPLICABLE	6) Existing Licence Holder Address: NOT APPLICABLE
7) Type of application: NEW OPERATING LICENCE	8) Operating Licence Number: LGKZN0803000571
9) Vehicle Type: MINIBUS	10) 1 X 15 (SEATED) + 0 (STANDING)
11) Region: ZULULAND	
12.1	2206YH2206YH00051917 - CHARTER SERVICE FROM MAHLABATHINI ULUNDI TAXI RANK TO POINTS WITHIN KZN PROVINCE ONLY. NO PICKING UP OR SETTING DOWN OF PASSENGERS.
12.2	2206YH21004R10051909 - ULUNDI TO DURBAN FROM ULUNDI PLAZA TAXI RANK JOIN PRINCESS MAGOGO ROAD AND JOIN R66, PROCEED LEFT ALONG R66 UNTIL JOINING DOKODWENI RAM PLAZA STRAIGHT INTO N3, PROCEED ALONG N3 UNTIL DURBAN, TURN LEFT INTO ALICE STREET AND OFF-LOAD, TURN RIGHT UMGENI ROAD (R102) AND TURN RIGHT INTO OSBORNE TAXI RANK (DURBAN STATION) OFF-LOAD AND LOAD, PROCEED WITH STAMFORD HILL ROAD AND TURN RIGHT INTO ARGYLE STREET (M4) NORTH COAST, TURN LEFT INTO UMHLANGA RIDGE INTO N2 NORTH OR PROCEED WITH M4 NORTH AND JOIN N2 NORTH AT BALLITO JUNCTION. RETURN TO ULUNDI PLAZA TAXI RANK USING THE SAME ROUTE.
12.3	2206YH2207XJ10051905 - ULUNDI TO EMPANGENI FROM ULUNDI PLAZA TAXI RANK JOIN PRINCESS MAGOGO ROAD AND PROCEED TO KIND DINIZULU HIGHWAY (R66) AND JOIN R34 AND TURN INTO BIYELA STREET TO OK TAXI RANK, OFFLOADING AND LOADING, REJOIN R34 TO MAXWELL OLD TAXI RANK LOAD AND OFF-LOAD. RETURN TO ULUNDI PLAZA TAXI RANK USING THE SAME ROUTE.
12.4	2206YH2206Y410051906 - ULUNDI TO MELMOTH FROM ULUNDI PLAZA TAXI RANK JOIN PRINCESS MAGOGO ROAD AND PROCEED TO KIND DINIZULU HIGHWAY (R66) AND JOIN R34, TURN LEFT TO MELMOTH, TURN LEFT INTO VICTORIA STREET INTO MELMOTH TAXI RANK. RETURN TO ULUNDI PLAZA TAXI RANK USING THE SAME ROUTE.
12.5	2206YH2207J510051907 - ULUNDI TO VRYHEID FROM ULUNDI PLAZA TAXI RANK JOIN PRINCESS MAGOGO ROAD AND PROCEED TO KIND DINIZULU HIGHWAY (R66). TURN LEFT INTO R34 AND PROCEED ALONG THE ROAD INTO VRYHEID AND JOIN CHURCH STREET INTO VRYHEID PLAZA TAXI RANK, OFF-LOAD AND LOAD. PROCEED TO STRETCH CRESCENT STREET DIRECT TO THE RAILWAY STATION TAXI RANK. RETURN TO ULUNDI PLAZA TAXI RANK USING THE SAME ROUTE.
12.6	2206YH22076110051908 - ULUNDI TO NONGOMA FROM ULUNDI PLAZA TAXI RANK JOIN PRINCESS MAGOGO ROAD AND PROCEED TO KIND DINIZULU HIGHWAY, TURN RIGHT INTO R66 AND PROCEED TO NONGOMA, OFF-LOAD AND LOAD. RETURN TO ULUNDI PLAZA TAXI RANK USING THE SAME ROUTE.
12.7	2206YH2209QU10051910 - ULUNDI TO MANDINI FROM ULUNDI PLAZA TAXI RANK JOIN PRINCESS MAGOGO ROAD AND JOIN R66, PROCEED UNTIL JOINING R102 AND TURN RIGHT PASSING GINGINDLOVU, TURN RIGHT INTO MANDINI ROAD AND PROCEED TO MANDINI PLAZA TAXI RANK. RETURN TO ULUNDI PLAZA TAXI RANK USING THE SAME ROUTE.
12.8	2206YH11008Z10051912 - ULUNDI TO JOHANNESBURG FROM ULUNDI PLAZA TAXI RANK JOIN PRINCESS MAGOGO ROAD AND JOIN R66 SOUTH, PROCEED AND JOIN R34 NORTH, JOIN N11 NORTH TO R23 PASSING VOLKRUST AND JOIN N8 NORTH AND TURN LEFT INTO VOSLOORUS TAXI RANK, OFFLOAD AND REJOIN N8 NORTH. JOIN M1 NORTH INTO M2 EAST TURNING INTO RISSIK STREET PROCEED AND TURN RIGHT INTO DEVILLIERS STREET AND TURN LEFT INTO WANDERERS STREET, PARK CITY TAXI RANK, OFF-LOAD AND LOAD. RETURN TO ULUNDI PLAZA TAXI RANK USING THE SAME ROUTE.
12.9	2206YH2207EP10051913 - ULUNDI TO NKANDLA FROM ULUNDI PLAZA TAXI RANK JOIN PRINCESS MAGOGO ROAD AND JOIN R66 SOUTH AND JOIN R68 NORTH. TURN LEFT INTO NKANDLA ROAD AND PROCEED TO NKANDLA TAXI RANK, OFF-LOAD AND LOAD. RETURN TO ULUNDI PLAZA TAXI RANK USING THE SAME ROUTE.
12.10	2206YH2206YH00051915 - ULUNDI TO NQUTHU VIA BABANANGO FROM ULUNDI PLAZA TAXI RANK JOIN PRINCESS MAGOGO ROAD AND JOIN R66 SOUTH AND JOIN R68 TO BABANANGO, OFF-LOAD AT BABANANGO TAXI RANK. PROCEED ALONG R68 TO NQUTHU TAXI RANK, OFF-LOAD AND LOAD. RETURN BACK TO ULUNDI PLAZA TAXI RANK USING THE SAME ROUTE.



transport

Department:
Transport
Province of KwaZulu-Natal

GAZETTE

LGKZNG16-2019-JUL

REGION: ALL

1) Application Number: APP0104705	2) Gazette Number: LGKZNG16-2019-JUL
3) Applicant: JM MDLALOSE ID NO. 7909035517080 Association: UPPER HLABISA TAXI OWNERS ASSOCIATION	4) Applicant Address: P O BOX 17036 HLABISA 3937
5) Existing Licence Holder: NOT APPLICABLE ID NO. NOT APPLICABLE	6) Existing Licence Holder Address: NOT APPLICABLE
7) Type of application: NEW OPERATING LICENCE	8) Operating Licence Number: NOTAVAILABLE
9) Vehicle Type: MINIBUS	10) 1 X 14 (SEATED) + 0 (STANDING)
11) Region: UMKHANYAKUDE	
12.1	21007X21004R10055199 - HLABISA TO DURBAN 3.1 FROM HLABISA TO DURBAN, TURN ON TO R618, PROCEED TO NKOBIDE CROSSES, TURN RIGHT ONTO N2 PROCEED STRAIGHT AND TURN LEFT ON TO M4. PROCEED AND TURN RIGHT TO ARGYLE STREET. PROCEED TURN LEFT ON TO UMGENI ROAD, PROCEED AND TURN RIGHT ONTO LEOPOLD STREET AND TURN RIGHT ON TO WARWICK AVENUE, PROCEED AND TURN RIGHT ON TO ALICE STREET, PROCEED STRAIGHT TO JOIN UMGENI ROAD TO A TAXI RANK AT DURBAN STATION, LOAD AND RETURN. 3.2 FROM HLABISA TO DURBAN FROM HLABISA TO DURBAN TURN RIGHT ON TO R618. PROCEED AND NKOBIDE CROSSES AND TURN RIGHT ON TO N2. PROCEED AND TURN RIGHT TO R102, PROCEED STRAIGHT AND TURN LEFT AT MTHUNZINI FILLING STATION, TURN RIGHT AND JOIN N2 FREEWAY AT MTHUNZINI PLAZA, PROCEED AND TURN LEFT ON TO M4, PROCEED AS MENTIONED ON N04 TO A TAXI RANK AT DURBAN STATION LOAD AND RETURN.
12.2	21007X2100FK10055200 - HLABISA TO NONGOMA FROM HLABISA TO NONGOMA TURN LEFT ON TO P235? 2 PROCEED STRAIGHT TO NONGOMA TAXI RANK LOAD AND RETURN.
12.3	21007X22074410055185 - HLABISA TAXI RANK TO MTUBATUBA FROM HLABISA TAXI RANK TURN RIGHT TO R618 PROCEED TO MTUBATUBA AND TURN RIGHT ON TO JOHN ROSS HIGH WAY TO THE TAXI AT MTUBATUBA, LOAD RETURN.
12.4	21007X2207XJ10055187 - HLABISA TO EMPANGENI FROM HLABISA TO EMPANGENI TURN RIGHT ON TO R168. PROCEED STRAIGHT TO THE CROSS ROAD AT NKODIBE, TURN RIGHT ON TO N2, PROCEED STRAIGHT, TURN RIGHT ON TO D249 TO ENSELENI DROP THE PASSENGERS THEN PROCEED WITH R517 AND TURN RIGHT ON TO N2, PROCEED AND TURN RIGHT ON TO R102, PROCEED TURN TO TURNER-ROAD AND PROCEED TO B / RANK AT EMPANGENI LOAD AND RETURN.



transport

Department:
Transport
Province of KwaZulu-Natal

GAZETTE

LGKZNG16-2019-JUL

REGION: ALL

1) Application Number: APP0106006	2) Gazette Number: LGKZNG16-2019-JUL
3) Applicant: EA GUMEDE ID NO. 4907020625085 Association: MTUBATUBA TAXI OWNERS L&L DISTANCE ASS.	4) Applicant Address: P O BOX 1596 MTUBATUBA 3935
5) Existing Licence Holder: MA GUMEDE ID NO. 4805055243081	6) Existing Licence Holder Address: P.O BOX 1596 MTUBATUBA 3935
7) Type of application: DECEASED TRANSFER AND NEW OPERATING LICENCE	8) Operating Licence Number: LKNKZN0152839
9) Vehicle Type: MINIBUS	10) 1 X 15 (SEATED) + 0 (STANDING)
11) Region: UMKHANYAKUDE	
12.1	2207442209QU10053396 - MTUBATUBA TO MANDENI FROM APPROVED TAXI RANK IN MTUBATUBA, TURN LEFT ON INYATHI ROAD, TURN LEFT ON RIVERVIEW ROAD, TURN RIGHT ON R237 ROAD, JOIN N2, BEFORE EMPANGENI, TURN RIGHT, JOIN ROAD R102, PASS EMPANGENI, PASS GINGINDLOVU, TURN RIGHT ON ROAD R459, STRAIGHT TO MANDENI TAXI RANK AND RETURN. RESTRICTION: ONLY DROPPING OF PASSENGERS IS ALLOWED.
12.2	2207442207XJ10053397 - MTUBATUBA TO EMPANGENI. 3. FROM APPROVED TAXI RANK IN MTUBATUBA, TURN LEFT ON INYATHI ROAD, TURN LEFT ON RIVERVIEW ROAD, TURN RIGHT ON R237 ROAD, JOIN N2, TURN LEFT AND PROCEED STRAIGHT, TURN RIGHT TO JOIN ROAD R102, PROCEED STRAIGHT TO EMPANGENI, TAKE TURNER ROAD, STRAIGHT TO B-RANK RETURN BACK ON TURNER ROAD, TURN LEFT ON R34, TURN RIGHT TO A-RANK AND RETURN.
12.3	2207442207W310053398 - MTUBATUBA TO RICHARDS BAY FROM APPROVED TAXI RANK IN MTUBATUBA, TURN LEFT INYATHI ROAD, LEFT ON RIVERVIEW ROAD, TURN RIGHT ON R237 ROAD, JOIN N2, TURN LEFT, PROCEED STRAIGHT, TURN RIGHT ON D249, STRAIGHT TO ENSELENI, DROP AND PROCEED ON ROAD P517, CROSS N2, JOIN P231, STRAIGHT TO RICHARDS BAY AND RETURN.
12.4	22074422074400053399 - MTUBATUBA TO HLABISA FROM APPROVED TAXI RANK IN MTUBATUBA TO APPROVED TAXI RANK IN HLABISA, FROM MTUBA TAXI RANK GO STRAIGHT, JOIN JOHN ROSS HIGHWAY, TURN LEFT JOIN ROAD P237, TURN RIGHT, JOIN ROAD P235-1, PROCEED STRAIGHT TO HLABISA AND RETURN.
12.5	22074422076110053400 - MTUBATUBA TO NONGOMA. FROM APPROVED TAXI RANK IN MTUBATUBA TO APPROVED TAXI RANK IN NONGOMA, FROM MTUBATUBA TAXI RANK, JOIN INYATHI ROAD, TURN RIGHT ON RIVERVIEW ROAD, STRAIGHT TO JOIN ROAD P235/1, PASS HLABISA, NO PICKING UP AND DROPPING OFF OF PASSENGERS, PROCEED STRAIGHT TO ROAD P235/1, PROCEED STRAIGHT TO NONGOMA TAXI RANK AND RETURN.
12.6	2207442207TM10053401 - 7. MTUBATUBA TO HLUHLUWE. FROM APPROVED TAXI RANK IN MTUBATUBA TO APPROVED TAXI RANK IN HLUHLUWE, FROM MTUBATUBA TAXI RANK, STRAIGHT TO JOHN ROSS HIGHWAY, JOIN ROAD P327, TURN LEFT JOINING RIVERVIEW ROAD, TURN RIGHT AND PROCEED STRAIGHT JOINING N2 ROAD, PROCEED STRAIGHT JOINING P453, STRAIGHT TO HLUHLUWE TAXI RANK AND RETURN.
12.7	22074422074400053405 - RIVERVIEW TAXI RANK TO MTUBATUBA TAXI RANK. FROM APPROVED TAXI RANK IN RIVERVIEW TO APPROVED TAXI RANK IN MTUBATUBA, PROCEED ON RIVERVIEW ROAD, PASS MTUBATUBA PRIMARY SCHOOL, DIRECT TO MTUBATUBA TAXI RANK AND RETURN.
12.8	22074420018410053408 - MTUBATUBA TO DURBAN. 1. FROM APPROVED TAXI RANK IN MTUBATUBA, TURN LEFT ON INYATHI ROAD, LEFT ON RIVERVIEW ROAD, TURN RIGHT ON R237 ROAD, JOIN N2 ROAD, TURN LEFT, STRAIGHT EMPANGENI, TURN RIGHT TO ROAD R102, PASS EMPANGENI, STANGER, TONGAAT, VERULAM (DROPPING OFF PASSENGERS CAN ONLY BE DONE) THAN JOIN M41 ROAD, PASS GATEWAY AND JOIN M4, PROCEED STRAIGHT TO DURBAN, TURN RIGHT ON ARGYLE STREET, TURN LEFT ON UMGNGENI ROAD, PROCEED TO LEOPARD ROAD, TURN RIGHT TO ALICE STREET STRAIGHT TO UMGNGENI, TURN LEFT, PROCEED TO UMGNGENI ROAD, STRAIGHT TO DURBAN STATION AND RETURN NO IMMEDIATE PASSENGERS BETWEEN THE TWO POINTS. RESTRICTIONS: NO PICKING UP ALONG THE ROUTE. ALTERNATIVE ROUTE. FROM APPROVED TAXI RANK IN MTUBATUBA, TURN LEFT IN INYATHI ROAD, TURN LEFT ON RIVERVIEW ROAD, TURN RIGHT ON R237 ROAD, JOIN N2, PROCEED STRAIGHT ON FREEWAY, PASS MTHUNZINI TOLLGATE, MVOTI PLAZA, TURN LEFT ON M ROAD, PASS BALLITO, MHLANGA, LALUCIA, STRAIGHT TO DURBAN, JOIN ARGYLE STREET, TURN LEFT UMGNGENI ROAD, PROCEED LEOPARD ROAD, TURN RIGHT PROCEED TO WARWICK AVENUE, TURN RIGHT ALICE STREET, STRAIGHT TO UMGNGENI ROAD, TURN LEFT, PROCEED ON UMGNGENI ROAD, STRAIGHT TO DURBAN STATION AND RETURN. ALTERNATIVE ROUTE. FROM APPROVED TAXI RANK IN MTUBATUBA, TURN LEFT ON INYATHI ROAD, TURN LEFT ON RIVERVIEW, TURN RIGHT ON R237 ROAD, JOIN N2, TURN LEFT, PROCEED STRAIGHT PASS MTHUNZINI TOLLGATE, UMGNGENI PLAZA, TONGATHI TOLLGATE PROCEED STRAIGHT, TURN LEFT ON ROAD R102, PROCEED STRAIGHT AND JOIN UMGNGENI ROAD, TURN LEFT PROCEED AND UMGNGENI ROAD, STRAIGHT TO DURBAN STATION AND RETURN. ONLY DROPPING OF PASSENGERS IS ALLOWED.
12.9	22074422074400053418 - NTONDWENI TAXI RANK TO MTUBATUBA TAXI RANK. FROM APPROVED TAXI RANK NTONDWENI TO APPROVED TAXI RANK IN MTUBATUBA PASS ZAMANI STORE ON ROAD B95, DUMA SCHOOL, MEYIWA, BUTHELEZI, HLAZANE, SIKOTHINI STORE, NDIMANDE HIGH SCHOOL, WOZA STORE, EMBONGOLWENI AND KOIN ROAD D1913 TURN RIGHT PASS KHULEKANI STORE, NDIMANDE BRIDGE, SEBENZANATHI TEA ROOM, MANZAMNANDI SCHOOL, KHULEKANI STORE, NDIMANDE BRIDGE, SEBENZANATHI TEA ROOM, MANZAMNANDI SCHOOL, MBONGWENI SCHOOL, BHEKUMUSA CHURCH, QEDUMONA STORE, EZAGILENI, EMGANWINI EMKHUHLWINI, CROSS IHLAZANE RIVER STRAIGHT TO JOIN N2 ROAD AND TURN RIGHT AT KWASQUMBE INTERSECTION THEN LEFT AT NKODIBE INTERSECTION TO JOIN ROAD P235/1 DIRECT TO MTUBATUBA TAXI RANK.

**transport**

Department:
Transport
Province of KwaZulu-Natal

GAZETTE**LGKZNG16-2019-JUL****REGION: ALL**

12.10	22074422074400146082 - BHEKUZULU TO MTUBATUBA FROM APPROVED TAXI RANK IN BHEKUZULU TO APPROVED TAXI RANK IN MTUBA TUBA, PASS ENKOSI THABETHE STORE, ESIBHAYI, TURN LEFT ON ROAD P235 - VIA KWANINELA MANYAMFU, THANDANANI STORE STRAIGHT TO MTUBATUBA.
12.11	22074422074400147455 - NKUNDUSI TAXI RANK TO MTUBATUBA TAXI RANK FROM APPROVED TAXI RANK IN NKUNDUSI, JOIN ROAD D1992 TO APPROVED TAXI RANK IN MTUBATUBA, PASS NKUNDUSI, QAKWINI, MFEKAYI, EMPANGENI, JOIN ROAD P380, TURN RIGHT TO JOIN N2 ROAD AND TURN LEFT ON ROAD P237, NQIMULANE, TURN RIGHT ON JOHN ROSS HIGHWAY, STRAIGHT TO MTUBATUBA TAXI RANK AND RETURN.



transport

Department:
Transport
Province of KwaZulu-Natal

GAZETTE

LGKZNG16-2019-JUL

REGION: ALL

1) Application Number: APP0106007	2) Gazette Number: LGKZNG16-2019-JUL
3) Applicant: EA GUMEDE ID NO. 4907020625085 Association: MTUBATUBA TAXI OWNERS L&L DISTANCE ASS.	4) Applicant Address: P O BOX 1596 MTUBATUBA 3935
5) Existing Licence Holder: MA GUMEDE ID NO. 4805055243081	6) Existing Licence Holder Address: P.O BOX 1596 MTUBATUBA 3935
7) Type of application: DECEASED TRANSFER AND NEW OPERATING LICENCE	8) Operating Licence Number: LKNKZN0152838
9) Vehicle Type: MINIBUS	10) 1 X 15 (SEATED) + 0 (STANDING)
11) Region: UMKHANYAKUDE	
12.1	22074422074400053403 - SOMKHELE TAXI RANK TO MTUBATUBA TAXI RANK. FROM APPROVED TAXI RANK IN SOMKHELE TO APPROVED TAXI RANK IN MTUBATUBA, PROCEED STRAIGHT TO ROAD P235/1, PASS MGWAZENI SCHOOL, MGEZA, NKWALINI, MDOLOMBA, NINELA MANYAMFO, THANDANANI STORE, ZAKHE BOTTLE STORE, MASUKU DIRECT TO MTUBATUBA TAXI RANK AND RETURN.
12.2	22074422074400053405 - RIVERVIEW TAXI RANK TO MTUBATUBA TAXI RANK. FROM APPROVED TAXI RANK IN RIVERVIEW TO APPROVED TAXI RANK IN MTUBATUBA, PROCEED ON RIVERVIEW ROAD, PASS MTUBATUBA PRIMARY SCHOOL, DIRECT TO MTUBATUBA TAXI RANK AND RETURN.
12.3	22074422074400053406 - VULAMEHLO TAXI RANK TO MTUBATUBA TAXI RANK. FROM APPROVED TAXI RANK IN VULAMEHLO, PASS EMALANDA H.P.SCHOOL, EMAJUBENI, BHEKANI EZINGQAWENI, KWANSISANDE JOIN ROAD P235, STRAIGHT TO MTUBATUBA TAXI RANK AND RETURN.
12.4	22074422074400053407 - KWAMSANE TAXI RANK TO MTUBATUBA TAXI RANK FROM APPROVED TAXI RANK IN MTUBATUBA TO APPROVED TAXI RANK IN KWAMSANE TOWNSHIP FROM MTUBATUBA TAXI RANK, TURN LEFT ON INYATHI ROAD, TURN LEFT ON RIVERVIEW ROAD, THEN TURN RIGHT ON ROAD P237, TURN LEFT ON N2 ROAD PASS FOUR OF US, MKHONZA, EGUGULETHU SUPERMARKET KWAMKHONZA, TURN TO THE TAXI RANK AND RETURN NO RESTRICTION ON PICK UP AND DROP PASSENGERS.
12.5	22074422074400146082 - BHEKUZULU TO MTUBATUBA FROM APPROVED TAXI RANK IN BHEKUZULU TO APPROVED TAXI RANK IN MTUBA TUBA, PASS ENKOSI THABETHE STORE, ESIBHAYI, TURN LEFT ON ROAD P235 - VIA KWANINELA MANYAMFU, THANDANANI STORE STRAIGHT TO MTUBATUBA.
12.6	22074422074400146174 - NTAMU TO MTUBATUBA FROM APPROVED TAXI RANK IN NTAMU STORE TO APPROVED TAXI RANK IN MTUBATUBA TAXI RANK VIA NKONYANA SCHOOL, MASANGO, KWANTULI, ETHANDENI, EKWAKHENI SCHOOL AND TURN LEFT ON ROAD P235-1 THEN JOIN JOHN ROSS HIGHWAY DIRECT TO MTUBATUBA TAXI RANK AND RETURN.
12.7	22074422074400146177 - PHAPHASI TO MTUBATUBA FROM APPROVED TAXI RANK IN PHAPHASI TO APPROVED TAXI RANK IN MTUBATUBA. FROM R84 ROAD VIA MYAKAZA, NKOMBOSE, BHOBOSA, CROSS N2 ROAD AND JOIN ROAD P237 TURN LEFT ON RIVERVIEW ROAD AND TURN RIGHT TO JOIN INYATHI ROAD AND TURN RIGHT AGAIN TO JOIN JOHNROSS HIGHWAY AND GO STRAIGHT TO MTUBATUBA AND RETURN.
12.8	22074422074400146182 - 34. FROM APPROVED TAXI RANK IN OGENGELE TO APPROVED TAXI RANK IN MTUBATUBA. FROM APPROVED TAXI RANK IN OGENGELE TO APPROVED TAXI RANK IN MTUBATUBA, PASS ENKASENI, MDLETSHI, MGEZA, THANDANANI STORE, PHUMLANI, SOLOMDONI, MTHETHWA, SIBHAYI STORE, NDLAZI, JOIN ROAD P231/1, PROCEED STRAIGHT TO MTUBATUBA TAX RANK AND RETURN.



transport

Department:
Transport
Province of KwaZulu-Natal

GAZETTE

LGKZNG16-2019-JUL

REGION: ALL

1) Application Number: APP0107114	2) Gazette Number: LGKZNG16-2019-JUL
3) Applicant: AB SHEZI ID NO. 7405080324084 Association: RICHARDS BAY TAXI ASSOCIATION	4) Applicant Address: P.O BOX 1893 RICHARDS BAY 3900
5) Existing Licence Holder: NOT APPLICABLE ID NO. NOT APPLICABLE	6) Existing Licence Holder Address: NOT APPLICABLE
7) Type of application: NEW OPERATING LICENCE	8) Operating Licence Number: LGKZN0703000686
9) Vehicle Type: MINIBUS	10) 1 X 15 (SEATED) + 0 (STANDING)
11) Region: UTHUNGULU	
12.1	2207W32207XJ00051536 - RICHARDSBAY TO EMPANGENI FROM RICHARDSBAY TAXI RANK, ENTERING WEST CENTRAL ARTERIAL, PROCEEDING TO THE JOHN ROSS PARKWAY UNTIL TURNING ON THE LEFT OF THE ROBOT USING TURNER ROAD UNTIL ENTERING EMPANGENI STATION TAXI RANK, OFFLOAD AND LOAD PASSENGERS, TAKE UP TURNER ROAD, GOING TO EMPANGENI A RANK USING R34 IF GOING TO THE RANK AT OK BAZAAR AND LOAD, THEN GO BACK TO THE RICHARDSBAY RANK.
12.2	2207W32206LS10051537 - RICHARDSBAY TO DURBAN FROM RICHARDSBAY RANK JOIN WEST ARTERIAL, PROCEED WITH THE SAME ROAD TO JOHN ROSS PARKWAY, JOIN IT ON THE RIGHT SIDE, STRAIGHT, TURN LEFT, AT THE ROBOT ENTER N2, PROCEED ALONG N2 AND PASS BALLITO, PROCEED TO DURBAN, TURN LEFT TO UMGANGI ROAD AND PROCEED TO DURBAN STATION RANK, OFFLOAD PASSENGERS AND RETURN TO RICHARDSBAY.
12.3	2207W32206YH10051538 - RICHARDSBAY TO NONGOMA VIA ULUNDI FROM RICHARDSBAY RANK JOINING WEST CENTRAL ARTERIAL, CARRY ON WITH THE SAME ROAD, JOINING JOHN ROSS PARKWAY, PROCEED UNTIL JOINING WITH R34, JOIN R66 AT NDUNDULU MOUNTAIN, TURN RIGHT AT R66, PROCEED STRAIGHT UNTIL REACHING ULUNDI TURN OFF, STRAIGHT UNTIL REACHING MASHONA TURN-OFF, ARRIVING AT NONGOMA TOWN / VILLAGE, OFFLOAD AND LOAD PASSENGERS, RETURN TO RICHARDSBAY RANK.
12.4	2207W322074410051539 - RICHARDSBAY TO MTUBATUBA FROM RICHARDSBAY RANK ENTERING AT WEST CENTRAL ARTERIAL, TAKE R34, JOINING N2, STRAIGHT TO MTUBA, PASS KWAMBONAMBI TURN OFF, CARRY ON WITH N2, TURNING TO R618 TO R618 TO MTUBATUBA TAXI RANK OFF LOAD, LOAD AND RETURN ALONG THE FORWARD ROUTE IN REVERSE.
12.5	2207W322077Z10051540 - RICHARDS BAY TO MKUZE FROM RICHARDSBAY RANK ENTERING WEST CENTRAL ARTERIAL, TURNING LEFT MR2-31, STRAIGHT UNTIL TURNING TO THE RIGHT HAND SIDE, ENTERING N2, PROCEED STRAIGHT TO MKUZE TAXI RANK OFF LOAD, LOAD AND RETURN ALONG THE FORWARD ROUTE IN REVERSE.
12.6	2207W32207W200051541 - RICHARDS BAY TO MEEERENSEE FROM RICHARDSBAY RANK, ENTER WEST CENTRAL ARTERIAL, TURN RIGHT, TAKE NORTH CENTRAL ARTERIAL, PROCEED UNTIL TURNING LEFT ON THE JOHN ROSS PARKWAY, PROCEED WITH THE SAME ROAD, PASS SMALLROADS, E.G. BAYVIEW, BOULEVARD ENTERING THE BEACH, THEN ENTER MEEERENSEE SUBURB, PASS ROAD LIKE PIENKIE POOL, CRAYFISH CREEK, KREWELKRING, MEDWAY ROAD TO THE HARBOUR, ENTERING MEEERENSEE STOP & RETURN
12.7	2207W32207W100051542 - RICHARDS BAY TO AQUADENE RICHARDSBAY TAXI RANK TO WEST CENTRAL ARTERIAL, PROCEED LEFT TO R34, TURN RIGHT AT THE ROBOT, PASS MAMALIA PROCEED RIGHT OF ARCURIUS ANCHOR STREET, ENTER INSIDE AQUADENE SUBURB, OFFLOAD AND LOAD PASSENGERS, RETURN TO RICHARDSBAY RANK
12.8	K2NPR32000882OL98577 - RICHARDS BAY TO NONGOMA (ALTERNATIVE) FROM RICHARDSBAY TAXI RANK ENTER KRUGER RAND ON THE ROBOT TURN LEFT JOINING BULLION BOULEVARD TURN LEFT JOINING NORTH CENTRAL ARTERIAL AND PROCEED OVER THE BRIDGE TURN RIGHT ENTER N2 PROCEED PASS MTUBATUBA AND TAKE OFF RAMP HLABISA AND NONGOMA AND TURN LEFT JOINING R6B PROCEED AND PASS GAME RESERVE ENTER CIRCLE TURN LEFT PROCEED ON R6B TO NONGOMA ENTER CIRCLE BEFORE HLABISA THEN PASS HLABISA, ENTER ANOTHER CIRCLE TURN LEFT PROCEED ON R68 TO NONGOMA AND ENTER TAXI RANK OFFLOAD AND LOAD PASSENGERS AND THEN RETURN BACK TO RICHARDS BAY
12.9	K2NPR32000882OL98593 - RICHARDSBAY TO KWANGWANASE/MANGUZI FROM RICHARDS TAXI RANK ENTER KRUGER RAND ON THE ROBOT TURN LEFT JOINING BULLION BOULEVARD TURN LEFT JOINING NORTH CENTRAL ARTERIAL AND PROCEED OVER THE BRIDGE TO NSELENI, TURN RIGHT JOIN N2 AND TAKE HLUHLUWE OFF RAMP TURN RIGHT JOIN R22 PROCEED TO HLUHLUWE PASS FIRST, SECOND AND THIRD AND THE FOURTH CIRCLE TURN LEFT PROCEED AND TURN RIGHT CROSS RAILWAY LINE AND PROCEED WITH R22 ENTER CIRCLE BEFORE MBAZWANA AND PROCEED PASS MBAZWANA ENTER ANOTHER CIRCLE AND PROCEED PASS PHELANDABA, ENTER CIRCLE PROCEED AND ENTER THE SECOND CIRCLE AND THEN PROCEED TO MANGUZI OFFLOAD AND LOAD PASSENGERS AND RETURN BACK ON THE SAME ROUTE TO RICHARDS BAY
12.10	K2NPR32000882OL98601 - RICHARDSBAY TO KWA-DLANGEZWA FROM RICHARDSBAY TAXI ASSOCIATION JOIN KRUGER RAND TURN LEFT JOINING BULLION BOULEVARD PROCEED TO R34 TURN RIGHT TO JOIN JOHN ROSS HIGHWAY PROCEED TO THE ROBOT BEFORE THE BRIDGE TURN LEFT JOINING N2 AND PROCEEDS TAKE ESIKHWINI AND ZULULAND UNIVERSITY OFF RAMP AND TURN RIGHT PROCEEDS TO ZULULAND UNIVERSITY ENTER THE TRAFFIC CIRCLE ON THE OLD N2 AND PROCEED TO KWA DLANGEZWA TAXI RANK OFFLOAD AND LOAD PASSENGERS AND RETURN BACK TO RICHARDSBAY.
12.11	K2NPR32000882OL98609 - RICHARDSBAY TO ALTON FROM RICHARDS BAY TAXI ASSOCIATION JOIN KRUGER RAND TURN LEFT JOINING BULLION BOULEVARD ON THE ROBOT TURN RIGHT JOINING GULDENGRAFT AND PROCEED TO ALTON TURN RIGHT JOINING CHALK LINE AND TURN RIGHT JOINING GELEIRGANG OFFLOAD AND LOAD PASSENGERS AND RETURN BACK ON THE SAME ROUTE TO RICHARDSBAY TAXI RANK.
12.12	K2NPR32000882OL98617 - RICHARDSBAY TO JUNCTION BUSINESS PARK FROM RICHARDSBAY TAXI RANK JOINING KRUGER RAND ON THE ROBOT TURN RIGHT JOINING BULLION BOULEVARD PROCEED TO R34 THEN TURN RIGHT TO JOIN JOHN ROSS HIGHWAY (R34), TURN RIGHT ENTER TO JOHN ROSS INTERCHANGE BUSINESS PARK OFFLOAD AND LOAD PASSENGERS AND RETURN BACK ON THE SAME ROUTE TO RICHARDSBAY
12.13	K2NPR32000882OL98585 - RICHARDSBAY TO GERMISTON FROM RICHARDSBAY RANK ENTER KRUGER RAND ON THE ROBOT TURN LEFT JOINING BULLION BOULEVARD AND TURN LEFT JOINING NORTH CENTRAL ARTERIAL AND PROCEED OVER THE BRIDGE TURN ENTER N2 PROCEED PASS PONGOLA PROCEED ON N2 PASS PIET RETIEF TO ERMELO, ENTER ERMELO ON VOORTREKKER STREET ON THE ROBOT TURN RIGHT JOINING CHURCH STREET ON THE THIRD ROBOT TURN LEFT JOIN JOUBERT STREET PROCEED ON N17 PROCEED PASS ERMELO PLAZA AND PROCEED ON N17 PASS LEANDRA PLAZA AND PROCEED ON N17 PASS GOSFORTH PLAZA, KEEP LEFT AND TAKE N8 GERMISTON AND PRETORIA PROCEED ON N2 GERMISTON JOIN JACK STREET AND TURN RIGHT ON RAILWAY STREET TURN LEFT ENTER GERMISTON TAXI RANK PROCEED OFFLOAD AND LOAD PASSENGERS ON GERMISTON STATION 3. OUT FROM TAXI RANK ON PARK ROAD THEN TURN LEFT JOIN RANK ROAD AND PROCEED JOIN JACK STREET THEN BACK ON THE SAME ROUTE TO RICHARDS BAY TAXI RANK



transport

Department:
Transport
Province of KwaZulu-Natal

GAZETTE

LGKZNG16-2019-JUL

REGION: ALL

1) Application Number: APP0110080	2) Gazette Number: LGKZNG16-2019-JUL
3) Applicant: ME MBUYAZI ID NO. 7510256044083 Association: NEWLANDS-WEST TAXI ASSOCIATION	4) Applicant Address: 13 DAWNWEST RD NEWCENTRE, NEWLANDS WEST DURBAN, KWA ZULU NATAL 4037
5) Existing Licence Holder: NOT APPLICABLE ID NO. NOT APPLICABLE	6) Existing Licence Holder Address: NOT APPLICABLE
7) Type of application: ADD AUTHORISATIONS/ROUTES	8) Operating Licence Number: LGKZN1403001625
9) Vehicle Type: MINIBUS	10) 1 X 15 (SEATED) + 0 (STANDING)
11) Region: GREATER NORTH	
12.1	2206LA21004R00049138 - NEWLANDS WEST TO DURBAN METRO FROM NEWLANDS WEST B5, INTO CASTLEHILL DRIVE, LEFT INTO HILLDALE DRIVE, RIGHT INTO BRIARDALE DRIVE, RIGHT INTO INANDA ROAD, RIGHT INTO THE N2, ALONG THE N3, INTO BEREA NORTH, INTO OLD DUTCH ROAD, INTO ALICE STREET, AND PROCEED TO RANK NO69 ON ALICE STREET.
12.2	KZPRERC2715886 - NEWLANDS WEST TO PINETOWN FROM NEWLANDS WEST TAXI RANK IN NEWLANDS WEST, DRIVE LEFT TO CASTLE HILL DRIVE PICK UP PASSENGERS, RIGHT TO 1022507 PICK UP PASSENGERS, LEFT TO 108296 PICK UP PASSENGERS, LEFT TO 1022507 PICK UP PASSENGERS, INTO BRIARDALE DRIVE PICK UP PASSENGERS, RIGHT TO INANDA ROAD, INTO M19, LEFT TO BEVISS ROAD, RIGHT TO JOSIAH GUMEDE LEFT TO STANFIELD ROAD INTO SANFIELD TAXI RANK AND RETURN ON THE SAME ROUTE
12.3	KZPRERC2715935 - NEWLANDS WEST TO UMLANGA ROCKS FROM NEWLANDS WEST TAXI RANK IN NEWLANDS WEST DRIVE LEFT TO CASTLE HILL DRIVE PICK UP PASSENGERS, RIGHT TO 1022507 PICK UP PASSENGERS, LEFT TO 108296 LEFT TO BRIARDALE DRIVE PICK UP PASSENGERS, RIGHT TO INANDA ROAD, INTO N2 OFF-RAMP AND TURN RIGHT TO M41 OFF-RAMP TO GATEWAY MALL SET DOWN PASSENGERS BACK TO THE MAIN ROAD INTO PALM BOULEVARD, LEFT TO M2, LEFT TO LAGOON DRIVE, INTO TANAGER WAY TAXI RANK AND RETURN ON THE SAME ROUTE.
12.4	KZPRERC2715984 - NEWLANDS WEST TO BESTER FROM NEWLANDS WEST TAXI RANK IN NEWLANDS WEST DRIVE TO CASTLE HILL DRIVE PICK UP PASSENGERS, RIGHT TO 1022507 PICK UP PASSENGERS, LEFT TO 108296 LEFT TO BRIARDALE DRIVE PICK UP PASSENGERS, RIGHT TO INANADA ROAD TO M25 (CURNICK NDLOVU HIGHWAY), OFF-RAMP AND TURN LEFT TO BRIDGE CITY BOULEVARD, RIGHT TO TOLQOLA ROAD, LEFT TO BRIDGE CITY TAXI RANK AND RETURN ON THE SAME ROUTE.
12.5	KZPRERC2716033 - NEWLANDS WEST TO KWA MASHU FROM NEWLANDS WEST TAXI RANK IN NEWLANDS WEST DRIVE LEFT TO CASTLE HILL DRIVE PICK UP PASSENGERS, RIGHT TO 1022507 PICK UP PASSENGERS, LEFT TO 108296 LEFT TO BRIARDALE DRIVE, LEFT TO INANDA ROAD, INTO MALANDELA ROAD, RIGHT TO KWA MASHU TAXI RANK AND RETURN THE SAME ROUTE.
12.6	2206LA21004R00049136 - DURBAN TO NEWLANDS. FROM RANK NO.69 ALICE STREET, RIGHT INTO SOLDIERS WAY, RIGHT INTO LEOPOLD STREET, INTO CANONGATE ROAD, INTO THE N2, INTO THE N2, LEFT INTO THE M19 OFF RAMP, LEFT INTO INANDA ROAD, LEFT INTO NEWLANDS WEST DRIVE OR BRIARDALE DRIVE AND CONTINUE ALONG ANY OF THE NEWLANDS WEST ROUTES TO NEWLANDS/WESTRIDGE. ALTERNATIVE FROM THE TAXI STOP ON FIELD STREET, ALONG FIELD STREET, LEFT INTO LEOPOND STREET, INTO CANONGATE ROAD, INTO THE N2, INTO THE N2, LEFT INTO THE M19 OFF RAMP LEFT INTO INANDA ROAD, LEFT INTO NEWLANDS WEST DRIVE OR BRIARDALE DRIVE AND CONTINUE ALONG ANY OF THE NEWLANDS WEST ROUTES TO NEWLANDS/WESTRIDGE. ALTERNATIVELY. FROM THE TAXI STOP ON FIELD STREET, ALONG FIELD STREET LEFT INTO LEOPOLD STREET, INTO CANONGATE ROAD, INTO THE N2, INTO N2, LEFT INTO THE M19 OFF - RAMP, LEFT INTO INANDA ROAD, LEFT INTO NEWLANDS WEST DRIVE. OR BRIARDALE DRIVE AND CONTINUE ALONG ANY OF THE NEWLANDS WEST ROUTES TO NEWLANDS WEST /WESTRIDGE. ALTERNATIVELY FROM THE TAXI STOP ON FIELD STREET, ALONG FIELD STREET INTO ALBERT STREET, INTO UMGENI ROAD INTO NORTH COAST ROAD (INTO UMGENI ROAD (M19), RIGHT INTO THE N2 OFF - RAMP OR INTO NORTH COAST ROAD, RIGHT INTO SEA COW LAKE ROAD, INTO INANDA ROAD AND PROCEED AS IN (1.3).
12.7	2206LA21004R00049137 - NEWLANDS WEST TO DURBAN METRO FROM NEWLANDS WEST (CASTLEHILL AREA/MILARINA DRIVE, VIA NEWLANDS WEST PARK REHABILITATION CENTRE(KHULULA HOUSING PROJECT), INTO BRIARDALE DRIVE, ALONG BRIARDALE DRIVE, RIGHT INTO INANDA ROAD, RIGHT INTO THE N2, INTO N3, INTO BEREA ROAD NORTH, INTO OLD DUTCH ROAD, INTO ALICE STREET AND PROCEED TO RANK NO69 ON ALICE STREET.



transport

Department:
Transport
Province of KwaZulu-Natal

GAZETTE

LGKZNG16-2019-JUL

REGION: ALL

1) Application Number: APP0111126	2) Gazette Number: LGKZNG16-2019-JUL
3) Applicant: <input type="checkbox"/> JOKO GROUP HOLDINGS (PTY) LTD ID NO. 2016/388684/07 Association: NEWLANDS-WEST TAXI ASSOCIATION	4) Applicant Address: P O BOX 1851 NONGOMA 3950
5) Existing Licence Holder: NOT APPLICABLE ID NO. NOT APPLICABLE	6) Existing Licence Holder Address: NOT APPLICABLE
7) Type of application: ADD AUTHORISATIONS/ROUTES	8) Operating Licence Number: LGKZN1403001436
9) Vehicle Type: MINIBUS	10) 1 X 15 (SEATED) + 0 (STANDING)
11) Region: GREATER NORTH	
12.1	KZPRERC2715886 - NEWLANDS WEST TO PINETOWN FROM NEWLANDS WEST TAXI RANK IN NEWLANDS WEST, DRIVE LEFT TO CASTLE HILL DRIVE PICK UP PASSENGERS, RIGHT TO 1022507 PICK UP PASSENGERS, LEFT TO 108296 PICK UP PASSENGERS, LEFT TO 1022507 PICK UP PASSENGERS, INTO BRIARDALE DRIVE PICK UP PASSENGERS, RIGHT TO INANDA ROAD, INTO M19, LEFT TO BEVISS ROAD, RIGHT TO JOSIAH GUMEDE LEFT TO STANFIELD ROAD INTO SANFIELD TAXI RANK AND RETURN ON THE SAME ROUTE
12.2	KZPRERC2715935 - NEWLANDS WEST TO UMHLANGA ROCKS FROM NEWLANDS WEST TAXI RANK IN NEWLANDS WEST DRIVE LEFT TO CASTLE HILL DRIVE PICK UP PASSENGERS, RIGHT TO 1022507 PICK UP PASSENGERS, LEFT TO 108296 LEFT TO BRIARDALE DRIVE PICK UP PASSENGERS, RIGHT TO INANDA ROAD, INTO N2 OFF-RAMP AND TURN RIGHT TO M41 OFF-RAMP TO GATEWAY MALL SET DOWN PASSENGERS BACK TO THE MAIN ROAD INTO PALM BOULEVARD, LEFT TO M2, LEFT TO LAGOON DRIVE, INTO TANAGER WAY TAXI RANK AND RETURN ON THE SAME ROUTE.
12.3	KZPRERC2715984 - NEWLANDS WEST TO BESTER FROM NEWLANDS WEST TAXI RANK IN NEWLANDS WEST DRIVE TO CASTLE HILL DRIVE PICK UP PASSENGERS, RIGHT TO 1022507 PICK UP PASSENGERS, LEFT TO 108296 LEFT TO BRIARDALE DRIVE PICK UP PASSENGERS, RIGHT TO INANADA ROAD TO M25 (CURNICK NDLOVU HIGHWAY), OFF-RAMP AND TURN LEFT TO BRIDGE CITY BOULEVARD, RIGHT TO TOLQOLA ROAD, LEFT TO BRIDGE CITY TAXI RANK AND RETURN ON THE SAME ROUTE.
12.4	KZPRERC2716033 - NEWLANDS WEST TO KWA MASHU FROM NEWLANDS WEST TAXI RANK IN NEWLANDS WEST DRIVE LEFT TO CASTLE HILL DRIVE PICK UP PASSENGERS, RIGHT TO 1022507 PICK UP PASSENGERS, LEFT TO 108296 LEFT TO BRIARDALE DRIVE, LEFT TO INANDA ROAD, INTO MALANDELA ROAD, RIGHT TO KWA MASHU TAXI RANK AND RETURN THE SAME ROUTE.



transport

Department:
Transport
Province of KwaZulu-Natal

GAZETTE

LGKZNG16-2019-JUL

REGION: ALL

1) Application Number: APP0111340	2) Gazette Number: LGKZNG16-2019-JUL
3) Applicant: KS MOLOI ID NO. 6311175552087 Association: MPUMALANGA AND DISTRICT TAXI ASSOCIATION	4) Applicant Address: D146 MADINDO ROAD MPUMALANGA HAMMERSDALE KWA-ZULU NATAL 3699
5) Existing Licence Holder: NOT APPLICABLE ID NO. NOT APPLICABLE	6) Existing Licence Holder Address: NOT APPLICABLE
7) Type of application: ADD AUTHORISATIONS/ROUTES	8) Operating Licence Number: LGKZN1503000999
9) Vehicle Type: MINIBUS	10) 1 X 15 (SEATED) + 0 (STANDING)
11) Region: DURBAN WEST	
12.1	22065P22065Q00052034 - MPUMALANGA TAXI RANK TO CATO RIDGE AND ABBATOIR. FROM MPUMALANGA TAXI RANK – MEYIWA MAIN ROAD, TURN LEFT 2011 STREET, TURN RIGHT 74095 STREET, TURN LEFT P385 BECOMING R103/P1-3, TURN LEFT P423 / EDDY HAGAN, DRIVE INTO CATO RIDGE ABBATOIR TAXI RANK AND RETURN BACK ON THE SAME ROUTE.
12.2	22065K2206R400052047 - MPUMALANGA TO WESTMEAD FROM MPUMALANGA TAXI RANK ON MEYIWA MAIN ROAD, TURN LEFT 2011 STREET, TURN RIGHT 74095 STREET, TURN RIGHT P385, TURN RIGHT N3, PASS MARIANHILL TOLL PLAZA, LEFT RICHMOND ROAD, LEFT WESTMEAD ROAD, LEFT ALEXANDER ROAD, RIGHT TRAFFORD ROAD, LEFT RICHMOND ROAD, LEFT SWANFIELD ROAD, LEFT INTO TAXI HOLDING ON COMMERCIAL ROAD AND RETURN BACK ON THE SAME ROUTE TO ALL UNITS WITHIN MPUMALANGA
12.3	22065P2206R00052046 - MPUMALANGA TAXI RANK TO PINETOWN. 8. FROM MPUMALANGA TAXI RANK ON MEYIWA MAIN ROAD, TURN LEFT 2011 STREET, TURN RIGHT 74095 STREET, TURN RIGHT P385, TURN RIGHT N3, LEFT M13, PASS EVERTON, MAYTIME STORES, KLOOF, LEFT TURN OLD MAIN ROAD, RIGHT ANDERSON ROAD, LEFT TURN STANFIELD LANE, RIGHT INTO HILL STREET BUS RANK AND RETURN BACK ON THE SAME ROUTE TO ALL UNITS WITHIN MPUMALANGA.
12.4	22065K2206LS00052048 - MPUMALANGA TAXI RANK TO DURBAN. FROM MPUMALANGA TAXI RANK ON MEYIWA MAIN ROAD, TURN LEFT 2011 STREET, TURN RIGHT 74095 STREET, TURN RIGHT P385, TURN RIGHT N3, PASS MARIANHILL TOLL PLAZA, OR N8, LEFT M13, LEFT OLD MAIN ROAD PINETOWN, RIGHT STAPLETON ROAD, LEFT M13, LEFT N3, TURN LEFT INTO BEREA ROAD NORTH, RIGHT INTO BEREA ROAD, INTO WEST STREET, LEFT TURN RUSSELL STREET AND RANK AT THE INTERSECTION OF RUSSELL STREET AND PINE STREET. ALTERNATIVE ROUTE. FROM BEREA ROAD NORTH, INTO OLD DUTCH ROAD, INTO ALICE STREET, TURN RIGHT INTO GREY STREET, BECOMING BROAD STREET, RIGHT TURN SMITH STREET, RIGHT TURN RUSSELL STREET AND PROCEED TO RANK AS ABOVE, RETURN TRIP- FROM RANK AT THE INTERSECTION OF PINE STREET, LEFT TURN INTO N8, FROM THE N3 DRIVE BACKWARDS ON THE SAME ROUTE AS THE FORWARD TRIP.
12.5	22065P22065P00052035 - MPUMALANGA TAXI RANK TO UMLAAS ROAD. INBOUND: FROM MPUMALANGA TAXI RANK, TURN RIGHT TO MEYIWA MAIN ROAD, TURN LEFT 2011 STREET, TURN RIGHT 74095 STREET, TURN LEFT P385, TURN LEFT R603. ROUTE: GEORGEDALE, CATO RIDGE, CAMPERDOWN DESTINATION UMLAAS ROAD. OUTBOUND: FROM UMLAAS ROAD, R603, N3, MPUMALANGA / INCHANGA / CATO RIDGE OFF-RAMP– JOIN R103, TURN RIGHT GEORGEDALE ROAD, MEYIWA MAIN ROAD. ROUTE: CAMPERDOWN, CATO RIDGE, GEORGEDALE DESTINATION MPUMALANGA TOWNSHIP (ALL SECTIONS INCLUDING EMALANGENI).
12.6	22065P22065P00052043 - MPUMALANGA TO HAMMERSDALE FROM (ORIGIN): MPUMALANGA TAXI RANK ON MEYIWA MAIN ROAD, TURN LEFT 2011 STREET, TURN RIGHT 74095 STREET, TURN RIGHT P385, RIGHT TURN KELY ROAD, TURN LEFT ANDERSON ROAD ELANGENI INDUSTRIES AND RETURN BACK ON THE SAME ROUTE TO ALL UNITS WITHIN MPUMALANGA (INCLUDING EMALANGENI)



transport

Department:
Transport
Province of KwaZulu-Natal

GAZETTE

LGKZNG16-2019-JUL

REGION: ALL

1) Application Number: APP0111346	2) Gazette Number: LGKZNG16-2019-JUL
3) Applicant: KS MOLOI ID NO. 6311175552087 Association: MPUMALANGA AND DISTRICT TAXI ASSOCIATION	4) Applicant Address: D146 MADINDO ROAD MPUMALANGA HAMMERSDALE KWA-ZULU NATAL 3699
5) Existing Licence Holder: NOT APPLICABLE ID NO. NOT APPLICABLE	6) Existing Licence Holder Address: NOT APPLICABLE
7) Type of application: ADD AUTHORISATIONS/ROUTES	8) Operating Licence Number: LGKZN1503000101
9) Vehicle Type: MINIBUS	10) 1 X 15 (SEATED) + 0 (STANDING)
11) Region: DURBAN WEST	
12.1	22065K2206R400052047 - MPUMALANGA TO WESTMEAD FROM MPUMALANGA TAXI RANK ON MEYIWA MAIN ROAD, TURN LEFT 2011 STREET, TURN RIGHT 74095 STREET, TURN RIGHT P385, TURN RIGHT N3, PASS MARIANHILL TOLL PLAZA, LEFT RICHMOND ROAD, LEFT WESTMEAD ROAD, LEFT ALEXANDER ROAD, RIGHT TRAFFORD ROAD, LEFT RICHMOND ROAD, LEFT SWANFIELD ROAD, LEFT INTO TAXI HOLDING ON COMMERCIAL ROAD AND RETURN BACK ON THE SAME ROUTE TO ALL UNITS WITHIN MPUMALANGA
12.2	22065P22065Q00052034 - MPUMALANGA TAXI RANK TO CATO RIDGE AND ABBATOIR. FROM MPUMALANGA TAXI RANK – MEYIWA MAIN ROAD, TURN LEFT 2011 STREET, TURN RIGHT 74095 STREET, TURN LEFT P385 BECOMING R103/P1-3, TURN LEFT P423 / EDDY HAGAN, DRIVE INTO CATO RIDGE ABBATOIR TAXI RANK AND RETURN BACK ON THE SAME ROUTE.
12.3	22065P2206RK00052046 - MPUMALANGA TAXI RANK TO PINETOWN. 8. FROM MPUMALANGA TAXI RANK ON MEYIWA MAIN ROAD, TURN LEFT 2011 STREET, TURN RIGHT 74095 STREET, TURN RIGHT P385, TURN RIGHT N3, LEFT M13, PASS EVERTON, MAYTIME STORES, KLOOF, LEFT TURN OLD MAIN ROAD, RIGHT ANDERSON ROAD, LEFT TURN STANFIELD LANE, RIGHT INTO HILL STREET BUS RANK AND RETURN BACK ON THE SAME ROUTE TO ALL UNITS WITHIN MPUMALANGA.
12.4	22065K2206LS00052048 - MPUMALANGA TAXI RANK TO DURBAN. FROM MPUMALANGA TAXI RANK ON MEYIWA MAIN ROAD, TURN LEFT 2011 STREET, TURN RIGHT 74095 STREET, TURN RIGHT P385, TURN RIGHT N3, PASS MARIANHILL TOLL PLAZA, OR N8, LEFT M13, LEFT OLD MAIN ROAD PINETOWN, RIGHT STAPLETON ROAD, LEFT M13, LEFT N3, TURN LEFT INTO BEREA ROAD NORTH, RIGHT INTO BEREA ROAD, INTO WEST STREET, LEFT TURN RUSSELL STREET AND RANK AT THE INTERSECTION OF RUSSELL STREET AND PINE STREET. ALTERNATIVE ROUTE. FROM BEREA ROAD NORTH, INTO OLD DUTCH ROAD, INTO ALICE STREET, TURN RIGHT INTO GREY STREET, BECOMING BROAD STREET, RIGHT TURN SMITH STREET, RIGHT TURN RUSSELL STREET AND PROCEED TO RANK AS ABOVE, RETURN TRIP- FROM RANK AT THE INTERSECTION OF PINE STREET, LEFT TURN INTO N8, FROM THE N3 DRIVE BACKWARDS ON THE SAME ROUTE AS THE FORWARD TRIP.
12.5	22065P22065P00052043 - MPUMALANGA TO HAMMERSDALE FROM (ORIGIN): MPUMALANGA TAXI RANK ON MEYIWA MAIN ROAD, TURN LEFT 2011 STREET, TURN RIGHT 74095 STREET, TURN RIGHT P385, RIGHT TURN KELLY ROAD, TURN LEFT ANDERSON ROAD ELANGENI INDUSTRIES AND RETURN BACK ON THE SAME ROUTE TO ALL UNITS WITHIN MPUMALANGA (INCLUDING EMALANGENI)
12.6	22065P22065P00052035 - MPUMALANGA TAXI RANK TO UMLAAS ROAD. INBOUND: FROM MPUMALANGA TAXI RANK, TURN RIGHT TO MEYIWA MAIN ROAD, TURN LEFT 2011 STREET, TURN RIGHT 74095 STREET, TURN LEFT P385, TURN LEFT R603. ROUTE: GEORGEDALE, CATO RIDGE, CAMPERDOWN DESTINATION UMLAAS ROAD. OUTBOUND: FROM UMLAAS ROAD, R603, N3, MPUMALANGA / INCHANGA / CATO RIDGE OFF-RAMP – JOIN R103, TURN RIGHT GEORGEDALE ROAD, MEYIWA MAIN ROAD. ROUTE: CAMPERDOWN, CATO RIDGE, GEORGEDALE DESTINATION MPUMALANGA TOWNSHIP (ALL SECTIONS INCLUDING EMALANGENI).



transport

Department:
Transport
Province of KwaZulu-Natal

GAZETTE

LGKZNG16-2019-JUL

REGION: ALL

1) Application Number: APP0111450	2) Gazette Number: LGKZNG16-2019-JUL
3) Applicant: M MTSHALI ID NO. 7209156341083 Association: NOT AVAILABLE	4) Applicant Address: A2774 BOBO ROAD NTUZUMA RICHMOND FARM 4359
5) Existing Licence Holder: NOT APPLICABLE ID NO. NOT APPLICABLE	6) Existing Licence Holder Address: NOT APPLICABLE
7) Type of application: NEW OPERATING LICENCE	8) Operating Licence Number: NOTAVAILABLE
9) Vehicle Type: OTHER	10) 1 X 0 (SEATED)
11) Region: DURBAN WEST	
12.1	KZPRERC2789729 - SCHOLARS AND THEIR PERSONAL EFFECTS: NO.2774 BOBO ROAD, NTUZUMA TO BRAIDALE PRIMARY SCHOOL THE VEHICLE START AT HOME, HOUSE NO2774 BOBO ROAD NTUZUMA TURN LEFT JOIN BOBO ROAD AND PICK UP 4 CHILDREN AT HOUSE NO2712 THEN MEET T-JUNCTION AND TURN LEFT TO UMKHANGALA ROAD AND PICK UP 5 CHILDREN AT HOUSE NO. A2643 AND PROCEED STRAIGHT JOIN UMPISI ROAD AND PICK UP 6 CHILDREN AT HOUSE NO. A2331 GOING STRAIGHT OVER THE BRIDGE JOIN CASTLEHILL AND DROP OFF 10 AT CASTLEHILL PRIMARY SCHOOL DRIVE TO BRAIDALE PRIMARY SCHOOL AND DROP OFF 5 AND PARK THE VEHICLE OUTSIDE THE SCHOOL.



transport

Department:
Transport
Province of KwaZulu-Natal

GAZETTE

LGKZNG16-2019-JUL

REGION: ALL

1) Application Number: APP0111473	2) Gazette Number: LGKZNG16-2019-JUL
3) Applicant: PW GUMEDE ID NO. 7809080715086 Association: PINETOWN TAXI OWNERS ASSOC.(HILL STREET)	4) Applicant Address: 5 TIFFANY 8 LELLO ROAD PINETOWN 3610 3610
5) Existing Licence Holder: BM GUMEDE ID NO. 5212256054087	6) Existing Licence Holder Address: 2 TYRONE ROAD, PADFIELD PARK PINETOWN KWAZULU-NATAL KWA-ZULU NATAL 3200
7) Type of application: DECEASED TRANSFER AND NEW OPERATING LICENCE	8) Operating Licence Number: LKNKZN017862
9) Vehicle Type: MINIBUS TAXI	10) 1 X 9-16 (SEATED) + 0 (STANDING)
11) Region: DURBAN WEST	
12.1	<p>2206RK22065P00049688 - PINETOWN TO HAMMARSDALE</p> <p>1.1. FROM PINETOWN HILL STREET TAXI RANK TURN RIGHT HILL STREET THEN JOINING ANDERSON ROAD - TURN LEFT AT THE ROBOT INTO OLD MAIN RD, RIGHT INTO M13 PROCEED TO KLOOF TAXI STOP-DROPPING-TO GILLITS TAXI STOP DROPPING AND PICKING UP PASSENGERS- TO EMBERTON TAXI STOP DROPPING AND PICKING UP PASSENGERS-TO POLO PONY TAXI STOP DROPPING AND PICKING UP PASSENGERS JOIN N8-TO CLIFFDALE TAXI STOP DROPPING AND PICKING UP PASSENGERS-ON THE N3 AT THE HAMMARSDALE INTERCHANGE TURN LEFT INTO P385 PASS WALLERS GARAGE TAXI STOP DROPPING AND PICKING UP PASSENGERS-HAMMARSDALE (WEBBER) TAXI STOP DROPPING AND PICKING UP PASSENGERS-CROSS THE BRIDGE TOWARDS MPUMALANGA T/SHIP TURN LEFT TO UNIT6(H) TAXI STOP DROPPING AND PICKING UP PASSENGERS-TO UNIT 3 (C) TAXI STOP DROPPING AND PICKING UP PASSENGERS UNIT4(D) TAXI STOP DROPPING AND PICKING UP PASSENGERS-UNIT1 (A), BACK TO MPUMALANGA TAXI RANK DROPPING AND PICKING UP PASSENGERS AND RETURN TO PINETOWN TAXI RANK ALONG THE SAME ROUTE.</p> <p>NB : ROUTE TO BE OPERATED STRICTLY IN ACCORDANCE WITH AGREEMENT WITH MPUMALANGA TAXI ASSOCIATION- LIMITED TO 37 VEHICLES PER DAY.</p> <p>1.2 PINETOWN TAXI RANK TO HAMMARSDALE INDUSTRIAL AREA.</p> <p>FROM PINETOWN HILL STREET TAXI RANK, RIGHT HILL STREET THEN JOINING ANDERSON ROAD TURN LEFT INTO OLD MAIN RD PROCEED AND TURN RIGHT INTO M13 PASS KLOOF, DROPPING AND PICKING UP PASSENGERS, TO MAYTIME, DROPPING AND PICKING UP PASSENGERS, TO GILLITS DROPPING AND PICKING UP PASSENGERS, TO EMBERTON DROPPING AND PICKING UP PASSENGERS, TO POLO PONY DROPPING AND PICKING UP PASSENGERS- JOINING N3 CLIFFDALE TAXI STOP DROPPING AND PICKING UP PASSENGERS, AND RETURN TO N8 AND PROCEED TO HAMMARSDALE INTERCHANGE, LEFT INTO P385 DROPPING AND PICKING UP PASSENGERS, TO WALLERS GARAGE, DROPPING AND PICKING UP PASSENGERS, TURN LEFT TOWARDS HAMMARSDALE INDUSTRIAL AREA, DROPPING AND PICKING UP PASSENGERS, TURN RIGHT TO HAMMARSDALE SHOPPING CENTRE DROPPING AND PICKING UP PASSENGERS, TURN RIGHT TO UMLABA VILLAGE, DROPPING AND PICKING UP PASSENGERS, RETURN BACK TO PINETOWN ALONG THE SAME ROUTE DROPPING AND PICKING UP PASSENGERS AND RETURN ALONG THE SAME ROUTE IN REVERSE.</p> <p>NB : ROUTE TO BE OPERATED STRICTLY IN ACCORDANCE WITH AGREEMENT WITH MPUMALANGA TAXI ASSOCIATION- LIMITED TO 37 VEHICLES PER DAY.</p>
12.2	<p>2206RK2209WC00049689 - PINETOWN TO ISIPINGO</p> <p>FROM PINETOWN HILL STREET TAXI RANK SAME AS UMLAZI NMR UP TO N2, LEFT EXIT 154 LEFT INTO GRIMSBY ROAD, PASS CLAIRWOOD HOSPITAL TAXI STOP, DROPPING PASSENGERS-TAKE RIGHT INTO M30/SOUTH COAST ROAD, LEFT INTO PRINCE MCWAYIZENI DRIVE, LEFT INTO OLD SOUTH COAST ROAD, LEFT INTO R102 DROPPING PASSENGERS, BECOMING JEFFELS ROAD, LEFT ALONG JEFFELS ROAD, RIGHT INTO OLD MAIN ROAD AND RANK AT THE INTERSECTION OF OLD MAIN ROAD AND PARDY ROAD. RETURN TRIP: RETURN TO M5/OLD MAIN ROAD, TURN RIGHT INTO R102 AND LEFT INTO N2 AND TAKE LEFT TO N8 TAKE LEFT INTO M13, TAKE LEFT EDEN ROAD, RIGHT M5/ STAPLETON ROAD, LEFT M31/OLD MAIN ROAD, TURN RIGHT INTO ESCOMBE ROAD, DROPPING PASSENGERS AT FRAME TAXI STOP, TURN LEFT TAKE SHEPSTONE ROAD, TURN RIGHT INTO CROMPTON STREET DROPPING PASSENGERS -TURN RIGHT INTO OLD MAIN ROAD, LEFT ANDERSON ROAD, LEFT STANFIELD LANE, RIGHT HILL STREET TAXI RANK.</p>
12.3	<p>2206RK2206L700049690 - 4. PINETOWN TO SPRINGFIELD PARK.</p> <p>FROM HILL STREET TAXI RANK INTO HILL STREET, INTO ANDERSON ROAD, RIGHT INTO OLD MAIN ROAD (M31) LEFT INTO ST. JOHNS AVENUE (M9), PROCEED ALONG M19 TO THE INTERSECTION WITH N2. TURNS LEFT SERVICE ROAD, RIGHT INANDA ROAD (M21) AND PROCEED TO SPRINGFIELD INDUSTRIAL PARK ALONG PALMFIELD ROAD (PICK UP AND DROP OFF) AND RETURN ALONG THE SAME ROUTE TO PINETOWN IN REVERSE.</p> <p>NB: NO RANKING IS PERMITTED IN SPRINGFIELD AND PASSENGERS MAY ONLY BE PICKED UP AND OR SET AT DESIGNATED TAXI STOPS.</p>



transport

Department:
Transport
Province of KwaZulu-Natal

GAZETTE

LGKZNG16-2019-JUL

REGION: ALL

1) Application Number: APP0111477	2) Gazette Number: LGKZNG16-2019-JUL
3) Applicant: PW GUMEDE ID NO. 7809080715086 Association: PINETOWN TAXI OWNERS ASSOC.(HILL STREET)	4) Applicant Address: 5 TIFFANY 8 LELLO ROAD PINETOWN 3610
5) Existing Licence Holder: BM GUMEDE ID NO. 5212256054087	6) Existing Licence Holder Address: 2 TYRONE ROAD, PADFIELD PARK PINETOWN KWAZULU-NATAL KWA-ZULU NATAL 3200
7) Type of application: DECEASED TRANSFER AND NEW OPERATING LICENCE	8) Operating Licence Number: LKNKZN017863
9) Vehicle Type: MINIBUS TAXI	10) 1 X 9-16 (SEATED) + 0 (STANDING)
11) Region: DURBAN WEST	
12.1	<p>2206RK22065P00049688 - PINETOWN TO HAMMARSDALE</p> <p>1.1. FROM PINETOWN HILL STREET TAXI RANK TURN RIGHT HILL STREET THEN JOINING ANDERSON ROAD - TURN LEFT AT THE ROBOT INTO OLD MAIN RD, RIGHT INTO M13 PROCEED TO KLOOF TAXI STOP-DROPPING-TO GILLITS TAXI STOP DROPPING AND PICKING UP PASSENGERS- TO EMBERTON TAXI STOP DROPPING AND PICKING UP PASSENGERS-TO POLO PONY TAXI STOP DROPPING AND PICKING UP PASSENGERS JOIN N8-TO CLIFFDALE TAXI STOP DROPPING AND PICKING UP PASSENGERS-ON THE N3 AT THE HAMMARSDALE INTERCHANGE TURN LEFT INTO P385 PASS WALLERS GARAGE TAXI STOP DROPPING AND PICKING UP PASSENGERS-HAMMARSDALE (WEBBER) TAXI STOP DROPPING AND PICKING UP PASSENGERS-CROSS THE BRIDGE TOWARDS MPUMALANGA T/SHIP TURN LEFT TO UNIT6(H) TAXI STOP DROPPING AND PICKING UP PASSENGERS-TO UNIT 3 (C) TAXI STOP DROPPING AND PICKING UP PASSENGERS UNIT4(D) TAXI STOP DROPPING AND PICKING UP PASSENGERS-UNIT1 (A), BACK TO MPUMALANGA TAXI RANK DROPPING AND PICKING UP PASSENGERS AND RETURN TO PINETOWN TAXI RANK ALONG THE SAME ROUTE.</p> <p>NB : ROUTE TO BE OPERATED STRICTLY IN ACCORDANCE WITH AGREEMENT WITH MPUMALANGA TAXI ASSOCIATION- LIMITED TO 37 VEHICLES PER DAY.</p> <p>1.2 PINETOWN TAXI RANK TO HAMMARSDALE INDUSTRIAL AREA.</p> <p>FROM PINETOWN HILL STREET TAXI RANK, RIGHT HILL STREET THEN JOINING ANDERSON ROAD TURN LEFT INTO OLD MAIN RD PROCEED AND TURN RIGHT INTO M13 PASS KLOOF, DROPPING AND PICKING UP PASSENGERS, TO MAYTIME, DROPPING AND PICKING UP PASSENGERS, TO GILLITS DROPPING AND PICKING UP PASSENGERS, TO EMBERTON DROPPING AND PICKING UP PASSENGERS, TO POLO PONY DROPPING AND PICKING UP PASSENGERS- JOINING N3 CLIFFDALE TAXI STOP DROPPING AND PICKING UP PASSENGERS, AND RETURN TO N8 AND PROCEED TO HAMMARSDALE INTERCHANGE, LEFT INTO P385 DROPPING AND PICKING UP PASSENGERS, TO WALLERS GARAGE, DROPPING AND PICKING UP PASSENGERS, TURN LEFT TOWARDS HAMMARSDALE INDUSTRIAL AREA, DROPPING AND PICKING UP PASSENGERS, TURN RIGHT TO HAMMARSDALE SHOPPING CENTRE DROPPING AND PICKING UP PASSENGERS, TURN RIGHT TO UMLABA VILLAGE, DROPPING AND PICKING UP PASSENGERS, RETURN BACK TO PINETOWN ALONG THE SAME ROUTE DROPPING AND PICKING UP PASSENGERS AND RETURN ALONG THE SAME ROUTE IN REVERSE.</p> <p>NB : ROUTE TO BE OPERATED STRICTLY IN ACCORDANCE WITH AGREEMENT WITH MPUMALANGA TAXI ASSOCIATION- LIMITED TO 37 VEHICLES PER DAY.</p>
12.2	<p>2206RK2209WC00049689 - PINETOWN TO ISIPINGO</p> <p>FROM PINETOWN HILL STREET TAXI RANK SAME AS UMLAZI NMR UP TO N2, LEFT EXIT 154 LEFT INTO GRIMSBY ROAD, PASS CLAIRWOOD HOSPITAL TAXI STOP, DROPPING PASSENGERS-TAKE RIGHT INTO M30/SOUTH COAST ROAD, LEFT INTO PRINCE MCWAYIZENI DRIVE, LEFT INTO OLD SOUTH COAST ROAD, LEFT INTO R102 DROPPING PASSENGERS, BECOMING JEFFELS ROAD, LEFT ALONG JEFFELS ROAD, RIGHT INTO OLD MAIN ROAD AND RANK AT THE INTERSECTION OF OLD MAIN ROAD AND PARDY ROAD. RETURN TRIP: RETURN TO M5/OLD MAIN ROAD, TURN RIGHT INTO R102 AND LEFT INTO N2 AND TAKE LEFT TO N8 TAKE LEFT INTO M13, TAKE LEFT EDEN ROAD, RIGHT M5/ STAPLETON ROAD, LEFT M31/OLD MAIN ROAD, TURN RIGHT INTO ESCOMBE ROAD, DROPPING PASSENGERS AT FRAME TAXI STOP, TURN LEFT TAKE SHEPSTONE ROAD, TURN RIGHT INTO CROMPTON STREET DROPPING PASSENGERS-TURN RIGHT INTO OLD MAIN ROAD, LEFT ANDERSON ROAD, LEFT STANFIELD LANE, RIGHT HILL STREET TAXI RANK.</p>
12.3	<p>2206RK2206L700049690 - 4. PINETOWN TO SPRINGFIELD PARK.</p> <p>FROM HILL STREET TAXI RANK INTO HILL STREET, INTO ANDERSON ROAD, RIGHT INTO OLD MAIN ROAD (M1) LEFT INTO ST. JOHNS AVENUE (M9), PROCEED ALONG M19 TO THE INTERSECTION WITH N2. TURNS LEFT SERVICE ROAD, RIGHT INANDA ROAD (M21) AND PROCEED TO SPRINGFIELD INDUSTRIAL PARK ALONG PALMFIELD ROAD (PICK UP AND DROP OFF) AND RETURN ALONG THE SAME ROUTE TO PINETOWN IN REVERSE.</p> <p>NB: NO RANKING IS PERMITTED IN SPRINGFIELD AND PASSENGERS MAY ONLY BE PICKED UP AND OR SET AT DESIGNATED TAXI STOPS.</p>
12.4	<p>2206RK2206SA00049693 - PINETOWN TO PHOENIX</p> <p>FROM PINETOWN HILL STREET TAXI RANK TURN RIGHT INTO HILL STREET, JOINING ANDERSON ROAD, RIGHT INTO OLD MAIN ROAD PICKING UP PASSENGERS, TURN LEFT AT ST. JOHNS AVENUE (M9), TURN LEFT INTO N2, INTO THE M41 OFF-RAMP INTO PHOENIX HIGHWAY AND PROCEED TO HILL STREET TAXI RANK IN REVERSE.</p>



transport

Department:
Transport
Province of KwaZulu-Natal

GAZETTE

LGKZNG16-2019-JUL

REGION: ALL

1) Application Number: APP0111876	2) Gazette Number: LGKZNG16-2019-JUL
3) Applicant: BA SHEZI ID NO. 5203145794082 Association: UMGABABA SUBURB TAXI OWNERS ASSOCIATION	4) Applicant Address: P.O. BOX 86 ILLOVO BEACH AMANZIMTOTI 4155
5) Existing Licence Holder: NOT APPLICABLE ID NO. NOT APPLICABLE	6) Existing Licence Holder Address: NOT APPLICABLE
7) Type of application: NEW OPERATING LICENCE	8) Operating Licence Number: NOTAVAILABLE
9) Vehicle Type: MINIBUS	10) 1 X 15 (SEATED) + 0 (STANDING)
11) Region: NINGIZMU 1	
12.1	2209WC2206LS00054807 - ILFRACOMBE TO DURBAN ILFRACOMBE STATION ON R102 PICK AND DROP, TURN RIGHT A83312 PICK AND DROP, TURN AROUND ON A8331 PICK AND DROP, TURN LEFT R102, PROCEED NORTHBOUND PICK AND DROP, EITHER TURN LEFT ON P97 OR TURN LEFT ON D1062 PICK AND DROP, TURN RIGHT P197 PICK AND DROP, TURN LEFT P728 PICK AND DROP, TURN AROUND AT AFRICA CHURCH PICK AND DROP, TURN LEFT P97 PICK AND DROP, TURN RIGHT P578 PICK AND DROP, TURN RIGHT R102, TURN AROUND AT UMGABABA STATION PICK AND DROP, TURN LEFT B78 PICK AND DROP PROCEED R102 NORTHBOUND PICK AND DROP, TURN LEFT P578 PICK AND DROP, TURN RIGHT N2, TURN LEFT ADAMS ROAD, TURN RIGHT R102/ KINGSWAY ROAD AND PICK AND DROP, BECOMING PROSPECTON ROAD, TURN LEFT OLD MAIN ROAD, TURN RIGHT ALEXANDRA AVENUE, TURN AROUND AT THE ISIPINGO TAXI RANK ON ALEXANDRA AVENUE, TURN LEFT OLD MAIN ROAD, TURN AROUND AT THE ISIPINGO TAXI RANK ON ALEXANDRA AVENUE, TURN LEFT OLD MAIN ROAD, TURN RIGHT R102, TURN LEFT TO N2, TURN LEFT M4/ ALBERT LUTHULI HIGHWAY, TURN LEFT MOORE ROAD, TURN RIGHT WARWICK AVENUE OFF LOADING, TURN RIGHT WEST STREET, RIGHT INTO BROAD STREET, RIGHT INTO SMITH STREET, TURN RIGHT INTO RUSSELL STREET, TURN LEFT AT ALEXANDRA STREET, LEFT M4 AND RETURN ON THE SAME ROUTE AS THE FORWARD TRIP.



transport

Department:
Transport
Province of KwaZulu-Natal

GAZETTE

LGKZNG16-2019-JUL

REGION: ALL

1) Application Number: APP0111878	2) Gazette Number: LGKZNG16-2019-JUL
3) Applicant: BA SHEZI ID NO. 5203145794082 Association: UMGABABA SUBURB TAXI OWNERS ASSOCIATION	4) Applicant Address: P.O. BOX 86 ILLOVO BEACH 4155
5) Existing Licence Holder: NOT APPLICABLE ID NO. NOT APPLICABLE	6) Existing Licence Holder Address: NOT APPLICABLE
7) Type of application: NEW OPERATING LICENCE	8) Operating Licence Number: NOTAVAILABLE
9) Vehicle Type: MINIBUS	10) 1 X 15 (SEATED) + 0 (STANDING)
11) Region: NINGIZMU 1	
12.1	2209WC2206LS00054807 - ILFRACOMBE TO DURBAN ILFRACOMBE STATION ON R102 PICK AND DROP, TURN RIGHT A3312 PICK AND DROP, TURN AROUND ON A331 PICK AND DROP, TURN LEFT R102, PROCEED NORTHBOUND PICK AND DROP, EITHER TURN LEFT ON P97 OR TURN LEFT ON D1062 PICK AND DROP, TURN RIGHT P197 PICK AND DROP, TURN LEFT P728 PICK AND DROP, TURN AROUND AT AFRICA CHURCH PICK AND DROP, TURN LEFT P97 PICK AND DROP, TURN RIGHT P578 PICK AND DROP, TURN RIGHT R102, TURN AROUND AT UMGABABA STATION PICK AND DROP, TURN LEFT P78 PICK AND DROP PROCEED R102 NORTHBOUND PICK AND DROP, TURN LEFT P578 PICK AND DROP, TURN RIGHT N2, TURN LEFT ADAMS ROAD, TURN RIGHT R102/ KINGSWAY ROAD AND PICK AND DROP, BECOMING PROSPECTON ROAD, TURN LEFT OLD MAIN ROAD, TURN RIGHT ALEXANDRA AVENUE, TURN AROUND AT THE ISIPINGO TAXI RANK ON ALEXANDRA AVENUE, TURN LEFT OLD MAIN ROAD, TURN AROUND AT THE ISIPINGO TAXI RANK ON ALEXANDRA AVENUE, TURN LEFT OLD MAIN ROAD, TURN RIGHT R102, TURN LEFT TO N2, TURN LEFT M4/ ALBERT LUTHULI HIGHWAY, TURN LEFT MOORE ROAD, TURN RIGHT WARWICK AVENUE OFF LOADING, TURN RIGHT WEST STREET, RIGHT INTO BROAD STREET, RIGHT INTO SMITH STREET, TURN RIGHT INTO RUSSELL STREET, TURN LEFT AT ALEXANDRA STREET, LEFT M AND RETURN ON THE SAME ROUTE AS THE FORWARD TRIP.



transport

Department:
Transport
Province of KwaZulu-Natal

GAZETTE

LGKZNG16-2019-JUL

REGION: ALL

1) Application Number: APP0112892	2) Gazette Number: LGKZNG16-2019-JUL
3) Applicant: NT NDEBELE ID NO. 6403130346083 Association: LAMONTVILLE TAXI OWNERS ASSOCIATION	4) Applicant Address: P O BOX 13 LAMONTVILLE KWAZULU NATAL 4027
5) Existing Licence Holder: SV NDEBELE ID NO. 6206045550081	6) Existing Licence Holder Address: 1741 LUSHOZI ROAD LAMONTVILLE, DURBAN KWAZULU-NATAL KWA-ZULU NATAL 4027
7) Type of application: DECEASED TRANSFER AND NEW OPERATING LICENCE	8) Operating Licence Number: LKNKZN0114872
9) Vehicle Type: MINIBUS	10) 1 X 15 (SEATED) + 0 (STANDING)
11) Region: NINGIZMU 2	
12.1	<p>2202IW2206LS00053719 - LAMONTVILLE TO DURBAN</p> <p>1. JOIN LUSHEZI ROAD, TURN LEFT HADEBE STREET MBHELE STREET. JOIN MHLONGO ROAD, TURN LEFT HULL ROAD, RIGHT KAULA ROAD, LEFT TO KULU STREET, GWALA STREET, RIGHT INTO HULL ROAD, INTO PENDLEBURY ROAD, INTO HIMALAYAS ROAD, TURN LEFT INTO THE ON-RAMP TO INKOSI ALBERT LUTHULI FREEWAY (M4), LEFT INTO MOORE ROAD OFF-RAMP, ALONG MOORE ROAD, RIGHT INTO WARWICK AVENUE AND PROCEED TURNING RIGHT INTO TOMATO HALL TAXI RANK IN WARWICK AVENUE.</p> <p>2 SAME AS ABOVE, WARWICK AVENUE, RIGHT INTO ALICE STREET, RIGHT INTO SOLDIERS WAY AND PROCEED TO SOLDIERS WAY TAXI RANK. ALTERNATIVE (1) (M4), RIGHT INTO WEST STREET, RIGHT INTO POINT ROAD, RIGHT INTO BAYTERRACE, RIGHT INTO SHEPSTONE STREET, LEFT INTO PINE STREET, RIGHT INTO FIELD STREET AND PROCEED TO SOLDIERS WAY TAXI RANK. ALONG PINE STREET, RIGHT INTO RUSSELL STREET, LEFT INTO LEOPOLD STREET, LEFT INTO MARKET ROAD, RIGHT INTO A SERVICE ROAD BEHIND ENGLISH MARKET AND PROCEED TO TOMATO HALL TAXI RANK IN WARWICK AVENUE. RESTRICTION: NO PICKING UP OF PASSENGERS ALONG WEST STREET.</p> <p>3. SWINTON ROAD (S.J. SMITH HOSTEL) TO DURBAN FROM SWINTON ROAD RANK EITHER ACROSS TO LEICESTER ROAD, RIGHT GRIMSBY ROAD TO JOIN SOUTH COAST ROAD, OR RIGHT PENDLEBURY ROAD, LEFT TO SOUTH COAST ROAD, LEFT M7, RIGHT SARNIA ROAD, RIGHT UMBILO ROAD, RIGHT BEREA ROAD, LEFT WARWICK AVENUE, RIGHT ALICE STREET, RIGHT SOLDIERS WAY, TURN LEFT TO COMMERCIAL ROAD, RIGHT INTO WALNU ROAD, RIGHT INTO PINE STREET, RIGHT INTO FIELD STREET, AND PROCEED TO SOLDIERS WAY TAXI RANK OR TOMATO HALL TAXI RANK USING ALTERNATIVE ROUTE (1) ABOVE. RETURN JOURNEY, DURBAN TO LAMONTVILLE TOMATO HALL TAXI RANK (WARWICK AVENUE) WEST STREET, RIGHT INTO WILLIAMS ROAD, LEFT INTO MOORE ROAD, INTO INKOSI ALBERT LUTHULI FREEWAY (M4), LEFT INTO HIMALAYAS ROAD, OFF-RAMP, RIGHT INTO HIMALAYAS ROAD, INTO PENDLEBURY ROAD, INTO HULL ROAD AND PROCEED TO LAMONTVILLE USING ROUTE (1) OR (4) IN REVERSE.</p>
12.2	<p>2202IW2202IU00053720 - LAMONTVILLE TO MEREBANK</p> <p>FROM LAMONTVILLE / GIJIMA / MATHEBULA ROAD, JOIN LUSHEZI ROAD, TURN LEFT INTO HADEBE STREET, RIGHT INTO MBHELE STREET AND JOIN MHLONGO ROAD, LEFT INTO HULL ROAD OR RIGHT INTO KAULA ROAD, LEFT INTO KULU STREET, LEFT INTO GWALA STREET, RIGHT INTO HULL ROAD AND INTO PENDLEBURY ROAD, TURN LEFT INTO LEICESTER ROAD, LEFT INTO CREWE ROAD, DROP OFF AND BACK TO LEICESTER ROAD, LEFT INTO PENDLEBURY ROAD, LEFT INTO SOUTH COAST ROAD, LEFT INTO GRIMSBY ROAD, LEFT INTO LEICESTER, RIGHT INTO GRIMSBY ROAD, RIGHT INTO SOUTH COAST ROAD AND PROCEED TO AN APPROVED TAXI RANK ON SOUTH COAST ROAD.</p> <p>RETURN JOURNEY - DURBAN TO LAMONTVILLE TAMATO HALL TAXI RANK (WARWICK AVENUE) WEST STREET, RIGHT INTO WILLIAMS ROAD, LEFT INTO MOORE ROAD, INTO INKOSI ALBERT LUTHULI FREEWAY (M4), LEFT INTO HIMALAYAS ROAD, OFF RAMP, RIGHT INTO HIMALAYAS ROAD, INTO PENDLEBURY ROAD, INTO HULL ROAD AND PROCEED TO LAMONTVILLE OR IN REVERSE</p> <p>SOLDIERS WAY, RIGHT INTO PINE STREET, LEFT INTO BROAD STREET, RIGHT INTO SMITH STREET INTO INKOSI ALBERT LUTHULI FREEWAY (M4)</p> <p>FIELD STREET, LEFT INTO LEOPOLD STREET, LEFT INTO MARKET ROAD, INTO WILLIAMS ROAD, LEFT INTO MOORE ROAD, INTO INKOSI ALBERT LUTHULI (M4), LEFT INTO HIMALAYAS ROAD, OFF-RAMP RIGHT INTO HIMALAYA ROAD, PENDLEBURY ROAD, INTO HULL ROAD AND PROCEED TO LAMONTVILLE.</p>
12.3	<p>2206LS2202IW00053721 - SOLDIER'S WAY TAXI RANK TO LAMONTVILLE.</p> <p>FROM SOLDIERS WAY, RIGHT INTO PINE STREET, LEFT INTO BROAD STREET, RIGHT INTO SMITH STREET INTO INKOSI ALBERT LUTHULI FREEWAY (M4) FIELD STREET, LEFT INTO LEOPOLD STREET, LEFT INTO MARKET ROAD, INTO WILLIAMS ROAD, LEFT INTO MOORE ROAD INTO INKOSI ALBERT LUTHULI (M4) LEFT INTO HIMALAYA ROAD OFF-RAMP, RIGHT INTO HIMALAYA ROAD, PENDLEBURY ROAD INTO HULL ROAD AND PROCEED TO LAMONTVILLE USING ROUTES (1) OR (4).</p>



transport

Department:
Transport
Province of KwaZulu-Natal

GAZETTE

LGKZNG16-2019-JUL

REGION: ALL

1) Application Number: APP0112894	2) Gazette Number: LGKZNG16-2019-JUL
3) Applicant: NT NDEBELE ID NO. 6403130346083 Association: LAMONTVILLE TAXI OWNERS ASSOCIATION	4) Applicant Address: P O BOX 13 LAMONTVILLE KWAZULU NATAL 4027
5) Existing Licence Holder: SV NDEBELE ID NO. 6206045550081	6) Existing Licence Holder Address: 1741 LUSHOZI ROAD LAMONTVILLE, DURBAN KWAZULU-NATAL KWA-ZULU NATAL 4027
7) Type of application: DECEASED TRANSFER AND NEW OPERATING LICENCE	8) Operating Licence Number: LKNKZN0114943
9) Vehicle Type: MINIBUS	10) 1 X 13 (SEATED) + 0 (STANDING)
11) Region: NINGIZMU 2	
12.1	<p>2202IW2206LS00053719 - LAMONTVILLE TO DURBAN</p> <p>1. JOIN LUSHEZI ROAD, TURN LEFT HADEBE STREET MBHELE STREET. JOIN MHLONGO ROAD, TURN LEFT HULL ROAD, RIGHT KAULA ROAD, LEFT TO KULU STREET, GWALA STREET, RIGHT INTO HULL ROAD, INTO PENDLEBURY ROAD, INTO HIMALAYAS ROAD, TURN LEFT INTO THE ON-RAMP TO INKOSI ALBERT LUTHULI FREEWAY (M4), LEFT INTO MOORE ROAD OFF-RAMP, ALONG MOORE ROAD, RIGHT INTO WARWICK AVENUE AND PROCEED TURNING RIGHT INTO TOMATO HALL TAXI RANK IN WARWICK AVENUE.</p> <p>2 SAME AS ABOVE, WARWICK AVENUE, RIGHT INTO ALICE STREET, RIGHT INTO SOLDIERS WAY AND PROCEED TO SOLDIERS WAY TAXI RANK. ALTERNATIVE (1) (M4), RIGHT INTO WEST STREET, RIGHT INTO POINT ROAD, RIGHT INTO BAYTERRACE, RIGHT INTO SHEPSTONE STREET, LEFT INTO PINE STREET, RIGHT INTO FIELD STREET AND PROCEED TO SOLDIERS WAY TAXI RANK. ALONG PINE STREET, RIGHT INTO RUSSELL STREET, LEFT INTO LEOPOLD STREET, LEFT INTO MARKET ROAD, RIGHT INTO A SERVICE ROAD BEHIND ENGLISH MARKET AND PROCEED TO TOMATO HALL TAXI RANK IN WARWICK AVENUE. RESTRICTION: NO PICKING UP OF PASSENGERS ALONG WEST STREET.</p> <p>3. SWINTON ROAD (S.J. SMITH HOSTEL) TO DURBAN FROM SWINTON ROAD RANK EITHER ACROSS TO LEICESTER ROAD, RIGHT GRIMSBY ROAD TO JOIN SOUTH COAST ROAD, OR RIGHT PENDLEBURY ROAD, LEFT TO SOUTH COAST ROAD, LEFT M7, RIGHT SARNIA ROAD, RIGHT UMBILO ROAD, RIGHT BEREA ROAD, LEFT WARWICK AVENUE, RIGHT ALICE STREET, RIGHT SOLDIERS WAY, TURN LEFT TO COMMERCIAL ROAD, RIGHT INTO WALNUT ROAD, RIGHT INTO PINE STREET, RIGHT INTO FIELD STREET, AND PROCEED TO SOLDIERS WAY TAXI RANK OR TOMATO HALL TAXI RANK USING ALTERNATIVE ROUTE (1) ABOVE, RETURN JOURNEY. DURBAN TO LAMONTVILLE TOMATO HALL TAXI RANK (WARWICK AVENUE) WEST STREET, RIGHT INTO WILLIAMS ROAD, LEFT INTO MOORE ROAD, INTO INKOSI ALBERT LUTHULI FREEWAY (M4), LEFT INTO HIMALAYAS ROAD, OFF-RAMP, RIGHT INTO HIMALAYAS ROAD, INTO PENDLEBURY ROAD, INTO HULL ROAD AND PROCEED TO LAMONTVILLE USING ROUTE (1) OR (4) IN REVERSE.</p>
12.2	<p>2202IW2202IU00053720 - LAMONTVILLE TO MEREBANK</p> <p>FROM LAMONTVILLE / GIJIMA / MATHEBULA ROAD, JOIN LUSHEZI ROAD, TURN LEFT INTO HADEBE STREET, RIGHT INTO MBHELE STREET AND JOIN MHLONGO ROAD, LEFT INTO HULL ROAD OR RIGHT INTO KAULA ROAD, LEFT INTO KULU STREET, LEFT INTO GWALA STREET, RIGHT INTO HULL ROAD AND INTO PENDLEBURY ROAD, TURN LEFT INTO LEICESTER ROAD, LEFT INTO CREWE ROAD, DROP OFF AND BACK TO LEICESTER ROAD, LEFT INTO PENDLEBURY ROAD, LEFT INTO SOUTH COAST ROAD, LEFT INTO GRIMSBY ROAD, LEFT INTO LEICESTER, RIGHT INTO GRIMSBY ROAD, RIGHT INTO SOUTH COAST ROAD AND PROCEED TO AN APPROVED TAXI RANK ON SOUTH COAST ROAD.</p> <p>RETURN JOURNEY - DURBAN TO LAMONTVILLE TOMATO HALL TAXI RANK (WARWICK AVENUE) WEST STREET, RIGHT INTO WILLIAMS ROAD, LEFT INTO MOORE ROAD, INTO INKOSI ALBERT LUTHULI FREEWAY (M4), LEFT INTO HIMALAYAS ROAD, OFF RAMP, RIGHT INTO HIMALAYAS ROAD, INTO PENDLEBURY ROAD, INTO HULL ROAD AND PROCEED TO LAMONTVILLE OR IN REVERSE</p> <p>SOLDIERS WAY, RIGHT INTO PINE STREET, LEFT INTO BROAD STREET, RIGHT INTO SMITH STREET INTO INKOSI ALBERT LUTHULI FREEWAY (M4)</p> <p>FIELD STREET, LEFT INTO LEOPOLD STREET, LEFT INTO MARKET ROAD, INTO WILLIAMS ROAD, LEFT INTO MOORE ROAD, INTO INKOSI ALBERT LUTHULI (M4), LEFT INTO HIMALAYAS ROAD, OFF-RAMP RIGHT INTO HIMALAYA ROAD, PENDLEBURY ROAD, INTO HULL ROAD AND PROCEED TO LAMONTVILLE.</p>
12.3	<p>2206LS2202IW00053721 - SOLDIER'S WAY TAXI RANK TO LAMONTVILLE.</p> <p>FROM SOLDIERS WAY, RIGHT INTO PINE STREET, LEFT INTO BROAD STREET, RIGHT INTO SMITH STREET INTO INKOSI ALBERT LUTHULI FREEWAY (M4) FIELD STREET, LEFT INTO LEOPOLD STREET, LEFT INTO MARKET ROAD, INTO WILLIAMS ROAD, LEFT INTO MOORE ROAD INTO INKOSI ALBERT LUTHULI (M4) LEFT INTO HIMALAYA ROAD OFF-RAMP, RIGHT INTO HIMALAYA ROAD, PENDLEBURY ROAD INTO HULL ROAD AND PROCEED TO LAMONTVILLE USING ROUTES (1) OR (4).</p>



transport

Department:
Transport
Province of KwaZulu-Natal

GAZETTE

LGKZNG16-2019-JUL

REGION: ALL

1) Application Number: APP0113016	2) Gazette Number: LGKZNG16-2019-JUL
3) Applicant: A VALAIDUM ID NO. 6412075174087 Association: NOT AVAILABLE	4) Applicant Address: 136 DETROIT STREET HAVENSIDE CHATSWORTH DURBAN 4000
5) Existing Licence Holder: NOT APPLICABLE ID NO. NOT APPLICABLE	6) Existing Licence Holder Address: NOT APPLICABLE
7) Type of application: NEW OPERATING LICENCE	8) Operating Licence Number: 1276124
9) Vehicle Type: OTHER	10) 1 X 7 (SEATED) + 0 (STANDING)
11) Region: DURBAN CENTRAL	
12.1	KZPRERC2789386 - FROM RANK NO.11 SITUATED ON MARINE PARADE TO POINTS WITHIN THE METROPOLITAN AREA OF DURBAN AND RETURN TO RANK NO.11.



transport

Department:
Transport
Province of KwaZulu-Natal

GAZETTE

LGKZNG16-2019-JUL

REGION: ALL

1) Application Number: APP0113064	2) Gazette Number: LGKZNG16-2019-JUL
3) Applicant: M SITHOLE ID NO. 8805195796085 Association: BHEKISIZWE TAXI ASSOCIATION	4) Applicant Address: PO BOX 121 NKANDLA 3855
5) Existing Licence Holder: M SITHOLE ID NO. 5501035697087	6) Existing Licence Holder Address: PO BOX 121 NKANDLA 3855
7) Type of application: DECEASED TRANSFER	8) Operating Licence Number: LGKZN0703001354
9) Vehicle Type: MINIBUS	10) 1 X 15 (SEATED) + 0 (STANDING)
11) Region: UTHUNGULU	
12.1	2207EP2206Y410121267 - DOLWANE TO MELMOTH FROM DOLWANE TAXI RANK, TURN LEFT TO JOIN P16/2, PICK UP AND SET DOWN PASSENGERS, GO AHEAD TILL Y-JUNCTION, WRITTEN QUDENI AND NQUTU, PICK UP AND SET DOWN PASSENGERS, TAKE THE RIGHT HAND TO JOIN R90, GO DOWN AND CROSS NSUZE BRIDGE, PICK UP AND SET DOWN PASSENGERS, GO AHEAD PASS VULEKA, GO AHEAD AGAIN TILL STOP SIGN, TURN LEFT TO JOIN R88, GO ON AND CROSS MHLATHUZE BRIDGE, SET DOWN PASSENGERS, GO PASS KTAZA, STRAIGHT ON TILL STOP SIGN, TURN RIGHT TO JOIN R84, FROM ULUNDI, SET DOWN PASSENGERS, GO STRAIGHT TILL PASS GARAGE, TURN LEFT ON VICTORIA STREET, TURN LEFT AGAIN INTO MELMOTH TAXI RANK.
12.2	2207EP1205GJ10121271 - NKANDLA TO JOHANNESBURG CBD FROM DOLWANE (NKANDLA) TAXI RANK TAKE P16/2 & P16/3 ROAD, TO R55, TURN LEFT TO R48, THEN LEFT TO R68 IN NQUTHU TO BLOOD RIVER STREET, INTO R34, UTRECHT CONTINUE TO STOP STREET, TURN RIGHT INTO R23 VOLKSRUST ROAD, INTO LAINGNEK STREET, TURN LEFT INTO JOUBERT STREET, RIGHT AGAIN INTO PIENAAR STREET IN VOLKSRUST, CONTINUE ALONG R23, INTO BOTHA STREET, RIGHT ON LOMBARD STREET, LEFT TO R23, PASS ON KROGH STREET, IN STANDERTON, CONTINUE ON R23, PASS GREYLINGSTAD, BALFOUR, TURNING RIGHT INTO N8, CONTINUE LEFT INTO M2 WEST, SET DOWN PASSENGERS, RIGHT INTO MAIN REEF ROAD, TURNING LEFT ON THE SAME STREET, JOIN JOHN PAGE ROAD, INTO JEPPE STATION, TURN LEFT INTO COMMISSIONER STREET SET DOWN PASSENGERS, CONTINUE TURN RIGHT INTO VON WIELLIGH, SET DOWN PASSENGERS, CONTINUE TURN LEFT INTO PLEIN STREET, SET DOWN PASSENGERS, CONTINUE TURN RIGHT INTO RISSIK STREET, SET DOWN PASSENGERS, CONTINUE TURN RIGHT INTO DE VILLIERS STREET, SET DOWN PASSENGERS, CONTINUE INTO PARK CITY IN THE MUNICIPALITY OF JOHANNESBURG FROM PARK CITY ON THE DE VILLIERS, TURN LEFT INTO HARRISON STREET, CONTINUE TURN LEFT INTO MARKET STREET, CONTINUE TURN RIGHT INTO JOHN PAGE INTO MAIN REEF TURN INTO M2, CONTINUE LEFT INTO FREEWAY, CONTINUE SAME ROUTE AS ON THE FORWARD JOURNEY.
12.3	2207EP2207EP00121273 - CHARTER SERVICE FROM BHEKISIZWE TAXI RANK TO POINT WITHIN THE PROVINCE OF KZN ONLY. NO PICKING UP OR SETTING DOWN OF PASSENGERS EN ROUTE.
12.4	2207EP2207GY10121268 - DOLWANE TO NQUTU FROM (NKANDLA) DOLWANE TAXI RANK, TURN LEFT TO JOIN P16/2, PICK UP SET DOWN GO ON THE Y-JUNCTION, WRITTEN QUDENI AND NQUTU, TAKE THE LEFT HAND TO JOIN P16/3, PICK UP AND SET DOWN PASSENGERS, DRIVE ON TO PASS EKOMBE POLICE STATION AND HOSPITAL, PASS QUDENI TAXI RANK, PASS MACHUWNINI CLINIC, UP TO SLUTSHANA PICK UP AND SET DOWN PASSENGERS, ON THE STOP SIGN TURN LEFT TO JOIN R88, SET DOWN PASSENGERS AND GO STRAIGHT TO NQUTU, AT THE 4 WAY STOP, TURN RIGHT TO SET DOWN PASSENGERS, TURN LEFT TO NQUTU TAXI RANK AND RETURN THE SAME AS ABOVE.
12.5	2207EP2206YH10121270 - 8.DOLWANE TO ULUNDI. FROM (NKANDLA) DOLWANE TAXI RANK, TURN LEFT TO JOIN P16/2, PICK UP AND SET DOWN PASSENGERS, GO ON TILL Y-JUNCTION WRITTEN QUDENI AND NQUTU, PICK UP AND SET DOWN PASSENGERS, TAKE THE RIGHT HAND TO JOIN R90, PICK UP AND SET DOWN PASSENGERS, GO DOWN TILL NSUZE BRIDGE, GO ON AND PASS VULEKA TILL STOP SIGN, SET DOWN PASSENGERS ONLY, TURN LEFT TO JOIN R80/3, DRIVE 1KM, TURN RIGHT TO JOIN R68, GO ON AND CROSS MHLATHUZE BRIDGE, SET DOWN PASS KATAZA, JUST AFTER KATAZA, TURN LEFT, GO STRAIGHT PASS MTHONJANENI LODGE TILL STOP SIGN, TURN LEFT TO JOIN R66, GO DOWN TURN RIGHT TILL UNDER RAILWAY BRIDGE, TURN RIGHT TO ULUNDI TAXI RANK AND NO RETURN TRIPS.
12.6	2207EP22068T10121256 - DOLWANE TO PIETERMARITZBURG FROM (NKANDLA) DOLWANE TAXI RANK, TURN RIGHT ON P16/2, PICK UP AND SET DOWN, TO JOHNSONS DRIFT UP TO KRANSKOP, PICK UP ON THE STOP SIGN, TURN RIGHT SET DOWN TO JOIN R74, GO (RESTRICTED FROM PICKING UP AND SETTING DOWN) PASS KRANSKOP, BEFORE GREYTOWN, TURN LEFT TO JOIN R33, GO AHEAD TO PASS MISAPH, AT THE STOP SIGN TURN LEFT TO JOIN R83 AND GREYTOWN ROAD, BHAMBATHA ROAD, JUST BEFORE ENTERING THE TOWN (PIETERMARITZBURG), TURN RIGHT TO MASUKWANE TAXI RANK AND NOT RETURN TRIP.
12.7	2207EP2206LS10121257 - DOLWANE TO DURBAN FROM (NKANDLA) DOLWANE TAXI RANK, TURN RIGHT O JOIN R16/2, DOWN TO JOHNSON'S DRIFT UP TO KRANSKOP, ON THE STOP SIGN TURN RIGHT TO JOIN R74, PASS KRANSKOP, DOWN TO STANGER, PASS STANGER AND KEEP LEFT TO JOIN R8 TO DURBAN, TURN LEFT TO JOIN VICTORY STREET, TURN LEFT TO JOIN MARKET STREET, TURN LEFT TO MARKET TAXI RANK AND RETURN
12.8	2207EP2207KA10121258 - DOLWANE TO KRANSKOP FROM (NKANDLA) DOLWANE TAXI RANK, TURN RIGHT TO JOIN R16/2, PICK UP AND SET DOWN PASSENGERS TO JOHNSONS DRIFT, PICK UP AND SET DOWN PASSENGERS, CROSS THE TUGELA BRIDGE, GO UP AND PASS GCOTHOYI, PICK UP AND SET DOWN PASSENGERS, TILL TO KRANSKOP, AT THE STOP SIGN TURN RIGHT TO KRANSKOP TAXI RANK AND RETURN
12.9	2207EP2207EP00121259 - DOLWANE TO NKANDLA FROM (NKANDLA) DOLWANE TAXI RANK, TURN LEFT TO JOIN PICK UP AND SET DOWN PASSENGERS R16/2, GO AHEAD TILL Y-JUNCTION, WRITTEN QUDENI AND NQUTU, TAKE THE RIGHT HAND, JOIN R90, PICK UP AND SET DOWN PASSENGERS, GO ON TILL NSUZE BRIDGE, NO PICK UP AND SET DOWN, CROSS IT GO ON AND PASS VULEKA ON THE TARRED ROAD TILL STOP SIGN, TURN RIGHT TO JOIN R80/3, GO STRAIGHT TO TOWN PASS POLICE STATION, TURN RIGHT TO NKANDLA TAXI RANK AND RETURN
12.10	2207EP22071T10121260 - DOLWANE TO ESHOWE FROM (NKANDLA) DOLWANE TAXI RANK, TURN RIGHT TO JOIN P16/3, SET DOWN, PICK UP PASSENGERS, JUST BEFORE JOHNSONS DRIFT BRIDGE, TURN LEFT TO JOIN P15, PICK UP AND SET DOWN PASSENGERS, GO AHEAD TILL NSUZE BRIDGE, PICK AND SET DOWN PASSENGERS, CROSS IT UP TO LINDELA, AT THE STOP SIGN, SET DOWN PASSENGERS ONLY, RIGHT ON R5, GO AHEAD TILL STOP SIGN P50/2, TURN RIGHT, GO STRAIGHT AND PASS GEORGE HOTEL AT ESHOWE, TAKE LEFT TO ESHOWE TAXI RANK AND RETURN.



transport

Department:
Transport
Province of KwaZulu-Natal

GAZETTE

LGKZNG16-2019-JUL

REGION: ALL

1) Application Number: APP0113137	2) Gazette Number: LGKZNG16-2019-JUL
3) Applicant: ZE SHOBA ID NO. 7003055694084 Association: HIGHFLATS TAXI ASSOCIATION	4) Applicant Address: 13 CHAN ROAD ISIPHINGO 4133
5) Existing Licence Holder: NOT APPLICABLE ID NO. NOT APPLICABLE	6) Existing Licence Holder Address: NOT APPLICABLE
7) Type of application: NEW OPERATING LICENCE	8) Operating Licence Number: LKNKZN015774
9) Vehicle Type: MINIBUS TAXI	10) 1 X 9-16 (SEATED) + 0 (STANDING)
11) Region: SISONKE	
12.1	<p>2100HE21004R10048948 - HIGHFLATS TO DURBAN FROM HIGHFLATS TAXI RANK, TURN LEFT INTO R612 AND PROCEED TO PARK RYNIE, LEFT INTO N2 AND PROCEED TO DURBAN, ENTERING DURBAN ALONG THE (M4) SOUTHERN FREEWAY, TURN LEFT INTO MOORE ROAD AND PROCEED TO RANK100A IN SYDNEY ROAD AND RETURN TO HIGHFLATS TAXI RANK AS FOLLOWS:</p> <p>FROM SYDNEY ROAD TAXI RANK, RIGHT INTO CANBERRA ROAD OR MC DONALD ROAD, RIGHT INTO GALE STREET AND PROCEED AS PER ROUTE1 IN THE OPPOSITE DIRECTION TO HIGHFLATS TAXI RANK.</p> <p>INBOUND ROUTE SAME AS ROUTE 1 UP TO M4 THEN: LEFT INTO SMITH STREET OR LEFT INTO MOORE ROAD, RIGHT INTO WARWICK AVENUE, LEFT INTO ETNA LANE AND PROCEED TO ETNA ROAD TAXI RANK, AND RETURN SUBSTANTIALLY ALONG THE SAME ROUTES TO HIGHFLATS.</p>
12.2	<p>2100HE2100H310048949 - HIGHFLATS TO PIETERMARITZBURG FROM HIGH FLATS TAXI RANK, RIGHT INTO AND ALONG R612, TURN RIGHT INTO R56 AND PROCEED TO PORT SHEPSTONE ROAD TAXI RANK IN RICHMOND AND RETURN TO R56 AND PROCEED TO PIETERMARITZBURG, ENTERING PIETERMARITZBURG ALONG RICHMOND ROAD, ALEXANDRA ROAD, LEFT INTO COMMERCIAL ROAD, RIGHT INTO LONGMARKET STREET, LEFT INTO OLD MARKET TAXI RANK AND RETURN ALONG LONGMARKET STREET, RIGHT INTO BOSCHOFF STREET, RIGHT INTO LOOP STREET, LEFT INTO COMMERCIAL ROAD AND RETURN TO HIGHFLATS ALONG THE SAME ROUTE IN THE OPPOSITE DIRECTION.</p>
12.3	<p>2100HE22069U10048950 - HIGHFLATS TO IXOPO FROM HIGHFLATS TAXI RANK INTO ALONG R612 TO IXOPO, LEFT INTO MAIN STREET TO THE IXOPO TAXI RANK IN MAIN STREET AND RETURN TO HIGHFLATS TAXI RANK ALONG THE SAME ROUTE.</p>
12.4	<p>2100HE22066O10048951 - HIGHFLATS TO UMZINTO FROM HIGHFLATS TAXI RANK, TURNS LEFT INTO R612 AND PROCEED TO UMZINTO TAXI RANK AND RETURN ALONG THE SAME ROUTE.</p>
12.5	<p>2100HE22066O10048952 - HIGHFLATS TO HLOKOZI FROM HIGHFLATS TAXI RANK INTO R612, TURN INTO AND ALONG P73 TO HLOKOZI TAXI RANK AND RETURN ALONG THE SAME ROUTE.</p>
12.6	<p>2100HE22066V10048953 - HIGHFLATS TO ST FAITHS. FROM HIGHFLATS TAXI RANK TO ST FAITHS TAXI RANK ALONG R88 AND RETURN.</p>
12.7	<p>2100HE2100HE00048954 - PASSENGERS MAY BE PICKED UP AND / OR SET DOWN ONLY AT DESIGNATED TAXI RANKS OR TAXI STOPS, WHICH EXCLUDE BUS STOPS.</p> <p>ON INBOUND TRIP TO DURBAN, NO PASSENGERS MAYBE PICKED UP EN ROUTE FROM ENTERING N2, UNTIL REACHING 100A IN SYDNEY ROAD/ETNA LANE.</p> <p>ON THE RETURN TRIP TO HIGHFLATS, NO PASSENGERS MAY BE SET DOWN UNTIL REACHING R612.</p> <p>ENTRY OR RANKING ON PRIVATE PROPERTY IS NOT PERMITTED WITHOUT THE WRITTEN PERMISSION OF THE LANDLORD, A COPY OF WHICH MUST BE SUPPLIED TO THE BOARD.</p> <p>WITHOUT HAVING ENTERED INTO AN AGREEMENT WITH OTHER OPERATORS ON A COMMON ROUTE AS CONTEMPLATED BY SECTION88(2)(B)OF ACT 22 OF 2000, THE PICKING UP OR SETTING DOWN OF PASSENGERS ON SUCH ROUTE IS NOT PERMITTED. A COPY OF SUCH AGREEMENT MUST BE SUPPLIED TO THE BOARD.</p> <p>RANK PERMITS ISSUED BY THE RESPECTIVE MUNICIPALITIES MUST BE OBTAINED AND PRODUCED IN RESPECT OF ALL LONG DISTANCE DESTINATIONS SUCH AS DURBAN AND PIETERMARITZBURG.</p> <p>AT RANKS, WHETHER ON STREET OR OFF STREET, ONLY TAXI THAT CAN BE ACCOMODATED IN THE DERMACATED AREA MAY OCCUPY THE RANK. EXCESS VEHICLES MUST HOLD ELSEWHERE.</p>



transport

Department:
Transport
Province of KwaZulu-Natal

GAZETTE

LGKZNG16-2019-JUL

REGION: ALL

1) Application Number: APP0113139	2) Gazette Number: LGKZNG16-2019-JUL
3) Applicant: OB CELE ID NO. 7301240388087 Association: UMZINTO TAXI OWNERS ASSOCIATION	4) Applicant Address: P O BOX 334 UMZINTO KWA ZULU NATAL 4200
5) Existing Licence Holder: NOT APPLICABLE ID NO. NOT APPLICABLE	6) Existing Licence Holder Address: NOT APPLICABLE
7) Type of application: NEW OPERATING LICENCE	8) Operating Licence Number: LKNKZN0131203
9) Vehicle Type: MINIBUS TAXI	10) 1 X 9-16 (SEATED) + 0 (STANDING)
11) Region: UGU-OGWINI	
12.1	<p>2209WC21004R00053648 - UMZINTO TO DURBAN</p> <p>DEPART FROM UMZINTO TAXI RANK, TURN LEFT INTO UMZINTO OLD MAIN ROAD, TURN LEFT INTO PARK RYNIE- UMZINTO ROAD, TURN LEFT INTO R6129 (PARK RYNIE IXOPO ROAD), TURN LEFT INTO R104, THEN INTO N2 FREEWAY NORTH BOUND, TURN LEFT INTO JOYNER ROAD, TURN RIGHT INTO JEFFELS ROAD, DROP OFF POINT AT THE INTERSECTION OF PROSPECTION ROAD, TURN RIGHT INTO OLD SOUTH COAST ROAD, TURN LEFT INTO PRINCE MCWAYIZENI DRIVE, DROP OFF POINT EZIMBUZINI TAXI RANK, PROCEED ALONG PRINCE MCWAYIZENI DRIVE, TURN RIGHT INTO MANGOSUTHU HIGHWAY, DROP OFF POINT AT THE UMLAZI TEHUIS HOTEL ENTRANCE, PROCEED ALONG SOUTH COAST ROAD, DROP OFF POINT AT S.J.SMITH HOSTEL ENTRANCE, PROCEED ALONG THE SOUTH COAST, DROP OFF POINT AT MEREBANK RAILWAY STATION, PROCEED ALONG SOUTH COAST ROAD, THEN TURN LEFT INTO EDWIN SWALES VC DRIVE, PROCEED TO UMBILO ROAD DROP OFF POINT AT KING EDWARD ENTRANCE, PROCEED ALONG UMBILO ROAD THEN TURN RIGHT INTO GALE STREET, TURN LEFT INTO WARWICK AVENUE, TURN RIGHT INTO THE RANK NQ2900-293 AND OFFLOAD PASSENGERS.</p> <p>(RETURN JOURNEY)</p> <p>DEPART FROM THE TAXI RANK290-293 WARWICK AVENUE, DURBAN, TURN LEFT INTO WEST STREET, TURN RIGHT INTO PARK STREET AT THE INTERSECTION WITH SMITH STREET, TURN RIGHT INTO SOUTHERN FREEWAY (M4), LEFT INTO THE N2 SOUTH BOUND, PROCEED STRAIGHT, TURN LEFT INTO THE R100, TURN RIGHT INTO R120, DROP OFF POINT AT THE GJ CROOKES HOSPITAL ENTRANCE, PROCEED ALONG THE R102, TURN RIGHT INTO R612, DROP OFF AND PICK UP AT UMZINTO PRISON ENTRANCE, TURN RIGHT INTO PARK RYNIE UMZINTO ROAD, TURN RIGHT INTO UMZINTO OLD MAIN ROAD, TURN RIGHT INTO UMZINTO TAXI RANK AND OFF LOAD THE PASSENGERS.</p>
12.2	<p>2209WC2209WC00053649 - UMZINTO TO GHANDINAGER</p> <p>FROM UMZINTO TAXI RANK, TURN RIGHT INTO UMZINTO OLD MAIN ROAD (P197/1), TURN LEFT INTO UNNAMED ROAD TO RIVERSIDE PARK. DROP OFF AND PICK UP AT THE PARKING AREA ALONG THE UNNAMED ROAD AT RIVERSIDE PARK. TURN RIGHT BACK INTO UNNAMED ROAD AND TURN LEFT INTO OLD MAIN ROAD P197/1, DROP OFF AND PICK UP AT TEMPLE ROAD TURN OFF ALONG THE SAME OLD MAIN ROAD, DROP OFF AND PICK UP AT HAZELWOOD STORE PROCEED ALONG OLD MAIN ROAD, TURN RIGHT INTO FLAMINGO ROAD LEADING TO GHANDINAGER TOWNSHIP, DROP OFF AND PICK UP AT THE INTERSECTION OF NIGHTINGALE ROAD, DROP OFF AND PICK UP AT INTERSECTION OF NIGHTINGALE AND PELICAN ROAD, TURN RIGHT INTO FALCON ROAD DROP OFF AND PICK UP AT INTERSECTION OF FALCON ROAD, DROP OFF AND PICK UP AT THE INTERSECTION OF NIGHTINGALE AND FALCON ROAD, TURN LEFT INTO NIGHTINGALE ROAD, TURN RIGHT INTO FLAMINGO ROAD , DROP OFF AND PICK AT THE INTERSECTION OF FLAMINGO AND P197/1 (UMZINTO OLD MAIN ROAD), TURN LEFT INTO P197/1 DROP OFF AND PICK UP AT HAZELWOOD STORE, DROP OFF AND PICK TEMPLE ROAD PROCEED ALONG OLD MAIN ROAD P197/1 DROP OFF AND PICK UP AT TURN OFF TO RIVERSIDE PARK PROCEED ALONG THE SAME ROAD AND TURN LEFT INTO UMZINTO TAXI RANK AND DROP PASSENGERS.</p>
12.3	<p>2209WC31001F10053650 - UMZINTO TO BHIZANA AND RETURN:</p> <p>DEPART FROM UMZINTO TAXI RANK, TURN LEFT AT UMZINTO OLD MAIN ROAD, TURN LEFT ESPERANZA SEZELA ROAD AND TURN RIGHT INTO FREEWAY SOUTHBOUND UNTIL THE END OF THE FREEWAY PROCEED ALONG R61 DIRECT TO BHIZANA TAXI RANK.</p> <p>RETURN:</p> <p>DEPART FROM BHIZANA TAXI RANK AND TURN RIGHT INTO R61 FREEWAY PROCEED STRAIGHT UNTIL BEGINNING OF THE N2 FREEWAY NORTH BOUND AT SOUTHBROOM PROCEED ALONG THE N2 FREEWAY, TURN LEFT AT THE SEZELA INTERSECTION, TURN LEFT AGAIN INTO ESPERANZA SEZELA ROAD, OFF LOAD AT BURTON AND OFF LOAD AT NYUSWA, OFF LOAD AT KWA SHABALALA, OFF LOAD AT GILBHEN , OFF LOAD AT NDLOVIN AND OFF LOAD AT MAHLUBI STORE, OFF LOAD AT BHINIVA, OFF LOAD AT EPULANGWEN, OFF LOAD AT CHIBINI, OFF LOAD AT ESPERANZA , OFF LOAD AT ENGINE MOTOR GARAGE, OFF LOAD AT FNB BANK , OFF LOAD AT KISMET STORE AND OFF LOAD AT CHECKOUT STORE , PASS ROBOT TURN RIGHT INTO UMZINTO TAXI RANK AND RETURN.</p>
12.4	<p>2209WC2209WC00053651 - 4. UMZINTO TO MALANGENI AREA (FORWARD JOURNEY)</p> <p>DEPART FROM THE UMZINTO TAXI RANK, TURN LEFT INTO THE UMZINTO OLD MAIN ROAD, DROP OFF AND PICK UP PASSENGERS AT STANDARD AND FIRST NATIONAL BANKS, TURN LEFT INTO ESPERANZA SEZELA ROAD, DROP AND PICK UP PASSENGERS AT UMZINTO STATION, PROCEED ALONG THE SAME ROAD, DROP AND PICK UP PASSENGERS AT ESPERANZA OLD MILL, DROP AND PICK UP PASSENGERS AT DRIFT STORE, PROCEED ALONG THE SAME ROAD, DROP AND PICK UP PASSENGERS AT D13 INTERSECTION (PLANGWENI), PROCEED ALONG THE SAME ROAD, DROP AND PICK UP PASSENGERS AT EZIMANGWENI, DROP OFF AND PICK UP PASSENGERS AT BENEVA INTERSECTION, DROP AND PICK UP PASSENGERS AT AMAHLUBI STORE (KWAHLANTLI), DROP OFF AND PICK UP PASSENGERS AT KWAJUJI INTERSECTION, DROP AND PICK UP PASSENGERS AT NDLOVINI , DROP OFF AND PICK UP PASSENGERS AT GLIBENI INTERSECTION, DROP OFF AND PICK UP PASSENGERS AT SHABALALA POINT, PROCEED ALONG THE SAME ROAD, DROP AND PICK UP AT D13 ON RAMP, PROCEED INTO R102 ROAD, DROP OFF AT N2 SEZELA OFF-RAMP, PROCEED ALONG R102, DROP OFF AND PICK UP PASSENGERS AT OLD SEZELA ROAD INTERSECTION, DROP OFF AND PICK UP AT THE D13 ROAD INTERSECTION, TURN LEFT INTO D13. DROP OFF AND PICK UP AT KWASHANGE LOADING ZONE, PROCEED ALONG D13 ROAD, DROP OFF AND PICK UP AT NKOMBO INTERSECTION THEN TURN RIGHT INTO AN UNNAMED ROAD, PROCEED ALONG THE SAME ROAD, DROP OFF AND PICK UP AT KWAMNGOMA TURN RIGHT INTO D13 ROAD. PROCEED ALONG THE SAME ROAD, PICK UP AND DROP OFF AT MHANGAMKHULU SCHOOL. PROCEED ALONG D13 ROAD UNTIL THE INTERSECTION WITH ESPERANZA SEZELA ROAD, CROSS OVER TO THE UNNAMED ROAD. DROP OFF AND PICK UP AT KWATHUSI, DROP OFF AND PICK UP AT MNGQUBUZENI CIRCLE, PROCEED ALONG THE UNNAMED ROAD. DROP OFF AND PICK UP AT KWAMATHIELA, TURN LEFT INTO BENEVA COMPOUND, DROP OFF AND PICK UP AT MAGUNDENYANA, DROP OFF AND PICK UP AT KWAMTHIYANE. PROCEED ALONG THE UNNAMED ROAD UNTIL BENEVA ESPERANZA SEZELA ROAD INTERSECTION, TURN LEFT INTO ESPERANZA SEZELA ROAD, DROP OFF AND PICK UP AT EZIMANGWENI. DROP OFF AND PICK UP AT PLANGWENI AND ESPERANZA SEZELA ROAD INTERSECTION (PLANGWENI), DROP OFF AND PICK UP AT ECHIBINI, DROP OFF AND PICK UP AT DRIFT STORE TURN OFF. PROCEED ALONG THE SAME ROAD, DROP OFF AND PICK UP AT ESPERANZA LD SUGAR MILL, DROP OFF AND PICK UP AT SOMKHANDI HOSPITAL. DROP OFF AND PICK UP AT UMZINTO STATION, TURN RIGHT INTO UMZINTO OLD MAIN ROAD, DROP OFF AND PICK UP AT STANDARD BANK AND FIRST NATIONAL BANK. DROP OFF AND PICK UP AT KISMET TRADING STORE, DROP OFF AND PICK UP AT CURRY BAR, DROP OFF AND PICK UP AT CHECKOUT. PROCEED ALONG THE SAME ROAD THEN TURN RIGHT INTO UMZINTO TAXI RANK. (PICK UP ARE SUBJECT TO CONDITION3 BELOW)</p>



transport

Department:
Transport
Province of KwaZulu-Natal

GAZETTE

LGKZNG16-2019-JUL

REGION: ALL

12.5	<p>2209WC2209WC00053652 - UMZINTO TO KELSO DEPART FROM UMZINTO TAXI RANK, TURN LEFT UMZINTO OLD MAIN ROAD, TURN LEFT INTO ESPERANZA SEZELA ROAD PROCEED, TURN LEFT INTO D13 ROAD, PROCEED, TURN LEFT INTO R102, DROP OFF AND PICK UP AT SELBOURNE HOTEL GOLF CLUB, DROP AND PICK UP AT UMDONI PARK ENTRANCE, PROCEED AT TEA GARDEN, DROP OFF AND PICK UP AT AIRES NURSERY TURN OFF, PROCEED ALONG R02, DROP OFF AND PICK UP AT KELSO CLINIC SHELTER, PROCEED AND TURN RIGHT INTO KELSO STATION ROAD, DROP OFF AND PICK UP AT THE STATION, PROCEED ALONG THE SAME ROAD AT HAPPY WANDERERS CARAVAN PARK CIRCLE, DROP OFF AND PICK UP PASSENGERS, TURN BACK ALONG STATION ROAD, TURN RIGHT INTO R102, DROP OFF AND PICK UP AT ABRAMS FARM, TURN OFF, PROCEED ALONG R02, DROP OFF AND PICK UP AT ELLINGHAM ESTATE HOLIDAY RESORT, PROCEED, DROP OFF AND PICK UP AT HALFWAY SERVICE STATION, PROCEED RIGHT INTO R12, PROCEED STRAIGHT TO PARK RYNIE STATION, DROP OFF AND PICK UP PASSENGERS</p> <p>RETURN JOURNEY) DEPART FROM PARK RYNIE STATION, TURN LEFT INTO R612, DROP OFF AND PICK UP PASSENGERS, AT PARK RYNIE SERVICE STATION, TURN LEFT INTO R102, DROP OFF AND PICK UP PASSENGERS AT ABRAMS FARMS, PROCEED ALONG R02, DROP OFF AND PICK UP PASSENGERS AT KELSO STATION ROAD, TURN OFF PROCEED ALONG R102, DROP OFF AND PICK UP PASSENGERS AT THE CLINIC SHELTER, DROP OFF AND PICK UP PASSENGERS AT PENNINGTON TEA GARDENS, TURN OFF, PROCEED, TURN RIGHT INTO D13 ROAD, DROP OFF AND PICK UP PASSENGERS AT NKOMBO POINT, PROCEED ALONG D13 ROAD, AT INTERSECTION, TURN RIGHT INTO SEZELA ESPERANZA ROAD, TURN RIGHT AGAIN INTO OLD MAIN ROAD UMZINTO AND TURN RIGHT INTO UMZINTO TAXI RANK</p>
12.6	<p>2209WC2209WC00053653 - UMZINTO TO SHAYAMOYA (FORWARD JOURNEY) DEPART FROM THE UMZINTO TAXI RANK, TURN LEFT AT THE UMZINTO MAIN ROAD, TURN LEFT INTO TOWN BOARD, PROCEED TO SHAYAMOYA ALONG UMZINTO ROAD, OFF LOAD AT THE TOWNSHIP AND RETURN.</p> <p>(RETURN JOURNEY) DEPART FROM SHAYAMOYA TOWNSHIP, PICK UP AT PASSENGERS, TURN LEFT TO TOWN BOARD, OFF LOAD PASSENGERS, TURN RIGHT AND OFF LOAD AT KWIK FIT, OFF LOAD AT KISMET, OFF LOAD AT ADAMS STORE, PROCEED TO UMZINTO AND OFF LOAD AT UMZINTO TAXI RANK AND OFF LOAD PASSENGERS.</p>
12.7	<p>2209WC2209WC00053654 - UMZINTO TO LUSIKISIKI. FORWARD JOURNEY. DEPART FROM UMZINTO TAXI RANK AND TURN LEFT AT UMZINTO OLD MAIN ROAD, TURN LEFT INTO ESPERANZA SEZELA ROAD, TURN RIGHT INTO R12 FREEWAY SOUTH BOUND UNTIL THE END OF THE FREEWAY AND PROCEED ALONG R61 DIRECT TO LUSIKISIKI MUNICIPALITY TAXI RANK.</p> <p>RETURN JOURNEY. DEPART FROM LUSIKISIKI TAXI RANK, TURN RIGHT INTO R61 FREEWAY, PROCEED STRAIGHT UNTIL THE BEGINNING OF N2 FREEWAY NORTH BOUND AT SOUTH BROOM, PROCEED ALONG THE N2 FREEWAY, TURN LEFT AT SEZELA INTER CHANGE, TURN LEFT AGAIN INTO ESPERANZA SEZELA ROAD, OFF LOAD PASSENGERS AT EPULANGWENI, OFF LOAD PASSENGERS AT CHIBINI AND OFF LOAD PASSENGERS AT ESPERANZA, OFF LOAD AT ENGINE GARAGE, OFF LOAD KISMET STORE AND OFF LOAD AT CHECKOUT STORE UMZINTO, PASS ROBOTS, TURN RIGHT, OFF LOAD PASSENGERS AT UMZINTO TAXI RANK.</p>
12.8	<p>2209WC2206LS00053655 - UMZINTO TO PORT ST. JOHNS (FORWARD JOURNEY) DEPART FROM UMZINTO TAXI RANK, TURN LEFT UMZINTO OLD MAIN ROAD, TURN LEFT INTO ESPERANZA SEZELA ROAD, TURN RIGHT INTO R12 FREEWAY SOUTH BOUND, UNTIL END OF FREEWAY, PROCEED ALONG R61, DIRECT TO PORT ST. JOHNS MUNICIPALITY TAXI RANK.</p> <p>(RETURN JOURNEY) DEPART FROM PORT ST. JOHNS TAXI RANK, TURN RIGHT INTO R61, PROCEED STRAIGHT UNTIL THE BEGINNING OF N2 FREEWAY NORTH BOUND, AT SOUTH BROOM, PROCEED ALONG THE N2 FREEWAY, TURN LEFT AT THE SEZELA INTERCHANGE, TURN LEFT AGAIN INTO ESPERANZA SEZELA ROAD, OFF LOAD AT BURTON POINT AND OFF LOAD PASSENGERS AT NYUSWA TURN OFF, OFF LOAD AT SHABALALA POINT, OFF LOAD AT GILIBHENI, OFF LOAD PASSENGERS AT NDLOVINI, OFF LOAD PASSENGERS AT MAHLUBI STORE, OFF LOAD PASSENGERS, BENEVA OFF LOAD PASSENGERS AT PULANGWENI, OFF LOAD PASSENGERS AT CHIBINI, OFF LOAD PASSENGERS AT ESPERANZA, OFF LOAD AT ENGEN GARAGE, OFF LOAD AT FNB AND STANDARD BANK, OFF LOAD PASSENGERS AT KISMET STORE, TURN RIGHT AT UMZINTO TAXI RANK, OFF LOAD PASSENGERS.</p>
12.9	<p>2209WC22067A10053656 - 9. UMZINTO TO PORT SHEPSTONE FROM UMZINTO TAXI RANK, TURN LEFT INTO OLD MAIN ROAD, TURN LEFT INTO ESPERANZA TO SEZELA ROAD, TURN RIGHT TO (R12) SOUTH BOUNDARY, TURN LEFT INTO R102, DROP OFF ONLY AT HIBBERDENE ALONG R102, DROP OFF ONLY, AT THE INTERSECTION OF R02 PAIRVIEW MISSION UMZUMBE ROAD, DROP OFF ONLY AT THE INTERSECTION OF R102 AND UMZUMBE STATION ROAD, DROP OFF MELVILLE ROAD INTERSECTION AND R102, DROP OFF ONLY AT SOUTH PORT, TURN OFF ALONG R02, DROP OFF ONLY AT THE SEA PARK ALONG R02, TURN RIGHT INTO AKIEN STREET, TURN LEFT INTO NELSON MANDELA DRIVE, TURN RIGHT INTO RYDER ROAD, PROCEED INTO THE RANK, OFFLOAD AND PICK UP.</p> <p>RETURN JOURNEY. FROM PORT SHEPSTONE TAXI RANK, INTO RYDER ROAD, TURN LEFT INTO SHEPSTONE STREET, TURN RIGHT INTO REYNOLD STREET, TURN RIGHT INTO COLLEY STREET, TURN LEFT INTO BAZLEY STREET, LEFT AGAIN INTO R02, TURN RIGHT AGAIN IN N2 FREEWAY NORTH BOUNDARY, TURN LEFT INTO ESPERANZA SEZELA ROAD, DROP OFF AT BURTON INTERSECTION OF ESPERANZA SEZELA AND R02, DROP OFF AT KWA NYUSWA AT SHABALALA, DROP OFF AT GILIBHENI DROP OFF AT KWAJIKI JUNCTION, TURN RIGHT INTO UMZINTO OLD MAIN ROAD, TURN RIGHT INTO UMZINTO OLD MAIN ROAD, TURN RIGHT INTO UMZINTO TAXI RANK AND OFF LOAD PASSENGERS.</p>
12.10	<p>2209WC2206LS00053657 - UMZINTO TO SCOTTBURGH & RETURN. DEPART FROM UMZINTO TAXI RANK, TURN LEFT INTO UMZINTO OLD MAIN ROAD, TURN LEFT INTO UMZINTO PARK RYNIE ROAD, DROP OFF AND PICK UP AT UMZINTO SECONDARY SCHOOL POINT, TURN LEFT INTO COURT ROAD DROP OFF AND PICK UP AT OK FOOD MARKET PROCEED AND TURN LEFT INTO R612 DROP OFF AND PICK UP AT UMZINTO PRISON, PROCEED ALONG R612 PICK UP AND DROP OFF AT KWAMELHLOENTOMBI POINT, PROCEED PICK UP AND DROP OFF AT KWA SMITH TURN OFF, PROCEED PICK UP AND DROP OFF AT ELLINGHAM ESTATES TURN OFF, PROCEED ALONG R612, PICK UP AND DROP OFF AT PENNY ROAD (PARK HILL GARAGE) PROCEED ALONG THE SAME ROAD PICK UP AND DROP OFF AT KARIMS LANE, PICK UP AND DROP OFF AT HOME AFFAIRS TURN OFF, DROP OFF AND PICK UP AT CAFÉ ERICA AND TOTAL GARAGE POINT, DROP OFF AND PICK UP AT RAILWAY STATION, DROP OFF AND PICK UP AT CONVENT ROAD TURN OFF, PROCEED ALONG FIRST STREET PARK RYNIE TURN LEFT INTO MA STREET, BEACH ROAD, DROP OFF AND PICK AT THE PILLAY MARKET, PROCEED ALONG MAIN STREET AT THE INTERSECTION TURN RIGHT INTO R02 DROP OFF AND PICK UP AT MONTANA POINT, PROCEED ALONG R02 DROP OFF AT SCOTTBURGH MALLTURN OFF, DROP OFF AND PICK UP AT GJ CROOKES HOSPITAL, PROCEED ON THE SAME ROAD INTO SCOTTBURGH TAXI RANK.</p>



transport

Department:
Transport
Province of KwaZulu-Natal

GAZETTE

LGKZNG16-2019-JUL

REGION: ALL

12.11	<p>2209WC2209WC00053658 - UMZINTO TO DUMISA.</p> <p>FORWARD JOURNEY.</p> <p>FROM UMZINTO TAXI RANK, TURN RIGHT INTO UMZINTO OLD MAIN, TURN LEFT INTO RIVERSIDE PARK, DROP OFF AND PICK UP PASSENGERS AT THE PARKING AREA, PROCEED TO THE UMZINTO OLD MAIN ROAD AND TURN LEFT, ALONG THE MAIN ROAD, DROP OFF AND PICK UP PASSENGERS AT TEMPLE ROAD, DROP OFF AND PICK UP PASSENGERS AT HAZELWOOD STORE, PROCEED ALONG THE OLD MAIN ROAD, TURN LEFT INTO D53 ROAD, PROCEED ALONG THE D153 ROAD, THEN DROP OFF AND PICK UP AT KARIMS, PROCEED ALONG D53 ROAD, DROP OFF AND PICK UP AT OQALWENI, PROCEED ALONG THE D153 ROAD THEN DROP OFF AND PICK UP PASSENGERS AT GODENI, DROP OFF AND PICK UP PASSENGERS AT MALUNGISA, DROP OFF AND PICK UP PASSENGERS AT KWA MAKHANYA, PROCEED ALONG THE SAME D53, DROP OFF AND PICK UP AT KWA NGCOBO, PROCEED ON THE SAME ROAD, DROP OFF AND PICK UP AT KWANTOBELA STORE, DROP OFF AND PICK UP PASSENGERS AT KWAMVUBU ESIQIWINI, PROCEED ALONG THE SAME ROAD, DROP AND PICK UP PASSENGERS AT KWADUMISA ERINGINI.</p> <p>FORWARD JOURNEY.</p> <p>PICK UP AND DROP OFF PASSENGERS AT KWADUMISA ERINGINI, PROCEED ALONG D53 ROAD, PICK UP AND DROP AT KWAMBULU ESIQIWINI, PROCEED ALONG THE SAME ROAD, PICK UP AND DROP OFF PASSENGERS AT KWANTOBELA STORE PROCEED, PICK UP AND DROP OFF PASSENGERS AT KWANGCOBO STORE, PROCEED ALONG THE SAME ROAD, PICK UP AND DROP OFF PASSENGERS AT EDIPHWINI RANK, PROCEED ALONG THE SAME ROAD, PICK UP AND DROP OFF PASSENGERS AT KWAMAKHANYA, PROCEED PICK UP AND DROP OFF PASSENGERS AT KWAMALUNGISA, PROCEED PICK UP AND DROP OFF AT OQALWENI, PROCEED AND PICK PASSENGERS AT KARIMS, PROCEED ALONG THE SAME ROAD (D153), TURN RIGHT INTO UMZINTO OLD MAIN ROAD, PICK UP AND DROP OFF PASSENGERS AT HAZELWOOD STORE, PROCEED ALONG THE SAME ROAD, PICK UP AND DROP OFF PASSENGERS AT TEMPLE ROAD, PROCEED ALONG THE OLD MAIN ROAD, TURN RIGHT INTO RIVERSIDE PARK PARKING AREA, DROP OFF AND PICK UP PASSENGERS AND RETURN INTO UMZINTO OLD MAIN ROAD, TURN LEFT INTO UMZINTO TAXI RANK.</p>
12.12	<p>2209WC2206LS00053659 - UMZINTO TO IFABA BEACH</p> <p>FROM UMZINTO TAXI RANK TURN LEFT INTO OLD MAIN ROAD UMZINTO. FROM INTERSECTION TURN LEFT ESPERANZA SEZELA ROAD TURN RIGHT TO R102. DROP OFF OR PICK UP BURTON INTERSECTION, DROP OFF / PICK UP / DROP OFF ON PICK UP KWA MAGWAZA JIJI INTERSECTION AND R02 PROCEED ALONG R102 DROP OFF OR PICK UP KWA MAHLOKOHLOKO COMPOUND, PICK UP OR DROP OFF AT INTERSECTION OF R102 AND P560 ROAD (BAZLEY ROAD) DROP OFF OR PICK UP AT INTERSECTION P560 AND LAGOON DRIVE. TURN RIGHT INTO LAGOON DRIVE DROP OFF OR PICK UP AT INTERSECTION OF WATERWOOD HOLIDAY COTTAGES ENTRANCE DROP OFF BAZLEY BEACH CARAVAN CAMPING RESORT.</p> <p>RETURN</p> <p>RETURN ALONG LAGOON DRIVE DROP OFF AND PICK UP WATERWOOD COTTAGES, DROP OFF OR PICK UP P560 LAGOON DRIVE TURN LEFT INTO P560 DROP OFF OR PICK UP AT THE INTERSECTION OF P560 AND R102 (KINGSDALE) TURN LEFT INTO R102 DROP OFF OR PICK UP AT THE BANANA FARM ENTRANCE. RETURN ALONG R102 DROP OFF AND PICK UP AT KWA MAHLOKOHLOKO COMPOUND PROCEED ALONG R02, DROP OFF OR PICK UP KWA BURTON INTERSECTION TURN LEFT TO ESPERANZA SEZELA ROAD DROP OFF AND PICK UP KWA NYUSWA, DROP OFF AND PICK UP AT NDLOVINI, DROP OFF PICK UP KWA JIJI JUNCTION, DROP OFF AND PICK UP KWAHLANTI, DROP OFF AND PICK UP AT BENEVA INTERSECTION, DROP OFF AND PICK UP ECHIBINI, DROP OFF AND PICK UP AT ESPERANZA DRIFT STORE TURN OFF DROP OFF AND PICK UP UMZINTO RAILWAY STATION, DROP OFF AT UMZINTO MOTOR GARAGE AND PICK UP TURN RIGHT TO UMZINTO OLD MAIN ROAD AT FNB DROP OFF AND PICK UP PROCEED ALONG MAIN ROAD PICK UP AND DROP OFF UMZINTO TOWN BOARD PROCEED ALONG MAIN ROAD, DROP OFF AT QUICK FITT OR PICK UP DROP OFF OR PICK UP AT KISMET TRADING STORE PICK UP OR DROP OFF AT ADAMS DROP OFF, OR PICK UP AT CURRY BAR, DROP OFF OR PICK UP AT CHECKOUT PROCEED ALONG MAIN ROAD TURN RIGHT INTO THE TAXI RANK. (PICK UP ARE SUBJECT TO CONDITION 3 BELOW)</p>



transport

Department:
Transport
Province of KwaZulu-Natal

GAZETTE

LGKZNG16-2019-JUL

REGION: ALL

1) Application Number: APP0113141	2) Gazette Number: LGKZNG16-2019-JUL
3) Applicant: ZE SHOBA ID NO. 7003055694084 Association: HIGHFLATS TAXI ASSOCIATION	4) Applicant Address: 13 CHAN ROAD ISIPHINGO 4133
5) Existing Licence Holder: NOT APPLICABLE ID NO. NOT APPLICABLE	6) Existing Licence Holder Address: NOT APPLICABLE
7) Type of application: NEW OPERATING LICENCE	8) Operating Licence Number: LKNKZN0129183
9) Vehicle Type: MINIBUS TAXI	10) 1 X 9-16 (SEATED) + 0 (STANDING)
11) Region: SISONKE	
12.1	<p>2100HE21004R10048948 - HIGHFLATS TO DURBAN FROM HIGHFLATS TAXI RANK, TURN LEFT INTO R612 AND PROCEED TO PARK RYNIE, LEFT INTO N2 AND PROCEED TO DURBAN, ENTERING DURBAN ALONG THE (M4) SOUTHERN FREEWAY, TURN LEFT INTO MOORE ROAD AND PROCEED TO RANK100A IN SYDNEY ROAD AND RETURN TO HIGHFLATS TAXI RANK AS FOLLOWS:</p> <p>FROM SYDNEY ROAD TAXI RANK, RIGHT INTO CANBERRA ROAD OR MC DONALD ROAD, RIGHT INTO GALE STREET AND PROCEED AS PER ROUTE1 IN THE OPPOSITE DIRECTION TO HIGHFLATS TAXI RANK.</p> <p>INBOUND ROUTE SAME AS ROUTE 1 UP TO M4 THEN: LEFT INTO SMITH STREET OR LEFT INTO MOORE ROAD, RIGHT INTO WARWICK AVENUE, LEFT INTO ETNA LANE AND PROCEED TO ETNA ROAD TAXI RANK, AND RETURN SUBSTANTIALLY ALONG THE SAME ROUTES TO HIGHFLATS.</p>
12.2	<p>2100HE2100H310048949 - HIGHFLATS TO PIETERMARITZBURG FROM HIGH FLATS TAXI RANK, RIGHT INTO AND ALONG R612, TURN RIGHT INTO R56 AND PROCEED TO PORT SHEPSTONE ROAD TAXI RANK IN RICHMOND AND RETURN TO R56 AND PROCEED TO PIETERMARITZBURG, ENTERING PIETERMARITZBURG ALONG RICHMOND ROAD, ALEXANDRA ROAD, LEFT INTO COMMERCIAL ROAD, RIGHT INTO LONGMARKET STREET, LEFT INTO OLD MARKET TAXI RANK AND RETURN ALONG LONGMARKET STREET, RIGHT INTO BOSCHOFF STREET, RIGHT INTO LOOP STREET, LEFT INTO COMMERCIAL ROAD AND RETURN TO HIGHFLATS ALONG THE SAME ROUTE IN THE OPPOSITE DIRECTION.</p>
12.3	<p>2100HE22069U10048950 - HIGHFLATS TO IXOPO FROM HIGHFLATS TAXI RANK INTO ALONG R612 TO IXOPO, LEFT INTO MAIN STREET TO THE IXOPO TAXI RANK IN MAIN STREET AND RETURN TO HIGHFLATS TAXI RANK ALONG THE SAME ROUTE.</p>
12.4	<p>2100HE22066O10048951 - HIGHFLATS TO UMZINTO FROM HIGHFLATS TAXI RANK, TURNS LEFT INTO R612 AND PROCEED TO UMZINTO TAXI RANK AND RETURN ALONG THE SAME ROUTE.</p>
12.5	<p>2100HE22066O10048952 - HIGHFLATS TO HLOKOZI FROM HIGHFLATS TAXI RANK INTO R612, TURN INTO AND ALONG P73 TO HLOKOZI TAXI RANK AND RETURN ALONG THE SAME ROUTE.</p>
12.6	<p>2100HE22066V10048953 - HIGHFLATS TO ST FAITHS. FROM HIGHFLATS TAXI RANK TO ST FAITHS TAXI RANK ALONG R88 AND RETURN.</p>
12.7	<p>2100HE2100HE00048954 - PASSENGERS MAY BE PICKED UP AND / OR SET DOWN ONLY AT DESIGNATED TAXI RANKS OR TAXI STOPS, WHICH EXCLUDE BUS STOPS.</p> <p>ON INBOUND TRIP TO DURBAN, NO PASSENGERS MAYBE PICKED UP EN ROUTE FROM ENTERING N2, UNTIL REACHING 100A IN SYDNEY ROAD/ETNA LANE.</p> <p>ON THE RETURN TRIP TO HIGHFLATS, NO PASSENGERS MAY BE SET DOWN UNTIL REACHING R612.</p> <p>ENTRY OR RANKING ON PRIVATE PROPERTY IS NOT PERMITTED WITHOUT THE WRITTEN PERMISSION OF THE LANDLORD, A COPY OF WHICH MUST BE SUPPLIED TO THE BOARD.</p> <p>WITHOUT HAVING ENTERED INTO AN AGREEMENT WITH OTHER OPERATORS ON A COMMON ROUTE AS CONTEMPLATED BY SECTION88(2)(B)OF ACT 22 OF 2000, THE PICKING UP OR SETTING DOWN OF PASSENGERS ON SUCH ROUTE IS NOT PERMITTED. A COPY OF SUCH AGREEMENT MUST BE SUPPLIED TO THE BOARD.</p> <p>RANK PERMITS ISSUED BY THE RESPECTIVE MUNICIPALITIES MUST BE OBTAINED AND PRODUCED IN RESPECT OF ALL LONG DISTANCE DESTINATIONS SUCH AS DURBAN AND PIETERMARITZBURG.</p> <p>AT RANKS, WHETHER ON STREET OR OFF STREET, ONLY TAXI THAT CAN BE ACCOMODATED IN THE DERMACATED AREA MAY OCCUPY THE RANK. EXCESS VEHICLES MUST HOLD ELSEWHERE.</p>



transport

Department:
Transport
Province of KwaZulu-Natal

GAZETTE

LGKZNG16-2019-JUL

REGION: ALL

1) Application Number: APP0113188	2) Gazette Number: LGKZNG16-2019-JUL
3) Applicant: SN ZUNGU ID NO. 6411280690085 Association: OLD ESHOWE ROAD TAXI ASSOCIATION	4) Applicant Address: PO BOX 123 EMPANGENI KWA ZULU NATAL 3880
5) Existing Licence Holder: NOT APPLICABLE ID NO. NOT APPLICABLE	6) Existing Licence Holder Address: NOT APPLICABLE
7) Type of application: NEW OPERATING LICENCE	8) Operating Licence Number: LGKZN0703000104
9) Vehicle Type: MINIBUS	10) 1 X 13 (SEATED) + 13 (STANDING)
11) Region: UTHUNGULU	
12.1	2207XJ2207XJ00051587 - OLD ESHOWE TO EMPANGENI (EKUPHUMULENI) FROM OLD ESHOWE, PICK AND DROPS EMHLALINI, ENKWALINI, KWAQHAMUKA, MSUNDUZI, NCEKWANE, NTSIDI, QEDUSIZI, DLAMU, MATSHAMNYAMA DROP PASSENGERS TO BOXER RANK RETURN DOING THE SAME.
12.2	22071T2207XJ10051588 - OLD ESHOWE (MEVAMHLOPHE) TO EMPANGENI BINGOMA, ESIPHETHWINI, ENQATHAYI, KWAMSWELI, KHELI, QHUBANDABA, MANKWANYANENI, DIPHINI, SUNDWINI, MEVAMHLOPHE DIRECT AND RETURN DOING PICK AND DROPS TO BOXER RANK EMPANGENI.
12.3	22071T2207XJ10051590 - OLD ESHOWE (NQOLENI) TO EMPANGENI BHOANISI, DLANGUBO, FASIMBA, KWAMTHEMBU, MNQADAYI, NOMNYAKA, OYEMENI, NGODINI, MAKHEHLE, NTSHELUNTSHELU, MNGAMPONDO TO BOXER RANK, EMPANGENI DIRECT AND RETURN AND DROP DOING THE SAME. ALTERNATIVE ROUTE TO EMPANGENI. TURN LEFT WEIGHTMON, STRAIGHT ALONG BIYELA STREET, TURN RIGHT BRYNE STREET, DROP OFF PASSENGERS, BACK TO THE RANK.



transport

Department:
Transport
Province of KwaZulu-Natal

GAZETTE

LGKZNG16-2019-JUL

REGION: ALL

1)	Application Number: APP0113234	2)	Gazette Number: LGKZNG16-2019-JUL
3)	Applicant: TG NGCOBO ID NO. 7209230348088 Association: MAFUNZE MPUMUZA INADI INCWADI T.O.A	4)	Applicant Address: SANTI TOP SONGOZIMA LOCATION LANDSKOOP PMB 3201
5)	Existing Licence Holder: ME NGCOBO ID NO. 6902145514080	6)	Existing Licence Holder Address: 164 MHLATHUZANE RD PINETOWN 3610
7)	Type of application: DECEASED TRANSFER	8)	Operating Licence Number: LGKZN0403000406
9)	Vehicle Type: MINIBUS	10)	1 X 15 (SEATED) + 0 (STANDING)
11)	Region: UMGUNGUNDLOVU		
12.1	22068T22068T00053561 - DINDI TO PIETERMARITZBURG INBOUND: FROM DINDI TERMINUS – D1126 (KPV0068) TO EAST STREET CLINIC RANK – EAST OFF BOOM (KPC0084). ROUTE: D1126, MR7, MOSES MABHIDA (EDENDALE), LANGALIBALELE (LONGMARKET), RETIEF, HOUSEN HAFEEJEE (BERG), MASUKWANA (EAST). OUTBOUND: FROM EAST STREET CLINIC RANK – EAST OFF BOOM (KPC0084) TO DINDI TERMINUS – (KPV0068) ROUTE: MASUKWANA (EAST), BOON, PINE, MOSES MABHIDA (EDENDALE), MR7, D1126. ALTERNATIVE ROUTINGS NONE RESTRICTION NONE SPECIAL CONDITIONS NONE DISPUTES AGAINST MAFUNZE, MPUMUZA, INADI, INCWADI TAXI ASSOCIATION NONE.		
12.2	22068T22068T00053563 - ELANDSKOP TO PIETERMARITZBURG INBOUND: FROM ELANDSKOP – ZONDI STORE TAXI TERMINUS MR7/ D1123 (KPV0023) TO BERG STREET RANK – BELOW EAST (KPC0028). ROUTE: D1122, MR7, MOSES MABHIDA (EDENDALE), LANGALIBALELE (LONGMARKET), RETIEF, HOUSEN HAFEEJEE (BERG). OUTBOUND: FROM EAST STREET RANK NO.5 – BELOW EAST (KPC0028) TO ELANDSKOP – ZONDI STORE TAXI TERMINUS MR & D1122(KPV0023). ROUTE: HOUSEN HAFEEJEE (BERG), MASUKWANA (EAST), BOOM, PIETERMARITZ, PINE, MOSES MABHIDA (EDENDALE), MR7, D1122. ALTERNATIVE ROUTINGS. NONE. RESTRICTION. NONE. SPECIAL CONDITIONS NONE DISPUTES AGAINST MAFUNZE, MPUMUZA, INADI, INCWADI TAXI ASSOCIATION.		
12.3	22068T22068T00053559 - MAGWAGWA TO PIETERMARITZBURG INBOUND: FROM MAGWAGWA TERMINUS – P390 (KPV0016). ROUTE: VIA P390, P399, MR7, EDENDALE, LONGMARKET, RETIEF, BERG TO EAST STREET CLINIC RANK – EAST OF BOOM (KPC0084). OUTBOUND: FROM EAST STREET CLINIC RANK – EAST OFF BOOM (KPC0084) ROUTE: VIA EAST, BOOM, PINE, KEATE, EDENDALE, MR7, P390, P399 TO MAGWAGWA TERMINUS – P390 (KPV0016).		
12.4	22068T22068T00053560 - TAFULENI TO PIETERMARITZBURG INBOUND: FROM TAFULENI TERMINUS – D1128 (KPV0062) ROUTE VIA D1128, MR7, EDENDALE, LONGMARKET, RETIEF, BERG, EAST TO EAST STREET CLINIC RANK – EAST OF BOOM (KPC0084). OUTBOUND: FROM EAST STREET CLINIC RANK – EAST OFF BOOM (KPC0084) ROUTE VIA EAST, BOOM, PINE, KEATE, EDENDALE, MR7, D1128 TO TAFULENI TERMINUS – D1128 (KPV0062).		
12.5	22068T22068T00053564 - 9. DEEPDALE TO PIETERMARITZBURG INBOUND FROM: DEEPDALE TO BERG STREET RANK NO.5 – BELOW EAST (KPC0028). ROUTE: P124, MR7, MOSES MABHIDA (EDENDALE), LANGALIBALELE (LONGMARKET), RETIEF, HOUSEN HAFEEJEE (BERG). OUTBOUND FROM: BERG STREET RANK NO.5 – BELOW EAST (KPC0028) TO DEEPDALE. ROUTE: HOUSEN HAFEEJEE (BERG), MASUKWANA (EAST), PIETERMARITZ, PINE, MOSES MABHIDA(EDENDALE), MR7, P124. ALTERNATIVE ROUTINGS NONE RESTRICTION NONE SPECIAL CONDITIONS NONE DISPUTES AGAINST MAFUNZE, MPUMUZA, INADI, INCWADI TAXI ASSOCIATION NONE.		



transport

Department:
Transport
Province of KwaZulu-Natal

GAZETTE

LGKZNG16-2019-JUL

REGION: ALL

12.6	<p>22068T22068T00053565 - 10. NCWADI TO PIETERMARITZBURG</p> <p>INBOUND FROM: NCWADI TO BERG STREET RANK NO.5 – BELOW EAST (KPC0028).</p> <p>ROUTE: P121, MR7, MOSES MABHIDA (EDENDALE), LANGALIBALELE (LONGMARKET), RETIEF, HOOSEN HAFEEJEE (BERG).</p> <p>OUTBOUND FROM: BERG STREET RANK NO.5 – BELOW EAST (KPC0028) TO NCWADI.</p> <p>ROUTE: HOOSEN HAFEEJEE (BERG), MASUKWANA (EAST), PIETERMARITZ, PINE, MOSES MABHIDA (EDENDALE), MR7, P121.</p> <p>DISPUTES AGAINST MAFUNZE, MPUMUZA, INADI, INCWADI TAXI ASSOCIATION NONE</p>
12.7	<p>22068T22068T00053566 - 11. QANDA TO PIETERMARITZBURG</p> <p>INBOUND FROM: QANDA TERMINUS – D1127 (KPV0065) TO EAST STREET CLINIC RANK – EAST OFF BOOM (KPC0084).</p> <p>ROUTE: D1127, MR7, MOSES MABHIDA (EDENDALE), LANGALIBALELE (LONGMARKET), RETIEF, HOOSEN HAFEEJEE (BERG), MASUKWANA (EAST).</p> <p>OUTBOUND FROM: EAST STREET CLINIC RANK – EAST OFF BOOM (KPC0084) TO QANDA TERMINUS – D1127 (KPV0065).</p> <p>ROUTE: MASUKWANA (EAST), BOOM, PINE, MOSES MABHIDA (EDENDALE) MR7, D1127.</p> <p>ALTERNATIVE ROUTINGS NONE RESTRICTION NONE SPECIAL CONDITIONS NONE DISPUTES AGAINST MAFUNZE, MPUMUZA, INADI, INCWADI TAXI ASSOCIATION NONE.</p>
12.8	<p>22068T22068T00053555 - 1. MAFUNZE TO PIETERMARITZBURG</p> <p>INBOUND. FROM: MAFUNZE ROUTE VIA D1123, D1124, MR 7, EDENDALE, LONGMARKET, RETIEF, BERG TO BERG STREET RANK NO.5 – BELOW EAST (KPC0028).</p> <p>OUTBOUND. FROM BERG STREET RANK NO. 5 - BELOW EAST (KPC0028)" ROUTE VIA BERG, EAST, PIETERMARITZ, PINE, KEATE, EDENDALE, MR7, D1124, D1123 TO MAFUNZE – D1123(KPV0036).</p>
12.9	<p>22068T22068T00053556 - 2. GIBSON GATE TO PIETERMARITZBURG</p> <p>INBOUND FROM: GIBSON GATE TERMINUS – SEVONTEIN PRISON (KPV0032).</p> <p>ROUTE: VIA UNNAMED ROAD, D1124, MR7, EDENDALE, LONGMARKET, RETIEF, BERG TO BERG STREET RANK NO.5 – BELOW EAST (KPC0028).</p> <p>OUTBOUND FROM: BERG STREET RANK, NO. 5 BELOW EAST (KPC0028).</p> <p>ROUTE VIA BERG, EAST, PIETERMARITZ, PINE, KEATE, EDENDALE, MR7, D1124, UNNAMED ROAD TO GIBSON GATE TERMINUS – SEVONTEIN PRISON (KPV0032).</p>
12.10	<p>22068T22068T00053557 - 3. ZONDI STORE TO PIETERMARITZBURG .</p> <p>INBOUND FROM: MAFKATHINI – ZONDI STORE – D1122/P 402 (KPV0012).</p> <p>ROUTE VIA D1122, MR7, EDENDALE, LONGMARKET, RETIEF, BERG TO BERG STREET RANK NO5 – BELOW EAST (KPC0028).</p> <p>OUTBOUND FROM: BERG STREET RANK NO.5 BELOW EAST (KPC0028).</p> <p>ROUTE VIA BERG, EAST, PIETERMARITZ, PINE, KEATE, EDENDALE, MR7, D112 TO MAFKATHINI – ZONDI STORE – D1122/P402 (KPV0012).</p>
12.11	<p>22068T22068T00053558 - 4. MASWAZINI TO PIETERMARITZBURG</p> <p>INBOUND FROM: MASWAZINI TERMINUS – D1139 (KPV0084).</p> <p>ROUTE VIA D1139, P402, MR7, EDENDALE, LONGMARKET, RETIEF, BERG TO BERG STREET RANK NO5 – BELOW EAST (KPC0028).</p> <p>OUTBOUND FROM: BERG STREET RANK NO.5 BELOW EAST (KPC0028)</p> <p>"ROUTE VIA BERG, EAST, PIETERMARITZ, PINE, KEATE, EDENDALE, MR7, D1139 TO MASWAZINI TERMINUS – D1139 (KPV0084).</p>



transport

Department:
Transport
Province of KwaZulu-Natal

GAZETTE

LGKZNG16-2019-JUL

REGION: ALL

1) Application Number: APP0113238	2) Gazette Number: LGKZNG16-2019-JUL
3) Applicant: TG NGCOBO ID NO. 7209230348088 Association: MAFUNZE MPUMUZA INADI INCWADI T.O.A	4) Applicant Address: SANTI TOP SONGOZIMA LOCATION LANDSKOOP PMB 3236
5) Existing Licence Holder: ME NGCOBO ID NO. 6902145514080	6) Existing Licence Holder Address: 164 MHLATHUZANE RD PINETOWN 3610
7) Type of application: DECEASED TRANSFER	8) Operating Licence Number: LGKZN0403001729
9) Vehicle Type: MINIBUS	10) 1 X 15 (SEATED) + 0 (STANDING)
11) Region: UMGUNGUNDLOVU	
12.1	22068T22068T00053561 - DINDI TO PIETERMARITZBURG INBOUND: FROM DINDI TERMINUS – D1126 (KPV0068) TO EAST STREET CLINIC RANK – EAST OFF BOOM (KPC0084). ROUTE: D1126, MR7, MOSES MABHIDA (EDENDALE), LANGALIBALELE (LONGMARKET), RETIEF, HOUSEN HAFEEJEE (BERG), MASUKWANA (EAST). OUTBOUND: FROM EAST STREET CLINIC RANK – EAST OFF BOOM (KPC0084) TO DINDI TERMINUS – (KPV0068) ROUTE: MASUKWANA (EAST), BOON, PINE, MOSES MABHIDA (EDENDALE), MR7, D1126. ALTERNATIVE ROUTINGS NONE RESTRICTION NONE SPECIAL CONDITIONS NONE DISPUTES AGAINST MAFUNZE, MPUMUZA, INADI, INCWADI TAXI ASSOCIATION NONE.
12.2	22068T22068T00053563 - ELANDSKOP TO PIETERMARITZBURG INBOUND: FROM ELANDSKOP – ZONDI STORE TAXI TERMINUS MR7/ D1123 (KPV0023) TO BERG STREET RANK – BELOW EAST (KPC0028). ROUTE: D1122, MR7, MOSES MABHIDA (EDENDALE), LANGALIBALELE (LONGMARKET), RETIEF, HOUSEN HAFEEJEE (BERG). OUTBOUND: FROM EAST STREET RANK NO.5 – BELOW EAST (KPC0028) TO ELANDSKOP – ZONDI STORE TAXI TERMINUS MR 8/D1122(KPV0023). ROUTE: HOUSEN HAFEEJEE (BERG), MASUKWANA (EAST), BOOM, PIETERMARITZ, PINE, MOSES MABHIDA (EDENDALE), MR7, D1122. ALTERNATIVE ROUTINGS. NONE. RESTRICTION. NONE. SPECIAL CONDITIONS NONE DISPUTES AGAINST MAFUNZE, MPUMUZA, INADI, INCWADI TAXI ASSOCIATION.
12.3	22068T22068T00053559 - MAGWAGWA TO PIETERMARITZBURG INBOUND: FROM MAGWAGWA TERMINUS – P390 (KPV0016). ROUTE: VIA P390, P399, MR7, EDENDALE, LONGMARKET, RETIEF, BERG TO EAST STREET CLINIC RANK – EAST OF BOOM (KPC0084). OUTBOUND: FROM EAST STREET CLINIC RANK – EAST OFF BOOM (KPC0084) ROUTE: VIA EAST, BOOM, PINE, KEATE, EDENDALE, MR7, P390, P399 TO MAGWAGWA TERMINUS – P390 (KPV0016).
12.4	22068T22068T00053560 - TAFULENI TO PIETERMARITZBURG INBOUND: FROM TAFULENI TERMINUS – D1128 (KPV0062) ROUTE VIA D1128, MR7, EDENDALE, LONGMARKET, RETIEF, BERG, EAST TO EAST STREET CLINIC RANK – EAST OF BOOM (KPC0084). OUTBOUND: FROM EAST STREET CLINIC RANK – EAST OFF BOOM (KPC0084) ROUTE VIA EAST, BOOM, PINE, KEATE, EDENDALE, MR7, D1128 TO TAFULENI TERMINUS – D1128 (KPV0062).
12.5	22068T22068T00053564 - 9. DEEPDALE TO PIETERMARITZBURG INBOUND FROM: DEEPDALE TO BERG STREET RANK NO9.5 – BELOW EAST (KPC0028). ROUTE: P124, MR7, MOSES MABHIDA (EDENDALE), LANGALIBALELE (LONGMARKET), RETIEF, HOUSEN HAFEEJEE (BERG). OUTBOUND FROM: BERG STREET RANK NO.5 – BELOW EAST (KPC0028) TO DEEPDALE. ROUTE: HOUSEN HAFEEJEE (BERG), MASUKWANA (EAST), PIETERMARITZ, PINE, MOSES MABHIDA(EDENDALE), MR7, P124. ALTERNATIVE ROUTINGS NONE RESTRICTION NONE SPECIAL CONDITIONS NONE DISPUTES AGAINST MAFUNZE, MPUMUZA, INADI, INCWADI TAXI ASSOCIATION NONE.



transport

Department:
Transport
Province of KwaZulu-Natal

GAZETTE

LGKZNG16-2019-JUL

REGION: ALL

12.6	<p>22068T22068T00053565 - 10. NCWADI TO PIETERMARITZBURG</p> <p>INBOUND FROM: NCWADI TO BERG STREET RANK NO.5 – BELOW EAST (KPC0028).</p> <p>ROUTE: P121, MR7, MOSES MABHIDA (EDENDALE), LANGALIBALELE (LONGMARKET), RETIEF, HOOLEN HAFEEJEE (BERG).</p> <p>OUTBOUND FROM: BERG STREET RANK NO.5 – BELOW EAST (KPC0028) TO NCWADI.</p> <p>ROUTE: HOOLEN HAFEEJEE (BERG), MASUKWANA (EAST), PIETERMARITZ, PINE, MOSES MABHIDA (EDENDALE), MR7, P121.</p> <p>DISPUTES AGAINST MAFUNZE, MPUMUZA, INADI, INCWADI TAXI ASSOCIATION NONE</p>
12.7	<p>22068T22068T00053566 - 11. QANDA TO PIETERMARITZBURG</p> <p>INBOUND FROM: QANDA TERMINUS – D1127 (KPV0065) TO EAST STREET CLINIC RANK – EAST OFF BOOM (KPC0084).</p> <p>ROUTE: D1127, MR7, MOSES MABHIDA (EDENDALE), LANGALIBALELE (LONGMARKET), RETIEF, HOOLEN HAFEEJEE (BERG), MASUKWANA (EAST).</p> <p>OUTBOUND FROM: EAST STREET CLINIC RANK – EAST OFF BOOM (KPC0084) TO QANDA TERMINUS – D1127 (KPV0065).</p> <p>ROUTE: MASUKWANA (EAST), BOOM, PINE, MOSES MABHIDA (EDENDALE) MR7, D1127.</p> <p>ALTERNATIVE ROUTINGS NONE RESTRICTION NONE SPECIAL CONDITIONS NONE DISPUTES AGAINST MAFUNZE, MPUMUZA, INADI, INCWADI TAXI ASSOCIATION NONE.</p>
12.8	<p>22068T22068T00053555 - 1. MAFUNZE TO PIETERMARITZBURG</p> <p>INBOUND. FROM: MAFUNZE ROUTE VIA D1123, D1124, MR 7, EDENDALE, LONGMARKET, RETIEF, BERG TO BERG STREET RANK NO.5 – BELOW EAST (KPC0028).</p> <p>OUTBOUND. FROM BERG STREET RANK NO. 5 - BELOW EAST (KPC0028)" ROUTE VIA BERG, EAST, PIETERMARITZ, PINE, KEATE, EDENDALE, MR7, D1124, D1123 TO MAFUNZE – D1123(KPV0036).</p>
12.9	<p>22068T22068T00053556 - 2. GIBSON GATE TO PIETERMARITZBURG</p> <p>INBOUND FROM: GIBSON GATE TERMINUS – SEVONTEIN PRISON (KPV0032).</p> <p>ROUTE: VIA UNNAMED ROAD, D1124, MR7, EDENDALE, LONGMARKET, RETIEF, BERG TO BERG STREET RANK NO.5 – BELOW EAST (KPC0028).</p> <p>OUTBOUND FROM: BERG STREET RANK, NO. 5 BELOW EAST (KPC0028).</p> <p>ROUTE VIA BERG, EAST, PIETERMARITZ, PINE, KEATE, EDENDALE, MR7, D1124, UNNAMED ROAD TO GIBSON GATE TERMINUS – SEVONTEIN PRISON (KPV0032).</p>
12.10	<p>22068T22068T00053557 - 3. ZONDI STORE TO PIETERMARITZBURG .</p> <p>INBOUND FROM: MAFKATHINI – ZONDI STORE – D1122/P 402 (KPV0012).</p> <p>ROUTE VIA D1122, MR7, EDENDALE, LONGMARKET, RETIEF, BERG TO BERG STREET RANK NO5 – BELOW EAST (KPC0028).</p> <p>OUTBOUND FROM: BERG STREET RANK NO.5 BELOW EAST (KPC0028).</p> <p>ROUTE VIA BERG, EAST, PIETERMARITZ, PINE, KEATE, EDENDALE, MR7, D112 TO MAFKATHINI – ZONDI STORE – D1122/P402 (KPV0012).</p>
12.11	<p>22068T22068T00053558 - 4. MASWAZINI TO PIETERMARITZBURG</p> <p>INBOUND FROM: MASWAZINI TERMINUS – D1139 (KPV0084).</p> <p>ROUTE VIA D1139, P402, MR7, EDENDALE, LONGMARKET, RETIEF, BERG TO BERG STREET RANK NO5 – BELOW EAST (KPC0028).</p> <p>OUTBOUND FROM: BERG STREET RANK NO.5 BELOW EAST (KPC0028)</p> <p>"ROUTE VIA BERG, EAST, PIETERMARITZ, PINE, KEATE, EDENDALE, MR7, D1139 TO MASWAZINI TERMINUS – D1139 (KPV0084).</p>



transport

Department:
Transport
Province of KwaZulu-Natal

GAZETTE

LGKZNG16-2019-JUL

REGION: ALL

1) Application Number: APP0113246	2) Gazette Number: LGKZNG16-2019-JUL
3) Applicant: TG NGCOBO ID NO. 7209230348088 Association: MAFUNZE MPUMUZA INADI INCWADI T.O.A	4) Applicant Address: SANTI TOP SONGOZIMA LOCATION ELANDSKOP, PMB 3236
5) Existing Licence Holder: ME NGCOBO ID NO. 6902145514080	6) Existing Licence Holder Address: 164 MHLATHUZANE RD PINETOWN 3610
7) Type of application: DECEASED TRANSFER AND NEW OPERATING LICENCE	8) Operating Licence Number: LGKZN0403000263
9) Vehicle Type: MINIBUS TAXI	10) 1 X 9-16 (SEATED) + 0 (STANDING)
11) Region: UMGUNGUNDLOVU	
12.1	22068T22068T00053561 - DINDI TO PIETERMARITZBURG INBOUND: FROM DINDI TERMINUS – D1126 (KPV0068) TO EAST STREET CLINIC RANK – EAST OFF BOOM (KPC0084). ROUTE: D1126, MR7, MOSES MABHIDA (EDENDALE), LANGALIBALELE (LONGMARKET), RETIEF, HOOSEN HAFJEJEE (BERG), MASUKWANA (EAST). OUTBOUND: FROM EAST STREET CLINIC RANK – EAST OFF BOOM (KPC0084) TO DINDI TERMINUS – (KPV0068) ROUTE: MASUKWANA (EAST), BOON, PINE, MOSES MABHIDA (EDENDALE), MR7, D1126. ALTERNATIVE ROUTINGS NONE RESTRICTION NONE SPECIAL CONDITIONS NONE DISPUTES AGAINST MAFUNZE, MPUMUZA, INADI, INCWADI TAXI ASSOCIATION NONE.
12.2	22068T22068T00053563 - ELANDSKOP TO PIETERMARITZBURG INBOUND: FROM ELANDSKOP – ZONDI STORE TAXI TERMINUS MR7/ D1123 (KPV0023) TO BERG STREET RANK – BELOW EAST (KPC0028). ROUTE: D1122, MR7, MOSES MABHIDA (EDENDALE), LANGALIBALELE (LONGMARKET), RETIEF, HOOSEN HAFJEJEE (BERG). OUTBOUND: FROM EAST STREET RANK NO.5 – BELOW EAST (KPC0028) TO ELANDSKOP – ZONDI STORE TAXI TERMINUS MR & D1122 (KPV0023). ROUTE: HOOSEN HAFJEJEE (BERG), MASUKWANA (EAST), BOOM, PIETERMARITZ, PINE, MOSES MABHIDA (EDENDALE), MR7, D1122. ALTERNATIVE ROUTINGS. NONE. RESTRICTION. NONE. SPECIAL CONDITIONS NONE DISPUTES AGAINST MAFUNZE, MPUMUZA, INADI, INCWADI TAXI ASSOCIATION.
12.3	22068T22068T00053559 - MAGWAGWA TO PIETERMARITZBURG INBOUND: FROM MAGWAGWA TERMINUS – P390 (KPV0016). ROUTE: VIA P390, P399, MR7, EDENDALE, LONGMARKET, RETIEF, BERG TO EAST STREET CLINIC RANK – EAST OF BOOM (KPC0084). OUTBOUND: FROM EAST STREET CLINIC RANK – EAST OFF BOOM (KPC0084) ROUTE: VIA EAST, BOOM, PINE, KEATE, EDENDALE, MR7, P390, P399 TO MAGWAGWA TERMINUS – P390 (KPV0016).
12.4	22068T22068T00053560 - TAFULENI TO PIETERMARITZBURG INBOUND: FROM TAFULENI TERMINUS – D1128 (KPV0062) ROUTE VIA D1128, MR7, EDENDALE, LONGMARKET, RETIEF, BERG, EAST TO EAST STREET CLINIC RANK – EAST OF BOOM (KPC0084). OUTBOUND: FROM EAST STREET CLINIC RANK – EAST OFF BOOM (KPC0084) ROUTE VIA EAST, BOOM, PINE, KEATE, EDENDALE, MR7, D1128 TO TAFULENI TERMINUS – D1128 (KPV0062).
12.5	22068T22068T00053564 - 9. DEEPDALE TO PIETERMARITZBURG INBOUND FROM: DEEPDALE TO BERG STREET RANK NO9.5 – BELOW EAST (KPC0028). ROUTE: P124, MR7, MOSES MABHIDA (EDENDALE), LANGALIBALELE (LONGMARKET), RETIEF, HOOSEN HAFJEJEE (BERG). OUTBOUND FROM: BERG STREET RANK NO.5 – BELOW EAST (KPC0028) TO DEEPDALE. ROUTE: HOOSEN HAFJEJEE (BERG), MASUKWANA (EAST), PIETERMARITZ, PINE, MOSES MABHIDA (EDENDALE), MR7, P124. ALTERNATIVE ROUTINGS NONE RESTRICTION NONE SPECIAL CONDITIONS NONE DISPUTES AGAINST MAFUNZE, MPUMUZA, INADI, INCWADI TAXI ASSOCIATION NONE.



transport

Department:
Transport
Province of KwaZulu-Natal

GAZETTE

LGKZNG16-2019-JUL

REGION: ALL

12.6	<p>22068T22068T00053565 - 10. NCWADI TO PIETERMARITZBURG</p> <p>INBOUND FROM: NCWADI TO BERG STREET RANK NO.5 – BELOW EAST (KPC0028).</p> <p>ROUTE: P121, MR7, MOSES MABHIDA (EDENDALE), LANGALIBALELE (LONGMARKET), RETIEF, HOSEN HAFEEJEE (BERG).</p> <p>OUTBOUND FROM: BERG STREET RANK NO.5 – BELOW EAST (KPC0028) TO NCWADI.</p> <p>ROUTE: HOSEN HAFEEJEE (BERG), MASUKWANA (EAST), PIETERMARITZ, PINE, MOSES MABHIDA (EDENDALE), MR7, P121.</p> <p>DISPUTES AGAINST MAFUNZE, MPUMUZA, INADI, INCWADI TAXI ASSOCIATION NONE</p>
12.7	<p>22068T22068T00053566 - 11. QANDA TO PIETERMARITZBURG</p> <p>INBOUND FROM: QANDA TERMINUS – D1127 (KPV0065) TO EAST STREET CLINIC RANK – EAST OFF BOOM (KPC0084).</p> <p>ROUTE: D1127, MR7, MOSES MABHIDA (EDENDALE), LANGALIBALELE (LONGMARKET), RETIEF, HOSEN HAFEEJEE (BERG), MASUKWANA (EAST).</p> <p>OUTBOUND FROM: EAST STREET CLINIC RANK – EAST OFF BOOM (KPC0084) TO QANDA TERMINUS – D1127 (KPV0065).</p> <p>ROUTE: MASUKWANA (EAST), BOOM, PINE, MOSES MABHIDA (EDENDALE) MR7, D1127.</p> <p>ALTERNATIVE ROUTINGS NONE RESTRICTION NONE SPECIAL CONDITIONS NONE DISPUTES AGAINST MAFUNZE, MPUMUZA, INADI, INCWADI TAXI ASSOCIATION NONE.</p>
12.8	<p>22068T22068T00053555 - 1. MAFUNZE TO PIETERMARITZBURG</p> <p>INBOUND. FROM: MAFUNZE ROUTE VIA D1123, D1124, MR 7, EDENDALE, LONGMARKET, RETIEF, BERG TO BERG STREET RANK NO.5 – BELOW EAST (KPC0028).</p> <p>OUTBOUND. FROM BERG STREET RANK NO. 5 - BELOW EAST (KPC0028)" ROUTE VIA BERG, EAST, PIETERMARITZ, PINE, KEATE, EDENDALE, MR7, D1124, D1123 TO MAFUNZE – D1123(KPV0036).</p>
12.9	<p>22068T22068T00053556 - 2. GIBSON GATE TO PIETERMARITZBURG</p> <p>INBOUND FROM: GIBSON GATE TERMINUS – SEVONTEIN PRISON (KPV0032).</p> <p>ROUTE: VIA UNNAMED ROAD, D1124, MR7, EDENDALE, LONGMARKET, RETIEF, BERG TO BERG STREET RANK NO.5 – BELOW EAST (KPC0028).</p> <p>OUTBOUND FROM: BERG STREET RANK, NO. 5 BELOW EAST (KPC0028).</p> <p>ROUTE VIA BERG, EAST, PIETERMARITZ, PINE, KEATE, EDENDALE, MR7, D1124, UNNAMED ROAD TO GIBSON GATE TERMINUS – SEVONTEIN PRISON (KPV0032).</p>
12.10	<p>22068T22068T00053557 - 3. ZONDI STORE TO PIETERMARITZBURG .</p> <p>INBOUND FROM: MAFKATHINI – ZONDI STORE – D1122/P 402 (KPV0012).</p> <p>ROUTE VIA D1122, MR7, EDENDALE, LONGMARKET, RETIEF, BERG TO BERG STREET RANK NO5 – BELOW EAST (KPC0028).</p> <p>OUTBOUND FROM: BERG STREET RANK NO.5 BELOW EAST (KPC0028).</p> <p>ROUTE VIA BERG, EAST, PIETERMARITZ, PINE, KEATE, EDENDALE, MR7, D112 TO MAFKATHINI – ZONDI STORE – D1122/P402 (KPV0012).</p>
12.11	<p>22068T22068T00053558 - 4. MASWAZINI TO PIETERMARITZBURG</p> <p>INBOUND FROM: MASWAZINI TERMINUS – D1139 (KPV0084).</p> <p>ROUTE VIA D1139, P402, MR7, EDENDALE, LONGMARKET, RETIEF, BERG TO BERG STREET RANK NO5 – BELOW EAST (KPC0028).</p> <p>OUTBOUND FROM: BERG STREET RANK NO.5 BELOW EAST (KPC0028)</p> <p>"ROUTE VIA BERG, EAST, PIETERMARITZ, PINE, KEATE, EDENDALE, MR7, D1139 TO MASWAZINI TERMINUS – D1139 (KPV0084).</p>



transport

Department:
Transport
Province of KwaZulu-Natal

GAZETTE

LGKZNG16-2019-JUL

REGION: ALL

1) Application Number: APP0113248	2) Gazette Number: LGKZNG16-2019-JUL
3) Applicant: TG NGCOBO ID NO. 7209230348088 Association: MAFUNZE MPUMUZA INADI INCWADI T.O.A	4) Applicant Address: SANTI TOP SONGOZIMA LOCATION ELANDSKOP, PMB 3236
5) Existing Licence Holder: ME NGCOBO ID NO. 6902145514080	6) Existing Licence Holder Address: SANTI TOP SONGOZIMA LOCATION ELANDSKOP, PMB 3632
7) Type of application: DECEASED TRANSFER AND NEW OPERATING LICENCE	8) Operating Licence Number: LGKZN0403000660
9) Vehicle Type: MINIBUS	10) 1 X 15 (SEATED) + 0 (STANDING)
11) Region: UMGUNGUNDLOVU	
12.1	22068T22068T00053561 - DINDI TO PIETERMARITZBURG INBOUND: FROM DINDI TERMINUS – D1126 (KPV0068) TO EAST STREET CLINIC RANK – EAST OFF BOOM (KPC0084). ROUTE: D1126, MR7, MOSES MABHIDA (EDENDALE), LANGALIBALELE (LONGMARKET), RETIEF, HOOSSEN HAFJEJEE (BERG), MASUKWANA (EAST). OUTBOUND: FROM EAST STREET CLINIC RANK – EAST OFF BOOM (KPC0084) TO DINDI TERMINUS – (KPV0068) ROUTE: MASUKWANA (EAST), BOON, PINE, MOSES MABHIDA (EDENDALE), MR7, D1126. ALTERNATIVE ROUTINGS NONE RESTRICTION NONE SPECIAL CONDITIONS NONE DISPUTES AGAINST MAFUNZE, MPUMUZA, INADI, INCWADI TAXI ASSOCIATION NONE.
12.2	22068T22068T00053563 - ELANDSKOP TO PIETERMARITZBURG INBOUND: FROM ELANDSKOP – ZONDI STORE TAXI TERMINUS MR7/ D1123 (KPV0023) TO BERG STREET RANK – BELOW EAST (KPC0028). ROUTE: D1122, MR7, MOSES MABHIDA (EDENDALE), LANGALIBALELE (LONGMARKET), RETIEF, HOOSSEN HAFJEJEE (BERG). OUTBOUND: FROM EAST STREET RANK NO.5 – BELOW EAST (KPC0028) TO ELANDSKOP – ZONDI STORE TAXI TERMINUS MR & D1122 (KPV0023). ROUTE: HOOSSEN HAFJEJEE (BERG), MASUKWANA (EAST), BOOM, PIETERMARITZ, PINE, MOSES MABHIDA (EDENDALE), MR7, D1122. ALTERNATIVE ROUTINGS. NONE. RESTRICTION. NONE. SPECIAL CONDITIONS NONE DISPUTES AGAINST MAFUNZE, MPUMUZA, INADI, INCWADI TAXI ASSOCIATION.
12.3	22068T22068T00053559 - MAGWAGWA TO PIETERMARITZBURG INBOUND: FROM MAGWAGWA TERMINUS – P390 (KPV0016). ROUTE: VIA P390, P399, MR7, EDENDALE, LONGMARKET, RETIEF, BERG TO EAST STREET CLINIC RANK – EAST OF BOOM (KPC0084). OUTBOUND: FROM EAST STREET CLINIC RANK – EAST OFF BOOM (KPC0084) ROUTE: VIA EAST, BOOM, PINE, KEATE, EDENDALE, MR7, P390, P399 TO MAGWAGWA TERMINUS – P390 (KPV0016).
12.4	22068T22068T00053560 - TAFULENI TO PIETERMARITZBURG INBOUND: FROM TAFULENI TERMINUS – D1128 (KPV0062) ROUTE VIA D1128, MR7, EDENDALE, LONGMARKET, RETIEF, BERG, EAST TO EAST STREET CLINIC RANK – EAST OF BOOM (KPC0084). OUTBOUND: FROM EAST STREET CLINIC RANK – EAST OFF BOOM (KPC0084) ROUTE VIA EAST, BOOM, PINE, KEATE, EDENDALE, MR7, D1128 TO TAFULENI TERMINUS – D1128 (KPV0062).
12.5	22068T22068T00053564 - 9. DEEPDALE TO PIETERMARITZBURG INBOUND FROM: DEEPDALE TO BERG STREET RANK NO.9.5 – BELOW EAST (KPC0028). ROUTE: P124, MR7, MOSES MABHIDA (EDENDALE), LANGALIBALELE (LONGMARKET), RETIEF, HOOSSEN HAFJEJEE (BERG). OUTBOUND FROM: BERG STREET RANK NO.5 – BELOW EAST (KPC0028) TO DEEPDALE. ROUTE: HOOSSEN HAFJEJEE (BERG), MASUKWANA (EAST), PIETERMARITZ, PINE, MOSES MABHIDA (EDENDALE), MR7, P124. ALTERNATIVE ROUTINGS NONE RESTRICTION NONE SPECIAL CONDITIONS NONE DISPUTES AGAINST MAFUNZE, MPUMUZA, INADI, INCWADI TAXI ASSOCIATION NONE.



transport

Department:
Transport
Province of KwaZulu-Natal

GAZETTE

LGKZNG16-2019-JUL

REGION: ALL

12.6	<p>22068T22068T00053565 - 10. NCWADI TO PIETERMARITZBURG</p> <p>INBOUND FROM: NCWADI TO BERG STREET RANK NO.5 – BELOW EAST (KPC0028).</p> <p>ROUTE: P121, MR7, MOSES MABHIDA (EDENDALE), LANGALIBALELE (LONGMARKET), RETIEF, HOOLEN HAFEEJEE (BERG).</p> <p>OUTBOUND FROM: BERG STREET RANK NO.5 – BELOW EAST (KPC0028) TO NCWADI.</p> <p>ROUTE: HOOLEN HAFEEJEE (BERG), MASUKWANA (EAST), PIETERMARITZ, PINE, MOSES MABHIDA (EDENDALE), MR7, P121.</p> <p>DISPUTES AGAINST MAFUNZE, MPUMUZA, INADI, INCWADI TAXI ASSOCIATION NONE</p>
12.7	<p>22068T22068T00053566 - 11. QANDA TO PIETERMARITZBURG</p> <p>INBOUND FROM: QANDA TERMINUS – D1127 (KPV0065) TO EAST STREET CLINIC RANK – EAST OFF BOOM (KPC0084).</p> <p>ROUTE: D1127, MR7, MOSES MABHIDA (EDENDALE), LANGALIBALELE (LONGMARKET), RETIEF, HOOLEN HAFEEJEE (BERG), MASUKWANA (EAST).</p> <p>OUTBOUND FROM: EAST STREET CLINIC RANK – EAST OFF BOOM (KPC0084) TO QANDA TERMINUS – D1127 (KPV0065).</p> <p>ROUTE: MASUKWANA (EAST), BOOM, PINE, MOSES MABHIDA (EDENDALE) MR7, D1127.</p> <p>ALTERNATIVE ROUTINGS NONE RESTRICTION NONE SPECIAL CONDITIONS NONE DISPUTES AGAINST MAFUNZE, MPUMUZA, INADI, INCWADI TAXI ASSOCIATION NONE.</p>
12.8	<p>22068T22068T00053555 - 1. MAFUNZE TO PIETERMARITZBURG</p> <p>INBOUND. FROM: MAFUNZE ROUTE VIA D1123, D1124, MR 7, EDENDALE, LONGMARKET, RETIEF, BERG TO BERG STREET RANK NO.5 – BELOW EAST (KPC0028).</p> <p>OUTBOUND. FROM BERG STREET RANK NO. 5 - BELOW EAST (KPC0028)" ROUTE VIA BERG, EAST, PIETERMARITZ, PINE, KEATE, EDENDALE, MR7, D1124, D1123 TO MAFUNZE – D1123(KPV0036).</p>
12.9	<p>22068T22068T00053556 - 2. GIBSON GATE TO PIETERMARITZBURG</p> <p>INBOUND FROM: GIBSON GATE TERMINUS – SEVONTEIN PRISON (KPV0032).</p> <p>ROUTE: VIA UNNAMED ROAD, D1124, MR7, EDENDALE, LONGMARKET, RETIEF, BERG TO BERG STREET RANK NO.5 – BELOW EAST (KPC0028).</p> <p>OUTBOUND FROM: BERG STREET RANK, NO. 5 BELOW EAST (KPC0028).</p> <p>ROUTE VIA BERG, EAST, PIETERMARITZ, PINE, KEATE, EDENDALE, MR7, D1124, UNNAMED ROAD TO GIBSON GATE TERMINUS – SEVONTEIN PRISON (KPV0032).</p>
12.10	<p>22068T22068T00053557 - 3. ZONDI STORE TO PIETERMARITZBURG .</p> <p>INBOUND FROM: MAFKATHINI – ZONDI STORE – D1122/P 402 (KPV0012).</p> <p>ROUTE VIA D1122, MR7, EDENDALE, LONGMARKET, RETIEF, BERG TO BERG STREET RANK NO5 – BELOW EAST (KPC0028).</p> <p>OUTBOUND FROM: BERG STREET RANK NO.5 BELOW EAST (KPC0028).</p> <p>ROUTE VIA BERG, EAST, PIETERMARITZ, PINE, KEATE, EDENDALE, MR7, D112 TO MAFKATHINI – ZONDI STORE – D1122/P402 (KPV0012).</p>
12.11	<p>22068T22068T00053558 - 4. MASWAZINI TO PIETERMARITZBURG</p> <p>INBOUND FROM: MASWAZINI TERMINUS – D1139 (KPV0084).</p> <p>ROUTE VIA D1139, P402, MR7, EDENDALE, LONGMARKET, RETIEF, BERG TO BERG STREET RANK NO5 – BELOW EAST (KPC0028).</p> <p>OUTBOUND FROM: BERG STREET RANK NO.5 BELOW EAST (KPC0028)</p> <p>"ROUTE VIA BERG, EAST, PIETERMARITZ, PINE, KEATE, EDENDALE, MR7, D1139 TO MASWAZINI TERMINUS – D1139 (KPV0084).</p>



transport

Department:
Transport
Province of KwaZulu-Natal

GAZETTE

LGKZNG16-2019-JUL

REGION: ALL

1)	Application Number: APP0113306	2)	Gazette Number: LGKZNG16-2019-JUL
3)	Applicant: MM KHWANI ID NO. 9501205073081 Association: MTWALUME TAXI ASSOCIATION	4)	Applicant Address: PO BOX 420 HIBBERDENE 4220
5)	Existing Licence Holder: NOT APPLICABLE ID NO. NOT APPLICABLE	6)	Existing Licence Holder Address: NOT APPLICABLE
7)	Type of application: NEW OPERATING LICENCE	8)	Operating Licence Number: LGKZN1003001357
9)	Vehicle Type: MINIBUS	10)	1 X 13 (SEATED) + 0 (STANDING)
11)	Region: UGU-OGWINI		
12.1	<p>2206LS22067A10047684 - MTWALUME TO PORT SHEPSTONE</p> <p>1.2 FROM MTWALUME TAXI RANK, ALONG OLD MAIN ROAD PORT SHEPSTONE AND HIBBERDENE TURN LEFT INTO HIBBERDENE SPAR TAXI RANK DROP AND PICK UP THEN TURN LEFT INTO PORT SHEPSTONE OLD MAIN ROAD ALONG RIGHT TURN INTO BAISLY STREET RIGHT TURN INTO CONNOR STREET ALONG LEFT TURN INTO REYNOLD STREET ALONG LEFT TURN INTO NELSON MANDELA AVENUE ALONG RIGHT TURN INTO PORT SHEPSTONE TAXI RANK.</p> <p>-OR-</p> <p>ALONG OLD MAIN ROAD, RIGHT TURN INTO ANGLICAN CHURCH ROAD ALONG LEFT TURN INTO NELSON MANDELA AVENUE ALONG RIGHT TURN INTO PORT SHEPSTONE TAXI RANK OR ALONG MARBURGH ROAD INTO FACTORIES DROP AND PICK BACK INTO PORT SHEPSTONE TAXI RANK.</p>		
12.2	<p>2206LS22066V10047685 - MTWALUME TO UMZINTO</p> <p>FROM MTWALUME ALONG OLD MAIN ROAD UMZINTO RIGHT TURN INTO MTWALUME STATION NO79, LEFT TURN INTO N2 FREEWAY LEFT TURN INTO IFABA BEACH NO84 DROP AND PICK UP BACK TO N2 FREEWAY ALONG LEFT TURN INTO PARK RYNIE UMZINTO 104 ALONG WEST OF PARK RYNIE TO UMZINTO, RIGHT TURN INTO UMZINTO ALONG LEFT TURN INTO UMZINTO TAXI RANK.</p> <p>-OR-</p> <p>FROM MTWALUME TAXI RANK LEFT TURN INTO UMZINTO OLD MAIN ROAD ALONG LEFT TURN INTO ESPERANZA MAIN ROAD TO UMZINTO ALONG RIGHT INTO UMZINTO MAIN ROAD ALONG RIGHT TURN INTO UMZINTO TAXI RANK OR RIGHT TURN INTO PARK RYNIE OLD MAIN ROAD ALONG SCOTTBURGH HOSPITAL RIGHT TURN INTO SCOTTBURGH HOSPITAL RIGHT TURN INTO SCOTTBURGH TAXI RANK DROP OFF OR ALONG PENNINGTON DROP OFF RENISHAW STATION BACK TO UMZINTO TAXI RANK.</p> <p>RETURN JOURNEY</p> <p>ALONG MAIN ROAD UMZINTO LEFT TURN INTO PARK RYNIE ROAD RIGHT TURN INTO N2 FREEWAY ALONG LEFT TURN INTO IFABA BEACH84 DROP BACK INTO N2 FREEWAY LEFT TURN INTO UMZUMBE RIGHT TURN ALONG MTWALUME79 LEFT TURN INTO PORT SHEPSTONE OLD MAIN ROAD ALONG RIGHT TURN INTO MTWALUME TAXI RANK.</p> <p>-OR-</p> <p>RETURN FROM UMZINTO TAXI RANK ALONG MAIN ROAD RIGHT TURN INTO HIBBERDENE OLD MAIN ROAD ALONG RIGHT TURNS MTWALUME TAXI RANK.</p>		
12.3	<p>22064C22063V00047687 - MTWALUME TO HIBBERDENE</p> <p>ALONG MTWALUME TAXI RANK TO HIBBERDENE LEFT TURN INTO UMZINTO OLD MAIN ROAD, RIGHT TURN INTO MTWALUME STATION79 RIGHT TURN INTO N2 FREEWAY ALONG LEFT TURN INTO HIBBERDENE SPAR TAXI RANK.</p>		
12.4	<p>22064C22063U00047688 - 1.7 FROM MTWALUME TAXI RANK TO UMZUMBE</p> <p>ALONG ISIPOFU ROAD P73 ALONG LEFT TURN INTO PEAKSTONE D895, ALONG LEFT TURN MSWILILI D946, ALONG RETURN FROM KWALHLONGWA STORE PICK AND DROP BACK TO MORRISONS CLINIC TAXI RANK D949 LEFT TURN INTO ETSHENI D950 PICK AND DROP ALONG KWALHLONGWA TRIBAL AUTHORITY TO HIBBERDENE.</p> <p>-OR-</p> <p>ALONG KWALHLONGWA TRIBAL AUTHORITY ROAD RIGHT TURN INTO PORT SHEPSTONE OLD MAIN ROAD RIGHT TURN INTO BAISLY STREET ALONG LEFT TURN INTO CONNOR STREET ALONG RIGHT TURN TO REYNOLD STREET ALONG LEFT TURN TO PORT SHEPSTONE TAXI RANK.</p> <p>RETURN JOURNEY</p> <p>USE THE SAME ROUTES AS ABOVE. ALL LOCAL ROUTES DROP AND PICK UPS.</p>		
12.5	<p>22064C21004R10049099 - MTWALUME TO DURBAN METRO</p> <p>FROM MTWALUME TAXI RANK, TURTON, ALONG ISIPOFU ROAD UP TO THE N2 ALONG THE N2, INTO M4 (ALBERT LUTHULI FREEWAY), LEFT INTO MOORE ROAD OFF-RAMP, RIGHT INTO WARWICK AVENUE, LEFT INTO ETNA LANE AND PROCEED TO AN APPROVED TAXI RANK AT THE CORNER OF CANONGATE ROAD AND WARWICK AVENUE AND RETURN AS PER 1.1.</p> <p>FROM AN APPROVED TAXI RANK AT THE CORNER OF WARWICK AVENUE AND CAONGATE ROAD, LEFT INTO WARWICK AVENUE, RIGHT INTO ALICE STREET, RIGHT INTO MARKET ROAD, LEFT INTO MOORE ROAD, INTO M4 (ALBERT LUTHULI FREEWAY) ALONG THE M4, INTO THE M2 AND PROCEED AS DESCRIBED IN 1, TO THE MTWALUME TAXI RANK.</p>		



transport

Department:
Transport
Province of KwaZulu-Natal

GAZETTE

LGKZNG16-2019-JUL

REGION: ALL

12.6	<p>22064C2100HE00049100 - MTWALUME TO PORT SHEPSTONE</p> <p>FROM MTWALUME TAXI RANK, ALONG ISIPOFU ROAD TO OLD MAIN ROAD (PORT SHEPSTONE AND HIBBERDENE) LEFT INTO HIBBERDENE SPAR TAXI RANK (DROP AND PICK UP) LEFT INTO PORT SHEPSTONE OLD MAIN ROAD, TURN RIGHT INTO BAISLY STREET, RIGHT INTO CONNOR STREET, LEFT INTO REYNOLD STREET, LEFT INTO NELSON MANDELA AVENUE, RIGHT INTO PORT SHEPSTONE TAXI RANK.</p> <p>OR</p> <p>ALONG MAIN ROAD, RIGHT INTO ANGLICAN CHURCH ROAD, LEFT INTO NELSON MANDELA AVENUE, RIGHT INTO PORT SHEPSTONE TAXI RANK.</p> <p>OR</p> <p>ALONG MARBURGH ROAD INTO INDUSTRIAL AREA, DROP AND PICK AND RETURN INTO PORT SHEPSTONE TAXI RANK ALONG THE SAME ROUTE.</p> <p>RETURN JOURNEY</p> <p>ALONG NELSON MANDELA AVENUE RIGHT INTO REYNOLD STREET, LEFT INTO ACKEN STREET LEFT INTO DURBAN OLD MAIN ROAD TO HIBBERDENE AND INTO ISIPOFU OLD MAIN ROAD TO UMZUMBE MAGISTERIAL DISTRICT COURT AT TURTON INTO MTWALUME TAXI RANK.</p> <p>OR</p> <p>LEFT INTO ISIPOFU ROAD TO MABHELENI SHAYA MOYA TAXI RANK, DROP AND PICK UP, AND RETURN TO MTWALUME TAXI RANK.</p> <p>OR</p> <p>FROM MTWALUME TAXI RANK ALONG KWALONGWA TRIBAL AUTHORITY ROAD, RIGHT INTO PORT SHEPSTONE OLD MAIN ROAD, RIGHT INTO BAISLY STREET, LEFT INTO CONNOR STREET ALONG RIGHT INTO REYNOLD STREET INTO PORT SHEPSTONE TAXI RANK AND RETURN ALONG SAME ROUTE INTO REVERSE.</p>
12.7	<p>22064C22066V10049101 - MTWALUME TO UMZINTO</p> <p>FROM MTWALUME TAXI RANK ALONG ISIPOFU OLD MAIN ROAD TO UMZINTO, RIGHT INTO MTWALUME STATION, NO79, LEFT INTO N2 FREEWAY, LEFT INTO IFABA BEACH, NO R84 (DROP AND PICK UP) AND RETURN TO N2 FREEWAY, ALONG N2, LEFT INTO PARK RYNIE AND PROCEED TO UMZINTO ALONG R104 WEST, RIGHT INTO UMZINTO AND PROCEED TO UMZINTO TAXI RANK.</p> <p>OR</p> <p>FROM MTWALUME TAXI RANK LEFT INTO AND ALONG UMZINTO OLD MAIN ROAD, LEFT INTO ESPERANZA MAIN ROAD TO UMZINTO, RIGHT INTO UMZINTO MAIN ROAD AND PROCEED RIGHT INTO UMZINTO TAXI RANK.</p> <p>OR</p> <p>RIGHT INTO PARK RYNIE OLD MAIN ROAD AND PROCEED TO SCOTTBURGH HOSPITAL, RIGHT TURN INTO SCOTTBURGH TAXI RANK, DROP OFF, AND PROCEED ALONG THE SAME ROUTE TO UMZINTO.</p> <p>RETURN JOURNEY:</p> <p>ALONG MAIN ROAD, R104 FROM UMZINTO, LEFT INTO PARK RYNIE ROAD RIGHT INTO N2 FREEWAY, LEFT INTO IFABA BEACH, R84 DROP AND RETURN INTO N2 FREEWAY, LEFT INTO UMZUMBE RIGHT TURN ALONG MTWALUME WEST SIDE OF MTWALUME R9 LEFT INTO PORT SHESPTONE OLD MAIN ROAD ALONG ISIPOFU ROAD, RIGHT INTO MTWALUME TAXI RANK.</p> <p>OR</p> <p>FROM UMZINTO TAXI RANK ALONG MAIN ROAD RIGHT TURN INTO HIBBERDENE OLD MAIN RIGHT INTO MTWALUME TAXI RANK.</p>



transport

Department:
Transport
Province of KwaZulu-Natal

GAZETTE

LGKZNG16-2019-JUL

REGION: ALL

1) Application Number: APP0113310	2) Gazette Number: LGKZNG16-2019-JUL
3) Applicant: BHEKI MAPHUMULO ID NO. 8711295767085 Association: MANDINI-SUNDUMBILI AND TUGELA TAXI O.A	4) Applicant Address: 145 HILLDALE DRIVE NEWLANDS WEST 4037
5) Existing Licence Holder: NOT APPLICABLE ID NO. NOT APPLICABLE	6) Existing Licence Holder Address: NOT APPLICABLE
7) Type of application: NEW OPERATING LICENCE	8) Operating Licence Number: LGKZN0903000025
9) Vehicle Type: MINIBUS	10) 1 X 15 (SEATED) + 0 (STANDING)
11) Region: ILEMBE	
12.1	<p>2206WA2206W900047517 - MANDINI TAXI RANK TO NONGOMA</p> <p>FROM MANDINI TAXI RANK USE THE OUTWARDS ROUTES AS STATED IN ROUTE2 ABOVE THEN ALONG R66 BECOMING KING DINIZULU HIGHWAY IN ULUNDI WHICH CHANGES BACK TO R66 AFTER PASSING ULUNDI, THEN IN NONGOMA STILL ALONG THE SAME ROUTE TURN LEFT INTO NONGOMA TAXI RANK.</p> <p>REVERSE ROUTE.</p> <p>FROM NONGOMA TAXI RANK TURN RIGHT INTO R66 THEN PROCEED STRAIGHT TO THE STARTING POINT USING THE SAME FORWARD ROUTE.</p>
12.2	<p>2206WA2202H110047518 - MANDINI TO EMPANGENI</p> <p>FROM MANDINI TAXI RANK EITHER DRIVE ALONG ROAD NO.P459 THEN JOIN ROAD NO.258 TOWARDS R102 NORTHWARDS OR DRIVE ALONG ROAD NO.P459 BECOMING WHITE STREET AT ISITHEBE AND PROCEED ALONG AS DETAILED ABOVE IN ROUTE2 TOWARDS R102,AT EMPANGENI R102 BECOMES GRANTHAM HIGHWAY THEN TURN RIGHT TOWARDS FOURTH AVENUE CIRCLE THEN LEFT AND DRIVE ALONG TANNER ROAD THEN RIGHT INTO A DRIVE-WAY WHICH LEADS TO EMPANGENI TAXI RANK A AND FINALLY LEFT INTO A LONG DISTANCE TAXI RANK.</p> <p>REVERSE ROUTE.</p> <p>FROM EMPANGENI TAXI RANK JOIN TANNER ROAD THEN TURN LEFT AND DRIVE INTO FOURTH AVENUE CIRCLE AND PROCEED ALONG R102, USE THE SAME FORWARD ROUTE TO DRIVE BACK TO THE STARTING POINT.</p>
12.3	<p>2206WA1205GJ10047523 - MANDINI TO STANGER</p> <p>FROM MANDINI TAXI RANK MAKE USE OF OUTWARD ROUTES AS DETAILED IN ROUTE1 ABOVE THEN AT AN INTERSECTION OF R102 AND BLYTHEDALE BEACH IN STANGER TURN RIGHT INTO LINK STREET AND RIGHT AGAIN JOINING BALCOMB STREET THEN LEFT INTO STANGER TAXI RANK. RETURN USING THE SAME ROUTE</p>
12.4	<p>2206WA2206LS10047529 - MANDINI TAXI RANK TO DURBAN TAXI RANK</p> <p>FROM MANDINI TAXI RANK PROCEED ALONG AN OUTWARD ROAD FROM THE RANK THEN TURN RIGHT INTO ROAD NO.P459, DRIVE ALONG THEN TURN LEFT INTO ROAD NO.258 THEN PROCEED ONTO AN ON RAMP TO R102, TURN LEFT SOUTHWARDS ALONG R102,AT STANGER, TURN LEFT INTO BLYTHEDALE BEACH DRIVE ALONG R74 AND THEN JOIN INTO N2 FREEWAY. PROCEED ALONG N2 FREEWAY AND TURN LEFT AT UMHLANGA INTO M1 LEFT INTO M4, THEN PROCEED TOWARDS THE CITY CENTRE ALONG M4 AND TURN RIGHT INTO M17W ARGYLE ROAD THEN LEFT INTO R102 UMGENI ROAD. PROCEED ALONG AND TURN RIGHT INTO LEOPOLD STREET THEN LEFT MARKET ROAD AND THEN JOIN WILLIAMS ROAD. TURN RIGHT INTO SMITH STREET THEN RIGHT INTO WARWICK AVENUE. RIGHT INTO ALICE STREET AND THEN LEFT INTO ALBERT STREET AND PARK ON THE RIGHT INTO THE TEACHER'S CENTRE TAXI RANK.</p> <p>ALTERNATIVE ROUTE</p> <p>FROM MANDINI TAXI RANK PROCEED AS STATED ABOVE IN ROUTE1,ALONG ROAD NO.258 TURN RIGHT INTO N2 FREEWAY DRIVE ALONG AND AT E.B. CLOETE JUNCTION TURN LEFT INTO N3 TOWARDS EAST THEN JOIN OLD DUTCH ROAD BECOMING ALICE STREET THEN RIGHT INTO MARKET ROAD PROCEED ALONG AND DROP OFF PASSENGERS AT BEREA STATION THEN PROCEED ALONG WILLIAMS ROAD AND TURN RIGHT INTO SMIT STREET AND PROCEED AS STATED ABOVE TO THE FINAL DESTINATION.</p> <p>RETURN ROUTE</p> <p>FROM TEACHER'S CENTRE TAXI RANK EITHER RIGHT INTO UMGENI ROAD TURN RIGHT INTO LEOPOLD STREET AND JOIN CANONGATE ROAD THEN PROCEED STRAIGHT INTO N3 FREEWAY AND DRIVE BACKWARDS USING THE SAME FORWARD ROUTE AS STATED ABOVE OR DRIVE ALONG UMGENI ROAD THEN PROCEED AS STATED IN THE FORWARD ROUTE ABOVE.</p>
12.5	<p>2206WA2100DX10047487 - MANDINI TAXI RANK TO MELMOTH TAXI RANK</p> <p>FROM MANDINI TAXI RANK USE THE OUTWARD ROUTES AS STATED IN ROUTE2 ABOVE THEN ALONG R66/ R34 MELMOTH BECOMING PIET RETIEF STREET TURN RIGHT INTO VICTORIA STREET AND THEN TURN LEFT INTO MELMOTH TAXI RANK.</p> <p>FROM MELMOTH TAXI RANK TURN RIGHT INTO VICTORIA STREET AND LEFT INTO PIET RETIEF STREET BECOMING R66 PROCEED ALONG BACKWARDS TO THE STARTING POINT USING THE SAME FORWARD ROUTE.</p>
12.6	<p>2206WA22076I10047489 - MANDINI TAXI RANK TO ULUNDI TAXI RANK</p> <p>FROM MANDINI TAXI RANK USE THE OUTWARD ROUTES AS STATED IN ROUTE2 ABOVE THEN ALONG R66/ R34 BECOMING R66 WHICH CHANGES INTO KING DINIZULU HIGHWAY IN ULUNDI TURN RIGHT INTO PRINCESS MAGOGO STREET THEN LEFT INTO ULUNDI TAXI RANK.</p> <p>REVERSE ROUTE.</p> <p>FROM ULUNDI TAXI RANK TURN RIGHT INTO PRINCESS MAGOGO STREET THEN LEFT INTO KING DINIZULU HIGHWAY BECOMING R66 THEN DRIVE BACKWARDS ALONG THE SAME FORWARD ROUTE.</p>



transport

Department:
Transport
Province of KwaZulu-Natal

GAZETTE

LGKZNG16-2019-JUL

REGION: ALL

12.7	2206WA22071T10047514 - MANDINI TO ESHOWE
	<p>FROM MANDINI TAXI RANK TURN LEFT INTO ROAD NO.P459 BECOMING WHITE STREET AT ISITHEBE WHICH ALSO CHANGES INTO ROAD NO.P265, PROCEED ALONG AND TURN LEFT AND JOIN R102.TURN LEFT AND PROCEED ALONG R66, TURN LEFT INTO ROAD NO.P323 BECOMING JOHN ROSS HIGHWAY THEN RIGHT INTO OSBORNE ROAD AND INTO A ROAD WHICH LEADS TO ESHOWE TAXI RANK.</p> <p>ALTERNATIVE ROUTE: FROM MANDINI TAXI RANK TURN RIGHT INTO ROAD NO.459 TURN LEFT INTO ROAD NO. 258 PROCEED STRAIGHT AND TURN LEFT INTO R102 THEN DRIVE ALONG AS STATED ABOVE TO THE FINAL DESTINATION.</p> <p>ALTERNATIVELY: DRIVE ALONG ROAD NO.258 AND TURN LEFT INTO N2 FREE WAY THEN LEFT INTO R66 ESHOWE DIRECTION AND PROCEED ALONG R66 THEN LEFT TURN INTO KANGELA ROAD AND LEFT TURN IN TO MANGOSUTHU BUTHELEZI DRIVE AND LEFT INTO OSBORNE ROAD THEN RIGHT INTO A ROAD WHICH LEADS TO ESHOWE TAXI RANK.</p> <p>REVERSE ROUTE: FROM ESHOWE TAXI RANK TURN LEFT INTO MAIN ROAD THEN RIGHT INTO JOHN ROSS HIGHWAY BECOMING ROAD NO.R23 AND THEN DRIVE BACKWARDS USING THE SAME FORWARD ROUTE OR FROM JOHN ROSS HIGHWAY PROCEED INTO OSBORNE ROAD, THEN RIGHT INTO MANGOSUTHU BUTHELEZI DRIVE AND RIGHT INTO KANGELA ROAD THEN RIGHT INTO R66 AND DRIVE BACKWARDS USING THE SAME FORWARD ROUTE.</p>
12.8	2206WA2206W900047516 - MANDINI TAXI RANK TO MTUBATUBA TAXI RANK
	<p>FROM MANDINI TAXI RANK USE THE OUTWARD ROUTES MENTIONED IN ROUTE 2 ABOVE THEN ALONG ROAD NO. 258 TURN LEFT AND PROCEED ALONG N2 FREE WAY. DRIVE ALONG N2 AND AFTER PASSING KWAMSANE TOWNSHIP TURN RIGHT INTO ROAD NO.R37/ R618 PROCEED ALONG THEN TURN LEFT INTO RIVERVIEW ROAD AND THEN RIGHT INTO INYATHI ROAD RIGHT AGAIN INTO INKOSI MTUBATUBA ROAD THEN PROCEED STRAIGHT TO THE TAXI RANK.</p> <p>RETURN ROUTE FROM MTUBATUBA TAXI RANK DRIVE ALONG INKOSI MTUBATUBA ROAD THE TURN LEFT INTO INYATHI ROAD AND THEN DRIVE BACKWARDS USING THE SAME FORWARD ROUTE.</p>
12.9	2206WA2209QT00047515 - UNIVERSITY PARK TO REKENS/ISITHEBE, SUNDUMBILI TO ISITHEBE INDUSTRIAL AREA
	<p>FROM MANDINI TAXI RANK DRIVE ALONG AS DETAILED IN ROUTE2 ABOVE THEN AT ISITHEBE TURN LEFT INTO BLUE STREET THEN GO ALONG GREEN STREET THEN DRIVE ALONG ALL THE MAIN STREETS SUCH AS YELLOW STREET , BROWN STREET, ORANGE STREET AND RED STREET.</p> <p>RETURN ROUTE FROM AGREED UPON PICK-UP POINTS IN ISITHEBE INDUSTRIAL AREA DRIVE ALONG ALL MAIN STREETS BACK TO THE STARTING POINT USING THE SAME FORWARD ROUTE.</p>
12.10	2206WA2207XJ10047520 - MANDINI TAXI RANK TO EMPANGENI TAXI RANK
	<p>FROM MANDINI TAXI RANK TO EMPANGENI TAXI RANK, TURN RIGHT FROM MANDINI ROBOT, TURN LEFT INTO R102 (N2), TURN RIGHT USING TANNER ROAD TO EMPANGENI TAXI RANK DROP OFF AND PICK UP AT THE RANK, BACK TO MANDINI USING THE SAME ROUTE</p>
12.11	2206WA22074410047527 - MANDINI TAXI RANK TO MKUZE TAXI RANK
	<p>FROM MANDINI TAXI RANK MAKE USE OF OUTWARDS ROUTES AS DETAILED IN ROUTES8 & 9 ABOVE, THEN ALONG R102 PROCEED ALONG AS STATED IN ROUTE 14 ABOVE AND ARRIVE AT MKUZE TAXI RANK.</p>



transport

Department:
Transport
Province of KwaZulu-Natal

GAZETTE

LGKZNG16-2019-JUL

REGION: ALL

1) Application Number: APP0113342	2) Gazette Number: LGKZNG16-2019-JUL
3) Applicant: AJ MAZIBUKO ID NO. 5303230723085 Association: SIZWE TAXI ASSOCIATION	4) Applicant Address: P.O BOX 1191 NEWCASTLE 2940
5) Existing Licence Holder: SA MAZIBUKO ID NO. 5310165685080	6) Existing Licence Holder Address: P.O BOX 70071 2952
7) Type of application: DECEASED TRANSFER AND NEW OPERATING LICENCE AND CONVERSION	8) Operating Licence Number: 250881
9) Vehicle Type: MINIBUS TAXI	10) 1 X 9-16 (SEATED) + 0 (STANDING)
11) Region: AMAJUBA	
12.1	2202BQ2202BQ00047497 - NEWCASTLE TO JOHANNESBURG FROM NEWCASTLE TAXI RANK, JOIN VOORTREKKER STREET, LEFT TO KIRKLAND STREET, TURN LEFT TO ALLEN STREET, TURN LEFT TO M1 TO R23 UNTIL PIENAAR STREET, TURN LEFT TO ALLEN STREET, TURN LEFT TO M1 TO R23 UNTIL PIENAAR STREET IN VOLKRUST TURN LEFT INTO R23, PASS GREYLINGSTRAD, BALFOUR, TURN RIGHT INTO N3, TURN INTO M2, OFF TO HARROW, INTO ANDERSON, TURN RIGHT TO RISSIK STREET, TURN RIGHT TO DEVILLIERS, TURN LEFT INTO WANDERERS, INTO PARK CITY RANK. RETURN JOURNEY DEPART FROM ARK CITY RANK, DEVILLIERS STREET, TURN LEFT HARRISON STREET, TURN RIGHT INTO COMMISSIONER STREET, TURN LEFT INTO SIMMOND STREET, INTO M2 EAST INTO N3 AND THEN CONTINUE WITH SAME ROUTE.



transport

Department:
Transport
Province of KwaZulu-Natal

GAZETTE

LGKZNG16-2019-JUL

REGION: ALL

1) Application Number: APP0113359	2) Gazette Number: LGKZNG16-2019-JUL
3) Applicant: MS MBATHA ID NO. 7310185364086 Association: OLD ESHOWE ROAD TAXI ASSOCIATION	4) Applicant Address: PO BOX 23091 EMPANGENI 3880
5) Existing Licence Holder: NOT APPLICABLE ID NO. NOT APPLICABLE	6) Existing Licence Holder Address: NOT APPLICABLE
7) Type of application: NEW OPERATING LICENCE	8) Operating Licence Number: LGKZN0703000079
9) Vehicle Type: MINIBUS TAXI	10) 1 X 9-16 (SEATED) + 0 (STANDING)
11) Region: UTHUNGULU	
12.1	2207XJ2207XJ00051587 - OLD ESHOWE TO EMPANGENI (EKUPHUMULENI) FROM OLD ESHOWE, PICK AND DROPS EMHLALINI, ENKWALINI, KWAQHAMUKA, MSUNDUZI, NCEKWANE, NTSHIDI, QEDUSIZI, DLAMU, MATSHAMNYAMA DROP PASSENGERS TO BOXER RANK RETURN DOING THE SAME.
12.2	22071T2207XJ10051588 - OLD ESHOWE (MEVAMHLOPHE) TO EMPANGENI BINGOMA, ESIPHETHWINI, ENQATHAYI, KWAMSWELI, KHELI, QHUBANDABA, MANKWANYANENI, DIPHINI, SUNDWINI, MEVAMHLOPHE DIRECT AND RETURN DOING PICK AND DROPS TO BOXER RANK EMPANGENI.
12.3	22071T2207XJ10051590 - OLD ESHOWE (NQOLENI) TO EMPANGENI BHOOFANISI, DLANGUBO, FASIMBA, KWAMTHEMBU, MNQADAYI, NOMNYAKA, OYEMENI, NGODINI, MAKHEHLE, NTSHELUNTSHELU, MNGAMPONDO TO BOXER RANK, EMPANGENI DIRECT AND RETURN AND DROP DOING THE SAME. ALTERNATIVE ROUTE TO EMPANGENI. TURN LEFT WEIGHTMON, STRAIGHT ALONG BIYELA STREET, TURN RIGHT BRYNE STREET, DROP OFF PASSENGERS, BACK TO THE RANK.



transport

Department:
Transport
Province of KwaZulu-Natal

GAZETTE

LGKZNG16-2019-JUL

REGION: ALL

1) Application Number: APP0113360	2) Gazette Number: LGKZNG16-2019-JUL
3) Applicant: MA CEBEKHULU ID NO. 5510200258088 Association: NONGOMA TAXI ASSOCIATION	4) Applicant Address: PO BOX 1851 NONGOMA 3950
5) Existing Licence Holder: PS NTOMBELA ID NO. 4403085295089	6) Existing Licence Holder Address: PO BOX 13 NONGOMA 3950
7) Type of application: DECEASED TRANSFER	8) Operating Licence Number: LKNKZN0116255
9) Vehicle Type: NOT AVAILABLE	10) 1 X 13 (SEATED) + 0 (STANDING)
11) Region: ZULULAND	
12.1	22076I21004R10050355 - NONGOMA TO DURBAN FROM AN APPROVED NONGOMA TAXI RANK, TURN RIGHT TO NONGOMA MAIN ROAD INTO R66, PROCEED ALONG R66 AND PASS ULUNDI AND MELMOTH (NO DROP OR PICK UP WILL BE MADE). PROCEED INTO R34 AND PASS NDUNDULU AND TURN RIGHT INTO R66 AND PASS ESHOWE. FROM ESHOWE TOWN TURN LEFT TO TOTAL GARAGE (WHICH IS REFRESHMENT AREA. NO DROP OR PICK UP WILL BE MADE). PROCEED ALONG R66 AND PASS GINGINDLOVU (NO DROP OR PICK UP WILL BE MADE), AND PROCEED TO DOKODWENI N2 ON-RAMP TURN RIGHT AND JOIN N2 TOLL ROAD, PASS THROUGH UMVOTI PLAZA AND PASS BALLITO AND TURN INTO RIGHT INTO M4 (DROP MAY BE MADE, NO PICKUPS), AND PROCEED ALONG M4 TO DURBAN INTO ORDINANCE ROAD, TURN LEFT INTO SOLDIERS WAY (DROP OFF AT THE KINGS GATE), TURN RIGHT INTO LEOPOLD ROAD REACHING WARWICK AVENUE, TURN RIGHT AND (DROP CAN BE MADE AT MARKET, NO PICK-UPS. PROCEED TO ALBERT ROAD AND TURN RIGHT TO UMNGENI ROAD, AND EXIT LEFT TO OSBORNE STREET AT THE APPROVED TAXI RANK. OFF LOAD, LOAD AND RETURN ALONG THE FORWARD ROUTE IN REVERSE. ALTERNATIVE ROUTE FROM APPROVED TAXI RANK IN NONGOMA FOLLOW ROUTE AS PER NO1 ABOVE UP TO BALLITO, PROCEED ALONG N2 TOLL ROAD THROUGH UMVOTI PLAZA AND EXIT TO R102 AT THE GATEWAY MALL TO UMNGENI ROAD, TURN LEFT AND DROP OFF AT THE DURBAN STATION, PROCEED TO LEOPOLD ROAD AND DROP OFF AT KINGS GATE AND PROCEED ALONG AS DETAILED ABOVE. ALTERNATIVE ROUTE FROM APPROVED TAXI RANK IN NONGOMA, PROCEED TO N2 TOLL ROAD, EXITING LEFT INTO N3. PROCEED ALONG N3, EXIT TO M13. DROP-OFF AT ENGEN GARAGE, CROSS OVER TO WARWICK AVENUE, INTO ALICE ROAD (DROP WILL BE MADE AT GREY STREET), PROCEED TO AN APPROVED RANK AT OSBORNE STREET AND RETURN ALONG ROUTE NUMBER 1 ABOVE.
12.2	22076I2202BQ10050359 - NONGOMA TO NEWCASTLE FROM NONGOMA TAXI RANK, TURN LEFT INTO R618, PROCEED ALONG R618 TO NGOME (DROP ONLY), AND TURN LEFT INTO R69, AND CROSS OVER TO R33 ALONG VRYHEID. PROCEED ALONG R33 AND BLOOD RIVIER T-JUNCTION TURN RIGHT INTO R34 PROCEED ALONG R34 TO UTRECHT (DROP CAN BE MADE ONLY), PROCEED ALONG R34 AND PASS OSIZWENI AND MADADENI (NO DROP ONLY) AND PROCEED TO NEWCASTLE, INTO NEWCASTLE TAXI RANK. OFF LOAD, LOAD AND RETURN ALONG THE FORWARD ROUTE IN REVERSE.
12.3	22076I2207J510050360 - NONGOMA TO VRYHEID FROM NONGOMA TAXI RANK, TURN LEFT INTO R618, PROCEED ALONG R618 TO NGOME (DROP CAN BE MADE ONLY), PROCEED ALONG R618 AND TURN LEFT INTO R69, PROCEED ALONG TO VRYHEID TAXI RANK. OFFLOAD, LOAD AND RETURN ALONG FORWARD ROUTE IN REVERSE.
12.4	22076I22076I00050361 - NONGOMA TO PONGOLA FROM NONGOMA TAXI RANK, TURN RIGHT INTO R66, PROCEED ALONG R66 AND PASS MAHLANGASI (DROP CAN BE MADE), AND PROCEED TO MAGUDU ALONG R66, AT THE T JUNCTION TURN LEFT ALONG N2 ROAD, ENTERING TOWN, AND TURN RIGHT TO THE APPROVED TAXI RANK IN PONGOLA. OFF-LOAD, LOAD AND RETURN ALONG FORWARD ROUTE IN REVERSE.
12.5	22076I22077Z10050362 - NONGOMA TO MKHUZE FROM NONGOMA TAXI RANK, TURN LEFT TO MAIN ROAD AND PROCEED TO THE JUNCTION AND TAKE RIGHT ALONG R18 AT SIPHAMBANWENI, TURN LEFT ALONG P234, AND PASS EKUTHOKOZENI (PICK-UPS IS MADE SUBJECT TO CONDITION5 BELOW), PROCEED ALONG P234 TO N2 AND CROSS OVER TO N2 TO MKHUZE MAIN ROAD AND TURN LEFT TO APPROVED TAXI RANK AT MKHUZE. OFFLOAD AND LOAD RETURN ALONG THE FORWARD ROUTE IN REVERSE.
12.6	22076I2207XJ10050363 - NONGOMA TO EMPANGENI FROM NONGOMA TAXI RANK TURN LEFT TO THE MAIN ROAD AT THE JUNCTION TURN RIGHT ALONG R18, AND PASS ALONG BUXEDEN AND HLABISA (NO PICK AND DROP MADE), PROCEED TO MATUBATUBA, AT THE N2 JUNCTION, TURN RIGHT INTO N2 AND PROCEED TO RICHARDS BAY (DROP IS MADE, NO PICK UPS). PROCEED ALONG R34 TO EMPANGENI AND DROP OFF ONLY PASSENGERS ATB' RANK AND PROCEED TO 'A' RANK. OFF-LOAD, LOAD AND RETURN ALONG THE FORWARD ROUTE IN REVERSE. ALTERNATIVE ROUTE FROM NONGOMA TAXI RANK, TURN RIGHT ALONG R66 AND PASS ULUNDI (NO PICK OR DROP) AND PROCEED TO MELMOTH ALONG R66 AND DROP WILL BE MADE ONLY, PROCEED ALONG R34 TO NDUNDULU (DROP ONLY), AND PROCEED ALONG R34 TO EMPANGENI. OFFLOAD AND LOAD AT EMPANGENI 'A' RANK AND RETURN ALONG THE FORWARD ROUTE IN REVERSE.
12.7	22076I2206YH10050369 - FROM NONGOMA TO ULUNDI AND RETURN
12.8	22076I2206WA10050370 - FROM NONGOMA TO MANDINI AND RETURN
12.9	22076I22074410050371 - FROM NONGOMA TO MTUBATUBA AND RETURN
12.10	22076I2207SN10050372 - NONGOMA TO HLABISA FROM NONGOMA TO HLABISA AND RETURN



transport

Department:
Transport
Province of KwaZulu-Natal

GAZETTE

LGKZNG16-2019-JUL

REGION: ALL

12.11	<p>22076I22076I00050373 - CONDITIONS/RESTRICTIONS</p> <ol style="list-style-type: none"> 1. PASSENGERS MAY BE PICKED UP AND/OR SET DOWN ONLY AT DESIGNATED TAXI RANK OR TAXI STOP, WHICH SHALL EXCLUDE BUS STOPS. 2. ON THE INBOUND TRIP TO DURBAN, VOSLOORUS, NEWCASTLE, LADYSMITH, EMPANGENI, MANDINI AND ULUNDI, NO PASSENGERS MAY BE PICKED UP EN ROUTE FROM LEAVING THE MAGISTERIAL OF NONGOMA UNTIL REACHING THE DESTINATION RANK. 3. ON THE RETURN TRIP TO NONGOMA, NO PASSENGERS MAY BE SET DOWN UNTIL REACHING THE MAGISTERIAL DISTRICT OF NONGOMA. 4. ENTRY OR RANKING ON PRIVATE PROPERTY IS NOT PERMITTED WITHOUT PERMISSION OF THE LANDLORD, A COPY OF WHICH MUST BE SUPPLIED TO THE BOARD BEFORE ISSUE OPERATING LICENCE. 5. WITHOUT HAVING ENTERED INTO AN AGREEMENT WITH OTHER OPERATORS ON A COMMON ROUTE, AS CONTEMPLATED BY SECTION 88 (2) (B) OF ACT 22 OF 2000, THE PICKING UP OR SETTING DOWN OF PASSENGERS ON SUCH ROUTE IS NOT PERMITTED. A COPY OF SUCH AGREEMENT MUST BE SUPPLIED TO THE BOARD. 6. AT RANKS, WHETHER ON -STREET OR OFF-STREET, ONLY THE TAXIS THAT CAN BE ACCOMMODATED IN THE DEMARCATED AREA MAY OCCUPY THE RANK, EXCESS VEHICLES MUST HOLD ELSEWHERE AT DESIGNATED HOLDING AREAS. 7. RANK PERMITS OR LETTERS OF AUTHORITY MUST BE PRODUCED IN RESPECT OF ALL RANKS IN MUNICIPAL ARREARS, IN PARTICULAR MAJOR TOWNS AND CITIES. 8. THE ALLOCATION OF ANY ROUTE OR PORTION OF A ROUTE IS SUBJECT TO THE CONDITION THAT IT HAS BEEN APPROVED AND ALLOCATED IN GOOD FAITH AND THAT SUCH ROUTE WILL BE INVALID SHOULD IT TRANSPIRE THAT THE ROUTE OR PORTION THEREOF WILL, OR HAS CAUSED CONFLICT DUE TO IT HAVING BEEN APPROVED BASED ON INCORRECT OR FALSE INFORMATION SUPPLIED TO THE BOARD OR AS A RESULT OF AN ERROR. IN SUCH INSTANCE THE OPERATING LICENCE MUST BE RETURNED TO THE BOARD FOR CORRECTION. 9. THE VEHICLE MUST BE COVERED BY MOTOR VEHICLE INSURANCE AS WELL AS PERSONAL LIABILITY INSURANCE.
12.12	<p>22076I22076I00050374 - CHARTER SERVICE</p> <p>FROM NONGOMA TAXI RANK WITHIN THE PROVINCE OF KZN ONLY. NO PICKING UP OR SETTING DOWN OF PASSENGERS EN ROUTE.</p>



transport

Department:
Transport
Province of KwaZulu-Natal

GAZETTE

LGKZNG16-2019-JUL

REGION: ALL

1)	Application Number: APP0113409	2)	Gazette Number: LGKZNG16-2019-JUL
3)	Applicant: NP MTHETHWA ID NO. 6411300618082 Association: MTUBATUBA TAXI OWNERS L&L DISTANCE ASS.	4)	Applicant Address: P O BOX 419 MTUBATUBA 3935
5)	Existing Licence Holder: NOT APPLICABLE ID NO. NOT APPLICABLE	6)	Existing Licence Holder Address: NOT APPLICABLE
7)	Type of application: NEW OPERATING LICENCE	8)	Operating Licence Number: LKNKZN0113702
9)	Vehicle Type: MINIBUS TAXI	10)	1 X 9-16 (SEATED) + 0 (STANDING)
11)	Region: UMKHANYAKUDE		
12.1	<p>2207442206LS10053395 - MTUBATUBA TO DURBAN.</p> <p>FROM APPROVED TAXI RANK IN MTUBATUBA, TURN LEFT ON INYATHI ROAD, LEFT ON RIVERVIEW ROAD, TURN RIGHT ON R237 ROAD, JOIN N2 ROAD, TURN LEFT, STRAIGHT EMPANGENI, TURN RIGHT TO ROAD R102, PASS EMPANGENI, STANGER, TONGAAT, VERULAM (DROPPING OFF PASSENGERS CAN ONLY BE DONE) THEN JOIN M41 ROAD, PASS GATEWAY AND JOIN M4, PROCEED STRAIGHT TO DURBAN, TURN RIGHT ON ARGYLE STREET, TURN LEFT ON UMNGENI ROAD, PROCEED TO LEOPARD ROAD, TURN RIGHT TO ALICE STREET STRAIGHT TO UMNGENI, TURN LEFT, PROCEED TO UMNGENI ROAD, STRAIGHT TO DURBAN STATION AND RETURN NO IMMEDIATE PASSENGERS BETWEEN THE TWO POINTS.</p> <p>RESTRICTION-NO PICKING UP ALONG THE ROUTE.</p> <p>ALTERNATIVE ROUTE.</p> <p>FROM APPROVED TAXI RANK IN MTUBATUBA, TURN LEFT IN INYATHI ROAD, TURN LEFT ON RIVERVIEW ROAD, TURN RIGHT ON R237 ROAD, JOIN N2, PROCEED STRAIGHT ON FREEWAY, PASS MTHUNZINI TOLLGATE, MVOTI PLAZA, TURN LEFT ON M ROAD, PASS BALLITO, MHLANGA, LA LUCIA, STRAIGHT TO DURBAN, JOIN ARGYLE STREET, TURN LEFT UMNGENI ROAD, PROCEED LEOPARD ROAD, TURN RIGHT PROCEED TO WARWICK AVENUE, TURN RIGHT ALICE STREET, STRAIGHT TO UMNGENI ROAD, TURN LEFT, PROCEED ON UMNGENI ROAD, STRAIGHT TO DURBAN STATION AND RETURN.</p> <p>ALTERNATIVE ROUTE.</p> <p>FROM APPROVED TAXI RANK IN MTUBATUBA, TURN LEFT ON INYATHI ROAD, TURN LEFT ON RIVERVIEW, TURN RIGHT ON R237 ROAD, JOIN N2, TURN LEFT, PROCEED STRAIGHT PASS MTHUNZINI TOLLGATE, UMVOTI PLAZA, TONGAAT TOLLGATE PROCEED STRAIGHT, TURN LEFT ON ROAD R102, PROCEED STRAIGHT AND JOIN UMNGENI ROAD, TURN LEFT PROCEED AND UMNGENI ROAD, STRAIGHT TO DURBAN STATION AND RETURN.</p>		
12.2	<p>2207442209QU10053396 - MTUBATUBA TO MANDENI</p> <p>FROM APPROVED TAXI RANK IN MTUBATUBA, TURN LEFT ON INYATHI ROAD, TURN LEFT ON RIVERVIEW ROAD, TURN RIGHT ON R237 ROAD, JOIN N2, BEFORE EMPANGENI, TURN RIGHT, JOIN ROAD R102, PASS EMPANGENI, PASS GINGINDLOVU, TURN RIGHT ON ROAD R459, STRAIGHT TO MANDENI TAXI RANK AND RETURN.</p> <p>RESTRICTION: ONLY DROPPING OF PASSENGERS IS ALLOWED.</p>		
12.3	<p>2207442207XJ10053397 - MTUBATUBA TO EMPANGENI.</p> <p>3. FROM APPROVED TAXI RANK IN MTUBATUBA, TURN LEFT ON INYATHI ROAD, TURN LEFT ON RIVERVIEW ROAD, TURN RIGHT ON R237 ROAD, JOIN N2, TURN LEFT AND PROCEED STRAIGHT, TURN RIGHT TO JOIN ROAD R102, PROCEED STRAIGHT TO EMPANGENI, TAKE TURNER ROAD, STRAIGHT TO B-RANK RETURN BACK ON TURNER ROAD, TURN LEFT ON R34, TURN RIGHT TO A-RANK AND RETURN.</p>		
12.4	<p>2207442207W310053398 - MTUBATUBA TO RICHARDS BAY</p> <p>FROM APPROVED TAXI RANK IN MTUBATUBA, TURN LEFT INYATHI ROAD, LEFT ON RIVERVIEW ROAD, TURN RIGHT ON R237 ROAD, JOIN N2, TURN LEFT, PROCEED STRAIGHT, TURN RIGHT ON R249, STRAIGHT TO ESELENI, DROP AND PROCEED ON ROAD P517, CROSS N2, JOIN P231, STRAIGHT TO RICHARDS BAY AND RETURN.</p>		
12.5	<p>22074422074400053399 - 5. TO HLABISA</p> <p>From Approved Taxi Rank in Mtubatuba to Approved Taxi Rank in Hlabisa, from Mtuba join Taxi Rank, go straight, join John Ross Highway, turn left join Road R237, turn right, join Road P235-1, proceed straight to Hlabisa and return</p>		
12.6	<p>22074422076110053400 - MTUBATUBA TO NONGOMA.</p> <p>FROM APPROVED TAXI RANK IN MTUBATUBA TO APPROVED TAXI RANK IN NONGOMA, FROM MTUBATUBA TAXI RANK, JOIN INYATHI ROAD, TURN RIGHT ON RIVERVIEW ROAD, STRAIGHT TO JOIN ROAD P235/1, PASS HLABISA, NO PICKING UP AND DROPPING OFF OF PASSENGERS, PROCEED STRAIGHT TO ROAD P235/1, PROCEED STRAIGHT TO NONGOMA TAXI RANK AND RETURN.</p>		
12.7	<p>2207442207TM10053401 - 7. MTUBATUBA TO HLUHLUWE.</p> <p>FROM APPROVED TAXI RANK IN MTUBATUBA TO APPROVED TAXI RANK IN HLUHLUWE, FROM MTUBATUBA TAXI RANK, STRAIGHT TO JOHN ROSS HIGHWAY, JOIN ROAD R827, TURN LEFT JOINING RIVERVIEW ROAD, TURN RIGHT AND PROCEED STRAIGHT JOINING N2 ROAD, PROCEED STRAIGHT JOINING P453, STRAIGHT TO HLUHLUWE TAXI RANK AND RETURN.</p>		
12.8	<p>22074422074400053402 - 8. FROM KWAMAZIBUKO TAXI RANK TO MTUBATUBA TAXI RANK.</p> <p>FROM APPROVED TAXI RANK IN KWAMAZIBUKO TO APPROVED TAXI RANK IN MTUBATUBA, PASS ECHIBINI, PROCEED STRAIGHT ON R235/1, AND PASS MPUKUNYONI, MADIDA, EKUPHELENI, NKODIBE N2 INTERSECTION, ESKOM DIRECT TO MTUBATUBA TAXI RANK.</p>		
12.9	<p>22074422074400053403 - SOMKHELE TAXI RANK TO MTUBATUBA TAXI RANK.</p> <p>FROM APPROVED TAXI RANK IN SOMKHELE TO APPROVED TAXI RANK IN MTUBATUBA, PROCEED STRAIGHT TO ROAD R235/1, PASS MGWAZENI SCHOOL, MGEZA, NKWALINI, MDOLOMBA, NINELA MANYAMFO, THANDANANI STORE, ZAKHE BOTTLE STORE, MASUKU DIRECT TO MTUBATUBA TAXI RANK AND RETURN.</p>		
12.10	<p>22074422074400053405 - RIVERVIEW TAXI RANK TO MTUBATUBA TAXI RANK.</p> <p>FROM APPROVED TAXI RANK IN RIVERVIEW TO APPROVED TAXI RANK IN MTUBATUBA, PROCEED ON RIVERVIEW ROAD, PASS MTUBATUBA PRIMARY SCHOOL, DIRECT TO MTUBATUBA TAXI RANK AND RETURN.</p>		



transport

Department:
Transport
Province of KwaZulu-Natal

GAZETTE

LGKZNG16-2019-JUL

REGION: ALL

12.11	22074422074400053406 - VULAMEHLO TAXI RANK TO MTUBATUBA TAXI RANK. FROM APPROVED TAXI RANK IN VULAMEHLO, PASS EMALANDA H.P.SCHOOL, EMAJUBENI, BHEKANI EZINGQAWENI, KWANSISANDE JOIN ROAD R235, STRAIGHT TO MTUBATUBA TAXI RANK AND RETURN.
12.12	22074422074400053407 - KWAMSANE TAXI RANK TO MTUBATUBA TAXI RANK FROM APPROVED TAXI RANK IN MTUBATUBA TO APPROVED TAXI RANK IN KWAMSANE TOWNSHIP FROM MTUBATUBA TAXI RANK, TURN LEFT ON INYATHI ROAD, TURN LEFT ON RIVERVIEW ROAD, THEN TURN RIGHT ON ROAD R237, TURN LEFT ON N2 ROAD PASS FOUR OF US, MKHONZA, EGUGULETHU SUPERMARKET KWAMKHONZA, TURN TO THE TAXI RANK AND RETURN NO RESTRICTION ON PICK UP AND DROP PASSENGERS.
12.13	22074420018410053408 - MTUBATUBATO DURBAN. 1. FROM APPROVED TAXI RANK IN MTUBATUBA, TURN LEFT ON INYATHI ROAD, LEFT ON RIVERVIEW ROAD, TURN RIGHT ON R237 ROAD, JOIN N2 ROAD, TURN LEFT, STRAIGHT EMPANGENI, TURN RIGHT TO ROAD R102, PASS EMPANGENI, STANGER, TONGAAT, VERULAM (DROPPING OFF PASSENGERS CAN ONLY BE DONE) THAN JOIN M41 ROAD, PASS GATEWAY AND JOIN M4, PROCEED STRAIGHT TO DURBAN, TURN RIGHT ON ARGYLE STREET, TURN LEFT ON UMNENI ROAD, PROCEED TO LEOPARD ROAD, TURN RIGHT TO ALICE STREET STRAIGHT TO UMNENI, TURN LEFT, PROCEED TO UMNENI ROAD, STRAIGHT TO DURBAN STATION AND RETURN NO IMMEDIATE PASSENGERS BETWEEN THE TWO POINTS. RESTRICTIONS: NO PICKING UP ALONG THE ROUTE. ALTERNATIVE ROUTE. FROM APPROVED TAXI RANK IN MTUBATUBA, TURN LEFT IN INYATHI ROAD, TURN LEFT ON RIVERVIEW ROAD, TURN RIGHT ON R237 ROAD, JOIN N2, PROCEED STRAIGHT ON FREEWAY, PASS MTHUNZINI TOLLGATE, MVOTI PLAZA, TURN LEFT ON M4 ROAD, PASS BALLITO, MHLANGA, LALUCIA, STRAIGHT TO DURBAN, JOIN ARGYLE STREET, TURN LEFT UMNENI ROAD, PROCEED LEOPARD ROAD, TURN RIGHT PROCEED TO WARWICK AVENUE, TURN RIGHT ALICE STREET, STRAIGHT TO UMNENI ROAD, TURN LEFT, PROCEED ON UMNENI ROAD, STRAIGHT TO DURBAN STATION AND RETURN. ALTERNATIVE ROUTE. FROM APPROVED TAXI RANK IN MTUBATUBA, TURN LEFT ON INYATHI ROAD, TURN LEFT ON RIVERVIEW, TURN RIGHT ON R237 ROAD, JOIN N2, TURN LEFT, PROCEED STRAIGHT PASS MTHUNZINI TOLLGATE, UMNENI PLAZA, TONGATHI TOLLGATE PROCEED STRAIGHT, TURN LEFT ON ROAD R102, PROCEED STRAIGHT AND JOIN UMNENI ROAD, TURN LEFT PROCEED AND UMNENI ROAD, STRAIGHT TO DURBAN STATION AND RETURN. ONLY DROPPING OF PASSENGERS IS ALLOWED.
12.14	22074422074400053418 - NTONDWENI TAXI RANK TO MTUBATUBA TAXI RANK. FROM APPROVED TAXI RANK NTONDWENI TO APPROVED TAXI RANK IN MTUBATUBA PASS ZAMANI STORE ON ROAD R95, DUMA SCHOOL, MEYIWA, BUTHELEZI, HLAZANE, SIKOTHINI STORE, NDI MANDE HIGH SCHOOL, WOZA STORE, EMBONGOLWENI AND KOIN RAOD D1913 TURN RIGHT PASS KHULEKANI STORE, NDI MANDE BRIDGE, SEBENZANATHI TEA ROOM, MANZAMNANDI SCHOOL, KHULEKANI STORE, NDI MANDE BRIDGE, SEBENZANATHI TEA ROOM, MANZAMNANDI SCHOOL, MBONGWENI SCHOOL, BHEKUMUSA CHURCH, QEDUMONA STORE, EZAGILENI, EMGANWINI EMKHUHLWINI, CROSS IHLAZANE RIVER STRAIGHT TO JOIN N2 ROAD AND TURN RIGHT AT KWASQUMBE INTERSECTION THEN LEFT AT NKODIBE INTERSECTION TO JOIN ROAD P235/DIRECT TO MTUBATUBA TAXI RANK.
12.15	2207TM22074410053419 - HLUHLUWE DAM. FROM APPROVED TAXI RANK IN HLUHLUWE DAM TO APPROVED TAXI RANK IN MTUBATUBA VIAMVUTSHINI ON ROAD R56 VIA MVUTSHINI DEEP TANK, ETHEMPELINI, KWAMTHOLO SCHOOL, NIJIKIJELA, MPUKANE, GWABALANDA, DUTCH CHURCH, HLAZANE, THULASIBONE HIGH SCHOOL, MADANISHINI THEN JOIN ROAD P495 VIA OPHONDWENI, MGINIDI TEA ROOM, LINDOKUHE STOREMSIZI LP SCHOOL THEN JOIN ROAD P235 – 1, GO STRAIGHT TO MTUBATUBA AND RETURN.



transport

Department:
Transport
Province of KwaZulu-Natal

GAZETTE

LGKZNG16-2019-JUL

REGION: ALL

1) Application Number: APP0113418	2) Gazette Number: LGKZNG16-2019-JUL
3) Applicant: NL VEZI ID NO. 7701160013088 Association: UMZINTO TAXI OWNERS ASSOCIATION	4) Applicant Address: PO BOX 334 UMZINTO 4200
5) Existing Licence Holder: ZZ VEZI ID NO. 7106075566081	6) Existing Licence Holder Address: PO BOX10692 UMZINTO KWA ZULU-NATAL KWA-ZULU NATAL 4200
7) Type of application: DECEASED TRANSFER AND NEW OPERATING LICENCE	8) Operating Licence Number: LKNKZN0129572
9) Vehicle Type: MINIBUS	10) 1 X 15 (SEATED) + 0 (STANDING)
11) Region: UGU-OGWINI	
12.1	<p>2209WC21004R00053648 - UMZINTO TO DURBAN</p> <p>DEPART FROM UMZINTO TAXI RANK, TURN LEFT INTO UMZINTO OLD MAIN ROAD, TURN LEFT INTO PARK RYNIE – UMZINTO ROAD, TURN LEFT INTO R6129 (PARK RYNIE IXOPO ROAD), TURN LEFT INTO R104, THEN INTO N2 FREEWAY NORTH BOUND, TURN LEFT INTO JOYNER ROAD, TURN RIGHT INTO JEFFELS ROAD, DROP OFF POINT AT THE INTERSECTION OF PROSPECTION ROAD, TURN RIGHT INTO OLD SOUTH COAST ROAD, TURN LEFT INTO PRINCE MCWAYIZENI DRIVE, DROP OFF POINT EZIMBUZINI TAXI RANK, PROCEED ALONG PRINCE MCWAYIZENI DRIVE, TURN RIGHT INTO MANGOSUTHU HIGHWAY, DROP OFF POINT AT THE UMLAZI TEHUIS HOTEL ENTRANCE, PROCEED ALONG SOUTH COAST ROAD, DROP OFF POINT AT S.J.SMITH HOSTEL ENTRANCE, PROCEED ALONG THE SOUTH COAST, DROP OFF POINT AT MEREBANK RAILWAY STATION, PROCEED ALONG SOUTH COAST ROAD, THEN TURN LEFT INTO EDWIN SWALES VC DRIVE, PROCEED TO UMBILO ROAD DROP OFF POINT AT KING EDWARD ENTRANCE, PROCEED ALONG UMBILO ROAD THEN TURN RIGHT INTO GALE STREET, TURN LEFT INTO WARWICK AVENUE, TURN RIGHT INTO THE RANK N2900-293 AND OFFLOAD PASSENGERS.</p> <p>(RETURN JOURNEY)</p> <p>DEPART FROM THE TAXI RANK290-293 WARWICK AVENUE, DURBAN, TURN LEFT INTO WEST STREET, TURN RIGHT INTO PARK STREET AT THE INTERSECTION WITH SMITH STREET, TURN RIGHT INTO SOUTHERN FREEWAY (M4), LEFT INTO THE N2 SOUTH BOUND, PROCEED STRAIGHT, TURN LEFT INTO THE R100, TURN RIGHT INTO R120, DROP OFF POINT AT THE GJ CROOKES HOSPITAL ENTRANCE, PROCEED ALONG THE R02, TURN RIGHT INTO R612, DROP OFF AND PICK UP AT UMZINTO PRISON ENTRANCE, TURN RIGHT INTO PARK RYNIE UMZINTO ROAD, TURN RIGHT INTO UMZINTO OLD MAIN ROAD, TURN RIGHT INTO UMZINTO TAXI RANK AND OFF LOAD THE PASSENGERS.</p>
12.2	<p>2209WC2209WC00053649 - UMZINTO TO GHANDINAGER</p> <p>FROM UMZINTO TAXI RANK, TURN RIGHT INTO UMZINTO OLD MAIN ROAD (P197/1), TURN LEFT INTO UNNAMED ROAD TO RIVERSIDE PARK. DROP OFF AND PICK UP AT THE PARKING AREA ALONG THE UNNAMED ROAD AT RIVERSIDE PARK. TURN RIGHT BACK INTO UNNAMED ROAD AND TURN LEFT INTO OLD MAIN ROAD P197/1, DROP OFF AND PICK UP AT TEMPLE ROAD TURN OFF ALONG THE SAME OLD MAIN ROAD, DROP OFF AND PICK UP AT HAZELWOOD STORE PROCEED ALONG OLD MAIN ROAD, TURN RIGHT INTO FLAMINGO ROAD LEADING TO GHANDINAGER TOWNSHIP, DROP OFF AND PICK UP AT THE INTERSECTION OF NIGHTINGALE ROAD, DROP OFF AND PICK UP AT INTERSECTION OF NIGHTINGALE AND PELICAN ROAD, TURN RIGHT INTO FALCON ROAD DROP OFF AND PICK UP AT INTERSECTION OF FALCON ROAD, DROP OFF AND PICK UP AT THE INTERSECTION OF NIGHTINGALE AND FALCON ROAD, TURN LEFT INTO NIGHTINGALE ROAD, TURN RIGHT INTO FLAMINGO ROAD, DROP OFF AND PICK AT THE INTERSECTION OF FLAMINGO AND P197/1 (UMZINTO OLD MAIN ROAD), TURN LEFT INTO P197/1 DROP OFF AND PICK UP AT HAZELWOOD STORE, DROP OFF AND PICK TEMPLE ROAD PROCEED ALONG OLD MAIN ROAD P197/1 DROP OFF AND PICK UP AT TURN OFF TO RIVERSIDE PARK PROCEED ALONG THE SAME ROAD AND TURN LEFT INTO UMZINTO TAXI RANK AND DROP PASSENGERS.</p>
12.3	<p>2209WC31001F10053650 - UMZINTO TO BHIZANA AND RETURN:</p> <p>DEPART FROM UMZINTO TAXI RANK, TURN LEFT AT UMZINTO OLD MAIN ROAD, TURN LEFT ESPERANZA SEZELA ROAD AND TURN RIGHT INTO FREEWAY SOUTHBOUND UNTIL THE END OF THE FREEWAY PROCEED ALONG R61 DIRECT TO BHIZANA TAXI RANK.</p> <p>RETURN:</p> <p>DEPART FROM BHIZANA TAXI RANK AND TURN RIGHT INTO R61 FREEWAY PROCEED STRAIGHT UNTIL BEGINNING OF THE N2 FREEWAY NORTH BOUND AT SOUTHBROOM PROCEED ALONG THE N2 FREEWAY, TURN LEFT AT THE SEZELA INTERSECTION, TURN LEFT AGAIN INTO ESPERANZA SEZELA ROAD, OFF LOAD AT BURTON AND OFF LOAD AT NYUSWA, OFF LOAD AT KWA SHABALALA, OFF LOAD AT GILBHEN, OFF LOAD AT NDLOVIN AND OFF LOAD AT MAHLUBI STORE, OFF LOAD AT BHINIVA, OFF LOAD AT EPULANGWEN, OFF LOAD AT CHIBINI, OFF LOAD AT ESPERANZA, OFF LOAD AT ENGINE MOTOR GARAGE, OFF LOAD AT FNB BANK, OFF LOAD AT KISMET STORE AND OFF LOAD AT CHECKOUT STORE, PASS ROBOT TURN RIGHT AT UMZINTO TAXI RANK AND RETURN.</p>
12.4	<p>2209WC2209WC00053651 - 4. UMZINTO TO MALANGENI AREA (FORWARD JOURNEY)</p> <p>DEPART FROM THE UMZINTO TAXI RANK, TURN LEFT INTO THE UMZINTO OLD MAIN ROAD, DROP OFF AND PICK UP PASSENGERS AT STANDARD AND FIRST NATIONAL BANKS, TURN LEFT INTO ESPERANZA SEZELA ROAD, DROP AND PICK UP PASSENGERS AT UMZINTO STATION, PROCEED ALONG THE SAME ROAD, DROP AND PICK UP PASSENGERS AT ESPERANZA OLD MILL, DROP AND PICK UP PASSENGERS AT DRIFT STORE, PROCEED ALONG THE SAME ROAD, DROP AND PICK UP PASSENGERS AT D3 INTERSECTION (PLANGWENI), PROCEED ALONG THE SAME ROAD, DROP AND PICK UP PASSENGERS AT EZIMANGWENI, DROP OFF AND PICK UP PASSENGERS AT BENEVA INTERSECTION, DROP AND PICK UP PASSENGERS AT AMAHLUBI STORE (KWAHLANTI), DROP OFF AND PICK UP PASSENGERS AT KWAJUJI INTERSECTION, DROP AND PICK UP PASSENGERS AT NDLOVINI, DROP OFF AND PICK UP PASSENGERS AT GLIBENI INTERSECTION, DROP OFF AND PICK UP PASSENGERS AT SHABALALA POINT, PROCEED ALONG THE SAME ROAD, DROP AND PICK UP AT D3 ON RAMP, PROCEED INTO R102 ROAD, DROP OFF AT N2 SEZELA OFF-RAMP, PROCEED ALONG R102, DROP OFF AND PICK UP PASSENGERS AT OLD SEZELA ROAD INTERSECTION, DROP OFF AND PICK UP AT THE D13 ROAD INTERSECTION, TURN LEFT INTO D13. DROP OFF AND PICK UP AT KWASHANGE LOADING ZONE, PROCEED ALONG D13 ROAD, DROP OFF AND PICK UP AT NKOMBO INTERSECTION THEN TURN RIGHT INTO AN UNNAMED ROAD, PROCEED ALONG THE SAME ROAD, DROP OFF AND PICK UP AT KWAMNGOMA TURN RIGHT INTO D13 ROAD. PROCEED ALONG THE SAME ROAD, PICK UP AND DROP OFF AT MHANGAMKHULU SCHOOL. PROCEED ALONG D13 ROAD UNTIL THE INTERSECTION WITH ESPERANZA SEZELA ROAD, CROSS OVER TO THE UNNAMED ROAD. DROP OFF AND PICK UP AT KWATHUSI, DROP OFF AND PICK UP AT MNGQUBUZENI CIRCLE, PROCEED ALONG THE UNNAMED ROAD. DROP OFF AND PICK UP AT KWAMASITHELA, TURN LEFT INTO BENEVA COMPOUND, DROP OFF AND PICK UP AT MAGUNDENYANA, DROP OFF AND PICK UP AT KWAMTHIYANE. PROCEED ALONG THE UNNAMED ROAD UNTIL BENEVA ESPERANZA SEZELA ROAD INTERSECTION, TURN LEFT INTO ESPERANZA SEZELA ROAD, DROP OFF AND PICK UP AT EZIMANGWENI. DROP OFF AND PICK UP AT PLANGWENI AND ESPERANZA SEZELA ROAD INTERSECTION (PLANGWENI), DROP OFF AND PICK UP AT ECHIBINI, DROP OFF AND PICK UP AT DRIFT STORE TURN OFF. PROCEED ALONG THE SAME ROAD, DROP OFF AND PICK UP AT ESPERANZA LD SUGAR MILL, DROPP OFF AND PICK UP AT SOMKHANDI HOSPITAL. DROP OFF AND PICK UP AT UMZINTO STATION, TURN RIGHT INTO UMZINTO OLD MAIN ROAD, DROP OFF AND PICK UP AT STANDARD BANK AND FIRST NATIONAL BANK. DROP OFF AND PICK UP AT KISMET TRADING STORE, DROP OFF AND PICK UP AT CURRY BAR, DROP OFF AND PICK UP AT CHECKOUT. PROCEED ALONG THE SAME ROAD THEN TURN RIGHT INTO UMZINTO TAXI RANK. (PICK UP ARE SUBJECT TO CONDITION3 BELOW)</p>



transport

Department:
Transport
Province of KwaZulu-Natal

GAZETTE

LGKZNG16-2019-JUL

REGION: ALL

12.5	<p>2209WC2209WC00053652 - UMZINTO TO KELSO DEPART FROM UMZINTO TAXI RANK, TURN LEFT UMZINTO OLD MAIN ROAD, TURN LEFT INTO ESPERANZA SEZELA ROAD PROCEED, TURN LEFT INTO D13 ROAD, PROCEED, TURN LEFT INTO R102, DROP OFF AND PICK UP AT SELBOURNE HOTEL GOLF CLUB, DROP AND PICK UP AT UMDONI PARK ENTRANCE, PROCEED AT TEA GARDEN, DROP OFF AND PICK UP AT AIRES NURSERY TURN OFF, PROCEED ALONG R02, DROP OFF AND PICK UP AT KELSO CLINIC SHELTER, PROCEED AND TURN RIGHT INTO KELSO STATION ROAD, DROP OFF AND PICK UP AT THE STATION, PROCEED ALONG THE SAME ROAD AT HAPPY WANDERERS CARAVAN PARK CIRCLE, DROP OFF AND PICK UP PASSENGERS, TURN BACK ALONG STATION ROAD, TURN RIGHT INTO R102, DROP OFF AND PICK UP AT ABRAMS FARM, TURN OFF, PROCEED ALONG R02, DROP OFF AND PICK UP AT ELLINGHAM ESTATE HOLIDAY RESORT, PROCEED, DROP OFF AND PICK UP AT HALFWAY SERVICE STATION, PROCEED RIGHT INTO R12, PROCEED STRAIGHT TO PARK RYNIE STATION, DROP OFF AND PICK UP PASSENGERS</p> <p>RETURN JOURNEY) DEPART FROM PARK RYNIE STATION, TURN LEFT INTO R612, DROP OFF AND PICK UP PASSENGERS, AT PARK RYNIE SERVICE STATION, TURN LEFT INTO R102, DROP OFF AND PICK UP PASSENGERS AT ABRAMS FARMS, PROCEED ALONG R02, DROP OFF AND PICK UP PASSENGERS AT KELSO STATION ROAD, TURN OFF PROCEED ALONG R102, DROP OFF AND PICK UP PASSENGERS AT THE CLINIC SHELTER, DROP OFF AND PICK UP PASSENGERS AT PENNINGTON TEA GARDENS, TURN OFF, PROCEED, TURN RIGHT INTO D13 ROAD, DROP OFF AND PICK UP PASSENGERS AT NKOMBO POINT, PROCEED ALONG D13 ROAD, AT INTERSECTION, TURN RIGHT INTO SEZELA ESPERANZA ROAD, TURN RIGHT AGAIN INTO OLD MAIN ROAD UMZINTO AND TURN RIGHT INTO UMZINTO TAXI RANK</p>
12.6	<p>2209WC2209WC00053653 - UMZINTO TO SHAYAMOYA (FORWARD JOURNEY) DEPART FROM THE UMZINTO TAXI RANK, TURN LEFT AT THE UMZINTO MAIN ROAD, TURN LEFT INTO TOWN BOARD, PROCEED TO SHAYAMOYA ALONG UMZINTO ROAD, OFF LOAD AT THE TOWNSHIP AND RETURN.</p> <p>(RETURN JOURNEY) DEPART FROM SHAYAMOYA TOWNSHIP, PICK UP AT PASSENGERS, TURN LEFT TO TOWN BOARD, OFF LOAD PASSENGERS, TURN RIGHT AND OFF LOAD AT KWIK FIT, OFF LOAD AT KISMET, OFF LOAD AT ADAMS STORE, PROCEED TO UMZINTO AND OFF LOAD AT UMZINTO TAXI RANK AND OFF LOAD PASSENGERS.</p>
12.7	<p>2209WC2209WC00053654 - UMZINTO TO LUSIKISIKI. FORWARD JOURNEY. DEPART FROM UMZINTO TAXI RANK AND TURN LEFT AT UMZINTO OLD MAIN ROAD, TURN LEFT INTO ESPERANZA SEZELA ROAD, TURN RIGHT INTO R12 FREEWAY SOUTH BOUND UNTIL THE END OF THE FREEWAY AND PROCEED ALONG R11 DIRECT TO LUSIKISIKI MUNICIPALITY TAXI RANK.</p> <p>RETURN JOURNEY. DEPART FROM LUSIKISIKI TAXI RANK, TURN RIGHT INTO R61 FREEWAY, PROCEED STRAIGHT UNTIL THE BEGINNING OF N2 FREEWAY NORTH BOUND AT SOUTH BROOM, PROCEED ALONG THE N2 FREEWAY, TURN LEFT AT SEZELA INTER CHANGE, TURN LEFT AGAIN INTO ESPERANZA SEZELA ROAD, OFF LOAD PASSENGERS AT EPULANGWENI, OFF LOAD PASSENGERS AT CHIBINI AND OFF LOAD PASSENGERS AT ESPERANZA, OFF LOAD AT ENGINE GARAGE, OFF LOAD KISMET STORE AND OFF LOAD AT CHECKOUT STORE UMZINTO, PASS ROBOTS, TURN RIGHT, OFF LOAD PASSENGERS AT UMZINTO TAXI RANK.</p>
12.8	<p>2209WC2206LS00053655 - UMZINTO TO PORT ST. JOHNS (FORWARD JOURNEY) DEPART FROM UMZINTO TAXI RANK, TURN LEFT UMZINTO OLD MAIN ROAD, TURN LEFT INTO ESPERANZA SEZELA ROAD, TURN RIGHT INTO R12 FREEWAY SOUTH BOUND, UNTIL END OF FREEWAY, PROCEED ALONG R11, DIRECT TO PORT ST. JOHNS MUNICIPALITY TAXI RANK.</p> <p>(RETURN JOURNEY) DEPART FROM PORT ST. JOHNS TAXI RANK, TURN RIGHT INTO R61, PROCEED STRAIGHT UNTIL THE BEGINNING OF N2 FREEWAY NORTH BOUND, AT SOUTH BROOM, PROCEED ALONG THE N2 FREEWAY, TURN LEFT AT THE SEZELA INTERCHANGE, TURN LEFT AGAIN INTO ESPERANZA SEZELA ROAD, OFF LOAD AT BURTON POINT AND OFF LOAD PASSENGERS AT NYUSWA TURN OFF, OFF LOAD AT SHABALALA POINT, OFF LOAD AT GLIBHENI, OFF LOAD PASSENGERS AT NDLOVINI, OFF LOAD PASSENGERS AT MAHLUBI STORE, OFF LOAD PASSENGERS, BENEVA OFF LOAD PASSENGERS AT PULANGWENI, OFF LOAD PASSENGERS AT CHIBINI, OFF LOAD PASSENGERS AT ESPERANZA, OFF LOAD AT ENGEN GARAGE, OFF LOAD AT FNB AND STANDARD BANK, OFF LOAD PASSENGERS AT KISMET STORE, TURN RIGHT AT UMZINTO TAXI RANK, OFF LOAD PASSENGERS.</p>
12.9	<p>2209WC22067A10053656 - 9. UMZINTO TO PORT SHEPSTONE FROM UMZINTO TAXI RANK, TURN LEFT INTO OLD MAIN ROAD, TURN LEFT INTO ESPERANZA TO SEZELA ROAD, TURN RIGHT TO (R12) SOUTH BOUNDARY, TURN LEFT INTO R102, DROP OFF ONLY AT HIBBERDENE ALONG R02, DROP OFF ONLY, AT THE INTERSECTION OF R02 PAIRVIEW MISSION UMZUMBE ROAD, DROP OFF ONLY AT THE INTERSECTION OF R102 AND UMZUMBE STATION ROAD, DROP OFF MELVILLE ROAD INTERSECTION AND R102, DROP OFF ONLY AT SOUTH PORT, TURN OFF ALONG R02, DROP OFF ONLY AT THE SEA PARK ALONG R02, TURN RIGHT INTO AKIEN STREET, TURN LEFT INTO NELSON MANDELA DRIVE, TURN RIGHT INTO RYDER ROAD, PROCEED INTO THE RANK, OFFLOAD AND PICK UP.</p> <p>RETURN JOURNEY. FROM PORT SHEPSTONE TAXI RANK, INTO RYDER ROAD, TURN LEFT INTO SHEPSTONE STREET, TURN RIGHT INTO REYNOLD STREET, TURN RIGHT INTO COLLEY STREET, TURN LEFT INTO BAZLEY STREET, LEFT AGAIN INTO R02, TURN RIGHT AGAIN IN N2 FREEWAY NORTH BOUNDARY, TURN LEFT INTO ESPERANZA SEZELA ROAD, DROP OFF AT BURTON INTERSECTION OF ESPERANZA SEZELA AND R02, DROP OFF AT KWA NYUSWA AT SHABALALA, DROP OFF AT GLIBHENI DROP OFF AT KWAJIJI JUNCTION, TURN RIGHT INTO UMZINTO OLD MAIN ROAD, TURN RIGHT INTO UMZINTO OLD MAIN ROAD, TURN RIGHT INTO UMZINTO TAXI RANK AND OFF LOAD PASSENGERS.</p>
12.10	<p>2209WC2206LS00053657 - UMZINTO TO SCOTTBURGH & RETURN. DEPART FROM UMZINTO TAXI RANK, TURN LEFT INTO UMZINTO OLD MAIN ROAD, TURN LEFT INTO UMZINTO PARK RYNIE ROAD, DROP OFF AND PICK UP AT UMZINTO SECONDARY SCHOOL POINT, TURN LEFT INTO COURT ROAD DROP OFF AND PICK UP AT OK FOOD MARKET PROCEED AND TURN LEFT INTO R612 DROP OFF AND PICK UP AT UMZINTO PRISON, PROCEED ALONG R612 PICK UP AND DROP OFF AT KWAMELHLOENTOMBI POINT, PROCEED PICK UP AND DROP OFF AT KWA SMITH TURN OFF, PROCEED PICK UP AND DROP OFF AT ELLINGHAM ESTATES TURN OFF, PROCEED ALONG R612, PICK UP AND DROP OFF AT PENNY ROAD (PARK HILL GARAGE) PROCEED ALONG THE SAME ROAD PICK UP AND DROP OFF AT KARIMS LANE, PICK UP AND DROP OFF AT HOME AFFAIRS TURN OFF, DROP OFF AND PICK UP AT CAFÉ ERICA AND TOTAL GARAGE POINT, DROP OFF AND PICK UP AT RAILWAY STATION, DROP OFF AND PICK UP AT CONVENT ROAD TURN OFF, PROCEED ALONG FIRST STREET PARK RYNIE TURN LEFT INTO MA STREET, BEACH ROAD, DROP OFF AND PICK AT THE PILLAY MARKET, PROCEED ALONG MAIN STREET AT THE INTERSECTION TURN RIGHT INTO R02 DROP OFF AND PICK UP AT MONTANA POINT, PROCEED ALONG R02 DROP OFF AT SCOTTBURGH MALLTURN OFF, DROP OFF AND PICK UP AT GJ CROOKES HOSPITAL, PROCEED ON THE SAME ROAD INTO SCOTTBURGH TAXI RANK.</p>



transport

Department:
Transport
Province of KwaZulu-Natal

GAZETTE

LGKZNG16-2019-JUL

REGION: ALL

12.11	<p>2209WC2209WC00053658 - UMZINTO TO DUMISA.</p> <p>FORWARD JOURNEY.</p> <p>FROM UMZINTO TAXI RANK, TURN RIGHT INTO UMZINTO OLD MAIN, TURN LEFT INTO RIVERSIDE PARK, DROP OFF AND PICK UP PASSENGERS AT THE PARKING AREA, PROCEED TO THE UMZINTO OLD MAIN ROAD AND TURN LEFT, ALONG THE MAIN ROAD, DROP OFF AND PICK UP PASSENGERS AT TEMPLE ROAD, DROP OFF AND PICK UP PASSENGERS AT HAZELWOOD STORE, PROCEED ALONG THE OLD MAIN ROAD, TURN LEFT INTO D153 ROAD, PROCEED ALONG THE D153 ROAD, THEN DROP OFF AND PICK UP AT KARIMS, PROCEED ALONG D153 ROAD, DROP OFF AND PICK UP AT OQALWENI, PROCEED ALONG THE D153 ROAD THEN DROP OFF AND PICK UP PASSENGERS AT GODENI, DROP OFF AND PICK UP PASSENGERS AT MALUNGISA, DROP OFF AND PICK UP PASSENGERS AT KWA MAKHANYA, PROCEED ALONG THE SAME D53, DROP OFF AND PICK UP AT KWA NGCOBO, PROCEED ON THE SAME ROAD, DROP OFF AND PICK UP AT KWANTOBELA STORE, DROP OFF AND PICK UP PASSENGERS AT KWAMVUBU ESIQIWINI, PROCEED ALONG THE SAME ROAD, DROP AND PICK UP PASSENGERS AT KWADUMISA ERINGINI.</p> <p>FORWARD JOURNEY.</p> <p>PICK UP AND DROP OFF PASSENGERS AT KWADUMISA ERINGINI, PROCEED ALONG D53 ROAD, PICK UP AND DROP AT KWAMBULU ESIQIWINI, PROCEED ALONG THE SAME ROAD, PICK UP AND DROP OFF PASSENGERS AT KWANTOBELA STORE PROCEED, PICK UP AND DROP OFF PASSENGERS AT KWANGCOBO STORE, PROCEED ALONG THE SAME ROAD, PICK UP AND DROP OFF PASSENGERS AT EDIPHWINI RANK, PROCEED ALONG THE SAME ROAD, PICK UP AND DROP OFF PASSENGERS AT KWAMAKHANYA, PROCEED PICK UP AND DROP OFF PASSENGERS AT KWAMALUNGISA, PROCEED PICK UP AND DROP OFF AT OQALWENI, PROCEED AND PICK PASSENGERS AT KARIMS, PROCEED ALONG THE SAME ROAD (D153), TURN RIGHT INTO UMZINTO OLD MAIN ROAD, PICK UP AND DROP OFF PASSENGERS AT HAZELWOOD STORE, PROCEED ALONG THE SAME ROAD, PICK UP AND DROP OFF PASSENGERS AT TEMPLE ROAD, PROCEED ALONG THE OLD MAIN ROAD, TURN RIGHT INTO RIVERSIDE PARK PARKING AREA, DROP OFF AND PICK UP PASSENGERS AND RETURN INTO UMZINTO OLD MAIN ROAD, TURN LEFT INTO UMZINTO TAXI RANK.</p>
12.12	<p>2209WC2206LS00053659 - UMZINTO TO IFAFA BEACH</p> <p>FROM UMZINTO TAXI RANK TURN LEFT INTO OLD MAIN ROAD UMZINTO. FROM INTERSECTION TURN LEFT ESPERANZA SEZELA ROAD TURN RIGHT TO R102. DROP OFF OR PICK UP BURTON INTERSECTION, DROP OFF / PICK UP / DROP OFF ON PICK UP KWA MAGWAZA JIJI INTERSECTION AND R02 PROCEED ALONG R102 DROP OFF OR PICK UP KWA MAHLOKOHLOKO COMPOUND, PICK UP OR DROP OFF AT INTERSECTION OF R02 AND P560 ROAD (BAZLEY ROAD) DROP OFF OR PICK UP AT INTERSECTION P560 AND LAGOON DRIVE. TURN RIGHT INTO LAGOON DRIVE DROP OFF OR PICK UP AT INTERSECTION OF WATERWOOD HOLIDAY COTTAGES ENTRANCE DROP OFF BAZLEY BEACH CARAVAN CAMPING RESORT.</p> <p>RETURN</p> <p>RETURN ALONG LAGOON DRIVE DROP OFF AND PICK UP WATERWOOD COTTAGES, DROP OFF OR PICK UP P560 LAGOON DRIVE TURN LEFT INTO P560 DROP OFF OR PICK UP AT THE INTERSECTION OF P560 AND R102 (KINGSDALE) TURN LEFT INTO R102 DROP OFF OR PICK UP AT THE BANANA FARM ENTRANCE. RETURN ALONG R102 DROP OFF AND PICK UP AT KWA MAHLOKOHLOKO COMPOUND PROCEED ALONG R02, DROP OFF OR PICK UP KWA BURTON INTERSECTION TURN LEFT TO ESPERANZA SEZELA ROAD DROP OFF AND PICK UP KWA NYUSWA, DROP OFF AND PICK UP AT NDLOVINI, DROP OFF PICK UP KWA JIJI JUNCTION, DROP OFF AND PICK UP KWHLANTI, DROP OFF AND PICK UP AT BENEVA INTERSECTION, DROP OFF AND PICK UP ECHIBINI, DROP OFF AND PICK UP AT ESPERANZA DRIFT STORE TURN OFF DROP OFF AND PICK UP UMZINTO RAILWAY STATION, DROP OFF AT UMZINTO MOTOR GARAGE AND PICK UP TURN RIGHT TO UMZINTO OLD MAIN ROAD AT FNB DROP OFF AND PICK UP PROCEED ALONG MAIN ROAD PICK UP AND DROP OFF UMZINTO TOWN BOARD PROCEED ALONG MAIN ROAD, DROP OFF AT QUICK FITT OR PICK UP DROP OFF OR PICK UP AT KISMET TRADING STORE PICK UP OR DROP OFF AT ADAMS DROP OFF, OR PICK UP AT CURRY BAR, DROP OFF OR PICK UP AT CHECKOUT PROCEED ALONG MAIN ROAD TURN RIGHT INTO THE TAXI RANK. (PICK UP ARE SUBJECT TO CONDITION 3 BELOW)</p>



transport

Department:
Transport
Province of KwaZulu-Natal

GAZETTE

LGKZNG16-2019-JUL

REGION: ALL

1) Application Number: APP0113424	2) Gazette Number: LGKZNG16-2019-JUL
3) Applicant: BC MKHWANAZI ID NO. 8608015344080 Association: NOT AVAILABLE	4) Applicant Address: P O BOX 16 BULWER KWA-ZULU NATAL 3244
5) Existing Licence Holder: NOT APPLICABLE ID NO. NOT APPLICABLE	6) Existing Licence Holder Address: NOT APPLICABLE
7) Type of application: NEW OPERATING LICENCE	8) Operating Licence Number: NOTAVAILABLE
9) Vehicle Type: OTHER	10) 1 X 0 (SEATED)
11) Region: UMGUNGUNDLOVU	
12.1	KZPRERC2789190 - METER TAXI AND THEIR PERSONAL EFFECTS: FROM SONGBO SUPERMARKET ON JACKSON STREET IN BULWER TO POINTS WITHIN 50 (FIFTY) KILOMETERS RADIUS AND RETURN TO SONGBO SUPERMARKET.



transport

Department:
Transport
Province of KwaZulu-Natal

GAZETTE

LGKZNG16-2019-JUL

REGION: ALL

1) Application Number: APP0113428	2) Gazette Number: LGKZNG16-2019-JUL
3) Applicant: SE MKHULISE ID NO. 7709155993081 Association: NOT AVAILABLE	4) Applicant Address: P.O. BOX 81 BULWER 3244
5) Existing Licence Holder: NOT APPLICABLE ID NO. NOT APPLICABLE	6) Existing Licence Holder Address: NOT APPLICABLE
7) Type of application: NEW OPERATING LICENCE	8) Operating Licence Number: NOTAVAILABLE
9) Vehicle Type: METERED TAXI	10) 1 X 0-8 (SEATED) + 0 (STANDING)
11) Region: UMGUNGUNDLOVU	
12.1	KZPRERC2789778 - FROM PHOLELA CENTRE IN JACKSON STREET TO 50 KILOMETRES RADIUS AND RETURN.



transport

Department:
Transport
Province of KwaZulu-Natal

GAZETTE

LGKZNG16-2019-JUL

REGION: ALL

1) Application Number: APP0113436	2) Gazette Number: LGKZNG16-2019-JUL
3) Applicant: PT DLAMINI ID NO. 6403035997089 Association: ZWARTKOP TAXI ASSOCIATION	4) Applicant Address: 3C RUSSOM STREET PIETERMARITZBURG KWAZULU-NATAL 3201
5) Existing Licence Holder: NOT APPLICABLE ID NO. NOT APPLICABLE	6) Existing Licence Holder Address: NOT APPLICABLE
7) Type of application: NEW OPERATING LICENCE	8) Operating Licence Number: LGKZN0403000039
9) Vehicle Type: MINIBUS	10) 1 X 15 (SEATED) + 0 (STANDING)
11) Region: UMGUNGUNDLOVU	
12.1	<p>2202GM238N1W00051170 - ZWARTKOP TAXI ASSOCIATION.</p> <p>1.1 FROM GUBESHE TO RETIEF STREET TERMINAL.</p> <p>INBOUND: FROM GUBESHE TERMINUS INTO AND ALONG P399 INTO ZM109, INTO MR139, INTO SWEETWATERS ROAD, INTO SWARTKOP ROAD, INTO MAYORS WALK (M80), INTO AND ALONG BERG STREET TO THE RANK AT THE CORNER OF RETIEF AND BERG STREET.</p> <p>1.2 FROM RETIEF STREET TERMINAL TO GUBESHE</p> <p>OUTBOUND: FROM RETIEF STREET TERMINAL INTO BERG STREET, LEFT INTO EAST STREET, LEFT INTO BOOM STREET, RIGHT INTO RETIEF STREET, LEFT INTO VICTORIA ROAD WHICH BECOMES WINSTON ROAD AND RIGHT INTO MAYORS WALK WHICH BECOMES SWARTKOP ROAD AND INTO SWEETWATERS ROAD (M80), INTO M139, INTO ZM109, INTO P399 AND PROCEED TO GUBESHE TERMINUS.</p>
12.2	<p>22068T22068T00051191 - HILTON COLLEGE TO PIETERMARITZBURG</p> <p>FROM HILTON COLLEGE INTO MR139, INTO HILTON (QUARRY SHOPPING CENTRE), RETURN TO N3 INTERSECTION AND RIGHT INTO N3, INTO DUNCAN MCKENZIE, AND INTO HYSLOP ROAD, INTO COMMERCIAL ROAD AND LEFT INTO LONGMARKET STREET AND LEFT INTO FREEDOM SQUARE(NEW TAXI RANK).</p> <p>FROM CITY TERMINAL (FREEDOM SQUARE), RIGHT INTO CHURCH STREET, LEFT INTO BOSHOFF STREET, INTO CHATTERTON ROAD, INTO THE N3, INTO HILTON (QUARRY SHOPPING CENTRE), RETURN TO HILTON AND PROCEED TO HILTON COLLEGE; AS PER THE FORWARD ROUTE IN REVERSE;</p> <p>FROM CITY TERMINAL (FREEDOM SQUARE), RIGHT INTO CHURCH STREET, AND LEFT INTO N8, INTO HILTON (QUARRY SHOPPING CENTRE), RETURN TO HILTON AND PROCEED TO HILTON COLLEGE AS PER THE FORWARD ROUTE IN REVERSE.</p>
12.3	<p>22068822068T00051192 - ZAYEKA TO PIETERMARITZBURG</p> <p>FROM ZAYEKA-BHEKIZIZWE SCHOOL (D1132), INTO AND ALONG P399 INTO ZM109, INTO MR139, INTO SWEETWATERS ROAD, INTO SWARTKOP ROAD, INTO MAYORS WALK (M80), INTO AND ALONG BERG STREET TO THE RANK AT THE CORNER OF RETIEF AND BERG STREET</p> <p>FROM RETIEF STREET TERMINAL INTO BERG STREET, LEFT INTO EAST STREET, LEFT INTO BOOM STREET, RIGHT INTO RETIEF STREET, LEFT INTO VICTORIA ROAD WHICH BECOMES WINSTON ROAD AND RIGHT INTO MAYORS WALK WHICH BECOMES SWARTKOP ROAD AND INTO SWEETWATERS ROAD (M80), INTO M139, INTO ZM109, INTO P399 AND PROCEED TO ZAYEKA- BHEKIZIZWE SCHOOL (D1132).</p>
12.4	<p>22068T22068T00051193 - 4.1 FROM BHOBHONOMA (D1130) TO PIETERMARITZBURGH, RETIEF STREET TERMINAL.</p> <p>INBOUND: FROM BHOBHONOMA, INTO AND ALONG P399 INTO ZM109, INTO MR139, INTO SWEETWATERS ROAD, INTO SWARTKOP ROAD, INTO MAYORS WALK (M80), INTO AND ALONG BERG STREET TO THE RANK AT THE CORNER OF RETIEF AND BERG STREET.</p> <p>4.2 FROM RETIEF STREET TERMINAL TO BHOBHONOMA (D1130).</p> <p>OUTBOUND: FROM RETIEF STREET TERMINAL INTO BERG STREET, LEFT INTO EAST STREET, LEFT INTO BOOM STREET, RIGHT INTO RETIEF STREET, LEFT INTO VICTORIA ROAD WHICH BECOMES WINSTON ROAD AND RIGHT INTO MAYORS WALK WHICH BECOMES SWARTKOP ROAD AND INTO SWEETWATERS ROAD (M80), INTO M139, INTO ZM109, INTO P399 AND PROCEED TO BHOBHONOMA.</p>
12.5	<p>22068T238N1W00051194 - 5.1 FROM EZIBONIVINI TO RETIEF STREET TERMINAL.</p> <p>INBOUND: FROM EZIBONIVINI, INTO AND ALONG P399 INTO ZM109, INTO MR139, INTO SWEETWATERS ROAD, INTO SWARTKOP ROAD, INTO MAYORS WALK (M80), INTO AND ALONG BERG STREET TO THE RANK AT THE CORNER OF RETIEF AND BERG STREET.</p> <p>5.2 FROM RETIEF STREET TERMINAL TO EZIBONIVINI (P142).</p> <p>OUTBOUND: FROM RETIEF STREET TERMINAL INTO BERG STREET, LEFT INTO EAST STREET, LEFT INTO BOOM STREET, RIGHT INTO RETIEF STREET, LEFT INTO VICTORIA ROAD WHICH BECOMES WINSTON ROAD AND RIGHT INTO MAYORS WALK WHICH BECOMES SWARTKOP ROAD AND INTO SWEETWATERS ROAD (M80), INTO M139, INTO ZM109, INTO P399 AND PROCEED TO EZIBONIVINI.</p>
12.6	<p>22068T22068T00051197 - 6.1. FROM MBUTSHANA (A3683) TO HILTON HOTEL.</p> <p>INBOUND: FROM MBUTSHANA, INTO P139 AND PROCEED TO HILTON HOTEL DIRECT.</p> <p>6.2. FROM HILTON HOTEL TO MBUTSHANA (A3683).</p> <p>OUTBOUND: FROM HILTON HOTEL, INTO P 139 AND PROCEED TO MBUTSHANA DIRECT.</p>
12.7	<p>2202GM22068T00051200 - 7.1. FROM GUBESHE TERMINUS TO SOMME STREET RANK (BELL TO HARVARD) KPH0003.</p> <p>INBOUND: FROM GUBESHE TERMINUS, INTO MR139, INTO HILTON, INTO N3, INTO CAREL ORHTMANN ROAD, INTO DISTRICT ROAD, INTO WILSON ROAD, INTO ZEEDERBURGH ROAD WHICH BECOMES MAIN ROAD, INTO MORLING STREET AND PROCEED TO SOMME STREET RANK.</p> <p>7.2. FROM SOMME STREET RANK TO GUBESHE.</p> <p>OUTBOUND: FROM SOMME STREET RANK, INTO MAIN ROAD WHICH BECOMES ZEEDERBURGH, INTO WILSON ROAD, DISTRICT ROAD, INTO CAREL ORHTMANN ROAD, INTO P367 INTO M139 AND PROCEED TO GUBESHE TERMINUS.</p>

**transport**

Department:
Transport
Province of KwaZulu-Natal

GAZETTE**LGKZNG16-2019-JUL****REGION: ALL**

12.8	<p>22068T238N1W00051202 - MBUTSHANA TO RETIEF STREET (PIETERMARITZBURG)</p> <p>FROM MBUTSHANA, INTO AND ALONG P399 INTO ZM109, INTO MR139, INTO SWEETWATERS ROAD, INTO SWARTKOP ROAD, INTO MAYORS WALK (M80), INTO AND ALONG BERG STREET TO THE RANK AT THE CORNER OF RETIEF AND BERG STREET.</p> <p>OUTBOUND</p> <p>FROM RETIEF STREET TERMINAL INTO BERG STREET, LEFT INTO EAST STREET, LEFT INTO BOOM STREET, RIGHT INTO RETIEF STREET, LEFT INTO VICTORIA ROAD WHICH BECOMES WINSTON ROAD AND RIGHT INTO MAYORS WALK WHICH BECOMES SWARTKOP ROAD AND INTO SWEETWATERS ROAD (M80), INTO M139, INTO ZM109, INTO P399 AND PROCEED TO MBUTSHANA.</p>
------	--



transport

Department:
Transport
Province of KwaZulu-Natal

GAZETTE

LGKZNG16-2019-JUL

REGION: ALL

1) Application Number: APP0113437	2) Gazette Number: LGKZNG16-2019-JUL
3) Applicant: PT DLAMINI ID NO. 6403035997089 Association: ZWARTKOP TAXI ASSOCIATION	4) Applicant Address: 3C RUSSOM STREET PIETERMARITZBURG KWAZULU-NATAL 3201
5) Existing Licence Holder: NOT APPLICABLE ID NO. NOT APPLICABLE	6) Existing Licence Holder Address: NOT APPLICABLE
7) Type of application: NEW OPERATING LICENCE	8) Operating Licence Number: LGKZN0403000040
9) Vehicle Type: MINIBUS	10) 1 X 15 (SEATED) + 0 (STANDING)
11) Region: UMGUNGUNDLOVU	
12.1	2202GM238N1W00051170 - ZWARTKOP TAXI ASSOCIATION. 1.1 FROM GUBESHE TO RETIEF STREET TERMINAL. INBOUND: FROM GUBESHE TERMINUS INTO AND ALONG P399 INTO ZM109, INTO MR139, INTO SWEETWATERS ROAD, INTO SWARTKOP ROAD, INTO MAYORS WALK (M80), INTO AND ALONG BERG STREET TO THE RANK AT THE CORNER OF RETIEF AND BERG STREET. 1.2 FROM RETIEF STREET TERMINAL TO GUBESHE OUTBOUND: FROM RETIEF STREET TERMINAL INTO BERG STREET, LEFT INTO EAST STREET, LEFT INTO BOOM STREET, RIGHT INTO RETIEF STREET, LEFT INTO VICTORIA ROAD WHICH BECOMES WINSTON ROAD AND RIGHT INTO MAYORS WALK WHICH BECOMES SWARTKOP ROAD AND INTO SWEETWATERS ROAD (M80), INTO M139, INTO ZM109, INTO P399 AND PROCEED TO GUBESHE TERMINUS.
12.2	22068T22068T00051191 - HILTON COLLEGE TO PIETERMARITZBURG FROM HILTON COLLEGE INTO MR139, INTO HILTON (QUARRY SHOPPING CENTRE), RETURN TO N3 INTERSECTION AND RIGHT INTO N3, INTO DUNCAN MCKENZIE, AND INTO HYSLOP ROAD, INTO COMMERCIAL ROAD AND LEFT INTO LONGMARKET STREET AND LEFT INTO FREEDOM SQUARE(NEW TAXI RANK). FROM CITY TERMINAL (FREEDOM SQUARE), RIGHT INTO CHURCH STREET, LEFT INTO BOSHOFF STREET, INTO CHATTERTON ROAD, INTO THE N3, INTO HILTON (QUARRY SHOPPING CENTRE), RETURN TO HILTON AND PROCEED TO HILTON COLLEGE; AS PER THE FORWARD ROUTE IN REVERSE; FROM CITY TERMINAL (FREEDOM SQUARE), RIGHT INTO CHURCH STREET, AND LEFT INTO N8, INTO HILTON (QUARRY SHOPPING CENTRE), RETURN TO HILTON AND PROCEED TO HILTON COLLEGE AS PER THE FORWARD ROUTE IN REVERSE.
12.3	22068822068T00051192 - ZAYEKA TO PIETERMARITZBURG FROM ZAYEKA-BHEKIZIZWE SCHOOL (D1132), INTO AND ALONG P399 INTO ZM109, INTO MR139, INTO SWEETWATERS ROAD, INTO SWARTKOP ROAD, INTO MAYORS WALK (M80), INTO AND ALONG BERG STREET TO THE RANK AT THE CORNER OF RETIEF AND BERG STREET FROM RETIEF STREET TERMINAL INTO BERG STREET, LEFT INTO EAST STREET, LEFT INTO BOOM STREET, RIGHT INTO RETIEF STREET, LEFT INTO VICTORIA ROAD WHICH BECOMES WINSTON ROAD AND RIGHT INTO MAYORS WALK WHICH BECOMES SWARTKOP ROAD AND INTO SWEETWATERS ROAD (M80), INTO M139, INTO ZM109, INTO P399 AND PROCEED TO ZAYEKA- BHEKIZIZWE SCHOOL (D1132).
12.4	22068T22068T00051193 - 4.1 FROM BHOBHONOMA (D1130) TO PIETERMARITZBURGH, RETIEF STREET TERMINAL. INBOUND: FROM BHOBHONOMA, INTO AND ALONG P399 INTO ZM109, INTO MR139, INTO SWEETWATERS ROAD, INTO SWARTKOP ROAD, INTO MAYORS WALK (M80), INTO AND ALONG BERG STREET TO THE RANK AT THE CORNER OF RETIEF AND BERG STREET. 4.2 FROM RETIEF STREET TERMINAL TO BHOBHONOMA (D1130). OUTBOUND: FROM RETIEF STREET TERMINAL INTO BERG STREET, LEFT INTO EAST STREET, LEFT INTO BOOM STREET, RIGHT INTO RETIEF STREET, LEFT INTO VICTORIA ROAD WHICH BECOMES WINSTON ROAD AND RIGHT INTO MAYORS WALK WHICH BECOMES SWARTKOP ROAD AND INTO SWEETWATERS ROAD (M80), INTO M139, INTO ZM109, INTO P399 AND PROCEED TO BHOBHONOMA.
12.5	22068T238N1W00051194 - 5.1 FROM EZIBONIVINI TO RETIEF STREET TERMINAL. INBOUND: FROM EZIBONIVINI, INTO AND ALONG P399 INTO ZM109, INTO MR139, INTO SWEETWATERS ROAD, INTO SWARTKOP ROAD, INTO MAYORS WALK (M80), INTO AND ALONG BERG STREET TO THE RANK AT THE CORNER OF RETIEF AND BERG STREET. 5.2 FROM RETIEF STREET TERMINAL TO EZIBONIVINI (P142). OUTBOUND: FROM RETIEF STREET TERMINAL INTO BERG STREET, LEFT INTO EAST STREET, LEFT INTO BOOM STREET, RIGHT INTO RETIEF STREET, LEFT INTO VICTORIA ROAD WHICH BECOMES WINSTON ROAD AND RIGHT INTO MAYORS WALK WHICH BECOMES SWARTKOP ROAD AND INTO SWEETWATERS ROAD (M80), INTO M139, INTO ZM109, INTO P399 AND PROCEED TO EZIBONIVINI.
12.6	22068T22068T00051197 - 6.1. FROM MBUTSHANA (A3683) TO HILTON HOTEL. INBOUND: FROM MBUTSHANA, INTO P139 AND PROCEED TO HILTON HOTEL DIRECT. 6.2. FROM HILTON HOTEL TO MBUTSHANA (A3683). OUTBOUND: FROM HILTON HOTEL, INTO P 139 AND PROCEED TO MBUTSHANA DIRECT.
12.7	2202GM22068T00051200 - 7.1. FROM GUBESHE TERMINUS TO SOMME STREET RANK (BELL TO HARVARD) KPH0003. INBOUND: FROM GUBESHE TERMINUS, INTO MR139, INTO HILTON, INTO N3, INTO CAREL ORHTMANN ROAD, INTO DISTRICT ROAD, INTO WILSON ROAD, INTO ZEEDERBURGH ROAD WHICH BECOMES MAIN ROAD, INTO MORLING STREET AND PROCEED TO SOMME STREET RANK. 7.2. FROM SOMME STREET RANK TO GUBESHE. OUTBOUND: FROM SOMME STREET RANK, INTO MAIN ROAD WHICH BECOMES ZEEDERBURGH, INTO WILSON ROAD, DISTRICT ROAD, INTO CAREL ORHTMANN ROAD, INTO P367 INTO M139 AND PROCEED TO GUBESHE TERMINUS.

**transport**

Department:
Transport
Province of KwaZulu-Natal

GAZETTE**LGKZNG16-2019-JUL****REGION: ALL**

12.8	<p>22068T238N1W00051202 - MBUTSHANA TO RETIEF STREET (PIETERMARITZBURG)</p> <p>FROM MBUTSHANA, INTO AND ALONG P399 INTO ZM109, INTO MR139, INTO SWEETWATERS ROAD, INTO SWARTKOP ROAD, INTO MAYORS WALK (M80), INTO AND ALONG BERG STREET TO THE RANK AT THE CORNER OF RETIEF AND BERG STREET.</p> <p>OUTBOUND</p> <p>FROM RETIEF STREET TERMINAL INTO BERG STREET, LEFT INTO EAST STREET, LEFT INTO BOOM STREET, RIGHT INTO RETIEF STREET, LEFT INTO VICTORIA ROAD WHICH BECOMES WINSTON ROAD AND RIGHT INTO MAYORS WALK WHICH BECOMES SWARTKOP ROAD AND INTO SWEETWATERS ROAD (M80), INTO M139, INTO ZM109, INTO P399 AND PROCEED TO MBUTSHANA.</p>
------	--



transport

Department:
Transport
Province of KwaZulu-Natal

GAZETTE

LGKZNG16-2019-JUL

REGION: ALL

1) Application Number: APP0113439	2) Gazette Number: LGKZNG16-2019-JUL
3) Applicant: BPG ZULU ID NO. 6404010591087 Association: NYANDEZULU TAXI ASSOCIATION	4) Applicant Address: P O BOX 42500 IZOTSHA 4240
5) Existing Licence Holder: NOT APPLICABLE ID NO. NOT APPLICABLE	6) Existing Licence Holder Address: NOT APPLICABLE
7) Type of application: NEW OPERATING LICENCE	8) Operating Licence Number: LGKZN1003000242
9) Vehicle Type: MINIBUS	10) 1 X 15 (SEATED) + 0 (STANDING)
11) Region: UGU-OGWINI	
12.1	<p>2206LS22067A10054998 - GUGULETHU TO PORT SHEPSTONE</p> <p>1. GUGULETHU D916, OKHALWENI, MADLALA, RAILWAY TRACKING, TURN RIGHT TO R55 NORTON FARM. NYANDEZULU RANK, KWANTAKA, BOMELA CHURCH, FAITH CHURCH, KWATATA, NQOKO BOTTLE STORE, MDLUNGWANA, SANGWENI RANK, BETENIA, SPORT GROUND, FLUSNER FARM SETTLEMENT STORE, TURN LEFT IZOTSHA ROBOTS, ZEST, APOSTODEN, MEMEZI, NORWEGIAN CHURCH, KZT, JOIN N2 MARBURG AND TURN RIGHT MANDELA DRIVE GATES, PORT NATAL, TAJ HOTEL, TURN LEFT ROBOTS AND RIGHT INTO PORT SHEPSTONE RANK DIRECT AND RETURN.</p> <p>(THESE ARE PICKING AND DROPPINGS).</p> <p>ALTERNATIVE 1.</p> <p>GUGULETHU D916 OKHALWENI, MADLALA, RAILWAY TRACKING, TURN LEFT ON R55 PADDOCK ROAD, TURN LEFT AT PLANGWENI, MATHANGE, MADLALA, MANSFIELD FARM, LAYNETTE ROAD, D178 MCHUNU STORE, MBUMBAZI, TURN OFF NORTON FARM, NYANDEZULU TAXI RANK, PROCEED WITH PICKUPS AND DROPS ON PARAGRAPH 01 TURN LEFT AT ROBOT T O RIDER STREET TO PORT SHEPSTONE TAXI RANK DIRECT AND RETURN.</p> <p>ALTERNATIVE 2.</p> <p>GUGULETHU D916 OKHALWENI SPORT GROUNDS, COMMUNITY HALL ESIKHALENI, MZINDLE, KWA MAFU, NO. 1 THINGWANA BRIDGE, MADWALENI, KWAMAFU NO2, RAILWAY TRACKING TURN RIGHT R55 USING ROUTE STATE ON PARAGRAPH 02.</p> <p>ALTERNATIVE 3.</p> <p>GUGULETHU D916 OKHALWENI, MADLALA, NSANGWINI, MADLALA TURN RIGHT TO R55 NYANDEZULU, KWANTAKA, BOMELA, KWATATA, ASSEMBLIES OF GOD, SANGWENI, BUYANI, CROSS IZOTSHA ROBOTS P55, FOSI, TURN LEFT MYOLA, DRIVE INN, MC DONALD FARM, NASH GARAGE, BOBOYI RIVER, OSLO BEACH 01, OSLO BEACH 02, DAWN VIEW, SHIP WRECK, HOSPITAL, CORNER STREET, MCARTHUR STREET REYNOLD STREET, DENNIS SHEPSTONE STREET, QUARRY ROAD CROSS ROBOT AT NELSON MANDELA DRIVE INTO RIDER STREET INTO PORT SHEPSTONE TAXI RANK DIRECT AND RETURN.</p>
12.2	<p>22067A22067A00054999 - NYANDEZULU TO PORT SHEPSTONE</p> <p>NYANDEZULU TAXI RANK, MBUTHWENI, SHABENI, THINGWANA RIVER, DAFELENI STORE ROAD #42, MAPHUMULO, NKOMO, DLANGENI ESIKHALENI, NDUMENI FARM TURN OFF DIP TANK, WESELI, BHULUNGA, THAFENI KWALHONGWA, BHEQU, BRIDGE, INSINGIZI SCHOOL D1055 BACK TO P55 PROCEED TO PORT SHEPSTONE USING PARAGRAPH 01 DIRECT AND RETURN NYANDEZULU P55 PROCEED TO PORT SHEPSTONE TURN RIGHT TO KWAMAMTOLO STORE ROAD A2408, SHIBE TO MASELE, MBELE MKHIZE, MATOTO TURN AROUND PROCEED AND JOIN R55 TO PORT SHEPSTONE TAXI RANK.</p>
12.3	<p>2206F42206EZ00055000 - NYANDEZULU TO MARGATE</p> <p>FROM OHLANGENI (BOUNDARIES), EZIMANGWENI, MAVUNDLA SCHOOL TURN SHELEMBE FLUSNERS FARM, STAND PIPE, MSIKABA A2410, SANGWENI TAXI RANK, BETHANI SPORT GROUND, BUYANI, CROSS ROBOTS P55, FOSI, SHELLY BEACH BUS STOP, TURN RIGHT AND JOIN R620. PICK & PAY, UNION MOTORS, ST MIKES DROP OFF R620, UVONGO BUS STOP, DOUGLAS MITCHEL BIRD PARK DROP OFF, FEDERATED TIMBERS, MANABA, LUCKYS LOMAN, MIDAS, INTO MARINE DRIVE, ROAD, INTO R620, TO MARGATE TAXI.</p>
12.4	<p>2206EZ2206EZ00055001 - SANGWENI TO MARGATE</p> <p>FROM SANGWENI TAXI RANK TURN LEFT TO ROAD D1014, MZOTHO PICK UP, ZULU GUMBI, MTOLO PICK UP, NKOSI NDWALANE, IZOTSHA RIVER BOUNDARY TURN AROUND TO R55 TOWARDS, MARGATE DIRECT AND RETURN.</p>
12.5	<p>22067A22067A00055002 - ESIGQONGWENI TO PORT SHEPSTONE</p> <p>ESIGQOKWENI CRÈCHE, MACHI, TURN RIGHT INTO P55 INYANDEZULU KWANTAKA, BOMELA CHURCH, FAITH MISSION, KWATATA, NQOKO BOTTLE STORE, MDLUNGWANA, SANGWENI, RANK, BETINIA, SPORT GROUND, KLUSNER FARM SETTLEMENT STORE, TURN LEFT IZOTSHA ROBOTS, ZEST, APOSTOLIDEN, MEMEZI, NORWEGIAN CHURCH, KZT JOIN N2 MARBURG AND TURN RIGHT INTO MANDELA DRIVE, BATES, PORT SHEPSTONE TAXI RANK DIRECT AND RETURN.</p>
12.6	<p>22067A2206EZ00055003 - ESIGQONGWENI TO MARGATE</p> <p>FROM ESIGQOKWENI CRÈCHE MACHU TURN RIGHT INTO P55 INYANDEZULU KWANTAKA, BOMELA CHURCH, FAITH MISSION, KWATATA, NQOKO BOTTLE STORE, MDLUNGWANA, SANGWENI RANK, BETINA SPORT GROUND, KLUSNER FARM SETTLEMENT STORE, GO THROUGH IZOTSHA ROBOTS, KWAFOSI, SOUTH COAST MALL, JOIN R620. SHELLY BEACH BUS STOP, UNION MOTORS, ST MITCHEL, UVONGO BUS STOP, DOUGLAS MITCHEL, BIRD PARK DROP OFF, FEDERATED TIMBERS, MANABA, LUCKY LOMATI, MIDAS, TURN LEFT AT ROBOT INTO MARINE DRIVE, MARGATE HOTEL, MARGATE SANDS, TURN RIGHT INTO UPLAND ROAD AND TURN RIGHT INTO ERASMUS ROAD, SAPS, AND TURN LEFT INTO R620 TO MARGATE TAXI RANK DIRECT AND RETURN USING THE SAME ROUTE.</p>



transport

Department:
Transport
Province of KwaZulu-Natal

GAZETTE

LGKZNG16-2019-JUL

REGION: ALL

1) Application Number: APP0113443	2) Gazette Number: LGKZNG16-2019-JUL
3) Applicant: ZM GAMA ID NO. 6710250484084 Association: MADADENI TAXI OWNERS ASSOCIATION	4) Applicant Address: P.O BOX 60128 INGQAYIZIVELE 2957
5) Existing Licence Holder: CP HLATSHWAYO ID NO. 5407140417082	6) Existing Licence Holder Address: P.O. BOX 50700 OSIZWENI NEWCASTLE KWA-ZULU NATAL 2952
7) Type of application: NORMAL TRANSFER	8) Operating Licence Number: LGKZN0103000442
9) Vehicle Type: MINIBUS	10) 1 X 15 (SEATED) + 0 (STANDING)
11) Region: AMAJUBA	
12.1	2202BR2202BR00057631 - MADADENI TO ALL SECTIONS FROM MADADENI SHOPRITE SHOPPING CENTRE TO ALL SECTIONS WITHIN MADADENI TOWNSHIP. PICK AND DROP TO AND FROM AND TURN TO MADADENI SHOPRITE SHOPPING CENTRE.
12.2	2202BQ2100F500057632 - NEWCASTLE TAXI RANK TO NEWCASTLE TOWNLANDS FROM TAXI RANK INTO TERMINUS STREET TURN LEFT AT VOORTREKKER STREET TURN LEFT INTO KIRKLAND STREET, TURN LEFT INTO ALLEN STREET, PROCEED STRAIGHT TURN RIGHT AT DRAKENSBURG DRIVE PROCEED STRAIGHT, VIA MONTE VISTA, TURN LEFT INTO AQUAMARINE DRIVE, TURN RIGHT INTO AMETHYST ROAD PROCEED STRAIGHT TURN RIGHT AT DRAKENSBURG DRIVE, TURN LEFT INTO VICTORIA ROAD PROCEED STRAIGHT VIA AMAJUBA LODGE, CHECKERS SHOPPING CENTRE, TURN RIGHT AT ROBOT INTO ALLEN STREET PICK AND DROP TO AND FROM. RETURN WITH SAME ROUTE TO NEWCASTLE TAXI RANK.
12.3	2100F52202BQ00057662 - NEWCASTLE TO NORMANDEEN FROM NEWCASTLE TAXI RANK EXIT WITH TERMINUS STREET TURN LEFT WITH SUTHERLAND STREET TURN RIGHT WITH SCOTT STREET TO LENNOXTON WITH ROAD P39 TO NORMANDIEN PICK AND DROP RETURNING USING SAME ROUTE.
12.4	2202BR2202BR00057620 - MADADENI (JOBSTOWN / EMASONDEZA) TO MADADENI FROM KWADANISA STOP JOBSTOWN, TURN RIGHT ON ROAD D1335, VIA ZUKA TRUST FARM, TURN LEFT JOBSTOWN SCHOOL AND ISIKHALISEZWE S. PRIMARY SCHOOL, PROCEED ACROSS THEKU RIVIA MASKRAAL PROCEED STRAIGHT, ENTER SECTION MADADENI, TURN RIGHT AT ISCOR HOSTEL, VIA ISCOR HOSTEL (INGQAYI HOSTEL) PROCEED STRAIGHT TURN LEFT AT EMATSHENI AMHLOPHE, TURN RIGHT AT CORNER HOUSE KWAMDLALOSE PROCEED STRAIGHT TURN LEFT SHOPRITE CHECKERS ENTER CHECKERS APPROVED TAXI RANK OFF-LOAD AND RETURN WITH SAME ROUTE TO MASONDEZA. ALTERNATIVE ROUTE FROM KWAMDLALOSE CORNER HOUSE PROCEED STRAIGHT VIA CHECKERS SHOPPING CENTER, VIA SECTION3 CLINIC, TURN RIGHT AT ROAD INTERSECTION PROCEED STRAIGHT VIA KWASIBALI TURN LEFT AT METHODIST CHURCH PROCEED STRAIGHT VIA SECTION 1 TAXI RANK VIA EKHUZANI, VIA EMBONGOLWENI, VIA BP GARAGE, VIA IKHWEZI SECTION, VIA MADADENI POLICE STATION AT THE ROBOT TURN LEFT PROCEED STRAIGHT ENTER MAGISTRATE AND WELFARE OFFICE PARKING AND LOAD / OFFLOAD. RETURN THE SAME ROUTE TO MADADENI CHECKERS.
12.5	2202BR2202BR00057621 - MADADENI TO MADADENI (SIBHASHA KILBARCHAN) FROM NEWCASTLE TAXI RANK, TURN LEFT INTO TERMINUS STREET, TURN RIGHT AT VOORTREKKER STREET, TURN LEFT AT KIRKLAND STREET, AND TURN RIGHT AT ALLEN STREET. ALTERNATIVE. FROM NEWCASTLE TAXI RANK, TURN RIGHT AT TERMINUS STREET, TURN LEFT AT SUTHERLAND STREET, TURN LEFT AT HOSPITAL VIA PROVINCIAL HOSPITAL NEWCASTLE PRISON TURN RIGHT INTO ALLEN STREET, PROCEED TURN RIGHT INTO 1 LADYSMITH ROAD, TURN RIGHT TO INDIAN VILLAGE RETURN SAME ROUTE ACROSS N11, LEFT INTO KILBARCHEN VILLAGE, TURN LEFT AT 4TH AVENUE RETURN SAME ROUTE TURN LEFT INTO INGAGANE ROAD, TURN LEFT TO KILBARCHEN GOLF CLUB RETURN SAME ROUTE TURN LEFT, AT BUTHELEZI STREET VIA OLD POWERSTATION, PROCEED STRAIGHT INTO INGAGANE TOWNSHIP TURN LEFT INTO INGAGANE CLUB INTO 3RD AVENUE AT INGAGANE TOWNSHIP OFFICE RETURN WITH SAME ROUTE TO MADADENI. ALTERNATIVE. ROUTE FROM NEWCASTLE TAXI RANK PROCEED ACROSS TERMINUS STREET, TURN LEFT AT VOORTREKKER STREET, TURN RIGHT AT KIRKLAND STREET, PROCEED STRAIGHT TURN LEFT AT SUTHERLAND STREET VIA PICK N PAY SHOPPING CENTER VIA TECHNIKON SA. TURN LEFT AT HOSPITAL STREET PROCEED STRAIGHT TURN RIGHT ALLEN STREET VIA ARBOR PARK SUBURB, TURN LEFT ENTER N11 TURN RIGHT INTO P483 ROAD TO MADADENI, OSIZWENI AND UTRECHT, TURN RIGHT KARBOCHEM VIA KARBOCHEM PROCEED STRAIGHT VIA ROY POINT CEMETERY, PROCEED STRAIGHT ENTER VEZIBUHLE SETTLEMENT (KNOWN AS EMPONGPONGWENI) RETURN WITH THE SAME ROUTE TO NEWCASTLE APPROVED TAXI RANK. ALTERNATIVE TO ROUTE 11 TURN RIGHT TO BALLANGEIGCH AND RETURN AND TURN LEFT TO VEZIBUHLE.
12.6	2100F52202BQ00057623 - NEWCASTLE TO NEWCASTLE (IMPONDO/BAHLOKAZI) FROM NEWCASTLE APPROVED TAXI RANK, TURN RIGHT AT TERMINUS STREET, TURN LEFT AT GURTHELAND STREET, TURN RIGHT AT SCOTTS STREET, VIA PICK N PAY SHOPPING CENTRE, PROCEED STRAIGHT VIA CAPRICORNIA HOTEL, ENTER BOUNDARY STREET AT LENOXTON TOWNSHIP, PROCEED VIA CALTEX GARAGE (PETROL), VIA RICHVIEW CIVIC HALL, VIA BABS SCRAP YARD, VIA NCANDU COMBINED SCHOOL, TURN LEFT AT CHEMSFORD ROAD, VIA FARMERS ASSOCIATION AUCTION SALE, TURN RIGHT TO ROAD B302 TO EKUSENI YOUTH DEVELOPMENT CENTRE, ENTER CHEMSFORD ROAD, PROCEED STRAIGHT. AT CHEMSFORD DAM, TURN RIGHT INTO ROAD R621 TO BAHLOKAZI HIGH SCHOOL. RETURN WITH THE SAME ROAD R621 FROM HAIGH SCHOOL VIA CHEMSFORD WATER WORKS. RETURN WITH THE SAME ROUTE FROM GIJIMA SCHOOL R621, TURN RIGHT AT CHEMSFORD DAM. RETURN WITH THE SAME ROUTE TO NEWCASTLE APPROVED TAXI RANK.
12.7	2100F582025L10057652 - NEWCASTLE TO BETHAL FROM NEWCASTLE TAXI RANK EXIT WITH VOLTREKKER STREET AND TURN LEFT TO R4 KIRKLAND STREET AND TURN LEFT TO 31 ALLEN STREET ENTER TO VOLKRUST WITH LAINGSNEK TO AMEEFOORT N1 ENTER WITH SCHEPING STREET, TURN LEFT TO SYBRANDS VAN NIE KERK STREET R39 TO MARGEZON ENTER WITH R39 TURN RIGHT TO R17, TURN RIGHT TO R39 TO BETHAL TURN LEFT N17 ERMELO ROAD ENTER TO BETHAL SCHWEPING STREET, TURN LEFT TO CHURCH STREET TURN LEFT AND TURN RIGHT TO CLER STREET TO APPROVED TAXI RANK TO BETHAL AND RETURN USING THE SAME ROUTE.



transport

Department:
Transport
Province of KwaZulu-Natal

GAZETTE

LGKZNG16-2019-JUL

REGION: ALL

1) Application Number: APP0113448	2) Gazette Number: LGKZNG16-2019-JUL
3) Applicant: TVW XOLO ID NO. 7412185489085 Association: BAMBANANI TAXI ASSOCIATION(KZN)	4) Applicant Address: P.O BOX 1814 MARGATE 4275
5) Existing Licence Holder: NOT APPLICABLE ID NO. NOT APPLICABLE	6) Existing Licence Holder Address: NOT APPLICABLE
7) Type of application: NEW OPERATING LICENCE	8) Operating Licence Number: LGKZN1003000492
9) Vehicle Type: MINIBUS	10) 1 X 13 (SEATED) + 0 (STANDING)
11) Region: UGU-OGWINI	
12.1	2206FG220BGG00194259 - PORT EDWARD TO WOZA / NZIMAKWE ROUTE. FROM PORT EDWARD TAXI RANK TURN RIGHT INTO MAIN ROAD ROBOT, PROCEED R61 TOLL TOWARDS MARGATE, PROCEED R61 PALM BEACH, TURN LEFT TOWARDS IZINGOLWENI. NZIMAKWE ROAD ---TARR ROAD, PROCEED TO MUNSTER ROAD ?MUNSTER SHOPPING CENTRE, TURN RIGHT INTO IZINGOLWENI GRAVEL ROAD PASS JERICHO STORE PICK UP AND DROP OFF AT GATE STORE, THONGASI ROAD D097, TURN RIGHT D0861- WOZA ROAD, PROCEED STRAIGHT ALONG WOZA ROAD, TURN LEFT TO PORT EDWARD TAXI RANK.
12.2	2206FG220BGG00194260 - PORT EDWARD - XOLO/ GCILIMA ROUTE FROM PORT EDWARD / XOLO/ GCILIMA ROUTEPORT EDWARD TAXI RANK TOWARDS XOLO ROUTE TRIBAL AREA, PORT EDWARD/ IZINGOLWENI TARR ROAD, TURN RIGHT PENDUKA TOWARDS GCILIMA AND MARGATE TAXI RANK, PROCEED WITH GRAVEL ROAD --- PENDUKA MANZAMHLOPHE GRAVEL ROAD, PROCEED PASS JABULANI STORE D1095 GRAVEL XOLO SERVICE GRAVEL ROAD, PROCEED ALONG TOWARDS GCILIMA, KWA MKHIZE STORE ? DROP OFF AND PICK UP, TURN LEFT TO D1092 NKOTHANENI, TURN AROUND AT NKOTHANENI/THUTHUKA TAXI RANK, TURN RIGHT OKHUSHWINI GRAVEL ROAD, THOKOTHE ROAD SERVICE DELIHLAZO TAXI RANK, TURN AROUND SAME BACK.
12.3	2206FG22067A00194261 - PORT EDWARD TO PORT SHEPSTONE FROM PORT EDWARD TAXI RANK TURN RIGHT TO THE ROBOT, AT THE ROBOT TURN LEFT TO R1 AND PROCEED WITH R61 TOWARDS MUNSTER PICK UP AND DROP OFF AT MUNSTER, PROCEED TO TRAFALGAR PICK UP AND DROP OFF AND PROCEED TOWARDS SAN LAMEER PICK UP AND DROP OFF MARINA BEACH PROCEED TOWARDS SOUTHBROOM BUS STOP PICK UP AND DROP. PROCEED STRAIGHT WITH R61, TURN LEFT TO ALFORD ROAD AND TURN RIGHT WITH ALFORD TO R620, PROCEED WITH R620 MARINE DRIVE TO MANABA PICK UP AND DROP OFF AT MANABA BUS STOP, PROCEED WITH MARINE DRIVE UVONGO PICK UP AND DROP OFF UVONGO BUS STOP, PROCEED TO ST MICHAELS PICK UP AND DROP OFF AT ST MICHAELS, PROCEED TO SHELLY BEACH STOP AT ABRI SPIES PICK UP AND DROP OFF, PROCEED WITH MARINE DRIVE TOWARDS MC DONALDS FARM STOP AND DROP OFF PORT SHEPSTONE TECHNIKON PROCEED WITH R61TURN RIGHT AT QUARRY ROAD INTERSECTION TURN LEFT IN BAZLEY ROAD TURN LEFT INTO CORNNER ROAD TURN RIGHT IN MC ARTHUR STREET TURN RIGHT IN DENNIS SHEPSTONE TURN LEFT IN RYDER STREET ACROSS NELSON MANDELA INTO PORT SHEPSTONE TAXI RANK SAME ROUTE BACK TO PORT EDWARD.(CHANGE OF STARTING POINT) AS PER THE DECISION OF THE BOARD.
12.4	2206EV2206EZ00194264 - MVUTSHINI TO MARGATE. FROM MVUTSHINI STAR POINTS TAXI RANK, PROCEED WITH GRAVEL ROAD TO MANKUNTSHANE PICK UP AT MBHELE BUS STOP, TURN RIGHT TO D1091 AT BANGUNI STORE PICK UP BANGUNI STORE, PROCEED THEN TURN LEFT INTO GRAVEL ROAD OATLANDS TOWARDS GAMALAKHE, TURN RIGHT INTO FASCADALE ROAD TO RAMSGATE PICK UP AND DROP OFF RAMSGATE TURN LEFT WITH R620 TO MARGATE-PROCEED WITH MARINE DRIVE TURN RIGHT TO MARGATE TAXI RANK, SAME ROUTE BACK TO MVUTSHINI.
12.5	2206EO2206EZ00194265 - 8.GCILIMA ROUTE TO MARGATE. FROM GCILIMA TAXI RANK, GCILIMA ROAD, MARGATE SERVICE TURN LEFT NKAMPINI MBAMBI HIGH SCHOOL PICK UP AND DROP OFF. MQADI STOPPING ZONE TURN RIGHT D203 BHOKODISA, STOP AT MHLABULUNGILE SCHOOL, THANDOKUHLE / SHAKA STORE DROP OFF AND PICK UP, PROCEED ALONG D203, TURN LEFT AT R61 TOWARDS MARGATE, TURN LEFT AT RAMSGATE TURN OFF, TURN LEFT IN MARINE DRIVE, TURN RIGHT INTO EMOYENI TAXI RANK, AND RETURN OPPOSITE ROUTE BACK.
12.6	220BGY2206EZ00194266 - .LAMONT ROUTE- MARGATE . FROM MANKUNTSHANE RANK, TURN RIGHT GRAVEL ROAD D1091, STOP MLONDE HIGH SCHOOL, PROCEED ALONG D1091 GRAVEL ROAD, DLAMINI STOP PICK UP AND DROP OFF, MTHOMBOTHI SCHOOL STOPPING ZONE, PROCEED ALONG TO LUDIMALA CLINIC --- PICK UP AND DROP OFF ZONE, LAMONT BIG STOP ? DROP OFF AND PICK UP ? DIP TANK, TURN OFF TO SERVICE ROAD NGWEMABALA, TURN TOWARDS SUNDUZA TAXI RANK. USE THE SAME ROUTE BACK TO MARGATE TAXI RANK AND RETURN.
12.7	220BGG2206EZ00194262 - PORT EDWARD TO MARGATE. FROM PORT EDWARD TAXI RANK TURN RIGHT TO THE ROBOT, AT THE ROBOT TURN LEFT TO R1 AND PROCEED WITH R61 TOWARDS MUNSTER PICK UP AND DROP OFF AT MUNSTER, PROCEED TO TRAFALGAR PICK UP AND DROP OFF AND PROCEED TOWARDS SAN LAMEER PICK UP AND DROP OFF MARINA BEACH PROCEED TOWARDS SOUTHBROOM BUS STOP PICK UP AND DROP OFF, PROCEED STRAIGHT WITH R61, TURN LEFT TO ALFORD ROAD AND TURN RIGHT WITH ALFORD TO R620, PROCEED WITH R620 TO EMOYENI TAXI RANK, SAME ROUTE BACK TO THE RANK.
12.8	2206EO2206EZ00194263 - GCILIMA TO MARGATE GCILIMA TAXI RANK. FROM GCILIMA R-D MARGATE, SERVICE TURN LEFT NKAMPINI-MBAMBI HIGH SCHOOL PICK UP DROP OFF MQADI STOPPING ZONE, TURN RIGHT D203-BHOKODISA, STOP AT MHLABULUNGILE SCHOOL, THANDOKUHLE STORE/SHAKA STORE DROP OFF AND PICK UP, PROCEED ALONG D203, TURN LEFT R61 TOWARDS MARGATE, TURN LEFT AT RAMSGATE TURN OFF, TURN RIGHT AT ALFORD AVENUE, TURN LEFT IN MARINE DRIVE, TURN INTO EMOYENI TAXI RANK, RETURN SAME BACK TO GCILIMA.
12.9	220BGG2206FG00194258 - PORT EDWARD / BRAEMAR/IZINGOLWENI/ MARGATE ROUTE STARTING POINT -- BREMER ROAD, IZINGOLWENI, PORT EDWARD TURN LEFT INTO BREMER ROAD. PROCEED ALONG BREMER ROAD TOWARDS IZINGOLWENI, TURN RIGHT- GRAVEL ROAD BREMER /NZIMAKWE ROAD, ENKONENI STORE- DROP OFF AND PICK UP, PROCEED ALONG GRAVEL ROAD -- ENKONENI TOWARDS NZIMAKWE, PROCEED ALONG, PASS ENTABENI SCHOOL, PROCEED SOMPISI STORE, TURN LEFT D861 TO WOZA, PROCEED TO BHAMBULA TAXI RANK, THONGASI ROAD TOWARDS PORT EDWARD, PROCEED PASS THONGASI SCHOOL, THONGASI TAXI RANK, BALULA ROAD, TURN RIGHT TOWARDS PORT EDWARD TAXI RANK, SAME ROUTINE BACK.



transport

Department:
Transport
Province of KwaZulu-Natal

GAZETTE

LGKZNG16-2019-JUL

REGION: ALL

1) Application Number: APP0113449	2) Gazette Number: LGKZNG16-2019-JUL
3) Applicant: MP NDLOVU ID NO. 8406166152083 Association: NOT AVAILABLE	4) Applicant Address: P O BOX 16 BULWER 3244
5) Existing Licence Holder: NOT APPLICABLE ID NO. NOT APPLICABLE	6) Existing Licence Holder Address: NOT APPLICABLE
7) Type of application: NEW OPERATING LICENCE	8) Operating Licence Number: NOTAVAILABLE
9) Vehicle Type: METERED TAXI	10) 1 X 0-8 (SEATED) + 0 (STANDING)
11) Region: UMGUNGUNDLOVU	
12.1	KZPRERC2788504 - METER TAXI AND THEIR PERSONAL EFFECTS: FROM PHOLELA CENTRE T5 JACKSON STREET BULWER TO POINTS WITHIN 50 KILOMETER (50KM) RADIUS THERFROM AND RETURN.



transport

Department:
Transport
Province of KwaZulu-Natal

GAZETTE

LGKZNG16-2019-JUL

REGION: ALL

1)	Application Number: APP0113451	2)	Gazette Number: LGKZNG16-2019-JUL
3)	Applicant: ES SHANGE ID NO. 5608140721080 Association: GAMALAKHE TAXI OWNERS ASSOCIATION	4)	Applicant Address: PO BOX 731 SHELLY BEACH 4265
5)	Existing Licence Holder: IM SHANGE ID NO. 5310165677087	6)	Existing Licence Holder Address: PO BOX 731 SHELLY BEACH 4265
7)	Type of application: DECEASED TRANSFER AND NEW OPERATING LICENCE AND CONVERSION	8)	Operating Licence Number: 1273888
9)	Vehicle Type: MINIBUS TAXI	10)	1 X 9-16 (SEATED) + 0 (STANDING)
11)	Region: UGU-OGWINI		
12.1	2206EX22067A00055114 - GAMALAKHE TO PORT SHEPSTONE VIA SHELLY BEACH ROUTE DESCRIPTION: FROM GAMALAKHE TOWNSHIP, OUR TAXIS PROCEED STRAIGHT TO ST MICHAELS USING KNOX GORE ROAD, TURN LEFT ONTO MARINE DRIVE, PROCEED TO R620, TURN RIGHT ONTO R012, TURN LEFT ONTO BAZLEY STREET, TURN RIGHT ONTO REYNOLD STREET, TURN LEFT ONTO DENNIS SHEPSTONE STREET AND BACK, TURN LEFT ONTO RYDER STREET, TURN LEFT ONTO BAZLEY STREET, TURN LEFT ONTO REYNOLD STREET, TURN LEFT ONTO MBANGO VALLEY AND BACK, TURN LEFT ONTO ALBERVILLE ROAD, TURN LEFT ONTO UMZIMKHULU SUGAR MILL ROAD /OLD DURBAN ROAD, TURN RIGHT ONTO N2 AND BACK TO R102, TURN LEFT ONTO MAIN HARDING THROUGH ESCOMBE STREET, TURN RIGHT ONTO REYNOLD STREET OR STRAIGHT TO AIKEN STREET, TURN RIGHT ONTO R102/ N2, TURN LEFT ONTO R620 BACK TO GAMALAKHE USING THE ROUTE MENTIONED ABOVE. STOPPING POINTS. FROM GAMALAKHE TOWNSHIP, INKULU, EMQOLOMBENI, QINABOUT, ESIGEDLENI, KWAXABA AND THEMBELIHLE PICKING AND DROPPING OFF PASSENGERS IN THE FOLLOWING AREA:- ST MICHAELS, SURF BAY, MYOLA, BEAXH TERMINUS, DAWN VIEW, OLD MAC DONALD, SHELLY BEACH, DRIVE IN NASH SERVICE STATION, ESAVIDI TECHNICAL COLLEGE, ZEBRA-MBANGO VALLEY, OGWINI REGIONAL OFFICE, PICKS PAY, PORT SHEPSTONE PROVINCIAL HOSPITAL, PORT SHEPSTONE POST OFFICE SHOPRITE CHECKERS, O.K. FURNITURE STORE, PORT SHEPSTONE HIGH SCHOOL, PORT SHEPSTONE JUNIOR PRIMARY, PORT SHEPSTONE SENIOR PRIMARY, SUID-NATAL HOERSKOO, SUID-NATAL PRIMERE SKOOL, PORT SHEPSTONE PRIMARY, PORT SHEPSTONE SECONDARY SCHOOL, JAI HINDU PRIMARY, R.A. ENGAR PRIMARY, MARBURG PRIMARY, MERLEWOOD PRIMARY, MERLEWOOD SECONDARY, MARBURG SECONDARY, MERLEWOOD PRIMARY AND MERLEWOOD PRE-PRIMARY SCHOOL. DECISION: APPROVED.		
12.2	2206EX22067A00056412 - GAMALAKHE TO PORT SHEPSTONE ROUTE DESCRIPTION: FROM GAMALAKHE TOWNSHIP, TURN LEFT ONTO IZOTSHA/ OLD MAIN BUSHVALE ROAD, TURN RIGHT ONTO R102, TURN LEFT ONTO MAIN HARDING ROAD TO ESCOMBE STREET, TURN RIGHT ONTO AIKEN STREET, TURN LEFT ONTO REYNOLD STREET, TURN LEFT ONTO BAZLEY STREET, TURN RIGHT ONTO N2/R102, TURN LEFT ONTO R620, TURN LEFT ONTO MARINE DRIVE, TURN LEFT TO MARGATE TOWN, TURN RIGHT ONTO ERASMUS ROAD, PROCEED ONTO WARTSKI DRIVE, PROCEED TO ROOSEVELDT ROAD, TURN LEFT ONTO TEDDER ROAD AND BACK, TURN LEFT ONTO BOBBY LOCK ROAD, TURN ONTO LOUIS BOTH AVENUE, TURN LEFT ONTO LINKS ROAD, PROCEED TO BOBBY LOCK ROAD, AND TURN RIGHT ONTO BUSHVALE ROAD OR FROM BOBBY LOCK ROAD TURN RIGHT TO LINKS ROAD, TURN LEFT TO TEDDER ROAD, PROCEED TO ALEXANDER ROAD, TURN LEFT ONTO BUSHVALE ROAD TO GAMALAKHE OR BACK TO PORT SHEPSTONE. STOPPING POINTS: PICK UP AND DROP OF PASSENGERS FROM THE FOLLOWING AREAS:- GAMALAKHE TOWNSHIP, INKULU, QINABOUT, ESIGEDLENI, KWAXABA, EMQOLOMBENI, MARBURG, PORT SHEPSTONE TOWN, ZEBRA / MBANGO VALLEY, OGWINI REGIONAL OFFICE, NASH SERVICE STATION, PORT SHEPSTONE / ESAVIDI TECHNICAL COLLEGE, PORT SHEPSTONE HOSPITAL, PICK 'N PAY, PORT SHEPSTONE POST OFFICE, O.K. FURNITURE, SHOPRITE CHECKERS, OLD MAC DONALD, DAWN VIEW, BEACH TERMINUS, MYOLA, SURF BAY, ST MICHAEL'S SHELLY BEACH, ESKOM, IVUNGU, IKOMITI EZINYONINI, MANABA FEDERATED TIMBERS, BP GARAGE, ENGINE GARAGE, SPAR SUPERMARKET, MANABA, ENKONGWENI, MARGATE TOWN, CHECKERS, SHOPRITE TOWN, CHECKERS, SHOPRITE CHECKERS, CHECKERS, MARGATE POLICE STATION, PICK 'N PAY, VILLAGE OF HAPPINESS, MARGATE SPORTS SCHOOL, MARGATE PROVINCIAL HOSPITAL, MARGATE PRE-PRIMARY, MARGATE PRIMARY, MARGATE AIRPORT, SOUTH COAST ACADEMY, KWAGXAGXA, EZINSIMBINI/ LUSTRE PLATING KWAMALANDELA, MARGATE EXTENSION 3&7.		
12.3	2206EX22067A00056413 - GAMALAKHE TO PORT SHEPSTONE VIA IZOTSHA FROM GAMALAKHE TOWNSHIP PROCEED TO LAMALIA, TURN LEFT ONTO IZOTSHA/ BUSHVALE ROAD, PROCEED TO MARBURG, TURN LEFT ONTO HARDING ROAD/ N2 AND BACK, TURN LEFT ONTO UMZIMKHULU SUGAR MILL ROAD, TURN RIGHT ONTO ALBERSVILLE ROAD, TURN RIGHT ONTO MBANGO VALLEY ROAD AND BACK, TURN RIGHT ONTO ALBERSVILLE ROAD, PROCEED ONTO REYNOLD STREET, TURN RIGHT ONTO DENNIS PORT SHEPSTONE STREET, PROCEED TO MARINE DRIVE AND BACK, TURN RIGHT ONTO REYNOLD STREET, TURN LEFT ONTO BAZLEY STREET, TURN LEFT ONTO R102, TURN LEFT ONTO R102, TURN LEFT ONTO AIKEN STREET AND TURN LEFT ONTO ESCOMBE STREET AND BACK TO GAMALAKHE. STOPPING POINTS: GAMALAKHE - MARGATE TAXI OWNERS ASSOCIATION'S TAXIS TRANSPORT PASSENGERS FROM GAMALAKHE TOWNSHIP, INKULU, QINABOUT, ESIGEDLENI, EMQOLOMBENI AND THEMBELIHLE FULL OF PASSENGERS PICKING AND DROPPING OF PASSENGERS IN THE FOLLOWING AREA:- IZOTSHA, EMQAMULEZWENI, SKOGHEIM, MARBURG BATES AND PORT SHEPSTONE TOWN, PICK AND DROP OFF LEARNERS AT MARBURG SECONDARY, MERLEWOOD SECONDARY, MERLEYWOOD PRIMARY, MERLEWOOD PRE-PRIMARY. MARBURG PRIMARY, R.A. ENGAR PRIMARY, PORT SHEPSTONE PRIMARY, JAI HINDU PRIMARY, PORT SHEPSTONE SECONDARY, PORT SHEPSTONE JUNIOR AND SENIOR PRIMARY, SUID-NATAL HOERSKOO, PORT SHEPSTONE PROVINCIAL HOSPITAL, PORT SHEPSTONE HIGH SCHOOL, PICK 'N PAY, PORT SHEPSTONE POST OFFICE, O.K. FURNITURE, SHOPRITE CHECKERS AND BACK TO GAMALAKHE TOWNSHIP..		
12.4	2206EX22067A00056418 - GAMALAKHE VIA MARGATE TO PORT SHEPSTONE ROUTE DESCRIPTION MARGATE - GAMALAKHE TAXI OWNERS ASSOCIATION TAXIS FROM THEIR PICK UP POINT IN MARGATE TOWN PICK UP PASSENGERS FROM MARGATE USING MARINE DRIVE, TURN RIGHT ONTO ERASMUS ROAD, PROCEED TO WARTSKI DRIVE, ROOSEVELDT STREET, TURN RIGHT ONTO ALEXANDER ROAD, TURN RIGHT ONTO TEDDER STREET, PROCEED TO LOUIS BOTHA AVENUE, LINKS ROAD, BOBBY LOCK AND BACK TO PETER ROAD, PROCEED TO ROOSEVELDT STREET, WARTSKI DRIVE, TURN LEFT ONTO R620, PROCEED TO MARINE DRIVE, TURN RIGHT ONTO R102, TURN LEFT ONTO BAZLEY STREET, TURN RIGHT ONTO CONNER STREET, TURN LEFT ONTO REYNOLD STREET, TURN LEFT ONTO DENNIS SHEPSTONE STREET, AND BACK TO RYDER STREET, TURN RIGHT ONTO ESCOMBE STREET, TURN LEFT ONTO ROBINSON STREET, TURN LEFT ONTO REYNOLD STREET, TURN LEFT ONTO MBANGO VALLEY ROAD AND BACK, TURN LEFT ONTO ALBERSVILLE ROAD, TURN LEFT ONTO UMZIMKHULU/OLD DURBAN ROAD, TURN RIGHT ONTO N2 AND BACK. TURN LEFT ONTO MAIN HARDING ROAD, PROCEED TO ESCOMBE STREET, RETURN TO MARGATE USING THE SAME ROUTE AS MENTIONED ABOVE. STOPPING POINTS: OUR TAXIS FROM OUR PICK UP POINTS IN MARGATE PICK UP AND DROP OFF PASSENGERS FROM THE FOLLOWING AREAS: CHECKERS, PRIDE AND PRIDE, MARGATE TOWN, MARGATE POLICE STATION, PICK 'N PAY, SHOPRITE CHECKERS, MARGATE SPORTS SCHOOL, MARGATE PRE - PRIMARY, VILLAGE OF HAPPINESS, MARGATE PRIVATE HOSPITAL, EXTENSION 8&7, MARGATE AIRPORT, EZINSIMBINI, /LUSTRE PLATING, KWAMALANDELA, KWAGXAGXA, SOUTH COAST ACADEMY, ENKONGWENI, MANABA, EZINYOWINI, KOMITI, ST MICHAEL'S, SURF BAY, ESKOM, SHELLY BEACH, MYOLA, BEACH TERMINUS, DRIVE INN, DAWN VIEW/OLD MAC DONALD, NASH SERVICE STATION, PORT SHEPSTONE/ESYIDI TECHNICAL COLLEGE, DUWINI REGIONAL OFFICE, OSLO BEACH, /ZEBRA/ UMBAGO VALLEY, PICK 'N PAY, PORT SHEPSTONE HIGH SCHOOL, PORT SHEPSTONE PROVINCIAL HOSPITAL, PORT SHEPSTONE JUNIOR PRIMARY, PORT SHEPSTONE SENIOR PRIMARY, SUID NATA HOER SKOOL, PORT SHEPSTONE SENIOR PRIMARY, PORT SHEPSTONE PRIMARY, PORT SHEPSTONE SECONDARY, JAIHINDU, MARBURG PRIMARY, MERLEWOOD PRIMARY, MERLEWOOD PRE/PRIMARY, MERLEWOOD SECONDARY, MARBURG SECONDARY, AND BACK TO MARGATE USING THE ABOVE MENTIONED ROUTE. DECISION: APPROVED.		



transport

Department:
Transport
Province of KwaZulu-Natal

GAZETTE

LGKZNG16-2019-JUL

REGION: ALL

12.5	<p>2206EX2206EZ00055111 - GAMALAKHE TO MARGATE.</p> <p>FROM GAMALAKHE TAXI RANK, TURN RIGHT INTO BUSHVALE ROAD, TURN LEFT INTO BOBBY LOCK, TURN RIGHT INTO TEDDER ROAD AND BACK, TURN LEFT ONTO LOUIS BOTHA AVENUE, TURN RIGHT INTO BOBBY LOCK, TURN, RIGHT ONTO LINKS ROAD, TURN RIGHT ONTO ROOSEVELDT ROAD, PASS SEASLOPES, PROCEED TO WARTSKI DRIVE, THROUGH ERASMUS ROAD, TURN RIGHT ONTO MARINE DRIVE, PROCEED TO R620 THROUGH TO MARINE DRIVE, TURN RIGHT ONTO R102, TURN LEFT ONTO BAZLEY STREET, TURN LEFT ONTO REYNOLD STREET, TURN LEFT ONTO DENNIS SHEPSTONE STREET AND BACK, TURN LEFT ONTO RYDER STREET, TURN RIGHT ONTO ESCOMBE STREET, TURN LEFT ONTO REYNOLD, TURN LEFT ONTO MBANGO VALLEY ROAD AND BACK TO ALBERSVILLE ROAD, TURN LEFT ONTO UMZIMKHULU SUGAR MILL ROAD PROCEED TO MARBURG, TURN RIGHT ONTO R102 AND BACK, TURN LEFT ONTO MAIN HARDING ROAD OR PROCEED TO R102 AND BACK TO PORT SHEPSTONE.</p> <p>STOPPING POINTS.</p> <p>FROM GAMALAKHE TOWNSHIP, INKULU, QINABOUT, ESIGEDLENI, EMQOLOMBENI, ESIKHALENI, THEMBAHLIHE AND KWAXABA TO MARGATE, PICKING UP AND DROPPING OFF PASSENGERS IN THE FOLLOWING AREA: MARGATE EXTENSION3&7, EZINSIMBI/ LUSTRE PLATING, MARGATE PRIVATE HOSPITAL MARGATE SPORT SCHOOL, MARGATE PRE-PRIMARY SCHOOL, MARGATE PRIMARY SCHOOL, SOUTH COAST ACADEMY, MARGATE POLICE STATION, VILLAGE OF HAPPINESS, CHECKERS, PICK N PAY, SHOPRITE CHECKERS, KWAMALANDELA, KWAGXAGXA, ENKONGWENI, MANABA, EZINYONINI, IVUNGU, IKOMITI ST MICHAEL'S SURF BAY, SHELLY BEACH, MYOLA BEACH TERMINUS, OLD MAC DONALD, DRIVE-IN, DAWN VIEW, NASH SERVICE STATION, PORT SHEPSTONE / ESAVIDI TECHNICAL COLLEGE, OGWINI REGIONAL OFFICE, OSLO BEACH, ZEBRA/MBANGO VALLEY, PICK 'N PAY, PORT SHEPSTONE PROVINCIAL HOSPITAL, PORT SHEPSTONE POST OFFICE, SHOPRITE CHECKERS IN PORT SHEPSTONE TOWN, PORT SHEPSTONE HIGH SCHOOL, PORT SHEPSTONE JUNIOR PRIMARY SCHOOL, PORT SHEPSTONE SENIOR PRIMARY, SUID-NATAL HOERSKOO, PORT SHEPSTONE PRIMARY SCHOOL, PORT SHEPSTONE SECONDARY SCHOOL, JAIHINDU PRIMARY SCHOLL, MARBURG SECONDARY SCHOOL, MARBURG PRIMARY SCHOOL, R.A ENGAR PRIMARY SCHOOL, MERLEWOOD SECONDARY SCHOOL, MERLEWOOD PRIMARY SCHOOL AND SUID-NATAL PRIMERE SKOOL, AND BACK.</p>
12.6	<p>2206EX2206EZ00056417 - GAMALAKHE VIA MARGATE VIA IVUNGU/ST MICHAEL/SHELLY BEACH/IZOTSHA ROUTE DESCRIPTION:</p> <p>FROM GAMALAKHE TOWNSHIP OUR TAXIS PROCEED ONTO LAMALIA STRAIGHT TO ST MICHAEL'S, TURN LEFT ONTO MARINE DRIVE, PAST SURF BAY, ESKOM, SHELLY BEACH AND BACK STILL USING MARINE DRIVE, TURN LEFT INTO MARGATE TOWN, TURN RIGHT ONTO ERASMUS ROAD, PROCEED TO WARTSKI DRIVE ONTO ROOSEVELDT STREET PICKING UP AND DROPPING OF PASSENGERS, PROCEED ONTO TEDDER STREET, ACROSS BOBBY LOCK AND BACK, USING THE SAME ROUTE AS MENTIONED - ABOVE BACK TO GAMALAKHE TOWNSHIP.STOPPING POINTS: MARGATE - GAMALAKHE ASSOCIATION'S TAXIS PICK UP AND DROP OFF PASSENGERS FROM GAMALAKHE TOWNSHIP, INKULU, THEMBAHLIHE, EMQOLOMBENI, ENSAMUWINI, QIMAABOUT, ESIGEDLENI, KWAXABA, ST MICHAELS, SHELLY BEACH, IVUNGU EZINYONINI, MANABA, ENKONGWENI, MARGATEIN TOWN, VILLAGE OF HAPPINESS, MARGATE PRIVATE HOSPITAL, MARGATE SPORT SCHOOL, MARGATE PRE-PRIMARY, MARGATE PRIMARY, SOUTH COAST ACADEMY, AND EZINSIMBINI, LUSTRE PLATING OR VIA ZOTSHA USING BUSHYVALE ROAD ZOTSHA, TURN RIGHT ONTO R89, IE SHELLY BEACH, JOIN MARINE DRIVE TO MARGATE.</p>



transport

Department:
Transport
Province of KwaZulu-Natal

GAZETTE

LGKZNG16-2019-JUL

REGION: ALL

1) Application Number: APP0113452	2) Gazette Number: LGKZNG16-2019-JUL
3) Applicant: TM MAGWAZA ID NO. 8502275639083 Association: MPUMALANGA AND DISTRICT TAXI ASSOCIATION	4) Applicant Address: D 1426 MPUMALANGA T/SHIP HAMMERSDALE 3700
5) Existing Licence Holder: DS MAGWAZA ID NO. 6310085767082	6) Existing Licence Holder Address: D1426 MPUMALANGA TOWNSHIP 4031
7) Type of application: DECEASED TRANSFER	8) Operating Licence Number: LGKZN1503001054
9) Vehicle Type: MINIBUS	10) 1 X 15 (SEATED) + 0 (STANDING)
11) Region: DURBAN WEST	
12.1	22065P22065Q00052034 - MPUMALANGA TAXI RANK TO CATO RIDGE AND ABBATOIR. FROM MPUMALANGA TAXI RANK – MEYIWA MAIN ROAD, TURN LEFT 2011 STREET, TURN RIGHT 74095 STREET, TURN LEFT P385 BECOMING R103/P1-3, TURN LEFT P423 / EDDY HAGAN, DRIVE INTO CATO RIDGE ABBATTOIR TAXI RANK AND RETURN BACK ON THE SAME ROUTE.
12.2	22065P22065F10052033 - MPUMALANGA – CAMPERDOWN. INBOUND: FROM MPUMALANGA. ROUTE: P385, N3, P418, CHURCH STREET, VR PLANK SQUARE TO CAMPERDOWN TAXI RANK – ADJACENT TO CAMPERDOWN STATION (KPC0021). OUTBOUND: FROM CAMPERDOWN TAXI RANK – ADJACENT TO CAMPERDOWN STATION (KPC0021) ROUTE: VR PLANK SQUARE, SHEPSTONE, BISHOP, P418, N3, P385 TO MPUMALANGA.
12.3	22065P22065P00052035 - MPUMALANGA TAXI RANK TO UMLAAS ROAD. INBOUND: FROM MPUMALANGA TAXI RANK, TURN RIGHT TO MEYIWA MAIN ROAD, TURN LEFT 2011 STREET, TURN RIGHT 74095 STREET, TURN LEFT P385, TURN LEFT R603. ROUTE: GEORGEDALE, CATO RIDGE, CAMPERDOWN DESTINATION UMLAAS ROAD. OUTBOUND: FROM UMLAAS ROAD, R603, N3, MPUMALANGA / INCHANGA / CATO RIDGE OFF-RAMP – JOIN R103, TURN RIGHT GEORGEDALE ROAD, MEYIWA MAIN ROAD. ROUTE: CAMPERDOWN, CATO RIDGE, GEORGEDALE DESTINATION MPUMALANGA TOWNSHIP (ALL SECTIONS INCLUDING EMALANGENI).
12.4	22065P22019O10052040 - MPUMALANGA TAXI RANK TO MATATIELE. INBOUND: FROM MPUMALANGA TAXI RANK, TURN RIGHT TO MEYIWA ROAD, TURN LEFT TO GEORGEDALE ROAD, JOIN R103, N3 TO PIETERMARITZBURG, AND TURN OFF TO R56 UMLAAS ROAD. ROUTE: RICHMOND, IXOPO, UMZIMKHULU, KOSTAD TO OFFLOAD MATATIELE, MARKET STREET, STATION ROAD, INTO MATATIELE TAXI RANK. OUTBOUND: FROM MATATIELE TAXI RANK, STATION ROAD, MARKET ROAD 56 TO UMLAAS ROAD ROUTE: UMLAAS ROAD, CAMPERDOWN, CATO RIDGE GEORGEDALE TO MPUMALANGA TOWNSHIP AND EMALANGENI.
12.5	22065K2206R400052047 - MPUMALANGA TO WESTMEAD FROM MPUMALANGA TAXI RANK ON MEYIWA MAIN ROAD, TURN LEFT 2011 STREET, TURN RIGHT 74095 STREET, TURN RIGHT P385, TURN RIGHT N3, PASS MARIANHILL TOLL PLAZA, LEFT RICHMOND ROAD, LEFT WESTMEAD ROAD, LEFT ALEXANDER ROAD, RIGHT TRAFFORD ROAD, LEFT RICHMOND ROAD, LEFT SWANFIELD ROAD, LEFT INTO TAXI HOLDING ON COMMERCIAL ROAD AND RETURN BACK ON THE SAME ROUTE TO ALL UNITS WITHIN MPUMALANGA
12.6	22065K2206LS00052048 - MPUMALANGA TAXI RANK TO DURBAN. FROM MPUMALANGA TAXI RANK ON MEYIWA MAIN ROAD, TURN LEFT 2011 STREET, TURN RIGHT 74095 STREET, TURN RIGHT P385, TURN RIGHT N3, PASS MARIANHILL TOLL PLAZA, OR N8, LEFT M13, LEFT OLD MAIN ROAD PINETOWN, RIGHT STAPLETON ROAD, LEFT M13, LEFT N3, TURN LEFT INTO BEREA ROAD NORTH, RIGHT INTO BEREA ROAD, INTO WEST STREET, LEFT TURN RUSSELL STREET AND RANK AT THE INTERSECTION OF RUSSELL STREET AND PINE STREET. ALTERNATIVE ROUTE. FROM BEREA ROAD NORTH, INTO OLD DUTCH ROAD, INTO ALICE STREET, TURN RIGHT INTO GREY STREET, BECOMING BROAD STREET, RIGHT TURN SMITH STREET, RIGHT TURN RUSSELL STREET AND PROCEED TO RANK AS ABOVE, RETURN TRIP – FROM RANK AT THE INTERSECTION OF PINE STREET, LEFT TURN INTO N3, FROM THE N3 DRIVE BACKWARDS ON THE SAME ROUTE AS THE FORWARD TRIP.
12.7	22065K22065K00052050 - CHARTER SERVICE FROM MPUMALANGA TAXI RANK TO POINT WITHIN THE PROVINCE OF KZN ONLY. NO PICKING UP OR SETTING DOWN OF PASSENGERS EN ROUTE.



transport

Department:
Transport
Province of KwaZulu-Natal

GAZETTE

LGKZNG16-2019-JUL

REGION: ALL

12.8	<p>22065P22068T10052032 - MPUMALANGA - PIETERMARITZBURG (VIA CHURCH STREET).</p> <p>INBOUND: FROM MPUMALANGA, P385, N3, N3/P338 (UMLAAS ROAD) INTERCHANGE, N3, MARKET ROAD INTERCHANGE, N3, BHAMBATHA (GREYTOWN), CHURCH, MASUKWANA (EAST), BOOM STREET TO BOOM / RETIEF TAXI TERMINAL (KP0013).</p> <p>OUTBOUND: FROM BOOM / TAXI TERMINAL (KP0013), BOOM STREET, MASUKWANA STREET (EAST), ECHO ROAD, ORTHMANN, N3, N3/P338 (UMLAAS ROAD), INTERCHANGE, N3, P385.</p> <p>ALTERNATIVE – INBOUND</p> <p>(A) P385, N3, P418, CHURCH STREET, VR PLANK SQUARE (CAMPERDOWN TAXI RANK KP0021, VR PLANK SQUARE, SHEPSTONE, BISHOP, P418, N3 / P338 (UMLAAS ROAD) INTERCHANGE, N3, MARKET ROAD INTERCHANGE, N3, BHAMBATHA (GREYTOWN), CHURCH STREET, MASUKWANA (EAST), BOOM.</p> <p>(B) P385, N3, P418, CHURCH STREET, VR PLANK SQUARE (CAMPERDOWN TAXI RANK KP0021), VR PLANK SQUARE, SHEPSTONE, BISHOP, P418, N3 / P338 (UMLAAS ROAD), INTERCHANGE, N3, MARKET ROAD INTERCHANGE, N3, ARMITAGE, CHATTERTON, BOSHOF, BOOM STREET, RETIEF STREET, PIETERMARITZ STREET, PINE STREET, BOOM STREET.</p> <p>ALTERNATIVE – OUTBOUND,</p> <p>(A) BOOM STREET, MASUKWANA (EAST), ECHO, ORTHMANN, N3, N3 / P338 (UMLAAS ROAD) INTERCHANGE, P418, CHURCH STREET, VR PLANK SQUARE, SHEPSTONE, BISHOP, P418, N3, P385.</p> <p>RESTRICTIONS: ALONG MARKET ROAD, OFF-RAMP TO MARKET ROAD, ON-RAMP, ONLY OFFLOADING OF PASSENGERS IS PERMITTED. THE LOADING OF PASSENGERS ALONG THIS SECTION OF THE ROUTE IS NOT PERMITTED.</p>
12.9	<p>22065P22065P00052043 - MPUMALANGA TO HAMMERSDALE</p> <p>FROM (ORIGIN): MPUMALANGA TAXI RANK ON MEYIWA MAIN ROAD, TURN LEFT 2011 STREET, TURN RIGHT 74095 STREET, TURN RIGHT P385, RIGHT TURN KELLY ROAD, TURN LEFT ANDERSON ROAD ELANGENI INDUSTRIES AND RETURN BACK ON THE SAME ROUTE TO ALL UNITS WITHIN MPUMALANGA (INCLUDING EMALANGENI)</p>
12.10	<p>22065P2206RK00052046 - MPUMALANGA TAXI RANK TO PINETOWN.</p> <p>8. FROM MPUMALANGA TAXI RANK ON MEYIWA MAIN ROAD, TURN LEFT 2011 STREET, TURN RIGHT 74095 STREET, TURN RIGHT P385, TURN RIGHT N3, LEFT M13, PASS EVERTON, MAYTIME STORES, KLOOF, LEFT TURN OLD MAIN ROAD, RIGHT ANDERSON ROAD, LEFT TURN STANFIELD LANE, RIGHT INTO HILL STREET BUS RANK AND RETURN BACK ON THE SAME ROUTE TO ALL UNITS WITHIN MPUMALANGA.</p>



transport

Department:
Transport
Province of KwaZulu-Natal

GAZETTE

LGKZNG16-2019-JUL

REGION: ALL

1) Application Number: APP0113470	2) Gazette Number: LGKZNG16-2019-JUL
3) Applicant: SD NALA ID NO. 8610265361087 Association: MOLWENI WYEBANK TAXI ASSOCIATION	4) Applicant Address: 14 BLOFIELD NEW GERMANY PINETOWN KWA-ZULU NATAL 3610
5) Existing Licence Holder: DD MHLANZI ID NO. 5102245404081	6) Existing Licence Holder Address: P O BOX 138 LINK HILLS KWA-ZULU NATAL 3652
7) Type of application: NORMAL TRANSFER	8) Operating Licence Number: LGKZN1503000863
9) Vehicle Type: MINIBUS	10) 1 X 15 (SEATED) + 0 (STANDING)
11) Region: DURBAN WEST	
12.1	2206O52206NE00047574 - CHARTER SERVICE FROM MOLWENI TAXI RANK TO POINT WITHIN THE PROVINCE OF KZN ONLY, NO PICKING UP OR SETTING OF PASSENGERS AT EN ROUTE.
12.2	2206O52206OY00047572 - MOLWENI TO HILLCREST. FROM MOLWENI TAXI RANK TURN RIGHT TO INANDA ROAD AND TURN LEFT OLD MAIN ROAD (R103) PROCEED TO A TAXI STOP NEAR BUS TOYOTA AND THEN TURN BACK AT ASHLEY DRIVE TO HILLCREST TAXI RANK AND RETURN TO MOLWENI BY THE SAME ROUTE.
12.3	2206O52206PE00047575 - MOLWENI TO WATERFALL. FROM MOLWENI TAXI RANK, TURN RIGHT TO INANDA ROAD AND TURN LEFT TO LINK RD AND THEN TURN RIGHT TO ROCK ROAD AND THEN TURN RIGHT INTO INANDA ROAD AND DRIVE INTO WATERFALL TAXI RANK AND THEN BACK TO MOLWENI TAXI RANK ALONG THE SAME ROUTE.
12.4	2206NE2206RK00047577 - HILLCREST TO PINETOWN. FROM HILLCREST TAXI RANK LEFT INANDA ROAD, LEFT OLD MAIN ROAD, TURN LEFT TO M3 AND TURN LEFT TO OLD MAIN ROAD AND THEN TURN RIGHT TO ANDERSON ROAD AND INTO ANDERSON ROAD TAXI RANK AND RETURN TO HILLCREST TAXI RANK.
12.5	2206O52206OY00047578 - MOLWENI TO KLOOF FROM MOLWENI TAXI RANK TURN RIGHT TO INANDA ROAD AND TURN LEFT TO LINK ROAD AND TURN RIGHT INTO BRIDLE ROAD AND PROCEED PAST KRANSKLOOF NATURE RESERVE PROCEED ON KLOOF FALLS ROAD INTO CHURCH ROAD TURN RIGHT INTO OLD MAIN ROAD INTO VILLAGE SHOPPING CENTRE AND RETURN.
12.6	2206O52206LS00047579 - MOLWENI TO DURBAN AND RETURN FROM MOLWENI TAXI RANK TURN RIGHT TO INANDA ROAD, LEFT OLD MAIN ROAD THEN TURN LEFT INTO M3 AND LEFT INTO N3 AT PARADISE VALLEY AND PROCEED INTO DURBAN, TURN LEFT INTO BEREA ROAD NORTH, INTO OLD DUTCH ROAD, TURN RIGHT INTO MARKET ROAD, RIGHT INTO UNIVERSITY AVENUE, RIGHT TO LANCERS ROAD, RIGHT INTO WILLS ROAD PROCEED INTO THE ALLOCATED TAXI RANK. RETURN. FROM WILLS ROAD TAXI RANK, RIGHT INTO WARWICK AVENUE / MARKET ROAD, LEFT INTO WEST STREET, LEFT INTO RUSSEL STREET AND PROCEED DIRECTLY TO THE WESTERN FREEWAY (N8) AND RETURN TO MOLWENI TAXI RANK ALONG THE SAME ROUTE IN THE OPPOSITE DIRECTION.
12.7	2206OZ2206PA00047581 - WYEBANK TO NEW GERMANY - PINETOWN AND RETURN FROM WYEBANK TAXI RANK TURN LEFT TO HILLTOP ROAD, AND TURN LEFT INTO CRESCENT THEN TURN RIGHT INTO HILLTOP ROAD, TURN RIGHT INTO WYEBANK ROAD, AND TURN LEFT INTO GLAMIS ROAD, THEN CROSS INTO SANDER ROAD AND TURN LEFT INTO CONVENTRY AVENUE AND LEFT INTO SHEPSTONE ROAD, RIGHT INTO BLASE ROAD AND TURN RIGHT INTO CHELSEA AVENUE AND LEFT INTO ESCOM ROAD, LEFT VALLEY VIEW ROAD, RIGHT INTO LENNER ROAD, LEFT INTO FALCON ROAD, RIGHT INTO OTTO VOLEK ROAD, THEN PROCEED ON STAPLETON ROAD, RIGHT INTO OLD MAIN ROAD, RIGHT INTO ESCOM ROAD, LEFT INTO SUFFERT STREET, RIGHT INTO MASON STREET, RIGHT INTO OPPENHEIMER STREET, LEFT INTO DEVON ROAD RIGHT INTO OPPENHEIMER STREET, RIGHT INTO BEVISS ROAD, LEFT INTO CHERRY ROAD, LEFT INTO HENWOOD ROAD AND TURN AROUND ON HENWOOD ROAD TO REJOIN CHERRY ROAD, LEFT INTO CHERRY ROAD, LEFT INTO CROMPTON STREET, RIGHT INTO HALIFAX ROAD TO REJOIN CROMPTON STREET ALONG CROMPTON STREET, RIGHT INTO SCOTT ROAD, LEFT INTO MANORS ROAD, LEFT INTO GLENUGIE ROAD, THEN PROCEED ON MOODIE STREET, RIGHT INTO HILL STREET THEN JOIN ANDERSON ROAD AND RANK AT ANDERSON ROAD TAXI RANK AND RETURN TO WYEBANK ALONG THE SAME ROUTE.
12.8	2206OZ2206RK00047582 - WYEBANK TO PINETOWN AND RETURN 8.1 FROM WYEBANK TAXI RANK TURN LEFT TO CIRCLE DRIVE, PROCEED AND TURN RIGHT TO ORCHID AVENUE AND TURN LEFT INTO DAISY LANE AND TURN RIGHT INTO ALMOND AVENUE AND RIGHT INTO ALOE AVENUE AND LEFT INTO CHERRY ROAD, AND TURN RIGHT INTO CIRCLE DRIVE AND RIGHT INTO WYEBANK ROAD AND TURN RIGHT INTO THUTHUKA DRIVE AND LEFT INTO WYEBANK ROAD, RIGHT INTO UMUNGA ROAD, LEFT UMUNGA ROAD RIGHT MDONI CRESCENT, LEFT UMUNGA ROAD, RIGHT WYEBANK ROAD THEN TURN LEFT INTO GLAMIS ROAD AND TURN RIGHT INTO GORDON PIRRIE CRESCENT AND RIGHT INTO GLAMIS ROAD THEN TURN RIGHT INTO BOSSE STREET AND RIGHT INTO BOHMER ROAD CROSS INTO HIGH STREET, TURN RIGHT INTO CAMPBELL ROAD WHICH BECOMES GLENUGIE ROAD AND TURN RIGHT INTO KINGS ROAD AND LEFT INTO ANDERSON ROAD INTO ANDERSON ROAD TAXI RANK AND RETURN BY THE SAME ROUTE TO WYEBANK TAXI RANK. 8.2 FROM WYEBANK TAXI RANK TURN LEFT INTO UMUNGA ROAD, THEN TURN RIGHT INTO UMDONI CRESCENT AND TURN LEFT INTO UMUNGA ROAD AND LEFT INTO WYEBANK ROAD AND RIGHT INTO THUTHUKA DRIVE AND LEFT INTO WYEBANK ROAD, THEN LEFT INTO GLAMIS ROAD, TURN RIGHT INTO BOSSE STREET, RIGHT INTO BOHMER ROAD THEN CROSS INTO HIGH STREET AND RIGHT INTO MANORS ROAD AND RIGHT INTO DOONE ROAD, LEFT INTO BEARE DRIVE, CROSS TO JOIN FAIRVIEW CRESCENT AND RIGHT INTO FERNLEIGH ROAD LEFT INTO TYRONE SPY, RIGHT INTO PADFIELD ROAD AND LEFT INTO MANORS ROAD, TURN RIGHT INTO GLENUGIE ROAD AND TURN RIGHT INTO KINGS ROAD AND LEFT INTO ANDERSON ROAD INTO ANDERSON ROAD TAXI RANK AND RETURN BY THE SAME ROUTE TO WYEBANK TAXI RANK. 8.3 FROM WYEBANK TAXI RANK TURN RIGHT INTO DAHLIA DRIVE, RIGHT INTO ZAMOKUHLE ROAD AND TURN RIGHT INTO ROCK AND TURN RIGHT INTO WYEBANK ROAD, RIGHT INTO MARIEVALE DRIVE AND TURN RIGHT INTO KRANTZVIEW ROAD AND TURN LEFT INTO EDWIN SWALES ROAD AND PROCEED INTO KLOOFLANDS ROAD AND LEFT INTO BUCKINGHAM ROAD AND LEFT INTO EMOLWENI ROAD AND RIGHT INTO DAN PIENAAR ROAD, LEFT INTO DOUGLAS ROAD AND TURN LEFT INTO KLOOF FALLS ROAD AND RIGHT INTO IMPANGELE ROAD, TURN LEFT INTO ABELIA ROAD AND RIGHT INTO CHURCH ROAD, PROCEED TO WILLINGDON AVENUE TURN RIGHT INTO PIONEER ROAD, PROCEED INTO OLD MAIN ROAD, AND TURN LEFT INTO VILLAGE ROAD LEFT INTO M13 AND TURN LEFT INTO OLD MAIN ROAD AND RIGHT INTO ANDERSON ROAD INTO ANDERSON TAXI RANK AND RETURN BY THE SAME ROUTE TO WYEBANK TAXI RANK.



transport

Department:
Transport
Province of KwaZulu-Natal

GAZETTE

LGKZNG16-2019-JUL

REGION: ALL

12.9	2206OZ2206R400049196 - 9 WYEBANK AND WESTMEAD AND RETURN
	FROM WYEBANK TAXI RANK TURN RIGHT INTO FANNIN ROAD, PROCEED TO UMGABABA ROAD AND TURN BACK BY THE SAME ROAD AND TURN RIGHT INTO WYEBANK ROAD, PROCEED TO PIONEER ROAD, TURN LEFT INTO M13 AND RIGHT INTO RICHMOND ROAD, TURN RIGHT TO TRAFFORD ROAD, HILLCLIMB ROAD INTO GOODWOOD ROAD, PROCEED TO P.M.C. GROUP AND RETURN BY THE SAME ROUTE AND TURN RIGHT INTO HILLCLIMB ROAD, TURN LEFT INTO SUKUZA ROAD, TURN RIGHT INTO KYLAMI ROAD, TURN LEFT INTO CIRCUIT ROAD AND TURN LEFT INTO MALCOLM ROAD, TURN RIGHT INTO ALBERT ROAD, TURN LEFT INTO WESTMEAD ROAD AND TURN LEFT INTO RICHMOND ROAD, CROSS INTO OLD MAIN ROAD AND TURN RIGHT INTO ANDERSON ROAD INTO ANDERSON ROAD TAXI RANK AND RETURN TO WYEBANK ALONG THE SAME ROUTE.
12.10	2206OZ21004R00049197 - WYEBANK TO DURBAN AND RETURN.
	FROM MOLWENI TAXI RANK PROCEED BY WYBANK ROAD, TURN LEFT INTO GLAMIS ROAD, CROSS TO SANDER ROAD, TURN LEFT INTO CONVENTRY AVENUE, TURN RIGHT INTO SHEPSTONE ROAD, TURN LEFT INTO OLD MAIN ROAD, TURN RIGHT INTO STAPLETON ROAD, LEFT INTO M3 JOIN N3 TOWARDS DURBAN, LEFT INTO BEREA ROAD NORTH, PROCEED TO JOIN OLD DUTCH ROAD, RIGHT INTO MARKET ROAD, RIGHT INTO UNIVERSITY AVENUE, RIGHT INTO LANCERS LANE, RIGHT INTO WILLS ROAD AND RANK AT WILLS ROAD TAXI RANK. RETURN ALONG WARWICK AVENUE/MARKET ROAD, LEFT INTO WEST STREET, LEFT INTO RUSSEL STREET AND PROCEED DIRECTLY INTO WESTERN FREEWAY (N3) AND RETURN TO MOLWENI TAXI RANK ALONG THE SAME ROUTE IN THE OPPOSITE DIRECTION.
12.11	2206RK2206RK00047568 - 1. MOLWENI TO PINETOWN.
	FROM MOLWENI TAXI RANK TURN RIGHT TO INANDA ROAD AND PROCEED PASS WATERFALL TO HILLCREST THEN TURN LEFT TO OLD MAIN ROAD AND LEFT TO M13 PROCEED AND TURN LEFT INTO OLD MAIN ROAD AND TURN RIGHT TO ANDERSON RD. INTO ANDERSON RD. TAXI RANK AND RETURN TO MOLWENI.
12.12	2206RK2206RK00047569 - 2. MOLWENI TO NEW GERMANY.
	FROM MOLWENI TAXI RANK TURN RIGHT TO INANDA ROAD PROCEED TURN LEFT OLD MAIN RD. AND TURN LEFT TO M3 AND TURN LEFT TO OLD MAIN ROAD IN PINETOWN AND TURN LEFT TO GLENUGIE RD. AND THEN TURN RIGHT TO LAUTH ROAD AND TURN LEFT TO CROMPTON STREET AND THEN LEFT TO SHEPSTONE RD. TO NEW GERMANY AND TURN AROUND AND RETURN BY THE SAME ROUTE.
12.13	2206RK2206R400047571 - 3. MOLWENI TO WESTMEAD.
	FROM MOLWENI TAXI RANK TURN RIGHT TO INANDA RD. TURN LEFT OLD MAIN ROAD AND TURN LEFT TO M3 TURN RIGHT TO RICHMOND ROAD LEFT TO TRAFFORD ROAD LEFT TO ALEXANDER ROAD, LEFT ALEXANDER ROAD AND RETURN BY THE SAME ROUTE.



transport

Department:
Transport
Province of KwaZulu-Natal

GAZETTE

LGKZNG16-2019-JUL

REGION: ALL

1) Application Number: APP0113472	2) Gazette Number: LGKZNG16-2019-JUL
3) Applicant: HRN MOLOI ID NO. 7012065842088 Association: NQUTHU DISTRICT PIONEERS TAXI ASSOC.	4) Applicant Address: P.O BOX 436 NQUTHU 3135
5) Existing Licence Holder: NOT APPLICABLE ID NO. NOT APPLICABLE	6) Existing Licence Holder Address: NOT APPLICABLE
7) Type of application: NEW OPERATING LICENCE	8) Operating Licence Number: LKNKZN0141847
9) Vehicle Type: MINIBUS	10) 1 X 14 (SEATED) + 0 (STANDING)
11) Region: UMZINYATHI	
12.1	2207GY2206KU10047656 - NQUTHU TO DURBAN FROM NQUTHU TAXI RANK INTO AND ALONG R68 TO BABANANGO, RIGHT INTO R34, PASSING THROUGH MELMOTH, RIGHT INTO R66 PASSING THROUGH ESHOWE, PROCEED ALONG R66, RIGHT INTO R102 TO NGINGINDLOVU AND PROCEED TO STANGER ALONG R102, PASSING THROUGH STANGER AND TO N2, RIGHT INTO R1020/N2 AND PROCEED DIRECT TO DURBAN INTO R102 INTO UMNGENI ROAD (R102) SETTING DOWN AT DURBAN STATION AND PROCEED ALONG UMNGENI ROAD INTO SOLDIERS WAY, RIGHT INTO LEOPOLD STREET, LEFT INTO MARKET STREET, RIGHT INTO SMITH STREET, RIGHT INTO WARWICK AVENUE, INTO UNIVERSITY AVENUE TAXI RANK AND RETURN ALONG WARWICK AVENUE, RIGHT INTO ALICE STREET, LEFT INTO ALBERT STREET, RIGHT INTO UMNGENI ROAD AND RETURN TO NQUTHU ALONG THE FORWARD ROUTE IN REVERSE.
12.2	2207J52207J500047660 - NONDWENI TO VRYHEID FROM NONDWENI INTO ALONG P63-2, LEFT INTO R48(P59-4) AND PROCEED TO MONDLO - VRYHEID ROAD CROSSING WHICH IS R17, TURN LEFT INTO R34 AND PROCEED INTO AND ALONG EAST STREET, LEFT INTO CHURCH STREET AND TURN LEFT INTO VRYHEID TAXI RANK AND RETURN ALONG FORWARD ROUTE IN REVERSE.
12.3	2207GY2206YH10047661 - NQUTHU TO ULUNDI FROM NQUTHU TAXI RANK TO ULUNDI TAXI RANK PROCEED ALONG R68 TO BABANANGO ALONG R68, TURN LEFT TO GRAVEL ROAD R432 DOWN TO A T-JUNCTION FROM VRYHEID TO MELMOTH (R34) RIGHT INTO AND R34, LEFT INTO AND ALONG R66 INTO ULUNDI TAXI RANK AND RETURN WITH SOME PASSENGERS ALONG THE FORWARD ROUTE IN REVERSE.
12.4	2207GY2202BQ10047668 - NQUTHU TO NEWCASTLE FROM NQUTHU TAXI RANK INTO AND ALONG INTO AND ALONG R54 TO BLOOD RIVER, INTO R34(P41), INTO R37, LEFT INTO N11 AND PROCEED TO NEWCASTLE, INTO ALLEN STREET AT THE LAST ROBOT TURN LEFT AND RIGHT TO NEWCASTLE TAXI RANK RETURN TO NQUTHU ALONG THE FORWARD ROUTE IN REVERSE.
12.5	2207GY2207J510047669 - NQUTHU TO EMONDLO FROM NQUTHU TO EMONDLO TAXI RANK ALONG P54, TURN OFF AT MASONDO CROSSING WHICH BECOMES R9 PICKING UP AND DROPPING OFF EN ROUTE AND RETURN ALONG THE FORWARD ROUTE IN REVERSE.
12.6	2207GY2207EP10047677 - NQUTHU TO NKANDLA FROM NQUTHU TAXI RANK INTO AND ALONG R68 TO FORT LOUIS, INTO AND ALONG P50-3 STRAIGHT TO NKANDLA TAXI RANK AND RETURN ALONG THE FORWARD ROUTE IN REVERSE.
12.7	2207GY2207GY00050419 - CONDITIONS/RESTRICTIONS 1. PASSENGERS MAY BE PICKED UP AND / OR SET DOWN ONLY DESIGNATED TAXI RANKS OR TAXI STOPS, WHICH SHALL EXCLUDE BUS STOPS. 2. ON THE INBOUND TRIP TO DURBAN, PIETERMARITZBURG, EMPANGENI, NEWCASTLE, VRYHEID, DUNDEE, LADYSMITH, AND JOHANNESBURG NO PASSENGERS MAY BE PICKED UP ON ROUTE FROM LEAVING THE MAGISTERIAL OF NQUTHU UNTIL REACHING THE DESTINATION RANK. 3. ON THE RETURN TRIP TO NQUTHU, NO PASSENGERS MAY BE SET DOWN UNTIL REACHING THE MAGISTERIAL DISTRICT OF NQUTHU. 4. ENTRY OR RANKING ON PRIVATE PROPERTY IS NOT PERMITTED WITHOUT THE WRITTEN PERMISSION OF THE LANDLORD, A COPY OF WHICH MUST BE SUPPLIED TO THE BOARD BEFORE UPLIFTING THE OPERATING LICENCE 5. WITHOUT HAVING ENTERED INTO AN AGREEMENT WITH THE OTHER OPERATORS ON A COMMON ROUTE, AS CONTEMPLATED BY SECTION 8 (2) (B) OF ACT 22 OF 2000, PICKING UP OR SETTING DOWN OF PASSENGERS ON SUCH ROUTE IS NOT PERMITTED. A COPY OF SUCH AGREEMENT MUST BE SUPPLIED TO THE BOARD. 6. AT RANKS, WHETHER ON-STREET OR OFF-STREET, ONLY THE TAXIS THAT CAN BE ACCOMMODATED IN THE DEMARCATED AREA MAY OCCUPY THE RANK, EXCESS VEHICLES MUST HOLD ELSEWHERE AT DESIGNATED HOLDING ARREARS. 7. RANK PERMITS OR LETTERS OF AUTHORITY MUST BE PRODUCED WHEN UPLIFTING, IN RESPECT OF ALL RANKS IN MUNICIPAL ARREARS, IN PARTICULAR MAJOR TOWNS AND CITIES AND IN PARTICULAR IN RESPECT OF INTER-PROVINCIAL DESTINATIONS. 8. THE VEHICLE MUST BE COVERED BY MOTOR VEHICLE INSURANCE AS WELL AS PERSONAL LIABILITY INSURANCE. 9. THE ALLOCATION OF ANY ROUTE OR PORTION OF THE ROUTE IS SUBJECT TO THE CONDITION THAT HAS BEEN APPROVED AND ALLOCATED IN GOOD FAITH AND SUCH ROUTE WILL BE INVALID SHOULD IT TRANSPIRE THAT THE ROUTE OR PORTION THEREOF WILL, OR HAS CAUSED CONFLICT DUE TO IT HAVING BEEN APPROVED BASED ON INCORRECT OR FALSE INFORMATION SUPPLIED TO THE BOARD, OR AS A RESULT OF AN ERROR. IN SUCH INSTANCE THE OPERATING LICENCE MUST BE RETURNED TO THE BOARD FOR CORRECTION.



transport

Department:
Transport
Province of KwaZulu-Natal

GAZETTE

LGKZNG16-2019-JUL

REGION: ALL

1) Application Number: APP0113473	2) Gazette Number: LGKZNG16-2019-JUL
3) Applicant: SL CELE ID NO. 4905105572081 Association: NOT AVAILABLE	4) Applicant Address: P.O BOX 2349 PORT SHEPSTONE 4240
5) Existing Licence Holder: NOT APPLICABLE ID NO. NOT APPLICABLE	6) Existing Licence Holder Address: NOT APPLICABLE
7) Type of application: NEW OPERATING LICENCE	8) Operating Licence Number: NOTAVAILABLE
9) Vehicle Type: OTHER	10) 1 X 15 (SEATED) + 0 (STANDING)
11) Region: UGU-OGWINI	
12.1	<p>KZPRERC2789533 - SCHOLARS AND THEIR PERSONAL EFFECTS: CELE RESIDENCE, WARD 24, BHOMELA TO SUID-NATAL HOESKOOOL STARTING POINT: CELE RESIDENCE WARD24 BHOMELA TO PORT SHEPSTONE START AT06H15 WHERE I RESIDE / MTHIYANE, FANELE JALI, I CARRY ON NSINGIZI SCHOOL TO PICK-UP NELISWA GAMEDE, SIPHO NZAMA, SIMPHIWE NZAMA, STHEMBILE NZAMA, ZOSULIWE MBANJWA, I PROCEED USING THE SAME ROUTE AND STOP AT ARSENAL STORE TO PICK-UP SINAKHO GUMEDE, THABIOSO MQADI, MANDISA MBHELE, LUYANDA MTOLO FROM THERE I PROCEED AND JOIN ROAD R55 TOWARD IZOTSHA. I STOP AT CHIEF ROAD JUNCTION TO PICK UP THE LAST KIDS. THE LAST KIDS ARE ANGELA GAMBUSHE, PAMELA GAMBUSHE AND MEHLULELI CELE. I THEN PROCEED ON R55 AND AT IZOTSHA ROBOT I TURN LEFT JOINING SUGAR MILL ROAD, AT MARBURG ROBOT. I JOIN R2 TOWARD NORTH, MY FIRST DROP-OFF IS AT HLANGANANI SCHOOL AND TURN BACK AND SECOND DROP-OFF IS AT MERLWOOD PRIMARY SCHOOL AND DROP4 CHILDREN I THEN PROCEED TO JOIN SUGAR MILL ROAD STOP AT MARBURG PRIMARY SCHOOL AND FROM THERE I GO TO R.A ENGAR SCHOOL, FROM THERE I PROCEED TO MARBURG HEAVEN CRÈCHE TO DROP SOME CHILDREN, FROM THERE I DROP-OFF AT PORT SHEPSTONE SENIOR SCHOOL AND MY LAST DROP-OFF IS AT SUID-NATAL HOESKOOOL - I FINISH AT 17:30. AT 14H00 IN THE AFTERNOON I START TO PICK THEM FROM SCHOOL BACK HOME USING THE SAME ROUTE I WAS USING IN THE MORNING. AT THEIR PLACES OF RESIDENT, I DROP THEM AND FINISH TO DROP THEM AT 15H30.</p>



transport

Department:
Transport
Province of KwaZulu-Natal

GAZETTE

LGKZNG16-2019-JUL

REGION: ALL

1) Application Number: APP0113475	2) Gazette Number: LGKZNG16-2019-JUL
3) Applicant: G.M. KHUZWAYO ID NO. 7209015344088 Association: MOLWENI WYEBANK TAXI ASSOCIATION	4) Applicant Address: P.O. BOX 138 LINKHILLS 3652
5) Existing Licence Holder: DD MHLANZI ID NO. 5102245404081	6) Existing Licence Holder Address: P O BOX 138 LINK HILLS KWA-ZULU NATAL 3652
7) Type of application: NORMAL TRANSFER	8) Operating Licence Number: LGKZN1503000674
9) Vehicle Type: MINIBUS	10) 1 X 15 (SEATED) + 0 (STANDING)
11) Region: DURBAN WEST	
12.1	2206O52206NE00047574 - CHARTER SERVICE FROM MOLWENI TAXI RANK TO POINT WITHIN THE PROVINCE OF KZN ONLY, NO PICKING UP OR SETTING OF PASSENGERS AT EN ROUTE.
12.2	2206O52206OY00047572 - MOLWENI TO HILLCREST. FROM MOLWENI TAXI RANK TURN RIGHT TO INANDA ROAD AND TURN LEFT OLD MAIN ROAD (R103) PROCEED TO A TAXI STOP NEAR BUS TOYOTA AND THEN TURN BACK AT ASHLEY DRIVE TO HILLCREST TAXI RANK AND RETURN TO MOLWENI BY THE SAME ROUTE.
12.3	2206O52206PE00047575 - MOLWENI TO WATERFALL. FROM MOLWENI TAXI RANK, TURN RIGHT TO INANDA ROAD AND TURN LEFT TO LINK RD AND THEN TURN RIGHT TO ROCK ROAD AND THEN TURN RIGHT INTO INANDA ROAD AND DRIVE INTO WATERFALL TAXI RANK AND THEN BACK TO MOLWENI TAXI RANK ALONG THE SAME ROUTE.
12.4	2206NE2206RK00047577 - HILLCREST TO PINETOWN. FROM HILLCREST TAXI RANK LEFT INANDA ROAD, LEFT OLD MAIN ROAD, TURN LEFT TO M3 AND TURN LEFT TO OLD MAIN ROAD AND THEN TURN RIGHT TO ANDERSON ROAD AND INTO ANDERSON ROAD TAXI RANK AND RETURN TO HILLCREST TAXI RANK.
12.5	2206O52206OY00047578 - MOLWENI TO KLOOF FROM MOLWENI TAXI RANK TURN RIGHT TO INANDA ROAD AND TURN LEFT TO LINK ROAD AND TURN RIGHT INTO BRIDLE ROAD AND PROCEED PAST KRANSKLOOF NATURE RESERVE PROCEED ON KLOOF FALLS ROAD INTO CHURCH ROAD TURN RIGHT INTO OLD MAIN ROAD INTO VILLAGE SHOPPING CENTRE AND RETURN.
12.6	2206O52206LS00047579 - MOLWENI TO DURBAN AND RETURN FROM MOLWENI TAXI RANK TURN RIGHT TO INANDA ROAD, LEFT OLD MAIN ROAD THEN TURN LEFT INTO M3 AND LEFT INTO N3 AT PARADISE VALLEY AND PROCEED INTO DURBAN, TURN LEFT INTO BEREA ROAD NORTH, INTO OLD DUTCH ROAD, TURN RIGHT INTO MARKET ROAD, RIGHT INTO UNIVERSITY AVENUE, RIGHT TO LANCERS ROAD, RIGHT INTO WILLS ROAD PROCEED INTO THE ALLOCATED TAXI RANK. RETURN. FROM WILLS ROAD TAXI RANK, RIGHT INTO WARWICK AVENUE / MARKET ROAD, LEFT INTO WEST STREET, LEFT INTO RUSSEL STREET AND PROCEED DIRECTLY TO THE WESTERN FREEWAY (N8) AND RETURN TO MOLWENI TAXI RANK ALONG THE SAME ROUTE IN THE OPPOSITE DIRECTION.
12.7	2206OZ2206PA00047581 - WYEBANK TO NEW GERMANY - PINETOWN AND RETURN FROM WYEBANK TAXI RANK TURN LEFT TO HILLTOP ROAD, AND TURN LEFT INTO CRESCENT THEN TURN RIGHT INTO HILLTOP ROAD, TURN RIGHT INTO WYEBANK ROAD, AND TURN LEFT INTO GLAMIS ROAD, THEN CROSS INTO SANDER ROAD AND TURN LEFT INTO CONVENTRY AVENUE AND LEFT INTO SHEPSTONE ROAD, RIGHT INTO BLASE ROAD AND TURN RIGHT INTO CHELSEA AVENUE AND LEFT INTO ESCOM ROAD, LEFT VALLEY VIEW ROAD, RIGHT INTO LENNER ROAD, LEFT INTO FALCON ROAD, RIGHT INTO OTTO VOLEK ROAD, THEN PROCEED ON STAPLETON ROAD, RIGHT INTO OLD MAIN ROAD, RIGHT INTO ESCOM ROAD, LEFT INTO SUFFERT STREET, RIGHT INTO MASON STREET, RIGHT INTO OPPENHEIMER STREET, LEFT INTO DEVON ROAD RIGHT INTO OPPENHEIMER STREET, RIGHT INTO BEVISS ROAD, LEFT INTO CHERRY ROAD, LEFT INTO HENWOOD ROAD AND TURN AROUND ON HENWOOD ROAD TO REJOIN CHERRY ROAD, LEFT INTO CHERRY ROAD, LEFT INTO CROMPTON STREET, RIGHT INTO HALIFAX ROAD TO REJOIN CROMPTON STREET ALONG CROMPTON STREET, RIGHT INTO SCOTT ROAD, LEFT INTO MANORS ROAD, LEFT INTO GLENUGIE ROAD, THEN PROCEED ON MOODIE STREET, RIGHT INTO HILL STREET THEN JOIN ANDERSON ROAD AND RANK AT ANDERSON ROAD TAXI RANK AND RETURN TO WYEBANK ALONG THE SAME ROUTE.
12.8	2206OZ2206RK00047582 - WYEBANK TO PINETOWN AND RETURN 8.1 FROM WYEBANK TAXI RANK TURN LEFT TO CIRCLE DRIVE, PROCEED AND TURN RIGHT TO ORCHID AVENUE AND TURN LEFT INTO DAISY LANE AND TURN RIGHT INTO ALMOND AVENUE AND RIGHT INTO ALOE AVENUE AND LEFT INTO CHERRY ROAD, AND TURN RIGHT INTO CIRCLE DRIVE AND RIGHT INTO WYEBANK ROAD AND TURN RIGHT INTO THUTHUKA DRIVE AND LEFT INTO WYEBANK ROAD, RIGHT INTO UMUNGA ROAD, LEFT UMUNGA ROAD RIGHT MDONI CRESCENT, LEFT UMUNGA ROAD, RIGHT WYEBANK ROAD THEN TURN LEFT INTO GLAMIS ROAD AND TURN RIGHT INTO GORDON PIRRIE CRESCENT AND RIGHT INTO GLAMIS ROAD THEN TURN RIGHT INTO BOSSE STREET AND RIGHT INTO BOHMER ROAD CROSS INTO HIGH STREET, TURN RIGHT INTO CAMPBELL ROAD WHICH BECOMES GLENUGIE ROAD AND TURN RIGHT INTO KINGS ROAD AND LEFT INTO ANDERSON ROAD INTO ANDERSON ROAD TAXI RANK AND RETURN BY THE SAME ROUTE TO WYEBANK TAXI RANK. 8.2 FROM WYEBANK TAXI RANK TURN LEFT INTO UMUNGA ROAD, THEN TURN RIGHT INTO UMDONI CRESCENT AND TURN LEFT INTO UMUNGA ROAD AND LEFT INTO WYEBANK ROAD AND RIGHT INTO THUTHUKA DRIVE AND LEFT INTO WYEBANK ROAD, THEN LEFT INTO GLAMIS ROAD, TURN RIGHT INTO BOSSE STREET, RIGHT INTO BOHMER ROAD THEN CROSS INTO HIGH STREET AND RIGHT INTO MANORS ROAD AND RIGHT INTO DOONE ROAD, LEFT INTO BEARE DRIVE, CROSS TO JOIN FAIRVIEW CRESCENT AND RIGHT INTO FERNLEIGH ROAD LEFT INTO TYRONE SPY, RIGHT INTO PADFIELD ROAD AND LEFT INTO MANORS ROAD, TURN RIGHT INTO GLENUGIE ROAD AND TURN RIGHT INTO KINGS ROAD AND LEFT INTO ANDERSON ROAD INTO ANDERSON ROAD TAXI RANK AND RETURN BY THE SAME ROUTE TO WYEBANK TAXI RANK. 8.3 FROM WYEBANK TAXI RANK TURN RIGHT INTO DAHLIA DRIVE, RIGHT INTO ZAMOKUHLE ROAD AND TURN RIGHT INTO ROCK AND TURN RIGHT INTO WYEBANK ROAD, RIGHT INTO MARIEVALE DRIVE AND TURN RIGHT INTO KRANTZVIEW ROAD AND TURN LEFT INTO EDWIN SWALES ROAD AND PROCEED INTO KLOOFLANDS ROAD AND LEFT INTO BUCKINGHAM ROAD AND LEFT INTO EMOLWENI ROAD AND RIGHT INTO DAN PIENAAR ROAD, LEFT INTO DOUGLAS ROAD AND TURN LEFT INTO KLOOF FALLS ROAD AND RIGHT INTO IMPANGELE ROAD, TURN LEFT INTO ABELIA ROAD AND RIGHT INTO CHURCH ROAD, PROCEED TO WILLINGDON AVENUE TURN RIGHT INTO PIONEER ROAD, PROCEED INTO OLD MAIN ROAD, AND TURN LEFT INTO VILLAGE ROAD LEFT INTO M13 AND TURN LEFT INTO OLD MAIN ROAD AND RIGHT INTO ANDERSON ROAD INTO ANDERSON TAXI RANK AND RETURN BY THE SAME ROUTE TO WYEBANK TAXI RANK.



transport

Department:
Transport
Province of KwaZulu-Natal

GAZETTE

LGKZNG16-2019-JUL

REGION: ALL

12.9	2206OZ2206R400049196 - 9 WYEBANK AND WESTMEAD AND RETURN
	FROM WYEBANK TAXI RANK TURN RIGHT INTO FANNIN ROAD, PROCEED TO UMGABABA ROAD AND TURN BACK BY THE SAME ROAD AND TURN RIGHT INTO WYEBANK ROAD, PROCEED TO PIONEER ROAD, TURN LEFT INTO M13 AND RIGHT INTO RICHMOND ROAD, TURN RIGHT TO TRAFFORD ROAD, HILLCLIMB ROAD INTO GOODWOOD ROAD, PROCEED TO P.M.C. GROUP AND RETURN BY THE SAME ROUTE AND TURN RIGHT INTO HILLCLIMB ROAD, TURN LEFT INTO SUKUZA ROAD, TURN RIGHT INTO KYLAMI ROAD, TURN LEFT INTO CIRCUIT ROAD AND TURN LEFT INTO MALCOLM ROAD, TURN RIGHT INTO ALBERT ROAD, TURN LEFT INTO WESTMEAD ROAD AND TURN LEFT INTO RICHMOND ROAD, CROSS INTO OLD MAIN ROAD AND TURN RIGHT INTO ANDERSON ROAD INTO ANDERSON ROAD TAXI RANK AND RETURN TO WYEBANK ALONG THE SAME ROUTE.
12.10	2206OZ21004R00049197 - WYEBANK TO DURBAN AND RETURN.
	FROM MOLWENI TAXI RANK PROCEED BY WYBANK ROAD, TURN LEFT INTO GLAMIS ROAD, CROSS TO SANDER ROAD, TURN LEFT INTO CONVENTRY AVENUE, TURN RIGHT INTO SHEPSTONE ROAD, TURN LEFT INTO OLD MAIN ROAD, TURN RIGHT INTO STAPLETON ROAD, LEFT INTO M3 JOIN N3 TOWARDS DURBAN, LEFT INTO BEREA ROAD NORTH, PROCEED TO JOIN OLD DUTCH ROAD, RIGHT INTO MARKET ROAD, RIGHT INTO UNIVERSITY AVENUE, RIGHT INTO LANCERS LANE, RIGHT INTO WILLS ROAD AND RANK AT WILLS ROAD TAXI RANK. RETURN ALONG WARWICK AVENUE/MARKET ROAD, LEFT INTO WEST STREET, LEFT INTO RUSSEL STREET AND PROCEED DIRECTLY INTO WESTERN FREEWAY (N3) AND RETURN TO MOLWENI TAXI RANK ALONG THE SAME ROUTE IN THE OPPOSITE DIRECTION.
12.11	2206RK2206RK00047568 - 1. MOLWENI TO PINETOWN.
	FROM MOLWENI TAXI RANK TURN RIGHT TO INANDA ROAD AND PROCEED PASS WATERFALL TO HILLCREST THEN TURN LEFT TO OLD MAIN ROAD AND LEFT TO M13 PROCEED AND TURN LEFT INTO OLD MAIN ROAD AND TURN RIGHT TO ANDERSON RD. INTO ANDERSON RD. TAXI RANK AND RETURN TO MOLWENI.
12.12	2206RK2206RK00047569 - 2. MOLWENI TO NEW GERMANY.
	FROM MOLWENI TAXI RANK TURN RIGHT TO INANDA ROAD PROCEED TURN LEFT OLD MAIN RD. AND TURN LEFT TO M3 AND TURN LEFT TO OLD MAIN ROAD IN PINETOWN AND TURN LEFT TO GLENUGIE RD. AND THEN TURN RIGHT TO LAUTH ROAD AND TURN LEFT TO CROMPTON STREET AND THEN LEFT TO SHEPSTONE RD. TO NEW GERMANY AND TURN AROUND AND RETURN BY THE SAME ROUTE.
12.13	2206RK2206R400047571 - 3. MOLWENI TO WESTMEAD.
	FROM MOLWENI TAXI RANK TURN RIGHT TO INANDA RD. TURN LEFT OLD MAIN ROAD AND TURN LEFT TO M3 TURN RIGHT TO RICHMOND ROAD LEFT TO TRAFFORD ROAD LEFT TO ALEXANDER ROAD, LEFT ALEXANDER ROAD AND RETURN BY THE SAME ROUTE.



transport

Department:
Transport
Province of KwaZulu-Natal

GAZETTE

LGKZNG16-2019-JUL

REGION: ALL

1) Application Number: APP0113476	2) Gazette Number: LGKZNG16-2019-JUL
3) Applicant: B DLAMINI ID NO. 7908075800083 Association: NQUTHU DISTRICT PIONEERS TAXI ASSOC.	4) Applicant Address: P.O BOX 436 NQUTHU 3135
5) Existing Licence Holder: M DLAMINI ID NO. 4908195191085	6) Existing Licence Holder Address: 17 OSPEY ROAD BAKERTON SPRINGS GAUTENG 1559
7) Type of application: DECEASED TRANSFER AND NEW OPERATING LICENCE	8) Operating Licence Number: LKNKZN0121449
9) Vehicle Type: MINIBUS	10) 1 X 15 (SEATED) + 0 (STANDING)
11) Region: UMZINYATHI	
12.1	2207GY1205GJ10047654 - NQUTU TO JOHANNESBURG FROM NQUTHU TAXI RANK R66 PROCEED TO MNYANDU CROSSING TURN LEFT TO R33/R68 BYPASS DUNDEE ALONG VICTORIA STREET, INTO KAREL LANDMAN, JOINING R68, RIGHT INTO AND LONG N11, BY PASS NEWCASTLE AND PROCEEDING THROUGH VOLKRUST ALONG JOUBERT STREET INTO DAN PIENAAR STREET (R543) INTO AND ALONG R23 TO STANDERTON, PASSING THROUGH STANDERTON, ALONG BOTHA STREET, LOMBARD STREET, KROG STREET INTO R23 BY PASSING GREYLINGSTAD AND BALFOUR TOWARDS HEIDELBERG, TURN RIGHT INTO N, PROCEED DIRECT INTO VOSLOORUS TAXI RANK AND PROCEED INTO AND ALONG N17 TO GERMISTON TAXI RANK, OFF LOADING ONLY AND PROCEED DIRECT TO M2 INTO AND ALONG N12, PEASE ROAD INTO BARA CITY TAXI RANK AND RETURN INTO NQUTHU ALONG THE FORWARD ROUTE IN REVERSE.
12.2	2207GY1205GJ10047655 - NQUTU TO JOHANNESBURG CBD FROM NQUTU TAXI RANK INTO R34 TO BLOODRIVER, BYPASSING UTRECHT, RIGHT INTO N1 AND PROCEED AS IN ROUTE (JOHANNESBURG)
12.3	2207GY2206KU10047656 - NQUTU TO DURBAN FROM NQUTHU TAXI RANK INTO AND ALONG R68 TO BABANANGO, RIGHT INTO R34, PASSING THROUGH MELMOTH, RIGHT INTO R66 PASSING THROUGH ESHOWE, PROCEED ALONG R66, RIGHT INTO R102 TO NGINGINDLOVU AND PROCEED TO STANGER ALONG R102, PASSING THROUGH STANGER AND TO N2, RIGHT INTO R102/N2 AND PROCEED DIRECT TO DURBAN INTO R102 INTO UMNENI ROAD (R102) SETTING DOWN AT DURBAN STATION AND PROCEED ALONG UMNENI ROAD INTO SOLDIERS WAY, RIGHT INTO LEOPOLD STREET, LEFT INTO MARKET STREET, RIGHT INTO SMITH STREET, RIGHT INTO WARWICK AVENUE, INTO UNIVERSITY AVENUE TAXI RANK AND RETURN ALONG WARWICK AVENUE, RIGHT INTO ALICE STREET, LEFT INTO ALBERT STREET, RIGHT INTO UMNENI ROAD AND RETURN TO NQUTHU ALONG THE FORWARD ROUTE IN REVERSE.
12.4	2207GY2207GY00047657 - NQUTU TO EMPANGENI FROM NQUTHU TAXI RANK ALONG THE SAME ROUTE AS IN 3ABOVE, UP TO NKWALINI ALONG R66 AT KWALINI TURN LEFT INTO AND ALONG R84, WHICH BECOMES MAIN ROAD AND PROCEED DIRECT TO EMPANGENI TAXI RANK AND RETURN THE FORWARD ROUTE IN REVERSE.
12.5	2207GY2207BP10047658 - NQUTHU TO DUNDEE FROM NQUTHU TAXI RANK, INTO P36/2 INTO R68, LEFT INTO R33 INTO VICTORIA STREET, RIGHT INTO SMITH STREET INTO DUNDEE TAXI RANK AND RETURN TO NQUTHU ALONG THE FORWARD ROUTE IN REVERSE.
12.6	2207GY2207J510047659 - NQUTU TO NONDWENI FROM NQUTHU TAXI RANK TO NONDWENI TAXI RANK ALONG MAIN ROAD (R36-2 AND RETURN ALONG THE FORWARD ROUTE IN REVERSE. (PICKING UP AND SETTING DOWN PASSENGERS EN ROUTE.
12.7	2207J52207J500047660 - NONDWENI TO VRYHEID FROM NONDWENI INTO ALONG P63-2, LEFT INTO R48 (P59-4) AND PROCEED TO MONDLO - VRYHEID ROAD CROSSING WHICH IS R17, TURN LEFT INTO R34 AND PROCEED INTO AND ALONG EAST STREET, LEFT INTO CHURCH STREET AND TURN LEFT INTO VRYHEID TAXI RANK AND RETURN ALONG FORWARD ROUTE IN RESERVE.
12.8	2207GY2206YH10047661 - NQUTHU TO ULUNDI FROM NQUTHU TAXI RANK TO ULUNDI TAXI RANK PROCEED ALONG R68 TO BABANANGO ALONG R68, TURN LEFT TO GRAVEL ROAD R432 DOWN TO A T-JUNCTION FROM VRYHEID TO MELMOTH (R34) RIGHT INTO AND R34, LEFT INTO AND ALONG R66 INTO ULUNDI TAXI RANK AND RETURN WITH SOME PASSENGERS ALONG THE FORWARD ROUTE IN RESERVE.
12.9	2207GY2202DH10047662 - NQUTHU TO LADYSMITH FROM NQUTHU TAXI RANK, INTO AND ALONG P36/1 (R68), LEFT INTO R33 TO DUNDEE, PASSING THROUGH DUNDEE ALONG VICTORIA STREET, INTO KAREL LANDMAN STREET, JOINING R68 AND PROCEED ALONG R68, BYPASSING GLENCOE, LEFT INTO ALONG N1-2 TO LADYSMITH. AT THE FIRST ROBOT, TURN LEFT INTO ILLING ROAD, AND PROCEEDS TO ILLING ROAD TAXI RANK AND RETURN ALONG THE FORWARDS ROUTE IN REVERSE
12.10	2207GY22068T10047663 - NQUTHU TO PIETERMARITZBURG FROM NQUTHU TAXI RANK PROCEED AS PER ROUTE 31 TO LADYSMITH. UPON ENTERING LAD TO PIETERMARITZBURG VIA DUNDEE VIA WHICH BECOMES R33/R68 VIA GLENCOE R1YSMITH TURN LEFT AT THE FIRST TRAFFIC LIGHT INTO AND ALONG R4 INTO P325 BECOMING P544, INTO R103 BYPASSING COLENZO INTO N3 AND PROCEED DIRECT TO PIETERMARITZBURG. ENTERING PIETERMARITZBURG LEFT INTO THE CHURCH STREET OFF-RAMP, RIGHT INTO CHURCH STREET AND PROCEEDS INTO THE APPROVED TAXI RANK OFF CHURCH STREET AND RETURN ALONG THE FORWARD ROUTE IN REVERSE.
12.11	2207GY2207GY00047664 - NQUTU TO QHUDENI FROM NQUTHU TAXI RANK INTO AND ALONG R68 AND AND TURN RIGHT INTO P16/3 TO P32 KWABALOYI QHUDENI AND RETURN TO NQUTHU WITH ALONG THE FOWARD ROUTE IN REVERSE.
12.12	2207GY2207GY00047665 - SIBONGILE TO NQUTU FROM SIBONGILE ALONG L1993 INTO R68 AND PROCEED INTO NQUTHU TAXI RANK AND RETURN.
12.13	2207GY2207GY00047666 - MABULULWANE TO NQUTU FROM MABULULWANE SUB TAXI RANK INTO AND ALONG D1297 INTO R68 AND PROCEED TO NQUTHU TAXI RANK AND RETURN.
12.14	2207GY2202BQ10047668 - NQUTU TO NEWCASTLE FROM NQUTHU TAXI RANK INTO AND ALONG INTO AND ALONG R54 TO BLOOD RIVER, INTO R34 (P41), INTO R37, LEFT INTO N11 AND PROCEED TO NEWCASTLE, INTO ALLEN STREET AT THE LAST ROBOT TURN LEFT AND RIGHT TO NEWCASTLE TAXI RANK RETURN TO NQUTHU ALONG THE FORWARD ROUTE IN REVERSE.
12.15	2207GY2207J510047669 - NQUTHU TO EMONDLO FROM NQUTHU TO EMONDLO TAXI RANK ALONG P54, TURN OFF AT MASONDO CROSSING WHICH BECOMES R9 PICKING UP AND DROPPING OFF EN ROUTE AND RETURN ALONG THE FORWARD ROUTE IN REVERSE.



transport

Department:
Transport
Province of KwaZulu-Natal

GAZETTE

LGKZNG16-2019-JUL

REGION: ALL

12.16	2207GY2207J510047671 - NQUTHU TO VRYHEID FROM NQUTHU INTO AND ALONG P54, TURN OFF AT MASONDO CROSSING WHICH BECOMES R9, PROCEED ALONG MONDLO/GOBINSIMBI WHICH BECOMES R14 AND PROCEED TO JUNCTION OF VRYHEID AND MELMOTH ROADS WHICH BECOMES R43 AND PROCEED TO UTRECHT STREET IN VRYHEID. AT THE FIRST ROBOT, TURN RIGHT AND SHORT LEFT VRYHEID TAXI RANK AND RETURN ALONG THE FORWARD ROUTE IN REVERSE.
12.17	2207GY2207GY00047672 - ZICOLE TO NQUTU FROM KWAMBATHA TRADING STORE INTO AND ALONG D1347, RIGHT INTO P54 AND PROCEED TO NQUTHU TAXI RANK AND RETURN ALONG THE FORWARD ROUTE IN REVERSE.
12.18	2207GY2207GY00047673 - ST. AUGUSTINE TO NQUTU FROM AUGUSTINE'S SCHOOL INTO AND ALONG D1361, RIGHT INTO R68 AND PROCEED TO NQUTHU TAXI RANK AND RETURN ALONG THE FORWARD ROUTE IN RESERVE.
12.19	2207GY2207GY00047674 - SILUTSHANA TO NQUTU FROM SILUTSHANA SUB RANK INTO AND ALONG R68 TO NQUTHU TAXI RANK AND RETURN ALONG THE FORWARD ROUTE IN RESERVE.
12.20	2207GY2207GY00047675 - HLATHI DAM TO NQUTU FROM HLATHI DAM SUB RANK INTO AND ALONG R68 TO NQUTHU TAXI RANK AND RETURN ALONG THE FORWARD ROUTE IN RESERVE.
12.21	2207GY2207GY00047676 - ISANDLWANA TO NQUTHU FROM ISANDLWANA SUB RANK INTO AND ALONG P58, TURN LEFT INTO R68 AND PROCEED TO NQUTHU TAXI RANK AND RETURN ALONG THE FORWARD ROUTE IN REVERSE.
12.22	2207GY2207EP10047677 - NQUTHU TO NKANDLA FROM NQUTHU TAXI RANK INTO AND ALONG R68 TO FORT LOUIS, INTO AND ALONG P50-3 STRAIGHT TO NKANDLA TAXI RANK AND RETURN ALONG THE FORWARD ROUTE IN REVERSE.
12.23	2207GY2207GY00047678 - NCEPHENI TO NQUTU FROM NCEPHENI SUB TAXI RANK INTO AND ALONG P58, TURN INTO R68 AND PROCEED TO NQUTHU TAXI RANK AND RETURN ALONG THE FORWARD ROUTE IN RESERVE.
12.24	2207GY2207GY00050375 - MABULULWANE TO NQUTU FROM MABULULWANE SUB TAXI RANK INTO AND ALONG D1297 INTO R68 AND PROCEED TO NQUTHU TAXI RANK AND RETURN.
12.25	2207GY2207GY00050409 - HLAZAKAZI TO NQUTHU FROM HLAZAKAZI SUB TAXI RANK INTO AND ALONG D1362, INTO R68 AND PROCEED TO NQUTHU TAXI RANK AND RETURN.
12.26	2207GY2207GY00050410 - MBOKODWENI TO NQUTU FROM MBOKODWE TO NQUTHU INTO AND ALONG L1992, INTO R68 PROCEED TO NQUTHU TAXI RANK AND RETURN.
12.27	2207GY2207GY00050411 - GRACE SUB TO NQUTU FROM GRACE SUB RANK INTO AND ALONG P53 TO NQUTHU TAXI RANK AND RETURN.
12.28	2207GY2207GY00050412 - GRACE SUB TO NZIMANDE FROM GRACE SUB RANK, INTO AND ALONG P54, INTO R34, RIGHT INTO P251 AND PROCEED TO NZIMANDE MINE AND RETURN.
12.29	2207GY2207GY00050413 - GRACE SUB TO NZIMANDE FROM GRACE SUB RANK, INTO AND ALONG P54, INTO R34, RIGHT INTO P251 AND PROCEED TO NZIMANDE MINE AND RETURN.
12.30	2207GY2207GY00050414 - GRACE SUB TO MONDLO FROM GRACE SUB RANK TO MONDLO ALONG P411 AND RETURN.
12.31	2207GY2207GY00050415 - GRACE SUB TO DUNDEE FROM GRACE SUB RANK TO DUNDEE, INTO AND ALONG P54, LEFT INTO AND ALONG P34-2, INTO P33 INTO VICTORIA STREET, RIGHT INTO SMITH STREET, INTO THE DUNDEE TAXI RANK AND RETURN.
12.32	2207GY2207GY00050416 - GRACE SUB TO VRYHEID FROM GRACE SUB RANK TO VRYHEID, INTO AND ALONG P54, RIGHT INTO AND ALONG P34-2, INTO KERK -CHURCH STREET, TO THE VRYHEID TAXI RANK AND RETURN.
12.33	2207GY2207GY00050417 - GRACE SUB TO KINGSLEY FROM GRACE SUB RANK TO KINGSLEY, INTO AND ALONG P54 TO BLOODRIVER, LEFT INTO P34-2, INTO P33, LEFT INTO KINGSLEY, INTO AN APPROVED TAXI RANK AND RETURN.
12.34	2207GY2207GY00050418 - GRACE SUB TO UTRECHT FROM GRACE SUB TAXI RANK, INTO AND ALONG P54, INTO R34 (P41), AND PROCEED TO UTRECHT, LEFT INTO UTRECHT TAXI RANK AND RETURN.
12.35	2207GY2207GY00050419 - CONDITIONS/RESTRICTIONS 1. PASSENGERS MAY BE PICKED UP AND / OR SET DOWN ONLY DESIGNATED TAXI RANKS OR TAXI STOPS, WHICH SHALL EXCLUDE BUS STOPS. 2. ON THE INBOUND TRIP TO DURBAN, PIETERMARITZBURG, EMPANGENI, NEWCASTLE, VRYHEID, DUNDEE, LADYSMITH, AND JOHANNESBURG NO PASSENGERS MAY BE PICKED UP ON ROUTE FROM LEAVING THE MAGISTERIAL OF NQUTHU UNTIL REACHING THE DESTINATION RANK. 3. ON THE RETURN TRIP TO NQUTHU, NO PASSENGERS MAY BE SET DOWN UNTIL REACHING THE MAGISTERIAL DISTRICT OF NQUTHU. 4. ENTRY OR RANKING ON PRIVATE PROPERTY IS NOT PERMITTED WITHOUT THE WRITTEN PERMISSION OF THE LANDLORD, A COPY OF WHICH MUST BE SUPPLIED TO THE BOARD BEFORE UPLIFTING THE OPERATING LICENCE 5. WITHOUT HAVING ENTERED INTO AN AGREEMENT WITH THE OTHER OPERATORS ON A COMMON ROUTE, AS CONTEMPLATED BY SECTION 88 (2) (B) OF ACT 22 OF 2000, PICKING UP OR SETTING DOWN OF PASSENGERS ON SUCH ROUTE IS NOT PERMITTED. A COPY OF SUCH AGREEMENT MUST BE SUPPLIED TO THE BOARD. 6. AT RANKS, WHETHER ON-STREET OR OFF-STREET, ONLY THE TAXIS THAT CAN BE ACCOMMODATED IN THE DEMARCATED AREA MAY OCCUPY THE RANK, EXCESS VEHICLES MUST HOLD ELSEWHERE AT DESIGNATED HOLDING ARREARS. 7. RANK PERMITS OR LETTERS OF AUTHORITY MUST BE PRODUCED WHEN UPLIFTING, IN RESPECT OF ALL RANKS IN MUNICIPAL ARREARS, IN PARTICULAR MAJOR TOWNS AND CITIES AND IN PARTICULAR IN RESPECT OF INTER-PROVINCIAL DESTINATIONS. 8. THE VEHICLE MUST BE COVERED BY MOTOR VEHICLE INSURANCE AS WELL AS PERSONAL LIABILITY INSURANCE. 9. THE ALLOCATION OF ANY ROUTE OR PORTION OF THE ROUTE IS SUBJECT TO THE CONDITION THAT HAS BEEN APPROVED AND ALLOCATED IN GOOD FAITH AND SUCH ROUTE WILL BE INVALID SHOULD IT TRANSPIRE THAT THE ROUTE OR PORTION THEREOF WILL, OR HAS CAUSED CONFLICT DUE TO IT HAVING BEEN APPROVED BASED ON INCORRECT OR FALSE INFORMATION SUPPLIED TO THE BOARD, OR AS A RESULT OF AN ERROR. IN SUCH INSTANCE THE OPERATING LICENCE MUST BE RETURNED TO THE BOARD FOR CORRECTION.



transport

Department:
Transport
Province of KwaZulu-Natal

GAZETTE

LGKZNG16-2019-JUL

REGION: ALL

1) Application Number: APP0113479	2) Gazette Number: LGKZNG16-2019-JUL
3) Applicant: B DLAMINI ID NO. 7908075800083 Association: NQUTHU DISTRICT PIONEERS TAXI ASSOC.	4) Applicant Address: P.O BOX 436 NQUTHU 3135
5) Existing Licence Holder: M DLAMINI ID NO. 4908195191085	6) Existing Licence Holder Address: 17 OSPEY ROAD BAKERTON SPRINGS GAUTENG 1559
7) Type of application: DECEASED TRANSFER	8) Operating Licence Number: LKNKZN018388
9) Vehicle Type: NOT AVAILABLE	10) 1 X 15 (SEATED) + 0 (STANDING)
11) Region: UMZINYATHI	
12.1	2207GY2206KU10047656 - NQUTHU TO DURBAN FROM NQUTHU TAXI RANK INTO AND ALONG R68 TO BABANANGO, RIGHT INTO R34, PASSING THROUGH MELMOTH, RIGHT INTO R66 PASSING THROUGH ESHOWE, PROCEED ALONG R66, RIGHT INTO R102 TO NGINGINDLOVU AND PROCEED TO STANGER ALONG R102, PASSING THROUGH STANGER AND TO N2, RIGHT INTO R1020/N2 AND PROCEED DIRECT TO DURBAN INTO R102 INTO UMNGENI ROAD (R102) SETTING DOWN AT DURBAN STATION AND PROCEED ALONG UMNGENI ROAD INTO SOLDIERS WAY, RIGHT INTO LEOPOLD STREET, LEFT INTO MARKET STREET, RIGHT INTO SMITH STREET, RIGHT INTO WARWICK AVENUE, INTO UNIVERSITY AVENUE TAXI RANK AND RETURN ALONG WARWICK AVENUE, RIGHT INTO ALICE STREET, LEFT INTO ALBERT STREET, RIGHT INTO UMNGENI ROAD AND RETURN TO NQUTHU ALONG THE FORWARD ROUTE IN REVERSE.
12.2	2207J52207J500047660 - NONDWENI TO VRYHEID FROM NONDWENI INTO ALONG P63-2, LEFT INTO R48(P59-4) AND PROCEED TO MONDLO - VRYHEID ROAD CROSSING WHICH IS R17, TURN LEFT INTO R34 AND PROCEED INTO AND ALONG EAST STREET, LEFT INTO CHURCH STREET AND TURN LEFT INTO VRYHEID TAXI RANK AND RETURN ALONG FORWARD ROUTE IN REVERSE.
12.3	2207GY2207J510047669 - NQUTHU TO EMONDLO FROM NQUTHU TO EMONDLO TAXI RANK ALONG P54, TURN OFF AT MASONDO CROSSING WHICH BECOMES R9 PICKING UP AND DROPPING OFF EN ROUTE AND RETURN ALONG THE FORWARD ROUTE IN REVERSE.
12.4	2207GY2207EP10047677 - NQUTHU TO NKANDLA FROM NQUTHU TAXI RANK INTO AND ALONG R68 TO FORT LOUIS, INTO AND ALONG P50-3 STRAIGHT TO NKANDLA TAXI RANK AND RETURN ALONG THE FORWARD ROUTE IN REVERSE.
12.5	2207GY2207GY00050419 - CONDITIONS/RESTRICTIONS 1. PASSENGERS MAY BE PICKED UP AND / OR SET DOWN ONLY DESIGNATED TAXI RANKS OR TAXI STOPS, WHICH SHALL EXCLUDE BUS STOPS. 2. ON THE INBOUND TRIP TO DURBAN, PIETERMARITZBURG, EMPANGENI, NEWCASTLE, VRYHEID, DUNDEE, LADYSMITH, AND JOHANNESBURG NO PASSENGERS MAY BE PICKED UP ON ROUTE FROM LEAVING THE MAGISTERIAL OF NQUTHU UNTIL REACHING THE DESTINATION RANK. 3. ON THE RETURN TRIP TO NQUTHU, NO PASSENGERS MAY BE SET DOWN UNTIL REACHING THE MAGISTERIAL DISTRICT OF NQUTHU. 4. ENTRY OR RANKING ON PRIVATE PROPERTY IS NOT PERMITTED WITHOUT THE WRITTEN PERMISSION OF THE LANDLORD, A COPY OF WHICH MUST BE SUPPLIED TO THE BOARD BEFORE UPLIFTING THE OPERATING LICENCE 5. WITHOUT HAVING ENTERED INTO AN AGREEMENT WITH THE OTHER OPERATORS ON A COMMON ROUTE, AS CONTEMPLATED BY SECTION 8 (2) (B) OF ACT 22 OF 2000, PICKING UP OR SETTING DOWN OF PASSENGERS ON SUCH ROUTE IS NOT PERMITTED. A COPY OF SUCH AGREEMENT MUST BE SUPPLIED TO THE BOARD. 6. AT RANKS, WHETHER ON-STREET OR OFF-STREET, ONLY THE TAXIS THAT CAN BE ACCOMMODATED IN THE DEMARCATED AREA MAY OCCUPY THE RANK, EXCESS VEHICLES MUST HOLD ELSEWHERE AT DESIGNATED HOLDING ARREARS. 7. RANK PERMITS OR LETTERS OF AUTHORITY MUST BE PRODUCED WHEN UPLIFTING, IN RESPECT OF ALL RANKS IN MUNICIPAL ARREARS, IN PARTICULAR MAJOR TOWNS AND CITIES AND IN PARTICULAR IN RESPECT OF INTER-PROVINCIAL DESTINATIONS. 8. THE VEHICLE MUST BE COVERED BY MOTOR VEHICLE INSURANCE AS WELL AS PERSONAL LIABILITY INSURANCE. 9. THE ALLOCATION OF ANY ROUTE OR PORTION OF THE ROUTE IS SUBJECT TO THE CONDITION THAT HAS BEEN APPROVED AND ALLOCATED IN GOOD FAITH AND SUCH ROUTE WILL BE INVALID SHOULD IT TRANSPIRE THAT THE ROUTE OR PORTION THEREOF WILL, OR HAS CAUSED CONFLICT DUE TO IT HAVING BEEN APPROVED BASED ON INCORRECT OR FALSE INFORMATION SUPPLIED TO THE BOARD, OR AS A RESULT OF AN ERROR. IN SUCH INSTANCE THE OPERATING LICENCE MUST BE RETURNED TO THE BOARD FOR CORRECTION.



transport

Department:
Transport
Province of KwaZulu-Natal

GAZETTE

LGKZNG16-2019-JUL

REGION: ALL

1) Application Number: APP0113486	2) Gazette Number: LGKZNG16-2019-JUL
3) Applicant: M BUTHELEZI ID NO. 5311125533089 Association: NQUTHU DISTRICT PIONEERS TAXI ASSOC.	4) Applicant Address: PO BOX 436 NQUTHU 3135
5) Existing Licence Holder: HE SANGWENI ID NO. 7704085999084	6) Existing Licence Holder Address: P.O.BOX 436 NQUTHU KWAZULU NATAL 3135
7) Type of application: NORMAL TRANSFER	8) Operating Licence Number: LGKZN0203000278
9) Vehicle Type: MINIBUS	10) 1 X 15 (SEATED) + 0 (STANDING)
11) Region: UMZINYATHI	
12.1	2207GY2207GY00050419 - CONDITIONS/RESTRICTIONS 1. PASSENGERS MAY BE PICKED UP AND / OR SET DOWN ONLY DESIGNATED TAXI RANKS OR TAXI STOPS, WHICH SHALL EXCLUDE BUS STOPS. 2. ON THE INBOUND TRIP TO DURBAN, PIETERMARITZBURG, EMPANGENI, NEWCASTLE, VRYHEID, DUNDEE, LADYSMITH, AND JOHANNESBURG NO PASSENGERS MAY BE PICKED UP ON ROUTE FROM LEAVING THE MAGISTERIAL OF NQUTHU UNTIL REACHING THE DESTINATION RANK. 3. ON THE RETURN TRIP TO NQUTHU, NO PASSENGERS MAY BE SET DOWN UNTIL REACHING THE MAGISTERIAL DISTRICT OF NQUTHU. 4. ENTRY OR RANKING ON PRIVATE PROPERTY IS NOT PERMITTED WITHOUT THE WRITTEN PERMISSION OF THE LANDLORD, A COPY OF WHICH MUST BE SUPPLIED TO THE BOARD BEFORE UPLIFTING THE OPERATING LICENCE 5. WITHOUT HAVING ENTERED INTO AN AGREEMENT WITH THE OTHER OPERATORS ON A COMMON ROUTE, AS CONTEMPLATED BY SECTION 88 (2) (B) OF ACT 22 OF 2000, PICKING UP OR SETTING DOWN OF PASSENGERS ON SUCH ROUTE IS NOT PERMITTED. A COPY OF SUCH AGREEMENT MUST BE SUPPLIED TO THE BOARD. 6. AT RANKS, WHETHER ON-STREET OR OFF-STREET, ONLY THE TAXIS THAT CAN BE ACCOMMODATED IN THE DEMARCATED AREA MAY OCCUPY THE RANK, EXCESS VEHICLES MUST HOLD ELSEWHERE AT DESIGNATED HOLDING ARREARS. 7. RANK PERMITS OR LETTERS OF AUTHORITY MUST BE PRODUCED WHEN UPLIFTING, IN RESPECT OF ALL RANKS IN MUNICIPAL ARREARS, IN PARTICULAR MAJOR TOWNS AND CITIES AND IN PARTICULAR IN RESPECT OF INTER-PROVINCIAL DESTINATIONS. 8. THE VEHICLE MUST BE COVERED BY MOTOR VEHICLE INSURANCE AS WELL AS PERSONAL LIABILITY INSURANCE. 9. THE ALLOCATION OF ANY ROUTE OR PORTION OF HE ROUTE IS SUBJECT TO THE CONDITION THAT HAS BEEN APPROVED AND ALLOCATED IN GOOD FAITH AND SUCH ROUTE WILL BE INVALID SHOULD IT TRANSPIRE THAT THE ROUTE OR PORTION THEREOF WILL, OR HAS CAUSED CONFLICT DUE TO IT HAVING BEEN APPROVED BASED ON INCORRECT OR FALSE INFORMATION SUPPLIED TO THE BOARD, OR AS A RESULT OF AN ERROR. IN SUCH INSTANCE THE OPERATING LICENCE MUST BE RETURNED TO THE BOARD FOR CORRECTION.
12.2	2207GY2207GY00050412 - GRACE SUB TO NZIMANDE FROM GRACE SUB RANK, INTO AND ALONG P54, INTO R34, RIGHT INTO P251 AND PROCEED TO NZIMANDE MINE AND RETURN.
12.3	2207GY2207GY00050413 - GRACE SUB TO NZIMANDE FROM GRACE SUB RANK, INTO AND ALONG P54, INTO R34, RIGHT INTO P251 AND PROCEED TO NZIMANDE MINE AND RETURN.
12.4	2207GY2206KU10047656 - NQUTU TO DURBAN FROM NQUTHU TAXI RANK INTO AND ALONG R68 TO BABANANGO, RIGHT INTO R34, PASSING THROUGH MELMOTH, RIGHT INTO R66 PASSING THROUGH ESHOWE, PROCEED ALONG R66, RIGHT INTO R102 TO NGINGINDLOVU AND PROCEED TO STANGER ALONG R102, PASSING THROUGH STANGER AND TO N2, RIGHT INTO R1020/N2 AND PROCEED DIRECT TO DURBAN INTO R102 INTO UMNGENI ROAD (R102) SETTING DOWN AT DURBAN STATION AND PROCEED ALONG UMNGENI ROAD INTO SOLDIERS WAY, RIGHT INTO LEOPOLD STREET, LEFT INTO MARKET STREET, RIGHT INTO SMITH STREET, RIGHT INTO WARWICK AVENUE, INTO UNIVERSITY AVENUE TAXI RANK AND RETURN ALONG WARWICK AVENUE, RIGHT INTO ALICE STREET, LEFT INTO ALBERT STREET, RIGHT INTO UMNGENI ROAD AND RETURN TO NQUTHU ALONG THE FORWARD ROUTE IN REVERSE.
12.5	2207GY2202BQ10047668 - NQUTU TO NEWCASTLE FROM NQUTHU TAXI RANK INTO AND ALONG INTO AND ALONG P54 TO BLOOD RIVER, INTO R34(P41), INTO R37, LEFT INTO N11 AND PROCEED TO NEWCASTLE, INTO ALLEN STREET AT THE LAST ROBOT TURN LEFT AND RIGHT TO NEWCASTLE TAXI RANK RETURN TO NQUTHU ALONG THE FORWARD ROUTE IN REVERSE.
12.6	2207GY2207J510047669 - NQUTHU TO EMONDLO FROM NQUTHU TO EMONDLO TAXI RANK ALONG P54, TURN OFF AT MASONDO CROSSING WHICH BECOMES R9 PICKING UP AND DROPPING OFF EN ROUTE AND RETURN ALONG THE FORWARD ROUTE IN REVERSE.
12.7	2207GY2207J510047671 - NQUTHU TO VRYHEID FROM NQUTHU INTO AND ALONG P54, TURN OFF AT MASONDO CROSSING WHICH BECOMES R9, PROCEED ALONG MONDLO/GOBINSIMBI WHICH BECOMES R14 AND PROCEED TO JUNCTION OF VRYHEID AND MELMOTH ROADS WHICH BECOMES R43 AND PROCEED TO UTRECHT STREET IN VRYHEID, AT THE FIRST ROBOT, TURN RIGHT AND SHORT LEFT VRYHEID TAXI RANK AND RETURN ALONG THE FORWARD ROUTE IN REVERSE.
12.8	2207GY2207EP10047677 - NQUTHU TO NKANDLA FROM NQUTHU TAXI RANK INTO AND ALONG R68 TO FORT LOUIS, INTO AND ALONG P50-3 STRAIGHT TO NKANDLA TAXI RANK AND RETURN ALONG THE FORWARD ROUTE IN REVERSE.
12.9	2207GY1205GJ10047654 - NQUTU TO JOHANNESBURG FROM NQUTHU TAXI RANK R66 PROCEED TO MNYANDU CROSSING TURN LEFT TO R33/R68 BYPASS DUNDEE ALONG VICTORIA STREET, INTO KAREL LANDMAN, JOINING R68, RIGHT INTO AND LONG N11, BY PASS NEWCASTLE AND PROCEEDING THROUGH VOLKRUST ALONG JOUBERT STREET INTO DAN PIENAAR STREET (R543) INTO AND ALONG R23 TO STANDERTON, PASSING THROUGH STANDERTON, ALONG BOTHA STREET, LOMBARD STREET, KROG STREET INTO R23 BY PASSING GREYLINGSTAD AND BALFOUR TOWARDS HEIDELBERG, TURN RIGHT INTO N8, PROCEED DIRECT INTO VOSLOORUS TAXI RANK AND PROCEED INTO AND ALONG N17 TO GERMISTON TAXI RANK, OFF LOADING ONLY AND PROCEED DIRECT TO N2 INTO AND ALONG N12, PEASE ROAD INTO BARA CITY TAXI RANK AND RETURN INTO NQUTHU ALONG THE FORWARD ROUTE IN REVERSE.
12.10	2207GY1205GJ10047655 - NQUTU TO JOHANNESBURG CBD FROM NQUTU TAXI RANK INTO R34 TO BLOODRIVER, BYPASSING UTRECHT, RIGHT INTO N1 AND PROCEED AS IN ROUTE (JOHANNESBURG)
12.11	2207GY2207GY00047657 - NQUTU TO EMPANGENI FROM NQUTHU TAXI RANK ALONG THE SAME ROUTE AS IN 3ABOVE, UP TO NKWALINI ALONG R66 AT KWALINI TURN LEFT INTO AND ALONG R84, WHICH BECOMES MAIN ROAD AND PROCEED DIRECT TO EMPANGENI TAXI RANK AND RETURN THE FORWARD ROUTE IN REVERSE.
12.12	2207GY2207BP10047658 - NQUTHU TO DUNDEE FROM NQUTHU TAXI RANK, INTO P36/2 INTO R68, LEFT INTO R33 INTO VICTORIA STREET, RIGHT INTO SMITH STREET INTO DUNDEE TAXI RANK AND RETURN TO NQUTHU ALONG THE FORWARD ROUTE IN REVERSE.
12.13	2207GY2207J510047659 - NQUTU TO NONDWENI FROM NQUTHU TAXI RANK TO NONDWENI TAXI RANK ALONG MAIN ROAD (R36-2 AND RETURN ALONG THE FORWARD ROUTE IN REVERSE. (PICKING UP AND SETTING DOWN PASSENGERS EN ROUTE.



transport

Department:
Transport
Province of KwaZulu-Natal

GAZETTE

LGKZNG16-2019-JUL

REGION: ALL

12.14	2207J52207J500047660 - NONDWENI TO VRYHEID FROM NONDWENI INTO ALONG P63-2, LEFT INTO R48(P59-4) AND PROCEED TO MONDLO - VRYHEID ROAD CROSSING WHICH IS R17, TURN LEFT INTO R34 AND PROCEED INTO AND ALONG EAST STREET, LEFT INTO CHURCH STREET AND TURN LEFT INTO VRYHEID TAXI RANK AND RETURN ALONG FORWARD ROUTE IN RESERVE.
12.15	2207GY2206YH10047661 - NQUTHU TO ULUNDI FROM NQUTHU TAXI RANK TO ULUNDI TAXI RANK PROCEED ALONG R68 TO BABANANGO ALONG R68, TURN LEFT TO GRAVEL ROAD R432 DOWN TO A T-JUNCTION FROM VRYHEID TO MELMOTH (R34) RIGHT INTO AND R34, LEFT INTO AND ALONG R66 INTO ULUNDI TAXI RANK AND RETURN WITH SOME PASSENGERS ALONG THE FORWARD ROUTE IN RESERVE.
12.16	2207GY2202DH10047662 - NQUTHU TO LADYSMITH FROM NQUTHU TAXI RANK, INTO AND ALONG P36/1 (R68), LEFT INTO R33 TO DUNDEE, PASSING THROUGH DUNDEE ALONG VICTORIA STREET, INTO KAREL LANDMAN STREET, JOINING R68 AND PROCEED ALONG R68, BYPASSING GLENCOE, LEFT INTO ALONG M1-2 TO LADYSMITH. AT THE FIRST ROBOT, TURN LEFT INTO ILLING ROAD, AND PROCEEDS TO ILLING ROAD TAXI RANK AND RETURN ALONG THE FORWARDS ROUTE IN REVERSE
12.17	2207GY22068T10047663 - NQUTHU TO PIETERMARITZBURG FROM NQUTHU TAXI RANK PROCEED AS PER ROUTE 31 TO LADYSMITH. UPON ENTERING LAD TO PIETERMARITZBURG VIA DUNDEE VIA WHICH BECOMES R33/R68 VIA GLENCOE R1YSMITH TURN LEFT AT THE FIRST TRAFFIC LIGHT INTO AND ALONG R4 INTO P325 BECOMING P544, INTO R103 BYPASSING COLENZO INTO N3 AND PROCEED DIRECT TO PIETERMARITZBURG. ENTERING PIETERMARITZBURG LEFT INTO THE CHURCH STREET OFF-RAMP, RIGHT INTO CHURCH STREET AND PROCEEDS INTO THE APPROVED TAXI RANK OFF CHURCH STREET AND RETURN ALONG THE FORWARD ROUTE IN REVERSE.
12.18	2207GY2207GY00047664 - NQUTU TO QHUDENI FROM NQUTHU TAXI RANK INTO AND ALONG R68 AND AND TURN RIGHT INTO P16/3 TO P32 KWABALOYI QHUDENI AND RETURN TO NQUTHU WITH ALONG THE FOWARD ROUTE IN REVERSE.
12.19	2207GY2207GY00047665 - SIBONGILE TO NQUTU FROM SIBONGILE ALONG L1993 INTO R68 AND PROCEED INTO NQUTHU TAXI RANK AND RETURN.
12.20	2207GY2207GY00047666 - MABULULWANE TO NQUTU FROM MABULULWANE SUB TAXI RANK INTO AND ALONG D1297 INTO R68 AND PROCEED TO NQUTHU TAXI RANK AND RETURN.
12.21	2207GY2207GY00047672 - ZICOLE TO NQUTU FROM KWAMBATHA TRADING STORE INTO AND ALONG D1347, RIGHT INTO P54 AND PROCEED TO NQUTHU TAXI RANK AND RETURN ALONG THE FORWARD ROUTE IN REVERSE.
12.22	2207GY2207GY00047673 - ST. AUGUSTINE TO NQUTU FROM AUGUSTINE'S SCHOOL INTO AND ALONG D1361, RIGHT INTO R68 AND PROCEED TO NQUTHU TAXI RANK AND RETURN ALONG THE FORWARD ROUTE IN RESERVE.
12.23	2207GY2207GY00047674 - SILUTSHANA TO NQUTU FROM SILUTSHANA SUB RANK INTO AND ALONG R68 TO NQUTHU TAXI RANK AND RETURN ALONG THE FORWARD ROUTE IN RESERVE
12.24	2207GY2207GY00047675 - HLATHI DAM TO NQUTU FROM HLATHI DAM SUB RANK INTO AND ALONG R68 TO NQUTHU TAXI RANK AND RETURN ALONG THE FORWARD ROUTE IN RESERVE.
12.25	2207GY2207GY00047676 - ISANDLWANA TO NQUTHU FROM ISANDLWANA SUB RANK INTO AND ALONG P58, TURN LEFT INTO R68 AND PROCEED TO NQUTHU TAXI RANK AND RETURN ALONG THE FORWARD ROUTE IN REVERSE.
12.26	2207GY2207GY00047678 - NCEPHENI TO NQUTU FROM NCEPHENI SUB TAXI RANK INTO AND ALONG P58, TURN INTO R68 AND PROCEED TO NQUTHU TAXI RANK AND RETURN ALONG THE FORWARD ROUTE IN RESERVE.
12.27	2207GY2207GY00050375 - MABULULWANE TO NQUTU FROM MABULULWANE SUB TAXI RANK INTO AND ALONG D1297 INTO R68 AND PROCEED TO NQUTHU TAXI RANK AND RETURN.
12.28	2207GY2207GY00050409 - HLAZAKAZI TO NQUTHU FROM HLAZAKAZI SUB TAXI RANK INTO AND ALONG D1362, INTO R68 AND PROCEED TO NQUTHU TAXI RANK AND RETURN.
12.29	2207GY2207GY00050410 - MBOKODWENI TO NQUTU FROM MBOKODWE TO NQUTHU INTO AND ALONG L1992, INTO R68 PROCEED TO NQUTHU TAXI RANK AND RETURN.
12.30	2207GY2207GY00050411 - GRACE SUB TO NQUTU FROM GRACE SUB RANK INTO AND ALONG P53 TO NQUTHU TAXI RANK AND RETURN.
12.31	2207GY2207GY00050414 - GRACE SUB TO MONDLO FROM GRACE SUB RANK TO MONDLO ALONG P411 AND RETURN.
12.32	2207GY2207GY00050415 - GRACE SUB TO DUNDEE FROM GRACE SUB RANK TO DUNDEE, INTO AND ALONG P54, LEFT INTO AND ALONG P34-2, INTO P33 INTO VICTORIA STREET, RIGHT INTO SMITH STREET, INTO THE DUNDEE TAXI RANK AND RETURN.
12.33	2207GY2207GY00050416 - GRACE SUB TO VRYHEID FROM GRACE SUB RANK TO VRYHEID, INTO AND ALONG P54, RIGHT INTO AND ALONG P34-2, INTO KERK -CHURCH STREET, TO THE VRYHEID TAXI RANK AND RETURN.
12.34	2207GY2207GY00050417 - GRACE SUB TO KINGSLEY FROM GRACE SUB RANK TO KINGSLEY, INTO AND ALONG P54 TO BLOODRIVER, LEFT INTO P34-2, INTO P33, LEFT INTO KINGSLEY, INTO AN APPROVED TAXI RANK AND RETURN.
12.35	2207GY2207GY00050418 - GRACE SUB TO UTRECHT FROM GRACE SUB TAXI RANK, INTO AND ALONG P54, INTO R34 (P41), AND PROCEED TO UTRECHT, LEFT INTO UTRECHT TAXI RANK AND RETURN.



transport

Department:
Transport
Province of KwaZulu-Natal

GAZETTE

LGKZNG16-2019-JUL

REGION: ALL

1) Application Number: APP0113516	2) Gazette Number: LGKZNG16-2019-JUL
3) Applicant: RM SIKOBI ID NO. 6702205251080 Association: BAMBANANI TAXI ASSOCIATION(KZN)	4) Applicant Address: PO BOX 86374 MARGATE 4275
5) Existing Licence Holder: NOT APPLICABLE ID NO. NOT APPLICABLE	6) Existing Licence Holder Address: NOT APPLICABLE
7) Type of application: NEW OPERATING LICENCE	8) Operating Licence Number: LGKZN1003000161
9) Vehicle Type: MINIBUS	10) 1 X 15 (SEATED) + 0 (STANDING)
11) Region: UGU-OGWINI	
12.1	2206FG220BGG00194259 - PORT EDWARD TO WOZA / NZIMAKWE ROUTE. FROM PORT EDWARD TAXI RANK TURN RIGHT INTO MAIN ROAD ROBOT, PROCEED R61 TOLL TOWARDS MARGATE, PROCEED R61 PALM BEACH, TURN LEFT TOWARDS IZINGOLWENI. NZIMAKWE ROAD --TARR ROAD, PROCEED TO MUNSTER ROAD ?MUNSTER SHOPPING CENTRE, TURN RIGHT INTO IZINGOLWENI GRAVEL ROAD PASS JERICHO STORE PICK UP AND DROP OFF AT GATE STORE, THONGASI ROAD D097, TURN RIGHT D0861- WOZA ROAD, PROCEED STRAIGHT ALONG WOZA ROAD, TURN LEFT TO PORT EDWARD TAXI RANK.
12.2	2206FG220BGG00194260 - PORT EDWARD - XOLO/ GCILIMA ROUTE FROM PORT EDWARD / XOLO/ GCILIMA ROUTEPORT EDWARD TAXI RANK TOWARDS XOLO ROUTE TRIBAL AREA, PORT EDWARD/ IZINGOLWENI TARR ROAD, TURN RIGHT PENDUKA TOWARDS GCILIMA AND MARGATE TAXI RANK, PROCEED WITH GRAVEL ROAD --- PENDUKA MANZAMHLOPHE GRAVEL ROAD, PROCEED PASS JABULANI STORE D1095 GRAVEL XOLO SERVICE GRAVEL ROAD, PROCEED ALONG TOWARDS GCILIMA, KWA MKHIZE STORE ? DROP OFF AND PICK UP, TURN LEFT TO D1092 NKOTHANENI, TURN AROUND AT NKOTHANENI/THUTHUKA TAXI RANK, TURN RIGHT OKHUSHWINI GRAVEL ROAD, THOKOTHE ROAD SERVICE DELIHLAZO TAXI RANK, TURN AROUND SAME BACK.
12.3	2206FG22067A00194261 - PORT EDWARD TO PORT SHEPSTONE FROM PORT EDWARD TAXI RANK TURN RIGHT TO THE ROBOT, AT THE ROBOT TURN LEFT TO R1 AND PROCEED WITH R61 TOWARDS MUNSTER PICK UP AND DROP OFF AT MUNSTER, PROCEED TO TRAFALGAR PICK UP AND DROP OFF AND PROCEED TOWARDS SAN LAMEER PICK UP AND DROP OFF MARINA BEACH PROCEED TOWARDS SOUTHBROOM BUS STOP PICK UP AND DROP. PROCEED STRAIGHT WITH R61, TURN LEFT TO ALFORD ROAD AND TURN RIGHT WITH ALFORD TO R620, PROCEED WITH R620 MARINE DRIVE TO MANABA PICK UP AND DROP OFF AT MANABA BUS STOP, PROCEED WITH MARINE DRIVE UVONGO PICK UP AND DROP OFF UVONGO BUS STOP, PROCEED TO ST MICHAELS PICK UP AND DROP OFF AT ST MICHAELS, PROCEED TO SHELLY BEACH STOP AT ABRI SPIES PICK UP AND DROP OFF, PROCEED WITH MARINE DRIVE TOWARDS MC DONALDS FARM STOP AND DROP OFF PORT SHEPSTONE PROCEED WITH R61TURN RIGHT AT QUARRY ROAD INTERSECTION TURN LEFT IN BAZLEY ROAD TURN LEFT INTO CORNNER ROAD TURN RIGHT IN MC ARTHUR STREET TURN RIGHT IN DENNIS SHEPSTONE TURN LEFT IN RYDER STREET ACROSS NELSON MANDELA INTO PORT SHEPSTONE TAXI RANK SAME ROUTE BACK TO PORT EDWARD.(CHANGE OF STARTING POINT) AS PER THE DECISION OF THE BOARD.
12.4	2206EV2206EZ00194264 - MVUTSHINI TO MARGATE. FROM MVUTSHINI STAR POINTS TAXI RANK, PROCEED WITH GRAVEL ROAD TO MANKUNTSHANE PICK UP AT MBHELE BUS STOP, TURN RIGHT TO D1091 AT BANGUNI STORE PICK UP BANGUNI STORE, PROCEED THEN TURN LEFT INTO GRAVEL ROAD OATLANDS TOWARDS GAMALAKHE, TURN RIGHT INTO FASCADELE ROAD TO RAMSGATE PICK UP AND DROP OFF RAMSGATE TURN LEFT WITH R620 TO MARGATE-PROCEED WITH MARINE DRIVE TURN RIGHT TO MARGATE TAXI RANK, SAME ROUTE BACK TO MVUTSHINI.
12.5	2206EO2206EZ00194265 - 8.GCILIMA ROUTE TO MARGATE. FROM GCILIMA TAXI RANK, GCILIMA ROAD, MARGATE SERVICE TURN LEFT NKAMPINI MBAMBI HIGH SCHOOL PICK UP AND DROP OFF, MQADI STOPPING ZONE TURN RIGHT D203 BHOKODISA, STOP AT MHLABULUNGILE SCHOOL, THANDOKUHLE / SHAKA STORE DROP OFF AND PICK UP, PROCEED ALONG D203, TURN LEFT AT R61 TOWARDS MARGATE, TURN LEFT AT RAMSGATE TURN OFF, TURN LEFT IN MARINE DRIVE, TURN RIGHT INTO EMOYENI TAXI RANK, AND RETURN OPPOSITE ROUTE BACK.
12.6	220BGY2206EZ00194266 - .LAMONT ROUTE- MARGATE . FROM MANKUNTSHANE RANK, TURN RIGHT GRAVEL ROAD D1091, STOP MLONDE HIGH SCHOOL, PROCEED ALONG D1091 GRAVEL ROAD, DLAMINI STOP PICK UP AND DROP OFF, MTHOMBOTHI SCHOOL STOPPING ZONE, PROCEED ALONG TO LUDIMALA CLINIC --- PICK UP AND DROP OFF ZONE, LAMONT BIG STOP ? DROP OFF AND PICK UP ? DIP TANK, TURN OFF TO SERVICE ROAD NGWEMABALA, TURN TOWARDS SUNDUZA TAXI RANK. USE THE SAME ROUTE BACK TO MARGATE TAXI RANK AND RETURN.
12.7	220BGG2206EZ00194262 - PORT EDWARD TO MARGATE. FROM PORT EDWARD TAXI RANK TURN RIGHT TO THE ROBOT, AT THE ROBOT TURN LEFT TO R1 AND PROCEED WITH R61 TOWARDS MUNSTER PICK UP AND DROP OFF AT MUNSTER, PROCEED TO TRAFALGAR PICK UP AND DROP OFF AND PROCEED TOWARDS SAN LAMEER PICK UP AND DROP OFF MARINA BEACH PROCEED TOWARDS SOUTHBROOM BUS STOP PICK UP AND DROP OFF, PROCEED STRAIGHT WITH R61, TURN LEFT TO ALFORD ROAD AND TURN RIGHT WITH ALFORD TO R620, PROCEED WITH R620 TO EMOYENI TAXI RANK, SAME ROUTE BACK TO THE RANK.
12.8	2206EO2206EZ00194263 - GCILIMA TO MARGATE GCILIMA TAXI RANK. FROM GCILIMA R-D MARGATE, SERVICE TURN LEFT NKAMPINI-MBAMBI HIGH SCHOOL PICK UP DROP OFF MQADI STOPPING ZONE, TURN RIGHT D203-BHOKODISA, STOP AT MHLABULUNGILE SCHOOL, THANDOKUHLE STORE/SHAKA STORE DROP OFF AND PICK UP, PROCEED ALONG D203, TURN LEFT R61 TOWARDS MARGATE, TURN LEFT AT RAMSGATE TURN OFF, TURN RIGHT AT ALFORD AVENUE, TURN LEFT IN MARINE DRIVE, TURN INTO EMOYENI TAXI RANK, RETURN SAME BACK TO GCILIMA.
12.9	220BGG2206FG00194258 - PORT EDWARD / BRAEMAR/IZINGOLWENI/ MARGATE ROUTE STARTING POINT – BREMER ROAD, IZINGOLWENI, PORT EDWARD TURN LEFT INTO BREMER ROAD. PROCEED ALONG BREMER ROAD TOWARDS IZINGOLWENI, TURN RIGHT- GRAVEL ROAD BREMER /NZIMAKWE ROAD, ENKONENI STORE- DROP OFF AND PICK UP, PROCEED ALONG GRAVEL ROAD – ENKONENI TOWARDS NZIMAKWE, PROCEED ALONG, PASS ENTABENI SCHOOL, PROCEED SOMPISI STORE, TURN LEFT D861 TO WOZA, PROCEED TO BHAMBULA TAXI RANK, THONGASI ROAD TOWARDS PORT EDWARD, PROCEED PASS THONGASI SCHOOL, THONGASI TAXI RANK, BALULA ROAD, TURN RIGHT TOWARDS PORT EDWARD TAXI RANK, SAME ROUTINE BACK.



transport

Department:
Transport
Province of KwaZulu-Natal

GAZETTE

LGKZNG16-2019-JUL

REGION: ALL

1) Application Number: APP0113530	2) Gazette Number: LGKZNG16-2019-JUL
3) Applicant: FN BIYELA ID NO. 5908315721083 Association: AVOCA-HILLS DUFFS ROAD TAXI ASSOCIATION	4) Applicant Address: 3 CRESCENT COROVOCA DURBAN NORTH 4051
5) Existing Licence Holder: S BIYELA S ID NO. 8205175498085	6) Existing Licence Holder Address: 3 CANE CRESENT CORO-VOCA DURBAN KWA ZULU NATAL KWA-ZULU NATAL 4051
7) Type of application: DECEASED TRANSFER AND NEW OPERATING LICENCE	8) Operating Licence Number: LKNKZN0123341
9) Vehicle Type: MINIBUS	10) 1 X 15 (SEATED) + 0 (STANDING)
11) Region: GREATER NORTH	
12.1	2206LS2206LS00054138 - AVOCA HILLS TO PHOENIX FROM AVOCA HILLS QUARRY HEIGHTS DR. LEFT QUEEN NANDI DRIVE, RIGHT AVOCA HILLS DRIVE, TURN RIGHT TO R577 BECOMING R102, TURN LEFT INTO PHOENIX HIGHWAY, RIGHT INTO PARTHETON STREET, LEFT INTO PANDORA STREET, AND PROCEED TO THE PHOENIX TAXI RANK AND RETURN.
12.2	2206LS2206LS00054140 - AVOCA HILLS TO POINT ROAD FROM AVOCA HILLS DR LEFT QUEEN NANDI DRIVE RIGHT QUARRY HEIGHTS DR TURN AROUND QUARRY HEIGHTS TURN RIGHT TO QUEEN NANDI DR. TURN RIGHT TO NORTH COAST ROAD, JOIN UMGENI ROAD TURN LEFT TO ARGYLE ROAD TURN RIGHT TO BRICKHILL ROAD JOIN POINT ROAD TURN RIGHT INTO FISHER STREET, INTO ALBERT STREET LEFT INTO CARLISTE STREET, LEFT INTO GREY STREET AND PROCEED TO THE RANK AND RETURN.
12.3	2206LS2206LS00054141 - AVOCA HILLS - CITY MARKET VIA DUFFS ROAD/QUARRY HEIGHT. FROM AVOCA HILLS DR LEFT QUEEN NANDI DRIVE RIGHT QUARRY HEIGHTS DR TURN AROUND ON QUARRY HEIGHTS DRIVE TURN RIGHT TO QUEEN NANDI DR. TURN RIGHT TO NORTH COAST ROAD, JOIN UMGENI ROAD JOIN SOLDIERS WAY, RIGHT INTO QUEEN STREET INTO ALBERT STREET, RIGHT INTO VICTORIA STREET, LEFT INTO FIELD STREET, INTO ALBERT STREET, LEFT INTO CARLISE STREET, LEFT INTO GREY STREET AND PROCEED TO THE RANK AND RETURN.
12.4	2206LS2206LS00054142 - AVOCA HILLS TO CITY MARKET VIA DUFFS / QUARRY ROAD FROM QUARRY HEIGHTS DR LEFT QUEEN NANDI DRIVE RIGHT JOIN AVOCA HILLS DR TURN RIGHT P577 RIGHT M25/ KWAMASHU HIGHWAY JOIN NORTH COAST ROAD JOIN UMGENI ROAD JOIN SOLDIERS WAY TURN RIGHT TO LEOPOLD STREET TURN RIGHT TO WARWICK AVENUE, CENTENARY ROAD, RIGHT CARLISE STREET, RIGHT INTO GREY STREET AND PROCEED TO THE TAXI RANK. RETURN ROUTE: FROM GREY STREET TAXI RANK INTO LEOPOLD STREET AND PROCEED AS PER THE DESCRIBED ABOVE.



transport

Department:
Transport
Province of KwaZulu-Natal

GAZETTE

LGKZNG16-2019-JUL

REGION: ALL

1) Application Number: APP0113531	2) Gazette Number: LGKZNG16-2019-JUL
3) Applicant: FN BIYELA ID NO. 5908315721083 Association: AVOCA-HILLS DUFFS ROAD TAXI ASSOCIATION	4) Applicant Address: 3N CANE CRESCENT COROVOCA DURBAN NORTH 4051
5) Existing Licence Holder: S BIYELA S ID NO. 8205175498085	6) Existing Licence Holder Address: 3 CANE CRESENT CORO-VOCA DURBAN KWA ZULU NATAL KWA-ZULU NATAL 4051
7) Type of application: DECEASED TRANSFER AND NEW OPERATING LICENCE	8) Operating Licence Number: LKNKZN0123337
9) Vehicle Type: MINIBUS	10) 1 X 15 (SEATED) + 0 (STANDING)
11) Region: GREATER NORTH	
12.1	2206LS2206LS00054138 - AVOCA HILLS TO PHOENIX FROM AVOCA HILLS QUARRY HEIGHTS DR. LEFT QUEEN NANDI DRIVE, RIGHT AVOCA HILLS DRIVE, TURN RIGHT TO R77 BECOMING R102, TURN LEFT INTO PHOENIX HIGHWAY, RIGHT INTO PARTHETON STREET, LEFT INTO PANDORA STREET, AND PROCEED TO THE PHOENIX TAXI RANK AND RETURN.
12.2	2206LS2206LS00054140 - AVOCA HILLS TO POINT ROAD FROM AVOCA HILLS DR LEFT QUEEN NANDI DRIVE RIGHT QUARRY HEIGHTS DR TURN AROUND QUARRY HEIGHTS TURN RIGHT TO QUEEN NANDI DR. TURN RIGHT TO NORTH COAST ROAD, JOIN UMGENI ROAD TURN LEFT TO ARGYLE ROAD TURN RIGHT TO BRICKHILL ROAD JOIN POINT ROAD TURN RIGHT INTO FISHER STREET, INTO ALBERT STREET LEFT INTO CARLISTE STREET, LEFT INTO GREY STREET AND PROCEED TO THE RANK AND RETURN.
12.3	2206LS2206LS00054141 - AVOCA HILLS - CITY MARKET VIA DUFFS ROAD/QUARRY HEIGHT. FROM AVOCA HILLS DR LEFT QUEEN NANDI DRIVE RIGHT QUARRY HEIGHTS DR TURN AROUND ON QUARRY HEIGHTS DRIVE TURN RIGHT TO QUEEN NANDI DR. TURN RIGHT TO NORTH COAST ROAD, JOIN UMGENI ROAD JOIN SOLDIERS WAY, RIGHT INTO QUEEN STREET INTO ALBERT STREET, RIGHT INTO VICTORIA STREET, LEFT INTO FIELD STREET, INTO ALBERT STREET, LEFT INTO CARLISE STREET, LEFT INTO GREY STREET AND PROCEED TO THE RANK AND RETURN.
12.4	2206LS2206LS00054142 - AVOCA HILLS TO CITY MARKET VIA DUFFS / QUARRY ROAD FROM QUARRY HEIGHTS DR LEFT QUEEN NANDI DRIVE RIGHT JOIN AVOCA HILLS DR TURN RIGHT P577 RIGHT M25/ KWAMASHU HIGHWAY JOIN NORTH COAST ROAD JOIN UMGENI ROAD JOIN SOLDIERS WAY TURN RIGHT TO LEOPOLD STREET TURN RIGHT TO WARWICK AVENUE, CENTENARY ROAD, RIGHT CARLISE STREET, RIGHT INTO GREY STREET AND PROCEED TO THE TAXI RANK. RETURN ROUTE: FROM GREY STREET TAXI RANK INTO LEOPOLD STREET AND PROCEED AS PER THE DESCRIBED ABOVE.



transport

Department:
Transport
Province of KwaZulu-Natal

GAZETTE

LGKZNG16-2019-JUL

REGION: ALL

1) Application Number: APP0113538	2) Gazette Number: LGKZNG16-2019-JUL
3) Applicant: NICHOLAS SIBONGISENI MTSHALI ID NO. 7409095598088 Association: IZINGOLWENI TAXI OWNERS ASSOCIATION	4) Applicant Address: P.O. BOX 19 PADDOCK KWAZULU-NATAL 4246
5) Existing Licence Holder: NOT APPLICABLE ID NO. NOT APPLICABLE	6) Existing Licence Holder Address: NOT APPLICABLE
7) Type of application: NEW OPERATING LICENCE	8) Operating Licence Number: LGKZN1003000089
9) Vehicle Type: MINIBUS	10) 1 X 15 (SEATED) + 0 (STANDING)
11) Region: UGU-OGWINI	
12.1	21008S21008S00050687 - IZINGOLWENI TO EDEN STORE FROM IZINGOLWENI TAXI RANK TAKE P284 TO EDEN STORE APPROVED TAXI RANK. OFFLOAD, LOAD AND RETURN ALONG THE FORWARD ROUTE IN REVERSE.
12.2	21008S21008S00050732 - FROM IZINGOLWENI TAXI RANK TAKE P284, TURN LEFT TO P57 ROAD AND INTO BIZANA TAXI RANK. OFFLOAD, LOAD AND RETURN ALONG THE FORWARD ROUTE IN REVERSE.
12.3	21008S21008S00050736 - IZINGOLWENI TO ORIBI FLATS FROM IZINGOLWENI TAXI RANK TURN TO N2-22 ORIBI FLATS AND RETURN ALONG THE SAME ROUTE.
12.4	21008S21008S00050765 - IZINGOLWENI TO PORT SHEPSTONE TAXI RANK. FROM IZINGOLWENI TAXI RANK TAKE P284, THEN TURN LEFT TO N2-22 STRAIGHT THROUGH TO PORT SHEPSTONE TAXI RANK AND RETURN ALONG THE SAME ROUTE.
12.5	21008S21008S00050769 - IZINGOLWENI TO THONJENI / MAHLABATHINI. FROM IZINGOLWENI TAXI RANK, TURN LEFT TO N2-22, TURN RIGHT TO D860 TO THONJENI / MAHLABATHINI AND RETURN ALONG THE SAME ROUTE.
12.6	21008S21008S00050773 - IZINGOLWENI TO THUNGWA TAXI RANK. FROM IZINGOLWENI TAXI RANK TURN LEFT TO N2-22, TURN RIGHT TO D1084 TO THUNGWA TAXI RANK. OFFLOAD, LOAD AND RETURN ALONG THE FORWARD ROUTE IN REVERSE.
12.7	2209WC2209WC00050609 - IZINGOLWENI TO GCILIMA BAMBULA FROM APPROVED TAXI RANK IN IZINGOLWENI, INTO P284. PROCEED ALONG P284 INTO APPROVED TAXI RANK BAMBULA TAXI RANK, TURN LEFT TO P732 ROAD TO GCILIMA TAXI RANK, OFFLOAD, LOAD AND RETURN ALONG THE FORWARD ROUTE IN REVERSE.
12.8	22064C22064C10050681 - IZINGOLWENI TO CHIBINI FROM APPROVED TAXI RANK IN IZINGOLWENI TURN RIGHT INTO P284, INTO N2, TURN LEFT INTO P58, TO CHIBINI TAXI RANK. OFF LOAD, LOAD AND RETURN ALONG THE FORWARD ROUTE IN REVERSE.
12.9	21008S21004R10050684 - IZINGOLWENI TO DURBAN FROM APPROVED TAXI RANK IN IZINGOLWENI, TURN LEFT INTO N2-22, AND TURN LEFT INTO M4. PROCEED ALONG M4 TO DURBAN APPROVED TAXI RANK. OFFLOAD, LOAD AND RETURN ALONG THE FORWARD ROUTE IN REVERSE.
12.10	21008S21008S00050709 - IZINGOLWENI RURAL TO HARDING FROM IZINGOLWENI TAXI RANK TURN LEFT TO N2-22. PROCEED ALONG N2-22 INTO HARDING TAXI RANK. OFFLOAD, LOAD AND RETURN ALONG THE FORWARD ROUTE IN REVERSE.
12.11	21008S21008S00050719 - IZINGOLWENI TO MARGATE FROM IZINGOLWENI TAXI RANK TAKE P284 AND TURN LEFT TO P732 AND STRAIGHT TO MARGATE TAXI RANK AND RETURN ALONG THE SAME ROUTE.



transport

Department:
Transport
Province of KwaZulu-Natal

GAZETTE

LGKZNG16-2019-JUL

REGION: ALL

1) Application Number: APP0113547	2) Gazette Number: LGKZNG16-2019-JUL
3) Applicant: SE MDLOZINI ID NO. 8305050577084 Association: NOT AVAILABLE	4) Applicant Address: 23211 NGCEDE ROAD IMBALI UNIT 2 PIETERMARITZBURG 3201
5) Existing Licence Holder: NOT APPLICABLE ID NO. NOT APPLICABLE	6) Existing Licence Holder Address: NOT APPLICABLE
7) Type of application: NEW OPERATING LICENCE	8) Operating Licence Number: NOTAVAILABLE
9) Vehicle Type: OTHER	10) 1 X 8 (SEATED) + 0 (STANDING)
11) Region: UMGUNGUNDLOVU	
12.1	<p>KZPRERC2789827 - SCHOLARS AND THEIR PERSONAL EFFECTS: 23211 NGCEDE ROAD TO MOUNTAIN RISE PRIMARY SCHOOL WE BEGIN FROM 23211 NGCEDE ROAD, TURNING RIGHT INTO NUMBER 3239 NDLOVU ROAD TO FETCH TWO CHILDREN, TURNING LEFT INTO NKWAZI ROAD FETCHING TWO CHILDREN FROM THIS ADDRESS 3240 NKWAZI ROAD TURNING RIGHT INTO IMPALA ROAD, TURNING RIGHT INTO SINKWAZI ROAD GOING STRAIGHT THEREAFTER TURNING LEFT INTO SIKALE ROAD, THEREAFTER TURNING LEFT INTO MTHOMBOTHI ROAD, THEREAFTER TURNING LEFT INTO MSIMITHI ROAD, TURNING RIGHT INTO MTHATHI ROAD TO FETCH TWO CHILDREN AT THIS ADDRESS 880 MTHATHI ROAD, THEREAFTER TURNING RIGHT INTO SIHLAKOTHI ROAD, PROCEEDING TO TURN RIGHT INTO MTHOMBOTHI ROAD PROCEEDING STRAIGHT ON SAME ROAD, TURNING LEFT INTO MNSINSI ROAD TO FETCH ONE CHILD AT THIS ADDRESS 142 MNSINSI ROAD, PROCEEDING TO MAKE A U-TURN INTO MNSINSI ROAD, TURNING RIGHT TO MTHOMBOTHI ROAD PROCEEDING STRAIGHT TO SIKALE ROAD TURNING RIGHT INTO SINKWAZI ROAD PROCEEDING STRAIGHT TURNING LEFT INTO NKANKANE ROAD AND TURNING LEFT INTO NKONJANE ROAD TO FETCH THREE CHILDREN AT THIS ADDRESS 2793 NKONJANE ROAD, TURNING LEFT THEREAFTER TURNING RIGHT INTO SINKWAZI ROAD PROCEEDING STRAIGHT INTO SIKHUMBULO NGWENYA ROAD AND PASSING ARCHIE GUMEDE ROAD, TURNING LEFT INTO ALLEXANDRA PROCEEDING STRAIGHT PASSING POLICE STATION, THEREAFTER TURNING LEFT INTO COMMERCIAL PASSING PRINCE ALFRED STREET, BURGER STREET, LOOP STREET, PASSING LONGMARKET STREET, CHURCH STREET, PIETERMARITZ STREET, PASSING BERG STREET TURNING RIGHT INTO BOOM STREET PASSING BOSHOFF STREET, PROCEEDING STRAIGHT PASS RETIEF STREET GOING STRAIGHT TO DROP TWO LEARNERS FROM BERG STREET SCHOOL PROCEEDING STRAIGHT ON BOOM STREET INTO MASUKWANA STREET (EAST STREET) TURNING LEFT INTO CHURCH STREET TO DR CHOTA MOTALA ROAD (OLD GREYTOWN ROAD) TO DROP FOUR LEARNERS AT FOREST HILL PRIMARY SCHOOL, PROCEEDING STRAIGHT INTO TURN RIGHT INTO ROYSTON ROAD TO DROP FOUR LEARNERS AT MOUNTAIN RISE PRIMARY SCHOOL. PICK UP HOUR IN THE AFTERNOON I PROCEED TO MOUNTAIN RISE PRIMARY SCHOOL USING THE SAME ROUTE TO PICK UP ALL SCHOLARS AS I USED TO IN THE MORNING. WE USE THE SIMILAR ROUTE IN THE AFTERNOON TO DROP OFF SCHOLARS AT THEIR DESTINATIONS IN THE SAME MANNER. FINISHING TIME IN THE AFTERNOON IS 15H30PM.</p>



transport

Department:
Transport
Province of KwaZulu-Natal

GAZETTE

LGKZNG16-2019-JUL

REGION: ALL

1)	Application Number: APP0113549	2)	Gazette Number: LGKZNG16-2019-JUL
3)	Applicant: SW KHANYILE ID NO. 7411195340080 Association: DAMBUZA TAXI ASSOCIATION	4)	Applicant Address: BOX 11389 DORPSPRUIT PIETERMARITZBURG KWA-ZULU NATAL 3206
5)	Existing Licence Holder: NOT APPLICABLE ID NO. NOT APPLICABLE	6)	Existing Licence Holder Address: NOT APPLICABLE
7)	Type of application: NEW OPERATING LICENCE	8)	Operating Licence Number: LGKZN0403001477
9)	Vehicle Type: MINIBUS	10)	1 X 12 (SEATED) + 0 (STANDING)
11)	Region: UMGUNGUNDLOVU		
12.1	22068T22068T00051985 - CHARTER SERVICE FROM DAMBUZA TAXI RANK TO POINT WITH THE KZN ONLY. NO PICKING UP OR SETTING DOWN OF PASSENGERS EN ROUTE.		
12.2	22069C22068T00055648 - DAMBUZA TO PROFESSOR NYEMBEZI (SYMONS CENTRE) TAXI TERMINAL DAMBUZA INBOUND: FROM DAMBUZA – JOBE BUTCHERY (KPE0016) TO PROFESSOR NYEMBEZI (SYMONS CENTRE) TAXI TERMINAL (KP00093). ROUTE: DAMBUZA, MACHIBINI, MR7, MOSES MABHIDA (EDENDALE), LANGALIBALELE (LONGMARKET), BOSHOF. OUTBOUND: FROM PROFESSOR NYEMBEZI (SYMONS CENTRE) TAXI TERMINAL (KP00093) TO DAMBUZA – JOBE BUTCHERY (KPE0016). ROUTE: PIETERMARITZBURG, PINE, MOSES MABHIDA (EDENDALE), MR7, MACHIBISA, DAMBUZA. ALTERNATE ROUTINGS. INBOUND: DAMBUZA, MACHIBINI, MR7, MOSES MABHIDA (EDENDALE), LANGALIBALELE (LONGMARKET), RETIEF, CHURCH. B. DAMBUZA, MACHIBISA, MR7, MOSES MABHIDA (EDENDALE), LANGALIBALELE (LONGMARKET). C. PIETERMARITZ, GARFIELD, CHURCH DAMBUZA, MACHIBISA, MR7, MOSES MABHIDA, (EDENDALE), LANGALIBALELE (LONGMARKET), PIETERMARITZ, SYMONS, CHURCH, BOSHOF. OUTBOUND: PIETERMARITZ, WEST STREET BUS/TAXI STATION, WEST JABU NDLOVU (LOOP), MOSES MABHIDA (EDENDALE), MR7, MACHIBISA, DAMBUZA. B. PIETERMARITZ, WEST STREET BUS/TAXI STATION, WEST, BURGER, MOSES MABHIDA (EDENDALE), MR7, MACHIBISA, DAMBUZA. C. PIETERMARITZ, WEST STREET BUS/TAXI STATION, WEST, PRINCE ALFRED, CAMPSDRIFT, MOSES MABHIDA (EDENDALE), MR7, MACHIBISA, DAMBUZA. RESTRICTIONS THE OFF-LOADING OF PASSENGERS ALONG MR7 ONLY PERMITTED BETWEEN THE CALUZA ROAD AND MACHIBISA ROAD INTERSECTION (INBOUND ROUTE AND OUTBOUND ROUTE). ON THIS SECTION OF THE ROUTE THE LOADING OF PASSENGERS IS NOT PERMITTED.		
12.3	22068T22068T00055653 - DAMBUZA TO PROFESSOR NYEMBEZI (SYMONS CENTRE) TAXI TERMINAL NTABENI INBOUND: FROM DAMBUZA-JOBE BUTCHERY KPE001 TO PROFESSOR NYEMBEZI (SYMONS CENTRE) TAXI TERMINAL (KP00093). ROUTE: DAMBUZA, UNNAMED ROAD, H1, HH2, MACHIBISA, MR7, MOSES MABHIDA (EDENDALE), LANGALIBALELE (LONGMARKET), BOSHOF. OUTBOUND: FROM PIETERMARTZ, PINE, MOSES MABHIDA (EDENDALE), MR7, MACHIBISA, HH2 H1, UNNAMED ROAD, DAMBUZA. ALTERNATE ROUTING INBOUND: A. DAMBUZA, UNNAMED ROAD, H1, HH2, MACHIBISA, MR7, MOSES MABHIDA (EDENDALE), LANGALIBALELE (LONGMARKET), RETIEF, CHURCH. B. DAMBUZA, UNNAMED ROAD, H1, HH2, MACHIBISA, MR7, MOSES MABHIDA (EDENDALE), LANGALIBALELE (LONGMARKET), RETIEF, PIETERMARITZ, BOURKE, CHURCH. C. DAMBUZA, UNNAMED ROAD, H1, HH2, MACHIBISA, MR7, MOSES MABHIDA (EDENDALE), LANGALIBALELE (LONGMARKET), RETIEF, CHURCH, PIETERMARTZ, SYMONS, CHURCH, BOSHOF. OUTBOUND: A. PIETERMARITZ, WEST STREET BUS/TAXI STATION, WEST, JABU NDLOVU (LOOP), MOSES MABHIDA (EDENDALE), MR7, MACHIBISA, HH2, H1, UNNAMED ROAD, DAMBUZA. B. PIETERMARITZ, WEST STREET BUS/TAXI STATION, WEST, BURGER, MOSES MABHIDA (EDENDALE), MR7, MACHIBISA, HH2, H1, UNNAMED ROAD, DAMBUZA. C. PIETERMARTZ, WEST STREET BUS/TAXI STATION, WEST, PRINCE ALFRED, CAMPSDRIFT, MOSES MABHIDA (EDENDALE), MR7, MACHIBISA, HH2, H1, UNNAMED ROAD, DAMBUZA. RESTRICTIONS THE OFF-LOADING OF PASSENGERS ALONG MR7 ONLY PERMITTED BETWEEN THE CALUZA ROAD AND MACHIBISA ROAD INTERSECTIONS (INBOUNDING ROUTE AND OUTBOUND ROUTE). ON THIS SECTION OF THE ROUTE THE LOADING OF PASSENGERS IS NOT PERMITTED.		



transport

Department:
Transport
Province of KwaZulu-Natal

GAZETTE

LGKZNG16-2019-JUL

REGION: ALL

12.4	<p>22068T22068T00055654 - DAMBUZA TO PROFESSOR NYEMBEZI (SYMONS CENTRE) TAXI TERMINAL</p> <p>ESITEBISINI FROM: DAMBUZA-JOBE BUTCHERY (KPE0016) TO PROFESSOR NYEMBEZI (SYMONS CENTRE) TAXI TERMINAL (KPO0093).</p> <p>INBOUND ROUTE: DAMBUZA, SITEBHSINI, MR7, MABHIDA (EDENDALE), LANGALIBALELE (LONGMARKET), BOSHOF.</p> <p>OUTBOUND FROM: PROFESSOR NYEMBEZI (SYMONS CENTRE) TAXI TERMINAL (KPO0093) TO (DESTINATION): DAMBUZA-JOBE BUTCHERY (KPE0016). ROUTE: PIETERMARITZ, PINE, MOSES MABHIDA (EDENDALE), MR7, SITEBHSINI, DAMBUZA.</p> <p>ALTERNATE ROUTING</p> <p>INBOUND</p> <p>A. DAMBUZA, SITEBHSINI, MR7, MOSES MABHIDA (EDENDALE), LANGALIBALELE (LONGMARKET), RETIEF CHURCH. B. DAMBUZA, SITEBHSINI, MR7, MOSES MABHIDA (EDENDALE), LANGALIBALELE (LONGMARKET), RETIEF, PIETERMARITZ C. DAMBUZA, SITEBHSINI, MR7, MOSES MABHIDA (EDENDALE), LANGALIBALELE (LONGMARKET), RETIEF PIETERMARITZ, SYMONS, CHURCH, BOSHOF.</p> <p>OUTBOUND</p> <p>A. PIETERMARITZ, WEST STREET BUS/TAXI STATION, WEST, JABU NDLOVU (LOOP), MOSES MABHIDA (EDENDALE), MR7, SITEBHSINI, DAMBUZA. B. PIETERMARITZ, WEST STREET BUS/TAXI STATION, WEST, BURGER, MOSES MABHIDA (EDENDALE), MR7, SITEBHSINI, DAMBUZA. C. PIETERMARITZ, WEST STREET BUS/TAXI STATION, WEST, PRINCE ALFRED, CAMPSDRIFT, MOSES MABHIDA (EDENDALE), MR7, SITEBHSINI, DAMBUZA.</p> <p>RESTRICTIONS THE OFF-LOADING OF PASSENGERS ALONG MR7 ONLY PERMITTED BETWEEN THE CALUZA ROAD AND MACHIBISA ROAD INTERSECTIONS (INBOUND ROUTE AND OUTBOUND ROUTE). ON THIS SECTION OF THE ROUTE THE LOADING OF PASSENGERS IS NOT PERMITTED.</p>
12.5	<p>22069C22068T00055652 - DAMBUZA TO PROFESSOR NYEMBEZI (SYMONS CENTRE) TAXI TERMINAL</p> <p>MACHIBISA INBOUND: FROM DAMBUZA JOE BUTCHERY (KPE0016) TO PROFESSOR NYEMBEZI (SYMONS CENTRE) TAXI TERMINAL (KPO0093). ROUTE: DAMBUZA, MACHIBISA, NANTSHI, UNNMAED ROAD, HH6, HH5, V771, MACHIBISA, HADEBE, LEFT MOUNT PATRIDGE, RIGHT PATA, MACHIBISA, MR7, MOSES MABHIDA (EDENDALE), LANGALIBALELE (LONGMARKET), BOSHOF.</p> <p>OUTBOUND.</p> <p>FROM PROFESSOR NYEMBEZI (SYMONS CENTRE) TAXI TERMINAL (KPO0093) TO DAMBUZA-JOBE BUTCHERY (KPE0016). ROUTE: PIETERMARITZ, PINE, MOSES, MABHIDA, (EDENDALE) MR7, MACHIBISA, NANTSHI, UNNAMED ROAD, HH6, HH5, V771, MACHIBISA, HADEBE, LEFT MOUNT PATRIDGE, RIGHT PATA, MACHIBISA, DAMBUZA.</p> <p>ALTERNATE ROUTINGS</p> <p>INBOUND</p> <p>A. DAMBUZA, MACHIBISA, NANTSHI, UNNMAED ROAD, HH6, HH5, V771, MACHIBISA, HADEBE, LEFT MOUNT PATRIDGE, RIGHT PATA, MACHIBISA, MR7, MOSES MABHIDA (EDENDALE), (LONGMARKET), RETIEF, CHURCH.</p> <p>B. DAMBUZA, MACHIBISA, NANTSHI, UNNMAED ROAD, HH6, HH5, V771, MACHIBISA, HADEBE, LEFT MOUNT PATRIDGE, RIGHT PATA, MACHIBISA, MR7, MOSES MABHIDA (EDENDALE), LANGALIBALELE (LONGMARKET), RETIEF, PIETERMARITZ, SYMONS, CHURCH, BOSHOF.</p> <p>C. DAMBUZA, MACHIBISA, NANTSHI, UNNAMED ROAD PATRIDGE, RIGHT PATA, MACHIBISA, MR7, MOSES MABHIDA (EDENDALE), LANGALIBALELE (LONGMARKET), RETIEF, PIETERMARITZ, SYMONS, CHURCH, BOSHOF.</p> <p>OUTBOUND.</p> <p>A. PIETERMARITZ, WEST STREET BUS /TAXI STATION, WEST, JABU NDLOVU (LOOP), MOSES MABHIDA (EDENDALE), MR7, MACHIBISA, NANTSHI, UNNAMED ROAD, HH6, HH5, V771, MACHIBISA, HADEBE, LEFT MOUNT PATRIDGE, RIGHT PATA, MACHIBISA, DAMBUZA.</p> <p>B. PIETERMARITZ, WEST STREET BUS/TAXI STATION, WEST, BURGER, MOSES MABHIDA (EDENDALE), MR7, MACHIBISA, NANTSHI, UNNAMED ROAD, HH6, HH5, V771, MACHIBISA, HADEBE, LEFT MOUNT PATRIDGE, RIGHT PATA, MACHIBISA, DAMBUZA.</p> <p>C. PIETERMARITZ, WEST STREET BUS/TAXI STATION, WEST, PRINCE ALFRED, CAMPSDRIFT, MOSES MABHIDA (EDENDALE), MR7, MACHIBISA, NANTSHI, UNNAMED ROAD, HH6, HH5, V771, MACHIBISA, HADEBE, LEFT MOUNT PATRIDGE, RIGHT PATA, MACHIBISA, DAMBUZA.</p> <p>RESTRICTIONS THE OFF-LOADING OF PASSENGERS ALONG MR7 ONLY PERMITTED BETWEEN THE CALUZA ROAD AND MACHIBISA ROAD INTERSECTIONS (INBOUND ROUTE AND OUTBOUND ROUTE). ON THIS SECTION OF THE ROUTE THE LOADING OF PASSENGERS IS NOT PERMITTED.</p>



transport

Department:
Transport
Province of KwaZulu-Natal

GAZETTE

LGKZNG16-2019-JUL

REGION: ALL

1) Application Number: APP0113589	2) Gazette Number: LGKZNG16-2019-JUL
3) Applicant: WS MHLONGO ID NO. 6306175547087 Association: NTUZUMA TAXI ASSOCIATION	4) Applicant Address: 94 GLEN ANIL DURBAN KWA-ZULU NATAL 4051
5) Existing Licence Holder: NOT APPLICABLE ID NO. NOT APPLICABLE	6) Existing Licence Holder Address: NOT APPLICABLE
7) Type of application: NEW OPERATING LICENCE	8) Operating Licence Number: LKNKZN0154285
9) Vehicle Type: MINIBUS TAXI	10) 1 X 9-16 (SEATED) + 0 (STANDING)
11) Region: GREATER NORTH	
12.1	<p>2206MY21004R00049295 - NTUZUMA TO DURBAN</p> <p>FROM ITHENDELE DRIVE TAXI RANK NEAR KWANOZAZA SHOPPING CENTRE ALONG ANY OF ROUTES (S)1 TO 4 ABOVE INTO NTUZUMA ACCESS ROAD RIGHT INTO KWAMASHU HIGHWAY (M25) INTO NORTH COAST ROAD INTO UMGENI ROAD (PROCEED TO SOLDIER'S WAY AND TO SOLDIER'S WAY TAXI RANK OR RIGHT INTO LEOPOLD STREET RIGHT INTO WARWICK AVENUE INTO CENTENARY ROAD AND PROCEED TO CENTENARY ROAD TAXI RANK.</p> <p>FROM ITHENDELE DRIVE TAXI RANK NEAR KWANOZAZA SHOPPING CENTRE ALONG ANY OF THE INNER CIRCLE ROUTES WITHIN NTUZUMA AS PER ROUTES 1 TO 4 ABOVE INTO KWAMASHU HIGHWAY (M25) RIGHT INTO THE N2 LEFT INTO INANDA ROAD (M21) INTO SEA COW LAKE ROAD RIGHT INTO NORTH COAST ROAD AND PROCEED TO THE END POINTS AS IN 1.1 ABOVE.</p> <p>FROM THE STARTING POINT IN 1.1 ABOVE INTO KWAMASHU HIGHWAY (M25) RIGHT INTO THE N2 LEFT INTO INANDA ROAD (M21) OFF RAMP LEFT INTO UMGENI ROAD (M19) ALONG UMGENI ROAD AND PROCEED TO THE END POINTS AS IN 1.1 ABOVE.</p> <p>FROM THE STARTING POINT IN 1.1 ABOVE INTO KWAMASHU HIGHWAY RIGHT INTO THE N2 ALONG THE N2 LEFT INTO THE N3 ALONG THE N3 INTO OLD DUTCH ROAD (LEFT INTO CENTENARY ROAD AND PROCEED TO CENTENARY ROAD TAXI RANK OR INTO ALICE STREET RIGHT INTO SOLDIER'S WAY AND PROCEED TO SOLDIER'S WAY TAXI RANK.</p> <p>FROM THE STARTING POINT IN 1.1 ABOVE INTO KWAMASHU HIGHWAY (M25) INTO NORTH COAST ROAD INTO UMGENI ROAD LEFT INTO ARGYLE ROAD RIGHT INTO BRICKHILL ROAD INTO POINT ROAD RIGHT INTO BAY TERRACE RIGHT INTO STANGER STREET LEFT INTO ORDNANCE ROAD LEFT INTO SOLDIER'S WAY RIGHT INTO QUEEN STREET RIGHT INTO FIELD STREET AND PROCEED TO SOLDIER'S WAY TAXI RANK OR INTO LEOPOLD STREET RIGHT INTO WARWICK AVENUE INTO CENTENARY ROAD AND PROCEED TO CENTENARY ROAD TAXI RANK.</p>
12.2	<p>2206MY2206RK00049296 - NTUZUMA TO PINETOWN</p> <p>FROM THE STARTING POINT ON ITHENDELE DRIVE NEAR KWANOZAZA SHOPPING CENTRE ALONG ANY OF THE INNER CIRCLE ROUTES 1 TO 4 WITHIN NTUZUMA TOWNSHIP ALONG ITHENDELE DRIVE LEFT INTO NTUZUMA ACCESS ROAD RIGHT INTO KWAMASHU HIGHWAY (M25) TURN RIGHT INTO THE N2 ALONG THE N2 LEFT INTO INANDA ROAD (M21) OFF RAMP RIGHT INTO UMGENI ROAD (M19) INTO ST JOHNS AVENUE RIGHT INTO OLD MAIN ROAD LEFT INTO MOODIE STREET RIGHT INTO HILL STREET AND PROCEED TO THE END POINT ON HILL STREET.</p> <p>AND</p> <p>FROM THE STARTING POINT ABOVE ALONG THE ROUTES INDICATED ABOVE RIGHT INTO THE N2 ALONG THE N2 INTO THE N3 INTO THE M13 RIGHT INTO OLD MAIN ROAD RIGHT INTO MOODIE STREET RIGHT INTO HILL STREET AND PROCEED TO THE END POINT ON HILL STREET.</p> <p>AND</p> <p>FROM THE STARTING POINT ABOVE ALONG THE ROUTES INDICATED ABOVE RIGHT INTO UMGENI ROAD (M9) ALONG THE M19 RIGHT INTO OTTO VOLEK ROAD LEFT INTO SHEPSTONE ROAD LEFT INTO REGENT STREET RIGHT INTO CHELSEA AVENUE LEFT INTO CHELSEA AVENUE LEFT INTO ESCOM ROAD RIGHT INTO OLD MAIN ROAD RIGHT INTO TRAFFORD ROAD LEFT INTO HILLCLIMB ROAD LEFT INTO KYALAMI ROAD INTO CIRCUIT ROAD LEFT INTO MALCOLM ROAD LEFT INTO ALBERT ROAD LEFT INTO ALEXANDER ROAD LEFT INTO OLD MAIN ROAD RIGHT INTO MOODIE STREET RIGHT INTO HILL STREET AND PROCEED TO THE TAXI RANK ON HILL STREET.</p>
12.3	<p>2206MY2206U200049297 - NTUZUMA TO VERULAM</p> <p>FROM THE STARTING POINT (ITHENDELE DRIVE TAXI RANK) NEAR KWANOZAZA SHOPPING CENTRE ALONG ANY OF THE INNER CIRCLE ROUTES WITHIN NTUZUMA TOWNSHIP ALONG ITHENDELE DRIVE LEFT INTO NTUZUMA ACCESS ROAD RIGHT INTO KWAMASHU HIGHWAY (M25) ALONG THE M25 LEFT INTO R102 PASS WHITE HOUSE SHOPPING CENTRE ALONG R102 RIGHT INTO WICK STREET LEFT INTO IRELAND STREET AND PROCEED TO AN APPROVED TAXI RANK ON IRELAND STREET.</p> <p>ALTERNATIVE ROUTE</p> <p>ALONG THE SAME ROUTE ABOVE INTO NTUZUMA ACCESS ROAD INTO INDUSTRIAL PARK ROAD LEFT INTO PHOENIX HIGHWAY LEFT INTO R102 AND PROCEED TO VERULAM AS PER THE ABOVE ROUTE.</p> <p>RESTRICTION: NO PICKING UP OF PASSENGERS ON PHOENIX HIGHWAY.</p>
12.4	<p>2206MY2206SA00049298 - NTUZUMA TO PHOENIX (UMHLANGA)</p> <p>FROM THE STARTING POINT (ITHENDELE DRIVE TAXI RANK) NEAR KWANOZAZA SHOPPING CENTRE ALONG ANY OF THE INNER CIRCLE ROUTES 1 TO 4 WITHIN NTUZUMA TOWNSHIP ALONG ITHENDELE DRIVE LEFT INTO NTUZUMA ACCESS ROAD INTO INDUSTRIAL PARK ROAD LEFT INTO PHOENIX HIGHWAY RIGHT INTO INTO M41 LEFT INTO UMHLANGA ROCKS DRIVE INTO LIGHTHOUSE ROAD LEFT INTO TANAGER WAY RIGHT INTO LAGOON DRIVE RIGHT INTO LIGHT HOUSE ROAD LEFT INTO AN ON RAMP TO THE M41 RIGHT INTO ARGYLE ROAD LEFT INTO UMGENI ROAD LEFT INTO UMGENI ROAD AND PROCEED TO THE ROAD (S) AS PER ANY OF THE ROUTES (1.1 TO 1.5) ALTERNATIVE ROUTE ALONG THE M25 LEFT INTO THE N2 RIGHT INTO THE M41 AND PROCEED AS PER THE ABOVE ROUTE.</p>
12.5	<p>21004R2206MY00049299 - DURBAN TO NTUZUMA</p> <p>FROM SOLDIER'S WAY TAXI RANK RIGHT INTO FIELD STREET INTO ALBERT STREET INTO UMGENI ROAD INTO NORTH COAST ROAD INTO KWAMASHU HIGHWAY (M25) LEFT INTO NTUZUMA ACCESS ROAD ALONG NTUZUMA ACCESS ROAD RIGHT INTO ITHENDELE DRIVE AND PROCEED TO NTUZUMA ALONG ANY OF THE INNER CIRCLE ROUTES WITHIN NTUZUMA.</p> <p>FROM CENTENARY ROAD TAXI RANK RIGHT INTO MARKET ROAD LEFT INTO ALICE STREET LEFT INTO ALBERT STREET INTO UMGENI ROAD INTO NORTH COAST ROAD INTO KWAMASHU HIGHWAY (M25) AND PROCEED TO THE END POINT ALONG ROUTES IN 5.1 ABOVE.</p> <p>FROM SOLDIER'S WAY TAXI RANK RIGHT INTO FIELD STREET LEFT INTO LEOPOLD STREET INTO CANONGATE ROAD OR FROM CENTENARY ROAD TAXI RANK RIGHT INTO MARKET ROAD RIGHT INTO LEOPOLD STREET INTO CANONGATE ROAD INTO THE WESTERN FREEWAY (R3) INTO THE N2 LEFT INTO KWAMASHU HIGHWAY (M25) AND PROCEED TO THE END POINT ALONG ROUTES IN 5.1 ABOVE.</p>



transport

Department:
Transport
Province of KwaZulu-Natal

GAZETTE

LGKZNG16-2019-JUL

REGION: ALL

12.6	<p>2206S92206MY00049300 - KWAMASHU TO NTUZUMA</p> <p>FROM KWAMASHU MAIN TAXI RANK ON MALANDELA ROAD, INTO BHEJANE ROAD, LEFT INTO NYALA ROAD, INTO ITHENDELE DRIVE AND PROCEED TO THE INNER CIRCLE ROUTES WITHIN NTUZUMA AND TO THE RANK ON ITHENDELE DRIVE NEAR BHEKUZULU DRIVE.</p> <p>6.1.1 ALTERNATIVE ROUTE</p> <p>FROM KWAMASHU MAIN TAXI RANK ON MALANDELA ROAD, INTO BHEJANE ROAD, LEFT INTO NYALA ROAD, INTO UNDIYAZANA GROVE, INTO INGCEBO DRIVE, RIGHT INTO IBHUCU DRIVE, RIGHT INTO UMBHALANE, RIGHT INTO IHOBHE AVENUE, LEFT INTO ITHENDELE DRIVE AND PROCEED TO THE INNER CIRCLE ROUTES WITHIN NTUZUMA TAKE-OUT AND TO THE END POINT ON ITHENDELE DRIVE NEAR BHEKUZULU DROVE.</p> <p>6.2. BESTER'S TAXI RANK TO NTUZUMA</p> <p>FROM BESTER'S TAXI RANK, LEFT INTO NTUZUMA ACCESS ROAD, RIGHT INTO ITHENDELE DRIVE AND PROCEED TO ANY OF THE INNER CIRCLE ROUTE(S) 1 TO 4 ABOVE, AND TO THE END POINT ON ITHENDELE DRIVE AND BHEKUZULU DRIVE TAXI RANK.</p> <p>6.3. KWAMASHU CROSSROADS TO NTUZUMA</p> <p>FROM KWAMASHU CROSSROADS TAXI RANK, LEFT INTO MALANDELA ROAD, LEFT INTO KWAMASHU HIGHWAY (M25), LEFT INTO NTUZUMA ACCESS ROAD, RIGHT INTO ITHENDELE DRIVE AND PROCEED TO ANY OF THE INNER CIRCLE ROUTE(S) 1 TO 4 ABOVE, UNTIL THE END POINT ON ITHENDELE NEAR BHEKUZULU DRIVE TAXI RANK.</p>
12.7	<p>2206MY220B8S00201401 - NTUZUMA TO BRIDGE CITY</p> <p>FROM NTUZUMA TAXI RANK THEN ITHENDELE DRIVE TAXI RANK NEAR ENGINE GARAGE ALONG NTUZUMA INNER CIRCLE AND NTUZUMA ACCESS ROAD PICK AND DROP AND RETURN NTUZUMA ACCESS TO BRIDGE CITY BOULEYARD TURN RIGHT TO IQOLA ROAD STRAIGHT UP TO BRIDGE CITY RANK</p> <p>ALTERNATIVE ROUTE TURN RIGHT ISIMBA AVENUE, TURN LEFT UFUDU, TURN RIGHT TO NOGWAJA STREET TURN LEFT IBULULU AVENUE TURN RIGHT IMVUMI CRESCENT TURN RIGHT AT THE ROBOT TO BHEJANE STREET, TURN RIGHT INGWE LANE, TURN RIGHT INGWE LANE, TURN RIGHT IMBABALA LANE TURN RIGHT UNOGWAJA STREET DOWN TO BRIDGE CITY PARKING TURN RIGHT INKUNZANA ROAD TURN RIGHT INDLANZI LANE PICK AND RETURN ALONG THE SAME ROUTE.</p>



transport

Department:
Transport
Province of KwaZulu-Natal

GAZETTE

LGKZNG16-2019-JUL

REGION: ALL

1) Application Number: APP0113591	2) Gazette Number: LGKZNG16-2019-JUL
3) Applicant: WS MHLONGO ID NO. 6306175547087 Association: NTUZUMA TAXI ASSOCIATION	4) Applicant Address: 94 GLEN ANIL DURBAN KWA-ZULU NATAL 4051
5) Existing Licence Holder: NOT APPLICABLE ID NO. NOT APPLICABLE	6) Existing Licence Holder Address: NOT APPLICABLE
7) Type of application: NEW OPERATING LICENCE	8) Operating Licence Number: LKNKZN0154286
9) Vehicle Type: MINIBUS TAXI	10) 1 X 9-16 (SEATED) + 0 (STANDING)
11) Region: GREATER NORTH	
12.1	<p>2206MY21004R00049295 - NTUZUMA TO DURBAN</p> <p>FROM ITHENDELE DRIVE TAXI RANK NEAR KWANOZAZA SHOPPING CENTRE ALONG ANY OF ROUTES (S)1 TO 4 ABOVE INTO NTUZUMA ACCESS ROAD RIGHT INTO KWAMASHU HIGHWAY (M25) INTO NORTH COAST ROAD INTO UMGENI ROAD (PROCEED TO SOLDIER'S WAY AND TO SOLDIER'S WAY TAXI RANK OR RIGHT INTO LEOPOLD STREET RIGHT INTO WARWICK AVENUE INTO CENTENARY ROAD AND PROCEED TO CENTENARY ROAD TAXI RANK.</p> <p>FROM ITHENDELE DRIVE TAXI RANK NEAR KWANOZAZA SHOPPING CENTRE ALONG ANY OF THE INNER CIRCLE ROUTES WITHIN NTUZUMA AS PER ROUTES 1 TO 4 ABOVE INTO KWAMASHU HIGHWAY (M25) RIGHT INTO THE N2 LEFT INTO INANDA ROAD (M21) INTO SEA COW LAKE ROAD RIGHT INTO NORTH COAST ROAD AND PROCEED TO THE END POINTS AS IN 1.1 ABOVE.</p> <p>FROM THE STARTING POINT IN 1.1 ABOVE INTO KWAMASHU HIGHWAY (M25) RIGHT INTO THE N2 LEFT INTO INANDA ROAD (M21) OFF RAMP LEFT INTO UMGENI ROAD (M19) ALONG UMGENI ROAD AND PROCEED TO THE END POINTS AS IN 1.1 ABOVE.</p> <p>FROM THE STARTING POINT IN 1.1 ABOVE INTO KWAMASHU HIGHWAY RIGHT INTO THE N2 ALONG THE N2 LEFT INTO THE N3 ALONG THE N3 INTO OLD DUTCH ROAD (LEFT INTO CENTENARY ROAD AND PROCEED TO CENTENARY ROAD TAXI RANK OR INTO ALICE STREET RIGHT INTO SOLDIER'S WAY AND PROCEED TO SOLDIER'S WAY TAXI RANK.</p> <p>FROM THE STARTING POINT IN 1.1 ABOVE INTO KWAMASHU HIGHWAY (M25) INTO NORTH COAST ROAD INTO UMGENI ROAD LEFT INTO ARGYLE ROAD RIGHT INTO BRICKHILL ROAD INTO POINT ROAD RIGHT INTO BAY TERRACE RIGHT INTO STANGER STREET LEFT INTO ORDNANCE ROAD LEFT INTO SOLDIER'S WAY RIGHT INTO QUEEN STREET RIGHT INTO FIELD STREET AND PROCEED TO SOLDIER'S WAY TAXI RANK OR INTO LEOPOLD STREET RIGHT INTO WARWICK AVENUE INTO CENTENARY ROAD AND PROCEED TO CENTENARY ROAD TAXI RANK.</p>
12.2	<p>2206MY2206RK00049296 - NTUZUMA TO PINETOWN</p> <p>FROM THE STARTING POINT ON ITHENDELE DRIVE NEAR KWANOZAZA SHOPPING CENTRE ALONG ANY OF THE INNER CIRCLE ROUTES 1 TO 4 WITHIN NTUZUMA TOWNSHIP ALONG ITHENDELE DRIVE LEFT INTO NTUZUMA ACCESS ROAD RIGHT INTO KWAMASHU HIGHWAY (M25) TURN RIGHT INTO THE N2 ALONG THE N2 LEFT INTO INANDA ROAD (M21) OFF RAMP RIGHT INTO UMGENI ROAD (M19) INTO ST JOHNS AVENUE RIGHT INTO OLD MAIN ROAD LEFT INTO MOODIE STREET RIGHT INTO HILL STREET AND PROCEED TO THE END POINT ON HILL STREET.</p> <p>AND</p> <p>FROM THE STARTING POINT ABOVE ALONG THE ROUTES INDICATED ABOVE RIGHT INTO THE N2 ALONG THE N2 INTO THE N3 INTO THE M13 RIGHT INTO OLD MAIN ROAD RIGHT INTO MOODIE STREET RIGHT INTO HILL STREET AND PROCEED TO THE END POINT ON HILL STREET.</p> <p>AND</p> <p>FROM THE STARTING POINT ABOVE ALONG THE ROUTES INDICATED ABOVE RIGHT INTO UMGENI ROAD (M9) ALONG THE M19 RIGHT INTO OTTO VOLEK ROAD LEFT INTO SHEPSTONE ROAD LEFT INTO REGENT STREET RIGHT INTO CHELSEA AVENUE LEFT INTO CHELSEA AVENUE LEFT INTO ESCOM ROAD RIGHT INTO OLD MAIN ROAD RIGHT INTO TRAFFORD ROAD LEFT INTO HILLCLIMB ROAD LEFT INTO KYALAMI ROAD INTO CIRCUIT ROAD LEFT INTO MALCOLM ROAD LEFT INTO ALBERT ROAD LEFT INTO ALEXANDER ROAD LEFT INTO OLD MAIN ROAD RIGHT INTO MOODIE STREET RIGHT INTO HILL STREET AND PROCEED TO THE TAXI RANK ON HILL STREET.</p>
12.3	<p>2206MY2206U200049297 - NTUZUMA TO VERULAM</p> <p>FROM THE STARTING POINT (ITHENDELE DRIVE TAXI RANK) NEAR KWANOZAZA SHOPPING CENTRE ALONG ANY OF THE INNER CIRCLE ROUTES WITHIN NTUZUMA TOWNSHIP ALONG ITHENDELE DRIVE LEFT INTO NTUZUMA ACCESS ROAD RIGHT INTO KWAMASHU HIGHWAY (M25) ALONG THE M25 LEFT INTO R102 PASS WHITE HOUSE SHOPPING CENTRE ALONG R102 RIGHT INTO WICK STREET LEFT INTO IRELAND STREET AND PROCEED TO AN APPROVED TAXI RANK ON IRELAND STREET.</p> <p>ALTERNATIVE ROUTE</p> <p>ALONG THE SAME ROUTE ABOVE INTO NTUZUMA ACCESS ROAD INTO INDUSTRIAL PARK ROAD LEFT INTO PHOENIX HIGHWAY LEFT INTO R102 AND PROCEED TO VERULAM AS PER THE ABOVE ROUTE.</p> <p>RESTRICTION: NO PICKING UP OF PASSENGERS ON PHOENIX HIGHWAY.</p>
12.4	<p>2206MY2206SA00049298 - NTUZUMA TO PHOENIX (UMHLANGA)</p> <p>FROM THE STARTING POINT (ITHENDELE DRIVE TAXI RANK) NEAR KWANOZAZA SHOPPING CENTRE ALONG ANY OF THE INNER CIRCLE ROUTES 1 TO 4 WITHIN NTUZUMA TOWNSHIP ALONG ITHENDELE DRIVE LEFT INTO NTUZUMA ACCESS ROAD INTO INDUSTRIAL PARK ROAD LEFT INTO PHOENIX HIGHWAY RIGHT INTO INTO M41 LEFT INTO UMHLANGA ROCKS DRIVE INTO LIGHTHOUSE ROAD LEFT INTO TANAGER WAY RIGHT INTO LAGOON DRIVE RIGHT INTO LIGHT HOUSE ROAD LEFT INTO AN ON RAMP TO THE M41 RIGHT INTO ARGYLE ROAD LEFT INTO UMGENI ROAD LEFT INTO UMGENI ROAD AND PROCEED TO THE ROAD (S) AS PER ANY OF THE ROUTES (1.1 TO 1.5) ALTERNATIVE ROUTE ALONG THE M25 LEFT INTO THE N2 RIGHT INTO THE M41 AND PROCEED AS PER THE ABOVE ROUTE.</p>
12.5	<p>21004R2206MY00049299 - DURBAN TO NTUZUMA</p> <p>FROM SOLDIER'S WAY TAXI RANK RIGHT INTO FIELD STREET INTO ALBERT STREET INTO UMGENI ROAD INTO NORTH COAST ROAD INTO KWAMASHU HIGHWAY (M25) LEFT INTO NTUZUMA ACCESS ROAD ALONG NTUZUMA ACCESS ROAD RIGHT INTO ITHENDELE DRIVE AND PROCEED TO NTUZUMA ALONG ANY OF THE INNER CIRCLE ROUTES WITHIN NTUZUMA.</p> <p>FROM CENTENARY ROAD TAXI RANK RIGHT INTO MARKET ROAD LEFT INTO ALICE STREET LEFT INTO ALBERT STREET INTO UMGENI ROAD INTO NORTH COAST ROAD INTO KWAMASHU HIGHWAY (M25) AND PROCEED TO THE END POINT ALONG ROUTES IN 5.1 ABOVE.</p> <p>FROM SOLDIER'S WAY TAXI RANK RIGHT INTO FIELD STREET LEFT INTO LEOPOLD STREET INTO CANONGATE ROAD OR FROM CENTENARY ROAD TAXI RANK RIGHT INTO MARKET ROAD RIGHT INTO LEOPOLD STREET INTO CANONGATE ROAD INTO THE WESTERN FREEWAY (R3) INTO THE N2 LEFT INTO KWAMASHU HIGHWAY (M25) AND PROCEED TO THE END POINT ALONG ROUTES IN 5.1 ABOVE.</p>



transport

Department:
Transport
Province of KwaZulu-Natal

GAZETTE

LGKZNG16-2019-JUL

REGION: ALL

12.6	<p>2206S92206MY00049300 - KWAMASHU TO NTUZUMA</p> <p>FROM KWAMASHU MAIN TAXI RANK ON MALANDELA ROAD, INTO BHEJANE ROAD, LEFT INTO NYALA ROAD, INTO ITHENDELE DRIVE AND PROCEED TO THE INNER CIRCLE ROUTES WITHIN NTUZUMA AND TO THE RANK ON ITHENDELE DRIVE NEAR BHEKUZULU DRIVE.</p> <p>6.1.1 ALTERNATIVE ROUTE</p> <p>FROM KWAMASHU MAIN TAXI RANK ON MALANDELA ROAD, INTO BHEJANE ROAD, LEFT INTO NYALA ROAD, INTO UNDIYAZANA GROVE, INTO INGCEBO DRIVE, RIGHT INTO IBHUCU DRIVE, RIGHT INTO UMBHALANE, RIGHT INTO IHOBHE AVENUE, LEFT INTO ITHENDELE DRIVE AND PROCEED TO THE INNER CIRCLE ROUTES WITHIN NTUZUMA TAKE-OUT AND TO THE END POINT ON ITHENDELE DRIVE NEAR BHEKUZULU DRIVE.</p> <p>6.2. BESTER'S TAXI RANK TO NTUZUMA</p> <p>FROM BESTER'S TAXI RANK, LEFT INTO NTUZUMA ACCESS ROAD, RIGHT INTO ITHENDELE DRIVE AND PROCEED TO ANY OF THE INNER CIRCLE ROUTE(S) 1 TO 4 ABOVE, AND TO THE END POINT ON ITHENDELE DRIVE AND BHEKUZULU DRIVE TAXI RANK.</p> <p>6.3. KWAMASHU CROSSROADS TO NTUZUMA</p> <p>FROM KWAMASHU CROSSROADS TAXI RANK, LEFT INTO MALANDELA ROAD, LEFT INTO KWAMASHU HIGHWAY (M25), LEFT INTO NTUZUMA ACCESS ROAD, RIGHT INTO ITHENDELE DRIVE AND PROCEED TO ANY OF THE INNER CIRCLE ROUTE(S) 1 TO 4 ABOVE, UNTIL THE END POINT ON ITHENDELE NEAR BHEKUZULU DRIVE TAXI RANK.</p>
12.7	<p>2206MY220B8S00201401 - NTUZUMA TO BRIDGE CITY</p> <p>FROM NTUZUMA TAXI RANK THEN ITHENDELE DRIVE TAXI RANK NEAR ENGINE GARAGE ALONG NTUZUMA INNER CIRCLE AND NTUZUMA ACCESS ROAD PICK AND DROP AND RETURN NTUZUMA ACCESS TO BRIDGE CITY BOULEYARD TURN RIGHT TO IQOLA ROAD STRAIGHT UP TO BRIDGE CITY RANK</p> <p>ALTERNATIVE ROUTE TURN RIGHT ISIMBA AVENUE, TURN LEFT UFUDU, TURN RIGHT TO NOGWAJA STREET TURN LEFT IBULULU AVENUE TURN RIGHT IMVUMI CRESCENT TURN RIGHT AT THE ROBOT TO BHEJANE STREET, TURN RIGHT INGWE LANE, TURN RIGHT INGWE LANE, TURN RIGHT IMBABALA LANE TURN RIGHT UNOGWAJA STREET DOWN TO BRIDGE CITY PARKING TURN RIGHT INKUNZANA ROAD TURN RIGHT INDLANZI LANE PICK AND RETURN ALONG THE SAME ROUTE.</p>



transport

Department:
Transport
Province of KwaZulu-Natal

GAZETTE

LGKZNG16-2019-JUL

REGION: ALL

1) Application Number: APP0113592	2) Gazette Number: LGKZNG16-2019-JUL
3) Applicant: WS MHLONGO ID NO. 6306175547087 Association: NTUZUMA TAXI ASSOCIATION	4) Applicant Address: 94 GLEN ANIL DURBAN KWA-ZULU NATAL 4051
5) Existing Licence Holder: NOT APPLICABLE ID NO. NOT APPLICABLE	6) Existing Licence Holder Address: NOT APPLICABLE
7) Type of application: NEW OPERATING LICENCE	8) Operating Licence Number: LKNKZN0154284
9) Vehicle Type: MINIBUS TAXI	10) 1 X 9-16 (SEATED) + 0 (STANDING)
11) Region: GREATER NORTH	
12.1	<p>2206MY21004R00049295 - NTUZUMA TO DURBAN</p> <p>FROM ITHENDELE DRIVE TAXI RANK NEAR KWANOZAZA SHOPPING CENTRE ALONG ANY OF ROUTES (S)1 TO 4 ABOVE INTO NTUZUMA ACCESS ROAD RIGHT INTO KWAMASHU HIGHWAY (M25) INTO NORTH COAST ROAD INTO UMGENI ROAD (PROCEED TO SOLDIER'S WAY AND TO SOLDIER'S WAY TAXI RANK OR RIGHT INTO LEOPOLD STREET RIGHT INTO WARWICK AVENUE INTO CENTENARY ROAD AND PROCEED TO CENTENARY ROAD TAXI RANK.</p> <p>FROM ITHENDELE DRIVE TAXI RANK NEAR KWANOZAZA SHOPPING CENTRE ALONG ANY OF THE INNER CIRCLE ROUTES WITHIN NTUZUMA AS PER ROUTES 1 TO 4 ABOVE INTO KWAMASHU HIGHWAY (M25) RIGHT INTO THE N2 LEFT INTO INANDA ROAD (M21) INTO SEA COW LAKE ROAD RIGHT INTO NORTH COAST ROAD AND PROCEED TO THE END POINTS AS IN 1.1 ABOVE.</p> <p>FROM THE STARTING POINT IN 1.1 ABOVE INTO KWAMASHU HIGHWAY (M25) RIGHT INTO THE N2 LEFT INTO INANDA ROAD (M21) OFF RAMP LEFT INTO UMGENI ROAD (M19) ALONG UMGENI ROAD AND PROCEED TO THE END POINTS AS IN 1.1 ABOVE.</p> <p>FROM THE STARTING POINT IN 1.1 ABOVE INTO KWAMASHU HIGHWAY RIGHT INTO THE N2 ALONG THE N2 LEFT INTO THE N3 ALONG THE N3 INTO OLD DUTCH ROAD (LEFT INTO CENTENARY ROAD AND PROCEED TO CENTENARY ROAD TAXI RANK OR INTO ALICE STREET RIGHT INTO SOLDIER'S WAY AND PROCEED TO SOLDIER'S WAY TAXI RANK.</p> <p>FROM THE STARTING POINT IN 1.1 ABOVE INTO KWAMASHU HIGHWAY (M25) INTO NORTH COAST ROAD INTO UMGENI ROAD LEFT INTO ARGYLE ROAD RIGHT INTO BRICKHILL ROAD INTO POINT ROAD RIGHT INTO BAY TERRACE RIGHT INTO STANGER STREET LEFT INTO ORDNANCE ROAD LEFT INTO SOLDIER'S WAY RIGHT INTO QUEEN STREET RIGHT INTO FIELD STREET AND PROCEED TO SOLDIER'S WAY TAXI RANK OR INTO LEOPOLD STREET RIGHT INTO WARWICK AVENUE INTO CENTENARY ROAD AND PROCEED TO CENTENARY ROAD TAXI RANK.</p>
12.2	<p>2206MY2206RK00049296 - NTUZUMA TO PINETOWN</p> <p>FROM THE STARTING POINT ON ITHENDELE DRIVE NEAR KWANOZAZA SHOPPING CENTRE ALONG ANY OF THE INNER CIRCLE ROUTES 1 TO 4 WITHIN NTUZUMA TOWNSHIP ALONG ITHENDELE DRIVE LEFT INTO NTUZUMA ACCESS ROAD RIGHT INTO KWAMASHU HIGHWAY (M25) TURN RIGHT INTO THE N2 ALONG THE N2 LEFT INTO INANDA ROAD (M21) OFF RAMP RIGHT INTO UMGENI ROAD (M19) INTO ST JOHNS AVENUE RIGHT INTO OLD MAIN ROAD LEFT INTO MOODIE STREET RIGHT INTO HILL STREET AND PROCEED TO THE END POINT ON HILL STREET.</p> <p>AND</p> <p>FROM THE STARTING POINT ABOVE ALONG THE ROUTES INDICATED ABOVE RIGHT INTO THE N2 ALONG THE N2 INTO THE N3 INTO THE M13 RIGHT INTO OLD MAIN ROAD RIGHT INTO MOODIE STREET RIGHT INTO HILL STREET AND PROCEED TO THE END POINT ON HILL STREET.</p> <p>AND</p> <p>FROM THE STARTING POINT ABOVE ALONG THE ROUTES INDICATED ABOVE RIGHT INTO UMGENI ROAD (M9) ALONG THE M19 RIGHT INTO OTTO VOLEK ROAD LEFT INTO SHEPSTONE ROAD LEFT INTO REGENT STREET RIGHT INTO CHELSEA AVENUE LEFT INTO CHELSEA AVENUE LEFT INTO ESCOM ROAD RIGHT INTO OLD MAIN ROAD RIGHT INTO TRAFFORD ROAD LEFT INTO HILLCLIMB ROAD LEFT INTO KYALAMI ROAD INTO CIRCUIT ROAD LEFT INTO MALCOLM ROAD LEFT INTO ALBERT ROAD LEFT INTO ALEXANDER ROAD LEFT INTO OLD MAIN ROAD RIGHT INTO MOODIE STREET RIGHT INTO HILL STREET AND PROCEED TO THE TAXI RANK ON HILL STREET.</p>
12.3	<p>2206MY2206U200049297 - NTUZUMA TO VERULAM</p> <p>FROM THE STARTING POINT (ITHENDELE DRIVE TAXI RANK) NEAR KWANOZAZA SHOPPING CENTRE ALONG ANY OF THE INNER CIRCLE ROUTES WITHIN NTUZUMA TOWNSHIP ALONG ITHENDELE DRIVE LEFT INTO NTUZUMA ACCESS ROAD RIGHT INTO KWAMASHU HIGHWAY (M25) ALONG THE M25 LEFT INTO R102 PASS WHITE HOUSE SHOPPING CENTRE ALONG R102 RIGHT INTO WICK STREET LEFT INTO IRELAND STREET AND PROCEED TO AN APPROVED TAXI RANK ON IRELAND STREET.</p> <p>ALTERNATIVE ROUTE</p> <p>ALONG THE SAME ROUTE ABOVE INTO NTUZUMA ACCESS ROAD INTO INDUSTRIAL PARK ROAD LEFT INTO PHOENIX HIGHWAY LEFT INTO R102 AND PROCEED TO VERULAM AS PER THE ABOVE ROUTE.</p> <p>RESTRICTION: NO PICKING UP OF PASSENGERS ON PHOENIX HIGHWAY.</p>
12.4	<p>2206MY2206SA00049298 - NTUZUMA TO PHOENIX (UMHLANGA)</p> <p>FROM THE STARTING POINT (ITHENDELE DRIVE TAXI RANK) NEAR KWANOZAZA SHOPPING CENTRE ALONG ANY OF THE INNER CIRCLE ROUTES 1 TO 4 WITHIN NTUZUMA TOWNSHIP ALONG ITHENDELE DRIVE LEFT INTO NTUZUMA ACCESS ROAD INTO INDUSTRIAL PARK ROAD LEFT INTO PHOENIX HIGHWAY RIGHT INTO INTO M41 LEFT INTO UMHLANGA ROCKS DRIVE INTO LIGHTHOUSE ROAD LEFT INTO TANAGER WAY RIGHT INTO LAGOON DRIVE RIGHT INTO LIGHT HOUSE ROAD LEFT INTO AN ON RAMP TO THE M41 RIGHT INTO ARGYLE ROAD LEFT INTO UMGENI ROAD LEFT INTO UMGENI ROAD AND PROCEED TO THE ROAD (S) AS PER ANY OF THE ROUTES (1.1 TO 1.5) ALTERNATIVE ROUTE ALONG THE M25 LEFT INTO THE N2 RIGHT INTO THE M41 AND PROCEED AS PER THE ABOVE ROUTE.</p>
12.5	<p>21004R2206MY00049299 - DURBAN TO NTUZUMA</p> <p>FROM SOLDIER'S WAY TAXI RANK RIGHT INTO FIELD STREET INTO ALBERT STREET INTO UMGENI ROAD INTO NORTH COAST ROAD INTO KWAMASHU HIGHWAY (M25) LEFT INTO NTUZUMA ACCESS ROAD ALONG NTUZUMA ACCESS ROAD RIGHT INTO ITHENDELE DRIVE AND PROCEED TO NTUZUMA ALONG ANY OF THE INNER CIRCLE ROUTES WITHIN NTUZUMA.</p> <p>FROM CENTENARY ROAD TAXI RANK RIGHT INTO MARKET ROAD LEFT INTO ALICE STREET LEFT INTO ALBERT STREET INTO UMGENI ROAD INTO NORTH COAST ROAD INTO KWAMASHU HIGHWAY (M25) AND PROCEED TO THE END POINT ALONG ROUTES IN 5.1 ABOVE.</p> <p>FROM SOLDIER'S WAY TAXI RANK RIGHT INTO FIELD STREET LEFT INTO LEOPOLD STREET INTO CANONGATE ROAD OR FROM CENTENARY ROAD TAXI RANK RIGHT INTO MARKET ROAD RIGHT INTO LEOPOLD STREET INTO CANONGATE ROAD INTO THE WESTERN FREEWAY (R3) INTO THE N2 LEFT INTO KWAMASHU HIGHWAY (M25) AND PROCEED TO THE END POINT ALONG ROUTES IN 5.1 ABOVE.</p>



transport

Department:
Transport
Province of KwaZulu-Natal

GAZETTE

LGKZNG16-2019-JUL

REGION: ALL

12.6	<p>2206S92206MY00049300 - KWAMASHU TO NTUZUMA</p> <p>FROM KWAMASHU MAIN TAXI RANK ON MALANDELA ROAD, INTO BHEJANE ROAD, LEFT INTO NYALA ROAD, INTO ITHENDELE DRIVE AND PROCEED TO THE INNER CIRCLE ROUTES WITHIN NTUZUMA AND TO THE RANK ON ITHENDELE DRIVE NEAR BHEKUZULU DRIVE.</p> <p>6.1.1 ALTERNATIVE ROUTE</p> <p>FROM KWAMASHU MAIN TAXI RANK ON MALANDELA ROAD, INTO BHEJANE ROAD, LEFT INTO NYALA ROAD, INTO UNDIYAZANA GROVE, INTO INGCEBO DRIVE, RIGHT INTO IBHUCU DRIVE, RIGHT INTO UMBHALANE, RIGHT INTO IHOBHE AVENUE, LEFT INTO ITHENDELE DRIVE AND PROCEED TO THE INNER CIRCLE ROUTES WITHIN NTUZUMA TAKE-OUT AND TO THE END POINT ON ITHENDELE DRIVE NEAR BHEKUZULU DROVE.</p> <p>6.2. BESTER'S TAXI RANK TO NTUZUMA</p> <p>FROM BESTER'S TAXI RANK, LEFT INTO NTUZUMA ACCESS ROAD, RIGHT INTO ITHENDELE DRIVE AND PROCEED TO ANY OF THE INNER CIRCLE ROUTE(S) 1 TO 4 ABOVE, AND TO THE END POINT ON ITHENDELE DRIVE AND BHEKUZULU DRIVE TAXI RANK.</p> <p>6.3. KWAMASHU CROSSROADS TO NTUZUMA</p> <p>FROM KWAMASHU CROSSROADS TAXI RANK, LEFT INTO MALANDELA ROAD, LEFT INTO KWAMASHU HIGHWAY (M25), LEFT INTO NTUZUMA ACCESS ROAD, RIGHT INTO ITHENDELE DRIVE AND PROCEED TO ANY OF THE INNER CIRCLE ROUTE(S) 1 TO 4 ABOVE, UNTIL THE END POINT ON ITHENDELE NEAR BHEKUZULU DRIVE TAXI RANK.</p>
12.7	<p>2206MY220B8S00201401 - NTUZUMA TO BRIDGE CITY</p> <p>FROM NTUZUMA TAXI RANK THEN ITHENDELE DRIVE TAXI RANK NEAR ENGINE GARAGE ALONG NTUZUMA INNER CIRCLE AND NTUZUMA ACCESS ROAD PICK AND DROP AND RETURN NTUZUMA ACCESS TO BRIDGE CITY BOULEYARD TURN RIGHT TO IQOLA ROAD STRAIGHT UP TO BRIDGE CITY RANK</p> <p>ALTERNATIVE ROUTE TURN RIGHT ISIMBA AVENUE, TURN LEFT UFUDU, TURN RIGHT TO NOGWAJA STREET TURN LEFT IBULULU AVENUE TURN RIGHT IMVUMI CRESCENT TURN RIGHT AT THE ROBOT TO BHEJANE STREET, TURN RIGHT INGWE LANE, TURN RIGHT INGWE LANE, TURN RIGHT IMBABALA LANE TURN RIGHT UNOGWAJA STREET DOWN TO BRIDGE CITY PARKING TURN RIGHT INKUNZANA ROAD TURN RIGHT INDLANZI LANE PICK AND RETURN ALONG THE SAME ROUTE.</p>



transport

Department:
Transport
Province of KwaZulu-Natal

GAZETTE

LGKZNG16-2019-JUL

REGION: ALL

1) Application Number: APP0113599	2) Gazette Number: LGKZNG16-2019-JUL
3) Applicant: ME MADLALA ID NO. 6107105606088 Association: ZAMOKUHLE TAXI ASSOCIATION (PORT SHEPS)	4) Applicant Address: PO BOX 1485 PORT SHEPSTONE 4240
5) Existing Licence Holder: NOKUTHULA MAMTHO JALUBANA ID NO. 7012070551088	6) Existing Licence Holder Address: P O BOX 430 IZOTSHA 4242
7) Type of application: NORMAL TRANSFER	8) Operating Licence Number: LGKZN1003000833
9) Vehicle Type: MINIBUS	10) 1 X 13 (SEATED) + 0 (STANDING)
11) Region: UGU-OGWINI	
12.1	2100HE21004R10054976 - PORT SHEPSTONE TO DURBAN PORT SHEPSTONE ALONG RYDER STREET JOINING R102 TO HIBBERDENE LOAD HIBBERDENE, FABA, UMKOMAAS, AMANZIMTOTI JOINING JOURNEY ROAD TO OFF LOAD ISIPHINGO, REUNION, WEMA TO BROOK STREET 61, AND RETURN TO PORT SHEPSTONE OFFLOAD, UMTHWALUME, HIBBERDENE TO PORT SHEPSTONE TAXI RANK RYDER STREET.
12.2	22067A22066O10054977 - 2. PORT SHEPSTONE TO UMZINTO PORT SHEPSTONE TAXI RANK ALONG RYDER STREET JOINING R102 TO HIBBERDEN JOINING SEZELA ROAD TO UMZINTO TAXI RANK RETURN TO PORT SHEPSTONE TAXI RANK OFF LOAD FABA, HIBBERDENE DIRECT TO PORT SHEPSTONE TAXI RANK.
12.3	2100HE3202US10054979 - PORT SHEPSTONE TO MTATA PORT SHEPSTONE TAXI RANK TO MANDELA DRIVE ALONG N2 IZINGOLWENI- HARDING- KOKSTAD OFF LOAD MT AYLIFF, QUMBU, TSOLO, MT FREE TO UMTATA TO MADERIA STREET, AND RETURN TO PORT SHEPSTONE. OFF LOAD PADDOCK, MURCHISON, BOBOYI, MARBURG BATES DIRECT TO PORT SHEPSTONE TAXI RANK.



transport

Department:
Transport
Province of KwaZulu-Natal

GAZETTE

LGKZNG16-2019-JUL

REGION: ALL

1) Application Number: APP0113605	2) Gazette Number: LGKZNG16-2019-JUL
3) Applicant: ZA MATHONSI ID NO. 6810235543085 Association: GLENWOOD TAXI ASSOCIATION	4) Applicant Address: 9 ANNE STOFFORD DRIVE MONTROSE PIETERMATZBURG KWA-ZULU NATAL 3201
5) Existing Licence Holder: NOT APPLICABLE ID NO. NOT APPLICABLE	6) Existing Licence Holder Address: NOT APPLICABLE
7) Type of application: NEW OPERATING LICENCE	8) Operating Licence Number: LGKZN0403001076
9) Vehicle Type: MINIBUS	10) 1 X 15 (SEATED) + 0 (STANDING)
11) Region: UMGUNGUNDLOVU	
12.1	<p>22068T22068T00051996 - TAMBOVILLE TERMINUS TO FREEDOM SQUARE TERMINUS NO2 PMB.</p> <p>INWARD ROUTE.</p> <p>FROM TAMBOVILLE TERMINUS INTO GL11-18,G11-19, INTO GL11-41,G11-35, INTO GL11-39 INTO GL1-31 ONTO BISHOPSTOWE ROAD INTO MANNING AVENUE RIGHT INTO EAST STREET, LEFT INTO CHURCH STREET, TO FREEDOM SQUARE TERMINAS NO2.</p> <p>OUTWARD ROUTE.</p> <p>FROM FREEWAY SQUARE TERMINUS NO2 INTO OLD MARKET STREET LEFT INTO LONG MARKET STREET, LEFT INTO MURPHY STREET, RIGHT INTO CHURCH STREET, RIGHT INTO EAST STREET, LEFT INTO MANNING AVENUE INTO BISHOPSTOWE ROAD, INTO GL11-31, GL11-35, GL11-41, GL11-31, GL11-19, TO TAMBOVILLE TERMINUS AT GL11-18</p>
12.2	<p>22068T22068T00051998 - GLENWOOD TERMINUS - LES VAN WYK TO FREEDOM SQUARE NO2 PMB.</p> <p>INWARD ROUTE.</p> <p>FROM GLENWOOD TERMINUS ON LES VAN WYK INTO BISHOPSTOWE ROAD INTO MANNING AVENUE RIGHT INTO EAST STREET, LEFT INTO CHURCH STREET, TO FREEDOM SQUARE TERMINUS NO2.</p> <p>OUTWARD ROUTE.</p> <p>FROM FREEDOM SQUARE TERMINUS NO.2 INTO OLD MARKET STREET LEFT INTO LONG MARKET STREET, LEFT INTO MURPHY STREET, RIGHT INTO CHURCH STREET, RIGHT INTO EAST STREET, LEFT INTO MANNING AVENUE INTO BISHOPSTOWE ROAD TO TERMINUS AT LES VAN WYK, GLENWOOD.</p>



transport

Department:
Transport
Province of KwaZulu-Natal

GAZETTE

LGKZNG16-2019-JUL

REGION: ALL

1) Application Number: APP0113609	2) Gazette Number: LGKZNG16-2019-JUL
3) Applicant: DJ HLONGWANE ID NO. 6610050413087 Association: KWA-MASHU TAXI OWNERS ASSOCIATION	4) Applicant Address: K 193 MSINGISI ROAD KWA-MASHU 4360
5) Existing Licence Holder: MA HLONGWANE ID NO. 6312255362082	6) Existing Licence Holder Address: K193 NSENGEZI ROAD KWAMASHU 4359
7) Type of application: DECEASED TRANSFER AND NEW OPERATING LICENCE	8) Operating Licence Number: LKNKZN0123755
9) Vehicle Type: MINIBUS TAXI	10) 1 X 9-16 (SEATED) + 0 (STANDING)
11) Region: GREATER NORTH	
12.1	2206LN21004S00047566 - KWA-MASHU TO DURBAN FROM KWAMASHU TAXI RANK, INTO MALANDELA ROAD, INTO INANDA ROAD, INTO INANDA HIGHWAY, RIGHT INTO M, INTO WESTERN FREEWAY (N8) ALONG THE WESTERN FREEWAY (N8) LEFT INTO BEREA ROAD NORTH, INTO OLD DUTCH ROAD, ALICE STREET, RIGHT INTO GREY STREET, LEFT INTO COMMERCIAL LEFT INTO FIELD STREET TO SOLDIER'S WAY TAXI RANK. FROM COMMERCIAL ROAD RIGHT INTO GARDNER STREET, RIGHT INTO PINE STREET, TO WESTERN FREEWAY. FROM DURBAN BACK TO KWAMASHU FROM SOLDIER'S WAY TAXI RANK, TO FIELD STREET, LEFT INTO LEOPOLD STREET, TO CANNONGATE ROAD, INTO WESTERN FREEWAY (N8), INTO N2, INANDA ROAD OFF-RAMP, INANDA HIGHWAY, MALANDELA ROAD.
12.2	2206LN2206RK00047567 - KWA-MASHU CAMP TO PINETOWN FROM ALONG MALANDELA ROAD, LEFT INTO BHEJANE ROAD, ALONG BHEJANE ROAD, LEFT INTO SIBISI ROAD, RIGHT INTO NYALA ROAD, RIGHT INTO BHUNGEZI ROAD, RIGHT INTO NTUZUMA ACCESS, RIGHT INTO M25 ON-RAMP AND PROCEED TO BESTER'S TAXI RANK. * ALONG MALANDELA ROAD, LEFT INTO BHEJANE ROAD, RIGHT INTO ZULU ROAD, LEFT INTO NTOMBELA ROAD, LEFT INTO MALANDELA ROAD AND PROCEED TO CROSSROADS TAXI RANK. FROM THE RANK AT KWAMASHU STATION ALONG ANY OF THE ROUTES ABOVE INTO AND ALONG MALANDELA ROAD, INTO INANDA ROAD, RIGHT INTO N2, RIGHT INTO M19, ALONG THE M19, INTO ST JOHN AVENUE, RIGHT INTO OLD MAIN ROAD (M31), LEFT INTO CROMPTON ROAD, RIGHT INTO HILL STREET AND PROCEED TO THE TAXI RANK.
12.3	2206LN22027Q10047570 - KWA-MASHU CAMP TO STANGER FROM APPROVED TAXI RANK IN KWAMASHU TO APPROVED TAXI RANK IN STANGER VIA VERULAM ALONG MALANDELA ROAD, RIGHT INTO M25, LEFT INTO THE N2, ALONG THE N2, LEFT INTO M41, ALONG THE M41, RIGHT INTO WICK STREET, LEFT INTO IRELAND STREET, RIGHT INTO WICK STREET, RIGHT INTO R102, PROCEED ALONG R102, PROCEED ALONG R102 TO STANGER DIRECT AND RETURN.
12.4	2206LN2206RK00047573 - KWA-MASHU CAMP TO PINETOWN MALANDELA ROAD, INANDA ROAD, INANDA HIGHWAY, RIGHT INTO THE M9, ALONG M19, LEFT INTO SHEPSTONE ROAD, INTO BEVISS ROAD, RIGHT INTO OLD MAIN ROAD (M31), LEFT INTO CROMPTON STREET, RIGHT INTO HILL STREET AND PROCEED TO THE TAXI RANK IN HILL STREET.
12.5	2206LN2206U200047576 - KWA-MASHU CAMP TO VERULAM FROM KWAMASHU STATION, INTO MALANDELA ROAD, INTO HUNSLET ROAD, RIGHT INTO ABERDARE DRIVE, LEFT INTO PHOENIX HIGHWAY, LEFT INTO R102, ALONG R102, RIGHT INTO WICKS STREET, LEFT INTO IRELAND STREET, RIGHT INTO MOSS STREET, RIGHT INTO WICKS STREET, LEFT INTO R102, ALONG R102, RIGHT INTO NORTHERN DRIVE, RIGHT INTO PHOENIX HIGHWAY, RIGHT INTO INDUSTRIAL PARK ROAD, INTO NTUZUMA ACCESS ROAD, LEFT INTO BHUNGEZI ROAD, LEFT INTO NYALA, RIGHT INTO BHEJANE ROAD AND PROCEED TO THE RANK ON MALANDELA ROAD AT KWAMASHU STATION.
12.6	2206LN2206M100047580 - KWA-MASHU CAMP TO POINT FROM KWAMASHU TAXI RANK INTO MALANDELA ROAD, INTO M25 INTO NORTH COAST ROAD, INTO UMGENI ROAD, LEFT INTO ARGYLE ROAD, RIGHT INTO BRICKHILL ROAD, INTO POINT ROAD, DIRECT AND RETURN. OUTWARDS FROM POINT ROAD, RIGHT INTO BAYTERRACE ROAD, RIGHT INTO STANGER STREET, INTO ARGYLE ROAD, INTO UMGENI ROAD, INTO MALANDELA ROAD, INTO KWAMASHU TAXI RANK.
12.7	2206LN2206LN00047583 - KWA-MASHU CAMP TO C,B & D ROUTES FROM KWAMASHU B RANK TO KWAMASHU TAXI RANK (UMSUNDUZI ROAD) INTO AMANZIMTOTI ROAD, UBUBANE ROAD, LEFT INTO ISIHLEBELELO ROAD, LEFT INTO SIKHINDI ROAD, LEFT INTO GIYA ROAD, RIGHT INTO PHEPHELO ROAD, RIGHT INTO MQHINO ROAD, RIGHT INTO THABATHA ROAD, RIGHT INTO SIKHINDI ROAD BACK INTO ISIHLEBELELO ROAD, VIA UMBANDO ROAD, INTO SIGWEGWE ROAD, INTO UMSUNDUZI ROAD TO KWAMASHU TAXI RANK (UMSUNDUZI RANK) AND BACK WITH THE SAME ROUTE TO C, B & D.
12.8	2206LN2206LN00047585 - CROSSROADS TAXI RANK TO KWAMASHU STATION VIA C & D. 1. FROM CROSSROADS TAXI RANK TO C & D VIA MALANDELA ROAD, INTO UBUBANE ROAD, RIGHT INTO SIGWEGWE ROAD, LEFT INTO INGOME ROAD, RIGHT INTO AMANZIMTOTI ROAD, RIGHT INTO ISIPINGO ROAD AND RETURN BACK ALONG THE SAME ROUTE. 2. FROM CROSSROADS TAXI RANK TO KWAMASHU STATION VIA MALANDELA ROAD, RIGHT INTO NTOMBELA ROAD, RIGHT INTO ZULU ROAD, LEFT INTO LUTHULI ROAD, RIGHT INTO NDLONDLO ROAD, RIGHT INTO HLOBANI ROAD, LEFT INTO BHEJANE ROAD INTO KWAMASHU TAXI RANK (MALANDELA ROAD) AND RETURN ALONG THE SAME ROUTE BACK.
12.9	2206LN2206LN00047586 - KWA-MASHU TO KWA-MASHU L AND M SECTION FROM KWAMASHU TAXI RANK VIA MALANDELA ROAD, LEFT INTO BHEJANE ROAD, RIGHT INTO NYALA ROAD, LEFT INTO MPUKANE ROAD, RIGHT INTO NYALA ROAD, INTO BUNGEZI RIGHT INTO NTUZUMA ACCESS ROAD, RIGHT INTO M25, INTO BESTER TAXI RANK AND RETURN ALONG THE SAME ROUTE BACK. FROM KWAMASHU TAXI RANK TO BESTER VIA MALANDELA ROAD, INTO BHEJANE ROAD, LEFT INTO SIBISI ROAD, RIGHT INTO NYALA ROAD, RIGHT INTO BUNGEZI ROAD, RIGHT INTO NTUZUMA ACCESS ROAD, TO BESTER RANK AND RETURN SAME ROUTE BACK. FROM KWAMASHU TAXI RANK VIA MALANDELA ROAD, INTO BHEJANE ROAD, LEFT INTO MPUNZI ROAD, RIGHT INTO NYALA ROAD, LEFT INTO MBONDWE ROAD, LEFT INTO INGCEBO DRIVE, LEFT INTO IMBONDWE ROAD, LEFT INTO PHITHI ROAD, DIRECT RETURN.



transport

Department:
Transport
Province of KwaZulu-Natal

GAZETTE

LGKZNG16-2019-JUL

REGION: ALL

12.10	2206LN2206LN00047587 - KWA-MASHU TO K & J FROM KWAMASHU TAXI RANK INTO MALANDELA ROAD, RIGHT INTO MKHIWANE ROAD, LEFT INTO MCAKA ROAD, RIGHT INTO MPANGELE ROAD, LEFT INTO PHOTHWE ROAD, LEFT INTO QOPHAMUTHI ROAD, LEFT INTO SAGWACA ROAD, RIGHT INTO NKONJANE ROAD, LEFT INTO MALANDELA ROAD AND RETURN TO THE RANK.
12.11	2206LS21004R00048153 - KWA-MASHU SECTIONS TO DURBAN 2. FROM KWAMASHU SECTIONS C, D & B, K & J & L & M TO DURBAN. 2.1. C, D & B. UBUBANE ROAD, RIGHT INTO ISIGWEGWE ROAD, INTO ISIPINGO ROAD, LEFT TO UMANZIMTOTI ROAD, LEFT INTO MALANDELA ROAD, INTO INANDA ROAD INTO INANDA HIGHWAY, RIGHT INTO N2, INTO WESTERN FREEWAY (N3) ALONG WESTERN FREEWAY (N3), LEFT TO BEREA ROAD, OLD DUTCH ROAD, ALICE STREET, RIGHT INTO GREY STREET, LEFT INTO COMMERCIAL, LEFT INTO FIELD STREET TO SOLDIER'S WAY TAXI RANK. ALTERNATIVELY. FROM COMMERCIAL ROAD, RIGHT GARDNER STREET, RIGHT INTO PINE STREET INTO WESTERN FREEWAY. ALTERNATIVELY. MALANDELA ROAD, M25, N2, INTO WESTERN FREEWAY (N3). 2.2 K & J NKONJANE ROAD, LEFT INTO SAGWACA ROAD, RIGHT INTO PHOTHWE ROAD, RIGHT INTO MPANGELE ROAD, LEFT INTO MCAKA ROAD, LEFT INTO MKHIWANE ROAD, RIGHT INTO NYALA ROAD, INTO UNDLONDLO ROAD, RIGHT INTO MALANDELA ROAD, INANDA ROAD, INTO INANDA HIGHWAY, RIGHT INTO N2 INTO WESTERN FREEWAY (N3) EAST BOUND, ALONG TO WESTERN FREEWAY (N3) LEFT TO BEREA ROAD NORTH, INTO OLD DUTCH ROAD, ALICE STREET, RIGHT INTO GREY STREET, LEFT INTO COMMERCIAL, LEFT INTO FIELD STREET, TO SOLDIER'S WAY TAXI RANK. ALTERNATIVELY. FROM COMMERCIAL ROAD, RIGHT INTO GARNER STREET, AND RIGHT INTO PINE STREET TO WESTERN FREEWAY. ALTERNATIVELY. MALANDELA ROAD, M25, N2 INTO WESTERN FREEWAY (N3). 2.3 L & M. BHEJANE ROAD, RIGHT INTO HLOBANE ROAD, LEFT INTO NDLONDLO ROAD, LEFT INTO LUTHULI ROAD, RIGHT INTO ZULU ROAD, LEFT INTO NTOMBELA ROAD, RIGHT INTO MALANDELA ROAD, INTO INANDA ROAD, INTO INANDA HIGHWAY, RIGHT INTO N2 INTO WESTERN FREEWAY (N3) EAST BOUND, ALONG TO WESTERN FREEWAY (N3), LEFT TO BEREA ROAD NORTH, INTO OLD DUTCH ROAD, ALICE STREET, RIGHT INTO GREY STREET, LEFT INTO COMMERCIAL, LEFT INTO FIELD STREET, TO SOLDIER'S WAY TAXI RANK. ALTERNATIVELY. FROM COMMERCIAL ROAD, RIGHT INTO GARDNER STREET, RIGHT INTO PINE STREET TO WESTERN FREEWAY. ALTERNATIVELY. MALANDELA ROAD, M25, N2, INTO WESTERN FREEWAY (N3). ALTERNATIVELY. NYALA ROAD, LEFT INTO PHITHI, INTO MDONI ROAD, NYALA INTO MBONDWE ROAD, RIGHT INTO SIBISI ROAD, INTO MKHWANAZI ROAD, LEFT INTO MLANGENI ROAD, LEFT INTO NTOMBELA ROAD INTO INANDA ROAD, INTO INANDA HIGHWAY, RIGHT INTO N2 INTO WESTERN FREEWAY (N3) EAST BOUND, ALONG TO WESTERN FREEWAY (N3), LEFT TO BEREA ROAD NORTH, INTO OLD DUTCH ROAD, ALICE STREET, RIGHT INTO GREY STREET, LEFT INTO COMMERCIAL, LEFT INTO FIELD STREET, TO SOLDIER'S WAY TAXI RANK. ALTERNATIVELY. FROM COMMERCIAL ROAD, RIGHT INTO GARDNER STREET, RIGHT INTO PINE STREET TO WESTERN FREEWAY.
12.12	2206UW21004R00048158 - KWA-MASHU TOWNSHIP TO DURBAN FROM KWA-MASHU TAXI RANK, INTO MALANDELA ROAD, INTO INANDA ROAD, INTO INANDA HIGHWAY, RIGHT INTO N2, INTO WESTERN FREEWAY (N3) ALONG THE WESTERN FREEWAY (N3), LEFT INTO BEREA ROAD NORTH, INTO OLD DUTCH ROAD, ALICE STREET, RIGHT INTO GREY STREET, LEFT INTO COMMERCIAL, LEFT INTO FIELD STREET TO SOLDIER'S WAY TAXI RANK. FROM COMMERCIAL ROAD, TURN RIGHT INTO GARDNER STREET, RIGHT INTO PINE STREET TO WESTERN FREEWAY. FROM SOLDIER'S WAY TAXI RANK, TO FIELD STREET, LEFT INTO LEOPOLD STREET, TO CANNONGATE ROAD, INTO WESTERN FREEWAY (N3), INTO N2, INANDA ROAD OFF-RAMP, INANDA HIGHWAY, MALANDELA ROAD.



transport

Department:
Transport
Province of KwaZulu-Natal

GAZETTE

LGKZNG16-2019-JUL

REGION: ALL

12.13	<p>2206UB21004R00048164 - FROM KWAMASHU SECTIONS C,D,& B,K & J AND L & M TO DURBAN</p> <p>2.1 C, D & B:</p> <p>UBUBANE ROAD, RIGHT INTO ISIGWEGWE ROAD, INTO ISIPINGO ROAD, LEFT INTO AMANZIMTOTI ROAD, LEFT INTO MALANDELA ROAD, INTO INANDA ROAD, INTO INANDA HIGHWAY, RIGHT INTO N2, INTO WESTERN FREEWAY (N3) ALONG WESTERN FREEWAY (N3), LEFT TO BEREA ROAD NORTH, OLD DUTCH ROAD, ALICE STREET, RIGHT INTO GREY STREET, LEFT INTO COMMERCIAL, LEFT INTO FIELD TO SOLDIER'S WAY TAXI RANK.</p> <p>ALTERNATIVELY.</p> <p>FROM COMMERCIAL ROAD, RIGHT GARDNER STREET, RIGHT INTO PINE STREET INTO WESTERN FREEWAY.</p> <p>ALTERNATIVELY.</p> <p>MALANDELA ROAD, M25, N2, INTO WESTERN FREEWAY (N3).</p> <p>2.2 K & J</p> <p>NKONJANE ROAD, LEFT INTO SIGWACA ROAD, RIGHT INTO PHOTHWE ROAD, RIGHT INTO MPANGELE ROAD, LEFT INTO MCAKA ROAD, LEFT INTO MKHIWANE ROAD, RIGHT INTO NYALA ROAD, INTO UNDLONDLO ROAD, RIGHT INTO MALANDELA ROAD, INANDA ROAD, INTO INANDA HIGHWAY, RIGHT INTO N2 INTO WESTERN FREEWAY (N3) EAST BOUND, ALONG TO WESTERN FREEWAY (N3), LEFT TO BEREA ROAD NORTH, INTO OLD DUTCH ROAD, ALICE STREET, RIGHT INTO GREY STREET, LEFT INTO COMMERCIAL, LEFT INTO FIELD, TO SOLDIER'S WAY TAXI RANK.</p> <p>ALTERNATIVELY</p> <p>FROM COMMERCIAL ROAD, RIGHT INTO GARDNER STREET, RIGHT INTO PINE STREET TO WESTERN FREEWAY.</p> <p>ALTERNATIVELY.</p> <p>MALANDELA ROAD, M25, N2, INTO WESTERN FREEWAY (N3).</p> <p>2.3. L & M:</p> <p>BHEJANE ROAD, RIGHT INTO HLOBANE ROAD, LEFT INTO LUTHULI ROAD, RIGHT INTO ZULU ROAD, LEFT INTO NTOMBELA ROAD, RIGHT INTO MALANDELA ROAD, INTO INANDA ROAD, INTO INANDA HIGHWAY, RIGHT INTO N2 WESTERN FREEWAY (N3) EAST BOUND, ALONG TO WESTERN FREEWAY (N3), LEFT TO BEREA ROAD, INTO OLD DUTCH ROAD, ALICE STREET, RIGHT INTO GREY STREET, LEFT INTO COMMERCIAL, LEFT INTO FIELD STREET, TO SOLDIER'S WAY TAXI RANK.</p> <p>ALTERNATIVELY.</p> <p>FROM COMMERCIAL ROAD, RIGHT INTO GARDNER STREET, RIGHT INTO PINE STREET TO WESTERN FREEWAY.</p> <p>ALTERNATIVELY.</p> <p>MALANDELA ROAD, M25, N2, INTO WESTERN FREEWAY (N3).</p> <p>ALTERNATIVELY.</p> <p>NYALA ROAD, LEFT INTO PHITHI, INTO MDONI ROAD, NYALA, INTO MBONDWE ROAD, RIGHT INTO SIBISI ROAD, INTO MKHWANAZI ROAD, LEFT INTO MAKHATHINI ROAD, LEFT INTO MLANGENI ROAD, LEFT INTO NTOMBELA ROAD INTO INANDA ROAD, INTO INANDA HIGHWAY, RIGHT INTO N2 INTO WESTERN FREEWAY (N3) EAST BOUND, ALONG TO WESTERN FREEWAY (N3), LEFT TO BEREA ROAD NORTH, INTO OLD DUTCH ROAD, ALICE STREET, RIGHT INTO GREY STREET, LEFT INTO COMMERCIAL, LEFT INTO FIELD STREET, TO SOLDIER'S WAY TAXI RANK.</p> <p>ALTERNATIVELY.</p> <p>FROM COMMERCIAL ROAD, RIGHT INTO GARDNER STREET, RIGHT INTO PINE STREET TO WESTERN FREEWAY.</p> <p>ALTERNATIVELY.</p> <p>MALANDELA ROAD, M25, N2 INTO WESTERN FREEWAY (N3).</p>
12.14	<p>2206UW2206RK00048168 - KWA-MASHU TO PINETOWN</p> <p>3 A. FROM APPROVED TAXI RANK IN KWA-MASHU TO APPROVED TAXI RANK IN PINETOWN VIA BESTER, CROSSROADS DIRECT AND RETURN. ALONG MALANDELA ROAD, LEFT INTO BHEJANE ROAD, ALONG BHEJANE ROAD, LEFT INTO SIBISI ROAD, RIGHT INTO NYALA ROAD, RIGHT INTO BHUNGEZI ROAD, RIGHT INTO NTUZUMA ACCESS, RIGHT INTO M25 ON- RAMP AND PROCEED TO BESTER'S TAXI RANK.</p> <p>ALONG MALANDELA ROAD, LEFT INTO BHEJANE ROAD, RIGHT INTO ZULU ROAD, LEFT INTO NTOMBELA ROAD, LEFT INTO MALANDELA ROAD AND PROCEED TO CROSSROADS TAXI RANK.</p> <p>FROM THE RANK AT KWA-MASHU STATION ALONG ANY OF THE ROUTES ABOVE INTO AND ALONG MALANDELA ROAD, INTO INANDA ROAD, RIGHT INTO THE N2, RIGHT INTO M19, ALONG THE M19, INTO ST. JOHN AVENUE, RIGHT INTO OLD MAIN ROAD (M31), LEFT INTO CROMPTON ROAD, RIGHT INTO HILL STREET AND PROCEED TO THE TAXI RANK.</p>
12.15	<p>2206UW2206UW00048169 - KWA-MASHU TO STANGER</p> <p>FROM APPROVED TAXI RANK IN KWA-MASHU TO APPROVED TAXI RANK IN STANGER TO VERULAM</p> <p>ALONG MALANDELA ROAD, RIGHT INTO M25, LEFT INTO THE N2, ALONG THE N2 LEFT INTO M41, ALONG THE M41 RIGHT INTO WICK STREET, LEFT INTO IRELAND STREET, RIGHT INTO WICK STREET, RIGHT INTO R102, PROCEED ALONG R102, PROCEED ALONG R102 TO STANGER DIRECT AND RETURN.</p>
12.16	<p>2206UW2206RK00048170 - KWA-MASHU TO PINETOWN</p> <p>MALANDELA ROAD, INANDA ROAD, INANDA HIGHWAY, RIGHT INTO THE M9, ALONG M19, LEFT INTO SHEPSTONE ROAD, INTO BEVISS ROAD, RIGHT INTO OLD MAIN ROAD (M31), LEFT INTO CROMPTON STREET, RIGHT INTO HILL STREET AND PROCEED TO THE TAXI RANK IN HILL STREET.</p>
12.17	<p>2206UW2206U200048172 - KWA-MASHU TO VERULAM</p> <p>KWA-MASHU STATION, INTO MALANDELA ROAD, INTO HUNSLET ROAD, RIGHT INTO ABERDARE DRIVE, LEFT INTO PHOENIX HIGHWAY, LEFT INTO R102, ALONG R102, RIGHT INTO WICKS STREET, LEFT INTO IRELAND STREET, RIGHT INTO MOSS STREET RIGHT INTO WICKS STREET, LEFT INTO R102, ALONG R102, RIGHT INTO NORTHERN DRIVE, RIGHT INTO PHOENIX HIGHWAY, RIGHT INTO INDUSTRIAL PARK ROAD, INTO NTUZUMA ACCESS ROAD, LEFT INTO BHUNGEZI ROAD, LEFT INTO NYALA, RIGHT INTO BHEJANE ROAD AND PROCEED TO THE RANK ON MALANDELA ROAD AT KWA-MASHU STATION.</p>



transport

Department:
Transport
Province of KwaZulu-Natal

GAZETTE

LGKZNG16-2019-JUL

REGION: ALL

12.18	2206UW2206M100048173 - KWA-MASHU TO POINT INWARDS: FROM KWA-MASHU TAXI RANK INTO MALANDELA ROAD, INTO M25 INTO NORTH COAST ROAD, INTO UMGENI ROAD, LEFT INTO ARGYLE ROAD, RIGHT INTO BRICKHILL ROAD, INTO POINT ROAD, DIRECT AND RETURN. OUTWARDS: FROM POINT ROAD, RIGHT INTO BAY TERRACE ROAD, RIGHT INTO STANGER STREET, INTO ARGYLE ROAD, INTO UMGENI ROAD, INTO M25, LEFT INTO MALANDELA ROAD, INTO KWA-MASHU TAXI RANK.
12.19	2206UW2206UJ00048174 - KWA-MASHU TO KWA-MASHU B D FROM KWA-MASHU B RANK TO KWA-MASHU TAXI RANK (UMSUNDUZI ROAD) INTO AMANZIMTOTI ROAD, UBUBANE ROAD, LEFT INTO ISHLABELELO ROAD, LEFT INTO SIKHINDI ROAD, LEFT INTO GIYA ROAD, RIGHT INTO PHEPHELO ROAD, RIGHT INTO MQHINO ROAD, RIGHT INTO THABATHA ROAD, RIGHT INTO SIKHINDI ROAD AND BACK TO ISHLABELELO ROAD, VIA UMBANDO ROAD, INTO SIGWEGWE ROAD, INTO UMSUNDUZI ROAD TO KWA-MASHU TAXI RANK (UMSUNDUZI RANK) AND BACK WITH THE SAME ROUTE TO C,B & D.
12.20	2206UW2206UW00048175 - CROSSROADS TO KWA-MASHU FROM CROSSROADS TAXI RANK TO C & D VIA MALANDELA ROAD, INTO UBUBANE ROAD, RIGHT INTO SIGWEGWE ROAD, LEFT INTO INGOME ROAD, RIGHT INTO AMANZIMTOTI ROAD, RIGHT INTO ISIPINGO ROAD AND RETURN BACK ALONG THE SAME ROUTE. FROM CROSSROADS TAXI RANK TO KWA-MASHU STATION VIA MALANDELA ROAD, RIGHT INTO NTOMBELA ROAD, RIGHT INTO ZULU ROAD, LEFT INTO LUTHULI ROAD, RIGHT INTO NDLONDLO ROAD, RIGHT INTO HLOBANI ROAD, LEFT INTO BHEJANE ROAD INTO KWA-MASHU TAXI RANK (MALANDELA ROAD) AND RETURN ALONG THE SAME ROUTE.
12.21	2206UW2206UD00048176 - KWA-MASHU TOWNSHIP TO KWA-MASHU L & M FROM KWA-MASHU TO CROSSROADS. KWA-MASHU TAXI RANK TO CROSSROAD VIA MALANDELA ROAD, LEFT INTO BHEJANE ROAD, RIGHT INTO HLOBANE ROAD, LEFT INTO NDLONDLO ROAD, LEFT INTO LUTHULI ROAD, RIGHT INTO ZULU ROAD, LEFT INTO NTOMBELA ROAD INTO MALANDELA ROAD (CROSSROAD TAXI RANK). 10.2 FROM KWA-MASHU TO M SECTION (NHLUNGWANE). FROM KWA-MASHU TAXI RANK VIA MALANDELA ROAD LEFT INTO BHEJANE ROAD, LEFT INTO NYALA ROAD LEFT INTO MPUKANE ROAD, RIGHT INTO NYALA ROAD, LEFT INTO BUNGEZI ROAD, RIGHT INTO NTUZUMA ACCESS ROAD, RIGHT INTO M25, INTO BESTER TAXI RANK AND RETURN ALONG THE SAME ROUTE. 10.3 FROM KWA-MASHU TO BESTER FROM KWA-MASHU TAXI RANK TO BESTER VIA MALANDELA ROAD, INTO BHEJANE ROAD, LEFT INTO SIBISI ROAD, RIGHT INTO NYALA ROAD, RIGHT INTO BUNGEZI ROAD, RIGHT INTO NTUZUMA ACCESS ROAD, TO BESTER RANK AND RETURN ALONG THE SAME ROUTE. 10.4 FROM KWA-MASHU TO L SECTION KWA-MASHU TAXI RANK INTO MALANDELA ROAD, INTO BHEJANE ROAD, LEFT INTO NYALA ROAD, INTO MBONDWE ROAD, RIGHT INTO INGCEBO DRIVE, LEFT INTO MBONDWE ROAD, LEFT INTO PHITHI ROAD, DIRECT AND RETURN. 10.5 FROM KWA-MASHU TAXI RANK TO N SECTION. FROM KWA-MASHU TAXI RANK INTO MALANDELA ROAD, INTO BHEJANE ROAD, LEFT INTO NYALA ROAD, INTO UNDIYAZANA DRIVE, LEFT INTO MBONDWE ROAD, LEFT INTO EGUGWINI STREET, LEFT INTO UMATHINTA DRIVE, LEFT INTO IBOHLOLOLO DRIVE, AND RETURN ALONG THE SAME ROUTE. 10.6 KWA-MASHU TAXI RANK TO K & J. FROM KWA-MASHU TAXI RANK INTO MALANDELA ROAD, RIGHT INTO MKHIWANE ROAD, LEFT INTO MCAKA ROAD, RIGHT INTO MPANGELE ROAD, LEFT INTO PHOTHEWE ROAD, LEFT INTO QOPHAMUTHI ROAD, LEFT INTO SAGWACA ROAD, RIGHT INTO NCONJANE ROAD LEFT INTO MALANDELA ROAD, AND RETURN TO THE RANK.
12.22	2206UW2206UW00049427 - CONDITIONS: 1. PASSENGERS MAY BE PICKED UP AND /OR SET DOWN ONLY AT DESIGNATED TAXI RANKS OR TAXI STOPS, WHICH SHALL EXCLUDE BUS STOPS. 2. ENTRY OR RANKING ON PRIVATE PROPERTY IS NOT PERMITTED WITHOUT THE WRITTEN PERMISSION OF THE LANDLORD, A COPY OF WHICH MUST BE SUPPLIED TO THE BOARD. 3. WITHOUT HAVING ENTERED INTO AN AGREEMENT WITH OTHER OPERATORS ON A COMMON ROUTE AS CONTEMPLATED BY SECTION 8(2)(B) OF ACT 22 OF 2000, THE PICKING UP OR SETTING DOWN OF PASSENGERS ON SUCH ROUTE IS NOT PERMITTED. A COPY OF SUCH AGREEMENT MUST BE SUPPLIED TO THE BOARD. 4. A RANKS, WHETHER ON-STREET OR OFF-STREET, ONLY THE TAXIS THAT CAN BE ACCOMMODATED IN THE DEMARCATED AREA MAY OCCUPY THE RANK. EXCESS VEHICLES MUST HOLD ELSEWHERE. 5. RANK PERMITS OR LETTERS OF AUTHORITY MUST BE PRODUCED IN RESPECT OF ALL RANKS IN MUNICIPAL AREA, IN PARTICULAR MAJOR TOWNS AND CITIES AND IN PARTICULAR INTER-PROVINCIAL DESTINATIONS. 6. THE ALLOCATION OF ANY ROUTE OR PORTION OF A ROUTE IS SUBJECT TO THE CONDITION THAT IT HAS BEEN APPROVED AND ALLOCATED IN GOOD FAITH AND THAT SUCH ROUTE WILL BE INVALID SHOULD IT TRANSPIRE THAT THE ROUTE OR PORTION THEREOF WILL, OR HAS CAUSED CONFLICT DUE TO IT HAVING BEEN APPROVED BASED ON INCORRECT OR FALSE INFORMATION SUPPLIED TO THE BOARD OR AS A RESULT OF AN ERRORS. IN SUCH INSTANCE THE OPERATING LICENCE MUST BE RETURNED TO THE BOARD FOR CORRECTION. 7. THE VEHICLE MUST BE COVERED BY MOTOR VEHICLE INSURANCE AS WELL AS PERSONAL LIABILITY INSURANCE.



transport

Department:
Transport
Province of KwaZulu-Natal

GAZETTE

LGKZNG16-2019-JUL

REGION: ALL

1) Application Number: APP0113631	2) Gazette Number: LGKZNG16-2019-JUL
3) Applicant: MNCEDISI M NDIMANDE ID NO. 8804025782084 Association: MALUKAZI TAXI ASSOCIATION	4) Applicant Address: P.O BOX 2449 ISIPHINGO 4110
5) Existing Licence Holder: E MCHUNU ID NO. 7201285298086	6) Existing Licence Holder Address: 14 SPENCER RD AMANZIMTOTI 4126
7) Type of application: NORMAL TRANSFER	8) Operating Licence Number: LGKZN1203000107
9) Vehicle Type: MINIBUS	10) 1 X 15 (SEATED) + 0 (STANDING)
11) Region: NINGIZMU 2	
12.1	2206QE2209WC00049624 - FROM THE TAXI RANK, CORNER OF LOTUS AND POSTUM ROADS, ALONG POSTUM ROAD, PICKING UP AT THE TAXI STOPS NEAR THE INTERSECTION WITH ROADS 6,5,4,3 AND 2 AND PROCEED ALONG POSTUM ROAD, RIGHT INTO M35 LEFT INTO OLD MAIN ROAD, LEFT INTO ALEXANDRA AVENUE, LEFT INTO RANK C NEAR REDBRO CENTRE, DROP OFF AND PICK UP PASSENGERS AND RETURN TO MALUKAZI TAXI RANK ALONG THE SAME ROUTE IN REVERSE.
12.2	2209WC2209WC00049625 - ISIPINGO TO ISIPINGO FROM THE TAXI RANK ON ROAD 2456, NEAR EZIMBOKODWENI RIVER, ALONG ROADS 2456, LEFT INTO ROAD 2462, PICKING UP AT DESIGNATED TAXI STOPS, PROCEED ALONG 2456, PASSING ROADS 2464, 2462, EMAFEYZINI PRIMARY SCHOOL, 2456 AND 2403. TURN RIGHT INTO ROAD 2403 AND PROCEED TO PICK NEAR ROAD 2430, TURN LEFT INTO ROAD 2455, RIGHT INTO 2472 AND PROCEED PASSING ROADS 2403 INTO 2472 INTO 2474 PASSING 2475 AND CONTINUE ALONG 2474 TO SOUTH SPINAL ROAD. TURN RIGHT INTO SOUTH SPINAL ROAD, LEFT INTO MR80, PICKING UP NEAR ROAD 2448 AND M35. TURN LEFT INTO M35 AND PICK UP AT TAXI STOP ON M35 AND PROCEED ALONG M35, PICK UP NEAR ROAD 2103 (NEAR SHELL GARAGE) AND PROCEED PASSING ROAD 108042, PASSING THE POWER STATION, LEFT AT THE FIRST ROBOT INTO OLD MAIN ROAD (ISIPINGO), LEFT AT SECOND ROBOT INTO ALEXANDRA AVENUE AND PROCEED ALONG ALEXANDRA AVENUE TO RANK C IN ISIPINGO (NEAR REDBRO CENTRE). AND RETURN ALONG THE SAME ROUTE IN REVERSE.
12.3	2206QE21004R00049626 - PHILANI VALLEY TO DURBAN FROM PHILANI VALLEY TO M35 TURN RIGHT INTO JEFFELS ROAD, CONTINUE TO WILCOX ROAD, TURN RIGHT INTO PROSPECTON ROAD, CONTINUE WITH PROSPECTON ROAD AND TURN RIGHT INTO N2, AND PROCEED LEFT INTO M4 (INKOSI ALBERT LUTHULI), TURN RIGHT INTO WEST STREET, LEFT INTO FIELD STREET, INTO QUEEN STREET AND PROCEED TO RANK104. FROM QUEEN STREET TAXI RANK, RIGHT INTO ALBERT STREET, LEFT INTO LEOPOLD STREET, LEFT INTO MARKET ROAD, DIRECT INTO THE M4 AND RETURN TO PHILANI VALLEY ALONG THE REMAINDER OF THE FORWARD ROUTE IN REVERSE.



transport

Department:
Transport
Province of KwaZulu-Natal

GAZETTE

LGKZNG16-2019-JUL

REGION: ALL

1) Application Number: APP0113644	2) Gazette Number: LGKZNG16-2019-JUL
3) Applicant: KP VILAKAZI ID NO. 7006085662088 Association: EMBO TAXI OWNERS ASSOCIATION	4) Applicant Address: 040671 TWINS ROAD EMBO HILLCREST 3610
5) Existing Licence Holder: NOT APPLICABLE ID NO. NOT APPLICABLE	6) Existing Licence Holder Address: NOT APPLICABLE
7) Type of application: NEW OPERATING LICENCE	8) Operating Licence Number: NOTAVAILABLE
9) Vehicle Type: MINIBUS	10) 1 X 14 (SEATED) + 0 (STANDING)
11) Region: DURBAN WEST	
12.1	2206RK21004R00050310 - EMBO TO PINETOWN FROM GCWENSA STORE TAXI RANK EMBO TURN LEFT VIA RUSSIA ROAD, TURN AROUND BACK TO TWINS ROAD (D665), TURN RIGHT INTO MALINGA ROAD, TURN AROUND BACK TO TWINS ROAD, TURN LEFT INTO DEWLA ROAD, TURN AROUND BACK TO TWINS ROAD, TURN RIGHT INTO FISCHER ROAD, PASS ABAMBO SCHOOL ROAD, INHLANGO SCHOOL, TURN RIGHT INTO INANDA ROAD (M83) TO KLOOF TAXI RANK DROP AND PROCEED TURN LEFT INTO OLD MAIN ROAD (R103) TURN LEFT INTO M13 AND PROCEED, JOIN M33 INTO VILLAGE ROAD (KLOOF)(M39) TURN RIGHT INTO M13, LEFT INTO OLD MAIN ROAD, THEN RIGHT INTO ANDERSON ROAD INTO TAXI RANK AND RETURN ALONG THE SAME ROUTE IN REVERSE. 1.2. FROM EMBO (ETHAFENI STORE TAXI RANK) TO PINETOWN FROM ETHAFENI STORE TAXI RANK EMBO, TURN RIGHT INTO ROAD F, JOIN ROAD E.D.E, TURN LEFT INTO MARION ROAD, LEFT INTO ELIZABETH ROAD, RIGHT INTO HAYLETT ROAD, LEFT INTO WESTRIDING ROAD, RIGHT INTO INANDA ROAD (M83), TURN LEFT INTO OLD MAIN ROAD HILLCREST (R103) DROP OFF, TURN LEFT INTO M13 PROCEED, JOIN M33 INTO VILLAGE ROAD (KLOOF), M39 TURN RIGHT INTO M13, TURN LEFT INTO OLD MAIN ROAD, PINETOWN, RIGHT INTO ANDERSON ROAD INTO TAXI RANK AND RETURN ALONG THE SAME ROUTE IN REVERSE. 1.3. FROM EMBO (PHOSHANE JUNIOR PRIMARY) TO PINETOWN FROM PHOSHANE JUNIOR PRIMARY SCHOOL TAXI RANK EMBO, TURN RIGHT INTO PARTNER ROAD (ROAD A), INTO AND ALONG BENARS ROAD TO BOTHAS HILL. INTO AND ALONG OLD MAIN ROAD (R03) TO HILLCREST INTO M13 AND PROCEED TO KLOOF DROP OFF AND PROCEED TO PINETOWN, LEFT INTO OLD MAIN ROAD (M81), RIGHT INTO ANDERSON ROAD AND PROCEED TO THE TAXI RANK AND RETURN ALONG THE SAME ROUTE IN REVERSE.
12.2	2206RK2206PE00050311 - EMBO TO WATERFALL FROM EMBO LOCATION, SITUATED WITHIN THE MAGISTERIAL DISTRICT OF PINETOWN TO WATERFALL TAXI RANK, WATERFALL, LEFT INTO FISCHER ROAD, RIGHT INTO BRACKENHILL ROAD, RIGHT INTO INANDA ROAD (M83), LEFT INTO LINK ROAD, TAKE LEFT KING GEORGE AVENUE, RIGHT RIDGE ROAD TURN AROUND AT FOREST VIEW PRIMARY SCHOOL BACK TO KING GEORGE AVENUE, LEFT INTO BRIDLE ROAD BECOMING KLOOF FALLS ROAD (M33), RIGHT INTO IMPANGELE ROAD, TURN AROUND AT ABELIA ROAD NEAR KLOOF JUNIOR SCHOOL AND RETURN ALONG THE SAME ROUTE IN REVERSE.

CONTINUES ON PAGE 130 - PART 2



KwAZULU-NATAL PROVINCE
KwAZULU-NATAL PROVINSIE
ISIFUNDAZWE sAKwAZULU-NATALI

Provincial Gazette • Provinsiale Koerant • Igazethi Yesifundazwe

(Registered at the post office as a newspaper) • (As 'n nuusblad by die poskantoor geregistreer)
(Irejistiwee njengephephandaba eposihhovisi)

Vol. 13

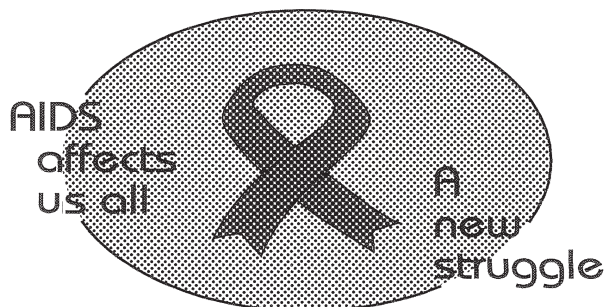
PIETERMARITZBURG

22 AUGUST 2019
22 AUGUSTUS 2019
22 KUNCWABA 2019

No. 2113

PART 2 OF 4

We all have the power to prevent AIDS



**AIDS
HELPLINE**

0800 012 322

DEPARTMENT OF HEALTH

Prevention is the cure

N.B. The Government Printing Works will not be held responsible for the quality of "Hard Copies" or "Electronic Files" submitted for publication purposes

ISSN 1994-4558



9 771994 455008

02113





transport

Department:
Transport
Province of KwaZulu-Natal

GAZETTE

LGKZNG16-2019-JUL

REGION: ALL

1) Application Number: APP0113646	2) Gazette Number: LGKZNG16-2019-JUL
3) Applicant: BP NYANISA ID NO. 7509040739081 Association: IXOPO & DISTRICT TAXI ASSOCIATION	4) Applicant Address: P.O BOX 140 DONNYBROOK 3237
5) Existing Licence Holder: DJ NYANISA ID NO. 7308075446088	6) Existing Licence Holder Address: P.O. BOX 793 IXOPO KWAZULU-NATAL 3276
7) Type of application: DECEASED TRANSFER	8) Operating Licence Number: LGKZN0503000421
9) Vehicle Type: MINIBUS	10) 1 X 9 (SEATED) + 0 (STANDING)
11) Region: SISONKE	
12.1	22069U22068T10051090 - IXOPO TO PIETERMARITZBURG FROM IXOPO RANK, TURN RIGHT INTO P312 ROAD, TURN TO LEFT P5-2 ROAD (R 56) CROSSING UMKOMAAS RIVER BRIDGE; PASS OUTSIDE RICHMOND, THORNVILLE INTO ALEXANDER ROAD, PIETERMARITZBURG TURN LEFT DURBAN ROAD - CHIEF ALBERT LUTHULI (COMMERCIAL) STREET, TURN RIGHT INTO LANGALIBALELE (LONGMARKET) STREET, TURN LEFT INTO BOSHOF STREET, INTO PROFESSOR NYEMBEZI (SYMMONDS) CENTER, TAXI RANK AND RETURN TO IXOPO USING THE SAME ROUTE.
12.2	22069U22069U00051092 - IXOPO TO HIGHFLATS FROM IXOPO TAXI RANK TURN RIGHT INTO P312 ROAD, AFTER 2KM TURN RIGHT INTO P 22-2 ROAD TO HIGHFLATS AND ABOUT 25KM FROM IXOPO TURN LEFT INTO THE HIGHFLATS TAXI RANK. PICKING-UP AND DROPPING OFF OF PASSENGERS ALONG THE ROUTE. RETURN TO IXOPO USING THE SAME ROUTE AS THE FORWARD ROUTE.
12.3	22069U22069U00051094 - IXOPO TO EMASAMINI FROM IXOPO TAXI RANK RIGHT INTO P312 ROAD 1KM TURN LEFT INTO P23-1 ROAD ABOUT 25KM TURN RIGHT INTO P114 ROAD OR ALTERNATIVE ROAD P507 INTO P531 TO HELLA ROAD OR D166 SODO STORE OR D232 GOYINTABA KRALL EMASAMINI. PICKING AND DROPPING PASSENGERS ALONG THE ROUTE. RETURN TO IXOPO USING THE SAME ROUTE
12.4	22069U2206LS10051133 - IXOPO TAXI RANK TO DURBAN. FROM IXOPO RANK, TURN RIGHT INTO P312 ROAD, TURN TO LEFT P5-2 ROAD (R 56) CROSSING UMKOMAAS RIVER BRIDGE; PASS RICHMOND, THORNVILLE INTO DURBAN ROAD, INTO N3, PASS TOLLGATE, INTO OLD DUTCH ROAD, LEFT INTO MARKET STREET, PASS BEREIA RAILWAY STATION, LEFT INTO WEST STREET, LEFT INTO BROOK STREET RANK 68B. OFFLOAD LOAD AND RETURN ALONG FORWARD ROUTE IN REVERSE.



transport

Department:
Transport
Province of KwaZulu-Natal

GAZETTE

LGKZNG16-2019-JUL

REGION: ALL

1) Application Number: APP0113650	2) Gazette Number: LGKZNG16-2019-JUL
3) Applicant: BP NYANISA ID NO. 7509040739081 Association: IXOPO & DISTRICT TAXI ASSOCIATION	4) Applicant Address: P.O. BOX 140 DONNYBROOK 3237
5) Existing Licence Holder: DJ NYANISA ID NO. 7308075446088	6) Existing Licence Holder Address: P.O. BOX 793 IXOPO KWAZULU-NATAL 3276
7) Type of application: RENEWAL AND DECEASED TRANSFER	8) Operating Licence Number: LGKZN0503000179
9) Vehicle Type: MINIBUS	10) 1 X 14 (SEATED) + 0 (STANDING)
11) Region: SISONKE	
12.1	22069U22069U00051091 - IXOPO TO BLAZIUS STORE FROM IXOPO TAXI RANK, TURN RIGHT INTO P312, TURN LEFT TO P23-1 PASSING DONNYBROOK VILLAGE TO BLAZIUS STORE, WITH PICKING & DROPPING OF PASSENGERS AND RETURN TO IXOPO TAXI RANK USING THE SAME ROUTE.
12.2	22069U22068T10051090 - IXOPO TO PIETERMARITZBURG FROM IXOPO RANK, TURN RIGHT INTO P312 ROAD, TURN TO LEFT P5-2 ROAD (R 56) CROSSING UMKOMAAS RIVER BRIDGE; PASS OUTSIDE RICHMOND, THORNVILLE INTO ALEXANDER ROAD, PIETERMARITZBURG TURN LEFT DURBAN ROAD - CHIEF ALBERT LUTHULI (COMMERCIAL) STREET, TURN RIGHT INTO LANGALIBALELE (LONGMARKET) STREET, TURN LEFT INTO BOSHOF STREET, INTO PROFESSOR NYEMBEZI (SYMMONDS) CENTER TAXI RANK AND RETURN TO IXOPO USING THE SAME ROUTE.
12.3	22069U22069U00051092 - IXOPO TO HIGHFLATS FROM IXOPO TAXI RANK TURN RIGHT INTO P312 ROAD, AFTER 2KM TURN RIGHT INTO P 22-2 ROAD TO HIGHFLATS AND ABOUT 25KM FROM IXOPO TURN LEFT INTO THE HIGHFLATS TAXI RANK. PICKING-UP AND DROPPING OFF OF PASSENGERS ALONG THE ROUTE. RETURN TO IXOPO USING THE SAME ROUTE AS THE FORWARD ROUTE.
12.4	22069U22069U00051094 - IXOPO TO EMASAMINI FROM IXOPO TAXI RANK RIGHT INTO P312 ROAD 1KM TURN LEFT INTO P23-1 ROAD ABOUT 25KM TURN RIGHT INTO P114 ROAD OR ALTERNATIVE ROAD P507 INTO P531 TO HELLA ROAD OR D166 SODO STORE OR D232 GOYINTABA KRALL EMASAMINI. PICKING AND DROPPING PASSENGERS ALONG THE ROUTE. RETURN TO IXOPO USING THE SAME ROUTE
12.5	22069U22069U00051095 - IXOPO TO HLANGANANI FROM IXOPO TAXI RANK TURN RIGHT INTO P312 ROAD AFTER 1 KM TURN LEFT INTO P23-1 ROAD AND ALTERNATIVE ROAD TO HLANGANANI, P507, P114, D295. PICKING AND DROPPING OF PASSENGERS ALONG THE ROUTE. RETURN ROUTE TO IXOPO USING THE SAME ROUTE.
12.6	22069U2206LS10051133 - IXOPO TAXI RANK TO DURBAN. FROM IXOPO RANK, TURN RIGHT INTO P312 ROAD, TURN TO LEFT P5-2 ROAD (R 56) CROSSING UMKOMAAS RIVER BRIDGE; PASS RICHMOND, THORNVILLE INTO DURBAN ROAD, INTO N3, PASS TOLLGATE, INTO OLD DUTCH ROAD, LEFT INTO MARKET STREET, PASS BEREIA RAILWAY STATION, LEFT INTO WEST STREET, LEFT INTO BROOK STREET RANK 68B. OFFLOAD LOAD AND RETURN ALONG FORWARD ROUTE IN REVERSE.



transport

Department:
Transport
Province of KwaZulu-Natal

GAZETTE

LGKZNG16-2019-JUL

REGION: ALL

1) Application Number: APP0113659	2) Gazette Number: LGKZNG16-2019-JUL
3) Applicant: PM MLOTSHWA ID NO. 5611115297086 Association: HOPEWELL TAXI ASSOCIATION	4) Applicant Address: NO 1639 ARGOSY WARD4 3760
5) Existing Licence Holder: NOT APPLICABLE ID NO. NOT APPLICABLE	6) Existing Licence Holder Address: NOT APPLICABLE
7) Type of application: NEW OPERATING LICENCE	8) Operating Licence Number: LGKZN0403000945
9) Vehicle Type: MINIBUS TAXI	10) 1 X 9-16 (SEATED) + 0 (STANDING)
11) Region: UMGUNGUNDLOVU	
12.1	22068T2100D510047689 - HOPEWELL TO MATATIELE INBOUND FROM: HOPEWELL TAXI RANK P117 (KPX0001) VIA P117, P338, MR5, DURBAN, CHILLEY, SHEPSTONE, RETURN SHEPSTONE, MR5, (N2) TO MATATIELE. OUTBOUND FROM: MATATIELE VIA (N2), MR5, SHEPSTONE, RETURN SHEPSTONE, CHILLEY, DURBAN, MR5, P338, P117 TO (DESTINATION): HOPEWELL TAXI RANK P117 (KPX0001).
12.2	22068T2100H300047690 - HOPEWELL TO PIETERMARITZBURG. INBOUND FROM: HOPEWELL TAXI RANK P117(KPX0001) VIA P117, P338, MR5, RICHMOND, ALEXANDRA, COLLEGE, WEST, BERG TO BERG STREET RANK NO.4-JAMES TO EAST(KPC0027). OUTBOUND FROM: BERG STREET RANK NO.4-JAMES TO EAST (KPC0027) VIA BERG, EAST, PIETERMARITZ, WEST, COLLEGE, ALEXANDRA, RICHMOND, MR5,P338, P117 TO HOPEWELL TAXI RANK P117 (KPX001). CONDITIONS: NO PICKING UP OR SETTING DOWN OF PASSENGERS BETWEEN EAST AND FOXHILL ON BOTH FORWARD AND RETURN TRIPS.



transport

Department:
Transport
Province of KwaZulu-Natal

GAZETTE

LGKZNG16-2019-JUL

REGION: ALL

1) Application Number: APP0113671	2) Gazette Number: LGKZNG16-2019-JUL
3) Applicant: NR CELE ID NO. 6210195752083 Association: BHEKITHEMBA TAXI ASSOCIATION	4) Applicant Address: P O BOX 42701 ST FAITS LOCATION 4642
5) Existing Licence Holder: NOT APPLICABLE ID NO. NOT APPLICABLE	6) Existing Licence Holder Address: NOT APPLICABLE
7) Type of application: NEW OPERATING LICENCE	8) Operating Licence Number: LGKZN1203000096
9) Vehicle Type: MINIBUS	10) 1 X 15 (SEATED) + 0 (STANDING)
11) Region: NINGIZMU 2	
12.1	2206PX2209WC00049169 - SECTION CC TO ISIPINGO / PROSPECTON FROM CC SECTION TAXI RANK INTO SOUTH SPINAL ROAD, LEFT INTO 2104, LEFT INTO 2103 AND PROCEED TO M.R. 60 AND TURN LEFT INTO AND ALONG UMBUMBULU ROAD (M 35) AND PROCEED TO ISIPINGO OR PROSPECTON AS PER ROUTES 6.1 OR 6.2 AND RETURN ALONG THE SAME ROUTE IN REVERSE.
12.2	2206PY238V1A00049170 - UMLAZI SECTIONAA TO ISIPINGO / PROSPECTON FROM AA SECTION TAXI RANK INTO DINIZULU GROOVE, RIGHT INTO BHUBESI LANE, RIGHT INTO DINGANE AVENUE, RIGHT INTO NGWENYA GROOVE, LEFT INTO BOYI SIMELANE AVENUE, LEFT INTO MPONGELE LANE AND PROCEED TO SIMELANE DRIVE. ENTER SOUTH SPINAL ROAD, LEFT INTO 2104, LEFT INTO 2103 TO MR 60 AND LEFT INTO UMBUMBULU ROAD (M 35) AND PROCEED AS PER ROUTE NO 1.
12.3	2206QF2209WC00049171 - UMLAZI SECTIONAA TO ISIPINGO FROM M 35, LEFT INTO OLD MAIN ROAD, LEFT INTO ALEXANDRA AVENUE, RIGHT INTO THOMAS AVENUE AND PROCEED TO ISIPINGO TAXI RANK C AND RETURN ALONG THE SAME ROUTE IN REVERSE.
12.4	2206QB2209WC00049173 - UMLAZI SECTIONZ TO ISIPINGO TO PROSPECTON PROCEED FROM M 35, LEFT INTO OLD MAIN ROAD, RIGHT INTO JEFFELS ROAD, INTO JOINER ROAD AND PROCEED INTO PROSPECTON ROAD RIGHT INTO AVENUE EAST, RETURN AND TURN RIGHT INTO PROSPECTON ROAD AND PROCEED, LEFT INTO WILCOX ROAD, INTO JEFFELS ROAD AND PROCEED INTO OLD MAIN ROAD AND PROCEED TO UMLAZI AS PER THE FORWARD ROUTE IN REVERSE.
12.5	238V1A238TB900049176 - M35 TO PROSPECTON ROAD FROM M35, LEFT INTO OLD MAIN ROAD, RIGHT INTO JEFFELS ROAD, INTO JOINER ROAD AND PROCEED INTO PROSPECTON ROAD, RIGHT INTO AVENUE EAST, RETURN AND TURN RIGHT INTO PROSPECTON ROAD AND PROCEED, INTO OLD MAIN ROAD AND PROCEED TO UMLAZI AS PER THE FORWARD ROUTE IN REVERSE.



transport

Department:
Transport
Province of KwaZulu-Natal

GAZETTE

LGKZNG18-2019-AUG

REGION: ALL

1) Application Number: APP0048589	2) Gazette Number: LGKZNG18-2019-AUG
3) Applicant: MS KHUMALO ID NO. 5805255601087 Association: MADADENI TAXI OWNERS ASSOCIATION	4) Applicant Address: PO BOX 141183 NEWCASTLE KWAZULU-NATAL 2940
5) Existing Licence Holder: NOT APPLICABLE ID NO. NOT APPLICABLE	6) Existing Licence Holder Address: NOT APPLICABLE
7) Type of application: ADD AUTHORISATIONS/ROUTES	8) Operating Licence Number: LGKZN0103000289
9) Vehicle Type: MINIBUS	10) 1 X 14 (SEATED) + 0 (STANDING)
11) Region: AMAJUBA	
12.1	<p>K2NPR32000882OL98657 - MADADENI TO NEWCASTLE MALL.</p> <p>FROM MADADENI TOWNSHIP IN SECTION 7 ALONG BHUNGANE ROAD PROCEED TO MBALENHLE TRADING STORE, AND RETURN ALONG BHUNGANE STREET, RIGHT TO MP 1, PICK AND DROP, RIGHT TO MP1 STREET, PICK AND DROP, LEFT TO UNNAMED STREET, PICK UP PASSENGERS, RIGHT TO MM1 STREET, PICK UP PASSENGERS, RIGHT TO MAD 9 (NKOSI MMJ NGUBANE), PICK UP PASSENGERS, RIGHT TO UNNAMED STREET PICK UP PASSENGERS, RIGHT TO UNNAMED STREET, PICK UP PASSENGERS, LEFT TO MR15 STREET, PICK UP PASSENGERS, RIGHT TO APARINCE MANGOSUTHU BUTHELEZI ROAD, LEFT TO PRINCE SHINGANGE ROAD, PICK UP PASSENGERS, RIGHT TO NKOSI BHAMBATHA ROAD, LEFT TO DR. F MDLALOSE STREET, LEFT TO AMAJUBA ROAD, PASS BP PETROL STATION, PASS AMAJUBA DISTRICT MUNICIPALITY OFFICES, RIGHT TO DR. MANDELA ROAD, RIGHT TO P483, PASS KWAMATHUKUZA, PICK AND DROP, LEFT TO N11, RIGHT TO ALLEN STREET, LEFT TO OAK STREET, LEFT TO NEWCASTLE MALL TAXI RANK AND RETURN ON THE SAME ROUTE TO MADADENI.</p>



transport

Department:
Transport
Province of KwaZulu-Natal

GAZETTE

LGKZNG18-2019-AUG

REGION: ALL

1) Application Number: APP0083587	2) Gazette Number: LGKZNG18-2019-AUG
3) Applicant: BLUEDALE INVESTMENTS (PTY) LTD ID NO. 1999/020083/07 Association: ILLOVU ADAMS TAXI ASSOCIATION	4) Applicant Address: PO BOX 28 WINKLESPRUIT ADAMS MISSION DURBAN 4145
5) Existing Licence Holder: NOT APPLICABLE ID NO. NOT APPLICABLE	6) Existing Licence Holder Address: NOT APPLICABLE
7) Type of application: NEW OPERATING LICENCE	8) Operating Licence Number: LKNKZN0123837
9) Vehicle Type: MINIBUS	10) 1 X 15 (SEATED) + 0 (STANDING)
11) Region: NINGIZMU 1	
12.1	2209WC2206LS00053543 - ILLOVU TOWNSHIP TO DURBAN. FROM APPROVED TAXI RANK SITUATED AT RAINBOW PARK ILLOVU TOWNSHIP SITUATED ALONG R603 PASS ILLOVU PROJECT MUNICIPALITY OFFICES, TURN LEFT INTO ROAD 1045, AND TURN LEFT INTO R603. TURN RIGHT INTO D995(SHELENI ROAD), PASS OLD AGRICULTURAL OFFICES, TURN LEFT INTO M37 AND FIND MOSS KOLNIK ROAD ALONG THE SAME ROAD. TURN LEFT INTO N2 FREEWAY TURN LEFT INTO M4 (NORTH BOUND), TURN LEFT INTO MOORE ROAD TURN RIGHT INTO WARWICK AVENUE RIGHT INTO WEST STREET RIGHT INTO BROAD STREET AND RIGHT INTO SMITH STREET TURN RIGHT INTO RUSSEL STREET, TURN LEFT INTO ALEXANDRA STREET WHERE ADAMS TAXI RANK IS SITUATED AND RETURN. (NO PICKING UP OF PASSENGERS ON WEST STREET).
12.2	2209WC2209WC00053545 - ILLOVO TOWNSHIP - ISIPINGO FROM ILLOVU TAXI RANK SITUATED AT RAINBOW PARK IN ILLOVU TOWNSHIP ALONG R603, TURN LEFT INTO ROAD 10570 AND CROSS ILLOVU 7 (GRAVEL ROAD) AND TURN LEFT INTO 10163 AND TURN RIGHT INTO R603 AND TURN RIGHT INTO 10080 AND TURN LEFT INTO 10070 AND TURN RIGHT INTO M37, PASS SHELENI ROAD (D995) AND PASS WOODHOUSE STORE. TURN LEFT INTO MASON ROAD, TURN RIGHT INTO OLD SOUTH COAST ROAD, PASS KWA MBONGWA STORES, CROSS UMBONGITWINI BRIDGE AND CROSS ROBOTS AND THE INTERSECTION OF M35 AND OLD SOUTH COAST ROAD, CROSS THE ROBOTS AT PLAT DRIVE AND OLD SOUTH COAST ROAD AND TURN LEFT AT THE ROBOTS AT PARDY ROAD AND TURN RIGHT INTO HILLVIEW ROAD AND TURN LEFT INTO HILLVIEW PLACE WHERE AN APPROVED TAXI IS SITUATED AND RETURN.
12.3	2209WC2206Q00053548 - ILLOVO TOWNSHIP TO AMANZIMTOTI. FROM APPROVED TAXI RANK AT RAINBOW PARK SITUATED ALONG R603 IN ILLOVU TOWNSHIP, TURN LEFT INTO ROAD 10570 AND CROSS ILLOVO 7 ROAD AND TURN RIGHT INTO 10080 AND CONTINUE INTO ROAD 83803 AND UNNAMED GRAVEL ROAD AND TURN RIGHT INTO SEADONE ROAD PASS BHEKULWANDLE RESERVE AND TURN LEFT INTO SCHOOL ROAD, CROSS N2 FREEWAY BRIDGE AND LEFT INTO KINGSWAY ROAD AND TURN RIGHT INTO AN APPROVED TAXI RANK IN AMANZIMTOTI NEAR RAILWAY STATION AND RETURN.
12.4	2209WC2206LS00053549 - ILLOVO TOWNSHIP TO PROSPECTION FROM APPROVED TAXI RANK SITUATED AT RAINBOW PARK ILLOVU TOWNSHIP, ALONG R603 TURN LEFT INTO ROAD 10570 AND CROSS ILLOVU 7 (GRAVEL ROAD) AND TURN LEFT INTO ROAD 10160 AND TURN RIGHT INTO R603 PASS KWA SHOZI STORE TURN RIGHT INTO M37, PASS SHALENI ROAD (D995) PASS WOODHOUSE STORE INTO MOSS KOLNIK ROAD, CROSS N2 BRIDGE AND TURN LEFT INTO KINGSWAY ROAD, PASS KINGSWAY HOSPITAL AND CROSS UMBONGITWINI RIVER AND FIND PROSPECTION ROAD PASS HOME AFFAIRS OFFICES ON THE LEFT HAND SIDE CROSS THE ROBOTS AT THE CROSS SECTION OF JOINER ROAD AND PROSPECTION ROAD, TURN RIGHT INTO EAST THE AVE, PASS CALTEX GARAGE ON THE LEFT HAND SIDE AND TURN RIGHT INTO JOINER ROAD SURROUNDING TOYOTA MANUFACTURING COUNTRY AND TURN LEFT INTO PROSPECTION ROAD AND TURN RIGHT INTO AN APPROVED TAXI RANK NEAR HOME AFFAIRS OFFICES AND RETURN
12.5	2209WC2209WC00053550 - ILLOVO TOWNSHIP TO WINKLESPRUIT FROM APPROVED TAXI RANK SITUATED AT RAINBOW PARK IN ILLOVU TOWNSHIP ALONG R603 TURN LEFT INTO THE ROAD 10570 AND CROSS ILLOVU 7 (GRAVEL ROAD) AND TURN LEFT INTO ROAD 10163 AND TURN RIGHT INTO R603 AND TURN RIGHT INTO 10080 AND TURN LEFT INTO R603, PASS ILLOVU TOWNSHIP MUNICIPALITY OFFICES ON THE RIGHT HAND SIDE, PASS ENGEN GARAGE ON THE RIGHT HAND SIDE, PASS WINKLESPRUIT TESTING GROUNDS ON THE LEFT HAND SIDE AND TURN RIGHT INTO KINGSWAY ROAD ON THE ROBOTS, AND TURN RIGHT INTO AN APPROVED TAXI RANK OPPOSITE PICK 'N PAY SHOPPING CENTRE AND RETURN.
12.6	2209WC2209WC00053551 - ILLOVU TOWNSHIP TO UMBUMBULU FROM APPROVED TAXI RANK IN ILLOVU TOWNSHIP PASS KWASHOZI STORE, PASS ADAM DIPPING TANK, PASS UMPUSHENI TRADING STORE PASS SBUSISIWE HIGH SCHOOL, AND TURN RIGHT INTO P725 ROAD LEADING INTO UMBUMBULU RANK AND RETURN.



transport

Department:
Transport
Province of KwaZulu-Natal

GAZETTE

LGKZNG18-2019-AUG

REGION: ALL

1) Application Number: APP0091523	2) Gazette Number: LGKZNG18-2019-AUG
3) Applicant: VS NGCOBO ID NO. 6404025253087 Association: NOT AVAILABLE	4) Applicant Address: P O BOX 236 BABANANGO 3850
5) Existing Licence Holder: NOT APPLICABLE ID NO. NOT APPLICABLE	6) Existing Licence Holder Address: NOT APPLICABLE
7) Type of application: NEW OPERATING LICENCE	8) Operating Licence Number: NOTAVAILABLE
9) Vehicle Type: OTHER	10) 1 X 0 (SEATED)
11) Region: ZULULAND	
12.1	KZPRERC2791395 - FROM BABANANGO TAXI RANK TO VARIOUS POINTS WITHIN THE REPUBLIC OF SOUTH AFRICA AND RETURN.



transport

Department:
Transport
Province of KwaZulu-Natal

GAZETTE

LGKZNG18-2019-AUG

REGION: ALL

1) Application Number: APP0092315	2) Gazette Number: LGKZNG18-2019-AUG
3) Applicant: J MNYANGO ID NO. 4107065179086 Association: MTUBATUBA TAXI OWNERS L&L DISTANCE ASS.	4) Applicant Address: P O BOX 3120 MTUBATUBA 3935
5) Existing Licence Holder: NOT APPLICABLE ID NO. NOT APPLICABLE	6) Existing Licence Holder Address: NOT APPLICABLE
7) Type of application: NEW OPERATING LICENCE	8) Operating Licence Number: NOTAVAILABLE
9) Vehicle Type: MINIBUS	10) 1 X 12 (SEATED) + 0 (STANDING)
11) Region: UMKHANYAKUDE	
12.1	<p>22074420018410053408 - MTUBATUBATO DURBAN.</p> <p>1. FROM APPROVED TAXI RANK IN MTUBATUBA, TURN LEFT ON INYATHI ROAD, LEFT ON RIVERVIEW ROAD, TURN RIGHT ON P237 ROAD, JOIN N2 ROAD, TURN LEFT, STRAIGHT EMPANGENI, TURN RIGHT TO ROAD R102, PASS EMPANGENI, STANGER, TONGAAT, VERULAM (DROPPING OFF PASSENGERS CAN ONLY BE DONE) THAN JOIN M41 ROAD, PASS GATEWAY AND JOIN M4, PROCEED STRAIGHT TO DURBAN, TURN RIGHT ON ARGYLE STREET, TURN LEFT ON UMNGENI ROAD, PROCEED TO LEOPARD ROAD, TURN RIGHT TO ALICE STREET STRAIGHT TO UMNGENI, TURN LEFT, PROCEED TO UMNGENI ROAD, STRAIGHT TO DURBAN STATION AND RETURN NO IMMEDIATE PASSENGERS BETWEEN THE TWO POINTS.</p> <p>RESTRICTIONS: NO PICKING UP ALONG THE ROUTE.</p> <p>ALTERNATIVE ROUTE.</p> <p>FROM APPROVED TAXI RANK IN MTUBATUBA, TURN LEFT IN INYATHI ROAD, TURN LEFT ON RIVERVIEW ROAD, TURN RIGHT ON P237 ROAD, JOIN N2, PROCEED STRAIGHT ON FREEWAY, PASS MTHUNZINI TOLLGATE, MVOTI PLAZA, TURN LEFT ON M4 ROAD, PASS BALLITO, MHLANGA, LALUCIA, STRAIGHT TO DURBAN, JOIN ARGYLE STREET, TURN LEFT UMNGENI ROAD, PROCEED LEOPARD ROAD, TURN RIGHT PROCEED TO WARWICK AVENUE, TURN RIGHT ALICE STREET, STRAIGHT TO UMNGENI ROAD, TURN LEFT, PROCEED ON UMNGENI ROAD, STRAIGHT TO DURBAN STATION AND RETURN.</p> <p>ALTERNATIVE ROUTE.</p> <p>FROM APPROVED TAXI RANK IN MTUBATUBA, TURN LEFT ON INYATHI ROAD, TURN LEFT ON RIVERVIEW, TURN RIGHT ON P237 ROAD, JOIN N2, TURN LEFT, PROCEED STRAIGHT PASS MTHUNZINI TOLLGATE, UMWOTI PLAZA, TONGATHI TOLLGATE PROCEED STRAIGHT, TURN LEFT ON ROAD R102, PROCEED STRAIGHT AND JOIN UMNGENI ROAD, TURN LEFT PROCEED AND UMNGENI ROAD, STRAIGHT TO DURBAN STATION AND RETURN.</p> <p>ONLY DROPPING OF PASSENGERS IS ALLOWED.</p>
12.2	<p>2207442209QU10053396 - MTUBATUBA TO MANDENI</p> <p>FROM APPROVED TAXI RANK IN MTUBATUBA, TURN LEFT ON INYATHI ROAD, TURN LEFT ON RIVERVIEW ROAD, TURN RIGHT ON P237 ROAD, JOIN N2, BEFORE EMPANGENI, TURN RIGHT, JOIN ROAD R102, PASS EMPANGENI, PASS GINGINDLOVU, TURN RIGHT ON ROAD P459, STRAIGHT TO MANDENI TAXI RANK AND RETURN.</p> <p>RESTRICTION: ONLY DROPPING OF PASSENGERS IS ALLOWED.</p>
12.3	<p>2207442207XJ10053397 - MTUBATUBA TO EMPANGENI.</p> <p>3. FROM APPROVED TAXI RANK IN MTUBATUBA, TURN LEFT ON INYATHI ROAD, TURN LEFT ON RIVERVIEW ROAD, TURN RIGHT ON P237 ROAD, JOIN N2, TURN LEFT AND PROCEED STRAIGHT, TURN RIGHT TO JOIN ROAD R102, PROCEED STRAIGHT TO EMPANGENI, TAKE TURNER ROAD, STRAIGHT TO B-RANK RETURN BACK ON TURNER ROAD, TURN LEFT ON R34, TURN RIGHT TO A-RANK AND RETURN.</p>
12.4	<p>2207442207W310053398 - MTUBATUBA TO RICHARDS BAY</p> <p>FROM APPROVED TAXI RANK IN MTUBATUBA, TURN LEFT INYATHI ROAD, LEFT ON RIVERVIEW ROAD, TURN RIGHT ON P237 ROAD, JOIN N2, TURN LEFT, PROCEED STRAIGHT, TURN RIGHT ON D249, STRAIGHT TO ENSELENI, DROP AND PROCEED ON ROAD P517, CROSS N2, JOIN P231, STRAIGHT TO RICHARDS BAY AND RETURN.</p>
12.5	<p>22074422074400053399 - MTUBATUBA TO HLABISA</p> <p>FROM APPROVED TAXI RANK IN MTUBATUBA TO APPROVED TAXI RANK IN HLABISA, FROM MTUBA TAXI RANK GO STRAIGHT, JOIN JOHN ROSS HIGHWAY, TURN LEFT JOIN ROAD P237, TURN RIGHT, JOIN ROAD P235-1, PROCEED STRAIGHT TO HLABISA AND RETURN.</p>
12.6	<p>22074422076110053400 - MTUBATUBA TO NONGOMA.</p> <p>FROM APPROVED TAXI RANK IN MTUBATUBA TO APPROVED TAXI RANK IN NONGOMA, FROM MTUBATUBA TAXI RANK, JOIN INYATHI ROAD, TURN RIGHT ON RIVERVIEW ROAD, STRAIGHT TO JOIN ROAD P235/1, PASS HLABISA, NO PICKING UP AND DROPPING OFF OF PASSENGERS, PROCEED STRAIGHT TO ROAD P235/1, PROCEED STRAIGHT TO NONGOMA TAXI RANK AND RETURN.</p>
12.7	<p>2207442207TM10053401 - 7. MTUBATUBA TO HLUHLUWE.</p> <p>FROM APPROVED TAXI RANK IN MTUBATUBA TO APPROVED TAXI RANK IN HLUHLUWE, FROM MTUBATUBA TAXI RANK, STRAIGHT TO JOHN ROSS HIGHWAY, JOIN ROAD P327, TURN LEFT JOINING RIVERVIEW ROAD, TURN RIGHT AND PROCEED STRAIGHT JOINING N2 ROAD, PROCEED STRAIGHT JOINING P453, STRAIGHT TO HLUHLUWE TAXI RANK AND RETURN.</p>
12.8	<p>22074422074400053402 - 8. FROM KWAMAZIBUKO TAXI RANK TO MTUBATUBA TAXI RANK.</p> <p>FROM APPROVED TAXI RANK IN KWAMAZIBUKO TO APPROVED TAXI RANK IN MTUBATUBA, PASS ECHIBINI, PROCEED STRAIGHT ON P235/1, AND PASS MPUKUNYONI, MADIDA, EKUPHELENI, NKODIBE N2 INTERSECTION, ESKOM DIRECT TO MTUBATUBA TAXI RANK.</p>
12.9	<p>22074422074400053403 - SOMKHELE TAXI RANK TO MTUBATUBA TAXI RANK.</p> <p>FROM APPROVED TAXI RANK IN SOMKHELE TO APPROVED TAXI RANK IN MTUBATUBA, PROCEED STRAIGHT TO ROAD P235/1, PASS MGWAZENI SCHOOL, MGEZA, NKWALINI, MDOLOMBA, NINELA MANYAMFO, THANDANANI STORE, ZAKHE BOTTLE STORE, MASUKU DIRECT TO MTUBATUBA TAXI RANK AND RETURN.</p>



transport

Department:
Transport
Province of KwaZulu-Natal

GAZETTE

LGKZNG18-2019-AUG

REGION: ALL

12.10	22074422074400053404 - PHAPHASI TAXI RANK TO MTUBATUBA TAXI RANK. FROM APPROVED TAXI RANK IN PHAPHASI TO APPROVED TAXI RANK IN MTUBATUBA, PASS BONGANI STORE, DUTCH REFORM CHURCH, KWASHANDU STORE, JOIN ROAD P484, VIA SWELIHLE STORE, ESIGQOKWENI, NKOMBOSE, MNYAKAZI, MDUNGE BUTCHERY, EMNGAMAZINI, FOUR OF US SERVICE STATION, CROSS N2 ROAD, JOIN P237, TURN LEFT ON RIVERVIEW ROAD, TURN RIGHT ON INYATHI ROAD, STRAIGHT TO MTUBATUBA TAXI RANK AND RETURN. ALTERNATIVE ROUTE FROM APPROVED TAXI RANK IN PHAPHASI TO APPROVED TAXI RANK IN MTUBATUBA. FROM P484 ROAD VIA MYAKAZA, NKOMBOSE, BHOBOSA, CROSS N2 AND JOIN ROAD P237 TURN LEFT ON RIVERVIEW ROAD AND TURN RIGHT TO JOIN INYATHI ROAD, AND TURN RIGHT AGAIN TO JOIN JOHNROSS HIGHWAY AND GO STRAIGHT TO MTUBATUBA TAXI RANK AND RETURN.
12.11	22074422074400053405 - RIVERVIEW TAXI RANK TO MTUBATUBA TAXI RANK. FROM APPROVED TAXI RANK IN RIVERVIEW TO APPROVED TAXI RANK IN MTUBATUBA, PROCEED ON RIVERVIEW ROAD, PASS MTUBATUBA PRIMARY SCHOOL, DIRECT TO MTUBATUBA TAXI RANK AND RETURN.
12.12	22074422074400053406 - VULAMEHLO TAXI RANK TO MTUBATUBA TAXI RANK. FROM APPROVED TAXI RANK IN VULAMEHLO, PASS EMALANDA H.P.SCHOOL, EMAJUBENI, BHEKANI EZINGQAWENI, KWANSISANDE JOIN ROAD P235, STRAIGHT TO MTUBATUBA TAXI RANK AND RETURN.
12.13	22074422074400053407 - KWAMSANE TAXI RANK TO MTUBATUBA TAXI RANK FROM APPROVED TAXI RANK IN MTUBATUBA TO APPROVED TAXI RANK IN KWAMSANE TOWNSHIP FROM MTUBATUBA TAXI RANK, TURN LEFT ON INYATHI ROAD, TURN LEFT ON RIVERVIEW ROAD, THEN TURN RIGHT ON ROAD P237, TURN LEFT ON N2 ROAD PASS FOUR OF US, MKHONZA, EGUGULETHU SUPERMARKET KWAMKHONZA, TURN TO THE TAXI RANK AND RETURN NO RESTRICTION ON PICK UP AND DROP PASSENGERS.
12.14	22074422074400147455 - NKUNDUSI TAXI RANK TO MTUBATUBA TAXI RANK FROM APPROVED TAXI RANK IN NKUNDUSI, JOIN ROAD D1992 TO APPROVED TAXI RANK IN MTUBATUBA, PASS NKUNDUSI, QAKWINI, MFEKAYI, EMPANGENI, JOIN ROAD P380, TURN RIGHT TO JOIN N2 ROAD AND TURN LEFT ON ROAD P237, NQIMULANE, TURN RIGHT ON JOHN ROSS HIGHWAY, STRAIGHT TO MTUBATUBA TAXI RANK AND RETURN.
12.15	22074422074400053413 - MACHIBINI TO MTUBATUBA TAXI RANK FROM APPROVED TAXI RANK IN SIYEMBENI TO APPROVED TAXI RANK IN MTUBATUBA, ROAD D857 PASS NKONYANE H.P.SCHOOL, EMANDLENI STORE, GUGULETHU STORE, MLAMULI L.P. SCHOOL, GO STRAIGHT AND JOIN P235/1 ROAD AND TURN RIGHT VIA BHEDANGAYE, QUBUKA, MGXANYINI, ESIGQOGQOGWENI, GO STRAIGHT TO MTUBATUBA, TURN RIGHT ON JOHN ROSS HIGHWAY, DIRECT TO MTUBATUBA TAXI RANK AND RETURN
12.16	22074422074400053414 - GUNJANENI TAXI RANK TO MTUBATUBA TAXI RANK FROM APPROVED TAXI RANK IN GUNJANENI TO APPROVED TAXI RANK IN MTUBATUBA, FROM MTSHENGWANA, PASS KWADLAMINI, KWAMBUYISA, KWAMANQELE, KWANKANYEZI, EGOSPEL, KWAMAKOTI NGENZENI, KWAGUMBI, KWAMABHALANE, KWASHOZI, KWAMAFELINTWENI, JOIN ROAD P348 VIA EGEDENI ESIGQWENI, GUNJANENI H.P.SCHOOL, KWAHLUMIZING, EMBENGENI, KWANKOSI, ESHESHEVENI, KWAXULU, KWADINGA, KWASHANGASE, KWAMANQELE, KWAFUKULA, EPARADAYISI, KWAZONDI, EPHAYINDINI, KWAQUBUKA, JOIN ROAD P235/1 PASS EMGXANYINI, ESIGQOGQOGWENI, GO STRAIGHT TO MTUBATUBA, TURN RIGHT JOHN ROSS HIGHWAY DIRECT TO MTUBA TAXI RANK AND RETURN
12.17	22074422074400053415 - MANANDINI TAXI RANK TO MTUBATUBA TAXI RANK FROM APPROVED TAXI RANK IN MANANDI TO APPROVED TAXI RANK IN MTUBATUBA, ROAD D759 VIA KWANDODA, MTHIYANE, VUMASE, MNTAMBO, KWILIZA, JOIN N2 ROAD, TURN RIGHT PASS EMATSHALINI, KWAZULU, TURN LEFT ON ROAD P235/1, TURN LEFT ON ROAD P237 AND TURN RIGHT ON JOHN ROSS HIGHWAY, GO STRAIGHT TO MTUBATUBA TAXI RANK AND RETURN
12.18	22074422074400053416 - KWAMSHAYA TAXI RANK TO MTUBATUBA TAXI RANK FROM ROAD P484, PASS KWAMSHAYA SCHOOL, MBUYASE, MGENCE, GUMEDE, MPINGO, MDLETSHI, MKHIZE, SAGM CHURCH, NDLOVU MAJAMISA, MTHIYANE, ESIPHEKHEKENI, GEZINHLINIZIYO TRADING STORE, PASS BHOBOSA CROSS ROADS, GO STRAIGHT JOINING RIVERVIEW ROAD, TURN LEFT, STRAIGHT, TURN RIGHT ON INYATHI ROAD, RIGHT ON JOHN ROSS HIGHWAY, STRAIGHT TO MTUBATUBA TAXI RANK AND RETURN.
12.19	22074422074400053417 - MGASELA TAXI RANK TO MTUBATUBA TAXI RANK FROM APPROVED TAXI RANK IN MGASELA TO APPROVED TAXI RANK IN MTUBATUBA PASS MCHAKNWINI SCHOOL, KWAJUBISA STORE, ZENZELE, ETHAYINI, KWANDABANDABA AND JOIN ROAD D495 TURN RIGHT PASS KWAMAFULEKA CROSS ROAD, MNGOMEZULU, MCHAKWINI MARKET, MGUNDANDLOVU, HAMBANATHI STORE, KWANGQIMLANE MARKET THEN TURN LEFT AND JOIN ROAD P235/1 DIRECT TO MTUBATUBA TAXI RANK AND RETURN.
12.20	22074422074400053418 - NTONDWENI TAXI RANK TO MTUBATUBA TAXI RANK. FROM APPROVED TAXI RANK NTONDWENI TO APPROVED TAXI RANK IN MTUBATUBA PASS ZAMANI STORE ON ROAD D495, DUMA SCHOOL, MEYIWA, BUTHELEZI, HLAZANE, SIKOTHINI STORE, NDIMANDE HIGH SCHOOL, WOZA STORE, EMBONGOLWENI AND KOIN ROAD D1913 TURN RIGHT PASS KHULEKANI STORE, NDIMANDE BRIDGE, SEBENZANATHI TEA ROOM, MANZAMNANDI SCHOOL, MBONGWENI SCHOOL, BHEKUMUSA CHURCH, QEDUMONA STORE, EZAGILENI, EMGANWINI, EMKHUHLWINI, CROSS IHLAZANE RIVER STRAIGHT TO JOIN N2 ROAD AND TURN RIGHT AT KWASQUMBE INTERSECTION THEN LEFT AT NKODIBE INTERSECTION TO JOIN ROAD P235/1 DIRECT TO MTUBATUBA TAXI RANK.
12.21	22074422074400146082 - BHEKUZULU TO MTUBATUBA FROM APPROVED TAXI RANK IN BHEKUZULU TO APPROVED TAXI RANK IN MTUBA TUBA, PASS ENKOSI THABETHE STORE, ESIBHAYI, TURN LEFT ON ROAD P235 - VIA KWANINELA MANYAMFU, THANDANANI STORE STAITGH TO MTUBATUBA.
12.22	2207TM22074410146169 - HLUHLUWE TO MTUBATUBA FROM APPROVED TAXI RANK IN HLUHLUWE DAM TO APPROVED TAXI RANK IN MTUBATUBA VIA MVUTSHINI ON ROAD D856 VIA MVUTSHINI DEEP TANK, ETHEMPELINI, KWAMTHOLO SCHOOL, NIJIKIJELA, MPUKANE, GWABALANDA, DUTCH CHURCH, HLAZANE, THULASIBONE HIGH SCHOOL, MADANISHINI THEN JOIN ROAD P495 VIA OPHONDWENI, MGINIDI TEA ROOM, LINDOKUHLE STORE MSIZI LP SCHOOL THEN JOIN ROAD P235-1, GO STRAIGHT TO MTUBATUBA AND RETURN.
12.23	22074422074400146170 - MONZI TO MTUBATUBA FROM APPROVED TAXI RANK MONZI ON ROAD P397 TO APPROVED TAXI RANK IN MTUBATUBA VIA EGALOFINI, ESILENGENI, EMBANGWENI, E ONE AND JOIN ROAD P237AND TURN LEFT VIA PINE CAM SAFCOL, 121 BATTALION, NORDAZE DIRECT AND RETURN.



transport

Department:
Transport
Province of KwaZulu-Natal

GAZETTE

LGKZNG18-2019-AUG

REGION: ALL

12.24	22074422074400146171 - MTUBATUBA TO KWANGWANASE FROM MTUBATUBA TAXI RANK STRAIGHT TO JOHN ROSS HIGHWAY JOIN P237 ROAD AND JOIN P235 - 1 STRAIGHT TO N2 ROAD PROCEED STRAIGHT IN N2 ROAD THEN TURN RIGHT ON ROAD P522-1 VIA JOZINI PROCEED STRAIGHT ON N2 ROAD THEN TURN RIGHT ON ROAD P522-1 VIA BHAMBANANA, SIKHEMELELE, PHELANDABA DIRECT TO MANGUZI TAXI RANK AND RETURN.
12.25	22074422074400146173 - MTUBATUBA TO MBAZWANA. FROM MTUBATUBA TAXI RANK STRAIGHT TO JOHN ROSS HIGHWAY JOIN P237 ROAD AND JOIN P 235-1 STRAIGHT TO N2 ROAD AND TURN RIGHT PROCEED STRAIGHT AND JOIN P453 VIA HLUHLUWE PROCEED TO JOIN ROAD P2-8 AND TURN LEFT THEN TURN RIGHT TO JOIN ROAD P466-1 PROCEED STRAIGHT VIA LOWER MKHUZE AND PROCEED STRAIGHT TO P466-2 ROAD PROCEED STRAIGHT TO MBAZWANE TAXI RANK AND RETURN.
12.26	22074422074400146174 - NTAMU TO MTUBATUBA FROM APPROVED TAXI RANK IN NTAMU STORE TO APPROVED TAXI RANK IN MTUBATUBA TAXI RANK VIA NKONYANA SCHOOL, MASANGO, KWANTULI, ETHANDENI, EKWAKHENI SCHOOL AND TURN LEFT ON ROAD P235-1 THEN JOIN JOHN ROSS HIGHWAY DIRECT TO MTUBATUBA TAXI RANK AND RETURN.
12.27	22074422077Z10146175 - 29. MTUBATUBA TAXI RANK TO MKHUZE TAXI RANK. FROM APPROVED TAXI RANK IN MTUBATUBA TO APPROVED TAXI RANK IN MKHUZE TURN INTO JOHN ROSS HIGHWAY JOIN P237 ROAD AND JOIN P235-1 STRAIGHT TO N2 ROAD THEN TURN RIGHT ON THE ROAD P234. PROCEED STRAIGHT TO MKHUZE TAXI RANK AND RETURN
12.28	22074422074400146177 - PHAPHASI TO MTUBATUBA FROM APPROVED TAXI RANK IN PHAPHASI TO APPROVED TAXI RANK IN MTUBATUBA. FROM P484 ROAD VIA MYAKAZA, NKOMBOSE, BHOBZA, CROSS N2 ROAD AND JOIN ROAD P237 TURN LEFT ON RIVERVIEW ROAD AND TURN RIGHT TO JOIN INYATHI ROAD AND TURN RIGHT AGAIN TO JOIN JOHNROSS HIGHWAY AND GO STRAIGHT TO MTUBATUBA AND RETURN.
12.29	22074422074400146178 - 31. FROM TAXI RANK IN BHEKAMANDLA TO TAXI RANK IN MTUBATUBA. FROM APPROVED TAXI RANK IN BHEKAMANDLA TO APPROVED TAXI RANK IN MTUBATUBA, PASS MDUNGANDLOVU, ZAMOKUHLE BAR, KWANQIMULANE, TURN RIGHT ON N2. VIA EMASUNDWINI, MANGENEHLATHINI, KWAMKHONO, GO STRAIGHT AND TURN LEFT TO JOIN ROAD P235/1, HEADING TO MTUBATUBA DIRECT TO MTUBATUBA TAXI RANK AND RETURN.
12.30	22074422074400146179 - 32. FROM TAXI RANK IN SHIKISHELA TO MTUBATUBA TAXI RANK. FROM APPROVED TAXI RANK IN SHIKISHELA TO APPROVED TAXI RANK IN MTUBATUBA, PASS SQUIMBE STORE, TURN RIGHT ON N2 ROAD, PASS KWAMADABULI, SPHONGO, TURN LEFT TO JOIN ROAD P235/1, DIRECT TO MTUBATUBA TAXI RANK AND RETURN.



transport

Department:
Transport
Province of KwaZulu-Natal

GAZETTE

LGKZNG18-2019-AUG

REGION: ALL

1) Application Number: APP0095738	2) Gazette Number: LGKZNG18-2019-AUG
3) Applicant: ES SIBISI ID NO. 5904265450088 Association: MSAHWENI TAXI OWNERS ASSOCIATION	4) Applicant Address: 260 KWA MAKHUTHA AMANZIMTOTI KWAZULU-NATAL 4126
5) Existing Licence Holder: NOT APPLICABLE ID NO. NOT APPLICABLE	6) Existing Licence Holder Address: NOT APPLICABLE
7) Type of application: NEW OPERATING LICENCE	8) Operating Licence Number: NOTAVAILABLE
9) Vehicle Type: MINIBUS	10) 1 X 14 (SEATED) + 0 (STANDING)
11) Region: NINGIZMU 1	
12.1	<p>2209WC2206LS00053246 - msahweni to DURBAN.</p> <p>7.1 FIRST ALTERNATE.</p> <p>PROCEED FURTHER ON P242 BECOMING M37, OLD MAI N ROAD ALSO KNOW AS MOSS KOLNIK ROAD TO ITS JUNCTION WITH N2, THEN LEFT N2.</p> <p>7.2. THE ALTERNATIVE TO N2:</p> <p>MOSS KOLNICK DRIVE M37, ACROSS N2 INTO KINGSWAY ROAD, LEFT KINGSWAY ROAD (ALSO R102) PASS KINGSWAY HOSPITAL, LEFT HEATHER ROAD INTO HUDD ROAD, LEFT DICKENS ROAD, RIGHT N2:BOTH FIRST AND SECOND ALTERNATIVE INTO DURBAN.</p> <p>7.3. N2 LEFT M4, LEFT MOORE ROAD, RIGHT GALE STREET, RIGHT BEREA ROADINTIO WEST STREET, RIGHT BROAD STREET, RIGHT SMITH STREET, RIGHT RUSSEL STREET, LEFT ALEXANDRA STREET TO RANK 119 IN ALEXANDRA STREET AND RETURN FROM ALEXANDRA STREET RANK ACROSS SMITH STREET INTO ON RAMP M4 ALONG THE SAME ROADS TO BOTH IT ALTERNATIVES IN REVERSE DIRECTION.</p>
12.2	<p>2209WC2206QQ00053250 - 10. MSAHWENI TO AMANZIMTOTI.</p> <p>10.1. FIRST ALTERNATIVE.</p> <p>P242 INTO M37 RIGHT INTO KINGSWAY TO RANK OPPOSITE RAILWAY STATION AND PROCEED ALONG KINGSWAY RIGHT NDONGENI DRIVE, LEFT RIVERSIDE ROAD, RIGHT ISUNDU DRIVE, RIGHT ADAMS ROAD LEFT TO KINGSWAY AND RETURN ALONG THE SAME ROUTE.</p> <p>10.2. SECOND ALTERNATIVE.</p> <p>P242 INTO BLAZEWAY, RIGHT UMDONI ROAD, LEFT LEWIS DRIVE, LEFT NELSON ROAD, LEFT ADAMS ROAD, RIGHT KINGSWAY AND RANK AT STATION AND RETURN ON THE SAME ROUTE.</p> <p>RESTRICTION: ALL ROUTE IN B ARE RESTRICTED FROM PICKING BEYOND THE JUNCTION OF ROAD P242 AND P197-1 FROM ANY ROUTE IN A TO THEIR DESTINATION AND ON RETURN TRIPS TO THEIR DESTINY UNTIL JUNCTION ARE REACHED NO PASSENGERS TO BE SET DOWN PRIOR TO THE ABOVE.</p>
12.3	<p>2209WC2209WC00053241 - MSAHWENI</p> <p>ADAMS MISSION RESERVE ON D1058, TO THOYANA RESERVE BANK, ALONG ROAD D1058 EKUZAMENI STORE, TO ITS JUNCTION WITH P242, RIGHT P242 WOODHOUSE, TO ITS JUNCTION WITH ROAD P197-1.</p>
12.4	<p>2209WC2209WC00053242 - ENKANYISWENI.</p> <p>FROM OLD DIPPING TANK ADAMS MISSION ON D994 TO D995 OR R603 ALONG THESE ROUTES TO ITS JUNCTION WITH ROAD P242, LEFT P242 TO ITS JUNCTION WITH P197-1.</p>
12.5	<p>2209WC2209WC00053243 - fakazi</p> <p>FROM RANK AT FAKAZI SCHOOL ON D1060 TO ITS JUNCTION WITH LEFT R614, RIGHT P242 WITH ITS JUNCTION TO P197-1.</p>
12.6	<p>2209WC2209WC00053244 - MKHAZENI RIVER BRIDGE</p> <p>FROM MKHAZENI RIVER BRIDGE ADAMS MISSION ALONG THE UNNAMED ROAD TO ITS JUNCTION WITH ROAD P242 RIGHT P242 WOODHOUSE, TO ITS JUNCTION WITH ROAD P197-1.</p>
12.7	<p>2209WC2209WC00053245 - zwelisha</p> <p>FROM ZWELISHA RANK ADAMS MISSION ALONG UNNAMED ROAD TO ITS JUNCTION WITH D995 TO ITS JUNCTION WITH P242, LEFT P242 WOODHOUSE, TO ITS JUNCTION WITH ROAD P197-1.</p>
12.8	<p>2209WC2209WC00053247 - ISIPINGO</p> <p>FROM ISIPINGO, LEFT INTO P197 ALSO KNOW AS OLD MAIN ROAD BECOMING M35, LEFT PARDY ROAD, RIGHT HILLVIEW ROAD, ISIPINGO RANK AND RETURN ALONG THE SAME ROUTE IN THE OPPOSITE DIRECTION.</p>



transport

Department:
Transport
Province of KwaZulu-Natal

GAZETTE

LGKZNG18-2019-AUG

REGION: ALL

1) Application Number: APP0095740	2) Gazette Number: LGKZNG18-2019-AUG
3) Applicant: ES SIBISI ID NO. 5904265450088 Association: MSAHWENI TAXI OWNERS ASSOCIATION	4) Applicant Address: 52 JAWARD STREET ISIPINGO KWA-ZULU NATAL 4133
5) Existing Licence Holder: NOT APPLICABLE ID NO. NOT APPLICABLE	6) Existing Licence Holder Address: NOT APPLICABLE
7) Type of application: NEW OPERATING LICENCE	8) Operating Licence Number: NOTAVAILABLE
9) Vehicle Type: MINIBUS	10) 1 X 14 (SEATED) + 0 (STANDING)
11) Region: NINGIZMU 1	
12.1	<p>2209WC2206LS00053246 - msahweni to DURBAN.</p> <p>7.1 FIRST ALTERNATE.</p> <p>PROCEED FURTHER ON P242 BECOMING M37, OLD MAI N ROAD ALSO KNOW AS MOSS KOLNIK ROAD TO ITS JUNCTION WITH N2, THEN LEFT N2.</p> <p>7.2. THE ALTERNATIVE TO N2:</p> <p>MOSS KOLNICK DRIVE M37, ACROSS N2 INTO KINGSWAY ROAD, LEFT KINGSWAY ROAD (ALSO R102) PASS KINGSWAY HOSPITAL, LEFT HEATHER ROAD INTO HUDD ROAD, LEFT DICKENS ROAD, RIGHT N2:BOTH FIRST AND SECOND ALTERNATIVE INTO DURBAN.</p> <p>7.3. N2 LEFT M4, LEFT MOORE ROAD, RIGHT GALE STREET, RIGHT BEREA ROAD INTO WEST STREET, RIGHT BROAD STREET, RIGHT SMITH STREET, RIGHT RUSSEL STREET, LEFT ALEXANDRA STREET TO RANK 119 IN ALEXANDRA STREET AND RETURN FROM ALEXANDRA STREET RANK ACROSS SMITH STREET INTO ON RAMP M4 ALONG THE SAME ROADS TO BOTH IT ALTERNATIVES IN REVERSE DIRECTION.</p>
12.2	<p>2209WC2206QO00053250 - 10. MSAHWENI TO AMANZIMTOTI.</p> <p>10.1. FIRST ALTERNATIVE.</p> <p>P242 INTO M37 RIGHT INTO KINGSWAY TO RANK OPPOSITE RAILWAY STATION AND PROCEED ALONG KINGSWAY RIGHT NDONGENI DRIVE, LEFT RIVERSIDE ROAD, RIGHT ISUNDU DRIVE, RIGHT ADAMS ROAD LEFT TO KINGSWAY AND RETURN ALONG THE SAME ROUTE.</p> <p>10.2. SECOND ALTERNATIVE.</p> <p>P242 INTO BLAZEWAY, RIGHT UMDONI ROAD, LEFT LEWIS DRIVE, LEFT NELSON ROAD, LEFT ADAMS ROAD, RIGHT KINGSWAY AND RANK AT STATION AND RETURN ON THE SAME ROUTE.</p> <p>RESTRICTION: ALL ROUTE IN B ARE RESTRICTED FROM PICKING BEYOND THE JUNCTION OF ROAD P242 AND P197-1 FROM ANY ROUTE IN A TO THEIR DESTINATION AND ON RETURN TRIPS TO THEIR DESTINY UNTIL JUNCTION ARE REACHED NO PASSENGERS TO BE SET DOWN PRIOR TO THE ABOVE.</p>
12.3	2209WC2209WC00053241 - MSAHWENI ADAMS MISSION RESERVE ON D1058, TO THOYANA RESERVE BANK, ALONG ROAD D1058 EKUZAMENI STORE, TO ITS JUNCTION WITH P242, RIGHT P242 WOODHOUSE, TO ITS JUNCTION WITH ROAD P197-1.
12.4	2209WC2209WC00053242 - ENKANYISWENI. FROM OLD DIPPING TANK ADAMS MISSION ON D994 TO D995 OR R603 ALONG THESE ROUTES TO ITS JUNCTION WITH ROAD P242, LEFT P242 TO ITS JUNCTION WITH P197-1.
12.5	2209WC2209WC00053243 - fakazi FROM RANK AT FAKAZI SCHOOL ON D1060 TO ITS JUNCTION WITH LEFT R614, RIGHT P242 WITH ITS JUNCTION TO P197-1.
12.6	2209WC2209WC00053244 - MKHAZENI RIVER BRIDGE FROM MKHAZENI RIVER BRIDGE ADAMS MISSION ALONG THE UNNAMED ROAD TO ITS JUNCTION WITH ROAD P242 RIGHT P242 WOODHOUSE, TO ITS JUNCTION WITH ROAD P197-1.
12.7	2209WC2209WC00053245 - zwelisha FROM ZWELISHA RANK ADAMS MISSION ALONG UNNAMED ROAD TO ITS JUNCTION WITH D995 TO ITS JUNCTION WITH P242, LEFT P242 WOODHOUSE, TO ITS JUNCTION WITH ROAD P197-1.



transport

Department:
Transport
Province of KwaZulu-Natal

GAZETTE

LGKZNG18-2019-AUG

REGION: ALL

1) Application Number: APP0096807	2) Gazette Number: LGKZNG18-2019-AUG
3) Applicant: TF MBHENSE ID NO. 5810101429089 Association: ESIKHAWINI TAXI ASSOCIATION	4) Applicant Address: P O BOX 2398 ESIKHAWINI 3887
5) Existing Licence Holder: NOT APPLICABLE ID NO. NOT APPLICABLE	6) Existing Licence Holder Address: NOT APPLICABLE
7) Type of application: NEW OPERATING LICENCE	8) Operating Licence Number: NOTAVAILABLE
9) Vehicle Type: MINIBUS	10) 1 X 13 (SEATED) + 0 (STANDING)
11) Region: UTHUNGULU	
12.1	2207YW2207W300050647 - ESIKHAWINI TO RICHARDSBAY DEPART ESIKHAWINI TAXI RANK, TURN LEFT INTO MTHOMBONI ROAD, RIGHT INTO MDLEBE MPUMA (EAST), INTO MELONI (P106), CARRY STRAIGHT DOWN THE B10 (P106), PAST MADLANKALA, TURN RIGHT INTO R34 (JOHN ROSS PARKWAY), TURN LEFT WEST CENTRAL ARTERIAL CARRY STRAIGHT INTO BULLION BOULEVARD, THEN TURN LEFT INTO TAXI CITY RANK RICHARDSBAY, RETURN ALONG THE SAME ROUTE.
12.2	2207YW2207W300050648 - ESIKHAWINI TO RICHARDS BAY VIA ALTON 2. DEPART ESIKHAWINI RANK, LEFT INTO MTHOMBONI ROAD, RIGHT INTO MDLEBE MPUMA (EAST), INTO MELONI (P106), CARRY ON STRAIGHT DOWN THE B10 (P106), PAST MADLANKALA, TURN RIGHT INTO R34 (JOHN ROSS PARKWAY), TURN RIGHT INTO ALUMINA ALLEE, 100 METRES AWAY FROM THE ROAD, OFF LOADING AT BUS STOP (MARINGINI), RETURN, STRAIGHT ACROSS ALUMINA ALLEE, OFF LOADING AT AMALGAMATED, ENGINE GARAGE, IKHWEZI DEPORT BELL, SHELL GARAGE, ZCBF, DOLLAR DRIVE, TURN RIGHT AND LEFT INTO BULLION BOULEVARD AND TURN LEFT INTO TAXI RANK RICHARDSBAY, AND RETURN ALONG THE SAME ROUTE.
12.3	2207YW2207W300050655 - ESIKHAWINI (MPEMBENI) TO RICHARDS BAY DEPART ESIKHAWINI TAXI RANK, TURN RIGHT INTO MTHOMBONI ROAD, CARRY STRAIGHT ACROSS MDLEBE MPUMA ROBOTS ALONG D887 TO MPEMBENI (LEXON TEA ROOM), TURN BACK ALONG D887, STRAIGHT DOWN THE B10 (P106), PAST MADLANKALA, TURN RIGHT INTO R34 (JOHN ROSS PARKWAY), TURN LEFT INTO WEST CENTRAL ARTERIAL, CARRY STRAIGHT TO BULLION BOULEVARD, THEN LEFT INTO TAXI CITY RANK RICHARDSBAY, ALONG THE SAME ROUTE.
12.4	2207YW2207XJ00050650 - ESIKHAWINI TO EMPANGENI RAIL DEPART ESIKHAWINI RANK, TURN LEFT INTO MTHOMBONI ROAD, CARRY STRAIGHT INTO D1567, TURN RIGHT INTO N2 (FREEWAY), TURN LEFT INTO R34 (JOHN ROSS PARKWAY), STRAIGHT INTO TANNER ROAD, OFF LOADING AT KENTUCKY, POST OFFICE, EMRICMOTORS AND TURN LEFT INTO B RANK, OFF LOADING THEN TURN INTO MAIN ROAD, TURN LEFT AND RIGHT GRANTHAM HIGHWAY, BACK INTO R34, TURN RIGHT INTO MAXWELL STREET, THEN LEFT INTO LOT 63 TAXI RANK, TURN RIGHT INTO N2 (NGOYA X ROADS) STRAIGHT TO EMPANGNI CIRCLE, LEFT INTO TANNER ROAD, THEN RIGHT INTO B-RANK, TURN RIGHT INTO TANNER ROAD, TURN LEFT INTO R34, RIGHT INTO MAXWELL STREET, LEFT INTO LOT 63, TAXI RANK EMPANGENI AND RETURN ALONG THE SAME ROUTE.
12.5	2207YW2207XJ00050654 - ESIKHAWINI TO EMPANGENI LOT 63 DEPART ESIKHAWINI RANK, TURN LEFT INTO MTHOMBONI ROAD, STRAIGHT INTO D1567, TURN RIGHT INTO N2, LEFT INTO R34 (JOHN ROSS PARKWAY), STRAIGHT INTO MAIN ROAD, OFF LOADING AT SPEEDY, TURN LEFT INTO PRESIDENT SWART AVENUE, OFF LOADING AT CENTRAL PARK, TOTAL GARAGE, TURN RIGHT INTO MAXWELL STREET, THEN LEFT INTO LOT 63 TAXI RANK EMPANGENI AND RETURN ALONG THE SAME ROUTE.
12.6	2207YW2207XJ00050657 - ESIKHAWINI (PORT DUNFORD) TO EMPANGENI DEPART ESIKHAWINI RANK TO PORT DUNFORD, ALONG D537 TO KWAMOLI TEA ROOM AND TURN BACK ALONG D537, TURN LEFT INTO D1597, STRAIGHT TO MASONGO X ROADS, TURN LEFT INTO MDLEBE MPUMA, RIGHT INTO MELONI (P106), CARRY STRAIGHT DOWN THE B10 (P106), PAST MADLANKALA, TURN LEFT INTO R34 (JOHN ROSS PARKWAY), TURN LEFT INTO TANNER ROAD, OFFLOADING AT KENTUCKY, POST OFFICE, EMRIC MOTORS, LEFT INTO B-RANK, BACK INTO MAIN ROAD, LEFT AND RIGHT INTO GRANTAM HIGHWAY, TURN RIGHT INTO MAXWELL STREET, THEN LEFT INTO LOT 63 TAXI RANK EMPANGNI, AND RETURN ALONG THE SAME ROUTE.
12.7	2207YW2208L00179114 - ESIKHAWINI TO KWADLANGEZWA. FROM ESIKHAWINI AND THEREAFTER TURNING INTO MTHOMBONI ROAD ACROSS THE ROBOTS AND CARRYING STRAIGHT D1567 AND STRAIGHT ACROSS P2 (NGOYE ROAD) AND STRAIGHT INTO D361 AND THERE AFTER TURNING RIGHT TO UNGOYE UNIVERSITY, KWADLANGEZWA TAXI RANK (POST OFFICE) PICKING UP PASSENGERS AT KWADLANGEZWA TAXI RANK AND RETURN ALONG THE SAME ROUTE IN RESPECT OF ETA AND THE ROUTE DEPARTING KWADLANGEZWA TAXI RANK TO POST OFFICE, MFUNDO STREET, PICK UP AND DROP OFF PASSENGERS, STRAIGHT TO CROSS ROAD R102 TO ESIKHAWINI TAXI RANK SITUATED AT MTHOMBENI ROAD DROP OFF AND PICK UP, PASSENGERS AT ESIKHAWINI TAXI RANK AND RETURN ALONG THE SAME ROUTE IN RESPECT OF KTA, THE RETURN ROUTE FOR KTA SHALL EXACTLY BE SIMILAR AS THAT OF ETA BY DEFINITION.



transport

Department:
Transport
Province of KwaZulu-Natal

GAZETTE

LGKZNG18-2019-AUG

REGION: ALL

1) Application Number: APP0096808	2) Gazette Number: LGKZNG18-2019-AUG
3) Applicant: TF MBHENSE ID NO. 5810101429089 Association: ESIKHAWINI TAXI ASSOCIATION	4) Applicant Address: P O BOX 2398 ESIKHAWINI 3887
5) Existing Licence Holder: NOT APPLICABLE ID NO. NOT APPLICABLE	6) Existing Licence Holder Address: NOT APPLICABLE
7) Type of application: NEW OPERATING LICENCE	8) Operating Licence Number: NOTAVAILABLE
9) Vehicle Type: MINIBUS	10) 1 X 13 (SEATED) + 0 (STANDING)
11) Region: UTHUNGULU	
12.1	2207YW2207W300050647 - ESIKHAWINI TO RICHARDSBAY DEPART ESIKHAWINI TAXI RANK, TURN LEFT INTO MTHOMBONI ROAD, RIGHT INTO MDLEBE MPUMA (EAST), INTO MELONI (P106). CARRY STRAIGHT DOWN THE B10 (P106), PAST MADLANKALA, TURN RIGHT INTO R34 (JOHN ROSS PARKWAY), TURN LEFT WEST CENTRAL ARTERIAL CARRY STRAIGHT INTO BULLION BOULEVARD, THEN TURN LEFT INTO TAXI CITY RANK RICHARDSBAY, RETURN ALONG THE SAME ROUTE.
12.2	2207YW2207W300050648 - ESIKHAWINI TO RICHARDS BAY VIA ALTON 2. DEPART ESIKHAWINI RANK, LEFT INTO MTHOMBONI ROAD, RIGHT INTO MDLEBE MPUMA (EAST), INTO MELONI (P106), CARRY ON STRAIGHT DOWN THE B10 (P106), PAST MADLANKALA, TURN RIGHT INTO R34 (JOHN ROSS PARKWAY), TURN RIGHT INTO ALUMINA ALLEE, 100 METRES AWAY FROM THE ROAD, OFF LOADING AT BUS STOP (MARINGINI), RETURN, STRAIGHT ACROSS ALUMINA ALLEE, OFF LOADING AT AMALGAMATED, ENGINE GARAGE, IKHWEZI DEPORT BELL, SHELL GARAGE, ZCBF, DOLLAR DRIVE, TURN RIGHT AND LEFT INTO BULLION BOULEVARD AND TURN LEFT INTO TAXI RANK RICHARDSBAY, AND RETURN ALONG THE SAME ROUTE.
12.3	2207YW2207W300050655 - ESIKHAWINI (MPEMBENI) TO RICHARDS BAY DEPART ESIKHAWINI TAXI RANK, TURN RIGHT INTO MTHOMBONI ROAD, CARRY STRAIGHT ACROSS MDLEBE MPUMA ROBOTS ALONG D887 TO MPEMBENI (LEXON TEA ROOM), TURN BACK ALONG D887, STRAIGHT DOWN THE B10 (P106), PAST MADLANKALA, TURN RIGHT INTO R34 (JOHN ROSS PARKWAY), TURN LEFT INTO WEST CENTRAL ARTERIAL, CARRY STRAIGHT TO BULLION BOULEVARD, THEN LEFT INTO TAXI CITY RANK RICHARDSBAY, ALONG THE SAME ROUTE.
12.4	2207YW2207XJ00050650 - ESIKHAWINI TO EMPANGENI RAIL DEPART ESIKHAWINI RANK, TURN LEFT INTO MTHOMBONI ROAD, CARRY STRAIGHT INTO D1567, TURN RIGHT INTO N2 (FREEWAY), TURN LEFT INTO R34 (JOHN ROSS PARKWAY), STRAIGHT INTO TANNER ROAD, OFF LOADING AT KENTUCKY, POST OFFICE, EMRICMOTORS AND TURN LEFT INTO B RANK, OFF LOADING THEN TURN INTO MAIN ROAD, TURN LEFT AND RIGHT GRANTHAM HIGHWAY, BACK INTO R34, TURN RIGHT INTO MAXWELL STREET, THEN LEFT INTO LOT 63 TAXI RANK, TURN RIGHT INTO N2 (NGOYA X ROADS) STRAIGHT TO EMPANGNI CIRCLE, LEFT INTO TANNER ROAD, THEN RIGHT INTO B-RANK, TURN RIGHT INTO TANNER ROAD, TURN LEFT INTO R34, RIGHT INTO MAXWELL STREET, LEFT INTO LOT 63, TAXI RANK EMPANGENI AND RETURN ALONG THE SAME ROUTE.
12.5	2207YW2207XJ00050654 - ESIKHAWINI TO EMPANGENI LOT 63 DEPART ESIKHAWINI RANK, TURN LEFT INTO MTHOMBONI ROAD, STRAIGHT INTO D1567, TURN RIGHT INTO N2, LEFT INTO R34 (JOHN ROSS PARKWAY), STRAIGHT INTO MAIN ROAD, OFF LOADING AT SPEEDY, TURN LEFT INTO PRESIDENT SWART AVENUE, OFF LOADING AT CENTRAL PARK, TOTAL GARAGE, TURN RIGHT INTO MAXWELL STREET, THEN LEFT INTO LOT 63 TAXI RANK EMPANGENI AND RETURN ALONG THE SAME ROUTE.
12.6	2207YW2207XJ00050657 - ESIKHAWINI (PORT DUNFORD) TO EMPANGENI DEPART ESIKHAWINI RANK TO PORT DUNFORD, ALONG D537 TO KWAMOLI TEA ROOM AND TURN BACK ALONG D537, TURN LEFT INTO D1567, STRAIGHT TO MASONGO X ROADS, TURN LEFT INTO MDLEBE MPUMA, RIGHT INTO MELONI (P106), CARRY STRAIGHT DOWN THE B10 (P106), PAST MADLANKALA, TURN LEFT INTO R34 (JOHN ROSS PARKWAY), TURN LEFT INTO TANNER ROAD, OFFLOADING AT KENTUCKY, POST OFFICE, EMRIC MOTORS, LEFT INTO B-RANK, BACK INTO MAIN ROAD, LEFT AND RIGHT INTO GRANTAM HIGHWAY, TURN RIGHT INTO MAXWELL STREET, THEN LEFT INTO LOT 63 TAXI RANK EMPANGNI, AND RETURN ALONG THE SAME ROUTE.
12.7	2207YW2208L00179114 - ESIKHAWINI TO KWADLANGEZWA. FROM ESIKHAWINI AND THEREAFTER TURNING INTO MTHOMBONI ROAD ACROSS THE ROBOTS AND CARRYING STRAIGHT D1567 AND STRAIGHT ACROSS P2 (NGOYE ROAD) AND STRAIGHT INTO D361 AND THERE AFTER TURNING RIGHT TO UNGOYE UNIVERSITY. KWADLANGEZWA TAXI RANK (POST OFFICE) PICKING UP PASSENGERS AT KWADLANGEZWA TAXI RANK AND RETURN ALONG THE SAME ROUTE IN RESPECT OF ETA AND THE ROUTE DEPARTING KWADLANGEZWA TAXI RANK TO POST OFFICE, MFUNDO STREET, PICK UP AND DROP OFF PASSENGERS, STRAIGHT TO CROSS ROAD R102 TO ESIKHAWINI TAXI RANK SITUATED AT MTHOMBENI ROAD DROP OFF AND PICK UP, PASSENGERS AT ESIKHAWINI TAXI RANK AND RETURN ALONG THE SAME ROUTE IN RESPECT OF KTA, THE RETURN ROUTE FOR KTA SHALL EXACTLY BE SIMILAR AS THAT OF ETA BY DEFINITION.



transport

Department:
Transport
Province of KwaZulu-Natal

GAZETTE

LGKZNG18-2019-AUG

REGION: ALL

1) Application Number: APP0096809	2) Gazette Number: LGKZNG18-2019-AUG
3) Applicant: TF MBHENSE ID NO. 5810101429089 Association: ESIKHAWINI TAXI ASSOCIATION	4) Applicant Address: P O BOX 2398 ESIKHAWINI 3887
5) Existing Licence Holder: NOT APPLICABLE ID NO. NOT APPLICABLE	6) Existing Licence Holder Address: NOT APPLICABLE
7) Type of application: NEW OPERATING LICENCE	8) Operating Licence Number: NOTAVAILABLE
9) Vehicle Type: MINIBUS	10) 1 X 13 (SEATED) + 0 (STANDING)
11) Region: UTHUNGULU	
12.1	2207YW2207W300050647 - ESIKHAWINI TO RICHARDSBAY DEPART ESIKHAWINI TAXI RANK, TURN LEFT INTO MTHOMBONI ROAD, RIGHT INTO MDLEBE MPUMA (EAST), INTO MELONI (P106). CARRY STRAIGHT DOWN THE B10 (P106), PAST MADLANKALA, TURN RIGHT INTO R34 (JOHN ROSS PARKWAY), TURN LEFT WEST CENTRAL ARTERIAL CARRY STRAIGHT INTO BULLION BOULEVARD, THEN TURN LEFT INTO TAXI CITY RANK RICHARDSBAY, RETURN ALONG THE SAME ROUTE.
12.2	2207YW2207W300050648 - ESIKHAWINI TO RICHARDS BAY VIA ALTON 2. DEPART ESIKHAWINI RANK, LEFT INTO MTHOMBONI ROAD, RIGHT INTO MDLEBE MPUMA (EAST), INTO MELONI (P106), CARRY ON STRAIGHT DOWN THE B10 (P106), PAST MADLANKALA, TURN RIGHT INTO R34 (JOHN ROSS PARKWAY), TURN RIGHT INTO ALUMINA ALLEE, 100 METRES AWAY FROM THE ROAD, OFF LOADING AT BUS STOP (MARINGINI), RETURN, STRAIGHT ACROSS ALUMINA ALLEE, OFF LOADING AT AMALGAMATED, ENGINE GARAGE, IKHWEZI DEPORT BELL, SHELL GARAGE, ZCBF, DOLLAR DRIVE, TURN RIGHT AND LEFT INTO BULLION BOULEVARD AND TURN LEFT INTO TAXI RANK RICHARDSBAY, AND RETURN ALONG THE SAME ROUTE.
12.3	2207YW2207W300050655 - ESIKHAWINI (MPEMBENI) TO RICHARDS BAY DEPART ESIKHAWINI TAXI RANK, TURN RIGHT INTO MTHOMBONI ROAD, CARRY STRAIGHT ACROSS MDLEBE MPUMA ROBOTS ALONG D887 TO MPEMBENI (LEXON TEA ROOM), TURN BACK ALONG D887, STRAIGHT DOWN THE B10 (P106), PAST MADLANKALA, TURN RIGHT INTO R34 (JOHN ROSS PARKWAY), TURN LEFT INTO WEST CENTRAL ARTERIAL, CARRY STRAIGHT TO BULLION BOULEVARD, THEN LEFT INTO TAXI CITY RANK RICHARDSBAY, ALONG THE SAME ROUTE.
12.4	2207YW2207XJ00050650 - ESIKHAWINI TO EMPANGENI RAIL DEPART ESIKHAWINI RANK, TURN LEFT INTO MTHOMBONI ROAD, CARRY STRAIGHT INTO D1567, TURN RIGHT INTO N2 (FREEWAY), TURN LEFT INTO R34 (JOHN ROSS PARKWAY), STRAIGHT INTO TANNER ROAD, OFF LOADING AT KENTUCKY, POST OFFICE, EMRICMOTORS AND TURN LEFT INTO B RANK, OFF LOADING THEN TURN INTO MAIN ROAD, TURN LEFT AND RIGHT GRANTHAM HIGHWAY, BACK INTO R34, TURN RIGHT INTO MAXWELL STREET, THEN LEFT INTO LOT 63 TAXI RANK, TURN RIGHT INTO N2 (NGOYA X ROADS) STRAIGHT TO EMPANGNI CIRCLE, LEFT INTO TANNER ROAD, THEN RIGHT INTO B-RANK, TURN RIGHT INTO TANNER ROAD, TURN LEFT INTO R34, RIGHT INTO MAXWELL STREET, LEFT INTO LOT 63, TAXI RANK EMPANGENI AND RETURN ALONG THE SAME ROUTE.
12.5	2207YW2207XJ00050654 - ESIKHAWINI TO EMPANGENI LOT 63 DEPART ESIKHAWINI RANK, TURN LEFT INTO MTHOMBONI ROAD, STRAIGHT INTO D1567, TURN RIGHT INTO N2, LEFT INTO R34 (JOHN ROSS PARKWAY), STRAIGHT INTO MAIN ROAD, OFF LOADING AT SPEEDY, TURN LEFT INTO PRESIDENT SWART AVENUE, OFF LOADING AT CENTRAL PARK, TOTAL GARAGE, TURN RIGHT INTO MAXWELL STREET, THEN LEFT INTO LOT 63 TAXI RANK EMPANGENI AND RETURN ALONG THE SAME ROUTE.
12.6	2207YW2207XJ00050657 - ESIKHAWINI (PORT DUNFORD) TO EMPANGENI DEPART ESIKHAWINI RANK TO PORT DUNFORD, ALONG D537 TO KWAMOLI TEA ROOM AND TURN BACK ALONG D537, TURN LEFT INTO D1597, STRAIGHT TO MASONGO X ROADS, TURN LEFT INTO MDLEBE MPUMA, RIGHT INTO MELONI (P106), CARRY STRAIGHT DOWN THE B10 (P106), PAST MADLANKALA, TURN LEFT INTO R34 (JOHN ROSS PARKWAY), TURN LEFT INTO TANNER ROAD, OFFLOADING AT KENTUCKY, POST OFFICE, EMRIC MOTORS, LEFT INTO B-RANK, BACK INTO MAIN ROAD, LEFT AND RIGHT INTO GRANTAM HIGHWAY, TURN RIGHT INTO MAXWELL STREET, THEN LEFT INTO LOT 63 TAXI RANK EMPANGNI, AND RETURN ALONG THE SAME ROUTE.
12.7	2207YW2208L00179114 - ESIKHAWINI TO KWADLANGEZWA. FROM ESIKHAWINI AND THEREAFTER TURNING INTO MTHOMBONI ROAD ACROSS THE ROBOTS AND CARRYING STRAIGHT D1567 AND STRAIGHT ACROSS P2 (NGOYE ROAD) AND STRAIGHT INTO D361 AND THERE AFTER TURNING RIGHT TO UNGOYE UNIVERSITY, KWADLANGEZWA TAXI RANK (POST OFFICE) PICKING UP PASSENGERS AT KWADLANGEZWA TAXI RANK AND RETURN ALONG THE SAME ROUTE IN RESPECT OF ETA AND THE ROUTE DEPARTING KWADLANGEZWA TAXI RANK TO POST OFFICE, MFUNDO STREET, PICK UP AND DROP OFF PASSENGERS, STRAIGHT TO CROSS ROAD R102 TO ESIKHAWINI TAXI RANK SITUATED AT MTHOMBENI ROAD DROP OFF AND PICK UP, PASSENGERS AT ESIKHAWINI TAXI RANK AND RETURN ALONG THE SAME ROUTE IN RESPECT OF KTA, THE RETURN ROUTE FOR KTA SHALL EXACTLY BE SIMILAR AS THAT OF ETA BY DEFINITION.



transport

Department:
Transport
Province of KwaZulu-Natal

GAZETTE

LGKZNG18-2019-AUG

REGION: ALL

1) Application Number: APP0099324	2) Gazette Number: LGKZNG18-2019-AUG
3) Applicant: DA MNDAWENI ID NO. 5509055264084 Association: MADADENI TAXI OWNERS ASSOCIATION	4) Applicant Address: P.O BOX 14693 MADADENI KWAZULU-NATAL 2951
5) Existing Licence Holder: NOT APPLICABLE ID NO. NOT APPLICABLE	6) Existing Licence Holder Address: NOT APPLICABLE
7) Type of application: ADD AUTHORISATIONS/ROUTES	8) Operating Licence Number: LGKZN0103000710
9) Vehicle Type: MINIBUS	10) 1 X 15 (SEATED) + 0 (STANDING)
11) Region: AMAJUBA	
12.1	<p>K2NPR320008820L98657 - MADADENI TO NEWCASTLE MALL.</p> <p>FROM MADADENI TOWNSHIP IN SECTION 7 ALONG BHUNGANE ROAD PROCEED TO MBALENHLE TRADING STORE, AND RETURN ALONG BHUNGANE STREET, RIGHT TO MP 1, PICK AND DROP, RIGHT TO MP1 STREET, PICK AND DROP, LEFT TO UNNAMED STREET, PICK UP PASSENGERS, RIGHT TO MM1 STREET, PICK UP PASSENGERS, RIGHT TO MAD 9 (NKOSI MMJ NGUBANE), PICK UP PASSENGERS, RIGHT TO UNNAMED STREET PICK UP PASSENGERS, RIGHT TO UNNAMED STREET, PICK UP PASSENGERS, LEFT TO MR15 STREET, PICK UP PASSENGERS, RIGHT TO APARINCE MANGOSUTHU BUTHELEZI ROAD, LEFT TO PRINCE SHINGANGE ROAD, PICK UP PASSENGERS, RIGHT TO NKOSI BHAMBATHA ROAD, LEFT TO DR. F MDLALOSE STREET, LEFT TO AMAJUBA ROAD, PASS BP PETROL STATION, PASS AMAJUBA DISTRICT MUNICIPALITY OFFICES, RIGHT TO DR. MANDELA ROAD, RIGHT TO P483, PASS KWAMATHUKUZA, PICK AND DROP, LEFT TO N11, RIGHT TO ALLEN STREET, LEFT TO OAK STREET, LEFT TO NEWCASLE MALL RAXI RANK AND RETURN ON THE SAME ROUTE TO MADADENI.</p>



transport

Department:
Transport
Province of KwaZulu-Natal

GAZETTE

LGKZNG18-2019-AUG

REGION: ALL

1) Application Number: APP0099325	2) Gazette Number: LGKZNG18-2019-AUG
3) Applicant: DA MNDAWENI ID NO. 5509055264084 Association: MADADENI TAXI OWNERS ASSOCIATION	4) Applicant Address: P.O BOX 14693 MADADENI KWAZULU-NATAL 2951
5) Existing Licence Holder: NOT APPLICABLE ID NO. NOT APPLICABLE	6) Existing Licence Holder Address: NOT APPLICABLE
7) Type of application: ADD AUTHORISATIONS/ROUTES	8) Operating Licence Number: LGKZN0103000164
9) Vehicle Type: MINIBUS	10) 1 X 15 (SEATED) + 0 (STANDING)
11) Region: AMAJUBA	
12.1	<p>K2NPR32000882OL98657 - MADADENI TO NEWCASTLE MALL.</p> <p>FROM MADADENI TOWNSHIP IN SECTION 7 ALONG BHUNGANE ROAD PROCEED TO MBALENHLE TRADING STORE, AND RETURN ALONG BHUNGANE STREET, RIGHT TO MP 1, PICK AND DROP, RIGHT TO MP1 STREET, PICK AND DROP, LEFT TO UNNAMED STREET, PICK UP PASSENGERS, RIGHT TO MM1 STREET, PICK UP PASSENGERS, RIGHT TO MAD 9 (NKOSI MMJ NGUBANE), PICK UP PASSENGERS, RIGHT TO UNNAMED STREET PICK UP PASSENGERS, RIGHT TO UNNAMED STREET, PICK UP PASSENGERS, LEFT TO MR15 STREET, PICK UP PASSENGERS, RIGHT TO APARINCE MANGOSUTHU BUTHELEZI ROAD, LEFT TO PRINCE SHINGANGE ROAD, PICK UP PASSENGERS, RIGHT TO NKOSI BHAMBATHA ROAD, LEFT TO DR. F MDLALOSE STREET, LEFT TO AMAJUBA ROAD, PASS BP PETROL STATION, PASS AMAJUBA DISTRICT MUNICIPALITY OFFICES, RIGHT TO DR. MANDELA ROAD, RIGHT TO P483, PASS KWAMATHUKUZA, PICK AND DROP, LEFT TO N11, RIGHT TO ALLEN STREET, LEFT TO OAK STREET, LEFT TO NEWCASLE MALL RAXI RANK AND RETURN ON THE SAME ROUTE TO MADADENI.</p>



transport

Department:
Transport
Province of KwaZulu-Natal

GAZETTE

LGKZNG18-2019-AUG

REGION: ALL

1)	Application Number: APP0100271	2)	Gazette Number: LGKZNG18-2019-AUG
3)	Applicant: MS NDWANDWE ID NO. 7505065628084 Association: MAHLABATHINI-ULUNDI TRANS. ASSOCIATION	4)	Applicant Address: P.O BOX 284 CEZA 3866
5)	Existing Licence Holder: NOT APPLICABLE ID NO. NOT APPLICABLE	6)	Existing Licence Holder Address: NOT APPLICABLE
7)	Type of application: NEW OPERATING LICENCE	8)	Operating Licence Number: LGKZN0803000101
9)	Vehicle Type: MINIBUS	10)	1 X 13 (SEATED) + 0 (STANDING)
11)	Region: ZULULAND		
12.1	2206YH21004R10051909 - ULUNDI TO DURBAN FROM ULUNDI PLAZA TAXI RANK JOIN PRINCESS MAGOGO ROAD AND JOIN R66, PROCEED LEFT ALONG R66 UNTIL JOINING DOKODWENI RAM PLAZA STRAIGHT INTO N3. PROCEED ALONG N3 UNTIL DURBAN, TURN LEFT INTO ALICE STREET AND OFF-LOAD. TURN RIGHT UMNGENI ROAD (R102) AND TURN RIGHT INTO OSBORNE TAXI RANK (DURBAN STATION) OFF-LOAD AND LOAD, PROCEED WITH STAMFORD HILL ROAD AND TURN RIGHT INTO ARGYLE STREET (M4) NORTH COAST, TURN LEFT INTO UMHLANGA RIDGE INTO N2 NORTH OR PROCEED WITH M4 NORTH AND JOIN N2 NORTH AT BALLITO JUNCTION. RETURN TO ULUNDI PLAZA TAXI RANK USING THE SAME ROUTE.		
12.2	2206YH2207XJ10051905 - ULUNDI TO EMPANGENI FROM ULUNDI PLAZA TAXI RANK JOIN PRINCESS MAGOGO ROAD AND PROCEED TO KIND DINIZULU HIGHWAY (R66) AND JOIN R34 AND TURN INTO BIYELA STREET TO OK TAXI RANK, OFFLOADING AND LOADING, REJOIN R34 TO MAXWELL OLD TAXI RANK LOAD AND OFF-LOAD. RETURN TO ULUNDI PLAZA TAXI RANK USING THE SAME ROUTE.		
12.3	2206YH2206Y410051906 - ULUNDI TO MELMOTH FROM ULUNDI PLAZA TAXI RANK JOIN PRINCESS MAGOGO ROAD AND PROCEED TO KIND DINIZULU HIGHWAY (R66) AND JOIN R34, TURN LEFT TO MELMOTH, TURN LEFT INTO VICTORIA STREET INTO MELMOTH TAXI RANK. RETURN TO ULUNDI PLAZA TAXI RANK USING THE SAME ROUTE.		
12.4	2206YH2207J510051907 - ULUNDI TO VRYHEID FROM ULUNDI PLAZA TAXI RANK JOIN PRINCESS MAGOGO ROAD AND PROCEED TO KIND DINIZULU HIGHWAY (R66). TURN LEFT INTO R34 AND PROCEED ALONG THE ROAD INTO VRYHEID AND JOIN CHURCH STREET INTO VRYHEID PLAZA TAXI RANK, OFF-LOAD AND LOAD. PROCEED TO STRETCH CRESCENT STREET DIRECT TO THE RAILWAY STATION TAXI RANK. RETURN TO ULUNDI PLAZA TAXI RANK USING THE SAME ROUTE.		
12.5	2206YH22076I10051908 - ULUNDI TO NONGOMA FROM ULUNDI PLAZA TAXI RANK JOIN PRINCESS MAGOGO ROAD AND PROCEED TO KIND DINIZULU HIGHWAY, TURN RIGHT INTO R66 AND PROCEED TO NONGOMA, OFF-LOAD AND LOAD. RETURN TO ULUNDI PLAZA TAXI RANK USING THE SAME ROUTE.		
12.6	2206YH2209QU10051910 - ULUNDI TO MANDINI FROM ULUNDI PLAZA TAXI RANK JOIN PRINCESS MAGOGO ROAD AND JOIN R66, PROCEED UNTIL JOINING R102 AND TURN RIGHT PASSING GINGINDLOVU, TURN RIGHT INTO MANDINI ROAD AND PROCEED TO MANDINI PLAZA TAXI RANK. RETURN TO ULUNDI PLAZA TAXI RANK USING THE SAME ROUTE.		
12.7	2206YH11008Z10051912 - ULUNDI TO JOHANNESBURG FROM ULUNDI PLAZA TAXI RANK JOIN PRINCESS MAGOGO ROAD AND JOIN R66 SOUTH, PROCEED AND JOIN R34 NORTH, JOIN N11 NORTH TO R23 PASSING VOLKRUST AND JOIN N3 NORTH AND TURN LEFT INTO VOSLOORUS TAXI RANK, OFFLOAD AND REJOIN N3 NORTH. JOIN M1 NORTH INTO M2 EAST TURNING INTO RISSIK STREET PROCEED AND TURN RIGHT INTO DEVILLIERS STREET AND TURN LEFT INTO WANDERERS STREET, PARK CITY TAXI RANK, OFF-LOAD AND LOAD. RETURN TO ULUNDI PLAZA TAXI RANK USING THE SAME ROUTE.		
12.8	2206YH2207EP10051913 - ULUNDI TO NKANDLA FROM ULUNDI PLAZA TAXI RANK JOIN PRINCESS MAGOGO ROAD AND JOIN R66 SOUTH AND JOIN R68 NORTH. TURN LEFT INTO NKANDLA ROAD AND PROCEED TO NKANDLA TAXI RANK, OFF-LOAD AND LOAD. RETURN TO ULUNDI PLAZA TAXI RANK USING THE SAME ROUTE.		



transport

Department:
Transport
Province of KwaZulu-Natal

GAZETTE

LGKZNG18-2019-AUG

REGION: ALL

1) Application Number: APP0100631	2) Gazette Number: LGKZNG18-2019-AUG
3) Applicant: A RANK TOURS (PTY) LTD ID NO. 2018/001591/07 Association: A RANK TAXI ASSOCIATION	4) Applicant Address: P O BOX 1027 EMPANGENI 3880
5) Existing Licence Holder: FN FAKUDE ID NO. 4701025420083	6) Existing Licence Holder Address: P O BOX 1027 EMPANGENI 3880
7) Type of application: NORMAL TRANSFER	8) Operating Licence Number: LGKZN0703000415
9) Vehicle Type: MINIBUS	10) 1 X 15 (SEATED) + 0 (STANDING)
11) Region: UTHUNGULU	
12.1	2207XJ22071T10052057 - A-RANK TO ESHOWE FROM APPROVED A-RANK INTO R34, INTO R66 INTO OSBORN ROAD TO ESHOWE RANK PICK AND DROP AND RETURN WITH PASSENGERS.
12.2	2207XJ2206Y410052058 - A-RANK TO MELMOTH FROM APPROVED A-RANK INTO R34 INTO PIET RETIEF INTO REKENHOLDM INTO VICTORIA STREET TO MELMOTH RANK PICK AND DROP AND RETURN WITH PASSENGERS..
12.3	2207XJ2207J510052059 - A-RANK TO VRYHEID FROM APPROVED A-RANK R34 INTO EAST STREET INTO CHURCH STREET INTO VRYHEID PLAZA PICK AND DROP AND RETURN WITH PASSENGERS.
12.4	2207XJ2202BQ10052061 - A-RANK TO NEWCASTLE FROM APPROVED A-RANK INTO R34 INTO NII KERK HAND INTO VOORTREKKER & PROCEED TO NEWCASTLE TAXI RANK AND RETURN WITH PASSENGERS.
12.5	2207XJ11008Z10052062 - A-RANK TO JOHANNESBURG FROM APPROVED A-RANK INTO R34 INTO N11 INTO R23 WANDERERS STREET, PARK CITY TAXI RANK NO.2, JOHANNESBURG DIRECT AND RETURN WITH PASSENGERS.
12.6	2207XJ2206LS10052063 - A-RANK TO DURBAN FROM APPROVED A-RANK R34, N2, M27, M4, R102, M17 TO DURBAN STATION AND PASS BEREIA AND RETURN WITH PASSENGERS.
12.7	2207XJ2202EN10052067 - A-RANK TO ESTCOURT FROM APPROVED A-RANK R34, BIYELA STREET, BRYN STREET, OK BAZAAR, HANDSON ROAD, TANNER ROAD, N2, PASS GINGINDLOVU PASS MANDENI PASS TUGELA, MAPHUMULO PASS GREYTOWN ALONG R74 PASS MOOI-RIVER ALONG R622, R103, DIAMOND ROAD, HARDING STREET, ALEXANDER STREET TO ESTCOURT AND RETURN WITH PASSENGERS.
12.8	2207XJ2207XJ00052068 - A-RANK TO MKUZE FROM APPROVE A-RANK R34 BIYELA STREET, BRYN STREET, OK BAZAAR, UNION STREET, Z.S. M ROAD N2 PASS NSELENI INTO R102 PASS MTUBATUBA ALONG P237 PASS HLUHLUWE AND PROCEED TO MKUZE AND RETURN WITH PASSENGERS.
12.9	2207XJ2207W300052056 - A-RANK TO RICHARDS BAY FROM APPROVED A-RANK INTO R34, INTO JOHN ROSS HIGHWAY TO RICHARDSBAY C.B.D. APPROVED TAXI RANK, RETURN WITH PASSENGERS.
12.10	2207XJ2207XJ00052064 - A-RANK TO EMPANGENI FROM APPROVED A-RANK R34, R68 FORTH LIOUS BABANANGU INTO NQUTHU TAXI RANK TO EMPANGENI WITH PASSENGERS.
12.11	2207XJ2207EP10052065 - A-RANK TO NKANDLA FROM APPROVED A-RANK R34, PIET RETIEF, R226, P503, TO NKANDLA AND RETURN WITH PASSENGERS.
12.12	290909369000HUM93954 - A-RANK TO ULUNDI FROM APPROVED A-RANK IN EMPANGENI TURN RIGHT MAIN ROAD R34 TURN LEFT BIYELA STREET, TURN RIGHT BRYNE STREET TO OK BAZAAR PICK UP AND DROP OFF, PROCEED TO BIYELA STREET AT THE ROBOT TURN RIGHT TO R34 MAIN ROAD PROCEED TO NKWALINI T JUNCTION. TURN RIGHT TO R66 PROCEED WITH R66, TURN RIGHT TO P/. PROCEED TO ULUNDI TAXI RANK AND RETURN WITH THE SAME ROUTE TO A RANK WITH PASSENGERS.
12.13	290909369000HUM94273 - A-RANK TO KWANGWANASE FROM APPROVED A-RANK IN EMPANGENI TURN RIGHT MAIN ROAD R34 TURN LEFT BIYELA STREET, TURN RIGHT BRYNE STREET TO OK BAZAAR PICK UP AND DROP OFF, PROCEED TO TURN RIGHT TO MAXWELL STREET AT THE ROBOT TURN LEFT TO JOIN R34 PROCEED STRAIGHT AT THE ROBOT TURN LEFT TO JOIN N2 PROCEED TURN RIGHT TO P522/1 PROCEED TO D850 TURN LEFT TO P443 KWA NGWANASE TAXI RANK RETURN WITH ALONG THE SAME ROUTE TO A RANK WITH PASSENGERS.
12.14	290909369000HUM94592 - A-RANK TO MTUBATUBA FROM APPROVED A-RANK IN EMPANGENI TURN RIGHT MAIN ROAD R34 TURN LEFT BIYELA STREET, TURN RIGHT BRYNE STREET TO OK BAZAAR PICK UP AND DROP OFF, PROCEED TO TURN RIGHT TO MAXWELL STREET AT THE ROBOT TURN LEFT TO JOIN R34 PROCEED STRAIGHT AT THE ROBOT TURN LEFT TO JOIN R102 PROCEED TO JOIN N2 FROM THE SOUTH AND TURN RIGHT TO P237 ROAD TO MTUBATUBA THEN TURN LEFT TO RIVERVIEW ROAD TURN RIGHT TO INYATHI ROAD TO MTUBATUBA RANK AND RETURN ALONG THE SAME ROUTES TO A RANK WITH PASSENGERS.
12.15	290909369000HUM94911 - A-RANK TO TONGAAT FROM APPROVED A-RANK IN EMPANGENI TURN RIGHT MAIN ROAD R34, TURN LEFT BIYELA STREET, TURN RIGHT BRYNE STREET TO OK BAZAAR PICK UP AND DROP OFF, PROCEED TO MAXWELL STREET AT THE ROBOT TURN LEFT TO JOIN R34 MAIN ROAD AT THE ROBOT (JOHN ROSS HIGHWAY), TURN RIGHT TO JOIN N2 PROCEED WITH N2 TURN LEFT OFF RAMP BEFORE TONGAAT PLAZA (TOLLGATE), TURN RIGHT TO WATSON HIGHWAY PROCEED TO TONGAAT TAXI RANK AND RETURN ALONG THE SAME ROUTE TO A RANK WITH PASSENGERS



transport

Department:
Transport
Province of KwaZulu-Natal

GAZETTE

LGKZNG18-2019-AUG

REGION: ALL

1) Application Number: APP0102919	2) Gazette Number: LGKZNG18-2019-AUG
3) Applicant: TN ALWAR ID NO. 4707115104081 Association: CHATSWORTH MINIBUS ASSOCIATION	4) Applicant Address: 334 ORIENT DRIVE ISIPINGO KWAZULU NATAL 4133
5) Existing Licence Holder: NOT APPLICABLE ID NO. NOT APPLICABLE	6) Existing Licence Holder Address: NOT APPLICABLE
7) Type of application: ADD AUTHORISATIONS/ROUTES	8) Operating Licence Number: LGKZN1203000759
9) Vehicle Type: MINIBUS	10) 1 X 15 (SEATED) + 0 (STANDING)
11) Region: NINGIZMU 2	
12.1	KZPRERC2789974 - CHATSWORTH TO SAVANNAH PARK FROM PRIVATE CHECKERS RANK IN CHATSWORTH TURN LEFT MAIN ROAD INTO RIGHT BHAKTIVEDANTA SWAMI CIRCLE, LEFT R K KHAN CIRCLE, TURN RIGHT SHALLCROSS ROAD PICK AND DROP, TURN RIGHT RIDGE SHOPPING COMPLEX DROPS AND PICK UP PASSENGERS AND TURN BACK RIGHT INTO SHALLCROSS ROAD, LEFT INTO KLAARWATER ROAD, LEFT HANS DETTMAN HIGHWAY, RIGHT HIGGINSON HIGHWAY, LEFT MEADOC ROAD, RIGHT SAVANAH DRIVE, INTO THORN TREE, RIGHT PROCEED INTO RIGHT GROSSLAND, LEFT DEMAT ROAD PROCEED STRAIGHT THEN TURN LEFT MAJOLA ROAD INTO RIGHT DEMAT ROAD AND INTAKE ROAD AND RETURN BACK WITH PASSENGERS TO PRIVATE CHECKERS RANK IN CHATSWORTH.
12.2	KZPRERC2790023 - CHATSWORTH TO JACOBS FROM PRIVATE CHECKERS RANK IN CHATSWORTH TURN LEFT MAIN ROAD, INTO RIGHT BHAKTIVEDANTA SWAMI TO FLORENCE NIGHTINGALE HIGHWAY, LEFT R K KHAN, RIGHT SHALLCROSS JOINS RIGHT HIGGINSON HIGHWAY EAST (M1) (WITH PASSENGERS ON), INTO GRIMSBY, LEFT TO SOUTH COAST ROAD, TURN RIGHT BLUFF ROAD (M16), RIGHT CHAMBERLAIN ROAD, LEFT QUALITY STREET, RIGHT LAWLEY STREET DROPS THEN LEFT HIME STREET, THEN RIGHT BROOKLYN ROAD SATTING DOWN PASSENGERS RIGHT SHETLAND ROAD, LEFT CHAMBERLAIN ROAD CIRCLE TO RIGHT THEN, LEFT PHILLIP FRAME, RIGHT BALFOUR ROAD SATTING DOWN PASSENGERS LEFT TO BLUFF ROAD IN RETURN TO CHATSWORTH.
12.3	KZPRERC2790072 - CHATSWORTH TO GALLERIA FROM PRIVATE CHECKERS RANK IN CHATSWORTH TURN LEFT MAIN ROAD, INTO RIGHT BHAKTIVEDANTA SWAMI TO FLORENCE NIGHTINGALE HIGHWAY, LEFT R K KHAN, RIGHT SHALLCROSS JOINS RIGHT HIGGINSON HIGHWAY EAST (M1) (WITH PASSENGERS ON) FROM CHATSWORTH, TURN RIGHT N2 SOUTH COAST PROCEED THEN TURN LEFT MOSS KOLNIK DRIVE INTO RIGHT ARBOUR ROAD TAXI RANK DROPPING OFF / PICKING UP AND RETURN THE SAME ROUTE IN REVERSE TO CHATSWORTH WITH PASSENGERS.
12.4	KZPRERC2790121 - CHATSWORTH TO BURLINGTON FROM PRIVATE CHECKERS RANK IN CHATSWORTH TURN LEFT MAIN ROAD INTO RIGHT BHAKTIVEDANTA SWAMI CIRCLE, LEFT R K KHAN CIRCLE TURN RIGHT SHALLCROSS ROAD WITH PASSENGERS RIGHT TO BURLINGTON ROAD, SATTING DOWN AND PICK PASSENGERS INTO PIET RETIEF, RIGHT MARTIN ROAD INTO DOWNIE CRESCENT CIRCLE INTO MARTIN ROAD THEN LEFT BURLINGTON ROAD IN REVERSE TO CHATSWORTH.
12.5	KZPRERC2790170 - CHATSWORTH TO NORTHDENE FROM PRIVATE CHECKERS RANK IN CHATSWORTH TURN LEFT MAIN ROAD INTO RIGHT BHAKTIVEDANTA SWAMI CIRCLE, LEFT R K KHAN CIRCLE, TURN RIGHT SHALLCROSS ROAD, LEFT HIGGINSON HIGHWAY (M1) WITH PASSENGERS, TURN RIGHT HANS DETTMAN HIGHWAY (M34), TURN RIGHT WILTSHIRE, LEFT BROCKDALE ROAD PICK AND DROP INTO RITZ ROAD, RIGHT TAGORE ROAD INTO KASHMIR AVE, RIGHT MARCELLINE DRIVE INTO RIGHT BROCKDALE ROAD, LEFT TO WILTSHIRE, LEFT TO HANS DETTMAN HIGHWAY IN REVERSE WITH PASSENGERS TO CHATSWORTH.



transport

Department:
Transport
Province of KwaZulu-Natal

GAZETTE

LGKZNG18-2019-AUG

REGION: ALL

1) Application Number: APP0103007	2) Gazette Number: LGKZNG18-2019-AUG
3) Applicant: A PERUMAL ID NO. 5904095194088 Association: CHATSWORTH MINIBUS ASSOCIATION	4) Applicant Address: 11 ALENTIA GROVE MOORTON CHATSWORTH KWA-ZULU NATAL 4092
5) Existing Licence Holder: NOT APPLICABLE ID NO. NOT APPLICABLE	6) Existing Licence Holder Address: NOT APPLICABLE
7) Type of application: ADD AUTHORISATIONS/ROUTES	8) Operating Licence Number: LKNKZN0111372
9) Vehicle Type: NOT AVAILABLE	10) 1 X 13 (SEATED) + 0 (STANDING)
11) Region: NINGIZMU 2	
12.1	KZPRERC2789974 - CHATSWORTH TO SAVANNAH PARK FROM PRIVATE CHECKERS RANK IN CHATSWORTH TURN LEFT MAIN ROAD INTO RIGHT BHAKTIVEDANTA SWAMI CIRCLE, LEFT R K KHAN CIRCLE, TURN RIGHT SHALLCROSS ROAD PICK AND DROP, TURN RIGHT RIDGE SHOPPING COMPLEX DROPS AND PICK UP PASSENGERS AND TURN BACK RIGHT INTO SHALLCROSS ROAD, LEFT INTO KLAARWATER ROAD, LEFT HANS DETTMAN HIGHWAY, RIGHT HIGGINSON HIGHWAY, LEFT MEADOC'S ROAD, RIGHT SAVANAH DRIVE, INTO THORN TREE, RIGHT PROCEED INTO RIGHT GROSSLAND, LEFT DEMAT ROAD PROCEED STRAIGHT THEN TURN LEFT MAJOLA ROAD INTO RIGHT DEMAT ROAD AND INTAKE ROAD AND RETURN BACK WITH PASSENGERS TO PRIVATE CHECKERS RANK IN CHATSWORTH.
12.2	KZPRERC2790023 - CHATSWORTH TO JACOBS FROM PRIVATE CHECKERS RANK IN CHATSWORTH TURN LEFT MAIN ROAD, INTO RIGHT BHAKTIVEDANTA SWAMI TO FLORENCE NIGHTINGALE HIGHWAY, LEFT R K KHAN, RIGHT SHALLCROSS JOINS RIGHT HIGGINSON HIGHWAY EAST (M1) (WITH PASSENGERS ON), INTO GRIMSBY, LEFT TO SOUTH COAST ROAD, TURN RIGHT BLUFF ROAD (M16), RIGHT CHAMBERLAIN ROAD, LEFT QUALITY STREET, RIGHT LAWLEY STREET DROPS THEN LEFT HIME STREET, THEN RIGHT BROOKLYN ROAD SATTING DOWN PASSENGERS RIGHT SHETLAND ROAD, LEFT CHAMBERLAIN ROAD CIRCLE TO RIGHT THEN, LEFT PHILLIP FRAME, RIGHT BALFOUR ROAD SATTING DOWN PASSENGERS LEFT TO BLUFF ROAD IN RETURN TO CHATSWORTH.
12.3	KZPRERC2790072 - CHATSWORTH TO GALLERIA FROM PRIVATE CHECKERS RANK IN CHATSWORTH TURN LEFT MAIN ROAD, INTO RIGHT BHAKTIVEDANTA SWAMI TO FLORENCE NIGHTINGALE HIGHWAY, LEFT R K KHAN, RIGHT SHALLCROSS JOINS RIGHT HIGGINSON HIGHWAY EAST (M1) (WITH PASSENGERS ON) FROM CHATSWORTH, TURN RIGHT N2 SOUTH COAST PROCEED THEN TURN LEFT MOSS KOLNIK DRIVE INTO RIGHT ARBOUR ROAD TAXI RANK DROPPING OFF / PICKING UP AND RETURN THE SAME ROUTE IN REVERSE TO CHATSWORTH WITH PASSENGERS.
12.4	KZPRERC2790121 - CHATSWORTH TO BURLINGTON FROM PRIVATE CHECKERS RANK IN CHATSWORTH TURN LEFT MAIN ROAD INTO RIGHT BHAKTIVEDANTA SWAMI CIRCLE, LEFT R K KHAN CIRCLE TURN RIGHT SHALLCROSS ROAD WITH PASSENGERS RIGHT TO BURLINGTON ROAD, SATTING DOWN AND PICK PASSENGERS INTO PIET RETIEF, RIGHT MARTIN ROAD INTO DOWNIE CRESCENT CIRCLE INTO MARTIN ROAD THEN LEFT BURLINGTON ROAD IN REVERSE TO CHATSWORTH.
12.5	KZPRERC2790170 - CHATSWORTH TO NORTHDENE FROM PRIVATE CHECKERS RANK IN CHATSWORTH TURN LEFT MAIN ROAD INTO RIGHT BHAKTIVEDANTA SWAMI CIRCLE, LEFT R K KHAN CIRCLE, TURN RIGHT SHALLCROSS ROAD, LEFT HIGGINSON HIGHWAY (M1) WITH PASSENGERS, TURN RIGHT HANS DETTMAN HIGHWAY (M34), TURN RIGHT WILTSHIRE, LEFT BROOCKDALE ROAD PICK AND DROP INTO RITZ ROAD, RIGHT TAGORE ROAD INTO KASHMIR AVE, RIGHT MARCELLINE DRIVE INTO RIGHT BROOCKDALE ROAD, LEFT TO WILTSHIRE, LEFT TO HANS DETTMAN HIGHWAY IN REVERSE WITH PASSENGERS TO CHATSWORTH.



transport

Department:
Transport
Province of KwaZulu-Natal

GAZETTE

LGKZNG18-2019-AUG

REGION: ALL

1) Application Number: APP0106424	2) Gazette Number: LGKZNG18-2019-AUG
3) Applicant: SI MTETWA ID NO. 7207125726087 Association: AMAOTI TAXI OWNERS ASSOCIATION	4) Applicant Address: E1106 DINGISWAYO ROAD KWA MASHU 4360
5) Existing Licence Holder: NOT APPLICABLE ID NO. NOT APPLICABLE	6) Existing Licence Holder Address: NOT APPLICABLE
7) Type of application: NEW OPERATING LICENCE	8) Operating Licence Number: NOTAVAILABLE
9) Vehicle Type: MINIBUS	10) 1 X 15 (SEATED) + 0 (STANDING)
11) Region: GREATER NORTH	
12.1	<p>2206RT2206LS00053486 - AMAOTI TO DURBAN FROM ANY OF THE INNER CIRCLE POINTS/RANKS (INTERNAL) ON ROAD D403, (MFEKA'S KRAAL), ALONG D403 PASSING LANGALIBALELE SCHOOL, LEFT INTO MR93, INTO KWAMASHU HIGHWAY (M25), INTO NORTH COAST ROAD (R102), INTO UMGENI ROAD - (INTO SOLDIER'S WAY, RIGHT INTO QUEEN STREET, RIGHT INTO FIELD STREET AND PROCEED TO SOLDIER'S WAY TAXI RANK), OR RIGHT INTO LEOPOLD STREET, RIGHT INTO WARWICK AVENUE, INTO CENTENARY ROAD AND PROCEED TO CENTENARY ROAD TAXI RANK.</p> <p>ALTERNATIVE ROUTE ALONG THE ABOVE ROUTE INTO KWAMASHU HIGHWAY (M25), TURN RIGHT INTO THE ON-RAMP TO THE N2, LEFT INTO THE ON-RAMP TO THE N3, ALONG THE N3, INTO OLD DUTCH ROAD, - (LEFT INTO CENTENARY ROAD AND PROCEED TO CENTENARY ROAD TAXI RANK), OR (INTO ALICE STREET, RIGHT INTO SOLDIER'S WAY, RIGHT INTO SOLDIER'S WAY TAXI RANK).</p> <p>ALTERNATIVE ROUTE ALONG ROUTE (1) ABOVE, INTO KWAMASHU HIGHWAY (M25), TURN RIGHT INTO THE ON-RAMP TO THE N2, ALONG THE N2 - (TURN LEFT INTO THE OFF-RAMP TO INANDA ROAD (M21), INTO SEA COW LAKE ROAD, RIGHT INTO NORTH COAST ROAD, OR, TURN LEFT INTO THE OFF-RAMP TO INANDA ROAD (M21), ALONG THE OFF-RAMP, LEFT INTO UMGENI ROAD (M19), ALONG M19 - INTO UMGENI ROAD (R102), AND PROCEED TO SOLDIER'S WAY OR CENTENARY ROAD TAXI RANK USING ROUTE (1) ABOVE.</p> <p>FROM OHLANGE CASH AND CARRY ON WESTHAM DRIVE, ALONG THE ROAD LEADING TO D403, - (RIGHT ALONG AND LEFT INTO D403, OR, FOLLOW THE ROAD WHICH GOES PASS OHLANGE HIGH SCHOOL ON THE SOUTH SIDE) - LEFT INTO MR93, INTO KWAMASHU HIGHWAY (M25), AND ALONG ANY OF THE ROUTES DETAILED ABOVE.</p> <p>RETURN ROUTE: DURBAN TO AMAOTI FROM SOLDIER'S WAY TAXI RANK INTO FIELD STREET, INTO ALBERT STREET, INTO UMGENI ROAD, INTO NORTH COAST ROAD, INTO KWAMASHU HIGHWAY (M25), ALONG M25, INTO MAIN ROAD 93, ALONG MR93, TURN RIGHT INTO D403, ALONG D403 PASSING LANGALIBALELE SCHOOL, AND PROCEED TO ANY OF THE INNER CIRCLE POINTS OR INFORMAL RANKS ON ROAD D403 (MFEKA'S KRAAL). RESTRICTED FROM PICKING UP AT KWA LANGALIBALELE SCHOOL ON THE FORWARD JOURNEY AND FROM SETTING DOWN ON THE RETURN JOURNEY.</p> <p>ALTERNATIVE ROUTE FROM SOLDIER'S WAY TAXI RANK INTO FIELD STREET, LEFT INTO LEOPOLD STREET, ALONG LEOPOLD STREET, INTO CANONGATE ROAD, INTO THE N3 WESTERN FREEWAY, ALONG THE N3, LEFT INTO THE ON-RAMP TO THE N2, INTO N2, ALONG THE N2, LEFT INTO THE OFF-RAMP TO KWAMASHU HIGHWAY (MR25), INTO MR93, AND CONTINUE AS PER THE RETURN ROUTE 1 ABOVE.</p> <p>RETURN ROUTE FROM CENTENARY ROAD TAXI RANK, RIGHT INTO MARKET ROAD LEFT INTO ALICE STREET, LEFT INTO ALBERT STREET, INTO UMGENI ROAD, INTO NORTH COAST ROAD, INTO KWAMASHU HIGHWAY (M25), INTO MR93 AND CONTINUE AS PER THE RETURN ROUTE ALTERNATIVE RETURN ROUTE.</p>
12.2	<p>2206RT2206LS00053487 - AMAOTI TO DURBAN CBD FROM ANY OF THE INNER CIRCLE POINTS / INFORMAL RANKS (AMAOTI), ON ROAD D403, (MFEKA'S KRAAL), ALONG D403, PASSING LANGALIBALELE SCHOOL, LEFT INTO MAIN ROAD 93, ALONG MR93, INTO KWAMASHU HIGHWAY (M25), INTO NORTH COAST ROAD (R102), ALONG NORTH COAST ROAD INTO UMGENI ROAD, LEFT INTO ARGYLE ROAD, RIGHT INTO BRICKHILL ROAD, INTO POINT ROAD, OFF-LOADING PASSENGERS ALONG POINT ROAD, TURN RIGHT INTO BAY TERRACE, RIGHT INTO STANGER STREET, LEFT INTO ORDANCE ROAD, LEFT INTO SOLDIER'S WAY, RIGHT INTO QUEEN STREET, RIGHT INTO FIELD STREET - (AND PROCEED TO SOLDIER'S WAY TAXI RANK, OR, LEFT INTO LEOPOLD STREET, RIGHT INTO WARWICK AVENUE, INTO CENTENARY ROAD AND PROCEED TO CENTENARY ROAD TAXI RANK). AND RETURN TO AMAOTI ALONG ROUTE 1.5 TO 1.8.</p>
12.3	<p>2206RT2206LS00053488 - AMAOTI TO MOUNT EDGEcombe FROM ANY OF THE INNER CIRCLE POINTS / INFORMAL RANKS (AMAOTI) ON ROAD D403 (MFEKA'S KRAAL), ALONG ROAD D403, PASSING LANGALIBALELE SCHOOL, TURN LEFT INTO MAIN ROAD 93, INTO KWAMASHU HIGHWAY (M25), LEFT INTO THE ON-RAMP TO THE N2, LEFT ALONG THE N2, TURN LEFT INTO M41 OFF-RAMP, LEFT INTO METROPOLITAN ROUTE (M41), INTO MOUNT EDGEcombe, OUTSIDE THE HOTEL AND RETURN.</p>
12.4	<p>2206RT2206LS00053489 - 1. AMAOTI TO CROSS ROADS (KWAMASHU). FROM AMAOTI (INNER CIRCLE POINTS), ALONG D403 PASS LANGALIBALELE SCHOOL, LEFT INTO MAIN ROAD 93, ALONG MR93, INTO KWAMASHU HIGHWAY (M25), TURN LEFT INTO THE OFF-RAMP TO MALANDELA ROAD / MR93 (CROSS ROADS) TAXI RANK AND RETURN ALONG THE SAME ROUTE.</p> <p>RETURN ROUTE 4 4.2. KWAMASHU CROSS ROADS TO AMAOTI FROM KWAMASHU CROSS ROADS TAXI RANK (CORNER MALANDELA ROAD / MR93), INTO MALANDELA ROAD, LEFT INTO THE ON-RAMP TO KWAMASHU HIGHWAY (M25), INTO MAIN ROAD 93, ALONG MAIN ROAD 93, TURN RIGHT INTO D403, ALONG D403, PASSING LANGALIBALELE SCHOOL AND PROCEED TO ANY OF THE INNER CIRCLE POINTS / INFORMAL RANKS ON ROAD D403 IN AMAOTI.</p>
12.5	<p>2206RT2206LS00053490 - AMAOTI TO BESTER'S TAXI RANK FROM AMAOTI (INNER CIRCLE POINTS) ALONG D403, PASS LANGALIBALELE SCHOOL, LEFT INTO MAIN ROAD 93, ALONG MR93, INTO KWAMASHU HIGHWAY (M25), LEFT INTO THE OFF-RAMP TO INDUSTRIAL PARK ROAD AND PROCEED ALONG THE ON-RAMP TO M25, TURN RIGHT INTO BESTER'S TAXI RANK AND RETURN ALONG THE SAME ROUTE.</p> <p>RETURN ROUTE 5.2. BESTER'S TAXI RANK TO AMAOTI FROM BESTER'S TAXI RANK (CORNER INDUSTRIAL PARK ROAD / MR93), INTO INDUSTRIAL PARK ROAD, RIGHT INTO THE ON-RAMP TO MAIN ROAD 93, ALONG MR93, TURNING RIGHT INTO D403, ALONG D403 PASSING LANGALIBALELE SCHOOL AND PROCEED TO ANY OF THE INNER CIRCLE POINTS / INFORMAL RANKS ON ROAD D403 IN AMAOTI.</p> <p>5.3. ALTERNATIVELY FROM BESTER'S TAXI RANK, RIGHT INTO INDUSTRIAL PARK ROAD, LEFT INTO FERNHAM DRIVE, LEFT INTO LENHAM DRIVE, LEFT INTO WESTHAM DRIVE, RIGHT INTO D403 AND PROCEED TO ANY OF THE INNER CIRCLE POINTS / INFORMAL RANKS ON ROAD D403 IN AMAOTI.</p>



transport

Department:
Transport
Province of KwaZulu-Natal

GAZETTE

LGKZNG18-2019-AUG

REGION: ALL

12.6	2206RT2206U200053491 - AMAOTI TO VERULAM
	FROM AMAOTI (INNER CIRCLE POINTS) ZWELISHA INFORMAL RANK, MFEKA'S KRAAL, ON ROAD D403, ALONG D403 PASSING LANGALIBALELE SCHOOL, LEFT INTO MAIN ROAD 92, ALONG MR93 INTO KWAMASHU HIGHWAY, LEFT INTO THE ON-RAMP TO THE PROVINCIAL ROAD (R102), ALONG R102, RIGHT INTO WICKS STREET, TURN LEFT INTO TODD STREET, RIGHT INTO IRELAND STREET AND PROCEED TO AN APPROVED TAXI RANK ON IRELAND STREET AND RETURN.
12.7	2206RT2206U800053492 - AMAOTI TO UMHLANGA ROCKS
	FROM ANY OF THE INNER CIRCLE POINTS / INFORMAL RANKS ON ROAD D403 (MFEKA'S KRAAL), ALONG D403, TURNING LEFT JOINING WESTHAM DRIVE, LEFT INTO LENHAM DRIVE, RIGHT INTO NORTHERN DRIVE, LEFT INTO PHOENIX HIGHWAY, ALONG PHOENIX HIGHWAY, TURNING RIGHT INTO THE ON-RAMP TO M41, ALONG M41, LEFT INTO THE OFF-RAMP TO UMHLANGA ROCKS DRIVE (M12), LEFT INTO UMHLANGA ROCKS DRIVE, ALONG M12, TURN RIGHT INTO LIGHTHOUSE ROAD, LEFT INTO TANAGER WAY AND PROCEED TO AN APPROVED TAXI RANK ON TANAGER WAY.
12.8	KZN601NS116977 - AMAOTI TO VERULAM
	FROM AMAOTI TAXI RANK (D403) TURN RIGHT TO AN UNNAMED ROAD, PASS KWAGINGA PRIMARY SCHOOL, PICK UP PASSENGERS AND RETURN ON AN UNNAMED ROAD, TURN RIGHT TO D403, AND THEN TURN RIGHT TO UNNAMED ROAD, PASS AMAOTI ISLAMI CENTRE, PICK UP PASSENGERS, RETURN AFTER 0,8 KM TURN RIGHT TO D403, LEFT TO MTIYEDWA SITHOLE, RIGHT TO FANA KHUMALO STREET, PICK UP PASSENGERS, RIGHT TO ZONDI WAY PICK UP PASSENGERS, RIGHT TO SIBONGILE NGCOBO STREET, PICK UP PASSENGERS, LEFT TO RAMBO KHOZA STREET PICK UP PASSENGERS, RIGHT TO XOLANI MYEZA STREET, PICK UP PASSENGERS, LEFT TO UKHOZI DRIVE BECOMING 20354 STREET, PICK UP PASSENGERS, PASS SIPHESIHLE SECONDARY SCHOOL, LEFT TO JABU NGCOBO PICK UP AND PASSENGERS, RIGHT TO HILTOP ROAD, PICK UP PASSENGERS, RETURN ON HILTOP ROAD AND TURN RIGHT TO JABU NGCOBO DRIVE, RIGHT TO SPRING WOOD PICK UP PASSENGERS, INTO NO.4 AREA PICK UP PASSENGERS, RIGHT TO JABU NGCOBO DRIVE, RIGHT TO BUFFELLS DRIVE PICK UP PASSENGER AND LEFT TO RIVERVIEW ROAD, PASS ZENZELENI PRIMARY SCHOOL, PICK UP PASSENGERS, RIGHT TO JABU NGCOBO. LEFT TO UNNAMED ROAD, PICK UP PASSENGERS, AND RETURN ON D827, PICK UP PASSENGERS, ALONG JABU NGCOBO INTO WICK STREET SET DOWN PASSENGERS, LEFT TO MOSS STREET LEFT TO IRELAND STREET TAXI RANK AND RETURN ON THE SAME ROUTE.
	NOTE: IT WAS NOTED THAT THE ASSOCIATION IS PICK UP PASSENGERS ALONG THE ENTIRE ROUTE UNTIL THE DESTINATION.



transport

Department:
Transport
Province of KwaZulu-Natal

GAZETTE

LGKZNG18-2019-AUG

REGION: ALL

1) Application Number: APP0107646	2) Gazette Number: LGKZNG18-2019-AUG
3) Applicant: SP DLAMINI ID NO. 5410140694080 Association: INANDA TAXI OWNERS ASSOCIATION	4) Applicant Address: PO BOX 40420 REDHILL 4071
5) Existing Licence Holder: NOT APPLICABLE ID NO. NOT APPLICABLE	6) Existing Licence Holder Address: NOT APPLICABLE
7) Type of application: ADD AUTHORISATIONS/ROUTES	8) Operating Licence Number: LGKZN1403001432
9) Vehicle Type: MINIBUS	10) 1 X 15 (SEATED) + 0 (STANDING)
11) Region: GREATER NORTH	
12.1	<p>KZPRERC2716866 - EMTSHEBHENI/BHAMBAYI TO PINETOWN</p> <p>FROM EMTSHEBHENI TAXI RANK LEFT TO M25, PICK UP PASSENGERS, LEFT TO ANATORIA, PICK UP PASSENGERS, RIGHT TO XOLANI MNGADI, PICK UP PASSENGERS, RIGHT TO JABU BLOSE, RIGHT TO PAT MARSHALL, AND RETURN BACK ON PAT MARSHALL, LEFT TO MACHWANE MZIMELA ROAD, RIGHT TO MADALA NJIYELA ROAD, RIGHT TO WHITE CITY, PASS RAMA TUCK SHOP, LEFT TO MACHWANE MZIMELA ROAD, RIGHT TO UNNAMED ROAD, RIGHT TO UNNAMED ROAD AGAIN, RETURN BACK ON UNNAMED ROAD IN WHITE CITY, LEFT TO UNNAMED ROAD, LEFT TO BEN MGOBHOZI CLOSE, LEFT TO MACHWANE MZIMELA ROAD, RIGHT TO SIPHO DUBE ROAD, LEFT TO MBUSO SHANGASE ROAD, RIGHT TO GUGU NGUBANE STREET, LEFT TO UNNAMED ROAD, LEFT TO UNNAMED ROAD AGAIN, LEFT TO M25, RIGHT TO M5, LEFT TO SHEPSTONE ROAD, RIGHT TO CROMPTON ROAD, RIGHT TO JOSIAH GUMEDE, INTO HENRY PENNINGTON ROAD, BECOMES RICHMOND ROAD, LEFT TO ANDERSON, RIGHT TO KINGS ROAD, INTO RANK NO. 149 IN PINETOWN NEXT TO CHICKEN LICKEN AND RETURN ON THE SAME ROUTE.</p> <p>ALTERNATIVE ROUTE TO PINETOWN</p> <p>FROM EMTSHEBHENI TAXI RANK LEFT TO M25, PICK UP PASSENGERS, LEFT TO ANATORIA, PICK UP PASSENGERS, RIGHT TO XOLANI MNGADI, PICK UP PASSENGERS, RIGHT TO JABU BLOSE, RIGHT TO PAT MARSHALL, AND RETURN BACK ON PAT MARSHALL, LEFT TO MACHWANE MZIMELA ROAD, RIGHT TO MADALA NJIYELA ROAD, RIGHT TO WHITE CITY, PASS RAMA TUCK SHOP, LEFT TO MACHWANE MZIMELA ROAD, RIGHT TO UNNAMED ROAD, RIGHT TO UNNAMED ROAD AGAIN, RETURN BACK ON UNNAMED ROAD IN WHITE CITY, LEFT TO UNNAMED ROAD, LEFT TO BEN MGOBHOZI CLOSE, LEFT TO MACHWANE MZIMELA ROAD, RIGHT TO SIPHO DUBE ROAD, LEFT TO MBUSO SHANGASE ROAD, RIGHT TO GUGU NGUBANE STREET, LEFT TO UNNAMED ROAD, LEFT TO UNNAMED ROAD AGAIN, LEFT TO M25, PICK UP PASSENGERS, RIGHT TO JOIN N2, OFFRAMP TO M19, OFFRAMP TO ST. JOHNS AVENUE, RIGHT TO JOSIAH GUMEDE, RIGHT TO ALEXANDRA ROAD, SET DOWN PASSENGERS, RIGHT TO TRAFFORD ROAD, INTO HENRY PENNINGTON ROAD, BECOMES RICHMOND ROAD, LEFT TO ANDERSON, RIGHT TO KINGS ROAD, INTO RANK NO. 149 IN PINETOWN NEXT TO CHICKEN LICKEN AND RETURN ON THE SAME ROUTE.</p> <p>NOTE: ON RETURN TRIP THE VEHICLE SETS DOWN PASSENGERS FROM M25 AND AROUND INANDA AREA.</p>



transport

Department:
Transport
Province of KwaZulu-Natal

GAZETTE

LGKZNG18-2019-AUG

REGION: ALL

1) Application Number: APP0108709	2) Gazette Number: LGKZNG18-2019-AUG
3) Applicant: CM NDLOVU ID NO. 5706235794085 Association: OSIZWENI UTRECHT B.TAXI ASSOCIATION	4) Applicant Address: P O BOX 2587 NEWCASTLE 2940
5) Existing Licence Holder: NOT APPLICABLE ID NO. NOT APPLICABLE	6) Existing Licence Holder Address: NOT APPLICABLE
7) Type of application: ADD AUTHORISATIONS/ROUTES	8) Operating Licence Number: LGKZN0103000177
9) Vehicle Type: MINIBUS	10) 1 X 15 (SEATED) + 0 (STANDING)
11) Region: AMAJUBA	
12.1	K2NPR32000882OL98665 - OSIZWENI TO NEWCASTLE MALL. FROM OSIZWENI TAXI RANK PICK UP PASSENGERS AT OBI STREET, LEFT TO P483, PICK UP PASSENGERS REACH THE PLACE CALLED NINE MILES, PICK UP PASSENGERS, PASS MADADENI INTERSECTION, LEFT TO N11, PICK AND DROP UP PASSENGERS, RIGHT TO ALLEN STREET, LEFT TO NEWCASTLE MALL AND RETURN ON THE SAME ROUTE.



transport

Department:
Transport
Province of KwaZulu-Natal

GAZETTE

LGKZNG18-2019-AUG

REGION: ALL

1) Application Number: APP0108728	2) Gazette Number: LGKZNG18-2019-AUG
3) Applicant: CV THWALA ID NO. 6507285703086 Association: OSIZWENI UTRECHT B.TAXI ASSOCIATION	4) Applicant Address: PO BOX 7785 NEWCASTLE KWA-ZULU NATAL 2940
5) Existing Licence Holder: NOT APPLICABLE ID NO. NOT APPLICABLE	6) Existing Licence Holder Address: NOT APPLICABLE
7) Type of application: ADD AUTHORISATIONS/ROUTES	8) Operating Licence Number: LGKZN0103000032
9) Vehicle Type: MINIBUS	10) 1 X 15 (SEATED) + 0 (STANDING)
11) Region: AMAJUBA	
12.1	K2NPR320008820L98665 - OSIZWENI TO NEWCASTLE MALL. FROM OSIZWENI TAXI RANK PICK UP PASSENGERS AT OBI STREET, LEFT TO P483, PICK UP PASSENGERS REACH THE PLACE CALLED NINE MILES, PICK UP PASSENGERS, PASS MADADENI INTERSECTION, LEFT TO N11, PICK AND DROP UP PASSENGERS, RIGHT TO ALLEN STREET, LEFT TO NEWCASTLE MALL AND RETURN ON THE SAME ROUTE.



transport

Department:
Transport
Province of KwaZulu-Natal

GAZETTE

LGKZNG18-2019-AUG

REGION: ALL

1) Application Number: APP0108913	2) Gazette Number: LGKZNG18-2019-AUG
3) Applicant: AM MNTAMBO ID NO. 8312045564086 Association: OSIZWENI UTRECHT B.TAXI ASSOCIATION	4) Applicant Address: P O BOX 51724 OSIZWENI 2952
5) Existing Licence Holder: NOT APPLICABLE ID NO. NOT APPLICABLE	6) Existing Licence Holder Address: NOT APPLICABLE
7) Type of application: ADD AUTHORISATIONS/ROUTES	8) Operating Licence Number: LGKZN0103001006
9) Vehicle Type: MINIBUS	10) 1 X 13 (SEATED) + 0 (STANDING)
11) Region: AMAJUBA	
12.1	<p>K2NPR320008820L98665 - OSIZWENI TO NEWCASTLE MALL.</p> <p>FROM OSIZWENI TAXI RANK PICK UP PASSENGERS AT OBI STREET, LEFT TO P483, PICK UP PASSENGERS REACH THE PLACE CALLED NINE MILES, PICK UP PASSENGERS, PASS MADADENI INTERSECTION, LEFT TO N11, PICK AND DROP UP PASSENGERS, RIGHT TO ALLEN STREET, LEFT TO NEWCASTLE MALL AND RETURN ON THE SAME ROUTE.</p>



transport

Department:
Transport
Province of KwaZulu-Natal

GAZETTE

LGKZNG18-2019-AUG

REGION: ALL

1) Application Number: APP0109046	2) Gazette Number: LGKZNG18-2019-AUG
3) Applicant: JM NXUMALO ID NO. 5201075741081 Association: OSIZWENI UTRECHT B.TAXI ASSOCIATION	4) Applicant Address: P O BOX 2587 NEWCASTLE KWA-ZULU NATAL 2940
5) Existing Licence Holder: NOT APPLICABLE ID NO. NOT APPLICABLE	6) Existing Licence Holder Address: NOT APPLICABLE
7) Type of application: ADD AUTHORISATIONS/ROUTES	8) Operating Licence Number: LGKZN0103000212
9) Vehicle Type: MINIBUS	10) 1 X 13 (SEATED) + 0 (STANDING)
11) Region: AMAJUBA	
12.1	K2NPR320008820L98665 - OSIZWENI TO NEWCASTLE MALL. FROM OSIZWENI TAXI RANK PICK UP PASSENGERS AT OBI STREET, LEFT TO P483, PICK UP PASSENGERS REACH THE PLACE CALLED NINE MILES, PICK UP PASSENGERS, PASS MADADENI INTERSECTION, LEFT TO N11, PICK AND DROP UP PASSENGERS, RIGHT TO ALLEN STREET, LEFT TO NEWCASTLE MALL AND RETURN ON THE SAME ROUTE.



transport

Department:
Transport
Province of KwaZulu-Natal

GAZETTE

LGKZNG18-2019-AUG

REGION: ALL

1) Application Number: APP0102188	2) Gazette Number: LGKZNG18-2019-AUG
3) Applicant: BA MHLANGA ID NO. 6910025739081 Association: MADADENI TAXI OWNERS ASSOCIATION	4) Applicant Address: P O BOX 60310 MADADENI, NEWCASTLE 2951
5) Existing Licence Holder: NOT APPLICABLE ID NO. NOT APPLICABLE	6) Existing Licence Holder Address: NOT APPLICABLE
7) Type of application: ADD AUTHORISATIONS/ROUTES	8) Operating Licence Number: LGKZN0103000873
9) Vehicle Type: MINIBUS	10) 1 X 15 (SEATED) + 0 (STANDING)
11) Region: AMAJUBA	
12.1	<p>K2NPR32000882OL98657 - MADADENI TO NEWCASTLE MALL.</p> <p>FROM MADADENI TOWNSHIP IN SECTION 7 ALONG BHUNGANE ROAD PROCEED TO MBALENHLE TRADING STORE, AND RETURN ALONG BHUNGANE STREET, RIGHT TO MP 1, PICK AND DROP, RIGHT TO MP1 STREET, PICK AND DROP, LEFT TO UNNAMED STREET, PICK UP PASSENGERS, RIGHT TO MM1 STREET, PICK UP PASSENGERS, RIGHT TO MAD 9 (NKOSI MMJ NGUBANE), PICK UP PASSENGERS, RIGHT TO UNNAMED STREET PICK UP PASSENGERS, RIGHT TO UNNAMED STREET, PICK UP PASSENGERS, LEFT TO MR15 STREET, PICK UP PASSENGERS, RIGHT TO APARINCE MANGOSUTHU BUTHELEZI ROAD, LEFT TO PRINCE SHINGANGE ROAD, PICK UP PASSENGERS, RIGHT TO NKOSI BHAMBATHA ROAD, LEFT TO DR. F MDLALOSE STREET, LEFT TO AMAJUBA ROAD, PASS BP PETROL STATION, PASS AMAJUBA DISTRICT MUNICIPALITY OFFICES, RIGHT TO DR. MANDELA ROAD, RIGHT TO P483, PASS KWAMATHUKUZA, PICK AND DROP, LEFT TO N11, RIGHT TO ALLEN STREET, LEFT TO OAK STREET, LEFT TO NEWCASTLE MALL TAXI RANK AND RETURN ON THE SAME ROUTE TO MADADENI.</p>



transport

Department:
Transport
Province of KwaZulu-Natal

GAZETTE

LGKZNG18-2019-AUG

REGION: ALL

1) Application Number: APP0096528	2) Gazette Number: LGKZNG18-2019-AUG
3) Applicant: BA MHLANGA ID NO. 6910025739081 Association: MADADENI TAXI OWNERS ASSOCIATION	4) Applicant Address: P O BOX 60310 MADADENI, NEWCASTLE 2951
5) Existing Licence Holder: NOT APPLICABLE ID NO. NOT APPLICABLE	6) Existing Licence Holder Address: NOT APPLICABLE
7) Type of application: ADD AUTHORISATIONS/ROUTES	8) Operating Licence Number: LKNKZN0155761
9) Vehicle Type: NOT AVAILABLE	10) 1 X 15 (SEATED) + 0 (STANDING)
11) Region: AMAJUBA	
12.1	<p>K2NPR320008820L98657 - MADADENI TO NEWCASTLE MALL.</p> <p>FROM MADADENI TOWNSHIP IN SECTION 7 ALONG BHUNGANE ROAD PROCEED TO MBALENHLE TRADING STORE, AND RETURN ALONG BHUNGANE STREET, RIGHT TO MP 1, PICK AND DROP, RIGHT TO MP1 STREET, PICK AND DROP, LEFT TO UNNAMED STREET, PICK UP PASSENGERS, RIGHT TO MM1 STREET, PICK UP PASSENGERS, RIGHT TO MAD 9 (NKOSI MMJ NGUBANE), PICK UP PASSENGERS, RIGHT TO UNNAMED STREET PICK UP PASSENGERS, RIGHT TO UNNAMED STREET, PICK UP PASSENGERS, LEFT TO MR15 STREET, PICK UP PASSENGERS, RIGHT TO APARINCE MANGOSUTHU BUTHELEZI ROAD, LEFT TO PRINCE SHINGANGE ROAD, PICK UP PASSENGERS, RIGHT TO NKOSI BHAMBATHA ROAD, LEFT TO DR. F MDLALOSE STREET, LEFT TO AMAJUBA ROAD, PASS BP PETROL STATION, PASS AMAJUBA DISTRICT MUNICIPALITY OFFICES, RIGHT TO DR. MANDELA ROAD, RIGHT TO P483, PASS KWAMATHUKUZA, PICK AND DROP, LEFT TO N11, RIGHT TO ALLEN STREET, LEFT TO OAK STREET, LEFT TO NEWCASTLE MALL RAXI RANK AND RETURN ON THE SAME ROUTE TO MADADENI.</p>



transport

Department:
Transport
Province of KwaZulu-Natal

GAZETTE

LGKZNG18-2019-AUG

REGION: ALL

1) Application Number: APP0110610	2) Gazette Number: LGKZNG18-2019-AUG
3) Applicant: SS NTULI ID NO. 7501275341089 Association: NGWELEZANE TAXI ASSOCIATION	4) Applicant Address: P O BOX 8068 EMPANGENI RAIL 3910
5) Existing Licence Holder: NOT APPLICABLE ID NO. NOT APPLICABLE	6) Existing Licence Holder Address: NOT APPLICABLE
7) Type of application: NEW OPERATING LICENCE	8) Operating Licence Number: NOTAVAILABLE
9) Vehicle Type: MINIBUS	10) 1 X 13 (SEATED) + 0 (STANDING)
11) Region: UTHUNGULU	
12.1	2207XF2207UI00057779 - NGWELEZANE TO MATSHANA FROM NGWELEZANE INTO AMANGWE HIGHWAY PROCEED TO D880 AND RETURN OR TURN LEFT INTO MADLEBE ROAD AND RETURN.
12.2	2207XF2207W300052136 - NGWELEZANE TO RICHARDSBAY FROM NGWELEZANE INTO NGWELEZANE ROAD LEFT INTO TANNER AND RIGHT INTO MAIN ROAD R34 (JOHN ROSS HIGHWAY) TURN LEFT INTO GELEIRGANG AND TURN INTO ALLUMINA ALLE TO CHACKLINE TURN RIGHT INTO GUIDEN GRACHT TURN LEFT INTO BULLION BOULAVARD TURN LEFT OR RIGHT INTO CBD AND RETURN PROCEED TO JOHN ROSS HIGHWAY BY KRUGER RAND AND TURN RIGHT INTO R34 (MTUBA ROAD) TURN RIGHT ALKAN STRAND (BEACHES) AND RETURN.
12.3	2207XF2207XE00057777 - NGWELEZANE TO NDABAYAKHE FROM NGWELEZANE INTO NGWELEZANE ROAD TURN RIGHT INTO (OLD N2) R102 TURN RIGHT INTO D1557 AND RETURN OR PROCEED TO NGWELEZANE HOSPITAL.
12.4	2207XF2207XF00057778 - NGWELEZANE TO NQUTSHINI FROM NGWELEZANE INTO NGWELEZANE INTO THANDUYISE DRIVE OR MANGOSUTHU HIGHWAY TURN LEFT INTO D1557 AND RETURN (IF MANGOSUTHU HIGHWAY TURN RIGHT).
12.5	2207XF2207XJ00052134 - NGWELEZANE TO EMPANGENI AND EMPANGENI RAIL FROM NGWELEZANE INTO NGWELEZANE ROAD TURN LEFT INTO TANNER ROAD AND TURN RIGHT INTO RANK B AND RETURN OR PROCEED TO TANNER ROAD AND TURN RIGHT THEN TURN LEFT INTO MAIN ROAD (ESHOWE ROAD) AND LEFT INTO FRANK BULL AND RIGHT INTO OLD MAIN ROAD, TURN RIGHT OXLAND ROAD TO MAXWELL ROAD AND TURN LEFT INTO LOT 63 OR PROCEED TO COMMERCIAL ROAD AND TURN RIGHT THEN LEFT INTO UNION STREET TO NPA (WAR MEMORIAL HOSPITAL) AND LEFT INTO UKHULA STREET TURN RIGHT INTO BIYELA STREET AND LEFT INTO MAXWELL STREET AND TURN LEFT INTO SMITH STREET AND RIGHT TO COMMERCIAL ROAD OR TURN LEFT FROM NGWELEZANE INTO WESTERN BYPASS MR 166 (MELMOTH ROAD) AND PROCEED TO UKHULA STREET OR TURN RIGHT INTO MAIN ROAD R34 (ESHOWE ROAD) AND TURN LEFT INTO MAXWELL STREET AND RETURN OR FROM NGWELEZANE ROAD TURN LEFT INTO DUNFORD ROAD AND TURN LEFT INTO GEMIN ROAD AND LEFT INTO SIGMA CRESCENT PROCEED TO GEMIN ROAD TURN LEFT TO DUNFORD ROAD AND TURN RIGHT INTO PRESIDENT SWART AND LEFT INTO MAIN ROAD OR TURN LEFT INTO PRESIDENT SWART TURN RIGHT INTO DUNN ROAD AND LEFT OR RIGHT TO FRANK BULL.
12.6	2207XF2207XJ00052135 - NGWELEZANE TO KWADLANGWEZWA FROM NGWELEZANE INTO NGWELEZANE ROAD TURN RIGHT INTO (OLD N3) R102 TURN RIGHT INTO UNIVERSITY PARK AND RETURN.
12.7	2207XF2207XJ00181460 - NGWELEZANE TO EMPANGENI AND EMPANGENI RAIL. FROM APPROVED TAXI RANK IN NGWELEZANE BY NGWELEZANE ROAD PICK UP AND DROP OF LEFT INTO INKANYAMBA DRIVE AT UMLATHUZE VILLAGE PICK AND DROP LEFT INTO INQE AVENUE PICK AND DROP LEFT INTO INKANYAMBA DRIVE TURN RIGHT INTO MR166 WESTERN BYPASS PICK AND DROP TURN RIGHT INTO R34 ESHOWE ROAD TURN LEFT INTO MAXWELL STREET DROP OFF TURN RIGHT INTO R34 ESHOWE ROAD TURN LEFT INTO WEIGHTMAN AVENUE PICK AND DROP TURN LEFT INTO APOLO AVE PICK AND DROP TO PRESIDENT SWART AND RETURN.
12.8	2207XF2207XJ00181463 - ALTERNATIVE. FROM NGWELEZANE ROAD LEFT INTO INKANYAMBA DRIVE PICK AND DROP LEFT INTO INQE AVENUE AT UMLATHUZE VILLAGE PICK AND DROP TURN RIGHT INTO INKANYAMBA DRIVE PICK AND DRIVE TURN LEFT INTO NGWELEZANE ROAD PICK AND DROP TURN LEFT INTO TANNER ROAD TURN RIGHT INTO APPROVED TAXI RANK AND RETURN.
12.9	2207XF2207XJ00181464 - NGWELEZANE TO EMPANGENI AND EMPANGENI RAIL ALTERNATIVE FROM NGWELEZANE ROAD TURN LEFT INTO DUNNFORD ROAD PICK AND DROP TURN LEFT INTO PRESIDENT SWART PICK UP AND DROP TURN RIGHT INTO WEIGHTMAN AVENUE TURN RIGHT INTO OXLAND STRAIGHT TO MAXWELL STREET PICK AND DROP TURN LEFT INTO LOT 63 DROP OFF AND RETURN.
12.10	2207XF2207XJ00181465 - NGWELEZANE TO EMPANGENI AND EMPANGENI RAIL ALTERNATIVE. FROM DUNNFORD ROAD TURN RIGHT INTO PRESIDENT SWART PICK AND DROP TURN LEFT INTO PAUL AVENUE PICK AND DROP TURN LEFT INTO HOSPITAL ROAD PICK AND DROP TURN LEFT INTO UNION STREET PICK AND DROP TURN RIGHT INTO COMMERCIAL ROAD PICK AND DROP TURN LEFT INTO MAXWELL STREET TURN RIGHT INTO LOT 63 DROP OFF AND RETURN.
12.11	2207XF2207BU00181466 - NGWELEZANE TO ISIGISI. FROM APPROVED TAXI RANK IN NGWELEZANE LEFT INTO EMANGWENI HIGHWAY TURN LEFT MAKHOSONKE ROAD PICK AND DROP TURN RIGHT INKANYEZI ROAD PICK AND DROP TURN LEFT INTO MADLEBE ROAD PICK AND DROP TO ISIGISI AND RETURN.



transport

Department:
Transport
Province of KwaZulu-Natal

GAZETTE

LGKZNG18-2019-AUG

REGION: ALL

1) Application Number: APP0111302	2) Gazette Number: LGKZNG18-2019-AUG
3) Applicant: P DEWNARAN ID NO. 7804200162087 Association: ISIPINGO SUBURBS AND CLAIRWOOD TRANSPORT ASSOCIATION	4) Applicant Address: 4 MARIGOLD AVENUE ISIPINGO HILLS 4133
5) Existing Licence Holder: D GOVENDER ID NO. 6704165173080	6) Existing Licence Holder Address: 6 DAHLIA COURT COCOS AVENUE LOTUS PARK KWAZULU-NATAL 4133
7) Type of application: NORMAL TRANSFER	8) Operating Licence Number: LGKZN1103000982
9) Vehicle Type: MINIBUS	10) 1 X 15 (SEATED) + 0 (STANDING)
11) Region: NINGIZMU 1	
12.1	2209WC2206LS00051058 - ISIPINGO TO DURBAN VIA LOTUS PARK FROM TAXI RANK IN ISIPINGO CBD PROCEED AS PER ROUTE 3, TURNING RIGHT ON LOTUS DRIVE, TURNING LEFT INTO OLD MAIN ROAD, INTO JEFFELS, INTO WILCOX ROAD ACROSS PROSPECTON NORTH ON R102 SOUTH COAST ROAD ONTO M4 NORTH, LEFT INTO MOORE ROAD OFFRAMP, COMMERCIAL ROAD, LEFT INTO ALIHAL STREET, LEFT INTO ORDINANCE ROAD, INTO LEOPOLD STREET PROCEEDING SOUTH TO RANK 49 NEAR DURBAN MARKET, THEREAFTER PROCEED TO RANK AT CATHEDRAL ROAD AND PROCEED TO WEST STREET, LEFT ONTO RANK AT CORNER OF FIELD PINE STREET, PROCEED RIGHT ON COMMERCIAL ROAD AND PICKING /DROPPING PASSENGERS AT RANK NEAR WORKSHOP PROCEEDING LEFT ONTO NMR AVENUE ACROSS ONTO LEOPOLD STREET PICKING / DROPPING PASSENGERS AT RANK 49 NEAR DURBAN MARKET AND THEREAFTER PROCEED SOUTH ONTO M4, AND RETURN TO ISIPINGO AS PER THE FORWARD ROUTE IN REVERSE.
12.2	2209WC2202JH00051054 - ISIPINGO TO CLAIRWOOD ORIENT HILL FROM RANK IN ISIPINGO CBD PROCEEDING RIGHT INTO ALEXANDRA AVENUE, RIGHT INTO THOMAS AVENUE, RIGHT INTO CHURCH LANE, RIGHT INTO OLD MAIN ROAD, LEFT INTO ORIENT DRIVE, TURNING RIGHT INTO TANGERINE GROVE, LEFT ONTO STRAWBERRY AVENUE, LEFT INTO ORIENT DRIVE, RIGHT INTO CITRUS DRIVE, RIGHT INTO OLD MAIN ROAD RETURN TO RANK AS PER FORWARD ROUTE IN REVERSE.
12.3	2209WC2209WC00051055 - ISIPINGO TO ALEXANDRA AVENUE LOTUS PARK FROM RANK IN ISIPINGO CBD PROCEEDING RIGHT INTO ALEXANDRA AVENUE, RIGHT INTO THOMAS AVENUE, RIGHT INTO CHURCH LANE, RIGHT ONTO OLD MAIN ROAD, RIGHT INTO LOTUS DRIVE, LEFT INTO COCOS AVENUE TURNING LEFT INTO LOTUS DRIVE PROCEEDING SOUTH, LEFT ONTO OLD MAIN ROAD AND RETURN BACK AS PER FORWARD ROUTE IN REVERSE.
12.4	2209WC2209WC00051056 - POSTUM ROAD TO ISIPINGO POSTUM ROAD MALAGAZI FROM RANK IN ISIPINGO CBD PROCEEDING RIGHT INTO ALEXANDRA AVENUE, RIGHT INTO THOMAS AVENUE, RIGHT INTO CHURCH LANE, RIGHT INTO OLD MAIN ROAD, RIGHT INTO LOTUS DRIVE, TO THE RANK AT THE INTERSECTION WITH POSTUM ROAD AND RETURN ALONG LOTUS DRIVE INTO ROAD AND PROCEED TO ISIPINGO CBD TAXI RANK.
12.5	2209WC2206LS00051057 - ISIPINGO TO DURBAN VIA ORIENT HILL FROM RANK IN ISIPINGO CBD PROCEEDING RIGHT INTO ALEXANDRA AVENUE, RIGHT INTO THOMAS AVENUE, RIGHT INTO CHURCH LANE, RIGHT INTO OLD MAIN ROAD, LEFT INTO CITRUS DRIVE, LEFT INTO ORIENT DRIVE, RIGHT INTO TANGERINE GROVE, LEFT INTO STRAWBERRY DRIVE ROAD, LEFT INTO ORIENT DRIVE, RIGHT INTO OLD MAIN ROAD, INTO JEFFELS ROAD, INTO WILCOX ROAD ACROSS PROSPECTON ROAD PROCEED INTO M4 NORTH AND PROCEED TO DURBAN DIRECT, LEFT INTO ----- ROAD, RIGHT INTO WARWICK AVENUE, RIGHT INTO WEST STREET, LEFT INTO FIELD STREET, RIGHT INTO COMMERCIAL ROAD, LEFT INTO ALIHAL STREET, LEFT INTO ORDINANCE ROAD, INTO LEOPOLD ROAD, LEFT INTO MARKET ROAD AND PROCEED TO RANK 49 AND RETURN TO ISIPINGO ALONG MARKET ROAD INTO THE M4 AND PROCEED ALONG THE REMAINDER OF THE FORWARD ROUTE IN REVERSE.
12.6	2209WC2209WC00051059 - CONDITIONS/ RESTRICTIONS: 1.PASSENGERS MAY BE PICKED UP AND/OR SET DOWN ONLY AT DESIGNATED TAXI RANK OR TAXI STOP, WHICH SHALL EXCLUDE BUS STOPS. 2.ON THE IN BOUND TRIP TO DURBAN, NO PASSENGERS MAY BE PICKED UP EN ROUTE FROM ENTERING THE M4, UNTIL REACHING THE DURBAN TAXI RANK NO 49. 3.ON THE RETURN TRIP TO ISIPINGO, NO PASSENGERS MAY BE SET DOWN UNTIL LEAVING THE M4. 4.ENTRY OR RANKING ON PRIVATE PROPERTY IS NOT PERMITTED WITHOUT WRITTEN PERMISSION OF THE LANDLORD, A COPY OF WHICH MUST BE SUPPLIED TO THE BOARD. 5.WITHOUT HAVING ENTERED INTO AN AGREEMENT WITH OTHER OPERATORS ON A COMMON ROUTE, AS CONTEMPLATED BY SECTION 88(2)(B) OF ACT 22 OF 2000, THE PICKING UP OR SETTING DOWN OF PASSENGERS ON SUCH ROUTE IS NOT PERMITTED. A COPY OF SUCH AGREEMENT MUST BE SUPPLIED TO THE BOARD. 6.AT RANKS, WHETHER ON – STREET OR OFF – STREET, ONLY THE TAXIS THAT CAN BE ACCOMMODATED IN THE DEMARCATED AREA MAY OCCUPY THE RANK. EXCESS VEHICLES MUST HOLD ELSEWHERE AT DESIGNATED HOLDING AREAS. 7.RANK PERMITS OR LETTERS OF AUTHORITY MUST BE PRODUCED IN RESPECT OF ALL RANKS IN MUNICIPAL AREAS, IN PARTICULAR MAJOR TOWNS AND CITIES AND IN PARTICULAR INTER-PROVINCIAL DESTINATIONS. 8.THE ALLOCATION OF ANY ROUTE OR PORTION OF A ROUTE IS SUBJECT TO THE CONDITION THAT IT HAS BEEN APPROVED AND ALLOCATED IN GOOD FAITH AND THAT SUCH ROUTE WILL BE INVALID SHOULD IT TRANSPIRE THAT THE ROUTE OR PORTION THEREOF WILL, OR HAS CAUSED CONFLICT DUE TO IT HAVING BEEN APPROVED BASED ON INCORRECT OR FALSE INFORMATION SUPPLIED TO THE BOARD OR AS A RESULT OF AN ERROR. IN SUCH INSTANCE THE OPERATING LICENCE MUST BE RETURNED TO THE BOARD FOR



transport

Department:
Transport
Province of KwaZulu-Natal

GAZETTE

LGKZNG18-2019-AUG

REGION: ALL

1) Application Number: APP0111595	2) Gazette Number: LGKZNG18-2019-AUG
3) Applicant: MM NGONYAMA ID NO. 6604195564086 Association: INSELENI TAXI ASSOCIATION	4) Applicant Address: PO BOX 1007 EMPANGENI 3880
5) Existing Licence Holder: NOT APPLICABLE ID NO. NOT APPLICABLE	6) Existing Licence Holder Address: NOT APPLICABLE
7) Type of application: NEW OPERATING LICENCE	8) Operating Licence Number: LGKZN0703001245
9) Vehicle Type: MINIBUS	10) 1 X 15 (SEATED) + 0 (STANDING)
11) Region: UTHUNGULU	
12.1	2207W32207W300053133 - NSELENI TO RICHARDS BAY. FROM NSELENI TAXI RANK INTO N2, INTO R34 AND PROCEED INTO RICHARDS BAY AND INTO BRACKEHAM ROAD, INTO ALTON ROAD, INTO BUSINESS INDUSTRIES, INTO HABOUR, AND INTO RICHARDS BAY TAXI RANK AND RETURN.
12.2	2207W322074410053135 - NSELENI TO MTUBATUBA NSELENI TAXI RANK TURN LEFT INTO N2, PROCEED ALONG N2 AND TURN RIGHT INTO R102 & PROCEED TO MTUBATUBA TAXI RANK AND RETURN.
12.3	2207W32100DX10053137 - NSELENI TO MKUZE NSELENI INTO N2, PROCEED ALONG N2, TURN LEFT INTO MKHUZE TAXI RANK AND RETURN.
12.4	2207W32100DX10053139 - NSELENI TO EMPANGENI NSELENI TAXI RANK TO EMPANGENI TURN RIGHT JOINING N2 SOUTH DRIVING TO EMPANGENI RAIL, TURN RIGHT LEAVING N2 TO R34 ROAD TO EMPANGENI RAIL, TURN LEFT TO MAIN ROAD THEN TURN RIGHT BY USING TANNER ROAD, LEAVE TANNER ROAD STRAIGHT TO THE TAXI RANK AT EMPANGENI RAIL, THEN DRIVE TO EMPANGENI UP TOWN BY USING TANNER ROAD, TURN LEFT JOINING MAXWELL STREET, TURN LEFT TO EMPANGENI TAXI RANK AND RETURN.
12.5	2207W32100DX10053142 - NSELENI TO MKHOMA FROM NSELENI TAXI RANK INTO BHEJANE ROAD, PROCEED ALONG BHEJANE, PASS MKHOMA (PICK UP PASSENGERS), MKHOMA TAXI RANK AND RETURN.
12.6	2207W32100DX10053143 - NSELENI TO MABHUYENI FROM NSELENI TAXI RANK USING BHEJANE ROAD TO MABHUYENI (PICK UP PASSENGER), RETURN OR PROCEED TO EMPANGENI AS PER ROUTE 4 ABOVE.
12.7	2207W32100DX10053144 - NSELENI TO KWANGWANASE FROM NESLENI INTO N2, PROCEED ALONG N2 PASS MKHUZE & TURN LEFT INTO PS22/1 AND PROCEED INTO KWANGWANASE TAXI RANK AND RETURN.



transport

Department:
Transport
Province of KwaZulu-Natal

GAZETTE

LGKZNG18-2019-AUG

REGION: ALL

1) Application Number: APP0112738	2) Gazette Number: LGKZNG18-2019-AUG
3) Applicant: <input type="checkbox"/> K2014018605 SOUTH AFRICA ID NO. 2014/018605/07 Association: NOT AVAILABLE	4) Applicant Address: PO BOX 111 JOZINI KWAZULU-NATAL 3969
5) Existing Licence Holder: NOT APPLICABLE ID NO. NOT APPLICABLE	6) Existing Licence Holder Address: NOT APPLICABLE
7) Type of application: NEW OPERATING LICENCE	8) Operating Licence Number: 1320801
9) Vehicle Type: BUS	10) 1 X 64 (SEATED) + 25 (STANDING)
11) Region: UMKHANYAKUDE	
12.1	<p>KZPRERC2789288 - VARIOUS BUS ROUTES – ZNT 1129 – K2014018605 SOUTH AFRICA T/A MBEKI TRANSPORT (PTY) LTD</p> <p>ROUTE DESCRIPTION</p> <p>ROUTE 1C THE CONVEYANCE OF PASSENGERS WITH THEIR PERSONAL EFFECTS, FROM INGUAVUMA VILLAGE VIA ESIHLANGWENI TO JOZINI AND RETURN. FORWARD JOURNEY: FROM THE INGUAVUMA VILLAGE TERMINAL POINT, SITUATED ON ROAD 443, (ZM474) IN THE MAGISTERIAL DISTRICT OF INGUAVUMA, PROCEED ALONG ROAD 443 (ZM474) WHICH BECOMES ROAD D1839 (ZD 1839), PROCEED ALONG ROAD D 1839 (ZD1839) TO JUNCTION WITH ROAD D1837 (ZD1837). TURN LEFT INTO AND PROCEED ALONG ROAD D 1837 (ZD1837) TO JUNCTION WITH ROAD D 1838 (ZD 1838). TURN LEFT INTO AND PROCEED ALONG ROAD D 1838 (ZD1838) TO THE MTHONJENI TERMINAL POINT. FROM MTHONJENI TERMINAL POINT RETURN ALONG ROAD D 1838 (ZD 1838) TO THE JUNCTION WITH ROAD D1837 (ZD 1837). TURN LEFT INTO AND PROCEED ALONG ROAD D1837 (ZD 1837) TO JUNCTION WITH ROAD D 850 (ZM 472). TURN RIGHT INTO AND PROCEED ALONG ROAD D 850 (ZM 472) TO JUNCTION WITH ROAD 522. TURN RIGHT AND PROCEED ALONG ROAD 522 TO JOZINI TERMINAL POINT, IN THE JOZINI VILLAGE, MAGISTERIAL DISTRICT OF UBOMBO. RETURN JOURNEY: THE RETURN JOURNEY WILL BE UNDERTAKEN IN THE REVERSE DIRECTION OF THE FORWARD JOURNEY.</p> <p>ROUTE 1D THE CONVEYANCE OF PASSENGERS WITH THEIR PERSONAL EFFECTS, FROM INGUAVUMA VILLAGE VIA ESIHLANGWENI TO KWAJOHN AND RETURN. FORWARD JOURNEY: FROM THE INGUAVUMA VILLAGE TERMINAL POINT, SITUATED ON ROAD 443 (ZM 474) IN THE MAGISTERIAL DISTRICT OF INGUAVUMA, PROCEED ALONG ROAD 443 (ZM 474) WHICH BECOMES ROAD D 1839 (ZD 1839), PROCEED ALONG ROAD D 1839 (ZD 1839) TO JUNCTION WITH ROAD D 1837 (ZD 1837). TURN LEFT INTO AND PROCEED ALONG ROAD D 1837 (ZD 1837) TO JUNCTION WITH ROAD D 1839 (ZD 1838). TURN LEFT INTO AND PROCEED ALONG ROAD D 1838 (ZD 1838) VIA MTHONJENI TO KWAJOHN TERMINAL POINT. RETURN JOURNEY: THE RETURN JOURNEY WILL BE UNDERTAKEN IN THE REVERSE DIRECTION OF THE FORWARD JOURNEY.</p> <p>ROUTE 10 THE CONVEYANCE OF PASSENGERS WITH THEIR PERSONAL EFFECTS, FROM BIVA VIA JOZININ TO PONGOLA AND RETURN. FORWARD JOURNEY: FROM BIVAL TERMINAL POINT SITUATED ON ROAD D21, IN THE MAGISTERIAL DISTRICT OF UBOMBO, PROCEED ALONG ROAD D21 TO JUNCTION WITH ROAD D9. TURN LEFT INTO AND PROCEED ALONG ROAD D9 TO THE JUNCTION WITH ROAD 449 (ZM465). TURN RIGHT INTO AND PROCEED ALONG ROAD 449 (ZM 465) TO JUNCTION WITH ROAD 522. TURN LEFT INTO AND PROCEED ALONG ROAD 522 TO THE JUNCTION WITH THE N2. TURN RIGHT INTO AND PROCEED ALONG THE N2 TO THE JUNCTION WITH NAUDE STREET IN PONGOLA. TURN RIGHT INTO AND PROCEED ALONG NAUDE STREET TO JUNCTION WITH JAN MIELIE STREET. TURN LEFT INTO AND PROCEED ALONG JAN MIELIE STREET TO PONGOLA TERMINAL POINT IN PONGOLA, MAGISTERIAL DISTRICT OF PIET RETIEF. RETURN JOURNEY: THE RETURN JOURNEY WILL BE UNDERTAKEN IN THE REVERSE DIRECTION OF THE FORWARD JOURNEY.</p>



transport

Department:
Transport
Province of KwaZulu-Natal

GAZETTE

LGKZNG18-2019-AUG

REGION: ALL

1) Application Number: APP0112739	2) Gazette Number: LGKZNG18-2019-AUG
3) Applicant: K2014018605 SOUTH AFRICA ID NO. 2014/018605/07 Association: NOT AVAILABLE	4) Applicant Address: PO BOX 111 JOZINI 3969
5) Existing Licence Holder: NOT APPLICABLE ID NO. NOT APPLICABLE	6) Existing Licence Holder Address: NOT APPLICABLE
7) Type of application: NEW OPERATING LICENCE	8) Operating Licence Number: 1324980
9) Vehicle Type: BUS	10) 1 X 65 (SEATED) + 12 (STANDING)
11) Region: UMKHANYAKUDE	
12.1	<p>KZPRERC2789288 - VARIOUS BUS ROUTES – ZNT 1129 – K2014018605 SOUTH AFRICA T/A MBEKI TRANSPORT (PTY) LTD</p> <p>ROUTE DESCRIPTION</p> <p>ROUTE 1C THE CONVEYANCE OF PASSENGERS WITH THEIR PERSONAL EFFECTS, FROM INGUAVUMA VILLAGE VIA ESIHLANGWENI TO JOZINI AND RETURN.</p> <p>FORWARD JOURNEY: FROM THE INGUAVUMA VILLAGE TERMINAL POINT, SITUATED ON ROAD 443, (ZM474) IN THE MAGISTERIAL DISTRICT OF INGUAVUMA, PROCEED ALONG ROAD 443 (ZM474) WHICH BECOMES ROAD D 1839 (ZD 1839), PROCEED ALONG ROAD D 1839 (ZD 1839) TO JUNCTION WITH ROAD D 1837 (ZD 1837). TURN LEFT INTO AND PROCEED ALONG ROAD D 1837 (ZD 1837) TO JUNCTION WITH ROAD D 1838 (ZD 1838). TURN LEFT INTO AND PROCEED ALONG ROAD D 1838 (ZD 1838) TO THE MTHONJENI TERMINAL POINT. FROM MTHONJENI TERMINAL POINT RETURN ALONG ROAD D 1838 (ZD 1838) TO THE JUNCTION WITH ROAD D 1837 (ZD 1837). TURN LEFT INTO AND PROCEED ALONG ROAD D 1837 (ZD 1837) TO JUNCTION WITH ROAD D 850 (ZM 472). TURN RIGHT INTO AND PROCEED ALONG ROAD D 850 (ZM 472) TO JUNCTION WITH ROAD 522. TURN RIGHT AND PROCEED ALONG ROAD 522 TO JOZINI TERMINAL POINT, IN THE JOZINI VILLAGE, MAGISTERIAL DISTRICT OF UBOMBO.</p> <p>RETURN JOURNEY: THE RETURN JOURNEY WILL BE UNDERTAKEN IN THE REVERSE DIRECTION OF THE FORWARD JOURNEY.</p> <p>ROUTE 1D THE CONVEYANCE OF PASSENGERS WITH THEIR PERSONAL EFFECTS, FROM INGUAVUMA VILLAGE VIA ESIHLANGWENI TO KWAJOHN AND RETURN.</p> <p>FORWARD JOURNEY: FROM THE INGUAVUMA VILLAGE TERMINAL POINT, SITUATED ON ROAD 443 (ZM 474) IN THE MAGISTERIAL DISTRICT OF INGUAVUMA, PROCEED ALONG ROAD 443 (ZM 474) WHICH BECOMES ROAD D 1839 (ZD 1839), PROCEED ALONG ROAD D 1839 (ZD 1839) TO JUNCTION WITH ROAD D 1837 (ZD 1837). TURN LEFT INTO AND PROCEED ALONG ROAD D 1837 (ZD 1837) TO JUNCTION WITH ROAD D 1839 (ZD 1839). TURN LEFT INTO AND PROCEED ALONG ROAD D 1838 (ZD 1838) VIA MTHONJENI TO KWAJOHN TERMINAL POINT.</p> <p>RETURN JOURNEY: THE RETURN JOURNEY WILL BE UNDERTAKEN IN THE REVERSE DIRECTION OF THE FORWARD JOURNEY.</p> <p>ROUTE 10 THE CONVEYANCE OF PASSENGERS WITH THEIR PERSONAL EFFECTS, FROM BIVA VIA JOZININ TO PONGOLA AND RETURN.</p> <p>FORWARD JOURNEY: FROM BIVAL TERMINAL POINT SITUATED ON ROAD D21, IN THE MAGISTERIAL DISTRICT OF UBOMBO, PROCEED ALONG ROAD D21 TO JUNCTION WITH ROAD D9. TURN LEFT INTO AND PROCEED ALONG ROAD D9 TO THE JUNCTION WITH ROAD 449 (ZM465). TURN RIGHT INTO AND PROCEED ALONG ROAD 449 (ZM 465) TO JUNCTION WITH ROAD 522. TURN LEFT INTO AND PROCEED ALONG ROAD 522 TO THE JUNCTION WITH THE N2. TURN RIGHT INTO AND PROCEED ALONG THE N2 TO THE JUNCTION WITH NAUDE STREET IN PONGOLA. TURN RIGHT INTO AND PROCEED ALONG NAUDE STREET TO JUNCTION WITH JAN MIELIE STREET. TURN LEFT INTO AND PROCEED ALONG JAN MIELIE STREET TO PONGOLA TERMINAL POINT IN PONGOLA, MAGISTERIAL DISTRICT OF PIET RETIEF.</p> <p>RETURN JOURNEY: THE RETURN JOURNEY WILL BE UNDERTAKEN IN THE REVERSE DIRECTION OF THE FORWARD JOURNEY.</p>



transport

Department:
Transport
Province of KwaZulu-Natal

GAZETTE

LGKZNG18-2019-AUG

REGION: ALL

1) Application Number: APP0112900	2) Gazette Number: LGKZNG18-2019-AUG
3) Applicant: SW NGCOBO ID NO. 6501020479086 Association: MADADENI TAXI OWNERS ASSOCIATION	4) Applicant Address: P.O BOX 3320 MADADENI 2951
5) Existing Licence Holder: NOT APPLICABLE ID NO. NOT APPLICABLE	6) Existing Licence Holder Address: NOT APPLICABLE
7) Type of application: NEW OPERATING LICENCE	8) Operating Licence Number: 255845
9) Vehicle Type: MINIBUS TAXI	10) 1 X 9-16 (SEATED) + 0 (STANDING)
11) Region: AMAJUBA	
12.1	2100F52202BQ00057662 - NEWCASTLE TO NORMANDEEN FROM NEWCASTLE TAXI RANK EXIT WITH TERMINUS STREET TURN LEFT WITH SUTHERLAND STREET TURN RIGHT WITH SCOTT STREET TO LENNOXTON WITH ROAD P39 TO NORMANDIEN PICK AND DROP RETURNING USING SAME ROUTE.
12.2	2202BQ2100F500057632 - NEWCASTLE TAXI RANK TO NEWCASTLE TOWNLANDS FROM TAXI RANK INTO TERMINUS STREET TURN LEFT AT VOORTREKKER STREET TURN LEFT INTO KIRKLAND STREET, TURN LEFT INTO ALLEN STREET, PROCEED STRAIGHT TURN RIGHT AT DRAKENSBURG DRIVE PROCEED STRAIGHT, VIA MONTE VISTA, TURN LEFT INTO AQUAMARINE DRIVE, TURN RIGHT INTO AMETHYST ROAD PROCEED STRAIGHT TURN RIGHT AT DRAKENSBURG DRIVE, TURN LEFT INTO VICTORIA ROAD PROCEED STRAIGHT VIA AMAJUBA LODGE, CHECKERS SHOPPING CENTRE, TURN RIGHT AT ROBOT INTO ALLEN STREET PICK AND DROP TO AND FROM. RETURN WITH SAME ROUTE TO NEWCASTLE TAXI RANK.
12.3	2202BR2100F500057617 - MADADENI (KWANYEMBE) TO NEWCASTLE FROM N SECTION TAXI RANK KWANYEMBE, TURN RIGHT ENTER P SECTION ENTER ROAD FROM P1 STOP, VIA POST BOX, TURN LEFT AT STAFFORD CLINIC OR RIGHT. TURN RIGHT ENTER M SECTION. TURN RIGHT AT ROAD INTERSECTION VIA DEDANGIFUNDE HIGH SCHOOL, TURN LEFT MUZIKAYISE JUNIOR PRIMARY, TURN RIGHT ENTER L SECTION STRAIGHT TURN LEFT ON ROAD BETWEEN SECTION 7 AND SECTION 6 TO MADADENI BREWERY VIA VIRGINIA SUPERMARKET, VIA MADADENI LIGHT INDUSTRIES, VIA BINDA HARDWARE MOYOMUHLE TAXI RANK AND COMMUNITY CENTRE. AT ROBOT TURN RIGHT ENTER MAIN ROAD P483 FROM NEWCASTLE TO OSIZWENI, BUFFALO FLATS AND UTRECHT TO NEWCASTLE AT INGAGANE ROBOT CROSS-OVER INGAGANE RIVER TURN LEFT AT KEYWAY MOTORS ROBOT INTO ASIPHEPHE ROAD ENTER ALBERT WESSELS ROAD VIA LIGHT AND TEXTILE INDUSTRIES EMABHODINI TO NEWCASTLE VIA PROTECTION SERVICE TURN RIGHT ALLEN STREET PROCEED TURN LEFT AT KIRKLAND STREET, TURN RIGHT AT VOORTREKKER STREET PROCEED ACROSS TERMINUS STREET, ENTER APPROVED NEWCASTLE TAXI RANK. RETURN WITH SAME ROUTE TO MADADENI TOWNSHIP.
12.4	2202BR2202BS00057622 - MADADENI TO OSIZWENI FROM MADADENI TO OSIZWENI TOWNSHIP FROM MAGISTRATE OFFICE, MADADENI TOWNSHIP, TURN LEFT ENTER ROAD BETWEEN SECTION 2 AND MUNICIPALITY OFFICES. TURN RIGHT AT BP GARAGE PROCEED STRAIGHT VIA IMBONGOLWENI CHURCH, VIA KHUZANI SHOPPING CENTRE VIA METHODIST CHURCH. SECTIONS 1 PROCEED STRAIGHT AT FOUR WAY STOP ON ROAD BETWEEN RIVERSIDE HOUSES AND SECTION 3 TURN RIGHT AT KWAMABOYA. VIA EHASHINI STOP. VIA ST HOHN CHURCH, TURN RIGHT AT CHECKERS SHOPPING CENTER VIA CLINIC SECTION 3, TURN LEFT AT CLINIC, AND PROCEED VIA MADADENI LIBRARY, VIA BEER WHOLESALE DEPORT, VIA MAZIBUYE TESTING STATION, PROCEED STRAIGHT, AT ZENZELE SHOPPING CENTER, TURN RIGHT AND TURN LEFT VIA MADADENI HOSPITAL ROAD BETWEEN SECTION 6 AND MADADENI HOSPITAL, TURN LEFT AT AMAZULU HIGH SCHOOL, TURN RIGHT AT ROAD INTERSECTION (ROAD BETWEEN SECTION 6 AND SECTION 7), VIA MADODA SHOPPING ENTERPRISE, TURN RIGHT AT MADADENI BREWERY VIA MOYOMUHLE TAXI RANK, TURN LEFT AT THE ROBOT ENTER ROAD TO OSIZWENI AND UTRECHT VIA NINE MILE STOP, VIA BLAUBOSCH AREA, TURN RIGHT AT EMPANGENI, TURN LEFT ENTER OSIZWENI TOWNSHIP (SOUTH), PROCEED STRAIGHT VIA QHUBIMFUNDO S. P. SCHOOL AND VIA XOLANI HIGH SCHOOL. TURN RIGHT AT KWAMASHU STOP. TURN LEFT AT MPHAZIMA RESTAURANT AND HLANGANANI SHOPPING CENTRE, PROCEED STRAIGHT, TURN RIGHT AT ROAD INTERSECTION VIA OSIZWENI BUSINESS ARE, VIA POST OFFICE (OSIZWENI) AND S.A.P.S. STATION, TURN LEFT PROCEED STRAIGHT TO TOP TANK, TURN LEFT KWAMBHOKO (SAND SUPPLY DEPORT) VIA LONG HOMES HOUSING, TURN RIGHT AT MATSHEKETSHENI SECTION, VIA KWA BOB SHOPPING CENTRE, AND MASKOPHASINI, TURN LEFT AT DEPOT. ON THE THIRD ROAD FROM KHUZANI SHOPPING CENTRE, TURN RIGHT VIA KWAMAKHANYA SHOPPING CENTER, TURN RIGHT AT KWA VILAKAZI CORNER HOUSE, VIA 5 STAR CENTRE AND FIRE STATION OSIZWENI, AND TURN RIGHT AT T.V. LIQUOR STORE. PROCEED STRAIGHT VIA KAKALASPA AREA (RURAL AREA) VIA MILLENNIUM CASH STORE. EMPOMPINI RETURN SAME ROUTE TO MADADENI TOWNSHIP.



transport

Department:
Transport
Province of KwaZulu-Natal

GAZETTE

LGKZNG18-2019-AUG

REGION: ALL

1) Application Number: APP0050203	2) Gazette Number: LGKZNG18-2019-AUG
3) Applicant: FP SITHOLE ID NO. 4705265201087 Association: MADADENI TAXI OWNERS ASSOCIATION	4) Applicant Address: P O BOX 14693 MADADENI 2951
5) Existing Licence Holder: NOT APPLICABLE ID NO. NOT APPLICABLE	6) Existing Licence Holder Address: NOT APPLICABLE
7) Type of application: ADD AUTHORISATIONS/ROUTES	8) Operating Licence Number: LGKZN0103000135
9) Vehicle Type: MINIBUS	10) 1 X 14 (SEATED) + 0 (STANDING)
11) Region: AMAJUBA	
12.1	<p>K2NPR32000882OL98657 - MADADENI TO NEWCASTLE MALL.</p> <p>FROM MADADENI TOWNSHIP IN SECTION 7 ALONG BHUNGANE ROAD PROCEED TO MBALENHLE TRADING STORE, AND RETURN ALONG BHUNGANE STREET, RIGHT TO MP 1, PICK AND DROP, RIGHT TO MP1 STREET, PICK AND DROP, LEFT TO UNNAMED STREET, PICK UP PASSENGERS, RIGHT TO MM1 STREET, PICK UP PASSENGERS, RIGHT TO MAD 9 (NKOSI MMJ NGUBANE), PICK UP PASSENGERS, RIGHT TO UNNAMED STREET PICK UP PASSENGERS, RIGHT TO UNNAMED STREET, PICK UP PASSENGERS, LEFT TO MR15 STREET, PICK UP PASSENGERS, RIGHT TO APARINCE MANGOSUTHU BUTHELEZI ROAD, LEFT TO PRINCE SHINGANGE ROAD, PICK UP PASSENGERS, RIGHT TO NKOSI BHAMBATHA ROAD, LEFT TO DR. F MDLALOSE STREET, LEFT TO AMAJUBA ROAD, PASS BP PETROL STATION, PASS AMAJUBA DISTRICT MUNICIPALITY OFFICES, RIGHT TO DR. MANDELA ROAD, RIGHT TO P483, PASS KWAMATHUKUZA, PICK AND DROP, LEFT TO N11, RIGHT TO ALLEN STREET, LEFT TO OAK STREET, LEFT TO NEWCASLE MALL RAXI RANK AND RETURN ON THE SAME ROUTE TO MADADENI.</p>



transport

Department:
Transport
Province of KwaZulu-Natal

GAZETTE

LGKZNG18-2019-AUG

REGION: ALL

1)	Application Number: APP0026609	2)	Gazette Number: LGKZNG18-2019-AUG
3)	Applicant: M MOFOKENG ID NO. 3910155314088 Association: PMBURG LONG DISTANCE TAXI ASSOCIATION	4)	Applicant Address: 111 CORBETT CRESCENT WESTGATE PIETERMARITZBURG 3201
5)	Existing Licence Holder: NOT APPLICABLE ID NO. NOT APPLICABLE	6)	Existing Licence Holder Address: NOT APPLICABLE
7)	Type of application: ADD AUTHORISATIONS/ROUTES	8)	Operating Licence Number: LKNKZN0130341
9)	Vehicle Type: NOT AVAILABLE	10)	1 X 15 (SEATED) + 0 (STANDING)
11)	Region: UMGUNGUNDLOVU		
12.1	KZPRERC2781350 - PIETERMARITZBURG TO ULUNDI AND RETURN. FROM SYMONS CENTER / PROFESSOR NYEMBEZI TAXI RANK LEFT TO PIETERMARITZ STREET, LEFT TO ALBERT LUTHULI STREET BECOMING DURBAN ROAD JOIN N3 PROCEED ALONG N3 AND TURN LEFT TO JOIN N2 PROCEED AND TURN LEFT TO GINGINDLOVU TOLL PLAZA, TURN LEFT TO JOIN R66 PASSING ESHOWE PROCEED WITH R66 BECOMING R34 PROCEED AND PASS MELMOTH USING R34 PROCEED AND TURN RIGHT TO JOIN R66 BECOMING KING DINUZULU HIGHWAY AND TURN LEFT TO JOIN PRINCESS MAGOGO STREET AND TURN LEFT TO AN UNNAMED STREET AND TURN RIGHT TO ULUNDI TAXI RANK. DROP AND PICK PASSENGERS AND RETURN BACK USING THE SAME ROUTE.		
12.2	KZPRERC2781399 - PIETERMARITZBURG TO TONGAAT FROM SYMONS CENTE / PROFESSOR NYEMBEZI TAXI RANK LEFT TO PIETERMARITZ STREET, LEFT TO ALBERT LUTHULI STREET BECOMING DURBAN ROAD JOIN N3 PROCEED ALONG N3 AND TURN LEFT TO JOIN N2 PROCEED AND TAKE TONGAAT OFF RAMPTURN LEFT INTO M43 (WATSON HIGHWAY) PROCEED AND TURN LEFT TO MAIN ROAD (GOPALALL HURBANS ROAD) PROCEED AND TURN RIGHT TO MARKET LANE TO TONGAAT TAXI RANK DROP OFF PASSENGERS AND PICK UP PASSENGERS AND RETURN BACK. RETURN ROUTE FROM TONGAAT TAXI RANK INTO MARKET LANE THEN TURN LEFT INTO MAIN ROAD (GOPALALL HURBANS ROAD) TURN RIGHT TO M43 (WATSON HIGHWAY) PROCEED AND TURN RIGHT TO TONGAAT PLAZA AND JOIN N2 PROCEED AND TAKE N3 PIETERMARITZBURG AT SPAGHETTI JUNCTION PROCEED PASS MARIANHILL TOLL PLAZA PROCEED ON THE N3 AND TAKE CHOTA MOTALA OFF RAMP TURN LEFT TO CHURCH STREET RIGHT INTO PROFESSOR NYEMBEZI TAXI RANK.		
12.3	KZPRERC2781448 - PIETERMARITZBURG TO UMZIMKHULU (RIVERSIDE) FROM SYMONS CENTE / PROFESSOR NYEMBEZI TAXI RANK LEFT TO PIETERMARITZ STREET, TURN LEFT INTO ALBERT LUTHULI STREET, RIGHT INTO LANGALIBALELE STREET, LEFT INTO WEST STREET, BECOMING COLLEGE ROAD AND TURN LEFT INTO ALEXANDRA ROAD BECOMING R56 PROCEED PASS RICHMOND USING R56 PROCEED AND TURN LEFT TO JOIN R612 PROCEED AND TURN LEFT TO P246 BECOMING P8 PASS CREIGHTON P8 BECOMING T52 PASS NGWANGWANE BRIDGE AND PROCEED STRAIGHT TO UMZIMKHULU RIVERSIDE TAXI RANK OPPOSITE BHEJANI HARDWARE AND FURNITURE (FORMERLY KNOWN AS RIVERSIDE SUPERMARKET) DROP AND PICK PASSENGERS THEN RETURN BACK USING THE SAME ROUTE.		
12.4	KZPRERC2781497 - PIETERMARITZBURG TO HIGHFLATS FROM SYMONS CENTE / PROFESSOR NYEMBEZI TAXI RANK LEFT TO PIETERMARITZ STREET, TURN LEFT INTO ALBERT LUTHULI STREET, RIGHT INTO LANGALIBALELE STREET, LEFT INTO WEST STREET, BECOMING COLLEGE ROAD AND TURN LEFT INTO ALEXANDRA ROAD BECOMING R56 PROCEED PASS RICHMOND USING R56 PROCEED AND TURN RIGHT TO JOIN R612 PROCEED AND UPON REACHING HIGHFLATS TURN RIGHT TO D47 AND TURN LEFT TO HIGHFLATS TAXI RANK TO DROP AND PICK PASSENGERS THEN RETURN USING THE SAME ROUTE.		
12.5	KZPRERC2781546 - PIETERMARITZBURG TO HARDING FROM SYMONS CENTE / PROFESSOR NYEMBEZI TAXI RANK LEFT TO PIETERMARITZ STREET, TURN LEFT INTO ALBERT LUTHULI STREET, RIGHT INTO LANGALIBALELE STREET, LEFT INTO WEST STREET, BECOMING COLLEGE ROAD AND TURN LEFT INTO ALEXANDRA ROAD BECOMING R56 PROCEED PASS RICHMOND USING R56 PROCEED AND PASS UMZIMKHULU PROCEED USING R56 AND TURN LEFT TO JOIN N2 TO HARDING PROCEED AND TURN LEFT TO JOIN HAWKINS ROAD AND TURN LEFT TO MURCHISON STREET, RIGHT TO FIELD STREET AND LEFT TO HARDING TAXI RANK.		



transport

Department:
Transport
Province of KwaZulu-Natal

GAZETTE

LGKZNG18-2019-AUG

REGION: ALL

1) Application Number: APP0113583	2) Gazette Number: LGKZNG18-2019-AUG
3) Applicant: ID MBATHA ID NO. 9007075577086 Association: BHOOLAS TAXI ASSOCIATION	4) Applicant Address: 14 A NORTHCLIFFE AVENUE WESTVILLE 3629
5) Existing Licence Holder: NOT APPLICABLE ID NO. NOT APPLICABLE	6) Existing Licence Holder Address: NOT APPLICABLE
7) Type of application: NEW OPERATING LICENCE	8) Operating Licence Number: LGKZN1403000015
9) Vehicle Type: MINIBUS TAXI	10) 1 X 9-16 (SEATED) + 0 (STANDING)
11) Region: GREATER NORTH	
12.1	<p>2206LS2206SA00055922 - BHOOLAS TAXI RANK TO PHOENIX PLAZA.</p> <p>.FROM BHOOLAS TAXI RANK TURN LEFT INTO INDUSTRIAL ROAD THEN LEFT AGAIN INTO PHOENIX HIGHWAY PROCEED ALONG AND TURN RIGHT INTO RYDALVALE DRIVE THEN LEFT INTO PARTHENON STREET PICK AND DROP. TURN RIGHT INTO PANDORA STREET THEN TURN LEFT AND DRIVE INTO PHOENIX TAXI RANK OR ALTERNATIVELY, PROCEED ALONG RYDALVALE DRIVE AND TURN LEFT INTO LONGCROFT DRIVE AND LEFT INTO PHOENIX HIGHWAY, LEFT INTO PARTHENON STREET AND LEFT INTO PANDORA STREET DROP OF PASSENGERS THEN TURN LEFT INTO THE PHOENIX TAXI RANK PICK UP PASSENGERS AND RETURN BACK TO BHOOLAS TAXI RANK DOING THE SAMETHING.</p> <p>REVERSE ROUTE.</p> <p>FROM PHOENIX TAXI RANK DRIVE BACKWARDS USING THE SAME FORWARD ROUTE.</p> <p>. ALTERNATIVE ROUTE: VIA GOOLAM'S SUPERMARKET AND OHLANGA CASH & CARRY. DRIVE ALONG INDUSTRIAL PARK ROAD, TURN LEFT INTO FERNHAM DRIVE AND LEFT AGAIN INTO GILHAM AVENUE AND DRIVE ALONG AS STATED IN ROUTE 3 ABOVE AND DRIVE BACK ALONG WESTHAM DRIVE THEN LEFT INTO LENHAM DRIVE AND RIGHT INTO NORTHERN DRIVE. THEN LEFT INTO PHOENIX HIGHWAY RIGHT INTO PARTHENON STREET THEN LEFT INTO PHOENIX PLAZA.</p>
12.2	<p>2206LS2206TW00055924 - 3. BHOOLAS TAXI RANK TO WHITE HOUSE, PHOENIX.</p> <p>FROM BHOOLAS TAXI RANK TURN LEFT INTO PHOENIX INDUSTRIAL ROAD AND THEN RIGHT INTO ABERDARE DRIVE TURN LEFT ALONG ABERDARE DRIVE AND FINALLY TURN RIGHT INTO PHOENIX HIGHWAY. RIGHT INTO STONEBRIDGE DRIVE AND THEN LEFT INTO R102.</p> <p>ALTERNATIVELY,</p> <p>DRIVE ALONG PHOENIX HIGHWAY FROM ABERDARE DRIVE AND PROCEED STRAIGHT THEN FINALLY TURN LEFT INTO R102.TURN LEFT INTO MARSHALL DRIVE, RIGHT INTO BURNSIDE ROAD AND THEN RIGHT INTO FIELD ROAD, RIGHT INTO SIPHOSETHU DRIVE AND THEN LEFT INTO SUGAR MILL WAY. PROCEED TO JOIN GOLF COURSE DRIVE RIGHT INTO FLANDERS DRIVE, TURN AROUND AT MONTGOMERY DRIVE THEN TURN LEFT INTO GOLF COURSE DRIVE THEN LEFT INTO CORNUBIA DRIVE AND RIGHT INTO HILLHEAD ROAD THEN TURN LEFT INTO R102 DRIVE ALONG AND PARK AT WHITEHOUSE.</p> <p>ALTERNATIVE ROUTE:</p> <p>FROM BHOOLAS TAXI RANK TURN RIGHT INTO INDUSTRIAL PARK ROAD AND LEFT INTO M25 PROCEED STRAIGHT AND TURN LEFT INTO R102 THEN DRIVE ALONG TO WHITEHOUSE.</p> <p>REVERSE ROUTE:</p> <p>FROM WHITEHOUSE PROCEED ALONG R102 THEN TURN RIGHT M25 AND DRIVE STRAIGHT BACK TO THE STARTING POINT USING THE SAME FORWARD ROUTE OR ALTERNATIVELY, USE THE FORWARD ROUTE AS STATED ABOVE IN 4.</p> <p>3. BHOOLAS TAXI RANK TO WHITE HOUSE, PHOENIX.</p> <p>FROM BHOOLAS TAXI RANK TURN LEFT INTO PHOENIX INDUSTRIAL ROAD AND THEN RIGHT INTO ABERDARE DRIVE TURN LEFT ALONG ABERDARE DRIVE AND FINALLY TURN RIGHT INTO PHOENIX HIGHWAY, RIGHT INTO STONEBRIDGE DRIVE AND THEN LEFT INTO R102 AND PROCEED TO WHITE HOUSE SHOPPING CENTRE.</p> <p>ALTERNATIVE ROUTE:</p> <p>FROM BHOOLAS TAXI RANK TURN RIGHT INTO INDUSTRIAL PARK ROAD AND LEFT INTO M25 PROCEED STRAIGHT AND TURN LEFT INTO R102 THEN DRIVE ALONG TO WHITEHOUSE.</p> <p>REVERSE ROUTE:</p> <p>FROM WHITEHOUSE PROCEED ALONG R102 THEN TURN RIGHT M25 AND DRIVE STRAIGHT BACK TO THE STARTING POINT USING THE SAME FORWARD ROUTE OR ALTERNATIVELY, USE THE SAME FORWARD ROUTE AS STATED IN 2 ABOVE.</p>
12.3	<p>2206LS2206U200055925 - 4.BHOOLAS STORE TO VERULAM VIA PHOENIX RESIDENTIAL AREA.</p> <p>FROM BHOOLAS TAXI RANK TURN LEFT INTO INDUSTRIAL PARK ROAD PROCEED ALONG THEN TURN LEFT INTO PHOENIX HIGHWAY AND PROCEED STRAIGHT AND TURN LEFT INTO NORTHERN DRIVE, PROCEED UNTIL R102 AND TURN LEFT INTO IT , TURN RIGHT INTO WICK STREET AND LEFT INTO AND LEFT INTO IRELAND STREET AND LEFT INTO VERULAM TAXI RANK.</p> <p>OR</p> <p>ALTERNATIVELY FROM BHOOLAS RANK , TURN LEFT INTO INDUSTRIAL PARK ROAD AND LEFT INTO FERNHAM DRIVE AND LEFT AGAIN INTO LEBNHAM DRIVE , THEN TURN LEFT INTO NORTHERN DRIVE AND LEFT AGAIN INTO R102 TOWARDS VERULAM , INTO WICKS STREET AND LEFT INTO IRELAND AND LEFT INTO VERULAM TAXI RANK.</p>



transport

Department:
Transport
Province of KwaZulu-Natal

GAZETTE

LGKZNG18-2019-AUG

REGION: ALL

12.4	<p>2206LS2202H100055923 - BHOOLAS TAXI RANK TO TONGAAT VIA VERULAM.</p> <p>2.1. FROM BHOOLAS TAXI RANK TURN LEFT INTO INDUSTRIAL PARK ROAD, PROCEED ALONG THEN DROP PASSENGERS TURN LEFT INTO PHOENIX HIGHWAY AND DRIVE STRAIGHT ALONG THIS ROAD UNTIL TURNING LEFT INTO NORTHERN DRIVE DROP OF PASSENGERS.</p> <p>OR</p> <p>TURN LEFT INTO FERNHAM DRIVE PICK N' DROP AND LEFT AGAIN INTO LENHAM DRIVE. THEN TURN LEFT INTO NORTHERN DRIVE (PICK & DROP) AND LEFT AGAIN INTO R102 TOWARDS VERULAM DROP OFF ONLY. TURN RIGHT INTO WICK STREET AND LEFT INTO IRELAND STREET AND TURN LEFT INTO VERULAM TAXI RANK. FROM VERULAM (DROP OFF) TURN LEFT INTO IRELAND STREET AND LEFT INTO MOSS STREET. PROCEED RIGHT INTO SHALIMAR ROAD THEN RIGHT INTO VINCENT DICKENS ROAD THEN LEFT INTO R102 TOWARDS TONGAAT BECOMING MAIN ROAD. TURN LEFT INTO MARKET LANE THEN DRIVE STRAIGHT INTO TONGAAT TAXI RANK LOAD AND BACK TO BHOOLAS DOING THE SAME ROUTE.</p> <p>2. ALTERNATIVE ROUTE TO TONGAAT VIA VERULAM.</p> <p>2.2. FROM BHOOLAS TAXI RANK TURN RIGHT INTO INDUSTRIAL PARK ROAD THEN LEFT TURN INTO AN ON RAMP TO M25. TURN LEFT INTO N2 FREEWAY AND THEN LEFT INTO M41/ R102 TOWARDS VERULAM RIGHT NORTHERN DRIVE DROP OFF ONLY, LEFT OLD MAIN ROAD AND LEFT UMDLOTI LINK/ M27 THEN PROCEED ALONG USING THE FORWARD ROUTE AS STATED ABOVE,</p> <p>OR</p> <p>PROCEED ALONG INDUSTRIAL PARK DRIVE THEN TURN LEFT INTO M25 AND LEFT INTO R102 PASS THROUGH TO WHITEHOUSE IN PHOENIX AND THEN PROCEED ALONG R102 TOWARDS VERULAM TAXI RANK DROP OFF AND PROCEED TO TONGAAT LEFT INTO IRELAND STREET, INTO MOSS STREET.</p> <p>FROM VERULAM (DROP OFF) TURN LEFT INTO IRELAND STREET AND LEFT INTO MOSS STREET. PROCEED RIGHT INTO SHALIMAR ROAD THEN RIGHT INTO VINCENT DICKENS ROAD THEN LEFT INTO R102 TOWARDS TONGAAT BECOMING MAIN ROAD. TURN LEFT INTO MARKET LANE THEN DRIVE STRAIGHT INTO TONGAAT TAXI RANK LOAD AND BACK TO BHOOLAS DOING THE SAME ROUTE.</p> <p>FROM TONGAAT TAXI RANK TURN RIGHT INTO MARKET LANE THEN RIGHT INTO MAIN ROAD BECOMING R102 THEN DRIVE BACKWARDS USING THE SAME FORWARD ROUTE.</p> <p>2.3 ALTERNATIVE REVERSE ROUTE.</p> <p>FROM TONGAAT TAXI RANK TURN RIGHT INTO MARKET LANE THE LEFT INTO MAIN ROAD AND THEN RIGHT INTO WATSON HIGHWAY. TURN RIGHT INTO N2 FREEWAY ON RAMP. PROCEED ALONG N2 FREEWAY AND THEN TURN RIGHT AND JOIN M25 TOWARDS KWAMASHU THEN PROCEED ALONG UNTIL TURNING RIGHT INTO INDUSTRIAL PARK ROAD ON THE LEFT.</p>
------	---



transport

Department:
Transport
Province of KwaZulu-Natal

GAZETTE

LGKZNG18-2019-AUG

REGION: ALL

1) Application Number: APP0113584	2) Gazette Number: LGKZNG18-2019-AUG
3) Applicant: ID MBATHA ID NO. 9007075577086 Association: BHOOLAS TAXI ASSOCIATION	4) Applicant Address: 14 A NORTHCLIFFE AVENUE WESTVILLE 3629
5) Existing Licence Holder: NOT APPLICABLE ID NO. NOT APPLICABLE	6) Existing Licence Holder Address: NOT APPLICABLE
7) Type of application: NEW OPERATING LICENCE	8) Operating Licence Number: LGKZN1402000006
9) Vehicle Type: MINIBUS TAXI	10) 1 X 9-16 (SEATED) + 0 (STANDING)
11) Region: GREATER NORTH	
12.1	<p>2206LS2206SA00055922 - BHOOLAS TAXI RANK TO PHOENIX PLAZA.</p> <p>.FROM BHOOLAS TAXI RANK TURN LEFT INTO INDUSTRIAL ROAD THEN LEFT AGAIN INTO PHOENIX HIGHWAY PROCEED ALONG AND TURN RIGHT INTO RYDALVALE DRIVE THEN LEFT INTO PARTHENON STREET PICK AND DROP. TURN RIGHT INTO PANDORA STREET THEN TURN LEFT AND DRIVE INTO PHOENIX TAXI RANK OR ALTERNATIVELY, PROCEED ALONG RYDALVALE DRIVE AND TURN LEFT INTO LONGCROFT DRIVE AND LEFT INTO PHOENIX HIGHWAY, LEFT INTO PARTHENON STREET AND LEFT INTO PANDORA STREET DROP OF PASSENGERS THEN TURN LEFT INTO THE PHOENIX TAXI RANK PICK UP PASSENGERS AND RETURN BACK TO BHOOLAS TAXI RANK DOING THE SAMETHING.</p> <p>REVERSE ROUTE.</p> <p>FROM PHOENIX TAXI RANK DRIVE BACKWARDS USING THE SAME FORWARD ROUTE.</p> <p>. ALTERNATIVE ROUTE: VIA GOOLAM'S SUPERMARKET AND OHLANGA CASH & CARRY. DRIVE ALONG INDUSTRIAL PARK ROAD, TURN LEFT INTO FERNHAM DRIVE AND LEFT AGAIN INTO GILHAM AVENUE AND DRIVE ALONG AS STATED IN ROUTE 3 ABOVE AND DRIVE BACK ALONG WESTHAM DRIVE THEN LEFT INTO LENHAM DRIVE AND RIGHT INTO NORTHERN DRIVE. THEN LEFT INTO PHOENIX HIGHWAY RIGHT INTO PARTHENON STREET THEN LEFT INTO PHOENIX PLAZA.</p>
12.2	<p>2206LS2206TW00055924 - 3. BHOOLAS TAXI RANK TO WHITE HOUSE, PHOENIX.</p> <p>FROM BHOOLAS TAXI RANK TURN LEFT INTO PHOENIX INDUSTRIAL ROAD AND THEN RIGHT INTO ABERDARE DRIVE TURN LEFT ALONG ABERDARE DRIVE AND FINALLY TURN RIGHT INTO PHOENIX HIGHWAY. RIGHT INTO STONEBRIDGE DRIVE AND THEN LEFT INTO R102.</p> <p>ALTERNATIVELY,</p> <p>DRIVE ALONG PHOENIX HIGHWAY FROM ABERDARE DRIVE AND PROCEED STRAIGHT THEN FINALLY TURN LEFT INTO R102.TURN LEFT INTO MARSHALL DRIVE, RIGHT INTO BURNSIDE ROAD AND THEN RIGHT INTO FIELD ROAD, RIGHT INTO SIPHOSETHU DRIVE AND THEN LEFT INTO SUGAR MILL WAY. PROCEED TO JOIN GOLF COURSE DRIVE RIGHT INTO FLANDERS DRIVE, TURN AROUND AT MONTGOMERY DRIVE THEN TURN LEFT INTO GOLF COURSE DRIVE THEN LEFT INTO CORNUBIA DRIVE AND RIGHT INTO HILLHEAD ROAD THEN TURN LEFT INTO R102 DRIVE ALONG AND PARK AT WHITEHOUSE.</p> <p>ALTERNATIVE ROUTE:</p> <p>FROM BHOOLAS TAXI RANK TURN RIGHT INTO INDUSTRIAL PARK ROAD AND LEFT INTO M25 PROCEED STRAIGHT AND TURN LEFT INTO R102 THEN DRIVE ALONG TO WHITEHOUSE.</p> <p>REVERSE ROUTE:</p> <p>FROM WHITEHOUSE PROCEED ALONG R102 THEN TURN RIGHT M25 AND DRIVE STRAIGHT BACK TO THE STARTING POINT USING THE SAME FORWARD ROUTE OR ALTERNATIVELY, USE THE FORWARD ROUTE AS STATED ABOVE IN 4.</p> <p>3. BHOOLAS TAXI RANK TO WHITE HOUSE, PHOENIX.</p> <p>FROM BHOOLAS TAXI RANK TURN LEFT INTO PHOENIX INDUSTRIAL ROAD AND THEN RIGHT INTO ABERDARE DRIVE TURN LEFT ALONG ABERDARE DRIVE AND FINALLY TURN RIGHT INTO PHOENIX HIGHWAY, RIGHT INTO STONEBRIDGE DRIVE AND THEN LEFT INTO R102 AND PROCEED TO WHITE HOUSE SHOPPING CENTRE.</p> <p>ALTERNATIVE ROUTE:</p> <p>FROM BHOOLAS TAXI RANK TURN RIGHT INTO INDUSTRIAL PARK ROAD AND LEFT INTO M25 PROCEED STRAIGHT AND TURN LEFT INTO R102 THEN DRIVE ALONG TO WHITEHOUSE.</p> <p>REVERSE ROUTE:</p> <p>FROM WHITEHOUSE PROCEED ALONG R102 THEN TURN RIGHT M25 AND DRIVE STRAIGHT BACK TO THE STARTING POINT USING THE SAME FORWARD ROUTE OR ALTERNATIVELY, USE THE SAME FORWARD ROUTE AS STATED IN 2 ABOVE.</p>
12.3	<p>2206LS2206U200055925 - 4.BHOOLAS STORE TO VERULAM VIA PHOENIX RESIDENTIAL AREA.</p> <p>FROM BHOOLAS TAXI RANK TURN LEFT INTO INDUSTRIAL PARK ROAD PROCEED ALONG THEN TURN LEFT INTO PHOENIX HIGHWAY AND PROCEED STRAIGHT AND TURN LEFT INTO NORTHERN DRIVE, PROCEED UNTIL R102 AND TURN LEFT INTO IT , TURN RIGHT INTO WICK STREET AND LEFT INTO AND LEFT INTO IRELAND STREET AND LEFT INTO VERULAM TAXI RANK.</p> <p>OR</p> <p>ALTERNATIVELY FROM BHOOLAS RANK , TURN LEFT INTO INDUSTRIAL PARK ROAD AND LEFT INTO FERNHAM DRIVE AND LEFT AGAIN INTO LEBNHAM DRIVE , THEN TURN LEFT INTO NORTHERN DRIVE AND LEFT AGAIN INTO R102 TOWARDS VERULAM , INTO WICKS STREET AND LEFT INTO IRELAND AND LEFT INTO VERULAM TAXI RANK.</p>



transport

Department:
Transport
Province of KwaZulu-Natal

GAZETTE

LGKZNG18-2019-AUG

REGION: ALL

12.4	<p>2206LS2202H100055923 - BHOOLAS TAXI RANK TO TONGAAT VIA VERULAM.</p> <p>2.1. FROM BHOOLAS TAXI RANK TURN LEFT INTO INDUSTRIAL PARK ROAD, PROCEED ALONG THEN DROP PASSENGERS TURN LEFT INTO PHOENIX HIGHWAY AND DRIVE STRAIGHT ALONG THIS ROAD UNTIL TURNING LEFT INTO NORTHERN DRIVE DROP OF PASSENGERS.</p> <p>OR</p> <p>TURN LEFT INTO FERNHAM DRIVE PICK N' DROP AND LEFT AGAIN INTO LENHAM DRIVE. THEN TURN LEFT INTO NORTHERN DRIVE (PICK & DROP) AND LEFT AGAIN INTO R102 TOWARDS VERULAM DROP OFF ONLY. TURN RIGHT INTO WICK STREET AND LEFT INTO IRELAND STREET AND TURN LEFT INTO VERULAM TAXI RANK. FROM VERULAM (DROP OFF) TURN LEFT INTO IRELAND STREET AND LEFT INTO MOSS STREET. PROCEED RIGHT INTO SHALIMAR ROAD THEN RIGHT INTO VINCENT DICKENS ROAD THEN LEFT INTO R102 TOWARDS TONGAAT BECOMING MAIN ROAD. TURN LEFT INTO MARKET LANE THEN DRIVE STRAIGHT INTO TONGAAT TAXI RANK LOAD AND BACK TO BHOOLAS DOING THE SAME ROUTE.</p> <p>2. ALTERNATIVE ROUTE TO TONGAAT VIA VERULAM.</p> <p>2.2. FROM BHOOLAS TAXI RANK TURN RIGHT INTO INDUSTRIAL PARK ROAD THEN LEFT TURN INTO AN ON RAMP TO M25. TURN LEFT INTO N2 FREEWAY AND THEN LEFT INTO M41/ R102 TOWARDS VERULAM RIGHT NORTHERN DRIVE DROP OFF ONLY, LEFT OLD MAIN ROAD AND LEFT UMDLOTI LINK/ M27 THEN PROCEED ALONG USING THE FORWARD ROUTE AS STATED ABOVE,</p> <p>OR</p> <p>PROCEED ALONG INDUSTRIAL PARK DRIVE THEN TURN LEFT INTO M25 AND LEFT INTO R102 PASS THROUGH TO WHITEHOUSE IN PHOENIX AND THEN PROCEED ALONG R102 TOWARDS VERULAM TAXI RANK DROP OFF AND PROCEED TO TONGAAT LEFT INTO IRELAND STREET, INTO MOSS STREET.</p> <p>FROM VERULAM (DROP OFF) TURN LEFT INTO IRELAND STREET AND LEFT INTO MOSS STREET. PROCEED RIGHT INTO SHALIMAR ROAD THEN RIGHT INTO VINCENT DICKENS ROAD THEN LEFT INTO R102 TOWARDS TONGAAT BECOMING MAIN ROAD. TURN LEFT INTO MARKET LANE THEN DRIVE STRAIGHT INTO TONGAAT TAXI RANK LOAD AND BACK TO BHOOLAS DOING THE SAME ROUTE.</p> <p>FROM TONGAAT TAXI RANK TURN RIGHT INTO MARKET LANE THEN RIGHT INTO MAIN ROAD BECOMING R102 THEN DRIVE BACKWARDS USING THE SAME FORWARD ROUTE.</p> <p>2.3 ALTERNATIVE REVERSE ROUTE.</p> <p>FROM TONGAAT TAXI RANK TURN RIGHT INTO MARKET LANE THE LEFT INTO MAIN ROAD AND THEN RIGHT INTO WATSON HIGHWAY. TURN RIGHT INTO N2 FREEWAY ON RAMP. PROCEED ALONG N2 FREEWAY AND THEN TURN RIGHT AND JOIN M25 TOWARDS KWAMASHU THEN PROCEED ALONG UNTIL TURNING RIGHT INTO INDUSTRIAL PARK ROAD ON THE LEFT.</p>
------	---



transport

Department:
Transport
Province of KwaZulu-Natal

GAZETTE

LGKZNG18-2019-AUG

REGION: ALL

1) Application Number: APP0113624	2) Gazette Number: LGKZNG18-2019-AUG
3) Applicant: J MKHABELA ID NO. 6611255654087 Association: KWANGWANASE TAXI ASSOCIATION	4) Applicant Address: PO BOX 09 KWANGWANASE KWAZULU-NATAL 3973
5) Existing Licence Holder: NOT APPLICABLE ID NO. NOT APPLICABLE	6) Existing Licence Holder Address: NOT APPLICABLE
7) Type of application: NEW OPERATING LICENCE	8) Operating Licence Number: LGKZN0603000055
9) Vehicle Type: MIDIBUS	10) 1 X 21 (SEATED) + 0 (STANDING)
11) Region: UMKHANYAKUDE	
12.1	22079A21004R10052191 - KWANGWANASE TO DURBAN FROM KWANGWANASE WE TAKE R22/5 WEST ROAD, STRAIGHT TO PHELINDABA CYCLE, TURN LEFT TO R22, PASS NGUTSHANE, PASS MSELENI, MBAZWANA, PASS LOWER MKUZE, MDUKU, PASS HLUHLUWE, STRAIGHT TO WEST ROAD, TURN LEFT TO N2, SOUTH PASS MFEKAYI, MTUBATUBA, PASS MBONAMBI, TO MANDENI AND ONLY DROP PASSENGERS, PASS STANGER TAXI RANK, EMPANGENI, MAHARINI, GINGINDLOVU, STANGER ROAD TO DURBAN, MHLANGA TO THE ROBOD NEAR CASINO, WE TAKE ARGUI STREET, WE PASS TRAIN BRIDGE, TURN LEFT R102, MNGENI ROAD, PASS DURBAN STATION TO THE YMCA TAXI AND RETURN USING THE SAME ROUTE.
12.2	22079A2207XJ10052192 - KWANGWANASE TO EMPANGENI FROM KWANGWANASE WE TAKE R22/5 WEST ROAD, STRAIGHT TO PHELINDABA CYCLE AND CONTINUE TO R522/5, PASS SKHEMELELE AND CROSS PONGOLA RIVER, PASS MALWALWA BOOM GATE PASS BHAMBANANA AND TURN LEFT TO R522/1 TO JOZINI PASS NOKONI, TURN LEFT TO N2 SOUTH, STRAIGHT N2, PASS MKUZE, PASS BABAYALAA HOTEL, PASS HLUHLUWE, PASS MTUBA, VIA MBONAMBI, PASS NSELENI STRAIGHT N2 Y-JUNCTION, TURN RIGHT TO R102, WE GO STRAIGHT TO THE SECOND ROBOT, TURN LEFT, TAKE RIGHT TO TANNER ROAD, TURN LEFT TO B-RANK AND RETURN TO SAME ROUTE.
12.3	22079A22077Z10052193 - KWANGWANASE TO MKUZE FROM KWANGWANASE TAXI RANK WE TAKE R22/5 WEST ROAD, STRAIGHT TO PHELINDABA CYCLE, TAKE R522/5 WEST, PASS SCABAZINI, PASS SKHEMELELE, PASS MAKWAKWA, PASS BHAMBANANA, TURN INTO R22/51 PASS JOZINI, NOKONI, TURN LEFT INTO N2 SOUTH, DRIVE 12KM, TURN LEFT INTO MKUZE TAXI RANK AND RETURN ON THE SAME ROUTE.
12.4	22079A22079A00052195 - KWANGWANASE TO SKHEMELELE FROM KWANGWANASE TAXI RANK WE TAKE R22/5 WEST ROAD, PASS ZANGOMENI, PASS NONDWAYIZA, PASS PHELINDABA CYCLE, PROCEED STRAIGHT TO R522/5, PASS SCABAZINI, PASS MTIKINI AND SKHEMELELE AND RETURN TO THE SAME ROUTE
12.5	22079A22079A00052196 - KWANGWANASE TO EPHONDWENI FROM KWANGWANASE TAXI RANK WE TAKE R22/5 WEST ROAD, PASS PHELINDABA CYCLE, PROCEED STRAIGHT TO R522/5, PASS SCABAZINI, SHANGWANA, MTIKINI, SKHEMELELE, TURN TO D1894, PASS NDABA CLINIC, OPHONDWENI MARKET, DIRECT AND RETURN USING THE SAME ROUTE
12.6	22079A22079A00052197 - KWANGWANASE TO MBAZWANA FROM KWANGWANASE TAXI RANK WE TAKE R22/5 WEST ROAD, VIA PHELINDABA CYCLE, RETURN LEFT TO R22/0, PASS NSALAMANGA HIGH SCHOOL VIA GENERAL OR EGAGASINI, NGUTSHANA PASS MLAMULA, MSELENI HOSPITAL, MBAZWANA TAXI RANK, DIRECT AND RETURN ON THE SAME ROUTE
12.7	22079A22079A00052198 - KWANGWANASE TO MANZENGWENYA FROM KWANGWANASE TAXI RANK WE TAKE R22/5 WEST ROAD, PASS ZANGOMENI, KWA-NONDWAYIZA, PASS PHELINDABA CYCLE, TURN LEFT TO R22/0, PASS KOFI PRIMARY, VILANCE NSALAMANGA HIGH SCHOOL, PASS EGAGASINI, NGUTSHANA, LEFT TO D1849 STRAIGHT TO D1849, PASS MAKATSINI, MAPHOYISENI, EMTHUZINI, PASS HLAHLAMBA STRAIGHT TO CHITHIMUZI AND MANZENGWENYA PRIMARY SCHOOL AND DIRECT AND RETURN USING THE SAME ROUTE
12.8	22079A22079A00052199 - KWANGWANASE TO EMFIHLWENI FROM KWANGWANASE TAXI RANK WE TAKE R22/5 WEST ROAD, TURN RIGHT INTO D1881, PASS SHAYIANA HIGH SCHOOL, PASS ZAMALEKA TO MASINGA HOME STRAIGHT ROAD TO MFIHLWENI ROYAL AND RETURN TO THE SAME ROUTE
12.9	22079A22079A00052200 - KWANGWANASE TO KWAPHUZAMINI FROM KWANGWANASE TAXI RANK WE TAKE R22/5 EASTERN / NORTH LALA LODGE, PASS STAR OF THE SEA HIGH SCHOOL NEAR BORDER RIGHT TO SOKA LEZANGOMA, TURN LEFT ROAD NO NUMBER TO KWAPHUZA BORDER, PASS NAZARETH CHURCH TEMPLE AND MTHWETHWA OLD SHOP, STRAIGHT KWAPHUZA MINI BORDER POST DIRECT AND RETURN ON THE SAME ROUTE
12.10	22079A1205GJ10052209 - KWANGWANASE TO JOHANNESBURG FROM KWANGWANASE WE TAKE R22/5 WEST ROAD PASS PHELINDABA CYCLE, PROCEED STRAIGHT TO R522/5 PASS SKHEMELELE TO MAKWAKWA BOOM GATE STRAIGHT TO BHAMBANANA TO JOZINI DAM, PROCEED STRAIGHT TO NOKONI AND RIGHT TO N2, NORTH PASS PHONGOLA PASS TSHEJUBA HOSPITAL, PASS ERMELO WE PROCEED TO R17 BETHAL PASS TRICHARD VIA KING ROSE LESLEY, PASS SPRINGS, PASS BENONI VIA GERMISTON WE TAKE COMMERCIAL STREET STRAIGHT, TURN TO WALMARUS STREET, TURN TO WANDERES STREET TO THE PARK CITY TAXI RANK NO.1 AND RETURN USING THE SAME ROUTE.



transport

Department:
Transport
Province of KwaZulu-Natal

GAZETTE

LGKZNG18-2019-AUG

REGION: ALL

1) Application Number: APP0113628	2) Gazette Number: LGKZNG18-2019-AUG
3) Applicant: D MDLULI ID NO. 6608205495082 Association: MBAZWANA TAXI ASSOCIATION	4) Applicant Address: PO BOX 207 MBAZWANA KWAZULU NATAL 3974
5) Existing Licence Holder: NOT APPLICABLE ID NO. NOT APPLICABLE	6) Existing Licence Holder Address: NOT APPLICABLE
7) Type of application: NEW OPERATING LICENCE	8) Operating Licence Number: LGKZN0603000008
9) Vehicle Type: MINIBUS	10) 1 X 15 (SEATED) + 0 (STANDING)
11) Region: UMKHANYAKUDE	
12.1	22079A2207TM10053140 - MBAZWANA TO HLUHLUWE FROM MBAZWANA TAXI RANK TO HLUHLUWE TAXI RANK : TURN LEFT INTO R22 ALONG HLUHLUWE TAXI RANK.
12.2	22079A2207XJ10053132 - 2. FROM MBAZWANA TAXI RANK EMPANGENI TAXI RANK. TURN LEFT INTO R22, THEN LEFT INTO N2 PROCEED ALONG N2, TURN RIGHT INTO R102, THEN LEFT INTO TANNER ROAD AND TURN RIGHT AND ALONG MORRIS ROAD AND TURN LEFT INTO EMPANGENI TAXI RANK.
12.3	22079A2206LS10053130 - MBAZWANA TAXI RANK TO DURBAN FROM TAXI RANK TURN LEFT TO R22 ALONG N2 DIRECT TO TURN LEFT TO M41 ALONG TURN LEFT TO M4 ALONG TURN RIGHT TO M17 W GRAY ROAD TURN LEFT TO R102 DROP THE PASSENGER AT YMCA
12.4	22079A22079A00053134 - MBAZWANA TO MSELENI HOSPITAL FROM MBAZWANA TAXI RANK TO MSELENI HOSPITAL, TURN RIGHT TO R22 ALONG TURN RIGHT TO D 1885 TO MSELENI HOSPITAL AND RETURN TO THE SAME ROUTE
12.5	22079A22074410053136 - MBAZWANA TO MTUBATUBA FROM MBAZWANA TAXI RANK TO MTUBATUBA TAXI RANK, TURN LEFT TO R22 ALONG TO R543 TURN LEFT TO N2 AND LEFT TO SOMKHELE ROAD TO TAXI RANK.
12.6	22079A2201EM00053138 - MBAZWANA TO MANGUZI FROM MBAZWANA TAXI RANK TO MANGUZI TAXI RANK, TURN RIGHT TO R22 ALONG TO MANGUZI TAXI RANK AND RETURN TO THE SAME ROUTE.
12.7	22079A2100DX10053141 - MBAZWANA TO UMKUZE FROM MBAZWANA TAXI RANK TO MKHUZE TAXI RANK, TURN RIGHT AND TURN LEFT TO D234 ALONG TO MKHUZE.
12.8	22079A2201EM00053145 - MBAZWANA TO SODWANA BAY FROM MBAZWANA TAXI RANK, TURN LEFT TO AN UNNUMBERED ROAD TO SODWANA



transport

Department:
Transport
Province of KwaZulu-Natal

GAZETTE

LGKZNG18-2019-AUG

REGION: ALL

1) Application Number: APP0113697	2) Gazette Number: LGKZNG18-2019-AUG
3) Applicant: GN NKABINDE ID NO. 5405030584086 Association: ESIKHAWINI TAXI ASSOCIATION	4) Applicant Address: PO BOX 2398 ESIKHAWINI 3887
5) Existing Licence Holder: DM NKABINDE ID NO. 5307095510081	6) Existing Licence Holder Address: BOX 2398 ESIKHAWINI 3887
7) Type of application: DECEASED TRANSFER AND NEW OPERATING LICENCE	8) Operating Licence Number: LKNKZN0125611
9) Vehicle Type: MINIBUS	10) 1 X 15 (SEATED) + 0 (STANDING)
11) Region: UTHUNGULU	
12.1	2207YW2207W300050647 - ESIKHAWINI TO RICHARDSBAY DEPART ESIKHAWINI TAXI RANK, TURN LEFT INTO MTHOMBONI ROAD, RIGHT INTO MDLEBE MPUMA (EAST), INTO MELONI (P106). CARRY STRAIGHT DOWN THE B10 (P106), PAST MADLANKALA, TURN RIGHT INTO R34 (JOHN ROSS PARKWAY), TURN LEFT WEST CENTRAL ARTERIAL CARRY STRAIGHT INTO BULLION BOULEVARD, THEN TURN LEFT INTO TAXI CITY RANK RICHARDSBAY, RETURN ALONG THE SAME ROUTE.
12.2	2207YW2207W300050648 - ESIKHAWINI TO RICHARDS BAY VIA ALTON 2. DEPART ESIKHAWINI RANK, LEFT INTO MTHOMBONI ROAD, RIGHT INTO MDLEBE MPUMA (EAST), INTO MELONI (P106), CARRY ON STRAIGHT DOWN THE B10 (P106), PAST MADLANKALA, TURN RIGHT INTO R34 (JOHN ROSS PARKWAY), TURN RIGHT INTO ALUMINA ALLEE, 100 METRES AWAY FROM THE ROAD, OFF LOADING AT BUS STOP (MARINGINI), RETURN. STRAIGHT ACROSS ALUMINA ALLEE, OFF LOADING AT AMALGAMATED, ENGINE GARAGE, IKHWEZI DEPORT BELL, SHELL GARAGE, ZCBF, DOLLAR DRIVE, TURN RIGHT AND LEFT INTO BULLION BOULEVARD AND TURN LEFT INTO TAXI RANK RICHARDSBAY, AND RETURN ALONG THE SAME ROUTE.
12.3	2207YW2207XJ00050650 - ESIKHAWINI TO EMPANGENI RAIL DEPART ESIKHAWINI RANK, TURN LEFT INTO MTHOMBONI ROAD, CARRY STRAIGHT INTO D1567, TURN RIGHT INTO N2 (FREEWAY), TURN LEFT INTO R34 (JOHN ROSS PARKWAY), STRAIGHT INTO TANNER ROAD, OFF LOADING AT KENTUCKY, POST OFFICE, EMRICMOTORS AND TURN LEFT INTO B RANK, OFF LOADING THEN TURN INTO MAIN ROAD, TURN LEFT AND RIGHT GRANTHAM HIGHWAY, BACK INTO R34, TURN RIGHT INTO MAXWELL STREET, THEN LEFT INTO LOT 63 TAXI RANK, TURN RIGHT INTO N2 (NGOYA X ROADS) STRAIGHT TO EMPANGNI CIRCLE, LEFT INTO TANNER ROAD, THEN RIGHT INTO B-RANK, TURN RIGHT INTO TANNER ROAD, TURN LEFT INTO R34, RIGHT INTO MAXWELL STREET, LEFT INTO LOT 63, TAXI RANK EMPANGENI AND RETURN ALONG THE SAME ROUTE.
12.4	2207YW2207XJ00050654 - ESIKHAWINI TO EMPANGENI LOT 63 DEPART ESIKHAWINI RANK, TURN LEFT INTO MTHOMBONI ROAD, STRAIGHT INTO D1567, TURN RIGHT INTO N2, LEFT INTO R34 (JOHN ROSS PARKWAY), STRAIGHT INTO MAIN ROAD, OFF LOADING AT SPEEDY, TURN LEFT INTO PRESIDENT SWART AVENUE, OFF LOADING AT CENTRAL PARK, TOTAL GARAGE, TURN RIGHT INTO MAXWELL STREET, THEN LEFT INTO LOT 63 TAXI RANK EMPANGENI AND RETURN ALONG THE SAME ROUTE.
12.5	2207YW2207W300050655 - ESIKHAWINI (MPEMBENI) TO RICHARDS BAY DEPART ESIKHAWINI TAXI RANK, TURN RIGHT INTO MTHOMBONI ROAD, CARRY STRAIGHT ACROSS MDLEBE MPUMA ROBOTS ALONG D887 TO MPEMBENI (LEXON TEA ROOM), TURN BACK ALONG D887, STRAIGHT DOWN THE B10 (P106), PAST MADLANKALA, TURN RIGHT INTO R34 (JOHN ROSS PARKWAY), TURN LEFT INTO WEST CENTRAL ARTERIAL, CARRY STRAIGHT TO BULLION BOULEVARD, THEN LEFT INTO TAXI CITY RANK RICHARDSBAY, ALONG THE SAME ROUTE.
12.6	2207YW2207XJ00050657 - ESIKHAWINI (PORT DUNFORD) TO EMPANGENI DEPART ESIKHAWINI RANK TO PORT DUNFORD, ALONG D537 TO KWAMOLI TEA ROOM AND TURN BACK ALONG D537, TURN LEFT INTO D1597, STRAIGHT TO MASONGO X ROADS, TURN LEFT INTO MDLEBE MPUMA, RIGHT INTO MELONI (P106), CARRY STRAIGHT DOWN THE B10 (P106), PAST MADLANKALA, TURN LEFT INTO R34 (JOHN ROSS PARKWAY), TURN LEFT INTO TANNER ROAD, OFFLOADING AT KENTUCKY, POST OFFICE, EMRIC MOTORS, LEFT INTO B-RANK, BACK INTO MAIN ROAD, LEFT AND RIGHT INTO GRANTHAM HIGHWAY, TURN RIGHT INTO MAXWELL STREET, THEN LEFT INTO LOT 63 TAXI RANK EMPANGNI, AND RETURN ALONG THE SAME ROUTE.
12.7	2207YW21004R10050659 - ESIKHAWINI TO DURBAN DEPART ESIKHAWINI RANK, CARRY STRAIGHT INTO D1567, TURN LEFT INTO N2 FREEWAY, CARRY ON STRAIGHT AND TURN RIGHT INTO ARGYLE ROAD, TURN LEFT INTO UMGENI ROAD, TURN RIGHT INTO LEOPOLD STREET, OFF LOADING AT DURBAN STATION, CARRY STRAIGHT TO MARKET STREET, OFF LOADING AT BEREA NEW MARKET DURBAN, RETURN ALONG THE SAME ROUTE.



transport

Department:
Transport
Province of KwaZulu-Natal

GAZETTE

LGKZNG18-2019-AUG

REGION: ALL

- 12.8 2207YW2207YW00050661 - 1.PASSENGERS MAY BE PICKED UP AND/OR SET DOWN ONLY AT DESIGNATED TAXI RANK OR TAXI STOP, WHICH SHALL EXCLUDE BUS STOPS.
- 2.ENTRY OR RANKING ON PRIVATE PROPERTY IS NOT PERMITTED WITHOUT WRITTEN PERMISSION OF THE LANDLORD, A COPY OF WHICH MUST BE SUPPLIED TO THE BOARD.
- 3.WITHOUT HAVING ENTERED INTO AN AGREEMENT WITH OTHER OPERATORS ON A COMMON ROUTE, AS CONTEMPLATED BY SECTION 88(2)(B) OF ACT 22 OF 2000, THE PICKING UP OR SETTING DOWN OF PASSENGERS ON SUCH ROUTE IS NOT PERMITTED. A COPY OF SUCH AGREEMENT MUST BE SUPPLIED TO THE BOARD.
- 4.AT RANKS, WHETHER ON – STREET OR OFF – STREET, ONLY THE TAXIS THAT CAN BE ACCOMODATED IN THE DEMARCATED AREA MAY OCCUPY THE RANK, EXCESS VEHICLES MUST HOLD ELSEWHERE AT DESIGNATED HOLDING AREAS.
- 5.RANK PERMITS OR LETTERS OF AUTHORITY MUST BE PRODUCED IN RESPECT OF ALL RANKS IN MUNICIPAL AREAS, IN PARTICULAR MAJOR TOWNS AND CITIES AND IN PARTICULAR INTER-PROVINCIAL DESTINATIONS.
- 6.THE ALLOCATION OF ANY ROUTE OR PORTION OF A ROUTE IS SUBJECT TO THE CONDITION THAT IT HAS BEEN APPROVED AND ALLOCATED IN GOOD FAITH AND THAT SUCH ROUTE WILL BE INVALID SHOULD IT TRANSPIRE THAT THE ROUTE OR PORTION THEREOF WILL, OR HAS CAUSED CONFLICT DUE TO IT HAVING BEEN APPROVED BASED ON INCORRECT OR FALSE INFORMATION SUPPLIED TO THE BOARD OR AS A RESULT OF AN ERROR. IN SUCH INSTANCE THE OPERATING LICENCE MUST BE RETURNED TO THE BOARD FOR CORRECTION.
- 7.THE VEHICLE MUST BE COVERED BY MOTOR VEHICLE INSURANCE AS WELL AS PERSONAL LIABILITY INSURANCE



transport

Department:
Transport
Province of KwaZulu-Natal

GAZETTE

LGKZNG18-2019-AUG

REGION: ALL

1) Application Number: APP0113703	2) Gazette Number: LGKZNG18-2019-AUG
3) Applicant: NG VEZI ID NO. 7605070611081 Association: UMZINTO TAXI OWNERS ASSOCIATION	4) Applicant Address: P.O BOX 334 UMZINTO 4200
5) Existing Licence Holder: AB VEZI ID NO. 7102045404081	6) Existing Licence Holder Address: PO BOX554 UMZINTO KWA ZULU-NATAL 4200
7) Type of application: RENEWAL AND DECEASED TRANSFER	8) Operating Licence Number: LGKZN1003000164
9) Vehicle Type: MINIBUS	10) 1 X 15 (SEATED) + 0 (STANDING)
11) Region: UGU-OGWINI	
12.1	2209WC2206LS00053657 - UMZINTO TO SCOTTBURGH & RETURN. DEPART FROM UMZINTO TAXI RANK, TURN LEFT INTO UMZINTO OLD MAIN ROAD, TURN LEFT INTO UMZINTO PARK RYNIE ROAD, DROP OFF AND PICK UP AT UMZINTO SECONDARY SCHOOL POINT, TURN LEFT INTO COURT ROAD DROP OFF AND PICK UP AT OK FOOD MARKET PROCEED AND TURN LEFT INTO R612 DROP OFF AND PICK UP AT UMZINTO PRISON, PROCEED ALONG R612 PICK UP AND DROP OFF AT KWAMELHLOENTOMBI POINT, PROCEED PICK UP AND DROP OFF AT KWA SMITH TURN OFF, PROCEED PICK UP AND DROP OFF AT ELLINGHAM ESTATES TURN OFF, PROCEED ALONG R612, PICK UP AND DROP OFF AT PENNY ROAD (PARK HILL GARAGE) PROCEED ALONG THE SAME ROAD PICK UP AND DROP OFF AT KARIMS LANE, PICK UP AND DROP OFF AT HOME AFFAIRS TURN OFF, DROP OFF AND PICK UP AT CAFÉ ERICA AND TOTAL GARAGE POINT, DROP OFF AND PICK UP AT RAILWAY STATION, DROP OFF AND PICK UP AT CONVENT ROAD TURN OFF, PROCEED ALONG FIRST STREET PARK RYNIE TURN LEFT INTO MAIN STREET, BEACH ROAD, DROP OFF AND PICK AT THE PILLAY MARKET, PROCEED ALONG MAIN STREET AT THE INTERSECTION TURN RIGHT INTO R102 DROP OFF AND PICK UP AT MONTANA POINT, PROCEED ALONG R102 DROP OFF AT SCOTTBURGH MALLTURN OFF, DROP OFF AND PICK UP AT GJ CROOKES HOSPITAL, PROCEED ON THE SAME ROAD INTO SCOTTBURGH TAXI RANK.
12.2	2209WC2209WC00053649 - UMZINTO TO GHANDINAGER FROM UMZINTO TAXI RANK, TURN RIGHT INTO UMZINTO OLD MAIN ROAD (P197/1), TURN LEFT INTO UNNAMED ROAD TO RIVERSIDE PARK. DROP OFF AND PICK UP AT THE PARKING AREA ALONG THE UNNAMED ROAD AT RIVERSIDE PARK. TURN RIGHT BACK INTO UNNAMED ROAD AND TURN LEFT INTO OLD MAIN ROAD P197/1, DROP OFF AND PICK UP AT TEMPLE ROAD TURN OFF ALONG THE SAME OLD MAIN ROAD, DROP OFF AND PICK UP AT HAZELWOOD STORE PROCEED ALONG OLD MAIN ROAD, TURN RIGHT INTO FLAMINGO ROAD LEADING TO GHANDINAGER TOWNSHIP, DROP OFF AND PICK UP AT THE INTERSECTION OF NIGHTINGALE ROAD, DROP OFF AND PICK UP AT INTERSECTION OF NIGHTINGALE AND PELICAN ROAD, TURN RIGHT INTO FALCON ROAD DROP OFF AND PICK UP AT INTERSECTION OF FALCON ROAD, DROP OFF AND PICK UP AT THE INTERSECTION OF NIGHTINGALE AND FALCON ROAD, TURN LEFT INTO NIGHTINGALE ROAD, TURN RIGHT INTO FLAMINGO ROAD, DROP OFF AND PICK AT THE INTERSECTION OF FLAMINGO AND P197/1 (UMZINTO OLD MAIN ROAD), TURN LEFT INTO P197/1 DROP OFF AND PICK UP AT HAZELWOOD STORE, DROP OFF AND PICK TEMPLE ROAD PROCEED ALONG OLD MAIN ROAD P197/1 DROP OFF AND PICK UP AT TURN OFF TO RIVERSIDE PARK PROCEED ALONG THE SAME ROAD AND TURN LEFT INTO UMZINTO TAXI RANK AND DROP PASSENGERS.
12.3	2209WC31001F10053650 - UMZINTO TO BHIZANA AND RETURN: DEPART FROM UMZINTO TAXI RANK, TURN LEFT AT UMZINTO OLD MAIN ROAD, TURN LEFT ESPERANZA SEZELA ROAD AND TURN RIGHT INTO FREEWAY SOUTHBOUND UNTIL THE END OF THE FREEWAY PROCEED ALONG R61 DIRECT TO BHIZANA TAXI RANK. RETURN: DEPART FROM BHIZANA TAXI RANK AND TURN RIGHT INTO R61 FREEWAY PROCEED STRAIGHT UNTIL BEGINNING OF THE N2 FREEWAY NORTH BOUND AT SOUTHBOUND PROCEED ALONG THE N2 FREEWAY, TURN LEFT AT THE SEZELA INTERSECTION, TURN LEFT AGAIN INTO ESPERANZA SEZELA ROAD, OFF LOAD AT BURTON AND OFF LOAD AT NYUSWA, OFF LOAD AT KWA SHABALALA, OFF LOAD AT GILBHEN, OFF LOAD AT NDLOVIN AND OFF LOAD AT MAHLUBI STORE, OFF LOAD AT BHINIVA, OFF LOAD AT EPULANGWEN, OFF LOAD AT CHIBINI, OFF LOAD AT ESPERANZA, OFF LOAD AT ENGINE MOTOR GARAGE, OFF LOAD AT FNB BANK, OFF LOAD AT KISMET STORE AND OFF LOAD AT CHECKOUT STORE, PASS ROBOT TURN RIGHT AT UMZINTO TAXI RANK AND RETURN.
12.4	2209WC2209WC00053651 - 4. UMZINTO TO MALANGENI AREA (FORWARD JOURNEY) DEPART FROM THE UMZINTO TAXI RANK, TURN LEFT INTO THE UMZINTO OLD MAIN ROAD, DROP OFF AND PICK UP PASSENGERS AT STANDARD AND FIRST NATIONAL BANKS, TURN LEFT INTO ESPERANZA SEZELA ROAD, DROP AND PICK UP PASSENGERS AT UMZINTO STATION, PROCEED ALONG THE SAME ROAD, DROP AND PICK UP PASSENGERS AT ESPERANZA OLD MILL, DROP AND PICK UP PASSENGERS AT DRIFT STORE, PROCEED ALONG THE SAME ROAD, DROP AND PICK UP PASSENGERS AT D13 INTERSECTION (PLANGWENI), PROCEED ALONG THE SAME ROAD, DROP AND PICK UP PASSENGERS AT EZIMANGWENI, DROP OFF AND PICK UP PASSENGERS AT BENEVA INTERSECTION, DROP AND PICK UP PASSENGERS AT AMAHLUBI STORE (KWAHLANTI), DROP OFF AND PICK UP PASSENGERS AT KWAJULI INTERSECTION, DROP AND PICK UP PASSENGERS AT NDLOVINI, DROP OFF AND PICK UP PASSENGERS AT GLIBENI INTERSECTION, DROP OFF AND PICK UP PASSENGERS AT SHABALALA POINT, PROCEED ALONG THE SAME ROAD, DROP AND PICK UP AT N2 ON RAMP, PROCEED INTO R102 ROAD, DROP OFF AT N2 SEZELA OFF-RAMP, PROCEED ALONG R102, DROP OFF AND PICK UP PASSENGERS AT OLD SEZELA ROAD INTERSECTION, DROP OFF AND PICK UP AT THE D13 ROAD INTERSECTION, TURN LEFT INTO D13. DROP OFF AND PICK UP AT KWASHANGE LOADING ZONE, PROCEED ALONG D13 ROAD, DROP OFF AND PICK UP AT NKOMBO INTERSECTION THEN TURN RIGHT INTO AN UNNAMED ROAD, PROCEED ALONG THE SAME UNNAMED ROAD, DROP OFF AND PICK UP AT KWAMNGOMA TURN RIGHT INTO D13 ROAD. PROCEED ALONG THE SAME ROAD, PICK UP AND DROP OFF AT MHANGAMKHULU SCHOOL. PROCEED ALONG D13 ROAD UNTIL THE INTERSECTION WITH ESPERANZA SEZELA ROAD, CROSS OVER TO THE UNNAMED ROAD, DROP OFF AND PICK UP AT KWATHUSI, DROP OFF AND PICK UP AT MNGOUBUZENI CIRCLE, PROCEED ALONG THE UNNAMED ROAD DROP OFF AND PICK UP AT KWAMASITHELA, TURN LEFT INTO BENEVA COMPOUND, DROP OFF AND PICK UP AT MAGUNDENYANA, DROP OFF AND PICK UP AT KWAMTHIYANE. PROCEED ALONG THE UNNAMED ROAD UNTIL BENEVA ESPERANZA SEZELA ROAD INTERSECTION, TURN LEFT INTO ESPERANZA SEZELA ROAD, DROP OFF AND PICK UP AT EZIMANGWENI. DROP OFF AND PICK UP AT PLANGWENI AND ESPERANZA SEZELA ROAD INTERSECTION (PLANGWENI), DROP OFF AND PICK UP AT ECHIBINI, DROP OFF AND PICK UP AT DRIFT STORE TURN OFF. PROCEED ALONG THE SAME ROAD, DROP OFF AND PICK UP AT ESPERANZA LD SUGAR MILL, DROP OFF AND PICK UP AT SOMKHANDI HOSPITAL. DROP OFF AND PICK UP AT UMZINTO STATION, TURN RIGHT INTO UMZINTO OLD MAIN ROAD, DROP OFF AND PICK UP AT STANDARD BANK AND FIRST NATIONAL BANK. DROP OFF AND PICK UP AT KISMET TRADING STORE, DROP OFF AND PICK UP AT CURRY BAR, DROP OFF AND PICK UP AT CHECKOUT. PROCEED ALONG THE SAME ROAD THEN TURN RIGHT INTO UMZINTO TAXI RANK. (PICK UP ARE SUBJECT TO CONDITION 3 BELOW)



transport

Department:
Transport
Province of KwaZulu-Natal

GAZETTE

LGKZNG18-2019-AUG

REGION: ALL

12.5	<p>2209WC2209WC00053658 - UMZINTO TO DUMISA.</p> <p>FORWARD JOURNEY.</p> <p>FROM UMZINTO TAXI RANK, TURN RIGHT INTO UMZINTO OLD MAIN, TURN LEFT INTO RIVERSIDE PARK, DROP OFF AND PICK UP PASSENGERS AT THE PARKING AREA, PROCEED TO THE UMZINTO OLD MAIN ROAD AND TURN LEFT, ALONG THE MAIN ROAD, DROP OFF AND PICK UP PASSENGERS AT TEMPLE ROAD, DROP OFF AND PICK UP PASSENGERS AT HAZELWOOD STORE, PROCEED ALONG THE OLD MAIN ROAD, TURN LEFT INTO D153 ROAD, PROCEED ALONG THE D153 ROAD, THEN DROP OFF AND PICK UP AT KARIMS, PROCEED ALONG D153 ROAD, DROP OFF AND PICK UP AT OQALWENI, PROCEED ALONG THE D153 ROAD THEN DROP OFF AND PICK UP PASSENGERS AT GODENI, DROP OFF AND PICK UP PASSENGERS AT MALUNGISA, DROP OFF AND PICK UP PASSENGERS AT KWA MAKHANYA, PROCEED ALONG THE SAME D153, DROP OFF AND PICK UP AT KWA NGCOBO, PROCEED ON THE SAME ROAD, DROP OFF AND PICK UP AT KWANTOBELA STORE, DROP OFF AND PICK UP PASSENGERS AT KWAMVUBU ESIQWINI, PROCEED ALONG THE SAME ROAD, DROP AND PICK UP PASSENGERS AT KWADUMISA ERINGINI.</p> <p>FORWARD JOURNEY.</p> <p>PICK UP AND DROP OFF PASSENGERS AT KWADUMISA ERINGINI, PROCEED ALONG D153 ROAD, PICK UP AND DROP AT KWAMBULU ESIQWINI, PROCEED ALONG THE SAME ROAD, PICK UP AND DROP OFF PASSENGERS AT KWANTOBELA STORE PROCEED, PICK UP AND DROP OFF PASSENGERS AT KWANGCOBO STORE, PROCEED ALONG THE SAME ROAD, PICK UP AND DROP OFF PASSENGERS AT EDIPHWINI RANK, PROCEED ALONG THE SAME ROAD, PICK UP AND DROP OFF PASSENGERS AT KWAMAKHANYA, PROCEED PICK UP AND DROP OFF PASSENGERS AT KWAMALUNGISA, PROCEED PICK UP AND DROP OFF AT OQALWENI, PROCEED AND PICK PASSENGERS AT KARIMS, PROCEED ALONG THE SAME ROAD (D153), TURN RIGHT INTO UMZINTO OLD MAIN ROAD, PICK UP AND DROP OFF PASSENGERS AT HAZELWOOD STORE, PROCEED ALONG THE SAME ROAD, PICK UP AND DROP OFF PASSENGERS AT TEMPLE ROAD, PROCEED ALONG THE OLD MAIN ROAD, TURN RIGHT INTO RIVERSIDE PARK PARKING AREA, DROP OFF AND PICK UP PASSENGERS AND RETURN INTO UMZINTO OLD MAIN ROAD, TURN LEFT INTO UMZINTO TAXI RANK.</p>
12.6	<p>2209WC22067A10053656 - 9. UMZINTO TO PORT SHEPSTONE</p> <p>FROM UMZINTO TAXI RANK, TURN LEFT INTO OLD MAIN ROAD, TURN LEFT INTO ESPERANZA TO SEZELA ROAD, TURN RIGHT TO (N2) SOUTH BOUNDARY, TURN LEFT INTO R102, DROP OFF ONLY AT HIBBERDENE ALONG R102, DROP OFF ONLY, AT THE INTERSECTION OF R102 PAIRVIEW MISSION UMZUMBE ROAD, DROP OFF ONLY AT THE INTERSECTION OF R102 AND UMZUMBE STATION ROAD, DROP OFF MELVILLE ROAD INTERSECTION AND R102, DROP OFF ONLY AT SOUTH PORT, TURN OFF ALONG R102, DROP OFF ONLY AT THE SEA PARK ALONG R102, TURN RIGHT INTO AKIEN STREET, TURN LEFT INTO NELSON MANDELA DRIVE, TURN RIGHT INTO RYDER ROAD, PROCEED INTO THE RANK, OFFLOAD AND PICK UP.</p> <p>RETURN JOURNEY.</p> <p>FROM PORT SHEPSTONE TAXI RANK, INTO RYDER ROAD, TURN LEFT INTO SHEPSTONE STREET, TURN RIGHT INTO REYNOLD STREET, TURN RIGHT INTO COLLEY STREET, TURN LEFT INTO BAZLEY STREET, LEFT AGAIN INTO R102, TURN RIGHT AGAIN IN N2 FREEWAY NORTH BOUNDARY, TURN LEFT INTO ESPERANZA SEZELA ROAD, DROP OFF AT BURTON INTERSECTION OF ESPERANZA SEZELA AND R102, DROP OFF AT KWA NYUSWA AT SHABALALA, DROP OFF AT GLIBHENI DROP OFF AT KWAJINI JUNCTION, TURN RIGHT INTO UMZINTO OLD MAIN ROAD, TURN RIGHT INTO UMZINTO OLD MAIN ROAD, TURN RIGHT INTO UMZINTO TAXI RANK AND OFF LOAD PASSENGERS.</p>
12.7	<p>2209WC21004R00053648 - UMZINTO TO DURBAN</p> <p>DEPART FROM UMZINTO TAXI RANK, TURN LEFT INTO UMZINTO OLD MAIN ROAD, TURN LEFT INTO PARK RYNIE – UMZINTO ROAD, TURN LEFT INTO R6129 (PARK RYNIE IXOPO ROAD), TURN LEFT INTO R104, THEN INTO N2 FREEWAY NORTH BOUND, TURN LEFT INTO JOYNER ROAD, TURN RIGHT INTO JEFFELS ROAD, DROP OFF POINT AT THE INTERSECTION OF PROSPECTION ROAD, TURN RIGHT INTO OLD SOUTH COAST ROAD, TURN LEFT INTO PRINCE MCWAYIZENI DRIVE, DROP OFF POINT EZIMBUZINI TAXI RANK, PROCEED ALONG PRINCE MCWAYIZENI DRIVE, TURN RIGHT INTO MANGOSUTHU HIGHWAY, DROP OFF POINT AT THE UMLAZI TEHUIS HOTEL ENTRANCE, PROCEED ALONG SOUTH COAST ROAD, DROP OFF POINT AT S.J SMITH HOSTEL ENTRANCE, PROCEED ALONG THE SOUTH COAST, DROP OFF POINT AT MEREBANK RAILWAY STATION, PROCEED ALONG SOUTH COAST ROAD, THEN TURN LEFT INTO EDWIN SWALES VC DRIVE, PROCEED TO UMBILO ROAD DROP OFF POINT AT KING EDWARD ENTRANCE, PROCEED ALONG UMBILO ROAD THEN TURN RIGHT INTO GALE STREET, TURN LEFT INTO WARWICK AVENUE, TURN RIGHT INTO THE RANK NO 2900-293 AND OFFLOAD PASSENGERS.</p> <p>(RETURN JOURNEY)</p> <p>DEPART FROM THE TAXI RANK 290-293 WARWICK AVENUE, DURBAN, TURN LEFT INTO WEST STREET, TURN RIGHT INTO PARK STREET AT THE INTERSECTION WITH SMITH STREET, TURN RIGHT INTO SOUTHERN FREEWAY (M4), LEFT INTO THE N2 SOUTH BOUND, PROCEED STRAIGHT, TURN LEFT INTO THE R100, TURN RIGHT INTO R120, DROP OFF POINT AT THE GJ CROOKES HOSPITAL ENTRANCE, PROCEED ALONG THE R102, TURN RIGHT INTO R612, DROP OFF AND PICK UP AT UMZINTO PRISON ENTRANCE, TURN RIGHT INTO PARK RYNIE UMZINTO ROAD, TURN RIGHT INTO UMZINTO OLD MAIN ROAD, TURN RIGHT INTO UMZINTO TAXI RANK AND OFF LOAD THE PASSENGERS.</p>
12.8	<p>2209WC2209WC00053652 - UMZINTO TO KELSO</p> <p>DEPART FROM UMZINTO TAXI RANK, TURN LEFT UMZINTO OLD MAIN ROAD, TURN LEFT INTO ESPERANZA SEZELA ROAD PROCEED, TURN LEFT INTO D13 ROAD, PROCEED, TURN LEFT INTO R102, DROP OFF AND PICK UP AT SELBOURNE HOTEL GOLF CLUB, DROP AND PICK UP AT UMDONI PARK ENTRANCE, PROCEED AT TEA GARDEN, DROP OFF AND PICK UP AT AIRES NURSERY TURN OFF, PROCEED ALONG R102, DROP OFF AND PICK UP AT KELSO CLINIC SHELTER, PROCEED AND TURN RIGHT INTO KELSO STATION ROAD, DROP OFF AND PICK UP AT THE STATION, PROCEED ALONG THE SAME ROAD AT HAPPY WANDERERS CARAVAN PARK CIRCLE, DROP OFF AND PICK UP PASSENGERS, TURN BACK ALONG STATION ROAD, TURN RIGHT INTO R102, DROP OFF AND PICK UP AT ABRAMS FARM, TURN OFF, PROCEED ALONG R102, DROP OFF AND PICK UP AT ELLINGHAM ESTATE HOLIDAY RESORT, PROCEED, DROP OFF AND PICK UP AT HALFWAY SERVICE STATION, PROCEED RIGHT INTO R612, PROCEED STRAIGHT TO PARK RYNIE STATION, DROP OFF AND PICK UP PASSENGERS</p> <p>RETURN JOURNEY)</p> <p>DEPART FROM PARK RYNIE STATION, TURN LEFT INTO R612, DROP OFF AND PICK UP PASSENGERS, AT PARK RYNIE SERVICE STATION, TURN LEFT INTO R102, DROP OFF AND PICK UP PASSENGERS AT ABRAMS FARMS, PROCEED ALONG R102, DROP OFF AND PICK UP PASSENGERS AT KELSO STATION ROAD, TURN OFF PROCEED ALONG R102, DROP OFF AND PICK UP PASSENGERS AT THE CLINIC SHELTER, DROP OFF AND PICK UP PASSENGERS AT PENNINGTON TEA GARDENS, TURN OFF , PROCEED, TURN RIGHT INTO D13 ROAD, DROP OFF AND PICK UP PASSENGERS AT NKOMBO POINT, PROCEED ALONG D13 ROAD, AT INTERSECTION, TURN RIGHT INTO SEZELA ESPERANZA ROAD, TURN RIGHT AGAIN INTO OLD MAIN ROAD UMZINTO AND TURN RIGHT INTO UMZINTO TAXI RANK</p>
12.9	<p>2209WC2209WC00053653 - UMZINTO TO SHAYAMOYA</p> <p>(FORWARD JOURNEY)</p> <p>DEPART FROM THE UMZINTO TAXI RANK, TURN LEFT AT THE UMZINTO MAIN ROAD, TURN LEFT INTO TOWN BOARD, PROCEED TO SHAYAMOYA ALONG UMZINTO ROAD, OFF LOAD AT THE TOWNSHIP AND RETURN.</p> <p>(RETURN JOURNEY)</p> <p>DEPART FROM SHAYAMOYA TOWNSHIP, PICK UP AT PASSENGERS, TURN LEFT TO TOWN BOARD, OFF LOAD PASSENGERS, TURN RIGHT AND OFF LOAD AT KWIK FIT, OFF LOAD AT KISMET, OFF LOAD AT ADAMS STORE, PROCEED TO UMZINTO AND OFF LOAD AT UMZINTO TAXI RANK AND OFF LOAD PASSENGERS.</p>



transport

Department:
Transport
Province of KwaZulu-Natal

GAZETTE

LGKZNG18-2019-AUG

REGION: ALL

12.10	<p>2209WC2206LS00053659 - UMZINTO TO IFABA BEACH</p> <p>FROM UMZINTO TAXI RANK TURN LEFT INTO OLD MAIN ROAD UMZINTO. FROM INTERSECTION TURN LEFT ESPERANZA SEZELA ROAD TURN RIGHT TO R102. DROP OFF OR PICK UP BURTON INTERSECTION. DROP OFF / PICK UP / DROP OFF ON PICK UP KWA MAGWAZA JIJI INTERSECTION AND R102 PROCEED ALONG R102 DROP OFF OR PICK UP KWA MAHLOKHOLOKO COMPOUND, PICK UP OR DROP OFF AT INTERSECTION OF R102 AND P560 ROAD (BAZLEY ROAD) DROP OFF OR PICK UP AT INTERSECTION P560 AND LAGOON DRIVE. TURN RIGHT INTO LAGOON DRIVE DROP OFF OR PICK UP AT INTERSECTION OF WATERWOOD HOLIDAY COTTAGES ENTRANCE DROP OFF BAZLEY BEACH CARAVAN CAMPING RESORT.</p> <p>RETURN</p> <p>RETURN ALONG LAGOON DRIVE DROP OFF AND PICK UP WATERWOOD COTTAGES, DROP OFF OR PICK UP P560 LAGOON DRIVE TURN LEFT INTO P560 DROP OFF OR PICK UP AT THE INTERSECTION OF P560 AND R102 (KINGSDALE) TURN LEFT INTO R102 DROP OFF OR PICK UP AT THE BANANA FARM ENTRANCE. RETURN ALONG R102 DROP OFF AND PICK UP AT KWA MAHLOKHOLOKO COMPOUND PROCEED ALONG R102, DROP OFF OR PICK UP KWA BURTON INTERSECTION TURN LEFT TO ESPERANZA SEZELA ROAD DROP OFF AND PICK UP KWA NYUSWA, DROP OFF AND PICK UP AT NDLOVINI, DROP OFF PICK UP KWA JIJI JUNCTION, DROP OFF AND PICK UP KWHLANTI, DROP OFF AND PICK UP AT BENEVA INTERSECTION, DROP OFF AND PICK UP ECHIBINI, DROP OFF AND PICK UP AT ESPERANZA DRIFT STORE TURN OFF DROP OFF AND PICK UP UMZINTO RAILWAY STATION, DROP OFF AT UMZINTO MOTOR GARAGE AND PICK UP TURN RIGHT TO UMZINTO OLD MAIN ROAD AT FNB DROP OFF AND PICK UP PROCEED ALONG MAIN ROAD PICK UP AND DROP OFF UMZINTO TOWN BOARD PROCEED ALONG MAIN ROAD, DROP OFF AT QUICK FITT OR PICK UP DROP OFF OR PICK UP AT KISMET TRADING STORE PICK UP OR DROP OFF AT ADAMS DROP OFF, OR PICK UP AT CURRY BAR, DROP OFF OR PICK UP AT CHECKOUT PROCEED ALONG MAIN ROAD TURN RIGHT INTO THE TAXI RANK. (PICK UP ARE SUBJECT TO CONDITION 3 BELOW)</p>
12.11	<p>2209WC2209WC00053654 - UMZINTO TO LUSIKISIKI.</p> <p>FORWARD JOURNEY.</p> <p>DEPART FROM UMZINTO TAXI RANK AND TURN LEFT AT UMZINTO OLD MAIN ROAD, TURN LEFT INTO ESPERANZA SEZELA ROAD, TURN RIGHT INTO N2 FREEWAY SOUTH BOUND UNTIL THE END OF THE FREEWAY AND PROCEED ALONG R61 DIRECT TO LUSIKISIKI MUNICIPALITY TAXI RANK.</p> <p>RETURN JOURNEY.</p> <p>DEPART FROM LUSIKISIKI TAXI RANK, TURN RIGHT INTO R61 FREEWAY, PROCEED STRAIGHT UNTIL THE BEGINNING OF N2 FREEWAY NORTH BOUND AT SOUTH BROOM, PROCEED ALONG THE N2 FREEWAY, TURN LEFT AT SEZELA INTER CHANGE, TURN LEFT AGAIN INTO ESPERANZA SEZELA ROAD, OFF LOAD PASSENGERS AT EPULANGWENI, OFF LOAD PASSENGERS AT CHIBINI AND OFF LOAD PASSENGERS AT ESPERANZA, OFF LOAD AT ENGINE GARAGE, OFF LOAD KISMET STORE AND OFF LOAD AT CHECKOUT STORE UMZINTO, PASS ROBOTS, TURN RIGHT, OFF LOAD PASSENGERS AT UMZINTO TAXI RANK.</p>
12.12	<p>2209WC2206LS00053655 - UMZINTO TO PORT ST. JOHNS (FORWARD JOURNEY)</p> <p>DEPART FROM UMZINTO TAXI RANK, TURN LEFT UMZINTO OLD MAIN ROAD, TURN LEFT INTO ESPERANZA SEZELA ROAD, TURN RIGHT INTO N2 FREEWAY SOUTH BOUND, UNTIL END OF FREEWAY, PROCEED ALONG R61, DIRECT TO PORT ST. JOHNS MUNICIPALITY TAXI RANK.</p> <p>(RETURN JOURNEY)</p> <p>DEPART FROM PORT ST. JOHNS TAXI RANK, TURN RIGHT INTO R61, PROCEED STRAIGHT UNTIL THE BEGINNING OF N2 FREEWAY NORTH BOUND, AT SOUTH BROOM, PROCEED ALONG THE N2 FREEWAY, TURN LEFT AT THE SEZELA INTERCHANGE, TURN LEFT AGAIN INTO ESPERANZA SEZELA ROAD, OFF LOAD AT BURTON POINT AND OFF LOAD PASSENGERS AT NYUSWA TURN OFF, OFF LOAD AT SHABALALA POINT, OFF LOAD AT GILIBHENI, OFF LOAD PASSENGERS AT NDLOVINI, OFF LOAD PASSENGERS AT MAHLUBI STORE, OFF LOAD PASSENGERS, BENEVA OFF LOAD PASSENGERS AT PULANGWENI, OFF LOAD PASSENGERS AT CHIBINI, OFF LOAD PASSENGERS AT ESPERANZA, OFF LOAD AT ENGEN GARAGE, OFF LOAD AT FNB AND STANDARD BANK, OFF LOAD PASSENGERS AT KISMET STORE, TURN RIGHT AT UMZINTO TAXI RANK, OFF LOAD PASSENGERS.</p>



transport

Department:
Transport
Province of KwaZulu-Natal

GAZETTE

LGKZNG18-2019-AUG

REGION: ALL

1) Application Number: APP0113711	2) Gazette Number: LGKZNG18-2019-AUG
3) Applicant: BS MAKATINI ID NO. 5509215711081 Association: SOBANTU TAXI ASSOCIATION	4) Applicant Address: 03 WHITE ROAD SOBANTU VILLAGE PIETERMARITZBURG 3201
5) Existing Licence Holder: NOT APPLICABLE ID NO. NOT APPLICABLE	6) Existing Licence Holder Address: NOT APPLICABLE
7) Type of application: NEW OPERATING LICENCE	8) Operating Licence Number: LKNKZN0116254
9) Vehicle Type: MINIBUS TAXI	10) 1 X 9-16 (SEATED) + 0 (STANDING)
11) Region: UMGUNGUNDLOVU	
12.1	22066822068T00049020 - SOBANTU TO FREEDOM SQUARE INBOUND (FORWARD) FROM (ORIGIN): SOBANTU TERMINUS - SIKHOSANA/MENDI (KPR0195) VIA SIKHOSANA, RETURN, SIKHOSANA, PROMED, OHRTMANN, ECHO, BULWER, RETIEF, CHURCH, OLD MARKETTO (DESTINATION): FREEDOM SQUARE RANK NO.1 OFF - LONGMARKET (KPC007) OUTBOUND (RETURN) FROM (ORIGIN): FREEDOM SQUARE RANK NO. 1 OFF LONGMARKET (KPC0007) VIA LONGMARKET, RETIEF, BULWER, ECHO, OHRTMANN, PROMED, SIKHOSANA TO (DESTINATION): SOBANTU TERMINUS - SIKHOSANA/MENDI (KPR0195).
12.2	22066822068T00049021 - SOBANTU TO RETIEF STREET INBOUND (FORWARD) FROM (ORIGIN): SOBANTU TERMINUS - SIKHOSANA/MENDI (KPR0195) VIA: SIKHOSANA, RETURN SIKHOSANA, PROMED, OHRTMANN, ECHO, BULWER, RETIEF TO (DESTINATION): RETIEF STREET RANK NO.4-CHURCH TO LONGMARKET (KPC0049)OUTBOUND (RETURN) FROM (ORIGIN): RETIEF STREET TANK NO.4 CHURCH TO LONGMARKET (KPC0049) VIA: RETIEF, BULWER, ECH, OHRTMANN, PROMED, SIKHOSANA TO (DESTINATION): SOBANTU TERMINUS - SIKHOSANA/MENDI (KPR0195).



transport

Department:
Transport
Province of KwaZulu-Natal

GAZETTE

LGKZNG18-2019-AUG

REGION: ALL

1) Application Number: APP0113740	2) Gazette Number: LGKZNG18-2019-AUG
3) Applicant: MC KHANYILE ID NO. 8001055345086 Association: CATOR-MANOR TAXI ASSOCIATION	4) Applicant Address: HOUSE 1606 39 BUCKINGHAM ROAD BONELLA MAYVILLE KWA-ZULU NATAL 4091
5) Existing Licence Holder: NR KHANYILE ID NO. 7312256407083	6) Existing Licence Holder Address: 1158 DUNBER RD 21 STREET WARD 29, CATOR MANOR DURBAN, KWA ZULU NATAL KWA-ZULU NATAL 4031
7) Type of application: DECEASED TRANSFER AND NEW OPERATING LICENCE	8) Operating Licence Number: LKNKZN015108
9) Vehicle Type: MINIBUS TAXI	10) 1 X 9-16 (SEATED) + 0 (STANDING)
11) Region: DURBAN CENTRAL	
12.1	<p>21004R21004R00047727 - CATO MANOR TO DURBAN</p> <p>ROUTE 2</p> <p>INWARD JOURNEY FROM RANK NO. 70 (DURBAR ROAD) CATO MANOR TO DURBAN (VICTORIA STREET TAXI STOP)</p> <p>FROM RANK NO.70 ON DURBAR ROAD, ALONG DUNBAR ROAD, RIGHT INTO WIGGINS ROAD, LEFT INTO BELLAIR ROAD, RIGHT INTO JAN SMUTS HIGHWAY, LEFT INTO BRICKFIELD ROAD, LEFT INTO RANGLES ROAD, LEFT INTO AN ONRAMP TO THE WESTERN FREEWAY (N3), EASTBOUND, ALONG THE N3, LEFT INTO AN OFF-RAMP T BEREAD ROAD NORTH, RIGHT INTO BOTANIC GARDENS ROAD, LEFT INTO BEREAD ROAD SOUTH, INTO BEREAD ROAD INTO WEST STREET LEFT INTO FIELD STREET LEFT INTO QUEENS STREET RIGHT INTO VICTORIA STREET TO THE END OF POINT ON VICTORIA STREET OPPOSITE SOLDIERS WAY BUS RANK.</p> <p>ALTERNATIVE - ROUTE FROM RANK NO.70 ON DUNBAR ROAD ALONG DUNBAR ROAD, LEFT INTO BOOTH ROAD INTO FRANCOIS ROAD, LEFT INTO UMBILO ROAD [RIGHT INTO BEREAD ROAD INTO WEST STREET OR INTO GALE STREET, RIGHT INTO MOORE ROAD, LEFT INTO WARWICK AVENUE (ALONG WARWICK AVENUE, LEFT INTO CANONGATE ROAD AND PROCEED TO CANONGATE SOUTH TAXI RANK) OR (RIGHT INTO WEST STREET)] - LEFT INTO FIELD STREET, LEFT INTO QUEEN STREET, RIGHT INTO VICTORIA STREET TO THE END POINT ON VICTORIA STREET OPPOSITE SOLDIERS WAY BUS RANK.</p> <p>RESTRICTED FROM PICKING UP ALONG BEREAD ROAD SOUTH AND WEST STREET</p>
12.2	<p>239GUT20018400047779 - PUTNEY PLACE (ENSIMBINI) TO DURBAN TAXI RANK</p> <p>ENSIMBINI (PUTNEY PLACE) TO DURBAN (VICTORIA STREET TAXI STOP).</p> <p>FROM THE STARTING POINT AT THE INTERSECTION OF NUBIAN AVENUE AND PUTNEY PLACE/STAFFORD CRESCENT, ALONG NUBIAN AVENUE, LEFT INTO BOROUGH ROAD, LEFT INTO DUNBAR ROAD, RIGHT INTO WIGGINS ROAD, LEFT INTO BELLAIR ROAD, RIGHT INTO JAN SMUTS HIGHWAY LEFT INTO BRICKFIELD ROAD, LEFT INTO RANGLES ROAD, LEFT INTO AN ON-RAMP TO THE WESTERN FREEWAY (N3)EASTBOUND, ALONG THE N3, LEFT INTO AN OFF-RAMP TO BEREAD ROAD NORTH, RIGHT INTO BOTANIC GARDENS ROAD, LEFT INTO BEREAD ROAD SOUTH, INTO BEREAD ROAD INTO WEST STREET, LEFT INTO FIELD STREET, LEFT INTO QUEENS STREET, RIGHT INTO VICTORIA STREET TO THE END POINT OF VICTORIA STREET OPPOSITE SOLDIER'S WAY BUS RANK.</p> <p>ALTERNATIVE FROM THE STARTING POINT AT THE INTERSECTION OF NUBIAN AVENUE AND PUTNEY PLACE/STAFFORD CRESCENT, ALONG NUBIAN AVENUE, RIGHT INTO BOROUGH ROAD, RIGHT INTO DUNBAR ROAD, LEFT INTO BOOTH ROAD, INTO FRANCOIS ROAD, LEFT INTO UMBILO ROAD (RIGHT INTO BEREAD ROAD INTO WEST STREET OR INTO GALE STREET, RIGHT INTO MOORE ROAD, LEFT INTO WARWICK AVENUE (ALONG WARWICK AVENUE, LEFT INTO CANONGATE ROAD AND PROCEED TO CANONGATE SOUTH TAXI RANK) OR RIGHT INTO WEST STREET) LEFT INTO FIELD STREET, LEFT INTO QUEEN STREET, RIGHT INTO VICTORIA STREET TO THE END POINT ON VICTORIA STREET OPPOSITE SOLDIER'S WAY BUS RANK. INWARD JOURNEY - FROM ENSIMBINI (PUTNEY PLACE) TO DURBAN (CANONGATE SOUTH TAXI RANK)FROM THE STARTING POINT AT THE INTERSECTION OF NUBIAN AVENUE AND PUTNEY PLACE/STAFFORD CRESCENT, ALONG NUBIAN AVENUE, LEFT INTO BOROUGH ROAD, LEFT INTO DUNBAR ROAD, RIGHT INTO WIGGINS ROAD, LEFT INTO AN ON-RAMP TO THE WESTERN FREEWAY (N3), EASTBOUND, ALONG THE N3, LEFT INTO AN OFF-RAMP TO BEREAD ROAD NORTH, INTO OLD DUTCH ROAD, RIGHT INTO MARKET ROAD, RIGHT INTO LEOPOLD STREET, INTO CANONGATE ROAD AND PROCEED TO THE END POINT AT CANONGATE ROAD SOUTH TAXI RANK.</p> <p>RESTRICTED FROM PICKING UP ALONG BEREAD ROAD SOUTH AND WEST STREET.</p> <p>RETURN FROM CANONGATE SOUTH TAXI RANK (DURBAN) TO: ENSIMBINI (PUTNEY PL.) INTO CANONGATE ROAD, INTO THE WESTERN FREEWAY, (N3), WESTBOUND LEFT INTO AN OFF-RAMP TO BRICKFIELD ROAD, LEFT INTO BRICKFIELD ROAD, RIGHT INTO JAN SMUTS HIGHWAY, LEFT INTO BELLAIR ROAD, RIGHT INTO WIGGINS ROAD, LEFT INTO DUNBAR ROAD, RIGHT INTO BOROUGH ROAD, RIGHT INTO NUBIAN AVENUE AND PROCEED TO THE END POINT AT THE INTERSECTION OF NUBIAN AVENUE AND PUTNEY PLACE AND STAFFORD CRESCENT. RETURN JOURNEY - FROM VICTORIA STREET TAXI STOP TO STARTING POINT: ENSIMB.</p>



transport

Department:
Transport
Province of KwaZulu-Natal

GAZETTE

LGKZNG18-2019-AUG

REGION: ALL

12.3	<p>21004R21004R00047783 - DURBAN METRO TO DURBAN METRO</p> <p>INWARD JOURNEY FROM RANK NO.70 (DUNBAR ROAD) CATO MANOR TO DURBAN (CANONGATE SOUTH TAXI RANK)</p> <p>FROM RANK NO.70 ON DUNBAR ROAD, ALONG DUNBAR ROAD, RIGHT INTO WIGGINS ROAD, LEFT INTO BELLAIR ROAD, RIGHT INTO JAN SMUTS HIGHWAY, LEFT INTO BRICKFIELD ROAD, LEFT INTO RANGLES ROAD, LEFT INTO AN ON-RAMP TO THE WESTERN FREEWAY, (N3), EASTBOUND, (N3), ALONG THE N3, LEFT INTO AN OFF-RAMP TO BEREA ROAD NORTH, ALONG BEREA ROAD NORTH, INTO OLD DUTCH ROAD, RIGHT INTO MARKET ROAD RIGHT INTO LEOPOLD STREET, INTO CANONGATE ROAD AND PROCEED TO THE END POINT AT CANONGATE SOUTH TAXI RANK.</p> <p>RETURN JOURNEY FROM CANONGATE ROAD SOUTH TAXI RANK (DURBAN) TO STARTING POINT: RANK NO:70 (DUNBAR ROAD) CATO MANOR.</p> <p>INTO CANONGATE ROAD, INTO WESTERN FREEWAY (N3), WESTBOUND, LEFT INTO AN OFF-RAMP TO BRICKFIELD ROAD, LEFT INTO BRICKFIELD ROAD, RIGHT INTO JAN SMUTS HIGHWAY, LEFT INTO BELLAIR ROAD, RIGHT INTO WIGGINS ROAD, LEFT INTO DUNBAR ROAD, ALONG DUNBAR ROAD AND PROCEED TO RANK NO:70 ON DUNBAR ROAD.</p> <p>RETURN JOURNEY FROM VICTORIA STREET TAXI STOP TO STARTING POINT: RANK NO:70 (DUNBAR ROAD) CATO MANOR.</p> <p>FROM PICK UP POINT ON VICTORIA STREET, RIGHT INTO QUEEN STREET, RIGHT INTO RUSSEL STREET, LEFT INTO LEOPOLD STREET, INTO CANONGATE ROAD, INTO THE WESTERN FREEWAY (N3) WESTBOUND, LEFT INTO AN OFF-RAMP TO BRICKFIELD ROAD, LEFT INTO BRICKFIELD ROAD, RIGHT INTO JAN SMUTS HIGHWAY, LEFT INTO BELLAIR ROAD, RIGHT INTO WIGGINS ROAD, LEFT INTO DUNBAR ROAD, ALONG DUNBAR ROAD AND PROCEED TO RANK NO:70 ON DUNBAR ROAD.</p>
12.4	<p>21004R21004R00047785 - CATO MANOR (DUNBAR ROAD) TO DURBAN (CANNON GATE SOUTH)</p> <p>FROM RANK NO.70 DUNBAR ROAD, ALONG DUNBAR ROAD, CROSS OVER BOOTH ROAD, INTO RIDGE VIEW ROAD, LEFT INTO SUNDERLAND ROAD, LEFT INTO UMKUBAAN DRIVE, RETURN ALONG UMKUBAAN DRIVE, RIGHT INTO RIDGE VIEW ROAD, RIGHT INTO BOOTH ROAD, LEFT INTO BELLAIR ROAD, AND PROCEED ALONG BELLAIR ROAD TO THE RANK ON BELLAIR ROAD, AND PROCEED ALONG BELLAIR ROAD, RIGHT INTO JAN SMUTS HIGHWAY, LEFT INTO BRICKFIELD ROAD, LEFT INTO RANGLES ROAD, LEFT INTO AN ON-RAMP TO THE WESTERN FREEWAY (N3), EASTBOUND, ALONG THE N3, LEFT INTO AN OFF-RAMP TO BEREA ROAD NORTH INTO OLD DUTCH ROAD, RIGHT INTO MARKET STREET, RIGHT INTO LEOPOLD STREET, INTO CANONGATE SOUTH TAXI RANK.</p> <p>ALTERNATIVE RIGHT INTO BOTANIC GARDENS ROAD, LEFT INTO BEREA ROAD SOUTH, INTO BEREA ROAD, INTO WEST STREET, LEFT INTO FIELD STREET, LEFT INTO QUEEN STREET, RIGHT INTO VICTORIA STREET TO THE END POINT ON VICTORIA STREET OPPOSITE SOLDIERS WAY BUS RANK AND RETURN AS PER 4.2 OR 4.4</p> <p>RETURN FROM VICTORIA STREET TAXI STOP TO STARTING POINT: RANK NO: 70 (DUNBAR ROAD) CATO MANORS.</p> <p>FROM PICK UP POINT ON VICTORIA STREET, RIGHT INTO QUEEN STREET, RIGHT INTO RUSSEL STREET, LEFT INTO LEOPOLD STREET, INTO CANONGATE ROAD INTO THE WESTERN FREEWAY (N3), WESTBOUND, LEFT INTO AN OFF-RAMP TO BRICKFIELD ROAD, LEFT INTO BRICKFIELD, RIGHT INTO JAN SMUTS HIGHWAY, LEFT INTO BELLAIR ROAD, RIGHT INTO WIGGINS ROAD, LEFT INTO DUNBAR ROAD, ALONG DUNBAR ROAD AND PROCEED TO RANK NO: 70 DUNBAR.</p> <p>INTO GALE STREET, RIGHT INTO MOORE ROAD, LEFT INTO WARWICK AVENUE, [ALONG WARWICK AVENUE, LEFT INTO CANONGATE ROAD AND PROCEED TO CANONGATE SOUTH TAXI RANK] AND RETURN AS PER 4.2</p> <p>FROM CANONGATE SOUTH TAXI RANK, INTO CANONGATE ROAD, INTO WESTERN FREEWAY N3, WESTBOUND, LEFT INTO CANONGATE ROAD, INTO AN OFF-RAMP TO BRICKFIELD ROAD, RIGHT INTO JAN SMUTS HIGHWAY, LEFT INTO BELLAIR ROAD PROCEED LEFT INTO BOOTH ROAD, LEFT INTO RIDGE VIEW ROAD, LEFT INTO SUNDERLAND ROAD, LEFT INTO UMKUBAAN DRIVE, RETURN ALONG UMKUBAAN DRIVE, RIGHT INTO RIDGE VIEW ROAD, ACROSS BOOTH ROAD INTO DUNBAR ROAD AND PROCEED TO RANK NO: 70 ON DUNBAR ROAD.</p>



transport

Department:
Transport
Province of KwaZulu-Natal

GAZETTE

LGKZNG18-2019-AUG

REGION: ALL

1) Application Number: APP0113814	2) Gazette Number: LGKZNG18-2019-AUG
3) Applicant: BLUEDALE INVESTMENTS (PTY) LTD ID NO. 1999/020083/07 Association: ILLOVU ADAMS TAXI ASSOCIATION	4) Applicant Address: P O BOX 23536 ISIPINGO KWA-ZULU NATAL 4145
5) Existing Licence Holder: NOT APPLICABLE ID NO. NOT APPLICABLE	6) Existing Licence Holder Address: NOT APPLICABLE
7) Type of application: NEW OPERATING LICENCE	8) Operating Licence Number: LKNKZN0120317
9) Vehicle Type: MINIBUS TAXI	10) 1 X 9-16 (SEATED) + 0 (STANDING)
11) Region: NINGIZMU 1	
12.1	2209WC2206LS00053543 - ILLOVU TOWNSHIP TO DURBAN. FROM APPROVED TAXI RANK SITUATED AT RAINBOW PARK ILLOVU TOWNSHIP SITUATED ALONG R603 PASS ILLOVU PROJECT MUNICIPALITY OFFICES, TURN LEFT INTO ROAD 1045, AND TURN LEFT INTO R603. TURN RIGHT INTO D995(SHELENI ROAD), PASS OLD AGRICULTURAL OFFICES, TURN LEFT INTO M37 AND FIND MOSS KOLNIK ROAD ALONG THE SAME ROAD. TURN LEFT INTO N2 FREEWAY TURN LEFT INTO M4 (NORTH BOUND), TURN LEFT INTO MOORE ROAD TURN RIGHT INTO WARWICK AVENUE RIGHT INTO WEST STREET RIGHT INTO BROAD STREET AND RIGHT INTO SMITH STREET TURN RIGHT INTO RUSSEL STREET, TURN LEFT INTO ALEXANDRA STREET WHERE ADAMS TAXI RANK IS SITUATED AND RETURN. (NO PICKING UP OF PASSENGERS ON WEST STREET).
12.2	2209WC2209WC00053550 - ILLOVO TOWNSHIP TO WINKLESPRUIT FROM APPROVED TAXI RANK SITUATED AT RAINBOW PARK IN ILLOVU TOWNSHIP ALONG R603 TURN LEFT INTO THE ROAD 10570 AND CROSS ILLOVU 7 (GRAVEL ROAD) AND TURN LEFT INTO ROAD 10163 AND TURN RIGHT INTO R603 AND TURN RIGHT INTO 10080 AND TURN LEFT INTO R603, PASS ILLOVU TOWNSHIP MUNICIPALITY OFFICES ON THE RIGHT HAND SIDE, PASS ENGEN GARAGE ON THE RIGHT HAND SIDE, PASS WINKLESPRUIT TESTING GROUNDS ON THE LEFT HAND SIDE AND TURN RIGHT INTO KINGSWAY ROAD ON THE ROBOTS, AND TURN RIGHT INTO AN APPROVED TAXI RANK OPPOSITE PICK 'N PAY SHOPPING CENTRE AND RETURN.



transport

Department:
Transport
Province of KwaZulu-Natal

GAZETTE

LGKZNG18-2019-AUG

REGION: ALL

1)	Application Number: APP0113825	2)	Gazette Number: LGKZNG18-2019-AUG
3)	Applicant: K2014018605 SOUTH AFRICA ID NO. 2014/018605/07 Association: NOT AVAILABLE	4)	Applicant Address: PO BOX 111 JOZINI 3969
5)	Existing Licence Holder: NOT APPLICABLE ID NO. NOT APPLICABLE	6)	Existing Licence Holder Address: NOT APPLICABLE
7)	Type of application: NEW OPERATING LICENCE	8)	Operating Licence Number: 1324349
9)	Vehicle Type: BUS	10)	1 X 66 (SEATED) + 26 (STANDING)
11)	Region: UMKHANYAKUDE		
12.1	<p>KZPRERC2789288 - VARIOUS BUS ROUTES – ZNT 1129 – K2014018605 SOUTH AFRICA T/A MBEKI TRANSPORT (PTY) LTD</p> <p>ROUTE DESCRIPTION</p> <p>ROUTE 1C</p> <p>THE CONVEYANCE OF PASSENGERS WITH THEIR PERSONAL EFFECTS, FROM INGUAVUMA VILLAGE VIA ESIHLANGWENI TO JOZINI AND RETURN.</p> <p>FORWARD JOURNEY:</p> <p>FROM THE INGUAVUMA VILLAGE TERMINAL POINT, SITUATED ON ROAD 443, (ZM474) IN THE MAGISTERIAL DISTRICT OF INGUAVUMA, PROCEED ALONG ROAD 443 (ZM474) WHICH BECOMES ROAD D 1839 (ZD 1839), PROCEED ALONG ROAD D 1839 (ZD 1839) TO JUNCTION WITH ROAD D 1837 (ZD 1837). TURN LEFT INTO AND PROCEED ALONG ROAD D 1837 (ZD 1837) TO JUNCTION WITH ROAD D 1838 (ZD 1838). TURN LEFT INTO AND PROCEED ALONG ROAD D 1838 (ZD 1838) TO THE MTHONJENI TERMINAL POINT. FROM MTHONJENI TERMINAL POINT RETURN ALONG ROAD D 1838 (ZD 1838) TO THE JUNCTION WITH ROAD D 1837 (ZD 1837). TURN LEFT INTO AND PROCEED ALONG ROAD D 1837 (ZD 1837) TO JUNCTION WITH ROAD D 850 (ZM 472). TURN RIGHT INTO AND PROCEED ALONG ROAD D 850 (ZM 472) TO JUNCTION WITH ROAD 522. TURN RIGHT AND PROCEED ALONG ROAD 522 TO JOZINI TERMINAL POINT, IN THE JOZINI VILLAGE, MAGISTERIAL DISTRICT OF UBOMBO.</p> <p>RETURN JOURNEY:</p> <p>THE RETURN JOURNEY WILL BE UNDERTAKEN IN THE REVERSE DIRECTION OF THE FORWARD JOURNEY.</p> <p>ROUTE 1D</p> <p>THE CONVEYANCE OF PASSENGERS WITH THEIR PERSONAL EFFECTS, FROM INGUAVUMA VILLAGE VIA ESIHLANGWENI TO KWAJOHN AND RETURN.</p> <p>FORWARD JOURNEY:</p> <p>FROM THE INGUAVUMA VILLAGE TERMINAL POINT, SITUATED ON ROAD 443 (ZM 474) IN THE MAGISTERIAL DISTRICT OF INGUAVUMA, PROCEED ALONG ROAD 443 (ZM 474) WHICH BECOMES ROAD D 1839 (ZD 1839), PROCEED ALONG ROAD D 1839 (ZD 1839) TO JUNCTION WITH ROAD D 1837 (ZD 1837). TURN LEFT INTO AND PROCEED ALONG ROAD D 1837 (ZD 1837) TO JUNCTION WITH ROAD D 1838 (ZD 1838). TURN LEFT INTO AND PROCEED ALONG ROAD D 1838 (ZD 1838) VIA MTHONJENI TO KWAJOHN TERMINAL POINT.</p> <p>RETURN JOURNEY:</p> <p>THE RETURN JOURNEY WILL BE UNDERTAKEN IN THE REVERSE DIRECTION OF THE FORWARD JOURNEY.</p> <p>ROUTE 10</p> <p>THE CONVEYANCE OF PASSENGERS WITH THEIR PERSONAL EFFECTS, FROM BIVA VIA JOZININ TO PONGOLA AND RETURN.</p> <p>FORWARD JOURNEY:</p> <p>FROM BIVAL TERMINAL POINT SITUATED ON ROAD D21, IN THE MAGISTERIAL DISTRICT OF UBOMBO, PROCEED ALONG ROAD D21 TO JUNCTION WITH ROAD D9. TURN LEFT INTO AND PROCEED ALONG ROAD D9 TO THE JUNCTION WITH ROAD 449 (ZM465). TURN RIGHT INTO AND PROCEED ALONG ROAD 449 (ZM 465) TO JUNCTION WITH ROAD 522. TURN LEFT INTO AND PROCEED ALONG ROAD 522 TO THE JUNCTION WITH THE N2. TURN RIGHT INTO AND PROCEED ALONG THE N2 TO THE JUNCTION WITH NAUDE STREET IN PONGOLA. TURN RIGHT INTO AND PROCEED ALONG NAUDE STREET TO JUNCTION WITH JAN MIELIE STREET. TURN LEFT INTO AND PROCEED ALONG JAN MIELIE STREET TO PONGOLA TERMINAL POINT IN PONGOLA, MAGISTERIAL DISTRICT OF PIET RETIEF.</p> <p>RETURN JOURNEY:</p> <p>THE RETURN JOURNEY WILL BE UNDERTAKEN IN THE REVERSE DIRECTION OF THE FORWARD JOURNEY.</p>		



transport

Department:
Transport
Province of KwaZulu-Natal

GAZETTE

LGKZNG18-2019-AUG

REGION: ALL

1) Application Number: APP0113826	2) Gazette Number: LGKZNG18-2019-AUG
3) Applicant: P MHLONGO ID NO. 5804090893082 Association: RICHARDS BAY TAXI ASSOCIATION	4) Applicant Address: P O BOX 999 RICHARDS BAY 3990
5) Existing Licence Holder: NOT APPLICABLE ID NO. NOT APPLICABLE	6) Existing Licence Holder Address: NOT APPLICABLE
7) Type of application: NEW OPERATING LICENCE	8) Operating Licence Number: LKNKZN0113066
9) Vehicle Type: MINIBUS	10) 1 X 14 (SEATED) + 0 (STANDING)
11) Region: UTHUNGULU	
12.1	2207W32207XJ00051536 - RICHARDSBAY TO EMPANGENI FROM RICHARDSBAY TAXI RANK, ENTERING WEST CENTRAL ARTERIAL, PROCEEDING TO THE JOHN ROSS PARKWAY UNTIL TURNING ON THE LEFT OF THE ROBOT USING TURNER ROAD UNTIL ENTERING EMPANGENI STATION TAXI RANK, OFFLOAD AND LOAD PASSENGERS, TAKE UP TURNER ROAD, GOING TO EMPANGENI A RANK USING R34 IF GOING TO THE RANK AT OK BAZAAR AND LOAD, THEN GO BACK TO THE RICHARDSBAY RANK.
12.2	2207W32206LS10051537 - RICHARDSBAY TO DURBAN FROM RICHARDSBAY RANK JOIN WEST ARTERIAL, PROCEED WITH THE SAME ROAD TO JOHN ROSS PARKWAY, JOIN IT ON THE RIGHT SIDE, STRAIGHT, TURN LEFT, AT THE ROBOT ENTER N2, PROCEED ALONG N2 AND PASS BALLITO, PROCEED TO DURBAN, TURN LEFT TO UMGENI ROAD AND PROCEED TO DURBAN STATION RANK, OFFLOAD PASSENGERS AND RETURN TO RICHARDSBAY.
12.3	2207W32206YH10051538 - RICHARDSBAY TO NONGOMA VIA ULUNDI FROM RICHARDSBAY RANK JOINING WEST CENTRAL ARTERIAL, CARRY ON WITH THE SAME ROAD, JOINING JOHN ROSS PARKWAY, PROCEED UNTIL JOINING WITH R34, JOIN R66 AT NDUUNDULU MOUNTAIN, TURN RIGHT AT R66, PROCEED STRAIGHT UNTIL REACHING ULUNDI TURN OFF, STRAIGHT UNTIL REACHING MASHONA TURN-OFF, ARRIVING AT NONGOMA TOWN / VILLAGE, OFFLOAD AND LOAD PASSENGERS, RETURN TO RICHARDSBAY RANK.
12.4	2207W322074410051539 - RICHARDSBAY TO MTUBATUBA FROM RICHARDSBAY RANK ENTERING AT WEST CENTRAL ARTERIAL, TAKE R34, JOINING N2, STRAIGHT TO MTUBA, PASS KWAMBONAMBI TURN OFF, CARRY ON WITH N2, TURNING TO R618 TO R618 TO MTUBATUBA TAXI RANK OFF LOAD, LOAD AND RETURN ALONG THE FORWARD ROUTE IN REVERSE.
12.5	2207W322077Z10051540 - RICHARDS BAY TO MKUZE FROM RICHARDSBAY RANK ENTERING WEST CENTRAL ARTERIAL, TURNING LEFT MR2-31, STRAIGHT UNTIL TURNING TO THE RIGHT HAND SIDE, ENTERING N2, PROCEED STRAIGHT TO MKUZE TAXI RANK OFF LOAD, LOAD AND RETURN ALONG THE FORWARD ROUTE IN REVERSE.
12.6	2207W32207W200051541 - RICHARDS BAY TO MEERENSEE FROM RICHARDSBAY RANK, ENTER WEST CENTRAL ARTERIAL, TURN RIGHT, TAKE NORTH CENTRAL ARTERIAL, PROCEED UNTIL TURNING LEFT ON TH JOHN ROSS PARKWAY, PROCEED WITH THE SAME ROAD, PASS SMALLROADS, E.G. BAYVIEW, BOULEVARD ENTERING THE BEACH, THEN ENTER MEERENSEE SUBURB, PASS ROAD LIKE PIENKIE POOL, CRAYFISH CREEK, KREWELKRING, MEDWAY ROAD TO THE HARBOUR, ENTERING MEERENSEE STOP & RETURN
12.7	2207W32207W100051542 - RICHARDS BAY TO AQUADENE RICHARDSBAY TAXI RANK TO WEST CENTRAL ARTERIAL, PROCEED LEFT TO R34, TURN RIGHT AT THE ROBOT, PASS MAMALIA PROCEED RIGHT OF ARCURUS ANCHOR STREET, ENTER INSIDE AQUADENE SUBURB, OFFLOAD AND LOAD PASSENGERS, RETURN TO RICHARDSBAY RANK
12.8	2207W32207W000051543 - RICHARDS BAY TO BRACKENHAM FROM RICHARDSBAY TAXI RANK, JOIN WEST CENTRAL ARTERIAL, PROCEED TO THE LEFT, JOINING R34, ENTERING VELDENVLEI, PASS VERBAN, OFFLOAD PASSENGERS, PASSING WILDENWEIDE, USING ANTELOPE ALLEY, OFFLOAD PASSENGERS, ENTER BRACKENHAM, VIA FIBROS, OFFLOAD AND LOAD PASSENGERS THEN BACK TO THE RICHARDSBAY TAXI RANK.
12.9	2207W32207W300051544 - CONDITIONS/RESTRICTIONS 1.PASSENGERS MAY BE PICKED UP AND/OR SET DOWN ONLY AT DESIGNATED TAXI RANK OR TAXI STOP, WHICH SHALL EXCLUDE BUS STOPS. 2.ON THE INBOUND TRIP TO DURBAN, MKUZE, MTUBATUBA, NONGOMA NO PASSENGERS MAY BE PICKED UP EN-ROUTE FROM LEAVING THE MAGISTERIAL DISTRICT OF RICHARDS BAY UNTIL REACHING THE DESTINATION RANK. 3.ON THE RETURN TRIP TO RICHARDS BAY NO PASSENGERS MAY BE SET DOWN UNTIL REACHING THE MAGISTERIAL DISTRICT OF RICHARDS BAY. 4.ENTRY OR RANKING ON PRIVATE PROPERTY IS NOT PERMITTED WITHOUT PERMISSION OF THE LANDLORD, A COPY OF WHICH MUST BE SUPPLIED TO THE BOARD BEFORE ISSUE OPERATING LICENSE. 5.WITHOUT HAVING ENTERED INTO AN AGREEMENT WITH OTHER OPERATORS ON A COMMON ROUTE, AS CONTEMPLATED BY SECTION 88 (2) (B) OF ACT 22 OF 2000, THE PICKING UP OR SETTING DOWN OF PASSENGERS ON SUCH ROUTE IS NOT PERMITTED. A COPY OF SUCH AGREEMENT MUST BE SUPPLIED TO THE BOARD. 6.AT RANKS, WHETHER ON -STREET OR OFF-STREET, ONLY THE TAXIS THAT CAN BE ACCOMMODATED IN THE DEMARCATED AREA MAY OCCUPY THE RANK, EXCESS VEHICLES MUST HOLD ELSEWHERE AT DESIGNATED HOLDING AREAS. 7.RANK PERMITS OR LETTERS OF AUTHORITY MUST BE PRODUCED IN RESPECT OF ALL RANKS IN MUNICIPAL ARREARS, IN PARTICULAR MAJOR TOWNS AND CITIES. 8.THE ALLOCATION OF ANY ROUTE OR PORTION OF A ROUTE IS SUBJECT TO THE CONDITION THAT IT HAS BEEN APPROVED AND ALLOCATED IN GOOD FAITH AND THAT SUCH ROUTE WILL BE INVALID SHOULD IT TRANSPIRE THAT THE ROUTE OR PORTION THEREOF WILL, OR HAS CAUSED CONFLICT DUE TO IT HAVING BEEN APPROVED BASED ON INCORRECT OR FALSE INFORMATION SUPPLIED TO THE BOARD OR AS A RESULT OF AN ERROR. IN SUCH INSTANCE THE OPERATING LICENSE MUST BE RETURNED TO THE BOARD FOR CORRECTION. 9.THE VEHICLE MUST BE COVERED BY MOTOR VEHICLE INSURANCE AS WELL AS PERSONAL LIABILITY INSURANCE.



transport

Department:
Transport
Province of KwaZulu-Natal

GAZETTE

LGKZNG18-2019-AUG

REGION: ALL

1) Application Number: APP0113845	2) Gazette Number: LGKZNG18-2019-AUG
3) Applicant: NC MAKHUBO ID NO. 8009205348082 Association: UMLAZI NORTH TAXI OWNERS ASSOCIATION	4) Applicant Address: BB1371 UMLAZI TOWNSHIP 4066
5) Existing Licence Holder: ZC MAKHUBO ID NO. 5605305764087	6) Existing Licence Holder Address: BB1371 UMLAZI T/SHIP UMLAZI, DURBAN KWAZULU NATAL 4031
7) Type of application: RENEWAL AND NORMAL TRANSFER	8) Operating Licence Number: LGKZN1203000259
9) Vehicle Type: MINIBUS	10) 1 X 13 (SEATED) + 0 (STANDING)
11) Region: NINGIZMU 2	
12.1	2202IR2001A900048880 - UMLAZI - UMLAZI TAXI RANK FROM APPROVED TAXI RANK UMLAZI STATION NORTH SIDE ALONG SOKESIMBONE ROAD, TURN LEFT INTO KING DINGANE LEFT INTO SIBUSISO MDAKANE ROAD BECOMING ROAD R1902, PICK AND 'DROP, TURN LEFT INTO PRINCE MCWAYIZENI AND TURN LEFT INTO ISIPINGO OLD MAIN ROAD LEFT TO APPROVED TAXI RANK AT ALEXANDRA ROAD, LEFT INTO CHURCH LANE, TURN RIGHT INTO NWABI ROAD BACK TO ISIPINGO OLD MAIN ROAD AND PROCEED TO UMLAZI TAXI RANK ALONG THE SAME ROUTE IN REVERSE.
12.2	2202IR2202IR00048886 - CONDITIONS 1. ALL PASSENGERS WILL BE PICKED UP AND DROPPED OFF IN AREAS DESIGNATED BY THE MUNICIPALITY FOR SUCH PURPOSES.2. NO PICK UP OF PASSENGERS WILL BE EFFECTED IN AREAS WHICH DO NOT FALL UNDER THE JURISDICTION OF THE ASSOCIATION SAVE PASSENGERS WHO ARE BEING CONVEYED DIRECTLY TO THE STARTING POINT.3. ENTRY OR RANKING ON PRIVATE PROPERTY IS NOT PERMITTED WITHOUT THE WRITTEN PERMISSION OF THE LANDLORD, A COPY OF WHICH MUST BE SUPPLIED TO THE BOARD.4. WITHOUT HAVING ENTERED INTO AN AGREEMENT WITH OTHER OPERATORS ON A COMMON ROUTE AS CONTEMPLATED SECTION 88(2)(B) OF ACT 22 OF 2000, THE PICKING UP OR SETTING DOWN OF PASSENGERS ON SUCH ROUTE IS NOT PERMITTED. A COPY OF SUCH AGREEMENT MUST BE SUPPLIED TO THE BOARD.5. AT RANKS, WHETHER ON STREET OR OFF STREET, ONLY THE TAXIS THAT CAN BE ACCOMMODATED IN THE DEMARCATED AREA MAY OCCUPY THE RANK. EXCESS VEHICLES MUST HOLD ELSEWHERE.6. NO PICKING UP OR SETTING DOWN OF PASSENGERS PERMITTED ON ROUTE 5 ALONG THE WESTERN FREEWAY (N3) AND THE M13 EITHER WAY.
12.3	2202IR239IVY00048878 - UMLAZI TO QUEEN STREET FROM APPROVED TAXI RANK UMLAZI STATION NORTH SIDE INTO SOKESIMBONE ROAD LEFT INTO KING DINGANE BORABORA TURN AROUND TO KING DINGANE, LEFT INTO SIBUSISO MDAKANE ROAD R1902 PICK 'N' DROP LEFT INTO MANGOSUTHU HIGHWAY PICK 'N' DROP LEFT INTO PRINCE MSHIYENI MEMORIAL HOSPITAL, BACK TO MANGOSUTHU HIGHWAY, LEFT INTO R102, RIGHT INTO M4, LEFT INTO MOORE ROAD RIGHT INTO WARWICK AVENUE, TURN RIGHT TO WEST STREET DROP PASSENGERS ALONG WEST STREET RIGHT INTO POINT ROAD RIGHT INTO FISHER STREET, RIGHT INTO SHEPSTONE STREET, LEFT INTO PINE STREET, RIGHT INTO FIELD STREET, LEFT INTO QUEEN STREET TAXI RANK AND PROCEED TO QUEEN STREET RANK. OR FROM QUEEN STREET, RIGHT INTO RUSSELL STREET, LEFT INTO LEOPOLD STREET, LEFT INTO MARKET ROAD, INTO THE SERVICE ROAD BEHIND THE ENGLISH MARKET, AND PROCEED TO THE TAXI RANK. RETURN FROM QUEEN STREET TAXI RANK, RIGHT INTO RUSSELL STREET, LEFT INTO LEOPOLD STREET, LEFT INTO MARKET ROAD, INTO WILLIAMS ROAD, LEFT INTO MOORE ROAD, INTO INKOSI ALBERT LUTHULI FREEWAY (M4), AND PROCEED TO UMLAZI ALONG THE FORWARD ROUTE IN REVERSE. FROM WARWICK AVENUE TAXI RANK, LEFT INTO WEST STREET, RIGHT INTO WILLIAMS ROAD, LEFT INTO MOORE ROAD, INTO INKOSI ALBERT LUTHULI FREEWAY (M4), AND PROCEED TO UMLAZI ALONG THE FORWARD ROUTE IN REVERSE NB:NO PICKING UP OF PASSENGERS IN THE CBD ON THE INWARD JOURNEY AND NO DROPPING OFF ON THE OUTWARD JOURNEY.
12.4	2202IR239QA300048879 - UMLAZI- DALTON ROAD (INANDA) FROM APPROVED TAXI RANK UMLAZI STATION NORTH SIDE SOKESIMBONE ROAD, LEFT INTO KING DINGANE, BORABORA TURN TO KING DINGANE INTO SIBUSISO MDAKANE ROAD BECOMING ROAD R1902, PICK 'N' DROP, JOINING SOUTH COAST ROAD, EDWIN SWALES VC DRIVE, M7 RIGHT INTO SARNIA ROAD PASS ROSSBURGH, RIGHT TURN UMBILO ROAD RIGHT TURN GALE STREET TURN RIGHT INTO DALTON ROAD TO APPROVED TAXI STOP IN DALTON ROAD. RETURN. FROM DALTON ROAD, TURN RIGHT INTO WILLIAMS ROAD, INTO SYDNEY ROAD, INTO SARNIA, UMBILO ROAD, INTO EDWIN SWALES VC DRIVE (M7), RIGHT INTO SOUTH COAST ROAD, INTO MANGOSUTHU HIGHWAY (M30), RIGHT INTO ROAD 1902 INTO SIBUSISO MDAKANE AND PROCEED AS PER FORWARD ROUTE IN REVERSE TO UMLAZI TAXI RANK AT UMLAZI STATION NORTH SIDE.
12.5	2202IR239BK00048881 - UMLAZI - R102 DURBAN INT. M30 UMLAZI OFF RAMP (MEREWENT) FROM APPROVED TAXI RANK UMLAZI STATION NORTH SIDE SOKESIMBONE ROAD TURN LEFT KING DINGANE, BORABORA ROAD TURN AROUND BACK INTO KING DINGANE LEFT INTO SIBUSISO MDAKANE ROAD BECOMING ROAD R1902 PICK 'N' DROP, TURN LEFT INTO PRINCE MCWAYIZENI AND TURN LEFT INTO ISIPINGO OLD MAIN ROAD, TURN RIGHT INTO RANA ROAD, TURN RIGHT INTO R102 TURN LEFT INTO PROSPECTION INDUSTRIAL AREA, PICK - UP AND SET DOWN AND RETURN TO UMLAZI NORTH TAXI RANK ALONG THE SAME ROUTE IN REVERSE.
12.6	2202IR2395FB00048882 - UMLAZI - SWANFIELD ROAD (ASHLEY) FROM APPROVED TAXI RANK UMLAZI STATION NORTH SIDE SOKESIMBONE ROAD TURN LEFT KING DINGANE BORABORA TURN AROUND BACK TO KING DINGANE LEFT INTO SIBUSISO MDAKANE ROAD BECOMING ROAD R1902 PICK 'N' DROP TURN LEFT MANGOSUTHU HIGHWAY PICK 'N' DROP PRINCE MSHIYENI MEMORIAL HOSPITAL TURN LEFT TO R102 UMBILO ROAD, BEREA ROAD AND PROCEED INTO AND ALONG THE WESTERN FREEWAY (N3) TURN LEFT INTO M13 AND TURN LEFT INTO RICHMOND ROAD, TURN RIGHT INTO ALEXANDRA ROAD, CLARK ROAD RIGHT INTO MOSS ROAD RIGHT INTO ALEXANDRA ROAD TO APPROVED TAXI STOP IN SWANFIELD ROAD, WESTMED, AND RETURN ALONG THE SAME ROUTE TO UMLAZI NORTH TAXI RANK IN REVERSE.



transport

Department:
Transport
Province of KwaZulu-Natal

GAZETTE

LGKZNG18-2019-AUG

REGION: ALL

1) Application Number: APP0113852	2) Gazette Number: LGKZNG18-2019-AUG
3) Applicant: <input type="checkbox"/> BLUEDALE INVESTMENTS (PTD) LTD ID NO. 1999/020083/07 Association: ILLOVU ADAMS TAXI ASSOCIATION	4) Applicant Address: P O BOX 23536 ISIPINGO KWA-ZULU NATAL 4145
5) Existing Licence Holder: NOT APPLICABLE ID NO. NOT APPLICABLE	6) Existing Licence Holder Address: NOT APPLICABLE
7) Type of application: NEW OPERATING LICENCE	8) Operating Licence Number: LGKZN1103000020
9) Vehicle Type: MINIBUS	10) 1 X 15 (SEATED) + 0 (STANDING)
11) Region: NINGIZMU 1	
12.1	2209WC2209WC00053551 - ILLOVU TOWNSHIP TO UMBUMBULU FROM APPROVED TAXI RANK IN ILLOVU TOWNSHIP PASS KWASHOZI STORE, PASS ADAM DIPPING TANK, PASS UMPUSHENI TRADING STORE PASS SBUSISIWE HIGH SCHOOL, AND TURN RIGHT INTO P725 ROAD LEADING INTO UMBUMBULU RANK AND RETURN.
12.2	2209WC2206LS00053549 - ILLOVO TOWNSHIP TO PROSPECTION FROM APPROVED TAXI RANK SITUATED AT RAINBOW PARK ILLOVU TOWNSHIP, ALONG R603 TURN LEFT INTO ROAD 10570 AND CROSS ILLOVU 7 (GRAVEL ROAD) AND TURN LEFT INTO ROAD 10160 AND TURN RIGHT INTO R603 PASS KWA SHOZI STORE TURN RIGHT INTO M37, PASS SHALENI ROAD (D995) PASS WOODHOUSE STORE INTO MOSS KOLNIK ROAD, CROSS N2 BRIDGE AND TURN LEFT INTO KINGSWAY ROAD, PASS KINGSWAY HOSPITAL AND CROSS UMBONGITWINI RIVER AND FIND PROSPECTION ROAD PASS HOME AFFAIRS OFFICES ON THE LEFT HAND SIDE CROSS THE ROBOTS AT THE CROSS SECTION OF JOINER ROAD AND PROSPECTION ROAD, TURN RIGHT INTO EAST THE AVE, PASS CALTEX GARAGE ON THE LEFT HAND SIDE AND TURN RIGHT INTO JOINER ROAD SURROUNDING TOYOTA MANUFACTURING COUNTRY AND TURN LEFT INTO PROSPECTION ROAD AND TURN RIGHT INTO AN APPROVED TAXI RANK NEAR HOME AFFAIRS OFFICES AND RETURN
12.3	2209WC2206LS00053543 - ILLOVU TOWNSHIP TO DURBAN. FROM APPROVED TAXI RANK SITUATED AT RAINBOW PARK ILLOVU TOWNSHIP SITUATED ALONG R603 PASS ILLOVU PROJECT MUNICIPALITY OFFICES, TURN LEFT INTO ROAD 1045, AND TURN LEFT INTO R603. TURN RIGHT INTO D995(SHALENI ROAD), PASS OLD AGRICULTURAL OFFICES, TURN LEFT INTO M37 AND FIND MOSS KOLNIK ROAD ALONG THE SAME ROAD. TURN LEFT INTO N2 FREEWAY TURN LEFT INTO M4 (NORTH BOUND), TURN LEFT INTO MOORE ROAD TURN RIGHT INTO WARWICK AVENUE RIGHT INTO WEST STREET RIGHT INTO BROAD STREET AND RIGHT INTO SMITH STREET TURN RIGHT INTO RUSSEL STREET, TURN LEFT INTO ALEXANDRA STREET WHERE ADAMS TAXI RANK IS SITUATED AND RETURN. (NO PICKING UP OF PASSENGERS ON WEST STREET).
12.4	2209WC2209WC00053545 - ILLOVO TOWNSHIP - ISIPINGO FROM ILLOVU TAXI RANK SITUATED AT RAINBOW PARK IN ILLOVU TOWNSHIP ALONG R603, TURN LEFT INTO ROAD 10570 AND CROSS ILLOVU 7 (GRAVEL ROAD) AND TURN LEFT INTO 10163 AND TURN RIGHT INTO R603 AND TURN RIGHT INTO 10080 AND TURN LEFT INTO 10070 AND TURN RIGHT INTO M37, PASS SHALENI ROAD (D995) AND PASS WOODHOUSE STORE. TURN LEFT INTO MASON ROAD, TURN RIGHT INTO OLD SOUTH COAST ROAD, PASS KWA MBONGWA STORES, CROSS UMBONGITWINI BRIDGE AND CROSS ROBOTS AND THE INTERSECTION OF M35 AND OLD SOUTH COAST ROAD, CROSS THE ROBOTS AT PLAT DRIVE AND OLD SOUTH COAST ROAD AND TURN LEFT AT THE ROBOTS AT PARDY ROAD AND TURN RIGHT INTO HILLVIEW ROAD AND TURN LEFT INTO HILLVIEW PLACE WHERE AN APPROVED TAXI IS SITUATED AND RETURN.
12.5	2209WC2206Q00053548 - ILLOVO TOWNSHIP TO AMANZIMTOTI. FROM APPROVED TAXI RANK AT RAINBOW PARK SITUATED ALONG R603 IN ILLOVU TOWNSHIP, TURN LEFT INTO ROAD 10570 AND CROSS ILLOVO 7 ROAD AND TURN RIGHT INTO 10080 AND CONTINUE INTO ROAD 83803 AND UNNAMED GRAVEL ROAD AND TURN RIGHT INTO SEADONE ROAD PASS BHEKULWANDLE RESERVE AND TURN LEFT INTO SCHOOL ROAD, CROSS N2 FREEWAY BRIDGE AND LEFT INTO KINGSWAY ROAD AND TURN RIGHT INTO AN APPROVED TAXI RANK IN AMANZIMTOTI NEAR RAILWAY STATION AND RETURN.
12.6	2209WC2209WC00053550 - ILLOVO TOWNSHIP TO WINKLESPRUIT FROM APPROVED TAXI RANK SITUATED AT RAINBOW PARK IN ILLOVU TOWNSHIP ALONG R603 TURN LEFT INTO THE ROAD 10570 AND CROSS ILLOVU 7 (GRAVEL ROAD) AND TURN LEFT INTO ROAD 10163 AND TURN RIGHT INTO R603 AND TURN RIGHT INTO 10080 AND TURN LEFT INTO R603, PASS ILLOVU TOWNSHIP MUNICIPALITY OFFICES ON THE RIGHT HAND SIDE, PASS ENGEN GARAGE ON THE RIGHT HAND SIDE, PASS WINKLESPRUIT TESTING GROUNDS ON THE LEFT HAND SIDE AND TURN RIGHT INTO KINGSWAY ROAD ON THE ROBOTS, AND TURN RIGHT INTO AN APPROVED TAXI RANK OPPOSITE PICK 'N PAY SHOPPING CENTRE AND RETURN.



transport

Department:
Transport
Province of KwaZulu-Natal

GAZETTE

LGKZNG18-2019-AUG

REGION: ALL

1) Application Number: APP0113853	2) Gazette Number: LGKZNG18-2019-AUG
3) Applicant: BLUEDALE INVESTMENTS (PTY) LTD ID NO. 1999/020083/07 Association: ILLOVU ADAMS TAXI ASSOCIATION	4) Applicant Address: P O BOX 23536 ISIPINGO KWA-ZULU NATAL 4145
5) Existing Licence Holder: NOT APPLICABLE ID NO. NOT APPLICABLE	6) Existing Licence Holder Address: NOT APPLICABLE
7) Type of application: NEW OPERATING LICENCE	8) Operating Licence Number: LGKZN1103000952
9) Vehicle Type: MINIBUS	10) 1 X 15 (SEATED) + 0 (STANDING)
11) Region: NINGIZMU 1	
12.1	2209WC2209WC00053551 - ILLOVU TOWNSHIP TO UMBUMBULU FROM APPROVED TAXI RANK IN ILLOVU TOWNSHIP PASS KWASHOZI STORE, PASS ADAM DIPPING TANK, PASS UMPUSHENI TRADING STORE PASS SBUSISIWE HIGH SCHOOL, AND TURN RIGHT INTO P725 ROAD LEADING INTO UMBUMBULU RANK AND RETURN.
12.2	2209WC2206LS00053549 - ILLOVO TOWNSHIP TO PROSPECTION FROM APPROVED TAXI RANK SITUATED AT RAINBOW PARK ILLOVU TOWNSHIP, ALONG R603 TURN LEFT INTO ROAD 10570 AND CROSS ILLOVU 7 (GRAVEL ROAD) AND TURN LEFT INTO ROAD 10160 AND TURN RIGHT INTO R603 PASS KWA SHOZI STORE TURN RIGHT INTO M37, PASS SHALENI ROAD (D995) PASS WOODHOUSE STORE INTO MOSS KOLNIK ROAD, CROSS N2 BRIDGE AND TURN LEFT INTO KINGSWAY ROAD, PASS KINGSWAY HOSPITAL AND CROSS UMBONGITWINI RIVER AND FIND PROSPECTION ROAD PASS HOME AFFAIRS OFFICES ON THE LEFT HAND SIDE CROSS THE ROBOTS AT THE CROSS SECTION OF JOINER ROAD AND PROSPECTION ROAD, TURN RIGHT INTO EAST THE AVE, PASS CALTEX GARAGE ON THE LEFT HAND SIDE AND TURN RIGHT INTO JOINER ROAD SURROUNDING TOYOTA MANUFACTURING COUNTRY AND TURN LEFT INTO PROSPECTION ROAD AND TURN RIGHT INTO AN APPROVED TAXI RANK NEAR HOME AFFAIRS OFFICES AND RETURN
12.3	2209WC2206LS00053543 - ILLOVU TOWNSHIP TO DURBAN. FROM APPROVED TAXI RANK SITUATED AT RAINBOW PARK ILLOVU TOWNSHIP SITUATED ALONG R603 PASS ILLOVU PROJECT MUNICIPALITY OFFICES, TURN LEFT INTO ROAD 1045, AND TURN LEFT INTO R603. TURN RIGHT INTO D995(SHALENI ROAD), PASS OLD AGRICULTURAL OFFICES, TURN LEFT INTO M37 AND FIND MOSS KOLNIK ROAD ALONG THE SAME ROAD. TURN LEFT INTO N2 FREEWAY TURN LEFT INTO M4 (NORTH BOUND), TURN LEFT INTO MOORE ROAD TURN RIGHT INTO WARWICK AVENUE RIGHT INTO WEST STREET RIGHT INTO BROAD STREET AND RIGHT INTO SMITH STREET TURN RIGHT INTO RUSSEL STREET, TURN LEFT INTO ALEXANDRA STREET WHERE ADAMS TAXI RANK IS SITUATED AND RETURN. (NO PICKING UP OF PASSENGERS ON WEST STREET).
12.4	2209WC2209WC00053545 - ILLOVO TOWNSHIP - ISIPINGO FROM ILLOVU TAXI RANK SITUATED AT RAINBOW PARK IN ILLOVU TOWNSHIP ALONG R603, TURN LEFT INTO ROAD 10570 AND CROSS ILLOVU 7 (GRAVEL ROAD) AND TURN LEFT INTO 10163 AND TURN RIGHT INTO R603 AND TURN RIGHT INTO 10080 AND TURN LEFT INTO 10070 AND TURN RIGHT INTO M37, PASS SHALENI ROAD (D995) AND PASS WOODHOUSE STORE. TURN LEFT INTO MASON ROAD, TURN RIGHT INTO OLD SOUTH COAST ROAD, PASS KWA MBONGWA STORES, CROSS UMBONGITWINI BRIDGE AND CROSS ROBOTS AND THE INTERSECTION OF M35 AND OLD SOUTH COAST ROAD, CROSS THE ROBOTS AT PLAT DRIVE AND OLD SOUTH COAST ROAD AND TURN LEFT AT THE ROBOTS AT PARDY ROAD AND TURN RIGHT INTO HILLVIEW ROAD AND TURN LEFT INTO HILLVIEW PLACE WHERE AN APPROVED TAXI IS SITUATED AND RETURN.
12.5	2209WC2206Q00053548 - ILLOVO TOWNSHIP TO AMANZIMTOTI. FROM APPROVED TAXI RANK AT RAINBOW PARK SITUATED ALONG R603 IN ILLOVU TOWNSHIP, TURN LEFT INTO ROAD 10570 AND CROSS ILLOVO 7 ROAD AND TURN RIGHT INTO 10080 AND CONTINUE INTO ROAD 83803 AND UNNAMED GRAVEL ROAD AND TURN RIGHT INTO SEADONE ROAD PASS BHEKULWANDLE RESERVE AND TURN LEFT INTO SCHOOL ROAD, CROSS N2 FREEWAY BRIDGE AND LEFT INTO KINGSWAY ROAD AND TURN RIGHT INTO AN APPROVED TAXI RANK IN AMANZIMTOTI NEAR RAILWAY STATION AND RETURN.
12.6	2209WC2209WC00053550 - ILLOVO TOWNSHIP TO WINKLESPRUIT FROM APPROVED TAXI RANK SITUATED AT RAINBOW PARK IN ILLOVU TOWNSHIP ALONG R603 TURN LEFT INTO THE ROAD 10570 AND CROSS ILLOVU 7 (GRAVEL ROAD) AND TURN LEFT INTO ROAD 10163 AND TURN RIGHT INTO R603 AND TURN RIGHT INTO 10080 AND TURN LEFT INTO R603, PASS ILLOVU TOWNSHIP MUNICIPALITY OFFICES ON THE RIGHT HAND SIDE, PASS ENGEN GARAGE ON THE RIGHT HAND SIDE, PASS WINKLESPRUIT TESTING GROUNDS ON THE LEFT HAND SIDE AND TURN RIGHT INTO KINGSWAY ROAD ON THE ROBOTS, AND TURN RIGHT INTO AN APPROVED TAXI RANK OPPOSITE PICK 'N PAY SHOPPING CENTRE AND RETURN.



transport

Department:
Transport
Province of KwaZulu-Natal

GAZETTE

LGKZNG18-2019-AUG

REGION: ALL

1) Application Number: APP0113881	2) Gazette Number: LGKZNG18-2019-AUG
3) Applicant: ZZ KHUMALO ID NO. 7010095462083 Association: UMGENI TAXI ASSOCIATION	4) Applicant Address: J 933 UMLAZI TOWNSHIP P O UMLAZI KWA-ZULU NATAL 4031
5) Existing Licence Holder: NOT APPLICABLE ID NO. NOT APPLICABLE	6) Existing Licence Holder Address: NOT APPLICABLE
7) Type of application: NEW OPERATING LICENCE	8) Operating Licence Number: LGKZN1303000503
9) Vehicle Type: MINIBUS	10) 1 X 15 (SEATED) + 0 (STANDING)
11) Region: DURBAN CENTRAL	
12.1	239JNT239L0C00047548 - MARKET ROAD (WARWICK) TO OLD NORTH COAST ROAD FORWARD JOURNEY START-MARKET ROAD, RIGHT INTO LEOPOLD STREET, RIGHT INTO WARWICK AVENUE, RIGHT INTO ALICE STREET, LEFT INTO ALBERT STREET, INTO UMGENI ROAD, RIGHT INTO INTERSITE AVENUE, RIGHT INTO KOZI PLACE AND RETURN.
12.2	2206LS239J9B00047550 - DURBAN CBD TO MARKET ROAD (WARWICK) RETURN JOURNEY FROM KOZI PLACE, LEFT INTO INTERSITE AVENUE, LEFT INTO UMGENI ROAD, INTO SOLDIERS WAY, RIGHT INTO QUEEN STREET, RIGHT INTO RUSSEL STREET, LEFT INTO LEOPOLD STREET, RIGHT INTO WARWICK AVENUE, RIGHT INTO ALICE STREET, RIGHT INTO MARKET ROAD, AND PROCEED TO THE TAXI RANK ON MARKET ROAD.
12.3	239L0C239J9B00047552 - OLD NORTH COAST ROAD TO MARKET ROAD RETURN JOURNEY OLD NORTH COAST ROAD, LEFT INTO NORTH COAST ROAD, INTO UMGENI ROAD, INTO SOLDIERS WAY, RIGHT INTO QUEEN STREET, RIGHT INTO RUSSEL STREET, LEFT INTO LEOPOLD STREET, RIGHT INTO WARWICK AVENUE RIGHT INTO ALICE STREET, RIGHT INTO MARKET ROAD, AND PROCEED TO THE TAXI RANK ON MARKET ROAD.
12.4	239J9B239L0C00047553 - MARKET ROAD TO OLD NORTH COAST ROAD FORWARD JOURNEY START - MARKET ROAD, RIGHT INTO LEOPOLD STREET, RIGHT INTO WARWICK AVENUE, RIGHT INTO ALICE STREET, LEFT INTO ALBERT STREET, INTO UMGENI ROAD, INTO NORTH COAST ROAD, RIGHT INTO OLD NORTH COAST ROAD AND RETURN.



transport

Department:
Transport
Province of KwaZulu-Natal

GAZETTE

LGKZNG18-2019-AUG

REGION: ALL

1) Application Number: APP0113887	2) Gazette Number: LGKZNG18-2019-AUG
3) Applicant: TC MBEWANA ID NO. 6807225756081 Association: MTWALUME TAXI ASSOCIATION	4) Applicant Address: PO BOX 149 HIBBERDENE 4220
5) Existing Licence Holder: NOT APPLICABLE ID NO. NOT APPLICABLE	6) Existing Licence Holder Address: NOT APPLICABLE
7) Type of application: NEW OPERATING LICENCE	8) Operating Licence Number: NOTAVAILABLE
9) Vehicle Type: MINIBUS	10) 1 X 13 (SEATED) + 0 (STANDING)
11) Region: UGU-OGWINI	
12.1	22064C2100HE00049100 - MTWALUME TO PORT SHEPSTONE FROM MTWALUME TAXI RANK, ALONG ISIPOFU ROAD TO OLD MAIN ROAD (PORT SHEPSTONE AND HIBBERDENE) LEFT INTO HIBBERDENE SPAR TAXI RANK (DROP AND PICK UP) LEFT INTO PORT SHEPSTONE OLD MAIN ROAD, TURN RIGHT INTO BAISLY STREET, RIGHT INTO CONNOR STREET, LEFT INTO REYNOLD STREET, LEFT INTO NELSON MANDELA AVENUE, RIGHT INTO PORT SHEPSTONE TAXI RANK. OR ALONG MAIN ROAD, RIGHT INTO ANGLICAN CHURCH ROAD, LEFT INTO NELSON MANDELA AVENUE, RIGHT INTO PORT SHEPSTONE TAXI RANK. OR ALONG MARBURGH ROAD INTO INDUSTRIAL AREA, DROP AND PICK AND RETURN INTO PORT SHEPSTONE TAXI RANK ALONG THE SAME ROUTE. RETURN JOURNEY ALONG NELSON MANDELA AVENUE RIGHT INTO REYNOLD STREET, LEFT INTO ACKEN STREET LEFT INTO DURBAN OLD MAIN ROAD TO HIBBERDENE AND INTO ISIPOFU OLD MAIN ROAD TO UMZUMBE MAGISTERIAL DISTRICT COURT AT TURTON INTO MTWALUME TAXI RANK. OR LEFT INTO ISIPOFU ROAD TO MABHELENI SHAYA MOYA TAXI RANK, DROP AND PICK UP, AND RETURN TO MTWALUME TAXI RANK. OR FROM MTWALUME TAXI RANK ALONG KWAHLONGWA TRIBAL AUTHORITY ROAD, RIGHT INTO PORT SHEPSTONE OLD MAIN ROAD, RIGHT INTO BAISLY STREET, LEFT INTO CONNOR STREET ALONG RIGHT INTO REYNOLD STREET INTO PORT SHEPSTONE TAXI RANK AND RETURN ALONG SAME ROUTE INTO REVERSE.
12.2	22064C22063U00047688 - 1.7 FROM MTWALUME TAXI RANK TO UMZUMBE ALONG ISIPOFU ROAD P73 ALONG LEFT TURN INTO PEAKSTONE D895, ALONG LEFT TURN MSWILILI D946, ALONG RETURN FROM KWAHLONGWA STORE PICK AND DROP BACK TO MORRISONS CLINIC TAXI RANK D949 LEFT TURN INTO ETSHENI D950 PICK AND DROP ALONG KWAHLONGWA TRIBAL AUTHORITY TO HIBBERDENE. -OR- ALONG KWAHLONGWA TRIBAL AUTHORITY ROAD RIGHT TURN INTO PORT SHEPSTONE OLD MAIN ROAD RIGHT TURN INTO BAISLY STREET ALONG LEFT TURN INTO CONNOR STREET ALONG RIGHT TURN TO REYNOLD STREET ALONG LEFT TURN TO PORT SHEPSTONE TAXI RANK. RETURN JOURNEY USE THE SAME ROUTES AS ABOVE. ALL LOCAL ROUTES DROP AND PICK UPS.
12.3	22064C22063V00047687 - MTWALUME TO HIBBERDENE ALONG MTWALUME TAXI RANK TO HIBBERDENE LEFT TURN INTO UMZINTO OLD MAIN ROAD, RIGHT TURN INTO MTWALUME STATION 79 RIGHT TURN INTO N2 FREEWAY ALONG LEFT TURN INTO HIBBERDENE SPAR TAXI RANK.
12.4	22064C22066V10049101 - MTWALUME TO UMZINTO FROM MTWALUME TAXI RANK ALONG ISIPOFU OLD MAIN ROAD TO UMZINTO, RIGHT INTO MTWALUME STATION, NO 79, LEFT INTO N2 FREEWAY, LEFT INTO IFABA BEACH, NO R84 (DROP AND PICK UP) AND RETURN TO N2 FREEWAY, ALONG N2, LEFT INTO PARK RYNIE AND PROCEED TO UMZINTO ALONG R104 WEST, RIGHT INTO UMZINTO AND PROCEED TO UMZINTO TAXI RANK. OR FROM MTWALUME TAXI RANK LEFT INTO AND ALONG UMZINTO OLD MAIN ROAD, LEFT INTO ESPERANZA MAIN ROAD TO UMZINTO, RIGHT INTO UMZINTO MAIN ROAD AND PROCEED RIGHT INTO UMZINTO TAXI RANK. OR RIGHT INTO PARK RYNIE OLD MAIN ROAD AND PROCEED TO SCOTTBURGH HOSPITAL, RIGHT TURN INTO SCOTTBURGH TAXI RANK, DROP OFF, AND PROCEED ALONG THE SAME ROUTE TO UMZINTO. RETURN JOURNEY: ALONG MAIN ROAD, R104 FROM UMZINTO, LEFT INTO PARK RYNIE ROAD RIGHT INTO N2 FREEWAY, LEFT INTO IFABA BEACH, R84 DROP AND RETURN INTO N2 FREEWAY, LEFT INTO UMZUMBE RIGHT TURN ALONG MTWALUME WEST SIDE OF MTWALUME R79 LEFT INTO PORT SHESPTONE OLD MAIN ROAD ALONG ISIPOFU ROAD, RIGHT INTO MTWALUME TAXI RANK. OR FROM UMZINTO TAXI RANK ALONG MAIN ROAD RIGHT TURN INTO HIBBERDENE OLD MAIN RIGHT INTO MTWALUME TAXI RANK.



transport

Department:
Transport
Province of KwaZulu-Natal

GAZETTE

LGKZNG18-2019-AUG

REGION: ALL

12.5	<p>2206LS22066V10047685 - MTWALUME TO UMZINTO</p> <p>FROM MTWALUME ALONG OLD MAIN ROAD UMZINTO RIGHT TURN INTO MTWALUME STATION NO.79, LEFT TURN INTO N2 FREEWAY LEFT TURN INTO IFABA BEACH NO.84 DROP AND PICK UP BACK TO N2 FREEWAY ALONG LEFT TURN INTO PARK RYNIE UMZINTO 104 ALONG WEST OF PARK RYNIE TO UMZINTO, RIGHT TURN INTO UMZINTO ALONG LEFT TURN INTO UMZINTO TAXI RANK.</p> <p>-OR-</p> <p>FROM MTWALUME TAXI RANK LEFT TURN INTO UMZINTO OLD MAIN ROAD ALONG LEFT TURN INTO ESPERANZA MAIN ROAD TO UMZINTO ALONG RIGHT INTO UMZINTO MAIN ROAD ALONG RIGHT TURN INTO UMZINTO TAXI RANK OR RIGHT TURN INTO PARK RYNIE OLD MAIN ROAD ALONG SCOTTBURGH HOSPITAL RIGHT TURN INTO SCOTTBURGH HOSPITAL RIGHT TURN INTO SCOTTBURGH TAXI RANK DROP OFF OR ALONG PENNINGTON DROP OFF RENISHAW STATION BACK TO UMZINTO TAXI RANK.</p> <p>RETURN JOURNEY</p> <p>ALONG MAIN ROAD UMZINTO LEFT TURN INTO PARK RYNIE ROAD RIGHT TURN INTO N2 FREEWAY ALONG LEFT TURN INTO IFABA BEACH 84 DROP BACK INTO N2 FREEWAY LEFT TURN INTO UMZUMBE RIGHT TURN ALONG MTWALUME 79 LEFT TURN INTO PORT SHEPSTONE OLD MAIN ROAD ALONG RIGHT TURN INTO MTWALUME TAXI RANK.</p> <p>-OR-</p> <p>RETURN FROM UMZINTO TAXI RANK ALONG MAIN ROAD RIGHT TURN INTO HIBBERDENE OLD MAIN ROAD ALONG RIGHT TURNS MTWALUME TAXI RANK.</p>
12.6	<p>2206LS22067A10047684 - MTWALUME TO PORT SHEPSTONE</p> <p>1.2 FROM MTWALUME TAXI RANK, ALONG OLD MAIN ROAD PORT SHEPSTONE AND HIBBERDENE TURN LEFT INTO HIBBERDENE SPAR TAXI RANK DROP AND PICK UP THEN TURN LEFT INTO PORT SHEPSTONE OLD MAIN ROAD ALONG RIGHT TURN INTO BAISLY STREET RIGHT TURN INTO CONNOR STREET ALONG LEFT TURN INTO REYNOLD STREET ALONG LEFT TURN INTO NELSON MANDELA AVENUE ALONG RIGHT TURN INTO PORT SHEPSTONE TAXI RANK.</p> <p>-OR-</p> <p>ALONG OLD MAIN ROAD, RIGHT TURN INTO ANGLICAN CHURCH ROAD ALONG LEFT TURN INTO NELSON MANDELA AVENUE ALONG RIGHT TURN INTO PORT SHEPSTONE TAXI RANK OR ALONG MARBURGH ROAD INTO FACTORIES DROP AND PICK BACK INTO PORT SHEPSTONE TAXI RANK.</p>



transport

Department:
Transport
Province of KwaZulu-Natal

GAZETTE

LGKZNG18-2019-AUG

REGION: ALL

1) Application Number: APP0113895	2) Gazette Number: LGKZNG18-2019-AUG
3) Applicant: CF SHAZI ID NO. 5609060228080 Association: IZINGOLWENI TAXI OWNERS ASSOCIATION	4) Applicant Address: PO BOX 1870 PORT SHEPSTONE 4240
5) Existing Licence Holder: MR SHAZI ID NO. 5411115907085	6) Existing Licence Holder Address: PO BOX 1870 PORT SHEPSTONE 4240
7) Type of application: DECEASED TRANSFER AND NEW OPERATING LICENCE AND CONVERSION	8) Operating Licence Number: 1352125
9) Vehicle Type: MINIBUS	10) 1 X 15 (SEATED) + 0 (STANDING)
11) Region: UGU-OGWINI	
12.1	21008S21004R10050684 - IZINGOLWENI TO DURBAN FROM APPROVED TAXI RANK IN IZINGOLWENI, TURN LEFT INTO N2-22, AND TURN LEFT INTO M4. PROCEED ALONG M4 TO DURBAN APPROVED TAXI RANK. OFFLOAD, LOAD AND RETURN ALONG THE FORWARD ROUTE IN REVERSE.
12.2	21008S21008S00050687 - IZINGOLWENI TO EDEN STORE FROM IZINGOLWENI TAXI RANK TAKE P284 TO EDEN STORE APPROVED TAXI RANK. OFFLOAD, LOAD AND RETURN ALONG THE FORWARD ROUTE IN REVERSE.
12.3	21008S21008S00050709 - IZINGOLWENI RURAL TO HARDING FROM IZINGOLWENI TAXI RANK TURN LEFT TO N2-22. PROCEED ALONG N2-22 INTO HARDING TAXI RANK. OFFLOAD, LOAD AND RETURN ALONG THE FORWARD ROUTE IN REVERSE.
12.4	21008S21008S00050719 - IZINGOLWENI TO MARGATE FROM IZINGOLWENI TAXI RANK TAKE P284 AND TURN LEFT TO P732 AND STRAIGHT TO MARGATE TAXI RANK AND RETURN ALONG THE SAME ROUTE.
12.5	21008S21008S00050732 - FROM IZINGOLWENI TAXI RANK TAKE P284, TURN LEFT TO P57 ROAD AND INTO BIZANA TAXI RANK. OFFLOAD, LOAD AND RETURN ALONG THE FORWARD ROUTE IN REVERSE.
12.6	21008S21008S00050736 - IZINGOLWENI TO ORIBI FLATS FROM IZINGOLWENI TAXI RANK TURN TO N2-22 ORIBI FLATS AND RETURN ALONG THE SAME ROUTE.
12.7	21008S21008S00050769 - IZINGOLWENI TO THONJENI / MAHLABATHINI. FROM IZINGOLWENI TAXI RANK, TURN LEFT TO N2-22, TURN RIGHT TO D860 TO THONJENI / MAHLABATHINI AND RETURN ALONG THE SAME ROUTE.
12.8	21008S21008S00050773 - IZINGOLWENI TO THUNGWA TAXI RANK. FROM IZINGOLWENI TAXI RANK TURN LEFT TO N2-22, TURN RIGHT TO D1084 TO THUNGWA TAXI RANK. OFFLOAD, LOAD AND RETURN ALONG THE FORWARD ROUTE IN REVERSE.
12.9	21008S2100HE10050765 - IZINGOLWENI TO PORT SHEPSTONE TAXI RANK. FROM IZINGOLWENI TAXI RANK TAKE P284, THEN TURN LEFT TO N2-22 STRAIGHT THROUGH TO PORT SHEPSTONE TAXI RANK AND RETURN ALONG THE SAME ROUTE.
12.10	22064C2206LS10050681 - IZINGOLWENI TO CHIBINI FROM APPROVED TAXI RANK IN IZINGOLWENI TURN RIGHT INTO P284, INTO N2, TURN LEFT INTO P58, TO CHIBINI TAXI RANK. OFF LOAD, LOAD AND RETURN ALONG THE FORWARD ROUTE IN REVERSE.
12.11	2209WC2209WC00050609 - IZINGOLWENI TO GCILIMA BAMBULA FROM APPROVED TAXI RANK IN IZINGOLWENI, INTO P284. PROCEED ALONG P284 INTO APPROVED TAXI RANK BAMBULA TAXI RANK, TURN LEFT TO P732 ROAD TO GCILIMA TAXI RANK, OFFLOAD, LOAD AND RETURN ALONG THE FORWARD ROUTE IN REVERSE.
12.12	KZPRERC2709712 - FROM OSIZWENI TAXI RANK OB1 STREET LEFT INTO P483, TURN LEFT JOINING N11 ROAD, TURN RIGHT ALLEN STREET, TURN TO NEWCASTLE MALL TAXI RANK AND RETURN.



transport

Department:
Transport
Province of KwaZulu-Natal

GAZETTE

LGKZNG18-2019-AUG

REGION: ALL

1) Application Number: APP0113896	2) Gazette Number: LGKZNG18-2019-AUG
3) Applicant: CF SHAZI ID NO. 5609060228080 Association: IZINGOLWENI TAXI OWNERS ASSOCIATION	4) Applicant Address: PO BOX 1870 PORT SHEPSTONE 4240
5) Existing Licence Holder: MR SHAZI ID NO. 5411115907085	6) Existing Licence Holder Address: PO BOX 1870 PORT SHEPSTONE 4240
7) Type of application: DECEASED TRANSFER AND NEW OPERATING LICENCE AND CONVERSION	8) Operating Licence Number: 1352126
9) Vehicle Type: MINIBUS	10) 1 X 15 (SEATED) + 0 (STANDING)
11) Region: UGU-OGWINI	
12.1	21008S21004R10050684 - IZINGOLWENI TO DURBAN FROM APPROVED TAXI RANK IN IZINGOLWENI, TURN LEFT INTO N2-22, AND TURN LEFT INTO M4. PROCEED ALONG M4 TO DURBAN APPROVED TAXI RANK. OFFLOAD, LOAD AND RETURN ALONG THE FORWARD ROUTE IN REVERSE.
12.2	21008S21008S00050687 - IZINGOLWENI TO EDEN STORE FROM IZINGOLWENI TAXI RANK TAKE P284 TO EDEN STORE APPROVED TAXI RANK. OFFLOAD, LOAD AND RETURN ALONG THE FORWARD ROUTE IN REVERSE.
12.3	21008S21008S00050709 - IZINGOLWENI RURAL TO HARDING FROM IZINGOLWENI TAXI RANK TURN LEFT TO N2-22. PROCEED ALONG N2-22 INTO HARDING TAXI RANK. OFFLOAD, LOAD AND RETURN ALONG THE FORWARD ROUTE IN REVERSE.
12.4	21008S21008S00050719 - IZINGOLWENI TO MARGATE FROM IZINGOLWENI TAXI RANK TAKE P284 AND TURN LEFT TO P732 AND STRAIGHT TO MARGATE TAXI RANK AND RETURN ALONG THE SAME ROUTE.
12.5	21008S21008S00050732 - FROM IZINGOLWENI TAXI RANK TAKE P284, TURN LEFT TO P57 ROAD AND INTO BIZANA TAXI RANK. OFFLOAD, LOAD AND RETURN ALONG THE FORWARD ROUTE IN REVERSE.
12.6	21008S21008S00050736 - IZINGOLWENI TO ORIBI FLATS FROM IZINGOLWENI TAXI RANK TURN TO N2-22 ORIBI FLATS AND RETURN ALONG THE SAME ROUTE.
12.7	21008S21008S00050769 - IZINGOLWENI TO THONJENI / MAHLABATHINI. FROM IZINGOLWENI TAXI RANK, TURN LEFT TO N2-22, TURN RIGHT TO D860 TO THONJENI / MAHLABATHINI AND RETURN ALONG THE SAME ROUTE.
12.8	21008S21008S00050773 - IZINGOLWENI TO THUNGWA TAXI RANK. FROM IZINGOLWENI TAXI RANK TURN LEFT TO N2-22, TURN RIGHT TO D1084 TO THUNGWA TAXI RANK. OFFLOAD, LOAD AND RETURN ALONG THE FORWARD ROUTE IN REVERSE.
12.9	21008S2100HE10050765 - IZINGOLWENI TO PORT SHEPSTONE TAXI RANK. FROM IZINGOLWENI TAXI RANK TAKE P284, THEN TURN LEFT TO N2-22 STRAIGHT THROUGH TO PORT SHEPSTONE TAXI RANK AND RETURN ALONG THE SAME ROUTE.
12.10	22064C2206LS10050681 - IZINGOLWENI TO CHIBINI FROM APPROVED TAXI RANK IN IZINGOLWENI TURN RIGHT INTO P284, INTO N2, TURN LEFT INTO P58, TO CHIBINI TAXI RANK. OFF LOAD, LOAD AND RETURN ALONG THE FORWARD ROUTE IN REVERSE.
12.11	2209WC2209WC00050609 - IZINGOLWENI TO GCILIMA BAMBULA FROM APPROVED TAXI RANK IN IZINGOLWENI, INTO P284. PROCEED ALONG P284 INTO APPROVED TAXI RANK BAMBULA TAXI RANK, TURN LEFT TO P732 ROAD TO GCILIMA TAXI RANK, OFFLOAD, LOAD AND RETURN ALONG THE FORWARD ROUTE IN REVERSE.
12.12	KZPRERC2709712 - FROM OSIZWENI TAXI RANK OB1 STREET LEFT INTO P483, TURN LEFT JOINING N11 ROAD, TURN RIGHT ALLEN STREET, TURN TO NEWCASTLE MALL TAXI RANK AND RETURN.



transport

Department:
Transport
Province of KwaZulu-Natal

GAZETTE

LGKZNG18-2019-AUG

REGION: ALL

1) Application Number: APP0113909	2) Gazette Number: LGKZNG18-2019-AUG
3) Applicant: FF MCHUNU ID NO. 8210220563081 Association: AMANGWE-BHEKUZULU TAXI ASSOCIATION	4) Applicant Address: P.O BOX 912 ESTCOURT 3310
5) Existing Licence Holder: HM MCHUNU ID NO. 5006225639089	6) Existing Licence Holder Address: P.O BOX 912 ESTCOURT 3310
7) Type of application: NORMAL TRANSFER	8) Operating Licence Number: LGKZN0303001448
9) Vehicle Type: MINIBUS	10) 1 X 15 (SEATED) + 0 (STANDING)
11) Region: UTHUKELA	
12.1	2001A12202EN10053929 - LOSKOP - ESTCOURT FROM AMANGWE TAXI RANK, LOSKOP ROAD P10 VIA VOVAY ROAD A1308, GONGO ROAD A1307, EMANGWENI ROAD L468, NKOMOKAZINI ROAD D1252. MOTEL A1310 NKOMAKAZINI VIA BLOSE D1252, MJWAEI & MOYENI D214, DLANGALALA STORE, CHOTHWANE PRIMARY SCHOOL, MDUNTSHINI, BONKHULE HIGH SCHOOL, BATA CO GO TO KWAMDAKANE, LINDOKUHLE STORE, JAFTHA STORE, MAYISELA BOTTLE STORE GO TO P10 TOBROOMCLIFFE TO ALEXANDR STREET INTO TAXI RANK. FROM ESTCOURT TOWN PICK UP AT TAXI RANK, ALEXANDRA STREET, JOIN P10 TO MAYISELA BOTTLE STORE OFF LOADING AND PICKING UP AT JAFTHA STORE, LINDOKUHLE, BATA CO, JOIN P214 MOYENI, BONOKUHLE, MJWAYELI, DLANGALALA STORE, CHOTHWANE PRIMARY SCHOOL TO AMANGWE TAXI RANK
12.2	2202EN2202EN00053932 - CHARTER SERVICE FROM AMANGWE TAXI RANK TO POINTS WITHIN THE PROVINCE OF KZN ONLY. NO PICKING UP OR SETTING DOWN OF PASSENGERS EN ROUTE.
12.3	2202EN2202EN00053909 - LOSKOP TO EMMAUS FROM AMANGWE TRIBAL COURT (TAXI RANK), TAKE LEFT TO P10, LOADING AND OFFLOADING PASSENGERS, PROCEED STRAIGHT UNTIL TAKE LEFT TO EMMAUS HOSPITAL, OFFLOADING ONLY, TAKE RIGHT TO EMMAUS TAXI RANK, OFFLOADING, LOADING PASSENGERS AND RETURN, FROM EMMAUS TAKE P1752, TURN RIGHT TO P10, STRAIGHT TO AMANGWE TRIBAL COURT TAXI RANK.
12.4	2202EN2202EN00053916 - MNGONYANE TO ESTCOURT FROM MNGONYAMENI PASS KWAMAQWE TURN RIGHT TO JOIN D1282, PICK UP AT MADIPHIRI, BUTHELEZI GARAGE, MGANGENI AND OFF LOAD AT BATA SHOE COMPANY, LINDOKUHLE STORE, JAFTHA STORE, ROSEDALE DRYCOAT, TESION, MERLY JOIN BROOMCLIFF ROAD TO ALEXANDRA STREET AND ENTER ESTCOURT TAXI RANK AND RETURN ALONG THE SAME ROUTE.
12.5	2001A12202EN10053928 - LOSKOP TO DRAKENSBURG SUN FROM APPROVED TAXI RANK IN TRIBAL COURT TURN LEFT TO JOIN D128, TURN RIGHT TO CHURIC, SAVEMORE, BONKHULE HIGH SCHOOL, MJUREYELI PRIMARY SCHOOL, BHENGU STORE AND TURN LEFT TO JOIN R600, LOADING AND OFF LOADING AT NESS HOTEL, CHAMPAGNE SPORT, TURN RIGHT TO JOIN SOUTHERN SUN ROAD.
12.6	2202EN2202EN00053917 - NGONYAMENI TO ESTCOURT FROM NGONYAMENI TAKE D1252, TURN LEFT TO VOVAYI ROAD, LOADING PASSENGERS AT KWAMTHEMBU STORE, MNGUNI STORE, PASS MAYISELA BOTTLE STORE, TURN RIGHT TO P10, OFFLOADING PASSENGERS, PASS BATA SHOE COMPANY, LINDOKUHLE STORE, JAFTHA STORE, ROSEDALE, DRYCOTT, TENSION, MORLEIGH, JOIN BROOMCLIFF ROAD TO ALEXANDRA STREET TOWARDS TAXI RANK, OFFLOADING, LOADING PASSENGERS AND RETURN ALONG THE SAME ROUTE.
12.7	2001A12202EN10053912 - DRYCOTT TO ESTCOURT FROM DRYCOTT TAKE P28, KWA NATHAM, TURN RIGHT D75 COTINA, PICK UP PASSENGERS AND OFF LOADING PASSENGERS AT TATAZELA HIGH SCHOOL, CLINIC, TURN RIGHT JOIN P28, SKHAKHANE STORE, BHEKUZULU PRIMARY SCHOOL, JOIN LOMODE ROAD 1384/5, PICK UP PASSENGERS AT KWAMKHWANAZI STORE, NEW CANAAN SCHOOL, PASS ROSEDALE, TURN LEFT JOIN P10, PICK UP AT DRYCOTT STORE, EMKHUNJINI AND TENSION, TURN RIGHT TO MAHLUBI HIGH SCHOOL, LOADING AND OFF-LOADING PASSENGERS, TURN BACK TO P10, TURN RIGHT TO JOIN BHONDWE EPANGWENI AND BACK JOIN P10, AGAIN LOADING AT ENNERSDALE, TURN RIGHT TO SATABANE STORE, LOADING AND OFF-LOADING PASSENGERS, TURN TO P10, MOORLEIGH, JOIN BROOMCLIFF ROAD, TONGAAT MASONITE, TURN RIGHT, JOIN ALEXANDRA STREET, TURN RIGHT TO HARDING STREET TO ESTCOURT HOSPITAL, TURN TO ESTCOURT TAXI RANK, PICK UP PASSENGERS AND LOADING PASSENGERS. FROM ESTCOURT TAXI RANK TURN LEFT TO ALEXANDRA STREET, JOIN BROOMCLIFFE ROAD, TURN RIGHT TO JOIN P10, NO PICKING UP PASSENGERS AT MOERIGH, TENSION, DRYCOTT (CONDITION 3 TO APPLY)
12.8	2001A12202DH10053910 - LOSKOP TO LADYSMITH FROM AMANGWE TRIBAL COURT (TAXI RANK), TAKE LEFT JOIN P10, PROCEED STRAIGHT, TAKE RIGHT JOIN R600, STRAIGHT TO SPRINGFIELD (WINTERTON), TURN RIGHT STRAIGHT TO LADYSMITH, OFFLOADING PASSENGERS, LOADING AND RETURN, STRAIGHT TO WINTERTON, TAKE SPRINGFIELD, JOIN R600, PROCEED TO P10, TURN RIGHT TO AMANGWE TRIBAL COURT TAXI RANK, PICK UP PASSENGERS AND OFFLOADING PASSENGERS.
12.9	2001A12202ER10053911 - LOSKOP TO BERGVILLE FROM AMANGWE TRIBAL COURT (TAXI RANK), TAKE LEFT JOIN P10, LOADING AND TURN RIGHT TO R600, STRAIGHT PASS WINTERTON, NO LOADING PASSENGERS, STRAIGHT TO BERGVILLE TAXI RANK, OFFLOADING PASSENGERS.. RESTRICTION. FROM BERGVILLE, NO LOADING PASSENGERS, TAKE SPRINGFIELD ROAD TO WINTERTON, BACK TO R600, TURN LEFT TO P10 BACK TO AMANGWE TRIBAL COURT (TAXI RANK).
12.10	2202EN2202EN00053913 - WHITE MOUNTAIN POLICE STATION TO ESCOURT FROM WHITE MOUNTAIN POLICE STATION, TAKE P28, LOADING PASSENGERS THERE, DRIVE THROUGH BHEKUZULU AREA, PASS TATAZELA HIGH SCHOOL, TURN RIGHT TO P10 TENSION, MORLEIGH, JOIN BROOM CLIFF ROAD TO ALEXANDRA STREET, TOWARDS TAXI RANK, LOADING PASSENGERS AND RETURN.
12.11	2001A12202EF00053914 - LOSKOP TO WINTERTON FROM AMANGWE TRIBAL COURT (TAXI RANK), TAKE LEFT JOIN P10, LOADING AND OFF LOADING, TURN RIGHT TO R600, STRAIGHT TO WINTERTON, LOADING AND OFFLOADING, LOADING AT WINTERTON AND RETURN ALONG THE SAME ROUTE.



transport

Department:
Transport
Province of KwaZulu-Natal

GAZETTE

LGKZNG18-2019-AUG

REGION: ALL

12.12	2202EN2202EN00053915 - NKOMOKAZINI TO ESCCOURT
	FROM NKOMOKAZINI TAKE MOTEL ROAD, TURN LEFT TO P10, OFFLOADING PASSENGERS, BATA SHOE COMPANY, LINDOKUHLE STORE, JAFTER STORE, ROSEDALE, DRYCOTT, TENSION, MORLEGH, JOIN BROOMCLIFF ROAD TO ALEXANDRA STREET TOWARDS TAXI RANK, OFFLOADING, LOADING PASSENGERS AND RETURN ALONG THE SAME ROUTE.
12.13	2001A12202EN10053918 - ROSEDALE TO ESTCOURT
	FROM ROSEDALE LOADING PASSENGERS, TURN RIGHT TO P10, PASS DRYCOTT, TENSION, MORLEGH, JOIN BROOMCLIFF ROAD TO ALEXANDRA STREET TOWARDS TAXI RANK, OFFLOADING, LOADING PASSENGERS AND RETURN ALONG THE SAME ROUTE.
12.14	2202EN2202EN00053919 - KWAVALA TO ESTCOURT
	FROM KWAVALA, MANDABENI, MADIPHINI, TURN RIGHT TO JOIN D1252, BUTHELEZI GARAGE, PICK UP PASSENGERS AND LOADING TURN RIGHT JOIN P10, OFFLOADING PASSENGERS, NO LOADING PASSENGERS AT BATA SHOE COMPANY, LINDOKUHLE STORE, JAFTER STORE, ROSEDALE, DRYCOTT, TENSION, MORLEGH, JOIN BROOMCLIFF ROAD TO ALEXANDRA STREET TOWARDS TAXI RANK, OFFLOADING, LOADING PASSENGERS AND RETURN ALONG THE SAME ROUTE.
12.15	2202EN2202EN00053920 - MADOLOBHENI TO ESTCOURT
	FROM MADOLOBHENI TAKE D1252, DLOTSHENI, MZONZWQANE, SIMANGAMEHLO, LOADING PASSENGERS THERE, PASS HADEBE STORE, MAGQAWWE, MYANGWENI, EMADOLOBHENI, KWAVAL, MANDABENI, MADIPHINI, TURN RIGHT TO JOIN D1252, BUTHELEZI GARAGE, PICK UP PASSENGERS AND LOADING TURN RIGHT JOIN P10, OFFLOADING PASSENGERS, NO LOADING PASSENGERS AT BATA SHOE COMPANY, LINDOKUHLE STORE, JAFTEER STORE, ROSEDALE, DRYCOTT, TENSION, MORLEGH, JOIN BROOMCLIFF ROAD TO ALEXANDRA STREET TOWARDS TAXI RANK, OFFLOADING, LOADING PASSENGERS AND RETURN ALONG THE SAME ROUTE.
12.16	2202EN2202EN00053921 - MANDEBENI TO ESTCOURT
	FROM MANDABENI, MADIPHINI, TURN RIGHT TO JOIN D1252, BUTHELEZI GARAGE, PICK UP AND LOADING PASSENGERS, TURN RIGHT JOIN P10, OFFLOADING PASSENGERS, NO LOADING PASSENGERS AT BATA SHOE COMPANY, LINDOKUHLE STORE, JAFTER STORE, ROSEDALE, DRYCOTT, TENSION, MORLEGH, JOIN BROOMCLIFF ROAD TO ALEXANDRA STREET TOWARDS TAXI RANK OFFLOADING, LOADING PASSENGERS AND RETURN AND RETURN ALONG THE SAME ROUTE.
12.17	2202EN2202EN00053922 - MAKEKENI TO ESTCOURT
	FROM MAKEKENI TO MADIPHINI, TURN RIGHT TO JOIN D1252, BUTHELEZI GARAGE, PICK UP PASSENGERS AND LOADING PASSENGERS, TURN RIGHT JOIN P10, OFFLOADING PASSENGERS, NO LOADING PASSENGERS AT BATA SHOE COMPANY, LINDOKUHLE STORE, JAFTER STORE, ROSEDALE, DRYCOTT, TENSION, MORLEGH, JOIN BROOMCLIFF ROAD TO ALEXANDRA STREET TOWARDS TAXI RANK, OFFLOADING, LOADING PASSENGERS AND RETURN AND RETURN ALONG THE SAME ROUTE.
12.18	2202EN2202EN00053923 - NGODINI TO ESTCOURT
	FROM NGODINI TO MAKEKENI TO MADIPHINI, TURN RIGHT TO JOIN D1252, BUTHELEZI GARAGE, PICK UP PASSENGERS AND LOADING PASSENGERS, TURN RIGHT JOIN P10, OFFLOADING PASSENGERS, NO LOADING PASSENGERS AT BATA SHOE COMPANY, LINDOKUHLE STORE, JAFTER STORE, ROSEDALE, DRYCOTT, TENSION, MORLEGH, JOIN BROOMCLIFF ROAD TO ALEXANDRA STREET TOWARDS TAXI RANK, OFFLOADING, LOADING PASSENGERS AND RETURN.
	FROM ESTCOURT TAXI RANK, TURN LEFT TO ALEXANDRA STREET, JOIN BROOMCLIFF ROAD, TURN RIGHT JOIN P10, NO PICKING PASSENGERS AT MOERIGH, TENSION, DRYCOTT, ROSEDALE, JAPHTAR STORE, BATA SHOE COMPANY, TURN LEFT JOIN D1252, PICK UP PASSENGERS AND OFFLOADING PASSENGERS AT KWABUTHELEZI STORE, MADIPHINI TO NGODINI. (TO PROVIDE A RANK PERMIT)
12.19	2202EN2202EN00053924 - NYEZANE TO ESTCOURT
	FROM NYEZANE TAKE D1252 TO MADIPHINI, TURN RIGHT TO JOIN D1252, BUTHELEZI GARAGE, LOADING PASSENGERS, TURN RIGHT JOIN P10, OFFLOADING PASSENGERS, NO LOADING PASSENGERS AT BATA SHOE COMPANY, LINDOKUHLE STORE, JAFTER STORE, ROSEDALE, DRYCOTT, TENSION, MORLEGH, JOIN BROOMCLIFF ROAD TO ALEXANDRA STREET TOWARDS TAXI RANK OFFLOADING, LOADING PASSENGERS AND RETURN ALONG THE SAME ROUTE.
12.20	2202EN2202EN00053925 - MQEDANDABA TO ESTCOURT
	FROM MQEDANDABA TAKE MOTEL ROAD, LOADING PASSENGERS THERE, JOIN P10, PASS DLANGALALA STORE, MDUNTSHINI, MJWAYELI, BHENGU STORE, SAVEMORE, CLINIC, BATA SHOE COMPANY, KWAMDAKANE, LOSKOP POLICE STATION, LINDOKUHLE STORE, JAFTER STORE, ROSEDALE, DRYCOTT, TENSION, MORLEGH JOIN BROOMCLIFF ROAD TO ALEXANDRA STREET TOWARDS TAXI RANK, OFFLOADING, LOADING AND RETURN ALONG THE SAME ROUTE.
	RETURN.
	FROM ESTCOURT TAXI RANK, TURN LEFT TO ALEXANDRA STREET, JOIN BROOMCLIFF ROAD, TURN RIGHT P10, NO PICKING PASSENGERS AT MOERIGH, TENSION, DRYCOTT, PICK UP PASSENGERS AT ROSEDALE, JAPHTAR STORE, TURN RIGHT TO MQEDANDABA.
12.21	2202EN2202EN00053926 - TATANE TO ESTCOURT
	FROM TATANE TAKE ROAD P10 TO ESTCOURT LOADING PASSENGERS AT AMANGWE TAXI RANK, PASS BATA SHOE COMPANY, ALONG THE WAY, PASS LINDOKUHLE STORE, JAFTER STORE, ROSEDALE, NO LOADING PASSENGERS AT DRYCOTT, TENSION, MORLEGH, JOIN BROOMCLIFF ROAD TO ALEXANDRA STREET TOWARDS TAXI RANK, OFFLOADING, LOADING PASSENGERS.
	RETURN.
	FROM ESTCOURT TAXI RANK, TURN LEFT TO ALEXANDRA STREET, JOIN BROOMCLIFF ROAD, TURN RIGHT JOIN P10, NO PICKING UP PASSENGERS AT MOERIGHT, TENSION, DRYCOTT, PICK UP PASSENGERS AT ROSEDALE, JAPHTAR STORE, BATA SHOE COMPANY, STRAIGHT TO AMANGWE TRIBAL COURT TAXI RANK.
12.22	2001A12202EN10053927 - LOSKOP TO ESTCOURT
	FROM DLANGALALA STORE LOSKOP MDUTSHINI JOIN D214 MJWAYELI PRIMARY SCHOOL BHENGU STORE. SAVE MOR STORE, CLINIC JOIN P10 LOADING, BATA SHOE CO. KWAMDAKANE, LOSKOP POLICE STATION, LINDOKUHLE DRYCOTT STORE OFF – LOADING TENISIN MOONILIEGH TURN LEFT JOIN BROOMCLIFF ROAD, TONGAAT, MASONITE TURN RIGHT JOIN ALEXANDRA STREET TURN RIGHT COME TO ESTCOURT.
	FROM ESTCOURT TAXI RANK TURN LEFT TO PHILIP STREET AND TURN RIGHT TO LOSKOP ROAD P10 TO AMANGWE TAXI RANK AND RETURN.
12.23	2202EN2202EN00053930 - MYANGWENI TO ESTCOURT
	FROM AMANGWE TAXI RANK VIA D1252 MYANGWENI, SLIMANGAMEHLO, EMADOLOBHENI, MFOLOMA, NYAMAMBI, MANDABENI, NGODINI OFF LOADING AT LOSKOP AT THE P10 NO LOADING GO TO ESTCOURT TAXI RANK VIA BROOMCLIFF ROAD TO ALEXANDRA STREET INTO TAXI RANK.



transport

Department:
Transport
Province of KwaZulu-Natal

GAZETTE

LGKZNG18-2019-AUG

REGION: ALL

12.24	<p>2202EN2202EN00053931 - CONDITIONS/RESTRICTIONS</p> <ol style="list-style-type: none"> 1.PASSENGERS MAY BE PICKED UP AND/OR SET DOWN ONLY AT DESIGNATED TAXI RANK OR TAXI STOP, WHICH SHALL EXCLUDE BUS STOPS. 2.ENTRY OR RANKING ON PRIVATE PROPERTY IS NOT PERMITTED WITHOUT PERMISSION OF THE LANDLORD, A COPY OF WHICH MUST BE SUPPLIED TO THE BOARD BEFORE ISSUE OPERATING LICENSE. 3.WITHOUT HAVING ENTERED INTO AN AGREEMENT WITH OTHER OPERATORS ON A COMMON ROUTE, AS CONTEMPLATED BY SECTION 88 (2) (B) OF ACT 22 OF 2000, THE PICKING UP OR SETTING DOWN OF PASSENGERS ON SUCH ROUTE IS NOT PERMITTED. A COPY OF SUCH AGREEMENT MUST BE SUPPLIED TO THE BOARD. 4.AT RANKS, WHETHER ON -STREET OR OFF-STREET, ONLY THE TAXIS THAT CAN BE ACCOMMODATED IN THE DEMARCATED AREA MAY OCCUPY THE RANK, EXCESS VEHICLES MUST HOLD ELSEWHERE AT DESIGNATED HOLDING AREAS. 5.RANK PERMITS OR LETTERS OF AUTHORITY MUST BE PRODUCED IN RESPECT OF ALL RANKS IN MUNICIPAL ARREARS, IN PARTICULAR MAJOR TOWNS AND CITIES. 6.THE ALLOCATION OF ANY ROUTE OR PORTION OF A ROUTE IS SUBJECT TO THE CONDITION THAT IT HAS BEEN APPROVED AND ALLOCATED IN GOOD FAITH AND THAT SUCH ROUTE WILL BE INVALID SHOULD IT TRANSPIRE THAT THE ROUTE OR PORTION THEREOF WILL, OR HAS CAUSED CONFLICT DUE TO IT HAVING BEEN APPROVED BASED ON INCORRECT OR FALSE INFORMATION SUPPLIED TO THE BOARD OR AS A RESULT OF AN ERROR. IN SUCH INSTANCE THE OPERATING LICENSE MUST BE RETURNED TO THE BOARD FOR CORRECTION. 7.THE VEHICLE MUST BE COVERED BY MOTOR VEHICLE INSURANCE AS WELL AS PERSONAL LIABILITY INSURANCE.
-------	--



transport

Department:
Transport
Province of KwaZulu-Natal

GAZETTE

LGKZNG18-2019-AUG

REGION: ALL

1) Application Number: APP0113924	2) Gazette Number: LGKZNG18-2019-AUG
3) Applicant: TANSNAT COACHLINES (PTY) LTD ID NO. 2001/011994/07 Association: NOT AVAILABLE	4) Applicant Address: PRIVATE BAG X 6628 NEWCASTLE 2940
5) Existing Licence Holder: NOT APPLICABLE ID NO. NOT APPLICABLE	6) Existing Licence Holder Address: NOT APPLICABLE
7) Type of application: NEW OPERATING LICENCE	8) Operating Licence Number: LGKZN0301000270
9) Vehicle Type: BUS	10) 1 X 65 (SEATED) + 18 (STANDING)
11) Region: UTHUKELA	
12.1	KZPRERC2741317 - AS PER TANSNAT COACHLINE BUS ROUTES.



transport

Department:
Transport
Province of KwaZulu-Natal

GAZETTE

LGKZNG18-2019-AUG

REGION: ALL

1) Application Number: APP0113931	2) Gazette Number: LGKZNG18-2019-AUG
3) Applicant: TANSNAT COACHLINES (PTY) LTD ID NO. 2001/011994/07 Association: NOT AVAILABLE	4) Applicant Address: PRIVATE BAG X 6628 NEWCASTLE 2940
5) Existing Licence Holder: NOT APPLICABLE ID NO. NOT APPLICABLE	6) Existing Licence Holder Address: NOT APPLICABLE
7) Type of application: NEW OPERATING LICENCE	8) Operating Licence Number: LGKZN0301000229
9) Vehicle Type: BUS	10) 1 X 66 (SEATED) + 14 (STANDING)
11) Region: UTHUKELA	
12.1	KZPRERC2741317 - AS PER TANSNAT COACHLINE BUS ROUTES.



transport

Department:
Transport
Province of KwaZulu-Natal

GAZETTE

LGKZNG18-2019-AUG

REGION: ALL

1) Application Number: APP0113932	2) Gazette Number: LGKZNG18-2019-AUG
3) Applicant: SO KUNENE ID NO. 6702240284088 Association: VRYHEID TAXI ASSOCIATION	4) Applicant Address: P.O. BOX 50 CORRONATION HLOBANE KWA ZULU NATAL 3107
5) Existing Licence Holder: NOT APPLICABLE ID NO. NOT APPLICABLE	6) Existing Licence Holder Address: NOT APPLICABLE
7) Type of application: NEW OPERATING LICENCE	8) Operating Licence Number: LGKZN0803000168
9) Vehicle Type: MINIBUS	10) 1 X 15 (SEATED) + 0 (STANDING)
11) Region: ZULULAND	
12.1	2100M12206KG10047701 - VRYHEID PLAZA TAXI RANK TO MSAHWENI TAXI RANK FROM VRYHEID PLAZA TAXI RANK TO MSAHWENI TAXI RANK FROM VRYHEID PLAZA TAXI RANK IN VRYHEID INTO STRETCH CRESCENT ROAD, TURN LEFT INTO R69, CONTINUE AND TURN RIGHT INTO P274, CONTINUE AND PASS MNYATHI POST OFFICE AND CONTINUE TO MSAHWENI STORE TAXI RANK AND RETURN.
12.2	2100M11000FT10047692 - VRYHEID TO WANDERERS & WOLMARANS (WANDERERS & WOLMARANS) FROM RAILWAY STATION, TURN RIGHT INTO STRETCH CRESCENT, TO CHURCH STREET, INTO R34 AND TURN RIGHT INTO N11 INTO LAINGSNEK STREET, LEFT INTO JOUBERT STREET, THEN RIGHT AGAIN INTO PIENAAR STREET, IN VOLKRUST, THEN CONTINUE WITH R23 PAST STANDERTON, PASSING GREYLINGSTAD THEN RIGHT TO R51 PASSING BALFOUR TO JOIN N3 PASSING HEIDELBERG TURN LEFT TO M2 WEST, TURN INTO RISSIK STREET, INTO DE VILLIERS, INTO WANDERERS STREET, TAXI RANK IN JOHANNESBURG, AND RETURN USING THE SAME ROUTE
12.3	2207J52202DH10121011 - VRYHEID TO LADYSMITH FROM VRYHEID PLAZA TAXI RANK INTO CHURCH STREET AND JOIN R34 WITH BECOME R33 CONTINUE WITH SAME ROAD PASS DUNDEE JOIN R602 PASS GLENCOE, CONTINUE WITH THE SAME ROAD AND JOIN N11 AND CONTINUE WITH THE SAME ROAD UNTIL REACHING LADYSMITH TAXI RANK, AND RETURN USING THE SAME ROUTE
12.4	2207J52100FK10047693 - VRYHEID PLAZA TAXI RANK TO NONGOMA FROM VRYHEID PLAZA TAXI RANK INTO STRETCH CRESCENT ROAD, TURN LEFT INTO R66, CONTINUE WITH THE SAME ROAD, TURN RIGHT INTO R618, PASS NGOME POLICE STATION THEN TURN RIGHT INTO R66, PROCEED ALONG R66 INTO NONGOMA TAXI RANK AND RETURN USING THE SAME ROUTE
12.5	2100M12206YW10047695 - VRYHEID PLAZA TAXI RANK TO MAHLABATHINI FROM PLAZA TAXI RANK INTO CHURCH STREET, INTO R34 CONTINUE WITH THE SAME ROAD TURN LEFT INTO R66 AND CONTINUE WITH R66, THEN TURN RIGHT INTO MAHLABATHINI THEN PROCEED TO MASHONA TAXI RANK AND RETURN USING THE SAME ROUTE
12.6	2100M121005B10047696 - VRYHEID PLAZA TAXI RANK TO EMPANGENI FROM VRYHEID PLAZA TAXI RANK IN VRYHEID INTO STRETCH CRESCENT, TURN LEFT INTO EAST STREET INTO R34 AND CONTINUE WITH THE SAME ROAD, PASS MELMOTH TURN LEFT TO NKWALINI, CONTINUE THE SAME ROAD AND TURN RIGHT INTO EMPANGENI TAXI RANK AND RETURN. RETURN JOURNEY: SAME AS FORWARD JOURNEY.
12.7	2100M12206LS10047697 - VRYHEID PLAZA TAXI RANK TO DURBAN FROM VRYHEID PLAZA TAXI RANK LEFT INTO EAST STREET INTO R34 AND CONTINUE ALONG R34, PASS MELMOTH JOINING R66, PASS ESHOWE, PASS GINGINDLOVU TILL JOIN N2 PROCEED ALONG N2, PASS BALLITO THEN CONTINUE ALONG THE COAST THEN TURN LEFT INTO UMGENI ROAD AND TURN RIGHT INTO LEOPARD STREET THEN JOIN BEREA ROAD, CONTINUE INTO NEW MARKET TURN INTO OLD FORT ROAD THEN TURN LEFT INTO UMGENI ROAD AGAIN INTO NEW DURBAN STATION TAXI RANK AND RETURN. RETURN JOURNEY: SAME AS FORWARD JOURNEY
12.8	2100M12100HB10047698 - VRYHEID PLAZA TO PONGOLA FROM VRYHEID PLAZA TAXI RANK INTO STRETCH CRESCENT, TURN LEFT INTO R69, CONTINUE ALONG R69, PASS LOUWSBURG, CONTINUE ALONG R69 THEN TURN LEFT INTO N2 AND PROCEED UNTIL REACHING PONGOLA TAXI RANK, AND RETURN. RETURN JOURNEY: SAME AS FORWARD.
12.9	2100M12207J810047699 - VRYHEID PLAZA TO PAULPIETTERSBURG. FROM VRYHEID PLAZA TAXI RANK INTO STRETCH CRESCENT ROAD, TURN LEFT INTO R69, TURN LEFT INTO P34/4, CONTINUE WITH THE SAME ROAD AND TURN RIGHT INTO PAULPIETTERSBURG TAXI RANK. RETURN. FROM VRYHEID PLAZA TAXI RANK, INTO CHURCH STREET, TURN RIGHT INTO EMMET STREET, JOIN R33, CONTINUE WITH THE SAME ROAD AND TURN RIGHT INTO PAULPIETTERSBURG TAXI RANK AND RETURN. RETURN JOURNEY: SAME AS FORWARD JOURNEY.
12.10	2100M121004P10047700 - VRYHEID PLAZA TAXI RANK TO DUNDEE. FROM VRYHEID PLAZA TAXI RANK, TURN RIGHT INTO CHURCH STREET, CONTINUE ALONG CHURCH STREET, JOIN R34 BECOMING R33, INTO AND ALONG R33, TURN RIGHT INTO DUNDEE TAXI RANK AND RETURN. RETURN JOURNEY: SAME AS FORWARD JOURNEY.
12.11	2207J52100M100047988 - VRYHEID PLAZA TO HLOBANE. FROM VRYHEID PLAZA TAXI RANK INTO STRETCH CRESCENT ROAD, TURN LEFT INTO R69 AND TURN RIGHT INTO P49 AND PROCEED TO HLOBANE TAXI RANK.



transport

Department:
Transport
Province of KwaZulu-Natal

GAZETTE

LGKZNG18-2019-AUG

REGION: ALL

12.12	<p>2207J52207GY10121010 - VRYHEID TO NQUTHU.</p> <p>FROM VRYHEID TAXI RANK INTO CHURCH STREET AND JOIN R34, CONTINUE WITH THE SAME ROAD AND TURN LEFT AT BLOOD RIVER INTO P54, CONTINUE WITH THE SAME ROAD AND TURN LEFT INTO NQUTHU TAXI RANK.</p> <p>RETURN JOURNEY: SAME AS FORWARD JOURNEY.</p> <p>FROM VRYHEID PLAZA TAXI RANK INTO CHURCH STREET THEN TURN LEFT INTO EAST STREET AND JOIN R34 CONTINUE WITH THE SAME ROAD AND TURN RIGHT INTO P463 CONTINUE WITH THE SAME ROAD INTO EMDLO AND CONTINUE PASS MONDLO AND TURN LEFT INTO P54 CONTINUE WITH THE SAME ROAD AND TURN LEFT INTO NQUTHU TAXI RANK.</p> <p>RETURN JOURNEY SAME AS FORWARD JOURNEY.</p>
12.13	<p>2207J52207EP10121012 - VRYHEID TO NKANDLA.</p> <p>FROM VRYHEID PLAZA TAXI RANK INTO CHURCH STREET, AND JOIN R34, CONTINUE WITH THE SAME ROAD AND TURN LEFT INTO P54 AT BLOOD RIVER, CONTINUE WITH THE SAME ROAD PASS NQUTHU CONTINUE WITH THE SAME ROAD AND TURN RIGHT INTO FORT LUWIS, CONTINUE WITH THE SAME ROAD UNTIL NKANDLA TAXI RANK.</p> <p>RETURN JOURNEY: SAME AS FORWARD JOURNEY.</p>
12.14	<p>2100M12100F510047694 - VRYHEID PLAZA TAXI RANK TO NEWCASTLE.</p> <p>FROM VRYHEID TAXI RANK INTO CHURCH STREET, INTO R33 TURN RIGHT AT BLOOD RIVER, PASS UTRCHT, THEN TURN LEFT INTO R23 THEN TURN RIGHT AND JOINING ALLEN STREET, PROCEED INTO NEWCASTLE TAXI RANK AND RETURN.</p> <p>RETURN JOURNEY: SAME AS FORWARD JOURNEY.</p>

**transport**

Department:
Transport
Province of KwaZulu-Natal

GAZETTE**LGKZNG18-2019-AUG****REGION: ALL**

1) Application Number: APP0113933	2) Gazette Number: LGKZNG18-2019-AUG
3) Applicant: TANSNAT COACHLINES (PTY) LTD ID NO. 2001/011994/07 Association: NOT AVAILABLE	4) Applicant Address: PRIVATE BAG X 6628 NEWCASTLE 2940
5) Existing Licence Holder: NOT APPLICABLE ID NO. NOT APPLICABLE	6) Existing Licence Holder Address: NOT APPLICABLE
7) Type of application: NEW OPERATING LICENCE	8) Operating Licence Number: LGKZN0301000244
9) Vehicle Type: BUS	10) 1 X 66 (SEATED) + 14 (STANDING)
11) Region: UTHUKELA	
12.1	KZPRERC2741317 - AS PER TANSNAT COACHLINE BUS ROUTES.



transport

Department:
Transport
Province of KwaZulu-Natal

GAZETTE

LGKZNG18-2019-AUG

REGION: ALL

1) Application Number: APP0113934	2) Gazette Number: LGKZNG18-2019-AUG
3) Applicant: TANSNAT COACHLINES (PTY) LTD ID NO. 2001/011994/07 Association: NOT AVAILABLE	4) Applicant Address: PRIVATE BAG X 6628 NEWCASTLE 2940
5) Existing Licence Holder: NOT APPLICABLE ID NO. NOT APPLICABLE	6) Existing Licence Holder Address: NOT APPLICABLE
7) Type of application: NEW OPERATING LICENCE	8) Operating Licence Number: LGKZN0301000187
9) Vehicle Type: BUS	10) 1 X 107 (SEATED) + 10 (STANDING)
11) Region: UTHUKELA	
12.1	KZPRERC2741317 - AS PER TANSNAT COACHLINE BUS ROUTES.



transport

Department:
Transport
Province of KwaZulu-Natal

GAZETTE

LGKZNG18-2019-AUG

REGION: ALL

1) Application Number: APP0113935	2) Gazette Number: LGKZNG18-2019-AUG
3) Applicant: TANSNAT COACHLINES (PTY) LTD ID NO. 2001/011994/07 Association: NOT AVAILABLE	4) Applicant Address: PRIVATE BAG X 6628 NEWCASTLE 2940
5) Existing Licence Holder: NOT APPLICABLE ID NO. NOT APPLICABLE	6) Existing Licence Holder Address: NOT APPLICABLE
7) Type of application: NEW OPERATING LICENCE	8) Operating Licence Number: LGKZN0301000230
9) Vehicle Type: BUS	10) 1 X 81 (SEATED) + 25 (STANDING)
11) Region: UTHUKELA	
12.1	KZPRERC2739602 - AS PER ANNEXURE"A"ATTACHED ZNT 1165/99T
12.2	KZPRERC2739651 - AS PER ANNEXURE"A"ATTACHED ZNT 1166/99T
12.3	KZPRERC2739700 - AS PER ANNEXURE"A"ATTACHED ZNT 1167/99T



transport

Department:
Transport
Province of KwaZulu-Natal

GAZETTE

LGKZNG18-2019-AUG

REGION: ALL

1) Application Number: APP0113936	2) Gazette Number: LGKZNG18-2019-AUG
3) Applicant: HLM MBEJE ID NO. 5410025748084 Association: UMLAZI A B C AND W TAXI OWNERS ASSOCIATION	4) Applicant Address: B1028 UMLAZI TOWNSHIP P.O. UMLAZI DURBAN 4031
5) Existing Licence Holder: NOT APPLICABLE ID NO. NOT APPLICABLE	6) Existing Licence Holder Address: NOT APPLICABLE
7) Type of application: NEW OPERATING LICENCE	8) Operating Licence Number: LGKZN1203000469
9) Vehicle Type: MINIBUS TAXI	10) 1 X 9-16 (SEATED) + 0 (STANDING)
11) Region: NINGIZMU 2	
12.1	2202IR21004R00049309 - EMAWELENI TO DURBAN METRO FROM EMAWELENI TAXI RANK ALONG ANY OF THE ROUTES TO MANGOSUTHU HIGHWAY, ALONG MANGOSUTHU HIGHWAY, INTO R102, LEFT INTO HIMALAYAS ROAD OFF RAMP, RIGHT INTO HIMALAYAS ROAD, LEFT INTO CHIEF ALBERT LUTHULI FREEWAY (M4), RIGHT INTO WEST STREET, RIGHT INTO POINT ROAD, RIGHT INTO BAY TERRACE, RIGHT INTO SHEPSTONE ROAD, LEFT INTO PINE STREET, INTO RUSSELL STREET, AND PROCEED TO THE RANK IN RUSSELL STREET FROM EMAWELENI TAXI RANK ALONG ANY OF THE ROUTES INTO AND ALONG MANGOSUTHU HIGHWAY, LEFT INTO PRINCE MSHIYENI HOSPITAL AND RETURN, TURNING RIGHT INTO MANGOSUTHU HIGHWAY, LEFT INTO SIBUSISO MDAKANE ROAD, INTO PRINCE MCWAYIZENI ROAD, PROCEED TO EZIMBUZINI TAXI RANK AND RETURN TO EMAWELENI TAXI RANK ALONG THE SAME ROUTE IN REVERSE. ⁴ RETURN JOURNEY: DURBAN TO UMLAZI (A,B,C & W) "FROM THE TAXI RANK ON RUSSELL STREET, ALONG RUSSELL STREET, LEFT INTO LEOPOLD STREET, INTO MARKET ROAD, INTO CHIEF ALBERT LUTHULI FREEWAY (M4), INTO MANGOSUTHU HIGHWAY (M30) OFF RAMP, INTO MANGOSUTHU HIGHWAY, RIGHT INTO SOLOMON MAHLANGU ROAD, AND PROCEED ALONG ANY OF ROUTES IN REVERSE TO THE STARTING POINT. FROM EZIMBUZINI TAXI RANK, RIGHT INTO PRINCE MCWAYIZENI ROAD, INTO SIBUSISO MDAKANE ROAD, LEFT INTO MANGOSUTHU HIGHWAY, RIGHT INTO SOLOMON MAHLANGU ROAD, LEFT INTO VENIYENI ROAD AND PROCEED ALONG ROUTES (1) OR (2) TO THE STARTING POINT.
12.2	2202IR238ZQM00049307 - UMLAZI TO MANGOSUTHU HIGHWAY FROM EMAWELENI TAXI RANK (ON ROAD 2003), ALONG ROAD 2003, RIGHT INTO BLESSING MABASO ROAD, RIGHT INTO ROAD 336, RIGHT INTO ROAD NO.304, RIGHT INTO VENIYENI, RIGHT INTO SOLOMON MAHLANGU, LEFT INTO MANGOSUTHU HIGHWAY.
12.3	2202IR238Z2U00049308 - EMAWELENI TO MANGOSUTHU HIGHWAY FROM EMAWELENI TAXI RANK (ON ROAD 2003) ALONG ROAD 2003, LEFT INTO VENIYENI ROAD, RIGHT INTO ROAD NO.403 AND RETURN, RIGHT INTO SOLOMON MAHLANGU, LEFT INTO MANGOSUTHU HIGHWAY.
12.4	21004R2202IR00049310 - DURBAN TO UMLAZI (A,B,C & W) FROM THE TAXI RANK ON RUSSELL STREET, ALONG RUSSELL STREET, LEFT INTO LEOPOLD STREET, INTO MARKET ROAD, INTO CHIEF ALBERT LUTHULI FREEWAY (M4), INTO MANGOSUTHU HIGHWAY (M30) OFF RAMP, INTO MANGOSUTHU HIGHWAY, RIGHT INTO SOLOMON MAHLANGU ROAD, AND PROCEED ALONG ANY OF ROUTES (1) OR (2) IN REVERSE TO THE STARTING POINT. EZIMBUZINI TO UMLAZI (A, B, C & W) FROM EZIMBUZINI TAXI RANK, RIGHT INTO PRINCE MCWAYIZENI ROAD, INTO SIBUSISO MDAKANE ROAD, LEFT INTO MANGOSUTHU HIGHWAY, RIGHT INTO SOLOMON MAHLANGU ROAD, LEFT INTO VENIYENI ROAD AND PROCEED ALONG ROUTES (1) OR (2) TO THE STARTING POINT.



transport

Department:
Transport
Province of KwaZulu-Natal

GAZETTE

LGKZNG18-2019-AUG

REGION: ALL

1) Application Number: APP0113937	2) Gazette Number: LGKZNG18-2019-AUG
3) Applicant: TANSNAT COACHLINES (PTY) LTD ID NO. 2001/011994/07 Association: NOT AVAILABLE	4) Applicant Address: PRIVATE BAG X 6628 NEWCASTLE 2940
5) Existing Licence Holder: NOT APPLICABLE ID NO. NOT APPLICABLE	6) Existing Licence Holder Address: NOT APPLICABLE
7) Type of application: NEW OPERATING LICENCE	8) Operating Licence Number: LGKZN0301000239
9) Vehicle Type: BUS	10) 1 X 65 (SEATED) + 25 (STANDING)
11) Region: UTHUKELA	
12.1	KZPRERC2741317 - AS PER TANSNAT COACHLINE BUS ROUTES.



transport

Department:
Transport
Province of KwaZulu-Natal

GAZETTE

LGKZNG18-2019-AUG

REGION: ALL

1) Application Number: APP0113938	2) Gazette Number: LGKZNG18-2019-AUG
3) Applicant: HLM MBEJE ID NO. 5410025748084 Association: UMLAZI A B C AND W TAXI OWNERS ASSOCIATION	4) Applicant Address: B1028 UMLAZI TOWNSHIP P.O. UMLAZI DURBAN 4031
5) Existing Licence Holder: NOT APPLICABLE ID NO. NOT APPLICABLE	6) Existing Licence Holder Address: NOT APPLICABLE
7) Type of application: NEW OPERATING LICENCE	8) Operating Licence Number: LGKZN1203000816
9) Vehicle Type: MINIBUS TAXI	10) 1 X 9-16 (SEATED) + 0 (STANDING)
11) Region: NINGIZMU 2	
12.1	2202IR21004R00049309 - EMAWELENI TO DURBAN METRO FROM EMAWELENI TAXI RANK ALONG ANY OF THE ROUTES TO MANGOSUTHU HIGHWAY, ALONG MANGOSUTHU HIGHWAY, INTO R102, LEFT INTO HIMALAYAS ROAD OFF RAMP, RIGHT INTO HIMALAYAS ROAD, LEFT INTO CHIEF ALBERT LUTHULI FREEWAY (M4), RIGHT INTO WEST STREET, RIGHT INTO POINT ROAD, RIGHT INTO BAY TERRACE, RIGHT INTO SHEPSTONE ROAD, LEFT INTO PINE STREET, INTO RUSSELL STREET, AND PROCEED TO THE RANK IN RUSSELL STREET FROM EMAWELENI TAXI RANK ALONG ANY OF THE ROUTES INTO AND ALONG MANGOSUTHU HIGHWAY, LEFT INTO PRINCE MSHIYENI HOSPITAL AND RETURN, TURNING RIGHT INTO MANGOSUTHU HIGHWAY, LEFT INTO SIBUSISO MDAKANE ROAD, INTO PRINCE MCWAYIZENI ROAD, PROCEED TO EZIMBUZINI TAXI RANK AND RETURN TO EMAWELENI TAXI RANK ALONG THE SAME ROUTE IN REVERSE."4. RETURN JOURNEY: DURBAN TO UMLAZI (A,B,C & W) "FROM THE TAXI RANK ON RUSSELL STREET, ALONG RUSSELL STREET, LEFT INTO LEOPOLD STREET, INTO MARKET ROAD, INTO CHIEF ALBERT LUTHULI FREEWAY (M4), INTO MANGOSUTHU HIGHWAY (M30) OFF RAMP, INTO MANGOSUTHU HIGHWAY, RIGHT INTO SOLOMON MAHLANGU ROAD, AND PROCEED ALONG ANY OF ROUTES IN REVERSE TO THE STARTING POINT. FROM EZIMBUZINI TAXI RANK, RIGHT INTO PRINCE MCWAYIZENI ROAD, INTO SIBUSISO MDAKANE ROAD, LEFT INTO MANGOSUTHU HIGHWAY, RIGHT INTO SOLOMON MAHLANGU ROAD, LEFT INTO VENIYENI ROAD AND PROCEED ALONG ROUTES (1) OR (2) TO THE STARTING POINT.
12.2	2202IR238ZQM00049307 - UMLAZI TO MANGOSUTHU HIGHWAY FROM EMAWELENI TAXI RANK (ON ROAD 2003), ALONG ROAD 2003, RIGHT INTO BLESSING MABASO ROAD, RIGHT INTO ROAD 336, RIGHT INTO ROAD NO.304, RIGHT INTO VENIYENI, RIGHT INTO SOLOMON MAHLANGU, LEFT INTO MANGOSUTHU HIGHWAY.
12.3	2202IR238Z2U00049308 - EMAWELENI TO MANGOSUTHU HIGHWAY FROM EMAWELENI TAXI RANK (ON ROAD 2003) ALONG ROAD 2003, LEFT INTO VENIYENI ROAD, RIGHT INTO ROAD NO.403 AND RETURN, RIGHT INTO SOLOMON MAHLANGU, LEFT INTO MANGOSUTHU HIGHWAY.
12.4	21004R2202IR00049310 - DURBAN TO UMLAZI (A,B,C & W) FROM THE TAXI RANK ON RUSSELL STREET, ALONG RUSSELL STREET, LEFT INTO LEOPOLD STREET, INTO MARKET ROAD, INTO CHIEF ALBERT LUTHULI FREEWAY (M4), INTO MANGOSUTHU HIGHWAY (M30) OFF RAMP, INTO MANGOSUTHU HIGHWAY, RIGHT INTO SOLOMON MAHLANGU ROAD, AND PROCEED ALONG ANY OF ROUTES (1) OR (2) IN REVERSE TO THE STARTING POINT. EZIMBUZINI TO UMLAZI (A, B, C & W) FROM EZIMBUZINI TAXI RANK, RIGHT INTO PRINCE MCWAYIZENI ROAD, INTO SIBUSISO MDAKANE ROAD, LEFT INTO MANGOSUTHU HIGHWAY, RIGHT INTO SOLOMON MAHLANGU ROAD, LEFT INTO VENIYENI ROAD AND PROCEED ALONG ROUTES (1) OR (2) TO THE STARTING POINT.



transport

Department:
Transport
Province of KwaZulu-Natal

GAZETTE

LGKZNG18-2019-AUG

REGION: ALL

1) Application Number: APP0113939	2) Gazette Number: LGKZNG18-2019-AUG
3) Applicant: TANSNAT COACHLINES (PTY) LTD ID NO. 2001/011994/07 Association: NOT AVAILABLE	4) Applicant Address: PRIVATE BAG X 6628 NEWCASTLE 2940
5) Existing Licence Holder: NOT APPLICABLE ID NO. NOT APPLICABLE	6) Existing Licence Holder Address: NOT APPLICABLE
7) Type of application: NEW OPERATING LICENCE	8) Operating Licence Number: LGKZN0301000259
9) Vehicle Type: BUS	10) 1 X 65 (SEATED) + 18 (STANDING)
11) Region: UTHUKELA	
12.1	KZPRERC2741317 - AS PER TANSNAT COACHLINE BUS ROUTES.



transport

Department:
Transport
Province of KwaZulu-Natal

GAZETTE

LGKZNG18-2019-AUG

REGION: ALL

1) Application Number: APP0113940	2) Gazette Number: LGKZNG18-2019-AUG
3) Applicant: TANSNAT COACHLINES (PTY) LTD ID NO. 2001/011994/07 Association: NOT AVAILABLE	4) Applicant Address: PRIVATE BAG X 6628 NEWCASTLE 2940
5) Existing Licence Holder: NOT APPLICABLE ID NO. NOT APPLICABLE	6) Existing Licence Holder Address: NOT APPLICABLE
7) Type of application: NEW OPERATING LICENCE	8) Operating Licence Number: LGKZN0301000333
9) Vehicle Type: BUS	10) 1 X 65 (SEATED) + 0 (STANDING)
11) Region: UTHUKELA	
12.1	KZPRERC2741317 - AS PER TANSNAT COACHLINE BUS ROUTES.



transport

Department:
Transport
Province of KwaZulu-Natal

GAZETTE

LGKZNG18-2019-AUG

REGION: ALL

1) Application Number: APP0113943	2) Gazette Number: LGKZNG18-2019-AUG
3) Applicant: TANSNAT COACHLINES (PTY) LTD ID NO. 2001/011994/07 Association: NOT AVAILABLE	4) Applicant Address: PRIVATE BAG X 6628 NEWCASTLE 2940
5) Existing Licence Holder: NOT APPLICABLE ID NO. NOT APPLICABLE	6) Existing Licence Holder Address: NOT APPLICABLE
7) Type of application: NEW OPERATING LICENCE	8) Operating Licence Number: LGKZN0301000243
9) Vehicle Type: BUS	10) 1 X 65 (SEATED) + 14 (STANDING)
11) Region: UTHUKELA	
12.1	KZPRERC2741317 - AS PER TANSNAT COACHLINE BUS ROUTES.



transport

Department:
Transport
Province of KwaZulu-Natal

GAZETTE

LGKZNG18-2019-AUG

REGION: ALL

1) Application Number: APP0113946	2) Gazette Number: LGKZNG18-2019-AUG
3) Applicant: TANSNAT COACHLINES (PTY) LTD ID NO. 2001/011994/07 Association: NOT AVAILABLE	4) Applicant Address: PRIVATE BAG X 6628 NEWCASTLE 2940
5) Existing Licence Holder: NOT APPLICABLE ID NO. NOT APPLICABLE	6) Existing Licence Holder Address: NOT APPLICABLE
7) Type of application: NEW OPERATING LICENCE	8) Operating Licence Number: LGKZN0301000331
9) Vehicle Type: BUS	10) 1 X 66 (SEATED) + 14 (STANDING)
11) Region: UTHUKELA	
12.1	KZPRERC2741317 - AS PER TANSNAT COACHLINE BUS ROUTES.



transport

Department:
Transport
Province of KwaZulu-Natal

GAZETTE

LGKZNG18-2019-AUG

REGION: ALL

1) Application Number: APP0109233	2) Gazette Number: LGKZNG18-2019-AUG
3) Applicant: BM XABA ID NO. 8501051151081 Association: OSIZWENI UTRECHT B.TAXI ASSOCIATION	4) Applicant Address: NO:F2328 MADADENI, SECTION6 KWAZULU-NATAL 2951
5) Existing Licence Holder: NOT APPLICABLE ID NO. NOT APPLICABLE	6) Existing Licence Holder Address: NOT APPLICABLE
7) Type of application: ADD AUTHORISATIONS/ROUTES	8) Operating Licence Number: LGKZN0103000791
9) Vehicle Type: MINIBUS	10) 1 X 15 (SEATED) + 0 (STANDING)
11) Region: AMAJUBA	
12.1	K2NPR32000882OL98665 - OSIZWENI TO NEWCASTLE MALL. FROM OSIZWENI TAXI RANK PICK UP PASSENGERS AT OBI STREET, LEFT TO P483, PICK UP PASSENGERS REACH THE PLACE CALLED NINE MILES, PICK UP PASSENGERS, PASS MADADENI INTERSECTION, LEFT TO N11, PICK AND DROP UP PASSENGERS, RIGHT TO ALLEN STREET, LEFT TO NEWCASTLE MALL AND RETURN ON THE SAME ROUTE.



transport

Department:
Transport
Province of KwaZulu-Natal

GAZETTE

LGKZNG18-2019-AUG

REGION: ALL

1) Application Number: APP0109341	2) Gazette Number: LGKZNG18-2019-AUG
3) Applicant: UJ MNTAMBO ID NO. 5707100265086 Association: OSIZWENI UTRECHT B.TAXI ASSOCIATION	4) Applicant Address: P O BOX 51724 OSIZWENI KWAZULU-NATAL 2952
5) Existing Licence Holder: NOT APPLICABLE ID NO. NOT APPLICABLE	6) Existing Licence Holder Address: NOT APPLICABLE
7) Type of application: ADD AUTHORISATIONS/ROUTES	8) Operating Licence Number: LGKZN0103000384
9) Vehicle Type: MINIBUS	10) 1 X 14 (SEATED) + 0 (STANDING)
11) Region: AMAJUBA	
12.1	<p>K2NPR320008820L98665 - OSIZWENI TO NEWCASTLE MALL.</p> <p>FROM OSIZWENI TAXI RANK PICK UP PASSENGERS AT OBI STREET, LEFT TO P483, PICK UP PASSENGERS REACH THE PLACE CALLED NINE MILES, PICK UP PASSENGERS, PASS MADADENI INTERSECTION, LEFT TO N11, PICK AND DROP UP PASSENGERS, RIGHT TO ALLEN STREET, LEFT TO NEWCASTLE MALL AND RETURN ON THE SAME ROUTE.</p>



transport

Department:
Transport
Province of KwaZulu-Natal

GAZETTE

LGKZNG18-2019-AUG

REGION: ALL

1) Application Number: APP0113329	2) Gazette Number: LGKZNG18-2019-AUG
3) Applicant: KG MIYA ID NO. 4209075129083 Association: CATOR-MANOR TAXI ASSOCIATION	4) Applicant Address: 2256 FAST TREK EAST CATO MANOR, MAYVILLE DURBAN KWA-ZULU NATAL 4091
5) Existing Licence Holder: NOT APPLICABLE ID NO. NOT APPLICABLE	6) Existing Licence Holder Address: NOT APPLICABLE
7) Type of application: NEW OPERATING LICENCE	8) Operating Licence Number: LGKZN1303000258
9) Vehicle Type: MINIBUS TAXI	10) 1 X 9-16 (SEATED) + 0 (STANDING)
11) Region: DURBAN CENTRAL	
12.1	<p>21004R21004R00047783 - DURBAN METRO TO DURBAN METRO</p> <p>INWARD JOURNEY FROM RANK NO.70 (DUNBAR ROAD) CATO MANOR TO DURBAN (CANONGATE SOUTH TAXI RANK)</p> <p>FROM RANK NO.70 ON DUNBAR ROAD, ALONG DUNBAR ROAD, RIGHT INTO WIGGINS ROAD, LEFT INTO BELLAIR ROAD, RIGHT INTO JAN SMUTS HIGHWAY, LEFT INTO BRICKFIELD ROAD, LEFT INTO RANGLES ROAD, LEFT INTO AN ON-RAMP TO THE WESTERN FREEWAY, (N3), EASTBOUND, (N3), ALONG THE N3, LEFT INTO AN OFF-RAMP TO BEREA ROAD NORTH, ALONG BEREA ROAD NORTH, INTO OLD DUTCH ROAD, RIGHT INTO MARKET ROAD, RIGHT INTO LEOPOLD STREET, INTO CANONGATE ROAD AND PROCEED TO THE END POINT AT CANONGATE SOUTH TAXI RANK.</p> <p>RETURN JOURNEY FROM CANONGATE ROAD SOUTH TAXI RANK (DURBAN) TO STARTING POINT: RANK NO:70 (DUNBAR ROAD) CATO MANOR.</p> <p>INTO CANONGATE ROAD, INTO WESTERN FREEWAY (N3), WESTBOUND, LEFT INTO AN OFF-RAMP TO BRICKFIELD ROAD, LEFT INTO BRICKFIELD ROAD, RIGHT INTO JAN SMUTS HIGHWAY, LEFT INTO BELLAIR ROAD, RIGHT INTO WIGGINS ROAD, LEFT INTO DUNBAR ROAD, ALONG DUNBAR ROAD AND PROCEED TO RANK NO:70 ON DUNBAR ROAD.</p> <p>RETURN JOURNEY FROM VICTORIA STREET TAXI STOP TO STARTING POINT: RANK NO:70 (DUNBAR ROAD) CATO MANOR.</p> <p>FROM PICK UP POINT ON VICTORIA STREET, RIGHT INTO QUEEN STREET, RIGHT INTO RUSSEL STREET, LEFT INTO LEOPOLD STREET, INTO CANONGATE ROAD, INTO THE WESTERN FREEWAY (N3) WESTBOUND, LEFT INTO AN OFF-RAMP TO BRICKFIELD ROAD, LEFT INTO BRICKFIELD ROAD, RIGHT INTO JAN SMUTS HIGHWAY, LEFT INTO BELLAIR ROAD, RIGHT INTO WIGGINS ROAD, LEFT INTO DUNBAR ROAD, ALONG DUNBAR ROAD AND PROCEED TO RANK NO:70 ON DUNBAR ROAD.</p>
12.2	<p>21004R21004R00047727 - CATO MANOR TO DURBAN</p> <p>ROUTE 2</p> <p>INWARD JOURNEY FROM RANK NO. 70 (DUNBAR ROAD) CATO MANOR TO DURBAN (VICTORIA STREET TAXI STOP)</p> <p>FROM RANK NO.70 ON DUNBAR ROAD, ALONG DUNBAR ROAD, RIGHT INTO WIGGINS ROAD, LEFT INTO BELLAIR ROAD, RIGHT INTO JAN SMUTS HIGHWAY, LEFT INTO BRICKFIELD ROAD, LEFT INTO RANGLES ROAD, LEFT INTO AN ONRAMP TO THE WESTERN FREEWAY (N3), EASTBOUND, ALONG THE N3, LEFT INTO AN OFF-RAMP T BEREA ROAD NORTH, RIGHT INTO BOTANIC GARDENS ROAD, LEFT INTO BEREA ROAD SOUTH, INTO BEREA ROAD INTO WEST STREET LEFT INTO FIELD STREET LEFT INTO QUEENS STREET RIGHT INTO VICTORIA STREET TO THE END OF POINT ON VICTORIA STREET OPPOSITE SOLDIERS WAY BUS RANK.</p> <p>ALTERNATIVE - ROUTE FROM RANK NO.70 ON DUNBAR ROAD ALONG DUNBAR ROAD, LEFT INTO BOOTH ROAD INTO FRANCOIS ROAD, LEFT INTO UMBILO ROAD [RIGHT INTO BEREA ROAD INTO WEST STREET OR INTO GALE STREET, RIGHT INTO MOORE ROAD, LEFT INTO WARWICK AVENUE (ALONG WARWICK AVENUE, LEFT INTO CANONGATE ROAD AND PROCEED TO CANONGATE SOUTH TAXI RANK) OR (RIGHT INTO WEST STREET)] - LEFT INTO FIELD STREET, LEFT INTO QUEEN STREET, RIGHT INTO VICTORIA STREET TO THE END POINT ON VICTORIA STREET OPPOSITE SOLDIERS WAY BUS RANK.</p> <p>RESTRICTED FROM PICKING UP ALONG BEREA ROAD SOUTH AND WEST STREET</p>



transport

Department:
Transport
Province of KwaZulu-Natal

GAZETTE

LGKZNG18-2019-AUG

REGION: ALL

12.3	<p>239GUT20018400047779 - PUTNEY PLACE (ENSIMBINI) TO DURBAN TAXI RANK</p> <p>ENSIMBINI (PUTNEY PLACE) TO DURBAN (VICTORIA STREET TAXI STOP).</p> <p>FROM THE STARTING POINT AT THE INTERSECTION OF NUBIAN AVENUE AND PUTNEY PLACE/STAFFORD CRESCENT, ALONG NUBIAN AVENUE, LEFT INTO BOROUGH ROAD, LEFT INTO DUNBAR ROAD, RIGHT INTO WIGGINS ROAD, LEFT INTO BELLAIR ROAD, RIGHT INTO JAN SMUTS HIGHWAY LEFT INTO BRICKFIELD ROAD, LEFT INTO RANGLES ROAD, LEFT INTO AN ON-RAMP TO THE WESTERN FREEWAY (N3) EASTBOUND, ALONG THE N3, LEFT INTO AN OFF-RAMP TO BEREA ROAD NORTH, RIGHT INTO BOTANIC GARDENS ROAD, LEFT INTO BEREA ROAD SOUTH, INTO BEREA ROAD INTO WEST STREET, LEFT INTO FIELD STREET, LEFT INTO QUEENS STREET, RIGHT INTO VICTORIA STREET TO THE END POINT OF VICTORIA STREET OPPOSITE SOLDIER'S WAY BUS RANK.</p> <p>ALTERNATIVE</p> <p>FROM THE STARTING POINT AT THE INTERSECTION OF NUBIAN AVENUE AND PUTNEY PLACE/STAFFORD CRESCENT, ALONG NUBIAN AVENUE, RIGHT INTO BOROUGH ROAD, RIGHT INTO DUNBAR ROAD, LEFT INTO BOOTH ROAD, INTO FRANCOIS ROAD, LEFT INTO UMBILO ROAD (RIGHT INTO BEREA ROAD INTO WEST STREET OR INTO GALE STREET, RIGHT INTO MOORE ROAD, LEFT INTO WARWICK AVENUE (ALONG WARWICK AVENUE, LEFT INTO CANONGATE ROAD AND PROCEED TO CANONGATE SOUTH TAXI RANK) OR RIGHT INTO WEST STREET) LEFT INTO FIELD STREET, LEFT INTO QUEEN STREET, RIGHT INTO VICTORIA STREET TO THE END POINT ON VICTORIA STREET OPPOSITE SOLDIER'S WAY BUS RANK. INWARD JOURNEY - FROM ENSIMBINI (PUTNEY PLACE) TO DURBAN (CANONGATE SOUTH TAXI RANK) FROM THE STARTING POINT AT THE INTERSECTION OF NUBIAN AVENUE AND PUTNEY PLACE/STAFFORD CRESCENT, ALONG NUBIAN AVENUE, LEFT INTO BOROUGH ROAD, LEFT INTO DUNBAR ROAD, RIGHT INTO WIGGINS ROAD, LEFT INTO AN ON-RAMP TO THE WESTERN FREEWAY (N3), EASTBOUND, ALONG THE N3, LEFT INTO AN OFF-RAMP TO BEREA ROAD NORTH, INTO OLD DUTCH ROAD, RIGHT INTO MARKET ROAD, RIGHT INTO LEOPOLD STREET, INTO CANONGATE ROAD AND PROCEED TO THE END POINT AT CANONGATE ROAD SOUTH TAXI RANK.</p> <p>RESTRICTED FROM PICKING UP ALONG BEREA ROAD SOUTH AND WEST STREET.</p> <p>RETURN</p> <p>FROM CANONGATE SOUTH TAXI RANK (DURBAN) TO: ENSIMBINI (PUTNEY PL.) INTO CANONGATE ROAD, INTO THE WESTERN FREEWAY, (N3), WESTBOUND LEFT INTO AN OFF-RAMP TO BRICKFIELD ROAD, LEFT INTO BRICKFIELD ROAD, RIGHT INTO JAN SMUTS HIGHWAY, LEFT INTO BELLAIR ROAD, RIGHT INTO WIGGINS ROAD, LEFT INTO DUNBAR ROAD, RIGHT INTO BOROUGH ROAD, RIGHT INTO NUBIAN AVENUE AND PROCEED TO THE END POINT AT THE INTERSECTION OF NUBIAN AVENUE AND PUTNEY PLACE AND STAFFORD CRESCENT.</p> <p>RETURN JOURNEY - FROM VICTORIA STREET TAXI STOP TO STARTING POINT: ENSIMB.</p>
12.4	<p>21004R21004R00047785 - CATO MANOR (DUNBAR ROAD) TO DURBAN (CANNON GATE SOUTH)</p> <p>FROM RANK NO.70 DUNBAR ROAD, ALONG DUNBAR ROAD, CROSS OVER BOOTH ROAD, INTO RIDGE VIEW ROAD, LEFT INTO SUNDERLAND ROAD, LEFT INTO UMKUBAAN DRIVE, RETURN ALONG UMKUBAAN DRIVE, RIGHT INTO RIDGE VIEW ROAD, RIGHT INTO BOOTH ROAD, LEFT INTO BELLAIR ROAD, AND PROCEED ALONG BELLAIR ROAD TO THE RANK ON BELLAIR ROAD, AND PROCEED ALONG BELLAIR ROAD, RIGHT INTO JAN SMUTS HIGHWAY, LEFT INTO BRICKFIELD ROAD, LEFT INTO RANGLES ROAD, LEFT INTO AN ON-RAMP TO THE WESTERN FREEWAY (N3), EASTBOUND, ALONG THE N3, LEFT INTO AN OFF-RAMP TO BEREA ROAD NORTH INTO OLD DUTCH ROAD, RIGHT INTO MARKET STREET, RIGHT INTO LEOPOLD STREET, INTO CANONGATE SOUTH TAXI RANK.</p> <p>ALTERNATIVE</p> <p>RIGHT INTO BOTANIC GARDENS ROAD, LEFT INTO BEREA ROAD SOUTH, INTO BEREA ROAD, INTO WEST STREET, LEFT INTO FIELD STREET, LEFT INTO QUEEN STREET, RIGHT INTO VICTORIA STREET TO THE END POINT ON VICTORIA STREET OPPOSITE SOLDIER'S WAY BUS RANK AND RETURN AS PER 4.2 OR 4.4</p> <p>RETURN</p> <p>FROM VICTORIA STREET TAXI STOP TO STARTING POINT: RANK NO: 70 (DUNBAR ROAD) CATO MANORS.</p> <p>FROM PICK UP POINT ON VICTORIA STREET, RIGHT INTO QUEEN STREET, RIGHT INTO RUSSEL STREET, LEFT INTO LEOPOLD STREET, INTO CANONGATE ROAD INTO THE WESTERN FREEWAY (N3), WESTBOUND, LEFT INTO AN OFF-RAMP TO BRICKFIELD ROAD, LEFT INTO BRICKFIELD, RIGHT INTO JAN SMUTS HIGHWAY, LEFT INTO BELLAIR ROAD, RIGHT INTO WIGGINS ROAD, LEFT INTO DUNBAR ROAD, ALONG DUNBAR ROAD AND PROCEED TO RANK NO: 70 DUNBAR.</p> <p>INTO GALE STREET, RIGHT INTO MOORE ROAD, LEFT INTO WARWICK AVENUE, [ALONG WARWICK AVENUE, LEFT INTO CANONGATE ROAD AND PROCEED TO CANONGATE SOUTH TAXI RANK] AND RETURN AS PER 4.2</p> <p>FROM CANONGATE SOUTH TAXI RANK, INTO CANONGATE ROAD, INTO WESTERN FREEWAY N3, WESTBOUND, LEFT INTO CANONGATE ROAD, INTO AN OFF-RAMP TO BRICKFIELD ROAD, RIGHT INTO JAN SMUTS HIGHWAY, LEFT INTO BELLAIR ROAD PROCEED LEFT INTO BOOTH ROAD, LEFT INTO RIDGE VIEW ROAD, LEFT INTO SUNDERLAND ROAD, LEFT INTO UMKUBAAN DRIVE, RETURN ALONG UMKUBAAN DRIVE, RIGHT INTO RIDGE VIEW ROAD, ACROSS BOOTH ROAD INTO DUNBAR ROAD AND PROCEED TO RANK NO: 70 ON DUNBAR ROAD.</p>



transport

Department:
Transport
Province of KwaZulu-Natal

GAZETTE

LGKZNG18-2019-AUG

REGION: ALL

1) Application Number: APP0113510	2) Gazette Number: LGKZNG18-2019-AUG
3) Applicant: MF NGUBANE ID NO. 5707125744081 Association: NOT AVAILABLE	4) Applicant Address: P O BOX 77 DONNYBROOK KWA-ZULU NATAL 3237
5) Existing Licence Holder: NOT APPLICABLE ID NO. NOT APPLICABLE	6) Existing Licence Holder Address: NOT APPLICABLE
7) Type of application: NEW OPERATING LICENCE	8) Operating Licence Number: NOTAVAILABLE
9) Vehicle Type: OTHER	10) 1 X 15 (SEATED) + 0 (STANDING)
11) Region: UMGUNGUNDLOVU	
<p>12.1 KZPRERC2791346 - SCHOLARS AND THEIR PERSONAL EFFECTS: LOT 131 HELIOS ROAD, ORIBI VILLAGE PMB TO ASHBURTON PRIMARY SCHOOL LOT 131 HELIOS ROAD, ORIBI VILLAGE PMB, AT 06:30 I PICK UP SIX (6) CHILDREN AT THE GATE THEN I TURN RIGHT TO HELIOS ROAD, TURN LEFT AT JUNO ROAD AND PICK UP ONE (1) CHILD THEN TURN RIGHT TO ORIBI ROAD TURN RIGHT TO WASHINGTON ROAD AND PROCEED THEN TURN LEFT TO FIR TREE, TURN LEFT TO WATSONA ROAD TURN LEFT TO MIMOSA ROAD (TO CLELAND) TURN LEFT TO ACCASIO ROAD AND PICK UP ONE (1) CHILD AT THE END OF THE ROAD AND MAKE U-TURN BACK WITH THE SAME ROUTE TILL I TURN RIGHT TO FIR TREE, TURN LEFT TO C.B DOWNES ROAD TOWARDS POLLY SHORTS AND PICK UP TWO CHILDREN AT THE GATE PER CHILD. GO DOWN PASSING POLLY SHORTS ALONG OLD MAIN ROAD TO ASHBURTON PICK UP TWO (2) CHILDREN TO NORTHVIEW AVENUE T- JUNCTION AND TURN LEFT OPPOSITE ASHBURTON PICK N PAY AND PROCEED ABOUT ONE KILOMETRE AND PICK UP THREE CHILDREN AND MAKE A U-TURN BACK TO THE SAME ROUTE PASSING OLD MAIN ROAD INTERSECTION TO WALLY HAYWARD ROAD TILL THE END OF TAR ROAD PROCEED ALONG GRAVEL ROAD TILL I REACH ASHBURTON PRIMARY SCHOOL AT 07:05. AFTERNOON I LEAVE ASHBURTON PRIMARY SCHOOL BACK HOME AT 14:45 (GRAVEL ROAD) ALONG WALLY HAYWARD ROAD, CROSS OLD DURBAN ROAD INTERSECTION PROCEED WITH WALLY HAYWARD ROAD ABOUT ONE KILOMETRE AND DROP OFF THREE (3) CHILDREN THEN MAKE A U-TURN BACK TO THE SAME ROUTE TILL I TURN RIGHT ONTO OLD MAIN ROAD DROP OFF TWO (2) KIDS ONTO NORTHVIEW AVENUE THEN PROCEED TO POLLY SHORTS AND DROP OFF TWO KIDS ALONG C.B DOWNES TILL I TURN RIGHT TO FIR TREE, TURN LEFT TO WATSONA TURN LEFT TO MIMOSA ROAD THEN TURN LEFT TO ACCASIO ROAD DROP OFF ONE CHILD AND MAKE U-TURN BACK ONTO THE SAME ROUTE TURN RIGHT TO FIR TREE TURN RIGHT ONTO C.B DOWNES DOWN WARD ONTO WASHINGTON ROAD AND PROCEED THEN TURN LEFT TO ORIBI ROAD AND TURN LEFT TO JUNO ROAD AND DROP OFF ONE CHILD THEN TURN TO HELIOS ROAD AND DROP OFF SIX (6) CHILDREN AT 15:20. PUPILS DROPPED OFF AT HIS OR HER GATE. MORNING 2ND TRIP I LEAVE ASHBURTON PRIMARY SCHOOL TO PICK UP POINT AT 07:10 ALONG WALLY HAYWARD ROAD TURN LEFT TO OLD DURBAN ROAD TOWARDS POLLY SHORTS TURN LEFT AT THE 1ST ROBOT TO MKHONDENI ALONG SHORTTS RETREAT ROAD PICK UP FIFTEEN (15) CHILDREN AT THE BUS STOP AT 07:20 THEN RETURN ALONG SHORTTS RETREAT ROAD TURN RIGHT ONTO OLD DURBAN MAIN ROAD AND PROCEED THEN TURN RIGHT ALONG WALLY HAYWARD ROAD TILL THE END OF THE TAR ROAD ONTO GRAVEL ROAD UNTIL ASHBURTON PRIMARY SCHOOL JUST NEXT TO THE ROAD ALONG THE ROAD AT 07:45 I LEAVE ASHBURTON PRIMARY SCHOOL BACK ONTO GRAVEL ROAD AT 14:00 ALONG WALLY HAYWARD ROAD TURN LEFT TO OLD DURBAN MAIN ROAD PROCEED TO POLLY SHORTS TURN LEFT AT THE FIRST ROBOT TOWARDS MKHONDENI TO SHORTTS RETREAT ROAD AND DROP OFF FIFTEEN (15) CHILDREN AT THE SAME BUS STOP AT 14:25 IN FRONT OF THEIR LOW COST HOUSES (SHACKS).</p>	



transport

Department:
Transport
Province of KwaZulu-Natal

GAZETTE

LGKZNG18-2019-AUG

REGION: ALL

1)	Application Number: APP0113950	2)	Gazette Number: LGKZNG18-2019-AUG
3)	Applicant: BD BIYELA ID NO. 6007065721085 Association: PINETOWN TAXI OWNERS ASSOC.(HILL STREET)	4)	Applicant Address: 412 MAQADINI RESEVE RD BOTHAS HILL 3610
5)	Existing Licence Holder: NOT APPLICABLE ID NO. NOT APPLICABLE	6)	Existing Licence Holder Address: NOT APPLICABLE
7)	Type of application: NEW OPERATING LICENCE	8)	Operating Licence Number: NOTAVAILABLE
9)	Vehicle Type: MINIBUS	10)	1 X 15 (SEATED) + 0 (STANDING)
11)	Region: DURBAN WEST		
12.1	<p>2206RK21004R00049630 - PINETOWN TO DURBAN</p> <p>FROM LINK ROAD TAXI RANK IN PINETOWN, LEFT INTO FORD ROAD, INTO CHAPEL STREET, RIGHT INTO CROMPTON STREET, LEFT INTO UNDERWOOD ROAD ALONG BARTLETT ROAD, STAPPLETON ROAD, ENTABENI ROAD AND CARVELL ROAD TO MAIN ROAD (M5) AND PROCEED ALONG M5 WHICH BECOMES SARNIA ROAD INTO UMBILO (R102), RIGHT INTO BEREA ROAD, INTO LANCERS ROAD, LEFT INTO WARWICK AVENUE, RIGHT INTO ALICE STREET, RIGHT INTO SOLDIERS WAY, LEFT INTO COMMERCIAL ROAD, LEFT INTO ALIWA STREET, LEFT INTO ORDANCE ROAD, INTO LEOPOLD STREET, LEFT INTO MARKET ROAD AND PROCEED TO RANK 95 ON MARKET ROAD.</p> <p>RETURN.</p> <p>1.1. FROM RANK 95 IN MARKET ROAD, LEFT INTO MOORE ROAD, RIGHT INTO (M4) SOUTHERN FREEWAY, TAKE OFF RAMP RIGHT INTO M7 (EDWIN SWALES DRIVE), RIGHT INTO SARNIA ROAD (M5) TO ROSSBURGH TAXI RANK 95 AND RETURN ALONG SARNIA ROAD (M5) WHICH BECOMES MAIN ROAD, UNDERWOOD ROAD, LEFT INTO OLD MAIN ROAD, LEFT INTO MOODIE STREET, RIGHT INTO HILL STREET, LEFT INTO LINK ROAD AND PROCEED TO THE LINK ROAD TAXI RANK IN PINETOWN.</p> <p>ALTERNATIVE.</p> <p>1.2. FROM RANK 95 IN MARKET ROAD FOLLOW THE SAME ROUTE AS IN 1.1 UP TO THE INTERSECTION BETWEEN SARNIA AND STELLA ROAD THEN PROCEED LEFT INTO AND ALONG STELLA ROAD UNTIL ITS JUNCTION WITH SARNIA ROAD AND PROCEED TO LINK ROAD TAXI RANK AS IN 1.1.</p>		
12.2	<p>2206RK21004R00049691 - PINETOWN TO DURBAN.</p> <p>5.1. FROM HILL STREET TAXI RANK, INTO HILL STREET, INTO ANDERSON ROAD, LEFT INTO OLD MAIN ROAD (M31) AND PROCEED TO JOIN INTO M13 AND PROCEED TO JOIN N3 TO DURBAN. UPON ENTERING DURBAN PROCEED LEFT TO BRICK FIELD ROAD TO DROP OFF ONLY AND RETURN INTO N3 AND TURN LEFT OFF THE N3 AT TOLLGATE TO DROP OFF ONLY. RETURN ONTO N3 AND PROCEED TO OLD DUTCH ROAD, TURN RIGHT INTO MARKET ROAD AND PROCEED TO RANK 122 TO DROP OFF AND PICK UP PASSENGERS. RETURN TO N3 AND PROCEED ALONG BEREA ROAD SOUTH TO JAN SMUTS HIGHWAY AND PROCEED ALONG M13 INTO OLD MAIN ROAD (M31) AND TURN LEFT INTO ANDERSON STREET OR MOODIE STREET TO THE RANK IN HILL STREET.</p> <p>ALTERNATIVE 1.</p> <p>5.2. FROM PINETOWN TAXI RANK, INTO HILL STREET, INTO ANDERSON ROAD, RIGHT INTO OLD MAIN ROAD (M31) AND PROCEED ALONG (M31 TO M13 BECOMING JAN SMUTS HIGHWAY, LEFT INTO BEREA ROAD NORTH AND PROCEED TO OLD DUTCH ROAD, RIGHT INTO MARKET ROAD TO RANK 122 AND RETURN ALONG THE SAME ROUTE IN REVERSE.</p>		
12.3	<p>2206RK22065P00049688 - PINETOWN TO HAMMARSDALE</p> <p>1.1. FROM PINETOWN HILL STREET TAXI RANK TURN RIGHT HILL STREET THEN JOINING ANDERSON ROAD - TURN LEFT AT THE ROBOT INTO OLD MAIN RD, RIGHT INTO M13 PROCEED TO KLOOF TAXI STOP-DROPPING -TO GILLITS TAXI STOP DROPPING AND PICKING UP PASSENGERS- TO EMBERTON TAXI STOP DROPPING AND PICKING UP PASSENGERS -TO POLO PONY TAXI STOP DROPPING AND PICKING UP PASSENGERS JOIN N3- TO CLIFFDALE TAXI STOP DROPPING AND PICKING UP PASSENGERS -ON THE N3 AT THE HAMMARSDALE INTERCHANGE TURN LEFT INTO P385 PASS WALLERS GARAGE TAXI STOP DROPPING AND PICKING UP PASSENGERS-HAMMARSDALE (WEBBER) TAXI STOP DROPPING AND PICKING UP PASSENGERS-CROSS THE BRIDGE TOWARDS MPUMALANGA T/SHIP TURN LEFT TO UNIT 6(H) TAXI STOP DROPPING AND PICKING UP PASSENGERS- TO UNIT 3 (C) TAXI STOP DROPPING AND PICKING UP PASSENGERS UNIT 4(D) TAXI STOP DROPPING AND PICKING UP PASSENGERS-UNIT 1 (A), BACK TO MPUMALANGA TAXI RANK DROPPING AND PICKING UP PASSENGERS AND RETURN TO PINETOWN TAXI RANK ALONG THE SAME ROUTE.</p> <p>NB : ROUTE TO BE OPERATED STRICTLY IN ACCORDANCE WITH AGREEMENT WITH MPUMALANGA TAXI ASSOCIATION – LIMITED TO 37 VEHICLES PER DAY.</p> <p>1.2 PINETOWN TAXI RANK TO HAMMARSDALE INDUSTRIAL AREA.</p> <p>FROM PINETOWN HILL STREET TAXI RANK, RIGHT HILL STREET THEN JOINING ANDERSON ROAD TURN LEFT INTO OLD MAIN RD PROCEED AND TURN RIGHT INTO M13 PASS KLOOF, DROPPING AND PICKING UP PASSENGERS, TO MAYTIME, DROPPING AND PICKING UP PASSENGERS, TO GILLITS DROPPING AND PICKING UP PASSENGERS, TO EMBERTON DROPPING AND PICKING UP PASSENGERS, TO POLO PONY DROPPING AND PICKING UP PASSENGERS- JOINING N3 CLIFFDALE TAXI STOP DROPPING AND PICKING UP PASSENGERS, AND RETURN TO N3 AND PROCEED TO HAMMARSDALE INTERCHANGE, LEFT INTO P385 DROPPING AND PICKING UP PASSENGERS, TO WALLERS GARAGE, DROPPING AND PICKING UP PASSENGERS, TURN LEFT TOWARDS HAMMARSDALE INDUSTRIAL AREA, DROPPING AND PICKING UP PASSENGERS, TURN RIGHT TO HAMMARSDALE SHOPPING CENTRE DROPPING AND PICKING UP PASSENGERS, TURN RIGHT TO UMLABA VILLAGE, DROPPING AND PICKING UP PASSENGERS, RETURN BACK TO PINETOWN ALONG THE SAME ROUTE DROPPING AND PICKING UP PASSENGERS AND RETURN ALONG THE SAME ROUTE IN REVERSE.</p> <p>NB : ROUTE TO BE OPERATED STRICTLY IN ACCORDANCE WITH AGREEMENT WITH MPUMALANGA TAXI ASSOCIATION – LIMITED TO 37 VEHICLES PER DAY.</p>		
12.4	<p>2206RK2206L700049690 - 4. PINETOWN TO SPRINGFIELD PARK.</p> <p>FROM HILL STREET TAXI RANK INTO HILL STREET, INTO ANDERSON ROAD, RIGHT INTO OLD MAIN ROAD (M31) LEFT INTO ST. JOHNS AVENUE (M19), PROCEED ALONG M19 TO THE INTERSECTION WITH N2. TURNS LEFT SERVICE ROAD, RIGHT INANDA ROAD (M21) AND PROCEED TO SPRINGFIELD INDUSTRIAL PARK ALONG PALMFIELD ROAD (PICK UP AND DROP OFF) AND RETURN ALONG THE SAME ROUTE TO PINETOWN IN REVERSE.</p> <p>NB: NO RANKING IS PERMITTED IN SPRINGFIELD AND PASSENGERS MAY ONLY BE PICKED UP AND OR SET AT DESIGNATED TAXI STOPS.</p>		
12.5	<p>2206RK2206RK00144121 - PINETOWN TO WESTWOOD MALL VIA WESTVILLE NORTH.</p> <p>FROM PINETOWN HILL STREET NO 580 RIGHT INTO ANDERSON ROAD RIGHT INTO OLD MAIN ROAD, PROCEED TO COWIES HILL JOIN M13, PICK UP AND DROP OFF ALONG THE ROUTE E.G. WESTVILLE CENTRE AND RETURN LEFT INTO UNIVERSITY ROAD / ESSEX TERRANCE INTO WESTWOOD MALL RANK AND RETURN.</p>		



transport

Department:
Transport
Province of KwaZulu-Natal

GAZETTE

LGKZNG18-2019-AUG

REGION: ALL

12.6	2206RK2206RK00144122 - PINETOWN TO UNIVERSITY OF KWAZULU NATAL VIA WESTVILLE. FROM HILL STREET TAXI RANK, RIGHT INTO ANDERSON, RIGHT INTO OLD MAIN ROAD, PROCEED TO COWIES HILL AND JOIN M13, DROP AND PICK UP PASSENGERS AT WESTVILLE CENTRE AND PROCEED STRAIGHT TO UNIVERSITY WESTVILLE CAMPUS AND RETURN USING THE SAME ROUTE. CONDITIONS NO DROPPING OR PICKING UP OF PASSENGERS OUTSIDE WESTWOOD MALL (UNIVERSITY ROAD/ESSEX TERRACE) ON RETURN TRIP.
12.7	2206RK2206SA00049693 - PINETOWN TO PHOENIX FROM PINETOWN HILL STREET TAXI RANK TURN RIGHT INTO HILL STREET, JOINING ANDERSON ROAD, RIGHT INTO OLD MAIN ROAD PICKING UP PASSENGERS, TURN LEFT AT ST. JOHNS AVENUE (M19), TURN LEFT INTO N2, INTO THE M41 OFF-RAMP INTO PHOENIX HIGHWAY AND PROCEED TO HILL STREET TAXI RANK IN REVERSE.
12.8	2206RK2209WC00049689 - PINETOWN TO ISIPINGO FROM PINETOWN HILL STREET TAXI RANK SAME AS UMLAZI NMR UP TO N2, LEFT EXIT 154 LEFT INTO GRIMSBY ROAD, PASS CLAIRWOOD HOSPITAL TAXI STOP, DROPPING PASSENGERS-TAKE RIGHT INTO M30/SOUTH COAST ROAD, LEFT INTO PRINCE MCWAYIZENI DRIVE, LEFT INTO OLD SOUTH COAST ROAD, LEFT INTO R102 DROPPING PASSENGERS, BECOMING JEFFELS ROAD, LEFT ALONG JEFFELS ROAD, RIGHT INTO OLD MAIN ROAD AND RANK AT THE INTERSECTION OF OLD MAIN ROAD AND PARDY ROAD. RETURN TRIP: RETURN TO M35/OLD MAIN ROAD, TURN RIGHT INTO R102 AND LEFT INTO N2 AND TAKE LEFT TO N3 TAKE LEFT INTO M13, TAKE LEFT EDEN ROAD, RIGHT M5/ STAPLETON ROAD, LEFT M31/OLD MAIN ROAD, TURN RIGHT INTO ESCOMBE ROAD, DROPPING PASSENGERS AT FRAME TAXI STOP, TURN LEFT TAKE SHEPSTONE ROAD, TURN RIGHT INTO CROMPTON STREET DROPPING PASSENGERS –TURN RIGHT INTO OLD MAIN ROAD, LEFT ANDERSON ROAD, LEFT STANFIELD LANE, RIGHT HILL STREET TAXI RANK.
12.9	KZN601NS116732 - PINETOWN TO WESTMEAD INDUSTRIAL AREA. ROUTE 4: FROM PINETOWN HILL STREET TAXI RANK RIGHT TO ANDERSON ROAD LEFT TO OLD MAIN ROAD RIGHT TO GILLITS ROAD PROCEEDING AND SETTING DOWN PASSENGERS ON THE INDUSTRIES PROCEED TO MOTALA FARM WHICH IS SITUATED ALONG FACTORIES PICK UP AND SET DOWN PASSENGERS DOWN TO ALEXANDER ROAD TO EDGEWOOD COLLEGE RETURN TO OLD MAIN ROAD RIGHT TO ANDERSON ROAD LEFT TO STANFIELD LANE TO PINETOWN HILL STREET TAXI RANK.
12.10	KZN601NS116781 - PINETOWN TO WESTVILLE PRISON FROM PINETOWN HILL STREET TAXI RANK RIGHT TO ANDERSON ROAD, LEFT TO OLD MAIN ROAD, RIGHT TO STAPLETON ROAD, LEFT TO M13, INTO N3, OFF RAMP TO AND TURN RIGHT TO SPINE ROAD, RIGHT TO ACCESS ROAD, TO WESTVILLE PRISON AND RETURN ON THE SAME ROUTE TO PINETOWN HILL STREET TAXI RANK.



transport

Department:
Transport
Province of KwaZulu-Natal

GAZETTE

LGKZNG18-2019-AUG

REGION: ALL

1) Application Number: APP0113952	2) Gazette Number: LGKZNG18-2019-AUG
3) Applicant: TANSNAT COACHLINES (PTY) LTD ID NO. 2001/011994/07 Association: NOT AVAILABLE	4) Applicant Address: PRIVATE BAG X 6628 NEWCASTLE 2940
5) Existing Licence Holder: NOT APPLICABLE ID NO. NOT APPLICABLE	6) Existing Licence Holder Address: NOT APPLICABLE
7) Type of application: NEW OPERATING LICENCE	8) Operating Licence Number: LGKZN0301000268
9) Vehicle Type: BUS	10) 1 X 61 (SEATED) + 19 (STANDING)
11) Region: UTHUKELA	
12.1	KZPRERC2741317 - AS PER TANSNAT COACHLINE BUS ROUTES.



transport

Department:
Transport
Province of KwaZulu-Natal

GAZETTE

LGKZNG18-2019-AUG

REGION: ALL

1) Application Number: APP0113955	2) Gazette Number: LGKZNG18-2019-AUG
3) Applicant: TANSNAT COACHLINES (PTY) LTD ID NO. 2001/011994/07 Association: NOT AVAILABLE	4) Applicant Address: PRIVATE BAG X 6628 NEWCASTLE 2940
5) Existing Licence Holder: NOT APPLICABLE ID NO. NOT APPLICABLE	6) Existing Licence Holder Address: NOT APPLICABLE
7) Type of application: NEW OPERATING LICENCE	8) Operating Licence Number: LGKZN0301000235
9) Vehicle Type: BUS	10) 1 X 65 (SEATED) + 18 (STANDING)
11) Region: UTHUKELA	
12.1	KZPRERC2741317 - AS PER TANSNAT COACHLINE BUS ROUTES.



transport

Department:
Transport
Province of KwaZulu-Natal

GAZETTE

LGKZNG18-2019-AUG

REGION: ALL

1) Application Number: APP0113957	2) Gazette Number: LGKZNG18-2019-AUG
3) Applicant: TANSNAT COACHLINES (PTY) LTD ID NO. 2001/011994/07 Association: NOT AVAILABLE	4) Applicant Address: PRIVATE BAG X 6628 NEWCASTLE 2940
5) Existing Licence Holder: NOT APPLICABLE ID NO. NOT APPLICABLE	6) Existing Licence Holder Address: NOT APPLICABLE
7) Type of application: NEW OPERATING LICENCE	8) Operating Licence Number: LGKZN0301000189
9) Vehicle Type: BUS	10) 1 X 106 (SEATED) + 25 (STANDING)
11) Region: UTHUKELA	
12.1	KZPRERC2741317 - AS PER TANSNAT COACHLINE BUS ROUTES.



transport

Department:
Transport
Province of KwaZulu-Natal

GAZETTE

LGKZNG18-2019-AUG

REGION: ALL

1) Application Number: APP0113959	2) Gazette Number: LGKZNG18-2019-AUG
3) Applicant: BP NTSHALI ID NO. 8905056119086 Association: VRYHEID TAXI ASSOCIATION	4) Applicant Address: P.O BOX 2936 VRYHEID 3100
5) Existing Licence Holder: NOT APPLICABLE ID NO. NOT APPLICABLE	6) Existing Licence Holder Address: NOT APPLICABLE
7) Type of application: NEW OPERATING LICENCE	8) Operating Licence Number: LGKZN0803000621
9) Vehicle Type: MINIBUS	10) 1 X 13 (SEATED) + 0 (STANDING)
11) Region: ZULULAND	
12.1	2100M12206KG10047701 - VRYHEID PLAZA TAXI RANK TO MSAHWENI TAXI RANK FROM VRYHEID PLAZA TAXI RANK TO MSAHWENI TAXI RANK FROM VRYHEID PLAZA TAXI RANK IN VRYHEID INTO STRETCH CRESCENT ROAD, TURN LEFT INTO R69, CONTINUE AND TURN RIGHT INTO P274, CONTINUE AND PASS MNYATHI POST OFFICE AND CONTINUE TO MSAHWENI STORE TAXI RANK AND RETURN.
12.2	2100M12100M100047987 - VRYHEID PLAZA TO SKOLBERG FROM VRYHEID PLAZA TAXI RANK INTO CHURCH STREET, TURN RIGHT INTO EMMET STREET, JOIN R33, CONTINUE WITH THE SAME ROAD AND TURN LEFT INTO SKOLBERG TAXI RANK AND RETURN.
12.3	2207J52100FK10047693 - VRYHEID PLAZA TAXI RANK TO NONGOMA FROM VRYHEID PLAZA TAXI RANK INTO STRETCH CRESCENT ROAD, TURN LEFT INTO R66, CONTINUE WITH THE SAME ROAD, TURN RIGHT INTO R618, PASS NGOME POLICE STATION THEN TURN RIGHT INTO R66, PROCEED ALONG R66 INTO NONGOMA TAXI RANK AND RETURN USING THE SAME ROUTE
12.4	2100M12206YW10047695 - VRYHEID PLAZA TAXI RANK TO MAHLABATHINI FROM PLAZA TAXI RANK INTO CHURCH STREET, INTO R34 CONTINUE WITH THE SAME ROAD TURN LEFT INTO R66 AND CONTINUE WITH R66, THEN TURN RIGHT INTO MAHLABATHINI THEN PROCEED TO MASHONA TAXI RANK AND RETURN USING THE SAME ROUTE
12.5	2100M121005B10047696 - VRYHEID PLAZA TAXI RANK TO EMPANGENI FROM VRYHEID PLAZA TAXI RANK IN VRYHEID INTO STRETCH CRESCENT, TURN LEFT INTO EAST STREET INTO R34 AND CONTINUE WITH THE SAME ROAD, PASS MELMOTH TURN LEFT TO NKWALINI, CONTINUE THE SAME ROAD AND TURN RIGHT INTO EMPANGENI TAXI RANK AND RETURN. RETURN JOURNEY: SAME AS FORWARD JOURNEY.
12.6	2100M12206LS10047697 - VRYHEID PLAZA TAXI RANK TO DURBAN FROM VRYHEID PLAZA TAXI RANK LEFT INTO EAST STREET INTO R34 AND CONTINUE ALONG R34, PASS MELMOTH JOINING R66, PASS ESHOWE, PASS GINGINDLOVU TILL JOIN N2 PROCEED ALONG N2, PASS BALLITO THEN CONTINUE ALONG THE COAST THEN TURN LEFT INTO UMGENI ROAD AND TURN RIGHT INTO LEOPARD STREET THEN JOIN BEREA ROAD, CONTINUE INTO NEW MARKET TURN INTO OLD FORT ROAD THEN TURN LEFT INTO UMGENI ROAD AGAIN INTO NEW DURBAN STATION TAXI RANK AND RETURN. RETURN JOURNEY: SAME AS FORWARD JOURNEY
12.7	2100M12100HB10047698 - VRYHEID PLAZA TO PONGOLA FROM VRYHEID PLAZA TAXI RANK INTO STRETCH CRESCENT, TURN LEFT INTO R69, CONTINUE ALONG R69, PASS LOUWSBURG, CONTINUE ALONG R69 THEN TURN LEFT INTO N2 AND PROCEED UNTIL REACHING PONGOLA TAXI RANK, AND RETURN. RETURN JOURNEY: SAME AS FORWARD.
12.8	2100M12207J810047699 - VRYHEID PLAZA TO PAULPIETTERSBURG. FROM VRYHEID PLAZA TAXI RANK INTO STRETCH CRESCENT ROAD, TURN LEFT INTO R69, TURN LEFT INTO P34/4, CONTINUE WITH THE SAME ROAD AND TURN RIGHT INTO PAULPIETTERSBURG TAXI RANK. RETURN. FROM VRYHEID PLAZA TAXI RANK, INTO CHURCH STREET, TURN RIGHT INTO EMMET STREET, JOIN R33, CONTINUE WITH THE SAME ROAD AND TURN RIGHT INTO PAULPIETTERSBURG TAXI RANK AND RETURN. RETURN JOURNEY: SAME AS FORWARD JOURNEY.
12.9	2100M121004P10047700 - VRYHEID PLAZA TAXI RANK TO DUNDEE. FROM VRYHEID PLAZA TAXI RANK, TURN RIGHT INTO CHURCH STREET, CONTINUE ALONG CHURCH STREET, JOIN R34 BECOMING R33, INTO AND ALONG R33, TURN RIGHT INTO DUNDEE TAXI RANK AND RETURN. RETURN JOURNEY: SAME AS FORWARD JOURNEY.
12.10	2100M12100F510047694 - VRYHEID PLAZA TAXI RANK TO NEWCASTLE. FROM VRYHEID TAXI RANK INTO CHURCH STREET, INTO R33 TURN RIGHT AT BLOOD RIVER, PASS UTRCHT, THEN TURN LEFT INTO R23 THEN TURN RIGHT AND JOINING ALLEN STREET, PROCEED INTO NEWCASTLE TAXI RANK AND RETURN. RETURN JOURNEY: SAME AS FORWARD JOURNEY.



transport

Department:
Transport
Province of KwaZulu-Natal

GAZETTE

LGKZNG18-2019-AUG

REGION: ALL

1) Application Number: APP0113988	2) Gazette Number: LGKZNG18-2019-AUG
3) Applicant: NML MTSHALI ID NO. 7803200495083 Association: NOT AVAILABLE	4) Applicant Address: P.O BOX 15608 OSIZWENI 2952
5) Existing Licence Holder: NOT APPLICABLE ID NO. NOT APPLICABLE	6) Existing Licence Holder Address: NOT APPLICABLE
7) Type of application: NEW OPERATING LICENCE	8) Operating Licence Number: NOTAVAILABLE
9) Vehicle Type: OTHER	10) 1 X 0 (SEATED)
11) Region: AMAJUBA	
12.1	<p>KZPRERC2791591 - SCHOLARS AND THEIR PERSONAL EFFECTS: NO. A1301 SECTION A, OSIZWENI TOWNSHIP TO ZIKO PRIMARY SCHOOL FROM HOUSE NO. A1301 SECTION A OSIZWENI TOWNSHIP TURN RIGHT DRIVE STRAIGHT TO HOUSE A1381 SECTION A OSIZWENI PICK UP 2 LEARNERS. MAKE U-TURN DRIVE STRAIGHT TO HOUSE A1299 SECTION A OSIZWENI PICK UP 1 LEARNER. DRIVE STRAIGHT TO JOIN MAKHANYA ROAD DRIVE STRAIGHT PASS VUYISILE PARK DRIVE STRAIGHT TO HOUSE A1818 SECTION A OSIZWENI PICK UP 1 LEARNER. DRIVE STRAIGHT PASS THUBELIHLE HIGH SCHOOL DRIVE STRAIGHT PASS ANGLICAN CHURCH TURN LEFT DRIVE STRAIGHT A2772 SECTION A OSIZWENI AT ZIKO PRIMARY SCHOOL DROP ALL LEARNERS AT THE SCHOOL GATE AND DRIVE BACK HOME. IN THE AFTERNOON USE THE SAMER ROUTE IN REVERSE PICK UP ALL LEARNERS AT THE SCHOOL GATES AND DROP LEARNERS AT THEIR HOMES.</p>



transport

Department:
Transport
Province of KwaZulu-Natal

GAZETTE

LGKZNG18-2019-AUG

REGION: ALL

1) Application Number: APP0113991	2) Gazette Number: LGKZNG18-2019-AUG
3) Applicant: SC GUMBI ID NO. 8104255515084 Association: NOT AVAILABLE	4) Applicant Address: P.O BOX 50195 OSIZWENI 2952
5) Existing Licence Holder: NOT APPLICABLE ID NO. NOT APPLICABLE	6) Existing Licence Holder Address: NOT APPLICABLE
7) Type of application: NEW OPERATING LICENCE	8) Operating Licence Number: NOTAVAILABLE
9) Vehicle Type: OTHER	10) 1 X 0 (SEATED)
11) Region: UTHUKELA	
12.1	<p>KZPRERC2791640 - SCHOLARS AND THEIR PERSONAL EFFECTS: D 2762 SECTION D, OSIZWENI TOWNSHIP TO AMAJUBA COMBINED SCHOOL STARTING AT HOUSE NUMBER D 2762 SECTION D OSIZWENI TOWNSHIP TURN LEFT TO JOIN SIMUNYE ROAD DRIVE STRAIGHT AND TURN LEFT LOCAL STREET TO SECTION OSIZWENI DRIVE STRAIGHT PASS ZITHUTHUKISE SECONDARY SCHOOL DRIVE STRAIGHT TO HOUSE C1510 SECTION C OSIZWENI PICK UP 3 LEARNERS. DRIVE STRAIGHT AND TURN LEFT PASS 2 STREET AND TURN RIGHT DRIVE STRAIGHT TO HOUSE C1810 SECTION OSIZWENI PICK UP 2 LEARNERS. DRIVE STRAIGHT TO JOIN MAKHESHIN ROAD DRIVE STRAIGHT AND TURN RIGHT ON THE T-JUNCTION DRIVE STRAIGHT TO HOUSE C1134 SECTION C OSIZWENI PICK UP 2 LEARNERS AND DRIVE STRAIGHT TO HOUSE C1184 SECTION C OSIZWENI PICK UP 3 LEARNERS. DRIVE STRAIGHT AND TURN LEFT DRIVE STRAIGHT TO HOUSE C1388 SECTION C OSIZWENI PICK UP 2 LEARNERS. DRIVE STRAIGHT AND TURN RIGHT TO JOIN LONG HOMES ROAD DRIVE STRAIGHT AND TURN LEFT ON THE 3-WAY STOP TO JOIN TOP-RANK ROAD DRIVE STRAIGHT TO B SECTION OSIZWENI. DRIVE STRAIGHT AND TURN RIGHT ON THE 4-WAY STOP DRIVE STRAIGHT TO HOUSE 86843 SECTION B OSIZWENI PICK UP 2 LEARNERS. TURN BACK DRIVE STRAIGHT TO THE 4-WAY STOP AND TURN LEFT TO JOIN THE MAIN ROAD. DRIVE STRAIGHT AND TURN RIGHT TO JOIN NODLELA ROAD AND DRIVE STRAIGHT AND TURN RIGHT, ON THE ROBOT AT NINE MILES TO JOIN MAIN TO NEWCOSFLE TOWN. DRIVE STRAIGHT AND TURN RIGHT ON THE ROBOT NEXT TO CATTEX FILLING STATION TO JOIN MASIPHEPHE ROAD. DRIVE STRAIGHT AND TURN RIGHT ON THE ROBOT TO JOIN MACON ROAD. DRIVE STRAIGHT AND TURN LEFT ON THE 3-WAY JUNCTION TO JOIN ARMCO ROAD DRIVE STRAIGHT PASS AMCOR DAM AND TURN LEFT TO JOIN DRAKENSBURG ROAD. DRIVE STRAIGHT AND TURN RIGHT ON THE ROBOT TO JOIN A.J. VAN ACK STREET DRIVE STRAIGHT TO AMAJUBA COMBINED SCHOOL DROP ALL THE LEARNERS AT THE SCHOOL GATE.</p> <p>IN THE AFTERNOON USE THE SAME ROUTE IN REVERSE PICK UP ALL LEARNERS AT THE SCHOOL GATES AND DROP LEARNERS AT THEIR HOMES.</p>



transport

Department:
Transport
Province of KwaZulu-Natal

GAZETTE

LGKZNG18-2019-AUG

REGION: ALL

1)	Application Number: APP0113997	2)	Gazette Number: LGKZNG18-2019-AUG
3)	Applicant: MM SITHOLE ID NO. 7012125505089 Association: MADADENI TAXI OWNERS ASSOCIATION	4)	Applicant Address: P.O BOX 6450 MADADENI 2951
5)	Existing Licence Holder: NOT APPLICABLE ID NO. NOT APPLICABLE	6)	Existing Licence Holder Address: NOT APPLICABLE
7)	Type of application: NEW OPERATING LICENCE	8)	Operating Licence Number: LGKZN0103000491
9)	Vehicle Type: MINIBUS	10)	1 X 15 (SEATED) + 0 (STANDING)
11)	Region: AMAJUBA		
12.1	2202BR2202BR00047653 - KWAHOFINA ECANAN SECTION TO MADADENI TOWNSHIP FROM KWAHOFINA ECANAN SECTION NEW SETTLEMENT HOUSING AND THE RIVERSIDE PROCEED STRAIGHT ON ROAD BETWEEN SECTION 3 AND RIVERSIDE HOUSING AT FOUR WAY STOP PROCEED STRAIGHT VIA METHODIST CHURCH VIA SECTION 1 CLINIC AND TAXI RANK, TURN RIGHT AT SECTION 1 RANK PROCEED STRAIGHT TURN LEFT AT KWAMAVUSO CORNER HOUSE PROCEED STRAIGHT TURN LEFT AT LUTHERAN CHURCH PROCEED STRAIGHT TURN RIGHT AT EMBONGOLWENI CHURCH, VIA BP GARAGE VIA AMAJUBA DISTRICT OFFICE IKHWEZI SECTION AND VIA SAPS STATION MADADENI AT ROBOT TURN RIGHT TO INGAGANE INTERSECTION, TURN RIGHT AT THE ROBOT CROSSING INGAGANE RIVER VIA MATUKUSA NEW TOWNSHIP AT KEYWAY MOTORS (MASTUKUSA) ROBOT PROCEED STRAIGHT VIA RAILWAY STATION KARBOCHEM, TURN LEFT ENTER ROAD N11 AND TURN RIGHT INTO ALLEN STREET TO NEWCASTLE, VIA ARBOR PARK TOWN HOUSES, PROCEED ON ALLEN STREET ENTER NEWCASTLE, TURN LEFT AT KIRKLAND STREET, TURN RIGHT AT VOORTREKKER STREET PROCEED STRAIGHT ACROSS TERMINUS STREET TAXI RANK RETURN WITH SAME ROUTE TO MADADENI TOWNSHIP. TURN RIGHT AT KEYWAY MOTORS ROBOT INTO ALBERT WESSWLS ROAD VIA EMABHODINI (NEWCASTLE TEXTILE INDUSTRIES AND HEAVY ENGINEERING INDUSTRY), PROCEED STRAIGHT ENGEN GARAGE VIA FOUR WAY STOP PROCEED STRAIGHT, TURN RIGHT AT ROBOT VIA KARDBRO TESTING STATION, TURN RIGHT ENTER HARDWICK STREET, TURN LEFT AT KINGS HOTEL INTO HARDING STREET PROCEED STRAIGHT, TURN RIGHT AT BP GARAGE AND BRADROWS FURTHERS, INTO ALLEN STREET PROCEED STRAIGHT, TURN LEFT AT KIRKLANDS STREET, TURN RIGHT INTO VOORTREKKER STREET PROCEED STRAIGHT ACROSS TERMINUS STREET ENTER NEWCASTLE APPROVED TAXI RANK RETURN WITH SAME ROUTE TO MADADENI TOWNSHIP.		
12.2	2202BR2202BQ00057614 - MADADENI (KWABESTER) TO NEWCASTLE FROM KWABESTER (TURN OFF TO ISCOR), VIA HOSTEL, VIA EGESINI, RIGHT AT ROAD INTERSECTION, RIGHT AT ZENZELE T-JUNCTION (BETWEEN 4 AND 5), VIA WALL TO WALL SHOP, VIA SURGERY, VIA EZINCWADINI, VIA MAZIBUYE TESTING STATION, LEFT OF RIGHT VIA AMAJUBA COLLEGE, VIA MAGISTRATES OFFICE, VIA POLICE STATION, TURN RIGHT AT INGAGANE INTERSECTION AND ROBOT. AT KEYWAY MOORS PROCEED STRAIGHT VIA RAILWAY STATION, VIA KARBOCHEM, TURN LEFT OR ENTER N11 ROAD, TURN RIGHT AT ALLEN STREET, VIA ARBOR PARK, POLICE STATION/NEWCASTLE HIGH SCHOOL, TURN LEFT AT KIRKLAND STREET, TURN RIGHT AT VOORTREKKER STREET PROCEED ACROSS TERMINUS STREET ENTER APPROVED NEWCASTLE TAXI RANK. RETURN WITH SAME ROUTE TO MADADENI TOWNSHIP OR FROM BESTER STOP T-DISJUNCTION (ISCOR PTY LTD), TURN OFF. TURN LEFT AT EMATSHENI AMHOPHE PROCEED STRAIGHT VIA OLD KZT DEPOT, VIA WORLD OF PRAISE CHURCH, TURN RIGHT AT T-JUNCTION, TURN LEFT AT ROBOT BEER WHOLESALE, ENTER ROAD BETWEEN SECTION 2 EAST AND SECTION 5 WEST, TURN RIGHT PROCEED ON ROAD, VIA SECTION 5, AMAJUBA COLLEGE, MAGISTRATES OFFICE AND POLICE STATION PROCEED TO INGAGANE T-JUNCTION, TURN RIGHT TO INGAGANE INTERSECTION. AT KEWAY MOTORS (MATUKUSA) ROBOT PROCEED STRAIGHT VIA RAILWAY STATION KARBOCHEM, TURN LEFT ENTER ROAD 11 AND TURN RIGHT INTO ALLEN STREET TO NEWCASTLE. VIA ARBOR PARK TOWN HOUSES, PROCEED ON ALLEN STREET ENTER NEWCASTLE, TURN LEFT AT KIRKLAND STREET, TURN RIGHT AT VOORTREKKER STREET PROCEED ACROSS TERMINUS STREET ENTER APPROVED NEWCASTLE TAXI RANK. RETURN WITH SAME ROUTE TO MADADENI TOWNSHIP.		
12.3	2202BR2100F500057617 - MADADENI (KWANYEMBE) TO NEWCASTLE FROM N SECTION TAXI RANK KWANYEMBE, TURN RIGHT ENTER P SECTION ENTER ROAD FROM P1 STOP, VIA POST BOX, TURN LEFT AT STAFFORD CLINIC OR RIGHT, TURN RIGHT ENTER M SECTION. TURN RIGHT AT ROAD INTERSECTION VIA DEDANGIFUNDE HIGH SCHOOL, TURN LEFT MUZIKAYISE JUNIOR PRIMARY, TURN RIGHT ENTER L SECTION STRAIGHT TURN LEFT ON ROAD BETWEEN SECTION 7 AND SECTION 6 TO MADADENI BREWERY VIA VIRGINIA SUPERMARKET, VIA MADADENI LIGHT INDUSTRIES, VIA BINDA HARDWARE MOYOMUHLE TAXI RANK AND COMMUNITY CENTRE. AT ROBOT TURN RIGHT ENTER MAIN ROAD P483 FROM NEWCASTLE TO OSIZWENI, BUFFALO FLATS AND UTRECHT TO NEWCASTLE AT INGAGANE ROBOT CROSS-OVER INGAGANE RIVER TURN LEFT AT KEYWAY MOTORS ROBOT INTO ASIPHEPHE ROAD ENTER ALBERT WESSELS ROAD, VIA LIGHT AND TEXTILE INDUSTRIES EMABHODINI TO NEWCASTLE VIA PROTECTION SERVICE TURN RIGHT ALLEN STREET PROCEED TURN LEFT AT KIRKLAND STREET, TURN RIGHT AT VOORTREKKER STREET PROCEED ACROSS TERMINUS STREET, ENTER APPROVED NEWCASTLE TAXI RANK. RETURN WITH SAME ROUTE TO MADADENI TOWNSHIP.		
12.4	2202BR2100F500057618 - MADADENI TO NEWCASTLE FROM R-SECTION TAXI RANK R826 HOUSE RIGHT, ENTER ROAD BETWEEN R-SECTION AND SECTION 6, TURN LEFT RASTA PAZZA SHOP, STRAIGHT, VIA ZENZELE SHOPPING COMPLEX, VIA MADADENI HOSPITAL, TURN RIGHT AT INTERSECTION, VIA CRIPPLE CENTRE AND VIA CIRCUIT OFFICE, VIA AMAJUBA TECHNOLOGY CENTRE, TURN LEFT ENTER SECTION 2, VIA AMAJUBA COLLEGE, VIA MAGISTRATES OFFICES AND MADADENI POLICE SERVICE, TURN LEFT AT INGAGANE INTERSECTION ROBOT ROAD 483, VIA MATUKUSA NEW SETTLEMENT, AT AMATUKUSA ROBOT, TURN RIGHT INTO ASIPHEPHE ROAD, PROCEED STRAIGHT ENTER ALBERT WESSELS ROAD, VIA EMABHODINI TEXTILE AND LIGHT INDUSTRIES. ALTERNATIVE ROUTE FROM EGESINI SECTION 7 R VIA KHULAKAHLE CRÈCHE, VIA MCEBOWOLWAZI PRIMARY SCHOOL, TURN RIGHT AT MCEBOWOLWAZI PRIMARY SCHOOL, TURN LEFT AT L POST OFFICE BOX, TURN LEFT AT HOUSE L597, TURN RIGHT AT MAZULU HIGH SCHOOL, TURN LEFT AT ZENZELE SUPERMARKET, VIA MADADENI HOSPITAL, TURN RIGHT AT ROAD INTERSECTION, VIA CRIPPLE CENTRE, VIA EDUCATION CIRCUIT OFFICE, VIA AMAJUBA TECHNOLOGY, TURN LEFT, ENTER SECTION 2 ROAD, VIA AMAJUBA COLLEGE, VIA MAGISTRATES OFFICE AND SAPS STATION, PROCEED STRAIGHT, VIA IKHWEZI STATION, TURN RIGHT AT ASIPHEPHE ROAD, ENTER ALBERT WESSELS ROAD, VIA AMABHODINI PROCEED STRAIGHT, VIA PROTECTION SERVICES, TURN RIGHT, ENTER ALLEN STREET, PROCEED STRAIGHT, TURN LEFT AT KIRKLAND STREET, TURN RIGHT AT VOORTREKKER STREET, PROCEED ACROSS TERMINAL STREET, ENTER NEWCASTLE APPROVED TAXI RANK AND RETURN WITH SAME ROUTE TO MADADENI SECTION.		
12.5	2202BR2100F500057619 - MADADENI (LISTER FARM) TO NEWCASTLE LISTER FARM/SIZANANI SCHOOL GRAVEL ROAD, VIA SIZAMOKUHELE PRIMARY, VIA FAMILY PACK STORE, TURN RIGHT STRAIGHT, ACROSS THE THEKU RIVER/BUTHELEZI SHOP 1087, VIA HLONIPHANI REST ON THE RIGHT, ENTER P 1 SECTION (MTN ARIAL) BUHLEBOMSHADO SHOP, TURN LEFT AT MKHULUKHULU STORE, TURN RIGHT AT KUSAKUSA/SOMETHING XM SECTION, VIA EYAKHO COMPLEX GO STRAIGHT VIA EKUPHAKAMENI STORE, TURN LEFT AT LOKOTHWAYO BRICK BLOCKS, TURN RIGHT AT EKHAMDUZE LIQUOR STORE L SECTION, VIA MADODA BUTCHERY AND CAFÉ ENTERPRISE, TURN RIGHT AT MADADENI BREWERY VIA VIRGINIA SUPERMARKET, VIA MADADENI LIGHT TEXTILE INDUSTRIES, VIA BINDA BUILDING MATERIAL SUPPLY STORE, STRAIGHT MOYOMUHLE TAXI RANK VIA COMMUNITY CENTRE. AT ROBOT TURN RIGHT ENTER MAIN ROAD FROM NEWCASTLE TO OSIZWENI UTRECHT- STRAIGHT ACROSS INGAGANE RIVER ROBOT TO THE NEXT ROBOT VIA KEYWAY MOTORS, RETURN RIGHT TO ALBERT WESSELS DRIVE OR STRAIGHT, VIA RAILWAY STATION KARBOCHEM OFF-RAMP, TURN LEFT ENTER N11 ABOUT 1 KILOMETER DRIVE TURN RIGHT INTO ALLEN STREET, VIA ARBOR PARK STRAIGHT INTO TOWN (ALLEN STREET) TURN LEFT AT KIRKLAND STREET, TURN RIGHT AND DRIVE ACROSS STREET ENTER APPROVED NEWCASTLE TAXI RANK.		
12.6	2100F52207J510057625 - NEWCASTLE (MADADENI 6) TO VRYHEID FROM NEWCASTLE TAXI RANK AND FROM MADADENI SECTION 6 TO VRYHEID FROM NEWCASTLE TAXI RANK IN NEWCASTLE PROCEED STRAIGHT ACROSS TERMINUS STREET, INTO VOORTREKKER STREET, TURN LEFT AT KIRKLAND STREET, TURN RIGHT AT ALLAN STREET (MAIN STREET) PROCEED STRAIGHT VIA ARBOR PARK SUBURBS, TURN LEFT ENTER N11 ROAD PROCEED STRAIGHT, TURN RIGHT INTO P483 PROCEED STRAIGHT TURN LEFT AT CAVERN ROBOT TO (PICK UP POINT) SECTION 6 RETURN THE SAME ROAD TO CAVERN ROBOT, TURN LEFT AT ROBOT, ENTER P483 ROAD, VIA OSIZWENI TO UTRECHT, TURN RIGHT AT UTRECHT ROAD INTERSECTION ENTER R34 ROAD PROCEED.		



transport

Department:
Transport
Province of KwaZulu-Natal

GAZETTE

LGKZNG18-2019-AUG

REGION: ALL

12.7	2100F52202EN10057626 - NEWCASTLE TO ESTCOURT FROM NEWCASTLE APPROVED TAXI RANK, TURN RIGHT AT VOORTREKKER, TURN LEFT TO KIRKLAND STREET, TURN RIGHT ENTER ALLEN STREET, TURN RIGHT TO N11, TURN LEFT TO HELPMKKAR, TURN TO PETERS ROAD, TURN RIGHT TO COLENSE ROAD, TURN LEFT TO R103, ENTER ALEXANDRA ROAD, TURN RIGHT TO HARDING STREET ENTER APPROVED ESTCOURT TAXI RANK. RETURN WITH THE SAME ROUTE TO NEWCASTLE.
12.8	2100F52100BF10057627 - NEWCASTLE TO LADYSMITH. FROM NEWCASTLE APPROVED TAXI RANK PROCEED ACROSS TERMINUS STREET ENTER VOORTREKKER STREET TURN LEFT AT KIRKLAND STREET, TURN RIGHT ENTER ALLEN STREET, TURN RIGHT TO N11 JOIN CRAWCHAW STREET, TURN LEFT ENTER LADYSMITH APPROVED TAXI RANK RETURN WITH THE SAME ROUTE TO NEWCASTLE.
12.9	2100F52206LS10057629 - NEWCASTLE TO PITERMARITZBURG. FROM NEWCASTLE APPROVED TAXI RANK PROCEED ACROSS TERMINUS STREET, ENTER VOORTREKKER STREET, TURN LEFT TO KIRKLAND STREET, TURN RIGHT ENTER ALLEN STREET, TURN LEFT TO N11, TURN LEFT TO HELPMKKAR ROAD, TURN RIGHT TO PETERS ROAD THROUGH INDUSTRIAL, TURN RIGHT TO COLENSE ROAD, TURN RIGHT TON3, TURN LEFT TO CHURCH STREET, TURN LEFT TO EAST STREET ENTER PIETERMARITZBURG APPROVED TAXI RANK. RETURN WITH THE SAME ROUTE TO NEWCASTLE.
12.10	2100F52206LS10057629 - NEWCASTLE TO DURBAN FROM NEWCASTLE APPROVED TAXI RANK, PROCEED ACROSS TERMINUS STREET, TURN RIGHT AT VOORTREKKER STREET, TURN LEFT INTO KIRKLAND STREET, TURN RIGHT ENTER ALLEN STREET PROCEED STRAIGHT, TURN RIGHT TO N11, TURN LEFT TO HELPMKKAR, TURN RIGHT TO PETERS ROAD, TURN RIGHT TO COLENSE ROAD, TURN LEFT TO R103, TURN LEFT TO N3, TURN LEFT TO ALICE STREET, TURN LEFT TO ALBERT ROAD, TURN RIGHT TO MNGENI ROAD ENTER APPROVED DURBAN TAXI RANK CORNER OF UMNGENI ROAD AND OSBORN ROAD. RETURN WITH THE SAME ROUTE TO NEWCASTLE.
12.11	2202BR2202BR00057631 - MADADENI TO ALL SECTIONS FROM MADADENI SHOPRITE SHOPPING CENTRE TO ALL SECTIONS WITHIN MADADENI TOWNSHIP. PICK AND DROP TO AND FROM AND TURN TO MADADENI SHOPRITE SHOPPING CENTRE.
12.12	2202BQ2100F500057632 - NEWCASTLE TAXI RANK TO NEWCASTLE TOWNLANDS FROM TAXI RANK INTO TERMINUS STREET TURN LEFT AT VOORTREKKER STREET TURN LEFT INTO KIRKLAND STREET, TURN LEFT INTO ALLEN STREET, PROCEED STRAIGHT TURN RIGHT AT DRAKENSBURG DRIVE PROCEED STRAIGHT, VIA MONTE VISTA, TURN LEFT INTO AQUAMARINE DRIVE, TURN RIGHT INTO AMETHYST ROAD PROCEED STRAIGHT TURN RIGHT AT DRAKENSBURG DRIVE, TURN LEFT INTO VICTORIA ROAD PROCEED STRAIGHT VIA AMAJUBA LODGE, CHECKERS SHOPPING CENTRE, TURN RIGHT AT ROBOT INTO ALLEN STREET PICK AND DROP TO AND FROM. RETURN WITH SAME ROUTE TO NEWCASTLE TAXI RANK.
12.13	2100F522076110057639 - NEWCASTLE TO NONGOMA MADADENI TO SECTION 6 IN NEWCASTLE TO NONGOMA. FROM MADADENI SECTION 6 PROCEED STRAIGHT TO CAVAN FARM ROBOT, TURN LEFT ROAD INTERSECTION ENTER P483 ROAD, VIA OSIZWENI TO UTRECHT, TURN RIGHT AT UTRECHT ROAD INTERSECTION ENTER R34 ROAD PROCEED STRAIGHT VIA NHLAZADELO SCHOOL, TURN LEFT AT BLOOD RIVER ENTER R33 AND R34 TO VRYHEID PROCEED STRAIGHT AT CROSS ROADS BEFORE REACHING VRYHEID ON REACHING R34 ROAD PROCEED STRAIGHT VIA BHEKUZULU TOWNSHIP ENTER R69 ROAD LOUWSBURG, PROCEED STRAIGHT VIA DRIEFONTEIN, VIA CORONATION, TURN RIGHT ENTER R618 ROAD VIA NGOME FOREST, VIA BENEDICT HOSPITAL TO NONGOMA TOWN PROCEED STRAIGHT ENTER NONGOMA TAXI RANK, RETURN SAME ROUTE TO MADADENI SECTION 6 AND NEWCASTLE.
12.14	2100F521005B10057640 - NEWCASTLE TO EMPANGENI. FROM MADADENI SECTION 6 AND NEWCASTLE TAXI RANK. FROM NEWCASTLE TAXI RANK PROCEED ACROSS TERMINUS STREET INTO VOORTREKKER STREET, TURN LEFT AT KIRKLAND STREET, TURN RIGHT AT ALLEN STREET PROCEED STRAIGHT VIA ARBOR PARK SUBURB, TURN LEFT INTO N11 ROAD PROCEED STRAIGHT TURN RIGHT TO P483 ROAD VIA BLAUBOSCH OSIZWENI TO UTRECHT, TURN RIGHT AT UTRECHT ROAD INTERSECTION ENTER R34 ROAD PROCEED STRAIGHT TURN LEFT AT BLOODRIVER ENTER R33 ROAD AND R34 PROCEED STRAIGHT VIA STILWATER BP GARAGE ON ROAD TO VRYHEID, TURN RIGHT AT CROSS ROADS BEFORE ENTERING VRYHEID PROCEED ON R34 ROAD VIA VRYHEID PROCEED STRAIGHT VIA MELMOTH, TURN LEFT AT ENKWALINI NDUNDULU AREA PROCEED STRAIGHT ON R34 ENTER EMPANGENI MAIN ROAD TURN RIGHT AT BOXER SHOPPING CENTER ENTER ?A? TAXI RANK EMPANGENI, RETURN SAME ROUTE TO MADADENI SECTION 6 NEWCASTLE.
12.15	2100F582026010057648 - NEWCASTLE TO ERMELO FROM NEWCASTLE TAXI RANK EXIT WITH VOLKTRERKKER STREET AND TURN LEFT TO 34 KIRKLAND STREET AND TURN LEFT TO 31 ALLEN STREET AND TURN LEFT TO JOIN N11 ROAD TO VOLKRUST ENTER TO VOLKRUST WITH LAINGSNEK STREET AREMESFORT ENTER WITH N11 ROAD TO ERMELO WITH KIRK STREET AND TURN RIGHT TO JOUBERT STREET AND TURN LEFT TO ENNIS STREET AND TURN RIGHT TO NAUDE STREET TO APPROVED ERMELO TAXI RANK AND RETURN USING THE SAME ROUTE.
12.16	2100F582011410057649 - NEWCASTLE TO PIET RETIEF FROM NEWCASTLE TAXI RANK EXIT WITH VOLKTRERKKER STREET AND TURN LEFT TO R34 KIRKLAND STREET AND TURN LEFT TO 31 ALLEN STREET AND TURN LEFT VOLKRUST ROAD N11 ROAD TO VOLKRUST WITH LAINGSNEK STREET AND TURN RIGHT TO ROAD R543 TO WAKKERSTROOM TO AMABOLA ENTER WITH R543 TO PIET RETIEF ENTER WITH KRUGER STREET AND TURN WITH WEST END STREET AND TURN LEFT WITH BRAND STREET AND TURN LEFT WITH MARK STREET ENTER INTO APPROVED TAXI RANK IN PIET RETIEF AND RETURN USING THE SAME ROUTE.
12.17	2100F58100MX10057650 - NEWCASTLE TO WITBANK FROM NEWCASTLE TAXI RANK EXIT WITH VOLKTRERKKER STREET AND TURN LEFT TO 34 KIRKLAND STREET AND TURN LEFT INTO 31 ALLEN STREET ENTER VOLKRUST WITH LAINGSNEK STREET TO AMESFOORT N11 ENTER WITH SCHEOING STREET TURN LEFT TO SYBRAND VAN NIE KERK STREET R39 TO MARGEON ENTER WITH R39 TURN RIGHT TO R17 TURN LEFT TO R39 TO BETHAL ENTER WITH R545 CHURCH STREET TURN RIGHT WITH CLER STREET TURN LEFT WITH R545 TURN LEFT TO PROVINCIAL ROAD TO WITBANK ENTER WITH PROVINCIAL STREET TURN RIGHT TO VOLKTRERKER STREET TURN LEFT TO EADIE STREET IN WITBANK TO APPROVED WITBANK TAXI RANK AND RETURN.
12.18	2100F57100LX10057655 - NEWCASTLE TO VREDE FROM NEWCASTLE TAXI RANK EXIT WITH VOLKTRERKKER STREET TURN LEFT TO 34 KIRKLAND STREET TURN LEFT TO 31 ALLEN STREET AND TURN LEFT TO VREDE AND TURN RIGHT TO R543 TURN LEFT WITH KERK STREET AND TURN RIGHT WITH CILLERS STREET TO APPROVED VREDE TAXI RANK AND RETURN USING THE SAME ROUTE.
12.19	2100F571005R10057656 - NEWCASTLE TO FRANKFORT FROM NEWCASTLE TAXI RANK EXIT WITH VOORTREKKER STREET AND TURN LEFT TO 34 KIRKLAND STREET AND TURN LEFT TO 31 ALLEN STREET AND TURN LEFT TO ROAD R34 TURN RIGHT TO R103 AND TURN LEFT TO R34 ENTER WITH BACK STREET FRANKFORT WITH RIGHT AND TURN RIGHT NAMAHADI STREET ENTER INTO APPROVED TAXI RANK IN FRANKFORT AND RETURN USING THE SAME ROUTE.
12.20	2100F51205S210057657 - NEWCASTLE TO VEREENIGING FROM NEWCASTLE TAXI RANK EXIT WITH VOLKTRERKKER STREET AND TURN LEFT TO 34 KIRKLAND STREET AND TURN LEFT TO 31 ALLEN STREET AND TURN LEFT TO ROAD R34 TURN RIGHT TO R103 AND TURN LEFT TO R51 AND TURN RIGHT TO ROAD N3 AND TURN LEFT R54 TO VEREENIGING ENTER THE GENGHERTZOG STREET TURN RIGHT WITH STADICITY AND TURN LEFT TO UNION STREET AND TURN LEFT TO BEACON FIELD ENTER TO APPROVED VEREENIGING TAXI RANK AND RETURN USING THE SAME ROUTE.



transport

Department:
Transport
Province of KwaZulu-Natal

GAZETTE

LGKZNG18-2019-AUG

REGION: ALL

12.21	<p>2202BR2100F500057612 - MADADENI (LIBRARY) TO NEWCASTLE FROM MADADENI LIBRARY AND COMMUNITY HALL, TURN LEFT INTO BEER WHOLESALE, TURN RIGHT AT ROBOT, AND PROCEED TO AMAJUBA COLLEGE, MAGISTRATE OFFICE. OR FROM MADADENI LIBRARY, TURN RIGHT TO ROAD INTERSECTION BETWEEN SECTION 2 AND 3, TURN LEFT TO KWASBALI TAVERN (BETWEEN 2 AND 3), TURN LEFT METHODIST CHURCH, PROCEED TO SECTION 1 CLINIC, KHUZANI SHOPPING CENTRE, PROCEED STRAIGHT TO BP GARAGE, AMAJUBA DISTRICT MUNICIPALITY OFFICE, IKHWEZI SECTION/POLICE STATION, TURN RIGHT AT ROBOT, TURN RIGHT TO INGAGANE ROAD INTERSECTION. TURN RIGHT AT THE ROBOT CROSSING INGAGANE RIVER TO MATUKUSA NEW TOWNSHIP AT KEYWAY MOTORS (MATUKUSA) ROBOT PROCEED STRAIGHT TO RAILWAY STATION KARBOCHEM. TURN LEFT ENTER ROAD N11 AND RIGHT INTO ALLEN STREET TO NEWCASTLE INTO ARBOR PARK TOWN HOUSES, PROCEED ON ALLEN STREET ENTER NEWCASTLE. TURN LEFT AT KIRKLAND STREET, TURN RIGHT AT VOORTREKKER STREET PROCEED ACROSS TERMINUS STREET ENTER APPROVED NEWCASTLE TAXI RANK. RETURN WITH THE SAME ROUTE TO MADADENI TOWNSHIP</p>
12.22	<p>2202BR2100F500057613 - MADADENI (HIGH SCHOOL) TO NEWCASTLE FROM MADADENI HIGH SCHOOL, TURN RIGHT AT EMATSHENI AMHLOPHE TO ENYOKENI SECTION 3, TURN LEFT VODACOM CONTAINERS TO BHEKUKUPHIWA RESTAURANT, LEFT AT EHASHINI STOP TO ST JOHN CHURCH, TURN RIGHT TOWARDS SHOPRITE CENTRE, RIGHT AT CLINIC NO.7, TO KWASBALI TAVERN, TURN LEFT AT METHODIST CHURCH, TO CLINIC NO.1 AT SECTION 1 TO SECTION1, TURN LEFT AT BP GARAGE, TO AMAJUBA MUNICIPALITY OFFICE, INTO IKHWEZI SECTION, TO MADADENI POLICE STATION, TURN RIGHT AT ROBOT, RIGHT AT INGAGANE INTERSECTION ROBOT, ENTER ROAD 0483 FROM UTRECHT, OSIZWENI TO NEWCASTLE, TURN RIGHT AT KEYWAY MOTORS TO EMABHODI, PROTECTION SERVICE TURN ENTER RIGHT ALLEN STREET AT KEYWAY MOTORS PROCEED STRAIGHT, INTO RAILWAY STATION, KARBOCHEM OFF-RAMP TURN LEFT ENTER N11, TURN RIGHT AT ALLEN STREET TO NEWCASTLE, PROCEED ON ALLEN STREET, TURN LEFT AT KIRKLAND STREET, TURN RIGHT AT VOORTREKKER STREET, PROCEED ACROSS TERMINUS STREET ENTER APPROVED NEWCASTLE TAXI RANK. RETURN WITH SAME ROUTE TO MADADENI TOWNSHIP</p> <p>ALTERNATE: ROUTE STARTING POINT SAME AS ABOVE BUT AT KEYWAY MOTORS PROCEED STRAIGHT, TO RAILWAY STATION, TO KARBOCHEM OFF-RAMP, TURN LEFT ENTER N11, TURN RIGHT AT ALLEN STREET TO NEWCASTLE, PROCEED STRAIGHT INTO ARBOR PARK SUBURBS PROCEED ALONG TERMINUS STREET ENTER NEWCASTLE APPROVED TAXI RANK. RETURN SAME ROUTE TO MADADENI TOWNSHIP.</p>
12.23	<p>2202BR2100F500057615 - MADADENI TO NEWCASTLE (TEXTILE INDUSTRY) FROM ZENZELE SHOPPING CENTRE, TURN RIGHT AT MADADENI HOSPITAL, TURN LEFT AT THOKOZA SHOPPING CENTRE, TURN RIGHT AT SCHOOL FOR DEAF, TURN LEFT CLINIC NO.5, SECTION5, VIA NTOBEKO L. P. SCHOOL, TURN LEFT OR RIGHT AMAJUBA COLLEGE, VIA MAGISTRATE OFFICE, VIA POLICE STATION, TURN RIGHT TO INGAGANE INTERSECTION, TURN RIGHT AT THE ROBOT CROSSING INGAGANE RIVER, VIA MATUKUSA NEW TOWNSHIP. AT KEWAY MOTORS (MATUKUSA) ROBOT TURN RIGHT AT INTERSECTION BETWEEN 5 AND 2 TOWARDS BEER WHOLESALE, TURN LEFT AT ROBOT, PROCEED. TURN LEFT AT CLINIC 3 SECTION 3 VIA KWASIBALI TAVERN, TURN LEFT AT METHODIST, VIA SECTION 1, VIA AMAJUBA DISTRICT OFFICE, VIA KHUZANI SHOPPING CENTER, LEFT AT BP GARAGE, VIA MAGISTRATE VIA AMAJUBA DISTRICT, VIA IKHWEZI SECTION, TURN RIGHT AT MADADENI POLICE STATION ROBOT, PROCEED STRAIGHT TURN RIGHT INTO P483 ROAD TO MATUKUSA NEW SETTLEMENT (PICK AND DROP) PROCEED STRAIGHT, TURN AT KEWAY MOTORS INTO ASIPHEPHE ROAD PROCEED STRAIGHT ENTER ALBERT WESSELS DRIVE TO NEWCASTLE TEXTILE INDUSTRIES OFFLOAD AND LOAD ALL AROUND TEXTILE INDUSTRIES OR RETURN WITH SAME ROUTE TO MADADENI APPROVED TAXI RANK. PROCEED TURN LEFT AT CLINIC 3 SECTION 3 VIA KWASBALI TAVERN, LEFT AT METHODIST, VIA SECTION 1, VIA AMAJUBA DISTRICT OFFICE, VIA KHUZANI SHOPPING CENTER, LEFT AT BP GARAGE VIA MAGISTRATES OFFICE VIA AMAJUBA DISTRICT VIA IKHWEZI SECTION, RIGHT AT MADADENI POLICE STATION ROBOT, PROCEED TO NEWCASTLE OR RETURN WITH SAME ROUTE TO APPROVED CHECKERS TAXI RANK.</p>
12.24	<p>2202BR2100F500057616 - MADADENI (KWAMSIMANGO) TO NEWCASTLE FROM BREWERY (SORGHUM BEER) TOWN MILES TAVERN (KWAMSIMANGO), TURN LEFT AT BREWERY, VIA ITHALA INDUSTRIAL SITE AT SECTION 6, TURN RIGHT ACROSS ROAD MOYOMUHLE TAXI RANK, TURN RIGHT AT KWADLAMINI CORNER HOUSE BETWEEN HOSPITAL AND SECTION 6, PROCEED STRAIGHT, TURN LEFT ZENZELE SHOPPING CENTER AT SECTION 5, PROCEED BETWEEN SECTION5 AND MADADENI HOSPITAL, TURN RIGHT AT ROAD INTERSECTION SHORT HOMES. VIA CRIPPLE CENTRE VIA EDUCATION (OFFICE CIRCUIT OFFICE) ROAD BETWEEN SECTION 5 OPENING VELD, VIA AMAJUBA TECHNOLOGY CENTRE, LEFT ENTER ROAD FROM OLD KZT DEPOT, BEER WHOLESALE, VIA AMAJUBA COLLEGE, VIA MAGISTRATE OFFICE PROCEED STRAIGHT TO INGAGANE RIVER, VIA MATUKUSA NEW TOWNSHIP. AT KEWAY MOTORS (MATUKUSA) ROBOT PROCEED STRAIGHT VIA RAILWAY STATION, KARBOCHEM, TURN LEFT ENTER ROAD N11 AND RETURN RIGHT INTO ALLEN STREET TO NEWCASTLE, VIA ARBOR PARK TOWN HOUSES, PROCEED ON ALLEN STREET ENTER NEWCASTLE, TURN LEFT AT KIRKLAND STREET, TURN RIGHT AT VOORTREKKER STREET, PROCEED ACROSS TERMINUS ENTER APPROVED NEWCASTLE TAXI RANK. RETURN WITH SAME ROUTE TO MADADENI TOWNSHIP.</p>
12.25	<p>2202BR2202BR00057620 - MADADENI (JOBSTOWN / EMASONDEZA) TO MADADENI FROM KWADANISA STOP JOBSTOWN, TURN RIGHT ON ROAD D1335, VIA ZUKA TRUST FARM, TURN LEFT JOBSTOWN SCHOOL AND ISIKHALISEZWE S. PRIMARY SCHOOL, PROCEED ACROSS THEKU RIVIA MASKRAAL PROCEED STRAIGHT, ENTER SECTION MADADENI, TURN RIGHT AT ISCOR HOSTEL, VIA ISCOR HOSTEL (INGQAYI HOSTEL) PROCEED STRAIGHT TURN LEFT AT EMATSHENI AMHLOPHE, TURN RIGHT AT CORNER HOUSE KWAMDLALOSE PROCEED STRAIGHT TURN LEFT SHOPRITE CHECKERS ENTER CHECKERS APPROVED TAXI RANK OFF-LOAD AND RETURN WITH SAME ROUTE TO MASONDEZA. ALTERNATIVE ROUTE FROM KWAMDLALOSE CORNER HOUSE PROCEED STRAIGHT VIA CHECKERS SHOPPING CENTER, VIA SECTION 3 CLINIC, TURN RIGHT AT ROAD INTERSECTION PROCEED STRAIGHT VIA KWASIBALI TURN LEFT AT METHODIST CHURCH PROCEED STRAIGHT VIA SECTION 1 TAXI RANK VIA EKHUZANI, VIA EMBONGOLWENI, VIA BP GARAGE, VIA IKHWEZI SECTION, VIA MADADENI POLICE STATION AT THE ROBOT TURN LEFT PROCEED STRAIGHT ENTER MAGISTRATE AND WELFARE OFFICE PARKING AND LOAD / OFFLOAD. RETURN THE SAME ROUTE TO MADADENI CHECKERS.</p>
12.26	<p>2202BR2202BR00057621 - MADADENI TO MADADENI (SIBHASHA KILBARCHAN) FROM NEWCASTLE TAXI RANK, TURN LEFT INTO TERMINUS STREET, TURN RIGHT AT VOORTREKKER STREET, TURN LEFT AT KIRKLAND STREET, AND TURN RIGHT AT ALLEN STREET. ALTERNATIVE: FROM NEWCASTLE TAXI RANK, TURN RIGHT AT TERMINUS STREET, TURN LEFT AT SUTHERLAND STREET, TURN LEFT AT HOSPITAL VIA PROVINCIAL HOSPITAL NEWCASTLE PRISON TURN RIGHT INTO ALLEN STREET, PROCEED TURN RIGHT INTO N11 LADYSMITH ROAD, TURN RIGHT TO INDIAN VILLAGE RETURN SAME ROUTE ACROSS N11, LEFT INTO KILBARCHEN VILLAGE, TURN LEFT AT 4TH AVENUE RETURN SAME ROUTE TURN LEFT INTO INGAGANE ROAD, TURN LEFT TO KILBARCHEN GOLF CLUB RETURN SAME ROUTE TURN LEFT, AT BUTHELEZI STREET VIA OLD POWERSTATION. PROCEED STRAIGHT INTO INGAGANE TOWNSHIP TURN LEFT INTO INGAGANE CLUB INTO 3RD AVENUE AT INGAGANE TOWNSHIP OFFICE RETURN WITH SAME ROUTE TO MADADENI. ALTERNATIVE: ROUTE FROM NEWCASTLE TAXI RANK PROCEED ACROSS TERMINUS STREET, TURN LEFT AT VOORTREKKER STREET, TURN RIGHT AT KIRKLAND STREET, PROCEED STRAIGHT TURN LEFT AT SUTHERLAND STREET VIA PICK N PAY SHOPPING CENTER VIA TECHNIKON SA. TURN LEFT AT HOSPITAL STREET PROCEED STRAIGHT TURN RIGHT ALLEN STREET VIA ARBOR PARK SUBURB, TURN LEFT ENTER N11 TURN RIGHT INTO P483 ROAD TO MADADENI, OSIZWENI AND UTRECHT, TURN RIGHT KARBOCHEM VIA KARBOCHEM PROCEED STRAIGHT VIA ROY POINT CEMETERY, PROCEED STRAIGHT ENTER VEZIBUHLE SETTLEMENT (KNOWN AS EMPONGPONGWENI) RETURN WITH THE SAME ROUTE TO NEWCASTLE APPROVED TAXI RANK. ALTERNATIVE TO ROUTE 11TURN RIGHT TO BALLANGEIGH AND RETURN AND TURN LEFT TO VEZIBUHLE.</p>



transport

Department:
Transport
Province of KwaZulu-Natal

GAZETTE

LGKZNG18-2019-AUG

REGION: ALL

12.27	2202BR2202BS00057622 - MADADENI TO OSIZWENI FROM MADADENI TO OSIZWENI TOWNSHIP FROM MAGISTRATE OFFICE, MADADENI TOWNSHIP, TURN LEFT ENTER ROAD BETWEEN SECTION 2 AND MUNICIPALITY OFFICES. TURN RIGHT AT BP GARAGE PROCEED STRAIGHT VIA IMBONGOLWENI CHURCH, VIA KHUZANI SHOPPING CENTRE VIA METHODIST CHURCH. SECTIONS 1 PROCEED STRAIGHT AT FOUR WAY STOP ON ROAD BETWEEN RIVERSIDE HOUSES AND SECTION 3 TURN RIGHT AT KWAMABOYA. VIA EHASHINI STOP. VIA ST HOHN CHURCH, TURN RIGHT AT CHECKERS SHOPPING CENTER VIA CLINIC SECTION 3, TURN LEFT AT CLINIC, AND PROCEED VIA MADADENI LIBRARY, VIA BEER WHOLESALE DEPOT, VIA MAZIBUYE TESTING STATION. PROCEED STRAIGHT, AT ZENZELE SHOPPING CENTER, TURN RIGHT AND TURN LEFT VIA MADADENI HOSPITAL ROAD BETWEEN SECTION 6 AND MADADENI HOSPITAL, TURN LEFT AT AMAZULU HIGH SCHOOL, TURN RIGHT AT ROAD INTERSECTION (ROAD BETWEEN SECTION 6 AND SECTION 7), VIA MADODA SHOPPING ENTERPRISE, TURN RIGHT AT MADADENI BREWERY VIA MOYOMUHLE TAXI RANK, TURN LEFT AT THE ROBOT ENTER ROAD TO OSIZWENI AND UTRECHT VIA NINE MILE STOP, VIA BLAAUBOSCH AREA, TURN RIGHT AT EMPANGENI, TURN LEFT ENTER OSIZWENI TOWNSHIP (SOUTH), PROCEED STRAIGHT VIA QHUBIMFUNDO S. P. SCHOOL AND VIA XOLANI HIGH SCHOOL. TURN RIGHT AT KWAMASHU STOP. TURN LEFT AT MPHAZIMA RESTAURANT AND HLANGANANI SHOPPING CENTRE, PROCEED STRAIGHT, TURN RIGHT AT ROAD INTERSECTION VIA OSIZWENI BUSINESS ARE, VIA POST OFFICE (OSIZWENI) AND S.A.P.S. STATION, TURN LEFT PROCEED STRAIGHT TO TOP TANK, TURN LEFT KWAMBHOKO (SAND SUPPLY DEPOT) VIA LONG HOMES HOUSING, TURN RIGHT AT MATSHEKETSHEINI SECTION, VIA KWA BOB SHOPPING CENTRE, AND MASKOPHASINI, TURN LEFT AT DEPOT. ON THE THIRD ROAD FROM KHUZANI SHOPPING CENTRE, TURN RIGHT VIA KWAMAKHANYA SHOPPING CENTER, TURN RIGHT AT KWA VILAKAZI CORNER HOUSE, VIA 5 STAR CENTRE AND FIRE STATION OSIZWENI, AND TURN RIGHT AT T.V. LIQUOR STORE. PROCEED STRAIGHT VIA KAKALASPAN AREA (RURAL AREA) VIA MILLENNIUM CASH STORE. EMPOMPINI RETURN SAME ROUTE TO MADADENI TOWNSHIP.
12.28	2100F52202BQ00057623 - NEWCASTLE TO NEWCASTLE (IMPONDO/BAHLOKAZI) FROM NEWCASTLE APPROVED TAXI RANK, TURN RIGHT AT TERMINUS STREET, TURN LEFT AT GURTHELAND STREET, TURN RIGHT AT SCOTTS STREET, VIA PICK N PAY SHOPPING CENTRE, PROCEED STRAIGHT VIA CAPRICORN HOTEL, ENTER BOUNDARY STREET AT LENOXTON TOWNSHIP, PROCEED VIA CALTEX GARAGE (PETROL), VIA RICHVIEW CIVIC HALL, VIA BABS SCRAP YARD, VIA NCANDU COMBINED SCHOOL, TURN LEFT AT CHEMSFORD ROAD, VIA FARMERS ASSOCIATION AUCTION SALE, TURN RIGHT TO ROAD D502 TO EKUSENI YOUTH DEVELOPMENT CENTRE, ENTER CHEMSFORD ROAD, PROCEED STRAIGHT, AT CHEMSFORD DAM, TURN RIGHT INTO ROAD R621 TO BAHLOKAZI HIGH SCHOOL. RETURN WITH THE SAME ROAD R621 FROM HAIGH SCHOOL VIA CHEMSFORD WATER WORKS. RETURN WITH THE SAME ROUTE FROM GIJIMA SCHOOL R621, TURN RIGHT AT CHEMSFORD DAM. RETURN WITH THE SAME ROUTE TO NEWCASTLE APPROVED TAXI RANK.
12.29	2202BR2100F500057624 - MADADENI TO NEWCASTLE FROM P1 SECTION 7(P) PROCEED STRAIGHT TO KWAMAKHULUKHULU SUPERMARKET, TURN LEFT AT THE CORNER PROCEED STRAIGHT, TURN RIGHT ENGULUBENI OR KUSAKUSA ENTER M-SECTION 7, VIA EYAKHO SHOPPING COMPLEX PROCEED STRAIGHT VIA EKHAMDUZE STORE, TURN LEFT AT LOKOTHWAYO BRICK & TILE SUPPLY, TURN RIGHT AT EKHAMDUZELIQUOR STORE ENTER L SECTION PROCEED, STRAIGHT TURN RIGHT, AT INTERSECTION, ENTER ROAD BETWEEN SECTION 7 (LO AND SECTION 6, TURN LEFT PROCEED STRAIGHT, VIA AMAZULU HIGH SCHOOL, TURN LEFT AT EYETHU MOTORS SPARES. PROCEED STRAIGHT ON ROAD BETWEEN MADADENI HOSPITAL AND SECTION 6, TURN LEFT AT ZENZELE SHOPPING CENTRE ENTER ROAD BETWEEN SECTION 5 MADADENI HOSPITAL, PROCEED STRAIGHT TURN RIGHT ENTER ROAD SECTION 5 AND OPEN VELD, VIA CRIPPLE CENTRE, VIA CIRCUIT OFFICE, VIA AMAJUBA TECHNOLOGY CENTRE PROCEED STRAIGHT TURN LEFT, VIA AMAJUBA COLLEGE, VIA MAGISTRATES OFFICE, VIA MADADENI POLICE STATION PROCEED STRAIGHT ACROSS ROBOT, TURN RIGHT ON P483 ROAD, TO NEWCASTLE, VIA MATUKUSA NEW SETTLEMENT, TURN RIGHT KEYWAY ROBOT ENTER ASIPHEPHE ROAD PROCEED STRAIGHT ENTER ALBERT WESSELS DRIVE, VIA EMABHODINI PROCEED STRAIGHT VIA ENGINE GARAGE, PROCEED STRAIGHT, ACROSS 4 WAY STOP TURN RIGHT AT ROBOT INTO FARADAY STREET, VIA KADBRO VEHICLE TESTING ENTER HARDWICK STREET, TURN OR PROCEED STRAIGHT, VIA VLAM CRESCENT TURN RIGHT AT HARDWICK STREET, PROCEED STRAIGHT, TURN LEFT KINGS HOTEL ENTER HARDING STREET PROCEED STRAIGHT, TURN LEFT, ALLEN STREET PROCEED STRAIGHT, TURN LEFT AT KIRKLAND STREET, TURN RIGHT AT VOORTREKKER STREET PROCEED STRAIGHT TERMINUS ENTER APPROVED NEWCASTLE TAXI RANK. RETURN SAME ROUTE TO P1 SECTION 7.
12.30	2100F58201I410057634 - NEWCASTLE TO PIET RETIEF FROM NEWCASTLE TAXI RANK ENTER TERMINUS STREET, TURN RIGHT AT VOORTREKKER STREET, TURN LEFT INTO ALLEN STREET PROCEED STRAIGHT. TURN LEFT AT KIRKLAND STREET, TURN LEFT INTO ALLEN STREET PROCEED STRAIGHT, TURN LEFT NEAR RTI OFFICE ROAD PROCEED STRAIGHT TO CHARLESTOWN ENTER LANGS NEL STREET AT VOLKRUST PROCEED STRAIGHT, TURN RIGHT AT DE KOCK STREET INTO R543, PROCEED STRAIGHT TO VUKUZAKHE TOWN SHIP PROCEED ALONG R543 ENTER VAN REBECK STREET AT WAKKERSTROOM, TURN LEFT AT KRUGER STREET PROCEED STRAIGHT THROUGH WAKKERSTROOM ENTER R54 PROCEED STRAIGHT VIA DUIKERS DORP (MABLOLA)
12.31	2100F52207I010057635 - NEWCASTLE TO MONDLO FROM APPROVED TAXI RANK IN NEWCASTLE PROCEED STRAIGHT ACROSS TERMINUS STREET INTO VOORTREKKER STREET, TURN LEFT AT KIRKLAND STREET, TURN RIGHT AT ALLEN STREET PROCEED STRAIGHT, VIA ARBOR PARK SUBURB. TURN LEFT ENTER N11 ROAD, TURN RIGHT INTO P483 ROAD VIA OSIZWENI TO UTRECHT, TURN RIGHT AT UTRECHT ROAD INTERSECTION ENTER ROAD R34 ROAD. PROCEED STRAIGHT AT BLOOD RIVER PROCEED STRAIGHT ACROSS R33 ROAD ENTER P54 ROAD TO NQUTHU, TURN LEFT AT KWAGRAGE SHOPPING CENTRE PROCEED STRAIGHT ON THAT ROAD ENTER MONDLO. TURN LEFT TO MONDLO TAXI RANK. RETURN SAME ROUTE TO NEWCASTLE.
12.32	2100F52207GY10057636 - NEWCASTLE TO NQUTU FROM APPROVES TAXI RANK IN NEWCASTLE PROCEED STRAIGHT ACROSS TERMINUS STREET INTO VOORTREKKER STREET, TURN LEFT AT KIRKLAND STREET, TURN RIGHT AT ALLEN STREET PROCEED STRAIGHT, VIA ARBOR PARK SUBURB, TURN LEFT ENTER N11 ROAD THEN TURN RIGHT INTO P483 ROAD VIA OSIZWENI ROAD TO UTRECHT, TURN RIGHT AT UTRECHT ROAD INTERSECTION ENTER R34 ROAD. PROCEED STRAIGHT AT BLOOD RIVER CROSSROAD PROCEED ACROSS R33 ROAD ENTER P54 ROAD TO NQUTHU APPROVED TAXI RANK DESTINATION, RETURN SAME ROUTE TO NEWCASTLE.
12.33	2202BQ2207J810057637 - NEWCASTLE TO PAULPIETERSBURG FROM NEWCASTLE TAXI RANK, PROCEED STRAIGHT ACROSS TERMINUS STREET INTO VOORTREKKER STREET PROCEED STRAIGHT, TURN LEFT AT KIRKLAND STREET, TURN RIGHT AT ALLEN STREET PROCEED STRAIGHT VIA ARBOR PARK SUBURB, TURN LEFT ENTER N11 ROAD PROCEED STRAIGHT, TURN RIGHT INTO P483 VIA OSIZWENI TO UTRECHT, TURN RIGHT AT UTRECHT ROAD INTERSECTION ENTER R34 ROAD PROCEED STRAIGHT, TURN LEFT AT BLOOD RIVER ENTER R33 ROAD AND R34 PROCEED STRAIGHT TO VRYHEID, TURN LEFT AT STILWATER BP GARAGE PROCEED STRAIGHT ENTER R33 ROAD TO PAULPIETERSBURG TURN RIGHT AT KRUGER STREET PROCEED STRAIGHT ENTER PAULPIETERSBURG TAXI RANK. RETURN SAME ROUTE TO NEWCASTLE.
12.34	2100F582025L10057652 - NEWCASTLE TO BETHAL FROM NEWCASTLE TAXI RANK EXIT WITH VOLTREKKER STREET AND TURN LEFT TO R34 KIRKLAND STREET AND TURN LEFT TO 31 ALLEN STREET ENTER TO VOLKRUST WITH LAINGSNEK TO AMEEFOORT N11 ENTER WITH SCHEPING STREET, TURN LEFT TO SYBRANDS VAN NIE KERK STREET R39 TO MARGEZON ENTER WITH R39 TURN RIGHT TO R17, TURN RIGHT TO R39 TO BETHAL TURN LEFT N17 ERMELO ROAD ENTER TO BETHAL SCHWEPING STREET, TURN LEFT TO CHURCH STREET TURN LEFT AND TURN RIGHT TO CLER STREET TO APPROVED TAXI RANK TO BETHAL AND RETURN USING THE SAME ROUTE.
12.35	2100F57207DR10057654 - NEWCASTLE TO MEMEL FROM NEWCASTLE TAXI RANK EXIT VOLTREKKER STREET TURN LEFT TO 34 KIRK STREET TURN LEFT TO 31 ALLEN STREET AND TURN LEFT TO ROAD R34 TO MEMEL TURN RIGHT WITH EELFEES STREET TO APPROVED MEMELSDORP TAXI RANK AND RETURN USING THE SAME ROUTE.
12.36	2202BQ2100HB10057641 - NEWCASTLE TO PONGOLA FROM NEWCASTLE TAXI RANK PROCEED STRAIGHT ACROSS TERMINUS STREET TURN LEFT AT KIRKLAND STREET TURN RIGHT AT ALLEN STREET (MAIN STREET) PROCEED STRAIGHT TO ARBOR PARK SUBURB TURN LEFT ENTER N11 ROAD, PROCEED STRAIGHT TURN RIGHT INTO R483 TO OSIZWENI, UTRECHT TURN RIGHT AT UTRECHT ROAD INTERSECTION ENTER R34 ROAD PROCEED STRAIGHT TURN LEFT AT BLOODRIVER ROAD INTERSECTION ENTER R33 AND R34 PROCEED STRAIGHT TO STILWATER BP GARAGE TURN RIGHT AT CROSS ROAD BEFORE REACHING VRYHEID PROCEED ON R34 TO BHEKZULU TOWNSHIP ENTER R69 ROAD TO LOUWSBURG TURN LEFT AT ROAD INTERSECTION ENTER R66 ROAD TO MAGUDU, TURN LEFT ENTER N2 ROAD PROCEED STRAIGHT ENTER PONGOLA TAXI RANK RETURN SAME ROUTE TO NEWCASTLE.



transport

Department:
Transport
Province of KwaZulu-Natal

GAZETTE

LGKZNG18-2019-AUG

REGION: ALL

12.37	2202BQ2202BQ00057642 - NEWCASTLE TO DANNHAUSER FROM NEWCASTLE TAXI RANK ENTER TERMINUS STREET. TURN LEFT AT VOORTREKKER STREET TURN LEFT KIRKLAND STREET. TURN RIGHT INTO ALLEN STREET PROCEED STRAIGHT TO ARBOR PARK SUBURB, TURN RIGHT INTO N11 ROAD PROCEED STRAIGHT TO BALLENGICH TURN LEFT INTO R621 ROAD TO SKOBARIN SETTLEMENT PROCEED STRAIGHT TURN RIGHT ENTER DANNHAUSER TOWN TURN LEFT TO DANNHAUSER APPROVED TAXI RANK. RETURN WITH SAME ROUTE TO NEWCASTLE.
12.38	2100F58202BV10057643 - NEWCASTLE TO VOLKSRUST FROM NEWCASTLE TAXI RANK EXIT WITH VOLTREKER STREET, TURN LEFT TO R34 KIRKLAND STREET AND TURN LEFT TO 31 ALLEN STREET, TURN LEFT TO N11 ROAD VOLKRUST ENTER TO VOLKRUST WITH LAINGSNEK STREET, TURN LEFT TO SAREL CILLIERS STREET AND TURN RIGHT INTO APPROVED VOLKSRUST TAXI RANK AND RETURN RIGHT WITH LOUWES STREET, TURN RIGHT TO LAINGSNEK STREET RETURNING USING THE SAME ROUTE.
12.39	2202BQ8100JS10057644 - NEWCASTLE TO STANDERTON FROM NEWCASTLE TAXI RANK EXIT WITH VOLKREKER STREET TURN LEFT TO R34 KIRKLAND STREET AND TURN LEFT 31 ALLEN STREET AND TURN TO JOIN ROAD N11 TO VOLKRUST TO ENTER VOLKRUST WITH LAINGSNEK STREET AND TURN LEFT TO JOUBERT AND TURN RIGHT TO DANPIENAAR STREET ROAD R23 ENTER STANDERTON WITH BOTHA STREET TURN RIGHT TO VRY STREET ENTER TO APPROVED STANDERTON TAXI RANK EXIT WITH ANDRIES PRETORIUS STREET AND RETURN USING THE SAME ROUTE.
12.40	2100F58203DW10057647 - NEWCASTLE TO SECUNDA FROM NEWCASTLE TAXI RANK EXIT WITH VOLTREK STREET AND TURN LEFT TO R34 KIRKLAND STREET AND TURN LEFT TO 31 ALLEN STREET AND TURN LEFT TO JOIN N11 ROAD TO VOLKRUST ENTER TO VOLKRUST WITH LAINGSNEK STREET AND TURN LEFT TO JOUBERT STREET AND TURN RIGHT TO DANPIENAAR STREET ROAD R23 ENTER TO STANDERTON WITH BOTHA STREET AND TURN RIGHT TO LOMBATH STREET AND TURN LEFT TO BOUMANN STREET R50 AND TURN RIGHT TO ROAD R546 AND TURN RIGHT TO A LUTHULI STREET AND TURN LEFT TO SEKODIBENG ENTER TO APPROVED SECUNDA TAXI RANK WITH PAUL KRUGER STREET EXIT WITH ETTINNE ROSSEAU RETURNING THE SAME ROUTE.
12.41	2202BR2100F500057611 - MADADENI TO NEWCASTLE FROM KWAHOFINA ECANAN SECTION NEW SETTLEMENT HOUSING AND THE RIVERSIDE PROCEED STRAIGHT ON ROAD BETWEEN SECTION 3 AND RIVERSIDE HOUSING AT FOUR WAY STOP PROCEED STRAIGHT VIA METHODIST CHURCH VIA SECTION 1 CLINIC AND TAXI RANK, TURN RIGHT AT SECTION 1 RANK PROCEED STRAIGHT, TURN LEFT AT KWAMAVUSO CORNER HOUSE PROCEED STRAIGHT, TURN LEFT AT LUTHERAN CHURCH PROCEED STRAIGHT, TURN RIGHT EMBONGOLWENI CHURCH, VIA BP GARAGE, VIA AMAJUBA DISTRICT OFFICE IKHWEZI SECTION AND VIA SAPS STATION MADADENI AT ROBOT, TURN RIGHT TO INGAGANE INTERSECTION, TURN RIGHT AT THE ROBOT CROSSING INGAGANE RIVER VIA RAILWAY STATION MATUKUSA NEW TOWNSHIP AT KEYWAY MOTORS (MATUKUSA) ROBOT PROCEED STRAIGHT VIA RAILWAY STATION KARBOCHEM, TURN LEFT ENTER ROAD N11 AND TURN RIGHT INTO ALLEN STREET TO NEWCASTLE, VIA ARBOR PARK TOWN HOUSES, PROCEED ON ALLEN STREET ENTER NEWCASTLE, TURN LEFT AT KIRKLAND STREET, TURN RIGHT AT VOORTREKKER STREET PROCEED STRAIGHT ACROSS TERMINUS STREET TAXI RANK. RETURN WITH THE SAME ROUTE TO MADADENI TOWNSHIP. OR TURN RIGHT AT KEYWAY MOTORS ROBOT INTO ALBERT WESSELS ROAD VIA EMABHODINI NEWCASTLE TEXTILE INDUSTRIES AND HEAVY ENGINEERING INDUSTRY. PROCEED STRAIGHT VIA ENGINE GARAGE. VIA FOUR WAY STOP PROCEED STRAIGHT, TURN RIGHT AT ROBOT VIA KARDBRO TESTING STATION, TURN RIGHT ENTER HARDWICK STREET, TURN LEFT AT KINGS HOTEL INTO HARDING STREET PROCEED STRAIGHT, TURN RIGHT AT BP GARAGE AND BRAD LOWS FURNISHERS, INTO ALLEN STREET PROCEED STRAIGHT, TURN LEFT AT KIRKLAND STREET, TURN RIGHT INTO VOORTREKKER STREET PROCEED STRAIGHT ACROSS TERMINUS STREET ENTER NEWCASTLE APPROVED TAXI RANK. RETURN WITH SAME ROUTE TO MADADENI TOWNSHIP.



transport

Department:
Transport
Province of KwaZulu-Natal

GAZETTE

LGKZNG18-2019-AUG

REGION: ALL

1) Application Number: APP0114012	2) Gazette Number: LGKZNG18-2019-AUG
3) Applicant: <input type="checkbox"/> NTANDO TRANS AND TOURS (PTY) LTD ID NO. 2017/390131/07 Association: NOT AVAILABLE	4) Applicant Address: P O BOX 78130 EMPANGENI 3880
5) Existing Licence Holder: NOT APPLICABLE ID NO. NOT APPLICABLE	6) Existing Licence Holder Address: NOT APPLICABLE
7) Type of application: NEW OPERATING LICENCE	8) Operating Licence Number: NOTAVAILABLE
9) Vehicle Type: OTHER	10) 1 X 0 (SEATED)
11) Region: UTHUNGULU	
12.1	KZPRERC2791689 - FROM 3424 MADLEBE TRIBAL AREA NGWELEZANE- EMPANGENI TO VARIOUS DESTINATION POINTS WITHIN THE REPUBLIC OF SOUTH AFRICA AND RETURN.



transport

Department:
Transport
Province of KwaZulu-Natal

GAZETTE

LGKZNG18-2019-AUG

REGION: ALL

1) Application Number: APP0114022	2) Gazette Number: LGKZNG18-2019-AUG
3) Applicant: ME YALO ID NO. 5809235801080 Association: BAMBANANI TAXI ASSOCIATION(KZN)	4) Applicant Address: PO BOX 1269 MARGATE 4275
5) Existing Licence Holder: ME MENDU ID NO. 4309105489083	6) Existing Licence Holder Address: P.O BOX 192 IZINGOLWENI 4260
7) Type of application: NORMAL TRANSFER	8) Operating Licence Number: LGKZN1003001343
9) Vehicle Type: MINIBUS	10) 1 X 15 (SEATED) + 0 (STANDING)
11) Region: UGU-OGWINI	
12.1	2206FG220BGG00194259 - PORT EDWARD TO WOZA / NZIMAKWE ROUTE. FROM PORT EDWARD TAXI RANK TURN RIGHT INTO MAIN ROAD ROBOT, PROCEED R61 TOLL TOWARDS MARGATE , PROCEED R61 PALM BEACH, TURN LEFT TOWARDS IZINGOLWENI. NZIMAKWE ROAD ---TARR ROAD, PROCEED TO MUNSTER ROAD ?MUNSTER SHOPPING CENTRE, TURN RIGHT INTO IZINGOLWENI GRAVEL ROAD PASS JERICHO STORE PICK UP AND DROP OFF AT GATE STORE, THONGASI ROAD D1097, TURN RIGHT D0861- WOZA ROAD, PROCEED STRAIGHT ALONG WOZA ROAD, TURN LEFT TO PORT EDWARD TAXI RANK.
12.2	2206FG220BGG00194260 - PORT EDWARD - XOLO/ GCILIMA ROUTE FROM PORT EDWARD / XOLO/ GCILIMA ROUTEPORT EDWARD TAXI RANK TOWARDS XOLO ROUTE TRIBAL AREA, PORT EDWARD/ IZINGOLWENI TARR ROAD, TURN RIGHT PENDUKA TOWARDS GCILIMA AND MARGATE TAXI RANK, PROCEED WITH GRAVEL ROAD --- PENDUKA MANZAMHLOPHE GRAVEL ROAD, PROCEED PASS JABULANI STORE D1095 GRAVEL XOLO SERVICE GRAVEL ROAD, PROCEED ALONG TOWARDS GCILIMA, KWA MKHIZE STORE ? DROP OFF AND PICK UP, TURN LEFT TO D1092 NKOTHANENI, TURN AROUND AT NKOTHANENI/THUTHUKA TAXI RANK, TURN RIGHT OKHUSHWINI GRAVEL ROAD, THOKOTHE ROAD SERVICE DELIHLAZO TAXI RANK, TURN AROUND SAME BACK.
12.3	2206FG22067A00194261 - PORT EDWARD TO PORT SHEPSTONE FROM PORT EDWARD TAXI RANK TURN RIGHT TO THE ROBOT, AT THE ROBOT TURN LEFT TO R61 AND PROCEED WITH R61 TOWARDS MUNSTER PICK UP AND DROP OFF AT MUNSTER, PROCEED TO TRAFALGAR PICK UP AND DROP OFF AND PROCEED TOWARDS SAN LAMEER PICK UP AND DROP OFF MARINA BEACH PROCEED TOWARDS SOUTHBROOM BUS STOP PICK UP AND DROP. PROCEED STRAIGHT WITH R61, TURN LEFT TO ALFORD ROAD AND TURN RIGHT WITH ALFORD TO R620, PROCEED WITH R620 MARINE DRIVE TO MANABA PICK UP AND DROP OFF AT MANABA BUS STOP, PROCEED WITH MARINE DRIVE UVONGO PICK UP AND DROP OFF UVONGO BUS STOP, PROCEED TO ST MICHAELS PICK UP AND DROP OFF AT ST MICHAELS, PROCEED TO SHELLY BEACH STOP AT ABRI SPIES PICK UP AND DROP OFF, PROCEED WITH MARINE DRIVE TOWARDS MC DONALDS FARM STOP AND DROP OFF PORT SHEPSTONE TECHNIKON PROCEED WITH R61TURN RIGHT AT QUARRY ROAD INTERSECTION TURN LEFT IN BAZLEY ROAD TURN LEFT INTO CORNNER ROAD TURN RIGHT IN MC ARTHUR STREET TURN RIGHT IN DENNIS SHEPSTONE TURN LEFT IN RYDER STREET ACROSS NELSON MANDELA INTO PORT SHEPSTONE TAXI RANK SAME ROUTE BACK TO PORT EDWARD.(CHANGE OF STARTING POINT) AS PER THE DECISION OF THE BOARD.
12.4	2206EV2206EZ00194264 - MVUTSHINI TO MARGATE. FROM MVUTSHINI STAR POINTS TAXI RANK, PROCEED WITH GRAVEL ROAD TO MANKUNTSHANE PICK UP AT MBHELE BUS STOP, TURN RIGHT TO D1091 AT BANGUNI STORE PICK UP BANGUNI STORE, PROCEED THEN TURN LEFT INTO GRAVEL ROAD OATLANDS TOWARDS GAMALAKHE, TURN RIGHT INTO FASCADALE ROAD TO RAMSGATE PICK UP AND DROP OFF RAMSGATE TURN LEFT WITH R620 TO MARGATE-PROCEED WITH MARINE DRIVE TURN RIGHT TO MARGATE TAXI RANK, SAME ROUTE BACK TO MVUTSHINI.
12.5	2206EO2206EZ00194265 - 8.GCILIMA ROUTE TO MARGATE. FROM GCILIMA TAXI RANK, GCILIMA ROAD, MARGATE SERVICE TURN LEFT NKAMPINI MBAMBI HIGH SCHOOL PICK UP AND DROP OFF, MQADI STOPPING ZONE TURN RIGHT D203 BHOKODISA, STOP AT MHLABULUNGILE SCHOOL, THANDOKUHLE / SHAKA STORE DROP OFF AND PICK UP, PROCEED ALONG D203, TURN LEFT AT R61 TOWARDS MARGATE, TURN LEFT AT RAMSGATE TURN OFF, TURN LEFT IN MARINE DRIVE, TURN RIGHT INTO EMOYENI TAXI RANK, AND RETURN OPPOSITE ROUTE BACK.
12.6	220BGY2206EZ00194266 - .LAMONT ROUTE- MARGATE . FROM MANKUNTSHANE RANK, TURN RIGHT GRAVEL ROAD D1091, STOP MLONDE HIGH SCHOOL, PROCEED ALONG D1091 GRAVEL ROAD, DLAMINI STOP PICK UP AND DROP OFF, MTHOMBOTHI SCHOOL STOPPING ZONE, PROCEED ALONG TO LUDIMALA CLINIC --- PICK UP AND DROP OFF ZONE, LAMONT BIG STOP ? DROP OFF AND PICK UP ? DIP TANK, TURN OFF TO SERVICE ROAD NGWEMABALA, TURN TOWARDS SUNDUZA TAXI RANK. USE THE SAME ROUTE BACK TO MARGATE TAXI RANK AND RETURN.
12.7	220BGG2206EZ00194262 - PORT EDWARD TO MARGATE. FROM PORT EDWARD TAXI RANK TURN RIGHT TO THE ROBOT, AT THE ROBOT TURN LEFT TO R61 AND PROCEED WITH R61 TOWARDS MUNSTER PICK UP AND DROP OFF AT MUNSTER, PROCEED TO TRAFALGAR PICK UP AND DROP OFF AND PROCEED TOWARDS SAN LAMEER PICK UP AND DROP OFF MARINA BEACH PROCEED TOWARDS SOUTHBROOM BUS STOP PICK UP AND DROP OFF, PROCEED STRAIGHT WITH R61, TURN LEFT TO ALFORD ROAD AND TURN RIGHT WITH ALFORD TO R620, PROCEED WITH R620 TO EMOYENI TAXI RANK, SAME ROUTE BACK TO THE RANK.
12.8	2206EO2206EZ00194263 - GCILIMA TO MARGATE GCILIMA TAXI RANK. FROM GCILIMA R-D MARGATE, SERVICE TURN LEFT NKAMPINI-MBAMBI HIGH SCHOOL PICK UP DROP OFF MQADI STOPPING ZONE, TURN RIGHT D203- BHOKODISA, STOP AT MHLABULUNGILE SCHOOL, THANDOKUHLE STORE/SHAKA STORE DROP OFF AND PICK UP, PROCEED ALONG D203, TURN LEFT R61 TOWARDS MARGATE, TURN LEFT AT RAMSGATE TURN OFF, TURN RIGHT AT ALFORD AVENUE, TURN LEFT IN MARINE DRIVE, TURN INTO EMOYENI TAXI RANK, RETURN SAME BACK TO GCILIMA.
12.9	220BGG2206FG00194258 - PORT EDWARD / BRAEMAR/IZINGOLWENI/ MARGATE ROUTE STARTING POINT - BREMER ROAD, IZINGOLWENI, PORT EDWARD TURN LEFT INTO BREMER ROAD. PROCEED ALONG BREMER ROAD TOWARDS IZINGOLWENI, TURN RIGHT- GRAVEL ROAD BREMER /NZIMAKWE ROAD, ENKONENI STORE- DROP OFF AND PICK UP, PROCEED ALONG GRAVEL ROAD - ENKONENI TOWARDS NZIMAKWE, PROCEED ALONG, PASS ENTABENI SCHOOL, PROCEED SOMPISI STORE, TURN LEFT D861 TO WOZA, PROCEED TO BHAMBULA TAXI RANK, THONGASI ROAD TOWARDS PORT EDWARD, PROCEED PASS THONGASI SCHOOL, THONGASI TAXI RANK, BALULA ROAD, TURN RIGHT TOWARDS PORT EDWARD TAXI RANK, SAME ROUTINE BACK.



transport

Department:
Transport
Province of KwaZulu-Natal

GAZETTE

LGKZNG18-2019-AUG

REGION: ALL

1)	Application Number: APP0114031	2)	Gazette Number: LGKZNG18-2019-AUG
3)	Applicant: DT MAKHONZA ID NO. 6802021314086 Association: CLERMONT AND KWADABEKA TAXI OWNERS ASS.	4)	Applicant Address: 6 UMNENI LANE WYBANK 3610
5)	Existing Licence Holder: NOT APPLICABLE ID NO. NOT APPLICABLE	6)	Existing Licence Holder Address: NOT APPLICABLE
7)	Type of application: NEW OPERATING LICENCE	8)	Operating Licence Number: LGKZN1503001140
9)	Vehicle Type: MINIBUS TAXI	10)	1 X 9-16 (SEATED) + 0 (STANDING)
11)	Region: DURBAN WEST		
12.1	<p>21004R2206RK00048118 - CLERMONT TO DURBAN</p> <p>FROM CLERMONT TAXI RANK TURN RIGHT INTO CLERMONT ROAD, JOIN POSSELT ROAD, TURN LEFT INTO OTTO VOLEK ROAD JOIN STAPLETON ROAD, TURN RIGHT INTO M13 JOIN N3, WESTERN FREE WAY, TURN RIGHT INTO GREY STREET, TURN LEFT INTO WEST STREET, TURN LEFT INTO ALI WAL STREET, TURN LEFT INTO PINE STREET, TURN RIGHT INTO RUSSELL STREET, TURN LEFT INTO LEOPOLD STREET, JOIN MARKET STREET, UNIVERSITY AVENUE TURN RIGHT INTO RANK NO.231 WARWICK AVENUE AND RETURN WITH WARWICK AVENUE, TURN LEFT INTO CANNONGATE ROAD ONTO N3 OFF RAMP AND USE SAME ROUTE TO CLERMONT TAXI RANK.</p>		
12.2	<p>21004R2206P900048121 - CONDITIONS GENERAL CONDITIONS APPLICABLE TO ALL ROUTES:</p> <p>1) PASSENGERS MAY BE PICKED UP AND/OR SET DOWN ONLY AT DESIGNATED TAXI RANKS OR TAXI STOPS, WHICH SHALL EXCLUDE BUS STOPS.</p> <p>2) ON THE INBOUND TRIP TO DURBAN, NO PASSENGERS MAY BE PICKED UP EN ROUTE FROM ENTERING THE N3, UNTIL REACHING UNIVERSITY AVENUE TAXI RANK NO.231</p> <p>3) ON THE TRIP TO MOLWENI WYEBANK, NO PASSENGERS MAY BE SET DOWN UNTIL REACHING M13.</p> <p>4) ENTRY OR RANKING ON PRIVATE PROPERTY IS NOT PERMITTED WITHOUT THE WRITTEN PERMISSION OF THE LANDLORD, A COPY OF WHICH MUST BE SUPPLIED TO THE BOARD.</p> <p>5) WITHOUT HAVING ENTERED INTO AN AGREEMENT WITH OTHER OPERATORS ON A COMMON ROUTE, AS CONTEMPLATED BY SECTION 88(2) OF ACT 2000, THE PICKING UP OR SETTING OF PASSENGERS ON SUCH AGREEMENT MUST BE SUPPLIED TO THE BOARD.</p> <p>6) AT RANKS, WHETHER ON-STREET OR OFF-STREET, ONLY THE TAXIS THAT CAN BE ACCOMMODATED IN THE DEMARCATED AREA MAY OCCUPY THE RANK. EXCESS VEHICLES MUST HOLD ELSEWHERE.</p> <p>7) RANK PERMITS OR LETTERS OF AUTHORITY MUST BE PRODUCED IN RESPECT OF ALL RANKS IN MUNICIPAL AREAS, IN PARTICULAR MAJOR TOWNS AND CITIES AND IN PARTICULAR INTER-PROVINCIAL DESTINATIONS.</p> <p>8) THE ALLOCATION OF ANY ROUTE OR PORTION OF ROUTE IS SUBJECT TO THE CONDITION THAT IT HAS BEEN APPROVED AND ALLOCATED IN GOOD FAITH AND THAT SUCH ROUTE WILL BE INVALID SHOULD IT TRANSPIRE THAT THE ROUTE OR PORTION THERE OF WILL, OR HAS CAUSED CONFLICT DUE TO IT HAVING BEEN APPROVED BASED ON INCORRECT OR FALSE INFORMATION SUPPLIED TO THE BOARD OR AS RESULT OF AN ERROR. IN SUCH INSTANCE THE OPERATING LICENCE MUST BE RETURNED TO THE BOARD FOR CORRECTION.</p> <p>9) THE VEHICLE MUST BE COVERED BY MOTOR VEHICLE INSURANCE AS WELL AS PERSONAL LIABILITY INSURANCE.</p>		
12.3	<p>2206PC2206LS00050241 - KWADABEKA D TO DURBAN</p> <p>FROM KWADABEKA D TAXI RANK, PASSING KWADABEKA CLINIC TURN RIGHT INTO NORTH ROAD, TURN RIGHT INTO 3RD AVENUE, JOIN DINKELMAN ROAD, JOIN OTTO VOLEK ROAD, JOIN STAPLETON ROAD, TURN LEFT TO M13, JOIN N3, WESTERN FREE WAY, TURN RIGHT INTO GREY STREET, TURN LEFT INTO WEST STREET, TURN LEFT INTO ALI WAL STREET, TURN LEFT INTO PINE STREET, TURN RIGHT INTO RUSSEL STREET, TURN LEFT INTO LEOPOLD STREET, TO CITY MARKET, UNIVERSITY AVENUE, TURN RIGHT INTO RANK NO. 231 WARWICK AVENUE AND RETURN WITH WARWICK AVENUE, TURN LEFT INTO CANNONGATE ROAD ALONG N3 OFF RAMP AND USING THE SAME ROUTE IN THE OPPOSITE DIRECTION AND PROCEED TO KWADABEKA D TAXI RANK.</p>		
12.4	<p>2206PC2206LS00050243 - KK HOSTEL TO DURBAN</p> <p>FROM KK TAXI RANK TURN LEFT INTO NORTH ROAD, TURN RIGHT INTO 12TH STREET JOIN DINKELMAN ROAD JOIN OTTO VOLEK ROAD, JOIN STAPLETON ROAD, TURN RIGHT INTO M13 JOIN N3, TURN RIGHT INTO WESTERN FREEWAY, TURN RIGHT INTO GREY STREET, TURN LEFT INTO WEST STREET, TURN LEFT INTO ALI WAL STREET, TURN LEFT INTO PINE STREET, TURN RIGHT INTO RUSSEL STREET, TURN LEFT INTO LEOPOLD STREET, TO CITY MARKET, UNIVERSITY AVENUE, TURN RIGHT INTO RANK NO. 231 WARWICK AVENUE AND RETURN WITH WARWICK AVENUE TURNING LEFT INTO CANNONGATE ROAD ALONG N3 OFF RAMP AND USING THE SAME ROUTE PROCEEDING TO KK HOSTEL TAXI RANK.</p>		
12.5	<p>2206PC2206RK00050246 - KK HOSTEL TO PINETOWN</p> <p>FROM KK RANK TURN LEFT INTO NORTH ROAD, TURN RIGHT INTO 12TH STREET, JOIN DINKELMAN ROAD, TURN RIGHT INTO SHEPSTONE ROAD, TURN RIGHT INTO CROMPTON STREET, TURN RIGHT INTO UNION LANE, TURN LEFT INTO GLENUGIE ROAD, JOIN MOODIE STREET, TURN LEFT INTO HILL STREET INTO HILL STREET TAXI RANK AND RETURN WITH HILL STREET, TURN LEFT INTO MOODIE STREET, JOIN GLENUGIE ROAD, TURN RIGHT INTO LAUTH STREET, TURN LEFT INTO CROMPTON STREET, TURN LEFT INTO SHEPSTONE ROAD, TURN RIGHT INTO DINKELMAN ROAD, TURN RIGHT INTO 1ST AVENUE, TURN LEFT INTO NORTH ROAD, TURN RIGHT INTO AND INTO KK TAXI RANK.</p>		
12.6	<p>2206PC21004R00048109 - KWADABEKA A TO DURBAN</p> <p>FROM KWADABEKA A TAXI RANK, PASSING KK HOSTEL TURN LEFT INTO NORTH ROAD, TURN RIGHT INTO 3RD AVENUE JOIN DINKELMAN ROAD, JOINING OTTO VOLEK ROAD, JOIN STAPLETON ROAD, JOIN M13, JOIN N3 TURN RIGHT INTO WESTERN FREEWAY, TURN RIGHT INTO GREY STREET TURN LEFT INTO WEST STREET, TURN LEFT INTO ALI WAL STREET, TURN LEFT INTO PINE STREET, TURN RIGHT INTO RUSSEL STREET, TURN LEFT INTO LEOPOLD STREET, TO CITY MARKET, UNIVERSITY AVENUE TURN RIGHT INTO RANK NO. 231 WARWICK AVENUE AND RETURN WITH WARWICK AVENUE TURN LEFT INTO CANNONGATE ROAD ALONG N3 OFF RAMP AND USING THE SAME ROUTE IN THE OPPOSITE DIRECTION AND PROCEED TO KWA-DABEKA "A" TAXI RANK.</p>		
12.7	<p>21004R2206RK00048119 - CLERMONT TO PINETOWN</p> <p>FROM CLERMONT TAXI RANK TURN RIGHT INTO CLERMONT ROAD JOIN POSSELT ROAD JOIN SHEPSTONE ROAD, TURN RIGHT INTO CROMPTON STREET, TURN RIGHT INTO UNION LANE, TURN LEFT INTO GLENUGIE ROAD JOIN MOODIE STREET, TURN RIGHT INTO HILL STREET INTO HILL STREET TAXI RANK.</p> <p>RETURN</p> <p>FROM HILL STREET TURN LEFT INTO MOODIE STREET JOIN GLENUGIE ROAD, TURN RIGHT INTO LAUTH STREET, TURN LEFT INTO CROMPTON STREET, TURN LEFT INTO SHEPSTONE ROAD JOIN POSSELT ROAD JOIN CLERMONT ROAD TURN RIGHT INTO NORTH ROAD TO CLERMONT TAXI RANK.</p>		



transport

Department:
Transport
Province of KwaZulu-Natal

GAZETTE

LGKZNG18-2019-AUG

REGION: ALL

12.8	21004R2206P900048120 - CLERMONT TO WESTMEAD
	<p>FROM CLERMONT TAXI RANK TURN INTO CLERMONT ROAD JOIN POSSELT ROAD JOIN SHEPSTONE ROAD, TURN RIGHT INTO CROMPTON STREET, TURN RIGHT INTO LAUGHT STREET, TURN LEFT INTO GLENUGIE ROAD, TURN LEFT INTO OLD MAIN ROAD, JOIN RICHMOND ROAD, TURN RIGHT INTO TRAFFORD ROAD JOIN GOODWOOD ROAD, TURN LEFT INTO MAHOGANY ROAD A TO A DESIGNATED TAXI STOP AND RETURN ALONG THE SAME ROUTE TO CLERMONT TAXI RANK.</p> <p>FROM CLERMONT TAXI RANK TURN RIGHT INTO CLERMONT ROAD JOIN POSSELT ROAD JOIN SHEPSTONE ROAD, TURN RIGHT INTO CROMPTON STREET, TURN RIGHT INTO LAUTH STREET, TURN LEFT INTO GLENUGIE ROAD, TURN RIGHT INTO OLD MAIN ROAD JOIN RICHMOND ROAD, TURN RIGHT INTO TRAFFORD ROAD JOIN HILLCLIMB ROAD TO MONZA TO A DESIGNATED TAXI STOP AND RETURN TO CLERMONT TAXI RANK ALONG THE SAME ROUTE.</p> <p>FROM CLERMONT TAXI RANK TURN RIGHT INTO CLERMONT ROAD JOIN POSSELT ROAD SHEPSTONE ROAD, TURN RIGHT INTO CROMPTON STREET, TURN RIGHT INTO LAUTH STREET, TURN LEFT INTO GLENUGIE ROAD TURN RIGHT INTO OLD MAIN ROAD JOIN RICHMOND ROAD, TURN RIGHT INTO ALEXANDER ROAD, TURN LEFT TO MALCOLM ROAD, TURN RIGHT INTO CIRCUIT ROAD, TURN RIGHT INTO CLARK ROAD, TURN LEFT INTO ALEXANDER ROAD TO A DESIGNATED TAXI STOP AND RETURN ALONG THE SAME ROUTE TO CLERMONT TAXI RANK.</p>
12.9	2206PC2206RK00050236 - KWADABEKA A TO PINETOWN
	<p>FROM KWADABEKA A TAXI RANK, PASSING KK HOSTEL TURN LEFT INTO NORTH ROAD, TURN LEFT INTO 3RD AVENUE JOINING DINKELMAN ROAD, TURN RIGHT INTO SHEPSTONE ROAD, TURN RIGHT INTO CROMPTON STREET, TURN RIGHT INTO UNION LANE, TURN LEFT INTO GLENUGIE ROAD JOINING MOODIE STREET, TURN LEFT INTO HILL STREET, INTO HILL STREET TAXI RANK AND RETURN WITH HILL STREET, TURN LEFT INTO MOODIE STREET JOIN GLENUGIE ROAD TURN RIGHT INTO LAUTH STREET, TURN LEFT INTO CROMPTON STREET, TURN LEFT INTO SHEPSTONE ROAD TURN RIGHT INTO DINKELMAN ROAD TURN LEFT INTO NORTH ROAD, AND PROCEED TO KWA-DABEKA A TAXI RANK.</p>
12.10	2206PC2206RK00050238 - KWADABEKA D TO PINETOWN
	<p>FROM KWA DABEKA, D TAXI RANK, PASSING KWA- DABEKA CLINIC TURN RIGHT INTO NORTH ROAD, TURN RIGHT INTO 3RD AVENUE JOIN DINKELMAN ROAD, TURN RIGHT INTO SHEPSTONE ROAD, TURN RIGHT INTO CROMPTON STREET, TURN RIGHT INTO UNION LANE, TURN LEFT INTO GLENUGIE ROAD JOIN MOODIE STREET, TURN RIGHT INTO HILL STREET, INTO HILL TAXI RANK AND RETURN WITH HILL STREET, TURN LEFT INTO MOODIE STREET JOIN GLENUGIE ROAD, TURN RIGHT INTO LAUTH STREET, TURN LEFT INTO CROMPTON STREET, TURN LEFT INTO SHEPSTONE ROAD, TURN RIGHT INTO DINKELMAN ROAD, TURN LEFT INTO 1ST AVENUE, LEFT INTO NORTH ROAD AND PROCEED TO KWA DABEKA "D" TAXI RANK.</p>
12.11	2206PC2206RK00050247 - KK HOSTEL TO WESTMEAD
	<p>FROM KK TAXI RANK TURN LEFT INTO NORTH ROAD, TURN RIGHT INTO 12TH STREET, JOIN DINKELMAN ROAD, TURN RIGHT INTO SHEPSTONE ROAD, TURN LEFT INTO CROMPTON STREET, TURN RIGHT INTO LAUTH STREET, TURN LEFT INTO GLENUGIE ROAD, TURN RIGHT INTO OLD MAIN ROAD, RICHMOND ROAD, TURN RIGHT INTO TRAFFORD STREET, JOIN GOODWOOD ROAD, TURN LEFT INTO MAHOGANY ROAD TO A DESIGNATED TAXI STOP AND RETURN ALONG THE SAME ROUTE TO KK TAXI RANK.</p> <p>FROM KK TAXI RANK TURN LEFT INTO NORTH ROAD, TURN RIGHT INTO 12TH STREET JOIN DINKELMAN ROAD, TURN RIGHT INTO SHEPSTONE ROAD, TURN RIGHT INTO CROMPTON STREET, TURN RIGHT INTO LAUGHT STREET, TURN LEFT INTO GLENUGIE ROAD, TURN RIGHT INTO OLD MAIN ROAD, RICHMOND ROAD, TURN RIGHT INTO TRAFFORD STREET JOIN HILLCLIMB ROAD, TO MONZA ROAD TO A DESIGNATED TAXI STOP, AND RETURN ALONG THE SAME ROUTE TO KK TAXI RANK.</p> <p>FROM KK TAXI RANK TURN LEFT INTO NORTH ROAD, TURN RIGHT INTO 3RD AVENUE JOIN DINKELMAN ROAD, TURN RIGHT INTO SHEPSTONE ROAD, TURN RIGHT INTO CROMPTON STREET, TURN RIGHT INTO LAUGHT ROAD, TURN LEFT INTO GLENUGIE ROAD, TURN RIGHT INTO OLD MAIN ROAD, RICHMOND ROAD, TURN RIGHT INTO ALEXANDER ROAD, TURN LEFT INTO MALCOM ROAD, TURN RIGHT INTO CIRCUIT ROAD, TURN RIGHT INTO CLARK ROAD, TURN LEFT UNTO ALEXANDER ROAD TO A DESIGNATED TAXI STOP, AND RETURN ALONG THE SAME ROUTE TO KK TAXI RANK.</p>



transport

Department:
Transport
Province of KwaZulu-Natal

GAZETTE

LGKZNG18-2019-AUG

REGION: ALL

1) Application Number: APP0114039	2) Gazette Number: LGKZNG18-2019-AUG
3) Applicant: HRN MOLOI ID NO. 7012065842088 Association: NQUTHU DISTRICT PIONEERS TAXI ASSOC.	4) Applicant Address: KWA NYEZI AREA, CHIEF ZONDI NQUTHU KWA ZULU NATAL 3135
5) Existing Licence Holder: NOT APPLICABLE ID NO. NOT APPLICABLE	6) Existing Licence Holder Address: NOT APPLICABLE
7) Type of application: NEW OPERATING LICENCE	8) Operating Licence Number: LKNKZN0132085
9) Vehicle Type: MINIBUS	10) 1 X 15 (SEATED) + 0 (STANDING)
11) Region: UMZINYATHI	
12.1	2207GY2202BQ10047668 - NQUTU TO NEWCASTLE FROM NQUTHU TAXI RANK INTO AND ALONG INTO AND ALONG P54 TO BLOOD RIVER, INTO R34(P41), INTO R37, LEFT INTO N11 AND PROCEED TO NEWCASTLE, INTO ALLEN STREET AT THE LAST ROBOT TURN LEFT AND RIGHT TO NEWCASTLE TAXI RANK RETURN TO NQUTHU ALONG THE FORWARD ROUTE IN REVERSE.
12.2	2207GY2206KU10047656 - NQUTU TO DURBAN FROM NQUTHU TAXI RANK INTO AND ALONG R68 TO BABANANGO, RIGHT INTO R34, PASSING THROUGH MELMOTH, RIGHT INTO R66 PASSING THROUGH ESHOWE, PROCEED ALONG R66, RIGHT INTO R102 TO NGINGINDLOVU AND PROCEED TO STANGER ALONG R102, PASSING THROUGH STANGER AND TO N2, RIGHT INTO R1020/N2 AND PROCEED DIRECT TO DURBAN INTO R102 INTO UMNGENI ROAD (R102) SETTING DOWN AT DURBAN STATION AND PROCEED ALONG UMNGENI ROAD INTO SOLDIERS WAY, RIGHT INTO LEOPOLD STREET, LEFT INTO MARKET STREET, RIGHT INTO SMITH STREET, RIGHT INTO WARWICK AVENUE, INTO UNIVERSITY AVENUE TAXI RANK AND RETURN ALONG WARWICK AVENUE, RIGHT INTO ALICE STREET, LEFT INTO ALBERT STREET, RIGHT INTO UMNGENI ROAD AND RETURN TO NQUTHU ALONG THE FORWARD ROUTE IN REVERSE.
12.3	2207GY2207BP10047658 - NQUTHU TO DUNDEE FROM NQUTHU TAXI RANK, INTO P36/2 INTO R68, LEFT INTO R33 INTO VICTORIA STREET, RIGHT INTO SMITH STREET INTO DUNDEE TAXI RANK AND RETURN TO NQUTHU ALONG THE FORWARD ROUTE IN REVERSE.
12.4	2207GY2207GY00047657 - NQUTU TO EMPANGENI FROM NQUTHU TAXI RANK ALONG THE SAME ROUTE AS IN 3ABOVE, UP TO NKWALINI ALONG R66 AT KWALINI TURN LEFT INTO AND ALONG R34, WHICH BECOMES MAIN ROAD AND PROCEED DIRECT TO EMPANGENI TAXI RANK AND RETURN THE FORWARD ROUTE IN REVERSE.
12.5	2207GY2207GY00050420 - FROM NQUTHU TAXI RANK TO POINT WITHIN THE PROVINCE OF KZN ONLY. NO PICKING UP OR SETTING DOWN OF PASSENGERS EN ROUTE.
12.6	2207GY2207J510047659 - NQUTU TO NONDWENI FROM NQUTHU TAXI RANK TO NONDWENI TAXI RANK ALONG MAIN ROAD (P36-2 AND RETURN ALONG THE FORWARD ROUTE IN REVERSE. (PICKING UP AND SETTING DOWN PASSENGERS EN ROUTE.
12.7	2207GY2207J510047669 - NQUTHU TO EMONDLO FROM NQUTHU TO EMONDLO TAXI RANK ALONG P54, TURN OFF AT MASONDO CROSSING WHICH BECOMES R9 PICKING UP AND DROPPING OFF EN ROUTE AND RETURN ALONG THE FORWARD ROUTE IN REVERSE.
12.8	2207GY2207J510047671 - NQUTHU TO VRYHEID FROM NQUTHU INTO AND ALONG P54, TURN OFF AT MASONDO CROSSING WHICH BECOMES R9, PROCEED ALONG MONDLO/GOBINSIMBI WHICH BECOMES R14 AND PROCEED TO JUNCTION OF VRYHEID AND MELMOTH ROADS WHICH BECOMES R43 AND PROCEED TO UTRECHT STREET IN VRYHEID. AT THE FIRST ROBOT, TURN RIGHT AND SHORT LEFT VRYHEID TAXI RANK AND RETURN ALONG THE FORWARD ROUTE IN REVERSE.



transport

Department:
Transport
Province of KwaZulu-Natal

GAZETTE

LGKZNG18-2019-AUG

REGION: ALL

1)	Application Number: APP0114096	2)	Gazette Number: LGKZNG18-2019-AUG
3)	Applicant: MP MVUBU ID NO. 7604145388080 Association: MTWALUME TAXI ASSOCIATION	4)	Applicant Address: PO BOX 35224 HIBBERDENE 4220
5)	Existing Licence Holder: Z MVUBU ID NO. 5310015658089	6)	Existing Licence Holder Address: P O BOX 35343 HEBBERDEN KWAZULU-NATAL 4220
7)	Type of application: NORMAL TRANSFER	8)	Operating Licence Number: LGKZN1003000223
9)	Vehicle Type: MINIBUS	10)	1 X 15 (SEATED) + 0 (STANDING)
11)	Region: UGU-OGWINI		
12.1	<p>2206LS22067A10047684 - MTWALUME TO PORT SHEPSTONE</p> <p>1.2 FROM MTWALUME TAXI RANK, ALONG OLD MAIN ROAD PORT SHEPSTONE AND HIBBERDENE TURN LEFT INTO HIBBERDENE SPAR TAXI RANK DROP AND PICK UP THEN TURN LEFT INTO PORT SHEPSTONE OLD MAIN ROAD ALONG RIGHT TURN INTO BAISLY STREET RIGHT TURN INTO CONNOR STREET ALONG LEFT TURN INTO REYNOLD STREET ALONG LEFT TURN INTO NELSON MANDELA AVENUE ALONG RIGHT TURN INTO PORT SHEPSTONE TAXI RANK.</p> <p>-OR-</p> <p>ALONG OLD MAIN ROAD, RIGHT TURN INTO ANGLICAN CHURCH ROAD ALONG LEFT TURN INTO NELSON MANDELA AVENUE ALONG RIGHT TURN INTO PORT SHEPSTONE TAXI RANK OR ALONG MARBURGH ROAD INTO FACTORIES DROP AND PICK BACK INTO PORT SHEPSTONE TAXI RANK.</p>		
12.2	<p>2206LS22066V10047685 - MTWALUME TO UMZINTO</p> <p>FROM MTWALUME ALONG OLD MAIN ROAD UMZINTO RIGHT TURN INTO MTWALUME STATION NO.79, LEFT TURN INTO N2 FREEWAY LEFT TURN INTO IFABA BEACH NO.84 DROP AND PICK UP BACK TO N2 FREEWAY ALONG LEFT TURN INTO PARK RYNIE UMZINTO 104 ALONG WEST OF PARK RYNIE TO UMZINTO, RIGHT TURN INTO UMZINTO ALONG LEFT TURN INTO UMZINTO TAXI RANK.</p> <p>-OR-</p> <p>FROM MTWALUME TAXI RANK LEFT TURN INTO UMZINTO OLD MAIN ROAD ALONG LEFT TURN INTO ESPERANZA MAIN ROAD TO UMZINTO ALONG RIGHT INTO UMZINTO MAIN ROAD ALONG RIGHT TURN INTO UMZINTO TAXI RANK OR RIGHT TURN INTO PARK RYNIE OLD MAIN ROAD ALONG SCOTTBURGH HOSPITAL RIGHT TURN INTO SCOTTBURGH HOSPITAL RIGHT TURN INTO SCOTTBURGH TAXI RANK DROP OFF OR ALONG PENNINGTON DROP OFF RENISHAW STATION BACK TO UMZINTO TAXI RANK.</p> <p>RETURN JOURNEY</p> <p>ALONG MAIN ROAD UMZINTO LEFT TURN INTO PARK RYNIE ROAD RIGHT TURN INTO N2 FREEWAY ALONG LEFT TURN INTO IFABA BEACH 84 DROP BACK INTO N2 FREEWAY LEFT TURN INTO UMZUMBE RIGHT TURN ALONG MTWALUME 79 LEFT TURN INTO PORT SHEPSTONE OLD MAIN ROAD ALONG RIGHT TURN INTO MTWALUME TAXI RANK.</p> <p>-OR-</p> <p>RETURN FROM UMZINTO TAXI RANK ALONG MAIN ROAD RIGHT TURN INTO HIBBERDENE OLD MAIN ROAD ALONG RIGHT TURNS MTWALUME TAXI RANK.</p>		
12.3	<p>22064C22063V00047687 - MTWALUME TO HIBBERDENE</p> <p>ALONG MTWALUME TAXI RANK TO HIBBERDENE LEFT TURN INTO UMZINTO OLD MAIN ROAD, RIGHT TURN INTO MTWALUME STATION 79 RIGHT TURN INTO N2 FREEWAY ALONG LEFT TURN INTO HIBBERDENE SPAR TAXI RANK.</p>		
12.4	<p>22064C22063U00047688 - 1.7 FROM MTWALUME TAXI RANK TO UMZUMBE</p> <p>ALONG ISIPOFU ROAD P73 ALONG LEFT TURN INTO PEAKSTONE D895, ALONG LEFT TURN MSWILILI D946, ALONG RETURN FROM KWHLONGWA STORE PICK AND DROP BACK TO MORRISONS CLINIC TAXI RANK D949 LEFT TURN INTO ETSHENI D950 PICK AND DROP ALONG KWHLONGWA TRIBAL AUTHORITY TO HIBBERDENE.</p> <p>-OR-</p> <p>ALONG KWHLONGWA TRIBAL AUTHORITY ROAD RIGHT TURN INTO PORT SHEPSTONE OLD MAIN ROAD RIGHT TURN INTO BAISLY STREET ALONG LEFT TURN INTO CONNOR STREET ALONG RIGHT TURN TO REYNOLD STREET ALONG LEFT TURN TO PORT SHEPSTONE TAXI RANK.</p> <p>RETURN JOURNEY</p> <p>USE THE SAME ROUTES AS ABOVE. ALL LOCAL ROUTES DROP AND PICK UPS.</p>		
12.5	<p>22064C21004R10049099 - MTWALUME TO DURBAN METRO</p> <p>FROM MTWALUME TAXI RANK, TURTON, ALONG ISIPOFU ROAD UP TO THE N2 ALONG THE N2, INTO M4 (ALBERT LUTHULI FREEWAY), LEFT INTO MOORE ROAD OFF-RAMP, RIGHT INTO WARWICK AVENUE, LEFT INTO ETNA LANE AND PROCEED TO AN APPROVED TAXI RANK AT THE CORNER OF CANONGATE ROAD AND WARWICK AVENUE AND RETURN AS PER 1.1.</p> <p>FROM AN APPROVED TAXI RANK AT THE CORNER OF WARWICK AVENUE AND CAONGATE ROAD, LEFT INTO WARWICK AVENUE, RIGHT INTO ALICE STREET, RIGHT INTO MARKET ROAD, LEFT INTO MOORE ROAD, INTO M4 (ALBERT LUTHULI FREEWAY) ALONG THE M4, INTO THE M2 AND PROCEED AS DESCRIBED IN 1, TO THE MTWALUME TAXI RANK.</p>		



transport

Department:
Transport
Province of KwaZulu-Natal

GAZETTE

LGKZNG18-2019-AUG

REGION: ALL

12.6	<p>22064C2100HE00049100 - MTWALUME TO PORT SHEPSTONE</p> <p>FROM MTWALUME TAXI RANK, ALONG ISIPOFU ROAD TO OLD MAIN ROAD (PORT SHEPSTONE AND HIBBERDENE) LEFT INTO HIBBERDENE SPAR TAXI RANK (DROP AND PICK UP) LEFT INTO PORT SHEPSTONE OLD MAIN ROAD, TURN RIGHT INTO BAISLY STREET, RIGHT INTO CONNOR STREET, LEFT INTO REYNOLD STREET, LEFT INTO NELSON MANDELA AVENUE, RIGHT INTO PORT SHEPSTONE TAXI RANK.</p> <p>OR</p> <p>ALONG MAIN ROAD, RIGHT INTO ANGLICAN CHURCH ROAD, LEFT INTO NELSON MANDELA AVENUE, RIGHT INTO PORT SHEPSTONE TAXI RANK.</p> <p>OR</p> <p>ALONG MARBURGH ROAD INTO INDUSTRIAL AREA, DROP AND PICK AND RETURN INTO PORT SHEPSTONE TAXI RANK ALONG THE SAME ROUTE.</p> <p>RETURN JOURNEY</p> <p>ALONG NELSON MANDELA AVENUE RIGHT INTO REYNOLD STREET, LEFT INTO ACKEN STREET LEFT INTO DURBAN OLD MAIN ROAD TO HIBBERDENE AND INTO ISIPOFU OLD MAIN ROAD TO UMZUMBE MAGISTERIAL DISTRICT COURT AT TURTON INTO MTWALUME TAXI RANK.</p> <p>OR</p> <p>LEFT INTO ISIPOFU ROAD TO MABHELENI SHAYA MOYA TAXI RANK, DROP AND PICK UP, AND RETURN TO MTWALUME TAXI RANK.</p> <p>OR</p> <p>FROM MTWALUME TAXI RANK ALONG KWALONGWA TRIBAL AUTHORITY ROAD, RIGHT INTO PORT SHEPSTONE OLD MAIN ROAD, RIGHT INTO BAISLY STREET, LEFT INTO CONNOR STREET ALONG RIGHT INTO REYNOLD STREET INTO PORT SHEPSTONE TAXI RANK AND RETURN ALONG SAME ROUTE INTO REVERSE.</p>
12.7	<p>22064C22066V10049101 - MTWALUME TO UMZINTO</p> <p>FROM MTWALUME TAXI RANK ALONG ISIPOFU OLD MAIN ROAD TO UMZINTO, RIGHT INTO MTWALUME STATION, NO 79, LEFT INTO N2 FREEWAY, LEFT INTO IFABA BEACH, NO R84 (DROP AND PICK UP) AND RETURN TO N2 FREEWAY, ALONG N2, LEFT INTO PARK RYNIE AND PROCEED TO UMZINTO ALONG R104 WEST, RIGHT INTO UMZINTO AND PROCEED TO UMZINTO TAXI RANK.</p> <p>OR</p> <p>FROM MTWALUME TAXI RANK LEFT INTO AND ALONG UMZINTO OLD MAIN ROAD, LEFT INTO ESPERANZA MAIN ROAD TO UMZINTO, RIGHT INTO UMZINTO MAIN ROAD AND PROCEED RIGHT INTO UMZINTO TAXI RANK.</p> <p>OR</p> <p>RIGHT INTO PARK RYNIE OLD MAIN ROAD AND PROCEED TO SCOTTBURGH HOSPITAL, RIGHT TURN INTO SCOTTBURGH TAXI RANK, DROP OFF, AND PROCEED ALONG THE SAME ROUTE TO UMZINTO.</p> <p>RETURN JOURNEY:</p> <p>ALONG MAIN ROAD, R104 FROM UMZINTO, LEFT INTO PARK RYNIE ROAD RIGHT INTO N2 FREEWAY, LEFT INTO IFABA BEACH, R84 DROP AND RETURN INTO N2 FREEWAY, LEFT INTO UMZUMBE RIGHT TURN ALONG MTWALUME WEST SIDE OF MTWALUME R79 LEFT INTO PORT SHESPTONE OLD MAIN ROAD ALONG ISIPOFU ROAD, RIGHT INTO MTWALUME TAXI RANK.</p> <p>OR</p> <p>FROM UMZINTO TAXI RANK ALONG MAIN ROAD RIGHT TURN INTO HIBBERDENE OLD MAIN RIGHT INTO MTWALUME TAXI RANK.</p>



transport

Department:
Transport
Province of KwaZulu-Natal

GAZETTE

LGKZNG18-2019-AUG

REGION: ALL

1) Application Number: APP0114098	2) Gazette Number: LGKZNG18-2019-AUG
3) Applicant: VZ KHANYILE ID NO. 5603125361085 Association: MONDLO & DISTRICT TAXI OWNERS ASSOCIATION	4) Applicant Address: PO BOX 9773 VRYHEID KWAZULU-NATAL 3105
5) Existing Licence Holder: NOT APPLICABLE ID NO. NOT APPLICABLE	6) Existing Licence Holder Address: NOT APPLICABLE
7) Type of application: NEW OPERATING LICENCE	8) Operating Licence Number: LGKZN0803000123
9) Vehicle Type: MINIBUS	10) 1 X 15 (SEATED) + 0 (STANDING)
11) Region: ZULULAND	
12.1	2207I02207I000052189 - CHARTER SERVICE FROM MONDLO TAXI RANK TO POINT WITHIN THE PROVINCE OF KZN ONLY. NO PICKING UP OR SETTING DOWN OF PASSENGERS EN ROUTE.
12.2	2207I02207BP10052178 - MONDLO TO DUNDEE FROM MONDLO TAXI RANK, LEFT TO 3RD AVENUE TO GOBINSIMBI, PICKING UP PASSENGERS, JOINING P411 ROAD, PASS POLICE STATION TO GRACE, RIGHT TURN TO P54 TO BLOOD RIVER, TURN LEFT TO R33 TO KINGSLEY, TAYSIDE, PROCEED WITH R33 / R68 TO DUNDEE TAXI RANK AND BACK THE SAME ROUTE WITH PASSENGERS.
12.3	2207I02206LS10052177 - MONDLO TO DURBAN STARTING POINT: MONDLO TAXI RANK, RIGHT TO 3RD AVENUE, PICKING UP FROM ALL WARDS, JOINING P463, TURN RIGHT TO R34, PASS GLUCKSTADT TO MELMOTH, JOINING R68 TO NDUNDULU TO NKWALINI TO ESHOWE, TO GINGINDLOVU, RIGHT TO DOKODWENI TO N2, MANDINI TO ULTRA CITY STOP FOR REFRESHMENTS, START BACK TO N2, PASS STANGER, LEFT TO BALLITO, RIGHT TO M4, PASS UMHLANGA ROCKS, RIGHT TO ARGYLE, LEFT TO UMGENI ROAD, OFFLOAD PASSENGERS AT DURBAN STATION, PROCEED AND TURN RIGHT TO BEREA ROAD TO N3, RIGHT OLD MAIN ROAD TO HILL STREET PINETOWN TAXI RANK, AND BACK TO EMONDLO TAXI RANK, THE SAME ROUTE.
12.4	2207I02207J500052179 - MONDLO TO VRYHEID STARTING POINT: MONDLO TAXI RANK, TURN RIGHT TO 3RD AVENUE, PROCEED TO P463, PICK UP PASSENGERS ON ALL WARDS, TURN LEFT TO R34, TURN RIGHT TO CRESCENT STREET, PASS MPOFINI SECONDARY SCHOOL, PASS VRYHEID STATION, PROCEED TO CHURCH STREET, DELIVERING PASSENGERS TO MASONS STREET, EAST STREET, HIGH STREET, PRESIDENT STREET, LANDROS STREET, DEPUTASIE STREET, WEST STREET, EMNE STREET, PARK STREET, EDWARD STREET, BACK TO CHURCH STREET AND CROSS UTRECHT STREET, TURN RIGHT TO SHOPRITE TAXI RANK, SECOND ROUTE ENTERING VRYHEID, FROM R34, PASS LAKE SIDE, PROCEEDED TO EAST CROSS SOUTH STREET, UITLANDER, HEREN, AFRIKANER, BOREN, MARKET STREET, UTRECHT TO VRYHEID HOSPITAL AND PRISON, BACK TO EAST STREET, TURN RIGHT TO HLOBANE STREET, SMALL STREET LANDROS STREET, LEFT TO UTRECHT STREET, RIGHT SHOPRITE TAXI RANK, BACK TO MONDLO ALONG THE SAME ROUTE.
12.5	2207I02202BQ10052180 - MONDLO TO NEWCASTLE MONDLO TAXI RANK, LEFT TO 3RD AVENUE, RIGHT TO GOBINSIMBI STREET, PASS POLICE STATION, PROCEED TO P411, RIGHT TO P54, PASS BLOOD RIVER STORE, CROSS R33 TO R34, TURN LEFT TO R37, PASS NINE MILE, LEFT TO N11, TURN TO ALLEN STREET AT THE LAST ROBOT, TURN LEFT AND RIGHT TO NEWCASTLE TAXI RANK AND RETURN WITH PASSENGERS THE SAME ROUTE.
12.6	2207I02207I000052182 - MONDLO TO NCOME PRISON FROM MONDLO TAXI RANK, PICK UP PASSENGERS, TURN RIGHT TO 3RD AVENUE, RIGHT TO GOBINSIMBI STREET, PASS MONDLO POLICE STATION TO P258, RIGHT P54, RIGHT TO D1311, OFF LOAD AND LOAD PASSENGERS, BACK TO P54 TO BLOOD RIVER STORE, OFF LOAD AND LOAD PASSENGERS, RIGHT TO R34, JOIN CHURCH STREET, LEFT TO LANDROS STREET, RIGHT TO SHOPRITE TAXI RANK, OFF LOAD PASSENGERS AND LOAD PASSENGERS, RETURN TO MONDLO TAXI RANK, THE SAME ROUTE.
12.7	2207I02207J500052183 - MVUZINI TO VRYHEID FROM MVUZINI TAXI RANK, TURN LEFT TO UNNAMED DIRT ROAD, PASS EMADRESINI, PASS KWA MCHINSWAQNE CEMETRY, PROCEED TO 3RD AVENUE TO P463, PICKING UP PASSENGERS ON ALL MONDLO WARDS, LEFT TO R34, RIGHT TO CRESCENT STREET, PASS MPOFINI SECONDARY SCHOOL, PASS VRYHEID STATION, PROCEED TO CHURCH STREET, RIGHT TO LANDROS STREET, RIGHT TO SHOPRITE TAXI RANK, BACK TO MVUZINI TAXI RANK THE SAME ROUTES.
12.8	2207I02207J500052184 - MONDLO TO MHLONGO FARM FROM MONDLO TAXI RANK, PICK UP PASSENGERS, TURN RIGHT TO 3RD AVENUE, LEFT TO GOBINSIMBI STREET, JOIN P258, LEFT D1360, LEFT TO D238, CONTINUE TO MHLONGO FARM TAXI RANK, OFF LOAD AND LOAD PASSENGERS, RETURN TO MONDLO THE SAME ROUTES.
12.9	2207I02207I000052186 - MONDLO TO MVUNYANE FROM MONDLO TAXI RANK, LOAD PASSENGERS, RIGHT TO 3RD AVENUE, TURN LEFT TO GOBINSIMBI STREET, JOIN P258, LEFT TO P199, LEFT TO D1303, TURN RIGHT TO D1309, LEFT A3470 TO MVUNYANE, OFF LOAD AND LOAD PASSENGERS, RETURN TO MONDLO TAXI RANK VIA THE SAME ROUTES.
12.10	2207I02207GY10052181 - MONDLO TO NQUTU STARTING POINT: MONDLO TAXI RANK, LEFT TO 3RD AVENUE TO GOBINSIMBI, PROCEED TO P258, PASS KWAMANYATHI BOTTLE STORE, PASS NTABABOMVU, TURN LEFT TO P54, PROCEED TO NQUTU, TURN LEFT TO TAXI RANK, RETURN BACK WITH PASSENGERS THE SAME ROUTE.
12.11	2207I02207J500052185 - MONDLO TO BLOODRIVER FROM MONDLO TAXI RANK, PICK UP PASSENGERS, TURN RIGHT INTO 3RD AVENUE, TURN LEFT INTO GOBINSIMBI STREET, PASS POLICE STATION INTO P258, PASS GRACE, RIGHT P54, LEFT INTO BLOOD RIVER TAXI RANK, OFF LOAD AND PICK UP PASSENGERS, RETURN BACK TO MONDLO TAXI RANK ALONG THE SAME ROUTE



transport

Department:
Transport
Province of KwaZulu-Natal

GAZETTE

LGKZNG18-2019-AUG

REGION: ALL

1) Application Number: APP0114132	2) Gazette Number: LGKZNG18-2019-AUG
3) Applicant: JD MAKHOB ID NO. 5411105331080 Association: OSIZWENI UTRECHT B.TAXI ASSOCIATION	4) Applicant Address: P O BOX 51472 OSIZWENI KWAZULU- NATAL 2952
5) Existing Licence Holder: NOT APPLICABLE ID NO. NOT APPLICABLE	6) Existing Licence Holder Address: NOT APPLICABLE
7) Type of application: NEW OPERATING LICENCE	8) Operating Licence Number: LGKZN0103000493
9) Vehicle Type: MINIBUS	10) 1 X 15 (SEATED) + 0 (STANDING)
11) Region: AMAJUBA	
12.1	2100F52100F500047404 - NEWCASTLE TO NEWCASTLE (TERMINUS STREET TAXI RANK) FROM NEWCASTLE TAXI RANK, RIGHT INTO SUTHERLAND STREET, RIGHT INTO KIRKLAND STREET, ONTO HATHORN STREET, LEFT PANORAMA DRIVE LEFT BOUNDARY ROAD (LENNOXTON), RIGHT INTO LINK STREET, INTO HOSPITAL STREET, LEFT INTO SUTHERLAND STREET, RIGHT INTO TERMINUS STREET TAXI RANK NEWCASTLE AND RETURN.
12.2	2100F62100F500047411 - MEMEZANI STORE TO NEWCASTLE (TERMINUS STREET TAXI RANK) FROM MEMEZANI STORE, JOHNSTONE FARM, TURN RIGHT INTO MR483, TURN RIGHT INTO ALBERT WESSELS STREET, RIGHT INTO HARDWICK STREET, LEFT INTO HARDING STREET, RIGHT INTO ALLEN STREET, LEFT INTO KIRKLAND STREET, RIGHT INTO VOORTREKKER STREET, RIGHT INTO TERMINUS STREET TAXI RANK NEWCASTLE AND RETURN.
12.3	2100F57100LX10047419 - OSIZWENI TO MADADENI FROM OSIZWENI TOWNSHIP ALL UNITS TO MADADENI TOWNSHIP ALL SECTIONS AND RETURN.
12.4	K2NPR32000882OL98665 - OSIZWENI TO NEWCASTLE MALL. FROM OSIZWENI TAXI RANK PICK UP PASSENGERS AT OBI STREET, LEFT TO P483, PICK UP PASSENGERS REACH THE PLACE CALLED NINE MILES, PICK UP PASSENGERS, PASS MADADENI INTERSECTION, LEFT TO N11, PICK AND DROP UP PASSENGERS, RIGHT TO ALLEN STREET, LEFT TO NEWCASTLE MALL AND RETURN ON THE SAME ROUTE.



transport

Department:
Transport
Province of KwaZulu-Natal

GAZETTE

LGKZNG18-2019-AUG

REGION: ALL

1) Application Number: APP0114142	2) Gazette Number: LGKZNG18-2019-AUG
3) Applicant: FA NKABINDE ID NO. 6103100775085 Association: BERGVILLE TAXI ASSOCIATION	4) Applicant Address: P.O BOX 397 BERGVILLE 3350
5) Existing Licence Holder: MPHEZENI ABRAHAM NKABINDE ID NO. 5306115379089	6) Existing Licence Holder Address: PO BOX 218 BERGVILLE KWAZULU-NATAL KWA-ZULU NATAL 3350
7) Type of application: DECEASED TRANSFER AND NEW OPERATING LICENCE	8) Operating Licence Number: LGKZN0303000052
9) Vehicle Type: MINIBUS	10) 1 X 14 (SEATED) + 0 (STANDING)
11) Region: UTHUKELA	
12.1 2202DH2202DH00047598 - MAZIZINI- BERGVILLE	
FROM MAZIZINI TAXI RANK STRAIGHT WITH P304, TURN RIGHT INTO D1264, RETURN TO P304, TURN RIGHT TO P288, RETURN AT NTSHUKANGIHLALE SCHOOL, ON THE SAME ROUTE, TURN RIGHT TO P340, TURN LEFT TO KINGSWAY, TURN RIGHT TO TATHAM ROAD, TURN LEFT INTO WEST STREET, TO BERGVILLE TAXI RANK, DIRECT AND RETURN WITH THE SAME ROUTE.	



transport

Department:
Transport
Province of KwaZulu-Natal

GAZETTE

LGKZNG18-2019-AUG

REGION: ALL

1)	Application Number: APP0114143	2)	Gazette Number: LGKZNG18-2019-AUG
3)	Applicant: MR MTHIYANE ID NO. 6701045804082 Association: NEWTOWN ABC TRANS MINIBUS OWNERS ASS.	4)	Applicant Address: N265 KWAMASHU MLAHLENI RD DURBAN 4360
5)	Existing Licence Holder: NOT APPLICABLE ID NO. NOT APPLICABLE	6)	Existing Licence Holder Address: NOT APPLICABLE
7)	Type of application: NEW OPERATING LICENCE	8)	Operating Licence Number: 1262518
9)	Vehicle Type: MINIBUS TAXI	10)	1 X 9-16 (SEATED) + 0 (STANDING)
11)	Region: GREATER NORTH		
12.1	<p>21004R2206OA00049229 - DURBAN METRO TO INANDA</p> <p>5.1. SOLDIER'S WAY TAXI RANK</p> <p>SOLDIER'S WAY TAXI RANK, INTO FIELD STREET, INTO ALBERT STREET, INTO UMGENI ROAD, ACROSS CONNAUGHT BRIDGE, INTO NORTH COAST ROAD, ONTO THE M25, INTO NTUZUMA ACCESS ROAD OFF-RAMP, LEFT INTO NTUZUMA ACCESS ROAD AND PROCEED ALONG ANY OF THE INNER CIRCLE ROUTES IN REVERSE.</p> <p>5.2. SOLDIER'S WAY TAXI RANK</p> <p>FROM SOLDIER'S WAY TAXI RANK, INTO FIELD STREET, LEFT INTO LEOPOLD STREET, INTO CANONGATE ROAD, INTO THE WESTERN FREEWAY (N3), ONTO THE N2, ALONG THE KWAMASHU HIGHWAY (M25), INTO NTUZUMA ACCESS ROAD OFF-RAMP, LEFT INTO NTUZUMA ACCESS ROAD AND PROCEED ALONG ANY OF THE INNER CIRCLE ROUTES IN REVERSE.</p> <p>5.3. CENTENARY ROAD TAXI RANK</p> <p>FROM CENTENARY ROAD TAXI RANK, INTO MARKET ROAD, LEFT INTO ALICE STREET, LEFT INTO ALBERT STREET, INTO UMGENI ROAD, INTO NORTH COAST ROAD, INTO THE M25, INTO NTUZUMA ACCESS ROAD OFF-RAMP, LEFT INTO NTUZUMA ACCESS ROAD, AND PROCEED ALONG ANY OF THE INNER CIRCLE ROUTES IN REVERSE.</p> <p>5.4. CENTENARY ROAD TAXI RANK</p> <p>FROM CENTENARY TAXI RANK, INTO MARKET ROAD, RIGHT INTO LEOPOLD STREET, INTO CANONGATE ROAD, INTO THE WESTERN FREEWAY (N3), INTO THE N2, ALONG THE N2, INTO KWAMASHU HIGHWAY (M25), INTO NTUZUMA ACCESS ROAD OFF-RAMP, LEFT INTO NTUZUMA ACCESS ROAD AND PROCEED ALONG ANY OF THE INNER ROUTES IN REVERSE.</p>		
12.2	<p>2202HT2206OB00049224 - INANDA NU TO INANDA-GLEBE</p> <p>APPROVED ROUTES 1, 2, 3, 4, 5 NEWTOWN ABC TRANS MINIBUS OWNERS ASSOCIATION ROUTE 1 1. INNER CIRCLE ROUTES WITHIN NEWTOWN A, B, & C, SOWETO & INANDA GLEBE A. FROM A TAXI RANK CORNER OF KING BHEKUZULU ROAD AND AN ACCESS ROAD TO NEWTOWN "A", LEFT INTO KING BHEKUZULU ROAD, TURN RIGHT PROCEEDING ALONG KING BHEKUZULU ROAD, TURN LEFT BEFORE THE MARKET, PROCEED ALONG THIS ROAD PARALLEL TO SOWETO, PROCEED UNTIL INTERSECTION WITH KING BHEKUZULU ROAD, PROCEED TO THE RANK CORNER OF KING BHEKUZULU ROAD AND THE ROAD TO INANDA NEWTOWN "A". "B. FROM THE RANK IN (1) ABOVE, LEFT INTO KING BHEKUZULU ROAD, PROCEED TURN LEFT " INTO KING BHEKUZULU ROAD, RIGHT INTO KING BHEKUZULU ROAD, LEFT INTO UNNAMED ROAD TO INANDA GLEBE, TURN LEFT AND PROCEED ALONG AN UNNAMED ROAD UNTIL INTERSECTION WITH SOWETO GROVE, LEFT INTO SOWETO GROVE, TURN RIGHT INTO KING BHEKUZULU DRIVE, ALONG SANDLWANA DRIVE INTO SIYAYA ROAD, LEFT INTO KING BHEKUZULU ROAD, RIGHT INTO KHUPHUKA GROVE, LEFT INTO PHAPHAMA AVENUE, PROCEED TURNING LEFT INTO PHAPHAMA AVENUE, TURN RIGHT INTO M25..... "C. FROM THE RANK CORNER OF KING BHEKUZULU ROAD AND THE ACCESS ROAD TO "NEWTOWN "A", TURN RIGHT INTO KING BHEKUZULU ROAD, RIGHT INTO AN ACCESS ROAD, LEFT INTO KING BHEKUZULU ROAD, LEFT INTO SANDLWANA DRIVE, ALONG SANDLWANA DRIVE, INTO SIYAYA ROAD, RIGHT INTO KING BHEKUZULU ROAD, LEFT INTO SINAMUVA DRIVE, RIGHT INTO SOMLANDELA DRIVE, RIGHT INTO AN UNNAMED ROAD, LEFT INTO ITHENDELE DRIVE, LEFT INTO NTUZUMA ACCESS ROAD, RIGHT INTO M25..... "D. FROM A TAXI RANK CORNER OF KING BHEKUZULU ROAD AND ACCESS ROAD TO "NEWTOWN "A", RIGHT INTO KING BHEKUZULU ROAD, INTO ACCESS ROAD, INTO SOWETO GROVE, RIGHT INTO SENZAKAHLE WALK, RIGHT INTO MASICEBE WAY AND PROCEED TURNING LEFT INTO SOWETO GROVE, THEN RIGHT INTO KING BHEKUZULU ROAD, LEFT INTO SANDLWANA DRIVE AND PROCEED AS PER ROUTE (B) ABOVE.</p>		
12.3	<p>2206MU2206MY00181482 - NEWTOWN A TO NTUZUMA</p> <p>FROM A TAXI RANK CORNER OF KING BHEKUZULU ROAD NEWTOWN A LEFT INTO ITHENDELE DRIVE LEFT INTO NTUZUMA ACCESS RIGHT TO RAILWAY ROAD AND PROCEED TO BRIDGE CITY INTERMODAL FACILITY.</p>		
12.4	<p>2206OA21004R00049226 - NEWTOWN TO DURBAN METRO</p> <p>3. FROM ANY OF THE INNER CIRCLE ROUTE ABOVE TO DURBAN (AND RETURN AS PER ROUTES IN 5).</p> <p>3.1. OLD NORTH COAST ROAD"</p> <p>NORTH COAST ROAD PASS CONNAUGHT BRIDGE INTO UMGENI ROAD, ALONG UMGENI ROAD INTO SOLDIER'S WAY, SOLDIER'S WAY TAXI RANK INTO FIELD STREET, LEOPOLD STREET, WARWICK AVENUE INTO CENTENARY ROAD TAXI RANK.</p> <p>3.2. VIA SPAGHETTI JUNCTION.</p> <p>N2 ON RAMP TO SPAGHETTI JUNCTION ALONG N3, INTO OLD DUTCH ROAD, LEFT INTO CENTENARY ROAD AND PROCEED TO CENTENARY ROAD TAXI RANK.</p> <p>3.3. VIA POINT.</p> <p>ALONG UMGENI ROAD, ARGYLE ROAD, BRICKHILL ROAD, POINT ROAD, BAY TERRACE, STANGER STREET, ORDNANCE ROAD, LEFT INTO SOLDIER'S WAY, RIGHT INTO QUEENS STREET, RIGHT INTO FIELD STREET, RIGHT INTO SOLDIER'S WAY TAXI RANK.</p> <p>(RESTRICTED FROM PICKING UP OR SETTING DOWN INTERMEDIATE PASSENGERS FROM ARGYLE ROAD TO ORDNANCE ROAD ON FORWARD AND RETURN JOURNEYS).</p>		
12.5	<p>2206OA21004R00049227 - CHARTER SERVICE FOR NEWTOWN ABC TAXI ASSOCIATION</p>		



transport

Department:
Transport
Province of KwaZulu-Natal

GAZETTE

LGKZNG18-2019-AUG

REGION: ALL

12.6	<p>2206OA21004R00049228 - INANDA NEWTOWN TO DURBAN METRO</p> <p>ALONG ANY OF THE INNER CIRCLE ROUTES ABOVE, INTO AND ALONG THE M25, RIGHT INTO THE N2, INTO THE M19/ M21 OFF-RAMP, RIGHT INTO THE M19, INTO SHEPSTONE ROAD, OLD MAIN ROAD, ESCOM ROAD, SHEPSTONE ROAD, RIGHT INTO CROMPTON STREET, RIGHT INTO OLD MAIN ROAD, LEFT INTO ANDERSON ROAD AND PROCEED TO HILL STREET TAXI RANK AND RETURN ALONG THE SAME ROUTE IN REVERSE.</p> <p>OR</p> <p>OLD MAIN ROAD, INTO RICHMOND ROAD, INTO TRAFFORD ROAD, HILLCLIMB ROAD, KHAYALAMI ROAD, CIRCUIT ROAD, MALCOLM ROAD, ALBERT ROAD, ALEXANDER ROAD TO WESTMED AND RETURN ALONG ALEXANDER ROAD, LEFT INTO RICHMOND ROAD, INTO OLD MAIN ROAD, RIGHT INTO ANDERSON ROAD AND PROCEED TO HILL STREET TAXI RANK AND RETURN ALONG THE SAME ROUTE IN REVERSE.</p>
12.7	<p>2206UG2206S900049225 - BESTER TO KWA-MASHU</p> <p>FROM ANY OF THE ABOVE ROUTES TO THE FOLLOWING DESTINATIONS BESTER'S TAXI RANK.</p> <p>FROM ANY OF THE INNER CIRCLE ROUTES ABOVE, INTO KING BHEKUZULU ROAD, ALONG KING BHEKUZULU ROAD, LEFT INTO ITHENDELE DRIVE, LEFT INTO NTUZUMA ACCESS ROAD, RIGHT INTO THE ON-RAMP TO THE M25, RIGHT INTO BESTER'S TAXI RANK AND RETURN ALONG THE SAME ROUTE IN REVERSE.</p> <p>2.2. KWAMASHU CROSS ROADS</p> <p>FROM ANY OF THE INNER CIRCLE ROUTES ABOVE INTO M25, RIGHT PROCEEDING ALONG M25 ON-RAMP, INTO M25, LEFT INTO MALANDELA ROAD OFF-RAMP, RIGHT INTO MALANDELA ROAD, AND PROCEED TURNING RIGHT INTO KWAMASHU CROSSROADS TAXI RANK AND RETURN ALONG THE SAME ROUTE IN REVERSE.</p> <p>2.3. KWAMASHU STATION</p> <p>FROM ANY OF THE INNER CIRCLE ROUTES ABOVE INTO ITHENDELE ROAD INTO:</p> <p>2.3.1 NYALA ROAD, PROCEED ALONG NYALA ROAD, RIGHT INTO BHEJANE ROAD AND PROCEED TO KWAMASHU TAXI RANK AND RETURN ALONG THE SAME ROUTE IN REVERSE.</p> <p>2.3.2. NYALA ROAD, LEFT INTO SIBISI ROAD, RIGHT INTO BHEJANE ROAD AND PROCEED TO KWAMASHU TAXI RANK AND RETURN ALONG THE SAME ROUTE IN REVERSE.</p>
12.8	<p>NU2202HT2206OB00049224 - INANDA TO INANDA</p> <p>APPROVED ROUTES 1, 2, 3, 4, 5</p> <p>FROM A TAXI RANK CORNER OF KING BHEKUZULU ROAD AND AN ACCESS ROAD TO NEWTOWN "A", LEFT INTO KING BHEKUZULU ROAD, TURN RIGHT PROCEEDING ALONG KING BHEKUZULU ROAD, TURN LEFT BEFORE THE MARKET, PROCEED ALONG THIS ROAD PARALLEL TO SOWETO, PROCEED UNTIL INTERSECTION WITH KING BHEKUZULU ROAD, PROCEED TO THE RANK CORNER OF KING BHEKUZULU ROAD AND THE ROAD TO INANDA NEWTOWN "A".</p> <p>FROM THE RANK IN (1) ABOVE, LEFT INTO KING BHEKUZULU ROAD, PROCEED TURN LEFT " INTO KING BHEKUZULU ROAD, RIGHT INTO KING BHEKUZULU ROAD, LEFT INTO UNNAMED ROAD TO INANDA GLEBE. TURN LEFT AND PROCEED ALONG AN UNNAMED ROAD UNTIL INTERSECTION WITH SOWETO GROVE, LEFT INTO SOWETO GROVE, TURN RIGHT INTO KING BHEKUZULU DRIVE, ALONG SANDLWANA DRIVE INTO SIYAYA ROAD, LEFT INTO KING BHEKUZULU ROAD, RIGHT INTO KHUPHUKA GROVE, LEFT INTO PHAPHAMA AVENUE, PROCEED TURNING LEFT INTO PHAPHAMA AVENUE, TURN RIGHT INTO M25.....</p> <p>FROM THE RANK CORNER OF KING BHEKUZULU ROAD AND THE ACCESS ROAD TO "NEWTOWN "A", TURN RIGHT INTO KING BHEKUZULU ROAD, RIGHT INTO AN ACCESS ROAD, LEFT INTO KING BHEKUZULU ROAD, LEFT INTO SANDLWANA DRIVE, ALONG SANDLWANA DRIVE, INTO SIYAYA ROAD, RIGHT INTO KING BHEKUZULU ROAD, LEFT INTO SINAMUVA DRIVE, RIGHT INTO SOMLANDELA DRIVE, RIGHT INTO AN UNNAMED ROAD, LEFT INTO ITHENDELE DRIVE, LEFT INTO NTUZUMA ACCESS ROAD, RIGHT INTO M25.....</p> <p>FROM A TAXI RANK CORNER OF KING BHEKUZULU ROAD AND ACCESS ROAD TO "NEWTOWN "A", RIGHT INTO KING BHEKUZULU ROAD, INTO ACCESS ROAD, INTO SOWETO GROVE, RIGHT INTO SENZAKAHLE WALK, RIGHT INTO MASICEBE WAY AND PROCEED TURNING LEFT INTO SOWETO GROVE, THEN RIGHT INTO KING BHEKUZULU ROAD, LEFT INTO SANDLWANA DRIVE AND PROCEED AS PER ROUTE (B) ABOVE</p>



transport

Department:
Transport
Province of KwaZulu-Natal

GAZETTE

LGKZNG18-2019-AUG

REGION: ALL

1) Application Number: APP0114147	2) Gazette Number: LGKZNG18-2019-AUG
3) Applicant: BA MAPHUMULO ID NO. 5005235403080 Association: MATSHANA TAXI OWNERS ASSOCIATION	4) Applicant Address: P O BOX 20 EMPANGENI 3880
5) Existing Licence Holder: NOT APPLICABLE ID NO. NOT APPLICABLE	6) Existing Licence Holder Address: NOT APPLICABLE
7) Type of application: NEW OPERATING LICENCE	8) Operating Licence Number: LGKZN0703000124
9) Vehicle Type: MINIBUS TAXI	10) 1 X 9-16 (SEATED) + 0 (STANDING)
11) Region: UTHUNGULU	
12.1	<p>2207XJ2207XJ00053503 - MATSHANA RANK TO MATSHANA START AT MATSHANA BOTTLE STORE, D1519, D880, R34, MAIN ROAD, MAIN RANK DROP OF MAIN ROAD, JWAYELANI -DROP, MAXWELL STREET, POWER SPAR - DROP, MAXWELL STREET, SHOPRITE - DROP, MAXWELL STREET, STANDARD BANK - DROP, KHULA STREET, UNION STREET, SPAR - DROP, COMMERCIAL STREET, TURNBULL, MAIN ROAD, LOFTHEIM RANK - PICK AND DROP, BACK TO MATSHANA RANK - D880 - PICK UP AND DROP OFF, D1591 - PICK AND DROP.</p> <p>(RESTRICTED FROM PICKING UP ON FORWARD LEG AT NGWELEZANE , RESTRICTED FROM SETTING DOWN ON RETURN LEG AT NGWELZANE.)</p> <p>MATSHANA RANK - D1591, D880, EMANGWENI HIGHWAY, NGWELEZANA RANK - DROP, NGWELEZANA ROAD, R34, MHLATUZE VILLAGE - DROP, NGWELZANE ROAD, VW - DROP, TANNER, FIRST STREET, TANNER ROAD, NGWELEZANE ROAD, METRO - PICK, NPA - PICK, R354 MHLATUZE VILLAGE - PICK, NGWELEZANE RANK - PICK, EMANGWENI HIGHWAY, D880, AND D1591 MATSHANA.</p> <p>(RESTRICTED FROM PICKING UP ON FORWARD LEG AT NGWELAZANE. RESTRICTED FROM SETTING DOWN ON RETURN LEG AT NGWELZANE).</p>



transport

Department:
Transport
Province of KwaZulu-Natal

GAZETTE

LGKZNG18-2019-AUG

REGION: ALL

1)	Application Number: APP0114150	2)	Gazette Number: LGKZNG18-2019-AUG
3)	Applicant: JJ KHONJELWAYO ID NO. 4306105201088 Association: MADADENI TAXI OWNERS ASSOCIATION	4)	Applicant Address: P O BOX 9146 NEWCASTLE KWAZULU NATAL 2951
5)	Existing Licence Holder: NOT APPLICABLE ID NO. NOT APPLICABLE	6)	Existing Licence Holder Address: NOT APPLICABLE
7)	Type of application: NEW OPERATING LICENCE	8)	Operating Licence Number: LKNKZN0127894
9)	Vehicle Type: MINIBUS	10)	1 X 15 (SEATED) + 0 (STANDING)
11)	Region: AMAJUBA		
12.1	<p>2202BR2202BR00047653 - KWAHOFINA ECANAN SECTION TO MADADENI TOWNSHIP</p> <p>FROM KWAHOFINA ECANAN SECTION NEW SETTLEMENT HOUSING AND THE RIVERSIDE PROCEED STRAIGHT ON ROAD BETWEEN SECTION 3 AND RIVERSIDE HOUSING AT FOUR WAY STOP PROCEED STRAIGHT VIA METHODIST CHURCH VIA SECTION 1 CLINIC AND TAXI RANK, TURN RIGHT AT SECTION 1 RANK PROCEED STRAIGHT TURN LEFT AT KWAMAVUSO CORNER HOUSE PROCEED STRAIGHT TURN LEFT AT LUTHERAN CHURCH PROCEED STRAIGHT TURN RIGHT AT EMBONGOLWENI CHURCH, VIA BP GARAGE VIA AMAJUBA DISTRICT OFFICE IKHWEZI SECTION AND VIA SAPS STATION MADADENI AT ROBOT TURN RIGHT TO INGAGANE INTERSECTION, TURN RIGHT AT THE ROBOT CROSSING INGAGANE RIVER VIA MATUKUSA NEW TOWNSHIP AT KEYWAY MOTORS (MATUKUSA) ROBOT PROCEED STRAIGHT VIA RAILWAY STATION KARBOCHEM, TURN LEFT ENTER ROAD N11 AND TURN RIGHT INTO ALLEN STREET TO NEWCASTLE, VIA ARBOR PARK TOWN HOUSES, PROCEED ON ALLEN STREET ENTER NEWCASTLE, TURN LEFT AT KIRKLAND STREET, TURN RIGHT AT VOORTREKKER STREET PROCEED STRAIGHT ACROSS TERMINUS STREET TAXI RANK RETURN WITH SAME ROUTE TO MADADENI TOWNSHIP. TURN RIGHT AT KEYWAY MOTORS ROBOT INTO ALBERT WESSWLS ROAD VIA EMABHODINI (NEWCASTLE TEXTILE INDUSTRIES AND HEAVY ENGINEERING INDUSTRY), PROCEED STRAIGHT ENGEN GARAGE VIA FOUR WAY STOP PROCEED STRAIGHT, TURN RIGHT AT ROBOT VIA KARBRO TESTING STATION, TURN RIGHT ENTER HARDWICK STREET, TURN LEFT AT KINGS HOTEL INTO HARDING STREET PROCEED STRAIGHT, TURN RIGHT AT BP GARAGE AND BRADROWS FURTHERS, INTO ALLEN STREET PROCEED STRAIGHT, TURN LEFT AT KIRKLANDS STREET, TURN RIGHT INTO VOORTREKKER STREET PROCEED STRAIGHT ACROSS TERMINUS STREET ENTER NEWCASTLE APPROVED TAXI RANK RETURN WITH SAME ROUTE TO MADADENI TOWNSHIP.</p>		
12.2	<p>2202BR2100F500057611 - MADADENI TO NEWCASTLE</p> <p>FROM KWAHOFINA ECANAN SECTION NEW SETTLEMENT HOUSING AND THE RIVERSIDE PROCEED STRAIGHT ON ROAD BETWEEN SECTION 3 AND RIVERSIDE HOUSING AT FOUR WAY STOP PROCEED STRAIGHT VIA METHODIST CHURCH VIA SECTION 1 CLINIC AND TAXI RANK, TURN RIGHT AT SECTION 1 RANK PROCEED STRAIGHT, TURN LEFT AT KWAMAVUSO CORNER HOUSE PROCEED STRAIGHT, TURN LEFT AT LUTHERAN CHURCH PROCEED STRAIGHT, TURN RIGHT EMBONGOLWENI CHURCH, VIA BP GARAGE, VIA AMAJUBA DISTRICT OFFICE IKHWEZI SECTION AND VIA SAPS STATION MADADENI AT ROBOT, TURN RIGHT TO INGAGANE INTERSECTION, TURN RIGHT AT THE ROBOT CROSSING INGAGANE RIVER VIA MATUKUSA NEW TOWNSHIP AT KEYWAY MOTORS (MATUKUSA) ROBOT PROCEED STRAIGHT VIA RAILWAY STATION KARBOCHEM, TURN LEFT ENTER ROAD N11 AND TURN RIGHT INTO ALLEN STREET TO NEWCASTLE, VIA ARBOR PARK TOWN HOUSES, PROCEED ON ALLEN STREET ENTER NEWCASTLE, TURN LEFT AT KIRKLAND STREET, TURN RIGHT AT VOORTREKKER STREET PROCEED STRAIGHT ACROSS TERMINUS STREET TAXI RANK. RETURN WITH THE SAME ROUTE TO MADADENI TOWNSHIP.</p> <p>OR</p> <p>TURN RIGHT AT KEYWAY MOTORS ROBOT INTO ALBERT WESSELS ROAD VIA EMABHODINI NEWCASTLE TEXTILE INDUSTRIES AND HEAVY ENGINEERING INDUSTRY. PROCEED STRAIGHT VIA ENGINE GARAGE. VIA FOUR WAY STOP PROCEED STRAIGHT, TURN RIGHT AT ROBOT VIA KARBRO TESTING STATION, TURN RIGHT ENTER HARDWICK STREET, TURN LEFT AT KINGS HOTEL INTO HARDING STREET PROCEED STRAIGHT, TURN RIGHT AT BP GARAGE AND BRAD LWS FURNISHERS, INTO ALLEN STREET PROCEED STRAIGHT, TURN LEFT AT KIRKLAND STREET, TURN RIGHT INTO VOORTREKKER STREET PROCEED STRAIGHT ACROSS TERMINUS STREET ENTER NEWCASTLE APPROVED TAXI RANK. RETURN WITH SAME ROUTE TO MADADENI TOWNSHIP.</p>		
12.3	<p>2202BR2100F500057612 - MADADENI (LIBRARY) TO NEWCASTLE</p> <p>FROM MADADENI LIBRARY AND COMMUNITY HALL, TURN LEFT INTO BEER WHOLESALE, TURN RIGHT AT ROBOT, AND PROCEED TO AMAJUBA COLLEGE, MAGISTRATE OFFICE. OR FROM MADADENI LIBRARY, TURN RIGHT TO ROAD INTERSECTION BETWEEN SECTION 2 AND 3, TURN LEFT TO KWASBALI TAVERN (BETWEEN 2 AND 3), TURN LEFT METHODIST CHURCH, PROCEED TO SECTION 1 CLINIC, KHUZANI SHOPPING CENTRE, PROCEED STRAIGHT TO BP GARAGE, AMAJUBA DISTRICT MUNICIPALITY OFFICE, IKHWEZI SECTION/POLICE STATION, TURN RIGHT AT ROBOT, TURN RIGHT TO INGAGANE ROAD INTERSECTION. TURN RIGHT AT THE ROBOT CROSSING INGAGANE RIVER TO MATUKUSA NEW TOWNSHIP AT KEYWAY MOTORS (MATUKUSA) ROBOT PROCEED STRAIGHT TO RAILWAY STATION KARBOCHEM. TURN LEFT ENTER ROAD N11 AND RIGHT INTO ALLEN STREET TO NEWCASTLE INTO ARBOR PARK TOWN HOUSES, PROCEED ON ALLEN STREET ENTER NEWCASTLE. TURN LEFT AT KIRKLAND STREET, TURN RIGHT AT VOORTREKKER STREET PROCEED ACROSS TERMINUS STREET ENTER APPROVED NEWCASTLE TAXI RANK. RETURN WITH THE SAME ROUTE TO MADADENI TOWNSHIP</p>		
12.4	<p>2202BR2100F500057613 - MADADENI (HIGH SCHOOL) TO NEWCASTLE</p> <p>FROM MADADENI HIGH SCHOOL, TURN RIGHT AT EMATSHENI AMHLOPE TO ENYOKENI SECTION 3, TURN LEFT VODACOM CONTAINERS TO BHEKUKUPHIWA RESTAURANT, LEFT AT EHASHINI STOP TO ST JOHN CHURCH, TURN RIGHT TOWARDS SHOPRITE CENTRE, RIGHT AT CLINIC NO.7, TO KWASBALI TAVERN, TURN LEFT AT METHODIST CHURCH, TO CLINIC NO.1 AT SECTION 1 TO SECTION1, TURN LEFT AT BP GARAGE, TO AMAJUBA MUNICIPALITY OFFICE, INTO IKHWEZI SECTION, TO MADADENI POLICE STATION, TURN RIGHT AT ROBOT, RIGHT AT INGAGANE INTERSECTION ROBOT, ENTER ROAD 0483 FROM UTRECHT, OSIZWENI TO NEWCASTLE, TURN RIGHT AT KEYWAY MOTORS TO EMABHODI, PROTECTION SERVICE TURN ENTER RIGHT ALLEN STREET AT KEYWAY MOTORS PROCEED STRAIGHT, INTO RAILWAY STATION, KARBOCHEM OFF-RAMP TURN LEFT ENTER N11, TURN RIGHT AT ALLEN STREET TO NEWCASTLE, PROCEED ON ALLEN STREET, TURN LEFT AT KIRKLAND STREET, TURN RIGHT AT VOORTREKKER STREET, PROCEED ACROSS TERMINUS STREET ENTER APPROVED NEWCASTLE TAXI RANK. RETURN WITH SAME ROUTE TO MADADENI TOWNSHIP</p> <p>.ALTERNATE: ROUTE</p> <p>STARTING POINT SAME AS ABOVE BUT AT KEYWAY MOTORS PROCEED STRAIGHT, TO RAILWAY STATION, TO KARBOCHEM OFF-RAMP, TURN LEFT ENTER N11, TURN RIGHT AT ALLEN STREET TO NEWCASTLE, PROCEED STRAIGHT INTO ARBOR PARK SUBURBS PROCEED ALONG TERMINUS STREET ENTER NEWCASTLE APPROVED TAXI RANK. RETURN SAME ROUTE TO MADADENI TOWNSHIP.</p>		



transport

Department:
Transport
Province of KwaZulu-Natal

GAZETTE

LGKZNG18-2019-AUG

REGION: ALL

12.5	2202BR2202BQ00057614 - MADADENI (KWABESTER) TO NEWCASTLE FROM KWABESTER (TURN OFF TO ISCOR), VIA HOSTEL, VIA EGESINI, RIGHT AT ROAD INTERSECTION, RIGHT AT ZENZELE T-JUNCTION (BETWEEN 4 AND 5), VIA WALL TO WALL SHOP, VIA SURGERY, VIA EZINCWADINI, VIA MAZIBUYE TESTING STATION, LEFT OF RIGHT VIA AMAJUBA COLLEGE, VIA MAGISTRATES OFFICE, VIA POLICE STATION, TURN RIGHT AT INGAGANE INTERSECTION AND ROBOT, AT KEYWAY MOORS PROCEED STRAIGHT VIA RAILWAY STATION, VIA KARBOCHEM, TURN LEFT OR ENTER N11 ROAD, TURN RIGHT AT ALLEN STREET, VIA ARBOR PARK, POLICE STATION/NEWCASTLE HIGH SCHOOL, TURN LEFT AT KIRKLAND STREET, TURN RIGHT AT VOORTREKKER STREET PROCEED ACROSS TERMINUS STREET ENTER APPROVED NEWCASTLE TAXI RANK. RETURN WITH SAME ROUTE TO MADADENI TOWNSHIP OR FROM BESTER STOP T-DISJUNCTION (ISCOR PTY LTD), TURN OFF, TURN LEFT AT EMATSHENI AMHLOPHE PROCEED STRAIGHT VIA OLD KZT DEPOT, VIA WORLD OF PRAISE CHURCH, TURN RIGHT AT T-JUNCTION, TURN LEFT AT ROBOT BEER WHOLESALE, ENTER ROAD BETWEEN SECTION 2 EAST AND SECTION 5 WEST, TURN RIGHT PROCEED ON ROAD, VIA SECTION 5, AMAJUBA COLLEGE, MAGISTRATES OFFICE AND POLICE STATION PROCEED TO INGAGANE T-JUNCTION, TURN RIGHT TO INGAGANE INTERSECTION, AT KEWWAY MOTORS (MATUKUSA) ROBOT PROCEED STRAIGHT VIA RAILWAY STATION KARBOCHEM, TURN LEFT ENTER ROAD 11 AND TURN RIGHT INTO ALLEN STREET TO NEWCASTLE. VIA ARBOR PARK TOWN HOUSES, PROCEED ON ALLEN STREET ENTER NEWCASTLE, TURN LEFT AT KIRKLAND STREET, TURN RIGHT AT VOORTREKKER STREET PROCEED ACROSS TERMINUS STREET ENTER APPROVED NEWCASTLE TAXI RANK. RETURN WITH SAME ROUTE TO MADADENI TOWNSHIP.
12.6	2202BR2100F500057615 - MADADENI TO NEWCASTLE (TEXTILE INDUSTRY) FROM ZENZELE SHOPPING CENTRE, TURN RIGHT AT MADADENI HOSPITAL, TURN LEFT AT THOKOZA SHOPPING CENTRE, TURN RIGHT AT SCHOOL FOR DEAF, TURN LEFT CLINIC NO.5, SECTIONS, VIA NTOBEKO L. P. SCHOOL, TURN LEFT OR RIGHT AMAJUBA COLLEGE, VIA MAGISTRATE OFFICE, VIA POLICE STATION, TURN RIGHT TO INGAGANE INTERSECTION, TURN RIGHT AT THE ROBOT CROSSING INGAGANE RIVER, VIA MATUKUSA NEW TOWNSHIP, AT KEWAY MOTORS (MATUKUSA) ROBOT TURN RIGHT AT INTERSECTION BETWEEN 5 AND 2 TOWARDS BEER WHOLESALE, TURN LEFT AT ROBOT, PROCEED, TURN LEFT AT CLINIC 3 SECTION 3 VIA KWASIBALI TAVERN, TURN LEFT AT METHODIST, VIA SECTION 1, VIA AMAJUBA DISTRICT OFFICE, VIA KHUZANI SHOPPING CENTER, LEFT AT BP GARAGE, VIA MAGISTRATE VIA AMAJUBA DISTRICT, VIA IKHWEZI SECTION, TURN RIGHT AT MADADENI POLICE STATION ROBOT, PROCEED STRAIGHT TURN RIGHT INTO P483 ROAD TO MATUKUSA NEW SETTLEMENT (PICK AND DROP) PROCEED STRAIGHT, TURN AT KEWAY MOTORS INTO ASIPHEPHE ROAD PROCEED STRAIGHT ENTER ALBERT WESSELS DRIVE TO NEWCASTLE TEXTILE INDUSTRIES OFFLOAD AND LOAD ALL AROUND TEXTILE INDUSTRIES OR RETURN WITH SAME ROUTE TO MADADENI APPROVED TAXI RANK. PROCEED TURN LEFT AT CLINIC 3 SECTION 3 VIA KWASIBALI TAVERN, LEFT AT METHODIST, VIA SECTION 1, VIA AMAJUBA DISTRICT OFFICE, VIA KHUZANI SHOPPING CENTER, LEFT AT BP GARAGE VIA MAGISTRATES OFFICE VIA AMAJUBA DISTRICT VIA IKHWEZI SECTION, RIGHT AT MADADENI POLICE STATION ROBOT, PROCEED TO NEWCASTLE OR RETURN WITH SAME ROUTE TO APPROVED CHECKERS TAXI RANK.
12.7	2202BR2100F500057616 - MADADENI (KWAMSIMANGO) TO NEWCASTLE FROM BREWERY (SORGHUM BEER) TOWN MILES TAVERN (KWAMSIMANGO), TURN LEFT AT BREWERY, VIA ITHALA INDUSTRIAL SITE AT SECTION 6, TURN RIGHT ACROSS ROAD MOYOMUHLE TAXI RANK, TURN RIGHT AT KWADLAMINI CORNER HOUSE BETWEEN HOSPITAL AND SECTION 6, PROCEED STRAIGHT, TURN LEFT ZENZELE SHOPPING CENTER AT SECTION 5, PROCEED BETWEEN SECTIONS AND MADADENI HOSPITAL, TURN RIGHT AT ROAD INTERSECTION SHORT HOMES, VIA CRIPPLE CENTRE VIA EDUCATION (OFFICE CIRCUIT OFFICE) ROAD BETWEEN SECTION 5 OPENING VELD, VIA AMAJUBA TECHNOLOGY CENTRE, LEFT ENTER ROAD FROM OLD KZT DEPOT, BEER WHOLESALE, VIA AMAJUBA COLLEGE, VIA MAGISTRATE OFFICE PROCEED STRAIGHT TO INGAGANE RIVER, VIA MATUKUSA NEW TOWNSHIP, AT KEWAY MOTORS (MATUKUSA) ROBOT PROCEED STRAIGHT VIA RAILWAY STATION, KARBOCHEM, TURN LEFT ENTER ROAD N11 AND RETURN RIGHT INTO ALLEN STREET TO NEWCASTLE, VIA ARBOR PARK TOWN HOUSES, PROCEED ON ALLEN STREET ENTER NEWCASTLE, TURN LEFT AT KIRKLAND STREET, TURN RIGHT AT VOORTREKKER STREET, PROCEED ACROSS TERMINUS ENTER APPROVED NEWCASTLE TAXI RANK. RETURN WITH SAME ROUTE TO MADADENI TOWNSHIP.
12.8	2202BR2100F500057617 - MADADENI (KWANYEMBE) TO NEWCASTLE FROM R-SECTION TAXI RANK KWANYEMBE, TURN RIGHT ENTER P SECTION ENTER ROAD FROM P1 STOP, VIA POST BOX, TURN LEFT AT STAFFORD CLINIC OR RIGHT, TURN RIGHT ENTER M SECTION, TURN RIGHT AT ROAD INTERSECTION VIA DEDANGIFUNDE HIGH SCHOOL, TURN LEFT MUZIKAYISE JUNIOR PRIMARY, TURN RIGHT ENTER L SECTION STRAIGHT TURN LEFT ON ROAD BETWEEN SECTION 7 AND SECTION 6 TO MADADENI BREWERY VIA VIRGINIA SUPERMARKET, VIA MADADENI LIGHT INDUSTRIES, VIA BINDA HARDWARE MOYOMUHLE TAXI RANK AND COMMUNITY CENTRE, AT ROBOT TURN RIGHT ENTER MAIN ROAD P483 FROM NEWCASTLE TO OSIZWENI, BUFFALO FLATS AND UTRECHT TO NEWCASTLE AT INGAGANE ROBOT CROSS-OVER INGAGANE RIVER TURN LEFT AT KEWAY MOTORS ROBOT INTO ASIPHEPHE ROAD ENTER ALBERT WESSELS ROAD, VIA LIGHT AND TEXTILE INDUSTRIES EMABHODINI TO NEWCASTLE VIA PROTECTION SERVICE TURN RIGHT ALLEN STREET PROCEED TURN LEFT AT KIRKLAND STREET, TURN RIGHT AT VOORTREKKER STREET PROCEED ACROSS TERMINUS STREET, ENTER APPROVED NEWCASTLE TAXI RANK. RETURN WITH SAME ROUTE TO MADADENI TOWNSHIP.
12.9	2202BR2100F500057618 - MADADENI TO NEWCASTLE FROM R-SECTION TAXI RANK R826 HOUSE RIGHT, ENTER ROAD BETWEEN R-SECTION AND SECTION 6, TURN LEFT RASTA PAZZA SHOP, STRAIGHT, VIA ZENZELE SHOPPING COMPLEX, VIA MADADENI HOSPITAL, TURN RIGHT AT INTERSECTION, VIA CRIPPLE CENTRE AND VIA CIRCUIT OFFICE, VIA AMAJUBA TECHNOLOGY CENTRE, TURN LEFT ENTER SECTION 2, VIA AMAJUBA COLLEGE, VIA MAGISTRATES OFFICES AND MADADENI POLICE SERVICE, TURN LEFT AT INGAGANE INTERSECTION ROBOT ROAD 483, VIA MATUKUSA NEW SETTLEMENT, AT AMATUKUSA ROBOT, TURN RIGHT INTO ASIPHEPHE ROAD, PROCEED STRAIGHT ENTER ALBERT WESSELS ROAD, VIA EMABHODINI TEXTILE AND LIGHT INDUSTRIES. ALTERNATIVE ROUTE FROM EGESINI SECTION 7 R VIA KHULAKAHLE CRËCHE, VIA MCEBOWOLWAZI PRIMARY SCHOOL, TURN RIGHT AT MCEBOWOLWAZI PRIMARY SCHOOL, TURN LEFT AT L POST OFFICE BOX, TURN LEFT AT HOUSE L597, TURN RIGHT AT MAZULU HIGH SCHOOL, TURN LEFT AT ZENZELE SUPERMARKET, VIA MADADENI HOSPITAL, TURN RIGHT AT ROAD INTERSECTION, VIA CRIPPLE CENTRE, VIA EDUCATION CIRCUIT OFFICE, VIA AMAJUBA TECHNOLOGY, TURN LEFT, ENTER SECTION 2 ROAD, VIA AMAJUBA COLLEGE, VIA MAGISTRATES OFFICE AND SAPS STATION, PROCEED STRAIGHT, VIA IKHWEZI STATION, TURN RIGHT AT ASIPHEPHE ROAD, ENTER ALBERT WESSELS ROAD, VIA AMABHODINI PROCEED STRAIGHT, VIA PROTECTION SERVICES, TURN RIGHT, ENTER ALLEN STREET, PROCEED STRAIGHT, TURN LEFT AT KIRKLAND STREET, TURN RIGHT AT VOORTREKKER STREET, PROCEED ACROSS TERMINAL STREET, ENTER NEWCASTLE APPROVED TAXI RANK AND RETURN WITH SAME ROUTE TO MADADENI SECTION.
12.10	2202BR2100F500057619 - MADADENI (LISTER FARM) TO NEWCASTLE LISTER FARM/SIZANANI SCHOOL GRAVEL ROAD, VIA SIZAMOKUHE PRIMARY, VIA FAMILY PACK STORE, TURN RIGHT STRAIGHT, ACROSS THE THEKU RIVER/BUTHELEZI SHOP 1087, VIA HLONIPHANI REST ON THE RIGHT, ENTER P 1 SECTION (MTN ARIAL) BUHLEBOMSHADO SHOP, TURN LEFT AT MKHULUKHULU STORE, TURN RIGHT AT KUSAKUSA/SOMETHING XM SECTION, VIA EYAKHO COMPLEX GO STRAIGHT VIA EKUPHAKAMENI STORE, TURN LEFT AT LOKOTHWAYO BRICK BLOCKS, TURN RIGHT AT EKHAMDUZE LIQUOR STORE L SECTION, VIA MADODA BUTCHERY AND CAFÉ ENTERPRISE, TURN RIGHT AT MADADENI BREWERY VIA VIRGINIA SUPERMARKET, VIA MADADENI LIGHT TEXTILE INDUSTRIES, VIA BINDA BUILDING MATERIAL SUPPLY STORE, STRAIGHT MOYOMUHLE TAXI RANK VIA COMMUNITY CENTRE, AT ROBOT TURN RIGHT ENTER MAIN ROAD FROM NEWCASTLE TO OSIZWENI UTRECHT- STRAIGHT ACROSS INGAGANE RIVER ROBOT TO THE NEXT ROBOT VIA KEYWAY MOTORS, RETURN RIGHT TO ALBERT WESSELS DRIVE OR STRAIGHT, VIA RAILWAY STATION KARBOCHEM OFF-RAMP, TURN LEFT ENTER N11 ABOUT 1 KILOMETER DRIVE TURN RIGHT INTO ALLEN STREET, VIA ARBOR PARK STRAIGHT INTO TOWN (ALLEN STREET) TURN LEFT AT KIRKLAND STREET, TURN RIGHT AND DRIVE ACROSS STREET ENTER APPROVED NEWCASTLE TAXI RANK.
12.11	2202BR2202BR00057620 - MADADENI (JOBSTOWN / EMASONDEZA) TO MADADENI FROM KWADANISA STOP JOBSTOWN, TURN RIGHT ON ROAD D1335, VIA ZUKA TRUST FARM, TURN LEFT JOBSTOWN SCHOOL AND ISIKHALISEZWE S. PRIMARY SCHOOL, PROCEED ACROSS THEKU RIVER MASKRAAL PROCEED STRAIGHT, ENTER SECTION MADADENI, TURN RIGHT AT ISCOR HOSTEL, VIA ISCOR HOSTEL (INGQAYI HOSTEL) PROCEED STRAIGHT TURN LEFT AT EMATSHENI AMHLOPHE, TURN RIGHT AT CORNER HOUSE KWAMDLALOSE PROCEED STRAIGHT TURN LEFT SHOPRITE CHECKERS ENTER CHECKERS APPROVED TAXI RANK OFF-LOAD AND RETURN WITH SAME ROUTE TO MASONDEZA, ALTERNATIVE ROUTE FROM KWAMDLALOSE CORNER HOUSE PROCEED STRAIGHT VIA CHECKERS SHOPPING CENTER, VIA SECTION 3 CLINIC, TURN RIGHT AT ROAD INTERSECTION PROCEED STRAIGHT VIA KWASIBALI TURN LEFT AT METHODIST CHURCH PROCEED STRAIGHT VIA SECTION 1 TAXI RANK VIA EKHUZANI, VIA EMBONGOLWENI, VIA BP GARAGE, VIA IKHWEZI SECTION, VIA MADADENI POLICE STATION AT THE ROBOT TURN LEFT PROCEED STRAIGHT ENTER MAGISTRATE AND WELFARE OFFICE PARKING AND LOAD / OFFLOAD. RETURN THE SAME ROUTE TO MADADENI CHECKERS.



transport

Department:
Transport
Province of KwaZulu-Natal

GAZETTE

LGKZNG18-2019-AUG

REGION: ALL

12.12	2202BR2202BR00057621 - MADADENI TO MADADENI (SIBHASHA KILBARCHAN)
	<p>FROM NEWCASTLE TAXI RANK, TURN LEFT INTO TERMINUS STREET, TURN RIGHT AT VOORTREKKER STREET, TURN LEFT AT KIRKLAND STREET, AND TURN RIGHT AT ALLEN STREET.</p> <p>ALTERNATIVE.</p> <p>FROM NEWCASTLE TAXI RANK, TURN RIGHT AT TERMINUS STREET, TURN LEFT AT SUTHERLAND STREET, TURN LEFT AT HOSPITAL VIA PROVINCIAL HOSPITAL NEWCASTLE PRISON TURN RIGHT INTO ALLEN STREET, PROCEED TURN RIGHT INTO N11 LADYSMITH ROAD, TURN RIGHT TO INDIAN VILLAGE RETURN SAME ROUTE ACROSS N11, LEFT INTO KILBARCHEN VILLAGE, TURN LEFT AT 4TH AVENUE RETURN SAME ROUTE TURN LEFT INTO INGAGANE ROAD, TURN LEFT TO KILBARCHEN GOLF CLUB RETURN SAME ROUTE TURN LEFT, AT BUTHELEZI STREET VIA OLD POWERSTATION, PROCEED STRAIGHT INTO INGAGANE TOWNSHIP TURN LEFT INTO INGAGANE CLUB INTO 3RD AVENUE AT INGAGANE TOWNSHIP OFFICE RETURN WITH SAME ROUTE TO MADADENI.</p> <p>ALTERNATIVE.</p> <p>ROUTE FROM NEWCASTLE TAXI RANK PROCEED ACROSS TERMINUS STREET, TURN LEFT AT VOORTREKKER STREET, TURN RIGHT AT KIRKLAND STREET, PROCEED STRAIGHT TURN LEFT AT SUTHERLAND STREET VIA PICK N PAY SHOPPING CENTER VIA TECHNIKON SA. TURN LEFT AT HOSPITAL STREET PROCEED STRAIGHT TURN RIGHT ALLEN STREET VIA ARBOR PARK SUBURB, TURN LEFT ENTER N11 TURN RIGHT INTO P483 ROAD TO MADADENI, OSIZWENI AND UTRECHT, TURN RIGHT KARBOCHEM VIA KARBOCHEM PROCEED STRAIGHT VIA ROY POINT CEMETERY, PROCEED STRAIGHT ENTER VEZIBUHLI SETTLEMENT (KNOWN AS EMPONGPONGWENI) RETURN WITH THE SAME ROUTE TO NEWCASTLE APPROVED TAXI RANK. ALTERNATIVE TO ROUTE 11 TURN RIGHT TO BALLANGEIGH AND RETURN AND TURN LEFT TO VEZIBUHLI.</p>
12.13	2202BR2202BS00057622 - MADADENI TO OSIZWENI
	<p>FROM MADADENI TO OSIZWENI TOWNSHIP FROM MAGISTRATE OFFICE, MADADENI TOWNSHIP, TURN LEFT ENTER ROAD BETWEEN SECTION 2 AND MUNICIPALITY OFFICES, TURN RIGHT AT BP GARAGE PROCEED STRAIGHT VIA IMBONGOLWENI CHURCH, VIA KHUZANI SHOPPING CENTRE VIA METHODIST CHURCH. SECTIONS 1 PROCEED STRAIGHT AT FOUR WAY STOP ON ROAD BETWEEN RIVERSIDE HOUSES AND SECTION 3 TURN RIGHT AT KWAMABOYA, VIA EHASHINI STOP, VIA ST HOHN CHURCH, TURN RIGHT AT CHECKERS SHOPPING CENTER VIA CLINIC SECTION 3, TURN LEFT AT CLINIC, AND PROCEED VIA MADADENI LIBRARY, VIA BEER WHOLESALE DEPOT, VIA MAZIBUYE TESTING STATION. PROCEED STRAIGHT, AT ZENZELE SHOPPING CENTER, TURN RIGHT AND TURN LEFT VIA MADADENI HOSPITAL ROAD BETWEEN SECTION 6 AND MADADENI HOSPITAL, TURN LEFT AT AMAZULU HIGH SCHOOL, TURN RIGHT AT ROAD INTERSECTION (ROAD BETWEEN SECTION 6 AND SECTION 7), VIA MADODA SHOPPING ENTERPRISE, TURN RIGHT AT MADADENI BREWERY VIA MOYOMUHLE TAXI RANK, TURN LEFT AT THE ROBOT ENTER ROAD TO OSIZWENI AND UTRECHT VIA NINE MILE STOP, VIA BLAUBOSCH AREA, TURN RIGHT AT EMPANGENI, TURN LEFT ENTER OSIZWENI TOWNSHIP (SOUTH), PROCEED STRAIGHT VIA QHUBIMFUNDO S. P. SCHOOL AND VIA XOLANI HIGH SCHOOL. TURN RIGHT AT KWAMASHU STOP. TURN LEFT AT MPHAZIMA RESTAURANT AND HLANGANANI SHOPPING CENTRE, PROCEED STRAIGHT, TURN RIGHT AT ROAD INTERSECTION VIA OSIZWENI BUSINESS ARE, VIA POST OFFICE (OSIZWENI) AND S.A.P.S. STATION, TURN LEFT PROCEED STRAIGHT TO TOP TANK, TURN LEFT KWAMBHOKO (SAND SUPPLY DEPOT) VIA LONG HOMES HOUSING, TURN RIGHT AT MATSHEKETSHENI SECTION, VIA KWA BOB SHOPPING CENTRE, AND MASKOPHASINI, TURN LEFT AT DEPOT. ON THE THIRD ROAD FROM KHUZANI SHOPPING CENTRE, TURN RIGHT VIA KWAMAKHANYA SHOPPING CENTER, TURN RIGHT AT KWA VILAKAZI CORNER HOUSE, VIA 5 STAR CENTRE AND FIRE STATION OSIZWENI, AND TURN RIGHT AT T.V. LIQUOR STORE. PROCEED STRAIGHT VIA KAKALASPAN AREA (RURAL AREA) VIA MILLENNIUM CASH STORE. EMPOMPINI RETURN SAME ROUTE TO MADADENI TOWNSHIP.</p>
12.14	2100F52202BQ00057623 - NEWCASTLE TO NEWCASTLE (IMPONDO/BAHLOKAZI)
	<p>FROM NEWCASTLE APPROVED TAXI RANK, TURN RIGHT AT TERMINUS STREET, TURN LEFT AT GURTHELAND STREET, TURN RIGHT AT SCOTTS STREET, VIA PICK N PAY SHOPPING CENTRE, PROCEED STRAIGHT VIA CAPRICORNA HOTEL, ENTER BOUNDARY STREET AT LENOXTON TOWNSHIP, PROCEED VIA CALTEX GARAGE (PETROL), VIA RICHVIEW CIVIC HALL, VIA BABS SCRAP YARD, VIA NCANDU COMBINED SCHOOL, TURN LEFT AT CHEMSFORD ROAD, VIA FARMERS ASSOCIATION AUCTION SALE, TURN RIGHT TO ROAD D502 TO EKUSENI YOUTH DEVELOPMENT CENTRE, ENTER CHEMSFORD ROAD, PROCEED STRAIGHT. AT CHEMSFORD DAM, TURN RIGHT INTO ROAD R621 TO BAHLOKAZI HIGH SCHOOL. RETURN WITH THE SAME ROAD R621 FROM HAIGH SCHOOL VIA CHEMSFORD WATER WORKS. RETURN WITH THE SAME ROUTE FROM GIJIMA SCHOOL R621, TURN RIGHT AT CHEMSFORD DAM. RETURN WITH THE SAME ROUTE TO NEWCASTLE APPROVED TAXI RANK.</p>
12.15	2202BR2100F500057624 - MADADENI TO NEWCASTLE
	<p>FROM P1 SECTION 7(P) PROCEED STRAIGHT TO KWAMAKHULUKHULU SUPERMARKET, TURN LEFT AT THE CORNER PROCEED STRAIGHT, TURN RIGHT ENGULUBENI OR KUSAKUSA ENTER M-SECTION 7, VIA EYAKHO SHOPPING COMPLEX PROCEED STRAIGHT VIA EKHAMDUZE STORE, TURN LEFT AT LOKOTHWAYO BRICK & TILE SUPPLY, TURN RIGHT AT EKHAMDUZELIQUOR STORE ENTER L SECTION PROCEED, STRAIGHT TURN RIGHT, AT INTERSECTION, ENTER ROAD BETWEEN SECTION 7 (L0 AND SECTION 6, TURN LEFT PROCEED STRAIGHT, VIA AMAZULU HIGH SCHOOL, TURN LEFT AT EYETHU MOTORS SPARES. PROCEED STRAIGHT ON ROAD BETWEEN MADADENI HOSPITAL AND SECTION 6, TURN LEFT AT ZENZELE SHOPPING CENTRE ENTER ROAD BETWEEN SECTION 5 MADADENI HOSPITAL, PROCEED STRAIGHT TURN RIGHT ENTER ROAD SECTION 5 AND OPEN VELD, VIA CRIPPLE CENTRE, VIA CIRCUIT OFFICE, VIA AMAJUBA TECHNOLOGY CENTRE PROCEED STRAIGHT TURN LEFT, VIA AMAJUBA COLLEGE, VIA MAGISTRATES OFFICE, VIA MADADENI POLICE STATION PROCEED STRAIGHT ACROSS ROBOT, TURN RIGHT ON P483 ROAD, TO NEWCASTLE, VIA MATUKUSA NEW SETTLEMENT, TURN RIGHT KEYWAY ROBOT ENTER ASIPHEPHE ROAD PROCEED STRAIGHT ENTER ALBERT WESSELS DRIVE, VIA EMABHODINI PROCEED STRAIGHT VIA ENGINE GARAGE, PROCEED STRAIGHT ACROSS 4 WAY STOP TURN RIGHT AT ROBOT INTO FARADAY STREET, VIA KADBRO VEHICLE TESTING ENTER HARDWICK STREET, TURN OR PROCEED STRAIGHT, VIA VLAM CRESCENT TURN RIGHT AT HARDWICK STREET PROCEED STRAIGHT, TURN LEFT KINGS HOTEL ENTER HARDING STREET PROCEED STRAIGHT, TURN LEFT. ALLEN STREET PROCEED STRAIGHT, TURN LEFT AT KIRKLAND STREET, TURN RIGHT AT VOORTREKKER STREET PROCEED STRAIGHT TERMINUS ENTER APPROVED NEWCASTLE TAXI RANK. RETURN SAME ROUTE TO P1 SECTION 7.</p>
12.16	2202BR2202BR00057631 - MADADENI TO ALL SECTIONS
	<p>FROM MADADENI SHOPRITE SHOPPING CENTRE TO ALL SECTIONS WITHIN MADADENI TOWNSHIP. PICK AND DROP TO AND FROM AND TURN TO MADADENI SHOPRITE SHOPPING CENTRE.</p>
12.17	2202BQ2100F500057632 - NEWCASTLE TAXI RANK TO NEWCASTLE TOWNLANDS
	<p>FROM TAXI RANK INTO TERMINUS STREET TURN LEFT AT VOORTREKKER STREET TURN LEFT INTO KIRKLAND STREET, TURN LEFT INTO ALLEN STREET, PROCEED STRAIGHT TURN RIGHT AT DRAKENSBURG DRIVE PROCEED STRAIGHT, VIA MONTE VISTA, TURN LEFT INTO AQUAMARINE DRIVE, TURN RIGHT INTO AMETHYST ROAD PROCEED STRAIGHT TURN RIGHT AT DRAKENSBURG DRIVE, TURN LEFT INTO VICTORIA ROAD PROCEED STRAIGHT VIA AMAJUBA LODGE, CHECKERS SHOPPING CENTRE, TURN RIGHT AT ROBOT INTO ALLEN STREET PICK AND DROP TO AND FROM. RETURN WITH SAME ROUTE TO NEWCASTLE TAXI RANK.</p>
12.18	2100F52207I010057635 - NEWCASTLE TO MONDLO
	<p>FROM APPROVED TAXI RANK IN NEWCASTLE PROCEED STRAIGHT ACROSS TERMINUS STREET INTO VOORTREKKER STREET, TURN LEFT AT KIRKLAND STREET, TURN RIGHT AT ALLEN STREET PROCEED STRAIGHT, VIA ARBOR PARK SUBURB. TURN LEFT ENTER N11 ROAD, TURN RIGHT INTO P483 ROAD VIA OSIZWENI TO UTRECHT, TURN RIGHT AT UTRECHT ROAD INTERSECTION ENTER ROAD R34 ROAD. PROCEED STRAIGHT AT BLOOD RIVER PROCEED STRAIGHT ACROSS R33 ROAD ENTER P54 ROAD TO NQUTHU, TURN LEFT AT KWAGRACE SHOPPING CENTRE PROCEED STRAIGHT ON THAT ROAD ENTER MONDLO. TURN LEFT TO MONDLO TAXI RANK. RETURN SAME ROUTE TO NEWCASTLE.</p>
12.19	2202BQ2100HB10057641 - NEWCASTLE TO PONGOLA
	<p>FROM NEWCASTLE TAXI RANK PROCEED STRAIGHT ACROSS TERMINUS STREET TURN LEFT AT KIRKLAND STREET TURN RIGHT AT ALLEN STREET (MAIN STREET) PROCEED STRAIGHT TO ARBOR PARK SUBURB TURN LEFT ENTER N11 ROAD, PROCEED STRAIGHT TURN RIGHT INTO R483 TO OSIZWENI, UTRECHT TURN RIGHT AT UTRECHT ROAD INTERSECTION ENTER R34 ROAD PROCEED STRAIGHT TURN LEFT AT BLOODRIVER ROAD INTERSECTION ENTER R33 AND R34 PROCEED STRAIGHT TO STILWATER BP GARAGE TURN RIGHT AT CROSS ROAD BEFORE REACHING VRYHEID, PROCEED ON R34 TO BHEKZULU TOWNSHIP ENTER R69 ROAD TO LOUWSBURG TURN LEFT AT ROAD INTERSECTION ENTER R66 ROAD TO MAGUDU, TURN LEFT ENTER N2 ROAD PROCEED STRAIGHT ENTER PONGOLA TAXI RANK RETURN SAME ROUTE TO NEWCASTLE.</p>



transport

Department:
Transport
Province of KwaZulu-Natal

GAZETTE

LGKZNG18-2019-AUG

REGION: ALL

12.20	2202BQ2202BQ00057642 - NEWCASTLE TO DANNHAUSER FROM NEWCASTLE TAXI RANK ENTER TERMINUS STREET, TURN LEFT AT VOORTREKKER STREET TURN LEFT KIRKLAND STREET, TURN RIGHT INTO ALLEN STREET PROCEED STRAIGHT TO ARBOR PARK SUBURB, TURN RIGHT INTO N11 ROAD PROCEED STRAIGHT TO BALLENGICH TURN LEFT INTO R621 ROAD TO SKOBARIN SETTLEMENT PROCEED STRAIGHT TURN RIGHT ENTER DANNHAUSER TOWN TURN LEFT TO DANNHAUSER APPROVED TAXI RANK, RETURN WITH SAME ROUTE TO NEWCASTLE.
12.21	2100F58202BV10057643 - NEWCASTLE TO VOLKSRUST FROM NEWCASTLE TAXI RANK EXIT WITH VOLTREKER STREET, TURN LEFT TO R34 KIRKLAND STREET AND TURN LEFT TO 31 ALLEN STREET, TURN LEFT TO N11 ROAD VOLKRUST ENTER TO VOLKRUST WITH LAINGSNEK STREET, TURN LEFT TO SAREL CILLIERS STREET AND TURN RIGHT INTO APPROVED VOLKSRUST TAXI RANK AND RETURN RIGHT WITH LOUWES STREET, TURN RIGHT TO LAINGSNEK STREET RETURNING USING THE SAME ROUTE.
12.22	2202BQ8100JS10057644 - NEWCASTLE TO STANDERTON FROM NEWCASTLE TAXI RANK EXIT WITH VOLKTRERKER STREET TURN LEFT TO R34 KIRKLAND STREET AND TURN LEFT 31 ALLEN STREET AND TURN TO JOIN ROAD N11 TO VOLKRUST TO ENTER VOLKRUST WITH LAINGSNEK STREET AND TURN LEFT TO JOUBERT AND TURN RIGHT TO DANPIENAAR STREET ROAD R23 ENTER STANDERTON WITH BOTHA STREET TURN RIGHT TO VRY STREET ENTER TO APPROVED STANDERTON TAXI RANK EXIT WITH ANDRIES PRETORIUS STREET AND RETURN USING THE SAME ROUTE.
12.23	2100F582026010057648 - NEWCASTLE TO ERMELO FROM NEWCASTLE TAXI RANK EXIT WITH VOLKTRERKER STREET AND TURN LEFT TO 34 KIRKLAND STREET AND TURN LEFT TO 31 ALLEN STREET AND TURN LEFT TO JOIN N11 ROAD TO VOLKRUST ENTER TO VOLKRUST WITH LAINGSNEK STREET AREMESFORT ENTER WITH N11 ROAD TO ERMELO WITH KIRK STREET AND TURN RIGHT TO JOUBERT STREET AND TURN LEFT TO ENNIS STREET AND TURN RIGHT TO NAUDE STREET TO APPROVED ERMELO TAXI RANK AND RETURN USING THE SAME ROUTE.
12.24	2100F582011410057649 - NEWCASTLE TO PIET RETIEF FROM NEWCASTLE TAXI RANK EXIT WITH VOLKTRERKER STREET AND TURN LEFT TO R34 KIRKLAND STREET AND TURN LEFT TO 31 ALLEN STREET AND TURN LEFT VOLKRUST ROAD N11 ROAD TO VOLKRUST WITH LAINGSNEK STREET AND TURN RIGHT TO ROAD R543 TO WAKKERSTROOM TO AMABOLA ENTER WITH R543 TO PIET RETIEF ENTER WITH KRUGER STREET AND TURN WITH WEST END STREET AND TURN LEFT WITH BRAND STREET AND TURN LEFT WITH MARK STREET ENTER INTO APPROVED TAXI RANK IN PIET RETIEF AND RETURN USING THE SAME ROUTE.
12.25	2100F582025L10057652 - NEWCASTLE TO BETHAL FROM NEWCASTLE TAXI RANK EXIT WITH VOLKTRERKER STREET AND TURN LEFT TO R34 KIRKLAND STREET AND TURN LEFT TO 31 ALLEN STREET ENTER TO VOLKRUST WITH LAINGSNEK TO AMEEFOORT N11 ENTER WITH SCHEPING STREET, TURN LEFT TO SYBRANDS VAN NIE KERK STREET R39 TO MARGEZON ENTER WITH R39 TURN RIGHT TO R17, TURN RIGHT TO R39 TO BETHAL TURN LEFT N17 ERMELO ROAD ENTER TO BETHAL SCHWEPING STREET, TURN LEFT TO CHURCH STREET TURN LEFT AND TURN RIGHT TO CLER STREET TO APPROVED TAXI RANK TO BETHAL AND RETURN USING THE SAME ROUTE.
12.26	2100F57207DR10057654 - NEWCASTLE TO MEMEL FROM NEWCASTLE TAXI RANK EXIT VOLTREKKER STREET TURN LEFT TO 34 KIRK STREET TURN LEFT TO 31 ALLEN STREET AND TURN LEFT TO ROAD R34 TO MEMEL TURN RIGHT WITH EELIFEES STREET TO APPROVED MEMELSDORP TAXI RANK AND RETURN USING THE SAME ROUTE.
12.27	2100F57100LX10057655 - NEWCASTLE TO VREDE FROM NEWCASTLE TAXI RANK EXIT WITH VOLKTRERKER STREET TURN LEFT TO 34 KIRKLAND STREET TURN LEFT TO 31 ALLEN STREET AND TURN LEFT TO VREDE AND TURN RIGHT TO R543 TURN LEFT WITH KERK STREET AND TURN RIGHT WITH CILLERS STREET TO APPROVED VREDE TAXI RANK AND RETURN USING THE SAME ROUTE.
12.28	2100F571005R10057656 - NEWCASTLE TO FRANKFORT FROM NEWCASTLE TAXI RANK EXIT WITH VOORTREKKER STREET AND TURN LEFT TO 34 KIRKLAND STREET AND TURN LEFT TO 31 ALLEN STREET AND TURN LEFT TO ROAD R34 TURN RIGHT TO R103 AND TURN LEFT TO R34 ENTER WITH BACK STREET FRANKFORT WITH RIGHT AND TURN RIGHT NAMAHAADI STREET ENTER INTO APPROVED TAXI RANK IN FRANKFORT AND RETURN USING THE SAME ROUTE.
12.29	2100F58207B610057659 - NEWCASTLE TO AMERSFOORT FROM NEWCASTLE TAXI RANK EXIT WITH TERMINUS STREET TURN LEFT WITH 34 KIRKLAND STREET AND TURN LEFT TO 31 ALLEN STREET AND JOIN N11 ROAD TO VOLKRUST ENTER VOLKRUST WITH LAINGSNEK STREET N11 AMERSFOORT ENTER WITH SCHEDING STREET INTO APPROVED TAXI RANK AND RETURN.
12.30	2100F52202BQ00057662 - NEWCASTLE TO NORMANDEEN FROM NEWCASTLE TAXI RANK EXIT WITH TERMINUS STREET TURN LEFT WITH SUTHERLAND STREET TURN RIGHT WITH SCOTT STREET TO LENNOXTON WITH ROAD P39 TO NORMANDIEN PICK AND DROP RETURNING USING SAME ROUTE.
12.31	2202BR1205D010057666 - MADADENI TO GERMISTON FROM MADADENI CHECKERS LEFT TO BEER WHOLESAL, TURN RIGHT BETWEEN SECTION 5 AND SECTION 2 TURN RIGHT TO MAJUBA COLLEGE PASS MAGISTRATE OFFICE PROCEED TO TURN RIGHT AT INGAGANE RIVER PROCEED TO MATUKUZA ROBOT PROCEED STRAIGHT TO RAILWAY STATION KARBOCHEM, TURN LEFT ENTER ROAD N11 AND TURN RIGHT INTO ALLEN STREET TO NEWCASTLE LEFT R34 RIGHT R103 RIGHT N3 RIGHT M2 NORTH LEFT TO RAILWAY STREET GERMISTON TAXI RANK AND RETURN.
12.32	2202BQ8203FF10189337 - NEWCASTLE TO WITBANK FROM NEWCASTLE TAXI RANK EXIT WITH VOLTREKKER STREET AND TURN LEFT TO 34 KIRKLAND STREET AND TURN LEFT INTO 31 ALLEN STREET ENTER VOLKRUST WITH LAINGSNEK STREET TO AMESFOORT N11 ENTER WITH SCHEOING STREET TURN LEFT TO SYBRAND VAN NIE KERK STREET R39 TO MARGEZON ENTER WITH R39 TURN RIGHT TO R17 TURN LEFT TO R39 TO BETHAL ENTER WITH R545.



transport

Department:
Transport
Province of KwaZulu-Natal

GAZETTE

LGKZNG18-2019-AUG

REGION: ALL

1) Application Number: APP0114158	2) Gazette Number: LGKZNG18-2019-AUG
3) Applicant: ZJ ZULU ID NO. 5312195450089 Association: NONGOMA TAXI ASSOCIATION	4) Applicant Address: P O BOX 1851 NONGOMA 3950
5) Existing Licence Holder: F SIBISI ID NO. 4110165334080	6) Existing Licence Holder Address: PO BOX 1851 NONGOMA 3950
7) Type of application: NORMAL TRANSFER	8) Operating Licence Number: LKNKZN0120165
9) Vehicle Type: NOT AVAILABLE	10) 1 X 15 (SEATED) + 0 (STANDING)
11) Region: ZULULAND	
12.1	<p>22076I21004R10050355 - NONGOMA TO DURBAN</p> <p>FROM AN APPROVED NONGOMA TAXI RANK, TURN RIGHT TO NONGOMA MAIN ROAD INTO R66, PROCEED ALONG R66 AND PASS ULUNDI AND MELMOTH (NO DROP OR PICK UP WILL BE MADE). PROCEED INTO R34 AND PASS NDUNDULU AND TURN RIGHT INTO R66 AND PASS ESHOWE. FROM ESHOWE TOWN TURN LEFT TO TOTAL GARAGE (WHICH IS REFRESHMENT AREA, NO DROP OR PICK UP WILL BE MADE). PROCEED ALONG R66 AND PASS GINGINDLOVU (NO DROP OR PICK UP WILL BE MADE), AND PROCEED TO DOKODWENI N2 ON-RAMP TURN RIGHT AND JOIN N2 TOLL ROAD, PASS THROUGH UMOVOTI PLAZA AND PASS BALLITO AND TURN INTO RIGHT INTO M4 (DROP MAY BE MADE, NO PICKUPS), AND PROCEED ALONG M4 TO DURBAN INTO ORDINANCE ROAD, TURN LEFT INTO SOLDIERS WAY (DROP OFF AT THE KINGS GATE), TURN RIGHT INTO LEOPOLD ROAD REACHING WARWICK AVENUE, TURN RIGHT AND (DROP CAN BE MADE AT MARKET, NO PICK-UPS. PROCEED TO ALBERT ROAD AND TURN RIGHT TO UMNENI ROAD, AND EXIT LEFT TO OSBORNE STREET AT THE APPROVED TAXI RANK. OFF LOAD, LOAD AND RETURN ALONG THE FORWARD ROUTE IN REVERSE.</p> <p>ALTERNATIVE ROUTE FROM APPROVED TAXI RANK IN NONGOMA FOLLOW ROUTE AS PER NO.1 ABOVE UP TO BALLITO, PROCEED ALONG N2 TOLL ROAD THROUGH UMOVOTI PLAZA AND EXIT TO R102 AT THE GATEWAY MALL TO UMNENI ROAD, TURN LEFT AND DROP OFF AT THE DURBAN STATION, PROCEED TO LEOPOLD ROAD AND DROP OFF AT KING'S GATE AND PROCEED ALONG AS DETAILED ABOVE.</p> <p>ALTERNATIVE ROUTE FROM APPROVED TAXI RANK IN NONGOMA, PROCEED TO N2 TOLL ROAD, EXITING LEFT INTO N3. PROCEED ALONG N3, EXIT TO M13. DROP-OFF AT ENGEN GARAGE, CROSS OVER TO WARWICK AVENUE, INTO ALICE ROAD (DROP WILL BE MADE AT GREY STREET), PROCEED TO AN APPROVED RANK AT OSBORNE STREET AND RETURN ALONG ROUTE NUMBER 1 ABOVE.</p>
12.2	<p>22076I2202BQ10050359 - NONGOMA TO NEWCASTLE</p> <p>FROM NONGOMA TAXI RANK, TURN LEFT INTO R618, PROCEED ALONG R618 TO NGOME (DROP ONLY), AND TURN LEFT INTO R69, AND CROSS OVER TO R33 ALONG VRYHEID. PROCEED ALONG R33 AND BLOOD RIVER T-JUNCTION TURN RIGHT INTO R34 PROCEED ALONG R34 TO UTRECHT (DROP CAN BE MADE ONLY), PROCEED ALONG R34 AND PASS OSIZWENI AND MADADENI (NO DROP ONLY) AND PROCEED TO NEWCASTLE, INTO NEWCASTLE TAXI RANK. OFF LOAD, LOAD AND RETURN ALONG THE FORWARD ROUTE IN REVERSE.</p>
12.3	<p>22076I2207J510050360 - NONGOMA TO VRYHEID</p> <p>FROM NONGOMA TAXI RANK, TURN LEFT INTO R618, PROCEED ALONG R618 TO NGOME (DROP CAN BE MADE ONLY), PROCEED ALONG R618 AND TURN LEFT INTO R69, PROCEED ALONG TO VRYHEID TAXI RANK. OFFLOAD, LOAD AND RETURN ALONG FORWARD ROUTE IN REVERSE.</p>
12.4	<p>22076I22076I00050361 - NONGOMA TO PONGOLA</p> <p>FROM NONGOMA TAXI RANK, TURN RIGHT INTO R66, PROCEED ALONG R66 AND PASS MAHLANGASI (DROP CAN BE MADE), AND PROCEED TO MAGUDU ALONG R66, AT THE T JUNCTION TURN LEFT ALONG N2 ROAD, ENTERING TOWN, AND TURN RIGHT TO THE APPROVED TAXI RANK IN PONGOLA. OFF-LOAD, LOAD AND RETURN ALONG FORWARD ROUTE IN REVERSE.</p>
12.5	<p>22076I22077Z10050362 - NONGOMA TO MKHUZE</p> <p>FROM NONGOMA TAXI RANK, TURN LEFT TO MAIN ROAD AND PROCEED TO THE JUNCTION AND TAKE RIGHT ALONG R618 AT SIPHAMBANWENI, TURN LEFT ALONG P234, AND PASS EKUTHOKOZENI (PICK-UPS IS MADE SUBJECT TO CONDITION 5 BELOW), PROCEED ALONG P234 TO N2 AND CROSS OVER TO N2 TO MKHUZE MAIN ROAD AND TURN LEFT TO APPROVED TAXI RANK AT MKHUZE. OFFLOAD AND LOAD RETURN ALONG THE FORWARD ROUTE IN REVERSE.</p>
12.6	<p>22076I2207XJ10050363 - NONGOMA TO EMPANGENI</p> <p>FROM NONGOMA TAXI RANK TURN LEFT TO THE MAIN ROAD AT THE JUNCTION TURN RIGHT ALONG R618, AND PASS ALONG BUXEDEN AND HLABISA (NO PICK AND DROP MADE), PROCEED TO MATUBATUBA, AT THE N2 JUNCTION, TURN RIGHT INTO N2 AND PROCEED TO RICHARDS BAY (DROP IS MADE, NO PICK UPS), PROCEED ALONG R34 TO EMPANGENI AND DROP OFF ONLY PASSENGERS AT 'B' RANK AND PROCEED TO 'A' RANK. OFF-LOAD, LOAD AND RETURN ALONG THE FORWARD ROUTE IN REVERSE.</p> <p>ALTERNATIVE ROUTE FROM NONGOMA TAXI RANK, TURN RIGHT ALONG R66 AND PASS ULUNDI (NO PICK OR DROP) AND PROCEED TO MELMOTH ALONG R66 AND DROP WILL BE MADE ONLY, PROCEED ALONG R34 TO NDUNDULU (DROP ONLY), AND PROCEED ALONG R34 TO EMPANGENI. OFFLOAD AND LOAD AT EMPANGENI 'A' RANK AND RETURN ALONG THE FORWARD ROUTE IN REVERSE.</p>
12.7	<p>22076I11008Z10050364 - NONGOMA TO JOHANNESBURG</p> <p>FROM NONGOMA APPROVED TAXI RANK, TURN LEFT AT JUNCTION, TURN RIGHT INTO R618, PROCEED ALONG R618 INTO R69. PROCEED ALONG R69 AND PASS VRYHEID AND CROSS OVER INTO R33; AT BLOOD RIVER T JUNCTION TURN RIGHT INTO R34, AND PASS UTRECHT AND NEWCASTLE (NO PICK UP OR DROP WILL BE MADE). AT NEWCASTLE TURN RIGHT INTO N11. PROCEED ALONG N11 TO VOLKRUST (REFRESHMENT POINT) (NO PICK UP PICK), TURN LEFT INTO R23 AND PROCEED TO STANDERTON, HEIDELBERG AND BALFOUR (DROP CAN BE MADE, NO PICKS UPS), AND PROCEED INTO N3 SUBWAY AND TURN RIGHT INTO N3. PROCEED ALONG N3 TO JOHANNESBURG, AND PASS BOKSBURG, VOSLOORUS (NO PICK OR DROP) AND TURN LEFT INTO M2. PROCEED ALONG M2 AND TURN LEFT INTO RISSIK STREET, INTO WOLMARANS STREET, TURN RIGHT INTO WANDERERS STREET AND TURN LEFT INTO AN APPROVED TAXI RANK. OFFLOAD AND LOAD AND RETURN ALONG THE FORWARD ROUTE IN REVERSE.</p>



transport

Department:
Transport
Province of KwaZulu-Natal

GAZETTE

LGKZNG18-2019-AUG

REGION: ALL

12.8	22076I22076I00050365 - NONGOMA TO UMFOLOZI
	FROM APPROVED TAXI RANK IN NONGOMA, TURN RIGHT INTO R66, PROCEED ALONG R66 AND PASS HOLINYOKA (DROPPING ONLY), TURN LEFT TO L428 TO EZIMPISINI AREA (DROPPING ONLY) AND RETURN TO R66, PROCEEDING ALONG R66 TO DENGIE AREA (DROP ONLY), TURN RIGHT INTO D1819 TO KWA-MINYA AREA, INTO R618, TURN RIGHT TO NONGOMA TOWN 2 INTO R66 AND PROCEED TO KWA-GOMONDO AREA, TURN LEFT ALONG D1818 AND PROCEED TO KWAMPUNZA AREA AND RETURN TO R66. PROCEED ALONG R66 TO ESIGANGENI AREA AND TURN RIGHT INTO D1821 TO PHANGODE AND RETURN TO R66. PROCEED ALONG R66 TO MFEMFENI AREA, TURN LEFT INTO P703 TO MATHENI AREA AND UKHUKHO AND RETURN TO R66. PROCEED ALONG R66 TO KWA-MUSI AREA AND TO MFOLOZI APPROVED TAXI RANK AND RETURN ALONG THE FORWARD ROUTE IN REVERSE.
12.9	22076I22076I00050366 - NONGOMA TO MAPHOPHOMA
	FROM APPROVE TAXI RANK IN NONGOMA , TURN LEFT INTO MAIN ROAD, INTO ESIKHALENI AREAS TURN LEFT INTO D1810 TO MAPHOPHOMA. TURN LEFT INTO D1855 TO EKUVUKENI AREA AND RETURN BACK INTO D1810. PROCEED ALONG D1810 AND TURN RIGHT INTO D1853 TO SHELEZA AND PASS MPUMALANGA AREA AND RETURN BACK INTO D1810. PROCEED ALONG D1810 AND TURN LEFT INTO D1903 TO DABHAZI AREA AND RETURN BACK INTO D1810. PROCEED ALONG D1810 AND PASS HLAMBANYATHI AREA , INTO R618 AND PASS HLABISA AND PROCEED TO MAPHOPHOMA APPROVED TAXI RANK. OFFLOAD, LOAD AND RETURN ALONG THE FORWARD ROUTE IN REVERSE.
12.10	22076I22076I00050367 - NONGOMA TO BUXEDEN
	FROM APPROVED TAXI RANK IN NONGOMA, INTO R618, AT ESIPHAMBANWENI TURN RIGHT INTO D1801 TO ESIXHOKHWANENI, TURN RIGHT INTO R618. AT ODUSHWINI AREA TURN RIGHT INTO D1856 TO ESIDINSINI AND PASS NJAMPELA AREA INTO D1810, TURN RIGHT INTO R66 INTO NONGOMA MAIN ROAD. ALTERNATIVE ROUTE FROM APPROVED TAXI RANK IN NONGOMA UP TO R618 PROCEED TO DUSHWINI, TURN LEFT INTO D1857 TO DONGOTHULI AREA, AND RETURN BACK TO R618 AND PROCEED TO ESINKONKONKO AREA, TURN LEFT INTO D2032 TO MTHWADLANA AREA AND RETURN BACK INTO R618 TO BUXEDEN TAXI RANK. OFFLOAD, LOAD AND RETURN ALONG THE FORWARD ROUTE IN REVERSE.
12.11	22076I22076I00050368 - NONGOMA TO USUTHU
	FROM APPROVED TAXI RANK IN NONGOMA TURN LEFT INTO R66, AT ESIGANGENI AREA TURN RIGHT TO D1821 TO PHANGODE, TURN RIGHT INTO D1820 TO USUTHU APPROVED TAXI RANK. OFFLOAD, LOAD AND RETURN ALONG THE FORWARD ROUTE IN REVERSE.
12.12	22076I22076I00050373 - CONDITIONS/RESTRICTIONS
	<ol style="list-style-type: none"> 1. PASSENGERS MAY BE PICKED UP AND/OR SET DOWN ONLY AT DESIGNATED TAXI RANK OR TAXI STOP, WHICH SHALL EXCLUDE BUS STOPS. 2. ON THE INBOUND TRIP TO DURBAN, VOSLOORUS, NEWCASTLE, LADYSMITH, EMPANGENI, MANDINI AND ULUNDI, NO PASSENGERS MAY BE PICKED UP END ROUTE FROM LEAVING THE MAGISTERIAL OF NONGOMA UNTIL REACHING THE DESTINATION RANK. 3. ON THE RETURN TRIP TO NONGOMA, NO PASSENGERS MAY BE SET DOWN UNTIL REACHING THE MAGISTERIAL DISTRICT OF NONGOMA. 4. ENTRY OR RANKING ON PRIVATE PROPERTY IS NOT PERMITTED WITHOUT PERMISSION OF THE LANDLORD, A COPY OF WHICH MUST BE SUPPLIED TO THE BOARD BEFORE ISSUE OPERATING LICENCE. 5. WITHOUT HAVING ENTERED INTO AN AGREEMENT WITH OTHER OPERATORS ON A COMMON ROUTE, AS CONTEMPLATED BY SECTION 88 (2) (B) OF ACT 22 OF 2000, THE PICKING UP OR SETTING DOWN OF PASSENGERS ON SUCH ROUTE IS NOT PERMITTED. A COPY OF SUCH AGREEMENT MUST BE SUPPLIED TO THE BOARD. 6. AT RANKS, WHETHER ON -STREET OR OFF-STREET, ONLY THE TAXIS THAT CAN BE ACCOMMODATED IN THE DEMARCATED AREA MAY OCCUPY THE RANK, EXCESS VEHICLES MUST HOLD ELSEWHERE AT DESIGNATED HOLDING AREAS. 7. RANK PERMITS OR LETTERS OF AUTHORITY MUST BE PRODUCED IN RESPECT OF ALL RANKS IN MUNICIPAL ARREARS, IN PARTICULAR MAJOR TOWNS AND CITIES. 8. THE ALLOCATION OF ANY ROUTE OR PORTION OF A ROUTE IS SUBJECT TO THE CONDITION THAT IT HAS BEEN APPROVED AND ALLOCATED IN GOOD FAITH AND THAT SUCH ROUTE WILL BE INVALID SHOULD IT TRANSPIRE THAT THE ROUTE OR PORTION THEREOF WILL, OR HAS CAUSED CONFLICT DUE TO IT HAVING BEEN APPROVED BASED ON INCORRECT OR FALSE INFORMATION SUPPLIED TO THE BOARD OR AS A RESULT OF AN ERROR. IN SUCH INSTANCE THE OPERATING LICENCE MUST BE RETURNED TO THE BOARD FOR CORRECTION. 9. THE VEHICLE MUST BE COVERED BY MOTOR VEHICLE INSURANCE AS WELL AS PERSONAL LIABILITY INSURANCE.



transport

Department:
Transport
Province of KwaZulu-Natal

GAZETTE

LGKZNG18-2019-AUG

REGION: ALL

1) Application Number: APP0114168	2) Gazette Number: LGKZNG18-2019-AUG
3) Applicant: ME YALO ID NO. 5809235801080 Association: BAMBANANI TAXI ASSOCIATION(KZN)	4) Applicant Address: P.O BOX 1269 MARGATE 4275
5) Existing Licence Holder: AS LUBANYANA ID NO. 5910235328080	6) Existing Licence Holder Address: P O BOX 1945 MARGATE 4275
7) Type of application: NORMAL TRANSFER	8) Operating Licence Number: LGKZN1003000485
9) Vehicle Type: MINIBUS	10) 1 X 9 (SEATED) + 0 (STANDING)
11) Region: UGU-OGWINI	
12.1	2206FG220BGG00194259 - PORT EDWARD TO WOZA / NZIMAKWE ROUTE. FROM PORT EDWARD TAXI RANK TURN RIGHT INTO MAIN ROAD ROBOT, PROCEED R61 TOLL TOWARDS MARGATE , PROCEED R61 PALM BEACH, TURN LEFT TOWARDS IZINGOLWENI. NZIMAKWE ROAD ---TARR ROAD, PROCEED TO MUNSTER ROAD ?MUNSTER SHOPPING CENTRE, TURN RIGHT INTO IZINGOLWENI GRAVEL ROAD PASS JERICHO STORE PICK UP AND DROP OFF AT GATE STORE, THONGASI ROAD D1097, TURN RIGHT D0861-WOZA ROAD, PROCEED STRAIGHT ALONG WOZA ROAD, TURN LEFT TO PORT EDWARD TAXI RANK.
12.2	2206FG220BGG00194260 - PORT EDWARD - XOLO/ GCILIMA ROUTE FROM PORT EDWARD / XOLO/ GCILIMA ROUTEPORT EDWARD TAXI RANK TOWARDS XOLO ROUTE TRIBAL AREA, PORT EDWARD/ IZINGOLWENI TARR ROAD, TURN RIGHT PENDUKA TOWARDS GCILIMA AND MARGATE TAXI RANK, PROCEED WITH GRAVEL ROAD --- PENDUKA MANZAMHLOPHE GRAVEL ROAD, PROCEED PASS JABULANI STORE D1095 GRAVEL XOLO SERVICE GRAVEL ROAD, PROCEED ALONG TOWARDS GCILIMA, KWA MKHIZE STORE ? DROP OFF AND PICK UP, TURN LEFT TO D1092 NKOTHANENI, TURN AROUND AT NKOTHANENI/THUTHUKA TAXI RANK, TURN RIGHT OKHUSHWINI GRAVEL ROAD, THOKOTHE ROAD SERVICE DELIHLAZO TAXI RANK, TURN AROUND SAME BACK.
12.3	2206FG22067A00194261 - PORT EDWARD TO PORT SHEPSTONE FROM PORT EDWARD TAXI RANK TURN RIGHT TO THE ROBOT, AT THE ROBOT TURN LEFT TO R61 AND PROCEED WITH R61 TOWARDS MUNSTER PICK UP AND DROP OFF AT MUNSTER, PROCEED TO TRAFALGAR PICK UP AND DROP OFF AND PROCEED TOWARDS SAN LAMEER PICK UP AND DROP OFF MARINA BEACH PROCEED TOWARDS SOUTHBROOM BUS STOP PICK UP AND DROP. PROCEED STRAIGHT WITH R61, TURN LEFT TO ALFORD ROAD AND TURN RIGHT WITH ALFORD TO R620, PROCEED WITH R620 MARINE DRIVE TO MANABA PICK UP AND DROP OFF AT MANABA BUS STOP, PROCEED WITH MARINE DRIVE UVONGO PICK UP AND DROP OFF UVONGO BUS STOP, PROCEED TO ST MICHAELS PICK UP AND DROP OFF AT ST MICHAELS, PROCEED TO SHELLY BEACH STOP AT ABRI SPIES PICK UP AND DROP OFF, PROCEED WITH MARINE DRIVE TOWARDS MC DONALDS FARM STOP AND DROP OFF PORT SHEPSTONE TECHNIKON PROCEED WITH R61TURN RIGHT AT QUARRY ROAD INTERSECTION TURN LEFT IN BAZLEY ROAD TURN LEFT INTO CORNNER ROAD TURN RIGHT IN MC ARTHUR STREET TURN RIGHT IN DENNIS SHEPSTONE TURN LEFT IN RYDER STREET ACROSS NELSON MANDELA INTO PORT SHEPSTONE TAXI RANK SAME ROUTE BACK TO PORT EDWARD.(CHANGE OF STARTING POINT) AS PER THE DECISION OF THE BOARD.
12.4	2206EV2206EZ00194264 - MVUTSHINI TO MARGATE. FROM MVUTSHINI STAR POINTS TAXI RANK, PROCEED WITH GRAVEL ROAD TO MANKUNTSHANE PICK UP AT MBHELE BUS STOP, TURN RIGHT TO D1091 AT BANGUNI STORE PICK UP BANGUNI STORE, PROCEED THEN TURN LEFT INTO GRAVEL ROAD OATLANDS TOWARDS GAMALAKHE, TURN RIGHT INTO FASCADALE ROAD TO RAMSGATE PICK UP AND DROP OFF RAMSGATE TURN LEFT WITH R620 TO MARGATE-PROCEED WITH MARINE DRIVE TURN RIGHT TO MARGATE TAXI RANK, SAME ROUTE BACK TO MVUTSHINI.
12.5	2206EO2206EZ00194265 - 8.GCILIMA ROUTE TO MARGATE. FROM GCILIMA TAXI RANK, GCILIMA ROAD, MARGATE SERVICE TURN LEFT NKAMPINI MBAMBI HIGH SCHOOL PICK UP AND DROP OFF, MQADI STOPPING ZONE TURN RIGHT D203 BHOKODISA, STOP AT MHLABULUNGILE SCHOOL, THANDOKUHLE / SHAKA STORE DROP OFF AND PICK UP, PROCEED ALONG D203, TURN LEFT AT R61 TOWARDS MARGATE, TURN LEFT AT RAMSGATE TURN OFF, TURN LEFT IN MARINE DRIVE, TURN RIGHT INTO EMOYENI TAXI RANK, AND RETURN OPPOSITE ROUTE BACK.
12.6	220BGY2206EZ00194266 - .LAMONT ROUTE- MARGATE . FROM MANKUNTSHANE RANK, TURN RIGHT GRAVEL ROAD D1091, STOP MLONDE HIGH SCHOOL, PROCEED ALONG D1091 GRAVEL ROAD, DLAMINI STOP PICK UP AND DROP OFF, MTHOMBOTHI SCHOOL STOPPING ZONE, PROCEED ALONG TO LUDIMALA CLINIC --- PICK UP AND DROP OFF ZONE, LAMONT BIG STOP ? DROP OFF AND PICK UP ? DIP TANK, TURN OFF TO SERVICE ROAD NGWEMABALA, TURN TOWARDS SUNDUZA TAXI RANK. USE THE SAME ROUTE BACK TO MARGATE TAXI RANK AND RETURN.
12.7	220BGG2206EZ00194262 - PORT EDWARD TO MARGATE. FROM PORT EDWARD TAXI RANK TURN RIGHT TO THE ROBOT, AT THE ROBOT TURN LEFT TO R61 AND PROCEED WITH R61 TOWARDS MUNSTER PICK UP AND DROP OFF AT MUNSTER, PROCEED TO TRAFALGAR PICK UP AND DROP OFF AND PROCEED TOWARDS SAN LAMEER PICK UP AND DROP OFF MARINA BEACH PROCEED TOWARDS SOUTHBROOM BUS STOP PICK UP AND DROP OFF, PROCEED STRAIGHT WITH R61, TURN LEFT TO ALFORD ROAD AND TURN RIGHT WITH ALFORD TO R620, PROCEED WITH R620 TO EMOYENI TAXI RANK, SAME ROUTE BACK TO THE RANK.
12.8	2206EO2206EZ00194263 - GCILIMA TO MARGATE GCILIMA TAXI RANK. FROM GCILIMA R-D MARGATE, SERVICE TURN LEFT NKAMPINI-MBAMBI HIGH SCHOOL PICK UP DROP OFF MQADI STOPPING ZONE, TURN RIGHT D203- BHOKODISA, STOP AT MHLABULUNGILE SCHOOL, THANDOKUHLE STORE/SHAKA STORE DROP OFF AND PICK UP, PROCEED ALONG D203, TURN LEFT R61 TOWARDS MARGATE, TURN LEFT AT RAMSGATE TURN OFF, TURN RIGHT AT ALFORD AVENUE, TURN LEFT IN MARINE DRIVE, TURN INTO EMOYENI TAXI RANK, RETURN SAME BACK TO GCILIMA.
12.9	220BGG2206FG00194258 - PORT EDWARD / BRAEMAR/IZINGOLWENI/ MARGATE ROUTE STARTING POINT – BREAMEER ROAD, IZINGOLWENI, PORT EDWARD TURN LEFT INTO BREAMEER ROAD. PROCEED ALONG BREAMEER ROAD TOWARDS IZINGOLWENI, TURN RIGHT- GRAVEL ROAD BREAMEER /NZIMAKWE ROAD, ENKONENI STORE- DROP OFF AND PICK UP, PROCEED ALONG GRAVEL ROAD – ENKONENI TOWARDS NZIMAKWE, PROCEED ALONG, PASS ENTABENI SCHOOL, PROCEED SOMPISI STORE, TURN LEFT D861 TO WOZA, PROCEED TO BHAMBULA TAXI RANK, THONGASI ROAD TOWARDS PORT EDWARD, PROCEED PASS THONGASI SCHOOL, THONGASI TAXI RANK, BALULA ROAD, TURN RIGHT TOWARDS PORT EDWARD TAXI RANK, SAME ROUTINE BACK.



transport

Department:
Transport
Province of KwaZulu-Natal

GAZETTE

LGKZNG18-2019-AUG

REGION: ALL

1) Application Number: APP0114187	2) Gazette Number: LGKZNG18-2019-AUG
3) Applicant: ST MTHEMBU ID NO. 7206016252088 Association: DURBAN LINER TAXI ASSOCIATION	4) Applicant Address: 5 HONEY SUCKLE PLACE PINETOWN KWAZULU-NATAL 3610
5) Existing Licence Holder: NOT APPLICABLE ID NO. NOT APPLICABLE	6) Existing Licence Holder Address: NOT APPLICABLE
7) Type of application: NEW OPERATING LICENCE	8) Operating Licence Number: LKNKZN0114137
9) Vehicle Type: MINIBUS	10) 1 X 15 (SEATED) + 0 (STANDING)
11) Region: DURBAN CENTRAL	
12.1	2206LS2206LS00147581 - DURBAN LINER FROM THEATRE LANE, RANK NO. 82 WEST STREET, LEFT INTO RUSSELL STREET, RIGHT INTO ALICE STREET, LEFT INTO ALBERT STREET INTO UMGENI ROAD, NO PICKING UP OF PASSENGERS, INTO NORTH COAST ROAD, RIGHT INTO OLD NORTH COAST ROAD TO RED HILL POST OFFICE, NO PICKING UP OF PASSENGERS AND RETURN ALONG NORTH COAST ROAD, UMGENI ROAD, SOLDIERS WAY, RIGHT INTO QUEEN STREET, RIGHT INTO RUSSELL STREET, LEFT INTO LEOPOLD STREET, RIGHT INTO WARWICK AVENUE, RIGHT INTO ALICE STREET, RIGHT INTO MARKET ROAD, LEFT INTO WEST STREET, LEFT INTO BROOK STREET, RIGHT INTO THEATRE LANE AND PROCEED TO RANK 82.



transport

Department:
Transport
Province of KwaZulu-Natal

GAZETTE

LGKZNG18-2019-AUG

REGION: ALL

1)	Application Number: APP0114188	2)	Gazette Number: LGKZNG18-2019-AUG
3)	Applicant: SSK MKHIZE ID NO. 7907215506089 Association: DURBAN LINER TAXI ASSOCIATION	4)	Applicant Address: 34 CANTERBURY BELLE GARDENER DURBAN KWA-ZULU NATAL 4001
5)	Existing Licence Holder: NOT APPLICABLE ID NO. NOT APPLICABLE	6)	Existing Licence Holder Address: NOT APPLICABLE
7)	Type of application: NEW OPERATING LICENCE	8)	Operating Licence Number: LGKZN1303000586
9)	Vehicle Type: MINIBUS	10)	1 X 15 (SEATED) + 0 (STANDING)
11)	Region: DURBAN CENTRAL		
12.1	2206LS2206LS00147581 - DURBAN LINER FROM THEATRE LANE, RANK NO. 82 WEST STREET, LEFT INTO RUSSELL STREET, RIGHT INTO ALICE STREET, LEFT INTO ALBERT STREET INTO UMGENI ROAD, NO PICKING UP OF PASSENGERS, INTO NORTH COAST ROAD, RIGHT INTO OLD NORTH COAST ROAD TO RED HILL POST OFFICE, NO PICKING UP OF PASSENGERS AND RETURN ALONG NORTH COAST ROAD, UMGENI ROAD, SOLDIERS WAY, RIGHT INTO QUEEN STREET, RIGHT INTO RUSSELL STREET, LEFT INTO LEOPOLD STREET, RIGHT INTO WARWICK AVENUE, RIGHT INTO ALICE STREET, RIGHT INTO MARKET ROAD, LEFT INTO WEST STREET, LEFT INTO BROOK STREET, RIGHT INTO THEATRE LANE AND PROCEED TO RANK 82.		
12.2	220BHH220BHI00198922 - THEATRE LANE TO SETTLERS'S NURSES HOME (HUTCHINSON ROAD). A. FROM THEATRE LANE (RANK 82) INTO DR PIXLEY KA SEME STREET WEST STREET THEN LEFT INTO JOSEPH NDULI STREET (RUSSEL STREET). PROCEED ALONG JOSEPH NDULI STREET THEN LEFT INTO JULIUS NYERERE AVE (WARWICK AVE). THEN LEFT INTO MARKET ROAD. RIGHT INTO KHUZIMPI SHEZI ROAD (WILLIAMS ROAD). TURN INTO TOMATO HALL TO PICK UP PASSENGERS. FROM TOMATO HALL IN MARKET ROAD TURN LEFT INTO DR PIXLEY KA SEME STREET. AT THE FIRST SET OF ROBOTS, TURN RIGHT INTO KHUZIMPI SHEZI ROAD. PROCEED ALONG KHUZIMPI SHEZI ROAD INTO SYDENY ROAD. PROCEED ALONG THIS ROAD AND TURN INTO FARIMOND ROAD. GO UP FARIMOND ROAD WHICH TURNS INTO HILLIER ROAD. AT THE STOP STREET TURN LEFT INTO BARTLE ROAD. THEN TURN RIGHT INTO DIRK UYS STREET. PROCEED ALONG THIS ROAD WHICH TURNS INTO HUTCHINSON ROAD INTO SETTLERS'S NURSES HOME. AT THIS POINT, MAKE A TURN AND RETURN. AS YOU GO DOWN HILLIER ROAD TURN LEFT AT THE ROBOTS INTO UMBILO ROAD. PROCEED ALONG UMBILO ROAD WHICH SPLITS INTO TWO FURTHER DOWN. TAKE THE MAPHALALA STREET, (GALE STREET) ROUTE AND PROCEED ALONG MAGWAZA MAPHALALA STREET INTO JULIUS NYERERE AVE (WARWICK AVE) PROCEED ALONG JULIUS NYERERE AVE AND AT THE SET OF ROBOT UNDER THE FREEWAY BRIDGES, TURN RIGHT INTO JOHANNES NKOSI STREET. PROCEED ALONG JOHANNES NKOSI STREET AND TURN RIGHT INTO SOLDIERS WAY. PROCEED ALONG SOLDIERS WAY AND TURN RIGHT INTO QUEEN STREET. PROCEED ALONG QUEEN STREET AND TURN RIGHT INTO JOSEPH NDULI STREET. AT THE SET OF ROBOTS TURN LEFT INTO JULIUS NYERERE AVE. PROCEED ALONG THIS ROAD INTO MARKET ROAD. AT THE SET OF ROBOTS TURN LEFT INTO DR PIXLEY KA SEME ROAD. AT THE FIRST SET OF ROBOTS, TURN LEFT AND BACK INTO THEATRE LANE.		
12.3	220BHH220BHI00198923 - FROM THEATRE LANE TO S.J SMITH HOSTEL (WEMA). FROM THEATRE ALNE (RANK 28) INTO DR PIXLEY KA SEME STREET (WEST STREET) THEN LEFT INTO JOSEPH NDULI STREET (RUSSEL STREET). PROCEED ALONG JOSEPH NDULI STREET THEN LEFT INTO JULIUS NYERERE AVE (WARWICK AVE). THEN LEFT INTO MARKET ROAD. RIGHT INTO KHUZIMPI SHEZI ROAD (WARWICK ROAD) TURN INTO TOMATO HALL TO PICK UP PASSENGERS. FROM TOMATO HALL IN MARKET ROAD TURN LEFT INTO DR PIXLEY KA SEME ROAD. AT THE ROBOTS TURN RIGHT INTO KHUZIMPI SHEZI ROAD. PROCEED ALONG THIS ROAD INTO SYDNEY ROAD. TURN LEFT INTO SARNIA ROAD. PROCEED ALONG THIS ROUTE TO JOIN SOLOMON MAHLANGU DRIVE (EDWIN SWALES DRIVE M7E). AT THE FIRST SET OF ROBOTS TURN RIGHT INTO SOUTH COAST ROAD. PROCEED ALONG SOUTH COAST ROAD INTO CLAIWOOD THEN INTO MOBENI. ALONG SOUTH COAST ROAD YOU'LL COME TO AN ENGEN JABULA SERVICE STATION ON THE RIGHT. AT THIS POINT, MAKE A U TURN AND RETURN BACK.		
12.4	220BHH220BHL00198924 - THEATRE LANE TO UMHLATHUZANA. FROM THEATRE LANE (RANK 82) INTO DR PIXLEY KA SEME STREET (WET STREET) THEN LEFT INTO JOSEPH NDULI STREET (RUSSEL STREET) PROCEED ALONG JOSEPH NDULI STREET THEN LEFT INTO JULIUS NYERERE AVE (WARWICK AVE). THEN LEFT INTO MARKET ROAD RIGHT INTO KHUZIMPI SHEZI ROAD (WILLIAMS ROAD) TURN INTO TOMATO HALL TO PICK UP PASSENGERS. FROM TOMATO HALL IN MARKET ROAD TURN LEFT IN TO DR PIXLEY KA SEME ROAD. PROCEED ALONG THIS ROAD AND TURN RIGHT INTO PARK STREET. PROCEED ALONG PARK STREET AND TURN RIGT INTO THE CHIEF ALBERT LUTHULI SOUTHERN FREEWAY (M4) PROCEED ALONG THIS ROAD AND TAKE THE SOLOMON MAHLANGU DRIVE OFF RAMP. PROCEED ALONG THIS ROUTE TO JOIN SOLOMON MAHLANGU DRIVE (M7W). AT THE SET OF ROBOTS TURN LEFT INTO SOUTH COAST ROAD. PROCEED ALONG SOUTH COAST ROAD INTO CLAIWOOD. WHEN IN CLAIWOOD MAKE A U TURN AT THE INTERSECTION OF SOUTH COAST ROAD AND BLAMEY ROAD AND TURN BACK. PROCEED ALONG SOUTH COAST ROAD AND TURN LEFT INTO SEAWARD ROAD. PICK UP PASSENGERS AND PROCEED ALONG THIS ROAD WHICH TURNS INTO UMHLATHUZANA ROAD. PROCEED ALONG UMHLATHUZANA ROAD AND TURN LEFT INTO HARDEN ROAD. PROCEED ALONG THIS ROAD INTO THE SEAVIEW INDUSTRIAL AREA. THE ROAD WINDS BACK INTO UMHLATHUZANA ROAD. PROCEED TO DROP OFF PASSENGERS AT CO. POUND ROAD AND RETURN TO CONTINUE ALONG THIS ROUTE TOWARDS DEEPALED ROAD AT DEEPALE ROAD MAKE A U TURN AND RETURN BACK.		
12.5	220BHH2206LP00198925 - THEATRE LANE TO MAYDON WHARF FROM THEATRE LANE (RANK 82) INTO DR PIXLEY KA SEME STREET (WEST STREET) THEN LEFT INTO JOSEPH NDULI STREET (RUSSEL STREET). PROCEED ALONG JOSEPH NDULI STREET THEN LEFT INTO JULIUS NYERERE AVE (WARWICK AVE) THEN LEFT INTO MARKET ROAD. RIGHT INTO KHUZIMPI SHEZI ROAD (WILLIAMS ROAD). TURN INTO TOMATO HALL TO PICK UP PASSENGERS. FROM TOMATO HALL IN MARKET ROAD TURN LEFT INTO DR PIXLEY KA SEME ROAD. TURN RIGHT INTO KHUZIMPI SHEZI ROAD. AT THE SECOND SET OF ROBOTS TURN RIGHT AND PROCEED TOWARDS MARGARET MNCADI AVENUE. AT THE ROBOTS UNDER THE M4 SOUTHERN FREEWAY TURN RIGHT INTO MAYDON ROAD. PROCEED ALONG THIS ROAD AND AT THE SPLIT JUNCTION PROCEED ALONG JOHNSTONE ROAD AND TURN RIGHT INTO CRABTREE ROAD. PROCEED ALONG THIS ROAD AND AT THE INTERSECTION OF SOUTH COAST ROAD AND ND SOLOMON MAHLANGU DRIVE TURN RIGHT AND RETURN.		



transport

Department:
Transport
Province of KwaZulu-Natal

GAZETTE

LGKZNG18-2019-AUG

REGION: ALL

1) Application Number: APP0114191	2) Gazette Number: LGKZNG18-2019-AUG
3) Applicant: K MBELE ID NO. 3612185168084 Association: KLIPRIVER TAXI ASSOCIATION	4) Applicant Address: P O BOX 704 EZAKHENI LADYSMMITH 3381
5) Existing Licence Holder: NOT APPLICABLE ID NO. NOT APPLICABLE	6) Existing Licence Holder Address: NOT APPLICABLE
7) Type of application: NEW OPERATING LICENCE	8) Operating Licence Number: LGKZN0303000108
9) Vehicle Type: MINIBUS	10) 1 X 15 (SEATED) + 0 (STANDING)
11) Region: UTHUKELA	
12.1	<p>2202DH2202DH00051141 - CONDITIONS/RESTRICTIONS</p> <p>PASSENGERS MAY BE PICKED UP AND/OR SET DOWN ONLY AT DESIGNATED TAXI RANK OR TAXI STOP, WHICH SHALL EXCLUDE BUS STOPS.</p> <p>ON THE INBOUND TRIP TO DURBAN, NEWCASTLE, DUNDEE, COLENZO, GREYTOWN NO PASSENGERS MAY BE PICKED UP ENROUTE FROM LEAVING THE MAGISTERIAL OF KLIPRIVER UNTIL REACHING THE DESTINATION RANK.</p> <p>ON THE RETURN TRIP TO KKLIPRIVER, NO PASSENGERS MAY BE SET DOWN UNTIL REACHING THE MAGISTERIAL DISTRICT OF KLIPRIVER.</p> <p>ENTRY OR RANKING ON PRIVATE PROPERTY IS NOT PERMITTED WITHOUT PERMISSION OF THE LANDLORD, A COPY OF WHICH MUST BE SUPPLIED TO THE BOARD BEFORE ISSUE OPERATING LICENCE.</p> <p>WITHOUT HAVING ENTERED INTO AN AGREEMENT WITH OTHER OPERATORS ON A COMMON ROUTE, AS CONTEMPLATED BY SECTION 88 (2) (B) OF ACT 22 OF 2000, THE PICKING UP OR SETTING DOWN OF PASSENGERS ON SUCH ROUTE IS NOT PERMITTED. A COPY OF SUCH AGREEMENT MUST BE SUPPLIED TO THE BOARD.</p> <p>AT RANKS, WHETHER ON -STREET OR OFF-STREET, ONLY THE TAXIS THAT CAN BE ACCOMMODATED IN THE DEMARCATED AREA MAY OCCUPY THE RANK, EXCESS VEHICLES MUST HOLD ELSEWHERE AT DESIGNATED HOLDING AREAS.</p> <p>RANK PERMITS OR LETTERS OF AUTHORITY MUST BE PRODUCED IN RESPECT OF ALL RANKS IN MUNICIPAL ARREARS, IN PARTICULAR MAJOR TOWNS AND CITIES.</p> <p>THE ALLOCATION OF ANY ROUTE OR PORTION OF A ROUTE IS SUBJECT TO THE CONDITION THAT IT HAS BEEN APPROVED AND ALLOCATED IN GOOD FAITH AND THAT SUCH ROUTE WILL BE INVALID SHOULD IT TRANSPIRE THAT THE ROUTE OR PORTION THEREOF WILL, OR HAS CAUSED CONFLICT DUE TO IT HAVING BEEN APPROVED BASED ON INCORRECT OR FALSE INFORMATION SUPPLIED TO THE BOARD OR AS A RESULT OF AN ERROR. IN SUCH INSTANCE THE OPERATING LICENCE MUST BE RETURNED TO THE BOARD FOR CORRECTION.</p> <p>THE VEHICLE MUST BE COVERED BY MOTOR VEHICLE INSURANCE AS WELL AS PERSONAL LIABILITY INSURANCE.</p>



transport

Department:
Transport
Province of KwaZulu-Natal

GAZETTE

LGKZNG18-2019-AUG

REGION: ALL

1) Application Number: APP0114203	2) Gazette Number: LGKZNG18-2019-AUG
3) Applicant: JJ MAKHUBO ID NO. 6312205802088 Association: OSIZWENI TAXI ASSOCIATION	4) Applicant Address: P.O BOX 1848 NEWCASTLE 2940
5) Existing Licence Holder: JAA NXUMALO ID NO. 5805055953084	6) Existing Licence Holder Address: P.O. BOX 1811 NEWCASTLE KWAZULU-NATAL 2940
7) Type of application: NORMAL TRANSFER	8) Operating Licence Number: LGKZN0103001071
9) Vehicle Type: MINIBUS	10) 1 X 15 (SEATED) + 0 (STANDING)
11) Region: AMAJUBA	
12.1	<p>2100F52100F500047716 - OSIZWENI TO NEWCASTLE</p> <p>(A) OSIZWENI TAXI ASSOCIATION ROUTES TO NEWCASTLE STARTING POINTS 1. FROM SECTION C OSIZWENI (BOB'S SHOPPING COMPLEX). (A) TURN LEFT TO KHUZANI SHOPPING COMPLEX ON THE INTERSECTION TURN LEFT TO MSOMI, PROCEED AND TURN RIGHT TO MAKHANYA ROAD, PROCEED TILL INTERSECTION AND TURN RIGHT FIVE STAR SHOPPING CENTRE, TURN LEFT TO XOLANI HIGH SCHOOL ROAD, PROCEED TILL INTERSECTION AND TURN RIGHT TO EMPOMPINI CENTRE THEN TURN LEFT TO (R34) NEWCASTLE ROAD. (B) TURN RIGHT TO LONG HOMES AREA, PROCEED AND TURN LEFT TO TOPRANK, PROCEED UNTIL VALLEY CAFE INTERSECTION AND TURN RIGHT TO POLICE STATION ROAD AND ON THE INTERSECTION TURN LEFT TOWARD SIX, ZAMAZAMA, PROCEED TILL MAKHASANA INTERSECTION AND TURN RIGHT, PROCEED AND TURN LEFT TO EMPOMPINI, TURN LEFT TO (R34) NEWCASTLE ROAD. (C) PROCEED TO OSIZWENI HIGH SCHOOL TURN LEFT AND TURN RIGHT TO TOP RANK, PROCEED TILL VALLEY CAFE INTERSECTION, PROCEED TILL EGAGASINI GENERAL DEALER, PHUMLA MQASHI GENERAL DEALER, MAKHASANA GENERAL DEALER PROCEED AND TURN LEFT TO EMPOMPINI AREA AND TURN LEFT TO (R34) NEWCASTLE ROAD.</p> <p>TO NEWCASTLE</p> <p>(A) PROCEED FROM MATHUKUSA INTERSECTION WITH (R34) NEWCASTLE ROAD TILL N11 (NATIONAL ROAD) TURN LEFT TO N11 THEN TURN RIGHT TO LADYSMITH ROAD, ALLEN STREET AND TURN LEFT TO KIRKLAND STREET TURN RIGHT TO VOORTREKKER AND TO TONENWASTLE TERMINUS AND RETURN. (B) PROCEED FROM MATHUKUSA INTERSECTION WITH (R34) NEWCASTLE ROAD TILL INTERSECTION TURN RIGHT TO N11 (NATIONAL ROAD) AND PROCEED TILL THE LEFT OFF-RAMP TO ALBERT WESSEL DRIVE AND PROCEED TO THE THIRD INTERSECTION AND TURN RIGHT TO LADYSMITH ROAD, ALLEN STREET AND TURN LEFT TO EITHER MURCHISON OR KIRKLAND STREET TURN RIGHT TO VOORTREKKER ROAD TO NEWCASTLE TERMINUS AND RETURN ALONG THE RESERVE ROUTE TO OSIZWENI. CONDITIONS: NO PICKING UP OR DROPPING OFF ON THE N34 AND N11.</p>
12.2	<p>2100F52100F500047717 - NEWCASTLE SUBURBS (EMAKHISINI) TO NEWCASTLE</p> <p>NEWCASTLE SUBURBS (EMAKHISINI) ROUTES CONDITIONS: PASSENGERS ARE LOADED AND OFF-LOADED ANYWHERE AT THEIR REQUEST. STARTING POINT NEWCASTLE TERMINUS FROM TERMINUS TURN LEFT TO VOORTREKKER ROAD AND TURN LEFT TO ALLEN STREET, PROCEED UNTIL DRAKENSBURG ROAD INTERSECTION AND TURN RIGHT TO DRAKENSBURG ROAD, PROCEED AND TURN LEFT TO TUGELA DRIVE AND TURN RIGHT TO VON ECK STREET, TURN LEFT TO AQUA-MARINE STREET AND TURN RIGHT TO AMETHYS STREET TURN RIGHT TO DRAKENSBURG ROAD, ON THE INTERSECTION TURN TO VICTORIA ROAD, PROCEED TILL HARDWICK STREET INTERSECTION AND TURN RIGHT TO MURCHISON ON THE SECOND INTERSECTION TURN RIGHT TO VOORTREKKER STREET, PROCEED TILL NEWCASTLE TERMINUS.</p>
12.3	<p>2100F52100F600047718 - OSIZWENI TO KWAMDAKANE</p> <p>FROM TOP RANK TO MOVE BETWEEN OSIZWENI AND LEKKERWATER AREA TILL YOU CROSS THE BRIDGE OF NTEDEKA RIVER. CONTINUE AND MOVE BETWEEN MAFAHLAWANE AND (42) OR INVERNESS AREA. PROCEED TILL SKRAAM AREA NEAR RAMLAN STORE AND PROCEED TILL YOU CROSS MBABANE RIVER NEAR SPOOKMILL FARM AND PROCEED TILL SPRINGBOKLAAGTE, PROCEED TILL BLACKBANK PRIMARY SCHOOL, FAIRBREEZE PRIMARY SCHOOL AND KILKEEL PRIMARY SCHOOL, PROCEED TILL ANNIEVALE AREA TILL MDAKANE TERMINUS AND BACK TO OSIZWENI.</p>
12.4	<p>2100F52100F500047719 - OSIZWENI TO NEWCASTLE</p> <p>(A) SEVENTIEN, TEKU, NINE MILES TILL MATHUKUSA INTERSECTION AND TURN RIGHT TO NEWCASTLE INDUSTRIAL, PROCEED WITH ASIPHEPHE ROAD TILL ALBERT WESSEL DRIVE ON THE THIRD INTERSECTION TURN RIGHT TO DIESEL STREET AND TURN RIGHT TO GUTENBERG ROAD AND TURN LEFT TO STEPHENSON STREET, PROCEED TILL INTERSECTION AND TURN LEFT TO MARCONI DRIVE, PROCEED AND TURN RIGHT TO ALBERT WESSEL DRIVE INTERSECTION, THEN TURN RIGHT TO FARADAY STREET AND TURN RIGHT TO INDUSTRIA STREET, PROCEED TILL INTERSECTION NEAR CEMETERY AND TURN LEFT TO VAN DER BIJL ROAD AND TURN RIGHT TO HARDWICK STREET TURN LEFT TO EITHER HARDING STREET OR MURCHISON STREET ON SECOND INTERSECTION TURN RIGHT TO ALLEN STREET AND TURN LEFT TO KIRKLAND STREET AND TURN RIGHT TO VOORTREKKER ROAD AND PROCEED TILL NEWCASTLE TERMINUS AND RETURN TO OSIZWENI. (B) (I) PROCEED FROM MATHUKUSA INTERSECTION WITH (R34) NEWCASTLE ROAD TILL N11 (NATIONAL ROAD) TURN LEFT TO N11 THEN TURN RIGHT TO LADYSMITH ROAD, ALLEN STREET AND TURN LEFT TO KIRKLAND STREET TURN RIGHT TO VOORTREKKER ROAD AND TO NEWCASTLE TERMINUS AND RETURN. (II) PROCEED FROM MATHUKUSA INTERSECTION WITH (R34) NEWCASTLE ROAD TILL INTERSECTION TURN RIGHT TO N11 (NATIONAL ROAD) AND PROCEED TILL THE LEFT OFF-RAMP TO ALBERT WESSEL DRIVE AND PROCEED TO THE THIRD INTERSECTION AND TURN RIGHT TO LADYSMITH ROAD, ALLEN STREET AND TURN LEFT TO EITHER MURCHISON OR KIRKLAND STREET, TURN RIGHT TO VOORTREKKER ROAD TO NEWCASTLE TERMINUS AND RETURN.</p>
12.5	<p>2100F52100F500047724 - NEWCASTLE TO VRYHEID</p> <p>FROM SIZWE TAXI RANK IN NEWCASTLE JOIN VOORTREKKER STREET LEFT INTO MURCHISON STREET RIGHT INTO ALLEN STREET CONTINUE ALONG LADYSMITH ROAD, LEFT INTO R23 RIGHT INTO UTRECHT ROAD RIGHT INTO R34 LEFT AT BLOOD RIVER TO R34 INTO VRYHEID CONTINUE ALONG KERK STREET TO THE STATION TAXI RANK IN VRYHEID AND RETURN OVER THE SAME ROUTE. TIME TABLE : AS AND WHEN REQUIRED TARIFF : AS PER AGREEMENT RESTRICTION : BETWEEN NEWCASTLE AND VRYHEID NO PERSONS WILL BE PICKED UP AND ALSO BETWEEN VRYHEID AND NEWCASTLE.</p>



transport

Department:
Transport
Province of KwaZulu-Natal

GAZETTE

LGKZNG18-2019-AUG

REGION: ALL

12.6	<p>2202BS2100F500050319 - OSIZWENI TO NEWCASTLE</p> <p>FROM SECTION C OSIZWENI (BOB'S SHOPPING COMPLEX).</p> <p>ROUTES</p> <p>(A) TURN LEFT TO KHUZANI SHOPPING COMPLEX ON THE INTERSECTION TURN LEFT TO MSOMI, PROCEED AND TURN RIGHT TO MAKHANYA ROAD, PROCEED TILL INTERSECTION AND TURN RIGHT TO FIVE STAR SHOPPING CENTRE, TURN LEFT TO XOLANI HIGH SCHOOL ROAD, PROCEED TILL INTERSECTION AND TURN RIGHT TO EMPOMPINI CENTRE THEN TURN LEFT TO (R34) NEWCASTLE ROAD.</p> <p>(B) TURN RIGHT TO LONG HOMES AREA, PROCEED AND TURN LEFT TO TOP RANK, PROCEED UNTIL VALLEY CAFÉ INTERSECTION AND TURN RIGHT TO POLICE STATION ROAD AND ON THE INTERSECTION TURN LEFT TO WARD SIX, ZAMAZAMA, PROCEED TILL MAKHASANA INTERSECTION AND TURN RIGHT, PROCEED AND TURN LEFT TO EMPOMPINI, TURN LEFT TO (R34) NEWCASTLE ROAD.</p> <p>(C) PROCEED TO OSIZWENI HIGH SCHOOL TURN LEFT AND TURN RIGHT TO TOP RANK, PROCEED TILL VALLEY CAFÉ INTERSECTION, PROCEED TILL EGAGASINI GENERAL DEALER, PHUMLA MQASHI GENERAL DEALER, MAKHASANA GENERAL DEALER, PROCEED AND TURN LEFT TO EMPOMPINI AREA AND TURN LEFT TO (R34) NEWCASTLE ROAD.</p> <p>TO NEWCASTLE.</p> <p>A) PROCEED FROM MATHUKUSA INTERSECTION WITH (R34) NEWCASTLE ROAD TILL N11 (NATIONAL ROAD) TURN TO LEFT TO N11 THEN TURN RIGHT TO LADYSMITH ROAD, ALLEN STREET AND TURN LEFT TO KIRKLAND STREET TURN RIGHT TO VOORTREKKER ROAD AND TO NEWCASTLE TERMINUS AND RETURN.</p> <p>B) PROCEED FROM MATHUKUSA INTERSECTION WITH (R34) NEWCASTLE ROAD TILL INTERSECTION TURN RIGHT TO N11 (NATIONAL ROAD) AND PROCEED TILL THE LEFT OFF-RAMP TO ALBERT WESSEL DRIVE AND PROCEED TO THE THIRD INTERSECTION AND TURN RIGHT TO LADYSMITH ROAD ALLEN STREET AND TURN LEFT TO EITHER MURCHISON OR KIRKLAND STREET, TURN RIGHT TO VOORTREKKER ROAD TO NEWCASTLE TERMINUS AND RETURN ALONG THE REVERSE ROUTE TO OSIZWENI.</p> <p>CONDITIONS: NO PICKING UP OR DROPPING OFF ON THE R34 AND N11</p>
12.7	<p>2202BQ2202BQ00050320 - NEWCASTLE TO BENONI</p> <p>FROM TERMINUS TURN LEFT TO VOORTREKKER STREET AND TURN LEFT TO KIRKLAND STREET AND TURN LEFT TO ALLEN STREET. PROCEED TILL OFF-RAMP AND TURN LEFT TO N11 (NATIONAL ROAD) TO VOLKSRUST (NO PICKING UP OR DROPPING OFF IN VOLKSRUST). FROM N11 PROCEED TILL LANGSNEK STREET, VOLKSRUST. PROCEED TILL JOUBERT STREET AND TURN LEFT TO DAN PIENAAR STREET AND TURN RIGHT TO R23 TO STANDERTON (NO PICKING UP OR DROPPING OFF IN STANDERTON). PROCEED TILL BOTHA STREET, STANDERTON. PROCEED TILL HANDEL STREET AND PROCEED TILL LOMBARD STREET AND TURN LEFT TO R23 TO HEIDELBERG (NO PICKING UP OR DROPPING OFF IN HEIDELBERG), R42 PAST NIGEL, R51 TO SPRINGS, PROCEED AND TURN LEFT TO N17 AND TURN LEFT TO R29 TO SPRINGS AND TURN LEFT TO ERMELO ROAD, PROCEED TILL SECOND AVENUE TURN RIGHT TO SPRINGS TAXI RANK (DROP OFF ON FORWARD JOURNEY ONLY). FROM THERE TURN RIGHT TO FIRST STREET AND TURN RIGHT TO SECOND STREET AND TURN LEFT TO FOURTH AVENUE AND PROCEED TILL R29. PROCEED TILL R51 TO BENONI AND TURN RIGHT TO PAUL KRUGER AND TURN LEFT TO MAIN REEF ROAD AND TURN LEFT TO WILSTEAD AVENUE AND TURN LEFT TO HARPUR EVE STREET AND TURN RIGHT TO BENONI STATION TAXI RANK. FROM BENONI STATION TAXI RANK TURN TO LUTON ROAD AND TURN RIGHT TO LIVERPOOL ROAD AND TURN LEFT TO LANCASTER ROAD, TURN RIGHT TO BIRMINGHAM ROAD TURN RIGHT TO LINCOLN STREET TURN LEFT TO COMMISSIONER STREET AND TURN LEFT TO VAN DYK ROAD. TURN RIGHT TO BARRY MARAIS ROAD AND TURN RIGHT TO R23 TO HEIDELBERG, RETURN VIA SAME ROADS AS FORWARD JOURNEY VIA HEIDELBERG, STANDERTON, VOLKSRUST.</p>



transport

Department:
Transport
Province of KwaZulu-Natal

GAZETTE

LGKZNG18-2019-AUG

REGION: ALL

1) Application Number: APP0114207	2) Gazette Number: LGKZNG18-2019-AUG
3) Applicant: M MBATHA ID NO. 9004145523083 Association: KLIPRIVER TAXI ASSOCIATION	4) Applicant Address: PO BOX 4104 LADYSMITH KWAZULU- NATAL 3370
5) Existing Licence Holder: NOT APPLICABLE ID NO. NOT APPLICABLE	6) Existing Licence Holder Address: NOT APPLICABLE
7) Type of application: NEW OPERATING LICENCE	8) Operating Licence Number: LGKZN0303000352
9) Vehicle Type: MINIBUS	10) 1 X 15 (SEATED) + 0 (STANDING)
11) Region: UTHUKELA	
12.1	<p>2202DH2202DH00053442 - EZAKHENI TO LADYSMITH/LYELL STREET TAXI RANK ROUTE ONE</p> <p>A INBOUND: FROM EZAKHENI TAXI RANK AT SHAKA STREET,ALONG SHAKA STREET TURN INTO P325 LOAD AND OFFLOAD,ALONG P325 TURN LEFT INTO HELPMKAAR ROAD LOAD AND OFFLOAD INTO DANSKRAAL LOAD AND OFFLOAD,ALONG HELPMKAAR ROAD TURN LEFT INTO NEWCASTLE ROAD,TURN LEFT INTO THOMPSON ROAD INTO ILLING ROAD LOAD AND OFFLOAD ALONG ILLING ROAD TURN RIGHT INTO ALFRED STREET TURN LEFT INTO CRAWSHAW ROAD INTO LYEEL STREET,TURNRIGHT INTO LYELL STREET TAXI RANK.OR PROCEED ALONG ALFRED STREET,TURN LEFT INTO MURCHISON STREET OFFLOAD ALONG MURCHISON TURN LEFT INTO KING STREET TURN LEFT INTO LYELL STREET AND TURN RIGHT INTO LYELL STREET TAXI RANK.</p> <p>B. OUTBOUND: FROM LYELL STREET TAXI RANK TURN LEFT INTO QUEEN STREET,TURN RIGHT INTO LYELL STREET ALONG LYEEL STREET INTO CRASHSHAW ROAD ALONG CRAWSHAW ROAD INTO NEWCASTLE ROAD ALONG NEWCASTLE ROAD TURN RIGHT INTO HELPMKAAR ROAD ALONG HELPMKAAR ROAD TURN RIGHT INTO P323 ROAD ALONG P325 ROAD TURN RIGHT INTO SHAKA STREET IN EZAKHENI TAXI RANK</p> <p>ROUTE TWO</p> <p>A. INBOUND : FROM EZAKHENI D SECTION BUS TERMINUS STIMELA ROAD ALONG STIMELA ROAD TURN LEFT INTO P333 TURN LEFT INTO EZAKHENI INDUSTRIAL AREA(PIETERS).</p> <p>B. OUTBOUND:USE THE SAME ROUTE AS PER FORWARD ROUTE.</p>



transport

Department:
Transport
Province of KwaZulu-Natal

GAZETTE

LGKZNG18-2019-AUG

REGION: ALL

1) Application Number: APP0114213	2) Gazette Number: LGKZNG18-2019-AUG
3) Applicant: CA SHANGE ID NO. 4303135189086 Association: MPUMALANGA AND DISTRICT TAXI ASSOCIATION	4) Applicant Address: AB93 EZITENDENI AREA MPUMALANGA HAMMARSDALE 3700
5) Existing Licence Holder: NOT APPLICABLE ID NO. NOT APPLICABLE	6) Existing Licence Holder Address: NOT APPLICABLE
7) Type of application: NEW OPERATING LICENCE	8) Operating Licence Number: 252156
9) Vehicle Type: MINIBUS TAXI	10) 1 X 9-16 (SEATED) + 0 (STANDING)
11) Region: DURBAN WEST	
12.1	22065K22065K00052050 - CHARTER SERVICE FROM MPUMALANGA TAXI RANK TO POINT WITHIN THE PROVINCE OF KZN ONLY.NO PICKING UP OR SETTING DOWN OF PASSENGERS EN ROUTE.
12.2	22065K22065K00052048 - MPUMALANGA TAXI RANK TO DURBAN. FROM MPUMALANGA TAXI RANK ON MEYIWA MAIN ROAD, TURN LEFT 2011 STREET, TURN RIGHT 74095 STREET, TURN RIGHT P385, TURN RIGHT N3, PASS MARRIANHILL TOLL PLAZA, OR N3, LEFT M13, LEFT OLD MAIN ROAD PINETOWN, RIGHT STAPLETON ROAD, LEFT M13, LEFT N3, TURN LEFT INTO BEREA ROAD NORTH, RIGHT INTO BEREA ROAD, INTO WEST STREET, LEFT TURN RUSSELL STREET AND RANK AT THE INTERSECTION OF RUSSELL STREET AND PINE STREET. ALTERNATIVE ROUTE. FROM BEREA ROAD NORTH, INTO OLD DUTCH ROAD, INTO ALICE STREET, TURN RIGHT INTO GREY STREET, BECOMING BROAD STREET, RIGHT TURN SMITH STREET, RIGHT TURN RUSSELL STREET AND PROCEED TO RANK AS ABOVE, RETURN TRIP – FROM RANK AT THE INTERSECTION OF PINE STREET, LEFT TURN INTO N3, FROM THE N3 DRIVE BACKWARDS ON THE SAME ROUTE AS THE FORWARD TRIP.
12.3	22065K22065K00052047 - MPUMALANGA TO WESTMEAD FROM MPUMALANGA TAXI RANK ON MEYIWA MAIN ROAD, TURN LEFT 2011 STREET, TURN RIGHT 74095 STREET, TURN RIGHT P385, TURN RIGHT N3, PASS MARRIANHILL TOLL PLAZA, LEFT RICHMOND ROAD, LEFT WESTMEAD ROAD, LEFT ALEXANDER ROAD, RIGHT TRAFFORD ROAD, LEFT RICHMOND ROAD, LEFT SWANFIELD ROAD, LEFT INTO TAXI HOLDING ON COMMERCIAL ROAD AND RETURN BACK ON THE SAME ROUTE TO ALL UNITS WITHIN MPUMALANGA
12.4	22065P22019O10052040 - MPUMALANGA TAXI RANK TO MATATIELE. INBOUND: FROM MPUMALANGA TAXI RANK, TURN RIGHT TO MEYIWA ROAD, TURN LEFT TO GEORGEDALE ROAD, JOIN R103, N3 TO PIETERMARITZBURG, AND TURN OFF TO R56 UMLAAS ROAD. ROUTE: RICHMOND, IXOPO, UMZIMKHULU, KOSTAD TO OFFLOAD MATATIELE, MARKET STREET, STATION ROAD, INTO MATATIELE TAXI RANK. OUTBOUND: FROM MATATIELE TAXI RANK, STATION ROAD, MARKET ROAD, 56 TO UMLAAS ROAD ROUTE: UMLAAS ROAD, CAMPERDOWN, CATO RIDGE GEORGEDALE TO MPUMALANGA TOWNSHIP AND EMALANGENI.
12.5	22065P2202EN10052039 - MPUMALANGA TAXI RANK TO ESTCOURT. INBOUND: FROM MPUMALANGA TAXI RANK, TURN RIGHT TO MEYIWA MAIN ROAD, GEORGEDALE ROAD, JOIN R103,N3, OFF RAMP ESTCOURT, HARDING STREET, ALEXANDRA STREET TO ESTCOURT TAXI RANK. OUTBOUND: FROM ESTCOURT TAXI RANK – ALEXANDRA STREET – HARDING STREET TO R103, JOIN N3 DURBAN, MPUMALANGA, INCHANGA, CATO RIDGE, OFF RAMP JOIN R103, TURN RIGHT GEORGEDALE ROAD – MEYIWA MAIN ROAD TO MPUMALANGA TOWNSHIP (ALL SECTIONS AND EMALANGENI).
12.6	22065P22065F10052033 - MPUMALANGA – CAMPERDOWN. INBOUND: FROM MPUMALANGA. ROUTE: P385, N3, P418, CHURCH STREET, VR PLANK SQUARE TO CAMPERDOWN TAXI RANK – ADJACENT TO CAMPERDOWN STATION (KPC 0021). OUTBOUND: FROM CAMPERDOWN TAXI RANK – ADJACENT TO CAMPERDOWN STATION (KPC0021) ROUTE: VR PLANK SQUARE, SHEPSTONE, BISHOP, P418, N3, P385 TO MPUMALANGA.
12.7	22065P22065P00052035 - MPUMALANGA TAXI RANK TO UMLAAS ROAD. INBOUND: FROM MPUMALANGA TAXI RANK, TURN RIGHT TO MEYIWA MAIN ROAD, TURN LEFT 2011 STREET, TURN RIGHT 74095 STREET, TURN LEFT P385, TURN LEFT R603. ROUTE: GEORGEDALE, CATO RIDGE, CAMPERDOWN DESTINATION UMLAAS ROAD. OUTBOUND: FROM UMLAAS ROAD, R603, N3, MPUMALANGA / INCHANGA / CATO RIDGE OFF-RAMP – JOIN R103, TURN RIGHT GEORGEDALE ROAD, MEYIWA MAIN ROAD. ROUTE: CAMPERDOWN, CATO RIDGE, GEORGEDALE DESTINATION MPUMALANGA TOWNSHIP (ALL SECTIONS INCLUDING EMALANGENI).
12.8	22065P22065P00052043 - MPUMALANGA TO HAMMARSDALE FROM (ORIGIN): MPUMALANGA TAXI RANK ON MEYIWA MAIN ROAD, TURN LEFT 2011 STREET, TURN RIGHT 74095 STREET, TURN RIGHT P385, RIGHT TURN KELY ROAD, TURN LEFT ANDERSON ROAD ELANGENI INDUSTRIES AND RETURN BACK ON THE SAME ROUTE TO ALL UNITS WITHIN MPUMALANGA (INCLUDING EMALANGENI)
12.9	22065P22065Q00052034 - MPUMALANGA TAXI RANK TO CATO RIDGE AND ABBATOIR. FROM MPUMALANGA TAXI RANK – MEYIWA MAIN ROAD, TURN LEFT 2011 STREET, TURN RIGHT 74095 STREET, TURN LEFT P385 BECOMING R103/P1-3, TURN LEFT P423 / EDDY HAGAN, DRIVE INTO CATO RIDGE ABBATOIR TAXI RANK AND RETURN BACK ON THE SAME ROUTE.



transport

Department:
Transport
Province of KwaZulu-Natal

GAZETTE

LGKZNG18-2019-AUG

REGION: ALL

12.10	<p>22065P22068T10052032 - MPUMALANGA - PIETERMARITZBURG (VIA CHURCH STREET).</p> <p>INBOUND: FROM MPUMALANGA, P385, N3, N3/P338 (UMLAAS ROAD) INTERCHANGE, N3, MARKET ROAD INTERCHANGE, N3, BHAMBATHA (GREYTOWN), CHURCH, MASUKWANA (EAST), BOOM STREET TO BOOM / RETIEF TAXI TERMINAL (KPC0013).</p> <p>OUTBOUND: FROM BOOM / TAXI TERMINAL (KPC0013), BOOM STREET, MASUKWANA STREET (EAST), ECHO ROAD, ORTHMANN, N3, N3/P338 (UMLAAS ROAD), INTERCHANGE, N3, P385.</p> <p>ALTERNATIVE – INBOUND</p> <p>(A) P385, N3, P418, CHURCH STREET, VR PLANK SQUARE (CAMPERDOWN TAXI RANK KPX0021, VR PLANK SQUARE, SHEPSTONE, BISHOP, P418, N3 / P338 (UMLAAS ROAD) INTERCHANGE, N3, MARKET ROAD INTERCHANGE, N3, BHAMBATHA (GREYTOWN), CHURCH STREET, MASUKWANA (EAST), BOOM.</p> <p>(B) P385, N3, P418, CHURCH STREET, VR PLANK SQUARE (CAMPERDOWN TAXI RANK KPX 0021), VR PLANK SQUARE, SHEPSTONE, BISHOP, P418, N3 / P338 (UMLAAS ROAD), INTERCHANGE, N3, MARKET ROAD INTERCHANGE, N3, ARMITAGE, CHATTERTON, BOSHOF, BOOM STREET, RETIEF STREET, PIETERMARITZ STREET, PINE STREET, BOOM STREET.</p> <p>ALTERNATIVE – OUTBOUND,</p> <p>(A) BOOM STREET, MASUKWANA (EAST), ECHO, ORTHMANN, N3, N3 / P338 (UMLAAS ROAD) INTERCHANGE, P418, CHURCH STREET, VR PLANK SQUARE, SHEPSTONE, BISHOP, P418, N3, P385.</p> <p>RESTRICTIONS: ALONG MARKET ROAD, OFF-RAMP TO MARKET ROAD, ON-RAMP, ONLY OFFLOADING OF PASSENGERS IS PERMITTED. THE LOADING OF PASSENGERS ALONG THIS SECTION OF THE ROUTE IS NOT PERMITTED.</p>
12.11	<p>22065P2206RK00052046 - MPUMALANGA TAXI RANK TO PINETOWN.</p> <p>8. FROM MPUMALANGA TAXI RANK ON MEYIWA MAIN ROAD, TURN LEFT 2011 STREET, TURN RIGHT 74095 STREET, TURN RIGHT P385, TURN RIGHT N3, LEFT M13, PASS EVERTON, MAYTIME STORES, KLOOF, LEFT TURN OLD MAIN ROAD, RIGHT ANDERSON ROAD, LEFT TURN STANFIELD LANE, RIGHT INTO HILL STREET BUS RANK AND RETURN BACK ON THE SAME ROUTE TO ALL UNITS WITHIN MPUMALANGA.</p>

CONTINUES ON PAGE 258 - PART 3



KWAZULU-NATAL PROVINCE
KWAZULU-NATAL PROVINSIE
ISIFUNDAZWE SA KWAZULU-NATALI

Provincial Gazette • Provinsiale Koerant • Igazethi Yesifundazwe

(Registered at the post office as a newspaper) • (As 'n nuusblad by die poskantoor geregistreer)
(Irejistiwee njengephephandaba eposihhovisi)

Vol. 13

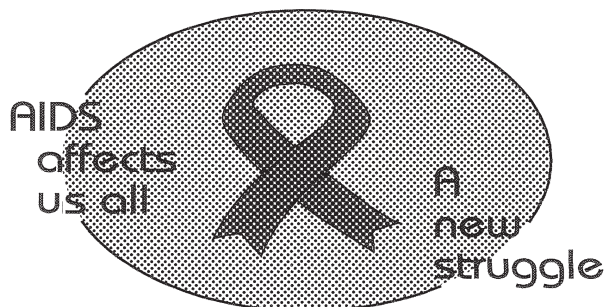
PIETERMARITZBURG

22 AUGUST 2019
22 AUGUSTUS 2019
22 KUNCWABA 2019

No. 2113

PART 3 OF 4

We all have the power to prevent AIDS



**AIDS
HELPLINE**

0800 012 322

DEPARTMENT OF HEALTH

Prevention is the cure

N.B. The Government Printing Works will not be held responsible for the quality of "Hard Copies" or "Electronic Files" submitted for publication purposes

ISSN 1994-4558



9 771994 455008

02113





transport

Department:
Transport
Province of KwaZulu-Natal

GAZETTE

LGKZNG18-2019-AUG

REGION: ALL

1) Application Number: APP0114214	2) Gazette Number: LGKZNG18-2019-AUG
3) Applicant: DS MIYA ID NO. 5309075413088 Association: RICHMOND TAXI OWNERS ASSOCIATIONS	4) Applicant Address: PO BOX 5114 RICHMOND KWAZULU NATAL 3780
5) Existing Licence Holder: NOT APPLICABLE ID NO. NOT APPLICABLE	6) Existing Licence Holder Address: NOT APPLICABLE
7) Type of application: NEW OPERATING LICENCE	8) Operating Licence Number: LGKZN0403000748
9) Vehicle Type: MINIBUS	10) 1 X 13 (SEATED) + 0 (STANDING)
11) Region: UMGUNGUNDLOVU	
12.1	2206A02206A000051084 - MAGODA TO RICHMOND. INBOUND: FROM MAGODA ROUTE - PASSING: D1231, D1229, SHEPSTONE STREET TO RICHMOND RANK NO.1 SHEPSTONE STREET (KPX0024). OUTBOUND: FROM RICHMOND RANK NO.1 SHEPSTONE STREET (KPX0024) ROUTE PASSING: SHEPSTONE STREET, D1229, D1231 TO MAGODA.



transport

Department:
Transport
Province of KwaZulu-Natal

GAZETTE

LGKZNG18-2019-AUG

REGION: ALL

1)	Application Number: APP0114231	2)	Gazette Number: LGKZNG18-2019-AUG
3)	Applicant: T NXUMALO ID NO. 7102125409083 Association: KWA-MASHU TAXI OWNERS ASSOCIATION	4)	Applicant Address: 83 CHURCH ROAD DURBAN NORTH 4051
5)	Existing Licence Holder: XS NTULI ID NO. 9408025874088	6)	Existing Licence Holder Address: B51 VEZI ROAD OVERSPILL INANDA 4330
7)	Type of application: NORMAL TRANSFER	8)	Operating Licence Number: LGKZN1403002155
9)	Vehicle Type: MINIBUS	10)	1 X 15 (SEATED) + 0 (STANDING)
11)	Region: GREATER NORTH		
12.1	<p>2206UB21004R00048164 - FROM KWAMASHU SECTIONS C,D,& B,K & J AND L & M TO DURBAN</p> <p>2.1 C, D & B:</p> <p>UBUBANE ROAD, RIGHT INTO ISIGWEGWE ROAD, INTO ISIPINGO ROAD, LEFT INTO AMANZIMTOTI ROAD, LEFT INTO MALANDELA ROAD, INTO INANDA ROAD, INTO INANDA HIGHWAY, RIGHT INTO N2, INTO WESTERN FREEWAY (N3) ALONG WESTERN FREEWAY (N3), LEFT TO BEREA ROAD NORTH, OLD DUTCH ROAD, ALICE STREET, RIGHT INTO GREY STREET, LEFT INTO COMMERCIAL, LEFT INTO FIELD TO SOLDIER'S WAY TAXI RANK.</p> <p>ALTERNATIVELY:</p> <p>FROM COMMERCIAL ROAD, RIGHT GARDNER STREET, RIGHT INTO PINE STREET INTO WESTERN FREEWAY.</p> <p>ALTERNATIVELY:</p> <p>MALANDELA ROAD, M25, N2, INTO WESTERN FREEWAY (N3).</p> <p>2.2 K & J</p> <p>NKONJANE ROAD, LEFT INTO SIGWACA ROAD, RIGHT INTO PHOTHWE ROAD, RIGHT INTO MPANGELE ROAD, LEFT INTO MCACA ROAD, LEFT INTO MKHIWANE ROAD, RIGHT INTO NYALA ROAD, INTO UNDLONDLO ROAD, RIGHT INTO MALANDELA ROAD, INANDA ROAD, INTO INANDA HIGHWAY, RIGHT INTO N2 INTO WESTERN FREEWAY (N3) EAST BOUND, ALONG TO WESTERN FREEWAY (N3), LEFT TO BEREA ROAD NORTH, INTO OLD DUTCH ROAD, ALICE STREET, RIGHT INTO GREY STREET, LEFT INTO COMMERCIAL, LEFT INTO FIELD, TO SOLDIER'S WAY TAXI RANK.</p> <p>ALTERNATIVELY</p> <p>FROM COMMERCIAL ROAD, RIGHT INTO GARDNER STREET, RIGHT INTO PINE STREET TO WESTERN FREEWAY.</p> <p>ALTERNATIVELY:</p> <p>MALANDELA ROAD, M25, N2, INTO WESTERN FREEWAY (N3).</p> <p>2.3. L & M:</p> <p>BHEJANE ROAD, RIGHT INTO HLOBANE ROAD, LEFT INTO LUTHULI ROAD, RIGHT INTO ZULU ROAD, LEFT INTO NTOMBELA ROAD, RIGHT INTO MALANDELA ROAD, INTO INANDA ROAD, INTO INANDA HIGHWAY, RIGHT INTO N2 WESTERN FREEWAY (N3) EAST BOUND, ALONG TO WESTERN FREEWAY (N3), LEFT TO BEREA ROAD, INTO OLD DUTCH ROAD, ALICE STREET, RIGHT INTO GREY STREET, LEFT INTO COMMERCIAL, LEFT INTO FIELD STREET, TO SOLDIER'S WAY TAXI RANK.</p> <p>ALTERNATIVELY:</p> <p>FROM COMMERCIAL ROAD, RIGHT INTO GARDNER STREET, RIGHT INTO PINE STREET TO WESTERN FREEWAY.</p> <p>ALTERNATIVELY:</p> <p>MALANDELA ROAD, M25, N2, INTO WESTERN FREEWAY (N3).</p> <p>ALTERNATIVELY:</p> <p>NYALA ROAD, LEFT INTO PHITHI, INTO MDONI ROAD, NYALA, INTO MBONDWE ROAD, RIGHT INTO SIBISI ROAD, INTO MKHWANAZI ROAD, LEFT INTO MAKHATHINI ROAD, LEFT INTO MLANGENI ROAD, LEFT INTO NTOMBELA ROAD INTO INANDA ROAD, INTO INANDA HIGHWAY, RIGHT INTO N2 INTO WESTERN FREEWAY (N3) EAST BOUND, ALONG TO WESTERN FREEWAY (N3), LEFT TO BEREA ROAD NORTH, INTO OLD DUTCH ROAD, ALICE STREET, RIGHT INTO GREY STREET, LEFT INTO COMMERCIAL, LEFT INTO FIELD STREET, TO SOLDIER'S WAY TAXI RANK.</p> <p>ALTERNATIVELY:</p> <p>FROM COMMERCIAL ROAD, RIGHT INTO GARDNER STREET, RIGHT INTO PINE STREET TO WESTERN FREEWAY.</p> <p>ALTERNATIVELY:</p> <p>MALANDELA ROAD, M25, N2 INTO WESTERN FREEWAY (N3).</p>		
12.2	<p>2206UW21004R00048158 - KWA-MASHU TOWNSHIP TO DURBAN</p> <p>FROM KWA-MASHU TAXI RANK, INTO MALANDELA ROAD, INTO INANDA ROAD, INTO INANDA HIGHWAY, RIGHT INTO N2, INTO WESTERN FREEWAY (N3) ALONG THE WESTERN FREEWAY (N3), LEFT INTO BEREA ROAD NORTH, INTO OLD DUTCH ROAD, ALICE STREET, RIGHT INTO GREY STREET, LEFT INTO COMMERCIAL, LEFT INTO FIELD STREET TO SOLDIER'S WAY TAXI RANK.</p> <p>FROM COMMERCIAL ROAD, TURN RIGHT INTO GARDNER STREET, RIGHT INTO PINE STREET TO WESTERN FREEWAY.</p> <p>FROM SOLDIER'S WAY TAXI RANK, TO FIELD STREET, LEFT INTO LEOPOLD STREET, TO CANNONGATE ROAD, INTO WESTERN FREEWAY (N3), INTO N2, INANDA ROAD OFF-RAMP, INANDA HIGHWAY, MALANDELA ROAD.</p>		



transport

Department:
Transport
Province of KwaZulu-Natal

GAZETTE

LGKZNG18-2019-AUG

REGION: ALL

12.3	2206UW2206UW00048169 - KWA-MASHU TO STANGER FROM APPROVED TAXI RANK IN KWA-MASHU TO APPROVED TAXI RANK IN STANGER TO VERULAM ALONG MALANDELA ROAD, RIGHT INTO M25, LEFT INTO THE N2, ALONG THE N2 LEFT INTO M41, ALONG THE M41 RIGHT INTO WICK STREET, LEFT INTO IRELAND STREET, RIGHT INTO WICK STREET, RIGHT INTO R102, PROCEED ALONG R102, PROCEED ALONG R102 TO STANGER DIRECT AND RETURN.
12.4	2206UW2206M100048173 - KWA-MASHU TO POINT INWARDS: FROM KWA-MASHU TAXI RANK INTO MALANDELA ROAD, INTO M25 INTO NORTH COAST ROAD, INTO UMGENI ROAD, LEFT INTO ARGYLE ROAD, RIGHT INTO BRICKHILL ROAD, INTO POINT ROAD, DIRECT AND RETURN. OUTWARDS: FROM POINT ROAD, RIGHT INTO BAY TERRACE ROAD, RIGHT INTO STANGER STREET, INTO ARGYLE ROAD, INTO UMGENI ROAD, INTO M25, LEFT INTO MALANDELA ROAD, INTO KWA-MASHU TAXI RANK.
12.5	2206UW2206RK00048168 - KWA-MASHU TO PINETOWN 3 A. FROM APPROVED TAXI RANK IN KWA-MASHU TO APPROVED TAXI RANK IN PINETOWN VIA BESTER, CROSSROADS DIRECT AND RETURN. ALONG MALANDELA ROAD, LEFT INTO BHEJANE ROAD, ALONG BHEJANE ROAD, LEFT INTO SIBISI ROAD, RIGHT INTO NYALA ROAD, RIGHT INTO BHUNGEZI ROAD, RIGHT INTO NTUZUMA ACCESS, RIGHT INTO M25 ON- RAMP AND PROCEED TO BESTER'S TAXI RANK. ALONG MALANDELA ROAD, LEFT INTO BHEJANE ROAD, RIGHT INTO ZULU ROAD, LEFT INTO NTOMBELA ROAD, LEFT INTO MALANDELA ROAD AND PROCEED TO CROSSROADS TAXI RANK. FROM THE RANK AT KWA-MASHU STATION ALONG ANY OF THE ROUTES ABOVE INTO AND ALONG MALANDELA ROAD, INTO INANDA ROAD, RIGHT INTO THE N2, RIGHT INTO M19, ALONG THE M19, INTO ST. JOHN AVENUE, RIGHT INTO OLD MAIN ROAD (M31), LEFT INTO CROMPTON ROAD, RIGHT INTO HILL STREET AND PROCEED TO THE TAXI RANK.
12.6	2206UW2206UW00049427 - CONDITIONS: 1. PASSENGERS MAY BE PICKED UP AND /OR SET DOWN ONLY AT DESIGNATED TAXI RANKS OR TAXI STOPS, WHICH SHALL EXCLUDE BUS STOPS. 2. ENTRY OR RANKING ON PRIVATE PROPERTY IS NOT PERMITTED WITHOUT THE WRITTEN PERMISSION OF THE LANDLORD, A COPY OF WHICH MUST BE SUPPLIED TO THE BOARD. 3. WITHOUT HAVING ENTERED INTO AN AGREEMENT WITH OTHER OPERATORS ON A COMMON ROUTE AS CONTEMPLATED BY SECTION 88(2)(B) OF ACT 22 OF 2000, THE PICKING UP OR SETTING DOWN OF PASSENGERS ON SUCH ROUTE IS NOT PERMITTED. A COPY OF SUCH AGREEMENT MUST BE SUPPLIED TO THE BOARD. 4. A RANKS, WHETHER ON-STREET OR OFF-STREET, ONLY THE TAXIS THAT CAN BE ACCOMMODATED IN THE DEMARCATED AREA MAY OCCUPY THE RANK. EXCESS VEHICLES MUST HOLD ELSEWHERE. 5. RANK PERMITS OR LETTERS OF AUTHORITY MUST BE PRODUCED IN RESPECT OF ALL RANKS IN MUNICIPAL AREA, IN PARTICULAR MAJOR TOWNS AND CITIES AND IN PARTICULAR INTER-PROVINCIAL DESTINATIONS. 6. THE ALLOCATION OF ANY ROUTE OR PORTION OF A ROUTE IS SUBJECT TO THE CONDITION THAT IT HAS BEEN APPROVED AND ALLOCATED IN GOOD FAITH AND THAT SUCH ROUTE WILL BE INVALID SHOULD IT TRANSPIRE THAT THE ROUTE OR PORTION THEREOF WILL, OR HAS CAUSED CONFLICT DUE TO IT HAVING BEEN APPROVED BASED ON INCORRECT OR FALSE INFORMATION SUPPLIED TO THE BOARD OR AS A RESULT OF AN ERRORS. IN SUCH INSTANCE THE OPERATING LICENCE MUST BE RETURNED TO THE BOARD FOR CORRECTION. 7. THE VEHICLE MUST BE COVERED BY MOTOR VEHICLE INSURANCE AS WELL AS PERSONAL LIABILITY INSURANCE.

MUNICIPAL NOTICES • MUNISIPALE KENNISGEWINGS

MUNICIPAL NOTICE 106 OF 2019

**WATER AND SANITATION SERVICES BY-
LAWS**



HARRY GWALA DISTRICT MUNICIPALITY

**PREPARED BY THE HARRY GWALA WATER SERVICES
DEPARTMENT**

TABLE OF CONTENTS

CHAPTER 1:	Definitions
CHAPTER 2:	Water Services to consumers other than indigent consumers
CHAPTER 3:	Provision of water services to indigent consumers
CHAPTER 4:	Emergency situation
CHAPTER 5:	Service levels
CHAPTER 6:	Conditions for water supply services
CHAPTER 7:	Conditions for sanitation services
CHAPTER 8:	Unauthorized services
CHAPTER 9:	Enforcement of by-laws
CHAPTER 10:	Appeals
CHAPTER 11:	Offences
CHAPTER 12:	Documentation
CHAPTER 13:	Water services intermediaries
CHAPTER 14:	General provision
SCHEDULE A	
SCHEDULE B	
SCHEDULE C	

CHAPTER 1: DEFINITIONS

1. Definitions

For the purpose of these by-laws, any word or expressions to which a meaning has been assigned in the Water Services Act, 1996 (Act No 108 of 1996), the Local Government: Municipal Systems Act, 2000 (Act No 32 of 2000) or the National Building Regulations made in terms of the National Building Regulations and Building Standards Act, 1977 (Act No 103 of 1977) shall bear the same meaning in these by-laws and unless the context indicates otherwise and a word in any one gender shall be read as referring also, to the other two genders—

“Accommodation unit” in relation to any premises, means a building or section of a building occupied or used or intended for occupation or use for any purpose;

“Account” means an account rendered for water services provided;

“Act” means the Water Services Act, 1997 (Act No 108 of 1997), as amended from time to time;

“Agreement” means the contractual relationship between the municipality and a consumer, whether written or deemed as provided for in the municipality’s by-laws relating to credit control and debt collection;

“Applicable charges” means the rate (including assessment rates), charges, tariffs or subsidies determined by the municipality;

“Approved” means approved by the municipality in writing;

“Area of supply” means any area within or partly within the area of jurisdiction of the municipality to which a water service is provided;

“Arrears” means any amount that is due, owing and payable by a consumer in respect of a water service that has not been paid on or before the due date;

“authorized agent” means—

(a) any person authorised by the municipality to perform any act, function or duty in terms of, or to exercise any power under, these by-laws;

(b) any person to whom the municipality has delegated the performance of certain rights, duties and obligations in respect of providing water supply services; or

(c) Any person appointed by the municipality in a written contract as a service provider for the provision of water services to consumers on its behalf, to the extent authorized in such contract;

“Average consumption” means the average consumption of a consumer of a water service during a specific period, and is calculated by dividing the total measured consumption of that water service by that consumer over the preceding three months by three;

“Best practicable environmental option” means the option that provides the most benefit or causes the least damage to the environment as a whole, at a cost acceptable to society, in the long term as well as in the short term;

“Borehole” means a hole sunk into the earth for the purpose of locating, abstracting or using subterranean water and includes a spring;

“Building Regulations” means the National Building Regulations made in terms of the National Building Regulations and Building Standards, 1977 (Act No 103 of 1977) as amended;

“Charges” means the rate, charge, tariff, flat rate or subsidy determined by the municipality;

“Cleaning eye” means any access opening to the interior of a discharge pipe or trap provided for the purposes of internal cleaning;

“Combined installation,” means a water installation used for fire-fighting and domestic, commercial or industrial purposes;

“Commercial consumer” means any consumer other than domestic consumer and indigent consumers, including, without limitation, business, industrial, government and institutional consumers;

“Connecting point,” means the point at which the drainage installation joins the connecting sewer;

“Connecting sewer” means a pipe owned by the municipality and installed by it for the purpose of conveying sewage from a drainage installation on a premises to a sewer beyond the boundary of those premises or within a servitude area or within an area covered by a way-leave or by agreement;

“Connection” means the point at which a consumer gains access to water services;

“Connection pipe” means a pipe, the ownership of which is vested in the municipality and installed by it for the purpose of conveying water from a main to a water installation, and includes a “communication pipe” referred to in SANS 0252 Part I;

“Conservancy tank” means a covered tank used for the reception and temporary retention of sewage and which requires emptying at intervals;

“Consumer” means a person with whom the municipality has concluded an agreement for the provision of a water service as provided for in the municipality’s by-laws relating to credit control and debt collection;

“Determined” means determined by the municipality or by any person who makes a determination in terms of these laws;

“Defaulter” means a consumer who owes arrears to the municipality;

“Domestic consumer” means a consumer using water for domestic purposes;

“Domestic purposes” in relation to the supply of water means water supplied for drinking, ablution and culinary purposes to premises used predominantly for residential purposes;

“Drain,” means that portion of the drainage installation that conveys sewage within any premises;

“Drainage installation” means a system situated on any premises and vested in the owner thereof and which is used for or intended to be used for or in connection with the reception, storage, treatment or conveyance of sewage on that premises to the connecting point and includes drains, fittings, appliances, septic tanks, conservancy tanks, pit latrines and private pumping installations forming part of or ancillary to such systems;

“Drainage work” includes any drain, sanitary fitting, water supplying apparatus, waste or other pipe or any work connected with the discharge of liquid or solid matter into any drain or sewer or otherwise connected with the drainage of any premises;

“Dwelling unit” means an interconnected suite of rooms, including a kitchen or scullery, designed for occupation by a single family, irrespective of whether the dwelling unit is a single building or forms part of a building containing two or more dwelling units;

“Due date” means the date on which an amount payable in respect of an account becomes due, owing and payable by the consumer, which date shall be not less than 21 days after the date on which the account has been sent to the consumer by any of the ways contemplated in section 56;

“Effluent” means any liquid whether or not containing matter in solution or suspension;

“Engineer” means the engineer of the municipality, or any other person authorized to act on his behalf;

“emergency” means any situation that poses a risk or potential risk to life, health, the environment or property;

“Emergency situation” means a situation that would if allowed to continue, pose a substantial risk, threat, impediment or danger to the present or future financial viability or sustainability of the municipality, or to a specific water service;

“environmental cost” means the cost of all measures necessary to restore the environment to its condition prior to an incident resulting in damage;

“estimated consumption” means the consumption that a consumer, whose consumption is not measured during a specific period, is deemed to have consumed, that is estimated by taking into account factors that are considered relevant by the municipality and which may include the consumption of water services by the totality of the users of a service within the area where the service is rendered by the municipality, at the appropriate level of service, for a specific time;

“fire installation” means a potable water installation that conveys water for fire-fighting purposes only;

“french drain” means a soil soak pit for the disposal of sewage and effluent from a septic tank;

“high strength sewage” means industrial sewage with a strength or quality greater than standard domestic effluent in respect of which a specific charge as calculated in accordance with Schedule C may be charged;

“household” means a family unit, as determined by the municipality as constituting a traditional household by taking into account the number of persons comprising a household, the relationship between the members of a household, the age of the persons who are members of it and any other factor that the municipality considers to be relevant;

“Indigent consumer” means a domestic consumer who is qualified to be, and who is registered with the municipality as, an indigent in accordance with these by-laws;

“illegal connection” means a connection to any system, by means of which water services are provided that is not authorised or approved by the municipality;

“Infrastructure” means the facilities, installations or devices required for the rendering of a water service, or for the functioning of a community including, but not limited to, facilities, installation or devices relating to water, power, electricity, transport, sewerage, gas and waste disposal;

“industrial effluent” means effluent emanating from the use of water for industrial purposes and includes for purposes of these by-laws any effluent other than standard domestic effluent or stormwater;

“industrial purposes” in relation to the supply of water means water supplied to any premises which constitutes a factory as defined in the General Administrative Regulations, published in terms of the Occupational Health and Safety Act, 1993 (Act No 85 of 1993);

“installation work” means any work done in respect of a water installation, including construction, rehabilitation, improvement and maintenance;

“interest” means interests as may be prescribed by the Minister of Justice in terms of section 1 of the Prescribed Rate of Interest Act, 1975 (Act No 55 of 1975);

“manhole” means any access chamber to the interior of the sewer provided for the purpose of maintenance and internal cleaning;

“main” means a pipe, other than a connection pipe, of which the ownership vests in the municipality and which is used by it for the purpose of conveying water to a consumer;

“measuring device” means any method, procedure, process, device, apparatus or installation that enables the quantity of water services provided to be quantified and includes any method, procedure or process whereby the quantity is estimated or assumed;

“meter” means a water meter as defined by the regulations published in terms of the Trade Metrology Act, 1973 (Act No 77 of 1973) or, in the case of water meters of a size greater than 100 mm, a device that measures the quantity of water passing through it, including a pre-paid water meter;

“municipality” means—

(a) the Sisonke district municipality established in terms of section 12 of the Structures Act and its successors-in-title; or

(b) subject to the provisions of any other law and only if expressly or impliedly required or permitted by these by-law the municipal manager in respect of the performance of any function, or the exercise of any duty, obligation, or right in terms of these by-laws or any other law; or

(c) an authorised agent of the Sisonke District municipality;

“municipality” means a municipality as referred to in section 157(1) of the Constitution of the Republic of South Africa, 1996;

“municipal manager” means the person appointed by the municipality as the municipal manager of the municipality in terms of section 82 of the Local Government Municipal Structures Act, 1998 (Act No 117 of 1998) and includes any person to whom the municipal manager has delegated a power, function or duty but only in respect of that delegated power, function or duty;

“water services” means, for purposes of these by-laws, services provided by a municipality, including refuse removal, water supply, sanitation, electricity services and rates or any one of the above;

“occupier” means a person who occupies any (or part of any) land, building, structure or premises and includes a person who, for someone else’s reward or remuneration allows another person to use or occupy any (or any part of any) land, building structure or premises;

“on-site sanitation services” means any sanitation services other than water borne sewerage disposal through a sewerage disposal system;

“owner” means:-

(a) the person in whose name the ownership of the premises is registered from time to time or his agent;

(b) where the registered owner of the premises is insolvent or dead, or for any reason lacks legal capacity, or is under any form of legal disability, that has the effect of preventing him from being able to perform a legal act on his own behalf, the person in whom the administration and control of such premises is vested as curator, trustee, executor, administrator, judicial manager, liquidator or other legal representative;

(c) where the municipality is unable to determine the identity of the owner, a person who has a legal right in, or the benefit of the use of, any premises, building, or any part of a building, situated on them;

(d) where a lease has been entered into for a period of 30 (thirty) years or longer, or for the natural life of the lessee or any other person mentioned in the lease, or is renewable from time to time at the will of the lessee indefinitely or for a period or periods which, together with the first period of the lease, amounts to 30 years, the lessee or any other person to whom he has ceded his right title and interest under the lease, or any gratuitous successor to the lessee;

(e) in relation to:-

(i) a piece of land delineated on a sectional plan registered in terms of the Sectional Titles Act, 1986 (Act No 95 of 1986), the developer or the body corporate in respect of the common property, or

(ii) a section as defined in the Sectional Titles Act, 1986 (Act No 95 of 1986), the person in whose name such section is registered under a sectional title deed and includes the lawfully appointed agent of such a person; or

(iii) a person occupying land under a register held by a tribal authority or in accordance with a sworn affidavit made by a tribal authority;

“person” means any person, whether natural or juristic and includes, but is not limited to, any local government body or like authority, a company or close corporation incorporated under any law, a body of persons whether incorporated or not, a statutory body, public utility body, voluntary association or trust;

“plumber” means a person who has passed a qualifying Trade Test in Plumbing or has been issued with a certificate of proficiency in terms of the Manpower Training Act, 1981 (Act No 56 of 1981) or such other qualification as may be required under national legislation;

“pollution” means the introduction of any substance into the water supply system, a water installation or a water resource that may make the water harmful to health or environment or impair its quality for the use for which it is normally intended;

“premises” means any piece of land, the external surface boundaries of which are delineated on:-

(a) a general plan or diagram registered in terms of the Land Survey Act, 1927 (Act No 9 of 1927), or in terms of the Deeds Registries Act, 1937 (Act No 47 of 1937);

(b) a sectional plan registered in terms of the Sectional Titles Act, 1986 (Act No 95 of 1986); or

(c) a register held by a tribal authority or in accordance with a sworn affidavit made by a tribal authority;

“professional engineer” means a person registered in terms of the Engineering Profession Act, 2000 (Act No 46 of 2000) as a professional engineer;

“public notice” means publication in the media including one or more of the following:

(a) publication of a notice, in the official languages determined by the municipality:

1. in any local newspaper or newspapers circulating in the area of supply of the municipality;
2. in the newspaper or newspapers circulating in the area of supply of the municipality determined by the municipality as a newspaper of record; or
3. on the official website of the municipality;
4. by means of radio broadcasts covering the area of supply of the municipality;

(b) displaying a notice in or at any premises, office, library or pay-point of either the municipality, or of its authorised agent, to which the public has reasonable access; and

(c) communication with consumers through public meetings and ward committee meetings;

“SANS” means the South African National Standard;

“sanitation services” has the same meaning as- signed to it in terms of the Act and includes for purposes of these by-laws the disposal of industrial effluent;

“sanitation system” means the structures, pipes, valves, pumps, meters or other appurtenances used in the conveyance through the sewer reticulation system and treatment at the sewage treatment plant under the control of the municipality and which may be used by it in connection with the disposal of sewage;

“septic tank” means a water tight tank designed to receive sewage and to effect the adequate decomposition of organic matter in sewage by bacterial action;

“service pipe” means a pipe which is part of a water installation provided and installed on any premises by the owner or occupier and which is connected or to be connected to a connection pipe to serve the water installation on the premises;

“shared consumption” means the consumption by a consumer of a water service during a specific period, that is calculated by dividing the total metered consumption of that water service in the supply zone where the consumer’s premises are situated for the same period by the number of consumers within the supply zone, during that period;

“Subsidized service” means:-

(a) A water service, which is provided to a customer at an applicable rate, which is less than the cost of actually providing the service and includes services provided to customers at no cost;

(b) An area, determined by the municipality, within which all customers are provided with services from the same bulk supply connection; and

(c) The receipt, use or consumption of water service which is not in terms of an agreement, or authorized or approved by the municipality;

“sewage” means waste water, industrial effluent, standard domestic effluent and other liquid waste, either separately or in combination, but shall not include stormwater;

“sewer” means any pipe or conduit which is the property of or is vested in the municipality and which may be used for the conveyance of sewage from the connecting sewer and shall not include a drain as defined;

“standpipe” means a connection through which water supply services are supplied to more than one person;

“standard domestic effluent” means domestic effluent with prescribed strength characteristics as determined by the municipality in respect of chemical oxygen demand and settleable solids as being appropriate to sewage discharges from domestic premises within the jurisdiction of the municipality, but shall not include industrial effluent;

“stormwater” means water resulting from natural precipitation or accumulation and includes rain- water, subsoil water or spring water;

“terminal water fitting” means water fitting at an outlet of a water installation that controls the discharge of water from a water installation;

“trade premises” means premises upon which industrial effluent is produced;

“trap” means a pipe fitting or portion of a sanitary appliance designed to retain water seal which serves as a barrier against the flow of foul air or gas, in position;

“unauthorised service” means the receipt, use or consumption of any water service which is not in terms of an agreement with, or approved by, the municipality;

“water fitting” means a component of a water installation, other than a pipe, through which water passes or in which it is stored;

“water installation” means the pipes and water fittings which are situated on any premises and ownership thereof vests in the owner thereof and used or intended to be used in connection with the use of water on such premises, and includes a pipe and water fitting situated outside the boundary of the premises, which either connects to the connection pipe relating to such premises or is otherwise laid with the permission of the municipality;

“water services” means water supply services and sanitation services;

“water services intermediaries” has the same meaning as that assigned to it in terms of the Act;

“water supply services” has the same meaning assigned to it in terms of the Act and includes for purposes of these by-laws water for industrial purposes and fire extinguishing services;

“water supply system” means the structures, aqueducts, pipes, valves, pumps, meters or other apparatus relating thereto of which the ownership vests in the municipality and which are used or intended to be used by it in connection with the supply of water, and includes any part of the system; and

“working day” means a day other than a Saturday, Sunday or public holiday.

CHAPTER 2: WATER SERVICES TO CONSUMERS OTHER THAN INDIGENT CONSUMERS

2. Application for Water Services

(1) A consumer wishing to qualify, as an Indigent consumer must apply for services in the manner set out in Chapter 4.

(2) No person shall, subject to the provisions of subsection (3), receive or be provided with access to a water service unless the municipality has given its approval to an application that has been made to the municipality on the prescribed form.

(3) If, at the commencement of these by-laws or at any other time, water services are provided and received and no written agreement exists in respect of such services, it shall, until the consumer enters into an agreement in terms of subsection (2), be deemed that:-

(a) An agreement as envisaged by subsection (7) exists; and

(b) The level of services rendered to that consumer is at a level of services elected by him.

(4) The municipality, when an application for the provision of water services has been made to it, must inform the applicant of the levels of services that are available and the applicable tariffs or charges then current, and, if it be known, the future tariffs or charges, associated with each level of service.

(5) The municipality is obliged only to provide a level of service specifically requested by the applicant if the service is currently being provided and if the municipality has the resources and capacity to provide that level of service.

(6) A consumer may at any time apply for an alteration to the level of services that was elected in terms of an agreement, and, if she does so, the municipality may approve the application if it has the capacity and the resources to provide the requested level of service altering the level of services subject to the condition that the consumer shall be liable, for the cost of effecting the alteration and, if it be feasible to calculate the cost, to pay it before the alteration commences.

(7) An application for services that has been submitted by a consumer and approved by the municipality shall constitute a written agreement between the municipality and the consumer, and such agreement shall take effect on the date referred to or stipulated in the agreement.

(8) The municipality must take reasonable steps to attempt to ensure that an illiterate person who wishes to complete an Application form understand the document as well as the consequences of entering into the agreement, and must also advise him of the possibility of registering as an indigent consumer.

(9) The municipality, must, in addition to satisfying the requirements of subsection (8), assist an illiterate person in completing the application form.

(10) Water services rendered to a consumer are subject to the provisions of these by- laws, any other applicable by-laws and the conditions contained in the agreement.

(11) The municipality may, subject to the provisions of any right to privacy and secrecy recognized by any law, undertake an investigation into the credit worthiness of consumers, and may impose specific additional conditions, which are neither contained in these by-laws nor in the prescribed form, on that consumer.

(12) If the municipality:-

(a) Refuses an application for the provision of water services or a specific service or level of service;

(b) Is unable to render water services, or a specific service or level of service, by when the consumer wants it; or

(c) Is unable to render water services, a specific service, or a specific level of service;

It must, within 7 (seven) days of refusing the application or of becoming aware of its inability, inform the consumer about the refusal or its inability, and must furnish the reasons for its refusal or inability and, if it is able to do so, inform the consumer of when the water services, or a specific service, will be resumed.

3. Special Agreements for Water services

The municipality may enter into a special agreement for the provision of water services with an applicant:-

(a) Within the area of supply, if the services applied for requires the imposition of Conditions not contained in the prescribed form or these by-laws;

(b) Receiving subsidized services; and

(c) If the premises to receive such services are situated outside the area of supply, and if the municipality having jurisdiction over the premises has no objection to such a special agreement, and it shall be incumbent on the consumer to advise the municipality having jurisdiction of such a special agreement.

4. Change in Purpose for which Water services are used

Where the purpose for, or extent to which, any water service is changed, the consumer must promptly advise the municipality of the change and enter into a new agreement with the municipality.

5. Termination of Agreements for Water services

(1) A consumer may terminate an agreement for water services by giving at least 21 (twenty-one) days written notice to the municipality.

(2) The municipality may terminate an agreement for water services by giving at least 21 (twenty-one) days written notice to a consumer where:-

(a) Water services were not utilized for a consecutive period of 2 (two) months and without an arrangement, to the satisfaction of the municipality, having been made for the continuation of the agreement; or

(b) Premises have been vacated by the consumer, who owns or has occupied them, and no arrangement for the continuation of the agreement has been made with the municipality.

(3) A consumer shall remain liable for all arrears and applicable charges that are payable for

water services rendered prior to the termination of an agreement.

6. Property Developments

(1) A property developer must, as soon as an infrastructure is able to render a water service or services to an area which is the subject of development, adequately and promptly inform the municipality, within a reasonable time, of the nature and extent of the service or services to be provided and of the measuring devices that will be used.

(2) A property developer who fails to comply with the provisions of subsection (1) shall be liable for the payment of all the applicable charges that would have been payable by consumers in respect of water services that have been used or consumed.

7. Applicable Charges for Water services

(1) All applicable charges payable in respect of water services, (including but not limited to the payment of connection charges, fixed charges or any additional charges) must be set by the municipality in accordance with:-

(a) Its Tariff policy; **need to accommodate rural scheme tariff and also the quota**

(b) These by-laws; and

(c) Any regulations made in terms of national or provincial legislation.

(2) Applicable charges may vary for different categories of consumers, users of services, types and levels of services, quantities of services, infrastructural requirements and geographic areas.

8. Availability Charges for Water services

The municipality may, in addition to the tariffs or charges prescribed for water services actually provided, levy a monthly fixed charge, an annual fixed charge or a single and final fixed charge where water services are available, irrespective of whether or not the services are, or are not, used. **Addresses basic charge gap also help to increase revenue**

9. Subsidized Services

(1) A municipality may implement subsidies, by public notice, to the extent to which it can afford to do so without detriment to the sustainability of water services rendered by the municipality within its area of jurisdiction.

(2) The municipality may in implementing subsidies differentiate between types of domestic consumers, types and levels of services, quantities of services, geographical areas and socio-economic areas.

(3) A public notice in terms of subsection (1) must contain at least the following details

applicable to a specific subsidy:

- (a) The domestic consumers who will benefit from the subsidy;
 - (b) The type, level and quantity of a water service that will be subsidized;
 - (c) The area within which the subsidy will apply;
 - (d) The rate (indicating the level of subsidy);
 - (e) The method of implementing the subsidy; and
 - (f) Any special terms and conditions that will apply to the subsidy.
- (4) If a domestic consumer's consumption or use of a water service is:-
- (a) Less than the portion of a service that has been subsidized, the unused portion will not accrue to the consumer and will not entitle the consumer to a payment or a rebate in respect of the unused portion; and
 - (b) In excess of the subsidized portion of the service, the consumer will be obliged to pay for excess consumption at the applicable rate.
- (5) A subsidy implemented in terms of subsection (1) may at any time, after reasonable public notice, be withdrawn or altered in the sole discretion of the municipality.
- (6) Commercial consumers shall not qualify for subsidized services.
- (7) Subsidized services shall be funded from the portion of revenue that is raised nationally and allocated to the municipality and if such funding is insufficient the services may be funded from revenue raised by means of rates, fees and charges for water services.

10. Recovery of Additional Costs

The municipality may in addition to any charge, tariff, levy or payment of any kind referred to in these by-laws, recover from the consumer any costs incurred by it in implementing these by-laws, including but not limited to:-

- (a) All legal costs, including attorney and client costs incurred in the recovery of arrears which shall be debited against the consumer as arrears in his account; and
- (b) The costs incurred in demanding payment from the consumer and for reminding the consumer, by means of telephone, fax, e-mail, and letter or otherwise that payment is due.

11. Payment of Deposit

- (1) A municipality may require a consumer to pay a deposit that has been determined by it and may determine that different deposits be paid by different categories of consumers, users of services and debtors as well as for different services and standards of service.
- (2) A deposit may not exceed 3 (three) times the monetary value (including rates and taxes derived from rendering the service) of any service for which a consumer has applied.

(3) A service referred to in subsection (2) means a service that has been rendered to a consumer's premises; and the monthly monetary value of a service is calculated by taking the total monetary value of the 3 (three) most recent months of service that have been rendered to him and dividing it by 3 (three).

(4) The municipality may specify acceptable forms of deposits, which may include:-

(a) Cash;

(b) bank guaranteed cheque; and

(c) bank guarantees.

(5) A deposit determined by the Municipality must be paid by a consumer when he applies for a water service and no service will be rendered until it has been paid.

(6) The municipality may annually review a deposit paid in terms of subsection (5) and depending on the outcome of the review:-

(a) Require that an additional amount of money be deposited by the consumer if the deposit is less than the most recent deposit determined by the municipality; or

(b) Refund to the consumer whatever amount of money that may be held by the municipality as a deposit, which is in excess of the most recent deposit determined by the municipality.

(7) If a consumer is in arrears, the municipality may require the consumer to:-

(a) Pay a deposit if that consumer has not previously been required to pay a deposit, if the municipality has determined a deposit; and

(b) pay an additional deposit where the deposit paid by that consumer is less than the most recent deposit determined by the municipality.

(8) A deposit, or any part of a deposit, is neither a payment, nor a part payment, of an account but if an account is in arrears, the deposit will be used in payment, or part payment, of the arrears.

(9) No interest shall be payable by the municipality on any deposit, or part of a deposit, held by it.

(10) On termination of the agreement, a deposit may be refunded to the consumer, subject to the deduction of any amounts that may be due to the municipality for services rendered.

(11) A deposit shall be forfeited to the municipality if it has not been claimed by the consumer within 12 (twelve) months of the termination of the agreement.

12. Methods for Determining Amounts Due and Payable

(1) A municipality may, determine amounts due and payable for water services rendered by:-

(a) Calculating the actual consumption that the consumer has used;

(b) Calculating the shared consumption; or,

(c) Means of an estimated consumption.

(2) If a measuring device cannot be read because of financial and human resource constraints, or circumstances beyond the control of the municipality, and the consumer is

charged for an average consumption, the account following a reading of the metered consumption must state the difference between the actual consumption and the average consumption, and reflect the resultant credit or debit adjustment. **but a municipality cannot estimate more than 3 months**

3. Where in the opinion of the municipality it is not reasonably possible or cost effective to install a measuring device to all consumer connections, or to read all metered consumer connections, within a determined area, the municipality may determine the amount due and payable by a consumer for water services in the manner set out in subsection (1).

4. Where water supply services are provided by a communal water-services work, the amount that consumers must pay for gaining access to, and utilizing, water from the communal water services work, will be based on the shared or estimated consumption of water supplied to that water services works.

5. The municipality must inform consumers about the method used in determining what is due and payable in respect of water services in their consumption or supply zones.

13. Payment for Water services rendered

(1) A consumer shall be responsible for the payment of all water services rendered to her from the commencement date of the agreement until her account has been paid in full and the municipality shall be entitled to recover all payments due to it.

(2) If a consumer uses a water service for a use other than that for which it is rendered by the municipality in terms of an agreement, and if it is charged at a lower than the usual applicable charge, the municipality may alter the amount to be charged and recover from the consumer the difference between the altered charge and the amount that has been paid by the consumer.

(3) If amendments to the applicable charge become operative on a date between when measurements are made for rendering an account for the applicable charges:-

(a) It shall be deemed that the same quantity of water services was provided for each period of twenty-four hours during the interval between the measurements; and

(b) Any fixed charge shall be calculated on a pro-rata basis in accordance with the charge that applied immediately before such amendment and such amended applicable charge.

14. Full and Final Settlement of an Amount

(1) Where an account is not settled in full, any lesser amount tendered to, and accepted by, the municipality shall not be a full and final settlement of such an account despite the fact that the payment was tendered, in full and final settlement, unless the municipal manager or the manager of the municipality's authorized agent, expressly accepts it in writing as being in full and final settlement of the account in question.

15. Responsibility for Amounts Due and Payable

(1) Subject to subsection (2) and notwithstanding any other provision in these by-laws, an owner of premises shall be liable for the payment of any amount that is due and payable to the municipality by a consumer for the preceding two years, if the municipality, after having taken reasonable steps to recover from a consumer any amount due and payable by the consumer could not do so; **provided that the municipality may only recover it if the owner has**

signed the application form that was submitted by a consumer in accordance with section 2 and if he or she was informed by the municipality that the consumer was in arrears.

(2) If, at the commencement of these by-laws or at any other time, water services are rendered and received by any person at the premises, and if no written agreement exists in respect of those services, the owner of the premises shall be deemed to have agreed to the provisions of subsection (1) until the consumer enters into an agreement with the municipality in terms of section 2 and the application form for the services is signed by the owner.

16. Dishonoured Payments

Where any payment made to the municipality by negotiable instrument is later dishonoured by the bank, the municipality:-

(a) May debit the consumers account with the bank charges incurred in respect of dishonoured negotiable instruments;

(b) Shall regard such an event as default on payment.

17. Incentive Schemes

The municipality may institute incentive schemes to encourage prompt payment and to reward consumers who pay their accounts regularly and on time.

18. Pay-points and Approved Agents

(1) A consumer must pay his account at pay- points specified by the municipality or by an approved agent of the municipality.

(2) The municipality must inform a consumer of the location of specified pay-points and about who is an approved agent for receiving the payment of accounts.

19. Accounts

(1) Accounts must be rendered monthly to consumers at the consumer's last recorded address.

(2) Where in the opinion of the municipality it is not reasonably possible or cost effective to render accounts to consumers who consume only subsidized services, the municipality may, notwithstanding subsection (1), decide not to render accounts to those consumers.

(3) Failure by the consumer to receive or accept an account does not relieve a consumer of the obligation to pay any amount that may be due and payable.

(4) The municipality must, if it is reasonably possible to do so, issue a duplicate account to a consumer on request.

(5) Accounts must be paid not later than the last date for payment specified in it.

(6) Accounts for water services must:-

(a) Reflect at least the following:-

- (i) Services rendered;
- (ii) Actual consumption of metered services or the average, shared or estimated consumption;
- (iii) Period addressed in the account;
- (iv) Applicable charges;
- (v) Subsidies;
- (vi) Amount due (excluding the value added tax payable)
- (vii) Value added tax;
- (viii) Adjustment, if any, to metered consumption which has been previously estimated;
- (ix) Arrears;
- (x) interest payable on any arrears;
- (xi) final date for payment; and
- (xii) methods, places and approved agents where payment may be made; and

(b) state that:-

- (i) the consumer and the municipality may enter into an agreement at the municipal offices in terms of which the consumer will be permitted to pay arrears in installments;
- (ii) if no such agreement is entered into, the municipality will limit or disconnect the services, after sending a final demand notice in terms of sections 24 and 26 to the consumer;
- (iii) legal action may be instituted against any consumer for the recovery of any amount more than 40 (forty) days in arrears;
- (iv) a claim for arrears may be ceded to a debt collector for collection; and
- (v) proof of registration, as an indigent consumer, in terms of the municipality's indigent policy, which may form part of the municipality's credit control and debt collection policy, must be handed in at the offices of the municipality before the final date for payment.

20 Clearance Certificate

All amounts due and payable to the municipality in respect of water services shall be paid in full prior to the transfer of the property. The Registrar of deeds shall not register any such transfer of property except on production of a certificate issued by the municipality, which certifies that all amounts due to the municipality have been paid in full.

21. Queries or Complaints in Respect of Account

(1) A consumer may lodge a query, complaint or objection relating to the accuracy of any amount stated to be due and payable by him for a specific water service in an account that has been rendered to him.

(2) A query, complaint or objection must be lodged with the municipality in writing before the due date of payment of the account.

(3) The municipality must assist an illiterate or similarly disadvantaged consumer in lodging a query, complaint or objection and must take reasonable steps to ensure that it is reflected correctly in writing.

(4) A query, complaint or objection must be accompanied by a payment calculated by taking the average consumption by the consumer of the service and subtracting the amount that has been questioned, complained about or objected to.

(5) The municipality must record the query, complaint or objection and provide the consumer with a reference number to identify where it has been recorded.

(6) The municipality:-

(a) shall investigate or cause the query, complaint or objection to be investigated within 30(thirty) days after the query or complaint was registered; and

(b) must inform the consumer, in writing, of its finding within 14(fourteen) days after the query, complaint or objection was registered.

22. Appeals Against Findings of Municipality in Respect of Queries or Complaints

(1) A consumer may appeal in writing against a finding of the municipality in terms of section 21.

(2) An appeal in terms of subsection (1) must be made in writing and lodged with the municipality manager within 21 (twenty- one) days after the consumer became aware of the finding referred to in section 21 and must:-

(a) set out the reasons for the appeal; and

(b) be accompanied by a deposit, as determined by the municipality, if the municipality requires a deposit to be made.

(3) The municipality may, on appeal by a consumer instruct consumer, to pay the full amount appealed against.

(4) The consumer is liable for all other amounts, falling due and payable during the adjudication of the appeal.

(5) An appeal must be decided by the municipality within 21 (twenty-one) days after an appeal was lodged and the consumer must be informed of the outcome in writing, as soon as is reasonably possible, afterwards.

(6) If the municipality decides to reject the query, or complaint or objection, the consumer must pay any amounts found to be due and payable in terms of the decision within 14 (fourteen) days of being informed of the outcome of the appeal.

(7) The municipality may condone the late lodging of appeals or other procedural irregularities.

23. Measurement in respect of defective measuring device

(8) If it is alleged in an appeal that a measuring device is inaccurate, the device must be subjected to a standard industry test as determined by the municipality, to establish its accuracy and the consumer must be informed of the estimated cost of such a test prior to such test being undertaken.

(9) If the outcome of any test shows that a measuring device is:-

(a) within a prescribed range of accuracy, the consumer will be liable for the costs of the test and any other amounts outstanding, and those costs will be debited in the consumer's account;

(b) outside a prescribed range of accuracy, the municipality will be liable for the costs of such test and the consumer must be informed of the amount of any credit to which he is entitled as a consequence of any inaccuracy.

(10) A deposit referred to in subsection (2)(b), shall be-

(a) retained by the municipality if the measuring device is found not to be defective; or

(b) refunded to the applicant to the extent that it exceeds the amount payable in respect of quantity determined in accordance with subsection 11(b), if the measuring device is found to be defective.

(11) In addition to subsections (9) and (10) the municipality must if the measuring device is found defective—

(a) repair the measuring device or install another device in good working order, without charge to the consumer, unless the cost of doing so is recoverable from the consumer in terms of these or any other by-laws of the municipality; and

(b) determine the quantity of water services for which the consumer will be charged in lieu of the quantity measured by the defective measuring device by taking as a basis for such determination, and as the municipality may decide:-

(i) the quantity representing the average monthly consumption of the consumer during the three months preceding the month in respect of which the measurement is disputed and adjusting that quantity in accordance with the degree of error found in the reading of the defective meter or measuring device;

(ii) the average consumption of the consumer during the succeeding three metered periods after the defective meter or measuring device has been repaired or replaced; or

(iii) the consumption of water services on the premises recorded for the corresponding period in the previous year.

24. Arrears

(1) If a consumer fails to pay the account on or before the due date, a final demand notice may be hand delivered or sent by registered post to the most recent recorded address of the consumer within 2 (two) working days of the arrears having accrued.

(2) Failure to deliver or to send a final demand notice within 2 (two) working days does not

25. Consolidated Arrears

If the amount due and payable by a consumer constitute a consolidated debt, and any payment made by a consumer of an amount less than the total amount due, will be allocated in reduction of the consolidated debt in the following order:

- (a) towards payment of the current account;
- (b) towards payment of arrears;
- (c) towards payment of interest; and
- (d) towards costs incurred in taking relevant action to collect amounts due and payable.

relieve a consumer from paying arrears.

26. Interest

- (1) Interest may be levied on arrears.
- (2) The municipality may differentiate between types of domestic consumers, types and levels of services, quantities of services, geographical areas and socio-economic areas in levying interest on arrears.

27. Final Demand Notice

- (1) The final demand notice must contain the following statements:
 - (a) the amount in arrears and any interest payable;
 - (b) that the consumer may conclude an agreement with the municipality for payment of the arrears in installments within 7 (seven) working days of the date of the final demand notice;
 - (c) that if no such agreement is entered into within the stated period that specified water services will be limited or disconnected in accordance with section 27 of these by-laws;
 - (d) that legal action may be instituted against any consumer for the recovery of any amount 60 (Sixty) days in arrears;
 - (e) that the account may be handed over to a debt collector for collection; and
 - (f) that proof of registration, as an indigent consumer, in terms of these by-laws must be handed in at the offices of the municipality before the final date of the final demand notice.

28. Limitation or Disconnection of Water Services Provided

- (1) The engineer may restrict or discontinue water supply services provided in terms of these by-laws: **need to clear when are we restricting and are we disconnecting**
 - (a) on failure to pay the determined charges on the date specified, in accordance with and after the procedure set out in the municipality's by-laws relating to credit control and debt collection has been applied;

- (b) at the written request of a consumer;
 - (c) if the agreement for the provision of services has been terminated in accordance with the municipality's by-laws relating to credit control and debt collection;
 - (d) the building on the premises to which services were provided has been demolished;
 - (e) If the consumer has interfered with a restricted or discontinued service;
 - (f) In an emergency or emergency situation declared in terms of the municipality's by-laws relating to credit control and debt collection; or
 - (g) If the consumer has interfered, tampered or damaged or caused or permitted interference, tampering or damage to the water supply system of the municipality for the purposes of gaining access to water supply services after notice by the municipality.
- (2) The engineer may disconnect sanitation services provided in terms of these by-laws:

- (a) At the written request of a consumer;
- (b) If the agreement for the provision of sanitation services has been terminated in accordance with the municipality's by-laws relating to credit control and debt collection;
- (c) The building on the premises to which services were provided has been demolished.

(3) The municipality shall not be liable for any damages or claims that may arise from the limitation or disconnection of water services provided in terms of subsections (1) and (2), including damages or claims that may arise due to the limitation or disconnection of water services by the municipality in the bona fide belief that the provisions of subsections (1) and (2) applied.

29. Accounts 60 (Forty) Days in Arrears ????

(1) Where an account rendered to a consumer remains outstanding for more than 60 (sixty) days the municipality may—

- (a) institute legal action against a consumer for the recovery of the arrears; or
- (b) cede the consumer's account to a debt collector for collection.

(2) A consumer will be liable for recoverable administration fees, costs incurred in taking action for the recovery of arrears and any penalties, including the payment of a higher deposit, as may be determined by the municipality from time to time.

(3) The costs associated with the limitation or disconnection of water services shall be at the cost of the consumer and shall be included in the arrears amount due and payable by the consumer.

30. General

(1) No action taken in terms of these by-laws because of non-payment will be suspended or withdrawn, unless the arrears, any interest, recoverable administration fees, additional charges, costs incurred in taking relevant action and any penalties, including the payment of a higher deposit, payable have been paid in full.

(2) The municipality will not be liable for any loss or damage suffered by a consumer owing to water services having been limited or disconnected.

31. Agreement for the Payment of Arrears in Installments

(1) The following agreements for the payment of arrears in installments may be entered into:

- (a) an acknowledgement of debt;
- (b) a consent to judgment; or
- (c) an emolument attachment order.

(2) Only a consumer with positive proof of identity or a person authorised, in writing, by that consumer, or, if a consumer is illiterate, a person authorised by a consumer personally in the presence of an officer appointed by the authority for that purpose, will be allowed to enter into an agreement for the payment of arrears in installments.

(3) No consumer will be allowed to enter into an agreement for the payment of arrears in installments where that consumer failed to honour a previous agreement for the payment of arrears in installments, unless the municipality, in its sole discretion, permits the consumer to do so.

(4) A copy of the agreement must be made available to the consumer.

(5) An agreement for the payment of arrears in installments must not be entered into unless and until a consumer has paid his current account.

32. Additional Costs, Partial Settlement and Installments

(1) The costs associated with entering into agreements for the payment of arrears in installments and the limitation or disconnection of water services in accordance with section 28 shall be included in the arrears amount due and payable by the consumer.

(2) The municipality must, in determining the amount payable by the consumer on entering into an agreement for the payment of arrears in installments and the installments payable in respect of any arrear amounts take the following factors into account:

- (a) the credit record of the consumer;
- (b) the amount in arrears;
- (c) the level of consumption of water services;
- (d) the level of service provided to the consumer;
- (e) previous breaches of agreements (if there be any) for the payment of arrears in installments; and
- f) any other relevant factors.

(3) If a consumer, on entering into an agreement for the payment of arrears in installments, proves to the municipality that he is unable to pay the amount referred to in section 30(5) the municipality may, after taking into account the factors referred to in subsection (2):-

- (a) extend its payment to the end of the month in which the consumer enters into the agreement; or

(b) include such amount in the amount payable in terms of the agreement.

(4) The municipality may, after taking into account the factors referred to in subsection (2), require a consumer to pay an additional amount on entering into an agreement for the payment of arrears, in addition to the current account, representing a percentage of the amount in arrears.

(5) The municipality may, when a consumer enters into an agreement or any time afterwards:-

(a) install a pre-payment meter; or

(b) limit the water services to basic water services.

33. Duration of Agreements

(1) No agreement for the payment of arrears accumulated after 1 January 2003 shall provide for the payment of arrears over a period in excess of 24 (twenty-four) months.

(2) The municipality may, in deciding on the duration of the agreement for the payment of arrears have regard to:-

(a) the credit record of the consumer;

(b) the amount in arrear;

(c) the gross and net income of the consumer;

(d) the level of consumption of water services;

(e) the level of service provided to the consumer;

(f) previous breaches of agreements for the payment of arrears in installments ; and

(g) any other relevant factor.

34. Failure to Honour Agreements

(1) If a consumer fails to comply with an agreement for the payment of arrears in installments, the total of all outstanding amounts, including arrears, any interest, administration fees, costs incurred in taking relevant action, and penalties, including payment of a higher deposit, will be immediately due and payable without further notice or correspondence and the municipality may:-

(a) limit or disconnect the water services specified in the final demand notice sent to the consumer in accordance with section 27;

(b) institute legal action for the recovery of the arrears; and

(c) hand the consumer's account over to a debt collector or an attorney for collection.

35. Re-connection of Services

(1) An agreement for payment of the arrears amount in installments, entered into after water services were limited or disconnected, will not result in the services being restored until:-

(a) the current account, the first installment payable in terms of the agreement for payment of the arrears in installments and all recoverable administration fees, costs incurred in taking relevant action and any penalties, including payment of a higher deposit, are paid in full; or

(b) a written appeal by the consumer, on the ground of having made timeous and full payment of installments and current amounts due and payable for a period of at least 6 (six) months has been approved by the municipality.

(2) In addition to any payments referred to in subsection (1), the consumer must pay the standard re-connection fee, as determined by the municipality from time to time, prior to the re-connection of water services by the municipality.

(3) Water services shall be restored within 7 (seven) working days after a consumer has complied with the provisions of subsections (1) and (2).

CHAPTER 3: PROVISION OF WATER SERVICES TO INDIGENT CONSUMERS

36. Qualification for Registration

A domestic consumer, with a household where the gross monthly income of all of its members of 18 years old or over, is less than an amount determined by the municipality from time to time, who:-

- (a) does not own more than one property, and who
- (b) does not have any income from letting a property or part of a property,

qualifies as an indigent person and, if he applies for registration, may, subject to the provisions of section 40, 42 and 43 of these by-laws, be registered as being indigent.

37. Application for Registration

(1) A domestic consumer wishing to qualify as an indigent consumer must complete the application form as prescribed by the municipality.

(2) Any application in terms of subsection (1) must be accompanied by:-

- (a) documentary evidence of his income, such as a letter from an employer, a salary advice slip, a pension card, unemployment insurance fund card or
- (b) an affidavit declaring that he is unemployed and stating any income that he may have despite being unemployed; and
- (c) the consumer's latest municipal account, if there be one, and if it is in his possession; and
- (d) a certified copy of the consumer's identity document; and
- (e) the names and identity numbers of all occupants over the age of 18 years who are resident at the property.

(3) A consumer applying for registration as an indigent consumer shall be required to declare that all information provided in the application form and other documentation and information provided in connection with the application is true and correct.

(4) The municipality shall countersign the application form and certify on the application form that its content and the consequences for the consumer of its being approved, were explained to him and that he indicated that he understood the explanation.

38. Approval of Application

(1) The municipality may send representatives to premises or to persons applying for registration as indigent consumers to investigate whether the information provided prior to approval of an application is correct; and the provisions of section 61 apply to such an investigation.

(2) An application received in accordance with section 40 shall be considered by the municipality and the applicant must be advised in writing within 30 (thirty) working days of receipt of the application by the municipality, whether or not the approval has been given, and if it is not approved, the applicant must be given reasons for the refusal.

(3) The provisions of Sections 21 and 22 of these by-laws shall apply in respect of a

consumer who feels aggrieved by a decision of the municipality in terms of subsection (2).

(4) An application shall be approved only for the period of the municipality's financial year and application that has been approved during the municipality's financial year shall be valid only for the remaining period of the municipality's financial year.

39. Conditions

The municipality may on approval of an application or at any time afterwards:-

(a) limit water supply services of an indigent consumer to basic water supply services.

40. Annual Application

(1) An indigent consumer must annually, before the end of the municipality's financial year, re-apply for re-registration as an indigent consumer for the forthcoming financial year, failing which the assistance will cease automatically.

(2) The provisions of sections 39 and 40 shall apply to any application in terms of subsection (1).

(3) An indigent consumer shall have no expectation of being regarded as an indigent consumer in any year that ensues or follows a year in which he or she was so registered and the municipality gives no guarantee on grounds for the expectation of a renewal.

(4) The municipality shall inform the applicant in writing, within 30 (thirty) working days of the receipt of the application by the municipality, whether or not the application has or has not been approved, and if it has not been approved, the applicant must be given the reasons why it has not been approved.

(5) The provisions of Sections 21 and 22 of these by-laws shall apply in respect of a consumer who feels aggrieved by a decision of the municipality in terms of subsection (4).

41. Subsidised Services for Indigent Consumers

(1) The municipality may annually as part of its budgetary process, determine the water services and levels of water services that will be subsidised in respect of indigent consumers subject to principles of sustainability and affordability.

(2) The municipality must on a determination in terms of subsection (1) give public notice of the determination.

(3) Public notice in terms of subsection (2) must contain at least the following:

(a) the level or quantity of water service that will be subsidised;

(b) the level of subsidy;

(c) the method of calculating the subsidy; and

(d) any special terms and conditions that will apply to the subsidy, not provided for in these by-laws.

(4) An indigent consumer shall be liable for the payment of any water services rendered by the municipality or water services used or consumed in excess of the levels or quantities

determined in subsection (1).

(5) The provisions of Chapter 2 shall, with all necessary changes, apply to the amounts due and payable in terms of subsection (4).

42. Funding for Subsidised Services

The subsidised services referred to in section 44 shall be funded from the portion of revenue raised nationally that is allocated to the municipality and if that funding is insufficient the services may be funded from revenue raised through rates, fees and charges in respect of water services.

43. Existing Arrears of Indigent Consumers on Approval of Application

(1) Arrears accumulated in respect of the municipal accounts of consumers prior to registration as indigent consumers will be suspended for the period that a consumer remains registered as an indigent consumer, and interest shall not accumulate in respect of arrears during such a suspension.

(2) Arrears suspended in terms of subsection (1) shall become due and shall be paid by a consumer in monthly installments, to be determined by the municipality, on de-registration as an indigent consumer in accordance with section 48 and interest will be payable on arrears.

(3) Notwithstanding the provisions of subsection (2) arrears that have been suspended for a period of two (2) years or longer shall not, subject to the provisions of subsection (4), be recovered from a consumer on de-registration.

(4) Arrears not recovered due to the provisions of subsection (2) shall remain a charge against the property of the indigent consumer for a period of 5 (five) years after the consumer was first registered as an indigent consumer and shall become due and payable when the property is sold, irrespective of the fact that the consumer may no longer be registered as an indigent consumer at the time that the property is sold. A clearance certificate in respect of the property shall only be issued by the municipality when such arrears have been settled in full.

44. Audits

The municipality may, subject to the provisions of any right to privacy and secrecy recognised by any law, undertake regular random audits to:-

- (a) verify the information provided by indigent consumers;
- (b) record any changes in the circumstances of indigent consumers; and
- (c) make recommendations on the de-registration of the indigent consumer.

45. De-Registration

(1) An indigent consumer must immediately request de-registration by the municipality if his or her circumstances has changed to the extent that he or she no longer meet the qualifications set out in section 36.

(2) An indigent consumer shall automatically be de-registered if an application in accordance with section 40 is not made or if such application is not approved.

(3) An indigent consumer may at any time request de-registration.

(4) A municipality may de-register an indigent consumer if:-

(a) an audit or verification concludes that the financial circumstances of the indigent consumer has changed to the extent that he or she no longer meet the qualifications set out in section 36; or

(b) the municipality reasonably suspects that a consumer intentionally or negligently has provided false information on the application form or any other documentation and information in connection with the application.

(c) it must prior to deregistering the consumer, deliver by hand or sent by registered post a deregistration notice to the most recent recorded address of the consumer.

(5) Prior to deregistering an indigent consumer, a de-registration notice must be hand delivered or sent by registered post, to the most recent recorded address of the consumer.

(6) The deregistration notice must contain the following statements:

(a) that the municipality is considering de- registering the indigent consumer and the reasons therefore;

(b) that the consumer must within 7 (seven) working days of the date of the deregistration notice make representations to the municipality as to why he should not be de-registered;

(c) that if no such representations are made within the stated period that he will be deregistered as an indigent consumer; and

(d) that on deregistration payment for all services received by the consumer as an indigent consumer may be recovered if de- registration is considered on the grounds of providing false information or failure to comply with subsection (1).

(7) The municipality may, immediately on the expiry of the 7 (seven) working day period allowed for making representations de- register the indigent consumer.

(8) Where an indigent consumer is deregistered on the grounds of providing false information the municipality may recover payment for all services received by the consumer as an indigent consumer from the consumer, in addition to any other legal actions the municipality may take against such a consumer.

(9) If the indigent consumer makes representations to the municipality within the specified period the municipality must notify the consumer in writing within 7 (seven) working days after the representations of its decision to deregister the consumer or not.

(10) The provisions of Sections 21 and 22 of the by-laws shall mutatis mutandis apply in respect of a consumer feeling aggrieved by de-registration in terms of subsection (4).

CHAPTER 4: EMERGENCY SITUATIONS

46. Declaration of Emergency Situations

(1) The municipality may at any time at the request of the municipality declare by public notice, that an emergency situation exists in a supply zone in respect of a water service, or more than one water service, if, in its opinion, a significant risk to the financial viability or sustainability of the municipality, or the sustainable rendering of a specific water service to the community exists and that no other reasonable measures may be taken to avoid or limit the risk, but may only do so if the municipality has submitted a report that contains at least—

- (a) details of all measures taken by it to avoid or limit the risk;
- (b) an assessment of why any measure taken by it to avoid or limit the risk has been unsuccessful;
- (c) details of the proposed measures to be taken by it to avoid or limit the risk;
- (d) an assessment of the impact or potential impact of the proposed measures on individual consumers within the relevant supply zone, including, but not limited to, health and access to basic services;
- (e) details of the educational and communication measures to be, or that have been, taken prior to the implementation of the proposed measures;
- (f) the duration of the proposed measures to be taken; and
- (g) details of the reasonable measures to be taken to ensure equitable access by each household in the supply zone to that water service.

(2) Public notice in terms of subsection (1) must contain at least the following details applicable to a specific emergency situation:

- (a) the reasons for the declaration;
- (b) the consumers who, and supply zone that, will be affected by the declaration;
- (c) the type, level and quantity of water service that will be provided;
- (d) the duration of the declaration;
- (e) the method of implementing the declaration;
- (f) specific measures or precautions to be taken by affected consumers; and
- (g) special relief that may be granted to individual consumers on application to the municipality.

(3) In the event of the declaration of a supply zone as an emergency area in accordance with subsections (1) and (2) the water services to that supply zone may be limited to basic water services for a household as determined by the municipality from time to time, provided that at no time may the water services provided by the municipality to that supply zone be less than the collective quantity and quality of basic water services as determined by the municipality per households in that supply zone.

(4) The municipality must submit a monthly status report to the municipality that contains at least the following details:

- (a) any improvement in the conditions that were reflected in the information on which

the declaration was based;

(b) the impact of the proposed measures on individual consumers within the relevant supply zone, including, but not limited to, health and access to basic services implications; and

(c) special relief granted to individual consumers.

(5) The municipality must by public notice declare an area no longer to be an emergency area—

(a) if any of the information on which the declaration was based, improves to such an extent that the avoidance or limitation of the risk referred to in subsection (1) no longer warranted its being declared an emergency area;

(b) if, in its opinion, undue hardship has been suffered by consumers affected by the declaration; and

(c) on the expiry of the period specified in terms of subsection (1) and (2).

(6) The municipality may request the municipality to declare a supply zone an emergency area after the ending of a declaration in terms of subsection (3), if in the municipality's opinion a new declaration is required.

(7) The provisions of subsections (1) to (4) apply to a request in terms of subsection (6).

CHAPTER 5: SERVICE LEVELS

47. Service Levels

(1) The municipality may, from time to time, and in accordance with national policy, but subject to principles of sustainability and affordability, by public notice, determine the service levels it is able to provide to consumers.

(2) The municipality may in determining service levels differentiate between types of consumers, domestic consumers, geographical areas and socio-economic areas.

(3) The following levels of service may, subject to subsection (1), be provided by the municipality:-

(a) Communal water supply services and on-site sanitation services—

(I) Constituting the minimum level of service provided by the municipality;

(ii) Consisting of reticulated standpipes or stationery water tank serviced either through a network pipe or a water tanker located within a reasonable walking distance from any household with a Ventilated Improved Pit latrine located on each premises with premises meaning the lowest order of visibly demarcated area on which some sort of informal dwelling has been erected;

(iii) Installed free of charge;

(iv) Provided free of any charge to consumers; and

(v) maintained by the municipality.

(b) Yard connection not connected to any water installation and an individual connection to the municipality's sanitation system:-

(i) Consisting of an unmetered standpipe on premises not connected to any water installation and a pour-flush toilet pan, wash-trough and suitable toilet top structure connected to the municipality's sanitation system;

(ii) Installed free of charge;

(iii) Maintained by the municipality.

(c) A metered pressured water connection with an individual connection to the municipality's sanitation system—

(i) Installed against payment of the relevant connection charges;

(ii) Provided against payment of prescribed charges; and

(iii) With the water and drainage installations maintained by the consumer.

CHAPTER 6: CONDITIONS FOR WATER SUPPLY SERVICES

48. Provision of Connection Pipe

(1) If an agreement for water supply services in respect of premises has been concluded and no connection pipe exists in respect of the premises, the owner shall make application on the prescribed form and pay the determined charge for the installation of such a pipe.

(2) If an application is made for water supply services which are of such an extent or so situated that it is necessary to extend, modify or upgrade the water supply system in order to supply water to the premises, the municipality may agree to the extension provided that the owner shall pay for the cost of the extension, as determined by the engineer.

(3) Only the engineer may install a connection pipe but the owner or consumer may connect the water installation to the connection pipe.

(4) No person may commence any development on any premises unless the engineer has installed a connection pipe and meter.

49. Location of Connection Pipe

(1) A connection pipe provided and installed by the engineer shall—

(a) Be located in a position determined by the engineer and be of a suitable size as determined by the engineer;

(b) Terminate at:-

(i) The boundary of the land owned by or vested in the municipality, or over which it has a servitude or other right; or

(ii) At the outlet of the water meter or isolating valve if it is situated on the premises.

(2) The engineer may at the request of any person agree, subject to such conditions as the engineer may impose, to a connection to a main other than that which is most readily available for the provision of water supply to the premises, provided that the applicant shall be responsible for any extension of the water installation to the connecting point designated by the municipality and for obtaining at his cost, any servitudes over other premises that may be necessary.

(3) An owner must pay the determined connection charge in advance before a water connection can be effected.

50. Provision of Single Water Connection for Supply to Several Consumers on the Same Premises

(1) Notwithstanding the provisions of section 12, only one connection pipe to the water supply system may be provided for the supply of water to any premises, irrespective of the number of accommodation units, business units or consumers located on such premises.

(2) Where the owner, or the person having the charge or management of any premises on which several accommodation units are situated, requires the supply of water to such premises for the purpose of supply to the different accommodation units, the engineer may, in its discretion, provide and install either:-

(a) A single measuring device in respect of the premises as a whole or any number of such accommodation units; or

(b) A separate measuring device for each accommodation unit or any number thereof.

(3) Where the engineer has installed a single measuring device as contemplated in subsection (2) (a), the owner or the person having the charge or management of the premises, as the case may be—

(a) Must install and maintain on each branch pipe extending from the connection pipe to the different accommodation units—

(i) A separate measuring device; and

(ii) An isolating valve; and

(iii) Will be liable to the municipality for the charges for all water supplied to the premises through such a single measuring device, irrespective of the different quantities consumed by the different consumers served by such measuring device.

(4) Where premises are supplied by a number of connection pipes, the engineer may require the owner to reduce the number of connection points and alter his water installation accordingly.

51. Disconnection of Water Installation from the Connection Pipe

The engineer may disconnect a water installation from the connection pipe and remove the connection pipe on termination of an agreement for the provision of water supply services in accordance with the municipality's by-laws relating to credit control and debt collection.

Part 2: Standards

52. Quantities, Quality and Pressure

Water supply services provided by the municipality must comply with the minimum standards set for the provision of water supply services in terms of section 9 of the Act.

53. Testing of Pressure in Water Supply Systems

The engineer may, on application by an owner and on payment of the determined charge, determine and furnish the owner with the amount of the pressure in the water supply system relating to his premises over such period as the owner may request.

54. Pollution of Water

An owner must provide and maintain approved measures to prevent the entry of any substance, which might be a danger to health or adversely affect the portability of water or affect its fitness for use, into:-

(a) The water supply system; and

(b) Any part of the water installation on his premises.

55. Water Restrictions

(1) The municipality may for purposes of water conservation or where, in its opinion, drought conditions are imminent, by public notice:-

(a) Prohibit or restrict the consumption of water in the whole or part of its area of jurisdiction—

- (i) In general or for specified purposes;
- (ii) During specified hours of the day or unspecified days; and
- (iii) In a specified manner; and

(b) Determine and impose—

- (i) A restriction on the quantity of water that may be consumed over a specified period;
- (ii) Charges additional to those determined in respect of the supply of water in excess of a restriction contemplated in subsection (1)(b)(i); and
- (iii) A general surcharge on the determined charges in respect of the supply of water;

(c) Impose restrictions or prohibitions on the use or manner of use or disposition of an appliance by means of which water is used or consumed, or on the connection of such appliances to the water installation.

(2) The municipality may restrict the application of the provisions of a notice contemplated by subsection (1) to specified areas and categories of consumers or users of premises, and activities, and may permit deviations and exemptions from, and the relaxation of, any of its provisions where there is reason to do so.

(3) The municipality:-

(a) May take, or by written notice require a consumer at his own expense to take, such measures, including the installation of measurement devices and devices for restricting the flow of water, as may in its opinion be necessary to ensure compliance with a notice published in terms of subsection (1); or

(b) May, subject to notice, and for such period as it may consider fit, restrict the supply of water to any premises in the event of a contravention of these by-laws that takes place on or in such premises or a failure to comply with the terms of a notice published in terms of subsection (1); and

(c) Shall where the supply has been discontinued, restore it only when the determined charge for discontinuation and reconnecting the supply has been paid.

56. Specific Conditions of Supply

(1) Notwithstanding the undertaking in section 60 of these by-laws, the granting of a supply of water by the municipality shall not constitute an undertaking by it to maintain at any time or any point in its water supply system:-

(a) An uninterrupted supply, subject to the provisions of regulations 4 and 14 of Regulation 22355 promulgated in terms of the Act on 8 June 2003; or

(b) A specific pressure or rate of flow in such supply other than requires in terms of regulation 15(2) of Regulation 22355 promulgated in terms of the Act on 8 June 2003.

(2) The engineer may, subject to the provisions of subsection (1)(b), specify the maximum pressure to which water will be supplied from the water supply system.

(3) If an owner or consumer requires—

(a) That any of the standards referred to in sub- section (1); or

(b) A higher standard of service than specified in section 60;

be maintained on his premises, he or she shall take the necessary steps to ensure that the proposed water installation is able to meet such standards.

(4) The engineer may, in an emergency, interrupt the supply of water to any premises without prior notice.

(5) If in the opinion of the engineer the consumption of water by a consumer adversely affects the supply of water to another consumer, he may apply such restrictions as he may consider fit, to the supply of water to consumer in order to ensure a reasonable supply of water to the other consumer and must inform that consumer about the restrictions.

(6) The municipality shall not be liable for any damage to property caused by water flowing from any water installation that is left open when the water supply is re-instated, after an interruption in supply.

(7) Every steam boiler, hospital, industry and any premises which requires, for the purpose of the work undertaken on the premises, a continuous supply of water shall have a storage tank, which must comply with the specification for water storage tanks as stipulated in SANS 0252 Part 1, with a capacity of not less than 24 hours water supply calculated as the quantity required to provide the average daily consumption, where water can be stored when the continuous supply is disrupted.

(8) No consumer shall resell water supplied to him by the municipality except with the written permission of the municipality, which may stipulate the maximum price at which the water may be resold, and may impose such other conditions as the municipality may deem fit.

57. Measuring of Quantity of Water Supplied

(1) The engineer must provide a measuring device designed to provide either a controlled volume of water, or an uncontrolled volume of water, to a consumer.

(2) The municipality must, at regular intervals, measure the quantity of water supplied through a measuring device designed to provide an uncontrolled volume of water.

(3) Any measuring device and its associated apparatus through which water is supplied to a consumer by the municipality, shall be provided and installed by the engineer, shall remain its property and may be changed and maintained by the engineer when he consider it necessary to do so.

(4) The engineer may install a measuring device, and its associated apparatus, at any point on the service pipe.

(5) If the engineer installs a measuring device on a service pipe in terms of subsection (4), he may install a section of a pipe and associated fittings between the end of its connection pipe and the meter, and that section shall form part of the water installation.

(6) If the engineer installs a measuring device together with its associated apparatus on a service pipe in terms of subsection (4), the owner shall:-

- (a) Provide a place satisfactory to the engineer in which to install it;
 - (b) Ensure that unrestricted access is available to it at all times;
 - (c) Be responsible for its protection and be liable for the costs arising from damage to it, excluding damage arising from normal fair wear and tear;
 - (d) Ensure that no connection is made to the pipe in which the measuring device is installed between the measuring device and the connection pipe serving the installation;
 - (e) Make provision for the drainage of water which may be discharged from the pipe, in which the measuring device is installed, in the course of work done by the engineer on the measuring device; and
 - (f) not use or permit to be used on any water installation, any fitting, machine or apply any which causes damage or which, in the opinion of the engineer, is likely to cause damage to any meter.
- (7) No person other than the engineer shall:
- (a) Disconnect a measuring device and its associated apparatus from the pipe on which they are installed;
 - (b) Break a seal which the engineer has placed on a meter; or
 - (c) In any other way interfere with a measuring device and its associated apparatus.
- (8) If the engineer considers that, the size of a measuring device is unsuitable because of the quantity of water supplied to premises, he may install a measuring device of a size that he considers necessary, and may recover the determined charge for the installation of such a measuring device from the owner of the premises.
- (9) The municipality may require the installation, at the owner's expense, of a measuring device to each dwelling unit, in separate occupancy, on any premises, for use in ascertaining the quantity of water supplied to each such unit; but where controlled volume water-delivery systems are used, a single measuring device may otherwise be used for more than one unit.

58. Quantity of Water Supplied to Consumer

- (1) For the purposes of ascertaining the quantity of water that has been measured by a measuring device that has been installed by the engineer and that has been supplied to a consumer over a specific period, it will, for the purposes of these by-laws, be presumed except in any criminal proceedings, unless the contrary is proved, that—
- (a) The quantity, where the measuring device designed to provide an uncontrolled volume of water, is the difference between measurements taken at the beginning and end of that period;
 - (b) The quantity, where the measuring device designed to provide a controlled volume of water, is the volume dispensed by the measuring device;
 - (c) the measuring device was accurate during that period; and
 - (d) The entries in the records of the municipality were correctly made; and
 - (e) If water is supplied or taken by, consumer without having passed through a measuring device, the estimate by the municipality of the quantity of that water shall be presumed,

except in any criminal proceedings, to be correct unless the contrary is proved.

2. Where water supplied by the municipality to any premises is in any way taken by the consumer without the water passing through any measuring device provided by the municipality, the municipality may, for the purpose of rendering an account, estimate, in accordance with subsection (3), the quantity of water supplied to the consumer during the period that water is so taken by the consumer.

3. For the purposes of subsection (2), an estimate of the quantity of water supplied to a consumer shall, as the municipality may decide, be based either on:-

(a) The average monthly consumption of water on the premises recorded over three succeeding measuring periods after the date on which an irregularity referred to in subsection (2) has been discovered and rectified, or

(b) The average monthly consumption of water on the premises during any three consecutive measuring periods during the twelve months immediately before the date on which an irregularity referred to in subsection (2) was discovered.

4. Nothing in these by-laws shall be construed as imposing on the municipality an obligation to cause any measuring device installed by the engineer on any premises to be measured at the end of every month or any other fixed period, and the municipality may charge the consumer for an average consumption during the interval between successive measurements by the measuring device.

(5) Until the time when a measuring device has been installed in respect of water supplied to a consumer, the estimated or shared consumption of that consumer during a specific period, must be based on the average consumption of water supplied to the specific supply zone within which the consumer's premises are situated.

(6) Where in the opinion of the engineer it is not reasonably possible or cost effective to measure water that is supplied to each consumer within a determined supply zone, the municipality may determine a tariff or charge based on the estimated or shared consumption of water supplied to that supply zone.

(7) The municipality must within seven days, on receipt of a written notice from the consumer and subject to payment of the determined charge, measure the quantity of water supplied to the consumer at a time, or on a day, other than that upon which it would normally be measured.

(8) If a contravention of subsection (7) occurs, the consumer must pay to the municipality the cost of whatever quantity of water was, in the opinion by the municipality, supplied to him.

59. Special Measurement

(1) If the engineer requires, for purposes other than charging for water consumed, to ascertain the quantity of water which is used in a part of a water installation, may, by written notice, advise the owner concerned of his intention to install a measuring device at any point in the water installation that he may specify.

(2) The installation of a measuring device referred to in subsection (1), its removal, and the restoration of the water installation after such a removal shall be carried out at the expense of the municipality.

(3) The provisions of sections 57(6) and 57(7) shall apply, insofar as they may be applicable, in respect of a measuring device that has been installed in terms of subsection (1).

60. No reduction of Amount Payable for Water Wasted

A consumer shall not be entitled to a reduction of the amount payable for water wasted or lost in a water installation.

61. Water Audit

(1) The municipality may require a consumer, within one month after the end of a financial year of the municipality, to undertake a water audit at his own cost.

(2) The audit must at least involve and report—

- (a) The amount of water used during the financial year;
- (b) The amount paid for water for the financial year;
- (c) The number of people living on the stand or premises;
- (d) The number of people permanently working on the stand or premises;
- (e) The seasonal variation in demand through monthly consumption figures;
- (f) The water pollution monitoring methods;
- (g) The current initiatives for the management of the demand for water;
- (h) The plans to manage their demand for water;
- (l) A comparison of the report with any report that may have been made during the previous three years;
- (j) Estimates of consumption by various components of use; and
- (k) A comparison of the above factors with those reported in each of the previous three years, where available.

62. Approval of Installation Work

(1) If an owner wishes to have installation work done, he or she must first obtain the municipality's written approval; provided that approval shall not be required in the case of water installations in dwelling units or installations where no fire installation is required in terms of SANS 0400, or in terms of any Municipal by-laws, or for the repair or replacement of an existing pipe or water fitting other than a fixed water heater and its associated protective devices.

(2) Application for the approval referred to in subsection (1) shall be made on the prescribed form and shall be accompanied by—

- (a) The determined charge, if applicable; and
- (b) Copies of the drawings as may be determined by the municipality, giving information in the form required by Clause 4.1.1 of SANS Code 0252: Part I;
- (c) A certificate certifying that the installation has been designed in accordance with SANS Code 0252: Part I by a professional engineer.

(3) Authority given in terms of subsection (1) shall lapse at the expiry of a period of twenty-four months.

(4) Where approval was required in terms of subsection (1), a complete set of approved drawings of installation work must be available at the site of the work at all times until the work has been completed.

(5) If installation work has been done in contravention of subsection (1) or (2), the municipality may require the owner:-

- (a) To rectify the contravention within the specified period;
- (b) If work is in progress, to cease the work; and
- (c) To remove all such work which does not comply with these by-laws.

63. Persons Permitted to do Installation and Other Work

(1) Only a plumber, a person working under the control of a plumber, or another person authorized in writing by the municipality, shall be permitted to:

- (a) Do installation work other than the replacement or repair of an existing pipe or water fitting;
- (b) Replace a fixed water heater or its associated protective devices;
- (c) Inspect, disinfect and test a water installation, fire installation or storage tank;
- (d) Service, repair or replace a back flow preventer; or
- (e) Install, maintain or replace a meter provided by an owner in a water installation.

(2) No person shall require or engage a person who is not a plumber to do the work referred to in subsection (1).

(3) Notwithstanding the provisions of subsection (1) the municipality may permit a person who is not a plumber to do installation work on his own behalf on premises owned and occupied solely by himself and his immediate household, provided that such work must be inspected and approved by a plumber at the direction of the engineer.

64. Provisions and Maintenance of Water Installations

(1) An owner must provide and maintain his water installation at his own cost and except where permitted in terms of section 74 of these by-laws, must ensure that the installation is situated within the boundary of his premises.

(2) An owner must install an isolating valve at a suitable point on service pipe immediately inside the boundary of the property in the case of a meter installed outside the boundary, and in the case of a meter installed on the premises at a suitable point on his service pipe.

(3) Before doing work in connection with the maintenance of a portion of his water installation, which is situated outside the boundary of his premises, an owner shall obtain the written consent of the municipality or the owner of the land on which the portion is situated, as the case may be.

65. Technical Requirements for a Water Installation

Notwithstanding the requirement that a certificate be issued in terms of section 74, all water installations shall comply with SANS 0252 Part 1 and all fixed electrical storage water heaters shall comply with SANS 0254.

66. Use of Pipes and Water Fittings to be authorized

(1) No person shall, without the prior written authority of the engineer, install or use a pipe or water fitting in a water installation within the municipality's area of jurisdiction unless it is included in the Schedule of Approved Pipes and Fittings as compiled by the municipality.

(2) Application for the inclusion of a pipe or water fitting in the Schedule referred to in subsection (1) must be made on the form prescribed by the municipality.

(3) A pipe or water fitting may be not be included in the Schedule referred to in subsection (1) unless it:-

(a) Bears the standardization mark of the South African Bureau of Standards in respect of the relevant SANS specification issued by the Bureau;

(b) Bears a certification mark issued by the SANS to certify that the pipe or water fitting complies with an SANS Mark specification or a provisional specification issued by the SANS, provided that no certification marks shall be issued for a period exceeding two years; or

(c) Is acceptable to the municipality.

(4) The municipality may, in respect of any pipe or water fitting included in the Schedule, impose such additional conditions, as it may consider necessary in respect of the use or method of installation.

(5) A pipe or water fitting shall be removed from the Schedule if it:-

(a) No longer complies with the criteria upon which its inclusion was based; or

(b) Is no longer suitable for the purpose for which its use was accepted.

(6) The current Schedule shall be available for inspection at the office of the municipality at any time during working hours.

(7) The municipality may sell copies of the current Schedule at a determined charge.

67. Labeling of Terminal Water Fittings and Appliances

All terminal water fittings and appliances using or discharging water shall be marked, or have included within its packaging, the following information:

(a) The range of pressure in kPa over which the water fitting or appliance is designed to operate.

(b) The flow rate, in liters per minute, related to the design pressure range, provided that this information shall be given for at least the following pressures: 20 kPa, 100kPa and 400 kPa.

68. Water Demand Management

(1) In any water installation where the dynamic water pressure is more than 200 kPa at a shower control valve, and where the plumbing has been designed to balance the water pressures on the hot and cold water supplies to the shower control valve, a shower head with a maximum flow rate of greater than 10 liters per minute must not be installed.

(2) The maximum flow rate from any tap installed on a wash hand basin must not exceed 6 liters per minute.

69. Provision of Water Supply to Several Consumers

(1) The engineer may install a communal standpipe for the provision of water supply services to several consumers at a location it considers appropriate, provided that a majority of consumers, who in the opinion of the engineer, constitute a substantial majority, and to whom water services will be provided by the standpipe, has been consulted by him or the municipality.

(2) The engineer may provide communal water supply services through a communal installation designed to provide a controlled volume of water to several consumers.

70. Water Supplied from a Hydrant

(1) No person may extract water from a fire hydrant without the written consent of the municipality.

(2) The engineer may authorize a temporary supply of water to be taken from one or more fire hydrants specified by it, subject to such conditions and for any period that may be prescribed by him and payment of such applicable charges, including a deposit, as may be determined by the municipality from time to time.

(3) A person who wishes to obtain a temporary supply of water referred to in subsection (1) must apply for such a water supply service in terms of section (2) of these by-laws and must pay a deposit determined by the municipality from time to time.

(4) The engineer shall provide a portable water meter and all other fittings and apparatus necessary for the temporary supply of water from a hydrant.

(5) The portable meter and all other fittings and apparatus provided for the temporary supply of water from a hydrant remain the property of the municipality and must be returned to the municipality on termination of the temporary supply. Failure to return the portable meter and all other fittings and apparatus shall result in the imposition of penalties determined by the municipality from time to time.

71. Notification of Boreholes

(1) No person may sink a borehole on premises situated in a dolomite area, and before sinking a borehole a person must determine if the premises on which the borehole is to be sunk are situated within a dolomite area.

(2) The municipality may, by public notice, require—

- (a) The owner of any premises within any area of the municipality upon which a borehole exists or, if the owner is not in occupation of such premises, the occupier to notify the municipality of the existence of a borehole on such premises, and provide it with such information about the borehole that it may require; and
 - (b) The owner or occupier of any premises who intends to sink a borehole on the premises, to notify the municipality on the prescribed form of its intention to do so before any work in connection sinking it is commenced.
- (3) The municipality may require the owner or occupier of any premises who intends to sink a borehole, to undertake an environmental impact assessment of the intended borehole, to the satisfaction of the municipality, before sinking it.
- (4) The municipality may by notice to an owner or occupier or by public notice, require an owner or occupier who has an existing borehole that is used for water supply services to:-
- (a) Obtain approval from the municipality for the use of a borehole for potable water supply services in accordance with sections 6, 7 and 22 of the Act; and
 - (b) Impose conditions in respect of the use of a borehole for potable water services.

72. Fire Services Connection to be approved by the Municipality

- (1) The engineer shall be entitled in his absolute discretion to grant or refuse an application for the connection of a fire extinguishing installation to the municipality's main.
- (2) No water shall be supplied to any fire extinguishing installation until a certificate that the municipality's approval in terms of section 70 has been obtained and that the installation complies with the requirements of these and any other by-laws of the municipality has been submitted.
- (3) If in the engineer's opinion a fire extinguish installation, which he has allowed to be connected to the municipality's main, is not being kept in proper working order, or is otherwise not being properly maintained, or is being used for purpose other than fire fighting, the engineer shall be entitled either to require the installation to be disconnected from the main or itself to carry out the work of disconnecting it at the consumer's expense.

73. Special Provisions

The provisions of SANS 0252-1 shall apply to the supply of water for fire fighting purposes.

74. Dual and Combined Installations

All new buildings erected after the commencement of these by-laws, must comply with the following requirements in relation to the provision of fire extinguishing services:-

- (a) If boosting of the system is required, a dual pipe system must be used, one for fire extinguishing purposes and the other for general domestic purposes.
- (b) Combined installations shall only be permitted where no booster pumping connection is provided on the water installation. In such cases a fire hydrant must be provided by the municipality, at the consumer's expense, within 90 meters of the property to provide a source of water for the fire tender to use in extinguishing the fire.

(c) Combined installations where a booster pumping connection is provided shall only be permitted when designed and certified by a professional engineer.

(d) All pipes and fittings must be capable of handling pressures in excess of 1 800 kPa, if that pressure could be expected when boosting takes place and must be capable of maintaining their integrity when exposed to fire conditions.

75. Connection Pipes for Fire Extinguishing Services

(1) After the commencement of these by-laws, a single connection pipe for both fire (excluding sprinkler systems) and potable water supply services shall be provided by the engineer.

(2) The engineer shall provide and install, at the cost of the owner a combination meter on the connection pipe referred to in (1).

(3) A separate connection pipe shall be laid and used for every fire sprinkler extinguishing system unless the engineer gives his approval to the contrary.

(4) A connection pipe must be equipped with a measuring device that will not obstruct the flow of water while the device is operating.

76. Valves and Meters in Connection Pipes

Every connection pipe to a fire extinguishing installation must be fitted with valves and a measuring device, which shall be:-

- (a) Supplied by the engineer at the expense of the consumer;
- (b) Installed between the consumer's property and the main; and
- (c) Installed in such position as may be determined by the engineer.

77. Meters in Fire Extinguishing Connection Pipes

The engineer shall be entitled to install a water meter in any connection pipe used solely for fire extinguishing purposes and the owner of the premises shall be liable for all costs in so doing if it appears to the municipality that water has been drawn from the pipe for purposes other than for the purpose of extinguishing a fire.

78. Sprinkler Extinguishing Installation

A sprinkler installation may be installed directly to the main, but the municipality may not be deemed to guarantee any specified pressure at any time.

79. Header Tank or Double Supply from Main

(1) The consumer must install a header tank at such elevation as will compensate for any failure or reduction of pressure in the municipality's main for its sprinkler installation, unless this installation is provided with a duplicate supply from a separate main.

(2) The main pipe leading from a header tank to the sprinkler installation may be in direct communication with the main, provided that the main pipe must be equipped with a reflux valve which, if for any reason the pressure in the main fails or is reduced, will shut off the supply from the main.

(3) Where a sprinkler installation is provided with a duplicate supply from a separate main, each supply pipe must be equipped with a reflux valve situated within the premises.

80. Sealing of Private Fire Hydrants

(1) Except where a system is a combined system with a combination meter, all private hydrants and hose-reels must be sealed by the municipality and the seals must not, except for the purposes of opening the hydrant or using the hose when there is a fire, be broken by any person other than by the municipality in the course of servicing and testing.

(2) The consumer must give the municipality at least 48 hours notice prior to a fire extinguishing installation being serviced and tested.

(3) The cost of resealing hydrant and hose-reels shall be borne by the consumer except when the seals are broken by the municipality's officers for testing purposes.

(4) Any water consumed through a fire installation or sprinkler system shall be paid for by the consumer at the charges determined by the municipality.

CHAPTER 7: CONDITIONS FOR SANITATION SERVICES

81. Obligation to Connect to Sanitation System

(1) All premises on which sewage is produced must be connected to the municipality's sanitation system if a connecting sewer is available or if it is reasonably possible or cost effective for the municipality to install a connecting sewer, unless approval for the use of on-site sanitation services was obtained in accordance with section 132.

(2) The municipality may, by notice, require the owner of premises not connected to the municipality's sanitation system to connect to the sanitation system.

(3) An owner of premises, who is required to connect those premises to the municipality's sanitation system in accordance with sub-section (1), must inform the municipality in writing of any sanitation services, provided by the municipality on the site, which will no longer be required as a result of the connection to the sanitation system.

(4) The owner will be liable for any charge payable in respect of sanitation services on the site, until an agreement for rendering those services has been terminated in accordance with the municipality's by-laws relating to credit control and debt collection.

(5) If the owner fails to connect premises to the sanitation system after having had a notice in terms of subsection (2) the municipality, notwithstanding any other action that it may take in terms of these by-laws may impose a penalty determined by it.

82. Provision of Connecting Sewer

(1) If an agreement for sanitation services in respect of premises has been concluded in

accordance with the municipality's by-laws relating to credit control and debt collection and no connecting sewer exists in respect of the premises, the owner shall make application on the prescribed form, and pay the tariffs and charges determined by the municipality for the installation of a connecting sewer.

(2) If an application is made for sanitation services which are of such an extent or so situated that it will become necessary to extend, modify or upgrade the sanitation system in order to provide sanitation services to any premises, the municipality may agree to the extension only if the owner pays or undertakes to pay for the cost, as determined by the engineer, of the extension, modification or upgrading of the services.

(3) Only the engineer may install or approve an installed connecting sewer; but the owner or consumer may connect the sanitation installation to the connection pipe.

(4) No person may commence any development on any premises unless the engineer has installed a connecting sewer.

83. Location of Connecting Sewer

(1) A connecting sewer that has been provided and installed by the engineer must:-

(a) Be located in a position determined by the engineer and be of a suitable size determined by the engineer; and

(b) Terminate at:-

(i) The boundary of the premises; or

(ii) At the connecting point if it is situated on the premises.

(2) The engineer may at the request of the owner of premises, approve, subject to any conditions that he may impose, a connection to a connecting sewer other than one that is most readily available for the provision of sanitation services to the premises; in which event the owner shall be responsible for any extension of the drainage installation to the connecting point designated by the municipality and for obtaining, at his own cost, any servitude over other premises that may be necessary.

(3) Where an owner is required to provide a sewage lift as provided for in terms of the Building Regulations, or the premises are at a level where the drainage installation cannot discharge into the sewer by gravitation, the rate and time of discharge into the sewer has to be subject to the approval of the municipality.

(4) The owner of premises must pay the connection charges and tariffs determined by the municipality before a connection to the connecting sewer can be effected.

84. Provision of One Connecting Sewer for Several Consumers on Same Premises

(1) Notwithstanding the provisions of section 90, only one connecting sewer to the sanitation system may be provided for the disposal of sewage from any premises, irrespective of the number of accommodation units of consumers located on such premises.

(2) Notwithstanding subsection (1), the municipality may authorize that more than one connecting sewer be provided in the sanitation system for the disposal of sewage from any premises comprising sectional title units or if, in the opinion of the municipality, undue hardship or inconvenience would be caused to any consumer on such premises by the

provision of only one connecting sewer.

(3) Where the provision of more than one connecting sewer is authorized by the municipality under subsection (2), the tariffs and charges for the provision of a connecting sewer are payable in respect of each sewage connection so provided.

85. Interconnection Between Premises

An owner of premises must ensure, unless he has obtained the prior approval of the municipality and complies with any conditions that it may have imposed, that no interconnection exists between the drainage installation on his premises and the drainage installation on any other premises.

86. Disconnection of Connecting Sewer

The engineer may disconnect a drainage installation from the connection pipe and remove the connection pipe on the termination of an agreement for the provision of water supply services in accordance with the municipality's by-laws relating to credit control and debt collection.

87. Standards for Sanitation Services

Sanitation services provided by the municipality must comply with the minimum standards set for the provision of sanitation services in terms of the section 9 of the Act.

88. Measurement of Quantity of Domestic Effluent Discharged

(1) As from 1 July 2003, the quantity of domestic effluent discharged shall be determined as a percentage of water supplied by the municipality; provided that where the municipality is of the opinion that such a percentage in respect of specific premises is excessive, having regard to the purposes for which water is consumed on those premises, the municipality may reduce the percentage applicable to those premises to a figure which, in its opinion and in the light of the available information, reflects the proportion between the likely quantity of sewage discharged from the premises and the quantity of water supplied.

(2) Where premises are supplied with water from a source other than, or in addition to, the municipality's water supply system, including abstraction from a river or borehole, the quantity must be a percentage of the total water used on those premises that is reasonably estimated by the municipality.

89. Measurement of Quantity and Determination of Quality of Industrial Effluent Discharged

(1) The quantity of industrial effluent discharged into the sanitation system must be determined—

(a) Where a measuring device is installed, by the quantity of industrial effluent discharged from the premises as measured by that measuring device; or

(b) Until the time that a measuring device is installed, by a percentage of the water supplied by the municipality to those premises.

(2) The municipality may require the owner of any premises to incorporate in any drainage installation conveying industrial effluent to a sewer, any control meter or gauge or other device of an approved type and in the control of the municipality for the purpose of ascertaining to the satisfaction of the municipality, the tempo, volume and composition of the effluent.

(3) The municipality may install and maintain any meter, gauge or device referred to in subsection (2) at the expense of the owner of the premises on which it is installed.

(4) Where premises are supplied with water from a source other than or in addition to the municipality's water supply system, including abstraction from a river or borehole, the quantity will be a percentage of the total water used on those premises reasonably estimated by the municipality.

(5) Where a portion of the water supplied to the premises forms part of the end product of any manufacturing process or is lost by reaction or evaporation during the manufacturing process or for any other reason, the municipality may on application by the owner reduce the assessed quantity of industrial effluent.

(6) The municipality may at its discretion enter into an agreement with any person discharging industrial effluent into the sanitation system, establishing an alternative method of assessing the quantity and tempo of effluent so discharged.

(7) Charges relating to the quality of industrial effluent will be based on the formula for industrial effluent discharges as prescribed in Schedule C.

(8) The following conditions apply in respect of the assessment of the quality of industrial effluent discharged:-

(a) Each consumer must conduct the prescribed tests, on a regular schedule as provided for in the approval to discharge industrial effluent, and report the results to the municipality;

(b) The municipality may conduct random compliance tests to correlate with those used in subsection (a) and, if discrepancies are found, the values of the municipality shall, except for the purpose of criminal proceedings, be presumed to be correct and further tests may be required by the municipality to determine, at the cost of the consumer, the values for the formula;

(c) The average of the values of the different analysis results of 24 hourly composite or snap samples of the effluent, taken during the period of charge, will be used to determine the quality charges payable;

(d) In the absence of a complete daily set of 24 hourly composite or snap samples, the average of not less than two values of the sampled effluent, taken during the period of charge, will be used to determine the charges payable;

(e) In order to determine the strength (Chemical oxygen demand, suspended solids concentration, Ammonia concentration, and orthophosphate concentration) in the effluent as well as the concentration of Group 1 and 2 metals, pH value and conductivity, the municipality will use the tests normally used by municipalities for these respective purposes. Details of the appropriate test may be ascertained from the municipality or the SANS. Test results from a laboratory, accredited by the municipality, will have precedence over those of the municipality;

(f) The formula is calculated on the basis of the different analysis results of individual

snap or composite samples and the period of treatment for calculation shall not be less than one full 24-hour period; unless evidence, is submitted to the municipality that a lesser period is actually applicable;

(g) The terms of the disincentive formula cannot assume a negative value;

(h) The total system values for quality charges shall remain constant for an initial period of one month, but in any case not longer than twelve months from the date of commencement of these charges, after the expiry of which time they may be amended or revised from time to time depending on such changes in the analysis results or further samples, as may be determined from time to time: provided that the municipality in its discretion in any particular case, may levy the minimum charges prescribed in subsection (7)(i) without taking any samples;

(i) Whenever the municipality takes a sample, one half of it must be made available to the consumer;

(j) For the purpose of calculating of the quantity of effluent discharged from each point of discharge of effluent, the total quantity of water consumed on the premises shall be allocated to the several points of discharge as accurately as is reasonably practicable;

(k) The costs of conveying and treating industrial effluent shall be determined by the municipality and shall apply with effect from a date determined by the municipality; and

(l) In the discretion of the municipality, the charges for industrial effluent may be changed to a fixed monthly charge determined by taking into consideration the effluent strengths, the volume and the economic viability of micro and small industries.

90. Reduction in the Measured Quantity of Effluent Discharged

(1) A person shall be entitled to a reduction in the quantity of effluent discharged, as determined in terms of sections 117 and 118, where the quantity of water, on which a percentage is calculated, was measured during a period where water was wasted or a leakage went undetected, if the consumer demonstrates to the satisfaction of the municipality that the water was not discharged into the sanitation system.

(2) The reduction in the quantity shall be based on the quantity of water lost through leakage or wastage during the leak period.

(3) The leak period shall be either the measuring period immediately prior to the date of repair of the leak, or the measurement period during which the leak is repaired, whichever results in the greater reduction in the quantity.

(4) The quantity of water lost shall be calculated as the consumption for the leak period less the average consumption, based on the preceding 3 (three) months, for the same length of time. In the event of no previous history of consumption being available, the municipality will determine the average water consumption, after taking into account all information that is considered by it to be relevant.

(5) There shall be no reduction in the quantity if a loss of water, directly or indirectly, resulted from a consumer's failure to comply with these or other by-laws.

91. Charges in Respect of “On-Site” Sanitation Services

Charges in respect of the removal or collection of conservancy tank contents, night soil or the emptying of pits will cover all the operating and maintenance costs arising from the removal of the pit contents, its transportation to a disposal site, the treatment of the contents to achieve a sanitary condition and the final disposal of any solid residues and are payable by the owner.

92. Installation of Drainage Installations

An owner must provide and maintain his drain- age installation at his own expense, unless the installation constitutes a basic sanitation facility as determined by the municipality, and except where otherwise approved by the municipality, must ensure that the installation is situated within the boundary of his premises.

(1) The municipality may prescribe the point in the sewer, and the depth below the ground, at which any drainage installation is to be connected and the route to be followed by the drain to the connecting point and may require the owner not to commence the construction or connection of the drainage installation until the municipality's connecting sewer has been laid.

(2) Any drainage installation that has been constructed or installed must comply with any applicable specifications in terms of the Building Regulations and any standard prescribed in terms of the Act.

(3) No person shall permit the entry of any liquid or solid substance whatsoever, other than clean water for testing purposes, to enter any drainage installation before the drainage installation has been connected to the sewer.

(4) Where premises are situated in the 1 in 50 years flood plain, the top level of all service access holes, inspection chambers and gullies must be above the 1 in 50 years flood level.

(5) After the completion of any drainage installation, or after any alteration to any drain- age installation is completed, the plumber responsible for the execution of the work must submit to the building inspection section of the municipality a certificate certifying that the work was completed to the standards set out in the building regulations, these by-laws and any other relevant law or by-laws.

(6) No rainwater or stormwater, and no effluent other than an effluent that has been approved by the municipality, may be discharged into a drainage installation.

93. Disconnection of Drainage Installations

(1) Except for the purpose of carrying out maintenance or repair work, no drainage installation may be disconnected from the connection point.

(2) Where any part of a drainage installation is disconnected from the remainder because it will no longer be used, the disconnected part must be destroyed or entirely removed from the premises on which it was used, unless the municipality approves otherwise.

(3) When a disconnection has been made after all the requirements of the Building Regulations in regard to disconnection have been complied with, the engineer must upon the request of the owner, issue a certificate certifying that the disconnection has been completed in terms of the Building Regulations and that any charges raised in respect of the disconnected portion of the drainage installation shall cease to be levied from the end of the month preceding the first day of the month following the issue of such certificate.

(4) When a drainage installation is disconnected from a sewer, the engineer must seal the

opening caused by the disconnection and may recover the cost of doing so from the owner of the premises on which the installation is disconnected.

(5) Where a drainage system is connected to or disconnected from the sewer system during a month, charges will be calculated as if the connection or disconnection were made on the first day of the month following the month in which the connection or disconnection took place.

94. Maintenance of Drainage Installations

(1) An owner must provide and maintain his drainage installation at his own cost.

(2) Where any part of a drainage installation is used by two or more owners or occupiers, they shall be jointly and separately liable for the maintenance of the installation.

(3) The owner of any premises must ensure that all manholes and cleaning eyes on the premises are permanently visible and accessible.

95. Technical Requirements for Drainage Installations

All drainage installations shall comply with SANS code 0252 and the Building Regulations.

96. Drains

(1) Drains passing through ground which in the opinion of the engineer is liable to movement, shall be laid on a continuous bed of river sand or similar granular material not less than 100 mm thick under the barrel of the pipe and with a surround of similar material and thickness, and the joints of such drains must be flexible joints approved by the engineer.

(2) A drain or part of it may only be laid within, or either passes under or through a building, with the approval of the engineer.

(3) A drain or part of it, which it is laid in an inaccessible position under a building, may not bend or be laid at a gradient.

(4) If a drain passes through or under a wall, foundation or other structure, adequate precautions shall be taken to prevent the discharge of any substance to the drain.

97. Sewer Blockages

(1) No person may cause or permit an accumulation of grease, oil, fat, solid matter, or any other substance in any trap, tank, or fitting that may cause its blockage or ineffective operation.

(2) When the owner or occupier of premises has reason to believe that a blockage has occurred in any drainage installation in or on it, he shall take immediate steps to have it cleared.

(3) When the owner or occupier of premises has reason to believe that a blockage has occurred in the sewer system, he shall immediately inform the municipality.

(4) Where a blockage occurs in a drainage installation, any work necessary for its removal

must be done by, or under the supervision of, a plumber.

(5) Should any drainage installation on any premises overflow as a result of an obstruction in the sewer, and if the municipality is reasonably satisfied that objects emanating from the drainage installation caused the obstruction, the owner of the premises served by the drainage installation shall be liable for the cost of clearing the blockage.

(6) Where a blockage has been removed from a drain or portion of a drain, which serves two or more premises, the owners are jointly and severally liable for the cost of clearing the blockage.

(7) Where a blockage in a sanitation system has been removed by the engineer and the removal necessitated the disturbance of an owners paving, lawn or other artificial surface neither the engineer nor the municipality shall be required to restore them to their previous condition and shall not be responsible for any damage to them unless caused by the wrongful act or negligence of the engineer.

98. Grease Traps

A grease trap of an approved type, size and capacity must be provided in respect of all premises that discharge sewage to on-site sanitation systems or where, in the opinion of the municipality, the discharge of grease, oil and fat is likely to cause an obstruction to the flow in sewers or drains, or to interference with the proper operation of any waste-water treatment plant.

99. Industrial Grease Traps

(1) The owner or manufacturer must ensure that industrial effluent which contains, or which, in the opinion of the municipality is likely to contain, grease, oil, fat or inorganic solid matter in suspension shall, before it is allowed to enter any sewer, be passed through one or more tanks or chambers, of a type, size and capacity designed to intercept and retain such grease, oil, fat or solid matter, that is approved by the engineer.

(2) The owner or manufacturer must ensure that oil, grease or any other substance which is contained in any industrial effluent or other liquid and which gives off an inflammable or noxious vapor at a temperature of, or exceeding, 20° C must be intercepted and retained in a tank or chamber so as to prevent its entry of into the sewer.

(3) A tank or chamber as referred to in subsection (2) must comply with the following requirements:

(a) It shall be of adequate capacity, constructed of hard durable materials and water-tight when completed;

(b) The water-seal of its discharge pipe shall be not less than 300 mm in depth; and

(c) Shall be provided with a sufficient number of manhole covers for the adequate and effective removal of grease, oil fat and solid matter.

(4) Any person discharging effluent to a tank or chamber must remove grease, oil, fat or solid matter regularly from the tank or chamber and must maintain a register recording:-

(a) The dates on which the tank or chamber was cleaned;

(b) The name of any the persons employed by him to clean the tank or chamber or, if he cleaned it himself, that fact that he did so; and

(c) A certificate from the person employed to clean it certifying that the tank or chamber has been cleaned and stating the manner in which the contents of the tank or chamber were disposed of, or, if he cleaned it himself, his own certificate to that effect.

100. Mechanical Appliances for Lifting Sewage

(1) The owner of any premise must obtain the approval of the engineer before installing any mechanical appliance for the raising or transfer of sewage in terms of the Building Regulations.

(2) Approval must be applied for by a professional engineer and must be accompanied by drawings prepared in accordance with the relevant provisions of the Building Regulations and must show details of the compartment containing the appliance, the sewage storage tank, the stilling chamber and their position, and the position of the drains, ventilation pipes, rising main and the sewer connection.

(3) Notwithstanding any approval given in terms of subsection (1), the municipality shall not be liable for any injury, loss or damage to life or property caused by the use, malfunctioning or any other condition arising from the installation or operation of a mechanical appliance for the raising or transfer of sewage unless the injury or damage be caused by the wrongful intentional or negligent act or negligence of an employee of the municipality.

(4) Every mechanical appliance installed for the raising or transfer of sewage shall be specifically designed for the purpose and shall be fitted with a discharge pipe, sluice valves and non-return valves located in approved positions.

(5) Unless otherwise permitted by the engineer, such mechanical appliances shall be installed in duplicate and each such appliance shall be so controlled that either will immediately begin to function automatically in the event of failure of the other.

(6) Every mechanical appliance forming part of a drainage installation shall be located and operated so as to not cause any nuisance through noise or smell or otherwise, and every compartment containing any such appliance must be effectively ventilated.

(7) The maximum discharge rate from any mechanical appliance, and the times between which the discharge may take place, shall be as determined by the engineer who may, at any time, require the owner to install such fittings and regulating devices as may in his opinion, be necessary to ensure that the determined maximum discharge rate shall not be exceeded.

(8) Except where sewage storage space is incorporated as an integral part of a mechanical appliance, a sewage storage tank must be provided in conjunction with such appliance.

(9) Every sewage storage tank required in terms of paragraph (a) must:-

(a) Be constructed of hard, durable materials and must be watertight and the internal surfaces of the walls and floor must be smooth and impermeable;

(b) Have a storage capacity below the level of the inlet equal to the quantity of sewage discharged there into it in 24 hours or 900 liters, whichever is the greater quantity; and

(c) Be so designed that the maximum of its sewage content shall be emptied at each discharge cycle of the mechanical appliance.

(10) Every storage tank and stilling chamber shall be provided with a ventilation pipe in accordance with the engineer's specifications.

101. Installation of On-Site Sanitation Services

If an agreement for on-site sanitation services in respect of premises has been concluded, or if it is not reasonably possible or cost effective for the municipality to install a connecting sewer, the owner must install sanitation services specified by the municipality, on the site unless the service is a subsidized service that has been determined by the municipality in accordance with these Bylaws.

102. Ventilated Improved Pit Latrines

(1) The municipality may, on such conditions as it may prescribe, having regard to the nature and permeability of the soil, the depth of the water table, the size of, and access to, the site and the availability of a piped water supply, approve the disposal of human excrement by means of a ventilated improved pit (VIP) latrine.

(2) A ventilated improved pit latrine must have:-

- (a) A pit of 2 m³ capacity;
- (b) Lining as required;
- (c) A slab designed to support the super imposed loading; and
- (d) Protection preventing children from falling into the pit;

(3) A ventilated improved pit latrine must conform to the following specifications:

- (a) The pit must be ventilated by means of a pipe, sealed at the upper end with durable insect proof screening fixed firmly in place;
- (b) The ventilation pipe must project not less than 0.5 m above the nearest roof, must be of at least 150 mm in diameter, and must be installed vertically with no bend;
- (c) The interior of the closet must be finished smooth so that it can be kept in a clean and hygienic condition. The superstructure must be well-ventilated in order to allow the free flow of air into the pit to be vented through the pipe;
- (d) The opening through the slab must be of adequate size as to prevent fouling. The rim must be raised so that liquids used for washing the floor do not flow into the pit. It shall be equipped with a lid to prevent the egress of flies and other insects when the toilet is not in use;
- (e) Must be sited in a position that is independent of the dwelling unit;
- (f) Must be sited in positions that are accessible to road vehicles having a width of 3.0 m in order to facilitate the emptying of the pit;
- (g) In situations where there is the danger of polluting an aquifer due to the permeability of the soil, the pit must be lined with an impermeable material that is durable and will not crack under stress; and
- (h) In situations where the ground in which the pit is to be excavated is unstable, suitable support is to be given to prevent the collapse of the soil.

103. Septic Tanks and Treatment Plants

(1) The municipality may, on such conditions as it may prescribe; approve the disposal of

sewage or other effluent by means of septic tanks or other on-site sewage treatment plants.

(2) A septic tank or other sewage treatment plant on a site must not be situated closer than 3 meters to any dwelling unit or to any boundary of the premises on which it is situated.

(3) Effluent from a septic tank or other on-site sewage treatment plant must be disposed of to the satisfaction of the municipality.

(4) A septic tank must be watertight, securely covered and provided with gas-tight means of access to its interior adequate to permit the inspection of the inlet and outlet pipes and adequate for the purpose of removing sludge.

(5) A septic tank serving a dwelling unit must:-

(a) Have a capacity below the level of the invert of the outlet pipe of not less than 500 liters per bedroom, subject to a minimum capacity below such an invert level of 2 500 liters;

(b) Have an internal width of not less than 1 meter measured at right angles to the direction of the flow;-

(c) Have an internal depth between the cover

And the bottom of the tank of not less than 1,7 meter; and

(d) Retain liquid to a depth of not less than 1,4 meter.

(6) Septic tanks serving premises other than a dwelling unit must be designed and certified by a professional civil engineer registered as a member of the engineering Council of South Africa.

(7) No rainwater, stormwater, or effluent other than that approved by the municipality may be discharged into a septic tank.

104. French Drains

(1) The municipality may, on such conditions as it may prescribe having regard to the quantity and the nature of the effluent and the nature of the soil as determined by the permeability test prescribed by the South African Bureau of Standards, approve the disposal of waste-water or other effluent by means of French drains, soakage pits or other approved works.

(2) A French drain, soakage pit or other similar work shall not be situated closer than 5 m to any dwelling unit or to any boundary of any premises on which it is situated, nor in any such position that will, in the opinion of the municipality, cause contamination of any borehole or other source of water which is, or may be, used for drinking purposes, or cause dampness in any building.

(3) The dimensions of any French drain; soakage pit or other similar work shall be determined in relation to the absorbent qualities of the soil and the nature and quantity of the effluent.

(4) French drains serving premises other than a dwelling house must be designed and certified by a professional Civil engineer registered as a member of the engineering Council of South Africa.

105. Conservancy Tanks

(1) The municipality may, on such conditions as it may prescribe; approve the construction of a conservancy tank and ancillary appliances for retention of sewage or effluent.

(2) No rainwater, stormwater, or effluent other than approved by the municipality may be discharged into a conservancy tank.

(3) No conservancy tank must be used as such unless:-

(a) The invert of the tank slopes towards the outlet at a gradient of not less than 1 in 10;

(b) The tank is gas and water tight;

(c) The tank has an outlet pipe, 100 mm in internal diameter, made of wrought iron, cast iron or other approved material, and except if otherwise approved by the municipality, terminating at an approved valve and fittings for connection to the municipality's removal vehicles;

(d) the valve and fittings referred to in paragraph (c) or the outlet end of the pipe, as the case may be, are located in a chamber that has hinged cover approved by the engineer and which is situated in a position required by the municipality;

(e) access to the conservancy tank must be provided by means of an approved manhole fitted with a removable cast iron cover placed immediately above the visible spigot of the inlet pipe.

(4) The municipality may, having regard to the position of a conservancy tank or of the point of connection for a removal vehicle, require the owner or consumer to indemnify the municipality, in writing, against any liability for any damages that may result from rendering of that service as a condition for emptying the tank.

(5) Where the municipality's removal vehicle has to traverse private premises for the emptying of a conservancy tank, the owner shall provide a roadway at least 3,5 m wide, so hardened as to be capable of withstanding a wheel load of 4 metric tons in all weather, and shall ensure that no gateway through which the vehicle is required to pass to reach the tank, shall be less than 3,5 m wide for such purposes.

(6) The owner or occupier of premises on which a conservancy tank is installed shall at all times maintain the tank in good order and condition to the satisfaction of the municipality.

106. Operation and Maintenance of On-Site Sanitation Services

The operation and maintenance of on-site sanitation services and all costs pertaining to it remains the responsibility of the owner of the premises, unless the on-site sanitation services are subsidised services determined in accordance with the municipality's by-laws relating to credit control and debt collection.

107. Disused Conservancy and Septic Tanks

If an existing conservancy tank or septic tank is no longer required for the storage or treatment of sewage, or if permission for its use is withdrawn, the owner must either cause it to be completely removed or to be completely filled with earth or other suitable material, provided that the engineer may require a tank to be dealt with in another way, or approve its use for other purposes, subject to any conditions specified by him.

108. Approval to Discharge Industrial Effluent

- (1) No person shall discharge or cause or permit industrial effluent to be discharged into the sanitation system except with the approval of the municipality.
- (2) A person must apply for approval to discharge industrial effluent into the sanitation system of the municipality on the prescribed form attached as Schedule B to these by-laws.
- (3) The municipality may, if in its opinion the capacity of the sanitation system is sufficient to permit the conveyance and effective treatment and lawful disposal of the industrial effluent, for such period and subject to such conditions it may impose, approve the discharge of industrial effluent into the sanitation system.
- (4) Any person who wishes to construct or cause to be constructed, a building which shall be used as a trade premises, must at the time of lodging a building plan in terms of section 4 of the National Building Regulations and Building Standards No. 103 of 1977, also lodge applications for the provision of sanitation services and for approval to discharge industrial effluent.

109. Withdrawal of Approval to Discharge Industrial Effluent

- (1) The municipality may withdraw any approval to a commercial consumer, who has been authorized to discharge industrial effluent into the sanitation system, upon giving 14 (fourteen) days notice, if the consumer:-
 - (a) Fails to ensure that the industrial effluent discharged conforms to the industrial effluent standards prescribed in Schedule A of these by-laws or the written permission;
 - (b) fails or refuses to comply with any notice lawfully served on him in terms of these by-laws, or contravenes any provisions of these by-laws or any condition imposed in terms of any permission granted to him; or
 - (c) Fails to pay the charges in respect of any industrial effluent discharged.
- (2) The municipality may on withdrawal of any approval:-
 - (a) In addition to any steps required by in these by-laws, and on 14 (fourteen) days' written notice, authorize the closing or sealing of the connecting sewer of the said premises; and
 - (b) Refuse to accept any industrial effluent until it is satisfied that adequate steps to ensure that the industrial effluent that is to be discharged conforms to the standards required by these by-laws.

110. Quality Standards for Disposal of Industrial Effluent

- (1) A commercial consumer, to whom approval has been granted must ensure that no Industrial effluent is discharged into the sanitation system of the municipality unless it complies with the standards and criteria set out in Schedule A.
- (2) The municipality may, in giving its approval, relax or vary the standards in Schedule A, provided that it is satisfied that any relaxation represents the best practicable environmental option.
- (3) In determining whether relaxing or varying the standards in Schedule A represents the best practicable environmental option a municipality must consider—
 - (a) Whether the commercial consumer's undertaking is operated and maintained at

optimal levels;

(b) Whether technology used by the commercial consumer represents the best available to the commercial consumer's industry and, if not, whether the installation of the best technology would cause the consumer unreasonable expense;

(c) Whether the commercial consumer is implementing a programmed of waste minimization that complies with national waste minimisation standards set in accordance with national legislation;

(d) The cost to the municipality of granting the relaxation or variation; and

(e) The environmental impact or potential impact of the relaxation or variation.

(4) Test samples may be taken at any time by a duly qualified sampler to ascertain whether the industrial effluent complies with Schedule A or any other standard lay down as a requisition for granting an approval.

111. Conditions for the Discharge of Industrial Effluent

(1) The municipality may on granting approval for the discharge of industrial effluent, or at any time that it considers appropriate, by notice, require a commercial consumer to:-

(a) Subject the industrial effluent to such pre- luminary treatment as in the opinion of the municipality will ensure that the industrial effluent conforms to the standards prescribed in Schedule A before being discharged into the sanitation system;

(b) Install equalizing tanks, valves, pumps, appliances, meters and other equipment which, in the opinion of the municipality, will be necessary to control the rate and time of discharge into the sanitation system in accordance with the conditions imposed by it;

(c) Install for the conveyance of the industrial effluent into the sanitation system at a given point, a drainage installation separate from the drainage installation for other sewage and may prohibit a commercial consumer from disposing of his industrial effluent at any other point;

(d) Construct on any pipe conveying his industrial effluent to any sewer, a service access hole or stop-valve in such position and of such dimensions and materials as the municipality may prescribe;

(e) Provide all information that may be required by the municipality to enable it to assess the tariffs or charges due to the municipality;

(f) Provide adequate facilities including, but not limited to, level or overflow detection devices, standby equipment, overflow catch- pits, or other appropriate means of preventing a discharge into the sanitation system in contravention of these by-laws;

(g) Cause any meter, gauge or other device installed in terms of this section to be calibrated by an independent authority at the cost of the commercial consumer at such intervals as may be required by the municipality and copies of the calibration must to be forwarded to it by the commercial consumer; and

(h) Cause industrial effluent to be analyzed as often, and in whatever manner, may be determined by the municipality and provide it with the results of these tests when they are completed.

(2) The cost of any treatment, plant, work or analysis, which a person may be required to carry out, construct or install in terms of subsection (1), shall be borne by the consumer concerned.

(3) If industrial effluent that neither complies with the standards in Schedule A nor has received the approval of the municipality, is discharged into the sanitation system, the municipality must be informed and the reasons for it, within twelve hours of the discharge.

112. Acceptance of Sewage Delivered by Road Haulage

The engineer may, in his discretion, and subject to such conditions as he may specify, accept sewage for disposal that is delivered to the municipality's sewage treatment plants by road haulage.

113. Approval for Delivery of Sewage by Road Haulage

(1) No person shall deliver sewage by road haulage in order to discharge it into the municipality's sewage treatment plants except with the approval of the engineer and subject to any conditions, and any times, that may on reasonable grounds be imposed by him.

(2) The charges for any sewage delivered for

The municipality in accordance with the prescribed tariffs of charges shall assess disposal to the municipality's sewage treatment plants.

114. Withdrawal of Permission for Delivery of Sewage by Road Haulage

The engineer may withdraw any approval, given in terms of these by-laws after giving at least 14 (fourteen) days written notice of his intention to do so, if a person who has been allowed to discharge sewerage by road haulage:-

- (a) Fails to ensure that the sewage conforms to the standards prescribed either in Schedule A, or as a condition of approval; or
- (b) Fails or refuses to comply with any notice served on him in terms of these by-laws or contravenes any provision of these by-laws or any condition has been imposed on him as a condition of approval; and
- (c) Fails to pay all the charges applicable to the delivery of sewage.

115. Conditions for Delivery of Sewage by Road Haulage

When sewage is to be delivered by road haulage:-

- (a) The time and place when delivery is to be made shall be arranged in consultation with the engineer; and
- (b) The engineer must be satisfied before a delivery can take place, that the sewerage is of a nature suitable for road haulage and that the delivery would comply with the provisions, of these by-laws.

116. Stables and Similar Premises

The municipality may approve the connection of a drainage installation to stables, cowsheds, dairies, kennels, other premises for the accommodation of animals, and tanneries, subject to the payment of all applicable charges and the fulfillment of any condition that the municipality may impose; but approval will be given only if:-

- (a) The floor of the premises is paved by impervious materials that are approved by the municipality and graded to a silt trap, grease trap or gully of adequate capacity; and
- (b) Every part of the floor of the premises is covered by a roof, or another protective device, in a way that adequately prevents the entry of rain or storm water into the drainage installation.

117. Mechanical Food-Waste or Other Disposal Units

The municipality may approve the connection or incorporation of a mechanical waste food, disposal which and any disposal unit or garbage grinder, into a drainage installation that has a capacity in excess of 500W, subject to the payment of all applicable charges and to any condition that the municipality may impose, but approval will be given only if—

- (a) A water meter is installed by the municipality;
- (b) The engineer is satisfied that the municipality's sewerage and sewage treatment system will not be adversely affected; and
- (c) The installation or incorporation is installed in conformity with the municipality's by-laws relating to electricity.

118. Approval of Installation Work

(1) If an owner wishes to have installation work done, he must first obtain the municipality's written approval.

(2) Application for the approval referred to in subsection (1) must be made on the prescribed form and shall be accompanied by:-

- (a) A charge determined by the municipality, if a charge is determined, and
- (b) copies of all drawings that may be required and approved by the municipality;
- (c) A certificate by a professional engineer certifying that the installation has been designed in accordance with any applicable SANS Codes.

(3) Approval given in terms of subsection (1) shall lapse after 24 (twenty-four) months.

(4) When approval has been given in terms of subsection (1), a complete set of the drawings that have been required and approved by the municipality must be available for inspection at the site at all reasonable times until the work has been completed.

(5) If installation work has been done in contravention of subsections (1) or (2), the municipality may require the owner—

- (a) To rectify the contravention within a specified time;
- (b) If work is in progress, to cease the work; and

- (c) To remove all work that does not comply with these by-laws.

119. Persons Permitted to do Installation and Other Work

(1) No person who is not a plumber, or working under the control of a plumber, shall be permitted to:-

- (a) Do installation work other than the replacement or repair of an existing pipe or sanitation fitting;
- (b) Inspect, disinfect and test a drainage installation, fire installation or storage tank;
- (c) Service, repair or replace a back flow preventer; or
- (d) Install, maintain or replace a meter provided by an owner in a drainage installation.

(2) No person shall require or engage a person who is not a plumber to do the work referred to in subsection (1).

(3) Notwithstanding the provisions of subsections (1) and (2), the municipality may permit a person, who is not a plumber, to do installation work at his own premises if they are occupied by himself or his own household, but if permission is given, the work must be inspected and approved by a plumber under the direction of or who has been nominated by, the engineer.

120. Use of Pipes and Water Fittings to be authorized

(1) No person shall, without the prior written authority of the engineer, install or use a pipe or water fitting in a water installation within the municipality's area of jurisdiction unless it is included in the Schedule of Approved Pipes and Fittings compiled by the municipality.

(2) Application for the inclusion of a pipe or water fitting in the Schedule referred to in subsection (1) must be made on the form prescribed by the municipality.

(3) A pipe or water fitting may be included in the Schedule referred to in subsection (1) if—

(a) It bears the standardization mark of the South African Bureau of Standards in respect of the relevant SANS specification issued by the Bureau; or

(b) It bears a certification mark issued by the SANS to certify that the pipe or water fitting—

- (i) Complies with an SANS Mark specification; or
- (ii) A provisional specification issued by the SANS;

(c) It is included in the list of water and sanitation installations accepted by JASWIC.

(d) No certification marks shall be for a period exceeding two years.

(4) The municipality may impose any additional condition that it considers necessary as relating to the use, or method of installation, of any pipe or water fitting included in the Schedule.

(5) A pipe or sanitation fitting must be removed from the Schedule if it:-

- (a) No longer complies with the criteria upon which its inclusion was based; or

(b) Is no longer suitable for the purpose for which its use was accepted.

(6) The current Schedule must be available for inspection at the office of the municipality at any time during working hours.

(7) The municipality may sell copies of the current Schedule at a charge determined by it.

121. Testing of Drainage Installations

(1) No drainage installation, or any part of one, shall be connected to on-site sanitation services nor shall, the municipality's sanitation system be connected to an existing approved installation, unless any one or more of the following tests have been applied in the presence, and to the satisfaction, of the engineer, before the draining installation has been enclosed:

(a) The interior of every pipe or series of pipes between two points of access shall be inspected throughout its length by means of a mirror and a source of light, and during the inspection, a full circle of light must appear to the observer, and the pipe or series of pipes must be seen to be unobstructed;

(b) A smooth ball having a diameter 12mm less than the nominal diameter of the pipe shall, when inserted at the higher end of the pipe, roll down without assistance or interruption to the lower end;

(c) After all openings to the pipe or series of pipes to be tested, after having been plugged or sealed and after all traps associated with them have been filled with water, air shall be pumped into the pipe or pipes until a monometric pressure of 38mm of water is indicated, after which the pressure must remain greater than 25mm of water for a period of at least 3 (three) minutes without further pumping; and

(d) All parts of the installation are subjected to and required to withstand an internally applied hydraulic test pressure of not less than a 3m head of water for a period of not less than 10 minutes.

(2) If the municipality has reason to believe that any drainage installation or any part of it has become defective, it may require the owner of any premises to conduct any or all of the tests prescribed in subsection (1) and, if the installation fails to pass any test, or all the tests, to the satisfaction of the municipality, the municipality may by notice require the owner to take all reasonable measures that may be necessary to enable the installation to satisfy any or all of them.

122. Water Demand Management

(1) Notwithstanding the provisions of sections 92 and 113, no flushing urinal that is not user-activated shall be installed or continue to operate in any water installation. All flushing urinals that are not user-activated installed prior to the commencement of these by-laws must be converted to user-activated urinals within two years of the commencement of these by-laws.

(2) No cistern, and related pan designed to operate with such cistern, shall be installed with a cistern capacity of greater than 9 liters and all cisterns not intended for public use shall be fitted with flushing devices allowing interruptible or multiple flushes, provided that such flushing device shall not be required in cisterns with a capacity of 4,5 liters or less.

CHAPTER 8: UNAUTHORISED WATER SERVICES

123. Unauthorized Services

(1) No person may gain access to water services unless it is in terms of an agreement entered into with the municipality for the rendering of those services.

(2) The municipality may, irrespective of any other action it may take against such person in terms of these by-laws, by written notice order a person who is using unauthorized services to:-

(a) Apply for such services in terms of sections 2 and 3; and

(b) Undertake such work, as may be necessary to ensure that the consumer installation through which access was gained complies with the provisions of these or any other relevant by-laws.

(3) A person who gains access to water services in a manner other than in terms of an agreement entered into with the municipality for the rendering of those services shall be liable to pay for any services that he, may have utilised or consumed in breach of these by-laws, notwithstanding any other actions that may be taken against such a person. Consumption and use will be estimated on the basis of the average consumption of services to the specific area within which the unauthorised connection was made.

124. Interference with Infrastructure for the Provision of Water Services

(1) No person other than the municipality shall manage, operate or maintain infrastructure through which water services are provided.

(2) No person other than the municipality shall effect a connection to infrastructure through which water services are provided.

(3) The municipality may recover any costs associated with repairing damage caused as a result of a contravention of subsections (1) and (2). The costs recoverable by the municipality is the full cost associated with repairing the damage and includes, but is not restricted to, any exploratory investigation, surveys, plans, specifications, schedules of quantities, supervision, administration charge, the use of tools, the expenditure of labor involved in disturbing or rehabilitation of any part of a street or ground affected by the repairs and the environmental cost.

(4) If a person contravenes subsection (1), the municipality may:-

(a) by written notice require a person to cease or rectify the damage, change or interference at his own expense within a specified period; or

(b) if it is of the opinion that the situation is a matter of urgency, without prior notice prevent or rectify the change, damage or interference and recover the cost of doing so from him.

125. Obstruction of Access to Infrastructure for the Provision of Water Services

(1) No person shall prevent or restrict the physical access of the municipality to infrastructure through which water services are provided.

(2) If a person contravenes subsection (1), the municipality may:-

(a) By written notice require such person to restore access at his own expense within a specified period; or

(b) If it is of the opinion that the situation is a matter of urgency, without prior notice restore access and recover the cost from such person.

(3) The costs recoverable by the municipality is the full cost associated with restoring access and includes, but is not restricted to, any exploratory investigation, surveys, plans, specifications, schedules of quantities, supervision, administration charge, the use of tools, the expenditure of labor involved in disturbing or rehabilitation of any part of a street or ground affected by restoring access and the environmental cost.

126. Illegal Re-Connection

(1) A consumer whose access to water services have been restricted or disconnected, who, except as provided for in these by-laws, restores or reconnects to those services or who intentionally or negligently interferes with infrastructure through which water services are provided, shall be disconnected, after he has been given reasonable written notice.

(2) A person who re-connects to water services in the circumstances referred to in subsection (1) shall be liable for to pay for any services that he it may have utilised or consumed in breach of these by-laws, notwithstanding any other action that may be taken against him.

(3) Consumption will be estimated on the basis of the average consumption of services to the specific area within which the illegal re-connection was made.

127. Waste of Water

(1) No consumer shall permit:-

- (a) The purposeless or wasteful discharge of water from terminal water fittings;
- (b) Pipes or water fittings to leak;
- (c) The use of maladjusted or defective water fittings; or
- (d) an overflow of water to persist.

(2) An owner and or occupier shall repair or replace any part of his water and sanitation installation which is in such a state of disrepair that it is either causing or is likely to cause an occurrence listed in subsection (1).

(3) If an owner and or occupier fails to take measures as contemplated in subsection (2), the municipality shall, by written notice, require the owner to comply with the provisions of subsection (1).

(4) The municipality may, by written notice, prohibit the use by a consumer of any equipment in a water or sanitation installation if, in its opinion, its use of water is inefficient. Such equipment shall not be returned to use until its efficiency has been restored and a written application to do so has been approved by the municipality.

128. Unauthorized and Illegal Discharges

(1) No person may discharge or cause or permit any sewage to be discharged directly or indirectly into a storm water drain, river, stream or other watercourse, whether natural or artificial.

(2) The owner or occupier of any premises on which steam or any liquid other than potable water, is stored, processed or generated shall provide all facilities necessary to prevent any

discharge or leakage of such liquid to any street, storm water drain or watercourse, whether natural or artificial, except where, in the case of steam, the municipality has approved such discharge.

(3) Where the hosing down or flushing by rainwater of an open area on any premises is in the opinion of the municipality is likely to cause the discharge of objectionable matter into any street, storm water drain, river, stream or other watercourse, whether natural or artificial, or to cause or contribute towards the pollution of any such watercourse, the municipality may, by notice, require the owner of the premises to take reasonable measures to prevent or minimize such discharge or pollution.

(4) No person may discharge or cause or permit the discharge of:-

(a) Any substance, including storm water, other than sewage, to be discharged into a drainage installation;

(b) Of water from any swimming pool directly or indirectly over any road or into a gutter, stormwater drain, watercourse, open ground or private premises other than the premises of the owner of such swimming pool;

(c) Water from artificial fountains, reservoirs or swimming pools situated on premises into a drainage installation, without the approval of the municipality and subject to the payment of relevant charges and such conditions as the municipality may impose;

(d) Any sewage, industrial effluent or other liquid or substance which:-

(i) In the opinion of the engineer may be offensive to or may cause a nuisance to the public;

(ii) Is in the form of steam or vapor or has a temperature exceeding 44° C at the point where it enters the sewer;

(iii) has a pH value less than 6.0;

(iv) Contains any substance of whatsoever nature likely to produce or release explosive, flammable, poisonous or offensive gases or vapors in any sewer;

(v) Contains any substance having an open flashpoint of less than 93°C or which releases a poisonous vapor at a temperature below 93° C;

(vi) Contains any material of whatsoever nature, including oil, grease, fat or detergents capable of causing obstruction to the flow in sewers or drains or interference with the proper operation of a sewerage treatment works;

(vii) Shows any visible signs of tar or associated products or distillates, bitumen's or asphalts;

(viii) contains any substance in such concentration to produce an undesirable taste after chlorination or an undesirable odor or color, or excessive foam;

(ix) Has either a greater PV or COD (Chemical Oxygen Demand) value, a lower pH value, or a higher caustic alkalinity or electrical conductivity than specified in Schedule A, without the prior approval and subject to the payment of relevant charges and such conditions as the municipality may impose;

(x) Contains any substance which in the opinion of the engineer:-

(aa) cannot be treated at the sewage treatment work to which it could be discharged; or

(bb) will negatively affect the treatment processes at the sewage treatment work to which it could be discharged or

(cc) will negatively impact on the ability of the sewage treatment work to produce discharges that meet the waste water discharge standards set in terms of the National Water Act, 1998 (Act No 36 of 1998), or

(i) Either alone or in combination with other substance may:-

(aa) generate or constitute a toxic substance dangerous to the health of persons employed at the sewage treatment works or entering the council's sewers or manholes in the course of their duties; or

(bb) be harmful to sewers, treatment plant or land used for the disposal of treated waste water; or

(cc) adversely affect any of the processes whereby sewage is treated or any re-use of sewage effluent.

(5) No person shall cause or permit the accumulation of grease, oil, fat or solid matter in any drainage installation that will adversely affect its effective functioning.

(6) The municipality may, notwithstanding any other actions that may be taken in terms of these by-laws, recover from any person who discharges industrial effluent or any substance which is unauthorized or illegal all costs incurred, by the municipality as a result of such discharges, including costs that result from:-

(a) Injury to persons, damage to the sanitation system; or

(b) A prosecution in terms of the National Water Act, 1998 (Act No 36 of 1998).

129. Illegal Re-Connection

A consumer whose access to water supply services have been restricted or disconnected, who intentionally reconnects to services or who intentionally or negligently interferes with infrastructure through which water supply services are provided, shall on written notice be disconnected. **It does not cover the issue of people who connect without considering capacity of the scheme**

130. Pipes in Streets or Public Places

No person shall for the purpose of conveying water or sewage derived from whatever source, lay or construct a pipe or associated component on, in or under a street, public place or other land owned by or under the control of any municipality, except with the prior written permission of the municipality and subject to such conditions as it may impose.

131. Use of Water from Sources Other than the Water Supply System

(1) No person shall use or permit the use of water obtained from a source other than the water supply system, other than rain water tanks which are not connected to the water installation, except with the prior approval of the engineer, and in accordance with such conditions as it may impose, for domestic, commercial or industrial purposes.

(2) Any person desiring the consent referred to in subsection (1) shall provide the engineer with evidence satisfactory to it that the water referred to in subsection (1) complies, whether as a result of treatment or otherwise, with the requirements of SANS 241: Drinking Water, or that the use of such water does not or will not constitute a danger to health.

(3) Any consent given in terms of subsection (1) may be withdrawn if, in the opinion of the engineer:-

(a) A condition imposed in terms of subsection (1) is breached; or

(b) The water quality no longer conforms to the requirements referred to in subsection (2).

(4) The engineer may take samples of water obtained from a source, other than the water supply system and cause the samples to be tested for compliance with the requirements referred to in subsection (2).

(5) The determined charge for the taking and testing of the samples referred to in subsection (4) above shall be paid by the person to whom consent was granted in terms of subsection (1).

(6) If water obtained from a borehole or other source of supply on any premises is used for a purpose which gives rise to the discharge of such water or a portion thereof into the municipality's sewerage system, the municipality may install a meter in the pipe leading from such borehole or other source of supply to the point or points where it is so used.

(7) The provisions of section 19 shall apply insofar as they may be applicable in respect of the meter referred to in subsection (6).

132. Use of On-Site Sanitation Services Not Connected to the Sanitation System

(1) No person shall use or permit the use of on- site sanitation services not connected to the municipality's sanitation system except with the prior approval of the engineer, and in accordance with such conditions as it may impose, for domestic, commercial or industrial purposes.

(2) Any person desiring the consent referred to in subsection (1) shall provide the engineer with evidence satisfactory to it that the sanitation facility is not likely to have a detrimental effect on health or the environment.

(3) Any consent given in terms of subsection (1) may be withdrawn if, in the opinion of the engineer:-

(a) A condition imposed in terms of subsection (1) is breached; or

(b) The sanitation facility has a detrimental impact on health or the environment.

(4) The engineer may undertake such investigations, as he or she may deem necessary to determine if a sanitation facility has a detrimental impact on health or the environment.

(5) The person to whom consent was granted in terms of subsection (1) shall be liable for the costs associated with an investigation undertaken in terms of subsection (2) if the result of the investigation indicates that the sanitation facility has a detrimental impact on health or the environment.

CHAPTER 9: NOTICES

133. Power to Serve and Compliance with Notices

(1) The municipality may, by written notice, order an owner, consumer or any other person who fails, by act or omission, to comply with the provisions of these by-laws, or to fulfill any condition imposed in it, to rectify his failure within a period specified in the notice, which period **shall not be less than thirty days** except where a notice is issued in terms of **section 18**, when the period shall not be less than seven days.

(2) If a person fails to comply with a written notice served on him by the municipality in terms of these by-laws within the specified period, it may take such action that in its opinion is necessary to ensure compliance, including:-

- (a) Undertaking the work necessary itself and recovering the cost of such action or work from that owner, consumer or other person;
- (b) Restricting or discontinuing the provision of services; and
- (c) Instituting legal proceedings.

(3) A notice in terms of subsection (1) must—

- (a) Give details of any provision of the by-laws that has not been complied with;
- (b) Give the owner, consumer or other person a reasonable opportunity to make representations and state his case, in writing, to the municipality within a specified period, unless the owner, consumer or other person was given such an opportunity before the notice was issued;
- (c) Specify the steps that the owner, consumer or other person must take to rectify the failure to comply;
- (d) Specify the period within which the owner, consumer or other person must take the steps specified to rectify such failure; and
- (e) Indicate that the municipality:-

(i) May undertake any work that is necessary to rectify a failure to comply with a notice and the cost to the municipality of rectification may be recovered from the owner, consumer or other person who has failed to comply with it; and

(ii) May take any other action that it considers necessary for ensuring compliance.

(4) In the event of an emergency the municipality may, without prior notice to anyone, undertake the work required by subsection (3)(e)(i) and recover the costs from a person who, but for the emergency, would have to be notified in terms of subsection (1).

(5) The costs recoverable by the municipality in terms of subsections (3) and (4) are the full costs associated with that work and includes, but are not restricted to, any exploratory investigation, surveys, plans, specifications, schedules of quantities, supervision, administration charge, the use of tools, the expenditure of labor involved in disturbing or rehabilitation of any part of a street or ground affected by the work and the environmental cost.

CHAPTER 10: APPEALS

134. Appeals Against Decisions of the Municipality

- (1) A consumer may appeal in writing against a decision of, or a notice issued by, the municipality in terms of these by-laws.
- (2) An appeal in terms of subsection (1) must be made in writing and lodged with the municipality within 14 (fourteen) days after a consumer became aware of the decision or notice and must:-
- (a) Set out the reasons for the appeal; and
 - (b) Be accompanied by any security determined by the municipality for the testing of a measuring device, if it has been tested.
- (3) An appeal must be decided by the municipality within 30 (thirty) days after an appeal was lodged and the consumer must be informed of the outcome in writing, as soon as possible thereafter.
- (4) The decision of the municipality is final.
- (5) The municipality may condone the late lodging of appeals or other procedural irregularities.

CHAPTER 11: OFFENCES

135. Offences

- (1) Subject to subsection (2), any person who:-
- (a) Obstructs or hinders the municipality in the exercising of the powers or performance of functions or duties under these by-laws;
 - (b) Uses, tampers or interferes with municipal equipment, the water supply system, sanitation system and reticulation network or consumption of services rendered;
 - (c) Contravenes or fails to comply with a provision of these by-laws other than a provision relating to payment for water services;
 - (d) Fails to comply with the terms of a notice served upon him in terms of these by-laws;
- Is guilty of an offence and liable on conviction to a fine or in default of payment to imprisonment for a period not exceeding 6 months and in the case of any continued offence, to a further fine not exceeding R5000 for domestic consumers and R 500 000 for industrial consumers , or in default of payment, to imprisonment not exceeding one day for every day during the continuance of such offence, after a written notice has been issued by the municipality and served on the person concerned requiring the discontinuance of such an offence.
- (2) No person shall be liable to imprisonment if he is unable to afford to pay a fine, and shall

instead be liable to a period of community service.

(3) Any person committing a breach of the provisions of these by-laws shall be liable to recompense the municipality for any loss or damage suffered or sustained by it in consequence of the breach.

CHAPTER 12: DOCUMENTATION

147. Signing of Notices and Documents

A notice or document issued by the municipality in terms of these by-laws and signed by a staff member of the municipality shall be deemed to have been duly issued and must on its mere production be accepted by a court as prima facie evidence of that fact.

136. Service of Notices

(1) Any notice, order or other document that is served on any person in terms of these by-laws must, subject to the provisions of the Criminal Procedure Act 1977 (Act 51 of 1977), be served personally, failing which it may be regarded as having duly been served—

(a) When it has been left at a person's village, place of residence, or business or employment in the Republic, with a person apparently over the age of sixteen years;

(b) When it has been posted by registered or certified mail to a person's last known residential address or business address in the Republic and an acknowledgement of posting thereof from the postal service is obtained;

(c) If a person's address in the Republic is unknown, when it has been served on that person's agent or representative in the Republic in a manner provided for in subsections (a), (b) or (d); or

(d) If that person's address and agent or representative in the Republic is unknown, when it has been placed in a conspicuous place on the property or premises, if any, to which it relates.

(2) Any legal process is effectively and sufficiently served on the municipality when it is delivered to the municipal manager or a person in attendance at the municipal manager's office.

(3) When any notice or other document must be authorized or served on the owner, occupier of any property, or of any person who holds a right over, or in respect of it, it is sufficient if that person is described in the notice or other document as the owner, occupier or holder of the right over or in respect of, the property, and shall not be necessary to name him.

(4) Where compliance with a notice is required within a specified number of working days, the period that is required shall commence on the date when the notice is served or when it has

first been given in any other way contemplated in these by-laws.

137. Authentication of Documents

(1) Every order, notice or other document requiring authentication by the municipality shall be sufficiently authenticated, if it is signed by the municipal manager, by a duly authorized officer of the municipality or by the Manager of the municipality's authorized agent.

(2) Authority to authorize, as envisaged in sub- section (1) must be conferred by a resolution of the municipality, by a written agreement or by a bylaw.

138. Prima Facie Evidence

In legal proceedings by or on behalf of the municipality, a certificate reflecting an amount of money as being due and payable to the municipality, shall, if it is made under the hand of the municipal manager, or of a suitably qualified employee of the municipality who is authorized by the municipal manager or the Manager of the municipality's authorized agent, shall upon its mere production constitute prima facie evidence of the indebtedness.

CHAPTER 13: WATER SERVICES INTERMEDIARIES

139. Registration

The municipality may by public notice require water services intermediaries or classes of water services intermediaries to register with the municipality in a manner specified in the public notice.

140. Provision of Water Services

(1) Water services intermediaries must ensure that water services, including basic services as determined by the municipality, are provided to such persons it is obliged to provide with water services.

(2) The quality, quantity and sustainability of water services provided by a water services intermediary must meet any minimum standards prescribed in terms of the Act and must at least be of the same standards as provided by the municipality to consumers.

141. Charges for Water Services Provided

(1) A water services intermediary may not charge for water services at a price which does not comply with any norms and standards prescribed under the Act and any additional norms and standards as may be set by the municipality.

(2) A water services intermediary must provide subsidized water services, as determined by the municipality in terms of the municipality's by-laws relating to credit control and debt collection from time to time, and provided by the municipality to consumers at a price that is the same or less than the charges at which the municipality provides such services.

CHAPTER 14: GENERAL PROVISIONS

142. Responsibility for Compliance with these By-Laws

(1) The owner of premises is responsible for ensuring compliance with these by-laws in respect of all or any matters relating to water and the installation and maintenance of sanitation.

(2) The consumer is responsible for compliance with these by-laws in respect of matters relating to the use of any water and the installation and maintenance of sanitation.

143. Provision of Information

An owner, occupier, consumer or person within the area of supply of the municipality must provide the municipality with accurate information requested by the municipality that is reasonably required by the municipality for the implementation or enforcement of these by-laws.

144. Power of Entry and Inspection

(1) The municipality may enter and inspect any premises for any purpose connected with the implementation or enforcement of these by-laws, at all reasonable times, after having given reasonable written notice to the occupier of the premises of the intention to do so.

(2) Any entry and inspection must be conducted in conformity with the requirements of the Constitution of South Africa, 1996, and any other law and, in particular, with strict regard to decency and order, respect for a person's dignity, freedom and security, and personal privacy.

(3) The municipality may be accompanied by an interpreter and any other person reasonably required assisting the authorized official in conducting the inspection.

(4) A person representing the municipality must, on request, provide his identification.

145. Indemnification from Liability

Neither employees of the municipality nor any person, body, organization or corporation acting on behalf of the municipality is liable for any damage arising from any omission or act done in good faith in the course of his duties unless the damage is caused by a wrongful and intentional act or negligence.

146. Exemption

(1) The engineer may, in writing exempt an owner, consumer, any other person or category of owners, consumers, ratepayers, users of services from complying with a provision of these by-laws, subject to any conditions it may impose, if he or she is of the opinion that the application or operation of that provision would be unreasonable, provided that the engineer shall not grant exemption from any section of these by-laws that may result in:-

(a) The wastage or excessive consumption of water supply services;

(b) Significant adverse effects on public health, safety or the environment;

(c) The non-payment for services;

(d) The Act, or any regulations made in terms of it, not being complied with.

(2) The municipality may at any time after giving written notice of at least thirty days, withdraw any exemption given in terms of subsection (1).

147. Conflict of Law

If there is any conflict between these by-laws and any other by-laws of the municipality, these by-laws will prevail.

148. Transitional Arrangements

(1) Installation work authorized by the municipality prior to the commencement date of these by-laws or authorized installation work in progress on that date shall be deemed to have been authorized in terms of these by-laws; and the municipality may, for a period of 90 (ninety) days after the commencement of these by-laws, authorize installation work in accordance with the by-laws that regulated that work immediately prior to the promulgation of these by-laws.

(2) Any reference in these by-laws to a charge determined by the municipality shall be deemed to be a reference to a charge determined by the municipality under the laws repealed by section 158, until the effective date of any applicable charges that may be determined by the municipality in terms of these by-laws, or by-laws relating to credit control and debt collection, and any reference to a provision in the laws repealed by section 158 shall be deemed to be a reference to a corresponding provision in these by-laws.

(3) Any approval, consent or exemption granted under the laws repealed by section 114 shall, save for the provisions of subsection (3), remain valid.

(4) No consumer shall be required to comply with these by-laws by altering a water installation or part of it which was installed in conformity with any laws applicable immediately prior to the commencement of these by-laws; provided that if, in the opinion of the engineer, the installation, or part, is so defective or in a condition or position that could cause waste or undue consumption of water, pollution of the water supply or a health hazard, the engineer may by notice require the consumer to comply with the provisions of these by-laws.

149. Repeal of Existing Municipal Water Services By-laws

The provisions of any by-laws relating to water supply and sanitation services by the municipality are hereby repealed insofar as they relate to matters provided for in these by-laws.

150. Short Title and Commencement

(1) These by-laws are called the Water Services By-laws of the Sisonke District Municipality.

(2) The municipality may, by notice in the Provincial Gazette, determine that provisions of these by-laws, listed in the notice, do not apply in certain areas within its area of jurisdiction listed in the notice from a date specified in the notice.

(3) Until any notice contemplated in subsection (2) is issued, these by-laws are binding.

SCHEDULE A: LIMITS OF CONCENTRATION OF SUBSTANCES THAT MAY BE DISCHARGED TO THE MUNICIPALITY'S SANITATION SYSTEM

Metal	Expressed as
Manganese	Mn

Anionic surface active agents		500 mg / l
Chromium	Cr	
Copper	Cu	
Nickel	Ni	
Zinc	Zn	
Iron	Fe	
Silver	Ag	
Cobalt	Co	
Tungsten	W	
Titanium	Ti	
Cadmium	Cd	

The total collective concentration of all the metals in group 1 (expressed as indicated above) in any sample of the effluent, shall not exceed 50 mg / l, nor shall the concentration of any individual metal in a sample exceed 20 mg / l.

Group 2

Metal	Expressed as
Lead	Pb
Selenium	Se
Mercury	Hg

The total collective concentration of all the metals in group 2 (expressed as indicated above) in any sample of the effluent, shall not exceed 10 mg / l, nor shall the concentration of any individual metal in a sample exceed 5 mg / l.

OTHER ELEMENTS

Element	Expressed as
Arsenic	As
Boron	B

The total collective concentration of all elements (expressed as indicated above) in any sample of the effluent, shall not exceed 20 mg / l.

RADIO -ACTIVE WASTES

Radio-Active wastes or isotopes : such concentration as may be laid down by the Atomic energy board or national department : provided that notwithstanding the requirements set out in this part, the municipality reserves the right to limit the total mass of any substance or impurity discharged per 24 hours into the sanitation system from any premises.

METHOD OF TESTING

The method of testing in order to ascertain the concentration of any substance in this Schedule, shall be the test normally used by the municipality for these purposes. Any person discharging any substance referred to in this schedule shall ascertain the details of the appropriate test from the municipality.

SCHEDULE B: APPLICATION FORM FOR THE DISCHARGE OF INDUSTRIAL EFFLUENT TO THE MUNICIPALITY'S SANITATION SYSTEM

TO BE COMPELETED IN BLOCK LETTERS

I (name): _____

The undersigned, duly authorised to sign on behalf of _____

And hereinafter referred to as the Applicant, hereby apply in terms of the Water Services By-law of the municipality for approval to discharge industrial effluent into the municipality's sanitation system in accordance with the information provided herein.

PART 1

1. NATURE OF BUSINESS OR INDUSTRY CONCERN

2. NAME OR STYLE UNDER WHICH THE BUSINESS OR INDUSTRY IS CONDUCTED

3. POSTAL ADDRESS OF THE BUSINESS OR INDUSTRY

4. PHYSICAL ADDRESS

ERF NO OR FARM PTN _____ TOWNSHIP /FARM _____

5. IF THE BUSINESS OR INDUSTRY IS CONDUCTED BY A COMPANY OF CLOSE CORPORATION, STATE THE NAME OF THE SECRETARY, OR IF IT IS THE PARTNERSHIP STATE THE NAME OF THE PARTNERS.

6. IS THIS A NEW OR SETABLISHED BUSINESS? YES / NO

7. DESCRIPTION OF INDUSTRIAL OR TRADE PROCESS BY WHICH THE EFFLUENT WILL BE PRODUCED.

8 INFORMATION RELATING TO EMPLOYEES:

Total number of daily employees not included in (4)
(2) Number of shift worked per day:
(3) Number of days worked per week:
(4) Number of persons residents on the premises:
(5) Is a canteen provided.		

PART II**INFORMATION RELATING TO THE CONSUMPTION OF WATER****1. TOTAL NUMBER OF LITRES OF WATER CONSUMED IN SIX MONTHS:**

	Meter No	Meter No	Meter No	Total
Water purchased from the municipality				
Water from borehole or other source				
Water entering the raw materials				
Section of plant served by meter				
TOTAL A				

2. WATER CONSUMPTION

(1) Industrial kl/Month

(i) Quantity of water in product

(ii) Quantity of water loss by evaporation

(iii) Quantity of water used as boiler make-up

(iv) Quantity of water for other uses
(e.g. cooling, gardens, etc)

TOTAL B

(2) DOMESTIC USE

(i) Total number of employees
(allow 1 kilolitre / person / month)

(ii) Total number of employees permanently
resident on the premises, e.g hostels
(Allow 1 kilolitre /person/month)

TOTAL C

3. EFFLUENT DISCHARGED INTO THE SANITATION SYSTEM

(1) Metered volume (if known)kl/month

(2) Estimated unmetered volume (see below)*kl/month

(3) Estimated rates of discharged

(4) Period of maximum discharge (e.g 7:00 to 8:00)

*In the event that no effluent meter is installed on the premises, the estimated volume of unmetered effluent discharge to sewer is calculated as follows:

A-(B+C) =Kilolitre/ month.

PART III

INFORMATION REGARDING THE COMPOSITION OF INDUSTRIAL EFFLUENT

Information relating to the chemical and physical characteristics of the effluent to the discharge:

- (1) Maximum temperature of the effluent °C
- (2) Ph value ph
- (3) Nature and amount of settleable solids
- (4) Organic content (expressed as chemical oxygen demand)
- (5) Maximum total daily discharge (kilolitres)
- (6) Maximum rates of discharge (kilolitres/ hour)
- (7) Periods of maximum discharge, (e.g 7:00 to 8:00 am)
- (8) If any of the substances or their salts, specified in the table are formed on the premises, a cross must be placed in the space in which the substance appears, and, if possible, the average concentration of that substance likely to be present in an effluent must be stated.

ELEMENTS	COMPOUNDS	OTHER SUBSTANCES
Arsenic mg/l	Ammonium mg/l	Grease and or oil mg/l
Boron mg/l	Nitrate mg/l	Starch and or sugars mg/l
Cadmium mg/l	Sulphide mg/l	Synthetic detergents mg/l
Chromium mg/l	Sulphate mg/l	Tar and or tar oil mg/l
Cobalt mg/l	Others (specify) mg/l	Volatile Solvents mg/l
Copper mg/l		Others of specify mg/l
Cyanide mg/l		
Iron mg/l		
Lead mg/l		
Manganese mg/l		
Mercury mg/l		
Nickel mg/l		
Selenium mg/l		
Tungsten mg/l		
Titanium mg/l		
Zinc mg/l		
Other (specify) mg/l		

- (9) Any further information as to kind or character, chemical compositions, concentrations or other properties peculiar to the industrial effluent to be furnished on a separate sheet and attached hereto.

PART IV
CONDITIONS RELATING TO THE ACCEPTANCE OF INDUSTRIAL
EFFLUENT

1. The applicant shall attach description and a statement of the dimensions of grease and oil traps, screens, dilution and neutralizing tanks and any other provision made for the treatment of the effluent prior to discharge to the sanitation system.
2. The applicant shall submit to the municipality, if requested, plans showing the reticulation systems on his premises for water and industrial effluent.
3. The applicant shall, in addition to complying with the provisions of the municipality's Water Services By laws aimed at the protection of its employees, sewers and treatment plant from damage, comply with any direction concerned with such protection given by the engineer verbally or in writing for the purposes of ensuring the applicant's compliance with the said by-laws.
4. The applicant shall notify the municipality, as soon as possible after he becomes aware thereof, or at least 14 days before anything is done to cause material alteration in the nature or quantity of the industrial effluent specified in this application or in any of the facts stated by him therein .
5. The applicant shall, within 30 days from the date of signature of this application, procure an accurately representative sample of not less than 5 litre of the industrial effluent to be discharged into the sewer, which sample shall be free of domestic sewage, and shall submit one half thereof to the municipality for the analysis and also submit to the engineer a report on the sample made by the analyst appointed by him: Provided that in the case of a newly established industry the period specified may be extended by the municipality for a period not exceeding six months or such further extended periods as the municipality in its discretion may approve.
6. The applicant hereby declares and warrants that the information given by him in this form, or otherwise, in connection with this application is, to the best of his knowledge and belief, in all respects correct.
7. The applicant agrees that the said information, being in all respects correct, shall form the basis on which the application is granted by the municipality.

THUS DONE AT.....BY THE
APPLICANT THIS.....DAY OF.....20.....

SIGNATURE AND CAPACITY OF APPLICANT

SCHEDULE C : FORMULA FOR THE CALUCLATION OF EFFLUENT DISCHARGE CHARGES

1. The additional charge for the industrial effluent for the disposal of high strength sewage to a waste water treatment plant shall be determined in accordance with the following formula:

WHERE	T	=	EXTRAORDINARY Treatment Cost Per Consumer
	Q	=	Waste Water Volume Discharged By Consumer in Kilolitre
	+	=	Unit Treatment Cost Of Waste Water
	COD	=	Total COD of waste discharged by consumer in milligrams /litre and is inclusive of both biodegradable and non-biodegradable portion of the COD
	COD	=	Total COD of Domestic Waste Water In Milligram /Litre
	P	=	Ortho-phosphate concentration of waste water discharged by consumer in milligrams phosphorus per litre
	P	=	Ortho-phosphate concentration of domestic waste water in milligrams phosphorus per litre
	N	=	Ammonia concentration of waste water discharged by consumer in milligram of nitrogen per litre
	N	=	Concentration of domestic waste water in milligram of nitrogen per litre
	a	=	Portion of the costs directly related to COD
	b	=	Portion of the costs directly related to the removal of Phosphates
	c	=	Portion of the costs directly related to the removal of the nitrate.

DIFFERENT TERMS	VALUE
T	R0.82/kl
COD	600 mg/l
	10 mg/l
N	25mg/l
A	0.6
B	0.25
C	0.15

MUNICIPAL NOTICE 107 OF 2019**PUBLIC NOTICE****SPATIAL PLANNING AND LAND USE MANAGEMENT ACT, NO. 16 OF 2013 AND THE
UMGUNGUNDLOVU DISTRICT JOINT SPATIAL PLANNING AND LAND USE MANAGEMENT BY-
LAWS: ESTABLISHMENT OF A JOINT MUNICIPAL PLANNING TRIBUNAL.**

In terms of Section 37 of the Act and Section 14 of the By-Laws notice is hereby given that, having decided to continue the operation of a Joint Municipal Planning Tribunal (JMPT) to serve the participating local municipalities of uMngeni, Mkhambathini, uMshwathi, Mpofana, Mpendle and Richmond, the following persons have been appointed to serve on the Tribunal for a period of five years effective from the date of this notice:

Private/ Non-municipal members:

Mr TG Nkosi (Chairperson)

Mr I Lax (Vice Chairperson)

Mr ML Povall

Mr JA Forbes

Ms SG Sithole

Mr ML Mkhize

Mr S Maharaj and Ms A Ramnath (Umgeni Water)

Ms K van Heerden and Mr I Felton (Department of Economic Development, Tourism and Environment Affairs)

Municipal Officials (the appointment of municipal officials also covers for the future incumbent in the following posts):

uMngeni Local Municipality

- Mr SG Simpson - General Manager: Economic Development and Planning
- Mr S Makhaye - IDP Manager
- Mr T Mkhuthukani (Acting) - Manager: Town Planning

Mpofana Local Municipality

- Prince NFF Zulu (Acting) - Director Technical Services
- Mr SW Jobe -Town Planner

Mpendle Local Municipality

- Mr K Zulu -Town Planner

Mkhambathini

- Mr GS Mkhize - Technical Services Manager
- Mrs E Donaldson - Manager: Development and Planning

uMshwathi Local Municipality

- Ms Zinziswa Shandu -Manager: Development Planning
- Mr Sbahle Ngubane - Planning Assistant

Richmond Local Municipality

- Mr MJ Sithole - Manager: Planning and Development
- Planning Officer (vacant)

uMgungundlovu District Municipality

- Mandisa Khomo – Manager: Development Planning
- Nokulunga Nxumalo : Senior Environmental Specialist
- Mr B. Mbambo - Executive Manager: Technical Services
- Manager: Infrastructure Planning and Development (vacant)

The JMPT will consider applications for municipal planning approval, including pending applications, which are submitted to the JMPT from the date of this Notice. It must be noted that applications for municipal planning approval must continue to be lodged at the municipality in whose area the proposed development site is located. A copy of the Agreement giving effect to the establishment of the JMPT can be obtained from the offices of the participating municipalities.

DR. RB NGCOBO

MUNICIPAL MANAGER

MUNICIPAL NOTICE 108 OF 2019



MUNICIPAL PROPERTY
RATES POLICY

2019/2020

TABLE OF CONTENTS

1	PART ONE: PREAMBLE	3
2	PART TWO: DEFINITIONS.....	4
3	PART THREE: THE PURPOSE OF THE POLICY	19
4	PART FOUR: FUNDAMENTAL PRINCIPLES OF THIS POLICY	19
5	PART FIVE: IMPLEMENTATION OF THIS POLICY AND EFFECTIVE DATE	20
6	PART SIX: EQUITABLE TREATMENT OF RATEPAYERS.....	21
7	PART SEVEN: DISCRETIONARY DECISIONS ADOPTED BY THE MUNICIPALITY WITH RESPECT TO LEVYING PROPERTY RATES.....	21
8	PART EIGHT: CATEGORIES OF PROPERTIES FOR DIFFERENTIAL RATING PURPOSES.....	22
9	PART NINE: RELIEF MEASURES FOR RATEPAYERS	24
10	PART TEN: RELIEF MEASURES FOR OWNER CATEGORIES AND PROPERTY USE CATEGORIES.....	26
11	PART ELEVEN : COMMUNITY PARTICIPATION	34
12	PART TWELVE : RECOVERY OF RATES.....	35
13	PART THIRTEEN : CONSOLIDATION AND APPORTIONMENT OF PAYMENTS.....	36
14	PART FOURTEEN : DEFERMENT OF RATES.....	36
15	PART FIFTEEN : IMPERMISSIBLE RATES IN TERMS OF SECTION 17 OF THE ACT.....	36
16	PART SIXTEEN : CONSTITUTIONALLY IMPERMISSIBLE RATES	37
17	PART SEVENTEEN : NEWLY RATED PROPERTY	37

1 PART ONE: PREAMBLE**Whereas:**

- 1.1 Section 229 of the Constitution of the Republic of South Africa (Act 108 of 1996) provides that a municipality may impose rates on property;
- 1.2 The Local Government: Municipal Property Rates Act (Act 6 of 2004) regulates the power of a municipality to impose rates on property;
- 1.3 In terms of the Municipal Property Rates Act a municipality:
 - 1.3.1 may levy a rate on property in its area; and
 - 1.3.2 must exercise its power to levy a rate on property, subject to:
 - (a) section 229 and any other applicable provisions of the Constitution;
 - (b) the provisions of the Municipal Property Rates Act; and
 - (c) its rates policy;
- 1.4 The Mpofana Municipal Council has resolved to levy rates on the market value of all rateable properties within its area of jurisdiction;
- 1.5 The municipality must, with regard to section 3 of the Municipal Property Rates Act, adopt a rates policy consistent with the provisions of the said Act on the levying of rates in the municipality;
- 1.6 In terms of section 4 of the Local Government: Municipal Systems Act (Act 32 of 2000), the municipality has the right to finance the affairs of the municipality by imposing, inter-alia, rates on property; and
- 1.7 In terms of section 62 of the Local Government: Municipal Finance Management Act (Act 56 of 2003), the Municipal Manager must ensure that the municipality has and implements a rates policy.

1.1.1 PART TWO: DEFINITIONS

All words and phrases in this policy shall have the same meaning and interpretation as assigned in terms of the Local Government: Municipal Property Rates Act, Act 6 of 2004, and unless the context indicates otherwise:-

Act	Means the Local Government: Municipal Property Rates Act (Act 6 of 2004).
Agent	In relation to the owner of a property, means a person appointed by the owner of the property: <ul style="list-style-type: none"> (a) to receive rental or other payments in respect of the property on behalf of the owner; or (b) to make payments in respect of the property on behalf of the owner.
Agricultural property	Property that is used primarily for agricultural purposes but, without derogating from section 9 of the Act, excludes any portion thereof that is used commercially for the hospitality of guests, and excludes the trading in or hunting of game.
Agricultural purpose	In relation to the use of a property, excludes the use of a property for the purpose of ecotourism or for the trading in or hunting of game.
Annually	Means once every financial year.
Appeal board	Means a valuation appeal board established in terms of section 56 of the Act.
Assistant municipal valuer	Means a person designated as an assistant municipal valuer in terms of section 35(1) of the Act.
Back-packer lodge	Means a commercial accommodation establishment where beds are available to guests in communal rooms.
Bed and Breakfast	Means a commercial accommodation establishment with less than or equal to 4 bedrooms available to guests.

Business or Commercial property

Means –

- (a) Property used for the activity of buying, selling or trading in commodities or services and includes any office or other accommodation on the same property, the use of which is incidental to such activity;
- (b) Property on which the administration of the business of private or public entities takes place;
- (c) property used for the provision of commercial accommodation;
- (d) property used for education purposes;
- (e) Property used by the State or any organ of State; or
- (f) Property excluded from any other category of property.

Category

- (a) In relation to property, means a category of property determined in terms of section 8 of the Act; and
- (b) In relation to owner of property, means a category of owner determined in terms of section 15(2) of the Act and this Property Rates policy.

Child Headed Household
(Category of Owner of Property)

Means a household recognized as such in terms of section 137 of the Children's Amendment Act, 41 of 2007.

Commercial accommodation

Means lodging or board and lodging, together with domestic goods and services, in any house, flat, apartment, room, hotel, motel, Inn, guesthouse, Bed & Breakfast, boarding house, residential establishment, holiday accommodation, student accommodation, unit, chalet, tent, caravan, camping site or similar establishment which is regularly or systematically supplied but excludes a dwelling supplied in terms of an agreement for letting and hiring thereof.

Communal property

Means a separately registered property, where the property is predominately used for Rural Residential purposes.

A communal property may also be used for more than one purpose including agricultural property, public service purpose, state trust land, commercial, industrial, residential, and other non-residential property, etc and categorised as multiple purposes in terms of 8 (2) (i) which, in the case of a property used for multiple purposes, the

	use will be assigned to the applicable category of property, the associated value apportioned and rates determined accordingly, as contemplated in section 9 (2) of the Act.
	A Communal property's land extent can vary and be adjusted according to the apportioned category and associated land extents as determined from time to time by the municipal valuer.
Constitution	A body of fundamental principles or established precedents according to which our State is governed and as embodied and promulgated per Act 108 of 1996.
Data-collector	Means a person designated as a data-collector in terms of section 36 of the Act.
Date of valuation	Means the date determined by a municipality in terms of section 31(1) of the Act.
Day	Means when any number of days are prescribed for the performance of any act, those days must be reckoned by excluding the first and last day, unless the last day falls on a Saturday, Sunday or any public holiday, in which case the number of days must be reckoned by excluding the first day and also any such Saturday, Sunday or public holiday.
Disabled (Category of Owner of Property)	Means a person who qualifies to receive relief in terms of the Social Services Act, 1992 (Act No. 59 of 1992) or has been certified as disabled by a medical practitioner and qualifies in terms of the income threshold as defined in the Council's Customer Care Policy or Indigent Policy.
Disaster (Deals with the treatment of the Category of Owner of Property)	Means a disaster within the meaning of the Disaster Management Act (Act 57 of 2002) or any other serious adverse social or economic condition as adopted by a Council resolution from time to time.
Disaster area (Deals with the treatment of the Category of Owner of Property)	Means owners of property situated within an area affected by: <ul style="list-style-type: none"> (a) a disaster within the meaning of the Disaster Management Act 57 of 2002;

- (b) any other serious adverse social or economic conditions;

District Municipality

Means a municipality that has municipal executive and legislative authority in an area that includes more than one municipality, and which is described in section 155 (1) of the Constitution as a category C municipality.

Dominant use

Means a property used for more than one purpose subject to section 9 (1) (b) of the Act and refers to the primary and predominant use of the property when viewed overall. This means that the category of property for rating will be based on the predominant use with a single value, a single category of property and a single “rate” applied for rating.

(a) The dominant use approach will be applied to developed property located within the area of an approved town planning scheme granted in terms of any planning law;

(b) The calculation of the dominant use is the highest percentage use of all actual uses determined by using the gross building area;

(c) The dominant use category of property as calculated in (b) above will then be applied for the levying of rates.

(d) The dominant use approach may not be used for –

(i) Communal property used for multiple purposes, or

(ii) For property used for multiple purposes where there is a large surplus land holding and the dominant use cannot be calculated on gross building area, or

(iii) For property where there are rateable and non-rateable portions (partial exemptions),

The alternative “apportionment” approach as contemplated under s9 (2) must then be used for properties used for multiple purposes.

Effective date

(a) In relation to a valuation roll, means the date on which the valuation roll takes effect in terms of section 32(1) of the Act; or

(b) In relation to a supplementary valuation roll, means the date on which a supplementary valuation roll takes effect in terms of section 78(2)(b) of the Act.

Equitable treatment of ratepayers	Means the fair, just and impartial treatment of all ratepayers.
Exclusion	In relation to a municipality's rating power, means a restriction of that power as provided for in section 17 of the Act.
Exemption	In relation to the payment of a rate, means an exemption granted by a municipality in terms of section 15 of the Act.
Financial year	Means the period starting from 1 July in a year to 30 June the next year.
Guest House	Means a commercial accommodation establishment with between 5 and 10 bedrooms available to guests.
Income Tax Act	Means the Income Tax Act, 1962 (Act No. 58 of 1962).
Indigent owner (Category of Owner of Property)	Means an owner of a property earning less than a gross income as determined by the municipality in its Indigent Policy.
Industrial Property	<p>Means property used for a branch of trade or manufacturing, production, assembly or processing of finished or partially finished products from raw material or fabricated parts in respect of which capital and labour are involved, and includes:-</p> <p>(a) The production of raw products on the property;</p> <p>(b) The storage and warehousing of products; and</p> <p>(c) Any office or other accommodation on the same property the use of which is incidental to such activity.</p>
Land reform beneficiary (Category of owner of property)	<p>In relation to a property read with section 17 (1) (g) of the Act, means a person who:</p> <p>(a) acquired the property through -</p> <p style="padding-left: 40px;">(i) the Provision of Land and Assistance Act, 1993 (Act No. 126 of 1993); or</p> <p style="padding-left: 40px;">(ii) the Restitution of Land Rights Act, 1994 (Act No. 22 of 1944);</p> <p>(b) holds the property subject to the Communal Property</p>

	Associations Act, 1996 (Act No. 28 of 1996); or
	(c) holds or acquires the property in terms of such other land tenure reform legislation as may pursuant to section 25(6) and (7) of the Constitution be enacted after the Act has taken effect.
Land tenure right	A land tenure right as defined in section 1 of the Upgrading of Land Tenure Rights Act, 1991 (Act No. 112 of 1991)
Legal entity	In law an entity is something which is capable of bearing legal rights and obligations, has a distinct separate existence.
Local community	<p>In relation to a municipality:</p> <p>(a) means that body of persons comprising:</p> <ul style="list-style-type: none"> (i) the residents of the municipality; (ii) the ratepayers of the municipality; (iii) any civic organisations and non-governmental, private sector or labour organisations or bodies which are involved in local affairs within the municipality; and (iv) visitors and other people residing outside the municipality who, because of their presence in the municipality, make use of services or facilities provided by the municipality. <p>(b) includes, more specifically, the poor and other disadvantaged sections of such body of persons.</p>
Local municipality	Means a municipality that shares municipal executive and legislative authority in its area with a district municipality within whose area it falls, and which is described in section 155(1) of the Constitution as a category B municipality.
Market value	In relation to a property, means the value of the property determined in accordance with section 46 of the Act.
MEC for Local Government	Means the member of the Executive Council of a province who is responsible for local government in that province.

Mining property	A property used for mining operations as defined in the Mineral and Petroleum Resources Development Act, 2002 (Act No 28 of 2002);
Minister	Means the cabinet member responsible for local government.
Municipal Council or Council	Means the Municipal Council of Mpofana Municipality.
Municipal Finance Management Act	Means the Local Government: Municipal Finance Management Act 2003 (Act No. 56 of 2003).
Municipal Manager	Means a person appointed in terms of section 82 of the Municipal Structures Act.
Municipal owned property	Means property owned by the municipality.
Municipal leases	Means property owned by the municipality and leased to another party. The municipality reserves the right to recover municipal rates against all properties registered in the name of the municipality over which a portion or all of its property is leased either through an existing lease agreement where rates are exclusive or through the provisions of the Act. Rates payable will be based on the rates category and market value as contained in the Valuation Roll.
Municipal Structures Act	Means the Local Government: Municipal Structures Act, 1988 (Act No. 117 of 1998).
Municipal valuation	Means a valuation of a rateable property within the municipal area by the Municipal Valuer in terms of the Act.
Municipal Valuer	Means a person designated as a Municipal Valuer in terms of section 33(1) of the Act.
National Building Regulations (NBR)	Means the National Building Regulations and standards Act No. 103 of 1977, as amended.
Occupier	In relation to a property, means a person who occupies the property, whether or not that person has a right to occupy the property.
Office Bearer	In relation to places of public worship, means the primary person who officiates at services at the place of worship;

Official residence

In relation to places of public worship –

- (a) a portion of the property used for residential purposes; or
- (b) one residential property, if the residential property is not located on the same property as the place of worship,

Registered in the name of a religious community or registered in the name of a trust established for the sole benefit of a religious community and used as a place of residence for the office bearer;

Organ of state

Means an organ of state as defined in section 239 of the Constitution.

- (a) any department of state or administration in the national, provincial or local sphere of government; or
- (b) any other functionary or institution—
 - (i) exercising a power or performing a function in terms of the Constitution or a provincial constitution; or
 - (ii) exercising a public power or performing a public function in terms of any legislation, but does not include a court or a judicial officer;

Owner

- (a) In relation to a property referred to in paragraph (a) of the definition of property, means a person in whose name ownership of the property is registered;
- (b) In relation to a right referred to in paragraph (b) of the definition of *property*, means a person in whose name the right is registered;

(bA) in relation to a time sharing interest contemplated in the Property Time-sharing Control Act, 1983 (Act No. 75 of 1983), means the management association contemplated in the regulations made in terms of section 12 of the Property Time-sharing Control Act, 1983, and published in Government Notice R327 of 24 February 1984;

(bB) in relation to a share in a share block company, the share block company as defined in the Share Blocks Control Act, 1980 (Act No. 59 of 1980);

(bC) in relation to buildings, other immovable structures and infrastructure referred to in section 17(1)(f) of the Act, means the

holder of the mining right or the mining permit,

- (c) In relation to a land tenure right referred to in paragraph (c) of the definition of property, means a person in whose name the right is registered or to whom it was granted in terms of legislation; or
- d) In relation to public service infrastructure referred to in paragraph (d) of the definition of property, means the organ of state which owns or controls that public service infrastructure as envisaged in the definition of “publicly controlled”;

provided that a person mentioned below may for the purposes of the Act be regarded by a municipality as the owner of a property in the following cases:

- (i) a trustee, in the case of a property in a trust excluding state trust land;
- (ii) an executor or administrator, in the case of a property in a deceased estate;
- (iii) a trustee or liquidator, in the case of a property in an insolvent estate or in liquidation;
- (iv) a judicial manager, in the case of a property in the estate of a person under judicial management;
- (v) a curator, in the case of a property in the estate of a person under curatorship;
- (vi) a person in whose name a usufruct or other personal servitude is registered, in the case of a property that is subject to a usufruct or other personal servitude;
- (vii) a lessee, in the case of property that is registered in the name of the municipality and is leased by it; or
- (vii) a lessee, in the case of property to which a land tenure right applies and which is leased by the holder of such right; or;
- (viii) a buyer, in the case of a property that was sold by a municipality and of which possession was given to the buyer pending registration of ownership in the name of the buyer.

Pensioner
(Category of Owner of Property)

Means a person that :

- (a) must be 60 years of age;
- (b) who is the sole owner of the property, or owner jointly with his/her spouse;
- (c) does not own another property within the municipality;
- (d) *Insert additional criteria as required by the Municipality*

Permitted use	<p>In relation to a property, means the limited purposes for which the property may be used in terms of -</p> <p>(a) Any restrictions imposed by:</p> <ul style="list-style-type: none">(i) a condition of title;(ii) a provision of a town planning or land use scheme; or(iii) any legislation applicable to any specific property or properties; or <p>(c) Any alleviation of any such restrictions.</p>
Places of public worship	<p>Means property used primarily for the purposes of congregation, excluding a structure that is primarily used for educational instruction in which secular or religious education is the primary instructive medium:</p> <p>Provided that the property is—</p> <ul style="list-style-type: none">(a) registered in the name of the religious community;(b) registered in the name of a trust established for the sole benefit of a religious community; or(c) subject to a land tenure right;
Prescribe	<p>Means prescribe by regulation in terms of section 83 of the Act.</p>
Property	<p>Means:</p> <ul style="list-style-type: none">(a) immovable property registered in the name of a person, including, in the case of a sectional title scheme, a sectional title unit registered in the name of a person/legal entity;(b) a right registered against immovable property in the name of a person/legal entity, excluding a mortgage bond registered against the property;(c) a land tenure right registered in the name of a person/legal entity or granted to a person/legal entity in terms of legislation; or(d) public service infrastructure.

Property register	Means a register of properties referred to in section 23 of the Act.
Protected area	<p>Means those parts of a special nature reserve, national park or nature reserve within the meaning of the Protected Areas Act, or of a national botanical garden within the meaning of the National Environmental Management: Biodiversity Act, 2004 which are not developed or used for commercial, business, residential or agricultural purposes.</p> <p>Means an area that is or has to be listed in the register referred to in section 10 of the Protected Areas Act;</p>
Protected Areas Act	Means the National Environmental Management: Protected Areas Act, 2003.
Public Benefit Organization	Means a property where the dominant activity is listed in item 1 (welfare and humanitarian), item 2 (health care) and item 4 (education and development) of Part 1 of the Ninth Schedule to the Income Tax Act.
Publicly controlled	<p>Means owned by or otherwise under the control of an organ of state, including:</p> <ul style="list-style-type: none"> (a) a public entity listed in the Public Finance Management Act, 1999 (Act No.1 of 1999); (b) a municipality; or (c) a municipal entity as defined in the Municipal Systems Act.
Public service infrastructure	<p>Means publicly controlled infrastructure of the following kinds:</p> <ul style="list-style-type: none"> (a) national, provincial or other public roads on which goods , services or labour move across a municipal boundary; (b) water or sewer pipes, ducts or other conduits, dams, water supply reservoirs, water treatment plants or water pumps forming part of a water or sewer scheme serving the public; (c) power stations, power substations or power lines forming part of an electricity scheme serving the public; (d) gas or liquid fuel plants or refineries or pipelines for gas or

liquid fuels, forming part of a scheme for transporting such fuels;

- (e) railway lines forming part of a national railway system;
- (f) communication towers, masts, exchanges or lines forming part of a communication system serving the public;
- (g) runways, aprons and the air traffic control unit at national or provincial airports, including the vacant land known as the obstacle free zone surrounding these, which must be vacant for air navigation purposes;
- (h) breakwaters, sea walls, channels, basins, quay walls, jetties, roads, railway or infrastructure used for the provision of water, lights, power, sewerage or similar services of ports, or navigational aids comprising lighthouses, radio navigational aids, buoys, beacons or any other device or system used to assist the safe and efficient navigation of vessels;
- (i) any other publicly controlled infrastructure as may be prescribed; or
- (j) a right registered against immovable property in connection with infrastructure mentioned in paragraphs (a) to (i).

In relation to the use of a property, means property owned and used by an organ of state as—

- (a) hospitals or clinics;
 - (b) schools, pre-schools, early childhood development centres or further education and training colleges;
 - (c) national and provincial libraries and archives;
 - (d) police stations;
 - (e) correctional facilities; or
 - (f) courts of law,
- but excludes property contemplated in the definition of ‘public service infrastructure’;

Public Service Purposes

Rate

Means a municipal rate on property envisaged in section 229(1)(a) of the Constitution.

Rateable property

Means a property on which a municipality may in terms of section 2 of the Act levy a rate, excluding property fully excluded from the

	levying of rates in terms of section 17 of the Act.
Ratio	In relation to section 19 of the Act, means the relationship between the cent amount in the Rand applicable to residential properties and different categories of non-residential properties: <i>Provided that the two relevant cent amounts in the Rand are inclusive of any relief measures that amount to rebates of a general application to all properties within a property category;</i>
Rebate	In relation to a rate payable on a property, means a discount granted in terms of section 15 of the Act on the amount of the rate payable on the property.
Reduction	In relation to a rate payable on a property, means the lowering in terms of section 15 of the Act of the amount for which the property was valued and the rating of the property at that lower amount.
Register	<p>(a) means to record in a register in terms of –</p> <ul style="list-style-type: none"> (i) the Deeds Registries Act, 1937 (Act No. 47 of 1937); or (ii) the Mining Titles Registration Act, 1967 (Act No. 16 of 1967); and <p>(b) includes any other formal act in terms of any other legislation to record :</p> <ul style="list-style-type: none"> (i) a right to use land for or in connection with mining purposes; or (ii) a land tenure right.
Residential property	<p>Means a dwelling, in any building, premises, structure, or any other place, or any part thereof, used <i>predominantly</i> as a place of residence or abode of any natural person excluding a dwelling where the premises are used <i>predominantly</i> for any purpose other than residential, or where it is used in the supply of commercial accommodation.</p> <p>A property included in a valuation roll in terms of section 48(2)(b) of the Act in respect of which the primary use or permitted use is for residential purposes without derogating from section 9 of the Act;</p>

Sectional Titles Act	Means the Sectional Titles Act, 1986 (Act No. 95 of 1986).
Sectional title scheme	Means a scheme defined in section 1 of the Sectional Titles Act.
Sectional title unit	Means a unit defined in section 1 of the Sectional Titles Act.
Specialised properties	<p>Means property including national monuments, schools (both state and private), crèches, cemeteries/crematorium, prisons, law courts, libraries, military bases, police stations, sports clubs including stadiums, public open spaces including parks, and vacant land associated with these uses.</p> <p>Other non-market property uses may be assigned to this category by the Municipal Valuer.</p>
State trust land	<p>Means land owned by the State:</p> <ul style="list-style-type: none"> (a) in trust for persons communally inhabiting the land in terms of a traditional system of land tenure; (b) over which land tenure rights were registered or granted; or (c) which is earmarked for disposal in terms of the Restitution of Land Rights Act, 1994 (Act No. 22 of 1994).
Threshold Value	Means, with reference to impermissible rates and Section (17) (1) (h) of the Act, a municipality may not levy a rate on the first R15, 000 of the market value of a property with a category residential and a Municipal Council may increase this value to a higher market value in terms its annual budget and policy review, which is referred to as the threshold value.
Vacant Land	<p>Means any unimproved vacant land, which is not agricultural property. Any vacant land outside the area of a scheme for which no development rights have been granted in terms of any planning law must be considered as agricultural property and valued accordingly.</p> <p>The value of vacant land must reflect:</p> <ul style="list-style-type: none"> (a) the highest and best use permitted by the scheme, including any consent granted in terms thereof, if the land is situated in the area of a scheme; or

(b) the highest and best use permitted in terms of a development approval, if the land does not form part of the area of a scheme, but development rights have been granted in respect of the land.

**Unauthorised immovable improvement /
development**

Means any use of a property which is inconsistent with or in contravention with the permitted use of the property or any immovable improvement / development or building erected without approval of the municipality in terms of the National Building Regulations and building standards Act No. 103 of 1977 as amended and other related legislation.

2 PART THREE: THE PURPOSE OF THE POLICY

3. The purpose of this policy is to:

- 3.1** Comply with the provisions of the Act, specifically with section 3 thereof;
- 3.2** Give effect to the principles outlined hereunder;
- 3.3** Ensure the equitable treatment of persons liable for rates;
- 3.4** Determine the basis for valuation and to prescribe procedures for the implementation of the Act;
- 3.5** Determine criteria for different property use categories to apply differential rates;
- 3.6** Determine or provide criteria for the determination of categories of owners of properties;
- 3.7** Determine criteria to be applied for granting relief in the form of exemptions, rebates and reductions to categories of properties and categories of owners;
- 3.8** Determine measures to promote local economic and social development; and
- 3.9** Identify which categories of properties the municipality has elected not to rate as provided for in section 7 of the Act.

3 PART FOUR: FUNDAMENTAL PRINCIPLES OF THIS POLICY

The principles of the Act are to regulate the power of a municipality to impose rates on property; to exclude certain properties from rating in the national interest; to make provision for municipalities to implement a transparent and fair valuation method of properties; to make provision for an objection and appeal process.

The principles of the policy are to ensure that:

- 4.1** The power of the municipality to impose rates on property within its area will not be exercised in a way that materially and unreasonably prejudices national economic policies, economic activities or the national mobility of goods, services, capital or labour as prescribed in terms of section 229 of the Constitution;
- 4.2** All ratepayers will be treated equitably;
- 4.3** Property rates will be assessed on the market value of all rateable properties within the jurisdiction of the municipality;
- 4.4** Property rates will not be used to subsidize trading and economic services;

- 4.5 The property rates policy will take into account relief measures to address the social and economic needs of the community;
- 4.6 This policy will be developed in consultation with the community and in compliance with a process of community participation in terms of Chapter 4 of the Municipal Systems Act.

4 PART FIVE: IMPLEMENTATION OF THIS POLICY AND EFFECTIVE DATE

Policy –

- 5.1 This policy takes effect from 01 July 2019, being the effective date of valuation roll prepared by the municipality in terms of the Act, and must accompany the municipality's budget for the financial year.
- 5.2 The rates policy must be reviewed annually, and if necessary amended by the Council. Such amendments must be effected in conjunction with the municipality's annual budget in terms of sections 22 and 23 of the Municipal Finance Management Act.
- 5.3 The municipality must adopt a set of Property by-laws to give effect to the implementation of its rates policy and such by-laws must be read in conjunction with this policy.
- 5.4 The adopted Property Rates by-laws must also be reviewed annually, and if necessary be amended by the Council, in conjunction and in accordance with the rates policy.

Methods and frequency of payment of rates –

- 5.5 The Municipality shall recover rates on a monthly basis, together with any supplementary rates.
- 5.6 The Municipality may recover a rate annually, on application, from owners with fifty (50) or more property rates accounts.
 - 5.6.1 Such application to reach the Municipality on or before 30th April of each year.
 - 5.6.2 Such annual amount to be paid by 31st October of each year.
- 5.7 The Municipality may recover a rate annually for National, Provincial Government and Ingonyama Trust owned property.
- 5.8 The payment of rates shall not be affected by reason of objections, an appeal or non-compliance with the rates policy.
- 5.9 The Municipality may publish a number of Supplementary Valuation Rolls during the year, in accordance with Section 78 of the MPRA. The rates, as adjusted by the Supplementary Valuation Roll, will be levied accordingly.

5 PART SIX: EQUITABLE TREATMENT OF RATEPAYERS

- 6.1** The municipality is committed to treating all ratepayers on an equitable basis. The circumstances of each category of owner or category of property will be considered in a fair manner and within the limitations set out in the Act. The municipality must adopt measures to ensure equitable and fair treatment of ratepayers.
- 6.2** Any differentiation in the levying of rates must not constitute unfair discrimination.

6 PART SEVEN: DISCRETIONARY DECISIONS ADOPTED BY THE MUNICIPALITY WITH RESPECT TO LEVYING PROPERTY RATES

It is recorded that the Council has adopted the following resolutions on _____
(reference _____):

- 7.1** To levy rates on all rateable property in its area of jurisdiction;
- 7.2** To determine the date of implementation as being 1 July 2019
- 7.3** To determine the date of general valuation as being 1 July 2019;
- 7.4** To levy different cents in the rand for different categories of property;
- 7.5** That the categories of properties for the purpose of differential rating are those specified in this policy document;
- 7.6** In terms of section 23 of the Act, a municipality must draw up and maintain a register in respect of properties situated within that municipality, consisting of part A the valuation roll and part B the relief measures permitted in terms of rates policy.
- 7.7** The municipality shall in conjunction with the appointed municipal valuer identify and recognise property based on information from the Deeds Registry Office, legal registers of property / property rights or any other information readily available to it.
- 7.8** That in determining whether a property forms part of a particular category, the **actual use** of the property will be the determining factor and any change in actual use of a property will result in a change of category;
- 7.9** That for vacant land the permitted use shall be applied. At the Municipalities discretion
- 7.10** That a property used for multiple purposes as contemplated in section 9 of the Act and as defined in this policy, **must**, for rates purposes, be assigned to a category determined by the

municipality for properties used for either -

7.10.1 a purpose corresponding with the dominant use of the property, in terms of section 9 (1) (b) **or**

7.10.2 multiple purposes in terms of sections 9 (1) (c), 8 (2) (i) and 9 (2) of the Act;

7.11 In terms of section 46 (2) of the Act under “valuation criteria” the municipal valuer is entitled to identify and value any unauthorised immovable improvement and any unauthorised use as if it were lawful.

7.12 In terms of rates policy any unauthorised immovable improvement and any unauthorised use over a property used for multiple uses may be valued by apportionment and rates levied against the underlying registered owner as recorded in the Deeds registry office.

7.13 To determine a market related value for public service infrastructure in accordance with generally recognised valuation practices, methods and standards;

7.14 In terms of section 7 (2) (a) (i) of the Act to exclude municipal owned property from being rated, except where leased to a third party;

7.15 That special rating areas, as envisaged in terms of Section 22 of the Act may be established on application, compliance and by resolution of the council;

7.16 The determination of the category of property to be assigned to a property is the responsibility of the designated municipal valuer.

7 PART EIGHT: CATEGORIES OF PROPERTIES FOR DIFFERENTIAL RATING PURPOSES

8.1 Section 8 of the Act provides that a municipality may, subject to section 19 of the Act and in terms of criteria set out in its rates policy, levy different rates for different specified categories of rateable property, determined in sub-section (2) and (3), which must be determined according to the-

- (a) use of property;
- (b) permitted use of the property; or
- (c) a combination of (a) and (b).

8.2 The designated Municipal Valuer of a municipality is responsible for determining the category of property in terms of its adopted rates policy.

8.3 For the purposes of section 8 of the Act read with section 9, the following categories of rateable property have been determined, being –

- 8.3.1** Residential properties;
- 8.3.2** Industrial properties;
- 8.3.3** Business, commercial properties;
- 8.3.4** Agricultural properties ;
- 8.3.5** Properties owned by an organ of state and used for Public Service Purposes (PSP);
- 8.3.6** Public service infrastructure;
- 8.3.7** Public Benefit Organisation Property
- 8.3.8** Properties used for multiple purpose, subject to section 9; or
- 8.3.9** Any other category of property as may be determined by the Minister, with the concurrence of the Minister of Finance , by notice in the *Gazette*.
- 8.3.10** Protected areas;
- 8.3.11** Places of public worship;
- 8.3.12** Specialised properties;
- 8.3.13** Communal Property;
- 8.3.14** Vacant land;
- 8.3.15** Unauthorised development;
- 8.4** The council may approve further categories of property if required including vacant land: Provided that, with the exception of vacant land , the determination of such property categories does not circumvent the categories of rateable property that must be determined in terms of subsection(2).
- 8.5** Where a municipality can, on good cause, show that there is a need to sub-categorise the property categories listed in subsection (2), a municipality must apply to the Minister in writing for authorization to create one or more of such sub-categories.
 - 8.5.1** Such application -
 - 8.5.1.1** must be accompanied by a motivation for such sub-categorisation;
 - 8.5.1.2** demonstrate that such sub-categorisation is not contravention of section 19 of the Act and
 - 8.5.1.3** reach the Minister at least 15 months before the start of the municipal year in which the municipality envisages levying a rate on such sub-categorised property.
- 8.6** It is recorded that in terms of section 19 (1) of the Act, a municipality may not levy:
 - 8.6.1** (a) different rates on residential properties, except as provided for in sections 11(2) and 21 and 89 of the Act;

- 8.6.2** (b) a rate on a category of non-residential properties that exceeds a prescribed ratio to the rate on residential properties determined in terms of section 11(1)(a) of the Act, provided that different rates may be set in respect of different categories of non-residential properties;
- 8.6.3** (c) rates which unreasonably discriminate between categories of non-residential properties; or
- 8.6.4** additional rates except in special rating areas as provided for in section 22 of the Act.
- 8.6.5** In terms of section 19 (2) of the Act and the rates policy, the ratio referred to in section 19.1.b are the prescribed ratios gazetted and any directives issued by the Minister of Finance and/or the National Department of Cooperative Governance.
- 8.7** Differential rating among the above determined categories of properties will be undertaken by way of setting different cent amounts in the rand for each property category within the municipal budgetary processes.
- 8.8** The criteria for weighting the categories determined above, for the purpose of determining rate randages for each category, must take account of the following :
- 8.8.1** The perceived affordability factor for the different categories of property;
- 8.8.2** The strategic importance of a category of property with reference to the aims and objectives of the Council and the Government of the Republic as a whole (such as social, economic and developmental issues).
- 8.8.3** Prescribed ratios
- 8.9** Where a property is abandoned, developed or used in contravention of the Municipality's bylaws and regulations, the Municipality shall change its category to the Unauthorised Development Use category, notwithstanding any other remedies available via any other Act, Bylaw or Regulation.

8 PART NINE: RELIEF MEASURES FOR RATEPAYERS

- 9.1** The municipality has considered the need and desire to grant relief to specific categories of owners of properties and owners of specific categories of properties with a view to providing appropriate measures to alleviate the rates burden on them. The Municipality therefore grants Exemptions, Rebates and Reductions, on categories of owners, based on local conditions and circumstances. No category of owner shall qualify for multiple rebates.
- 9.2** The municipality will not grant relief in respect of the payment of rates other than by way of an exemption, rebate or reduction provided for in this policy and granted in terms of section 15 of the Act to:
- 9.2.1** A specified category of property; or
- 9.2.2** A specified category of owner of property as provided for hereunder.

9.3 The municipality will not grant relief to the owners of property on an *ad hoc* or individual basis. For the purposes of rates policy the Municipality has determined the following **categories of owners (of property)** with criteria for relief measures included under Part 10 –

- a) **Indigent Owners**
- b) **Pensioner Owner**
- c) **Disable Owner**
- d) **Land Reform Beneficiary**
- e) **Child Headed Households**
- f) **Property owned by public benefit organisations**
- g) **Owners of properties affected by a disaster or other serious adverse social or economic conditions**
- h) **Owners of Nature Reserves / Conservation Areas**
- i) **Developers**

The council may approve further categories of owners as required.

9 PART TEN: RELIEF MEASURES FOR OWNER CATEGORIES AND PROPERTY USE CATEGORIES.

The municipality has identified the following use categories of properties and the requisite criteria for the purposes of granting exemptions, rebates or reductions to the owners of these categories of property in terms of section 15 of the Act:

The municipality has identified the following categories of owners of properties and the requisite criteria for the purposes of granting exemptions, rebates or reductions in terms of section 15 of the Act:

10.1 Indigent Owners		
10.1.1 Criteria	In order to qualify as an indigent owner, the owner must:	
	(a)	Be the sole owner of the property or own the property jointly with his/her spouse;
	(b)	Live permanently on the property;
	(c)	Not own any other property within Mpofana Municipality;
	(d)	Have an income threshold as defined in the Indigent Policy and be listed in the Indigent Register;
	(e)	Make application annually on the prescribed form and within the prescribed period and submit a valid RSA bar coded ID
10.1.2 Relief Granted	Percentage Rebate or reduction on the market value of the property : 50 %	A rebate or reduction may be applied at the Council's discretion, dependent on budgetary affordability factors.

10.2 Pensioner Owners		
10.2.1 – Criteria	In order to qualify as a pensioner owner, the owner must:	
	(a)	Be at least 60 years of age;
	(b)	For a residential category of property be the sole owner of the property or own the property jointly with his/her spouse;
	(c)	Not be granted more than one pensioner rebate at a time;
	(d)	Live permanently on the property;
	(e)	Make application annually on the prescribed form and within the prescribed period and submit a valid RSA bar coded ID.
10.2.2 – Relief Granted	Percentage Rebate or reduction on the market value of the property: 35 %	A rebate or reduction may be applied at the Council's discretion, dependent on budgetary affordability factors.

10.3 Disabled Owners		
10.3.1 – Criteria	In order to qualify as a disabled person, the owner must:	
	(a)	Be the sole owner of the property or own the property jointly with his/her spouse;
	(b)	Live permanently on the property;
	(c)	May not own any other property within the Mpofana municipality;
	(d)	Have an income threshold as defined in the Council's Customer Care Policy;
	(e)	Make application annually on the prescribed form and within the prescribed period and submit a valid RSA bar coded ID.
10.3.2 – Relief Granted	Percentage Rebate or reduction on the market value of the property 50 %	A rebate or reduction may be applied at the Council's discretion, dependent on budgetary affordability factors.

10.4 Child-Headed Households		
10.4.1 Criteria	A household may be recognized as a child-headed household if it is deemed to fit the definition as contained at the beginning of this policy, and the owner must -	
	(a)	Live permanently on the property;
	(b)	May not own any other property within the Mpofana Municipality;
	(c)	Make application annually on the prescribed form and within the prescribed period and submit a valid RSA bar coded ID.
10.4.2 Relief Granted	Percentage Rebate or reduction on the market value of the property: 100 %	A rebate or reduction may be applied at the Council's discretion, dependent on budgetary affordability factors.

10.5 Properties Owned by Public Benefit Organisations (PBO)		
10.5.1 Criteria	In order to qualify owners shall be registered as a Public Benefit Activities as listed in Part 1 of the 9 th Schedule to the Income Tax Act and must -	
	(a)	Make application in writing annually in the prescribed format;
	(b)	Provide proof of ownership of the property and registration as a Public Benefit Organisation in terms of the Income Tax Act conducting one or more of the following specified public benefit activities listed in Part 1 of the 9 th Schedule: <ul style="list-style-type: none"> • welfare and humanitarian; or • health care; or

		<ul style="list-style-type: none"> • education.
	(c)	Owners of property meeting the criteria shall pay the PBO category of property tariff as published annually.
10.5.2 Relief Granted	The PBO tariff would comply with prescribed ratios	PBO tariff to be determined by Council at its discretion, dependent on budgetary affordability factors.

Note: It is noted that this position is motivated by the need for non-profit organizations who **are not** registered in terms of the 9th schedule, Income Tax Act, to register with SARS in order to be eligible for rates relief.

10.6 Owners of properties affected by a disaster or other serious adverse social or economic conditions		
10.6.1 Criteria	The owner of any category of property may make application for the consideration of a reduction in the municipal valuation of his/her property as contemplated in section 15 of the Act, where it is contended that the market value of the property is being affected by -	
	(a)	A disaster within the meaning of the Disaster Management Act (57 of 2002); or
	(b)	Any other serious adverse social or economic conditions as may be defined and determined by the Council.
	(c)	To retain the relief the owner must apply annually for a review in April, preceding the year of rates implementation. The municipal valuer may at his/her discretion amend the market value if the property is reinstated and deemed habitable.
10.6.2 Relief Granted	<p>The relief provided will be in the form of a reduction in the municipal valuation of the property in relation to a certificate issued for this purpose by the Municipal Valuer, effective from the date of the disaster.</p> <p>The resultant reduction in the quantum of the rates payable will be for the current financial year only and calculated on a pro-rata basis from the date of the disaster or adverse conditions to the end of the financial year.</p>	

10.7 Owners of nature reserves / conservation areas		
10.7.1 – Criteria	Nature Reserves and Conservation areas which are proclaimed in terms of the National Environmental Management: Protected Areas Act, 2003, shall be exempted from rates, subject to an application and evidence being submitted by the owner and on approval by the municipality.	
	(a)	Existing and Newly Proclaimed Nature Reserves / Conservation areas shall receive exemption upon application and production of the relevant evidence of Proclamation by the owner.
	(b)	Nature Reserves/ conservation areas not Proclaimed as aforesaid, shall be rated as vacant land or agricultural property based on the definitions and may only be exempted from rates, once the owners have presented evidence of proclamation to a nature reserve or conservation area.
	(c)	The applicant must attach evidence and information in support of their application claiming Nature reserve or conservation status.

	(d)	<p>An area within a municipality may also be classified as a nature reserve or conservation area for the purpose of rating if on application by the owner –</p> <p>i) The municipality considers that the areas is environmentally sensitive;</p> <p>ii) The land is zoned for conservation purposes or an environmental servitude has been registered in favour of the Municipality over the environmentally sensitive area, and;</p> <p>iii) The landowner, with the assistance of the Municipality, prepares and implements an approved management plan aimed at protecting and improving the local environment.</p>
	(e)	<p>In cases where a Nature reserve or Conservation area is developed and is used for more than one purpose the municipal valuer will apply the multiple purpose use approach in terms of sections 9 (1) (c), 8 (2) (i) and apportion the different use values in terms section 9 (2) of the Act.</p>
10.7.2 – Relief Granted	Rates exemption over whole or portion of the property	Relief may be applied for and granted at the Council's discretion.

Adopted by the **Mpofana Council** on the**Res No:**

10.8 Developers who own property within the municipality		
10.8.1 – Criteria	In order to stimulate Development in certain key development nodes of the municipality, which are identified and defined by the municipality's approved Economic Spatial Plan, Developers shall be afforded arebate, as approved by Council at its annual budget, subject to the following criteria -	
	(a)	The development must fall within a development node approved by Council;
	(b)	The developer must register the development for the rebate at least (four months)prior to the submission of building plans to the Planning and Development Department;
	(c)	<p>The application must include development and sale plan which will indicate-</p> <ul style="list-style-type: none"> the phases of development and the time period in which the developer expects the development to be completed and transferred out to prospective purchasers in the development; The number of units expected to be sold for manufacturing purposes; A job creation plan.
	(d)	The developer must submit a report at the end of the Municipal financial year indicating the number of units within the development that have been transferred and any amendments to the sales plan;
	(e)	<p>The rebate–</p> <ul style="list-style-type: none"> a) shall be limited to three years from the date the development plan is approved, for investments with a certain specified property market value, set by Council; b) shall be apportioned in accordance with the completion and transfer of units within the development and shall be credited to the developers rates account at the end of a Financial year and; c) excludes bulk services development.
	(f)	Major national projects undertaken by the State or organ of State may be granted a rebate as determined by the Council.
10.8.2 Rebate Granted	Percentage Rebate: 20 %	A rebate may be applied at the Council's discretion, dependent on budgetary affordability factors.
10.9 Bed and Breakfast, guest houses, back packer lodges, student residences and other holiday accommodation establishment uses		

Adopted by the **Mpofana Council** on the**Res No:**

10.9.1 – Criteria	On Application, Bed and Breakfast, Guesthouse establishments, Holiday Accommodation, Student Accommodation and Back-packers lodges may receive a rebate as determined by Council at its annual budget. All other accommodation establishments operating as a business will not qualify for a rebate.	
	(a)	For the types listed an annual application must be made by 30 April preceding the start of the new financial year for which relief is sought.
	(c)	A Bed & Breakfast / Guesthouse / Back-packer lodge must be registered with Tourism KwaZulu – Natal and a local Community Tourism Organisation (CTO). In the absence of a CTO, then the establishment must be registered with a recognised Tourism Industry body;
	(d)	A Bed & Breakfast / Guesthouse / Back-packer lodge must offer accommodation facilities and dining facilities only to registered guests. Establishments that in addition, offer conferencing, spa's, hair salons etc. will not qualify;
	(e)	For the types listed the applicant must provide details of the establishment in respect of total size of developed property, total number of rooms, and facilities available;
	(f)	To qualify the use and improvements must be legally approved by the municipality.
10.9.2 – Rebate Granted	Percentage Rebate: 20 %	On application, the property use, may receive a rebate as determined by Council at its annual budget.

Adopted by the **Mpofana Council** on the**Res No:**

10.10 Agricultural Property use		
10.10.1 Criteria	<p>(a) To qualify for relief the owner of an agricultural property must make application to the municipal manager annually by April preceding the year of rates implementation;</p> <p>(b) To qualify the property must be used for bone fide agriculture as determined by the municipal valuer;</p> <p>(c) When considering criteria to be applied in respect of any relief for properties used for agricultural purposes a municipality must consider -</p> <ul style="list-style-type: none"> i. The extent of services provided by the municipality in respect of such properties; ii. The contribution of agriculture to the local economy; iii. The extent to which agriculture assists in meeting the service delivery and development obligations of the municipality; and iv. The contribution of agriculture to the social and economic welfare of farm workers; <p>(d) The Farmers Association/s within the municipal jurisdiction shall present a submission motivating for the criteria as listed above by April the preceding year of rates implementation.</p>	
10.10.2 Relief granted	Relief granted in terms of the prescribed gazetted ratios to qualifying applicants	Relief applied at the Council's discretion, dependent on budgetary affordability factors

10.11 Residential Properties with a Market Value Below a Prescribed Municipal Valuation Threshold	
10.11.1 Criteria	<p>It is recorded that in terms of section 17(1)(h) of the Act that the levying of rates on the first R15,000 of the market value of a residential property is impermissible.</p> <p>The owner of a property assigned to a category determined by this policy for residential purposes with a municipal valuation below a threshold to be determined annually through the budgetary process shall be exempted from the liability for the payment of rates. In other words a further discretionary reduction may be applied to the residential category of properties in addition to the first R15,000 of the market value which is a prescribed as an impermissible rate.</p>
10.11.2 Relief Granted	The owner of a property meeting the above criteria is exempted from the payment of rates. (R90 000)

Adopted by the **Mpofana Council** on the**Res No:**

The above relief shall be subject to the following conditions –

- (i) All applications for relief must be in writing in and must reach the Municipality before 30 April preceding the year of rates implementation;
- (ii) The Municipal Manager or his/her nominee must process and approve compliant applications;
- (iii) The Municipality retains the right to refuse a rebate, reduction or exemption if the details supplied on the application form are incomplete, incorrect or false;
- (iv) Where applicable for relief the use of any land or buildings, or any part thereof, shall not be for the private pecuniary benefit of any individual, whether as a shareholder in a company or otherwise;
- (v) Where applicable for relief, if during the currency of any financial year, any such land or building is used for any purpose other than the purpose for which it was so exempted, the Municipality shall impose rates thereon or on such portion so used, at a rate proportionate to the period of such use; and
- (vi) Once the Application is granted, the Applicant is required to submit annually, and affidavit confirming the use or ownership of the property as the case may be.

10 PART ELEVEN: COMMUNITY PARTICIPATION

11.1 It is recorded that the municipality may only adopt its rates policy or any amendment thereof or any review of its policy after following a process of community participation in accordance with Chapter 4 of the Municipal Systems Act, as well as sections 4 and 5 of the Act. These provisions include:

11.1.1 Building capacity of the local community to enable it to participate in the affairs of the municipality; and

11.1.2 To foster community participation for which the municipality will allocate funds in its budget for such processes.

11.2 Participation by the local community in municipal affairs will take place through the political structures of the municipality; the mechanisms, processes and procedures for participation in municipal governance and any other appropriate mechanisms processes and procedures established by the municipality.

11.3 The municipality will provide for:

11.3.1 The receipt, processing and consideration of petitions, objections and comments lodged by the members of the local community;

11.3.2 Public meetings and hearings by the Council and other political structures (e.g. ward committees) and political office bearers of the municipality;

11.3.3 Consultative sessions with locally recognized community organizations and where appropriate traditional authorities.

Adopted by the **Mpofana Council** on the**Res No:**

- 11.4** Communication with the public relating to the rates policy will be in terms of section 4(2) of the Act by notice in:
- 11.4.1** Local newspapers circulating in its area and determined by the council as a newspaper of record; and/or
 - 11.4.2** Official notice boards and other public places accessible to the public including the library and the municipal offices; and
 - 11.4.3** Inviting the local community to submit comments and representations within the time specified in the notice;
 - 11.4.4** Publication of the relevant documentation of the municipal website.

11 PART TWELVE: RECOVERY OF RATES

- 12.1** The following shall be liable for the payment of rates levied by the municipality:
- 12.1.1** Owner of a property;
 - 12.1.2** Joint owners of a property, who shall be liable jointly and severally;
 - 12.1.3** The owner of a sectional title unit; and
 - 12.1.4** In relation to agricultural properties:
 - 12.1.4.1** any one joint owner of the agricultural property for all the rates levied on the agricultural property; or
 - 12.1.4.2** Each individual joint owner for that portion of rates levied on the joint owner's undivided share in the agricultural property, whichever option the municipality may choose in relation to agricultural properties.
- 12.2** In terms of section 26 of the Act the municipality will recover rates:
- 12.2.1** on an installment basis; or annually, as may be agreed between the parties.
- 12.3** The municipality will furnish each person liable for the payment of rates with a written account in terms of section 27 of the Act.
- 12.4** The municipality may recover rates in arrears from tenants and occupiers in accordance with the provisions of section 28 of the Act.
- 12.5** The municipality may recover rates due, either whole or in part, from the agent of the owner if this is more convenient for the municipality and in terms of section 29 of the Act.
- 12.6** Rates must be paid on or before a date determined by the municipality. The municipality may

Adopted by the **Mpofana Council** on the**Res No:**

impose interest on overdue amounts.

- 12.7** The procedures regarding the determination of rates or any portion that are outstanding and the processes to be followed to recover such amounts are contained within the municipality's Credit Control Policy and Debt Collection Policy.

12 PART THIRTEEN: CONSOLIDATION AND APPORTIONMENT OF PAYMENTS

- 13.** Separate accounts of persons liable for payment to the municipality for either rates or services may be consolidated in one account and any appropriation of payments will be done in accordance with the municipality's credit control policy.

13 PART FOURTEEN: DEFERMENT OF RATES

- 14.** The municipality may on application defer the payment of rates in terms of section 26(3) of the Act but only in special circumstances which may be prescribed by the Council.

14 PART FIFTEEN: IMPERMISSIBLE RATES IN TERMS OF SECTION 17 OF THE ACT

- 15.1** It is recorded that the municipality may not, in terms of section 17 of the Act levy a rate on:
- 15.1.1** the first 100% of the market value of public service infrastructure;
 - 15.1.2** the first R90,000 of the market value of a property assigned in the valuation roll or supplementary valuation roll of a municipality to a category determined by the municipality –
 - (i) for residential properties; or
 - (ii) for properties used for multiple purposes, provided one or more components of the property are used for residential purposes; or
 - 15.1.3** A property registered in the name of and used primarily as a place of public worship by a religious community, including an official residence registered in the name of that community which is occupied by an office-bearer of that community who officiates at services at that place of worship.
 - 15.1.4** The Minister, acting with the concurrence of the Minister of Finance, may from time to time by notice in the *Gazette*, increase the monetary threshold referred to in subsection 15.1.2 to reflect inflation.

Adopted by the **Mpofana Council** on the**Res No:**

15.1.5 The Minister may, by notice in the *Gazette*, lower the percentage referred to in subsection 15.1.1 but only after consultation with –

- (i) Relevant Cabinet members responsible for the various aspects of public service infrastructure;
- (ii) Organized local government; and
- (iii) Relevant public service infrastructure entities.

15.1.6 The exclusion from rates of a property referred to in subsection 15.1.3 lapses if the property –

- (i) Is disposed of by the religious community owning it; or
- (ii) Is no longer used primarily as a place of public worship by a religious community or, in the case of an official residence contemplated in that subsection, is no longer used as such an official residence.

15.1.6.1 If the exclusion from rates of a property used as such an official residence lapses, the religious community owning the property becomes liable to the municipality concerned for any rates that, had it not been for subsection 15.1.3 would have been payable on the property during the period of one year preceding the date on which the exclusion lapsed.

15.1.6.2 The amount for which the religious community becomes liable in terms of paragraph 15.1.6.1 must be regarded as rates in arrears, and the applicable interest on that amount is payable to the municipality.

15 PART SIXTEEN: CONSTITUTIONALLY IMPERMISSIBLE RATES

16.1 The Act provides that in terms of section 229(2)(a) of the Constitution a municipality may not exercise its power to levy rates on property in a way that would materially and unreasonably prejudice –

- 16.1.1** national economic policies;
- 16.1.2** economic activities across its boundaries; or
- 16.1.3** the national mobility of goods, services, capital or labour.

16 PART SEVENTEEN: NEWLY RATED PROPERTY

Adopted by the **Mpofana Council** on the**Res No:**

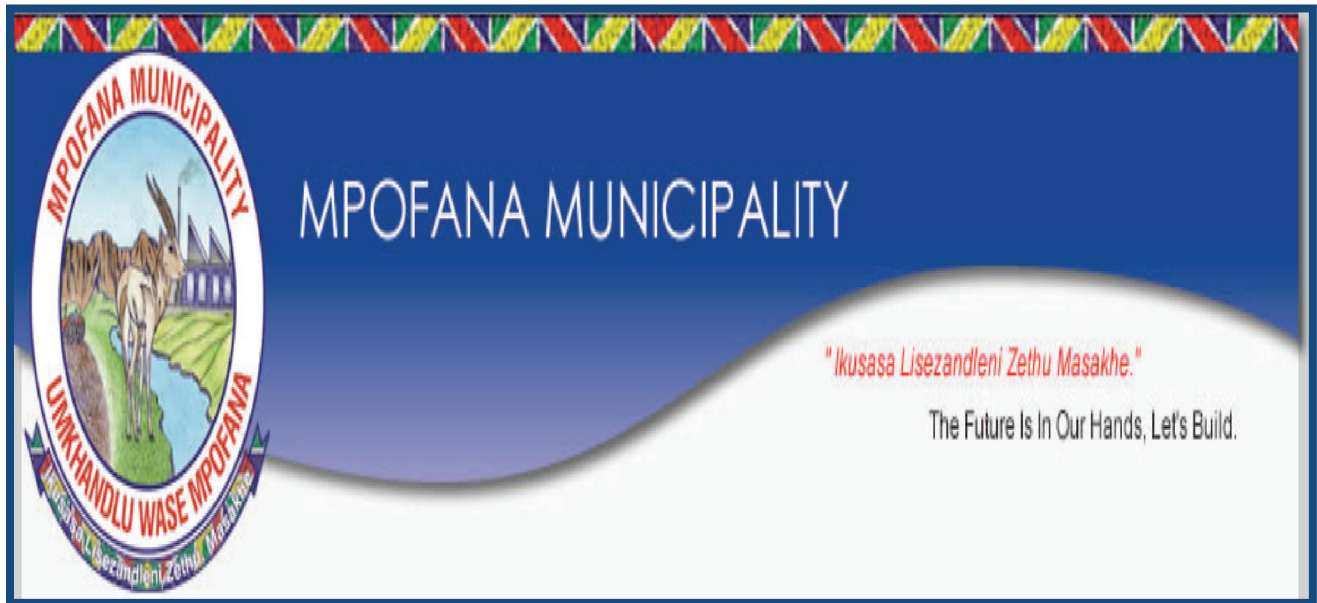
17.1 Any property which has not previously been rated must be phased in over a period of three financial years subject to the condition that:

17.1.1 property registered in the name of a land reform beneficiary must be phased in after the exclusion period referred to in section 17(1)(g) of the Act;

17.1.2 The phasing in period shall be as set out in the following table:

Applicable rates for newly ratable properties to be phased in over three years

Year	Percentage Rates Payable
First	25%
Second	50%
Third	75%



MPOFANA MUNICIPALITY

RATES BY-LAWS

2019/2020

Adopted by the **Mpofana Council** on the

Res No:

RATES BY-LAWS

Be it enacted by the Council of the Mpofana Municipality, in terms of section 156(2) of the Constitution, 1996, read with section 11(3)(m) of the Local Government: Municipal Systems Act, 2000 (Act No. 32 of 2000), and section 6 of the Local Government: Municipal Property Rates Act, 2004 (Act No. 6 of 2004), as follows:

ARRANGEMENT OF SECTIONS

1. Definitions
2. Rates policy
3. Principles
4. Categories of property
5. Categories of owners of property
6. Properties used for multiple purposes
7. Differential rating
8. Exemptions
9. Rebates
10. Reductions
11. Process for granting exemptions, rebates and reductions
12. Short title
13. Commencement

Adopted by the **Mpofana Council** on the

Res No:

1. Definitions

In these by-laws, unless the context indicates otherwise –

“agricultural purpose”, in relation to the use of a property, excludes the use of a property for the purpose of ecotourism or for the trading in or hunting of game;

“annually” means once every financial year;

“category” –

in relation to property, means a category of property determined in terms of section 4 of these by-laws;

in relation to owners of property, means a category of owners of property determined in terms of section 5 of these by-laws;

“exemption”, in relation to the payment of a rate, means an exemption granted in terms of section 8 of these by-laws;

“land tenure right” means an old order right or a new order right as defined in section 1 of the Communal Land Rights Act, 2004 (Act No. # of 2004);

“multiple purposes”, in relation to property, means the use of property for more than one purpose;

“municipal council” or **“council”** means a municipal council referred to in section 18 of the Local Government: Municipal Structures Act, 1998 (Act No. 117 of 1998);

“municipality” means the Mpofana Municipality established in terms of section 155(6) of the Constitution, 1996, and established by and under section 11 and 12 of the Local Government: Municipal Structures Act, 1998 (Act No. 117 of 1998), read with sections 3, 4 and 5 of the KwaZulu-Natal Determination of Types of Municipality Act, 2000 (Act No. 7 of 2000).

“owner” –

(a) in relation to property referred to in paragraph (a) of the definition of **“property”**, means a person in whose name ownership of the property is registered;

(b) in relation to a right referred to in paragraph (b) of the definition of **“property”**, means a person in whose name the right is registered;

in relation to a land tenure right referred to in paragraph (c) of the definition of **“property”**, means a person in whose name the right is registered or to whom it was granted in terms of legislation, or

in relation to public service infrastructure referred to in paragraph (d) of the definition of **“property”**, means the organ of state which owns or controls that public service infrastructure as envisaged in the definition of **“publicly controlled”**, provided that a person mentioned below may for the purposes of these By-laws be regarded by the municipality as the owner of the property in the following cases –

a trustee, in the case of a property in a trust excluding state trust land;

an executor or administrator, in the case of property in a deceased estate;

a trustee or liquidator, in the case of property in an insolvent estate or in liquidation;

a judicial manager, in the case of property in the estate of a person under judicial management;

Adopted by the **Mpofana Council** on the

Res No:

a curator, in the case of property in the estate of a person under curatorship;
a usufruct or other person in whose name a usufruct or other personal servitude is registered, in the case of property that is subject to a usufruct or other personal servitude;
a lessee, in the case of a property that is registered in the name of the municipality and is leased by it; or
a buyer, in the case of a property that was sold by a municipality and of which possession was given to the buyer pending registration of ownership in the name of the buyer;
the holder of a right of extension in terms of the Sectional Titles Act, 1986, (ct No. 95 of 1986);

“permitted use”, in relation to property, means the limited purposes for which the property may be used in terms of –

- (a) any restriction imposed by –
a condition of title;
a provision of a town planning or land use scheme; or any legislation applicable to any specific property or properties; or
- (b) any alleviation of any such restrictions;

“property” means –

- (a) immovable property registered in the name of a person, including, in the case of a sectional title scheme, a sectional title unit registered in the name of a person;
- (b) a right registered against immovable property in the name of a person, excluding a mortgage bond registered against the property;
- (c) a land tenure right registered in the name of a person or granted to a person in terms of legislation; or
- (d) public service infrastructure.

“property register” means a register of properties referred to in section 23 of the Act;

“protected area” means an area that is or has to be listed in the register referred to in section 10 of the National Environmental: Protected Areas Act, 2003 (Act No. 57 of 2003);

“public benefits organization” means an organization conducting specified public benefit activities as defined in the Act and registered in terms of the Income Tax Act, 1962 (Act No. 58 of 1962) for a tax reduction because of those activities;

“publicly controlled” means owned or otherwise under the control of an organ of state, including –

- (a) a public entity listed in the Public Finance Management Act, 1999 (Act No. 1 of 1999);
- (b) a municipality; or
- (c) a municipal entity as defined in the Local Government: Municipal Systems Act, 2000 (Act No. 32 of 2000);

“public service infrastructure” means publicly controlled infrastructure of the following kinds:

- (a) national, provincial or other public roads on which goods, services or labour move across the municipal boundary;
- (b) water or sewer pipes, ducts or other conduits, dams, water supply reservoirs, water treatment plants or water pumps forming part of a water or sewer scheme serving the public;
- (c) power stations, power substations or power lines forming part of an electricity scheme serving the public;
- (d) gas or liquid fuel plants or refineries or pipelines for gas or liquid fuels, forming part of a scheme for transporting such fuels;
- (e) railway lines forming part of a national railway system;

CONTINUES ON PAGE 386 - PART 4



KWAZULU-NATAL PROVINCE
KWAZULU-NATAL PROVINSIE
ISIFUNDAZWE SA KWAZULU-NATALI

Provincial Gazette • Provinsiale Koerant • Igazethi Yesifundazwe

(Registered at the post office as a newspaper) • (As 'n nuusblad by die poskantoor geregistreer)
(Irejistiwee njengephephandaba eposihhovisi)

Vol. 13

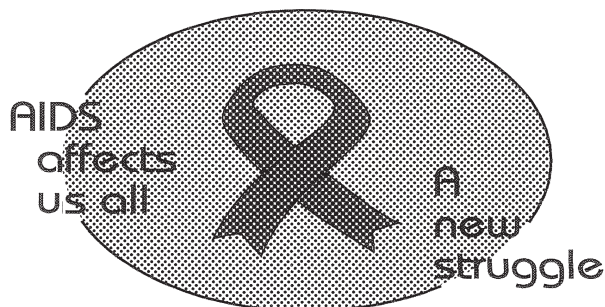
PIETERMARITZBURG

22 AUGUST 2019
22 AUGUSTUS 2019
22 KUNCWABA 2019

No. 2113

PART 4 OF 4

We all have the power to prevent AIDS



**AIDS
HELPLINE**

0800 012 322

DEPARTMENT OF HEALTH

Prevention is the cure

N.B. The Government Printing Works will not be held responsible for the quality of "Hard Copies" or "Electronic Files" submitted for publication purposes

ISSN 1994-4558



9 771994 455008

02113



Adopted by the **Mpofana Council** on the

Res No:

(f) communication towers, masts, exchanges or lines forming part of a communications system serving the public;
(g) runways or aprons at national or provincial airports;
(h) breakwaters, sea walls, channels, basins, quay walls, jetties, roads, railway or infrastructure used for the provision of water, lights, power, sewerage or similar services of ports, or navigational aids comprising lighthouses, radio navigation aids, buoys, beacons or any other device or system used to assist the safe and efficient navigation of vessels;
(i) any other publicly controlled infrastructure as may be prescribed; or
(j) rights of way, easements or servitudes in connection with infrastructure mentioned in paragraphs (a) to (i).

“rate” means a municipal rate on property envisaged in section 229(1)(a) of the Constitution, 1996;

“rateable property” means property on which a municipality may in terms of section 2 of the Act levy a rate, excluding property fully excluded from the levying of rates in terms of section 17 of the Act;

“rebate”, in relation to a rate payable on property, means a discount in the amount of the rate payable on the property granted in terms of section 9 of these by-laws;

“reduction”, in relation to a rate payable on property, means the lowering of the amount for which the property was valued and the rating of the property at that lower amount granted in terms of section 10 of these by-laws;

“residential property” means property included in a valuation roll in terms of section 48(2) of the Act as residential;

“sectional title scheme” means a scheme as defined in section 1 of the Sectional Titles Act;

“sectional title unit” means a unit as defined in section 1 of the Sectional Titles Act

“specified public benefit activity” means an activity listed in item 1 (welfare and humanitarian), item 2 (health care) and item 4 (education and development) of Part 1 of the Ninth Schedule to the Income Tax Act, 1962 (Act No. 58 of 1962);

“the Communal Land Rights Act” means the Communal Land Rights Act, 2004 (Act No. 11 of 2004);

“the Communal Property Associations Act” means the Communal Property Associations Act, 1996 (Act No. 28 of 1996);

“the Provision of Land and Assistance” means the Provision of Land and Assistance Act, 1993 (Act No. 126 of 1993);

“the Restitution of Land Rights Act” means the Restitution of Land Rights Act, 1994 (Act No. 22 of 1994);

“the Sectional Titles Act” means the Sectional Titles Act, 1986 (Act No. 95 of 1986);

“the Act” means the Local Government: Municipal Property Rates Act, 2004 (Act No. 6 of 2004);

“vacant land” means land on which no immovable improvements have been erected.

Adopted by the **Mpofana Council** on the

Res No:

2. Rates Policy

2.1 The municipal council must, by resolution, adopt a policy on the levying of rates on rateable property in the municipality.

2.2 The rates policy adopted by the municipal council in terms of section 2(1) must comply with the provisions of the Act.

2.3 The municipality must levy rates in accordance with the Act; these by-laws; and the rates policy adopted by the municipal council in terms of section 2(1).

3. Principles

The rates policy adopted by the municipal council must comply with the following principles –

- (a) All ratepayers within a specific category, as determined by the municipal council from time-to-time, must be treated equitably.
- (b) A fair and transparent system of exemptions, rebates and reductions must be adopted and implemented by the municipality.
- (c) Relief measures in respect of the payment of rates may not be granted on an individual basis, other than by way of exemption, rebate or reduction.
- (d) Exemptions, rebates and reductions must be used to alleviate the rates burden on –
 - (i) the poor;
 - (ii) public benefit organizations; and
 - (iii) public service infrastructure.
- (e) Provision must be made for the promotion of local, social and economic development; and
- (f) . . .

4. Categories of Property

4.1 For the purpose of levying different rates on different categories of property, the municipal council must –

- (a) determine different categories of property; or
- (b) provide criteria for determining different categories of property.

4.2 The different categories of property determined by the municipal council in terms of section 4(1)(a); or the criteria for determining different categories of property provided by the municipal council in terms of section 4(1)(b) must be specified in the rates policy adopted by the municipal council in terms of section 2(1).

4.3 The different categories of property determined by the municipal council in terms of section 4(1)(a) may include, but are not limited, to those set out below –

Properties used for agricultural purposes

Commercial and business

Industrial

Residential

Municipal use

Public Service Infrastructure

State and Trust Land

Nature Reserve/National Park

Properties acquired by a land reform beneficiary

Properties on which national monuments are proclaimed and used for such

Adopted by the **Mpofana Council** on the

Res No:

Properties used for any specific public benefit activities listed in Part 1 of the Ninth Schedule to the Income Tax Act

Properties used for multiple purposes

Properties used for crèche purposes

Properties used for clinic purposes

Properties used for library purposes

Properties used for post office purposes

Properties used for police station purposes

Properties used for magistrates courts

Properties used for education purposes

Properties used for place of worship purposes

Properties used for sport facility purposes

Properties used for cemeteries

Properties used for racetrack

Properties used for quarry

Properties used for zoo and/or game reserve

Sectional Title properties

A Real Right of Extension registered in terms of a Sectional Titles Scheme

Rural Communal Land

4.4 The criteria for determining different categories of property provided by the municipal council in terms of section 4(1)(b) may include, but are not limited, to those set out below –

- (a) the actual use of the property;
- (b) the permitted use of the property;
- (c) the size of the property;
- (d) the geographical area in which the property is located; or
- (e) State Property held in Trust.

5. Categories of Owners of Properties

5.1 For the purpose of levying rates on different categories of property or for the purpose of granting exemptions, rebates or reductions, the municipal council must –

- (a) determine different categories of owners of property; or
- (b) provide criteria for determining different categories of owners of property.

5.2 The different categories of owners of property determined by the municipal council or the criteria for determining different categories of owners of property provided by the municipal council must be specified in the rates policy adopted by the municipal council in terms of section 2(1).

5.3 The different categories of owners of property determined by the municipal council in terms of section 5(1)(a) may include, but are not limited, to the following categories –

- (a) indigent owners;
- (b) owners dependent on pensions or social grants for their livelihood;
- (c) owners temporarily without an income;
- (d) owners of property situated within an area affected by a disaster or any other serious adverse social or economic condition;
- (e) owners of residential property whose market value is below the amount indicated in the municipality's rates policy before the first R15 000 mandatory exclusion;
- (f) owners of agricultural property who are *bona fide* farmers; or
- (g)

Adopted by the **Mpofana Council** on the

Res No:

5.4 The criteria for determining different categories of owners of property provided by the municipal council in terms of section 5(1)(b) may include, but are not limited, to the following criteria –

- (a) income of the owner of the property;
- (b) source of income of the owner of the property;
- (c) occupation of the owner of the property;;
- (d) market value of the property;
- (e) use of the property;
- (f) disasters or any other serious adverse social or economic condition; or
- (g) . . .

6. Properties used for Multiple Purposes

6.1 The municipal council must determine the criteria in terms of which multiple-use properties must be rated.

6.2 The criteria determined by the municipal council in terms of section 6(1) must be specified in the rates policy adopted by the municipal council in terms of section 2(1).

6.3 The criteria determined by the municipal council in terms of section 6(1) must be either –

- (a) the permitted use of the property;
- (b) the dominant use of the property; or
- (c) the multiple-uses of the property

6.4 If the criterion set out in section 3(c) is adopted by the municipal council, the rates levied on multiple-use properties must be determined –

- (a) by apportioning the market value of such a property to the different purposes for which the property is used; and
- (b) by applying the relevant cent amount in the rand to the corresponding apportioned market value.

7. Differential Rating

Subject to and in conformity with the Act, the municipality may levy different rates on different categories of property.

8. Exemptions

8.1 Subject to and in conformity with the Act, the municipality may exempt –

- (a) the owners of any specific category of property; and/or
- (b) any specific category of owners of property, from the payment of rates.

8.2 If the municipality chooses to exempt the owners of any specific category of property or any specific category of owners of property from the payment of rates, it must exercise this power in accordance with the criteria determined by the municipal council in terms of section 3(3)(b)(ii) of the Act.

8.3 The criteria determined by the municipal council in terms of section 3(3)(b)(ii) of the Act must be specified in the rates policy adopted by the municipal council in terms of section 2(1).

Adopted by the **Mpofana Council** on the

Res No:

9. Rebates

9.1 Subject to and in conformity with the Act, the municipality may grant a rebate –

- (a) to the owners of any specific category of property; and/or
- (b) to any specific category of owners of property,
on the rate payable in respect of their properties.

9.2 If the municipality chooses to grant a rebate to a specific category of property or to a specific category of owners of property from the payment of rates, it must exercise this power in accordance with the criteria determined by the municipal council in terms of section 3(3)(b)(iii) of the Act.

9.3 The criteria determined by the municipal council in terms of section 3(3)(b)(iii) of the Act must be specified in the rates policy adopted by the municipal council in terms of section 2(1).

10. Reductions

10.1 Subject to and in conformity with the Act, the municipality may grant a reduction:

- (a) to the owners of any specific category of property; and/or
- (b) to any specific category of owners of property,
in the rate payable in respect of their properties.

10.2 If the municipality chooses to grant a reduction to a specific category of property or to a specific category of owners of property from the payment of rates, it must exercise this power in accordance with the criteria determined by the municipal council in terms of section 3(3)(b)(iii) of the Act.

10.3 The criteria determined by the municipal council in terms of section 3(3)(b)(iii) of the Act must be specified in the rates policy adopted by the municipal council in terms of section 2(1).

11. Process for granting exemptions, rebates and reductions

11.1 Applications for exemptions, rebates and reductions must be made in accordance with the procedures determined by the municipal council.

11.2 The procedures determined by the municipal council in terms of section 12(1) must be specified in the rates policy adopted by the municipal council in terms of section 2(1) or the credit control policy, or as specified by the Municipality from time to time.

11.3 The municipality retains the right to refuse an application for an exemption, rebate or reduction if the details supplied in support of such an application are absent, incomplete, incorrect or false.

12. Short title

These by-laws will be called the Mpofana Municipality By-Laws, 2019/2020.

13. Commencement

These by-laws come into force and effect on 01 July 2019.



**MPOFANA MUNICIPALITY
UMASIPALA WASE MPOFANA**

Mpošana Municipality has determined the rates payable on all rateable properties within the area of Mpošana Municipality for the Financial year 01 July 2019 to 30 June 2020 as listed below on the market value of the property as stated in the valuation roll.

	Tariff 2018 / 2019	Tariff 2019/2020		
RATES CATEGORY	Current	Approved Tariffs	Rebate	Other Rebate
AGRICUTURAL PROPERTY	0.0037105	0.0033395	30%	
BUSINESS & COMMERCIAL	0.1792230	0.0161301	0%	
INDUSTRIAL	0.0234651	0.0211186	0%	
MUNICIPAL	0.0000000	0.0000000	100%	
PLACE OF WORSHIP	0.0167498	0.0015075	100%	
PROTECTED AREA	0.0000000	0.0000000	100%	
PUBLIC BENEFIT ORGANISATION	0.0085706	0.0077135	15%	
PUBLIC SERVICE INFRASTRUCTURE	0.0044333	0.0039900	100%	
RESIDENTIAL	0.0148419	0.0133577	15%	90,000.00
PUBLIC SERVICE PURPOSE	0.0179223	0.0161301	0%	
VACANT LAND		0.0133577	10%	

The 2019 / 2020 property rates tariffs have been reduced by 10% to accommodate for the property valuation changes. All other exemptions are disclosed in the Rates Policy and may in certain instances be applied to the rates assessed above.

GENERAL:

1. Rates will be payable monthly in twelve (12) equal instalments with the first instalment payable on the 31st July 2019 and the last instalment payable on the 30th June 2020
2. The date on which the determination of rates comes into operation is 1st July 2019
3. Any arrear rates will be subject to legal action as per the Municipality's Debt Collection & Credit Control Policy.
4. Any rates that are not paid on the due date will be subject to interest at the rate of 1.5% per month or part thereof

AMENDMENTS TO TARIFFS 2019/2020 FINANCIAL YEAR

Notice is hereby given in terms of Section 75A (3)(b) of the Local Government Municipality Systems Act (Act 32 of 2000), that the Mpofana Municipal Council plans to amend its tariffs in respect to the following:

	<i>Tariff 2019 / 2020</i>
ELECTRICITY CATEGORY	APPROVED
DOMESTIC CREDIT & PREPAID METER TARIFF	
INCLINING BLOCK TARIFF	
0 - 50 kWh	1.03384
51 - 350 kWh	1.32921
351- 600 kWh	1.87077
601> kWh	2.20310
COMMERCIAL CREDIT METER TARIFF	2.12900
Monthly Charge	R151.33 / month
COMMERCIAL PREPAID METER TARIFF	1.95950
Monthly Charge	R0 / month
INDUSTRIAL	
NOTIFIED DEMAND	R79.52 / month
ACTUAL DEMAND	R33.69 / month
Monthly Charge	R11234.77 / month
SUMMER	
Peak	1.86171
Standard	1.32382
Off Peak	0.88986
WINTER	
Peak	5.42487
Standard	1.74272
Off Peak	0.99615
INDUSTRIAL HIGH	
SUMMER	
Peak	1.25915
Standard	0.89563
Off Peak	0.60221
Network Access Charge	R30.20 / month
Network Demand Charge	R37.88 / month
Service Charge	R10147.54 / month
WINTER	
Peak	3.55933
Standard	1.16281
Off Peak	0.67378
Network Access Charge	R36.24 / month
Network Demand Charge	R36.94 / month
Service Charge	R10268.34 / month

Prepaid customers are advised of the following: The prepaid minimum purchase has been set at R20. Customers who make use of the 3rd Party Vendors will pay a 5% commission which is a convenience fee and will be added unto the tariff. Customers who do not wish to pay the additional charges are encouraged to make use of the municipal cashier offices which is open during office hours which are from 08:00 to 15:00 Monday to Friday.

OTHER ELECTRICITY COSTS

	<i>Tariff 2019 /2020</i>
Connection Fees	
Category	APPROVED
Single Phase Conventional	5,755.08
3-Phase Conventional	8,461.62
Bruntville / Townview	2,031.32
> 15mm	@ cost + R37.91
Single Phase Prepaid	1,413.55
3-Phase Prepaid	6,233.61
Deposits	
Domestic	1,973.05
Commercial	8,195.43
Temporary Connection	
Single Phase	3,406.19
3 - Phase	3,790.72
Conversion from 3-Phase to 1 Phase	3,937.25
Labour	94.17
Travel	2.79
Conversion from 1 Phase to 3-Phase	3,863.98
Labour	94.17
Travel	2.79

REFUSE REMOVAL SERVICES

	<i>Tariff 2019/2020</i>
REFUSE CATEGORY	APPROVED
REFUSE DOMESTIC MOOI RIVER & ROSETTA	81.71
REFUSE DOMESTIC BRUNTVILLE & TOWNVIEW	81.71
REFUSE COMMERCIAL BULK	1,932.41
REFUSE COMMERCIAL BI-WEEKLY	247.45
REFUSE COMMERCIAL 5x A WEEK	618.87
REFUSE COMMERCIAL BUSINESS	292.19
Other Refuse	
GARDEN REFUSE REMOVAL - HALF LOAD	88.76
GARDEN REFUSE REMOVAL - FULL LOAD	177.38
LANDFILL SITE - CAR	77.81
LANDFILL SITE - BAKKIE	235.68
LANDFILL SITE - TRUCK (1 - up to 5 TON)	438.60
LANDFILL SITE - TRUCK (6 TONS and more)	1,479.41

OTHER SERVICES

	Tariff 2019 /2020
Category	APPROVED
Cemetery Fees	457.74
Rates Clearance Fees - Online Only	168.54
rates Clearance Fees - Manual	393.26
Reconnection Fee	260.91
Encroachments	1,685.40

APPLICATIONS IN TERMS OF THE PLANNING & DEVELOPMENT ACT, 2008 (ACT NO. 6 OF 2008)

Application Type	Description	2019/2020 APPROVED
Search Fee		22.58
Copies of Documents	A4	2.82
	A3	4.04
Zoning Certificate		150.00
Rezoning / Amendment of a Scheme	Basic Fee	4,824.59
Extension of a Scheme	Basic Fee	4,824.59
Special Consent in terms of a Scheme	Basic Fee	4,824.59
Development situated outside the area of a scheme	Basic Fee	4,824.59
Subdivision of land up to 5 pieces	Basic Fee	1,608.20
	Plus per subdivision + REM	281.43
Subdivision of land over 5 pieces	Basic Fee	3,216.39
	Plus per subdivision + REM	144.80
Subdivision for Government Sub	Basic Fee	265.34
Township establishment for low-income housing	Plus per subdivision + REM	27.31
Consolidation of land	Basic Fee	402.05
	+ per component	80.41
Relaxation of municipal omnibus servitudes	Basic Fee	321.64
Alteration, suspension and deletion of condition of the title deed	Basic Fee	3,216.39
Alteration, suspension and deletion of condition of approval to land	Basic Fee	4,824.59
Cancellation of approved layout plan	Basic Fee	4,824.59
Cancellation of consent in terms of a Scheme	Basic Fee	4,824.59
Closure of Road / Open Space	Basic Fee	4,824.59

Advertisement costs shall be borne by the applicant. Upon confirmation of the application being complete and the 14 day acknowledgement having lapsed, the Planning Section shall supply the applicant with a Approved notice to be advertised in the 2 official languages of the region, which the applicant shall place in the local newspaper at their costs and serve copies thereof to affected property owners as directed by the Municipality.

The above tariffs are excluding Value Added Tax and will come into effect on 01st July 2019.

Mr. J.M. Mokgatsi
Acting Municipal Manager
Mpofana Municipality

Printed by and obtainable from the Government Printer, Bosman Street, Private Bag X85, Pretoria, 0001.
Contact Centre Tel: 012-748 6200. eMail: info.egazette@gpw.gov.za
Publications: Tel: (012) 748 6053, 748 6061, 748 6065