



KWAZULU-NATAL PROVINCE
KWAZULU-NATAL PROVINSIE
ISIFUNDAZWE SA KWAZULU-NATALI

Provincial Gazette • Provinsiale Koerant • Igazethi Yesifundazwe

(Registered at the post office as a newspaper) • (As 'n nuusblad by die poskantoor geregistreer)
(Irejistiwee njengephephandaba eposihhovisi)

PIETERMARITZBURG

Vol. 13

26 DECEMBER 2019
26 DESEMBER 2019
26 KUZIBANDLELA 2019

No. 2151

PART 1 OF 4

We all have the power to prevent AIDS



**AIDS
HELPLINE**

0800 012 322

DEPARTMENT OF HEALTH

Prevention is the cure

N.B. The Government Printing Works will not be held responsible for the quality of "Hard Copies" or "Electronic Files" submitted for publication purposes

ISSN 1994-4558



9 771994 455008

02151



IMPORTANT NOTICE OF OFFICE RELOCATION**government
printing**Department:
Government Printing Works
REPUBLIC OF SOUTH AFRICAPrivate Bag X85, PRETORIA, 0001 149 Bosman Street, PRETORIA
Tel: 012 748 6197, Website: www.gpwonline.co.za**URGENT NOTICE TO OUR VALUED CUSTOMERS: PUBLICATIONS
OFFICE'S RELOCATION HAS BEEN TEMPORARILY SUSPENDED.**

Please be advised that the GPW Publications office will no longer move to 88 Visagie Street as indicated in the previous notices.

The move has been suspended due to the fact that the new building in 88 Visagie Street is not ready for occupation yet.

We will later on issue another notice informing you of the new date of relocation.

We are doing everything possible to ensure that our service to you is not disrupted.

As things stand, we will continue providing you with our normal service from the current location at 196 Paul Kruger Street, Masada building.

Customers who seek further information and or have any questions or concerns are free to contact us through telephone 012 748 6066 or email Ms Maureen Toka at Maureen.Toka@gpw.gov.za or cell phone at 082 859 4910.

Please note that you will still be able to download gazettes free of charge from our website www.gpwonline.co.za.

We apologise for any inconvenience this might have caused.

Issued by GPW Communications

IMPORTANT NOTICE:

THE GOVERNMENT PRINTING WORKS WILL NOT BE HELD RESPONSIBLE FOR ANY ERRORS THAT MIGHT OCCUR DUE TO THE SUBMISSION OF INCOMPLETE / INCORRECT / ILLEGIBLE COPY.

No FUTURE QUERIES WILL BE HANDLED IN CONNECTION WITH THE ABOVE.

CONTENTS

Gazette *Page*
No. *No.*

PROVINCIAL NOTICES • PROVINSIALE KENNISGEWINGS

180	KwaZulu-Natal Land Administration and Immovable Asset Management Act (2/2014): Erf 1553, Bonela, Registration Division FT	2151	14
50	Road Carrier Permits: KwaZulu-Natal	2151	15



government
printing

Department:
Government Printing Works
REPUBLIC OF SOUTH AFRICA

HIGH ALERT: SCAM WARNING!!!

TO ALL SUPPLIERS AND SERVICE PROVIDERS OF THE GOVERNMENT PRINTING WORKS

It has come to the attention of the *GOVERNMENT PRINTING WORKS* that there are certain unscrupulous companies and individuals who are defrauding unsuspecting businesses disguised as representatives of the *Government Printing Works (GPW)*.

The scam involves the fraudsters using the letterhead of *GPW* to send out fake tender bids to companies and requests to supply equipment and goods.

Although the contact person's name on the letter may be of an existing official, the contact details on the letter are not the same as the *Government Printing Works*. When searching on the Internet for the address of the company that has sent the fake tender document, the address does not exist.

The banking details are in a private name and not company name. Government will never ask you to deposit any funds for any business transaction. *GPW* has alerted the relevant law enforcement authorities to investigate this scam to protect legitimate businesses as well as the name of the organisation.

Example of e-mails these fraudsters are using:

PROCUREMENT@GPW-GOV.ORG

Should you suspect that you are a victim of a scam, you must urgently contact the police and inform the *GPW*.

GPW has an official email with the domain as @gpw.gov.za

Government e-mails DO NOT have org in their e-mail addresses. All of these fraudsters also use the same or very similar telephone numbers. Although such number with an area code 012 looks like a landline, it is not fixed to any property.

GPW will never send you an e-mail asking you to supply equipment and goods without a purchase/order number. *GPW* does not procure goods for another level of Government. The organisation will not be liable for actions that result in companies or individuals being resultant victims of such a scam.

Government Printing Works gives businesses the opportunity to supply goods and services through RFQ / Tendering process. In order to be eligible to bid to provide goods and services, suppliers must be registered on the National Treasury's Central Supplier Database (CSD). To be registered, they must meet all current legislative requirements (e.g. have a valid tax clearance certificate and be in good standing with the South African Revenue Services - SARS).

The tender process is managed through the Supply Chain Management (SCM) system of the department. SCM is highly regulated to minimise the risk of fraud, and to meet objectives which include value for money, open and effective competition, equitability, accountability, fair dealing, transparency and an ethical approach. Relevant legislation, regulations, policies, guidelines and instructions can be found on the tender's website.

Fake Tenders

National Treasury's CSD has launched the Government Order Scam campaign to combat fraudulent requests for quotes (RFQs). Such fraudulent requests have resulted in innocent companies losing money. We work hard at preventing and fighting fraud, but criminal activity is always a risk.

How tender scams work

There are many types of tender scams. Here are some of the more frequent scenarios:

Fraudsters use what appears to be government department stationery with fictitious logos and contact details to send a fake RFQ to a company to invite it to urgently supply goods. Shortly after the company has submitted its quote, it receives notification that it has won the tender. The company delivers the goods to someone who poses as an official or at a fake site. The Department has no idea of this transaction made in its name. The company is then never paid and suffers a loss.

OR

Fraudsters use what appears to be government department stationery with fictitious logos and contact details to send a fake RFQ to Company A to invite it to urgently supply goods. Typically, the tender specification is so unique that only Company B (a fictitious company created by the fraudster) can supply the goods in question.

Shortly after Company A has submitted its quote it receives notification that it has won the tender. Company A orders the goods and pays a deposit to the fictitious Company B. Once Company B receives the money, it disappears. Company A's money is stolen in the process.

Protect yourself from being scammed

- If you are registered on the supplier databases and you receive a request to tender or quote that seems to be from a government department, contact the department to confirm that the request is legitimate. Do not use the contact details on the tender document as these might be fraudulent.
- Compare tender details with those that appear in the Tender Bulletin, available online at www.gpwonline.co.za
- Make sure you familiarise yourself with how government procures goods and services. Visit the tender website for more information on how to tender.
- If you are uncomfortable about the request received, consider visiting the government department and/or the place of delivery and/or the service provider from whom you will be sourcing the goods.
- In the unlikely event that you are asked for a deposit to make a bid, contact the SCM unit of the department in question to ask whether this is in fact correct.

Any incidents of corruption, fraud, theft and misuse of government property in the *Government Printing Works* can be reported to:

Supply Chain Management: Ms. Anna Marie Du Toit, Tel. (012) 748 6292.
Email: Annamarie.DuToit@gpw.gov.za

Marketing and Stakeholder Relations: Ms Bonakele Mbhele, at Tel. (012) 748 6193.
Email: Bonakele.Mbhele@gpw.gov.za

Security Services: Mr Daniel Legoabe, at tel. (012) 748 6176.
Email: Daniel.Legoabe@gpw.gov.za

Closing times for **ORDINARY WEEKLY** 2020

KWAZULU-NATAL PROVINCIAL GAZETTE

*The closing time is **15:00** sharp on the following days:*

- **23 December 2019**, Monday for the issue of Thursday **02 January 2020**
- **02 January**, Thursday for the issue of Thursday **09 January 2020**
- **09 January**, Thursday for the issue of Thursday **16 January 2020**
- **16 January**, Thursday for the issue of Thursday **23 January 2020**
- **23 January**, Thursday for the issue of Thursday **30 January 2020**
- **30 January**, Thursday for the issue of Thursday **06 February 2020**
- **06 February**, Thursday for the issue of Thursday **13 February 2020**
- **13 February**, Thursday for the issue of Thursday **20 February 2020**
- **20 February**, Thursday for the issue of Thursday **27 February 2020**
- **27 February**, Thursday for the issue of Thursday **05 March 2020**
- **05 March**, Thursday for the issue of Thursday **12 March 2020**
- **12 March**, Thursday for the issue of Thursday **19 March 2020**
- **19 March**, Thursday for the issue of Thursday **26 March 2020**
- **26 March**, Thursday for the issue of Thursday **02 April 2020**
- **02 April**, Thursday for the issue of Thursday **09 April 2020**
- **07 April**, Thursday for the issue of Thursday **16 April 2020**
- **16 April**, Thursday for the issue of Thursday **23 April 2020**
- **22 April**, Wednesday for the issue of Thursday **30 April 2020**
- **29 April**, Wednesday for the issue of Thursday **07 May 2020**
- **07 May**, Thursday for the issue of Thursday **14 May 2020**
- **14 May**, Thursday for the issue of Thursday **21 May 2020**
- **21 May**, Thursday for the issue of Thursday **28 May 2020**
- **28 May**, Thursday for the issue of Thursday **04 June 2020**
- **04 June**, Thursday for the issue of Thursday **11 June 2020**
- **10 June**, Wednesday for the issue of Thursday **18 June 2020**
- **18 June**, Thursday for the issue of Thursday **25 June 2020**
- **25 June**, Thursday for the issue of Thursday **02 July 2020**
- **02 July**, Thursday for the issue of Thursday **09 July 2020**
- **09 July**, Thursday for the issue of Thursday **16 July 2020**
- **16 July**, Thursday for the issue of Thursday **23 July 2020**
- **23 July**, Thursday for the issue of Thursday **30 July 2020**
- **30 July**, Thursday for the issue of Thursday **06 August 2020**
- **05 August**, Wednesday for the issue of Thursday **13 August 2020**
- **13 August**, Thursday for the issue of Thursday **20 August 2020**
- **20 August**, Thursday for the issue of Thursday **27 August 2020**
- **27 August**, Thursday for the issue of Thursday **03 September 2020**
- **03 September**, Thursday for the issue of Thursday **10 September 2020**
- **10 September**, Thursday for the issue of Thursday **17 September 2020**
- **17 September**, Thursday for the issue of Thursday **24 September 2020**
- **23 September**, Wednesday for the issue of Thursday **01 October 2020**
- **01 October**, Thursday for the issue of Thursday **08 October 2020**
- **08 October**, Thursday for the issue of Thursday **15 October 2020**
- **15 October**, Thursday for the issue of Thursday **22 October 2020**
- **22 October**, Thursday for the issue of Thursday **29 October 2020**
- **29 October**, Thursday for the issue of Thursday **05 November 2020**
- **05 November**, Thursday for the issue of Thursday **12 November 2020**
- **12 November**, Thursday for the issue of Thursday **19 November 2020**
- **19 November**, Thursday for the issue of Thursday **26 November 2020**
- **26 November**, Thursday for the issue of Thursday **03 December 2020**
- **03 December**, Thursday for the issue of Thursday **10 December 2020**
- **09 December**, Wednesday for the issue of Thursday **17 December 2020**
- **17 December**, Wednesday for the issue of Thursday **24 December 2020**
- **23 December**, Wednesday for the issue of Thursday **31 December 2020**

LIST OF TARIFF RATES

FOR PUBLICATION OF NOTICES

COMMENCEMENT: 1 APRIL 2018

NATIONAL AND PROVINCIAL

Notice sizes for National, Provincial & Tender gazettes 1/4, 2/4, 3/4, 4/4 per page. Notices submitted will be charged at R1008.80 per full page, pro-rated based on the above categories.

Pricing for National, Provincial - Variable Priced Notices		
Notice Type	Page Space	New Price (R)
Ordinary National, Provincial	1/4 - Quarter Page	252.20
Ordinary National, Provincial	2/4 - Half Page	504.40
Ordinary National, Provincial	3/4 - Three Quarter Page	756.60
Ordinary National, Provincial	4/4 - Full Page	1008.80

EXTRA-ORDINARY

All Extra-ordinary National and Provincial gazette notices are non-standard notices and attract a variable price based on the number of pages submitted.

The pricing structure for National and Provincial notices which are submitted as **Extra ordinary submissions** will be charged at **R3026.32** per page.

GOVERNMENT PRINTING WORKS - BUSINESS RULES

The **Government Printing Works (GPW)** has established rules for submitting notices in line with its electronic notice processing system, which requires the use of electronic *Adobe Forms*. Please ensure that you adhere to these guidelines when completing and submitting your notice submission.

CLOSING TIMES FOR ACCEPTANCE OF NOTICES

1. The *Government Gazette* and *Government Tender Bulletin* are weekly publications that are published on Fridays and the closing time for the acceptance of notices is strictly applied according to the scheduled time for each gazette.
2. Please refer to the Submission Notice Deadline schedule in the table below. This schedule is also published online on the Government Printing works website www.gpwnonline.co.za

All re-submissions will be subject to the standard cut-off times.

All notices received after the closing time will be rejected.

Government Gazette Type	Publication Frequency	Publication Date	Submission Deadline	Cancellations Deadline
National Gazette	Weekly	Friday	Friday 15h00 for next Friday	Tuesday, 15h00 - 3 working days prior to publication
Regulation Gazette	Weekly	Friday	Friday 15h00 for next Friday	Tuesday, 15h00 - 3 working days prior to publication
Petrol Price Gazette	Monthly	Tuesday before 1st Wednesday of the month	One day before publication	1 working day prior to publication
Road Carrier Permits	Weekly	Friday	Thursday 15h00 for next Friday	3 working days prior to publication
Unclaimed Monies (Justice, Labour or Lawyers)	January / September 2 per year	Last Friday	One week before publication	3 working days prior to publication
Parliament (Acts, White Paper, Green Paper)	As required	Any day of the week	None	3 working days prior to publication
Manuals	Bi- Monthly	2nd and last Thursday of the month	One week before publication	3 working days prior to publication
State of Budget (National Treasury)	Monthly	30th or last Friday of the month	One week before publication	3 working days prior to publication
<i>Extraordinary Gazettes</i>	As required	Any day of the week	<i>Before 10h00 on publication date</i>	<i>Before 10h00 on publication date</i>
Legal Gazettes A, B and C	Weekly	Friday	One week before publication	Tuesday, 15h00 - 3 working days prior to publication
Tender Bulletin	Weekly	Friday	Friday 15h00 for next Friday	Tuesday, 15h00 - 3 working days prior to publication
Gauteng	Weekly	Wednesday	Two weeks before publication	3 days after submission deadline
Eastern Cape	Weekly	Monday	One week before publication	3 working days prior to publication
Northern Cape	Weekly	Monday	One week before publication	3 working days prior to publication
North West	Weekly	Tuesday	One week before publication	3 working days prior to publication
KwaZulu-Natal	Weekly	Thursday	One week before publication	3 working days prior to publication
Limpopo	Weekly	Friday	One week before publication	3 working days prior to publication
Mpumalanga	Weekly	Friday	One week before publication	3 working days prior to publication

GOVERNMENT PRINTING WORKS - BUSINESS RULES

Government Gazette Type	Publication Frequency	Publication Date	Submission Deadline	Cancellations Deadline
Gauteng Liquor License Gazette	Monthly	Wednesday before the First Friday of the month	Two weeks before publication	3 working days after submission deadline
Northern Cape Liquor License Gazette	Monthly	First Friday of the month	Two weeks before publication	3 working days after submission deadline
National Liquor License Gazette	Monthly	First Friday of the month	Two weeks before publication	3 working days after submission deadline
Mpumalanga Liquor License Gazette	Bi-Monthly	Second & Fourth Friday	One week before publication	3 working days prior to publication

EXTRAORDINARY GAZETTES

3. *Extraordinary Gazettes* can have only one publication date. If multiple publications of an *Extraordinary Gazette* are required, a separate Z95/Z95Prov *Adobe* Forms for each publication date must be submitted.

NOTICE SUBMISSION PROCESS

4. Download the latest *Adobe* form, for the relevant notice to be placed, from the **Government Printing Works** website www.gpwonline.co.za.
5. The *Adobe* form needs to be completed electronically using *Adobe Acrobat / Acrobat Reader*. Only electronically completed *Adobe* forms will be accepted. No printed, handwritten and/or scanned *Adobe* forms will be accepted.
6. The completed electronic *Adobe* form has to be submitted via email to submit.egazette@gpw.gov.za. The form needs to be submitted in its original electronic *Adobe* format to enable the system to extract the completed information from the form for placement in the publication.
7. Every notice submitted **must** be accompanied by an official **GPW** quotation. This must be obtained from the *eGazette* Contact Centre.
8. Each notice submission should be sent as a single email. The email **must** contain **all documentation relating to a particular notice submission**.
 - 8.1. Each of the following documents must be attached to the email as a separate attachment:
 - 8.1.1. An electronically completed *Adobe* form, specific to the type of notice that is to be placed.
 - 8.1.1.1. For National *Government Gazette* or *Provincial Gazette* notices, the notices must be accompanied by an electronic Z95 or Z95Prov *Adobe* form
 - 8.1.1.2. The notice content (body copy) **MUST** be a separate attachment.
 - 8.1.2. A copy of the official **Government Printing Works** quotation you received for your notice. (*Please see Quotation section below for further details*)
 - 8.1.3. A valid and legible Proof of Payment / Purchase Order: **Government Printing Works** account customer must include a copy of their Purchase Order. **Non-Government Printing Works** account customer needs to submit the proof of payment for the notice
 - 8.1.4. Where separate notice content is applicable (Z95, Z95 Prov and TForm 3, it should **also** be attached as a separate attachment. (*Please see the Copy Section below, for the specifications*).
 - 8.1.5. Any additional notice information if applicable.

GOVERNMENT PRINTING WORKS - BUSINESS RULES

9. The electronic *Adobe* form will be taken as the primary source for the notice information to be published. Instructions that are on the email body or covering letter that contradicts the notice form content will not be considered. The information submitted on the electronic *Adobe* form will be published as-is.
10. To avoid duplicated publication of the same notice and double billing, Please submit your notice **ONLY ONCE**.
11. Notices brought to **GPW** by "walk-in" customers on electronic media can only be submitted in *Adobe* electronic form format. All "walk-in" customers with notices that are not on electronic *Adobe* forms will be routed to the Contact Centre where they will be assisted to complete the forms in the required format.
12. Should a customer submit a bulk submission of hard copy notices delivered by a messenger on behalf of any organisation e.g. newspaper publisher, the messenger will be referred back to the sender as the submission does not adhere to the submission rules.

QUOTATIONS

13. Quotations are valid until the next tariff change.
 - 13.1. **Take note:** **GPW's** annual tariff increase takes place on **1 April** therefore any quotations issued, accepted and submitted for publication up to **31 March** will keep the old tariff. For notices to be published from 1 April, a quotation must be obtained from **GPW** with the new tariffs. Where a tariff increase is implemented during the year, **GPW** endeavours to provide customers with 30 days' notice of such changes.
14. Each quotation has a unique number.
15. Form Content notices must be emailed to the e*Gazette* Contact Centre for a quotation.
 - 15.1. The *Adobe* form supplied is uploaded by the Contact Centre Agent and the system automatically calculates the cost of your notice based on the layout/format of the content supplied.
 - 15.2. It is critical that these *Adobe* Forms are completed correctly and adhere to the guidelines as stipulated by **GPW**.
16. **APPLICABLE ONLY TO GPW ACCOUNT HOLDERS:**
 - 16.1. **GPW** Account Customers must provide a valid **GPW** account number to obtain a quotation.
 - 16.2. Accounts for **GPW** account customers **must** be active with sufficient credit to transact with **GPW** to submit notices.
 - 16.2.1. If you are unsure about or need to resolve the status of your account, please contact the **GPW** Finance Department prior to submitting your notices. (If the account status is not resolved prior to submission of your notice, the notice will be failed during the process).
17. **APPLICABLE ONLY TO CASH CUSTOMERS:**
 - 17.1. Cash customers doing **bulk payments** must use a **single email address** in order to use the **same proof of payment** for submitting multiple notices.
18. The responsibility lies with you, the customer, to ensure that the payment made for your notice(s) to be published is sufficient to cover the cost of the notice(s).
19. Each quotation will be associated with one proof of payment / purchase order / cash receipt.
 - 19.1. This means that **the quotation number can only be used once to make a payment.**

GOVERNMENT PRINTING WORKS - BUSINESS RULES**COPY (SEPARATE NOTICE CONTENT DOCUMENT)**

20. Where the copy is part of a separate attachment document for Z95, Z95Prov and TForm03

20.1. Copy of notices must be supplied in a separate document and may not constitute part of any covering letter, purchase order, proof of payment or other attached documents.

The content document should contain only one notice. (You may include the different translations of the same notice in the same document).

- 20.2. The notice should be set on an A4 page, with margins and fonts set as follows:

Page size = A4 Portrait with page margins: Top = 40mm, LH/RH = 16mm, Bottom = 40mm;
Use font size: Arial or Helvetica 10pt with 11pt line spacing;

Page size = A4 Landscape with page margins: Top = 16mm, LH/RH = 40mm, Bottom = 16mm;
Use font size: Arial or Helvetica 10pt with 11pt line spacing;

CANCELLATIONS

21. Cancellation of notice submissions are accepted by **GPW** according to the deadlines stated in the table above in point 2. Non-compliance to these deadlines will result in your request being failed. Please pay special attention to the different deadlines for each gazette. Please note that any notices cancelled after the cancellation deadline will be published and charged at full cost.
22. Requests for cancellation must be sent by the original sender of the notice and must accompanied by the relevant notice reference number (N-) in the email body.

AMENDMENTS TO NOTICES

23. With effect from 01 October 2015, **GPW** will not longer accept amendments to notices. The cancellation process will need to be followed according to the deadline and a new notice submitted thereafter for the next available publication date.

REJECTIONS

24. All notices not meeting the submission rules will be rejected to the customer to be corrected and resubmitted. Assistance will be available through the Contact Centre should help be required when completing the forms. (012-748 6200 or email info.egazette@gpw.gov.za). Reasons for rejections include the following:
- 24.1. Incorrectly completed forms and notices submitted in the wrong format, will be rejected.
- 24.2. Any notice submissions not on the correct *Adobe* electronic form, will be rejected.
- 24.3. Any notice submissions not accompanied by the proof of payment / purchase order will be rejected and the notice will not be processed.
- 24.4. Any submissions or re-submissions that miss the submission cut-off times will be rejected to the customer. The Notice needs to be re-submitted with a new publication date.

GOVERNMENT PRINTING WORKS - BUSINESS RULES**APPROVAL OF NOTICES**

25. Any notices other than legal notices are subject to the approval of the Government Printer, who may refuse acceptance or further publication of any notice.
26. No amendments will be accepted in respect to separate notice content that was sent with a Z95 or Z95Prov notice submissions. The copy of notice in layout format (previously known as proof-out) is only provided where requested, for Advertiser to see the notice in final Gazette layout. Should they find that the information submitted was incorrect, they should request for a notice cancellation and resubmit the corrected notice, subject to standard submission deadlines. The cancellation is also subject to the stages in the publishing process, i.e. If cancellation is received when production (printing process) has commenced, then the notice cannot be cancelled.

GOVERNMENT PRINTER INDEMNIFIED AGAINST LIABILITY

27. The Government Printer will assume no liability in respect of—
 - 27.1. any delay in the publication of a notice or publication of such notice on any date other than that stipulated by the advertiser;
 - 27.2. erroneous classification of a notice, or the placement of such notice in any section or under any heading other than the section or heading stipulated by the advertiser;
 - 27.3. any editing, revision, omission, typographical errors or errors resulting from faint or indistinct copy.

LIABILITY OF ADVERTISER

28. Advertisers will be held liable for any compensation and costs arising from any action which may be instituted against the Government Printer in consequence of the publication of any notice.

CUSTOMER INQUIRIES

Many of our customers request immediate feedback/confirmation of notice placement in the gazette from our Contact Centre once they have submitted their notice – While **GPW** deems it one of their highest priorities and responsibilities to provide customers with this requested feedback and the best service at all times, we are only able to do so once we have started processing your notice submission.

GPW has a 2-working day turnaround time for processing notices received according to the business rules and deadline submissions.

Please keep this in mind when making inquiries about your notice submission at the Contact Centre.

29. Requests for information, quotations and inquiries must be sent to the Contact Centre **ONLY**.
30. Requests for Quotations (RFQs) should be received by the Contact Centre at least **2 working days** before the submission deadline for that specific publication.

GOVERNMENT PRINTING WORKS - BUSINESS RULES**PAYMENT OF COST**

31. The Request for Quotation for placement of the notice should be sent to the Gazette Contact Centre as indicated above, prior to submission of notice for advertising.
32. Payment should then be made, or Purchase Order prepared based on the received quotation, prior to the submission of the notice for advertising as these documents i.e. proof of payment or Purchase order will be required as part of the notice submission, as indicated earlier.
33. Every proof of payment must have a valid **GPW** quotation number as a reference on the proof of payment document.
34. Where there is any doubt about the cost of publication of a notice, and in the case of copy, an enquiry, accompanied by the relevant copy, should be addressed to the Gazette Contact Centre, **Government Printing Works**, Private Bag X85, Pretoria, 0001 email: info.egazette@gpw.gov.za before publication.
35. Overpayment resulting from miscalculation on the part of the advertiser of the cost of publication of a notice will not be refunded, unless the advertiser furnishes adequate reasons why such miscalculation occurred. In the event of underpayments, the difference will be recovered from the advertiser, and future notice(s) will not be published until such time as the full cost of such publication has been duly paid in cash or electronic funds transfer into the **Government Printing Works** banking account.
36. In the event of a notice being cancelled, a refund will be made only if no cost regarding the placing of the notice has been incurred by the **Government Printing Works**.
37. The **Government Printing Works** reserves the right to levy an additional charge in cases where notices, the cost of which has been calculated in accordance with the List of Fixed Tariff Rates, are subsequently found to be excessively lengthy or to contain overmuch or complicated tabulation.

PROOF OF PUBLICATION

38. Copies of any of the *Government Gazette* or *Provincial Gazette* can be downloaded from the **Government Printing Works** website www.gpwnonline.co.za free of charge, should a proof of publication be required.
39. Printed copies may be ordered from the Publications department at the ruling price. The **Government Printing Works** will assume no liability for any failure to post or for any delay in despatching of such *Government Gazette*(s)

GOVERNMENT PRINTING WORKS CONTACT INFORMATION**Physical Address:**

Government Printing Works
149 Bosman Street
Pretoria

Postal Address:

Private Bag X85
Pretoria
0001

GPW Banking Details:

Bank: ABSA Bosman Street
Account No.: 405 7114 016
Branch Code: 632-005

For Gazette and Notice submissions: Gazette Submissions:

For queries and quotations, contact: Gazette Contact Centre:

E-mail: submit.egazette@gpw.gov.za

E-mail: info.egazette@gpw.gov.za

Tel: 012-748 6200

Contact person for subscribers: Mrs M. Toka:

E-mail: subscriptions@gpw.gov.za

Tel: 012-748-6066 / 6060 / 6058

Fax: 012-323-9574

PROVINCIAL NOTICES • PROVINSIALE KENNISGEWINGS

PROVINCIAL NOTICE 180 OF 2019

KWAZULU-NATAL LAND ADMINISTRATION AND IMMOVABLE ASSET MANAGEMENT ACT, 2014 (ACT No. 2 OF 2014)**NOTICE IN TERMS OF SECTION 5 (3) OF THE KWAZULU-NATAL LAND ADMINISTRATION AND IMMOVABLE ASSET MANAGEMENT ACT, 2014 (ACT NO. 2 OF 2014)**

In terms of Section 5 (2) of the KwaZulu-Natal Land Administration and Immovable Asset Management Act, 2014 (Act No. 2 of 2014), I Ms NP Nkonyeni, Member of the Executive Council for Human Settlements and Public Works of the KwaZulu-Natal Provincial Government hereby give notice that I intend disposing of the below mentioned property to African Gospel Church to conduct the special tent services for the Church.

- | | |
|--|---|
| 1. Property description: | Erf 1553 Bonela, registration division FT |
| 2. Street Address: | 51 Sinamuva Close |
| 3. Extent: | 1 203m ² |
| 4. Title Deed: | T13796/1998 |
| 5. Applicable rights over property: | None |
| 6. Current Zoning: | Special Residential |
| 7. Magisterial District: | Ethekwini Magisterial District |
| 8. Current usage: | Vacant |
| 9. Improvements: | Vacant Land |

Written representations with regard to the said disposal can be made, within thirty (30) days of the publication of this notice to the Head: Public Works (KwaZulu-Natal) at the address hereunder for consideration

Contact details

Head: Public Works KZN

Physical address

191 Prince Alfred Street

Postal address

Private Bag X 9142

Pietermaritzburg

3200

Enquiries person: Mr Al Cassim

Tel. No.: (033) 260 4204

Fax. No.: (033) 260 4191

Attention: Mr Al Cassim

Ms. N.P. Nkonyeni**Honourable MEC: Human Settlement and Public Works**



transport

Department:
Transport
Province of KwaZulu-Natal

GAZETTE

LGKZNG35-2019-NOV

REGION: ALL

1) Application Number: APP0038677	2) Gazette Number: LGKZNG35-2019-NOV
3) Applicant: M MYENDE ID NO. 5112115196089 Association: BULWER & DONNYBROOK TAXI ASSOCIATION	4) Applicant Address: P O BOX 67621 DONNYBROOK KWAZULU-NATAL 3244
5) Existing Licence Holder: NOT APPLICABLE ID NO. NOT APPLICABLE	6) Existing Licence Holder Address: NOT APPLICABLE
7) Type of application: ADD AUTHORISATIONS/ROUTES	8) Operating Licence Number: LKNKZN0115535
9) Vehicle Type: NOT AVAILABLE	10) 1 X 14 (SEATED) + 0 (STANDING)
11) Region: SISONKE	
12.1	KZPRERC2808741 - BULWER TO NKWEZELA FROM APPROVED BULWER TAXI RANK JOIN R617, INTO P123 PICK AND DROP ALONG THE ROUTE, TURN LEFT INTO P299, TURN RIGHT INTO R612, TURN LEFT INTO ZM204, PICK AND DROP ALONG THE ROUTE TO THE DESTINATION OF NKWEZELA AND RETURN BACK USING THE SAME ROUTE.
12.2	KZPRERC2808790 - BULWER TO MPUMLWANE FROM APPROVED BULWER TAXI RANK TURN LEFT, JOIN R617, PASSING PHOLELA SCHOOL, PROCEED THEN TURN LEFT INTO D320, TURN LEFT INTO P429, TURN INTO D200 PICK ALONG THE ROUTE AND PROCEED TO THE DESTINATION OF MPUMLWANE, PICKING PASSENGER OF MPUMLWANE AND RETURN BACK USING THE SAME ROUTE.
12.3	KZPRERC2808839 - BULWER TO GOULASHE FROM APPROVED BULWER TAXI RANK TURN LEFT, JOIN R617, TURN LEFT INTO D3, PICK AND DROP ALONG THE ROUTE TO THE DESTINATION OF GOULASHE, PICK AND DROP AND RETURN BACK USING THE SAME ROUTE.
12.4	KZPRERC2808888 - BULWER TO DURBAN (ALTERNATIVE) FROM BULWER TAXI RANK TURN RIGHT JOIN R617, PASSING BOSTON, PROCEED TO HOWICK JOIN N3, PASSING MIDLANDS MALL (PIETERMARITZBURG), PROCEED TURN LEFT INTO M13 DROP OFF IN PINETOWN BUS STOP, THEN TURN RIGHT IN CROMPTON ROAD, TURN LEFT IN OLD MAIN ROAD, STRAIGHT INTO N3 TO THE DESTINATION OF DURBAN IN ALICE STREET, DROP OFF AND PICKING PASSENGERS AND RETURN, TURN RIGHT INTO GREY STREET, TURN RIGHT INTO LEOPARD STREET JOIN N3 PASSING MARIANHILL PLAZA, PROCEED WITH N3, TURN LEFT JOIN R617 IN HOWICK PASSING BOSTON TO THE DESTINATION OF BULWER TAXI RANK AND RETURN BACK WITH PASSENGERS USING THE SAME ROUTE.
12.5	KZPRERC2808937 - BULWER TO DEEPALE FROM BULWERTAXI RANK TURN RIGHT JOIN R617 PICK AND DROP ALONG THE ROUTES, TURN RIGHT INTO THE DESTINATION OF DEEPALE, PICK AND DROP AND RETURN BACK USING THE SAME ROUTE WITH PASSENGERS.
12.6	KZPRERC2808986 - DONNYBROOK TO SANDANEZWE FROM APPROVED BULWER TAXI RANK TURN RIGHT TO JOIN D731, TURN RIGHT INTO R612, PICK AND DROP ALONG THE ROUTE, TURN RIGHT INTO D316 PICK AND DROP PASSING MJILA TO THE DESTINATION OF NOMANDLOVU, DROP OFF AND PICK UP PASSENGERS AND RETURN BACK WITH PASSENGERS USING THE SAME ROUTE.
12.7	KZPRERC2809035 - DONNYBROOK TO NOMANDLOVU FROM DONNYBROOK TAXI RANK TURN RIGHT JOIN D731, TURN RIGHT INTO R612 PICK AND DROP ALONG THE ROUTE, THEN TURN RIGHT INTO D316, PICK AND DROP PASSING MJILA TO THE DESTINATION OF NOMANDLOVU, DROP AND PICK PASSENGERS AND RETURN BACK USING THE SAME ROUTE.
12.8	KZPRERC2809084 - DONNYBROOK TO GQUDENI FROM DONNYBROOK TAXI RANK TURN RIGHT JOIN D731, TURN RIGHT R612 PICK AND DROP ALONG THE ROUTE, PICK AND DROP INTO ZM204, TURN LEFT INTO P299 INTO P123 TO DESTINATION OF GQUDENI.
12.9	KZPRERC2809133 - BULWER TO CENTOCOW FROM BULWER TAXI RANK TURN LEFT INTO R617 PICK AND DROP, THEN TURN LEFT INTO P422 PICK AND DROP, INTO D429 TO DESTINATION OF CENTOCOW MISSION DROP OFF AND PICK UP AND RETURN BACK USING THE SAME ROUTE.
12.10	KZPRERC2809182 - BULWER (CENTOCOW) TO UNDERBERG FROM MISSION JOIN D429, TURN LEFT INTO D422, PICK AND DROP ALONG THE ROUTE, TURN LEFT INTO R617 TO THE DESTINATION OF UNDERBERG TAXI RANK AND RETURN BACK USING SAME ROUTE.
12.11	KZPRERC2809231 - BULWER TO CREIGHTON FROM BULWER TAXI RANK TURN LEFT JOIN R612, TURN LEFT INTO R612, TURN LEFT IN R617 PICK AND DROP AT GALA, TARRS VALLEY, TURN LEFT INTO P8-3 TO THE DESTINATION OF CREIGHTON TAXI RANK DROP OFF AND PICKING PASSENGER, THEN RETURN BACK USING THE SAME ROUTE.
12.12	KZPRERC2809280 - MADZIKANE TO PIETERMARITZBURG FROM MADZIKANE TRIBAL COURT JOIN D1202, JOIN D1358, A1821, A1819 TURN LEFT INTO P8- 3 PICK AND DROP ALONG THE ROAD, PASSING CREIGHTON, P246, TURN INTO R612, TURN LEFT INTO R56 PASSING RICHMOND, ALEXANDRA ROAD, COLLEAGE ROAD, WEST STREET, TURN RIGHT INTO LONGMARKET, TURN LEFT INTO RETIEF, LEFT INTO PIETERMARITZ UP TO THE DESTINATION OF HAVELOCK AND PINE STREET, DROP OFF AND RETURN BACK WITH PASSENGERS USING THE SAME ROUTE.
12.13	KZPRERC2809329 - DONNYBROOK TO PIETERMARITZBURG (AMENDED) FROM APPROVED TAXI RANK IN DONNYBROOK, TURN RIGHT JOIN D731 AND TURN LEFT INTO R612 PROCEED AND TURN RIGHT INTO R617, PASSING BULWER AND BOSTON, TURN RIGHT INTO MR7 (EDENDALE ROAD), JOIN MOSES MABHIDA ROAD, TURN RIGHT INTO LANGALIBALELE STREET DROP OFF, TURN LEFT INTO RETIEF STREET DROP OFF AND TURN LEFT INTO PIETERMARITZ STREET PROCEED TO HAVELOCK AND PINE STREET TAXI RANK AND RETURN BACK USING THE SAME ROUTE.
12.14	KZPRERC2809378 - DONNYBROOK (CENTOCOW MISSION) TO PIETERMARITZBURG (AMENDED) FROM CENTOCOW MISSION TURN LEFT JOIN D429, TURN LEFT JOIN D429 AND TURN LEFT INTO D422, PROCEED AND TURN RIGHT INTO R617 PASSING BULWER, BOSTON AND TURN RIGHT INTO MR7 (EDENDALE ROAD) JOIN MOSES MABHIDA AND RIGHT INTO LANGALIBALELE DROP OFF ALONG THE ROUTE, THEN TURN LEFT TO RETIEF DROP OFF, AND LEFT INTO PIETERMARITZ STREET PROCEED INTO HAVELOCK AND PINE STREET TAXI RANK AND RETURN BACK USING THE SAME ROUTE.
12.15	KZPRERC2809427 - BULWER TO DURBAN (AMENDED) FROM BULWER TAXI RANK TURN RIGHT JOIN R617 PASSING BOSTON, TURN RIGHT INTO MR7 (EDENDALE ROAD), TURN RIGHT INTO ARCHIE GUMEDE, GLADYS MANZI (MURRAY ROAD), C.B DOWNS, MARKET, N3, MARKET ROAD, CB DOWNS, GLADYS MANZI (MURRAY), ARCHIE GUMEDE, MOSES MABHIDA, EDENDALE, MR7, TURN LEFT INTO R617 PASSING BOSTON TO DESTINATION AT BULWER TAXI RANK.
12.16	KZPRERC2809476 - BULWER TO HLANGANANI (AMENDED) FROM BULWER TAXI RANK TURN RIGHT JOIN R617 PICK AND DROP ALONG THE ROUTE, TURN RIGHT INTO ZM204, PICK AND DROP, PROCEED INTO HLANGANANI TAXI RANK AND RETURN BACK USING THE SAME ROUTE.
12.17	KZPRERC2809525 - BULWER TO MANGWANENI FROM BULWER TAXI RANK TURN RIGHT INTO R617, PICK AND DROP ALONG THE ROUTE, TURN LEFT INTO D1220 PICK AND DROP ALONG THE ROUTE INTO MANGWANENI AND RETURN BACK USING THE SAME ROUTE.



transport

Department:
Transport
Province of KwaZulu-Natal

GAZETTE

LGKZNG35-2019-NOV

REGION: ALL

12.18	KZPRERC2809574 - BULWER TO STOFFELTON FROM BULWER TAXI RANK TURN RIGHT INTO R617, TURN LEFT INTO P128, PROCEED WITH PICK AND DROP ALONG THE ROUTE, PASSING SOLOKHLO RIVER, PICK AND DROP TO THE DESTINATION OF STOFEL AND RETURN BACK USING THE SAME ROUTE.
12.19	KZPRERC2809623 - BULWER TO IXOPO (AMENDED) FROM BULWER TAXI RANK TURN LEFT INTO R167, PASSING PHOLELA SCHOOL TURN LEFT INTO R612 PICK AND DROP ALONG THE ROUTE, TURN RIGHT INTO D731, (DONNYBROOK) PICK AND DROP, TURN RIGHT INTO R612 PICK AND DROP, FROM GEN MAIZE SCHOOL NO PICKING OF PASSENGERS DROP OFF ONLY, THEN TURN INTO MARGARET STREET DROP OFF IN IXOPO AND RETURN BACK WITH PASSENGERS USING THE SAME ROUTE.
12.20	KZPRERC2809672 - BULWER TO UNDERBERG (AMENDED) FROM BULWER TAXI RANK, TURN LEFT JOIN R617 PROCEED UNTIL UNDERBERG, TURN RIGHT INTO UNDERBERG TAXI RANK DROP OFF AND RETURN BACK WITH PASSENGERS USING THE SAME ROUTE.
12.21	KZPRERC2809721 - DONNYBROOK TO CREIGHTON (AMENDED) FROM DONNYBROOK TAXI RANK TURN LEFT INTO D731 TURN RIGHT INTO R612 PICK AND DROP ALONG THE SCHOOL, P8-3, INTO D429 PICK AND DROP ALONG THE ROAD UP TO CREIGHTON TAXI RANK.
12.22	KZPRERC2809770 - BULWER (CENTOCOW) TO IXOPO FROM CENTOCOW MISSION JOIN P429, TURN RIGHT INTO P8-3 PICK AND DROP ALONG THE ROUTE PASSING RIVERSIDE GINYANE SCHOOL, A1819,1821, D1358 PICK AND DROP ALONG THE ROAD, TURN INTO D1202 PICK AND DROP, TURN P8-3 TO CREIGHTON PICK AND DROP ALONG THE ROUTE, PROCEED JOIN P246, TURN RIGHT INTO R612, FROM GLEN MAIZE SCHOOL NO PICKING OF PASSENGERS, TURN LEFT INTO MARGERETT TO THE DESTINATION OF IXOPO TAXI RANK AND RETURN BACK WITH PASSENGERS USING THE SAME ROUTE.
12.23	KZPRERC2809819 - DONNYBROOK TO UNDERBERG FROM DONNYBROOK TAXI RANK JOIN D713, TURN LEFT JOIN R612 PICK AND DROP ALONG THE ROAD, ZM24, INTO P299, INTO P123 ROADS PICK AND DROP, THEN TURN LEFT INTO R61 7 PROCEED TO UNDERBERG AND TURN RIGHT INTO UNDERBERG TAXI RANK AND RETURN BACK WITH PASSENGERS USING THE SAME ROUTE.
12.24	KZPRERC2809868 - BULWER (CENTOCOW) TO DURBAN (AMENDED) FROM CENTOCOW MISSION AT BULWER JOIN D249, TURN LEFT TO P8-3 PASSING CREIGHTON, P246 TURN RIGHT INTO R612 PASSING IXOPO, TURN LEFT JOIN R56, PASSING RICHMOND, TURN RIGHT INTO UMLAAS ROAD, N3, M13, CROMTON ROAD, M13 TO N3 STRAIGHT TO DURBAN DROP OFF ALONG THE ROAD TO THE DESTINATION OF ALICE STREET TAXI RANK DROP OFF AND RETURN BACK WITH PASSENGERS USING THE SAME ROUTE.
12.25	KZPRERC2809917 - DONNYBROOK TO IXOPO FROM DONNYBROOK TAXI RANK TURN LEFT INTO D731, TURN RIGHT INTO R612 PICK AND DROP ALONG THE ROAD FROM GLEN MAIZE SCHOOL NO PICKING UP OFF PASSENGER, DROP OFF ONLY TURN RIGHT TO MARGARET STREET TO THE DESTINATION OF IXOPO TAXI RANK DROP AND RETURN BACK WITH PASSENGERS USING THE SAME ROUTE.
12.26	KZPRERC2809966 - BULWER TO PIETERMARITZBURG FROM BULWER TAXI RANK TURN RIGHT JOIN R617 PASSING BOSTON, TURN RIGHT JOIN MR7, EDENDALE ROAD, MOSES MABHIDA, TURN RIGHT INTO LONGMARKET STREET, TURN LEFT INTO RETIEF STREET, TURN LEFT PIETERMARITZBURG STREET DROP OFF TO THE CORNER OF HAVELOCK AND PINE STREET TAXI RANK AND RETURN BACK WITH PASSENGERS USING THE SAME ROUTE.
12.27	KZPRERC2810015 - DONNYBROOK TO DURBAN FROM DONNYBROOK TAXI RANK TURN LEFT JOIN D731, TURN LEFT JOIN R612 PROCEED TURN RIGHT INTO R617 PASSING BULWER, BOSTON, TURN RIGHT JOIN MR7, EDENDALE ROAD TURN RIGHT INTO ARCHIE GUMEDE ROAD, GLADYS MANZI (MURRAY) ROAD, C.B DOWNS, N3, TURN LEFT INTO M13, OLD MAIN ROAD TO PINETOWN, DROP OFF ONLY IN PINETOWN BUS STOP, THEN PROCEED TURN INTO CROMTON STREET, M3, JOIN N3 TO ALICE STREET TAXI RANK.



transport

Department:
Transport
Province of KwaZulu-Natal

GAZETTE

LGKZNG35-2019-NOV

REGION: ALL

1)	Application Number: APP0039372	2)	Gazette Number: LGKZNG35-2019-NOV
3)	Applicant: V MBELE ID NO. 7809155726083 Association: BERGVILLE TAXI ASSOCIATION	4)	Applicant Address: P.O. BOX 397 BERGVILLE KWA-ZULU NATAL 3350
5)	Existing Licence Holder: NOT APPLICABLE ID NO. NOT APPLICABLE	6)	Existing Licence Holder Address: NOT APPLICABLE
7)	Type of application: ADD AUTHORISATIONS/ROUTES	8)	Operating Licence Number: LGKZN0303000228
9)	Vehicle Type: MINIBUS	10)	1 X 15 (SEATED) + 0 (STANDING)
11)	Region: UTHUKELA		
12.1	2202F721001900047624 - GREENPOINT - BERGVILLE FROM GREENPOINT TAXI RANK, STRAIGHT WITH D282, TURN RIGHT TO P30, TURN LEFT TO KINGSWAY, TURN RIGHT TO TATHAM ROAD, TURN LEFT TO WEST STREET, TURN LEFT TO BERGVILLE TAXI RANK AND RETURN TO THE SAME ROUTE.		

**transport**

Department:
Transport
Province of KwaZulu-Natal

GAZETTE**LGKZNG35-2019-NOV****REGION: ALL**

1) Application Number: APP0112555	2) Gazette Number: LGKZNG35-2019-NOV
3) Applicant: ME MTOLO ID NO. 7212055738086 Association: NOT AVAILABLE	4) Applicant Address: P.O. BOX 73 RICHMOND KWAZULU-NATAL 3780
5) Existing Licence Holder: NOT APPLICABLE ID NO. NOT APPLICABLE	6) Existing Licence Holder Address: NOT APPLICABLE
7) Type of application: NEW OPERATING LICENCE	8) Operating Licence Number: NOTAVAILABLE
9) Vehicle Type: OTHER	10) 1 X 0 (SEATED)
11) Region: UMGUNGUNDLOVU	



transport

Department:
Transport
Province of KwaZulu-Natal

GAZETTE

LGKZNG35-2019-NOV

REGION: ALL

1)	Application Number: APP0114332	2)	Gazette Number: LGKZNG35-2019-NOV
3)	Applicant: BCE XULU ID NO. 6802165663082 Association: NOT AVAILABLE	4)	Applicant Address: 187089 INANDA MISSION INANDA 4310
5)	Existing Licence Holder: NOT APPLICABLE ID NO. NOT APPLICABLE	6)	Existing Licence Holder Address: NOT APPLICABLE
7)	Type of application: NEW OPERATING LICENCE	8)	Operating Licence Number: NOTAVAILABLE
9)	Vehicle Type: OTHER	10)	1 X 0 (SEATED)
11)	Region: DURBAN WEST		
12.1	<p>KZPRERC2810113 - SCHOLARS AND THEIR PERSONAL EFFECTS: HOUSE NO:187089 INANDA TO NORTH CREST PRIMARY SCHOOL THE VEHICLE STARTS AT HOME HOUSE NO:187089 INANDA THEN TAKE RIGHT THEN PROCEED STRAIGHT AND TAKE RIGHT THEN PROCEED PASS VUSUKUKHANYA PRIMARY SCHOOL PROCEED PASS GOGOVUMA STOP STREET THEN TAKE LEFT AND TAKE RIGHT PASS SEME HARDWARE TO PICK UP 3 LEARNERS AT ZIQUBU RESIDENT THEN PROCEED STRAIGHT THEN TAKE LEFT TO MADENTE ROAD THEN PROCEED STRAIGHT TO PICK UP 2 LEARNERS AT MSOMI RESIDENT AND PROCEED AND TAKE RIGHT TO JOIN MAFUKUZELA HIGHWAY AND TAKE LEFT TO PICK UP 2 LEARNERS AT MKHIZE RESIDENT THEN PROCEED STRAIGHT TO JOIN SBU SBIYA PASS 3 HOUSES TO PICK UP 3 LEARNERS AT SITHOLE RESIDENT THEN MAKE A U-TURN TO JOIN MAFUKUZELA HIGHWAY PASS MTSHEBHENI CIRCLE AND TURN LEFT TO JOIN CURNICK NDLOVU HIGHWAY, PASS ENGEN GARAGE, PASS THE ROBOT THEN TAKE THE FOLLOWING RIGHT PROCEED STRAIGHT AND TAKE RIGHT TO PICK 1 LEARNERS AT KHUMALO RESIDENT THEN PROCEED STRAIGHT AND TAKE RIGHT TILL REACH THE ROBOTS AT DUBE VILLAGE MALL THEN TAKE LEFT TO CURNICK NDLOVU HIGHWAY THEN PROCEED STRAIGHT PASS TOTAL GARAGE THEN PASS ENGEN AND TAKE RIGHT PROCEED AND TAKE RIGHT TO JOIN MHLANGANE ROAD AND TAKE LEFT TO DROP OFF 3 LEARNERS AT ST MICHAELS PRIMARY SCHOOL THEN PROCEED STRAIGHT AND TAKE RIGHT PASS TOP OF THE ROCKS STORES AND TAKE RIGHT THEN TAKE LEFT TO DROP OFF 3 LEARNER AT COLUMBIA PRIMARY SCHOOL THEN MAKE A U-TURN PROCEED STRAIGHT AND TAKE RIGHT TO DROP OFF 6 LEARNERS AT BRIADENE PRIMARY SCHOOL THEN MAKE A U-TURN AND TAKE RIGHT TO JOIN BLACKBURN ROAD TO DROP OFF 2 LEARNER AT NORTH CREST PRIMARY SCHOOL. THEN WAIT AT THE PARK AND WAIT FOR SCHOOL DEPARTURE THEN USE THE SAME ROUTE IN THE AFTERNOON.</p>		



transport

Department:
Transport
Province of KwaZulu-Natal

GAZETTE

LGKZNG35-2019-NOV

REGION: ALL

1) Application Number: APP0115516	2) Gazette Number: LGKZNG35-2019-NOV
3) Applicant: NV NGILANDE ID NO. 6211280781086 Association: BAMBANANI TAXI ASSOCIATION(KZN)	4) Applicant Address: P.O.BOX 1403 MARGATE KWA-ZULU NATAL 4275
5) Existing Licence Holder: NOT APPLICABLE ID NO. NOT APPLICABLE	6) Existing Licence Holder Address: NOT APPLICABLE
7) Type of application: ADD AUTHORISATIONS/ROUTES	8) Operating Licence Number: LGKZN1003001011
9) Vehicle Type: MINIBUS	10) 1 X 15 (SEATED) + 0 (STANDING)
11) Region: UGU-OGWINI	
12.1	KZPRERC2807320 - PORT EDWARD TO WOZA (ALTERNATIVE ROUTE) FROM WOZA NKONENI SPORTS FIELD PROCEED TO WOZA PICK AND DROP OFF KWANDELU, PROCEED TO MSINSINI PICK AND DROP OFF, PROCEED ALONG D0861 TURN LEFT P69 DROP OFF KWAMHAMBULA, TURN RIGHT D1097, PROCEED ALONG PICK AND DROP AT THONGATHI BUS STOP, TURN RIGHT INTO R61, PROCEED TO LEISURE BAY PICK AND DROP, THEN PROCEED TO PORT EDWARD AT THE ROBOT TURN RIGHT TO IZINGOLWENI AND TURN LEFT TO PORT EDWARD TAXI RANK AND RETURN BACK USING THE SAME ROUTE.
12.2	KZPRERC2807369 - PHENDUKA TO MARGATE FROM PHENDUKA PICK AND DROP ESIDODANENI, PROCEED ALONG WITH P732 PICK AND DROP AT MANZAMHLOPHE MPCC, PROCEED PICK AND DROP AT THOKOTHE, PROCEED PASS OKHUSHWINI, PROCEED PICK AND DROP THOLOTHE, PROCEED PICK AND DROP OFF JABULA INN, PROCEED PICK AND DROP TO SOUTHBROOM, TURN LEFT WITH R620 PICK UP AND DROP OFF AT PISTOL SALOON, PROCEED TO RAMSGATE BUS STOP PICK AND DROP, TURN RIGHT TO EMOYENI CENTRE TAXI RANK AND RETURN BACK USING THE SAME ROUTE.
12.3	KZPRERC2807369 - BRAEMAR TO MARGATE FROM BRAEMAR STORE TURN RIGHT TO IZINGOLWENI ROAD, TURN LEFT INTO P69 PICK UP AND DROP OFF AT GATE STORE, PROCEED TO MUNSTER ROAD, T JUNCTION TURN LEFT OR RIGHT TO MUNSTER PICK AND DROP AT MUNSTER SHOPPING CENTER, THEN TURN LEFT INTO R61 BOTH JOIN R61, PROCEED PICK AND DROP PASS TRAFALGAR, SAN-LAMEER, PROCEED PICK AND DROP MARINA BEACH, SOUTHBROOM, PROCEED WITH R61 PICK AND DROP, RAMSGATE NORTH OFF RAMP PASS ALFORD ROAD, TURN LEFT INTO R620 PICK AND DROP AT RAMSGATE NORTH BUS STOP, PROCEED AND TURN RIGHT EMOYENI CENTRE TAXI RANK AND RETURN BACK USING THE SAME ROUTE.
12.4	KZPRERC2807467 - NKONENI TO MARGATE FROM NKONENI OPPOSITE NKONENI SPORT FIELD PROCEED WITH D0861 PICK AND DROP KWANDELU, PROCEED MSINSINI TURN LEFT INTO P69 DROP OFF BHAMBULA TAXI RANK, PROCEED PICK AND DROP AT GATE STORE, PROCEED TO MUNSTER SHOPPING CENTER, TURN LEFT INTO R61 PROCEED PICK AND DROP TRAFALGAR, PROCEED PICK AND DROP SAN-LAMEER, PROCEED PICK AND DROP MARINA BEACH, PROCEED PICK AND DROP OFF SOUTH BROOM, TURN LEFT R620 PICK AND DROP PISTOL SALOON, THEN PROCEED PICK AND DROP AT RAMSGATE BUS STOP, THEN PROCEED AND TURN RIGHT INTO EMOYENI CENTRE (MARGATE) TAXI RANK AND RETURN BACK USING THE SAME ROUTE.
12.5	KZPRERC2807516 - KWALATSHODA TO MARGATE FROM KWALATSHODA PROCEED WITH LATSHODA TURN LEFT INTO R61 PICK AND DROP MUNSTER, TRAFALGAR, SAN-LAMEER, PICK AND DROP MARINA BEACH, PROCEED PASS SOUTHBROOM, TURN LEFT INTO R620 PICK AND DROP PASS PISTOL SALOON, PROCEED PICK AND DROP PASS RAMSGATE BUS STOP PROCEED AND TURN RIGHT MARGATE/EMOYENI CENTRE TAXI RANK AND RETURN BACK USING THE SAME ROUTE.
12.6	KZPRERC2807565 - KWALATSHODA TO PORT EDWARD FROM KWALATSHODA PROCEED TO KWALATSHODA ROAD, TURN RIGHT R61, PROCEED PICK AND DROP PASS MATIRSON SQUARE, PICK AND DROP ESTUARY HOTEL, PROCEED AND TURN RIGHT AT THE ROBOT TO IZINGOLWENI ROAD, PROCEED AND TURN LEFT INTO PORT EDWARD TAXI RANK AND RETURN BACK USING THE SAME ROUTE.
12.7	KZPRERC2807614 - MARGATE TO PORT SHEPSTONE FROM MARGATE TAXI RANK TURN RIGHT INTO R620, TURN RIGHT WITH UPLAND ROAD, TURN LEFT WITH MARIINE DRIVE TO ST MICHAEL PICK AND DROP, PROCEED TO SHELLY BEACH PICK AND DROP, PASS SHELLY BEACH, PROCEED AND TURN LEFT WITH P55, TURN RIGHT TO SOUTH COAST MALL PICK AND DROP, THEN TURN LEFT INTO MARINE DRIVE AND PROCEED TO PORT SHEPSTONE TECHNILON PICK AND DROP, PROCEED WITH R61, THEN TURN RIGHT AT QUARRY INTERSECTION, TURN LEFT IN CONNOR STREET, THEN TURN RIGHT IN MC ARTHUR STREET, TURN RIGHT IN DENNIS PORT SHEPSTONE, TURN LEFT IN RYDER STREET, TURN RIGHT IN DENNIS PORT SHEPSTONE, PROCEED THEN TURN LEFT IN RYDER STREET, ACROSS NELSON MANDELA DRIVE INTO PORT SHEPSTONE TAXI RANK AND RETURN BACK USING THE SAME ROUTE.
12.8	KZPRERC2807663 - MARGATE TO DURBAN FROM MARGATE TAXI RANK JOIN R620 ALONG MARINE DRIVE TO MANABA AT ROBOT TURN LEFT INTO SEA-SLOPES DRIVE, PROCEED TO R61, TURN RIGHT TO R61, PROCEED WITH R61 AND JOIN N2 TO DURBAN, TURN LEFT TO ISIPHINGO DROP OFF ISIPHINGO, PROCEED WITH REUNION, TURN LEFT TO WEMA DROP OFF AND TURN BACK TO M4 THEN PROCEED WITH M4 TO REACH MARKET STREET (RANK 59) AND RETURN BACK USING THE SAME ROUTES TO MARGATE.
12.9	KZPRERC2807712 - MARGATE TO BIZANA FROM EMOYENI CENTRE TAXI RANK TURN LEFT INTO R620, PROCEED AND TURN RIGHT INTO ALFORD AVENUE, PROCEED AND TURN LEFT INTO R61, BIZANA AND RETURN BACK USING THE SAME ROUTE.
12.10	KZPRERC2807761 - MARGATE TO LUSIKISIKI FROM MARGATE (EMOYENI) CENTRE TAXI RANK LEFT R620, PROCEED AND TURN RIGHT ALFRED AVENUE, PROCEED ALONG THAT ROAD UP TO LUSIKISIKI AND RETURN BACK USING THE SAME ROUTE TO MARGATE(EMOYENI).
12.11	KZPRERC2807810 - NOSITHE TO MARGATE FROM EMBHOSHONGWENI (NOSITHA) PROCEED WITH D337, THEN TURN LEFT INTO OATLANDS ROAD, PROCEED TURN RIGHT TO WINGATE PICK AND DROP, GAYRIDGE CHICKEN FARM, THEN PROCEED PASS KWAMASINENGE, TURN RIGHT MARINE DRIVE PICK AND DROP, PASS MANABA PICK AND DROP, PASS MARGATE HOTEL, PROCEED PICK AND DROP PASS KINGS VIEW, THEN TURN RIGHT INTO ERASMUS ROAD, PROCEED PASS MARGATE POLICE STATION DROP OFF, THEN TURN LEFT INTO MARGATE /EMOYENI CENTRE TAXI RANK AND RETURN BACK USING THE SAME ROUTE.



transport

Department:
Transport
Province of KwaZulu-Natal

GAZETTE

LGKZNG35-2019-NOV

REGION: ALL

1)	Application Number: APP0117186	2)	Gazette Number: LGKZNG35-2019-NOV
3)	Applicant: K NAICKER ID NO. 4911185150087 Association: PHOENIX TAXI ASSOCIATION	4)	Applicant Address: 365 CROSSMORE DRIVE CROSSMORE CHATSWORTH 4092
5)	Existing Licence Holder: NOT APPLICABLE ID NO. NOT APPLICABLE	6)	Existing Licence Holder Address: NOT APPLICABLE
7)	Type of application: NEW OPERATING LICENCE	8)	Operating Licence Number: 1276559
9)	Vehicle Type: MINIBUS	10)	1 X 15 (SEATED) + 0 (STANDING)
11)	Region: GREATER NORTH		
12.1	KZPRERC2759398 - PHOENIX INNER CIRCLE ROUTE UNIT 1 – UNIT 13 FROM PHOENIX TAXI RANK NO.86 INTO PANDORA ROAD, PICK UP PASSENGERS, LEFT TO LONGCROFT ROAD, PICK UP PASSENGERS, RIGHT TO PHOENIX HIGHWAY, PICK UP PASSENGERS, RIGHT TO LONG BURY, PICK UP PASSENGERS, CROSS PHOENIX HIGHWAY TO LENHAM DRIVE PICK UP PASSENGERS, LEFT TO FERNHAM DRIE, PICK UP PASSENGERS INTO INDUSTRIAL PARK DRIVE PICK UP PASSENGERS LEFT TO HUNSLT DRIVE PICK UP PASSENGERS, RIGHT TO ABERDARE DRIVE PICK UP PASSENGERS RIGHT TO PHOENIX HIGHWAY, PICK UP PASSENGERS TO HILLHEAD DRIVE RIGHT TO WHITE HOUSE AND RETURN TO PHOENIX ON THE SAME ROUTE.		
12.2	KZPRERC2759447 - INNER CIRCLE UNIT 1, 2, 3, 4, 7 AND 8 FROM PHOENIX TAXI RANK NO.86, LEFT TO LONGCROFT PICK UP PASSENGERS, RIGHT TO PHOENIX HIGHWAY PICK UP PASSENGERS, RIGHT TO RIDGECROFT DRIVE PICK UP PASSENGERS, RIGHT TO LONGBURY DRIVE PICK UP PASSENGERS, LEFT TO CROFTBURY DRIVE PICK UP PASSENGERS, LEFT TO EASTBURY DRIVE PICK UP PASSENGERS, RIGHT TO WHITE HOUSE SHOPPING CENTRE. FROM WHITE HOUSE SHOPPING CENTRE INTO R103 LEFT INTO PHOENIX HIGHWAY, LEFT TO GREENBURY DRIVE, LEFT TO DALEVIEW DRIVE, LEFT TO STONEBRIDGE DRIVE, LEFT TO RISEGATE DRIVE, LEFT TO STONEBRIDGE DRIVE AGAIN, RIGHT TO GREENBURY DRIVE, LEFT TO TOWER ROAD, LEFT TO CARDINAL ROAD, RIGHT TO STONEBRIDGE DRIVE, LEFT TO ACARA STREET, LEFT TO STONEBRIDGE DRIVE, LEFT TO PHOENIX HIGHWAY, RIGHT TO PANDORA INTO PHOENIX PLAZA TAXI RANK NO.86.		
12.3	KZPRERC2759496 - INNER CIRCLE UNIT 1, 2, 3, 4, 5, 6, 7, 8, 9, 10, 11, 12 AND 13 FROM PHOENIX TAXI RANK NO. 86 TO PANDORA ROAD, RIGHT TO LONGCROFT PICK UP PASSENGERS, RIGHT TO LONGBURY DRIVE PICK UP PASSENGERS, INTO LENHAM DRIVE PICK UP PASSENGERS, LEFT TO WHETSTONE DRIVE, PICK UP PASSENGERS, LEFT TO BROOKSTONE DRIVE PICK UP PASSENGERS AND RETURN AT THE CLINIC, PICK UP PASSENGERS, LEFT TO FERNHAM DRIVE PICK UP PASSENGERS, LEFT TO PHOENIX INDUSTRIAL PARK PICK UP PASSENGERS RIGHT TO PHOENIX HIGHWAY PICK UP PASSENGERS LEFT TO CLAYFIELD DRIVE PICK UP PASSENGERS, LEFT TO CRANBROOK DRIVE PICK UP PASSENGERS, RIGHT TO ROCKFORD DRIVE, LEFT TO REDBURY DRIVE, LEFT TO RUSTON PLACE PICK UP PASSENGERS, LEFT TO PHOENIX HIGHWAY PICK UP PASSENGERS, RIGHT TO R103 INTO WHITE HOUSE AND RETURN ON THE SAME ROUTE.		
12.4	KZPRERC2759545 - INNER CIRCLE UNTI 13, 14, 15 AND 16 FROM PHOENIX PLAZA TAXI RANK NO.86, RIGHT TO PANDORA STREET PICK UP PASSENGERS, RIGHT TO PHATHEON STREET PICK UP PASSENGERS, RIGHT TO J G CHAMPION DRIVE PICK UP PASSENGERS, RIGHT TO BRAISFORD AVENUE PICK UP PASSENGERS INTO TATFORD AVENUE PICK UP PASSENGERS, LEFT TO RUEFORD AVENUE PICK UP PASSENGERS, LEFT TO SUNFORD AVENUE PICK UP PASSENGERS, RIGHT TO LENHAM DRIVE PICK UP PASSENGERS, LEFT TO NORTHCROFT AVENUE PICK UP PASSENGERS LEFT TO AVELEN CRESCENT PICK UP PASSENGERS RIGHT TO NEDLEN ROAD PICK UP PASSENGERS, RIGHT TO ESLEEN CRESCENT PICK UP PASSENGERS LEFT TO NORTHCROFT DRIVE PICK UP PASSENGERS, LEFT TO ESLEEN CRESCENT PICK UP PASSENGERS RIGHT TO RUFFLEEN ROAD PICK UP PASSENGERS RIGHT TO LENHAM DRIVE PICK UP PASSENGERS, LEFT TO WESTHAM DRIVE, PICK UP PASSENGERS RIGHT TO HEXHAM ROAD, PICK UP PASSENGERS, LEFT TO IVERHAM ROAD, PICK UP PASSENGERS RIGHT TO CHIPPENHAM ROAD PICK UP PASSENGERS RIGHT TO WESTHAM ROAD PICK UP PASSENGERS AND TURN BACK AT KWAMAMBA STORES ON WESTHAM ROAD, PICK UP PASSENGERS LEFT TO HEXHAM ROAD, PICK UP PASSENGERS LEFT TO BROOKSFERN ROAD, PICK UP PASSENGERS RIGHT TO TOTTENHAM PLACE, PICK UP PASSENGERS LEFT TO HEXHAM, LEFT TO TWICKENHAM PLACE PICK UP PASSENGERS LEFT TO HEXAM, LEFT TO WESTHAM ROAD PICK UP PASSENGERS, LEFT TO LENHAM PICK UP PASSENGERS RIGHT TO JG CHAMPION DRIVE PICK UP PASSENGERS LEFT TO PHOENIX HIGHWAY RIGHT TO PHATHEON INTO PHOENIX PLAZA TAXI RANK NO.86.		
12.5	KZPRERC2759594 - PALM VIEW ROUTE INNER CIRCLE UNIT 20, 21, 23 AND 25 FROM PHOENIX PLAZA TAXI RANK NO.86 LEFT TO PERGUSUS ROAD PICK UP PASSENGERS, RIGHT TO PHOENIX HIGHWAY PICK UP PASSENGERS, LEFT TO HANNAFORD DRIVE PICK UP PASSENGERS, RIGHT TO CANEHAVEN DRIVE PICK UP PASSENGERS, RIGHT TO JG CHAMPION DRIVE PICK UP PASSENGERS, LEFT TO PALMVIEW DRIVE PICK UP PASSENGERS, RIGHT TO TRENANCE PARK DRIVE PICK UP PASSENGERS, LEFT TO CENTRAL PARK DRIVE PICK UP PASSENGERS LEFT TO PALMVIEW DRIVE PICK UP PASSENGERS RIGHT TO JG CHAMPION DRIVE PICK UP PASSENGERS, LEFT TO CANEHAVEN DRIVE PICK UP PASSENGERS, LEFT TO HANNAFORD DRIVE PICK UP PASSENGERS RIGHT TO PHOENIX HIGHWAY PICK UP PASSENGERS, LEFT TO LONGCROFT, RIGHT TO PANDORA ROAD TO PHOENIX TAXI RANK NO.86 IN PHOENIX PLAZA.		
12.6	KZPRERC2759643 - TERRANCE MANOR ROUTE UNTI 15, 19, 20, 23 AND 24 FROM PHOENIX PLAZA RANK NO.86 PICK UP PASSENGERS, RIGHT TO PANDORA ROAD PICK UP PASSENGERS RIGHT TO PHARTHENON STREET PICK UP PASSENGERS RIGHT TO CHARTFORD DRIVE PICK UP PASSENGERS, RIGHT TO CHARTFORD DRIVE PICK UP PASSENGERS, LEFT TO SUNFORD DRIVE PICK UP PASSENGERS, RIGHT TO ALLENFORD DRIVE PICK UP PASSENGERS, LEFT TO DIPSIDE ROAD PICK UP PASSENGERS, LEFT TO HANNAFORD DRIVE PICK UP PASSENGERS, LEFT TO CANEHAVEN DRIVE PICK UP PASSENGERS, INTO BROOKDALE DRIVE PICKUP PASSENGERS, LEFT TO CARDHAM DRIVE AND RETURN ON CARDHAM DRIVE TO JOIN CRESTBROOK DRIVE, LEFT TO PALMVIEW DRIVE PICK UP PASSENGERS LEFT TO TENANCE PARK DRIVE PICK UP PASSENGERS, RIGHT TO CENTRAL PARK DRIVE PICKUP PASSENGERS, RIGHT TO TOPALMVIEW DRIVE PICKUP PASSENGERS, RIGHT TO CRESTBROOK DRIVE PICK UP PASSENGERS, LEFT TO BROOKDALE DRIVE PICK UP PASSENGERS TO CANEHAVEN DRIVE PICK UP PASSENGERS, RIGHT TO HANNAFORD DRIVE PICK UP PASSENGERS, RIGHT TO PHOENIX HIGHWAY, PICK UP PASSENGERS, LEFT TO LONGCROFT, RIGHT TO PANDORA STREET TO PHOENIX TAXI RANK NO.86 IN PHOENIX PLAZA.		
12.7	KZPRERC2759692 - UNIT 17, 18, 19, 20, 21 AND 22 FROM PHOENIX TAXI RANK NO.86 IN PHOENIX PLAZA, PICK UP PASSENGERS, LEFT TO PARTHENON PICK UP PASSENGERS, RIGHT TO PHOENIX HIGHWAY PICK UP PASSENGERS, LEFT TO STANMORE DRIVE PICK UP PASSENGERS, LEFT TO GROVE END DRIVE PICK UP PASSENGERS, LEFT TO RUDMORE DRIVE PICK UP PASSENGERS, LEFT TO FORESTHAVEN DRIVE PICK UP PASSENGERS, RIGHT TO VIEWHAVEN DRIVE PICK UP PASSENGERS, LEFT TO JG CHAMPION PICK UP PASSENGERS, LEFT TO CANEHAVEN DRIVE PICK UP PASSENGERS, LEFT TO FOREST HAVEN DRIVE PICK UP PASSENGERS, LEFT TO CANEHAVEN DRIVE PICK UP PASSENGERS, LEFT TO FOREST HAVEN DRIVE PICK UP PASSENGERS, RIGHT TO HANNAFORD DRIVE PICK UP PASSENGERS, RIGHT TO PHOENIX HIGHWAY, PICK UP PASSENGERS, LEFT TO LONGCROFT, RIGHT TO PANDORA ROAD TO PHOENIX TAXI RANK IN PHOENIX PLAZA.		



transport

Department:
Transport
Province of KwaZulu-Natal

GAZETTE

LGKZNG35-2019-NOV

REGION: ALL

12.8	<p>KZPRERC2759741 - PHOENIX TO VERULAM FROM PHOENIX PLAZA TAXI RANK NO.86 TOPHOENIX HIGHWAY PCIK UP PASSENGER, TO RANK NO.103 PICK UP PASSENGERS, RIGHT TO WHITEHOUSE PICK UP POINT, PICK UP PASSENGERS CONTINUE TO MT EDGECOMBE PICK UP POINT PICK UP PASSENGERS CONTINUE ON R103, LEFT TO M27 (JABU NGCOBO DRIVE) INTO IRELAND STREET VERULAM AND RETURN ON THE SAME ROUTE.</p> <p>PHOENIX TO VERULAM (ALTERNATIVE ROUTE) FROM PHOENIX TAXI RANK NO.86 PICK UP PASSENGERS LEFT TO PEGASUS STREET PICK UP PASSENGERS LEFT TO PHOENIX HIGHWAY PCIK UP PASSENGERS RIGHT TO INDUSTRIAL PARK PICK UP PASSENGERS, RIGHT TO FERNHAM DRIVE PICK UP PASSENGERS, LEFT TO LENHAM DRIVE PICK UP PASSENGERS, LEFT TO JG CHAMPION DRIVE PICK UP PASSENGERS, LEFT TO R102 (GOPALAL HURBANS) RIGHT TO M27, LEFT RO IRELAND STREET TAXI RANK IN VERULAM.</p> <p>RETURN ROUTE FROM IRELAND STREET TAXI RANK IN VERULAM, INTO M27 (JABU NGCOBO) RIGHT TO OLD MAIN ROAD, RIGHT TO PHOENIX PLAZA TAXI RANK IN PHOENIX PLAZA.</p>
12.9	<p>KZPRERC2759790 - PHOENIX TO MT EDGECOMBE FROM PHOENIX TAXI RANK NO.86 IN PHOENIX PLAZA PICK UP PASSENGERS LEFT TO PANDORA STREET PICK UP PASSENGERS LEFT TO PARTHENON PICK UP PASSENGERS RIGHT TO PHOENIX HIGHWAY PICK UP PASSENGERS RIGHT TO R102, LEFT TO SIPHOSETHU ROAD, LEFT TO FLANDERS DRIVE TO FLANDERS MALL IN MT. EDGECOMBE AND RETURN TO PHOENIX PLAZA TAXI RANK NO.86 IN PHOENIX PLAZA ON THE SAME ROUTE.</p>
12.10	<p>KZPRERC2759839 - PHOENIX TO DURBAN FROM PHOENIX TAXI RANK NO.86 IN PHOENIX PLAZA PICK UP PASSENGERS, LEFT TO PANDORA STREET PICK UP PASSENGERS, LEFT TO PARTHENON PICK UP PASSENGERS, RIGHT TOPHOENIX HIGHWAY PICK UP PASSENGERS, RIGHT TO R102, LEFT TO SIPHOSETHU ROAD, LEFT TO FLANDERS DRIVE, INTO M41, RIGHT INTO BRAMFISHER ROAD, LEFT TO SOLDIERS WAY LEFT TO DENNIS HURLEY STREET, LEFT TO INGCUCE STREET, LEFT TO A B XUMA STREET INTO RANK NO.79 IN DURBAN. RANK 39 IN DURBAN FROM BRAMFISHER ROAD LEFT TO GREY STREET LEFT TO PRINCE EDWARD STREET TO RANK NO.39 IN DURBAN AND RETURN TO PHOENIX. RANK 57 IN DURBAN FROM JULIUS NYERERE AVENUE RIGHT TO MARKET ROAD RIGHT TO JOHANNES NKOSI STREET TO RANK57 IN DURBAN AND RETURN TO PHOENIX. RANK 250 IN DURBAN FROM BRAMFISHER ROAD INTO DAVID WEBSTER STREET RIGHT TO JULIUS NYERERE AVENUE, RIGHT TO MARKET ROAD TAXI RANKNO.250 AND RETURN TO PHOENIX.</p>



transport

Department:
Transport
Province of KwaZulu-Natal

GAZETTE

LGKZNG35-2019-NOV

REGION: ALL

1)	Application Number: APP0117480	2)	Gazette Number: LGKZNG35-2019-NOV
3)	Applicant: <input type="checkbox"/> SWINKIES TRAVEL AND TOURS ID NO. 2017/219957/07 Association: NOT AVAILABLE	4)	Applicant Address: 9 CRESTVALE ROAD RYDALVALE PHOENIX 4068
5)	Existing Licence Holder: <input type="checkbox"/> MAYVILLE COACH LINES ID NO. 1993/08236/23	6)	Existing Licence Holder Address: SAME AS RESIDENTIAL 4068
7)	Type of application: NORMAL TRANSFER AND CONVERSION	8)	Operating Licence Number: 1277495
9)	Vehicle Type: BUS	10)	1 X 36+ (SEATED) + 0 (STANDING)
11)	Region: DURBAN CENTRAL		
12.1	<p>KZPRERC2778067 - VARIOUS BUS ROUTES - MAYVILLE COACH LINE CONVEYANCE OF PERSONS AND THEIR PERSONAL EFFECTS WITHIN THE INNER CIRCLE OF PHOENIX: 1. FROM UNITS 2, 3, 4 AND 5 SITUATED IN PHOENIX TOWNSHIP) TO PHOENIX STATION AND MOUNT EDGEcombe STATION ALONG THE SPINE ROAD AND VICE VERSA ALONG THE PRESCRIBED BUS ROUTES 2. FROM UNITS 10 AND 11 (SITUATED IN PHOENIX TOWNSHIP) TO PHOENIX STATION AND TO MOUNT EDGEcombe STATION ALONG THE SPINE ROAD AND VICE VERSA ALONG THE PRESCRIBED ROUTE. THE SERVICES ARE TO BE OPERATED ON COMMUNAL TIME TABLE BETWEEN: MAYVILLE COACH LINES CC SPRINGFIELD OMNIBUS SERVICE (PTY) LTD O. BUX ROUTE 2 - UNITS 2 AND 3 TO DURBAN LORNE STREET BUS RANK PERSONS AND THEIR PERSONAL EFFECTS: FROM PHOENIX TOWNSHIP UNITS 2 AND 3 TO DURBAN LORNE STREET BUS RANK. INWARDS FROM THE JUNCTION OF SPINE ROAD (PHOENIX HIGHWAY) INTO AND ALONG GREENBURY DRIVE (ROAD 202), DALEVIEW ROAD (ROAD 304), STONEBRIDGE DRIVE (ROAD 303), GREENBURY DRIVE, PHOENIX HIGHWAY, MAIN ROAD 2 (ROAD 102), SLIPWAY TO MAIN ROAD 93 (MAIN LNANDA ROAD), NORTH COAST ROAD, UMGENI ROAD, BEATRICE STREET, CARLISLE STREET TO LORNE STREET BUS RANK. OUTWARDS FROM LORNE STREET BUS RANK, LORNE STREET, CARLISLE STREET, GREY STREET, BEATRICE STREET, ALBERT STREET, UMGENI ROAD, NORTH COAST ROAD, MAIN LNANDA ROAD (MAIN ROAD 93), SLIPWAY TO MAIN ROAD 2 (R102), MAIN ROAD (R102), PHOENIX HIGHWAY, GREENBURY DRIVE, DALEVIEW ROAD, STONEBRIDGE DRIVE TO THE JUNCTION OF GREENBURY DRIVE AND PHOENIX HIGHWAY. ROUTE 3 - UNITS 7, 8 AND 9 PERSONS AND THEIR PERSONAL EFFECTS: FROM PHOENIX TOWNSHIP TO DURBAN CENTENARY ROAD BUS TERMINUS AND VICE VERSA. INWARDS FROM PHOENIX TOWNSHIP, JUNCTION OF ROADS 703, 803 AND 804 ALONG ROAD 804, INTO AND ALONG ROADS 811, 803, ALTERNATIVE FROM THE JUNCTION OF ROADS 703, 803, AND 804, ALONG ROAD 802, ROAD 901, PHOENIX HIGHWAY, INDUSTRIAL ROAD, MAIN LNANDA ROAD, NORTH COAST ROAD, UMGENI ROAD, BEATRICE STREET, CROSS STREET, CARLISLE STREET, CENTENARY ROAD, MARKET ROAD, LEOPOLD STREET, WARWICK AVENUE TO CENTENARY ROAD BUS TERMINUS AND RETURN. OUTWARDS FROM CENTENARY ROAD BUS TERMINUS ALONG CENTENARY ROAD, INTO AND ALONG CARLISLE, GREY, BEATRICE, ALBERT STREETS, UMGENI ROAD, NORTH COAST ROAD, MAIN LNANDA ROAD, INDUSTRIAL ROAD, PHOENIX HIGH, ROADS 901, 803, TO THE JUNCTION OF ROADS 703, 803, AND 804, ALTERNATIVE ROADS 803, 811, 804 AND THE JUNCTION OF ROADS 703, 803, AND 804. ROUTE 4 - UNITS 10, 11 AND 12 TO DURBAN PERSONS AND THEIR PERSONAL EFFECTS: FROM PHOENIX TOWNSHIP TO DURBAN MANSFIELD ROAD BUS TERMINUS AND VICE VERSA. INWARDS FROM PHOENIX TOWNSHIP ROAD 1210, (OLD MAMBA STORES) ALONG ROAD 1210), INTO AND ALONG ROADS 1203, 1201, 1101, 1001, ALTERNATIVE FROM ROAD 1210 (OLD MAMBA STORES), ALONG ROAD 1210, INTO AND ALONG ROADS 1203, 1103, 1102, 1001, INDUSTRIAL ROAD, MAIN LNANDA ROAD, NORTH COAST ROAD, UMGENI ROAD, BEATRICE STREET, CROSS STREET, CARLISLE STREET, CENTENARY ROAD, MARKET ROAD, LEOPOLD STREET, WARWICK AVENUE, CENTENARY ROAD, MANSFIELD ROAD TO MANSFIELD ROAD BUS RANK. OUTWARDS FROM MANSFIELD ROAD BUS RANK, ALONG WARWICK AVENUE INTO CENTENARY ROAD, INTO AND ALONG CARLISLE STREET, GREY STREET, BEATRICE STREET, ALBERT STREET, UMGENI ROAD, NORTH COAST ROAD, MAIN LNANDA ROAD, INDUSTRIAL ROAD, TO PHOENIX TOWNSHIP ROADS 1001, 1102, 1103, 1203, 1210 (OLD MAMBA STORES), ALTERNATIVE - ROADS 1001, 1101, 1201, 1203, 1210 (OLD MAMBA STORES). ROUTE 5 - UNITS 13 AND 14 TO DURBAN PERSONS AND THEIR PERSONAL EFFECTS: FROM PHOENIX TOWNSHIP TO DURBAN MANSFIELD ROAD BUS RANK AND RETURN. INWARDS FROM THE INTERSECTION OF WESTHAM DRIVE (ROAD 1210) AND LENHAM DRIVE, ALONG LENHAM DRIVE, THEN INTO AND ALONG NORTHCROFT DRIVE (ROAD 1301) INTO AND ALONG LENHAM DRIVE INTO AND ALONG PHOENIX HIGHWAY. ALTERNATIVELY - FROM THE INTERSECTION OF WESTHAM DRIVE (ROAD 1210) AND LENHAM DRIVE, ALONG LENHAM DRIVE INTO AND ALONG NORTHERN DRIVE, PHOENIX HIGHWAY, INDUSTRIAL PARK ROAD, MAIN LNANDA ROAD, NORTH COAST ROAD, UMGENI ROAD, BEATRICE STREET, CROSS STREET, CARLISLE STREET, CENTENARY ROAD, MARKETROAD, LEOPOLD STREET, WARWICK AVENUE, CENTENARY ROAD, MANSFIELD ROAD TO MANSFIELD ROAD BUS RANK AND RETURN. OUTWARDS FROM MANSFIELD ROAD BUS RANK ALONG WARWICK AVENUE INTO MANSFIELD ROAD INTO CENTENARY ROAD AND ALONG CARLISLE STREET, GREY STREET, BEATRICE STREET, ALBERT STREET, LINK ROAD TO LORNE STREET, UMGENI ROAD, NORTH COAST ROAD, MAIN LNANDA ROAD (ROAD 93), INDUSTRIAL PARK ROAD, PHOENIX HIGHWAY, NORTHERN DRIVE, LENHAM DRIVE TO THE INTERSECTION OF LENHAM DRIVE AND WESTHAM DRIVE (ROAD 1210), ALTERNATIVELY, PHOENIX HIGHWAY, LENHAM DRIVE, NORTHCROFT DRIVE (ROAD 1301), LENHAM DRIVE TO THE INTERSECTION OF LENHAM DRIVE AND WESTHAM DRIVE (ROAD 1210). ROUTE 6 PERSONS AND THEIR PERSONAL EFFECTS: FROM PHOENIX TOWNSHIP, UNITS 15 AND 21 TO DURBAN, MANSFIELD ROAD. BUS TERMINUS AND RETURN. INWARDS FROM THE INTERSECTION OF HANNAFORD DRIVE AND FORESTHAVEN DRIVE, INTO AND ALONG HANNAFORD DRIVE, RIGHT INTO AND ALONG CAVEHAVEN DRIVE, FORESTHAVEN DRIVE, LEFT INTO AND ALONG HANNAFORD DRIVE, INTO AND ALONG SUNFORD DRIVE, CHARTFORD DRIVE, PHOENIX HIGHWAY, INDUSTRIAL PARK ROAD, (MAIN LNANDA ROAD), NORTH COAST ROAD, UMGENI ROAD, BEATRICE STREET, CROSS STREET,</p>		



transport

Department:
Transport
Province of KwaZulu-Natal

GAZETTE

LGKZNG35-2019-NOV

REGION: ALL

CARLISLE STREET, CENTENARY ROAD, MARKET ROAD, LEOPOLD STREET, WARWICK AVENUE, CENTENARY ROAD, MANSFIELD ROAD TO MANSFIELD ROAD BUS TERMINUS.

ALTERNATIVELY:

INDUSTRIAL PARK ROAD, TURN LEFT AND PROCEED ALONG ABERDARE DRIVE, TURN LEFT AND PROCEED ALONG HUNSLETT ROAD, TURN LEFT INTO (MAIN LNANDA ROAD), NORTH COAST ROAD, UMGENI ROAD, BEATRICE STREET, CROSS STREET, CARLISLE STREET, CENTENARY ROAD, MARKET ROAD, LEOPOLD STREET, WARWICK AVENUE, CENTENARY ROAD, MANSFIELD ROAD, TO MANSFIELD ROAD BUS TERMINUS.

OUTWARDS

FROM MANSFIELD ROAD BUS TERMINUS INTO AND ALONG WARWICK AVENUE, MANSFIELD ROAD, CENTENARY ROAD, CARLISLE STREET, GREY STREET, BEATRICE STREET, ALBERT STREET, LINK ROAD TO LORNE STREET, UMGENI ROAD, NORTH COAST ROAD, MAIN LNANDA ROAD, INDUSTRIAL PARK ROAD, PHOENIX HIGHWAY, CHARTFORD DRIVE, SUNFORD DRIVE, LEFT INTO AND ALONG HANNAFORD DRIVE, RIGHT INTO AND ALONG FORESTHAVEN DRIVE, LEFT INTO AND ALONG CAVEHAVEN DRIVE, LEFT INTO AND ALONG HANNAFORD DRIVE TO THE INTERSECTION OF HANNAFORD AND FORESTHAVEN DRIVE.

ROUTE-7 – UNITS 17 & 18 TO DURBAN

PERSONS AND THEIR PERSONAL EFFECTS:

FROM PHOENIX TOWNSHIP TO DURBAN, MANSFIELD ROAD BUS RANK AND RETURN.

INWARDS

FROM THE INTERSECTION OF STERNGROVE DRIVE AND GROVE END DRIVE, PHOENIX TOWNSHIP, PROCEED ALONG GROVE END DRIVE, TURN RIGHT PROCEED ALONG STANMORE DRIVE, TURN RIGHT ONTO THE PHOENIX HIGHWAY ALONG SPINE ROAD INTO INDUSTRIAL PARK ROAD, MAIN ROAD, (93) (MAIN LNANDA ROAD), NORTH COAST ROAD, UMGENI ROAD, BEATRICE STREET, CROSS STREET, CARLISLE STREET, CENTENARY ROAD, MARKET ROAD, LEOPOLD STREET, WARWICK AVENUE, CENTENARY ROAD, INTO MANSFIELD ROAD, INTO MANSFIELD ROAD BUS RANK.

OUTWARDS

FROM MANSFIELD ROAD BUS RANK ALONG WARWICK AVENUE INTO MANSFIELD ROAD, INTO CENTENARY ROAD, INTO AND ALONG CARLISLE STREET, GREY STREET, BEATRICE STREET, ALBERT STREET, LINK ROAD TO LORNE STREET, UMGENI ROAD, NORTH COAST ROAD, MAIN LNANDA ROAD (93) (MAIN LNANDA ROAD), INDUSTRIAL PARK ROAD, ALONG SPINE ROAD, PROCEED ALONG PHOENIX HIGHWAY, TURN LEFT INTO STANMORE DRIVE, PROCEED ALONG INWARDS ROUTE INTO PHOENIX TOWNSHIP.

ROUTE 8 - UNITS 20 AND 22 TO DURBAN

PERSONS AND THEIR PERSONAL EFFECTS:

FROM PHOENIX TOWNSHIP UNITS 20 & 22 (WOODVIEW) AND CANEHAVEN TO MANSFIELD ROAD BUS RANK AND RETURN.

INWARDS

FROM NORTHERN DRIVE RIGHT INTO CANEHAVEN DRIVE, RIGHT INTO NORTHERN DRIVE, RIGHT INTO AND PROCEED ALONG VIEWHAVEN DRIVE, LEFT INTO AND PROCEED ALONG WOODVIEW DRIVE, INTO AND ALONG (R102) TURN LEFT INTO LINK ROAD, INTO AND ALONG (MAIN ROAD 93) TURN RIGHT INTO SLIPWAY, INTO NATIONAL ROAD, (N2) (SOUTH) TURN LEFT AND PROCEED ALONG NATIONAL ROAD (N3) INTO AND ALONG WESTERN FREEWAY, GLIDE OFF WESTERN FREEWAY, LEFT ONTO RAMSAY AVENUE, INTO AND ALONG BEREA NORTH ROAD, OLD DUTCH ROAD, CENTENARY ROAD, MANSFIELD ROAD, TO MANSFIELD ROAD BUS RANK AND RETURN.

OUTWARDS:

FROM MANSFIELD ROAD BUS RANK ALONG WARWICK AVENUE, INTO MANSFIELD ROAD, TURN RIGHT INTO CENTENARY ROAD, MARKET ROAD, LEOPOLD STREET, CANONGATE ROAD, INTO AND PROCEED ALONG THE WESTERN FREEWAY, NATIONAL ROAD (N3), NATIONAL ROAD (N2) (NORTH), TURN LEFT INTO SLIPWAY, TURN LEFT AND PROCEED ALONG MAIN ROAD 93, TURN LEFT ONTO SLIPWAY, TURN RIGHT INTO R102, OLD NORTH COAST ROAD TOWARDS OTTAWA, TURN LEFT INTO LINK WAY WHICH JOINS INTO WOODVIEW DRIVE, TURN RIGHT AND PROCEED ALONG VIEWHAVEN DRIVE, TURN LEFT AND PROCEED ALONG NORTHERN DRIVE TO BUS TERMINUS.

ROUTE 9

FROM PHOENIX TOWNSHIP UNITS 20 / 22 (WOODVIEW & CANESIDE) TO MANSFIELD ROAD BUS TERMINUS AND RETURN.

INWARDS:

FROM WOODVIEW DRIVE, RIGHT INTO VIEWHAVEN DRIVE, LEFT INTO NORTHERN DRIVE, LEFT INTO CANEHAVEN DRIVE, LEFT INTO NORTHERN DRIVE, RIGHT INTO PHOENIX HIGHWAY, INDUSTRIAL PARK ROAD, MAIN LNANDA ROAD (MAIN ROAD), NORTH COAST ROAD, UMGENI ROAD, BEATRICE STREET, CROSS STREET, CARLISLE STREET, CENTENARY ROAD, MARKET ROAD, LEOPOLD STREET, WARWICK AVENUE, CENTENARY ROAD TO MANSFIELD ROAD BUS TERMINUS AND RETURN.

ALTERNATIVELY:

NORTHERN DRIVE RIGHT INTO PHOENIX HIGHWAY, RIGHT INTO ABERDARE DRIVE, LEFT INTO HUNSLETT ROAD, LEFT INTO MAIN ROAD 93, (MAIN LNANDA ROAD) NORTH COAST ROAD, UMGENI ROAD, BEATRICE STREET, CROSS STREET, CARLISLE - STREET, CENTENARY ROAD, MARKET ROAD, LEOPOLD STREET, WARWICK AVENUE, CENTENARY ROAD, MANSFIELD ROAD TO MANSFIELD ROAD BUS TERMINUS AND RETURN.

OUTWARDS:

FROM MANSFIELD ROAD BUS RANK ALONG WARWICK AVENUE INTO MANSFIELD ROAD INTO CENTENARY ROAD INTO AND ALONG CARLISLE STREET, GREY STREET, BEATRICE STREET, ALBERT STREET, UMGENI ROAD, NORTH COAST ROAD, (MAIN ROAD)3) RIGHT INTO INDUSTRIAL PARK ROAD, LEFT INTO PHOENIX HIGHWAY, LEFT INTO NORTHERN DRIVE, RIGHT INTO CANEHAVEN DRIVE, RIGHT INTO NORTHERN DRIVE, RIGHT INTO VIEWHAVEN DRIVE, LEFT INTO WOODVIEW DRIVE.

ALTERNATIVELY:

NORTH COAST ROAD, (MAIN ROAD 93) RIGHT INTO HUNSLETT ROAD, RIGHT INTO ABERDARE DRIVE, RIGHT INTO INDUSTRIAL PARK ROAD, LEFT INTO PHOENIX HIGHWAY, LEFT INTO WOODVIEW DRIVE.

ROUTE 10

EMPLOYEES EMPLOYED BY DAVINSCOT MANUFACTURERS AND THEIR PERSONAL EFFECTS:

FROM WHITEHOUSE SHOPPING CENTRE TO DAVINSCOT MANUFACTURERS (PTY) LTD, TONGAAT.

INWARDS:

FROM WHITE HOUSE SHOPPING CENTRE INTO AND ALONG R102, PHOENIX HIGHWAY, INDUSTRIAL PARK ROAD, FEMHAM DRIVE, LENHAM DRIVE, NORTHCROFT DRIVE, LENHAM DRIVE, LONGBURY DRIVE, PHOENIX HIGHWAY, GROVE END DRIVE, STANMORE DRIVE, PHOENIX HIGHWAY, HANNAFORD DRIVE, FORESTHAVEN DRIVE, CANE HAVEN DRIVE, R102, INTO AND ALONG GAIN STREET, TO TRUROLAND INDUSTRIAL TOWNSHIP, ALONG EDMUND MOREWOOD STREET TO DAVINSCOT MANUFACTURERS (PTY) LTD AND RETURN.

OUTWARDS:

FROM DAVINSCOT MANUFACTURERS (PTY) LTD, INTO TRUROLAND INDUSTRIAL TOWNSHIP, INTO AND ALONG EDMUND MOREWOOD ROAD, PLAIN STREET, GAIN STREET, INTO AND ALONG R102, NORTHERN DRIVE, CANEHAVEN DRIVE, HANNAFORD DRIVE, PHOENIX HIGHWAY, LONGBURY DRIVE, LENHAM DRIVE, NORTHCRAFT DRIVE, LENHAM DRIVE, FEMHAM DRIVE, INDUSTRIAL PARK ROAD, PHOENIX HIGHWAY, R102, TO WHITE HOUSE SHOPPING CENTRE.

ROUTE 11

STUDENTS AND STAFF OF SPRINGFIELD COLLEGE OF EDUCATION AND THEIR PERSONAL EFFECTS FROM VERULAM BUS RANK TO SPRINGFIELD COLLEGE OF EDUCATION AND RETURN.

INWARDS:

FROM VERULAM BUS RANK, INTO AND ALONG IRELAND STREET, ROAD 79 (ALSO KNOWN AS MR 96), TURN LEFT ON LINK ROAD MR 96 WITH 2/1, TURN LEFT INTO ROAD 2/1, TURN RIGHT INTO NEW FARM ROAD, SPINE ROAD, (PHOENIX HIGHWAY) TURN RIGHT INTO AND ALONG LENHAM DRIVE, TURN LEFT INTO FERNHAM DRIVE, INDUSTRIAL PARK ROAD, MAIN LNANDA ROAD, TURN RIGHT INTO SLIPWAY, INTO AND ALONG N2 (SOUTH), TURN LEFT INTO SLIPWAY, CROSSING LNANDA ROAD INTO SLIPWAY, TURN LEFT INTO AND ALONG UMGENI ROAD, TURN RIGHT INTO AND ALONG ALPINE ROAD, TURN RIGHT INTO AND ALONG STANLEY COPLEY DRIVE, TURN LEFT INTO DAINTREE AVENUE TO THE SPRINGFIELD COLLEGE OF EDUCATION.

ALTERNATIVELY:

FROM SPINE ROAD (PHOENIX HIGHWAY), TURN LEFT INTO AND ALONG LONGBURY DRIVE, CROSSING SPINE ROAD (PHOENIX HIGHWAY) INTO AND ALONG LENHAM DRIVE, TURN LEFT INTO AND ALONG FERNHAM DRIVE, INDUSTRIAL PARK ROAD, MAIN LNANDA ROAD, TURN RIGHT INTO SLIPWAY,



transport

Department:
Transport
Province of KwaZulu-Natal

GAZETTE

LGKZNG35-2019-NOV

REGION: ALL

INTO AND ALONG N2 (SOUTH), TURN LEFT INTO SLIPWAY, CROSSING LNANDA ROAD INTO SLIPWAY, TURN LEFT INTO AND ALONG UMGENI ROAD, TURN RIGHT INTO AND ALONG ALPINE ROAD, TURN RIGHT INTO AND ALONG STANLEY COPLEY DRIVE, TURN LEFT INTO AND ALONG DAINTREE AVENUE TO THE SPRINGFIELD COLLEGE OF EDUCATION.

OUTWARDS:

FROM DAINTREE AVENUE, TARNDAL AVENUE, STANLEY COPLEY DRIVE, TURN LEFT INTO ALPINE ROAD, TURN LEFT INTO AND ALONG UMGENI ROAD, TURN RIGHT INTO SLIPWAY, CROSSING LNANDA ROAD INTO SLIPWAY, INTO AND ALONG N2 (NORTH), TURN LEFT INTO AND ALONG MAIN LNANDA ROAD, (MAIN ROAD 93) TURN RIGHT INTO AND ALONG INDUSTRIAL PARK ROAD, TURN LEFT INTO AND ALONG FERNHAM DRIVE, TURN RIGHT INTO AND ALONG LENHAM DRIVE, CROSSING SPINE ROAD (PHOENIX HIGHWAY), INTO AND ALONG LONGBURY DRIVE, TURN RIGHT INTO SPINE ROAD (PHOENIX HIGHWAY), NEW FARM ROAD, TURN LEFT INTO ROAD 2/1, TURN LEFT INTO LINK ROAD MR 96 WITH 2/1, ROAD 79 (ALSO KNOWN AS MR 96), INTO AND ALONG IRELAND STREET TO THE VERULAM BUS RANK.

ROUTE 12 - UNIT 12 TO HUNSLETT ROAD TO VERULAM BUS RANK

PERSONS AND THEIR PERSONAL EFFECTS:

FROM PHOENIX INDUSTRIAL PARK AND PHOENIX TOWNSHIP UNITS 10, 11, 12, 13, 14, 15 AND 21 TO VERULAM RANK AND RETURN.

INWARDS:

FROM TERMINAL POINT IN HUNSLETT ROAD, AT THE CORNER OF PARAGON PLACE, TURN RIGHT INTO MAIN ROAD 93, RIGHT INTO ABERDARE DRIVE, OR RIGHT INTO HUNSLETT ROAD, LEFT INTO ABERDARE DRIVE, RIGHT INTO INDUSTRIAL PARK ROAD, LEFT INTO FERNHAM DRIVE, OR RIGHT INTO WHETSTONE DRIVE, LEFT INTO LENHAM DRIVE, OR LEFT INTO NORTHERN DRIVE, RIGHT INTO LENHAM DRIVE, OR LEFT INTO NORTHERN DRIVE, RIGHT INTO SUNFORD DRIVE, LEFT INTO HANNAFORD DRIVE, LEFT INTO CANEHAVEN DRIVE, RIGHT INTO NORTHERN DRIVE, LEFT INTO (ROAD 79) (ALSO KNOWN AS MR 96) INTO IRELAND STREET TO VERULAM BUS RANK AND RETURN.

OUTWARDS:

FROM VERULAM BUS RANK INTO AND ALONG IRELAND STREET, INTO ROAD 79 (ALSO KNOWN AS MR96) TURN RIGHT INTO NORTHERN DRIVE, LEFT INTO CANEHAVEN DRIVE, RIGHT INTO HANNAFORD DRIVE, RIGHT INTO SUNFORD DRIVE, LEFT INTO NORTHERN DRIVE, PHOENIX HIGHWAY, RIGHT INTO LENHAM DRIVE, LEFT INTO WHETSTONE DRIVE, OR LENHAM DRIVE, LEFT INTO FERNHAM DRIVE, RIGHT INTO INDUSTRIAL PARK ROAD, LEFT INTO AND PROCEED ALONG ABERDARE DRIVE, LEFT INTO HUNSLETT ROAD, OR INDUSTRIAL PARK ROAD, TURN LEFT INTO ABERDARE DRIVE AND BEAR RIGHT ALONG ABERDARE DRIVE, LEFT INTO HUNSLETT ROAD TO TERMINAL POINT AT CORNER OF PARAGON PLACE IN HUNSLETT ROAD.

ROUTE 13 - (UNIT 13) PARAGON PLACE TO VERULAM BUS RANK:

PERSONS AND THEIR PERSONAL EFFECTS:

FROM PHOENIX TOWNSHIP UNITS 10, 11, 12, 13, 14, 15 AND 21 TO VERULAM BUS RANK AND RETURN.

INWARDS:

FROM PARAGON PLACE BUS TERMINUS, RIGHT INTO HUNSLETT ROAD, INTO ABERDARE DRIVE, INTO INDUSTRIAL PARK ROAD, LEFT INTO AND ALONG FERNHAM DRIVE, WHETSTONE DRIVE OR FERNHAM DRIVE, LENHAM DRIVE, NORTHCROFT DRIVE, LENHAM DRIVE, NORTHERN DRIVE, SUNFORD DRIVE, PHOENIX HIGHWAY, NEW FARM ROAD, TURN LEFT INTO ROAD 2/1, TURN RIGHT INTO LINK ROAD 2/1 WITH MR 96, TURN LEFT INTO MR 96 ALSO KNOWN AS RD 79, IRELAND STREET, TO VERULAM RANK AND RETURN.

OUTWARDS:

FROM VERULAM BUS RANK INTO AND ALONG IRELAND STREET, INTO RD 79 (ALSO KNOWN AS MR 96), TURN LEFT INTO LINK ROAD 2/1 WITH MR 96 TURN RIGHT INTO ROAD 2/1, NEW FARM ROAD, SPINE ROAD, (PHOENIX HIGHWAY), LEFT INTO AND ALONG LONGBURY DRIVE, CROSSING SPINE ROAD (PHOENIX HIGHWAY) INTO AND ALONG LENHAM DRIVE, LEFT INTO AND ALONG FERNHAM DRIVE RIGHT INTO INDUSTRIAL PARK ROAD, ABERDARE ROAD, HUNSLETT ROAD LEFT INTO PARAGON PLACE BUS TERMINUS.

ROUTE 14 - UNIT 14 PHOENIX TO VERULAM

PERSONS AND THEIR PERSONAL EFFECTS:

FROM PHOENIX TOWNSHIP, UNITS 7, 8, 9, 10, 11 AND 12 VERULAM BUS RANK AND RETURN.

INWARDS:

FROM THE INTERSECTION OF LONGBURY DRIVE AND SOUTHVALE ROAD, INTO AND ALONG LONGBURY DRIVE (ROAD 903, 703), PHOENIX HIGHWAY, STANMORE DRIVE, GROVE END DRIVE, PHOENIX HIGHWAY, NEW FARM ROAD, TURN LEFT INTO ROAD 2/1, TURN RIGHT INTO LINK ROAD 2/1 WITH MR 96, TURN LEFT INTO MR 96 ALSO KNOWN AS ROAD 79, IRELAND STREET, TO VERULAM BUS RANK AND RETURN.

OUTWARDS:

FROM VERULAM BUS RANK INTO AND ALONG IRELAND STREET, INTO ROAD 79, (ALSO KNOWN AS MR 96), TURN LEFT INTO LINK ROAD 2/1 WITH MR 96, TURN RIGHT INTO ROAD 2/1, NEW FARM ROAD, SPINE ROAD, (PHOENIX HIGHWAY), GROVE END DRIVE, STANMORE DRIVE, PHOENIX HIGHWAY, LONGBURY DRIVE, (ROADS 703, 803, 903), TO THE INTERSECTION OF SOUTHVALE ROAD AND LONGBURY DRIVE.

ROUTE 15 - UNITS 15, INDUSTRIAL PARK TO VERULAM

PERSONS AND THEIR PERSONAL EFFECTS:

FROM PHOENIX TOWNSHIP, UNITS 7, 8, 9, 10, 11 AND 12 TO VERULAM BUS RANK AND RETURN.

INWARDS:

FROM THE INTERSECTION OF INDUSTRIAL PARK ROAD AND FERNHAM DRIVE, PROCEED ALONG FERNHAM DRIVE, TURN RIGHT INTO AND PROCEED ALONG LENHAM DRIVE, CROSSING SPINE ROAD (PHOENIX HIGHWAY), INTO AND ALONG LONGBURY DRIVE, TURN RIGHT INTO SPINE ROAD, (PHOENIX HIGHWAY), NEW FARM ROAD, TURN LEFT INTO ROAD 2/1, TURN RIGHT INTO LINK ROAD 2/1 WITH MR 96, TURN LEFT INTO MR 96 ALSO KNOWN AS ROAD 79, IRELAND STREET, TO VERULAM BUS RANK AND RETURN.

OUTWARDS:

FROM VERULAM BUS RANK INTO AND ALONG IRELAND STREET, INTO ROAD 79 (ALSO KNOWN AS MR 96), TURN LEFT INTO LINK ROAD 2/1 WITH MR 96, TURN RIGHT INTO ROAD 2/1, NEW FARM ROAD, SPINE ROAD (PHOENIX HIGHWAY) LEFT INTO AND ALONG LONGBURY DRIVE, CROSSING SPINE ROAD (PHOENIX HIGHWAY) INTO AND ALONG LENHAM DRIVE, LEFT INTO AND ALONG FERNHAM DRIVE TO THE INTERSECTION OF INDUSTRIAL PARK ROAD AND FERNHAM DRIVE.

ROUTE 16 - UNITS 10, 11, 12, 7, 8 AND 9 TO VERULAM

PERSONS AND THEIR PERSONAL EFFECT:

FROM PHOENIX INDUSTRIAL PARK, UNITS 10, 11, 12, 7, 8, AND 9 TO VERULAM BUS RANK AND RETURN.

INWARDS:

FROM PARAGON PLACE BUS TERMINUS, RIGHT INTO HUNSLETT ROAD, INTO ABERDARE DRIVE, INTO INDUSTRIAL PARK ROAD, LEFT INTO AND PROCEED ALONG FERNHAM DRIVE, TURN RIGHT INTO LENHAM DRIVE, CROSSING SPINE ROAD, (PHOENIX HIGHWAY), INTO AND ALONG LONGBURY DRIVE, TURN RIGHT INTO SPINE ROAD, (PHOENIX HIGHWAY), NEW FARM ROAD, TURN LEFT INTO ROAD 2/1, TURN RIGHT INTO LINK ROAD 2/1 WITH MR 96, TURN LEFT INTO MR 96 ALSO KNOWN AS ROAD 79, IRELAND STREET, TO VERULAM BUS RANK AND RETURN.

OUTWARDS:

FROM VERULAM BUS RANK INTO AND ALONG IRELAND STREET INTO ROAD 79 (ALSO KNOWN AS MR 96), TURN LEFT INTO LINK ROAD 2/1 WITH MR 96 TURN RIGHT INTO ROAD 2/1, NEW FARM ROAD, SPINE ROAD (PHOENIX HIGHWAY), LEFT INTO AND ALONG FERNHAM DRIVE, RIGHT INTO INDUSTRIAL PARK ROAD, ABERDARE DRIVE, HUNSLETT ROAD, LEFT INTO PARAGON PLACE BUS TERMINUS.

ROUTE 17

PERSONS AND THEIR PERSONAL EFFECTS FROM:

PHOENIX INDUSTRIAL PARK AND PHOENIX TOWNSHIP UNITS 10, 11, 12, 13, 14, 15 AND 21 TO GRAFTON EVEREST FACTORY (CANELANDS).

INWARDS:

FROM TERMINAL POINT IN HUNSLETT ROAD, AT THE CORNER OF PARAGON PLACE, TURN RIGHT INTO MAIN ROAD 93, RIGHT INTO ABERDARE DRIVE, OR RIGHT INTO HUNSLETT ROAD, LEFT INTO ABERDARE DRIVE, RIGHT INTO INDUSTRIAL PARK ROAD, LEFT INTO FERNHAM DRIVE, OR RIGHT INTO WHETSTONE DRIVE, LEFT INTO LENHAM DRIVE, OR LEFT INTO NORTHERN DRIVE, RIGHT INTO LENHAM DRIVE, OR LEFT INTO NORTHERN DRIVE, RIGHT INTO SUNFORD DRIVE, LEFT INTO HANNAFORD DRIVE, LEFT INTO CANEHAVEN DRIVE, RIGHT INTO NORTHERN DRIVE, LEFT INTO (RD 79) (OLD NORTH COAST ROAD), TURN LEFT INTO NDWEDWE ROAD, ALONG NDWEDWE ROAD, TURN LEFT AND PROCEED ALONG NYALA ROAD TO GRAFTON EVEREST CANELANDS, INDUSTRIAL AREA AND RETURN.

OUTWARDS:

FROM GRAFTON EVEREST CANELANDS, PROCEED ALONG NYALA ROAD, TURN RIGHT AND PROCEED ALONG NEW GLASGOW ROAD, TURN RIGHT AND PROCEED ALONG NDWEDWE ROAD, TURN RIGHT AND PROCEED ALONG OLD NORTH COAST RD 79, TURN RIGHT INTO NORTHERN DRIVE, LEFT INTO CANEHAVEN DRIVE, RIGHT INTO HANNAFORD DRIVE, RIGHT INTO SUNFORD DRIVE, LEFT INTO NORTHERN DRIVE, PHOENIX HIGHWAY, RIGHT INTO LENHAM DRIVE, LEFT INTO WHETSTONE DRIVE, OR LENHAM DRIVE, LEFT INTO FERNHAM DRIVE, RIGHT INTO INDUSTRIAL PARK ROAD, LEFT INTO AND PROCEED ALONG ABERDARE DRIVE, LEFT INTO HUNSLETT ROAD OR INDUSTRIAL PARK ROAD, TURN LEFT INTO ABERDARE DRIVE, AND BEAR RIGHT ALONG ABERDARE DRIVE, LEFT INTO HUNSLETT ROAD TO TERMINAL POINT AT CORNER OF PARAGON PLACE IN HUNSLETT ROAD.



transport

Department:
Transport
Province of KwaZulu-Natal

GAZETTE

LGKZNG35-2019-NOV

REGION: ALL

ROUTE 18 - UNITS 2, 3, 4, AND 5 TO VERULAM

CONVEYANCE OF PERSONS AND THEIR PERSONAL EFFECTS:

FROM PHOENIX TOWNSHIP UNITS 2, 3, 4, AND 5 TO VERULAM BUS RANK AND RETURN: VIA TERMINAL POINT AT ROAD 601, INTO ROAD 501 INTO SPINE ROAD.

ALONG SPINE ROAD INTO AND ALONG ROADS 401, 405, 407, 307, 302, 204 AND 203, ALONG ROAD 202 INTO SPINE ROAD ALONG SPINE ROAD, INTO NORTH COAST ROAD, AND ALONG NORTH COAST ROAD, INTO NEW PROVINCIAL ROAD R102, ALONG R102 INTO (VERULAM) WICK STREET, ALONG WICK STREET, INTO MOSS STREET, TO TERMINUS AT VERULAM BUS RANK AND RETURN ALONG MOSS STREET, TO VERULAM MARKET, THENCE ALONG MOSS STREET, INTO WICK STREET, ALONG WICK STREET INTO NEW PROVINCIAL ROAD R102, AND RETURN TO PHOENIX VICE VERSA. THE SERVICES ARE TO BE OPERATED ON COMMUNAL TIME-TABLE BETWEEN MAYVILLE COACH LINES CC AND O BUX, SPRINGFIELD OMNIBUS SPRINGFIELD SERVICE (PTY) LIMITED.

ROUTE 19

PERSONS AND THEIR PERSONAL EFFECTS:

FROM MOUNT EDGEcombe AND PHOENIX TOWNSHIP UNITS 2, 3, 4 AND 5 TO PHOENIX STATION AND PHOENIX INDUSTRIAL PARK AND RETURN.

INWARDS:

FROM WHITE HOUSE SERVICE STATION INTO AND ALONG R102, TO MOUNT EDGEcombe BUS TERMINUS BACK, ALONG R102, INTO AND ALONG PHOENIX HIGHWAY, GREENBURY DRIVE, STONE BRIDGE DRIVE, PHOENIX HIGHWAY, ROCKFORD DRIVE, CLAYFIELD DRIVE, PHOENIX HIGHWAY, EASTBURY DRIVE TO PHOENIX STATION, FROM PHOENIX STATION INTO AND ALONG EASTBURY DRIVE, PHOENIX HIGHWAY, ABERDARE DRIVE, HUNSLETT ROAD, HUNSLETT ROAD, ABERDARE DRIVE, PHOENIX HIGHWAY TO PHOENIX STATION AND RETURN.

OUTWARDS:

FROM PHOENIX STATION INTO AND ALONG EASTBURY DRIVE, PHOENIX HIGHWAY, CLAYFIELD DRIVE, ROCKFORD DRIVE, PHOENIX HIGHWAY, STONEBRIDGE DRIVE, GREENBURY DRIVE, PHOENIX HIGHWAY, R102, MOUNT EDGEcombe BUS TERMINUS, BACK INTO R102, TO WHITE HOUSE SERVICE STATION.

ROUTE 20

PERSONS AND THEIR PERSONAL EFFECTS:

FROM PHOENIX TOWNSHIP, UNITS 10, 11, AND 12 TO PHOENIX STATION VIA PHOENIX INDUSTRIAL PARK AND RETURN.

INWARDS:

FROM PHOENIX TOWNSHIP, WESTHAM DRIVE (MAMBA STORES), INTO AND ALONG LENHAM DRIVE, FERNHAM DRIVE (ROAD 1201, 1101, 1001) ALTERNATIVELY WESTHAM DRIVE (ROAD 1203, 1103), WHETSTONE DRIVE (ROAD 1102), FERNHAM DRIVE (ROAD 1001), INDUSTRIAL PARKROAD. EITHER

I) ABERDARE DRIVE, HUNSLETT ROAD, ABERDARE DRIVE, PHOENIX HIGHWAY, EASTBURY DRIVE, TO PHOENIX STATION AND RETURN.

II) PHOENIX HIGHWAY, EASTBURY DRIVE, OR TO PHOENIX STATION AND RETURN.

OUTWARDS:

FROM PHOENIX STATION, INTO AND ALONG EASTBURY DRIVE, PHOENIX HIGHWAY.

EITHER:

I) INDUSTRIAL PARK ROAD, FERNHAM DRIVE (ROAD 1001), WHETSTONE DRIVE (ROAD 1102), LENHAM DRIVE (ROADS 1103, 1203), WESTHAM DRIVE (ROAD 1210), ALTERNATIVELY FERNHAM DRIVE ROADS 1001, 1101, 1201), LENHAM DRIVE (ROAD 1203), TO WESTHAM DRIVE (ROAD 1210) (MAMBA STORES).

OR

II) ABERDARE DRIVE, HUNSLETT ROAD, ABERDARE DRIVE, INDUSTRIAL PARK ROAD, FERNHAM DRIVE (ROAD 1001) WHETSTONE DRIVE (ROAD 1102) LENHAM DRIVE (ROADS 1103, 1203) WESTHAM DRIVE (ROAD 1210), ALTERNATIVELY FERNHAM DRIVE (ROADS 1001, 1101, 1201) LENHAM DRIVE (ROAD 1203) TO WESTHAM DRIVE (ROAD 1210).

ROUTE 21

PERSONS AND THEIR PERSONAL EFFECTS:

FROM PHOENIX TOWNSHIP UNITS 7, 8 AND 9 TO PHOENIX STATION AND PHOENIX INDUSTRIAL PARK AND RETURN.

INWARDS:

FROM THE INTERSECTION OF RIDGECROFT DRIVE AND LONGBURY DRIVE, INTO AND ALONG LONGBURY DRIVE, PHOENIX HIGHWAY, ALTERNATIVELY FROM THE INTERSECTION OF RIDGECROFT DRIVE AND LONGBURY DRIVE, ALONG LONGBURY DRIVE, LONGCROFT DRIVE, RYDALVALE DRIVE, PHOENIX HIGHWAY.

EITHER

I) EASTBURY DRIVE, TO PHOENIX STATION AND RETURN.

OR

II) INDUSTRIAL PARK ROAD, ABERDARE DRIVE, HUNSLETT ROAD, ABERDARE DRIVE, PHOENIX HIGHWAY, EASTBURY DRIVE, TO PHOENIX STATION AND RETURN.

OUTWARDS:

I) FROM PHOENIX STATION INTO AND ALONG EASTBURY DRIVE, PHOENIX HIGHWAY.

II) FROM PHOENIX STATION, INTO AND ALONG EASTBURY DRIVE, PHOENIX HIGHWAY, ABERDARE DRIVE, HUNSLETT ROAD, ABERDARE DRIVE, INDUSTRIAL PARK ROAD, PHOENIX HIGHWAY, TO RYDALVALE DRIVE, LONGCROFT DRIVE, LONGBURY DRIVE, TO THE INTERSECTION OF LONGBURY DRIVE AND RIDGECROFT DRIVE, ALTERNATIVELY ALONG LONGBURY DRIVE TO THE INTERSECTION OF LONGBURY DRIVE AND RIDGECROFT DRIVE.

ROUTE 22

PASSENGERS AND THEIR PERSONAL EFFECTS:

FROM PHOENIX TOWNSHIP UNITS 13 AND 14 TO PHOENIX STATION VIA PHOENIX INDUSTRIAL PARK AND RETURN.

INWARDS:

FROM THE INTERSECTION OF WESTHAM DRIVE AND LENHAM DRIVE, ALONG LENHAM DRIVE, NORTHCROFT DRIVE, LENHAM DRIVE, NORTHERN DRIVE, PHOENIX HIGHWAY, ALTERNATIVELY FROM THE INTERSECTION OF WESTHAM DRIVE AND LENHAM DRIVE, ALONG LENHAM DRIVE, NORTHERN DRIVE, PHOENIX HIGHWAY.

EITHER:

I) EASTBURY DRIVE, TO PHOENIX STATION AND RETURN.

OR

II) INDUSTRIAL PARK ROAD, ABERDARE DRIVE, HUNSLETT ROAD, ABERDARE DRIVE, PHOENIX HIGHWAY, EASTBURY DRIVE, TO PHOENIX STATION AND RETURN.

OUTWARDS:

I) FROM PHOENIX STATION, INTO AND ALONG EASTBURY DRIVE, PHOENIX HIGHWAY, NORTHERN DRIVE.

OR

II) FROM PHOENIX STATION, INTO AND ALONG EASTBURY DRIVE, PHOENIX HIGHWAY, ABERDARE DRIVE, HUNSLETT DRIVE, ABERDARE DRIVE, INDUSTRIAL PARK ROAD, PHOENIX HIGHWAY, NORTHERN DRIVE, INTO AND ALONG LENHAM DRIVE, TO THE INTERSECTION OF LENHAM DRIVE AND WESTHAM DRIVE ALTERNATIVELY, LENHAM DRIVE, NORTHCRAFT DRIVE, LENHAM DRIVE TO THE INTERSECTION OF LENHAM DRIVE AND WESTHAM DRIVE.

ROUTE 23

PASSENGERS AND THEIR PERSONAL EFFECTS:

FROM PHOENIX TOWNSHIP UNITS 15 AND 21 TO PHOENIX STATION VIA PHOENIX INDUSTRIAL PARK AND RETURN.

INWARDS:

FROM THE INTERSECTION OF NORTHERN DRIVE AND SUNFORD DRIVE, INTO AND ALONG SUNFORD DRIVE, HANNAFORD DRIVE, CANEHAVERN DRIVE, FORESTHAVEN DRIVE, HANNAFORD DRIVE, PHOENIX HIGHWAY.

EITHER

I) EASTBURY DRIVE TO PHOENIX STATION.

OR

II) INDUSTRIAL PARK ROAD, ABERDARE DRIVE, HUNSLETT ROAD, ABERDARE DRIVE, PHOENIX HIGHWAY, EASTBURY DRIVE, TO PHOENIX STATION AND RETURN.

OUTWARDS:

I) FROM PHOENIX STATION INTO AND ALONG EASTBURY DRIVE, PHOENIX HIGHWAY, HANNAFORD DRIVE.

OR

II) FROM PHOENIX STATION INTO AND ALONG EASTBURY DRIVE, PHOENIX HIGHWAY, ABERDARE DRIVE, HUNSLETT ROAD, ABERDARE DRIVE,



transport

Department:
Transport
Province of KwaZulu-Natal

GAZETTE

LGKZNG35-2019-NOV

REGION: ALL

INDUSTRIAL PARK ROAD, PHOENIX HIGHWAY, HANNAFORD DRIVE, TO FORESTHAVEN DRIVE, CANEHAVEN DRIVE, HANNAFORD DRIVE, SUNFORD DRIVE, TO THE INTERSECTION OF SUNFORD DRIVE AND NORTHERN DRIVE.

ROUTE 24

PASSENGERS AND THEIR PERSONAL EFFECTS:

FROM PHOENIX TOWNSHIP UNITS 17 AND 18 TO PHOENIX STATION VIA PHOENIX INDUSTRIAL PARK AND RETURN.

INWARDS:

FROM THE INTERSECTION OF PHOENIX HIGHWAY AND GROVE END DRIVE, PHOENIX HIGHWAY, ALTERNATIVELY FROM THE INTERSECTION OF PHOENIX HIGHWAY AND GROVE END DRIVE, ALONG GROVE END DRIVE, STANMORE DRIVE, PHOENIX HIGHWAY, LONGBURY DRIVE.

EITHER:

1. PHOENIX HIGHWAY, EASTBURY DRIVE, TO PHOENIX STATION AND RETURN.

2. PHOENIX HIGHWAY, INDUSTRIAL PARK ROAD, ABERDARE DRIVE, HUNSLETT ROAD, ABERDARE DRIVE, PHOENIX HIGHWAY, EASTBURY DRIVE TO PHOENIX STATION AND RETURN.

OUTWARDS:

1. FROM PHOENIX STATION, INTO AND ALONG EASTBURY DRIVE, PHOENIX HIGHWAY.

2. FROM PHOENIX STATION, INTO AND ALONG EASTBURY DRIVE, PHOENIX HIGHWAY, ABERDARE DRIVE, INDUSTRIAL PARK ROAD; PHOENIX HIGHWAY TO LONGBURY DRIVE, STANMORE DRIVE, GROVE END DRIVE, TO THE INTERSECTION OF GROVE END DRIVE AND PHOENIX HIGHWAY, ALTERNATIVELY FROM PHOENIX HIGHWAY, STANMORE DRIVE, GROVE END DRIVE TO THE INTERSECTION OF GROVE END DRIVE AND PHOENIX HIGHWAY.

ROUTE 25

PERSONS WHO HAVE ORGANISED THEMSELVES INTO A GROUP AND THEIR PERSONAL EFFECTS: FROM POINTS WITHIN A RADIUS OF 35 (THIRTY FIVE) KILOMETERS FROM DURBAN POST OFFICE TO POINTS WITHIN 560 (FIVE HUNDRED AND SIXTY) KILOMETERS THEREFROM AND RETURN TO POINTS WITHIN A RADIUS OF 35 (THIRTY FIVE) KILOMETRES FROM DURBAN POST OFFICE.

SUBJECT TO THE EXPLICIT CONDITION THAT THE CONVEYANCE OF SUCH A GROUP OF PERSONS MAY ONLY BE UNDERTAKEN IF THE SAME GROUP OF PERSONS UNDERTAKE THE RETURN AND FORWARD JOURNEY AS A PARTY FOR THE EXCLUSIVE MUTUAL PURPOSE TO ATTEND ONE OR MORE OF THE FOLLOWING:

(1) A WEDDING

(2) A FUNERAL

(3) A RELIGIOUS GATHERING

(4) A SPORTS MEETING AS COMPETITORS OR AS SPECTATORS

(5) A PICNIC OR ANY OTHER SIMILAR FORM OF ORGANISED AMUSEMENT OR RECREATION.

ROUTE 26:

FROM DURBAN (WINTERTON WALK BUS RANK) TO:

1. SECOND RIVER ON BELLAIR ROAD, SOUTH SIDE OF RIVER

2. BANK ROAD TERMINUS VIA:

OUTWARDS:

MANSFIELD ROAD, CENTENARY ROAD, OLD DUTCH ROAD, VERBENA ROAD, BEREA ROAD, ALONG THE FREEWAY N3, GLIDE OFF TO BRICKFIELD ROAD, RANGLES ROAD, JAN SMUTS HIGHWAY, BELLAIR ROAD, NORTH BANK ROAD, TO RESPECTIVE BUS TERMINUS.

INWARDS:

FROM OUTER TERMINALS VIA ROUTES TO RANGLES ROAD, THENCE TO TILLS CRESCENT, GLIDE ONTO FREEWAY, BEREA ROAD, OLD DUTCH ROAD, LEATHERN ROAD, MANSFIELD ROAD TO BUS RANK.

ROUTE 27 (A)

INWARDS

FROM THE INTERSECTION OF NORTHERN DRIVE AND PALMVIEW DRIVE, ALONG PALMVIEW DRIVE, TURN RIGHT INTO AND ALONG TRENANCE PARK DRIVE, CENTRAL PARK DRIVE, PALMVIEW DRIVE, SHASTRI PARK DRIVE, NORTHERN DRIVE, BROOKHAVEN DRIVE, CANESIDE DRIVE, CANEHAVEN DRIVE, NORTHSIDE DRIVE, SUNFORD DRIVE, HANNAFORD DRIVE, PHOENIX HIGHWAY, RIGHT TURN INTO AND ALONG MOUNT EDGECOMBE (OLD NORTH COAST ROAD), (R102) TURN LEFT INTO LINK ROAD, INTO AND ALONG (MR 93), TURN RIGHT INTO SLIPWAY, INTO AND ALONG NATIONAL ROAD N2 (SOUTH), TURN LEFT AND PROCEED ALONG NATIONAL ROAD (N3) INTO AND ALONG WESTERN FREEWAY, OLD DUTCH ROAD CENTENARY ROAD, MANSFIELD ROAD TO MANSFIELD ROAD BUS TERMINUS AND RETURN.

OUTWARDS

FROM MANSFIELD ROAD BUS TERMINUS, ALONG WARWICK AVENUE, INTO MANSFIELD ROAD, RIGHT INTO CENTENARY ROAD, MARKET ROAD, LEOPOLD STREET, CANONGATE ROAD, INTO AND PROCEED ALONG THE WESTERN FREEWAY, NATIONAL ROAD (N3), NATIONAL ROAD N2 (NORTH), TURN LEFT AND PROCEED ALONG MAIN ROAD 93, TURN LEFT ONTO SLIPWAY, TURN RIGHT INTO (R102) OLD NORTH COAST ROAD PASSING MOUNT EDGECOMBE, LEFT INTO PHOENIX HIGHWAY, HANNAFORD DRIVE, SUNFORD DRIVE, NORTHSIDE DRIVE, CANEHAVEN DRIVE, CANESIDE DRIVE, BROOKHAVEN DRIVE, NORTHERN DRIVE, SHASTRI PARK DRIVE, PALMVIEW DRIVE, CENTRAL PARK DRIVE, TRENANCE PARK DRIVE, PALMVIEW DRIVE, TURN LEFT AND PROCEED ALONG NORTHERN DRIVE TO BUS TERMINUS.

ROUTE 27 (B)

PASSENGERS AND THEIR PERSONAL EFFECTS:

FROM PHOENIX (PALMVIEW) TO MANSFIELD ROAD BUS TERMINUS AND RETURN.

INWARDS

FROM THE INTERSECTION OF NORTHERN DRIVE AND PALMVIEW DRIVE, ALONG PALMVIEW DRIVE, TURN RIGHT INTO AND ALONG TRENANCE PARK DRIVE, CENTRAL PARK DRIVE, PALMVIEW DRIVE, SHASTRI PARK DRIVE, INTO AND ALONG NORTHERN DRIVE, PHOENIX HIGHWAY, INDUSTRIAL PARK ROAD, (MAIN ROAD 93), NORTH COAST ROAD, ACROSS CONNAUGHT BRIDGE INTERCHANGE, INTO AND ALONG UMGENI ROAD, BEATRICE STREET, CROSS STREET, CARLISLE STREET, CENTENARY ROAD, MARKET ROAD, LEOPOLD STREET, WARWICK AVENUE, CENTENARY ROAD, MANSFIELD ROAD BUS TERMINUS AND RETURN.

OUTWARDS

FROM MANSFIELD ROAD BUS TERMINUS, ALONG WARWICK AVENUE, INTO MANSFIELD ROAD, LEFT INTO CENTENARY ROAD, CARLISLE STREET, GREY STREET, LINK ROAD TO ALBERT STREET, UMGENI ROAD, ACROSS CONNAUGHT BRIDGE INTERCHANGE, INTO AND ALONG NORTH COAST ROAD, MAIN ROAD 93, RIGHT INTO INDUSTRIAL PARK ROAD, PHOENIX HIGHWAY, LEFT INTO AND ALONG NORTHERN DRIVE, LEFT INTO AND SHASTRI PARK DRIVE, PALMVIEW DRIVE, CENTRAL PARK DRIVE, TRENANCE PARK DRIVE, PALMVIEW DRIVE, TURN LEFT AND PROCEED ALONG NORTHERN DRIVE TO BUS TERMINUS.

ROUTE 28

PERSONS AND THEIR PERSONAL EFFECTS:

FROM PHOENIX TOWNSHIP BROOKDALE TO VICTORIA BUS RANK AND RETURN. INWARDS:

FROM CRESTBROOK DRIVE, TURN RIGHT INTO BROOKDALE DRIVE, PROCEED TO END OF BROOKDALE DRIVE AND RETURN ALONG THE SAME ROUTE, TURN RIGHT INTO CARDHAM DRIVE, TURN RIGHT AND PROCEED ALONG LENHAM DRIVE, PHOENIX HIGHWAY, INDUSTRIAL PARK ROAD, KWA MASHU HIGHWAY, (M25) NORTH COAST ROAD, ACROSS CONNAUGHT INTERCHANGE, INTO AND ALONG UMGENI ROAD, BEATRICE STREET, CROSS STREET, CARLISLE STREET, CENTENARY ROAD, MARKET ROAD, WARWICK ROAD, WARWICK AVENUE, TO VICTORIA BUS RANK AND RETURN.

OUTWARDS:

FROM VICTORIA BUS RANK, ALONG WARWICK AVENUE, CENTENARY ROAD, CARLISLE STREET, GREY STREET, BEATRICE STREET, ALBERT STREET, UMGENI ROAD, ACROSS CONNAUGHT INTERCHANGE, INTO AND ALONG NORTH COAST ROAD, KWA MASHU HIGHWAY, (M25) RIGHT INTO INDUSTRIAL PARK ROAD, PHOENIX HIGHWAY, LENHAM DRIVE, CARDHAM DRIVE, BROOKDALE DRIVE, CRESTBROOK DRIVE, TO THE INTERSECTION OF CRESTBROOK DRIVE, AND PALMVIEW DRIVE.

ROUTE 29

PERSONS AND THEIR PERSONAL EFFECTS:

FROM (PHOENIX TOWNSHIP), MAMBA STORES, BROOKDALE AND PALMVIEW TO VICTORIA BUS RANK AND RETURN.

INWARDS:

FROM TERMINAL POINT AT MAMBA STORES, WESTHAM DRIVE, LENHAM DRIVE, CARDHAM DRIVE, BROOKDALE DRIVE AND RETURN ALONG THE SAME ROUTE INTO CRESTBROOK DRIVE, PALMVIEW DRIVE, NORTHERN DRIVE, RIGHT INTO MR2 (R102) TURN LEFT INTO LINK ROAD AND ALONG KWA MASHU HIGHWAY, (M25) TURN RIGHT INTO SLIPWAY; INTO AND ALONG NATIONAL ROAD (N2 SOUTH), TURN LEFT AND PROCEED ALONG NATIONAL ROAD (N3) INTO AND ALONG WESTERN FREEWAY GLIDE OFF WESTERN FREEWAY, LEFT INTO RAMSAY AVENUE, INTO AND ALONG BEREA ROAD NORTH, OLD DUTCH ROAD, CROSSING CENTENARY ROAD, MARKET ROAD, LEOPOLD STREET, WARWICK AVENUE, INTO VICTORIA BUS RANK AND RETURN.



transport

Department:
Transport
Province of KwaZulu-Natal

GAZETTE

LGKZNG35-2019-NOV

REGION: ALL

ALTERNATIVELY:

ALONG OLD DUTCH ROAD, CROSSING CENTENARY ROAD, ALICE STREET, VICTORIA STREET, TO SOLDIERS WAY BUS RANK AND RETURN.

OUTWARDS:

FROM SOLDIERS WAY BUS RANK, QUEEN STREET, RUSSELL STREET, LEOPOLD STREET CROSSING WARWICK AVENUE, ALTERNATIVELY FROM VICTORIA BUS RANK, CROSSING WARWICK AVENUE, INTO CANONGATE ROAD, PROCEED INTO AND ALONG THE WESTERN FREEWAY, NATIONAL ROAD (N3) NATIONAL ROAD (N2 NORTH) TURN LEFT INTO SLIPWAY, TURN LEFT AND PROCEED ALONG KWA MASHU HIGHWAY, (M25) TURN LEFT INTO SLIPWAY, TURN RIGHT INTO R102 OLD NORTH COAST ROAD, TURN RIGHT AND THEN LEFT INTO R102 (VERULAM), TURN LEFT INTO AND ALONG NORTHERN DRIVE, PALMVIEW DRIVE, CRESTBROOK DRIVE, PROCEED TO END OF BROOKDALE DRIVE, AND RETURN ALONG THE SAME ROUTE INTO AND ALONG CARDHAM DRIVE, LENHAM DRIVE, WESTHAM DRIVE TO TERMINAL POINT AT MAMBA STORES.

ROUTE 30

PERSONS AND THEIR PERSONAL EFFECTS FROM:

PALMVIEW, BROOKDALE TO SOLDIERS WAY BUS RANK AND RETURN.

INWARDS:

FROM THE INTERSECTION OF NORTHERN DRIVE AND PALMVIEW DRIVE, CRESTBROOK DRIVE, TURN RIGHT INTO BROOKDALE DRIVE, PROCEED TO END OF BROOKDALE DRIVE AND RETURN ALONG SAME ROUTE, TURN RIGHT INTO CARDHAM DRIVE, TURN RIGHT AND PROCEED ALONG LENHAM DRIVE, PHOENIX HIGHWAY, INDUSTRIAL PARK ROAD, KWA MASHU HIGHWAY (M25), NORTH COAST ROAD, ACROSS CONNAUGHT INTERCHANGE INTO AND ALONG UMGENI ROAD, BEATRICE STREET, GREY STREET, ALICE STREET, GREY STREET, VICTORIA STREET TO SOLDIERS WAY BUS RANK AND RETURN.

OUTWARDS:

FROM SOLDIERS WAY BUS RANK, QUEEN STREET, FIELD STREET, ALBERT STREET, UMGENI ROAD, ACROSS CONNAUGHT INTERCHANGE, INTO AND ALONG NORTH COAST ROAD, KWA MASHU HIGHWAY (M25) RIGHT INTO INDUSTRIAL PARK ROAD, PHOENIX HIGHWAY, LENHAM DRIVE, CARDHAM DRIVE, BROOKDALE DRIVE, CRESTBROOK DRIVE, PALMVIEW DRIVE, TO THE INTERSECTION OF NORTHERN DRIVE AND PALMVIEW DRIVE.

ROUTE 31

PERSONS WHO ARE IN POSSESSION OF RAIL OR SOUTH AFRICAN TRANSPORT SERVICES TICKETS AND PARCELS ON A VEHICLE HIRE BASIS ON BEHALF OF THE SOUTH AFRICAN TRANSPORT SERVICES, ON ROUTES OR WITHIN AREAS COVERED BY THE PERMITS ISSUED TO SOUTH AFRICAN TRANSPORT SERVICES BY THE LOCAL ROAD TRANSPORTATION BOARD.

ROUTE 32

(A) PASSENGERS AND THEIR PERSONAL EFFECTS: FROM DURBAN (LORNE STREET BUS RANK) TO:

1. MOUNT EDGEcombe MILL BARRACKS, CAMBELLTOWN, WESTBROOK ESTATE (HULETTS HOLDING).

OUTWARDS

VIA LORNE, CARLISLE, GREY, BEATRICE AND ALBERT STREETS, UMGENI, NORTH COAST ROADS TO TERMINAL.

INWARDS

VIA ABOVE ROUTE TO UMGENI ROAD, HENCE BEATRICE, GREY AND CARLISLE STREETS AND CENTENARY ROAD TO LORNE STREET BUS RANK.

2. S.O.S. SERVICE STATION VIA AVOCA AND RETURN VIA:

INWARDS

LORNE, CARLISLE, BEATRICE AND ALBERT STREETS, UMGENI, NORTH COAST ROADS TO TERMINAL.

OUTWARDS

FROM OUTER TERMINAL VIA AFOREMENTIONED ROUTE TO UMGENI ROAD, HENCE VIA BEATRICE, GREY AND CARLISLE STREETS, CENTENARY ROAD TO LORNE STREET BUS RANK.

(B) EMPLOYEES AND THEIR PERSONAL EFFECTS OF HULETTS PROPERTY HOLDINGS

FROM CORNUBIA AND UMHLANGA ROCKS AND RETURN.

(C) CONVEYANCE OF PARTY OF SCHOLARS AND STUDENTS FROM EDUCATIONAL INSTITUTIONS, OR BOY SCOUTS, VOORTREKKERS OR MEMBERS OF ANY SIMILAR ORGANISATION, TRAVELLING TOGETHER OR ATTENDING A CAMP, PICNIC OR OTHER GATHERING OR A PARTY OF PERSONS VISITING ANY PLACE FOR THE PURPOSE OF

(I) ATTENDING ANY RELIGIOUS GATHERING OR A WEDDING OR A FUNERAL;

(II) TAKING PART IN A PICNIC, CONCERT OR OTHER FORM OF AMUSEMENT OR;

(III) JOINTLY TAKING PART IN OR ATTENDING ANY COMPETITION OR GAME.

WITHIN A RADIUS OF 80 (EIGHT) KILOMETRES FROM MOUNT EDGEcombe POST OFFICE, PROVIDED THAT THE SAME PASSENGERS CONVEYED ON THE FORWARD JOURNEY BE CONVEYED ON THE RETURN JOURNEY TO THE POINT OF COMMENCEMENT AND PROVIDED THAT NO PASSENGERS BE PICKED UP OR SET DOWN ON ROUTE.

(D) CINEMA GOERS, BUT ONLY WHEN A SUFFICIENT NUMBER OFFERS, FROM ALBERT STREET VIA VICTORIA, GREY AND BEATRICE STREETS AND THENCE TO ANY OTHER TERMINAL SERVED BY THE HOLDERS OF BUSES.

ROUTE 33

PERSONS AND THEIR PERSONAL EFFECTS:

EMPLOYEES OF TWIN CLOTHING AND THEIR PERSONAL EFFECTS: FROM (NEW AND OLD PHASE) TRENANCE PARK TO TWIN CLOTHING FACTORY AND RETURN.

INWARD

FROM COTTONWOOD DRIVE RIGHT INTO MADRONA DRIVE, BACK INTO AND ALONG COTTONWOOD DRIVE, RIGHT INTO AND ALONG LNANDA ROAD, RIGHT INTO AND ALONG TRENANCE PARK DRIVE, (OLD PHASE) LEFT INTO AND ALONG MARULA CIRCLE RIGHT BACK INTO MARULA CIRCLE INTO MAPLE ROAD LEFT INTO TRENANCE PARK DRIVE RIGHT INTO AND ALONG LNANDA ROAD, RIGHT INTO AND ALONG JACARANDA AVENUE (MOUNT VIEW) AROUND THE CIRCLE RIGHT INTO AND ALONG BRIDGEFORD DRIVE LEFT INTO AND ALONG KATZKOP DRIVE LEFT INTO AMORA DRIVE RIGHT INTO AND ALONG LNANDA ROAD CROSSING R102 LINK ROAD (M41 DURBAN) INTO AND ALONG M4 LEO BOYD HIGHWAY, NORTHERN FREEWAY LEFT INTO SLIPWAY ATHLONE DRIVE, RIGHT INTO AND ALONG ATHLONE DRIVE, RIGHT INTO AND ALONG N M R AVENUE, RIGHT INTO AND ALONG WALTER GILBERT ROAD TO TWIN CLOTHING FACTORY.

OUTWARDS

FROM TWIN CLOTHING FACTORY WALTER GILBERT ROAD LEFT INTO AND ALONG N M R AVENUE RIGHT INTO AND ALONG ATHLONE DRIVE LEFT INTO SLIPWAY NORTHERN FREEWAY, LEO BOYD HIGHWAY, LEFT INTO AND ALONG M41 NORTH R102 INTO LNANDA ROAD LEFT INTO AMORA DRIVE RIGHT INTO AND ALONG KATZKOP DRIVE RIGHT INTO AND ALONG BRIDGEFORD DRIVE LEFT INTO JACARANDA AVENUE, AROUND THE CIRCLE (MOUNT VIEW) LEFT INTO AND ALONG LNANDA ROAD LEFT INTO AND ALONG TRENANCE PARK DRIVE (OLD PHASE) RIGHT INTO MARULA CIRCLE RIGHT INTO MAPLE ROAD LEFT INTO TRENANCE PARK DRIVE LEFT INTO AND ALONG LNANDA ROAD, RIGHT INTO AND ALONG COTTONWOOD DRIVE, RIGHT INTO MADRONA DRIVE, RIGHT INTO AND ALONG COTTONWOOD DRIVE.

ROUTE 34

PERSONS AND THEIR PERSONAL EFFECTS: FROM PHOENIX (PALMVIEW) TO MANSFIELD ROAD BUS TERMINUS AND RETURN.

INWARDS:

FROM THE INTERSECTION OF NORTHERN DRIVE AND PALMVIEW DRIVE, ALONG PALMVIEW DRIVE, TURN RIGHT INTO AND ALONG TRENANCE PARK DRIVE, TURN LEFT INTO AND ALONG PALMVIEW DRIVE, TURN LEFT INTO AND ALONG NORTHERN DRIVE, TURN RIGHT INTO AND ALONG MT EDGEcombe, OLD NORTH COAST ROAD (R102), TURN LEFT INTO LINK ROAD, INTO AND ALONG (MAIN ROAD 93), TURN RIGHT INTO SLIPWAY, INTO AND ALONG NATIONAL ROAD (N2 SOUTH), TURN LEFT AND PROCEED ALONG NATIONAL ROAD (N3) INTO AND WESTERN FREEWAY, GLIDE OFF WESTERN FREEWAY, LEFT ONTO RAMSAY AVENUE, INTO AND ALONG BEREA NORTH ROAD, OLD DUTCH ROAD, CENTENARY ROAD, MANSFIELD ROAD, TO MANSFIELD ROAD BUS RANK AND RETURN.

ALTERNATIVELY:

ALONG NORTHERN DRIVE, LEFT INTO CANEHAVEN DRIVE, RIGHT INTO CANESIDE DRIVE, LEFT INTO NORTHERN DRIVE, RIGHT INTO AND ALONG PHOENIX HIGHWAY, RIGHT INTO AND ALONG INDUSTRIAL PARK ROAD, (MAIN ROAD 93), NORTH COAST ROAD, ACROSS CONNAUGHT INTERCHANGE, INTO AND ALONG UMGENI ROAD, BEATRICE STREET, CROSS STREET, CARLISLE STREET, CENTENARY ROAD, MANSFIELD ROAD BUS TERMINUS AND RETURN.

OUTWARDS:

FROM MANSFIELD ROAD BUS RANK, ALONG WARWICK AVENUE, INTO MANSFIELD ROAD, LEFT INTO CENTENARY ROAD, CARLISLE STREET, GREY STREET, BEATRICE STREET, LINK ROAD, TO ALBERT STREET, UMGENI ROAD, ACROSS CONNAUGHT INTERCHANGE, INTO AND ALONG NORTH COAST ROAD, MAIN ROAD 93, RIGHT INTO INDUSTRIAL PARK ROAD, LEFT INTO AND ALONG PHOENIX HIGHWAY, LEFT INTO AND ALONG NORTHERN DRIVE, RIGHT INTO AND ALONG CANESIDE DRIVE, LEFT INTO CANEHAVEN DRIVE, RIGHT INTO AND ALONG PALMVIEW DRIVE, TURN RIGHT INTO AND ALONG



transport

Department:
Transport
Province of KwaZulu-Natal

GAZETTE

LGKZNG35-2019-NOV

REGION: ALL

TRENANCE PARK DRIVE, TURN LEFT INTO AND ALONG PALMVIEW DRIVE, TURN LEFT AND PROCEED ALONG NORTHERN DRIVE TO BUS TERMINUS .
ALTERNATIVELY:

ALONG MANSFIELD ROAD, TURN RIGHT INTO AND ALONG CENTENARY ROAD, MARKET ROAD, LEOPOLD STREET, CANON GATE ROAD, INTO AND PROCEED ALONG THE WESTERN FREEWAY, NATIONAL ROAD (N3) NATIONAL ROAD (N2 NORTH), TURN LEFT INTO SLIPWAY, TURN LEFT AND PROCEED ALONG MAIN ROAD 93, TURN LEFT ONTO SLIPWAY, TURN RIGHT INTO R102, OLD NORTH COAST ROAD, TURN RIGHT AND THEN TURN LEFT INTO R102 (VERULAM), TURN LEFT INTO AND ALONG NORTHERN DRIVE, RIGHT INTO AND ALONG PALMVIEW DRIVE, TURN RIGHT INTO AND ALONG TRENANCE PARK DRIVE, TURN LEFT INTO AND ALONG PALM VIEW DRIVE, TURN LEFT AND PROCEED ALONG NORTHERN DRIVE TO BUS TERMINUS.

ROUTE 35 - MISSIONLAND

PERSONS AND THEIR PERSONAL EFFECTS:

FROM PHOENIX INDUSTRIAL PARK AND PHOENIX TOWNSHIP UNITS 10, 11, 12, 13, 14, 15, 21 AND 22 TO MISSIONLAND INDUSTRIAL AREA AND RETURN.

INWARDS:

FROM TERMINAL POINT IN HUNSLETT ROAD, AT THE CORNER OF PARAGON PLACE, TURN RIGHT INTO MAIN ROAD 93, RIGHT INTO ABERDARE DRIVE, OR RIGHT INTO HUNSLETT ROAD, LEFT INTO ABERDARE DRIVE, RIGHT INTO INDUSTRIAL PARK ROAD, LEFT INTO FERNHAM DRIVE, OR RIGHT INTO WHETSTONE DRIVE, LEFT INTO LENHAM DRIVE, OR LEFT INTO NORTHERN DRIVE, RIGHT INTO SUNFORD DRIVE, LEFT INTO HANNAFORD DRIVE, LEFT INTO CANEHAVEN DRIVE, RIGHT INTO NORTHERN DRIVE, LEFT INTO (RD 79), (R102), (OLD NORTH COAST ROAD), TURN LEFT INTO NDWEDWE ROAD, LEFT INTO SUNFIELD DRIVE, INTO OLD NORTH COAST ROAD, RIGHT INTO DORE STREET, RIGHT INTO RUSSOM STREET, RIGHT INTO EAGLE ROAD (INDUSTRIAL AREA AND RETURN).

INWARDS:

FROM EAGLE ROAD, LEFT INTO AND ALONG RUSSOM STREET, LEFT INTO DORE STREET, LEFT INTO OLD NORTH COAST ROAD, INTO SUNFIELD DRIVE, TURN RIGHT AND PROCEED ALONG NDWEDWE ROAD, TURN RIGHT AND PROCEED ALONG OLD NORTH COAST ROAD, (RD 79), R102, TURN RIGHT INTO NORTHERN DRIVE, LEFT INTO CANEHAVEN DRIVE, RIGHT INTO HANNAFORD DRIVE, RIGHT INTO SUNFORD DRIVE, LEFT INTO NORTHERN DRIVE, PHOENIX HIGHWAY, RIGHT INTO LENHAM DRIVE, LEFT INTO FERNHAM DRIVE, RIGHT INTO INDUSTRIAL PARK ROAD, LEFT INTO AND PROCEED ALONG ABERDARE DRIVE, LEFT INTO HUNSLETT ROAD OR INDUSTRIAL PARK ROAD, TURN LEFT INTO ABERDARE DRIVE, BEAR RIGHT INTO ABERDARE DRIVE, LEFT INTO HUNSLETT ROAD, TO TERMINAL POINT AT CORNER OF PARAGON PLACE IN HUNSLETT ROAD.

INWARDS:

FROM MANSFIELD BUS TERMINUS INTO AND ALONG WARWICK AVENUE, RIGHT INTO MANSFIELD ROAD LEFT INTO CENTENARY ROAD, RIGHT INTO CARLISLE STREET, RIGHT INTO GREY STREET, BEATRICE STREET, ALBERT STREET, UMGENI ROAD, NORTH COAST ROAD, MAIN ROAD 93, TURN LEFT INTO SLIPWAY, ALONG SLIPWAY, TURN RIGHT INTO AND PROCEED ALONG 2/1 (R102) OLD NORTH COAST ROAD, TURN LEFT INTO NDWEDWE ROAD, ALONG NDWEDWE ROAD, TURN LEFT AND PROCEED ALONG NYALA ROAD TO GRAFTON EVEREST CANELANDS, INDUSTRIAL AREA AND RETURN.

ALTERNATIVELY:

ALONG (I) LEOPOLD STREET, CROSSING WARWICK AVENUE, INTO AND PROCEED ALONG THE WESTERN FREEWAY, EITHER
(II) CENTENARY ROAD, MARKET ROAD, LEOPOLD STREET, CROSSING WARWICK AVENUE, INTO AND ALONG CANONGATE ROAD, TURN RIGHT INTO AND ALONG BEREAD ROAD, INTO AND ALONG BEREAD ROAD SOUTH, INTO AND PROCEED ALONG THE WESTERN FREEWAY (N3) TURN LEFT AND PROCEED ALONG THE OUTER RING ROAD, INTO AND ALONG THE NATIONAL ROAD (N2 NORTH), LEFT INTO CANONGATE ROAD, RIGHT INTO AND PROCEED ALONG BEREAD ROAD, GLIDE OFF BEREAD ROAD, INTO AND PROCEED ALONG THE WESTERN FREEWAY (N3) TURN LEFT AND PROCEED ALONG THE OUTER RING ROAD, INTO AND ALONG THE NATIONAL ROAD (N2 NORTH), LEFT INTO AND PROCEED ALONG SLIPWAY, TURN LEFT AND PROCEED ALONG M4 INTO (2/1) R102 AND PROCEED ALONG (OLD NORTH COAST ROAD), LEFT INTO AND PROCEED ALONG NDWEDWE ROAD, LEFT INTO AND PROCEED ALONG NEW GLASGOW ROAD, LEFT INTO AND ALONG NYALA ROAD TO GRAFTON EVEREST CANELANDS, INDUSTRIAL AREA AND RETURN.

OUTWARDS:

FROM GRAFTON EVEREST CANELANDS, PROCEED ALONG NYALA ROAD, TURN RIGHT AND PROCEED ALONG NEW GLASGOW ROAD, TURN RIGHT AND PROCEED ALONG NDWEDWE ROAD, TURN RIGHT AND PROCEED ALONG OLD NORTH COAST ROAD, 2/1 (R102), TURN LEFT INTO SLIPWAY, AND PROCEED ALONG MAIN ROAD 93, NORTH COAST ROAD, UMGENI ROAD, BEATRICE STREET, CROSS STREET, CARLISLE STREET, CENTENARY ROAD, MARKET ROAD, LEOPOLD STREET, WARWICK AVENUE, CENTENARY ROAD, INTO MANSFIELD ROAD, TO MANSFIELD ROAD BUS TERMINUS.

ALTERNATIVELY:

ROUTE (I) ALONG 2/1 (R102) (OLD NORTH COAST ROAD), INTO ROAD M4 ALONG ROAD M4 TURN RIGHT INTO SLIPWAY, INTO NATIONAL ROAD (N2 SOUTH) TURN LEFT AND PROCEED ALONG OUTER RING ROAD, INTO AND ALONG WESTERN FREEWAY (N3), OLD DUTCH ROAD, LEFT INTO CENTENARY ROAD, LEFT INTO MANSFIELD ROAD, TO MANSFIELD ROAD BUS TERMINUS.

ALTERNATIVELY:

ROUTE (II) ALONG WESTERN FREEWAY, GLIDE OFF WESTERN FREEWAY, LEFT ONTO RAMSAY AVENUE, INTO BEREAD ROAD NORTH, OLD DUTCH ROAD, CENTENARY ROAD, MANSFIELD ROAD TO MANSFIELD ROAD BUS TERMINUS.

ROUTE 36

PERSONS AND THEIR PERSONAL:

EFFECTS FROM PHOENIX TOWNSHIP UNITS 23, 22, 21, 20, 17, 18, 7, 8, 9, 10, 11, 12, TO JACOBS PLAYTEX FACTORY AND RETURN.

FROM THE INTERSECTION OF NORTHERN DRIVE AND PALMVIEW DRIVE, INTO AND ALONG PALMVIEW DRIVE, LEFT INTO TRENANCE PARK DRIVE, LEFT INTO AND ALONG PALMVIEW DRIVE, INTO AND ALONG NORTHERN DRIVE, INTO AND ALONG SANFORD DRIVE, HANNAFORD DRIVE, CANEHAVEN DRIVE, FORESTHAVEN DRIVE, HANNAFORD DRIVE, PHOENIX HIGHWAY, HANMORE DRIVE, GROVE END DRIVE, PHOENIX HIGHWAY, LONGBURY DRIVE, CROSSING PHOENIX HIGHWAY, INTO AND ALONG LENHAM DRIVE, LEFT INTO AND ALONG FERNHAM DRIVE, INDUSTRIAL PARK ROAD, MR 93, RIGHT INTO SLIPWAY INTO AND ALONG NATIONAL ROAD (N2) (SOUTH) LEFT INTO SLIPWAY INTO AND ALONG HIGGINSON HIGHWAY, GRIMSBY ROAD, LEICESTER ROAD, PENDLEBURY ROAD, HIMALAYA ROAD, LANSLOWNE ROAD, LERWICH ROAD, CHAMBERLAIN ROAD, BLUFF ROAD, BRIGHTON ROAD TO BRUNNING PLACE (PLAYTEX FACTORY) (ALT ALONG N2 SOUTH) LEFT INTO AND ALONG EDWIN SWALES DRIVE (R610) RIGHT INTO AND ALONG SOUTH COAST ROAD, LEFT INTO AND ALONG PENDLEBURY ROAD, HIMALAYA ROAD, LANSLOWNE ROAD, LERWICH ROAD, CHAMBERLAIN ROAD, BLUFF ROAD, BRIGHTON ROAD TO BRUNNING PLACE, PLAYTEX FACTORY, HUTCHINSON STREET, BLUFF ROAD, SOUTH COAST ROAD, GRIMSBY ROAD, HIGGINSON HIGHWAY, RIGHT INTO SLIPWAY INTO AND ALONG NATIONAL ROAD (N2 NORTH) LEFT INTO SLIPWAY, MR 93, INDUSTRIAL PARK ROAD, LENHAM WAY, FERNHAM DRIVE, CROSSING PHOENIX HIGHWAY, LONGBURY DRIVE, PHOENIX HIGHWAY, GROVE END DRIVE, STANMORE DRIVE, PHOENIX HIGHWAY, HANNAFORD DRIVE, FORESTHAVEN DRIVE, CANEHAVEN DRIVE, HANNAFORD DRIVE, SUNFORD DRIVE, NORTHERN DRIVE, PALMVIEW DRIVE, TRENANCE PARK DRIVE, PALMVIEW DRIVE, AND PROCEED ALONG NORTHERN DRIVE TO BUS TERMINUS.

ROUTE 37

(PHOENIX UNIT 17/18 (VIA BRICKFIELD ROAD TO MANSFIELD ROAD BUS RANK AND RETURN)

(I) INWARDS

FROM GROVE END DRIVE AND PHOENIX HIGHWAY INTERSECTION, PROCEED ALONG GROVE END DRIVE, RIGHT INTO AND ALONG PHOENIX HIGHWAY, TURN RIGHT INTO AND ALONG LENHAM DRIVE, LEFT INTO AND ALONG FERNHAM DRIVE, RIGHT INTO AND ALONG INDUSTRIAL PARK ROAD, (MAIN ROAD 93), MAIN LNANDA ROAD (M25) TURN RIGHT INTO SLIPWAY ONTO THE NATIONAL ROAD (N2 SOUTH), GLIDE OFF THE NATIONAL ROAD ONTO THE SLIPWAY, CROSSING (LNANDA ROAD) ONTO THE SLIPWAY, TURN LEFT INTO AND ALONG UMGENI ROAD, RIGHT TURN INTO AND ALONG ALPINE ROAD, INTO AND ALONG BRICKFIELD ROAD, CROSSING (SPARKS ROAD), INTO AND ALONG BRICKFIELD ROAD, TURN RIGHT INTO SLIPWAY ON THE WESTERN FREEWAY, GLIDE OFF THE WESTERN FREEWAY, LEFT ONTO RAMSAY AVENUE, INTO AND ALONG BEREAD NORTH ROAD, OLD DUTCH ROAD, CENTENARY ROAD, MANSFIELD ROAD TO MANSFIELD ROAD BUS RANK AND RETURN.

ALTERNATIVELY INWARDS

(II) ALONG BRICKFIELD ROAD, INTO AND ALONG JAN SMUTS HIGHWAY, WESTRIDGE OVERPASS ONTO RAMSAY AVENUE INTO AND ALONG BEREAD NORTH ROAD, OLD DUTCH ROAD, CENTENARY ROAD, MANSFIELD ROAD TO MANSFIELD ROAD BUS RANK.

(I) OUTWARDS

FROM MANSFIELD ROAD BUS RANK ALONG WARWICK AVENUE, INTO MANSFIELD ROAD, TURN RIGHT INTO CENTENARY ROAD, MARKET ROAD, LEOPOLD STREET, CANONGATE ROAD, RIGHT INTO AND ALONG BEREAD ROAD, BEREAD ROAD SOUTH INTO AND ALONG JAN SMUTS HIGHWAY, RIGHT INTO AND ALONG BRICKFIELD ROAD.

(II) ALTERNATIVELY OUTWARDS

FROM MANSFIELD ROAD BUS RANK ALONG WARWICK AVENUE, INTO MANSFIELD ROAD, TURN RIGHT INTO CENTENARY ROAD, MARKET ROAD, LEOPOLD STREET, CANONGATE ROAD, WESTERN FREEWAY, GLIDE OFF THE WESTERN FREEWAY, TURN RIGHT INTO BRICKFIELD ROAD CROSSING (SPARKS ROAD) INTO AND ALONG BRICKFIELD ROAD, INTO AND ALONG ALPINE ROAD, LEFT INTO AND ALONG UMGENI ROAD, RIGHT INTO SLIPWAY CROSSING (LNANDA ROAD) INTO THE SLIPWAY ONTO THE NATIONAL ROAD N2 (NORTH), TURN LEFT INTO SLIPWAY, TURN LEFT AND PROCEED ALONG MAIN ROAD 93 (M25) RIGHT INTO AND ALONG INDUSTRIAL PARK ROAD, LEFT INTO AND ALONG FERNHAM DRIVE, RIGHT INTO AND ALONG LENHAM DRIVE, LEFT INTO AND ALONG PHOENIX HIGHWAY, LEFT INTO AND ALONG GROVE END DRIVE TO THE INTERSECTION OF GROVE END DRIVE AND PHOENIX HIGHWAY.



transport

Department:
Transport
Province of KwaZulu-Natal

GAZETTE

LGKZNG35-2019-NOV

REGION: ALL

ROUTE 38 - (UNITS 20 / 21 DURBAN MANSFIELD ROAD BUS RANK AND RETURN)

PERSONS AND THEIR PERSONAL EFFECTS:

FROM PHOENIX TOWNSHIP UNITS 20 / 21 TO DURBAN MANSFIELD ROAD BUS RANK AND RETURN.

INWARDS

(I) FROM TERMINAL POINT AT INTERSECTION OF NORTHERN DRIVE AND CANEHAVEN DRIVE, ALONG CANEHAVEN DRIVE, LEFT INTO FOREST HAVEN DRIVE, LEFT INTO HANNAFORD DRIVE, LEFT INTO PHOENIX HIGHWAY, LEFT INTO GROVE END DRIVE, RIGHT INTO PHOENIX HIGHWAY, LEFT INTO LONGBURY DRIVE, LEFT INTO PHOENIX HIGHWAY, RIGHT INTO MAIN ROAD 2 (R102), LEFT INTO SLIPWAY, INTO AND ALONG MAIN ROAD 93 (M25), RIGHT INTO SLIPWAY, RIGHT INTO AND ALONG UMGENI ROAD, RIGHT INTO AND ALONG ALPINE ROAD, INTO AND ALONG BRICKFIELD ROAD, RIGHT INTO SLIPWAY, INTO AND ALONG WESTERN FREEWAY, GLIDE OFF WESTERN FREEWAY, LEFT INTO RAMSAY AVENUE, INTO AND ALONG BEREIA NORTH ROAD, OLD DUTCH ROAD, CENTENARY ROAD, MANSFIELD ROAD TO MANSFIELD ROAD BUS RANK.

ALTERNATIVELY

(II) ALONG BRICKFIELD ROAD, INTO AND ALONG JAN SMUTS HIGHWAY, WEST RIDGE, OVERPASS, INTO AND ALONG RAMSAY AVENUE, INTO AND ALONG BEREIA NORTH ROAD, OLD DUTCH ROAD, CENTENARY ROAD, MANSFIELD ROAD, TO MANSFIELD ROAD BUS RANK.

OUTWARDS

(I) FROM MANSFIELD ROAD BUS RANK, ALONG WARWICK AVENUE, INTO MANSFIELD ROAD, RIGHT INTO CENTENARY ROAD, MARKET ROAD, LEOPOLD STREET, CANONGATE ROAD, INTO AND ALONG WESTERN FREEWAY, GLIDE OFF THE WESTERN FREEWAY, RIGHT TURN INTO BRICKFIELD ROAD.

ALTERNATIVELY

FROM MANSFIELD ROAD BUS RANK, ALONG WARWICK AVENUE, INTO MANSFIELD ROAD, RIGHT INTO AND ALONG CENTENARY ROAD, MARKET ROAD, LEOPOLD STREET, CANONGATE ROAD, RIGHT INTO BEREIA ROAD, BEREIA ROAD SOUTH, INTO AND ALONG JAN SMUTS HIGHWAY, RIGHT INTO BRICKFIELD ROAD, INTO AND ALONG ALPINE ROAD, LEFT INTO UMGENI ROAD, RIGHT INTO AND ALONG SLIPWAY CROSSING LNANDA ROAD, INTO AND ALONG NATIONAL ROAD N2 (NORTH), LEFT INTO SLIPWAY INTO AND ALONG MAIN ROAD 93 (M25), LEFT INTO SLIPWAY, RIGHT INTO MAIN ROAD 2 (R102) LEFT INTO AND ALONG HANNAFORD DRIVE, RIGHT INTO AND ALONG FOREST HAVEN DRIVE, RIGHT INTO CANEHAVEN DRIVE TO THE TERMINAL POINT AT NORTHERN DRIVE AND CANEHAVEN DRIVE INTERSECTION.

SUBJECT TO THE RESTRICTION THAT ON THE FORWARD TRIP TO DURBAN NO PASSENGERS BE PICKED UP AFTER LEAVING PHOENIX TOWNSHIP BOUNDARY AND ON THE RETURN TRIP TO PHOENIX NO PASSENGERS BE SET DOWN BEFORE REACHING PHOENIX TOWNSHIP BOUNDARY.

ROUTE 39

(FROM HUNSLETT ROAD PASSING OTTAWA STATION TO VERULAM BUS RANK & RETURN)

INWARDS

FROM TERMINAL POINT IN HUNSLETT ROAD AT THE CORNER OF PARAGON PLACE, RIGHT INTO MAIN ROAD 93, RIGHT TURN INTO ABERDARE DRIVE, RIGHT TURN INTO HUNSLETT ROAD, LEFT TURN INTO ABERDARE DRIVE, TURN RIGHT INTO INDUSTRIAL PARK, ROAD.

ALTERNATIVELY

MAIN ROAD 93, TURN RIGHT INTO ABERDARE DRIVE, RIGHT INTO INDUSTRIAL PARK ROAD, LEFT INTO PHOENIX HIGHWAY, LEFT INTO NORTHERN DRIVE, RIGHT INTO CANE HAVEN DRIVE, RIGHT INTO NORTH SIDE DRIVE, LEFT INTO SUNFORD DRIVE, LEFT INTO HANNAFORD DRIVE, RIGHT INTO CANE HAVEN DRIVE, RIGHT INTO NORTHERN DRIVE, RIGHT INTO VIEW HAVEN DRIVE, LEFT INTO WOODVIEW DRIVE, LEFT INTO OLD NORTH COAST ROAD, (OLD MAIN ROAD PASSING OTTAWA STATION), LEFT INTO MR 97, CROSSING MR 98, INTO IRELAND STREET, CROSSING TODD STREET, INTO IRELAND STREET BUS RANK AND RETURN.

OUTWARDS

FROM VERULAM BUS RANK INTO IRELAND STREET, CROSSING TODD STREET, INTO IRELAND STREET, CROSSING MR 98, INTO MR 97, RIGHT TURN INTO OLD MAIN ROAD, (PASSING OTTAWA STATION), OLD NORTH COAST ROAD, TURN RIGHT INTO WOODVIEW DRIVE, RIGHT INTO VIEW HAVEN DRIVE, LEFT INTO NORTHERN DRIVE, LEFT INTO CANE HAVEN DRIVE, LEFT INTO HANNAFORD DRIVE, RIGHT INTO SUNFORD DRIVE, RIGHT INTO NORTHSIDE DRIVE, LEFT INTO CANE HAVEN DRIVE, LEFT INTO NORTHERN DRIVE, RIGHT INTO PHOENIX HIGHWAY, RIGHT INTO INDUSTRIAL PARK ROAD, LEFT INTO ABERDARE DRIVE BEAR RIGHT ALONG ABERDARE DRIVE, LEFT INTO HUNSLETT ROAD, TO TERMINAL POINT AT THE CORNER OF PARAGON PLACE IN HUNSLETT ROAD.

ALTERNATIVELY

INDUSTRIAL PARK ROAD, LEFT INTO ABERDARE DRIVE, BEAR LEFT ALONG ABERDARE DRIVE, LEFT INTO HUNSLETT ROAD TO TERMINAL POINT AT THE CORNER OF PARAGON PLACE IN HUNSLETT ROAD.

ROUTE 40

(FROM PHOENIX (CA 20/21) TO PROSPECTON INDUSTRIAL AREA AND RETURN)

INWARDS

FROM TERMINAL POINT AT INTERSECTION OF NORTHERN DRIVE AND CANEHAVEN DRIVE, ALONG CANEHAVEN DRIVE, RIGHT INTO AND ALONG NORTHERN DRIVE, RIGHT INTO CANEHAVEN DRIVE, LEFT INTO AND ALONG FOREST HAVEN DRIVE, LEFT INTO AND ALONG HANNAFORD DRIVE, LEFT INTO AND ALONG PHOENIX HIGHWAY, LEFT INTO AND ALONG GROVE END DRIVE, TURN RIGHT INTO PHOENIX HIGHWAY, LEFT INTO AND ALONG LONGBURY DRIVE, CROSSING PHOENIX HIGHWAY, INTO AND ALONG LENHAM DRIVE, LEFT INTO AND ALONG FERNHAM DRIVE, LEFT INTO AND ALONG INDUSTRIAL PARK ROAD, RIGHT INTO AND ALONG PHOENIX HIGHWAY, TURN RIGHT INTO AND ALONG MAIN ROAD 2 (R102) INTO SLIPWAY, INTO AND ALONG MAIN ROAD 93 (M25), TURN RIGHT INTO SLIPWAY, INTO AND ALONG NATIONAL ROAD N2 (SOUTH) TURN LEFT INTO SLIPWAY, TURN LEFT INTO AND ALONG PROSPECTON ROAD, TURN LEFT INTO AND ALONG JOYNER ROAD, TURN LEFT INTO AND ALONG AVENUE EAST, TURN RIGHT INTO PROSPECTON AND RETURN.

OUTWARDS

ALONG PROSPECTON ROAD, TURN RIGHT INTO SLIPWAY LEADING TO NATIONAL ROAD N2 (NORTH) PROCEED NATIONAL ROAD N2 (NORTH) LEFT INTO SLIPWAY, LEFT INTO AND ALONG MAIN ROAD 93 (M25) TURN LEFT, TURN RIGHT INTO AND ALONG MAIN ROAD 2 (R102), TURN LEFT INTO AND ALONG PHOENIX HIGHWAY, LEFT INDUSTRIAL PARK ROAD, RIGHT INTO AND ALONG FERNHAM DRIVE, RIGHT INTO AND ALONG LENHAM DRIVE, PHOENIX HIGHWAY, INTO AND ALONG LONGBURY DRIVE, LEFT INTO AND ALONG PHOENIX HIGHWAY, TURN RIGHT INTO AND ALONG GROVE END DRIVE, TURN RIGHT INTO AND ALONG PHOENIX HIGHWAY, TURN RIGHT INTO AND ALONG HANNAFORD DRIVE, TURN RIGHT INTO AND ALONG FOREST HAVEN DRIVE, RIGHT INTO CANEHAVEN DRIVE, LEFT INTO NORTHERN DRIVE, LEFT INTO AND ALONG CANEHAVEN DRIVE, TO THE TERMINAL POINT AT NORTHERN DRIVE AND CANEHAVEN DRIVE INTERSECTION.

ROUTE 41

PERSONS AND THEIR PERSONAL EFFECTS:

FROM PHOENIX TOWNSHIP UNITS 2, 3, 4 AND 5 TO JACOBS / MOBENI INDUSTRIAL AREA AND RETURN

FROM THE INTERSECTION OF PHOENIX HIGHWAY AND ROCKFORD DRIVE INTO AND ALONG ROCKFORD DRIVE, CLAYFIELD DRIVE, PHOENIX HIGHWAY, STONEBRIDGE DRIVE, CARDINAL ROAD, TOWER ROAD, GREENBURY DRIVE, STONEBRIDGE DRIVE, DALEVIEW ROAD, GREENBURY DRIVE, PHOENIX HIGHWAY MAIN ROAD 2 (R102), SLIPWAY TO MAIN ROAD 93 ALONG MAIN ROAD 93, RIGHT INTO SLIPWAY, INTO AND ALONG NATIONAL ROAD N2 (SOUTH) LEFT INTO SLIPWAY, INTO AND ALONG HIGGINSON HIGHWAY, SLIPWAY TO SOUTH COAST ROAD, SOUTH COAST ROAD, BARRIER LANE, QUALITY STREET, BALFOUR ROAD, BLUFF ROAD, SOUTH COAST ROAD, EDWIN SWALES VC DRIVE, (R610), RIGHT INTO SLIPWAY NATIONAL ROAD N2 (NORTH) LEFT INTO SLIPWAY, MAIN ROAD 93, LEFT INTO SLIPWAY MR2 (R102) PHOENIX HIGHWAY, GREENBURY DRIVE, DALEVIEW ROAD, STONEBRIDGE DRIVE, GREENBURY DRIVE, TOWER ROAD, CARDINAL ROAD, STONEBRIDGE DRIVE, PHOENIX HIGHWAY, CLAYFIELD DRIVE, ROCKFORD DRIVE, TO THE INTERSECTION OF ROCKFORD DRIVE AND PHOENIX HIGHWAY.

ALTERNATIVELY

ALONG BLUFF ROAD, SOUTH COAST ROAD, GRIMSBY ROAD, HIGGINSON HIGHWAY, RIGHT INTO SLIPWAY, INTO AND ALONG NATIONAL ROAD N2 (NORTH), LEFT INTO SLIPWAY, MAIN ROAD 93 LEFT INTO SLIPWAY, MR2 (R102) PHOENIX HIGHWAY, GREENBURY DRIVE, DALEVIEW ROAD, STONEBRIDGE DRIVE, GREENBURY DRIVE, TOWER ROAD, CARDINAL ROAD, STONEBRIDGE DRIVE, PHOENIX HIGHWAY, CLAYFIELD DRIVE, ROCKFORD DRIVE, TO THE INTERSECTION OF ROCKFORD DRIVE AND PHOENIX HIGHWAY.

ROUTE 42

PERSONS AND THEIR PERSONAL EFFECTS:

FROM PHOENIX TOWNSHIP, UNIT 15, 20, 21, 17, 18, 7, 8, 9 TO JACOBS / MOBENI INDUSTRIAL AREA AND RETURN.

FROM THE INTERSECTION OF NORTHERN DRIVE AND SUNFORD DRIVE, INTO AND ALONG SUNFORD DRIVE, HANNAFORD DRIVE, CANEHAVEN DRIVE, FORESTHAVEN DRIVE, HANNAFORD DRIVE, PHOENIX HIGHWAY, STANMORE DRIVE, GROVE END DRIVE, PHOENIX HIGHWAY, LONGBURY DRIVE, PHOENIX HIGHWAY, INDUSTRIAL PARK ROAD, MAIN ROAD 93, RIGHT INTO SLIPWAY, INTO AND ALONG NATIONAL ROAD N2 (SOUTH) LEFT INTO SLIPWAY, INTO AND ALONG HIGGINSONS HIGHWAY, GRIMSBY ROAD, LEICESTER ROAD, PENDLEBURY ROAD, LEFT INTO SLIPWAY, TO SOUTH COAST ROAD, ALONG SOUTH COAST ROAD, BARRIER LANE, QUALITY STREET, BALFOUR ROAD, BLUFF ROAD, SOUTH COAST ROAD, EDWIN SWALES VC DRIVE (R610), RIGHT INTO SLIPWAY NATIONAL ROAD N2 (NORTH), LEFT INTO SLIPWAY, MAIN ROAD 93, INDUSTRIAL PARK ROAD, PHOENIX



transport

Department:
Transport
Province of KwaZulu-Natal

GAZETTE

LGKZNG35-2019-NOV

REGION: ALL

HIGHWAY, LONGBURY DRIVE, PHOENIX HIGHWAY, GROVE END DRIVE, STANMORE DRIVE, PHOENIX HIGHWAY, HANNAFORD DRIVE, FORESTHAVEN DRIVE, CANEHAVEN DRIVE, HANNAFORD DRIVE, SUNFORD DRIVE, TO THE INTERSECTION OF SUNFORD DRIVE AND NORTHERN DRIVE.

ALTERNATIVELY

ALONG BLUFF ROAD, SOUTH COAST ROAD, GRIMSBY ROAD, HIGGINSONS HIGHWAY, NATIONAL ROAD, N2 (NORTH), LEFT INTO SLIPWAY, MAIN ROAD 93, RIGHT INTO INDUSTRIAL PARK ROAD, PHOENIX HIGHWAY, LONGBURY DRIVE, PHOENIX HIGHWAY, GROVE END DRIVE, STANMORE DRIVE, PHOENIX HIGHWAY, HANNAFORD DRIVE, FORESTHAVEN DRIVE, CANEHAVEN DRIVE, HANNAFORD DRIVE, SUNFORD DRIVE, TO THE INTERSECTION OF SUNFORD DRIVE AND NORTHERN DRIVE.

ROUTE 43

PERSONS AND THEIR PERSONAL EFFECTS:

FROM PHOENIX TOWNSHIPS UNIT 14, 13, 12, 11, 10 TO JACOBS/ MOBENI INDUSTRIAL AREA AND RETURN.

FROM PHOENIX TOWNSHIP, INTERSECTION OF PHOENIX HIGHWAY AND NORTHERN DRIVE, INTO AND ALONG FERNHAM DRIVE, LENHAM DRIVE, NORTH CROFT DRIVE, LENHAM DRIVE, FERNHAM DRIVE, INDUSTRIAL PARK ROAD, MAIN ROAD 93, RIGHT INTO SLIPWAY INTO AND ALONG NATIONAL ROAD N2 (SOUTH) LEFT INTO SLIPWAY, INTO AND ALONG HIGGINSON HIGHWAY, GRIMSBY ROAD, LEICESTER ROAD, PENDLEBURY ROAD, LEFT INTO SLIPWAY TO SOUTH COAST ROAD, BARRIER LANE, QUALITY STREET, BALFOUR ROAD, BLUFF ROAD, SOUTH COAST ROAD, EDWIN SWALES VC DRIVE, (R610) RIGHT INTO SLIPWAY, ALONG NATIONAL ROAD N2 (NORTH), LEFT INTO SLIPWAY MAIN ROAD, 93, RIGHT INTO INDUSTRIAL PARK ROAD, FERNHAM DRIVE, LENHAM DRIVE, NORTH CROFT DRIVE, LENHAM DRIVE, NORTHERN DRIVE, TO THE INTERSECTION OF NORTHERN DRIVE AND PHOENIX HIGHWAY.

ALTERNATIVELY

ALONG BLUFF ROAD, SOUTH COAST ROAD, GRIMSBY ROAD, HIGGINSON HIGHWAY, RIGHT INTO SLIPWAY, INTO AND ALONG NATIONAL ROAD N2 (NORTH), LEFT INTO SLIPWAY, MAIN ROAD 93 RIGHT INTO INDUSTRIAL PARK ROAD, FERNHAM DRIVE, LENHAM DRIVE, NORTH CROFT DRIVE, LENHAM DRIVE, NORTHERN DRIVE TO THE INTERSECTION OF NORTHERN DRIVE AND PHOENIX HIGHWAY.

ROUTE 44

PERSONS, STUDENTS AND EMPLOYEES OF SPRINGFIELD COLLEGE OF EDUCATION AND THEIR PERSONAL EFFECTS:

FROM TONGAAT BUS RANK TO SPRINGFIELD COLLEGE OF EDUCATION AND RETURN.

INWARDS

FROM TONGAAT BUS RANK, AROUND THE TOWN BOARD, INTO AND ALONG MAIN ROAD, HILLVIEW CRESCENT, BELVEDERE DRIVE, CORONATION ROAD, DAHLIA DRIVE, R102, RIGHT INTO SLIPWAY, SUNFIELD DRIVE, MOSS STREET, IRELAND STREET, WICK STREET, NATIONAL ROAD N2 (SOUTH), LEFT INTO SLIPWAY, UMGENI ROAD, ALPINE ROAD, STANLEY COPLEY DRIVE, DAINTREE AVENUE, TO SPRINGFIELD COLLEGE OF EDUCATION AND RETURN.

OUTWARDS

FROM SPRINGFIELD COLLEGE OF EDUCATION IN DAINTREE AVENUE, INTO AND ALONG DAINTREE AVENUE, VIOLA ROAD, STANLEY COPLEY DRIVE, ALPINE ROAD, UMGENI ROAD, MAIN ROAD 448, RIGHT INTO SLIPWAY, NATIONAL ROAD N2 (NORTH), LEFT INTO SLIPWAY, R102, WICK STREET, IRELAND STREET, MOSS STREET, SUNFIELD DRIVE, RIGHT INTO SLIPWAY, R102, DAHLIA ROAD, CORONATION ROAD, BELVEDERE DRIVE, HILLVIEW CRESCENT, MAIN ROAD, TO TONGAAT BUS RANK.

ROUTE 45

PERSONS AND THEIR PERSONAL EFFECTS:

FROM WOODVIEW AND PALMVIEW TO MISSIONLANDS AND RETURN

INWARDS

FROM WOODVIEW DRIVE INTO AND ALONG VIEW HAVEN DRIVE, INTO AND ALONG NORTHERN DRIVE LEFT INTO PALMVIEW DRIVE, ALONG PALMVIEW DRIVE, TURN RIGHT INTO AND ALONG TRENANCE PARK DRIVE, TURN LEFT INTO AND ALONG PALMVIEW DRIVE, TURN LEFT INTO AND ALONG NORTHERN DRIVE, LEFT INTO (RD 79), (R102) (OLD NORTH COAST ROAD), TURN LEFT INTO NDWEDWE ROAD, LEFT INTO SUNFIELD DRIVE, INTO (OLD NORTH COAST ROAD), RIGHT INTO DORE STREET, RIGHT INTO RUSSOM STREET, RIGHT INTO EAGLE ROAD, INDUSTRIAL AREA AND RETURN.

OUTWARDS

FROM EAGLE ROAD, LEFT INTO AND ALONG RUSSOM STREET, LEFT INTO DORE STREET, LEFT INTO OLD NORTH COAST ROAD, INTO SUNFIELD DRIVE, TURN RIGHT AND PROCEED ALONG NDWEDWE ROAD, TURN RIGHT AND PROCEED ALONG OLD NORTH COAST ROAD (RD 79), (R102), TURN RIGHT INTO NORTHERN DRIVE, RIGHT INTO AND ALONG PALMVIEW DRIVE, TURN RIGHT INTO AND ALONG TRENANCE PARK DRIVE, TURN LEFT INTO AND ALONG PALMVIEW DRIVE, TURN RIGHT INTO AND ALONG NORTHERN DRIVE, LEFT INTO AND ALONG VIEW HAVEN DRIVE, LEFT INTO AND ALONG WOODVIEW DRIVE BUS TERMINUS.

ROUTE 46

PERSONS AND THEIR PERSONAL EFFECTS:

FROM PHOENIX, PALMVIEW TO MANSFIELD ROAD BUS RANK AND RETURN

INWARDS

FROM THE INTERSECTION OF NORTHERN DRIVE AND PALMVIEW DRIVE, ALONG PALMVIEW DRIVE, TURN RIGHT INTO AND ALONG TRENANCE PARK DRIVE, CENTRAL PARK DRIVE, PALMVIEW DRIVE, SHASTRI DRIVE, INTO AND ALONG NORTHERN DRIVE, PHOENIX HIGHWAY, INDUSTRIAL PARK ROAD, (MAIN ROAD 93), NORTH COAST ROAD, ACROSS CONNAUGHT BRIDGE INTERCHANGE, INTO AND ALONG UMGENI ROAD, BEATRICE STREET, CROSS STREET, CARLISLE STREET, CENTENARY ROAD, MARKET ROAD, LEOPOLD STREET, WARWICK AVENUE, CENTENARY ROAD, MANSFIELD ROAD BUS TERMINUS AND RETURN.

OUTWARDS

FROM MANSFIELD ROAD BUS RANK, ALONG WARWICK AVENUE, INTO MANSFIELD ROAD, LEFT INTO CENTENARY ROAD, CARLISLE STREET, GREY STREET, LINK ROAD TO ALBERT STREET, UMGENI ROAD, ACROSS CONNAUGHT BRIDGE INTERCHANGE, INTO AND ALONG NORTH COAST ROAD, MAIN ROAD 93, RIGHT INTO INDUSTRIAL PARK ROAD, PHOENIX HIGHWAY, LEFT INTO AND ALONG NORTHERN DRIVE, LEFT INTO AND SHASTRI PARK DRIVE, PALMVIEW DRIVE, CENTRAL PARK, TRENANCE PARK DRIVE, PALMVIEW DRIVE, TURN LEFT AND PROCEED ALONG NORTHERN DRIVE TO BUS TERMINUS.

ROUTE 47

INWARDS

FROM THE INTERSECTION OF NORTHERN DRIVE AND PALMVIEW DRIVE, PROCEED ALONG PALMVIEW, TURN RIGHT INTO AND ALONG TRENANCE PARK DRIVE, TURN LEFT INTO AND ALONG PALMVIEW DRIVE, TURN LEFT INTO AND ALONG NORTHERN DRIVE, TURN LEFT INTO AND ALONG R102 (2/1), TURN RIGHT INTO AND ALONG KISSOON ROAD, TURN RIGHT INTO AND ALONG OLD NORTH COAST ROAD, TURN LEFT INTO OTTAWA STATION, TURN RIGHT AND PROCEED ALONG OLD NORTH COAST ROAD, TURN LEFT INTO MR 96 INTO IRELAND STREET TO VERULAM BUS RANK AND RETURN.

OUTWARDS

FROM VERULAM BUS RANK INTO AND ALONG IRELAND STREET, RIGHT INTO MR 96 TURN RIGHT INTO AND ALONG OLD NORTH COAST ROAD TO OTTAWA STATION, FROM OTTAWA STATION, RIGHT INTO OLD NORTH COAST ROAD, LEFT INTO KISSOON ROAD, LEFT INTO R102 (2/1) RIGHT INTO NORTHERN DRIVE, RIGHT INTO AND ALONG PALMVIEW DRIVE, RIGHT INTO AND ALONG TRENANCE PARK DRIVE, TURN LEFT INTO AND PROCEED ALONG PALMVIEW DRIVE TURN LEFT AND PROCEED ALONG NORTHERN DRIVE TO BUS TERMINUS.

ROUTE 48

PERSONS AND THEIR PERSONAL EFFECTS:

FROM PALMVIEW TO VERULAM AND RETURN

INWARDS

FROM THE INTERSECTION OF NORTHERN DRIVE AND PALMVIEW DRIVE, ALONG PALMVIEW DRIVE, TURN RIGHT INTO AND ALONG TRENANCE PARK DRIVE, CENTRAL PARK DRIVE, PALMVIEW DRIVE, SHASTRI PARK DRIVE, INTO AND ALONG NORTHERN DRIVE, LEFT INTO (RD 79) (ALSO KNOWN AS MR 96) INTO IRELAND STREET TO VERULAM BUS RANK AND RETURN.

OUTWARDS

FROM VERULAM BUS RANK INTO AND ALONG IRELAND STREET, INTO ROAD 79 (ALSO KNOWN AS MR 96) TURN RIGHT INTO NORTHERN DRIVE, RIGHT INTO PALMVIEW DRIVE, TRENANCE PARK DRIVE, CENTRAL PARK DRIVE, PALMVIEW DRIVE, SHASTRI PARK DRIVE, TURN LEFT AND PROCEED ALONG NORTHERN DRIVE TO BUS TERMINUS.

ROUTE 49

PERSONS AND THEIR PERSONAL EFFECTS:

FROM PALMVIEW UNITS 23, 15, 21, 17, 18, 7, 8, AND 9 TO POINT ROAD AND RETURN

INWARDS:

FROM THE INTERSECTION OF NORTHERN DRIVE AND PALM VIEW DRIVE, PROCEED ALONG PALMVIEW DRIVE INTO AND ALONG TRENANCE PARK



transport

Department:
Transport
Province of KwaZulu-Natal

GAZETTE

LGKZNG35-2019-NOV

REGION: ALL

DRIVE TURN RIGHT INTO AND ALONG TRENANCE PARK DRIVE, TURN LEFT INTO AND ALONG PALMVIEW DRIVE, TURN RIGHT INTO AND ALONG NORTHERN DRIVE INTO AND ALONG NORTHERN DRIVE, INTO AND ALONG SUNFORD DRIVE, HANNAFORD DRIVE, CANEHAVEN DRIVE, FOREST HAVEN DRIVE, HANNAFORD DRIVE, PHOENIX HIGHWAY, STANMORE DRIVE, GROVE END DRIVE, PHOENIX HIGHWAY, LONGBURY DRIVE, PHOENIX HIGHWAY, INDUSTRIAL PARK ROAD, KWA MASHU HIGHWAY, NORTH COAST ROAD, PASSING CONNAUGHT BRIDGE, UMGENI ROAD, ARGYLE ROAD, NMR AVENUE, SOMTSEU ROAD, PRINCE ALFRED STREET, CATO STREET, WINDER STREET, POINT ROAD TO TERMINAL POINT AT END OF POINT ROAD IN THE VICINITY OF SIGNAL ROAD AND RETURN.

OUTWARDS

FROM TERMINAL POINT ALONG POINT ROAD, BAY TERRACE, VICTORIA EMBANKMENT, STANGER STREET, SOMTSEU ROAD, NMR AVENUE, ARGYLE ROAD, UMGENI ROAD, PASSING CONNAUGHT BRIDGE, NORTH COAST ROAD, KWA MASHU HIGHWAY, INDUSTRIAL PARK ROAD, PHOENIX HIGHWAY, LONGBURY DRIVE, PHOENIX HIGHWAY, GROVE END DRIVE, STANMORE DRIVE, PHOENIX HIGHWAY, HANNAFORD DRIVE, FOREST HAVEN DRIVE, CANEHAVEN DRIVE, HANNAFORD DRIVE, SUNFORD DRIVE, INTO AND ALONG NORTHERN DRIVE, LEFT INTO AND ALONG PALMVIEW DRIVE, RIGHT INTO AND ALONG TRENANCE PARK DRIVE, LEFT INTO AND ALONG PALMVIEW DRIVE, TURN LEFT AND PROCEED ALONG NORTHERN DRIVE TO BUS TERMINUS.

SUBJECT TO THE CONDITION THAT NOT MORE THAN FOUR BUSES BEING OPERATED AT ANY ONE TIME.

ROUTE 50

PERSONS AND THEIR PERSONAL EFFECTS:

FROM PHOENIX TOWNSHIP UNITS 2, 3, 4, AND 5 TO POINT ROAD AND RETURN

INWARDS

FROM THE INTERSECTION OF PHOENIX HIGHWAY AND ROCKFORD DRIVE, INTO AND ALONG ROCKFORD DRIVE, CLAYFIELD DRIVE, PHOENIX HIGHWAY, STONEBRIDGE DRIVE, CARDINAL ROAD, TOWER ROAD, GREENBURY DRIVE, STONEBRIDGE DRIVE, DALEVIEW ROAD, GREENBURY DRIVE, PHOENIX HIGHWAY, MAIN ROAD 2 (R102), SLIPWAY TO KWA MASHU HIGHWAY, NORTH COAST ROAD, PASSING CONNAUGHT BRIDGE, UMGENI ROAD, ARGYLE ROAD, NMR AVENUE, SOMTSEU ROAD, PRINCE ALFRED STREET, CATO STREET, WINDER STREET, POINT ROAD, TO TERMINAL POINT AT END OF POINT ROAD IN THE VICINITY OF SIGNAL ROAD AND RETURN.

OUTWARDS

FROM TERMINAL POINT ALONG POINT ROAD, BAY TERRACE, VICTORIA EMBANKMENT, STANGER STREET, SOMTSEU ROAD, NMR AVENUE, ARGYLE ROAD, UMGENI ROAD, PASSING CONNAUGHT BRIDGE, NORTH COAST ROAD, KWA MASHU HIGHWAY, LEFT INTO SLIPWAY, MR 2 (R102), PHOENIX HIGHWAY, GREENBURY DRIVE, DALEVIEW ROAD, STONEBRIDGE DRIVE, GREENBURY DRIVE, TOWER ROAD, CARDINAL ROAD, STONEBRIDGE DRIVE, PHOENIX HIGHWAY, CLAYFIELD DRIVE, ROCKFORD DRIVE, TO THE INTERSECTION OF ROCKFORD DRIVE AND PHOENIX HIGHWAY.

ROUTE 51

PERSONS AND THEIR PERSONAL EFFECTS FROM:

PHOENIX TOWNSHIP UNITS 15, 20, 21, 17, 18, 7, 8, AND 9 TO POINT ROAD AND RETURN.

INWARDS

FROM THE INTERSECTION OF NORTHERN DRIVE AND SUNFORD DRIVE, INTO AND ALONG SUNFORD DRIVE, HANNAFORD DRIVE, CANEHAVEN DRIVE, FORESTHAVEN DRIVE, HANNAFORD DRIVE, PHOENIX HIGHWAY, STANMORE DRIVE, GROVE END DRIVE, PHOENIX HIGHWAY, LONGBURY DRIVE, PHOENIX HIGHWAY, INDUSTRIAL PARK ROAD, KWA MASHU HIGHWAY, NORTH COAST ROAD, PASSING CONNAUGHT BRIDGE, UMGENI ROAD, ARGYLE ROAD, NMR AVENUE, SOMTSEU ROAD, PRINCE ALFRED STREET, CATO STREET, WINDER STREET, POINT ROAD TO TERMINAL POINT AT END OF POINT ROAD IN THE VICINITY OF SIGNAL ROAD AND RETURN.

OUTWARDS

FROM TERMINAL POINT ALONG POINT ROAD, BAY TERRACE, VICTORIA EMBANKMENT, STANGER STREET, SOMTSEU ROAD, NMR AVENUE, ARGYLE ROAD, UMGENI ROAD, PASSING CONNAUGHT BRIDGE, NORTH COAST ROAD, KWA MASHU HIGHWAY, INDUSTRIAL PARK ROAD, PHOENIX HIGHWAY, LONGBURY DRIVE, PHOENIX HIGHWAY, GROVE END DRIVE, STANMORE DRIVE, PHOENIX HIGHWAY, HANNAFORD DRIVE, FOREST HAVEN DRIVE, CANEHAVEN DRIVE, HANNAFORD DRIVE, SUNFORD DRIVE, TO THE INTERSECTION OF NORTHERN DRIVE AND SUNFORD DRIVE.

ROUTE 52

PERSONS AND THEIR PERSONAL EFFECTS:

FROM PHOENIX TOWNSHIP UNITS 14, 13, 12, 11, 10 TO POINT ROAD AND RETURN

INWARDS

FROM THE INTERSECTION OF PHOENIX HIGHWAY AND NORTHERN DRIVE, INTO AND ALONG NORTHERN DRIVE, LENHAM DRIVE, NORTH CROFT DRIVE, LENHAM DRIVE, FERNHAM DRIVE, INDUSTRIAL PARK ROAD, KWA MASHU HIGHWAY, NORTH COAST ROAD, PASSING CONNAUGHT BRIDGE, UMGENI ROAD, ARGYLE ROAD, NMR AVENUE, SOMTSEU ROAD, PRINCE ALFRED STREET, CATO STREET, WINDER STREET, POINT ROAD TO TERMINAL POINT AT END OF POINT ROAD IN THE VICINITY OF SIGNAL ROAD AND RETURN.

OUTWARDS

FROM TERMINAL POINT ALONG POINT ROAD, BAY TERRACE, VICTORIA EMBANKMENT, STANGER STREET, SOMTSEU ROAD, NMR AVENUE, ARGYLE ROAD, UMGENI ROAD, PASSING CONNAUGHT BRIDGE, NORTH COAST ROAD, KWA MASHU HIGHWAY, INDUSTRIAL PARK ROAD, FERNHAM DRIVE, LENHAM DRIVE, NORTHERN DRIVE, NORTH CROFT DRIVE, TO THE INTERSECTION OF NORTHERN DRIVE AND PHOENIX HIGHWAY.

ROUTE 53 (A)

PERSONS AND THEIR PERSONAL EFFECTS:

FROM BONELLA ROAD TO SOLDIERS WAY BUS RANK AND RETURN.

INWARDS

FROM TERMINAL AT BONELLA ROAD, ALONG BLINKBONNIE ROAD, BELLAIR ROAD, INTO AND ALONG JAN SMUTS HIGHWAY, BRICKFIELD ROAD, RANDES ROAD, WESTERN FREEWAY, N3, RAMSAY AVENUE, BEREAD ROAD NORTH, OLD DUTCH ROAD, CROSSING CENTENARY ROAD, ALICE STREET, SOLDIERS WAY TO SOLDIERS WAY BUS RANK.

ALTERNATIVELY

ALONG JAN SMUTS HIGHWAY, WESTRIDGE OVERPASS, ONTO RAMSAY AVENUE, INTO AND ALONG BEREAD ROAD NORTH, OLD DUTCH ROAD, CROSSING CENTENARY ROAD, INTO ALICE STREET MARKET ROAD, INTO VICTORIA BUS RANK AND RETURN.

OUTWARDS

FROM SOLDIERS WAY BUS TERMINUS, FIELD STREET, LEOPOLD STREET, CROSSING WARWICK AVENUE, ALTERNATIVELY FROM VICTORIA BUS RANK, CROSSING WARWICK AVENUE INTO CANONGATE ROAD, BEREAD ROAD, BEREAD ROAD SOUTH, WESTERN FREEWAY N3, BRICKFIELD ROAD, JAN SMUTS HIGHWAY, BELLAIR ROAD, RIGHT INTO AND ALONG BLINKBONNIE ROAD TO TERMINAL AT BONELLA ROAD.

ROUTE 53 (B)

PERSONS AND THEIR PERSONAL EFFECTS:

FROM CANDELLA ROAD TOWNSHIP, (CATO MANOR) TO VICTORIA BUS RANK AND RETURN

INWARDS

FROM TERMINAL POINT IN WEST MEATH AVENUE, ALONG WEST MEATH AVENUE, RIGHT INTO CANDELLA ROAD, LEFT INTO WIGGINS ROAD, BELLAIR ROAD, JAN SMUTS HIGHWAY, BRICKFIELD ROAD, WESTERN FREEWAY ONTO RAMSAY AVENUE, BEREAD ROAD NORTH, OLD DUTCH ROAD, CROSSING CENTENARY ROAD INTO ALICE STREET, MARKET ROAD, TO VICTORIA BUS RANK AND RETURN.

ALTERNATIVELY

OLD DUTCH ROAD, CROSSING CENTENARY ROAD, ALICE STREET, SOLDIERS WAY TO SOLDIERS WAY BUS RANK.

OUTWARDS

FROM SOLDIERS WAY BUS RANK, FIELD STREET, LEOPOLD STREET, CROSSING WARWICK AVENUE (ALTERNATIVELY) FROM VICTORIA STREET BUS RANK CROSSING WARWICK AVENUE INTO CANONGATE ROAD, BEREAD ROAD, BEREAD ROAD SOUTH, WESTERN FREEWAY N3, BRICKFIELD ROAD, JAN SMUTS HIGHWAY, BELLAIR ROAD, WIGGINS ROAD, RIGHT INTO CANDELLA ROAD, FIRST LEFT INTO WEST MEATH AVENUE.

ROUTE 54 A

PERSONS AND THEIR PERSONAL EFFECTS:

FROM PHOENIX TOWNSHIP (PALMVIEW) TO MANSFIELD ROAD BUS RANK AND RETURN

INWARDS

FROM THE INTERSECTION OF NORTHERN DRIVE AND PALMVIEW DRIVE, CRESTBROOK DRIVE, TURN RIGHT INTO BROOKDALE DRIVE, PROCEED TO END OF BROOKDALE DRIVE AND RETURN ALONG THE SAME ROUTE, TURN RIGHT INTO CARDHAM DRIVE, TURN RIGHT AND PROCEED ALONG LENHAM DRIVE, PHOENIX HIGHWAY INDUSTRIAL PARK ROAD, (MAIN ROAD 93) NORTH COAST ROAD, ACROSS CONNAUGHT INTERCHANGE, INTO AND ALONG UMGENI ROAD, BEATRICE STREET, CROSS STREET, CARLISLE STREET, CENTENARY ROAD, MARKET ROAD, LEOPOLD STREET, WARWICK AVENUE, CENTENARY ROAD, MANSFIELD ROAD TO MANSFIELD ROAD BUS RANK AND RETURN.

ALTERNATIVELY

ALONG LENHAM DRIVE, CARDHAM DRIVE, PROCEED ALONG BROOKDALE DRIVE, PROCEED TO END OF BROOKDALE DRIVE AND RETURN ALONG THE



transport

Department:
Transport
Province of KwaZulu-Natal

GAZETTE

LGKZNG35-2019-NOV

REGION: ALL

SAME ROUTE, LEFT INTO CRESTBROOK DRIVE, PALMVIEW DRIVE, TURN LEFT INTO NORTHERN DRIVE, TURN RIGHT INTO MR2 (MAIN ROAD 93), TURN RIGHT INTO SLIPWAY INTO AND ALONG NATIONAL ROAD (N2 SOUTH), TURN LEFT AND PROCEED ALONG NATIONAL ROAD (N3) INTO AND ALONG WESTERN FREEWAY, LEFT ONTO RAMSAY AVENUE, INTO AND ALONG BREA ROAD (NORTH), OLD DUTCH ROAD, CENTENARY ROAD, MANSFIELD ROAD TO MANSFIELD ROAD BUS RANK AND RETURN.

OUTWARDS

FROM MANSFIELD ROAD BUS RANK, ALONG WARWICK AVENUE, INTO AND ALONG MANSFIELD ROAD, LEFT INTO CENTENARY ROAD, CARLISLE STREET, GREY STREET, BEATRICE STREET, ALBERT STREET, UMGENI ROAD, ACROSS CONNAUGHT INTERCHANGE, INTO AND ALONG NORTH COAST ROAD (MR 93), RIGHT INTO INDUSTRIAL PARK ROAD, PHOENIX HIGHWAY, LENHAM DRIVE, CARDHAM DRIVE, BROOKDALE DRIVE, CRESTBROOK DRIVE, PALMVIEW DRIVE TO THE INTERSECTION OF NORTHERN DRIVE AND PALMVIEW DRIVE BUS RANK.

ALTERNATIVELY

ALONG CENTENARY ROAD, LEOPOLD STREET, CANON GATE ROAD, INTO AND PROCEED ALONG THE WESTERN FREEWAY, NATIONAL ROAD (N3) NATIONAL ROAD (N2 NORTH) TURN LEFT INTO SLIPWAY, TURN LEFT AND PROCEED ALONG MAIN ROAD 93, TURN LEFT INTO SLIPWAY, TURN RIGHT INTO R 102 OLD NORTH COAST ROAD, TURN RIGHT AND THEN LEFT INTO R102 (VERULAM) TURN LEFT INTO AND ALONG NORTHERN DRIVE, PALMVIEW DRIVE, CRESTBROOK DRIVE, PROCEED TO END OF BROOKDALE DRIVE AND RETURN ALONG THE SAME ROUTE INTO AND ALONG CARDHAM DRIVE TO THE INTERSECTION OF CARDHAM AND LENHAM DRIVE.

ROUTE 54 (B)

PERSONS AND THEIR PERSONAL EFFECTS:

FROM PHOENIX TOWNSHIP BROOKDALE TO VICTORIA BUS RANK AND RETURN

INWARDS

FROM CRESTBROOK DRIVE, TURN RIGHT INTO BROOKDALE DRIVE, PROCEED TO END OF BROOKDALE DRIVE, AND RETURN ALONG THE SAME ROUTE, TURN RIGHT INTO CARDHAM DRIVE, TURN RIGHT AND PROCEED ALONG LENHAM DRIVE, PHOENIX HIGHWAY, INDUSTRIAL PARK ROAD, KWA MASHU HIGHWAY (M25), NORTH COAST ROAD, ACROSS CONNAUGHT INTERCHANGE, INTO AND ALONG UMGENI ROAD, BEATRICE STREET, CROSS STREET, CARLISLE STREET, CENTENARY ROAD, MARKET ROAD, WARWICK AVENUE, TO VICTORIA BUS RANK AND RETURN.

OUTWARDS

FROM VICTORIA BUS RANK, ALONG WARWICK AVENUE, CENTENARY ROAD, CARLISLE STREET, GREY STREET, BEATRICE STREET, ALBERT STREET, UMGENI ROAD, ACROSS CONNAUGHT INTERCHANGE, INTO AND ALONG NORTH COAST ROAD, KWA MASHU HIGHWAY (M25), RIGHT INTO INDUSTRIAL PARK ROAD, PHOENIX HIGHWAY, LENHAM DRIVE, CARDHAM DRIVE, BROOKDALE DRIVE, CRESTBROOK DRIVE, TO THE INTERSECTION OF CRESTBROOK DRIVE, AND PALMVIEW DRIVE.

ROUTE 54 (C)

PERSONS AND THEIR PERSONAL EFFECTS:

FROM (PHOENIX TOWNSHIP) MAMBA STORES, BROOKDALE AND PALMVIEW TO VICTORIA BUS RANK AND RETURN

INWARDS

FROM TERMINAL POINT AT MAMBA STORES, WESTHAM DRIVE, LENHAM DRIVE, CARDHAM DRIVE, BROOKDALE DRIVE, AND RETURN ALONG THE SAME ROUTE INTO CRESTBROOK DRIVE, AND RETURN ALONG THE SAME ROUTE INTO CRESTBROOK DRIVE, PALMVIEW DRIVE, NORTHERN DRIVE, RIGHT INTO MR2 (R102), TURN LEFT INTO LINK ROAD AND ALONG KWA MASHU HIGHWAY, (M25), TURN RIGHT INTO SLIPWAY INTO ALONG NATIONAL ROAD (N2 SOUTH), TURN LEFT AND PROCEED ALONG NATIONAL ROAD (N3), INTO AND ALONG WESTERN FREEWAY GLIDE OFF WESTERN FREEWAY, LEFT INTO RAMSAY AVENUE, INTO AND ALONG BREA ROAD NORTH, OLD DUTCH ROAD, CROSSING CENTENARY ROAD, MARKET ROAD, LEOPOLD STREET, WARWICK AVENUE, INTO VICTORIA BUS RANK AND RETURN.

ALTERNATIVELY

ALONG OLD DUTCH ROAD, CROSSING CENTENARY ROAD, ALICE STREET, VICTORIA STREET, TO SOLDIERS WAY BUS RANK AND RETURN.

OUTWARDS

FROM SOLDIERS WAY BUS RANK, QUEEN STREET, RUSSEL STREET, LEOPOLD STREET, CROSSING WARWICK AVENUE,

ALTERNATIVELY

FROM VICTORIA BUS RANK, CROSSING WARWICK AVENUE, INTO CANONGATE ROAD, PROCEED INTO AND ALONG THE WESTERN FREEWAY, NATIONAL ROAD, (N3), NATIONAL ROAD (N2 NORTH) TURN LEFT INTO SLIPWAY, TURN LEFT AND PROCEED ALONG KWA MASHU HIGHWAY, (M25) TURN LEFT INTO SLIPWAY, TURN RIGHT INTO R102 OLD NORTH COAST ROAD, TURN RIGHT AND THEN LEFT INTO R102 (VERULAM), TURN LEFT INTO AND ALONG NORTHERN DRIVE, PALMVIEW DRIVE, CRESTBROOK DRIVE, PROCEED TO END OF BROOKDALE DRIVE AND RETURN ALONG THE SAME ROUTE INTO AND ALONG CARDHAM DRIVE, LENHAM DRIVE, WESTHAM DRIVE, TO TERMINAL POINT AT MAMBA STORE.

ROUTE 55

INWARDS

FROM THE INTERSECTION OF NORTHERN DRIVE AND PALMVIEW DRIVE, ALONG PALMVIEW DRIVE, TURN RIGHT INTO AND ALONG TRENANCE PARK DRIVE, CENTRAL PARK DRIVE, PALMVIEW DRIVE, SHASTRI PARK DRIVE, NORTHERN DRIVE, BROOKHAVEN DRIVE, CANESIDE DRIVE, CANEHAVEN DRIVE, NORTHSIDE DRIVE, SUNFORD DRIVE, HANNAFORD DRIVE, PHOENIX HIGHWAY, RIGHT TURN INTO AND ALONG MOUNT EDGECOMBE (OLD NORTH COAST ROAD), (R102) TURN LEFT INTO LINK ROAD, INTO AND ALONG (MR 93) TURN RIGHT INTO SLIPWAY, INTO AND ALONG NATIONAL ROAD (N2 SOUTH) TURN LEFT AND PROCEED ALONG NATIONAL ROAD (N3) INTO AND ALONG WESTERN FREEWAY, OLD DUTCH ROAD, CENTENARY ROAD, MANSFIELD ROAD TO MANSFIELD ROAD BUS TERMINUS AND RETURN.

OUTWARDS

FROM MANSFIELD ROAD BUS RANK, ALONG WARWICK AVENUE, INTO MANSFIELD ROAD, RIGHT INTO CENTENARY ROAD, MARKET ROAD, LEOPOLD STREET, CANONGATE ROAD, INTO AND PROCEED ALONG THE WESTERN FREEWAY, NATIONAL ROAD (N3), NATIONAL ROAD (N2 NORTH), TURN LEFT AND PROCEED ALONG MAIN ROAD 93, TURN LEFT ONTO SLIPWAY, TURN RIGHT INTO (R102), OLD NORTH COAST ROAD PASSING MOUNT EDGECOMBE LEFT INTO PHOENIX HIGHWAY, HANNAFORD DRIVE, SUNFORD DRIVE, CANEHAVEN DRIVE, CANESIDE DRIVE, BROOKHAVEN DRIVE, NORTHERN DRIVE, SHASTRI PARK DRIVE, PALMVIEW DRIVE, CENTRAL PARK DRIVE, TRENANCE PARK DRIVE, PALMVIEW DRIVE, TURN LEFT AND PROCEED ALONG NORTHERN DRIVE TO BUS TERMINUS.

ROUTE 56 (A)

INWARDS

FROM VERULAM BUS RANK INTO AND ALONG IRELAND STREET, MR 96, TURN RIGHT INTO AND ALONG OLD NORTH COAST ROAD, RIGHT INTO AND ALONG KISSON ROAD, LEFT INTO AND ALONG LINK ROAD MR 96, WITH 2/1 (ALTERNATIVELY) ALONG IRELAND STREET, ROAD 79, (ALSO KNOWN AS MR 96), TURN LEFT INTO LINK ROAD MR 96 WITH 2/1, INTO AND ALONG OLD NORTH COAST ROAD, (R102), LEFT ONTO LINK ROAD, INTO AND ALONG KWA MASHU HIGHWAY, RIGHT INTO SLIPWAY, INTO AND ALONG NATIONAL ROAD (N2 SOUTH) TURN LEFT AND PROCEED ALONG NATIONAL ROAD (N3) INTO AND ALONG WESTERN FREEWAY, GLIDE OFF WESTERN FREEWAY, LEFT ONTO RAMSAY AVENUE, INTO AND ALONG BREA ROAD NORTH, OLD DUTCH ROAD, CROSSING CENTENARY ROAD, MARKET ROAD, LEOPOLD STREET, WARWICK AVENUE, TO VICTORIA STREET BUS RANK AND RETURN.

ALTERNATIVELY

ALONG OLD DUTCH ROAD, CROSSING CENTENARY ROAD, ALICE STREET SOLDIERS WAY BUS RANK AND RETURN.

OUTWARDS

FROM SOLDIERS WAY BUS RANK, FIELD STREET, LEOPOLD STREET, CROSSING WARWICK AVENUE, CANONGATE ROAD, (ALTERNATIVELY) FROM VICTORIA BUS RANK CROSSING WARWICK AVENUE, CANONGATE ROAD, WESTERN FREEWAY N3, NATIONAL ROAD, (N2 NORTH), LEFT INTO SLIPWAY AND PROCEED ALONG KWA MASHU HIGHWAY, LEFT INTO SLIPWAY, RIGHT INTO AND ALONG MR2 (R102), OLD NORTH COAST ROAD, TURN RIGHT AND THEN LEFT INTO R102 (VERULAM), TURN RIGHT INTO KISSON ROAD, LEFT INTO OLD NORTH COAST ROAD, TURN LEFT INTO MR 96 INTO IRELAND STREET TO VERULAM BUS RANK.

ALTERNATIVELY

ALONG R102 VERULAM RIGHT INTO ROAD 79 (ALSO KNOWN AS MR 96) IRELAND STREET TO VERULAM STREET BUS RANK.

ROUTE 56 (B)

INWARDS

FROM VERULAM BUS RANK INTO AND ALONG IRELAND STREET MR 96, TURN RIGHT INTO AND ALONG OLD NORTH COAST ROAD, RIGHT INTO AND ALONG KISSON ROAD, LEFT INTO AND ALONG LINK ROAD, MR 96 WITH 2/1 (ALTERNATIVELY) ALONG IRELAND STREET RD 79 KNOWN AS (MR 96) TURN LEFT INTO LINK ROAD MR 96 WITH 2/1 INTO AND ALONG OLD NORTH COAST ROAD (R102), LEFT INTO LINK ROAD, INTO AND ALONG KWA MASHU HIGHWAY, NORTH COAST ROAD, ACROSS CONNAUGHT INTERCHANGE, INTO AND ALONG UMGENI ROAD, BEATRICE STREET, GREY STREET, ALICE STREET, SOLDIERS WAY INTO SOLDIERS WAY BUS RANK AND RETURN.



transport

Department:
Transport
Province of KwaZulu-Natal

GAZETTE

LGKZNG35-2019-NOV

REGION: ALL

ALTERNATIVELY

ALONG UMGENI ROAD, BEATRICE STREET, CROSS STREET, CARLISLE STREET, CENTENARY ROAD, MARKET ROAD, LEOPOLD STREET, WARWICK AVENUE TO VICTORIA BUS RANK AND RETURN.

OUTWARDS

FROM SOLDIERS WAY BUS RANK, FIELD STREET, ALBERT STREET, UMGENI ROAD, (ALTERNATIVELY) FROM VICTORIA BUS RANK, WARWICK AVENUE, CENTENARY ROAD, CARLISLE STREET, GREY STREET, BEATRICE STREET, UMGENI ROAD, ACROSS CONNAUGHT INTERCHANGE, NORTH COAST ROAD, KWA MASHU HIGHWAY LEFT INTO SLIPWAY, RIGHT INTO AND ALONG (2/1 R102) OLD NORTH COAST ROAD, TURN RIGHT AND THEN LEFT INTO R102 VERULAM, TURN LEFT INTO KISSOON ROAD, LEFT INTO OLD NORTH COAST ROAD, TURN LEFT INTO MR 96 IRELAND STREET TO VERULAM BUS RANK.

ALTERNATIVELY

ALONG R102 VERULAM RIGHT INTO RD 79 (ALSO KNOWN AS MR 96), IRELAND STREET TO VERULAM BUS RANK.

ROUTE 57

PERSONS AND THEIR PERSONAL EFFECTS:

FROM PALMVIEW, BROOKDALE TO SOLDIERS WAY BUS RANK AND RETURN

INWARDS

FROM THE INTERSECTION OF NORTHERN DRIVE AND PALMVIEW DRIVE, CRESTBROOK DRIVE, TURN RIGHT INTO BROOKDALE DRIVE, PROCEED TO THE END OF BROOKDALE DRIVE AND RETURN ALONG THE SAME ROUTE, TURN RIGHT INTO CARDHAM DRIVE, TURN RIGHT AND PROCEED ALONG LENHAM DRIVE, PHOENIX HIGHWAY, INDUSTRIAL PARK ROAD, KWA MASHU HIGHWAY (M25), NORTH COAST ROAD, ACROSS CONNAUGHT INTERCHANGE INTO AND ALONG UMGENI ROAD, BEATRICE STREET, GREY STREET, ALICE STREET, GREY STREET, VICTORIA STREET TO SOLDIERS WAY BUS RANK AND RETURN.

OUTWARDS

FROM SOLDIERS WAY BUS RANK, QUEEN STREET, FIELD STREET, ALBERT STREET, UMGENI ROAD, ACROSS CONNAUGHT INTERCHANGE, INTO AND ALONG NORTH COAST ROAD, KWA MASHU HIGHWAY (M25) RIGHT INTO INDUSTRIAL PARK ROAD, PHOENIX HIGHWAY, LENHAM DRIVE, CARDHAM DRIVE, BROOKDALE DRIVE, CRESTBROOK DRIVE, PALMVIEW DRIVE TO THE INTERSECTION OF NORTHERN DRIVE AND PALMVIEW DRIVE.

ROUTE 58 (A)

PERSONS AND THEIR PERSONAL EFFECTS:

FROM PHOENIX TOWNSHIP UNITS 24, 23, 21, 20, 17 AND 18 TO PINETOWN INDUSTRIAL AREA AND RETURN

INWARDS

FROM THE INTERSECTION OF NORTHERN DRIVE AND PALMVIEW DRIVE, ALONG PALMVIEW DRIVE, RIGHT INTO AND ALONG TRENANCE PARK DRIVE, CENTRAL PARK DRIVE, PALMVIEW DRIVE, SHASTRI PARK DRIVE, NORTHERN DRIVE, BROOKHAVEN DRIVE, CANESIDE DRIVE, CANEHAVEN DRIVE, NORTHSIDE DRIVE, SUNFORD DRIVE, HANNAFORD DRIVE, PHOENIX HIGHWAY, STANMORE DRIVE, GROVE END DRIVE, PHOENIX HIGHWAY, RIGHT INTO AND ALONG MOUNT EDGEcombe, OLD NORTH COAST ROAD, (R102), TURN LEFT INTO LINK ROAD TO MR 93, RIGHT INTO SLIPWAY INTO AND ALONG NATIONAL ROAD (N2 SOUTH), LEFT INTO SLIPWAY INTO N3 ONTO R613, GLIDE OFF AT STAPLETON ROAD, LEFT INTO OLD MAIN ROAD, RIGHT INTO ESCOM ROAD, BOROUGH OF NEW GERMANY, SHEPSTONE ROAD, RIGHT INTO CROMPTON STREET, RIGHT INTO OLD MAIN ROAD, RICHMOND ROAD, RIGHT INTO ALEXANDER ROAD, LEFT INTO ALBERT ROAD, RIGHT INTO MALCOLM ROAD TO THE BUS TERMINUS.

OUTWARDS

FROM MALCOLM ROAD BUS TERMINUS RIGHT INTO CIRCUIT ROAD RIGHT INTO CLARK ROAD, LEFT INTO ALEXANDER ROAD, LEFT INTO TRAFFORD ROAD, RIGHT INTO GILLITS ROAD, LEFT INTO RICHMOND ROAD, OLD MAIN ROAD, LEFT INTO CROMPTON STREET, LEFT INTO SHEPSTONE STREET (BOROUGH OF NEW GERMANY), ESCOM ROAD, LEFT INTO OLD MAIN ROAD, RIGHT INTO STAPLETON ROAD, LEFT INTO R613, GLIDE ONTO N3, LEFT ONTO N2, LEFT INTO SLIPWAY (MR 93), ONTO SLIPWAY ALONG R102, OLD NORTH COAST ROAD, MT EDGEcombe, PHOENIX HIGHWAY, GROVE END DRIVE, STANMORE DRIVE, PHOENIX HIGHWAY, HANNAFORD DRIVE, SUNFORD DRIVE, NORTHSIDE DRIVE, CANEHAVEN DRIVE, CANESIDE DRIVE, BROOKHAVEN ROAD, NORTHERN DRIVE, SHASTRI PARK DRIVE, PALMVIEW DRIVE, CENTRAL PARK DRIVE, TRENANCE PARK DRIVE, PALMVIEW DRIVE, TURN LEFT AND PROCEED ALONG NORTHERN DRIVE TO THE BUS TERMINUS.

ROUTE 58 (B)

PERSONS AND THEIR PERSONAL EFFECTS:

FROM PHOENIX TOWNSHIPS UNITS 24, 23, 14, 13, 12, 11, 10 TO PINETOWN INDUSTRIAL AREA AND RETURN.

INWARDS

FROM THE INTERSECTION OF NORTHERN DRIVE AND PALMVIEW DRIVE, ALONG PALMVIEW DRIVE, RIGHT INTO AND ALONG TRENANCE PARK, CENTRAL PARK DRIVE, PALMVIEW DRIVE, SHASTRI PARK DRIVE, NORTHERN DRIVE, LENHAM DRIVE, NORTHCRAFT DRIVE, LENHAM DRIVE, FERNHAM DRIVE, INDUSTRIAL PARK ROAD, MAIN ROAD 93, RIGHT INTO SLIPWAY, INTO AND ALONG NATIONAL ROAD N2 (SOUTH), LEFT ONTO SLIPWAY N3 ONTO R613, GLIDE OFF AT STAPLETON ROAD, LEFT INTO OLD MAIN ROAD, RIGHT INTO ESCOM ROAD (BOROUGH OF NEW GERMANY), SHEPSTONE ROAD, RIGHT INTO CROMPTON ROAD, RIGHT INTO OLD MAIN ROAD, RICHMOND ROAD, RIGHT INTO ALEXANDER ROAD, LEFT INTO ALBERT STREET, RIGHT INTO MALCOLM ROAD TO THE BUS TERMINUS.

OUTWARDS

FROM MALCOLM ROAD BUS TERMINUS RIGHT INTO CIRCUIT ROAD, RIGHT INTO CLARK ROAD, LEFT INTO ALEXANDER ROAD, LEFT INTO TRAFFORD ROAD, RIGHT INTO GILLITS ROAD, LEFT INTO RICHMOND ROAD, OLD MAIN ROAD, LEFT INTO CROMPTON STREET, LEFT INTO SHEPSTONE ROAD, (BOROUGH OF NEW GERMANY), ESCOM ROAD, LEFT INTO OLD MAIN ROAD, RIGHT INTO STAPLETON ROAD, LEFT INTO R613, GLIDE ONTO N3, LEFT ONTO N2, LEFT INTO SLIPWAY, MAIN ROAD 93, INDUSTRIAL PARK ROAD, FERNHAM DRIVE, LENHAM DRIVE, NORTHCRAFT DRIVE, LENHAM DRIVE, NORTHERN DRIVE, SHASTRI PARK DRIVE, PALMVIEW DRIVE, TURN LEFT AND PROCEED ALONG NORTHERN DRIVE TO THE BUS TERMINUS.

ROUTE 59

PERSONS AND THEIR PERSONAL EFFECTS:

FROM WHITE HOUSE SHOPPING CENTRE R102, LEFT INTO AND ALONG PHOENIX HIGHWAY, LEFT INTO AND ALONG INDUSTRIAL PARK ROAD, RIGHT INTO FERNHAM DRIVE, LENHAM DRIVE, CROSSING PHOENIX HIGHWAY INTO AND ALONG LONGBURY DRIVE, PHOENIX HIGHWAY INTO GROVE END DRIVE, INTO AND ALONG STANMORE DRIVE, PHOENIX HIGHWAY, INTO AND ALONG PARTHENON STREET, INTO AND ALONG PANDORA STREET, INTO AND ALONG PEGASUS STREET, AND RETURN.

ALTERNATIVELY EITHER I OR II.

I. PHOENIX HIGHWAY, NORTHERN DRIVE, LENHAM DRIVE, CARDHAM DRIVE, CRESTBROOK DRIVE, PALMVIEW DRIVE, CENTRAL PARK DRIVE, PALMVIEW DRIVE, NORTHERN DRIVE, PHOENIX HIGHWAY, LENHAM DRIVE, FERNHAM DRIVE, INDUSTRIAL PARK ROAD, PHOENIX HIGHWAY R102 TO TERMINAL POINT OPPOSITE WHITE CLOUSE CENTRE.

II. PHOENIX HIGHWAY, INTO AND ALONG PARTHENON STREET, INTO AND ALONG PANDORA STREET, INTO AND ALONG PEGASUS STREET, LONCROFT DRIVE, LONGBURY DRIVE, CROSSING PHOENIX HIGHWAY, LENHAM DRIVE, WHETSTONE DRIVE, FERNHAM DRIVE, INDUSTRIAL PARK ROAD, PHOENIX HIGHWAY, R102 TO TERMINAL POINT OPPOSITE WHITE HOUSE SHOPPING CENTRE.

NOT MORE THAN 10 BUSES TO BE OPERATED AT ANY ONE TIME

ROUTE 60

PASSENGERS AND THEIR PERSONAL EFFECTS:

INWARDS

FROM WOODVIEW DRIVE, RIGHT INTO WOODHAVEN DRIVE, LEFT INTO CANEHAVEN DRIVE, NORTHERN DRIVE, PALMVIEW DRIVE, TRENANCE PARK DRIVE, CENTRAL PARK DRIVE, PALMVIEW DRIVE, SHASTRI PARK DRIVE INTO AND ALONG NORTHERN DRIVE, PHOENIX HIGHWAY, PARTHENON STREET, PANDORA STREET, BUS TERMINUS NEAR CITY AND RETURN.

OUTWARDS

PARTHENON STREET, PANDORA STREET, PEGASUS STREET, PHOENIX HIGHWAY, NORTHERN DRIVE, SHASTRI PARK DRIVE, PALMVIEW DRIVE, CENTRAL PARK DRIVE, TRENANCE PARK DRIVE, PALMVIEW DRIVE, NORTHERN DRIVE, CANEHAVEN DRIVE, VIEWHAVEN DRIVE INTO WOODVIEW DRIVE BUS TERMINUS.

ROUTE 61

INWARDS

FROM WHITE HOUSE SHOPPING CENTRE R102 INTO AND ALONG PHOENIX HIGHWAY, INDUSTRIAL PARK ROAD, FERNHAM DRIVE, LENHAM DRIVE, PHOENIX HIGHWAY, PARTHENON STREET, PANDORA STREET, PEGASUS STREET, PHOENIX HIGHWAY NORTHERN DRIVE R102, IRELAND STREET CROSSING TODD STREET INTO IRELAND STREET BUS RANK AND RETURN.

OUTWARDS

FROM IRELAND STREET BUS RANK CROSSING TODD STREET, R102, NORTHERN DRIVE, PHOENIX HIGHWAY, PARTHENON STREET, PANDORA STREET, PEGASUS STREET, PHOENIX HIGHWAY, R102 TO TERMINAL POINT OPPOSITE WHITE HOUSE SHOPPING CENTRE.

ROUTE 62



transport

Department:
Transport
Province of KwaZulu-Natal

GAZETTE

LGKZNG35-2019-NOV

REGION: ALL

PASSENGERS AND THEIR PERSONAL EFFECTS:

FROM PHOENIX TOWNSHIP TO SOLDIER'S WAY, MANSFIELD ROAD BUS RANK AND C.B.D AREA AND RETURN INWARDS

FROM THE INTERSECTION OF WESTHAM DRIVE AND LENHAM DRIVE, ALONG WESTHAM DRIVE, INTO AND ALONG HEXHAM ROAD, INTO AND ALONG WESTHAM DRIVE, INTO AND ALONG LENHAM DRIVE, INTO AND ALONG CARDHAM DRIVE, INTO AND ALONG BROOKDALE DRIVE, LEFT INTO NORTHERN DRIVE, INTO AND ALONG PALMVIEW DRIVE, INTO AND ALONG TRENANCE PARK DRIVE, INTO AND ALONG NORTHERN DRIVE, RIGHT INTO AND ALONG (102) (M41 DURBAN), (M4) LEO BOYD HIGHWAY, NORTHERN FREEWAY, STANGER STREET, PRINCE ALFRED STREET, ORDINANCE ROAD, LEFT INTO SOLDIERS WAY, INTO SOLDIERS WAY BUS RANK.

(ALTERNATIVELY (1)

FROM SOLDIERS WAY BUS RANK INTO VICTORIA STREET, QUEEN STREET, GREY STREET, WEST STREET, FIELD STREET, LEOPOLD STREET, WARWICK AVENUE, CENTENARY ROAD, MANSFIELD ROAD TO MANSFIELD ROAD BUS RANK AND RETURN.

OUTWARDS

FROM MANSFIELD ROAD BUS RANK, WARWICK AVENUE, MANSFIELD ROAD, CENTENARY ROAD, ALICE STREET, GREY STREET, WEST STREET, FIELD STREET, PINE STREET, WESTERN FREEWAY (N3) (NATIONAL ROAD N2), LEFT INTO (M41), (R102), LEFT INTO NORTHERN DRIVE.

(ALTERNATIVELY (1)

SOLDIERS WAY BUS RANK INTO VICTORIA STREET, QUEEN STREET, RUSSEL STREET, ALICE STREET, OLD FORT ROAD, STANGER STREET, NORTHERN FREEWAY, LEO BOYD HIGHWAY (M4), LEFT INTO AND ALONG NORTHERN DRIVE, BROOKDALE DRIVE, LENHAM DRIVE, WESTHAM DRIVE, HEXHAM DRIVE INTO AND ALONG WESTHAM AND LENHAM INTERSECTION.

NOT MORE THAN 10 BUSES TO BE OPERATED AT ANY ONE TIME.

ROUTE 63

A PARTY OF PERSONS WHO HAVE ORGANISED THEMSELVES INTO A GROUP AND THEIR PERSONAL EFFECTS, FROM POINTS WITHIN A RADIUS OF 35 (THIRTY FIVE) KILOMETERS FROM PHOENIX POST OFFICE TO POINTS WITHIN THE REPUBLIC OF SOUTH AFRICA AND RETURN TO POINTS WITHIN A RADIUS OF 35 (THIRTY FIVE) KILOMETERS FROM PHOENIX POST OFFICE.

SUBJECT TO THE EXPLICIT CONDITION THAT THE CONVEYANCE OF SUCH A GROUP OF PERSONS MAY ONLY BE UNDERTAKEN IF THE SAME GROUP OF PERSONS UNDERTAKE THE RETURN AND FORWARD JOURNEY AS A PARTY FOR THE EXCLUSIVE MUTUAL PURPOSE TO ATTEND ONE OR MORE OF THE FOLLOWING:

- (1) A WEDDING
- (2) A FUNERAL
- (3) A RELIGIOUS GATHERING
- (4) A SPORTS MEETING AS COMPETITORS OR AS SPECTATORS
- (5) A PICNIC OR ANY OTHER FORM OF ORGANISED AMUSEMENT OR RECREATION

ROUTE 64

FROM BURLINGTON HEIGHTS, CORNER OF MIDMAR AND HENLY ROAD TO PARACHUTE INDUSTRIES, CANELANDS INDUSTRIAL AREA.

OUTWARDS:

FROM THE CORNER OF MIDMAR AND HENLY ROAD PROCEED ALONG HENLY ROAD, TURN LEFT INTO BURLINGTON DRIVE, ALONG BURLINGTON DRIVE TURN RIGHT INTO SHALLCROSS ROAD, ALONG SHALLCROSS ROAD TURN LEFT INTO KLAARWATER ROAD ALONG KLAARWATER ROAD, TURN LEFT INTO GRANADA STREET, ALONG GRANADA STREET TURN LEFT INTO CROSSMOOR DRIVE, ALONG CROSSMOOR DRIVE TURN RIGHT INTO HIGH TERRACE, ALONG HIGH TERRACE TURN LEFT INTO MOORCROSS DRIVE, ALONG MOORCROSS DRIVE INTO ARENA PARK, ALONG ARENA PARK DRIVE TURN RIGHT INTO MOORTON DRIVE, ALONG MOORTON DRIVE TURN LEFT INTO WELBEDACHT ROAD, ALONG WELBEDACHT ROAD TURN LEFT INTO ROAD 701, ALONG ROAD 701, TURN RIGHT INTO ARENA PARK DRIVE, ALONG ARENA PARK DRIVE TURN RIGHT INTO CHATSWORTH CIRCLE, ALONG CHATSWORTH CIRCLE TURN RIGHT INTO FLORENCE NIGHTINGALE ROAD, ALONG FLORENCE NIGHTINGALE ROAD, TURN RIGHT INTO WESTCLIFFE DRIVE, ALONG WESTCLIFFE DRIVE INTO PELICAN DRIVE, ALONG PELICAN DRIVE TURN RIGHT INTO IMPALA DRIVE, ALONG IMPALA DRIVE INTO MERANTI STREET, ALONG MERANTI STREET, INTO MOBENI HEIGHTS DRIVE, ALONG MOBENI HEIGHTS DRIVE TURN RIGHT INTO HIGGINSON HIGHWAY, ALONG HIGGINSON HIGHWAY INTO GRIMSBY ROAD, ALONG GRIMSBY ROAD TURN LEFT INTO SOUTH COAST ROAD, ALONG SOUTH COAST ROAD TURN LEFT INTO EDWIN SWALES V C DRIVE, ALONG EDWIN SWALES V C DRIVE, TURN RIGHT INTO SLIPWAY THEN INTO NATIONAL ROAD (N2 NORTH), ALONG NATIONAL ROAD (N2 NORTH) TURN LEFT INTO SLIPWAY, THEN TURN LEFT INTO MR93 TURN LEFT INTO SLIPWAY ALONG SLIPWAY TURN RIGHT INTO R102 (OLD NORTH COAST ROAD), ALONG R102 (OLD NORTH COAST ROAD) TURN LEFT INTO NDWEDWE ROAD, ALONG NDWEDWE ROAD TURN LEFT INTO NEW GLASGOW ROAD, ALONG NEW GLASGOW ROAD, TURN LEFT INTO NYALA ROAD, ALONG NYALA ROAD TO PARACHUTE INDUSTRIES, CANELANDS INDUSTRIAL AREA.

INWARDS

FROM PARACHUTE INDUSTRIES, CANELANDS PROCEED ALONG NYALA ROAD, TURN RIGHT AT NEW GLASGOW ROAD, TURN RIGHT INTO NDWEDWE ROAD, ALONG NDWEDWE ROAD, TURN RIGHT INTO R102 (OLD NORTH COAST ROAD), ALONG R102 (OLD NORTH COAST ROAD), TURN LEFT INTO SLIPWAY, ALONG SLIPWAY TURN LEFT INTO MR 93, ALONG MR 93 TURN RIGHT INTO SLIPWAY, ALONG SLIPWAY THEN RIGHT INTO NATIONAL ROAD N2 SOUTH, ALONG NATIONAL ROAD N2 SOUTH, TURN LEFT INTO SLIPWAY, ALONG SLIPWAY TURN LEFT INTO EDWIN SWALES V C DRIVE, ALONG EDWIN SWALES V C DRIVE INTO GRIMSBY ROAD, ALONG GRIMSBY ROAD INTO HIGGINSON HIGHWAY, ALONG HIGGINSON HIGHWAY TURN LEFT INTO MOBENI HEIGHTS DRIVE, ALONG MOBENI HEIGHTS DRIVE INTO MERANTI STREET, ALONG MERANTI STREET INTO IMPALA DRIVE, ALONG IMPALA DRIVE, TURN LEFT INTO HAVENSIDE DRIVE, ALONG HAVENSIDE DRIVE TURN LEFT INTO PELICAN DRIVE, INTO WESTCLIFFE DRIVE, ALONG WESTCLIFFE DRIVE LEFT INTO FLORENCE NIGHTINGALE DRIVE, ALONG FLORENCE NIGHTINGALE DRIVE TURN LEFT INTO CHATSWORTH CIRCLE, ALONG CHATSWORTH CIRCLE TURN LEFT INTO ARENA PARK DRIVE, ALONG ARENA PARK DRIVE TURN LEFT INTO ROAD 701, ALONG ROAD 701, TURN RIGHT INTO WELBEDACHT ROAD, ALONG WELBEDACHT ROAD, TURN RIGHT INTO MOORTON DRIVE, ALONG MOORTON DRIVE, TURN LEFT INTO ARENA PARK DRIVE, ALONG ARENA PARK DRIVE INTO MOORCROSS DRIVE, ALONG MOORCROSS DRIVE TURN RIGHT INTO HIGH TERRACE, ALONG HIGH TERRACE, TURN LEFT INTO CROSSMOOR DRIVE, ALONG CROSSMOOR DRIVE, TURN RIGHT INTO GRANADA STREET, ALONG GRANADA STREET TURN RIGHT INTO KLAARWATER ROAD, ALONG KLAARWATER ROAD TURN RIGHT INTO SHALLCROSS ROAD, ALONG SHALLCROSS ROAD TURN LEFT INTO BURLINGTON DRIVE, ALONG BURLINGTON DRIVE TURN RIGHT INTO HENLY ROAD, ALONG HENLY ROAD TO THE CORNER OF HENLY ROAD AND MIDMAR ROAD, TERMINAL POINT.

ROUTE 65

PERSONS AND THEIR PERSONAL EFFECTS:

FROM PHOENIX TOWNSHIP UNIT 15 & 21 TO POINT ROAD AND RETURN

ROUTE SCHEDULE

FROM THE INTERSECTION OF HANNAFORD DRIVE AND FORESTHAVEN DRIVE, INTO AND ALONG HANNAFORD DRIVE, RIGHT INTO AND ALONG CANEHAVEN DRIVE, FORESTHAVEN DRIVE, LEFT INTO AND ALONG HANNAFORD DRIVE, INTO AND ALONG SUNFORD DRIVE, CHARTFORD DRIVE, PHOENIX HIGHWAY, INDUSTRIAL PARK ROAD, MAIN LNANDA ROAD, NORTH COAST ROAD PASSING CONNAUGHT BRIDGE, UMGENI ROAD, ARGYLE ROAD, N.M.R AVENUE, SONTSEU ROAD, PRINCE ALFRED STREET, CATO ROAD, WINDER ROAD, POINT ROAD TO TERMINAL POINT AT THE END OF POINT ROAD IN THE VICINITY OF SIGNAL ROAD AND RETURN FROM TERMINAL ALONG POINT ROAD, BAY TERRACE, VICTOR EMBANKMENT, STANGER STREET, SONTSEU ROAD, N.M.R. AVENUE, ARGYLE ROAD, UMGENI ROAD PASSING CONNAUGHT BRIDGE, NORTH COAST ROAD, MAIN LNANDA ROAD, INDUSTRIAL PARK ROAD, PHOENIX HIGHWAY, CHARTFORD DRIVE, INTO AND ALONG SUNFORD DRIVE, LEFT INTO AND ALONG HANNAFORD DRIVE, RIGHT INTO AND ALONG FORESTHAVEN DRIVE, LEFT INTO AND ALONG CANEHAVEN DRIVE, LEFT INTO AND ALONG HANNAFORD DRIVE TO THE INTERSECTION OF HANNAFORD DRIVE.

SUBJECT TO THE CONDITION THAT NOT MORE THAN TWO BUSES MAY BE OPERATE AT ANY ONE TIME.

ROUTE 66

FROM INTERSECTION OF MIDMAR AND HENLY ROADS, BURLINGTON HEIGHTS TO SPRINGFIELD PARK AND INDUSTRIAL AREA, SPRINGFIELD INWARDS

FROM THE CORNER OF HENLY AND MIDMAR ROADS, PROCEED ALONG HENLY ROAD, TURN LEFT INTO BURLINGTON DRIVE, ALONG BURLINGTON DRIVE, TURN RIGHT INTO SHALLCROSS ROAD, ALONG SHALLCROSS ROAD, TURN LEFT INTO KLAARWATER ROAD, ALONG KLAARWATER ROAD, TURN LEFT INTO GRANADA STREET, ALONG GRANADA STREET, TURN RIGHT INTO CROSSMOOR DRIVE, ALONG CROSSMOOR DRIVE, TURN RIGHT INTO HIGH TERRACE, ALONG HIGH TERRACE, TURN RIGHT INTO MOORCROSS DRIVE, ALONG MOORCROSS DRIVE INTO ARENA PARK DRIVE, ALONG ARENA PARK DRIVE, TURN RIGHT INTO MOORTON DRIVE, ALONG MOORTON DRIVE TURN RIGHT INTO WELBEDACHT ROAD, ALONG WELBEDACHT ROAD TURN LEFT INTO ROAD 701, ALONG ROAD 701, TURN RIGHT INTO ARENA PARK DRIVE, ALONG ARENA PARK DRIVE, TURN RIGHT INTO



transport

Department:
Transport
Province of KwaZulu-Natal

GAZETTE

LGKZNG35-2019-NOV

REGION: ALL

MONTDENE DRIVE, ALONG MONTDENE DRIVE, TURN LEFT INTO CROFTDENE DRIVE, ALONG CROFTDENE DRIVE, TURN LEFT INTO ARENA PARK DRIVE, ALONG ARENA PARK DRIVE, INTO CHATSWORTH CIRCLE, ALONG CHATSWORTH CIRCLE (R.K. KHAN HOSPITAL) PROCEED ALONG CHATSWORTH CIRCLE, TURN RIGHT INTO FLORENCE NIGHTINGALE DRIVE, ALONG FLORENCE NIGHTINGALE DRIVE, TURN RIGHT INTO WESTCLIFFE DRIVE, ALONG WESTCLIFFE DRIVE INTO PELICAN DRIVE, ALONG PELICAN DRIVE INTO HAVENSIDE DRIVE, ALONG PELICAN DRIVE INTO IMPALA DRIVE, ALONG IMPALA DRIVE INTO MERANTI STREET, ALONG MERANTI STREET INTO MOBENI HEIGHTS DRIVE, ALONG MOBENI HEIGHTS DRIVE, TURN RIGHT INTO HIGGINSON HIGHWAY, ALONG HIGGINSON HIGHWAY, TURN LEFT INTO NATIONAL ROAD (N2) (NORTH) ALONG NATIONAL ROAD N2 (NORTH) RIGHT INTO AND ALONG LNANDA ROAD, TURN RIGHT INTO WILLOWFIELD ROAD, ALONG WILLOWFIELD CRESCENT, TURN RIGHT INTO PALMFIELD ROAD THEN INTO THE INNER TERMINAL POINT.

OUTWARDS

FROM THE INNER TERMINAL POINT TURN LEFT INTO ALOEFIELD CRESCENT, ALONG ALOEFIELD CRESCENT, TURN LEFT INTO WILLOWFIELD CRESCENT, ALONG WILLOWFIELD CRESCENT, TURN LEFT INTO LNANDA ROAD, ALONG LNANDA ROAD, TURN LEFT INTO NATIONAL ROAD (N2) (SOUTH) ALONG NATIONAL ROAD (N2) (SOUTH) TURN RIGHT INTO HIGGINSON HIGHWAY, ALONG HIGGINSON HIGHWAY, TURN LEFT INTO MOBENI HEIGHTS DRIVE, ALONG MOBENI HEIGHTS DRIVE, INTO MERANTI STREET, ALONG MERANTI STREET INTO IMPALA DRIVE, ALONG IMPALA DRIVE TURN LEFT INTO HAVENSIDE DRIVE, ALONG HAVENSIDE DRIVE INTO PELICAN DRIVE, ALONG PELICAN DRIVE INTO WESTCLIFFE DRIVE, ALONG WESTCLIFFE DRIVE, TURN LEFT INTO FLORENCE NIGHTINGALE DRIVE, ALONG FLORENCE NIGHTINGALE DRIVE, TURN LEFT INTO CHATSWORTH CIRCLE, ALONG CHATSWORTH CIRCLE (R.K. HOPITAL) INTO AND ALONG ARENA PARK DRIVE, TURN LEFT INTO CROFTDENE DRIVE, ALONG CROFTDENE DRIVE, TURN RIGHT INTO MONTDENE DRIVE, ALONG MONTDENE DRIVE, TURN LEFT INTO ARENA PARK DRIVE, ALONG ARENA PARK DRIVE, TURN LEFT INTO ROAD 701, ALONG ROAD 701, TURN RIGHT INTO WELBEDACHT ROAD, ALONG WELBEDACHT ROAD, TURN RIGHT INTO MOORTON DRIVE, ALONG MOORTON DRIVE, TURN LEFT INTO ARENA PARK DRIVE, ALONG ARENA PARK DRIVE INTO MOORCROSS DRIVE, ALONG MOORCROSS DRIVE, TURN RIGHT INTO HIGH TERRACE, ALONG HIGH TERRACE, TURN LEFT INTO CROSSMOOR DRIVE, ALONG CROSSMOOR DRIVE, TURN , TURN RIGHT INTO GRANADA STREET, ALONG GRANADA STREET, TURN RIGHT INTO KLAARWATER ROAD, ALONG KLAARWATER ROAD, TUM RIGHT INTO SHALLCROSS ROAD, TURN LEFT INTO BURLINGTON DRIVE, ALONG BURLINGTON DRIVE, TURN RIGHT INTO HENLY ROAD AND PROCEED TO THE CORNER OF HENLY AND MIDMAR ROADS TERMINAL POINTS.

ROUTE 67

FROM PHOENIX TOWNSHIPS SOUTH GATE TO LORNE STREET BUS RANK AND RETURN
PASSENGERS AND THEIR PERSONAL EFFECTS FROM PHOENIX UNIT 2 & 3 TO DURBAN LORNE STREET BUS RANK AND RETURN

INWARDS

FROM STONEBRIDGE DRIVE, INTO AND ALONG RISE GATE ROAD, INTO AND ALONG SOUTH GATE DRIVE CROSSING BISHOP GATE ROAD INTO AND ALONG SOUTH GATE DRIVE, INTO AND ALONG STONEBRIDGE DRIVE INTO AND ALONG GREENBURY DRIVE, PHOENIX HIGHWAY, INTO AND ALONG (R102, DURBAN), INTO AND ALONG GLEN ANIL, KWA MASHU HIGHWAY, NORTH COAST ROAD ACROSS CONNAUGHT INTERCHANGE INTO AND ALONG UMGENI ROAD, BEATRICE STREET, CROSS STREET, CARLISLE STREET, INTO LORNE STREET BUS RANK AND RETURN.

ALTERNATIVELY

(1) UMGENI ROAD CROSSING ALICE STREET INTO AND ALONG SOLDIERS WAY BUS RANK AND RETURN.

OUTWARDS

FROM LORNE STREET BUS RANK, LORNE STREET, CARLISLE STREET, GREY STREET, BEATRICE STREET, ALBERT STREET, UMGENI ROAD, ACROSS CONNAUGHT INTERCHANGE, NORTH COAST ROAD, KWA MASHU HIGHWAY, INTO AND ALONG GLEN ANIL AND ALONG (R102 PHOENIX), INTO AND ALONG STONEBRIDGE DRIVE, INTO AND ALONG REST GATE ROAD, INTO AND ALONG SOUTH GATE DRIVE, CROSSING BISHOP GATE ROAD, INTO AND ALONG SOUTH GATE DRIVE, INTO AND ALONG STONEBRIDGE DRIVE, INTO AND ALONG GREENBURY DRIVE BUS TERMINUS.
NOT MORE THAN 4 VEHICLES TO BE OPERATED AT ANY ONE TIME.

ROUTE 68 (A)

PERSONS AND THEIR PERSONAL EFFECTS:

FROM PHOENIX TOWNSHIP (INNER CIRCLE ROUTE) TO SPRINGFIELD INDUSTRIAL PARK AND RETURN

INWARDS

FROM THE INTERSECTION OF NORTHERN DRIVE AND PALMVIEW DRIVE, ALONG PALMVIEW DRIVE, RIGHT INTO AND ALONG TRENANCE PARK DRIVE, CENTRAL PARK DRIVE, PALMVIEW DRIVE, SHASTRI PARK DRIVE, NORTHERN DRIVE, LENHAM DRIVE, NORTH CROFT DRIVE, LENHAM DRIVE, FERNHAM DRIVE, INDUSTRIAL PARK ROAD, KWA MASHU HIGHWAY, INTO SLIPWAY, INTO AND ALONG NATIONAL ROAD N2 (N2 SOUTH), LEFT INTO SLIPWAY, INTO AND ALONG LNANDA ROAD (SPRINGFIELD INDUSTRIAL PARK) AND RETURN.

OUTWARDS

FROM SPRINGFIELD INDUSTRIAL PARK, INTO AND ALONG LNANDA ROAD, RIGHT INTO AND ALONG (N2 NORTH) LEFT INTO SLIPWAY INTO KWA MASHU HIGHWAY, LEFT INTO SLIPWAY, INTO INDUSTRIAL PARK ROAD, FERNHAM DRIVE, LENHAM DRIVE, NORTHCROFT DRIVE, LENHAM DRIVE, NORTHERN DRIVE, SHASTRI PARK DRIVE, PALMVIEW DRIVE, TURN LEFT AND PROCEED ALONG NORTHERN DRIVE TO THE BUS TERMINUS.
NOT MORE THAN HL BUSES TO BE OPERATED AT ANY ONE TIME.

ROUTE 68 (B)

PERSONS AND THEIR PERSONAL EFFECTS:

FROM PHOENIX TOWNSHIP (INNER CIRCLE ROUTE) TO SPRINGFIELD INDUSTRIAL PARK AND RETURN

INWARDS

FROM THE INTERSECTION OF NORTHERN DRIVE AND PALMVIEW DRIVE, ALONG PALMVIEW DRIVE, RIGHT INTO AND ALONG TRENANCE PARK DRIVE, CENTRAL PARK DRIVE, PALMVIEW DRIVE, SHASTRI PARK DRIVE, NORTHERN DRIVE, BROOKHAVEN DRIVE, CANESIDE DRIVE, CANEHAVEN DRIVE, NORTHSIDE DRIVE, STANFORD DRIVE, HANNAFORD DRIVE, PHOENIX HIGHWAY, STANMORE DRIVE, GROVE END DRIVE, PHOENIX HIGHWAY, RIGHT INTO AND ALONG MOUNT EDGEcombe, OLD NORTH COAST ROAD (R102), TURN LEFT INTO GLEN ANIL ROAD, RIGHT INTO SLIPWAY AND ALONG NATIONAL ROAD (N2 SOUTH) LEFT INTO SLIPWAY, INTO AND ALONG LNANDA ROAD, NORTH COAST ROAD, RIGHT INTO AND ALONG GLEN ANIL ROAD, INTO AND ALONG (R102 PHOENIX), INFO AND ALONG STONEBRIDGE DRIVE, INTO AND ALONG REST GATE ROAD, INTO AND ALONG SOUTH GATE DRIVE, CROSSING BISHOP GATE ROAD, INTO AND ALONG STONEBRIDGE DRIVE, PHOENIX HIGHWAY, GROVE END DRIVE, STANMORE DRIVE, PHOENIX HIGHWAY, HANNAFORD DRIVE, SUNFORD DRIVE, NORTHSIDE DRIVE, CANEHAVEN DRIVE, CANESIDE DRIVE, BROOKHAVEN ROAD, NORTHERN DRIVE, SHASTRI PARK DRIVE, PALMVIEW DRIVE, CENTRAL PARK DRIVE, TRENANCE PARK DRIVE, PALMVIEW DRIVE, TURN LEFT AND PROCEED ALONG NORTHERN DRIVE TO THE BUS TERMINUS.

NOT MORE THAN 10 BUSES TO BE OPERATED AT ANY ONE TIME.

ROUTE 69

PERSONS AND THEIR PERSONAL EFFECTS:

FROM PHOENIX TOWNSHIP 7/8/9 TO DURBAN MANSFIELD ROAD AND SOLDIERS WAY BUS TERMINUS AND RETURN.

1) INWARDS

FROM PHOENIX HIGHWAY BUS RANK, LEFT INTO LONGBURY DRIVE, PHOENIX HIGHWAY, LNDUSTRIAL PARK ROAD, KWA MASHU HIGHWAY (M25) GLIDE INTO SLIPWAY, LEFT INTO R102, RIGHT INTO OLD NORTH COAST ROAD (GLEN ANIL) NORTH COAST ROAD ACROSS CONNOUGHT BRIDGE INTO ALONG UMGENI ROAD, BEATRICE STREET, CROSS STREET, CARLISE STREET, CENTENARY ROAD, MARKET ROAD, WARWICK AVENUE, CENTENARY ROAD, MANSFIELD ROAD BUS RANK AND RETURN.

2) ALTERNATIVELY

UMGENI ROAD CROSSING ALICE STREET, INTO SOLDIERS WAY BUS RANK, VICTORIA STREET, QUEEN STREET, GREY STREET, COMMERCIAL ROAD, FIELD STREET, LEOPOLD STREET, CROSSING MARKET ROAD, WARWICK AVENUE, CENTENARY ROAD, MANSFIELD ROAD, INTO MANSFIELD ROAD BUS RANK AND RETURN.

3) ALTERNATIVELY

PHOENIX HIGHWAY, NORTHERN DRIVE, RIGHT INTO AND ALONG (R1 02) (M41 DURBAN) (M4) LEO BOYD HIGHWAY, NORTHERN FREEWAY, STANGER STREET, PRINCE ALFRED STREET, ORDINANCE ROAD, LEFT INTO SOLDIERS WAY, INTO SOLDIERS WAY BUS RANK.

1) OUTWARDS

ALTERNATIVELY FROM MANSFIELD ROAD BUS RANK, WARWICK AVENUE, MANSFIELD ROAD, CENTENARY ROAD, ALICE STREET, GREY STREET COMMERCIAL ROAD, FIELD STREET, QUEEN STREET, GREY STREET, PINE STREET INTO AND ALONG WESTERN FREEWAY (N3 NATIONAL ROAD), (N2 NORTH) LEFT INTO KWA MASHU HIGHWAY (M25).

2) SOLDIERS WAY BUS RANK INTO VICTORIA STREET, QUEEN STREET, RUSSELLI STREET, ALICE STREET, OLD FORT ROAD, STANGER STREET, NORTHERN FREEWAY (M4) LEO BOYD HIGHWAY, LEFT INTO AND ALONG (M41 NORTH) (PHOENIX) R102 LEFT INTO AND ALONG NORTHERN DRIVE, INTO PHOENIX HIGHWAY.

3) FROM MANSFIELD ROAD BUS RANK, WARWICK AVENUE, MANSFIELD ROAD, CENTENARY ROAD, CARLISE STREET, GREY STREET, BEATRICE STREET, UMGENI ROAD, CROSSING CONNOUGHT BRIDGE, NORTH COAST ROAD, RIGHT INTO OLD NORTH COAST ROAD (GLEN ANIL) LEFT INTO R102, RIGHT INTO SLIPWAY, KWA MASHU HIGHWAY (M25) INDUSTRIAL PARK ROAD, PHOENIX HIGHWAY, LONGBURY DRIVE, LEFT INTO AND ALONG



transport

Department:
Transport
Province of KwaZulu-Natal

GAZETTE

LGKZNG35-2019-NOV

REGION: ALL

PHOENIX HIGHWAY INTO PHOENIX HIGHWAY BUS RANK.

ROUTE 70

PERSONS AND THEIR PERSONAL EFFECTS:

FROM PHOENIX TOWNSHIP 10/11/12 TO DURBAN MANSFIELD ROAD AND SOLDIERS WAY BUS TERMINUS AND RETURN

1) INWARDS

FROM FERNHAM DRIVE BUS TERMINUS, WHETSTONE DRIVE, LENHAM DRIVE, FERNHAM DRIVE, INDUSTRIAL PARK ROAD, KWA MASHU HIGHWAY (M25) GLIDE INTO SLIPWAY, LEFT INTO R102, RIGHT INTO OLD NORTH COAST ROAD (GLEN ANIL) NORTH COAST ROAD ACROSS CONNOUGHT BRIDGE INTO AND ALONG UMGENI ROAD, BEATRICE STREET, CROSS STREET, CARLISE STREET, CENTENARY ROAD, MARKET ROAD, WARWICK AVENUE, CENTENARY ROAD, MANSFIELD ROAD BUS RANK AND RETURN.

2) ALTERNATIVELY

UMGENI ROAD CROSSING ALICE STREET, INTO SOLDIERS WAY BUS RANK, VICTORIA STREET, QUEEN STREET, GREY STREET, COMMERCIAL ROAD, FIELD STREET, LEOPOLD STREET, CROSSING MARKET ROAD, WARWICK AVENUE, CENTENARY ROAD, MANSFIELD ROAD, INTO MANSFIELD ROAD BUS RANK AND RETURN.

3) ALTERNATIVELY

INDUSTRIAL PARK ROAD, PHOENIX HIGHWAY, NORTHERN DRIVE, RIGHT INTO AND ALONG (R102) (M41 DURBAN) (M4) LEO BOYD HIGHWAY, NORTHERN FREEWAY, STANGER STREET, PRINCE ALFRED STREET, ORDINANCE ROAD, LEFT INTO SOLDIERS WAY, INTO SOLDIERS WAY BUS RANK.

1) OUTWARDS

ALTERNATIVELY FROM MANSFIELD ROAD BUS RANK, WARWICK AVENUE, MANSFIELD ROAD, CENTENARY ROAD, ALICE STREET, GREY STREET, COMMERCIAL ROAD, FIELD STREET, QUEEN STREET, GREY STREET, PINE STREET INTO AND ALONG WESTERN FREEWAY (N3 NATIONAL ROAD) (N2 NORTH) LEFT INTO KWA MASHU HIGHWAY (M25).

2) SOLDIERS WAY BUS RANK INTO VICTORIA STREET, QUEEN STREET, RUSSELL STREET, ALICE STREET, OLD FORT ROAD, STANGER STREET, NORTHERN FREEWAY (M4) LEO BOYD HIGHWAY, LEFT INTO AND ALONG (M41 NORTH) (PHOENIX) R102 LEFT INTO AND ALONG PHOENIX HIGHWAY INDUSTRIAL PARK ROAD.

3) FROM MANSFIELD ROAD BUS RANK, WARWICK AVENUE, MANSFIELD ROAD, CENTENARY ROAD, CARLISE STREET, GREY STREET, BEATRICE STREET, UMGENI ROAD, CROSSING CONNOUGHT BRIDGE, NORTH COAST ROAD, RIGHT INTO OLD NORTH COAST ROAD (GLEN ANIL) LEFT INTO R102, RIGHT INTO KWA MASHU HIGHWAY (M25) INDUSTRIAL PARK ROAD, FERNHAM DRIVE, LENHAM DRIVE, WHETSTONE DRIVE INTO AND ALONG FERNHAM DRIVE BUS TERMINUS.

ROUTE 71

PERSONS AND THEIR PERSONAL EFFECTS:

FROM PHOENIX TOWNSHIP 13/14 TO DURBAN MANSFIELD ROAD AND SOLDIERS WAY BUS TERMINUS AND RETURN.

1) INWARDS

FROM THE INTERSECTION OF WESTHAM DRIVE AND LENHAM DRIVE, THEN INTO AND ALONG NORTH CROFT DRIVE, INTO AND ALONG LENHAM DRIVE, INTO AND ALONG PHOENIX HIGHWAY, ALTERNATIVELY FROM THE INTERSECTION OF WESTHAM DRIVE, LENHAM DRIVE INTO AND ALONG LENHAM DRIVE INTO AND ALONG NORTHERN DRIVE, PHOENIX HIGHWAY, INDUSTRIAL PARK ROAD, KWA MASHU HIGHWAY (M25) GLIDE INTO SLIPWAY, LEFT INTO R102, RIGHT INTO OLD NORTH COAST ROAD (GLEN ANIL) NORTH COAST ROAD ACROSS CONNOUGHT BRIDGE INTO AND ALONG UMGENI ROAD, BEATRICE STREET, CROSS STREET, CARLISE STREET, CENTENARY ROAD, MARKET ROAD, WARWICK AVENUE, CENTENARY ROAD, MANSFIELD ROAD BUS RANK AND RETURN.

2) ALTERNATIVELY

UMGENI ROAD CROSSING ALICE STREET INTO SOLDIER'S WAY BUS RANK, VICTORIA STREET, QUEEN STREET, GREY STREET, COMMERCIAL ROAD, FIELD STREET, LEOPOLD STREET, CROSSING MARKET ROAD, WARWICK AVENUE, CENTENARY ROAD, MANSFIELD ROAD, INTO MANSFIELD ROAD BUS RANK AND RETURN.

3) ALTERNATIVELY

PHOENIX HIGHWAY, NORTHERN DRIVE, RIGHT INTO AND ALONG (R102) (M41 DURBAN) (M4) LEO BOYD HIGHWAY, NORTHERN FREEWAY, STANGER STREET, PRINCE ALFRED STREET, ORDINANCE ROAD, LEFT INTO SOLDIERS WAY, INTO SOLDIERS WAY BUS RANK.

1) OUTWARDS

ALTERNATIVELY FROM MANSFIELD ROAD BUS RANK, WARWICK AVENUE, MANSFIELD ROAD, CENTENARY ROAD, ALICE STREET, GREY STREET, COMMERCIAL ROAD, SOLDIERS WAY, QUEEN STREET, GREY STREET, PINE STREET INTO AND ALONG WESTERN FREEWAY (N3 NATIONAL ROAD) (N2 NORTH) LEFT INTO KWA MASHU HIGHWAY (M25).

2) SOLDIERS WAY BUS RANK INTO VICTORIA STREET, QUEEN STREET, RUSSELL STREET, ALICE STREET, OLD FORT ROAD, STANGER STREET, NORTHERN FREEWAY (M4) LEO BOYD HIGHWAY, LEFT INTO AND ALONG (M41 NORTH) (PHOENIX) R102 LEFT INTO AND ALONG NORTHERN DRIVE INTO PHOENIX HIGHWAY.

3) FROM MANSFIELD ROAD BUS RANK, WARWICK AVENUE, MANSFIELD ROAD, CENTENARY ROAD, CARLISE STREET, GREY STREET, BEATRICE STREET, UMGENI ROAD, CROSSING CONNOUGHT BRIDGE, NORTH COAST ROAD, RIGHT INTO OLD NORTH COAST ROAD (GLEN ANIL) LEFT INTO R102, RIGHT INTO SLIPWAY, KWA MASHU HIGHWAY (M25) INDUSTRIAL PARK ROAD, PHOENIX HIGHWAY, NORTHERN DRIVE, LENHAM DRIVE TO THE INTERSECTION OF LENHAM DRIVE, WESTHAM DRIVE.

ALTERNATIVELY PHOENIX HIGHWAY, LENHAM DRIVE, NORTH CRAFT DRIVE, LERHAM DRIVE, TO THE INTERSECTION OF LENHAM DRIVE AND WESTHAM DRIVE.

ROUTE 72

PERSONS AND THEIR PERSONAL EFFECTS:

FROM PHOENIX TOWNSHIP 15 / 21 TO DURBAN MANSFIELD ROAD AND SOLDIERS WAY BUS TERMINUS AND RETURN.

1) INWARDS

FROM THE INTERSECTION OF HANNAFORD DRIVE AND FORRETHAVEN DRIVE, INTO AND ALONG HANNAFORD DRIVE, RIGHT INTO AND ALONG CANEHAVE DRIVE, FORRETHAVEN DRIVE, LEFT INTO AND ALONG HANNAFORD DRIVE, INTO AND ALONG SUNFORD DRIVE, CHARTFORD DRIVE, PHOENIX HIGHWAY, INDUSTRIAL PARK ROAD, KWA MASHU HIGHWAY (M25) GLIDE INTO SLIPWAY, LEFT INTO R102, RIGHT INTO OLD NORTH COAST ROAD (GLEN ANIL) NORTH COAST ROAD ACROSS CONNOUGHT BRIDGE INTO AND ALONG UMGENI ROAD, BEATRICE STREET, CROSS STREET, CARLISE STREET, CENTENARY ROAD, BUS RANK AND RETURN.

2) ALTERNATIVELY

UMGENI ROAD CROSSING ALICE STREET, INTO SOLDIERS WAY BUS RANK, VICTORIA STREET, QUEEN STREET, GREY STREET, COMMERCIAL ROAD, FIELD STREET, LEOPOLD STREET, CROSSING MARKET ROAD, WARWICK AVENUE, CENTENARY ROAD, MANSFIELD ROAD, INTO MANSFIELD ROAD BUS RANK AND RETURN.

3) ALTERNATIVELY

PHOENIX HIGHWAY, NORTHERN DRIVE, RIGHT INTO AND ALONG (R102) (M41 DURBAN) (M4) LEO BOYD HIGHWAY, NORTHERN FREEWAY, STANGER STREET, PRINCE ALFRED STREET, ORDINANCE ROAD, LEFT INTO SOLDIERS WAY, INTO SOLDIERS WAY BUS RANK.

1) OUTWARDS

ALTERNATIVELY FROM MANSFIELD ROAD BUS RANK, WARWICK AVENUE, MANSFIELD ROAD, CENTENARY ROAD, ALICE STREET, GREY STREET, COMMERCIAL ROAD, FIELD STREET, QUEEN STREET, GREY STREET, PINE STREET INTO AND ALONG WESTERN FREEWAY (N3 NATIONAL ROAD) (N2 NORTH) LEFT INTO KWA MASHU HIGHWAY (M25).

2) SOLDIERS WAY BUS RANK INTO VICTORIA STREET, QUEEN STREET, RUSSELL STREET, ALICE STREET, OLD FORT ROAD, STANGER STREET, NORTHERN FREEWAY (M4) LEO BOYD HIGHWAY, LEFT INTO AND ALONG (M41 NORTH) (PHOENIX) R102 LEFT INTO AND ALONG NORTHERN DRIVE INTO PHOENIX HIGHWAY.

3) FROM MANSFIELD ROAD BUS RANK, WARWICK AVENUE, MANSFIELD ROAD, CENTENARY ROAD, CARLISE STREET, GREY STREET, BEATRICE STREET, UMGENI ROAD, CROSSING CONNOUGHT BRIDGE, NORTH COAST ROAD, RIGHT INTO OLD NORTH COAST ROAD (GLEN ANIL) LEFT INTO R102, RIGHT INTO SLIPWAY, KWA MASHU HIGHWAY (M25) INDUSTRIAL PARK ROAD, PHOENIX HIGHWAY, CHARTFORD DRIVE, SUNFORD DRIVE, LEFT INTO AND ALONG FORESTHAVEN DRIVE, LEFT INTO AND ALONG CANEHAVE DRIVE, LEFT INTO AND ALONG HANNAFORD DRIVE TO THE INTERSECTION OF HANNAFORD AND FORESTHAVEN DRIVE.

ROUTE 73

PERSONS AND THEIR PERSONAL EFFECTS:

FROM PHOENIX TOWNSHIP 17 / 18 TO DURBAN MANSFIELD ROAD AND SOLDIERS WAY BUS TERMINUS AND RETURN.

1) INWARDS

FROM THE INTERSECTION OF STERN GROVE AND GROVE END DRIVE, PROCEED ALONG GROVE END DRIVE, RIGHT INTO AND ALONG STANMORE DRIVE, RIGHT ALONG PHOENIX HIGHWAY, INDUSTRIAL PARK ROAD, KWA MASHU HIGHWAY (M25) LEFT INTO R102, RIGHT INTO OLD NORTH COAST ROAD (GLEN ANIL) NORTH COAST ROAD ACROSS CONNOUGHT BRIDGE INTO AND ALONG UMGENI ROAD, BEATRICE STREET, CROSS STREET,



transport

Department:
Transport
Province of KwaZulu-Natal

GAZETTE

LGKZNG35-2019-NOV

REGION: ALL

CARLISE STREET, CENTENARY ROAD, MARKET ROAD, WARWICK AVENUE, CENTENARY ROAD, MANSFIELD ROAD, BUS RANK AND RETURN.

2) ALTERNATIVELY

UMGENI ROAD CROSSING ALICE STREET, INTO SOLDIERS WAY BUS RANK, VICTORIA STREET, QUEEN STREET, GREY STREET, COMMERCIAL ROAD, FIELD STREET, LEOPOLD STREET, CROSSING MARKET ROAD, WARWICK AVENUE, CENTENARY ROAD, MANSFIELD ROAD, INTO MANSFIELD ROAD BUS RANK AND RETURN.

3) ALTERNATIVELY

PHOENIX HIGHWAY, NORTHERN DRIVE, RIGHT INTO AND ALONG (R102) (M41 DURBAN) (M4) LEO BOYD HIGHWAY, NORTHERN FREEWAY, STANGER STREET, PRINCE ALFRED STREET, ORDINANCE ROAD, LEFT INTO SOLDIERS WAY, INTO SOLDIERS WAY BUS RANK.

1) OUTWARDS

ALTERNATIVELY FROM MANSFIELD ROAD BUS RANK, WARWICK AVENUE, MANSFIELD ROAD, CENTENARY ROAD, ALICE STREET, GREY STREET, COMMERCIAL ROAD, FIELD STREET, QUEEN STREET, GREY STREET, PINE STREET INTO AND ALONG WESTERN FREEWAY (N3 NATIONAL ROAD) (N2 NORTH) LEFT INTO KWA MASHU HIGHWAY (M25).

2) SOLDIERS WAY BUS RANK INTO VICTORIA STREET, QUEEN STREET, RUSSELL STREET, ALICE STREET, OLD FORT ROAD, STANGER STREET, NORTHERN FREEWAY (M4) LEO BOYD HIGHWAY, LEFT INTO AND ALONG (M41 NORTH) (PHOENIX) R102 LEFT INTO AND ALONG NORTHERN DRIVE INTO PHOENIX HIGHWAY

3) FROM MANSFIELD ROAD BUS RANK, WARWICK AVENUE, MANSFIELD ROAD, CENTENARY ROAD, CARLISE STREET, GREY STREET, BEATRICE STREET, UMGENI ROAD, CROSSING CONNOUGHT BRIDGE, NORTH COAST ROAD, INTO OLD NORTH COAST ROAD (GLEN ANIL) LEFT INTO R102, RIGHT INTO SLIPWAY, KWA MASHU HIGHWAY (M25) INDUSTRIAL PARK ROAD, PHOENIX HIGHWAY, STANMORE DRIVE, GROVE END DRIVE TO THE INTERSECTION OF STERNMORE DRIVE AND GROVE END DRIVE.

ROUTE 74

PERSONS AND THEIR PERSONAL EFFECTS:

FROM PHOENIX TOWNSHIP PALMVIEW TO DURBAN MANSFIELD ROAD AND SOLDIERS WAY BUS TERMINUS AND RETURN.

1) INWARDS

FROM NORTHERN DRIVE AND PALMVIEW DRIVE ALONG PALMVIEW DRIVE, TRENANCE PARK DRIVE, CENTRAL PARK DRIVE, PALMVIEW DRIVE, SASTRI PARK DRIVE, NORTHERN DRIVE, BROOKHAVEN DRIVE, CANESIDE DRIVE, CANEHAVEN DRIVE, SUNFORD DRIVE, HANNAFORD DRIVE. PHOENIX HIGHWAY, INDUSTRIAL PARK ROAD, KWA MASHU HIGHWAY (M25) LEFT INTO R102, RIGHT INTO OLD NORTH COAST ROAD (GLEN ANIL) NORTH COAST ROAD ACROSS CONNOUGHT BRIDGE, UMGENI ROAD, BEATRICE STREET, CROSS STREET, CARLISE STREET, CENTENARY ROAD, MARKET ROAD, RIGHT INTO WARWICK AVENUE, CENTENARY ROAD, MANSFIELD ROAD, TO MANSFIELD ROAD BUS TERMINUS AND RETURN.

2) ALTERNATIVELY

UMGENI ROAD CROSSING ALICE STREET, INTO SOLDIERS WAY BUS RANK, VICTORIA STREET, QUEEN STREET, GREY STREET COMMERCIAL ROAD, FIELD STREET, LEOPOLD STREET, CROSSING MARKET ROAD, WARWICK AVENUE, CENTENARY ROAD, MANSFIELD ROAD, INTO MANSFIELD ROAD BUS RANK AND RETURN.

3) ALTERNATIVELY

PHOENIX HIGHWAY, NORTHERN DRIVE, RIGHT INTO AND ALONG (R102) (M41 DURBAN) (M4) LEO BOYD HIGHWAY, NORTHERN FREEWAY, STANGER STREET, PRINCE ALFRED STREET, ORDINANCE ROAD, LEFT INTO SOLDIERS WAY, INTO SOLDIERS WAY BUS RANK.

1) OUTWARDS

ALTERNATIVELY FROM MANSFIELD ROAD BUS RANK, WARWICK AVENUE, MANSFIELD ROAD, CENTENARY ROAD, ALICE STREET, GREY STREET, COMMERCIAL ROAD, FIELD STREET, QUEEN STREET, GREY STREET, PINE STREET INTO AND ALONG WESTERN FREEWAY (N3 NATIONAL ROAD) (N2 NORTH) LEFT INTO KWA MASHU HIGHWAY (M25).

2) SOLDIERS WAY BUS RANK INTO VICTORIA STREET, QUEEN STREET, RUSSELL STREET, ALICE STREET, OLD FORT ROAD, STANGER STREET, NORTHERN FREEWAY (M4) LEO BOYD HIGHWAY, LEFT INTO AND ALONG (M41 NORTH) (PHOENIX) R102 LEFT INTO AND ALONG NORTHERN DRIVE INTO PHOENIX HIGHWAY.

3) FROM MANSFIELD ROAD BUS RANK, WARWICK AVENUE, MANSFIELD ROAD, CENTENARY ROAD, CARLISE STREET, GREY STREET, BEATRICE STREET, UMGENI ROAD, CROSSING CONNOUGHT BRIDGE, NORTH COAST ROAD RIGHT INTO OLD NORTH COAST ROAD (GLEN ANIL) LEFT INTO R102, RIGHT INTO SLIPWAY, KWA MASHU HIGHWAY (M25) INDUSTRIAL PARK ROAD, PHOENIX HIGHWAY, HANNAFORD DRIVE, SUNFORD DRIVE, NORTHSIDE DRIVE, CANEHAVEN DRIVE, CANESIDE DRIVE, BROOKHAVEN DRIVE, NORTHERN DRIVE, SASTRI PARK DRIVE, PALMVIEW DRIVE, CENTRAL PARK DRIVE, TRENANCE PARK DRIVE, PALMVIEW DRIVE, INTO NORTHERN DRIVE AND PALMVIEW DRIVE BUS TERMINUS.



transport

Department:
Transport
Province of KwaZulu-Natal

GAZETTE

LGKZNG35-2019-NOV

REGION: ALL

1)	Application Number: APP0117582	2)	Gazette Number: LGKZNG35-2019-NOV
3)	Applicant: MI NDLOZI ID NO. 6501105214085 Association: NOT AVAILABLE	4)	Applicant Address: P O BOX 1217 NEWCASTLE 2940
5)	Existing Licence Holder: NOT APPLICABLE ID NO. NOT APPLICABLE	6)	Existing Licence Holder Address: NOT APPLICABLE
7)	Type of application: NEW OPERATING LICENCE	8)	Operating Licence Number: NOTAVAILABLE
9)	Vehicle Type: OTHER	10)	1 X 60 (SEATED) + 0 (STANDING)
11)	Region: UTHUKELA		
12.1	KZPRERC2810064 - SCHOLARS AND THEIR PERSONAL EFFECTS: DEPOT NO: 8132 OSIZWENI TO SURYAVILLE PRIMARY SCHOOL STARTING FROM DEPOT NO:8132 OSIZWENI, PICK UP ALL OSIZWENI WARDS AND TURN RIGHT INTO UTRECHT ROAD TURN RIGHT INTO ALBERT WESSELS STREET, TURN RIGHT TO HARDWICK STREET, TURN LEFT TO MURCHISON STREET, TURN RIGHT TO SUTHERLAND STREET, TURN LEFT TO KIRKLAND STREET TURN RIGHT TO BIRD STREET INTO SE VAWDA PRIMARY SCHOOL, TURN LEFT INTO KIRKLAND STREET, TURN RIGHT TO BIRD STREET, TURN RIGHT TO CENTRE STREET TO SURYAVILLE PRIMARY SCHOOL AND RETURN ON THE SAME ROUTE.		



transport

Department:
Transport
Province of KwaZulu-Natal

GAZETTE

LGKZNG35-2019-NOV

REGION: ALL

1) Application Number: APP0117683	2) Gazette Number: LGKZNG35-2019-NOV
3) Applicant: MS MAHAYE ID NO. 5603215507084 Association: NKANDLA TAXI OWNERS ASSOCIATION	4) Applicant Address: PO BOX 431 NKANDLA 3855
5) Existing Licence Holder: NOT APPLICABLE ID NO. NOT APPLICABLE	6) Existing Licence Holder Address: NOT APPLICABLE
7) Type of application: NEW OPERATING LICENCE	8) Operating Licence Number: 1254066
9) Vehicle Type: MINIBUS TAXI	10) 1 X 9-16 (SEATED) + 0 (STANDING)
11) Region: UTHUNGULU	
12.1	2207EP1205GJ10053516 - NKANDLA TO JOHANNESBURG: FROM APPROVED TAXI RANK AT NKANDLA, INTO P50/3, INTO R34, PASS NQUTHU, UTRECHT, INTO N22, PASS VOLKRUST, STANDERTON, BULTO, TURN RIGHT INTO N3 AND PROCEED TO JOHANNESBURG. INTO TURN LEFT TO M2 MAIN ROAD AND TURN LEFT TO HARROW ROAD AND THEN TURN LEFT ANDERSON ROAD THEN TURN RIGHT INTO TROY STREET. PROCEED STRAIGHT TO PARK CITY TAXI RANK DIRECT AND RETURN ALONG WITH M2 ROAD TURN TO RISSIK STREET THEN STRAIGHT AND TURN RIGHT TO DEVILIERS STREET STRAIGHT TO PARK CITY TAXI RANK DIRECT AND RETURN.
12.2	2207EP2207BP10053510 - NKANDLA TO DUNDEE FROM APPROVED TAXI RANK AT NKANDLA INTO P50/3, LEFT INTO R68, LEFT INTO R34, PROCEED TO DUNDEE TAXI RANK AND RETURN.
12.3	2207EP2207EP00053522 - NKANDLA TO VUMANHLAMVU FROM APPROVED TAXI RANK AT NKANDLA P50/3, TURN RIGHT AND PROCEED TO VUMANHLAMVU TAXI RANK AND RETURN.
12.4	2207EP2207GY10053511 - NKANDLA TO NQUTHU FROM APPROVED TAXI RANK AT NKANDLA INTO P50/3, TURN LEFT INTO R34, RIGHT INTO R68, PROCEED TO NQUTHU TAXI RANK AND RETURN.
12.5	2207EP2207J510053512 - NKANDLA TO VRYHEID FROM APPROVED TAXI RANK AT NKANDLA INTO P50/3, TURN LEFT INTO R34, PASS NQUTHU, TURN RIGHT AND PROCEED TO VRYHEID TAXI RANK AND RETURN.
12.6	2207EP2207XJ10053509 - NKANDLA TO EMPANGENI FROM APPROVED TAXI RANK AT NKANDLA, INTO P50/3 R66, AND PROCEED TO EMPANGENI TAXI RANK AND RETURN.



transport

Department:
Transport
Province of KwaZulu-Natal

GAZETTE

LGKZNG35-2019-NOV

REGION: ALL

1)	Application Number: APP0117921	2)	Gazette Number: LGKZNG35-2019-NOV
3)	Applicant: M MZIMELA ID NO. 5106305238081 Association: DURBAN LONG DISTANCE TAXI ASSOCIATION	4)	Applicant Address: PO BOX 947 MOUNT EDGECOMBE 4300
5)	Existing Licence Holder: NOT APPLICABLE ID NO. NOT APPLICABLE	6)	Existing Licence Holder Address: NOT APPLICABLE
7)	Type of application: NEW OPERATING LICENCE	8)	Operating Licence Number: NOTAVAILABLE
9)	Vehicle Type: MINIBUS	10)	1 X 15 (SEATED) + 0 (STANDING)
11)	Region: DURBAN CENTRAL		
12.1	<p>21004R11008Z10049758 - DURBAN TO JOHANNESBURG FROM APPROVED TAXI RANK IN DURBAN TO WANDERERS STREET, JOHANNESBURG TO PARK CITY TAXI RANK NO. 2 DIRECT AND RETURN.</p> <p>ROUTE: FROM CRABBE STREET / OSBORNE STREET TAXI RANK INTO FIRST AVENUE, EPSOME ROAD, UMGENI ROAD, LEOPOLD STREET, INTO AND ALONG N3 BY PASSING PIETERMARTIZBURG, HARRISMITH TO M2 WEST JOHANNESBURG, INTO AND ALONG HARROW ROAD, ANDERSON STREET, TROY STREET, PLAIN STREET, WANDERERS STREET, TO WANDERERS STREET TAXI RANK JOHANNESBURG AND RETURN.</p> <p>RETURN TRIP.</p> <p>ROUTE: FROM WANDERERS STREET TAXI RANK INTO PLAIN STREET, TROY STREET, ANDERSON STREET, INTO AND ALONG HARROW ROAD, INTO AND ALONG M2 EAST, INTO AND ALONG N3 PASSING HARRISMITH, AND PIETERMARTIZBURG TO DURBAN, INTO OLD DUTCH ROAD, ALICE STREET, LEFT INTO ALBERT STREET, UMGENI ROAD INTO CRABBE STREET / OSBORNE STREET TAXI RANK.</p>		
12.2	<p>21004R21004R00049732 - DURBAN TO KRANSKOP FROM CARTWRIGHT FLATS TAXI RANK, INTO UMGENI ROAD TURN INTO ARGYLE ROAD AND JOIN M4 PROCEED TO N2 AT BALLITO, PROCEED ALONG N2 INTO AND ALONG R74 BY PASSING STANGER TO KRANSKOP, RIGHT INTO MAIN ROAD KRANSKOP TO KRANSKOP TAXI RANK AND RETURN.</p> <p>FROM KRANSKOP TAXI RANK, INTO MAIN ROAD, INTO AND ALONG R74 BY PASSING STANGER, INTO AND ALONG N2, JOIN M4 AT BALLITO, PROCEED ALONG M4 TO DURBAN, RIGHT INTO ARGYLE ROAD, LEFT INTO UMGENI ROAD, RIGHT INTO LEOPOLD STREET, RIGHT INTO WARWICK AVENUE, RIGHT INTO ALICE STREET, LEFT INTO ALBERT STREET TO CARTWRIGHT FLATS TAXI RANK.</p>		
12.3	<p>21004R21004R00049746 - DURBAN TO MANGUZA FROM APPROVED TAXI RANKS IN DURBAN TO APPROVED TAXI RANKS IN MANGUZA DIRECT AND RETURN.</p> <p>FROM CARTWRIGHT FLATS TAXI RANK INTO UMGENI ROAD TURN INTO ARGYLE ROAD AND JOIN M4 PROCEED TO N2 AT BALLITO, INTO AND ALONG N2, INTO AND ALONG R38, INTO AND ALONG R38 BY PASSING JOZINI INTO AND ALONG R22 TO KWANGWANASE, INTO MAIN ROAD KWANGWANASE TO KWANGWANASE TAXI RANK AND RETURN.</p> <p>RETURN</p> <p>FROM KWANGWANASE TAXI RANK INTO MAIN ROAD, INTO AND ALONG R22, INTO AND ALONG R38 PASSING JOZINI, INTO AND ALONG N2, JOIN M4 AT BALLITO, PROCEED ALONG M4 TO DURBAN, RIGHT INTO ARGYLE STREET, LEFT INTO UMGENI ROAD, RIGHT INTO LEOPOLD STREET, RIGHT INTO WARWICK AVENUE, RIGHT INTO ALICE STREET, LEFT INTO ALBERT STREET, TO CARTWRIGHT FLATS TAXI RANK.</p>		
12.4	<p>21004R21004R00049751 - DURBAN TO PONGOLA APPROVED TAXI RANKS IN DURBAN TO APPROVED TAXI RANKS IN PONGOLA DIRECT AND RETURN.</p> <p>FROM CARTWRIGHT FLATS TAXI RANK, INTO UMGENI ROAD, INTO ARGYLE ROAD JOIN M4 PROCEED TO N2 AT BALLITO, INTO AND ALONG N2 TO PONGOLA, TURNING INTO PONGOLA TAXI RANK AND RETURN.</p> <p>RETURN</p> <p>FROM PONGOLA TAXI RANK, INTO AND ALONG N2, JOIN M4 AT BALLITO, PROCEED ALONG M4 TO DURBAN, RIGHT INTO ARGYLE ROAD, LEFT INTO UMGENI ROAD, RIGHT INTO LEOPOLD STREET, RIGHT INTO WARWICK AVENUE, RIGHT INTO ALICE STREET LEFT INTO ALBERT STREET, INTO CARTWRIGHT FLATS TAXI RANK.</p>		
12.5	<p>21004R21004R00049757 - DURBAN TO FICKSBURG FROM APPROVED TAXI RANK IN DURBAN TO APPROVED TAXI RANK IN FICKSBURG DIRECT AND RETURN FORWARD TRIP</p> <p>ROUTE: FROM CARTWRIGHT FLATS TAXI RANK INTO AND ALONG UMGENI ROAD RIGHT INTO AND ALONG LEOPOLD STREET INTO AND ALONG N3 TO HARRISMITH INTO AND ALONG R712, INTO AND ALONG M13 TO PINETOWN INTO AND ALONG OLD MAIN ROAD RIGHT INTO CROMPTON STREET TO M13, JOIN N3 AT PARADISE VALLEY INTO AND ALONG N3 TO DURBAN, INTO OLD DUTCH ROAD, ALICE STREET LEFT INTO ALBERT STREET TO CARTWRIGHT FLATS TAXI RANK.</p> <p>RETURN TRIP.</p> <p>ROUTE: FROM FICKSBURG TAXI RANK INTO AND ALONG TOORN STREET, INTO MCCABE STREET INTO AND ALONG R26, INTO AND ALONG R711 VIA FICKSBURG, INTO AND ALONG R712 TO HARRISMITH INTO AND ALONG N3 TO DURBAN, INTO OLD DUTCH ROAD, ALICE STREET, LEFT INTO ALBERT STREET, INTO CARTWRIGHT FLATS TAXI RANK.</p> <p>ALTERNATIVELY: VIA PINETOWN ON RETURN TRIPS TO DURBAN (DROP PASSENGERS ONLY): FROM FICKSBURG TAXI RANK...TO N3 INTO AND ALONG M13 TO PINETOWN INTO AND ALONG OLD MAIN ROAD RIGHT INTO CROMPTON STREET TO M13, JOIN N3 AT PARADISE VALLEY INTO AND ALONG N3 TO DURBAN, INTO OLD DUTCH ROAD, ALICE STREET LEFT INTO ALBERT STREET TO CARTWRIGHT FLATS TAXI RANK. NO PASSENGERS TO BE PICKED UP IN PINETOWN.</p>		
12.6	<p>21004R21004R00049761 - CHARTER SERVICE: DURBAN TO POINTS WITHIN THE PROVINCE OF KZN ONLY. NO PICKING UP OR SETTING DOWN OF PASSENGERS EN ROUTE.</p>		
12.7	<p>21004R21007X10049753 - DURBAN TO HLABISA FROM CRABBE STREET TAXI RANK LEFT INTO OSBORNE STREET, INTO FIRST AVENUE / STAMFORDHILL ROAD INTO ARGYLE ROAD JOIN M4 PROCEED TO N2 AT BALLITO, INTO AND ALONG N2 TO R618 AT MTUBATUBA, INTO AND ALONG R618 TO TAXI RANK AT HLABISA AND RETURN.</p> <p>FROM HLABISA TAXI RANK INTO AND ALONG R618, INTO AND ALONG N2, JOIN M4 AT BALLITO, PROCEED ALONG M4 TO DURBAN, RIGHT INTO ARGYLE ROAD, LEFT INTO UMGENI ROAD, RIGHT INTO LEOPOLD STREET, RIGHT INTO WARWICK AVENUE, RIGHT INTO ALICE STREET, LEFT INTO ALBERT STREET, UMGENI ROAD TO CRABBE STREET TAXI RANK.</p>		



transport

Department:
Transport
Province of KwaZulu-Natal

GAZETTE

LGKZNG35-2019-NOV

REGION: ALL

12.8	<p>21004R2100BF10049739 - DURBAN TO LADYSMITH/ EMNAMBITHI</p> <p>FROM CRABBE STREET TAXI RANK, INTO OSBORNE STREET INTO FIRST AVENUE, JOIN EPSOME ROAD, UMGENI ROAD INTO LEOPOLD STREET, JOIN N3 AND PROCEED ALONG N3, FROM N3 ONTO R103 AT COLENZO JOIN N11 INTO LADYSMITH AND TURN AT QUEEN STREET TO LADYSMITH TAXI RANK AND RETURN.</p> <p>RETURN</p> <p>FROM LADYSMITH TAXI RANK INTO QUEEN STREET, INTO N11, INTO AND ALONG R103, JOIN N3 AT COLENZO, INTO AND ALONG N3 TO DURBAN, INTO OLD DUTCH ROAD, ALICE STREET, LEFT INTO ALBERT STREET, UMGENI ROAD TO CRABBE STREET TAXI RANK.</p>
12.9	<p>21004R2100CQ10049742 - DURBAN TO MANDINI</p> <p>FROM APPROVED TAXI RANK IN DURBAN TO APPROVED TAXI RANK IN MANDINI DIRECT AND RETURN FORWARD TRIP.</p> <p>ROUTE: FROM CARTWRIGHT FLATS TAXI RANK INTO UMGENI ROAD TURN INTO ARGYLE ROAD AND JOIN M4 PROCEED TO N2 AT BALLITO, INTO AND ALONG N2 UNTIL R245, INTO AND ALONG R245 VIA DARNALL TO R102, INTO AND ALONG R102 TO R258 INTO MANDINI, INTO AND ALONG MAIN ROAD MANDINI TO AMATIKULU RANKING AT THE MANDINI TAXI RANK AND RETURN.</p> <p>RETURN TRIP.</p> <p>ROUTE: FROM MANDINI TAXI RANK INTO AND ALONG MAIN ROAD FROM AMATIKULU, INTO R258, INTO AND ALONG R102 VIA DARNALL INTO AND ALONG R245, INTO N2, JOIN M4 AT BALLITO, PROCEED ALONG M4 TO DURBAN, RIGHT INTO ARGYLE ROAD, LEFT INTO UMGENI ROAD, RIGHT INTO LEOPOLD STREET, RIGHT INTO WARWICK AVENUE, RIGHT INTO ALICE STREET, LEFT INTO ALBERT STREET TO CARTWRIGHT FLATS TAXI RANK.</p>
12.10	<p>21004R2100F510049737 - DURBAN TO NEWCASTLE</p> <p>FROM CRABBE STREET TAXI RANK, INTO OSBORNE STREET, INTO FIRST AVENUE INTO EPSOME ROAD AND TURN INTO LEOPOLD STREET, INTO AND ALONG N3 AND PROCEED TO R103 AT COLENZO INTO AND ALONG R103, INTO AND ALONG N11 TO NEWCASTLE, TURN INTO ALLEN STREET, INTO KIRKLAND STREET, VOORTREKKER STREET TO NEWCASTLE TAXI RANK AND RETURN.</p> <p>RETURN</p> <p>FROM NEWCASTLE TAXI RANK INTO VOORTREKKER STREET, INTO KIRKLAND STREET, INTO ALLEN STREET, INTO AND ALONG N11, INTO AND ALONG R103, JOIN N3 AT COLENZO, INTO AND ALONG N3 TO DURBAN, INTO OLD DUTCH ROAD, ALICE STREET</p>
12.11	<p>21004R22027Q10049750 - DURBAN TO STANGER</p> <p>FROM APPROVED TAXI RANK IN DURBAN TO APPROVED TAXI RANK IN STANGER DIRECT AND RETURN FORWARD TRIP.</p> <p>ROUTE: FROM CARTWRIGHT FLATS TAXI RANK INTO UMGENI ROAD TURN INTO ARGYLE ROAD AND JOIN M4, INTO AND ALONG M4, INTO R214 VIA UMHLALI, JOIN R102 VIA SHAKASKRAAL TURN INTO CHIEF ALBERT LUTHULI STREET INTO BALCOMBE ROAD TO KWA DUKUZA/STANGER TAXI RANK AND RETURN.</p> <p>RETURN TRIP.</p> <p>ROUTE: FROM KWADUKUZA / STANGER TAXI RANK INTO BALCOMBE ROAD, INTO CHIEF ALBERT LUTHULI STREET, JOIN THE R102 VIA SHAKASKRAAL, INTO R214 VIA UMHLALI, INTO AND ALONG M4 TO DURBAN, INTO ARGYLE ROAD, LEFT INTO UMGENI ROAD, RIGHT INTO LEOPOLD STREET, RIGHT INTO WARWICK AVENUE, RIGHT INTO ALICE STREET LEFT INTO ALBERT STREET, INTO CARTWRIGHT FLATS TAXI RANK.</p>
12.12	<p>21004R2206LS00049749 - DURBAN TO MKUZE</p> <p>FROM APPROVED TAXI RANK IN DURBAN TO APPROVED TAXI RANK IN MKUZE DIRECT AND RETURN.</p> <p>FROM CARTWRIGHT FLATS TAXI RANK INTO UMGENI ROAD TURN INTO ARGYLE ROAD AND JOIN M4 PROCEED TO N2 AT BALLITO, INTO AND ALONG N2 RIGHT INTO MKUZE MAIN ROAD, INTO EAGLE AVENUE TO MKUZE TAXI RANK AND RETURN.</p> <p>RETURN</p> <p>FROM MKUZE TAXI RANK INTO EAGLE AVENUE, INTO MAIN ROAD, INTO AND ALONG N2, JOIN M4 AT BALLITO, PROCEED ALONG M4 TO DURBAN, RIGHT INTO ARGYLE ROAD, LEFT INTO UMGENI ROAD, RIGHT INTO LEOPOLD STREET, RIGHT INTO WARWICK AVENUE, RIGHT INTO ALICE STREET, LEFT INTO ALBERT STREET TO CARTWRIGHT FLATS TAXI RANK.</p>
12.13	<p>21004R2206Y410049743 - DURBAN TO MELMOTH</p> <p>FROM APPROVED TAXI RANKS IN DURBAN TO APPROVED TAXI RANK IN MELMOTH DIRECT AND RETURN.</p> <p>FROM CRABBE STREET TAXI RANK, LEFT INTO OSBORNE, INTO FIRST AVENUE / STAMFORDHILL ROAD INTO ARGYLE ROAD JOIN M4 PROCEED TO N2 AT BALLITO, INTO AND ALONG N2 TO R66, INTO AND ALONG R66 TO MELMOTH, INTO AND VICTORIA STREET TO MELMOTH TAXI RANK AND RETURN.</p> <p>RETURN</p> <p>FROM MELMOTH TAXI RANK INTO VICTORIA STREET, INTO AND ALONG R66, INTO AND ALONG N2, JOIN M4 AT BALLITO; PROCEED ALONG M4 TO DURBAN, RIGHT INTO ARGYLE ROAD, LEFT INTO UMGENI ROAD, RIGHT INTO LEOPOLD STREET, RIGHT INTO WARWICK AVENUE, RIGHT INTO ALICE STREET, LEFT INTO ALBERT STREET, INTO UMGENI ROAD TO CRABBE STREET TAXI RANK.</p>
12.14	<p>21004R22071P10049740 - DURBAN TO GINGINDLOVU</p> <p>FROM APPROVED TAXI RANK IN DURBAN TO APPROVED TAXI RANK IN GINGINDLOVU DIRECT AND RETURN</p> <p>FORWARD TRIP ROUTE: FROM CRABBE STREET TAXI RANK, INTO OSBORNE STREET, INTO FIRST AVENUE / STAMFORDHILL ROAD INTO ARGYLE ROAD JOIN M4 PROCEED TO N2 AT BALLITO, PROCEED ALONG THE N2 TO R258, INTO AND ALONG R258, INTO AND ALONG ROAD R102 TO MAIN STREET, GINGINDLOVU, CONTINUE ALONG MAIN STREET TO GINGINDLOVU TAXI RANK AND RETURN.</p> <p>RETURN TRIP ROUTE: FROM GINGINDLOVU TAXI RANK INTO MAIN STREET, INTO AND ALONG R102, INTO AND ALONG R258, INTO N2, JOIN M4 AT BALLITO, PROCEED ALONG M4 TO DURBAN, RIGHT INTO ARGYLE ROAD, LEFT INTO UMGENI ROAD, RIGHT INTO LEOPOLD STREET, RIGHT INTO WARWICK AVENUE, RIGHT INTO ALICE STREET, LEFT INTO ALBERT STREET, INTO UMGENI ROAD TO CRABBE STREET TAXI RANK.</p>



transport

Department:
Transport
Province of KwaZulu-Natal

GAZETTE

LGKZNG35-2019-NOV

REGION: ALL

12.15	<p>21004R22074410049747 - DURBAN TO MTUBATUBA FROM APPROVED TAXI RANK IN DURBAN TO APPROVED TAXI RANK IN MTUBATUBA DIRECT AND RETURN FORWARD TRIP.</p> <p>ROUTE: FROM CRABBE STREET TAXI RANK, LEFT INTO OSBORNE STREET INTO FIRST AVENUE / STAMFORDHILL ROAD INTO ARGYLE ROAD JOIN M4 PROCEED TO N2 AT BALLITO, INTO AND ALONG N2 TO BHOBZA ROAD (MTUBATUBA) INTO AND ALONG BHOBZA ROAD, INTO AND ALONG RIVERVIEW ROAD, INTO AND ALONG JOHN ROSS ROAD, INTO AND ALONG NYATHI ROAD TO MTUBATUBA TAXI RANK AND RETURN.</p> <p>RETURN TRIP.</p> <p>ROUTE: FROM MTUBATUBA TAXI RANK, INTO AND ALONG NYATHI ROAD, INTO AND ALONG JOHN ROSS ROAD, INTO AND ALONG RIVERVIEW ROAD, INTO AND ALONG BHOBZA ROAD, INTO AND ALONG N2, JOIN M4 AT BALLITO, PROCEED ALONG M4 TO DURBAN, RIGHT INTO ARGYLE ROAD, LEFT INTO UMGENI ROAD, RIGHT INTO LEOPOLD STREET, RIGHT INTO WARWICK AVENUE, RIGHT INTO ALICE STREET, LEFT INTO ALBERT STREET, UMGENI ROAD TO CRABBE STREET TAXI RANK</p>
12.16	<p>21004R22076110049752 - DURBAN TO NONGOMA FROM APPROVED TAXI RANK IN DURBAN TO APPROVED TAXI RANK IN NONGOMA .</p> <p>FORWARD TRIP.</p> <p>ROUTE: FROM CRABBE STREET TAXI RANK LEFT INTO OSBORNE STREET, INTO FIRST AVENUE / STAMFORDHILL ROAD INTO ARGYLE ROAD AND JOIN M4 PROCEED TO N2 AT BALLITO, INTO AND ALONG N2 TO R66, INTO AND ALONG R66 BY PASSING ESHOWE, INTO AND ALONG R34, TURN TO R66 TO NONGOMA BY PASSING ULUNDI TO NONGOMA TAXI RANK AND RETURN.</p> <p>RETURN TRIP.</p> <p>ROUTE: FROM NONGOMA TAXI RANK, TURN INTO R66 BY PASSING ULUNDI, INTO AND ALONG R34, INTO AND ALONG R66 BY PASSING ESHOWE, INTO AND ALONG N2, JOIN M4 AT BALLITO, PROCEED ALONG M4 TO DURBAN, RIGHT INTO ARGYLE ROAD, LEFT INTO UMGENI ROAD, RIGHT INTO LEOPOLD STREET, RIGHT INTO WARWICK AVENUE, RIGHT INTO ALICE STREET, LEFT INTO ALBERT STREET, UMGENI ROAD, TO CRABBE STREET TAXI RANK.</p>
12.17	<p>21004R2207BP10049733 - DURBAN TO DUNDEE</p> <p>FROM CRABBE STREET TAXI RANK, INTO OSBORNE STREET, INTO FIRST AVENUE JOIN EPSOME ROAD, UMGENI ROAD INTO LEOPOLD STREET JOIN N3 AND PROCEED ALONG N3 TO R103 AT COLENSO, ALONG R103, JOIN N11 PROCEED TO R692 TO DUNDEE INTO AND ALONG R68, INTO DUNDEE AND TURN TO VICTORIA STREET TAXI RANK IN DUNDEE AND RETURN.</p> <p>FROM VICTORIA STREET TAXI RANK INTO AND ALONG R68, INTO AND ALONG R692, INTO AND ALONG N11, INTO AND ALONG R103, JOIN N3 AT COLENSO, INTO AND ALONG N3 TO DURBAN, OLD DUTCH ROAD, ALICE STREET, LEFT INTO ALBERT STREET, UMGENI ROAD TO CRABBE STREET TAXI RANK.</p>
12.18	<p>21004R2207FP10049745 - DURBAN TO BABANANGO FROM APPROVED TAXI RANK IN DURBAN TO APPROVED TAXI RANK IN BABANANGO DIRECT AND RETURN.</p> <p>FROM CARTWRIGHT FLATS TAXI RANK INTO UMGENI ROAD TURN INTO ARGYLE ROAD AND JOIN M4 PROCEED TO N2 AT BALLITO, INTO AND ALONG THE N2 TO R66, INTO AND ALONG R66, LEFT INTO AND ALONG R68 TO TAXI RANK AT BABANANGO AND RETURN.</p> <p>RETURN TRIP</p> <p>FROM BABANANGO TAXI RANK INTO AND ALONG R68, INTO AND ALONG R66, INTO N2, JOIN M4 AT BALLITO; PROCEED ALONG M4 TO DURBAN, RIGHT INTO ARGYLE ROAD, LEFT INTO UMGENI ROAD, RIGHT INTO LEOPOLD STREET, RIGHT INTO WARWICK AVENUE, RIGHT INTO ALICE STREET, LEFT INTO ALBERT STREET, TO CARTWRIGHT FLATS TAXI RANK.</p>
12.19	<p>21004R2207J510049756 - DURBAN TO VRYHEID FROM APPROVED TAXI RANK IN DURBAN TO APPROVED TAXI RANK IN VRYHEID DIRECT AND RETURN FORWARD TRIP.</p> <p>ROUTE: FROM CRABBE STREET TAXI RANK LEFT INTO OSBORNE STREET, INTO FIRST AVENUE, STAMFORDHILL ROAD JOIN M4 PROCEED TO N2 AT BALLITO INTO AND ALONG N2, TO R66 VIA GINGINDLOVU INTO AND ALONG R34 VIA MELMOTH AND CONTINUE TO VRYHEID EAST ON R34 JOIN STRETCH STREET AND TURN AT BOCRET STREET TO VRYHEID TAXI RANK AND RETURN.</p> <p>RETURN TRIP.</p> <p>ROUTE: FROM VRYHEID TAXI RANK INTO BOCRET STREET, INTO STRETCH STREET, INTO R34 WEST, INTO AND ALONG R34 VIA MELMOTH, INTO AND ALONG R66 VIA GINGINDLOVU, INTO AND ALONG N2, JOIN M4 AT BALLITO, PROCEED ALONG M4 TO DURBAN, RIGHT INTO ARGYLE ROAD, LEFT INTO UMGENI ROAD, RIGHT INTO LEOPOLD STREET, RIGHT INTO WARWICK AVENUE, RIGHT INTO ALICE STREET, LEFT INTO ALBERT STREET, UMGENI ROAD TO CRABBE STREET TAXI RANK.</p> <p>NB: RETURN JOURNEY THE RETURN TRIP IS THE FORWARD TRIP IN REVERSE SAVE AND EXCEPT WHERE ONE WAY STREETS IN CITY AREAS DO NOT ALLOW THIS WHEREUPON THE ROUTE SHALL BE AS CLOSE AS POSSIBLE TO THAT OF THE FORWARD TRIP AND AS PRESCRIBED BY THE RELEVANT LOCAL AUTHORITY.</p>
12.20	<p>21004R2207TM10049736 - DURBAN TO HLUHLUWE</p> <p>FROM CRABBE STREET TAXI RANK, INTO OSBORNE STREET, INTO FIRST AVENUE / STAMFORDHILL ROAD INTO ARGYLE ROAD JOIN M4 PROCEED TO N2 AT BALLITO, INTO AND ALONG N2 TO R22 AT HLUHLUWE INTO MAIN ROAD HLUHLUWE, INTO HLUHLUWE TAXI RANK AND RETURN.</p> <p>RETURN</p> <p>FROM HLUHLUWE TAXI RANK, INTO MAIN ROAD, INTO AND ALONG R22, INTO AND ALONG N2, JOIN M4 AT BALLITO; PROCEED ALONG M4 TO DURBAN, RIGHT INTO ARGYLE ROAD, LEFT INTO UMGENI ROAD, RIGHT INTO LEOPOLD STREET, RIGHT INTO WARWICK AVENUE, RIGHT INTO ALICE STREET, LEFT INTO ALBERT STREET, INTO UMGENI ROAD TO CRABBE STREET TAXI RANK</p>
12.21	<p>21004R2207W310049734 - DURBAN TO RICHARDS BAY</p> <p>FROM CRABBE STREET TAXI RANK, INTO OSBORNE STREET, INTO FIRST AVENUE / STAMFORDHILL ROAD INTO ARGYLE ROAD JOIN M4 PROCEED TO N2 AT BALLITO, INTO AND ALONG N2 TO R34, INTO AND ALONG R34 (JOHN ROSS HIGHWAY), INTO AND ALONG BULLION ROAD, INTO KRUGER RAND ROAD TO RICHARDSBAY TAXI RANK AND RETURN.</p> <p>FROM RICHARDSBAY TAXI RANK, INTO KRUGER RAND ROAD, INTO AND ALONG BULLION ROAD, ALONG R34 (JOHN ROSS HIGHWAY), INTO AND ALONG N2, JOIN M4 AT BALLITO, PROCEED ALONG M4 TO DURBAN, RIGHT INTO ARGYLE ROAD, LEFT INTO UMGENI ROAD, RIGHT INTO LEOPOLD STREET, RIGHT INTO WARWICK AVENUE, RIGHT INTO ALICE STREET, LEFT INTO ALBERT STREET, INTO UMGENI ROAD INTO CRABBE STREET TAXI RANK.</p>



transport

Department:
Transport
Province of KwaZulu-Natal

GAZETTE

LGKZNG35-2019-NOV

REGION: ALL

12.22	<p>21004R2207XJ10049741 - DURBAN TO EMPANGENI FROM APPROVED TAXI RANK IN DURBAN TO APPROVED TAXI RANKS IN EMPANGENI DIRECT AND RETURN.</p> <p>FROM CRABBE STREET TAXI RANK, INTO OSBORNE STREET, INTO FIRST AVENUE / STAMFORDHILL ROAD INTO ARGYLE ROAD JOIN M4 PROCEED TO N2 AT BALLITO, INTO AND ALONG N2 TO R66, INTO AND ALONG R66 BY PASSING GINGINDLOVU, INTO ALONG R102 TO EMPANGENI, LEFT INTO AND ALONG JOHN ROSS HIGHWAY TO EMPANGENI "A" TAXI RANK AND RETURN.</p> <p>RETURN</p> <p>FROM EMPANGENI "A" TAXI RANK INTO AND ALONG JOHN ROSS HIGHWAY, RIGHT INTO R102, INTO AND ALONG R66 BY PASSING GINGINDLOVU, INTO AND ALONG N2, JOIN M4 AT BALLITO, PROCEED ALONG M4 TO DURBAN, RIGHT INTO ARGYLE ROAD, LEFT INTO UMGENI ROAD, RIGHT INTO LEOPOLD STREET, RIGHT INTO WARWICK AVENUE, RIGHT INTO ALICE STREET, LEFT INTO ALBERT STREET, INTO UMGENI ROAD TO CRABBE STREET TAXI RANK.</p> <p>FROM CRABBE STREET TAXI RANK, INTO OSBORNE STREET, INTO FIRST AVENUE / STAMFORDHILL ROAD INTO ARGYLE ROAD JOIN M4 PROCEED TO N2 AT BALLITO, INTO AND ALONG N2 TO R66, INTO AND ALONG R66 BY PASSING GINGINDLOVU INTO AND ALONG R102, INTO AND ALONG TANNER ROAD (EMPANGENI RAIL), TO "B" RANK EMPANGENI RAIL AND RETURN.</p> <p>RETURN</p> <p>FROM "B" RANK EMPANGENI RAIL INTO AND ALONG TANNER ROAD, INTO AND ALONG R102, INTO AND ALONG R66 BY PASSING GINGINDLOVU, INTO N2, JOIN M4 AT BALLITO, PROCEED ALONG M4 TO DURBAN, RIGHT INTO ARGYLE ROAD, INTO UMGENI ROAD, RIGHT INTO LEOPOLD STREET, RIGHT INTO WARWICK AVENUE, RIGHT INTO ALICE STREET, LEFT INTO ALBERT STREET, INTO UMGENI ROAD TO CRABBE STREET TAXI RANK.</p>
12.23	<p>21004R7100MF10049760 - DURBAN TO WELKOM.</p> <p>ROUTE: FROM CARTWRIGHT FLATS TAXI RANK INTO AND ALONG UMGENI ROAD, RIGHT INTO AND ALONG LEOPOLD STREET INTO AND ALONG N3 TO HARRISMITH, INTO AND ALONG N5 VIA BETHLEHEM, SENEKAL, INTO AND ALONG R70 VIA VENTERSBERG, INTO AND ALONG R73 VIA VIRGINIA INTO AND ALONG POWER ROAD TO CONSTANTIA / MOTHUSI ROAD TO TAXI RANK IN WELKOM AND RETURN.</p> <p>RETURN TRIP.</p> <p>ROUTE: FROM WELKOM TAXI RANK INTO CONSTANTIA / MOTHUSI ROAD, INTO AND ALONG POWER ROAD, INTO AND ALONG R73 VIA VIRGINIA, INTO AND ALONG R70 VIA VENTERSBERG, INTO AND ALONG N5 VIA SENEKAL AND BETHLEHEM, INTO HARRISMITH, INTO AND ALONG N3 TO DURBAN, INTO OLD DUTCH ROAD, ALICE STREET, LEFT INTO ALBERT STREET, INTO CARTWRIGHT FLATS TAXI RANK.</p> <p>ALTERNATIVELY: VIA PINETOWN ON RETURN TRIPS TO DURBAN (DROP PASSENGERS ONLY).</p> <p>FROM WELKOM...TO N3 INTO AND ALONG M13 TO PINETOWN INTO AND ALONG OLD MAIN ROAD RIGHT INTO CROMPTON STREET TO M13, JOIN N3 AT PARADISE VALLEY INTO AND ALONG N3 TO DURBAN INTO OLD DUTCH ROAD, ALICE STREET TO CARTWRIGHT FLATS TAXI RANK.</p> <p>NO PASSENGERS TO BE PICKED UP IN PINETOWN.</p> <p>NB: RETURN JOURNEY THE RETURN TRIP IS THE FORWARD TRIP IN REVERSE SAVE AND EXCEPT WHERE ONE WAY STREETS IN CITY AREAS DO NOT ALLOW THIS WHEN UPON THE ROUTE SHALL BE AS CLOSE AS POSSIBLE TO THAT OF THE FORWARD TRIP AND AS PRESCRIBED BY THE RELEVANT LOCAL AUTHORITY.</p>
12.24	<p>21004R7203CE10049759 - DURBAN TO QWA QWA FROM APPROVED TAXI RANK IN DURBAN TO APPROVED TAXI RANK IN QWAQWA DIRECT AND RETURN FORWARD TRIP.</p> <p>ROUTE: FROM CARTWRIGHT FLATS TAXI RANK INTO AND ALONG UMGENI ROAD, INTO AND ALONG LEOPOLD STREET, INTO AND ALONG N3 TO HARRISMITH FROM HARRISMITH ALONG R712, INTO AND ALONG R57 TO PHUTHADITJABA INTO AND ALONG MAMPOI STREET TO QWAQWA TAXI RANK AND RETURN.</p> <p>ALTERNATIVELY ...INTO AND ALONG N3 TO R74, INTO AND ALONG R74, TO R712, INTO AND ALONG R712, INTO AND ALONG R57 TO PHUTHADITJABA, MAMPOI STREET TO QWAQWA TAXI RANK AND RETURN.</p> <p>RETURN TRIP.</p> <p>ROUTE: FROM QWAQWA TAXI RANK INTO AND ALONG MAMPOI STREET, INTO AND ALONG R57, INTO AND ALONG R712 TO HARRISMITH, INTO AND ALONG N3 TO DURBAN, INTO OLD DUTCH ROAD, ALICE STREET, LEFT INTO ALBERT STREET, INTO CARTWRIGHT FLATS TAXI RANK.</p> <p>ALTERNATIVELY: VIA PINETOWN ON RETURN TRIPS TO DURBAN (DROP PASSENGERS ONLY).</p> <p>FROM: QWAQWA TAXI RANK...TO N3 INTO AND ALONG M13 TO PINETOWN INTO AND ALONG OLD MAIN ROAD RIGHT INTO CROMPTON STREET TO M13, JOIN N3 AT PARADISE VALLEY INTO AND ALONG N3 TO DURBAN INTO OLD DUTCH ROAD, ALICE STREET LEFT INTO ALBERT STREET TO CARTWRIGHT FLATS TAXI RANK.</p> <p>NO PASSENGERS TO BE PICKED UP IN PINETOWN.</p>
12.25	<p>2206LS2206YW10049731 - DURBAN TO MAHLABATHINI FROM CRABBE STREET TAXI RANK, INTO OSBORNE STREET, INTO FIRST AVENUE / STAMFORDHILL ROAD INTO ARGYLE ROAD AND JOIN M4 PROCEED TO N2 AT BALLITO, INTO AND ALONG N2 TO R66, INTO AND ALONG R66 BY PASSING ESHOWE, INTO AND ALONG R34, RIGHT INTO AND ALONG R66 TO ULUNDI, INTO PRINCESS MAGOGO STREET TO ULUNDI TAXI RANK AND RETURN.</p> <p>FROM ULUNDI TAXI RANK INTO PRINCESS MGOGO STREET, INTO AND ALONG R66, INTO AND ALONG R34, INTO AND ALONG R66 BY PASSING ESHOWE, INTO AND ALONG N2, JOIN M4 AT BALLITO, PROCEED ALONG M4 TO DURBAN, RIGHT INTO ARGYLE ROAD, LEFT INTO UMGENI ROAD, RIGHT INTO LEOPOLD STREET, RIGHT INTO WARWICK AVENUE, RIGHT INTO ALICE STREET, LEFT INTO ALBERT STREET, INTO UMGENI ROAD TO CRABBE STREET TAXI RANK.</p>
12.26	<p>2206LS22071P10053699 - DURBAN TO GINGINDLOVU FROM APPROVED TAXI RANK IN DURBAN TO APPROVED TAXI RANK IN GINGINDLOVU DIRECT AND RETURN.</p> <p>ROUTE: FROM CRABBE STREET TAXI RANK, INTO OSBORNE STREET, INTO FIRST AVENUE/STAMFORDHILL ROAD INTO ARGYLE ROAD JOIN M4 PROCEED TO N2 AT BALLITO, PROCEED ALONG THE N2 TO R258, INTO AND ALONG R258, INTO AND ALONG ROAD R102 TO MAIN STREET, GINGINDLOVU, CONTINUE ALONG MAIN STREET TO GINGINDLOVU TAXI RANK AND RETURN.</p> <p>RETURN TRIP.</p> <p>ROUTE: FROM GINGINDLOVU TAXI RANK INTO MAIN STREET, INTO AND ALONG R258, INTO N2, JOIN M4 AT BALLITO; PROCEED ALONG M4 TO DURBAN, RIGHT INTO ARGYLE ROAD, LEFT INTO UMGENI ROAD, RIGHT INTO LEOPOLD STREET, RIGHT INTO WARWICK AVENUE, RIGHT INTO ALICE STREET, LEFT INTO ALBERT STREET, INTO UMGENI ROAD TO CRABBE STREET TAXI RANK.</p>



transport

Department:
Transport
Province of KwaZulu-Natal

GAZETTE

LGKZNG35-2019-NOV

REGION: ALL

12.27	<p>2206LS22071T10049748 - DURBAN TO ESHOWE FROM APPROVED TAXI RANK IN DURBAN TO APPROVED TAXI RANK IN ESHOWE DIRECT AND RETURN.</p> <p>FROM CRABBE STREET TAXI RANK, LEFT INTO OSBORNE STREET INTO FIRST AVENUE / STAMFORDHILL ROAD INTO ARGYLE ROAD JOIN M4 PROCEED TO N2 AT BALLITO, CONTINUE ALONG N2 TO R66, INTO AND ALONG R66, TO ESHOWE, INTO AND ALONG JOHN ROSS HIGHWAY, INTO OSBORNE ROAD TO ESHOWE TAXI RANK AND RETURN.</p> <p>RETURN</p> <p>FROM ESHOWE TAXI RANK INTO OSBORNE ROAD, INTO AND ALONG JOHN ROSS HIGHWAY, INTO AND ALONG R66, INTO AND ALONG N2, JOIN M4 AT BALLITO, PROCEED ALONG M4 TO DURBAN, RIGHT INTO ARGYLE ROAD, LEFT INTO UMGENI ROAD, RIGHT INTO LEOPOLD STREET, RIGHT INTO WARWICK AVENUE, RIGHT INTO ALICE STREET, LEFT INTO ALBERT STREET, UMGENI ROAD TO CRABBE STREET TAXI RANK.</p>
12.28	<p>KZPRERC2728038 - DURBAN TO STANDERTON.</p> <p>FROM OSBORNE ROAD TAXI RANK, LEFT TO FIRST AVENUE, BECOMES EPSOM ROAD, WHICH BECOMES INGUCE, RIGHT DAVID WEBSTER (LEOPOLD STREET), INTO N3, PASS MOOI RIVER OFF RAMP AND TURN RIGHT TO R103, PASS COLENZO, PASS ROOSBOM OFF RAMP AND TURN RIGHT TO N11, INTO LYELL STREET, LYELL STREET BECOMES N11, PASS NEWCASTLE, LEFT TO ADELADE TAMBO STREET, PASS VOLKSRUST, RIGHT TO GOVAN MBEKI DRIVE, INTO R23 PASS PERDEKOP, R23 BECOMES R546, RIGHT TO VRY STREET, RIGHT TO BURGER STREET INTO BURGER STREET INTO BURGER STREET INTO BURGER STREET TAXI RANK.</p> <p>RETURN ROUTE.</p> <p>FROM STANDERTON TAXI RANK IN BURGER STREET, INTO MONANI MASIELA STREET, LEFT TO VRY STREET, LEFT TO R23, RIGHT TO ADELADE TAMBO STREET, LEFT TO N11 OFF RAMP AND TURN LEFT TO R103, PASS ROOSBOM AND COLENZO OFF RAMP AND LEFT TO N3, PASS ALL PLACES MENTIONED BEFORE ON N3, LEFT TO OLD DUTCH ROAD, INTO JOHANNES NKOSI (ALICE STREET), LEFT TO INGUCE (ALBERT STREET), INTO UMNGENI ROAD, LEFT TO CRABBE STREET TAXI RANK.</p>
12.29	<p>KZPRERC2728283 - DURBAN TO WITBANK.</p> <p>FROM OSBORNE ROAD TAXI RANK, LEFT TO FIRST AVENUE, BECOMES EPSOM ROAD, WHICH BECOMES INGUCE, RIGHT DAVID WEBSTER (LEOPOLD STREET), INTO N3, PASS MOOI RIVER OFF RAMP AND TURN RIGHT TO R103, PASS COLENZO, PASS ROOSBOM OFF RAMP AND TURN RIGHT TO N11, INTO LYELL STREET, LYELL STREET BECOMING N11, PASS LADYSMITH, PASS NEWCASTLE, PASS CHARLESTOWN, PASS VOLKSRUST, PASS AMERSFORT, PASS ERMELO, PASS HENDRINA, LEFT TO R38, RIGHT TO R542, RIGHT TO R544, RIGHT TO BEAUTY AVENUE, TO DUVAN TAXI RANK IN WITBANK.</p> <p>RETURN ROUTE.</p> <p>FROM DUVAN TAXI RANK IN WITBANK, LEFT TO BEAUTY STREET, LEFT TO R544, RIGHT TO M35, LEFT TO N17, RIGHT TO M35, INTO N11 OFF RAMP AND LEFT TO R103, PASS ROOSBOM AND COLENZO OFF RAMP AND LEFT TO N3, LEFT TO OLD DUTCH ROAD, INTO JOHANNES NKOSI (ALICE STREET), LEFT TO INGUCE (ALBERT STREET), INTO UMGENI ROAD, LEFT TO CRABBE STREET TAXI RANK.</p>
12.30	<p>KZPRERC2728577 - DURBAN TO VEREENIGING</p> <p>FROM OSBORNE ROAD TAXI RANK, LEFT TO FIRST AVENUE, BECOMES EPSOM ROAD, WHICH BECOMES INGUCE, RIGHT DAVID WEBSTER (LEOPOLD STREET), INTO N3, PASS PIETERMARITZBURG, PASS MOOI RIVER, PASS HARRISMITH, PASS WARDEN, LEFT TO R54, LEFT TO R42, RIGHT TO GENERAL HERTZOG STREET, LEFT TO UNION STREET, TO VEREENIGING TAXI RANK (RS022) AND RETURN ON THE SAME ROUTE.</p> <p>RETURN ROUTE</p> <p>FROM VEREENIGING TAXI RANK (RS022), RIGHT TO GENERAL HERTZOG, RIGHT R54, TO N3, PASS ALL ABOVE MENTIONED PLACES THAT ARE ON THE N3 AND THEN LEFT TO OLD DUTCH ROAD, INTO JOHANNES NKOSI (ALICE STREET), LEFT TO INGUCE (ALBERT STREET), INTO UMGENI ROAD, LEFT TO CRABBE STREET TAXI RANK.</p>



transport

Department:
Transport
Province of KwaZulu-Natal

GAZETTE

LGKZNG35-2019-NOV

REGION: ALL

1) Application Number: APP0118060	2) Gazette Number: LGKZNG35-2019-NOV
3) Applicant: S NAIDOO ID NO. 9309125099081 Association: NOT AVAILABLE	4) Applicant Address: 12 BATONMORE CRESCENT STANMORE PHOENIX 4068
5) Existing Licence Holder: <input type="checkbox"/> MAYVILLE COACH LINES CC ID NO. 1993/08236/23	6) Existing Licence Holder Address: 150 ABERDARE DRIVE PHOENIX INDUSTRIAL PARK 4051
7) Type of application: NORMAL TRANSFER AND CONVERSION	8) Operating Licence Number: 362300
9) Vehicle Type: BUS	10) 1 X 36+ (SEATED) + 0 (STANDING)
11) Region: DURBAN CENTRAL	
<p>12.1 KZPRERC2778067 - VARIOUS BUS ROUTES - MAYVILLE COACH LINE CONVEYANCE OF PERSONS AND THEIR PERSONAL EFFECTS WITHIN THE INNER CIRCLE OF PHOENIX: 1. FROM UNITS 2, 3, 4 AND 5 SITUATED IN PHOENIX TOWNSHIP) TO PHOENIX STATION AND MOUNT EDGEcombe STATION ALONG THE SPINE ROAD AND VICE VERSA ALONG THE PRESCRIBED BUS ROUTES 2. FROM UNITS 10 AND 11 (SITUATED IN PHOENIX TOWNSHIP) TO PHOENIX STATION AND TO MOUNT EDGEcombe STATION ALONG THE SPINE ROAD AND VICE VERSA ALONG THE PRESCRIBED ROUTE. THE SERVICES ARE TO BE OPERATED ON COMMUNAL TIME TABLE BETWEEN: MAYVILLE COACH LINES CC SPRINGFIELD OMNIBUS SERVICE (PTY) LTD O. BUX ROUTE 2 - UNITS 2 AND 3 TO DURBAN LORNE STREET BUS RANK PERSONS AND THEIR PERSONAL EFFECTS: FROM PHOENIX TOWNSHIP UNITS 2 AND 3 TO DURBAN LORNE STREET BUS RANK. INWARDS FROM THE JUNCTION OF SPINE ROAD (PHOENIX HIGHWAY) INTO AND ALONG GREENBURY DRIVE (ROAD202), DALEVIEW ROAD (ROAD 304), STONEBRIDGE DRIVE (ROAD 303), GREENBURY DRIVE, PHOENIX HIGHWAY, MAIN ROAD 2 (ROAD 102), SLIPWAY TO MAIN ROAD 93 (MAIN LNANDA ROAD) NORTH COAST ROAD, UMGENI ROAD, BEATRICE STREET, CARLISLE STREET TO LORNE STREET BUS RANK. OUTWARDS FROM LORNE STREET BUS RANK, LORNE STREET, CARLISLE STREET, GREY STREET, BEATRICE STREET, ALBERT STREET, UMGENI ROAD, NORTH COAST ROAD, MAIN LNANDA ROAD (MAIN ROAD 93), SLIPWAY TO MAIN ROAD 2 (R102), MAIN ROAD (R102), PHOENIX HIGHWAY, GREENBURY DRIVE, DALEVIEW ROAD, STONEBRIDGE DRIVE TO THE JUNCTION OF GREENBURY DRIVE AND PHOENIX HIGHWAY. ROUTE 3 - UNITS 7, 8 AND 9 PERSONS AND THEIR PERSONAL EFFECTS: FROM PHOENIX TOWNSHIP TO DURBAN CENTENARY ROAD BUS TERMINUS AND VICE VERSA. INWARDS FROM PHOENIX TOWNSHIP, JUNCTION OF ROADS 703, 803 AND 804 ALONG ROAD 804, INTO AND ALONG ROADS 811, 803, ALTERNATIVE FROM THE JUNCTION OF ROADS 703, 803, AND 804, ALONG ROAD 802, ROAD 901, PHOENIX HIGHWAY, INDUSTRIAL ROAD, MAIN LNANDA ROAD, NORTH COAST ROAD, UMGENI ROAD, BEATRICE STREET, CROSS STREET, CARLISLE STREET, CENTENARY ROAD, MARKET ROAD, LEOPOLD STREET, WARWICK AVENUE TO CENTENARY ROAD BUS TERMINUS AND RETURN. OUTWARDS FROM CENTENARY ROAD BUS TERMINUS ALONG CENTENARY ROAD, INTO AND ALONG CARLISLE, GREY, BEATRICE, ALBERT STREETS, UMGENI ROAD, NORTH COAST ROAD, MAIN LNANDA ROAD, INDUSTRIAL ROAD, PHOENIX HIGH, ROADS 901, 803, TO THE JUNCTION OF ROADS 703, 803, AND 804, ALTERNATIVE ROADS 803, 811, 804 AND THE JUNCTION OF ROADS 703, 803, AND 804. ROUTE 4 - UNITS 10, 11 AND 12 TO DURBAN PERSONS AND THEIR PERSONAL EFFECTS: FROM PHOENIX TOWNSHIP TO DURBAN MANSFIELD ROAD BUS TERMINUS AND VICE VERSA. INWARDS FROM PHOENIX TOWNSHIP ROAD 1210, (OLD MAMBA STORES) ALONG ROAD 1210), INTO AND ALONG ROADS 1203, 1201, 1101, 1001, ALTERNATIVE FROM ROAD 1210 (OLD MAMBA STORES), ALONG ROAD 1210, INTO AND ALONG ROADS 1203, 1103, 1102, 1001, INDUSTRIAL ROAD, MAIN LNANDA ROAD, NORTH COAST ROAD, UMGENI ROAD, BEATRICE STREET, CROSS STREET, CARLISLE STREET, CENTENARY ROAD, MARKET ROAD, LEOPOLD STREET, WARWICK AVENUE, CENTENARY ROAD, MANSFIELD ROAD TO MANSFIELD ROAD BUS RANK. OUTWARDS FROM MANSFIELD ROAD BUS RANK, ALONG WARWICK AVENUE INTO CENTENARY ROAD, INTO AND ALONG CARLISLE STREET, GREY STREET, BEATRICE STREET, ALBERT STREET, UMGENI ROAD, NORTH COAST ROAD, MAIN LNANDA ROAD, INDUSTRIAL ROAD, TO PHOENIX TOWNSHIP ROADS 1001, 1102, 1103, 1203, 1210 (OLD MAMBA STORES), ALTERNATIVE - ROADS 1001, 1101, 1201, 1203, 1210 (OLD MAMBA STORES). ROUTE 5 - UNITS 13 AND 14 TO DURBAN PERSONS AND THEIR PERSONAL EFFECTS: FROM PHOENIX TOWNSHIP TO DURBAN MANSFIELD ROAD BUS RANK AND RETURN. INWARDS FROM THE INTERSECTION OF WESTHAM DRIVE (ROAD 1210) AND LENHAM DRIVE, ALONG LENHAM DRIVE, THEN INTO AND ALONG NORTHCROFT DRIVE (ROAD 1301) INTO AND ALONG LENHAM DRIVE INTO AND ALONG PHOENIX HIGHWAY. ALTERNATIVELY - FROM THE INTERSECTION OF WESTHAM DRIVE (ROAD 1210) AND LENHAM DRIVE, ALONG LENHAM DRIVE INTO AND ALONG NORTHERN DRIVE, PHOENIX HIGHWAY, INDUSTRIAL PARK ROAD, MAIN LNANDA ROAD, NORTH COAST ROAD, UMGENI ROAD, BEATRICE STREET, CROSS STREET, CARLISLE STREET, CENTENARY ROAD, MARKETROAD, LEOPOLD STREET, WARWICK AVENUE, CENTENARY ROAD, MANSFIELD ROAD TO MANSFIELD ROAD BUS RANK AND RETURN. OUTWARDS FROM MANSFIELD ROAD BUS RANK ALONG WARWICK AVENUE INTO MANSFIELD ROAD INTO CENTENARY ROAD AND ALONG CARLISLE STREET, GREY STREET, BEATRICE STREET, ALBERT STREET, LINK ROAD TO LORNE STREET, UMGENI ROAD, NORTH COAST ROAD, MAIN LNANDA ROAD (ROAD 93), INDUSTRIAL PARK ROAD, PHOENIX HIGHWAY, NORTHERN DRIVE, LENHAM DRIVE TO THE INTERSECTION OF LENHAM DRIVE AND WESTHAM DRIVE (ROAD 1210), ALTERNATIVELY, PHOENIX HIGHWAY, LENHAM DRIVE, NORTHCROFT DRIVE (ROAD 1301), LENHAM DRIVE TO THE INTERSECTION OF LENHAM DRIVE AND WESTHAM DRIVE (ROAD 1210). ROUTE 6 PERSONS AND THEIR PERSONAL EFFECTS: FROM PHOENIX TOWNSHIP, UNITS 15 AND 21 TO DURBAN, MANSFIELD ROAD. BUS TERMINUS AND RETURN. INWARDS FROM THE INTERSECTION OF HANNAFORD DRIVE AND FORESTHAVEN DRIVE, INTO AND ALONG HANNAFORD DRIVE, RIGHT INTO AND ALONG CAVEHAVEN DRIVE, FORESTHAVEN DRIVE, LEFT INTO AND ALONG HANNAFORD DRIVE, INTO AND ALONG SUNFORD DRIVE, CHARTFORD DRIVE, PHOENIX HIGHWAY, INDUSTRIAL PARK ROAD, (MAIN LNANDA ROAD), NORTH COAST ROAD, UMGENI ROAD, BEATRICE STREET, CROSS STREET,</p>	



transport

Department:
Transport
Province of KwaZulu-Natal

GAZETTE

LGKZNG35-2019-NOV

REGION: ALL

CARLISLE STREET, CENTENARY ROAD, MARKET ROAD, LEOPOLD STREET, WARWICK AVENUE, CENTENARY ROAD, MANSFIELD ROAD TO MANSFIELD ROAD BUS TERMINUS.

ALTERNATIVELY:

INDUSTRIAL PARK ROAD, TURN LEFT AND PROCEED ALONG ABERDARE DRIVE, TURN LEFT AND PROCEED ALONG HUNSLETT ROAD, TURN LEFT INTO (MAIN LNANDA ROAD), NORTH COAST ROAD, UMGENI ROAD, BEATRICE STREET, CROSS STREET, CARLISLE STREET, CENTENARY ROAD, MARKET ROAD, LEOPOLD STREET, WARWICK AVENUE, CENTENARY ROAD, MANSFIELD ROAD, TO MANSFIELD ROAD BUS TERMINUS.

OUTWARDS

FROM MANSFIELD ROAD BUS TERMINUS INTO AND ALONG WARWICK AVENUE, MANSFIELD ROAD, CENTENARY ROAD, CARLISLE STREET, GREY STREET, BEATRICE STREET, ALBERT STREET, LINK ROAD TO LORNE STREET, UMGENI ROAD, NORTH COAST ROAD, MAIN LNANDA ROAD, INDUSTRIAL PARK ROAD, PHOENIX HIGHWAY, CHARTFORD DRIVE, SUNFORD DRIVE, LEFT INTO AND ALONG HANNAFORD DRIVE, RIGHT INTO AND ALONG FORESTHAVEN DRIVE, LEFT INTO AND ALONG CAVEHAVEN DRIVE, LEFT INTO AND ALONG HANNAFORD DRIVE TO THE INTERSECTION OF HANNAFORD AND FORESTHAVEN DRIVE.

ROUTE-7 – UNITS 17 & 18 TO DURBAN

PERSONS AND THEIR PERSONAL EFFECTS:

FROM PHOENIX TOWNSHIP TO DURBAN, MANSFIELD ROAD BUS RANK AND RETURN.

INWARDS

FROM THE INTERSECTION OF STERNGROVE DRIVE AND GROVE END DRIVE, PHOENIX TOWNSHIP, PROCEED ALONG GROVE END DRIVE, TURN RIGHT PROCEED ALONG STANMORE DRIVE, TURN RIGHT ONTO THE PHOENIX HIGHWAY ALONG SPINE ROAD INTO INDUSTRIAL PARK ROAD, MAIN ROAD, (93) (MAIN LNANDA ROAD), NORTH COAST ROAD, UMGENI ROAD, BEATRICE STREET, CROSS STREET, CARLISLE STREET, CENTENARY ROAD, MARKET ROAD, LEOPOLD STREET, WARWICK AVENUE, CENTENARY ROAD, INTO MANSFIELD ROAD, INTO MANSFIELD ROAD BUS RANK.

OUTWARDS

FROM MANSFIELD ROAD BUS RANK ALONG WARWICK AVENUE INTO MANSFIELD ROAD, INTO CENTENARY ROAD, INTO AND ALONG CARLISLE STREET, GREY STREET, BEATRICE STREET, ALBERT STREET, LINK ROAD TO LORNE STREET, UMGENI ROAD, NORTH COAST ROAD, MAIN LNANDA ROAD (93) (MAIN LNANDA ROAD), INDUSTRIAL PARK ROAD, ALONG SPINE ROAD, PROCEED ALONG PHOENIX HIGHWAY, TURN LEFT INTO STANMORE DRIVE, PROCEED ALONG INWARDS ROUTE INTO PHOENIX TOWNSHIP.

ROUTE 8 - UNITS 20 AND 22 TO DURBAN

PERSONS AND THEIR PERSONAL EFFECTS:

FROM PHOENIX TOWNSHIP UNITS 20 & 22 (WOODVIEW) AND CANEHAVEN TO MANSFIELD ROAD BUS RANK AND RETURN.

INWARDS

FROM NORTHERN DRIVE RIGHT INTO CANEHAVEN DRIVE, RIGHT INTO NORTHERN DRIVE, RIGHT INTO AND PROCEED ALONG VIEWHAVEN DRIVE, LEFT INTO AND PROCEED ALONG WOODVIEW DRIVE, INTO AND ALONG (R102) TURN LEFT INTO LINK ROAD, INTO AND ALONG (MAIN ROAD 93) TURN RIGHT INTO SLIPWAY, INTO NATIONAL ROAD, (N2) (SOUTH) TURN LEFT AND PROCEED ALONG NATIONAL ROAD (N8) INTO AND ALONG WESTERN FREEWAY, GLIDE OFF WESTERN FREEWAY, LEFT ONTO RAMSAY AVENUE, INTO AND ALONG BEREA NORTH ROAD, OLD DUTCH ROAD, CENTENARY ROAD, MANSFIELD ROAD, TO MANSFIELD ROAD BUS RANK AND RETURN.

OUTWARDS:

FROM MANSFIELD ROAD BUS RANK ALONG WARWICK AVENUE, INTO MANSFIELD ROAD, TURN RIGHT INTO CENTENARY ROAD, MARKET ROAD, LEOPOLD STREET, CANONGATE ROAD, INTO AND PROCEED ALONG THE WESTERN FREEWAY, NATIONAL ROAD (N3), NATIONAL ROAD (N2) (NORTH), TURN LEFT INTO SLIPWAY, TURN LEFT AND PROCEED ALONG MAIN ROAD 93, TURN LEFT ONTO SLIPWAY, TURN RIGHT INTO R102, OLD NORTH COAST ROAD TOWARDS OTTAWA, TURN LEFT INTO LINK WAY WHICH JOINS INTO WOODVIEW DRIVE, TURN RIGHT AND PROCEED ALONG VIEWHAVEN DRIVE, TURN LEFT AND PROCEED ALONG NORTHERN DRIVE TO BUS TERMINUS.

ROUTE 9

FROM PHOENIX TOWNSHIP UNITS 20 / 22 (WOODVIEW & CANESIDE) TO MANSFIELD ROAD BUS TERMINUS AND RETURN.

INWARDS:

FROM WOODVIEW DRIVE, RIGHT INTO VIEWHAVEN DRIVE, LEFT INTO NORTHERN DRIVE, LEFT INTO CANEHAVEN DRIVE, LEFT INTO NORTHERN DRIVE, RIGHT INTO PHOENIX HIGHWAY, INDUSTRIAL PARK ROAD, MAIN LNANDA ROAD (MAIN ROAD), NORTH COAST ROAD, UMGENI ROAD, BEATRICE STREET, CROSS STREET, CARLISLE STREET, CENTENARY ROAD, MARKET ROAD, LEOPOLD STREET, WARWICK AVENUE, CENTENARY ROAD TO MANSFIELD ROAD BUS TERMINUS AND RETURN.

ALTERNATIVELY:

NORTHERN DRIVE RIGHT INTO PHOENIX HIGHWAY, RIGHT INTO ABERDARE DRIVE, LEFT INTO HUNSLETT ROAD, LEFT INTO MAIN ROAD 93, (MAIN LNANDA ROAD) NORTH COAST ROAD, UMGENI ROAD, BEATRICE STREET, CROSS STREET, CARLISLE - STREET, CENTENARY ROAD, MARKET ROAD, LEOPOLD STREET, WARWICK AVENUE, CENTENARY ROAD, MANSFIELD ROAD TO MANSFIELD ROAD BUS TERMINUS AND RETURN.

OUTWARDS:

FROM MANSFIELD ROAD BUS RANK ALONG WARWICK AVENUE INTO MANSFIELD ROAD INTO CENTENARY ROAD INTO AND ALONG CARLISLE STREET, GREY STREET, BEATRICE STREET, ALBERT STREET, UMGENI ROAD, NORTH COAST ROAD, (MAIN ROAD)3) RIGHT INTO INDUSTRIAL PARK ROAD, LEFT INTO PHOENIX HIGHWAY, LEFT INTO NORTHERN DRIVE, RIGHT INTO CANEHAVEN DRIVE, RIGHT INTO NORTHERN DRIVE, RIGHT INTO VIEWHAVEN DRIVE, LEFT INTO WOODVIEW DRIVE.

ALTERNATIVELY:

NORTH COAST ROAD, (MAIN ROAD 93) RIGHT INTO HUNSLETT ROAD, RIGHT INTO ABERDARE DRIVE, RIGHT INTO INDUSTRIAL PARK ROAD, LEFT INTO PHOENIX HIGHWAY, LEFT INTO WOODVIEW DRIVE.

ROUTE 10

EMPLOYEES EMPLOYED BY DAVINSCOT MANUFACTURERS AND THEIR PERSONAL EFFECTS:

FROM WHITEHOUSE SHOPPING CENTRE TO DAVINSCOT MANUFACTURERS (PTY) LTD, TONGAAT.

INWARDS:

FROM WHITE HOUSE SHOPPING CENTRE INTO AND ALONG R102, PHOENIX HIGHWAY, INDUSTRIAL PARK ROAD, FEMHAM DRIVE, LENHAM DRIVE, NORTHCROFT DRIVE, LENHAM DRIVE, LONGBURY DRIVE, PHOENIX HIGHWAY, GROVE END DRIVE, STANMORE DRIVE, PHOENIX HIGHWAY, HANNAFORD DRIVE, FORESTHAVEN DRIVE, CANE HAVEN DRIVE, R102, INTO AND ALONG GAIN STREET, TO TRUROLAND INDUSTRIAL TOWNSHIP, ALONG EDMUND MOREWOOD STREET TO DAVINSCOT MANUFACTURERS (PTY) LTD AND RETURN.

OUTWARDS:

FROM DAVINSCOT MANUFACTURERS (PTY) LTD, INTO TRUROLAND INDUSTRIAL TOWNSHIP, INTO AND ALONG EDMUND MOREWOOD ROAD, PLAIN STREET, GAIN STREET, INTO AND ALONG R102, NORTHERN DRIVE, CANEHAVEN DRIVE, HANNAFORD DRIVE, PHOENIX HIGHWAY, LONGBURY DRIVE, LENHAM DRIVE, NORTHCRAFT DRIVE, LENHAM DRIVE, FEMHAM DRIVE, INDUSTRIAL PARK ROAD, PHOENIX HIGHWAY, R102, TO WHITE HOUSE SHOPPING CENTRE.

ROUTE 11

STUDENTS AND STAFF OF SPRINGFIELD COLLEGE OF EDUCATION AND THEIR PERSONAL EFFECTS FROM VERULAM BUS RANK TO SPRINGFIELD COLLEGE OF EDUCATION AND RETURN.

INWARDS:

FROM VERULAM BUS RANK, INTO AND ALONG IRELAND STREET, ROAD 79 (ALSO KNOWN AS MR 96), TURN LEFT ON LINK ROAD MR 96 WITH 2/1, TURN LEFT INTO ROAD 2/1, TURN RIGHT INTO NEW FARM ROAD, SPINE ROAD, (PHOENIX HIGHWAY) TURN RIGHT INTO AND ALONG LENHAM DRIVE, TURN LEFT INTO FERNHAM DRIVE, INDUSTRIAL PARK ROAD, MAIN LNANDA ROAD, TURN RIGHT INTO SLIPWAY, INTO AND ALONG N2 (SOUTH), TURN LEFT INTO SLIPWAY, CROSSING LNANDA ROAD INTO SLIPWAY, TURN LEFT INTO AND ALONG UMGENI ROAD, TURN RIGHT INTO AND ALONG ALPINE ROAD, TURN RIGHT INTO AND ALONG STANLEY COPLEY DRIVE, TURN LEFT INTO DAINTREE AVENUE TO THE SPRINGFIELD COLLEGE OF EDUCATION.

ALTERNATIVELY:

FROM SPINE ROAD (PHOENIX HIGHWAY), TURN LEFT INTO AND ALONG LONGBURY DRIVE, CROSSING SPINE ROAD (PHOENIX HIGHWAY) INTO AND ALONG LENHAM DRIVE, TURN LEFT INTO AND ALONG FERNHAM DRIVE, INDUSTRIAL PARK ROAD, MAIN LNANDA ROAD, TURN RIGHT INTO SLIPWAY,



transport

Department:
Transport
Province of KwaZulu-Natal

GAZETTE

LGKZNG35-2019-NOV

REGION: ALL

INTO AND ALONG N2 (SOUTH), TURN LEFT INTO SLIPWAY, CROSSING LNANDA ROAD INTO SLIPWAY, TURN LEFT INTO AND ALONG UMGENI ROAD, TURN RIGHT INTO AND ALONG ALPINE ROAD, TURN RIGHT INTO AND ALONG STANLEY COPLEY DRIVE, TURN LEFT INTO AND ALONG DAINTREE AVENUE TO THE SPRINGFIELD COLLEGE OF EDUCATION.

OUTWARDS:

FROM DAINTREE AVENUE, TARNDALE AVENUE, STANLEY COPLEY DRIVE, TURN LEFT INTO ALPINE ROAD, TURN LEFT INTO AND ALONG UMGENI ROAD, TURN RIGHT INTO SLIPWAY, CROSSING LNANDA ROAD INTO SLIPWAY, INTO AND ALONG N2 (NORTH), TURN LEFT INTO AND ALONG MAIN LNANDA ROAD, (MAIN ROAD 93) TURN RIGHT INTO AND ALONG INDUSTRIAL PARK ROAD, TURN LEFT INTO AND ALONG FERNHAM DRIVE, TURN RIGHT INTO AND ALONG LENHAM DRIVE, CROSSING SPINE ROAD (PHOENIX HIGHWAY), INTO AND ALONG LONGBURY DRIVE, TURN RIGHT INTO SPINE ROAD (PHOENIX HIGHWAY), NEW FARM ROAD, TURN LEFT INTO ROAD 2/1, TURN LEFT INTO LINK ROAD MR 96 WITH 2/1, ROAD 79 (ALSO KNOWN AS MR 96), INTO AND ALONG IRELAND STREET TO THE VERULAM BUS RANK.

ROUTE 12 - UNIT 12 TO HUNSLETT ROAD TO VERULAM BUS RANK

PERSONS AND THEIR PERSONAL EFFECTS:

FROM PHOENIX INDUSTRIAL PARK AND PHOENIX TOWNSHIP UNITS 10, 11, 12, 13, 14, 15 AND 21 TO VERULAM RANK AND RETURN.

INWARDS:

FROM TERMINAL POINT IN HUNSLETT ROAD, AT THE CORNER OF PARAGON PLACE, TURN RIGHT INTO MAIN ROAD 93, RIGHT INTO ABERDARE DRIVE, OR RIGHT INTO HUNSLETT ROAD, LEFT INTO ABERDARE DRIVE, RIGHT INTO INDUSTRIAL PARK ROAD, LEFT INTO FERNHAM DRIVE, OR RIGHT INTO WHETSTONE DRIVE, LEFT INTO LENHAM DRIVE, OR LEFT INTO NORTHERN DRIVE, RIGHT INTO LENHAM DRIVE, OR LEFT INTO NORTHERN DRIVE, RIGHT INTO SUNFORD DRIVE, LEFT INTO HANNAFORD DRIVE, LEFT INTO CANEHAVEN DRIVE, RIGHT INTO NORTHERN DRIVE, LEFT INTO (ROAD 79) (ALSO KNOWN AS MR 96) INTO IRELAND STREET TO VERULAM BUS RANK AND RETURN.

OUTWARDS:

FROM VERULAM BUS RANK INTO AND ALONG IRELAND STREET, INTO ROAD 79 (ALSO KNOWN AS MR96) TURN RIGHT INTO NORTHERN DRIVE, LEFT INTO CANEHAVEN DRIVE, RIGHT INTO HANNAFORD DRIVE, RIGHT INTO SUNFORD DRIVE, LEFT INTO NORTHERN DRIVE, PHOENIX HIGHWAY, RIGHT INTO LENHAM DRIVE, LEFT INTO WHETSTONE DRIVE, OR LENHAM DRIVE, LEFT INTO FERNHAM DRIVE, RIGHT INTO INDUSTRIAL PARK ROAD, LEFT INTO AND PROCEED ALONG ABERDARE DRIVE, LEFT INTO HUNSLETT ROAD, OR INDUSTRIAL PARK ROAD, TURN LEFT INTO ABERDARE DRIVE AND BEAR RIGHT ALONG ABERDARE DRIVE, LEFT INTO HUNSLETT ROAD TO TERMINAL POINT AT CORNER OF PARAGON PLACE IN HUNSLETT ROAD.

ROUTE 13 - (UNIT 13) PARAGON PLACE TO VERULAM BUS RANK:

PERSONS AND THEIR PERSONAL EFFECTS:

FROM PHOENIX TOWNSHIP UNITS 10, 11, 12, 13, 14, 15 AND 21 TO VERULAM BUS RANK AND RETURN.

INWARDS:

FROM PARAGON PLACE BUS TERMINUS, RIGHT INTO HUNSLETT ROAD, INTO ABERDARE DRIVE, INTO INDUSTRIAL PARK ROAD, LEFT INTO AND ALONG FERNHAM DRIVE, WHETSTONE DRIVE OR FERNHAM DRIVE, LENHAM DRIVE, NORTHCROFT DRIVE, LENHAM DRIVE, NORTHERN DRIVE, SUNFORD DRIVE, PHOENIX HIGHWAY, NEW FARM ROAD, TURN LEFT INTO ROAD 2/1, TURN RIGHT INTO LINK ROAD 2/1 WITH MR 96, TURN LEFT INTO MR 96 ALSO KNOWN AS RD 79, IRELAND STREET, TO VERULAM RANK AND RETURN.

OUTWARDS:

FROM VERULAM BUS RANK INTO AND ALONG IRELAND STREET, INTO RD 79 (ALSO KNOWN AS MR 96), TURN LEFT INTO LINK ROAD 2/1 WITH MR 96 TURN RIGHT INTO ROAD 2/1, NEW FARM ROAD, SPINE ROAD, (PHOENIX HIGHWAY), LEFT INTO AND ALONG LONGBURY DRIVE, CROSSING SPINE ROAD (PHOENIX HIGHWAY) INTO AND ALONG LENHAM DRIVE, LEFT INTO AND ALONG FERNHAM DRIVE RIGHT INTO INDUSTRIAL PARK ROAD, ABERDARE ROAD, HUNSLETT ROAD LEFT INTO PARAGON PLACE BUS TERMINUS.

ROUTE 14 - UNIT 14 PHOENIX TO VERULAM

PERSONS AND THEIR PERSONAL EFFECTS:

FROM PHOENIX TOWNSHIP, UNITS 7, 8, 9, 10, 11 AND 12 VERULAM BUS RANK AND RETURN.

INWARDS:

FROM THE INTERSECTION OF LONGBURY DRIVE AND SOUTHVALE ROAD, INTO AND ALONG LONGBURY DRIVE (ROAD 903, 703), PHOENIX HIGHWAY, STANMORE DRIVE, GROVE END DRIVE, PHOENIX HIGHWAY, NEW FARM DRIVE, TURN LEFT INTO ROAD 2/1, TURN RIGHT INTO LINK ROAD 2/1 WITH MR 96, TURN LEFT INTO MR 96 ALSO KNOWN AS ROAD 79, IRELAND STREET, TO VERULAM BUS RANK AND RETURN.

OUTWARDS:

FROM VERULAM BUS RANK INTO AND ALONG IRELAND STREET, INTO ROAD 79, (ALSO KNOWN AS MR 96), TURN LEFT INTO LINK ROAD 2/1 WITH MR 96, TURN RIGHT INTO ROAD 2/1, NEW FARM ROAD, PHOENIX HIGHWAY, GROVE END DRIVE, STANMORE DRIVE, PHOENIX HIGHWAY, LONGBURY DRIVE, (ROADS 703, 803, 903), TO THE INTERSECTION OF SOUTHVALE ROAD AND LONGBURY DRIVE.

ROUTE 15 - UNITS 15, INDUSTRIAL PARK TO VERULAM

PERSONS AND THEIR PERSONAL EFFECTS:

FROM PHOENIX TOWNSHIP, UNITS 7, 8, 9, 10, 11 AND 12 TO VERULAM BUS RANK AND RETURN.

INWARDS:

FROM THE INTERSECTION OF INDUSTRIAL PARK ROAD AND FERNHAM DRIVE, PROCEED ALONG FERNHAM DRIVE, TURN RIGHT INTO AND PROCEED ALONG LENHAM DRIVE, CROSSING SPINE ROAD (PHOENIX HIGHWAY), INTO AND ALONG LONGBURY DRIVE, TURN RIGHT INTO SPINE ROAD, (PHOENIX HIGHWAY), NEW FARM ROAD, TURN LEFT INTO ROAD 2/1, TURN RIGHT INTO LINK ROAD 2/1 WITH MR 96, TURN LEFT INTO MR 96 ALSO KNOWN AS ROAD 79, IRELAND STREET, TO VERULAM BUS RANK AND RETURN.

OUTWARDS:

FROM VERULAM BUS RANK INTO AND ALONG IRELAND STREET, INTO ROAD 79 (ALSO KNOWN AS MR 96), TURN LEFT INTO LINK ROAD 2/1 WITH MR 96, TURN RIGHT INTO ROAD 2/1, NEW FARM ROAD, SPINE ROAD (PHOENIX HIGHWAY) LEFT INTO AND ALONG LONGBURY DRIVE, CROSSING SPINE ROAD (PHOENIX HIGHWAY) INTO AND ALONG LENHAM DRIVE, LEFT INTO AND ALONG FERNHAM DRIVE TO THE INTERSECTION OF INDUSTRIAL PARK ROAD AND FERNHAM DRIVE.

ROUTE 16 - UNITS 10, 11, 12, 7, 8 AND 9 TO VERULAM

PERSONS AND THEIR PERSONAL EFFECT:

FROM PHOENIX INDUSTRIAL PARK, UNITS 10, 11, 12, 7, 8, AND 9 TO VERULAM BUS RANK AND RETURN.

INWARDS:

FROM PARAGON PLACE BUS TERMINUS, RIGHT INTO HUNSLETT ROAD, INTO ABERDARE DRIVE, INTO INDUSTRIAL PARK ROAD, LEFT INTO AND PROCEED ALONG FERNHAM DRIVE, TURN RIGHT INTO LENHAM DRIVE, CROSSING SPINE ROAD, (PHOENIX HIGHWAY), INTO AND ALONG LONGBURY DRIVE, TURN RIGHT INTO SPINE ROAD, (PHOENIX HIGHWAY), NEW FARM ROAD, TURN LEFT INTO ROAD 2/1, TURN RIGHT INTO LINK ROAD 2/1 WITH MR 96, TURN LEFT INTO MR 96 ALSO KNOWN AS ROAD 79, IRELAND STREET, TO VERULAM BUS RANK AND RETURN.

OUTWARDS:

FROM VERULAM BUS RANK INTO AND ALONG IRELAND STREET INTO ROAD 79 (ALSO KNOWN AS MR 96), TURN LEFT INTO LINK ROAD 2/1 WITH MR 96 TURN RIGHT INTO ROAD 2/1, NEW FARM ROAD, SPINE ROAD (PHOENIX HIGHWAY), LEFT INTO AND ALONG FERNHAM DRIVE, RIGHT INTO INDUSTRIAL PARK ROAD, ABERDARE DRIVE, HUNSLETT ROAD, LEFT INTO PARAGON PLACE BUS TERMINUS.

ROUTE 17

PERSONS AND THEIR PERSONAL EFFECTS FROM:

PHOENIX INDUSTRIAL PARK AND PHOENIX TOWNSHIP UNITS 10, 11, 12, 13, 14, 15 AND 21 TO GRAFTON EVEREST FACTORY (CANELANDS).

INWARDS:

FROM TERMINAL POINT IN HUNSLETT ROAD, AT THE CORNER OF PARAGON PLACE, TURN RIGHT INTO MAIN ROAD 93, RIGHT INTO ABERDARE DRIVE, OR RIGHT INTO HUNSLETT ROAD, LEFT INTO ABERDARE DRIVE, RIGHT INTO INDUSTRIAL PARK ROAD, LEFT INTO FERNHAM DRIVE, OR RIGHT INTO WHETSTONE DRIVE, LEFT INTO LENHAM DRIVE, OR LEFT INTO NORTHERN DRIVE, RIGHT INTO LENHAM DRIVE, OR LEFT INTO NORTHERN DRIVE, RIGHT INTO SUNFORD DRIVE, LEFT INTO HANNAFORD DRIVE, LEFT INTO CANEHAVEN DRIVE, RIGHT INTO NORTHERN DRIVE, LEFT INTO (RD 79) (OLD NORTH COAST ROAD), TURN LEFT INTO NDWEDWE ROAD, ALONG NDWEDWE ROAD, TURN LEFT AND PROCEED ALONG NYALA ROAD TO GRAFTON EVEREST CANELANDS, INDUSTRIAL AREA AND RETURN.

OUTWARDS:

FROM GRAFTON EVEREST CANELANDS, PROCEED ALONG NYALA ROAD, TURN RIGHT AND PROCEED ALONG NEW GLASGOW ROAD, TURN RIGHT AND PROCEED ALONG NDWEDWE ROAD, TURN RIGHT AND PROCEED ALONG OLD NORTH COAST RD 79, TURN RIGHT INTO NORTHERN DRIVE, LEFT INTO CANEHAVEN DRIVE, RIGHT INTO HANNAFORD DRIVE, RIGHT INTO SUNFORD DRIVE, LEFT INTO NORTHERN DRIVE, PHOENIX HIGHWAY, RIGHT INTO LENHAM DRIVE, LEFT INTO WHETSTONE DRIVE, OR LENHAM DRIVE, LEFT INTO FERNHAM DRIVE, RIGHT INTO INDUSTRIAL PARK ROAD, LEFT INTO AND PROCEED ALONG ABERDARE DRIVE, LEFT INTO HUNSLETT ROAD OR INDUSTRIAL PARK ROAD, TURN LEFT INTO ABERDARE DRIVE, AND BEAR RIGHT ALONG ABERDARE DRIVE, LEFT INTO HUNSLETT ROAD TO TERMINAL POINT AT CORNER OF PARAGON PLACE IN HUNSLETT ROAD.



transport

Department:
Transport
Province of KwaZulu-Natal

GAZETTE

LGKZNG35-2019-NOV

REGION: ALL

ROUTE 18 - UNITS 2, 3, 4, AND 5 TO VERULAM

CONVEYANCE OF PERSONS AND THEIR PERSONAL EFFECTS:

FROM PHOENIX TOWNSHIP UNITS 2, 3, 4, AND 5 TO VERULAM BUS RANK AND RETURN: VIA TERMINAL POINT AT ROAD 601, INTO ROAD 501 INTO SPINE ROAD.

ALONG SPINE ROAD INTO AND ALONG ROADS 401, 405, 407, 307, 302, 204 AND 203, ALONG ROAD 202 INTO SPINE ROAD ALONG SPINE ROAD, INTO NORTH COAST ROAD, AND ALONG NORTH COAST ROAD, INTO NEW PROVINCIAL ROAD R102, ALONG R102 INTO (VERULAM) WICK STREET, ALONG WICK STREET, INTO MOSS STREET, TO TERMINUS AT VERULAM BUS RANK AND RETURN ALONG MOSS STREET, TO VERULAM MARKET, THENCE ALONG MOSS STREET, INTO WICK STREET, ALONG WICK STREET INTO NEW PROVINCIAL ROAD R102, AND RETURN TO PHOENIX VICE VERSA. THE SERVICES ARE TO BE OPERATED ON COMMUNAL TIME-TABLE BETWEEN MAYVILLE COACH LINES CC AND O BUX, SPRINGFIELD OMNIBUS SPRINGFIELD SERVICE (PTY) LIMITED.

ROUTE 19

PERSONS AND THEIR PERSONAL EFFECTS:

FROM MOUNT EDGEcombe AND PHOENIX TOWNSHIP UNITS 2, 3, 4 AND 5 TO PHOENIX STATION AND PHOENIX INDUSTRIAL PARK AND RETURN. INWARDS:

FROM WHITE HOUSE SERVICE STATION INTO AND ALONG R102, TO MOUNT EDGEcombe BUS TERMINUS BACK, ALONG R102, INTO AND ALONG PHOENIX HIGHWAY, GREENBURY DRIVE, STONE BRIDGE DRIVE, PHOENIX HIGHWAY, ROCKFORD DRIVE, CLAYFIELD DRIVE, PHOENIX HIGHWAY, EASTBURY DRIVE TO PHOENIX STATION, FROM PHOENIX STATION INTO AND ALONG EASTBURY DRIVE, PHOENIX HIGHWAY, ABERDARE DRIVE, HUNSLETT ROAD, HUNSLETT ROAD, ABERDARE DRIVE, PHOENIX HIGHWAY TO PHOENIX STATION AND RETURN.

OUTWARDS:

FROM PHOENIX STATION INTO AND ALONG EASTBURY DRIVE, PHOENIX HIGHWAY, CLAYFIELD DRIVE, ROCKFORD DRIVE, PHOENIX HIGHWAY, STONEBRIDGE DRIVE, GREENBURY DRIVE, PHOENIX HIGHWAY, R102, MOUNT EDGEcombe BUS TERMINUS, BACK INTO R102, TO WHITE HOUSE SERVICE STATION.

ROUTE 20

PERSONS AND THEIR PERSONAL EFFECTS:

FROM PHOENIX TOWNSHIP, UNITS 10, 11, AND 12 TO PHOENIX STATION VIA PHOENIX INDUSTRIAL PARK AND RETURN.

INWARDS:

FROM PHOENIX TOWNSHIP, WESTHAM DRIVE (MAMBA STORES), INTO AND ALONG LENHAM DRIVE, FERNHAM DRIVE (ROAD 1201, 1101, 1001) ALTERNATIVELY WESTHAM DRIVE (ROAD 1203, 1103), WHETSTONE DRIVE (ROAD 1102), FERNHAM DRIVE (ROAD 1001), INDUSTRIAL PARKROAD.

EITHER

I) ABERDARE DRIVE, HUNSLETT ROAD, ABERDARE DRIVE, PHOENIX HIGHWAY, EASTBURY DRIVE, TO PHOENIX STATION AND RETURN.

II) PHOENIX HIGHWAY, EASTBURY DRIVE, OR TO PHOENIX STATION AND RETURN.

OUTWARDS:

FROM PHOENIX STATION, INTO AND ALONG EASTBURY DRIVE, PHOENIX HIGHWAY.

EITHER:

I) INDUSTRIAL PARK ROAD, FERNHAM DRIVE (ROAD 1001), WHETSTONE DRIVE (ROAD 1102), LENHAM DRIVE (ROADS 1103, 1203), WESTHAM DRIVE (ROAD 1210), ALTERNATIVELY FERNHAM DRIVE ROADS 1001, 1101, 1201), LENHAM DRIVE (ROAD 1203), TO WESTHAM DRIVE (ROAD 1210) (MAMBA STORES).

OR

II) ABERDARE DRIVE, HUNSLETT ROAD, ABERDARE DRIVE, INDUSTRIAL PARK ROAD, FERNHAM DRIVE (ROAD 1001) WHETSTONE DRIVE (ROAD 1102) LENHAM DRIVE (ROADS 1103, 1203) WESTHAM DRIVE (ROAD 1210), ALTERNATIVELY FERNHAM DRIVE (ROADS 1001, 1101, 1201) LENHAM DRIVE (ROAD 1203) TO WESTHAM DRIVE (ROAD 1210).

ROUTE 21

PERSONS AND THEIR PERSONAL EFFECTS:

FROM PHOENIX TOWNSHIP UNITS 7, 8 AND 9 TO PHOENIX STATION AND PHOENIX INDUSTRIAL PARK AND RETURN.

INWARDS:

FROM THE INTERSECTION OF RIDGECROFT DRIVE AND LONGBURY DRIVE, INTO AND ALONG LONGBURY DRIVE, PHOENIX HIGHWAY, ALTERNATIVELY FROM THE INTERSECTION OF RIDGECROFT DRIVE AND LONGBURY DRIVE, ALONG LONGBURY DRIVE, LONGCROFT DRIVE, RYDALVALE DRIVE, PHOENIX HIGHWAY.

EITHER

I) EASTBURY DRIVE, TO PHOENIX STATION AND RETURN.

OR

II) INDUSTRIAL PARK ROAD, ABERDARE DRIVE, HUNSLETT ROAD, ABERDARE DRIVE, PHOENIX HIGHWAY, EASTBURY DRIVE, TO PHOENIX STATION AND RETURN.

OUTWARDS:

I) FROM PHOENIX STATION INTO AND ALONG EASTBURY DRIVE, PHOENIX HIGHWAY.

II) FROM PHOENIX STATION, INTO AND ALONG EASTBURY DRIVE, PHOENIX HIGHWAY, ABERDARE DRIVE, HUNSLETT ROAD, ABERDARE DRIVE, INDUSTRIAL PARK ROAD, PHOENIX HIGHWAY, TO RYDALVALE DRIVE, LONGCROFT DRIVE, LONGBURY DRIVE, TO THE INTERSECTION OF LONGBURY DRIVE AND RIDGECROFT DRIVE, ALTERNATIVELY ALONG LONGBURY DRIVE TO THE INTERSECTION OF LONGBURY DRIVE AND RIDGECROFT DRIVE.

ROUTE 22

PASSENGERS AND THEIR PERSONAL EFFECTS:

FROM PHOENIX TOWNSHIP UNITS 13 AND 14 TO PHOENIX STATION VIA PHOENIX INDUSTRIAL PARK AND RETURN.

INWARDS:

FROM THE INTERSECTION OF WESTHAM DRIVE AND LENHAM DRIVE, ALONG LENHAM DRIVE, NORTHCROFT DRIVE, LENHAM DRIVE, NORTHERN DRIVE, PHOENIX HIGHWAY, ALTERNATIVELY FROM THE INTERSECTION OF WESTHAM DRIVE AND LENHAM DRIVE, ALONG LENHAM DRIVE, NORTHERN DRIVE, PHOENIX HIGHWAY.

EITHER:

I) EASTBURY DRIVE, TO PHOENIX STATION AND RETURN.

OR

II) INDUSTRIAL PARK ROAD, ABERDARE DRIVE, HUNSLETT ROAD, ABERDARE DRIVE, PHOENIX HIGHWAY, EASTBURY DRIVE, TO PHOENIX STATION AND RETURN.

OUTWARDS:

I) FROM PHOENIX STATION, INTO AND ALONG EASTBURY DRIVE, PHOENIX HIGHWAY, NORTHERN DRIVE.

OR

II) FROM PHOENIX STATION, INTO AND ALONG EASTBURY DRIVE, PHOENIX HIGHWAY, ABERDARE DRIVE, HUNSLETT DRIVE, ABERDARE DRIVE, INDUSTRIAL PARK ROAD, PHOENIX HIGHWAY, NORTHERN DRIVE, INTO AND ALONG LENHAM DRIVE, TO THE INTERSECTION OF LENHAM DRIVE AND WESTHAM DRIVE ALTERNATIVELY, LENHAM DRIVE, NORTHCRAFT DRIVE, LENHAM DRIVE TO THE INTERSECTION OF LENHAM DRIVE AND WESTHAM DRIVE.

ROUTE 23

PASSENGERS AND THEIR PERSONAL EFFECTS:

FROM PHOENIX TOWNSHIP UNITS 15 AND 21 TO PHOENIX STATION VIA PHOENIX INDUSTRIAL PARK AND RETURN.

INWARDS:

FROM THE INTERSECTION OF NORTHERN DRIVE AND SUNFORD DRIVE, INTO AND ALONG SUNFORD DRIVE, HANNAFORD DRIVE, CANEHAVEN DRIVE, FORESTHAVEN DRIVE, HANNAFORD DRIVE, PHOENIX HIGHWAY.

EITHER

I) EASTBURY DRIVE TO PHOENIX STATION.

OR

II) INDUSTRIAL PARK ROAD, ABERDARE DRIVE, HUNSLETT ROAD, ABERDARE DRIVE, PHOENIX HIGHWAY, EASTBURY DRIVE, TO PHOENIX STATION AND RETURN.

OUTWARDS:

I) FROM PHOENIX STATION INTO AND ALONG EASTBURY DRIVE, PHOENIX HIGHWAY, HANNAFORD DRIVE.

OR

II) FROM PHOENIX STATION INTO AND ALONG EASTBURY DRIVE, PHOENIX HIGHWAY, ABERDARE DRIVE, HUNSLETT ROAD, ABERDARE DRIVE,



transport

Department:
Transport
Province of KwaZulu-Natal

GAZETTE

LGKZNG35-2019-NOV

REGION: ALL

INDUSTRIAL PARK ROAD, PHOENIX HIGHWAY, HANNAFORD DRIVE, TO FORESTHAVEN DRIVE, CANEHAVEN DRIVE, HANNAFORD DRIVE, SUNFORD DRIVE, TO THE INTERSECTION OF SUNFORD DRIVE AND NORTHERN DRIVE.

ROUTE 24

PASSENGERS AND THEIR PERSONAL EFFECTS:

FROM PHOENIX TOWNSHIP UNITS 17 AND 18 TO PHOENIX STATION VIA PHOENIX INDUSTRIAL PARK AND RETURN.

INWARDS:

FROM THE INTERSECTION OF PHOENIX HIGHWAY AND GROVE END DRIVE, PHOENIX HIGHWAY, ALTERNATIVELY FROM THE INTERSECTION OF PHOENIX HIGHWAY AND GROVE END DRIVE, ALONG GROVE END DRIVE, STANMORE DRIVE, PHOENIX HIGHWAY, LONGBURY DRIVE.

EITHER:

1. PHOENIX HIGHWAY, EASTBURY DRIVE, TO PHOENIX STATION AND RETURN.

2. PHOENIX HIGHWAY, INDUSTRIAL PARK ROAD, ABERDARE DRIVE, HUNSLETT ROAD, ABERDARE DRIVE, PHOENIX HIGHWAY, EASTBURY DRIVE TO PHOENIX STATION AND RETURN.

OUTWARDS:

1. FROM PHOENIX STATION, INTO AND ALONG EASTBURY DRIVE, PHOENIX HIGHWAY.

2. FROM PHOENIX STATION, INTO AND ALONG EASTBURY DRIVE, PHOENIX HIGHWAY, ABERDARE DRIVE, INDUSTRIAL PARK ROAD; PHOENIX HIGHWAY TO LONGBURY DRIVE, STANMORE DRIVE, GROVE END DRIVE, TO THE INTERSECTION OF GROVE END DRIVE AND PHOENIX HIGHWAY, ALTERNATIVELY FROM PHOENIX HIGHWAY, STANMORE DRIVE, GROVE END DRIVE TO THE INTERSECTION OF GROVE END DRIVE AND PHOENIX HIGHWAY.

ROUTE 25

PERSONS WHO HAVE ORGANISED THEMSELVES INTO A GROUP AND THEIR PERSONAL EFFECTS: FROM POINTS WITHIN A RADIUS OF 35 (THIRTY FIVE) KILOMETERS FROM DURBAN POST OFFICE TO POINTS WITHIN 560 (FIVE HUNDRED AND SIXTY) KILOMETERS THEREFROM AND RETURN TO POINTS WITHIN A RADIUS OF 35 (THIRTY FIVE) KILOMETRES FROM DURBAN POST OFFICE.

SUBJECT TO THE EXPLICIT CONDITION THAT THE CONVEYANCE OF SUCH A GROUP OF PERSONS MAY ONLY BE UNDERTAKEN IF THE SAME GROUP OF PERSONS UNDERTAKE THE RETURN AND FORWARD JOURNEY AS A PARTY FOR THE EXCLUSIVE MUTUAL PURPOSE TO ATTEND ONE OR MORE OF THE FOLLOWING:

(1) A WEDDING

(2) A FUNERAL

(3) A RELIGIOUS GATHERING

(4) A SPORTS MEETING AS COMPETITORS OR AS SPECTATORS

(5) A PICNIC OR ANY OTHER SIMILAR FORM OF ORGANISED AMUSEMENT OR RECREATION.

ROUTE 26:

FROM DURBAN (WINTERTON WALK BUS RANK) TO:

1. SECOND RIVER ON BELLAIR ROAD, SOUTH SIDE OF RIVER

2. BANK ROAD TERMINUS VIA:

OUTWARDS:

MANSFIELD ROAD, CENTENARY ROAD, OLD DUTCH ROAD, VERBENA ROAD, BEREA ROAD, ALONG THE FREEWAY N3, GLIDE OFF TO BRICKFIELD ROAD, RANGLES ROAD, JAN SMUTS HIGHWAY, BELLAIR ROAD, NORTH BANK ROAD, TO RESPECTIVE BUS TERMINUS.

INWARDS:

FROM OUTER TERMINALS VIA ROUTES TO RANGLES ROAD, THENCE TO TILLS CRESCENT, GLIDE ONTO FREEWAY, BEREA ROAD, OLD DUTCH ROAD, LEATHERN ROAD, MANSFIELD ROAD TO BUS RANK.

ROUTE 27 (A)

INWARDS

FROM THE INTERSECTION OF NORTHERN DRIVE AND PALMVIEW DRIVE, ALONG PALMVIEW DRIVE, TURN RIGHT INTO AND ALONG TRENANCE PARK DRIVE, CENTRAL PARK DRIVE, PALMVIEW DRIVE, SHASTRI PARK DRIVE, NORTHERN DRIVE, BROOKHAVEN DRIVE, CANESIDE DRIVE, CANEHAVEN DRIVE, NORTHSIDE DRIVE, SUNFORD DRIVE, HANNAFORD DRIVE, PHOENIX HIGHWAY, RIGHT TURN INTO AND ALONG MOUNT EDGEcombe (OLD NORTH COAST ROAD), (R102) TURN LEFT INTO LINK ROAD, INTO AND ALONG (MR 93), TURN RIGHT INTO SLIPWAY, INTO AND ALONG NATIONAL ROAD N2 (SOUTH), TURN LEFT AND PROCEED ALONG NATIONAL ROAD (N3) INTO AND ALONG WESTERN FREEWAY, OLD DUTCH ROAD CENTENARY ROAD, MANSFIELD ROAD TO MANSFIELD ROAD BUS TERMINUS AND RETURN.

OUTWARDS

FROM MANSFIELD ROAD BUS TERMINUS, ALONG WARWICK AVENUE, INTO MANSFIELD ROAD, RIGHT INTO CENTENARY ROAD, MARKET ROAD, LEOPOLD STREET, CANONGATE ROAD, INTO AND PROCEED ALONG THE WESTERN FREEWAY, NATIONAL ROAD (N3), NATIONAL ROAD N2 (NORTH), TURN LEFT AND PROCEED ALONG MAIN ROAD 93, TURN LEFT ONTO SLIPWAY, TURN RIGHT INTO (R102) OLD NORTH COAST ROAD PASSING MOUNT EDGEcombe, LEFT INTO PHOENIX HIGHWAY, HANNAFORD DRIVE, SUNFORD DRIVE, NORTHSIDE DRIVE, CANEHAVEN DRIVE, CANESIDE DRIVE, BROOKHAVEN DRIVE, NORTHERN DRIVE, SHASTRI PARK DRIVE, PALMVIEW DRIVE, CENTRAL PARK DRIVE, TRENANCE PARK DRIVE, PALMVIEW DRIVE, TURN LEFT AND PROCEED ALONG NORTHERN DRIVE TO BUS TERMINUS.

ROUTE 27 (B)

PASSENGERS AND THEIR PERSONAL EFFECTS:

FROM PHOENIX (PALMVIEW) TO MANSFIELD ROAD BUS TERMINUS AND RETURN.

INWARDS

FROM THE INTERSECTION OF NORTHERN DRIVE AND PALMVIEW DRIVE, ALONG PALMVIEW DRIVE, TURN RIGHT INTO AND ALONG TRENANCE PARK DRIVE, CENTRAL PARK DRIVE, PALMVIEW DRIVE, SHASTRI DRIVE, INTO AND ALONG NORTHERN DRIVE, PHOENIX HIGHWAY, INDUSTRIAL PARK ROAD, (MAIN ROAD 93), NORTH COAST ROAD, ACROSS CONNAUGHT BRIDGE INTERCHANGE, INTO AND ALONG UMGENI ROAD, BEATRICE STREET, CROSS STREET, CARLISLE STREET, CENTENARY ROAD, MARKET ROAD, LEOPOLD STREET, WARWICK AVENUE, CENTENARY ROAD, MANSFIELD ROAD BUS TERMINUS AND RETURN.

OUTWARDS

FROM MANSFIELD ROAD BUS TERMINUS, ALONG WARWICK AVENUE, INTO MANSFIELD ROAD, LEFT INTO CENTENARY ROAD, CARLISLE STREET, GREY STREET, LINK ROAD TO ALBERT STREET, UMGENI ROAD, ACROSS CONNAUGHT BRIDGE INTERCHANGE, INTO AND ALONG NORTH COAST ROAD, MAIN ROAD 93, RIGHT INTO INDUSTRIAL PARK ROAD, PHOENIX HIGHWAY, LEFT INTO AND ALONG NORTHERN DRIVE, LEFT INTO AND SHASTRI PARK DRIVE, PALMVIEW DRIVE, CENTRAL PARK DRIVE, TRENANCE PARK DRIVE, PALMVIEW DRIVE, TURN LEFT AND PROCEED ALONG NORTHERN DRIVE TO BUS TERMINUS.

ROUTE 28

PERSONS AND THEIR PERSONAL EFFECTS:

FROM PHOENIX TOWNSHIP BROOKDALE TO VICTORIA BUS RANK AND RETURN. INWARDS:

FROM CRESTBROOK DRIVE, TURN RIGHT INTO BROOKDALE DRIVE, PROCEED TO END OF BROOKDALE DRIVE AND RETURN ALONG THE SAME ROUTE, TURN RIGHT INTO CARDHAM DRIVE, TURN RIGHT AND PROCEED ALONG LENHAM DRIVE, PHOENIX HIGHWAY, INDUSTRIAL PARK ROAD, KWA MASHU HIGHWAY, (M25) NORTH COAST ROAD, ACROSS CONNAUGHT INTERCHANGE, INTO AND ALONG UMGENI ROAD, BEATRICE STREET, CROSS STREET, CARLISLE STREET, CENTENARY ROAD, MARKET ROAD, WARWICK ROAD, WARWICK AVENUE, TO VICTORIA BUS RANK AND RETURN.

OUTWARDS:

FROM VICTORIA BUS RANK, ALONG WARWICK AVENUE, CENTENARY ROAD, CARLISLE STREET, GREY STREET, BEATRICE STREET, ALBERT STREET, UMGENI ROAD, ACROSS CONNAUGHT INTERCHANGE, INTO AND ALONG NORTH COAST ROAD, KWA MASHU HIGHWAY, (M25) RIGHT INTO INDUSTRIAL PARK ROAD, PHOENIX HIGHWAY, LENHAM DRIVE, CARDHAM DRIVE, BROOKDALE DRIVE, CRESTBROOK DRIVE, TO THE INTERSECTION OF CRESTBROOK DRIVE, AND PALMVIEW DRIVE.

ROUTE 29

PERSONS AND THEIR PERSONAL EFFECTS:

FROM (PHOENIX TOWNSHIP), MAMBA STORES, BROOKDALE AND PALMVIEW TO VICTORIA BUS RANK AND RETURN.

INWARDS:

FROM TERMINAL POINT AT MAMBA STORES, WESTHAM DRIVE, LENHAM DRIVE, CARDHAM DRIVE, BROOKDALE DRIVE AND RETURN ALONG THE SAME ROUTE INTO CRESTBROOK DRIVE, PALMVIEW DRIVE, NORTHERN DRIVE, RIGHT INTO MR2 (R102) TURN LEFT INTO LINK ROAD AND ALONG KWA MASHU HIGHWAY, (M25) TURN RIGHT INTO SLIPWAY; INTO AND ALONG NATIONAL ROAD (N2 SOUTH), TURN LEFT AND PROCEED ALONG NATIONAL ROAD (N3) INTO AND ALONG WESTERN FREEWAY GLIDE OFF WESTERN FREEWAY, LEFT INTO RAMSAY AVENUE, INTO AND ALONG BEREA ROAD NORTH, OLD DUTCH ROAD, CROSSING CENTENARY ROAD, MARKET ROAD, LEOPOLD STREET, WARWICK AVENUE, INTO VICTORIA BUS RANK AND RETURN.



transport

Department:
Transport
Province of KwaZulu-Natal

GAZETTE

LGKZNG35-2019-NOV

REGION: ALL

ALTERNATIVELY:

ALONG OLD DUTCH ROAD, CROSSING CENTENARY ROAD, ALICE STREET, VICTORIA STREET, TO SOLDIERS WAY BUS RANK AND RETURN.

OUTWARDS:

FROM SOLDIERS WAY BUS RANK, QUEEN STREET, RUSSELL STREET, LEOPOLD STREET CROSSING WARWICK AVENUE, ALTERNATIVELY FROM VICTORIA BUS RANK, CROSSING WARWICK AVENUE, INTO CANONGATE ROAD, PROCEED INTO AND ALONG THE WESTERN FREEWAY, NATIONAL ROAD (N3) NATIONAL ROAD (N2 NORTH) TURN LEFT INTO SLIPWAY, TURN LEFT AND PROCEED ALONG KWA MASHU HIGHWAY, (M25) TURN LEFT INTO SLIPWAY, TURN RIGHT INTO R102 OLD NORTH COAST ROAD, TURN RIGHT AND THEN LEFT INTO R102 (VERULAM), TURN LEFT INTO AND ALONG NORTHERN DRIVE, PALMVIEW DRIVE, CRESTBROOK DRIVE, PROCEED TO END OF BROOKDALE DRIVE, AND RETURN ALONG THE SAME ROUTE INTO AND ALONG CARDHAM DRIVE, LENHAM DRIVE, WESTHAM DRIVE TO TERMINAL POINT AT MAMBA STORES.

ROUTE 30

PERSONS AND THEIR PERSONAL EFFECTS FROM:

PALMVIEW, BROOKDALE TO SOLDIERS WAY BUS RANK AND RETURN.

INWARDS:

FROM THE INTERSECTION OF NORTHERN DRIVE AND PALMVIEW DRIVE, CRESTBROOK DRIVE, TURN RIGHT INTO BROOKDALE DRIVE, PROCEED TO END OF BROOKDALE DRIVE AND RETURN ALONG SAME ROUTE, TURN RIGHT INTO CARDHAM DRIVE, TURN RIGHT AND PROCEED ALONG LENHAM DRIVE, PHOENIX HIGHWAY, INDUSTRIAL PARK ROAD, KWA MASHU HIGHWAY (M25), NORTH COAST ROAD, ACROSS CONNAUGHT INTERCHANGE INTO AND ALONG UMGENI ROAD, BEATRICE STREET, GREY STREET, ALICE STREET, GREY STREET, VICTORIA STREET TO SOLDIERS WAY BUS RANK AND RETURN.

OUTWARDS:

FROM SOLDIERS WAY BUS RANK, QUEEN STREET, FIELD STREET, ALBERT STREET, UMGENI ROAD, ACROSS CONNAUGHT INTERCHANGE, INTO AND ALONG NORTH COAST ROAD, KWA MASHU HIGHWAY (M25) RIGHT INTO INDUSTRIAL PARK ROAD, PHOENIX HIGHWAY, LENHAM DRIVE, CARDHAM DRIVE, BROOKDALE DRIVE, CRESTBROOK DRIVE, PALMVIEW DRIVE, TO THE INTERSECTION OF NORTHERN DRIVE AND PALMVIEW DRIVE.

ROUTE 31

PERSONS WHO ARE IN POSSESSION OF RAIL OR SOUTH AFRICAN TRANSPORT SERVICES TICKETS AND PARCELS ON A VEHICLE HIRE BASIS ON BEHALF OF THE SOUTH AFRICAN TRANSPORT SERVICES, ON ROUTES OR WITHIN AREAS COVERED BY THE PERMITS ISSUED TO SOUTH AFRICAN TRANSPORT SERVICES BY THE LOCAL ROAD TRANSPORTATION BOARD.

ROUTE 32

(A) PASSENGERS AND THEIR PERSONAL EFFECTS: FROM DURBAN (LORNE STREET BUS RANK) TO:

1. MOUNT EDGEcombe MILL BARRACKS, CAMBELLTOWN, WESTBROOK ESTATE (HULETT'S HOLDING).

OUTWARDS

VIA LORNE, CARLISLE, GREY, BEATRICE AND ALBERT STREETS, UMGENI, NORTH COAST ROADS TO TERMINAL.

INWARDS

VIA ABOVE ROUTE TO UMGENI ROAD, HENCE BEATRICE, GREY AND CARLISLE STREETS AND CENTENARY ROAD TO LORNE STREET BUS RANK.

2. S.O.S. SERVICE STATION VIA AVOCA AND RETURN VIA:

INWARDS

LORNE, CARLISLE, BEATRICE AND ALBERT STREETS, UMGENI, NORTH COAST ROADS TO TERMINAL.

OUTWARDS

FROM OUTER TERMINAL VIA AFOREMENTIONED ROUTE TO UMGENI ROAD, HENCE VIA BEATRICE, GREY AND CARLISLE STREETS, CENTENARY ROAD TO LORNE STREET BUS RANK.

(B) EMPLOYEES AND THEIR PERSONAL EFFECTS OF HULETT'S PROPERTY HOLDINGS

FROM CORNUBIA AND UMLANGA ROCKS AND RETURN.

(C) CONVEYANCE OF PARTY OF SCHOLARS AND STUDENTS FROM EDUCATIONAL INSTITUTIONS, OR BOY SCOUTS, VOORTREKKERS OR MEMBERS OF ANY SIMILAR ORGANISATION, TRAVELLING TOGETHER OR ATTENDING A CAMP, PICNIC OR OTHER GATHERING OR A PARTY OF PERSONS VISITING ANY PLACE FOR THE PURPOSE OF

(I) ATTENDING ANY RELIGIOUS GATHERING OR A WEDDING OR A FUNERAL;

(II) TAKING PART IN A PICNIC, CONCERT OR OTHER FORM OF AMUSEMENT OR;

(III) JOINTLY TAKING PART IN OR ATTENDING ANY COMPETITION OR GAME.

WITHIN A RADIUS OF 80 (EIGHT) KILOMETRES FROM MOUNT EDGEcombe POST OFFICE, PROVIDED THAT THE SAME PASSENGERS CONVEYED ON THE FORWARD JOURNEY BE CONVEYED ON THE RETURN JOURNEY TO THE POINT OF COMMENCEMENT AND PROVIDED THAT NO PASSENGERS BE PICKED UP OR SET DOWN ON ROUTE.

(D) CINEMA GOERS, BUT ONLY WHEN A SUFFICIENT NUMBER OFFERS, FROM ALBERT STREET VIA VICTORIA, GREY AND BEATRICE STREETS AND THENCE TO ANY OTHER TERMINAL SERVED BY THE HOLDERS OF BUSES.

ROUTE 33

PERSONS AND THEIR PERSONAL EFFECTS:

EMPLOYEES OF TWIN CLOTHING AND THEIR PERSONAL EFFECTS: FROM (NEW AND OLD PHASE) TRENANCE PARK TO TWIN CLOTHING FACTORY AND RETURN.

INWARD

FROM COTTONWOOD DRIVE RIGHT INTO MADRONA DRIVE, BACK INTO AND ALONG COTTONWOOD DRIVE, RIGHT INTO AND ALONG LNANDA ROAD, RIGHT INTO AND ALONG TRENANCE PARK DRIVE, (OLD PHASE) LEFT INTO AND ALONG MARULA CIRCLE RIGHT BACK INTO MARULA CIRCLE INTO MAPLE ROAD LEFT INTO TRENANCE PARK DRIVE RIGHT INTO AND ALONG LNANDA ROAD, RIGHT INTO AND ALONG JACARANDA AVENUE (MOUNT VIEW) AROUND THE CIRCLE RIGHT INTO AND ALONG BRIDGEFORD DRIVE LEFT INTO AND ALONG KATZKOP DRIVE LEFT INTO AMORA DRIVE RIGHT INTO AND ALONG LNANDA ROAD CROSSING R102 LINK ROAD (M41 DURBAN) INTO AND ALONG M4 LEO BOYD HIGHWAY, NORTHERN FREEWAY LEFT INTO SLIPWAY ATHLONE DRIVE, RIGHT INTO AND ALONG ATHLONE DRIVE, RIGHT INTO AND ALONG N M R AVENUE, RIGHT INTO AND ALONG WALTER GILBERT ROAD TO TWIN CLOTHING FACTORY.

OUTWARDS

FROM TWIN CLOTHING FACTORY WALTER GILBERT ROAD LEFT INTO AND ALONG N M R AVENUE RIGHT INTO AND ALONG ATHLONE DRIVE LEFT INTO SLIPWAY NORTHERN FREEWAY, LEO BOYD HIGHWAY, LEFT INTO AND ALONG M41 NORTH R102 INTO LNANDA ROAD LEFT INTO AMORA DRIVE RIGHT INTO AND ALONG KATZKOP DRIVE RIGHT INTO AND ALONG BRIDGEFORD DRIVE LEFT INTO JACARANDA AVENUE, AROUND THE CIRCLE (MOUNT VIEW) LEFT INTO AND ALONG LNANDA ROAD LEFT INTO AND ALONG TRENANCE PARK DRIVE (OLD PHASE) RIGHT INTO MARULA CIRCLE RIGHT INTO MAPLE ROAD LEFT INTO TRENANCE PARK DRIVE LEFT INTO AND ALONG LNANDA ROAD, RIGHT INTO AND ALONG COTTONWOOD DRIVE, RIGHT INTO MADRONA DRIVE, RIGHT INTO AND ALONG COTTONWOOD DRIVE.

ROUTE 34

PERSONS AND THEIR PERSONAL EFFECTS: FROM PHOENIX (PALMVIEW) TO MANSFIELD ROAD BUS TERMINUS AND RETURN.

INWARDS:

FROM THE INTERSECTION OF NORTHERN DRIVE AND PALMVIEW DRIVE, ALONG PALMVIEW DRIVE, TURN RIGHT INTO AND ALONG TRENANCE PARK DRIVE, TURN LEFT INTO AND ALONG PALMVIEW DRIVE, TURN LEFT INTO AND ALONG NORTHERN DRIVE, TURN RIGHT INTO AND ALONG MT EDGEcombe, OLD NORTH COAST ROAD (R102), TURN LEFT INTO LINK ROAD, INTO AND ALONG (MAIN ROAD 93), TURN RIGHT INTO SLIPWAY, INTO AND ALONG NATIONAL ROAD (N2 SOUTH), TURN LEFT AND PROCEED ALONG NATIONAL ROAD (N3) INTO AND WESTERN FREEWAY, GLIDE OFF WESTERN FREEWAY, LEFT ONTO RAMSAY AVENUE, INTO AND ALONG BEREA NORTH ROAD, OLD DUTCH ROAD, CENTENARY ROAD, MANSFIELD ROAD, TO MANSFIELD ROAD BUS RANK AND RETURN.

ALTERNATIVELY:

ALONG NORTHERN DRIVE, LEFT INTO CANEHAVEN DRIVE, RIGHT INTO CANESIDE DRIVE, LEFT INTO NORTHERN DRIVE, RIGHT INTO AND ALONG PHOENIX HIGHWAY, RIGHT INTO AND ALONG INDUSTRIAL PARK ROAD, (MAIN ROAD 93), NORTH COAST ROAD, ACROSS CONNAUGHT INTERCHANGE, INTO AND ALONG UMGENI ROAD, BEATRICE STREET, CROSS STREET, CARLISLE STREET, CENTENARY ROAD, MANSFIELD ROAD BUS TERMINUS AND RETURN.

OUTWARDS:

FROM MANSFIELD ROAD BUS RANK, ALONG WARWICK AVENUE, INTO MANSFIELD ROAD, LEFT INTO CENTENARY ROAD, CARLISLE STREET, GREY STREET, BEATRICE STREET, LINK ROAD, TO ALBERT STREET, UMGENI ROAD, ACROSS CONNAUGHT INTERCHANGE, INTO AND ALONG NORTH COAST ROAD, MAIN ROAD 93, RIGHT INTO INDUSTRIAL PARK ROAD, LEFT INTO AND ALONG PHOENIX HIGHWAY, LEFT INTO AND ALONG NORTHERN DRIVE, RIGHT INTO AND ALONG CANESIDE DRIVE, LEFT INTO CANEHAVEN DRIVE, RIGHT INTO AND ALONG PALMVIEW DRIVE, TURN RIGHT INTO AND ALONG



transport

Department:
Transport
Province of KwaZulu-Natal

GAZETTE

LGKZNG35-2019-NOV

REGION: ALL

TRENANCE PARK DRIVE, TURN LEFT INTO AND ALONG PALMVIEW DRIVE, TURN LEFT AND PROCEED ALONG NORTHERN DRIVE TO BUS TERMINUS .
ALTERNATIVELY:

ALONG MANSFIELD ROAD, TURN RIGHT INTO AND ALONG CENTENARY ROAD, MARKET ROAD, LEOPOLD STREET, CANON GATE ROAD, INTO AND PROCEED ALONG THE WESTERN FREEWAY, NATIONAL ROAD (N3) NATIONAL ROAD (N2 NORTH), TURN LEFT INTO SLIPWAY, TURN LEFT AND PROCEED ALONG MAIN ROAD 93, TURN LEFT ONTO SLIPWAY, TURN RIGHT INTO R102, OLD NORTH COAST ROAD, TURN RIGHT AND THEN TURN LEFT INTO R102 (VERULAM), TURN LEFT INTO AND ALONG NORTHERN DRIVE, RIGHT INTO AND ALONG PALMVIEW DRIVE, TURN RIGHT INTO AND ALONG TRENANCE PARK DRIVE, TURN LEFT INTO AND ALONG PALM VIEW DRIVE, TURN LEFT AND PROCEED ALONG NORTHERN DRIVE TO BUS TERMINUS.

ROUTE 35 - MISSIONLAND

PERSONS AND THEIR PERSONAL EFFECTS:

FROM PHOENIX INDUSTRIAL PARK AND PHOENIX TOWNSHIP UNITS 10, 11, 12, 13, 14, 15, 21 AND 22 TO MISSIONLAND INDUSTRIAL AREA AND RETURN.

INWARDS:

FROM TERMINAL POINT IN HUNSLETT ROAD, AT THE CORNER OF PARAGON PLACE, TURN RIGHT INTO MAIN ROAD 93, RIGHT INTO ABERDARE DRIVE, OR RIGHT INTO HUNSLETT ROAD, LEFT INTO ABERDARE DRIVE, RIGHT INTO INDUSTRIAL PARK ROAD, LEFT INTO FERNHAM DRIVE, OR RIGHT INTO WHETSTONE DRIVE, LEFT INTO LENHAM DRIVE, OR LEFT INTO NORTHERN DRIVE, RIGHT INTO SUNFORD DRIVE, LEFT INTO HANNAFORD DRIVE, LEFT INTO CANEHAVEN DRIVE, RIGHT INTO NORTHERN DRIVE, LEFT INTO (RD 79), (R102), (OLD NORTH COAST ROAD), TURN LEFT INTO NDWEDWE ROAD, LEFT INTO SUNFIELD DRIVE, INTO OLD NORTH COAST ROAD, RIGHT INTO DORE STREET, RIGHT INTO RUSSOM STREET, RIGHT INTO EAGLE ROAD (INDUSTRIAL AREA AND RETURN).

INWARDS:

FROM EAGLE ROAD, LEFT INTO AND ALONG RUSSOM STREET, LEFT INTO DORE STREET, LEFT INTO OLD NORTH COAST ROAD, INTO SUNFIELD DRIVE, TURN RIGHT AND PROCEED ALONG NDWEDWE ROAD, TURN RIGHT AND PROCEED ALONG OLD NORTH COAST ROAD, (RD 79), R102, TURN RIGHT INTO NORTHERN DRIVE, LEFT INTO CANEHAVEN DRIVE, RIGHT INTO HANNAFORD DRIVE, RIGHT INTO SUNFORD DRIVE, LEFT INTO NORTHERN DRIVE, PHOENIX HIGHWAY, RIGHT INTO LENHAM DRIVE, LEFT INTO FEMHAM DRIVE, RIGHT INTO INDUSTRIAL PARK ROAD, LEFT INTO AND PROCEED ALONG ABERDARE DRIVE, LEFT INTO HUNSLETT ROAD OR INDUSTRIAL PARK ROAD, TURN LEFT INTO ABERDARE DRIVE, BEAR RIGHT INTO ABERDARE DRIVE, LEFT INTO HUNSLETT ROAD, TO TERMINAL POINT AT CORNER OF PARAGON PLACE IN HUNSLETT ROAD.

INWARDS:

FROM MANSFIELD BUS TERMINUS INTO AND ALONG WARWICK AVENUE, RIGHT INTO MANSFIELD ROAD LEFT INTO CENTENARY ROAD, RIGHT INTO CARLISLE STREET, RIGHT INTO GREY STREET, BEATRICE STREET, ALBERT STREET, UMGENI ROAD, NORTH COAST ROAD, MAIN ROAD 93, TURN LEFT INTO SLIPWAY, ALONG SLIPWAY, TURN RIGHT INTO AND PROCEED ALONG 2/1 (R102) OLD NORTH COAST ROAD, TURN LEFT INTO NDWEDWE ROAD, ALONG NDWEDWE ROAD, TURN LEFT AND PROCEED ALONG NYALA ROAD TO GRAFTON EVEREST CANELANDS, INDUSTRIAL AREA AND RETURN.

ALTERNATIVELY:

ALONG (I) LEOPOLD STREET, CROSSING WARWICK AVENUE, INTO AND PROCEED ALONG THE WESTERN FREEWAY, EITHER (II) CENTENARY ROAD, MARKET ROAD, LEOPOLD STREET, CROSSING WARWICK AVENUE, INTO AND ALONG CANONGATE ROAD, TURN RIGHT INTO AND ALONG BEREAD ROAD, INTO AND ALONG BEREAD ROAD SOUTH, INTO AND PROCEED ALONG THE WESTERN FREEWAY (N3) TURN LEFT AND PROCEED ALONG THE OUTER RING ROAD, INTO AND ALONG THE NATIONAL ROAD (N2 NORTH), LEFT INTO CANONGATE ROAD, RIGHT INTO AND PROCEED ALONG BEREAD ROAD, GLIDE OFF BEREAD ROAD, INTO AND PROCEED ALONG THE WESTERN FREEWAY (N3) TURN LEFT AND PROCEED ALONG THE OUTER RING ROAD, INTO AND ALONG THE NATIONAL ROAD (N2 NORTH), LEFT INTO AND PROCEED ALONG SLIPWAY, TURN LEFT AND PROCEED ALONG M4 INTO (2/1) R102 AND PROCEED ALONG (OLD NORTH COAST ROAD), LEFT INTO AND PROCEED ALONG NDWEDWE ROAD, LEFT INTO AND PROCEED ALONG NEW GLASGOW ROAD, LEFT INTO AND ALONG NYALA ROAD TO GRAFTON EVEREST CANELANDS, INDUSTRIAL AREA AND RETURN.

OUTWARDS:

FROM GRAFTON EVEREST CANELANDS, PROCEED ALONG NYALA ROAD, TURN RIGHT AND PROCEED ALONG NEW GLASGOW ROAD, TURN RIGHT AND PROCEED ALONG NDWEDWE ROAD, TURN RIGHT AND PROCEED ALONG OLD NORTH COAST ROAD, 2/1 (R102), TURN LEFT INTO SLIPWAY, AND PROCEED ALONG MAIN ROAD 93, NORTH COAST ROAD, UMGENI ROAD, BEATRICE STREET, CROSS STREET, CARLISLE STREET, CENTENARY ROAD, MARKET ROAD, LEOPOLD STREET, WARWICK AVENUE, CENTENARY ROAD, INTO MANSFIELD ROAD, TO MANSFIELD ROAD BUS TERMINUS.

ALTERNATIVELY:

ROUTE (I) ALONG 2/1 (R102) (OLD NORTH COAST ROAD), INTO ROAD M4 ALONG ROAD M4 TURN RIGHT INTO SLIPWAY, INTO NATIONAL ROAD (N2 SOUTH) TURN LEFT AND PROCEED ALONG OUTER RING ROAD, INTO AND ALONG WESTERN FREEWAY (N3), OLD DUTCH ROAD, LEFT INTO CENTENARY ROAD, LEFT INTO MANSFIELD ROAD, TO MANSFIELD ROAD BUS TERMINUS.

ALTERNATIVELY:

ROUTE (II) ALONG WESTERN FREEWAY, GLIDE OFF WESTERN FREEWAY, LEFT ONTO RAMSAY AVENUE, INTO BEREAD ROAD NORTH, OLD DUTCH ROAD, CENTENARY ROAD, MANSFIELD ROAD TO MANSFIELD ROAD BUS TERMINUS.

ROUTE 36

PERSONS AND THEIR PERSONAL:

EFFECTS FROM PHOENIX TOWNSHIP UNITS 23, 22, 21, 20, 17, 18, 7, 8, 9, 10, 11, 12, TO JACOBS PLAYTEX FACTORY AND RETURN.

FROM THE INTERSECTION OF NORTHERN DRIVE AND PALMVIEW DRIVE, INTO AND ALONG PALMVIEW DRIVE, LEFT INTO TRENANCE PARK DRIVE, LEFT INTO AND ALONG PALMVIEW DRIVE, INTO AND ALONG NORTHERN DRIVE, INTO AND ALONG SANFORD DRIVE, HANNAFORD DRIVE, CANEHAVEN DRIVE, FORESTHAVEN DRIVE, HANNAFORD DRIVE, PHOENIX HIGHWAY, HANMORE DRIVE, GROVE END DRIVE, PHOENIX HIGHWAY, LONGBURY DRIVE, CROSSING PHOENIX HIGHWAY, INTO AND ALONG LENHAM DRIVE, LEFT INTO AND ALONG FERNHAM DRIVE, INDUSTRIAL PARK ROAD, MR 93, RIGHT INTO SLIPWAY INTO AND ALONG NATIONAL ROAD (N2) (SOUTH) LEFT INTO SLIPWAY INTO AND ALONG, HIGGINSON HIGHWAY, GRIMSBY ROAD, LEICESTER ROAD, PENDLEBURY ROAD, HIMALAYA ROAD, LANSLOWNE ROAD, LERWICH ROAD, CHAMBERLAIN ROAD, BLUFF ROAD, BRIGHTON ROAD TO BRUNNING PLACE (PLAYTEX FACTORY) (ALT ALONG N2 SOUTH) LEFT INTO AND ALONG EDWIN SWALES DRIVE (R610) RIGHT INTO AND ALONG SOUTH COAST ROAD, LEFT INTO AND ALONG PENDLEBURY ROAD, HIMALAYA ROAD, LANSLOWNE ROAD, LERWICH ROAD, CHAMBERLAIN ROAD, BLUFF ROAD, BRIGHTON ROAD TO BRUNNING PLACE, PLAYTEX FACTORY, HUTCHINSON STREET, BLUFF ROAD, SOUTH COAST ROAD, GRIMSBY ROAD, HIGGINSON HIGHWAY, RIGHT INTO SLIPWAY INTO AND ALONG NATIONAL ROAD (N2 NORTH) LEFT INTO SLIPWAY, MR 93, INDUSTRIAL PARK ROAD, LENHAM WAY, FERNHAM DRIVE, CROSSING PHOENIX HIGHWAY, LONGBURY DRIVE, PHOENIX HIGHWAY, GROVE END DRIVE, STANMORE DRIVE, PHOENIX HIGHWAY, HANNAFORD DRIVE, FORESTHAVEN DRIVE, CANEHAVEN DRIVE, HANNAFORD DRIVE, SUNFORD DRIVE, NORTHERN DRIVE, PALMVIEW DRIVE, TRENANCE PARK DRIVE, PALMVIEW DRIVE, AND PROCEED ALONG NORTHERN DRIVE TO BUS TERMINUS.

ROUTE 37

(PHOENIX UNIT 17/18 (VIA BRICKFIELD ROAD TO MANSFIELD ROAD BUS RANK AND RETURN)

(I) INWARDS

FROM GROVE END DRIVE AND PHOENIX HIGHWAY INTERSECTION, PROCEED ALONG GROVE END DRIVE, RIGHT INTO AND ALONG PHOENIX HIGHWAY, TURN RIGHT INTO AND ALONG LENHAM DRIVE, LEFT INTO AND ALONG FERNHAM DRIVE, RIGHT INTO AND ALONG INDUSTRIAL PARK ROAD, (MAIN ROAD 93), MAIN LNANDA ROAD (M25) TURN RIGHT INTO SLIPWAY ONTO THE NATIONAL ROAD (N2 SOUTH), GLIDE OFF THE NATIONAL ROAD ONTO THE SLIPWAY, CROSSING (LNANDA ROAD) ONTO THE SLIPWAY, TURN LEFT INTO AND ALONG UMGENI ROAD, RIGHT TURN INTO AND ALONG ALPINE ROAD, INTO AND ALONG BRICKFIELD ROAD, CROSSING (SPARKS ROAD), INTO AND ALONG BRICKFIELD ROAD, TURN RIGHT INTO SLIPWAY ON THE WESTERN FREEWAY, GLIDE OFF THE WESTERN FREEWAY, LEFT ONTO RAMSAY AVENUE, INTO AND ALONG BEREAD NORTH ROAD, OLD DUTCH ROAD, CENTENARY ROAD, MANSFIELD ROAD TO MANSFIELD ROAD BUS RANK AND RETURN.

ALTERNATIVELY INWARDS

(II) ALONG BRICKFIELD ROAD, INTO AND ALONG JAN SMUTS HIGHWAY, WESTRIDGE OVERPASS ONTO RAMSAY AVENUE INTO AND ALONG BEREAD NORTH ROAD, OLD DUTCH ROAD, CENTENARY ROAD, MANSFIELD ROAD TO MANSFIELD ROAD BUS RANK.

(I) OUTWARDS

FROM MANSFIELD ROAD BUS RANK ALONG WARWICK AVENUE, INTO MANSFIELD ROAD, TURN RIGHT INTO CENTENARY ROAD, MARKET ROAD, LEOPOLD STREET, CANONGATE ROAD, RIGHT INTO AND ALONG BEREAD ROAD, BEREAD ROAD SOUTH INTO AND ALONG JAN SMUTS HIGHWAY, RIGHT INTO AND ALONG BRICKFIELD ROAD.

(II) ALTERNATIVELY OUTWARDS

FROM MANSFIELD ROAD BUS RANK ALONG WARWICK AVENUE, INTO MANSFIELD ROAD, TURN RIGHT INTO CENTENARY ROAD, MARKET ROAD, LEOPOLD STREET, CANONGATE ROAD, WESTERN FREEWAY, GLIDE OFF THE WESTERN FREEWAY, TURN RIGHT INTO BRICKFIELD ROAD CROSSING (SPARKS ROAD) INTO AND ALONG BRICKFIELD ROAD, INTO AND ALONG ALPINE ROAD, LEFT INTO AND ALONG UMGENI ROAD, RIGHT INTO SLIPWAY CROSSING (LNANDA ROAD) INTO THE SLIPWAY ONTO THE NATIONAL ROAD N2 (NORTH), TURN LEFT INTO SLIPWAY, TURN LEFT AND PROCEED ALONG MAIN ROAD 93 (M25) RIGHT INTO AND ALONG INDUSTRIAL PARK ROAD, LEFT INTO AND ALONG FERNHAM DRIVE, RIGHT INTO AND ALONG LENHAM DRIVE, LEFT INTO AND ALONG PHOENIX HIGHWAY, LEFT INTO AND ALONG GROVE END DRIVE TO THE INTERSECTION OF GROVE END DRIVE AND PHOENIX HIGHWAY.



transport

Department:
Transport
Province of KwaZulu-Natal

GAZETTE

LGKZNG35-2019-NOV

REGION: ALL

ROUTE 38 - (UNITS 20 / 21 DURBAN MANSFIELD ROAD BUS RANK AND RETURN)

PERSONS AND THEIR PERSONAL EFFECTS:

FROM PHOENIX TOWNSHIP UNITS 20 / 21 TO DURBAN MANSFIELD ROAD BUS RANK AND RETURN.

INWARDS

(I) FROM TERMINAL POINT AT INTERSECTION OF NORTHERN DRIVE AND CANEHAVEN DRIVE, ALONG CANEHAVEN DRIVE, LEFT INTO FOREST HAVEN DRIVE, LEFT INTO HANNAFORD DRIVE, LEFT INTO PHOENIX HIGHWAY, LEFT INTO GROVE END DRIVE, RIGHT INTO PHOENIX HIGHWAY, LEFT INTO LONGBURY DRIVE, LEFT INTO PHOENIX HIGHWAY, RIGHT INTO MAIN ROAD 2 (R102), LEFT INTO SLIPWAY, INTO AND ALONG MAIN ROAD 93 (M25), RIGHT INTO SLIPWAY, RIGHT INTO AND ALONG UMGENI ROAD, RIGHT INTO AND ALONG ALPINE ROAD, INTO AND ALONG BRICKFIELD ROAD, RIGHT INTO SLIPWAY, INTO AND ALONG WESTERN FREEWAY, GLIDE OFF WESTERN FREEWAY, LEFT INTO RAMSAY AVENUE, INTO AND ALONG BEREA NORTH ROAD, OLD DUTCH ROAD, CENTENARY ROAD, MANSFIELD ROAD TO MANSFIELD ROAD BUS RANK.

ALTERNATIVELY

(II) ALONG BRICKFIELD ROAD, INTO AND ALONG JAN SMUTS HIGHWAY, WEST RIDGE, OVERPASS, INTO AND ALONG RAMSAY AVENUE, INTO AND ALONG BEREA NORTH ROAD, OLD DUTCH ROAD, CENTENARY ROAD, MANSFIELD ROAD, TO MANSFIELD ROAD BUS RANK.

OUTWARDS

(I) FROM MANSFIELD ROAD BUS RANK, ALONG WARWICK AVENUE, INTO MANSFIELD ROAD, RIGHT INTO CENTENARY ROAD, MARKET ROAD, LEOPOLD STREET, CANONGATE ROAD, INTO AND ALONG WESTERN FREEWAY, GLIDE OFF THE WESTERN FREEWAY, RIGHT TURN INTO BRICKFIELD ROAD.

ALTERNATIVELY

FROM MANSFIELD ROAD BUS RANK, ALONG WARWICK AVENUE, INTO MANSFIELD ROAD, RIGHT INTO AND ALONG CENTENARY ROAD, MARKET ROAD, LEOPOLD STREET, CANONGATE ROAD, RIGHT INTO BEREA ROAD, BEREA ROAD SOUTH, INTO AND ALONG JAN SMUTS HIGHWAY, RIGHT INTO BRICKFIELD ROAD, INTO AND ALONG ALPINE ROAD, LEFT INTO UMGENI ROAD, RIGHT INTO AND ALONG SLIPWAY CROSSING LNANDA ROAD, INTO AND ALONG NATIONAL ROAD N2 (NORTH), LEFT INTO SLIPWAY INTO AND ALONG MAIN ROAD 93 (M25), LEFT INTO SLIPWAY, RIGHT INTO MAIN ROAD 2 (R102) LEFT INTO AND ALONG HANNAFORD DRIVE, RIGHT INTO AND ALONG FOREST HAVEN DRIVE, RIGHT INTO CANEHAVEN DRIVE TO THE TERMINAL POINT AT NORTHERN DRIVE AND CANEHAVEN DRIVE INTERSECTION.

SUBJECT TO THE RESTRICTION THAT ON THE FORWARD TRIP TO DURBAN NO PASSENGERS BE PICKED UP AFTER LEAVING PHOENIX TOWNSHIP BOUNDARY AND ON THE RETURN TRIP TO PHOENIX NO PASSENGERS BE SET DOWN BEFORE REACHING PHOENIX TOWNSHIP BOUNDARY.

ROUTE 39

(FROM HUNSLETT ROAD PASSING OTTAWA STATION TO VERULAM BUS RANK & RETURN)

INWARDS

FROM TERMINAL POINT IN HUNSLETT ROAD AT THE CORNER OF PARAGON PLACE, RIGHT INTO MAIN ROAD 93, RIGHT TURN INTO ABERDARE DRIVE, RIGHT TURN INTO HUNSLETT ROAD, LEFT TURN INTO ABERDARE DRIVE, TURN RIGHT INTO INDUSTRIAL PARK ROAD.

ALTERNATIVELY

MAIN ROAD 93, TURN RIGHT INTO ABERDARE DRIVE, RIGHT INTO INDUSTRIAL PARK ROAD, LEFT INTO PHOENIX HIGHWAY, LEFT INTO NORTHERN DRIVE, RIGHT INTO CANE HAVEN DRIVE, RIGHT INTO NORTH SIDE DRIVE, LEFT INTO SUNFORD DRIVE, LEFT INTO HANNAFORD DRIVE, RIGHT INTO CANE HAVEN DRIVE, RIGHT INTO NORTHERN DRIVE, RIGHT INTO VIEW HAVEN DRIVE, LEFT INTO WOODVIEW DRIVE, LEFT INTO OLD NORTH COAST ROAD, (OLD MAIN ROAD PASSING OTTAWA STATION), LEFT INTO MR 97, CROSSING MR 98, INTO IRELAND STREET, CROSSING TODD STREET, INTO IRELAND STREET BUS RANK AND RETURN.

OUTWARDS

FROM VERULAM BUS RANK INTO IRELAND STREET, CROSSING TODD STREET, INTO IRELAND STREET, CROSSING MR 98, INTO MR 97, RIGHT TURN INTO OLD MAIN ROAD, (PASSING OTTAWA STATION), OLD NORTH COAST ROAD, TURN RIGHT INTO WOODVIEW DRIVE, RIGHT INTO VIEW HAVEN DRIVE, LEFT INTO NORTHERN DRIVE, LEFT INTO CANE HAVEN DRIVE, LEFT INTO HANNAFORD DRIVE, RIGHT INTO SUNFORD DRIVE, RIGHT INTO NORTHSIDE DRIVE, LEFT INTO CANE HAVEN DRIVE, LEFT INTO NORTHERN DRIVE, RIGHT INTO PHOENIX HIGHWAY, RIGHT INTO INDUSTRIAL PARK ROAD, LEFT INTO ABERDARE DRIVE BEAR RIGHT ALONG ABERDARE DRIVE, LEFT INTO HUNSLETT ROAD, TO TERMINAL POINT AT THE CORNER OF PARAGON PLACE IN HUNSLETT ROAD.

ALTERNATIVELY

INDUSTRIAL PARK ROAD, LEFT INTO ABERDARE DRIVE, BEAR LEFT ALONG ABERDARE DRIVE, LEFT INTO HUNSLETT ROAD TO TERMINAL POINT AT THE CORNER OF PARAGON PLACE IN HUNSLETT ROAD.

ROUTE 40

(FROM PHOENIX (CA 20/21) TO PROSPECTON INDUSTRIAL AREA AND RETURN)

INWARDS

FROM TERMINAL POINT AT INTERSECTION OF NORTHERN DRIVE AND CANEHAVEN DRIVE, ALONG CANEHAVEN DRIVE, RIGHT INTO AND ALONG NORTHERN DRIVE, RIGHT INTO CANEHAVEN DRIVE, LEFT INTO AND ALONG FOREST HAVEN DRIVE, LEFT INTO AND ALONG HANNAFORD DRIVE, LEFT INTO AND ALONG PHOENIX HIGHWAY, LEFT INTO AND ALONG GROVE END DRIVE, TURN RIGHT INTO PHOENIX HIGHWAY, LEFT INTO AND ALONG LONGBURY DRIVE, CROSSING PHOENIX HIGHWAY, INTO AND ALONG LENHAM DRIVE, LEFT INTO AND ALONG FERNHAM DRIVE, LEFT INTO AND ALONG INDUSTRIAL PARK ROAD, RIGHT INTO AND ALONG PHOENIX HIGHWAY, RIGHT INTO AND ALONG MAIN ROAD 2 (R102) INTO SLIPWAY, INTO AND ALONG MAIN ROAD 93 (M25), TURN RIGHT INTO SLIPWAY, INTO AND ALONG NATIONAL ROAD N2 (SOUTH) TURN LEFT INTO SLIPWAY, TURN LEFT INTO AND ALONG PROSPECTON ROAD, TURN LEFT INTO AND ALONG JOYNER ROAD, TURN LEFT INTO AND ALONG AVENUE EAST, TURN RIGHT INTO PROSPECTON AND RETURN.

OUTWARDS

ALONG PROSPECTON ROAD, TURN RIGHT INTO SLIPWAY LEADING TO NATIONAL ROAD N2 (NORTH) PROCEED NATIONAL ROAD N2 (NORTH) LEFT INTO SLIPWAY, LEFT INTO AND ALONG MAIN ROAD 93 (M25) TURN LEFT, TURN RIGHT INTO AND ALONG MAIN ROAD 2 (R102), TURN LEFT INTO AND ALONG PHOENIX HIGHWAY, LEFT INDUSTRIAL PARK ROAD, RIGHT INTO AND ALONG FERNHAM DRIVE, RIGHT INTO AND ALONG LENHAM DRIVE, PHOENIX HIGHWAY, INTO AND ALONG LONGBURY DRIVE, LEFT INTO AND ALONG PHOENIX HIGHWAY, TURN RIGHT INTO AND ALONG GROVE END DRIVE, TURN RIGHT INTO AND ALONG PHOENIX HIGHWAY, TURN RIGHT INTO AND ALONG HANNAFORD DRIVE, TURN RIGHT INTO AND ALONG FOREST HAVEN DRIVE, RIGHT INTO CANEHAVEN DRIVE, LEFT INTO NORTHERN DRIVE, LEFT INTO AND ALONG CANEHAVEN DRIVE, TO THE TERMINAL POINT AT NORTHERN DRIVE AND CANEHAVEN DRIVE INTERSECTION.

ROUTE 41

PERSONS AND THEIR PERSONAL EFFECTS:

FROM PHOENIX TOWNSHIP UNITS 2, 3, 4 AND 5 TO JACOBS / MOBENI INDUSTRIAL AREA AND RETURN

FROM THE INTERSECTION OF PHOENIX HIGHWAY AND ROCKFORD DRIVE INTO AND ALONG ROCKFORD DRIVE, CLAYFIELD DRIVE, PHOENIX HIGHWAY, STONEBRIDGE DRIVE, CARDINAL ROAD, TOWER ROAD, GREENBURY DRIVE, STONEBRIDGE DRIVE, DALEVIEW ROAD, GREENBURY DRIVE, PHOENIX HIGHWAY MAIN ROAD 2 (R102), SLIPWAY TO MAIN ROAD 93 ALONG MAIN ROAD 93, RIGHT INTO SLIPWAY, INTO AND ALONG NATIONAL ROAD N2 (SOUTH) LEFT INTO SLIPWAY, INTO AND ALONG HIGGINSON HIGHWAY, SLIPWAY TO SOUTH COAST ROAD, SOUTH COAST ROAD, BARRIER LANE, QUALITY STREET, BALFOUR ROAD, BLUFF ROAD, SOUTH COAST ROAD, EDWIN SWALES VC DRIVE, (R610), RIGHT INTO SLIPWAY NATIONAL ROAD N2 (NORTH) LEFT INTO SLIPWAY, MAIN ROAD 93, LEFT INTO SLIPWAY MR2 (R102) PHOENIX HIGHWAY, GREENBURY DRIVE, DALEVIEW ROAD, STONEBRIDGE DRIVE, GREENBURY DRIVE, TOWER ROAD, CARDINAL ROAD, STONEBRIDGE DRIVE, PHOENIX HIGHWAY, CLAYFIELD DRIVE, ROCKFORD DRIVE, TO THE INTERSECTION OF ROCKFORD DRIVE AND PHOENIX HIGHWAY.

ALTERNATIVELY

ALONG BLUFF ROAD, SOUTH COAST ROAD, GRIMSBY ROAD, HIGGINSON HIGHWAY, RIGHT INTO SLIPWAY, INTO AND ALONG NATIONAL ROAD N2 (NORTH), LEFT INTO SLIPWAY, MAIN ROAD 93 LEFT INTO SLIPWAY, MR2 (R102) PHOENIX HIGHWAY, GREENBURY DRIVE, DALEVIEW ROAD, STONEBRIDGE DRIVE, GREENBURY DRIVE, TOWER ROAD, CARDINAL ROAD, STONEBRIDGE DRIVE, PHOENIX HIGHWAY, CLAYFIELD DRIVE, ROCKFORD DRIVE, TO THE INTERSECTION OF ROCKFORD DRIVE AND PHOENIX HIGHWAY.

ROUTE 42

PERSONS AND THEIR PERSONAL EFFECTS:

FROM PHOENIX TOWNSHIP, UNIT 15, 20, 21, 17, 18, 7, 8, 9 TO JACOBS / MOBENI INDUSTRIAL AREA AND RETURN.

FROM THE INTERSECTION OF NORTHERN DRIVE AND SUNFORD DRIVE, INTO AND ALONG SUNFORD DRIVE, HANNAFORD DRIVE, CANEHAVEN DRIVE, FORESTHAVEN DRIVE, HANNAFORD DRIVE, PHOENIX HIGHWAY, STANMORE DRIVE, GROVE END DRIVE, PHOENIX HIGHWAY, LONGBURY DRIVE, PHOENIX HIGHWAY, INDUSTRIAL PARK ROAD, MAIN ROAD 93, RIGHT INTO SLIPWAY, INTO AND ALONG NATIONAL ROAD N2 (SOUTH) LEFT INTO SLIPWAY, INTO AND ALONG HIGGINSONS HIGHWAY, GRIMSBY ROAD, LEICESTER ROAD, PENDLEBURY ROAD, LEFT INTO SLIPWAY, TO SOUTH COAST ROAD, ALONG SOUTH COAST ROAD, BARRIER LANE, QUALITY STREET, BALFOUR ROAD, BLUFF ROAD, SOUTH COAST ROAD, EDWIN SWALES VC DRIVE (R610), RIGHT INTO SLIPWAY NATIONAL ROAD N2 (NORTH), LEFT INTO SLIPWAY, MAIN ROAD 93, INDUSTRIAL PARK ROAD, PHOENIX



transport

Department:
Transport
Province of KwaZulu-Natal

GAZETTE

LGKZNG35-2019-NOV

REGION: ALL

HIGHWAY, LONGBURY DRIVE, PHOENIX HIGHWAY, GROVE END DRIVE, STANMORE DRIVE, PHOENIX HIGHWAY, HANNAFORD DRIVE, FORESTHAVEN DRIVE, CANEHAVEN DRIVE, HANNAFORD DRIVE, SUNFORD DRIVE, TO THE INTERSECTION OF SUNFORD DRIVE AND NORTHERN DRIVE.

ALTERNATIVELY

ALONG BLUFF ROAD, SOUTH COAST ROAD, GRIMSBY ROAD, HIGGINSONS HIGHWAY, NATIONAL ROAD, N2 (NORTH), LEFT INTO SLIPWAY, MAIN ROAD 93, RIGHT INTO INDUSTRIAL PARK ROAD, PHOENIX HIGHWAY, LONGBURY DRIVE, PHOENIX HIGHWAY, GROVE END DRIVE, STANMORE DRIVE, PHOENIX HIGHWAY, HANNAFORD DRIVE, FORESTHAVEN DRIVE, CANEHAVEN DRIVE, HANNAFORD DRIVE, SUNFORD DRIVE, TO THE INTERSECTION OF SUNFORD DRIVE AND NORTHERN DRIVE.

ROUTE 43

PERSONS AND THEIR PERSONAL EFFECTS:

FROM PHOENIX TOWNSHIPS UNIT 14, 13, 12, 11, 10 TO JACOBS/ MOBENI INDUSTRIAL AREA AND RETURN.

FROM PHOENIX TOWNSHIP, INTERSECTION OF PHOENIX HIGHWAY AND NORTHERN DRIVE, INTO AND ALONG FERNHAM DRIVE, LENHAM DRIVE, NORTH CROFT DRIVE, LENHAM DRIVE, FERNHAM DRIVE, INDUSTRIAL PARK ROAD, MAIN ROAD 93, RIGHT INTO SLIPWAY INTO AND ALONG NATIONAL ROAD N2 (SOUTH) LEFT INTO SLIPWAY, INTO AND ALONG HIGGINSON HIGHWAY, GRIMSBY ROAD, LEICESTER ROAD, PENDLEBURY ROAD, LEFT INTO SLIPWAY TO SOUTH COAST ROAD, BARRIER LANE, QUALITY STREET, BALFOUR ROAD, BLUFF ROAD, SOUTH COAST ROAD, EDWIN SWALES VC DRIVE, (R610) RIGHT INTO SLIPWAY, ALONG NATIONAL ROAD N2 (NORTH, LEFT INTO SLIPWAY MAIN ROAD, 93, RIGHT INTO INDUSTRIAL PARK ROAD, FERNHAM DRIVE, LENHAM DRIVE, NORTH CROFT DRIVE, LENHAM DRIVE, NORTHERN DRIVE, TO THE INTERSECTION OF NORTHERN DRIVE AND PHOENIX HIGHWAY.

ALTERNATIVELY

ALONG BLUFF ROAD, SOUTH COAST ROAD, GRIMSBY ROAD, HIGGINSON HIGHWAY, RIGHT INTO SLIPWAY, INTO AND ALONG NATIONAL ROAD N2 (NORTH), LEFT INTO SLIPWAY, MAIN ROAD 93 RIGHT INTO INDUSTRIAL PARK ROAD, FERNHAM DRIVE, LENHAM DRIVE, NORTH CROFT DRIVE, LENHAM DRIVE, NORTHERN DRIVE TO THE INTERSECTION OF NORTHERN DRIVE AND PHOENIX HIGHWAY.

ROUTE 44

PERSONS, STUDENTS AND EMPLOYEES OF SPRINGFIELD COLLEGE OF EDUCATION AND THEIR PERSONAL EFFECTS:

FROM TONGAAT BUS RANK TO SPRINGFIELD COLLEGE OF EDUCATION AND RETURN.

INWARDS

FROM TONGAAT BUS RANK, AROUND THE TOWN BOARD, INTO AND ALONG MAIN ROAD, HILLVIEW CRESCENT, BELVEDERE DRIVE, CORONATION ROAD, DAHLIA DRIVE, R102, RIGHT INTO SLIPWAY, SUNFIELD DRIVE, MOSS STREET, IRELAND STREET, WICK STREET, NATIONAL ROAD N2 (SOUTH), LEFT INTO SLIPWAY, UMGENI ROAD, ALPINE ROAD, STANLEY COPLEY DRIVE, DAINTREE AVENUE; TO SPRINGFIELD COLLEGE OF EDUCATION AND RETURN.

OUTWARDS

FROM SPRINGFIELD COLLEGE OF EDUCATION IN DAINTREE AVENUE, INTO AND ALONG DAINTREE AVENUE, VIOLA ROAD, STANLEY COPLEY DRIVE, ALPINE ROAD, UMGENI ROAD, MAIN ROAD 448, RIGHT INTO SLIPWAY, NATIONAL ROAD N2 (NORTH), LEFT INTO SLIPWAY, R102, WICK STREET, IRELAND STREET, MOSS STREET, SUNFIELD DRIVE, RIGHT INTO SLIPWAY, R102, DAHLIA ROAD, CORONATION ROAD, BELVEDERE DRIVE, HILLVIEW CRESCENT, MAIN ROAD, TO TONGAAT BUS RANK.

ROUTE 45

PERSONS AND THEIR PERSONAL EFFECTS:

FROM WOODVIEW AND PALMVIEW TO MISSIONLANDS AND RETURN

INWARDS

FROM WOODVIEW DRIVE INTO AND ALONG VIEW HAVEN DRIVE, INTO AND ALONG NORTHERN DRIVE LEFT INTO PALMVIEW DRIVE, ALONG PALMVIEW DRIVE, TURN RIGHT INTO AND ALONG TRENANCE PARK DRIVE, TURN LEFT INTO AND ALONG PALMVIEW DRIVE, TURN LEFT INTO AND ALONG NORTHERN DRIVE, LEFT INTO (RD 79), (R102) (OLD NORTH COAST ROAD), TURN LEFT INTO NDWEDWE ROAD, LEFT INTO SUNFIELD DRIVE, INTO (OLD NORTH COAST ROAD), RIGHT INTO DORE STREET, RIGHT INTO RUSSOM STREET, RIGHT INTO EAGLE ROAD, INDUSTRIAL AREA AND RETURN.

OUTWARDS

FROM EAGLE ROAD, LEFT INTO AND ALONG RUSSOM STREET, LEFT INTO DORE STREET, LEFT INTO OLD NORTH COAST ROAD, INTO SUNFIELD DRIVE, TURN RIGHT AND PROCEED ALONG NDWEDWE ROAD, TURN RIGHT AND PROCEED ALONG OLD NORTH COAST ROAD (RD 79), (R102), TURN RIGHT INTO NORTHERN DRIVE, RIGHT INTO AND ALONG PALMVIEW DRIVE, TURN RIGHT INTO AND ALONG TRENANCE PARK DRIVE, TURN LEFT INTO AND ALONG PALMVIEW DRIVE, TURN RIGHT INTO AND ALONG NORTHERN DRIVE, LEFT INTO AND ALONG VIEW HAVEN DRIVE, LEFT INTO AND ALONG WOODVIEW DRIVE BUS TERMINUS.

ROUTE 46

PERSONS AND THEIR PERSONAL EFFECTS:

FROM PHOENIX, PALMVIEW TO MANSFIELD ROAD BUS RANK AND RETURN

INWARDS

FROM THE INTERSECTION OF NORTHERN DRIVE AND PALMVIEW DRIVE, ALONG PALMVIEW DRIVE, TURN RIGHT INTO AND ALONG TRENANCE PARK DRIVE, CENTRAL PARK DRIVE, PALMVIEW DRIVE, SHASTRI DRIVE, INTO AND ALONG NORTHERN DRIVE, PHOENIX HIGHWAY, INDUSTRIAL PARK ROAD, (MAIN ROAD 93), NORTH COAST ROAD, ACROSS CONNAUGHT BRIDGE INTERCHANGE, INTO AND ALONG UMGENI ROAD, BEATRICE STREET, CROSS STREET, CARLISLE STREET, CENTENARY ROAD, MARKET ROAD, LEOPOLD STREET, WARWICK AVENUE, CENTENARY ROAD, MANSFIELD ROAD BUS TERMINUS AND RETURN.

OUTWARDS

FROM MANSFIELD ROAD BUS RANK, ALONG WARWICK AVENUE, INTO MANSFIELD ROAD, LEFT INTO CENTENARY ROAD, CARLISLE STREET, GREY STREET, LINK ROAD TO ALBERT STREET, UMGENI ROAD, ACROSS CONNAUGHT BRIDGE INTERCHANGE, INTO AND ALONG NORTH COAST ROAD, MAIN ROAD 93, RIGHT INTO INDUSTRIAL PARK ROAD, PHOENIX HIGHWAY, LEFT INTO AND ALONG NORTHERN DRIVE, LEFT INTO AND SHASTRI PARK DRIVE, PALMVIEW DRIVE, CENTRAL PARK, TRENANCE PARK DRIVE, PALMVIEW DRIVE, TURN LEFT AND PROCEED ALONG NORTHERN DRIVE TO BUS TERMINUS.

ROUTE 47

INWARDS

FROM THE INTERSECTION OF NORTHERN DRIVE AND PALMVIEW DRIVE, PROCEED ALONG PALMVIEW, TURN RIGHT INTO AND ALONG TRENANCE PARK DRIVE, TURN LEFT INTO AND ALONG PALMVIEW DRIVE, TURN LEFT INTO AND ALONG NORTHERN DRIVE, TURN LEFT INTO AND ALONG R102 (2/1), TURN RIGHT INTO AND ALONG KISSOON ROAD, TURN RIGHT INTO AND ALONG OLD NORTH COAST ROAD, TURN LEFT INTO OTTAWA STATION, TURN RIGHT AND PROCEED ALONG OLD NORTH COAST ROAD, TURN LEFT INTO MR 96 INTO IRELAND STREET TO VERULAM BUS RANK AND RETURN.

OUTWARDS

FROM VERULAM BUS RANK INTO AND ALONG IRELAND STREET, RIGHT INTO MR 96 TURN RIGHT INTO AND ALONG OLD NORTH COAST ROAD TO OTTAWA STATION, FROM OTTAWA STATION, RIGHT INTO OLD NORTH COAST ROAD, LEFT INTO KISSOON ROAD, LEFT INTO R102 (2/1) RIGHT INTO NORTHERN DRIVE, RIGHT INTO AND ALONG PALMVIEW DRIVE, RIGHT INTO AND ALONG TRENANCE PARK DRIVE, TURN LEFT INTO AND PROCEED ALONG PALMVIEW DRIVE TURN LEFT AND PROCEED ALONG NORTHERN DRIVE TO BUS TERMINUS.

ROUTE 48

PERSONS AND THEIR PERSONAL EFFECTS:

FROM PALMVIEW TO VERULAM AND RETURN

INWARDS

FROM THE INTERSECTION OF NORTHERN DRIVE AND PALMVIEW DRIVE, ALONG PALMVIEW DRIVE, TURN RIGHT INTO AND ALONG TRENANCE PARK DRIVE, CENTRAL PARK DRIVE, PALMVIEW DRIVE, SHASTRI PARK DRIVE, INTO AND ALONG NORTHERN DRIVE, LEFT INTO (RD 79) (ALSO KNOWN AS MR 96) INTO IRELAND STREET TO VERULAM BUS RANK AND RETURN.

OUTWARDS

FROM VERULAM BUS RANK INTO AND ALONG IRELAND STREET, INTO ROAD 79 (ALSO KNOWN AS MR 96) TURN RIGHT INTO NORTHERN DRIVE, RIGHT INTO PALMVIEW DRIVE, TRENANCE PARK DRIVE, CENTRAL PARK DRIVE, PALMVIEW DRIVE, SHASTRI PARK DRIVE, TURN LEFT AND PROCEED ALONG NORTHERN DRIVE TO BUS TERMINUS.

ROUTE 49

PERSONS AND THEIR PERSONAL EFFECTS:

FROM PALMVIEW UNITS 23, 15, 21, 17, 18, 7, 8, AND 9 TO POINT ROAD AND RETURN

INWARDS:

FROM THE INTERSECTION OF NORTHERN DRIVE AND PALM VIEW DRIVE, PROCEED ALONG PALMVIEW DRIVE INTO AND ALONG TRENANCE PARK



transport

Department:
Transport
Province of KwaZulu-Natal

GAZETTE

LGKZNG35-2019-NOV

REGION: ALL

DRIVE TURN RIGHT INTO AND ALONG TRENANCE PARK DRIVE, TURN LEFT INTO AND ALONG PALMVIEW DRIVE, TURN RIGHT INTO AND ALONG NORTHERN DRIVE INTO AND ALONG NORTHERN DRIVE, INTO AND ALONG SUNFORD DRIVE, HANNAFORD DRIVE, CANEHAVEN DRIVE, FOREST HAVEN DRIVE, HANNAFORD DRIVE, PHOENIX HIGHWAY, STANMORE DRIVE, GROVE END DRIVE, PHOENIX HIGHWAY, LONGBURY DRIVE, PHOENIX HIGHWAY, INDUSTRIAL PARK ROAD, KWA MASHU HIGHWAY, NORTH COAST ROAD, PASSING CONNAUGHT BRIDGE, UMGENI ROAD, ARGYLE ROAD, NMR AVENUE, SOMTSEU ROAD, PRINCE ALFRED STREET, CATO STREET, WINDER STREET, POINT ROAD TO TERMINAL POINT AT END OF POINT ROAD IN THE VICINITY OF SIGNAL ROAD AND RETURN.

OUTWARDS

FROM TERMINAL POINT ALONG POINT ROAD, BAY TERRACE, VICTORIA EMBANKMENT, STANGER STREET, SOMTSEU ROAD, NMR AVENUE, ARGYLE ROAD, UMGENI ROAD, PASSING CONNAUGHT BRIDGE, NORTH COAST ROAD, KWA MASHU HIGHWAY, INDUSTRIAL PARK ROAD, PHOENIX HIGHWAY, LONGBURY DRIVE, PHOENIX HIGHWAY, GROVE END DRIVE, STANMORE DRIVE, PHOENIX HIGHWAY, HANNAFORD DRIVE, FOREST HAVEN DRIVE, CANEHAVEN DRIVE, HANNAFORD DRIVE, SUNFORD DRIVE, INTO AND ALONG NORTHERN DRIVE, LEFT INTO AND ALONG PALMVIEW DRIVE, RIGHT INTO AND ALONG TRENANCE PARK DRIVE, LEFT INTO AND ALONG PALMVIEW DRIVE, TURN LEFT AND PROCEED ALONG NORTHERN DRIVE TO BUS TERMINUS.

SUBJECT TO THE CONDITION THAT NOT MORE THAN FOUR BUSES BEING OPERATED AT ANY ONE TIME.

ROUTE 50

PERSONS AND THEIR PERSONAL EFFECTS:

FROM PHOENIX TOWNSHIP UNITS 2, 3, 4, AND 5 TO POINT ROAD AND RETURN

INWARDS

FROM THE INTERSECTION OF PHOENIX HIGHWAY AND ROCKFORD DRIVE, INTO AND ALONG ROCKFORD DRIVE, CLAYFIELD DRIVE, PHOENIX HIGHWAY, STONEBRIDGE DRIVE, CARDINAL ROAD, TOWER ROAD, GREENBURY DRIVE, STONEBRIDGE DRIVE, DALEVIEW ROAD, GREENBURY DRIVE, PHOENIX HIGHWAY, MAIN ROAD 2 (R102), SLIPWAY TO KWA MASHU HIGHWAY, NORTH COAST ROAD, PASSING CONNAUGHT BRIDGE, UMGENI ROAD, ARGYLE ROAD, NMR AVENUE, SOMTSEU ROAD, PRINCE ALFRED STREET, CATO STREET, WINDER STREET, POINT ROAD, TO TERMINAL POINT AT END OF POINT ROAD IN THE VICINITY OF SIGNAL ROAD AND RETURN.

OUTWARDS

FROM TERMINAL POINT ALONG POINT ROAD, BAY TERRACE, VICTORIA EMBANKMENT, STANGER STREET, SOMTSEU ROAD, NMR AVENUE, ARGYLE ROAD, UMGENI ROAD, PASSING CONNAUGHT BRIDGE, NORTH COAST ROAD, KWA MASHU HIGHWAY, LEFT INTO SLIPWAY, MR 2 (R102), PHOENIX HIGHWAY, GREENBURY DRIVE, DALEVIEW ROAD, STONEBRIDGE DRIVE, GREENBURY DRIVE, TOWER ROAD, CARDINAL ROAD, STONEBRIDGE DRIVE, PHOENIX HIGHWAY, CLAYFIELD DRIVE, ROCKFORD DRIVE, TO THE INTERSECTION OF ROCKFORD DRIVE AND PHOENIX HIGHWAY.

ROUTE 51

PERSONS AND THEIR PERSONAL EFFECTS FROM:

PHOENIX TOWNSHIP UNITS 15, 20, 21, 17, 18, 7, 8, AND 9 TO POINT ROAD AND RETURN.

INWARDS

FROM THE INTERSECTION OF NORTHERN DRIVE AND SUNFORD DRIVE, INTO AND ALONG SUNFORD DRIVE, HANNAFORD DRIVE, CANEHAVEN DRIVE, FORESTHAVEN DRIVE, HANNAFORD DRIVE, PHOENIX HIGHWAY, STANMORE DRIVE, GROVE END DRIVE, PHOENIX HIGHWAY, LONGBURY DRIVE, PHOENIX HIGHWAY, INDUSTRIAL PARK ROAD, KWA MASHU HIGHWAY, NORTH COAST ROAD, PASSING CONNAUGHT BRIDGE, UMGENI ROAD, ARGYLE ROAD, NMR AVENUE, SOMTSEU ROAD, PRINCE ALFRED STREET, CATO STREET, WINDER STREET, POINT ROAD TO TERMINAL POINT AT END OF POINT ROAD IN THE VICINITY OF SIGNAL ROAD AND RETURN.

OUTWARDS

FROM TERMINAL POINT ALONG POINT ROAD, BAY TERRACE, VICTORIA EMBANKMENT, STANGER STREET, SOMTSEU ROAD, NMR AVENUE, ARGYLE ROAD, UMGENI ROAD, PASSING CONNAUGHT BRIDGE, NORTH COAST ROAD, KWA MASHU HIGHWAY, INDUSTRIAL PARK ROAD, PHOENIX HIGHWAY, LONGBURY DRIVE, PHOENIX HIGHWAY, GROVE END DRIVE, STANMORE DRIVE, PHOENIX HIGHWAY, HANNAFORD DRIVE, FOREST HAVEN DRIVE, CANEHAVEN DRIVE, HANNAFORD DRIVE, SUNFORD DRIVE, TO THE INTERSECTION OF NORTHERN DRIVE AND SUNFORD DRIVE.

ROUTE 52

PERSONS AND THEIR PERSONAL EFFECTS:

FROM PHOENIX TOWNSHIP UNITS 14, 13, 12, 11, 10 TO POINT ROAD AND RETURN

INWARDS

FROM THE INTERSECTION OF PHOENIX HIGHWAY AND NORTHERN DRIVE, INTO AND ALONG NORTHERN DRIVE, LENHAM DRIVE, NORTH CROFT DRIVE, LENHAM DRIVE, FERNHAM DRIVE, INDUSTRIAL PARK ROAD, KWA MASHU HIGHWAY, NORTH COAST ROAD, PASSING CONNAUGHT BRIDGE, UMGENI ROAD, ARGYLE ROAD, NMR AVENUE, SOMTSEU ROAD, PRINCE ALFRED STREET, CATO STREET, WINDER STREET, POINT ROAD TO TERMINAL POINT AT END OF POINT ROAD IN THE VICINITY OF SIGNAL ROAD AND RETURN.

OUTWARDS

FROM TERMINAL POINT ALONG POINT ROAD, BAY TERRACE, VICTORIA EMBANKMENT, STANGER STREET, SOMTSEU ROAD, NMR AVENUE, ARGYLE ROAD, UMGENI ROAD, PASSING CONNAUGHT BRIDGE, NORTH COAST ROAD, KWA MASHU HIGHWAY, INDUSTRIAL PARK ROAD, FERNHAM DRIVE, LENHAM DRIVE, NORTHERN DRIVE, NORTH CROFT DRIVE, TO THE INTERSECTION OF NORTHERN DRIVE AND PHOENIX HIGHWAY.

ROUTE 53 (A)

PERSONS AND THEIR PERSONAL EFFECTS:

FROM BONELLA ROAD TO SOLDIERS WAY BUS RANK AND RETURN.

INWARDS

FROM TERMINAL AT BONELLA ROAD, ALONG BLINKBONNIE ROAD, BELLAIR ROAD, INTO AND ALONG JAN SMUTS HIGHWAY, BRICKFIELD ROAD, RANDLES ROAD, WESTERN FREEWAY, N3, RAMSAY AVENUE, BEREA ROAD NORTH, OLD DUTCH ROAD, CROSSING CENTENARY ROAD, ALICE STREET, SOLDIERS WAY TO SOLDIERS WAY BUS RANK.

ALTERNATIVELY

ALONG JAN SMUTS HIGHWAY, WESTRIDGE OVERPASS, ONTO RAMSAY AVENUE, INTO AND ALONG BEREA ROAD NORTH, OLD DUTCH ROAD, CROSSING CENTENARY ROAD, INTO ALICE STREET MARKET ROAD, INTO VICTORIA BUS RANK AND RETURN.

OUTWARDS

FROM SOLDIERS WAY BUS TERMINUS, FIELD STREET, LEOPOLD STREET, CROSSING WARWICK AVENUE, ALTERNATIVELY FROM VICTORIA BUS RANK, CROSSING WARWICK AVENUE INTO CANONGATE ROAD, BEREA ROAD, BEREA ROAD SOUTH, WESTERN FREEWAY N3, BRICKFIELD ROAD, JAN SMUTS HIGHWAY, BELLAIR ROAD, RIGHT INTO AND ALONG BLINKBONNIE ROAD TO TERMINAL AT BONELLA ROAD.

ROUTE 53 (B)

PERSONS AND THEIR PERSONAL EFFECTS:

FROM CANDELLA ROAD TOWNSHIP, (CATO MANOR) TO VICTORIA BUS RANK AND RETURN

INWARDS

FROM TERMINAL POINT IN WEST MEATH AVENUE, ALONG WEST MEATH AVENUE, RIGHT INTO CANDELLA ROAD, LEFT INTO WIGGINS ROAD, BELLAIR ROAD, JAN SMUTS HIGHWAY, BRICKFIELD ROAD, WESTERN FREEWAY ONTO RAMSAY AVENUE, BEREA ROAD NORTH, OLD DUTCH ROAD, CROSSING CENTENARY ROAD INTO ALICE STREET, MARKET ROAD, TO VICTORIA BUS RANK AND RETURN.

ALTERNATIVELY

OLD DUTCH ROAD, CROSSING CENTENARY ROAD, ALICE STREET, SOLDIERS WAY TO SOLDIERS WAY BUS RANK.

OUTWARDS

FROM SOLDIERS WAY BUS RANK, FIELD STREET, LEOPOLD STREET, CROSSING WARWICK AVENUE (ALTERNATIVELY) FROM VICTORIA STREET BUS RANK CROSSING WARWICK AVENUE INTO CANONGATE ROAD, BEREA ROAD, BEREA ROAD SOUTH, WESTERN FREEWAY N3, BRICKFIELD ROAD, JAN SMUTS HIGHWAY, BELLAIR ROAD, WIGGINS ROAD, RIGHT INTO CANDELLA ROAD, FIRST LEFT INTO WEST MEATH AVENUE.

ROUTE 54 A

PERSONS AND THEIR PERSONAL EFFECTS:

FROM PHOENIX TOWNSHIP (PALMVIEW) TO MANSFIELD ROAD BUS RANK AND RETURN

INWARDS

FROM THE INTERSECTION OF NORTHERN DRIVE AND PALMVIEW DRIVE, CRESTBROOK DRIVE, TURN RIGHT INTO BROOKDALE DRIVE, PROCEED TO END OF BROOKDALE DRIVE AND RETURN ALONG THE SAME ROUTE, TURN RIGHT INTO CARDHAM DRIVE, TURN RIGHT AND PROCEED ALONG LENHAM DRIVE, PHOENIX HIGHWAY INDUSTRIAL PARK ROAD, (MAIN ROAD 93) NORTH COAST ROAD, ACROSS CONNAUGHT INTERCHANGE, INTO AND ALONG UMGENI ROAD, BEATRICE STREET, CROSS STREET, CARLISLE STREET, CENTENARY ROAD, MARKET ROAD, LEOPOLD STREET, WARWICK AVENUE, CENTENARY ROAD, MANSFIELD ROAD TO MANSFIELD ROAD BUS RANK AND RETURN.

ALTERNATIVELY

ALONG LENHAM DRIVE, CARDHAM DRIVE, PROCEED ALONG BROOKDALE DRIVE, PROCEED TO END OF BROOKDALE DRIVE AND RETURN ALONG THE



transport

Department:
Transport
Province of KwaZulu-Natal

GAZETTE

LGKZNG35-2019-NOV

REGION: ALL

SAME ROUTE, LEFT INTO CRESTBROOK DRIVE, PALMVIEW DRIVE, TURN LEFT INTO NORTHERN DRIVE, TURN RIGHT INTO MR2 (MAIN ROAD 93), TURN RIGHT INTO SLIPWAY INTO AND ALONG NATIONAL ROAD (N2 SOUTH), TURN LEFT AND PROCEED ALONG NATIONAL ROAD (N3) INTO AND ALONG WESTERN FREEWAY, LEFT ONTO RAMSAY AVENUE, INTO AND ALONG BREA ROAD (NORTH), OLD DUTCH ROAD, CENTENARY ROAD, MANSFIELD ROAD TO MANSFIELD ROAD BUS RANK ARID RETURN.

OUTWARDS

FROM MANSFIELD ROAD BUS RANK, ALONG WARWICK AVENUE, INTO AND ALONG MANSFIELD ROAD, LEFT INTO CENTENARY ROAD, CARLISLE STREET, GREY STREET, BEATRICE STREET, ALBERT STREET, UMGENI ROAD, ACROSS CONNAUGHT INTERCHANGE, INTO AND ALONG NORTH COAST ROAD (MR 93), RIGHT INTO INDUSTRIAL PARK ROAD, PHOENIX HIGHWAY, LENHAM DRIVE, CARDHAM DRIVE, BROOKDALE DRIVE, CRESTBROOK DRIVE, PALMVIEW DRIVE TO THE INTERSECTION OF NORTHERN DRIVE AND PALMVIEW DRIVE BUS RANK.

ALTERNATIVELY

ALONG CENTENARY ROAD, LEOPOLD STREET, CANON GATE ROAD, INTO AND PROCEED ALONG THE WESTERN FREEWAY, NATIONAL ROAD (N3) NATIONAL ROAD (N2 NORTH) TURN LEFT INTO SLIPWAY, TURN LEFT AND PROCEED ALONG MAIN ROAD 93, TURN LEFT INTO SLIPWAY, TURN RIGHT INTO R 102 OLD NORTH COAST ROAD, TURN RIGHT AND THEN LEFT INTO R102 (VERULAM) TURN LEFT INTO AND ALONG NORTHERN DRIVE, PALMVIEW DRIVE, CRESTBROOK DRIVE, PROCEED TO END OF BROOKDALE DRIVE AND RETURN ALONG THE SAME ROUTE INTO AND ALONG CARDHAM DRIVE TO THE INTERSECTION OF CARDHAM AND LENHAM DRIVE.

ROUTE 54 (B)

PERSONS AND THEIR PERSONAL EFFECTS:

FROM PHOENIX TOWNSHIP BROOKDALE TO VICTORIA BUS RANK AND RETURN

INWARDS

FROM CRESTBROOK DRIVE, TURN RIGHT INTO BROOKDALE DRIVE, PROCEED TO END OF BROOKDALE DRIVE, AND RETURN ALONG THE SAME ROUTE, TURN RIGHT INTO CARDHAM DRIVE, TURN RIGHT AND PROCEED ALONG LENHAM DRIVE, PHOENIX HIGHWAY, INDUSTRIAL PARK ROAD, KWA MASHU HIGHWAY (M25), NORTH COAST ROAD, ACROSS CONNAUGHT INTERCHANGE, INTO AND ALONG UMGENI ROAD, BEATRICE STREET, CROSS STREET, CARLISLE STREET, CENTENARY ROAD, MARKET ROAD, WARWICK AVENUE, TO VICTORIA BUS RANK AND RETURN.

OUTWARDS

FROM VICTORIA BUS RANK, ALONG WARWICK AVENUE, CENTENARY ROAD, CARLISLE STREET, GREY STREET, BEATRICE STREET, ALBERT STREET, UMGENI ROAD, ACROSS CONNAUGHT INTERCHANGE, INTO AND ALONG NORTH COAST ROAD, KWA MASHU HIGHWAY (M25), RIGHT INTO INDUSTRIAL PARK ROAD, PHOENIX HIGHWAY, LENHAM DRIVE, CARDHAM DRIVE, BROOKDALE DRIVE, CRESTBROOK DRIVE, TO THE INTERSECTION OF CRESTBROOK DRIVE, AND PALMVIEW DRIVE.

ROUTE 54 (C)

PERSONS AND THEIR PERSONAL EFFECTS:

FROM (PHOENIX TOWNSHIP) MAMBA STORES, BROOKDALE AND PALMVIEW TO VICTORIA BUS RANK AND RETURN

INWARDS

FROM TERMINAL POINT AT MAMBA STORES, WESTHAM DRIVE, LENHAM DRIVE, CARDHAM DRIVE, BROOKDALE DRIVE, AND RETURN ALONG THE SAME ROUTE INTO CRESTBROOK DRIVE, AND RETURN ALONG THE SAME ROUTE INTO CRESTBROOK DRIVE, PALMVIEW DRIVE, NORTHERN DRIVE, RIGHT INTO MR2 (R102), TURN LEFT INTO LINK ROAD AND ALONG KWA MASHU HIGHWAY, (M25), TURN RIGHT INTO SLIPWAY INTO AND ALONG NATIONAL ROAD (N2 SOUTH), TURN LEFT AND PROCEED ALONG NATIONAL ROAD (N3), INTO AND ALONG WESTERN FREEWAY GLIDE OFF WESTERN FREEWAY, LEFT INTO RAMSAY AVENUE, INTO AND ALONG BREA ROAD NORTH, OLD DUTCH ROAD, CROSSING CENTENARY ROAD, MARKET ROAD, LEOPOLD STREET, WARWICK AVENUE, INTO VICTORIA BUS RANK AND RETURN.

ALTERNATIVELY

ALONG OLD DUTCH ROAD, CROSSING CENTENARY ROAD, ALICE STREET, VICTORIA STREET, TO SOLDIERS WAY BUS RANK AND RETURN.

OUTWARDS

FROM SOLDIERS WAY BUS RANK, QUEEN STREET, RUSSEL STREET, LEOPOLD STREET, CROSSING WARWICK AVENUE,

ALTERNATIVELY

FROM VICTORIA BUS RANK, CROSSING WARWICK AVENUE, INTO CANONGATE ROAD, PROCEED INTO AND ALONG THE WESTERN FREEWAY, NATIONAL ROAD, (N3), NATIONAL ROAD (N2 NORTH) TURN LEFT INTO SLIPWAY, TURN LEFT AND PROCEED ALONG KWA MASHU HIGHWAY, (M25) TURN LEFT INTO SLIPWAY, TURN RIGHT INTO R102 OLD NORTH COAST ROAD, TURN RIGHT AND THEN LEFT INTO R102 (VERULAM), TURN LEFT INTO AND ALONG NORTHERN DRIVE, PALMVIEW DRIVE, CRESTBROOK DRIVE, PROCEED TO END OF BROOKDALE DRIVE AND RETURN ALONG THE SAME ROUTE INTO AND ALONG CARDHAM DRIVE, LENHAM DRIVE, WESTHAM DRIVE, TO TERMINAL POINT AT MAMBA STORE.

ROUTE 55

INWARDS

FROM THE INTERSECTION OF NORTHERN DRIVE AND PALMVIEW DRIVE, ALONG PALMVIEW DRIVE, TURN RIGHT INTO AND ALONG TRENANCE PARK DRIVE, CENTRAL PARK DRIVE, PALMVIEW DRIVE, SHASTRI PARK DRIVE, NORTHERN DRIVE, BROOKHAVEN DRIVE, CANESIDE DRIVE, CANEHAVEN DRIVE, NORTHSIDE DRIVE, SUNFORD DRIVE, HANNAFORD DRIVE, PHOENIX HIGHWAY, RIGHT TURN INTO AND ALONG MOUNT EDGECOMBE (OLD NORTH COAST ROAD), (R102) TURN LEFT INTO LINK ROAD, INTO AND ALONG (MR 93) TURN RIGHT INTO SLIPWAY, INTO AND ALONG NATIONAL ROAD (N2 SOUTH) TURN LEFT AND PROCEED ALONG NATIONAL ROAD (N3) INTO AND ALONG WESTERN FREEWAY, OLD DUTCH ROAD, CENTENARY ROAD, MANSFIELD ROAD TO MANSFIELD ROAD BUS TERMINUS AND RETURN.

OUTWARDS

FROM MANSFIELD ROAD BUS RANK, ALONG WARWICK AVENUE, INTO MANSFIELD ROAD, RIGHT INTO CENTENARY ROAD, MARKET ROAD, LEOPOLD STREET, CANONGATE ROAD, INTO AND PROCEED ALONG THE WESTERN FREEWAY, NATIONAL ROAD (N3), NATIONAL ROAD (N2 NORTH), TURN LEFT AND PROCEED ALONG MAIN ROAD 93, TURN LEFT ONTO SLIPWAY, TURN RIGHT INTO (R102), OLD NORTH COAST ROAD PASSING MOUNT EDGECOMBE LEFT INTO PHOENIX HIGHWAY, HANNAFORD DRIVE, SUNFORD DRIVE, NORTHSIDE DRIVE, CANEHAVEN DRIVE, CANESIDE DRIVE, BROOKHAVEN DRIVE, NORTHERN DRIVE, SHASTRI PARK DRIVE, PALMVIEW DRIVE, CENTRAL PARK DRIVE, TRENANCE PARK DRIVE, PALMVIEW DRIVE, TURN LEFT AND PROCEED ALONG NORTHERN DRIVE TO BUS TERMINUS.

ROUTE 56 (A)

INWARDS

FROM VERULAM BUS RANK INTO AND ALONG IRELAND STREET, MR 96, TURN RIGHT INTO AND ALONG OLD NORTH COAST ROAD, RIGHT INTO AND ALONG KISSON ROAD, LEFT INTO AND ALONG LINK ROAD MR 96, WITH 2/1 (ALTERNATIVELY) ALONG IRELAND STREET, ROAD 79, (ALSO KNOWN AS MR 96), TURN LEFT INTO LINK ROAD MR 96 WITH 2/1, INTO AND ALONG OLD NORTH COAST ROAD, (R102), LEFT ONTO LINK ROAD, INTO AND ALONG KWA MASHU HIGHWAY, RIGHT INTO SLIPWAY, INTO AND ALONG NATIONAL ROAD (N2 SOUTH) TURN LEFT AND PROCEED ALONG NATIONAL ROAD (N3) INTO AND ALONG WESTERN FREEWAY, GLIDE OFF WESTERN FREEWAY, LEFT ONTO RAMSAY AVENUE, INTO AND ALONG BREA ROAD NORTH, OLD DUTCH ROAD, CROSSING CENTENARY ROAD, MARKET ROAD, LEOPOLD STREET, WARWICK AVENUE, TO VICTORIA STREET BUS RANK AND RETURN.

ALTERNATIVELY

ALONG OLD DUTCH ROAD, CROSSING CENTENARY ROAD, ALICE STREET SOLDIERS WAY BUS RANK AND RETURN.

OUTWARDS

FROM SOLDIERS WAY BUS RANK, FIELD STREET, LEOPOLD STREET, CROSSING WARWICK AVENUE, CANONGATE ROAD, (ALTERNATIVELY) FROM VICTORIA BUS RANK CROSSING WARWICK AVENUE, CANONGATE ROAD, WESTERN FREEWAY N3, NATIONAL ROAD, (N2 NORTH), LEFT INTO SLIPWAY AND PROCEED ALONG KWA MASHU HIGHWAY, LEFT INTO SLIPWAY, RIGHT INTO AND ALONG MR2 (R102), OLD NORTH COAST ROAD, TURN RIGHT AND THEN LEFT INTO R102 (VERULAM), TURN RIGHT INTO KISSOON ROAD, LEFT INTO OLD NORTH COAST ROAD, TURN LEFT INTO MR 96 INTO IRELAND STREET TO VERULAM BUS RANK.

ALTERNATIVELY

ALONG R102 VERULAM RIGHT INTO ROAD 79 (ALSO KNOWN AS MR 96) IRELAND STREET TO VERULAM STREET BUS RANK.

ROUTE 56 (B)

INWARDS

FROM VERULAM BUS RANK INTO AND ALONG IRELAND STREET MR 96, TURN RIGHT INTO AND ALONG OLD NORTH COAST ROAD, RIGHT INTO AND ALONG KISSOON ROAD, LEFT INTO AND ALONG LINK ROAD, MR 96 WITH 2/1 (ALTERNATIVELY) ALONG IRELAND STREET RD 79 KNOWN AS (MR 96) TURN LEFT INTO LINK ROAD MR 96 WITH 2/1 INTO AND ALONG OLD NORTH COAST ROAD (R102), LEFT INTO LINK ROAD, INTO AND ALONG KWA MASHU HIGHWAY, NORTH COAST ROAD, ACROSS CONNAUGHT INTERCHANGE, INTO AND ALONG UMGENI ROAD, BEATRICE STREET, GREY STREET, ALICE STREET, SOLDIERS WAY INTO SOLDIERS WAY BUS RANK AND RETURN.



transport

Department:
Transport
Province of KwaZulu-Natal

GAZETTE

LGKZNG35-2019-NOV

REGION: ALL

ALTERNATIVELY

ALONG UMGENI ROAD, BEATRICE STREET, CROSS STREET, CARLISLE STREET, CENTENARY ROAD, MARKET ROAD, LEOPOLD STREET, WARWICK AVENUE TO VICTORIA BUS RANK AND RETURN.

OUTWARDS

FROM SOLDIERS WAY BUS RANK, FIELD STREET, ALBERT STREET, UMGENI ROAD, (ALTERNATIVELY) FROM VICTORIA BUS RANK, WARWICK AVENUE, CENTENARY ROAD, CARLISLE STREET, GREY STREET, BEATRICE STREET, UMGENI ROAD, ACROSS CONNAUGHT INTERCHANGE, NORTH COAST ROAD, KWA MASHU HIGHWAY LEFT INTO SLIPWAY, RIGHT INTO AND ALONG (2/1 R102) OLD NORTH COAST ROAD, TURN RIGHT AND THEN LEFT INTO R102 VERULAM, TURN LEFT INTO KISSOON ROAD, LEFT INTO OLD NORTH COAST ROAD, TURN LEFT INTO MR 96 IRELAND STREET TO VERULAM BUS RANK.

ALTERNATIVELY

ALONG R102 VERULAM RIGHT INTO RD 79 (ALSO KNOWN AS MR 96), IRELAND STREET TO VERULAM BUS RANK.

ROUTE 57

PERSONS AND THEIR PERSONAL EFFECTS:

FROM PALMVIEW, BROOKDALE TO SOLDIERS WAY BUS RANK AND RETURN

INWARDS

FROM THE INTERSECTION OF NORTHERN DRIVE AND PALMVIEW DRIVE, CRESTBROOK DRIVE, TURN RIGHT INTO BROOKDALE DRIVE, PROCEED TO THE END OF BROOKDALE DRIVE AND RETURN ALONG THE SAME ROUTE, TURN RIGHT INTO CARDHAM DRIVE, TURN RIGHT AND PROCEED ALONG LENHAM DRIVE, PHOENIX HIGHWAY, INDUSTRIAL PARK ROAD, KWA MASHU HIGHWAY (M25), NORTH COAST ROAD, ACROSS CONNAUGHT INTERCHANGE INTO AND ALONG UMGENI ROAD, BEATRICE STREET, GREY STREET, ALICE STREET, GREY STREET, VICTORIA STREET TO SOLDIERS WAY BUS RANK AND RETURN.

OUTWARDS

FROM SOLDIERS WAY BUS RANK, QUEEN STREET, FIELD STREET, ALBERT STREET, UMGENI ROAD, ACROSS CONNAUGHT INTERCHANGE, INTO AND ALONG NORTH COAST ROAD, KWA MASHU HIGHWAY (M25) RIGHT INTO INDUSTRIAL PARK ROAD, PHOENIX HIGHWAY, LENHAM DRIVE, CARDHAM DRIVE, BROOKDALE DRIVE, CRESTBROOK DRIVE, PALMVIEW DRIVE TO THE INTERSECTION OF NORTHERN DRIVE AND PALMVIEW DRIVE.

ROUTE 58 (A)

PERSONS AND THEIR PERSONAL EFFECTS:

FROM PHOENIX TOWNSHIP UNITS 24, 23, 21, 20, 17 AND 18 TO PINETOWN INDUSTRIAL AREA AND RETURN

INWARDS

FROM THE INTERSECTION OF NORTHERN DRIVE AND PALMVIEW DRIVE, ALONG PALMVIEW DRIVE, RIGHT INTO AND ALONG TRENANCE PARK DRIVE, CENTRAL PARK DRIVE, PALMVIEW DRIVE, SHASTRI PARK DRIVE, NORTHERN DRIVE, BROOKHAVEN DRIVE, CANESIDE DRIVE, CANEHAVEN DRIVE, NORTHSIDE DRIVE, SUNFORD DRIVE, HANNAFORD DRIVE, PHOENIX HIGHWAY, STANMORE DRIVE, GROVE END DRIVE, PHOENIX HIGHWAY, RIGHT INTO AND ALONG MOUNT EDGEcombe, OLD NORTH COAST ROAD, (R102), TURN LEFT INTO LINK ROAD TO MR 93, RIGHT INTO SLIPWAY INTO AND ALONG NATIONAL ROAD (N2 SOUTH), LEFT INTO SLIPWAY INTO N3 ONTO R613, GLIDE OFF AT STAPLETON ROAD, LEFT INTO OLD MAIN ROAD, RIGHT INTO ESCOM ROAD, BOROUGH OF NEW GERMANY, SHEPSTONE ROAD, RIGHT INTO CROMPTON STREET, RIGHT INTO OLD MAIN ROAD, RICHMOND ROAD, RIGHT INTO ALEXANDER ROAD, LEFT INTO ALBERT ROAD, RIGHT INTO MALCOLM ROAD TO THE BUS TERMINUS.

OUTWARDS

FROM MALCOLM ROAD BUS TERMINUS RIGHT INTO CIRCUIT ROAD RIGHT INTO CLARK ROAD, LEFT INTO ALEXANDER ROAD, LEFT INTO TRAFFORD ROAD, RIGHT INTO GILLITS ROAD, LEFT INTO RICHMOND ROAD, OLD MAIN ROAD, LEFT INTO CROMPTON STREET, LEFT INTO SHEPSTONE STREET (BOROUGH OF NEW GERMANY), ESCOM ROAD, LEFT INTO OLD MAIN ROAD, RIGHT INTO STAPLETON ROAD, LEFT INTO R613, GLIDE ONTO N3, LEFT ONTO N2, LEFT INTO SLIPWAY (MR 93), ONTO SLIPWAY ALONG R102, OLD NORTH COAST ROAD, MT EDGEcombe, PHOENIX HIGHWAY, GROVE END DRIVE, STANMORE DRIVE, PHOENIX HIGHWAY, HANNAFORD DRIVE, SUNFORD DRIVE, NORTHSIDE DRIVE, CANEHAVEN DRIVE, CANESIDE DRIVE, BROOKHAVEN ROAD, NORTHERN DRIVE, SHASTRI PARK DRIVE, PALMVIEW DRIVE, CENTRAL PARK DRIVE, TRENANCE PARK DRIVE, PALMVIEW DRIVE, TURN LEFT AND PROCEED ALONG NORTHERN DRIVE TO THE BUS TERMINUS.

ROUTE 58 (B)

PERSONS AND THEIR PERSONAL EFFECTS:

FROM PHOENIX TOWNSHIPS UNITS 24, 23, 14, 13, 12, 11, 10 TO PINETOWN INDUSTRIAL AREA AND RETURN.

INWARDS

FROM THE INTERSECTION OF NORTHERN DRIVE AND PALMVIEW DRIVE, ALONG PALMVIEW DRIVE, RIGHT INTO AND ALONG TRENANCE PARK, CENTRAL PARK DRIVE, PALMVIEW DRIVE, SHASTRI PARK DRIVE, NORTHERN DRIVE, LENHAM DRIVE, NORTHCRAFT DRIVE, LENHAM DRIVE, FERNHAM DRIVE, INDUSTRIAL PARK ROAD, MAIN ROAD 93, RIGHT INTO SLIPWAY, INTO AND ALONG NATIONAL ROAD N2 (N2 (SOUTH), LEFT ONTO SLIPWAY N3 ONTO R613, GLIDE OFF AT STAPLETON ROAD, LEFT INTO OLD MAIN ROAD, RIGHT INTO ESCOM ROAD (BOROUGH OF NEW GERMANY), SHEPSTONE ROAD, RIGHT INTO CROMPTON ROAD, RIGHT INTO OLD MAIN ROAD, RICHMOND ROAD, RIGHT INTO ALEXANDER ROAD, LEFT INTO ALBERT STREET, RIGHT INTO MALCOLM ROAD TO THE BUS TERMINUS.

OUTWARDS

FROM MALCOLM ROAD BUS TERMINUS RIGHT INTO CIRCUIT ROAD, RIGHT INTO CLARK ROAD, LEFT INTO ALEXANDER ROAD, LEFT INTO TRAFFORD ROAD, RIGHT INTO GILLITS ROAD, LEFT INTO RICHMOND ROAD, OLD MAIN ROAD, LEFT INTO CROMPTON STREET, LEFT INTO SHEPSTONE ROAD, (BOROUGH OF NEW GERMANY), ESCOM ROAD, LEFT INTO OLD MAIN ROAD, RIGHT INTO STAPLETON ROAD, LEFT ONTO R613, GLIDE ONTO N3, LEFT ONTO N2, LEFT INTO SLIPWAY, MAIN ROAD 93, INDUSTRIAL PARK ROAD, FERNHAM DRIVE, LENHAM DRIVE, NORTHCRAFT DRIVE, LENHAM DRIVE, NORTHERN DRIVE, SHASTRI PARK DRIVE, PALMVIEW DRIVE, TURN LEFT AND PROCEED ALONG NORTHERN DRIVE TO THE BUS TERMINUS.

ROUTE 59

PERSONS AND THEIR PERSONAL EFFECTS:

FROM WHITE HOUSE SHOPPING CENTRE R102, LEFT INTO AND ALONG PHOENIX HIGHWAY, LEFT INTO AND ALONG INDUSTRIAL PARK ROAD, RIGHT INTO FERNHAM DRIVE, LENHAM DRIVE, CROSSING PHOENIX HIGHWAY INTO AND ALONG LONGBURY DRIVE, PHOENIX HIGHWAY INTO GROVE END DRIVE, INTO AND ALONG STANMORE DRIVE, PHOENIX HIGHWAY, INTO AND ALONG PARTHENON STREET, INTO AND ALONG PANDORA STREET, INTO AND ALONG PEGASUS STREET, AND RETURN.

ALTERNATIVELY EITHER I OR II.

I. PHOENIX HIGHWAY, NORTHERN DRIVE, LENHAM DRIVE, CARDHAM DRIVE, CRESTBROOK DRIVE, PALMVIEW DRIVE, CENTRAL PARK DRIVE, PALMVIEW DRIVE, NORTHERN DRIVE, PHOENIX HIGHWAY, LENHAM DRIVE, FERNHAM DRIVE, INDUSTRIAL PARK ROAD, PHOENIX HIGHWAY R102 TO TERMINAL POINT OPPOSITE WHITE CLOUSE CENTRE.

II. PHOENIX HIGHWAY, INTO AND ALONG PARTHENON STREET, INTO AND ALONG PANDORA STREET, INTO AND ALONG PEGASUS STREET, LONGCROFT DRIVE, LONGBURY DRIVE, CROSSING PHOENIX HIGHWAY, LENHAM DRIVE, WHETSTONE DRIVE, FERNHAM DRIVE, INDUSTRIAL PARK ROAD, PHOENIX HIGHWAY, R102 TO TERMINAL POINT OPPOSITE WHITE HOUSE SHOPPING CENTRE.

NOT MORE THAN 10 BUSES TO BE OPERATED AT ANY ONE TIME

ROUTE 60

PASSENGERS AND THEIR PERSONAL EFFECTS:

INWARDS

FROM WOODVIEW DRIVE, RIGHT INTO WOODHAVEN DRIVE, LEFT INTO CANEHAVEN DRIVE, NORTHERN DRIVE, PALMVIEW DRIVE, TRENANCE PARK DRIVE, CENTRAL PARK DRIVE, PALMVIEW DRIVE, SHASTRI PARK DRIVE INTO AND ALONG NORTHERN DRIVE, PHOENIX HIGHWAY, PARTHENON STREET, PANDORA STREET, BUS TERMINUS NEAR CITY AND RETURN.

OUTWARDS

PARTHENON STREET, PANDORA STREET, PEGASUS STREET, PHOENIX HIGHWAY, NORTHERN DRIVE, SHASTRI PARK DRIVE, PALMVIEW DRIVE, CENTRAL PARK DRIVE, TRENANCE PARK DRIVE, PALMVIEW DRIVE, NORTHERN DRIVE, CANEHAVEN DRIVE, VIEWHAVEN DRIVE INTO WOODVIEW DRIVE BUS TERMINUS.

ROUTE 61

INWARDS

FROM WHITE HOUSE SHOPPING CENTRE R102 INTO AND ALONG PHOENIX HIGHWAY, INDUSTRIAL PARK ROAD, FERNHAM DRIVE, LENHAM DRIVE, PHOENIX HIGHWAY, PARTHENON STREET, PANDORA STREET, PEGASUS STREET, PHOENIX HIGHWAY NORTHERN DRIVE R102, IRELAND STREET CROSSING TODD STREET INTO IRELAND STREET BUS RANK AND RETURN.

OUTWARDS

FROM IRELAND STREET BUS RANK CROSSING TODD STREET, R102, NORTHERN DRIVE, PHOENIX HIGHWAY, PARTHENON STREET, PANDORA STREET, PEGASUS STREET, PHOENIX HIGHWAY, R102 TO TERMINAL POINT OPPOSITE WHITE HOUSE SHOPPING CENTRE.

ROUTE 62



transport

Department:
Transport
Province of KwaZulu-Natal

GAZETTE

LGKZNG35-2019-NOV

REGION: ALL

PASSENGERS AND THEIR PERSONAL EFFECTS:
FROM PHOENIX TOWNSHIP TO SOLDIER'S WAY, MANSFIELD ROAD BUS RANK AND C.B.D AREA AND RETURN
INWARDS

FROM THE INTERSECTION OF WESTHAM DRIVE AND LENHAM DRIVE, ALONG WESTHAM DRIVE, INTO AND ALONG HEXHAM ROAD, INTO AND ALONG WESTHAM DRIVE, INTO AND ALONG LENHAM DRIVE, ALONG WESTHAM DRIVE, INTO AND ALONG LENHAM DRIVE, INTO AND ALONG CARDHAM DRIVE, INTO AND ALONG BROOKDALE DRIVE, LEFT INTO NORTHERN DRIVE, INTO AND ALONG PALMVIEW DRIVE, INTO AND ALONG TRENANCE PARK DRIVE, INTO AND ALONG NORTHERN DRIVE, RIGHT INTO AND ALONG (102) (M41 DURBAN), (M4) LEO BOYD HIGHWAY, NORTHERN FREEWAY, STANGER STREET, PRINCE ALFRED STREET, ORDINANCE ROAD, LEFT INTO SOLDIERS WAY, INTO SOLDIERS WAY BUS RANK.

(ALTERNATIVELY (1)

FROM SOLDIERS WAY BUS RANK INTO VICTORIA STREET, QUEEN STREET, GREY STREET, WEST STREET, FIELD STREET, LEOPOLD STREET, WARWICK AVENUE, CENTENARY ROAD, MANSFIELD ROAD TO MANSFIELD ROAD BUS RANK AND RETURN.

OUTWARDS

FROM MANSFIELD ROAD BUS RANK, WARWICK AVENUE, MANSFIELD ROAD, CENTENARY ROAD, ALICE STREET, GREY STREET, WEST STREET, FIELD STREET, PINE STREET, WESTERN FREEWAY (N3) (NATIONAL ROAD N2), LEFT INTO (M41), (R102), LEFT INTO NORTHERN DRIVE.

(ALTERNATIVELY (1)

SOLDIERS WAY BUS RANK INTO VICTORIA STREET, QUEEN STREET, RUSSEL STREET, ALICE STREET, OLD FORT ROAD, STANGER STREET, NORTHERN FREEWAY, LEO BOYD HIGHWAY (M4), LEFT INTO AND ALONG NORTHERN DRIVE, BROOKDALE DRIVE, LENHAM DRIVE, WESTHAM DRIVE, HEXHAM DRIVE INTO AND ALONG WESTHAM AND LENHAM INTERSECTION.

NOT MORE THAN 10 BUSES TO BE OPERATED AT ANY ONE TIME.

ROUTE 63

A PARTY OF PERSONS WHO HAVE ORGANISED THEMSELVES INTO A GROUP AND THEIR PERSONAL EFFECTS, FROM POINTS WITHIN A RADIUS OF 35 (THIRTY FIVE) KILOMETERS FROM PHOENIX POST OFFICE TO POINTS WITHIN THE REPUBLIC OF SOUTH AFRICA AND RETURN TO POINTS WITHIN A RADIUS OF 35 (THIRTY FIVE) KILOMETERS FROM PHOENIX POST OFFICE.

SUBJECT TO THE EXPLICIT CONDITION THAT THE CONVEYANCE OF SUCH A GROUP OF PERSONS MAY ONLY BE UNDERTAKEN IF THE SAME GROUP OF PERSONS UNDERTAKE THE RETURN AND FORWARD JOURNEY AS A PARTY FOR THE EXCLUSIVE MUTUAL PURPOSE TO ATTEND ONE OR MORE OF THE FOLLOWING:

- (1) A WEDDING
- (2) A FUNERAL
- (3) A RELIGIOUS GATHERING
- (4) A SPORTS MEETING AS COMPETITORS OR AS SPECTATORS
- (5) A PICNIC OR ANY OTHER FORM OF ORGANISED AMUSEMENT OR RECREATION

ROUTE 64

FROM BURLINGTON HEIGHTS, CORNER OF MIDMAR AND HENLY ROAD TO PARACHUTE INDUSTRIES, CANELANDS INDUSTRIAL AREA.

OUTWARDS:

FROM THE CORNER OF MIDMAR AND HENLY ROAD PROCEED ALONG HENLY ROAD, TURN LEFT INTO BURLINGTON DRIVE, ALONG BURLINGTON DRIVE TURN RIGHT INTO SHALLCROSS ROAD, ALONG SHALLCROSS ROAD TURN LEFT INTO KLAARWATER ROAD ALONG KLAARWATER ROAD, TURN LEFT INTO GRANADA STREET, ALONG GRANADA STREET TURN LEFT INTO CROSSMOOR DRIVE, ALONG CROSSMOOR DRIVE TURN RIGHT INTO HIGH TERRACE, ALONG HIGH TERRACE TURN LEFT INTO MOORCROSS DRIVE, ALONG MOORCROSS DRIVE INTO ARENA PARK, ALONG ARENA PARK DRIVE TURN RIGHT INTO MOORTON DRIVE, ALONG MOORTON DRIVE TURN LEFT INTO WELBEDACHT ROAD, ALONG WELBEDACHT ROAD TURN LEFT INTO ROAD 701, ALONG ROAD 701, TURN RIGHT INTO ARENA PARK DRIVE, ALONG ARENA PARK DRIVE TURN RIGHT INTO CHATSWORTH CIRCLE, ALONG CHATSWORTH CIRCLE TURN RIGHT INTO FLORENCE NIGHTINGALE ROAD, ALONG FLORENCE NIGHTINGALE ROAD, TURN RIGHT INTO WESTCLIFFE DRIVE, ALONG WESTCLIFFE DRIVE INTO PELICAN DRIVE, ALONG PELICAN DRIVE TURN RIGHT INTO IMPALA DRIVE, ALONG IMPALA DRIVE INTO MERANTI STREET, ALONG MERANTI STREET, INTO MOBENI HEIGHTS DRIVE, ALONG MOBENI HEIGHTS DRIVE TURN RIGHT INTO HIGGINSON HIGHWAY ALONG HIGGINSON HIGHWAY INTO GRIMSBY ROAD, ALONG GRIMSBY ROAD TURN LEFT INTO SOUTH COAST ROAD, ALONG SOUTH COAST ROAD TURN LEFT INTO EDWIN SWALES V C DRIVE, ALONG EDWIN SWALES V C DRIVE, TURN RIGHT INTO SLIPWAY THEN INTO NATIONAL ROAD (N2 NORTH), ALONG NATIONAL ROAD (N2 NORTH) TURN LEFT INTO SLIPWAY, THEN TURN LEFT INTO MR83 TURN LEFT INTO SLIPWAY ALONG SLIPWAY TURN RIGHT INTO R102 (OLD NORTH COAST ROAD), ALONG R102 (OLD NORTH COAST ROAD) TURN LEFT INTO NDWEDWE ROAD, ALONG NDWEDWE ROAD TURN LEFT INTO NEW GLASGOW ROAD, ALONG NEW GLASGOW ROAD, TURN LEFT INTO NYALA ROAD, ALONG NYALA ROAD TO PARACHUTE INDUSTRIES, CANELANDS INDUSTRIAL AREA.

INWARDS

FROM PARACHUTE INDUSTRIES, CANELANDS PROCEED ALONG NYALA ROAD, TURN RIGHT AT NEW GLASGOW ROAD, TURN RIGHT INTO NDWEDWE ROAD, ALONG NDWEDWE ROAD, TURN RIGHT INTO R102 (OLD NORTH COAST ROAD), ALONG R102 (OLD NORTH COAST ROAD), TURN LEFT INTO SLIPWAY, ALONG SLIPWAY TURN LEFT INTO MR 93, ALONG MR 93 TURN RIGHT INTO SLIPWAY, ALONG SLIPWAY THEN RIGHT INTO NATIONAL ROAD N2 SOUTH, ALONG NATIONAL ROAD N2 SOUTH, TURN LEFT INTO SLIPWAY, ALONG SLIPWAY TURN LEFT INTO EDWIN SWALES V C DRIVE, ALONG EDWIN SWALES V C DRIVE INTO GRIMSBY ROAD, ALONG GRIMSBY ROAD INTO HIGGINSON HIGHWAY, ALONG HIGGINSON HIGHWAY TURN LEFT INTO MOBENI HEIGHTS DRIVE, ALONG MOBENI HEIGHTS DRIVE INTO MERANTI STREET, ALONG MERANTI STREET INTO IMPALA DRIVE, ALONG IMPALA DRIVE, TURN LEFT INTO HAVENSIDE DRIVE, ALONG HAVENSIDE DRIVE TURN LEFT INTO PELICAN DRIVE, INTO WESTCLIFFE DRIVE, ALONG WESTCLIFFE DRIVE LEFT INTO FLORENCE NIGHTINGALE DRIVE, ALONG FLORENCE NIGHTINGALE DRIVE TURN LEFT INTO CHATSWORTH CIRCLE, ALONG CHATSWORTH CIRCLE TURN LEFT INTO ARENA PARK DRIVE, ALONG ARENA PARK DRIVE TURN LEFT INTO ROAD 701, ALONG ROAD 701, TURN RIGHT INTO WELBEDACHT ROAD, ALONG WELBEDACHT ROAD, TURN RIGHT INTO MOORTON DRIVE, ALONG MOORTON DRIVE, TURN LEFT INTO ARENA PARK DRIVE, ALONG ARENA PARK DRIVE INTO MOORCROSS DRIVE, ALONG MOORCROSS DRIVE TURN RIGHT INTO HIGH TERRACE, ALONG HIGH TERRACE, TURN LEFT INTO CROSSMOOR DRIVE, ALONG CROSSMOOR DRIVE, TURN RIGHT INTO GRANADA STREET, ALONG GRANADA STREET TURN RIGHT INTO KLAARWATER ROAD, ALONG KLAARWATER ROAD TURN RIGHT INTO SHALLCROSS ROAD, ALONG SHALLCROSS ROAD TURN LEFT INTO BURLINGTON DRIVE, ALONG BURLINGTON DRIVE TURN RIGHT INTO HENLY ROAD, ALONG HENLY ROAD TO THE CORNER OF HENLY ROAD AND MIDMAR ROAD, TERMINAL POINT.

ROUTE 65

PERSONS AND THEIR PERSONAL EFFECTS:
FROM PHOENIX TOWNSHIP UNIT 15 & 21 TO POINT ROAD AND RETURN

ROUTE SCHEDULE

FROM THE INTERSECTION OF HANNAFORD DRIVE AND FORESTHAVEN DRIVE, INTO AND ALONG HANNAFORD DRIVE, RIGHT INTO AND ALONG CANEHAVEN DRIVE, FORESTHAVEN DRIVE, LEFT INTO AND ALONG HANNAFORD DRIVE, INTO AND ALONG SUNFORD DRIVE, CHARTFORD DRIVE, PHOENIX HIGHWAY, INDUSTRIAL PARK ROAD, MAIN LNANDA ROAD, NORTH COAST ROAD PASSING CONNAUGHT BRIDGE, UMGENI ROAD, ARGYLE ROAD, N.M.R AVENUE, SOMETSEU ROAD, PRINCE ALFRED STREET, CATO ROAD, WINDER ROAD, POINT ROAD TO TERMINAL POINT AT THE END OF POINT ROAD IN THE VICINITY OF SIGNAL ROAD AND RETURN FROM TERMINAL ALONG POINT ROAD, BAY TERRACE, VICTOR EMBANKMENT, STANGER STREET, SOMETSEU ROAD, N.M.R. AVENUE, ARGYLE ROAD, UMGENI ROAD PASSING CONNAUGHT BRIDGE, NORTH COAST ROAD, MAIN LNANDA ROAD, INDUSTRIAL PARK ROAD, PHOENIX HIGHWAY, CHARTFORD DRIVE, INTO AND ALONG SUNFORD DRIVE, LEFT INTO AND ALONG HANNAFORD DRIVE, RIGHT INTO AND ALONG FORESTHAVEN DRIVE, LEFT INTO AND ALONG CANEHAVEN DRIVE, LEFT INTO AND ALONG HANNAFORD DRIVE TO THE INTERSECTION OF HANNAFORD DRIVE.

SUBJECT TO THE CONDITION THAT NOT MORE THAN TWO BUSES MAY BE OPERATE AT ANY ONE TIME.

ROUTE 66

FROM INTERSECTION OF MIDMAR AND HENLY ROADS, BURLINGTON HEIGHTS TO SPRINGFIELD PARK AND INDUSTRIAL AREA, SPRINGFIELD
INWARDS

FROM THE CORNER OF HENLY AND MIDMAR ROADS, PROCEED ALONG HENLY ROAD, TURN LEFT INTO BURLINGTON DRIVE, ALONG BURLINGTON DRIVE, TURN RIGHT INTO SHALLCROSS ROAD, ALONG SHALLCROSS ROAD, TURN LEFT INTO KLAARWATER ROAD, ALONG KLAARWATER ROAD, TURN LEFT INTO GRANADA STREET, ALONG GRANADA STREET, TURN RIGHT INTO CROSSMOOR DRIVE, ALONG CROSSMOOR DRIVE, TURN RIGHT INTO HIGH TERRACE, ALONG HIGH TERRACE, TURN RIGHT INTO MOORCROSS DRIVE, ALONG MOORCROSS DRIVE INTO ARENA PARK DRIVE, ALONG ARENA PARK DRIVE, TURN RIGHT INTO MOORTON DRIVE, ALONG MOORTON DRIVE TURN RIGHT INTO WELBEDACHT ROAD, ALONG WELBEDACHT ROAD TURN LEFT INTO ROAD 701, ALONG ROAD 701, TURN RIGHT INTO ARENA PARK DRIVE, ALONG ARENA PARK DRIVE, TURN RIGHT INTO



transport

Department:
Transport
Province of KwaZulu-Natal

GAZETTE

LGKZNG35-2019-NOV

REGION: ALL

MONTDENE DRIVE, ALONG MONTDENE DRIVE, TURN LEFT INTO CROFTDENE DRIVE, ALONG CROFTDENE DRIVE, TURN LEFT INTO ARENA PARK DRIVE, ALONG ARENA PARK DRIVE, INTO CHATSWORTH CIRCLE, ALONG CHATSWORTH CIRCLE (R.K. KHAN HOSPITAL) PROCEED ALONG CHATSWORTH CIRCLE, TURN RIGHT INTO FLORENCE NIGHTINGALE DRIVE, ALONG FLORENCE NIGHTINGALE DRIVE, TURN RIGHT INTO WESTCLIFFE DRIVE, ALONG WESTCLIFFE DRIVE INTO PELICAN DRIVE, ALONG PELICAN DRIVE INTO HAVENSIDE DRIVE, ALONG PELICAN DRIVE INTO IMPALA DRIVE, ALONG IMPALA DRIVE INTO MERANTI STREET, ALONG MERANTI STREET INTO MOBENI HEIGHTS DRIVE, ALONG MOBENI HEIGHTS DRIVE, TURN RIGHT INTO HIGGINSON HIGHWAY, ALONG HIGGINSON HIGHWAY, TURN LEFT INTO NATIONAL ROAD (N2) (NORTH) ALONG NATIONAL ROAD N2 (NORTH) RIGHT INTO AND ALONG LNANDA ROAD, TURN RIGHT INTO WILLOWFIELD ROAD, ALONG WILLOWFIELD CRESCENT, TURN RIGHT INTO PALMFIELD ROAD THEN INTO THE INNER TERMINAL POINT.

OUTWARDS

FROM THE INNER TERMINAL POINT TURN LEFT INTO ALOEFIELD CRESCENT, ALONG ALOEFIELD CRESCENT, TURN LEFT INTO WILLOWFIELD CRESCENT, ALONG WILLOWFIELD CRESCENT, TURN LEFT INTO LNANDA ROAD, ALONG LNANDA ROAD, TURN LEFT INTO NATIONAL ROAD (N2) (SOUTH) ALONG NATIONAL ROAD (N2) (SOUTH) TURN RIGHT INTO HIGGINSON HIGHWAY, ALONG HIGGINSON HIGHWAY, TURN LEFT INTO MOBENI HEIGHTS DRIVE, ALONG MOBENI HEIGHTS DRIVE, INTO MERANTI STREET, ALONG MERANTI STREET INTO IMPALA DRIVE, ALONG IMPALA DRIVE TURN LEFT INTO HAVENSIDE DRIVE, ALONG HAVENSIDE DRIVE INTO PELICAN DRIVE, ALONG PELICAN DRIVE INTO WESTCLIFFE DRIVE, ALONG WESTCLIFFE DRIVE, TURN LEFT INTO FLORENCE NIGHTINGALE DRIVE, ALONG FLORENCE NIGHTINGALE DRIVE, TURN LEFT INTO CHATSWORTH CIRCLE, ALONG CHATSWORTH CIRCLE (R K HOPITAL) INTO AND ALONG ARENA PARK DRIVE, TURN LEFT INTO CROFTDENE DRIVE, ALONG CROFTDENE DRIVE, TURN RIGHT INTO MONTDENE DRIVE, ALONG MONTDENE DRIVE, TURN LEFT INTO ARENA PARK DRIVE, ALONG ARENA PARK DRIVE, TURN LEFT INTO ROAD 701, ALONG ROAD 701, TURN RIGHT INTO WELBEDACHT ROAD, ALONG WELBEDACHT ROAD, TURN RIGHT INTO MOORTON DRIVE, ALONG MOORTON DRIVE, TURN LEFT INTO ARENA PARK DRIVE, ALONG ARENA PARK DRIVE INTO MOORCROSS DRIVE, ALONG MOORCROSS DRIVE, TURN RIGHT INTO HIGH TERRACE, ALONG HIGH TERRACE, TURN LEFT INTO CROSSMOOR DRIVE, ALONG CROSSMOOR DRIVE, TURN , TURN RIGHT INTO GRANADA STREET, ALONG GRANADA STREET, TURN RIGHT INTO KLAARWATER ROAD, ALONG KLAARWATER ROAD, TUM RIGHT INTO SHALLCROSS ROAD, TURN LEFT INTO BURLINGTON DRIVE, ALONG BURLINGTON DRIVE, TURN RIGHT INTO HENLY ROAD AND PROCEED TO THE CORNER OF HENLY AND MIDMAR ROADS TERMINAL POINTS.

ROUTE 67

FROM PHOENIX TOWNSHIPS SOUTH GATE TO LORNE STREET BUS RANK AND RETURN
PASSENGERS AND THEIR PERSONAL EFFECTS FROM PHOENIX UNIT 2 & 3 TO DURBAN LORNE STREET BUS RANK AND RETURN
INWARDS

FROM STONEBRIDGE DRIVE, INTO AND ALONG RISE GATE ROAD, INTO AND ALONG SOUTH GATE DRIVE CROSSING BISHOP GATE ROAD INTO AND ALONG SOUTH GATE DRIVE, INTO AND ALONG STONEBRIDGE DRIVE INTO AND ALONG GREENBURY DRIVE, PHOENIX HIGHWAY, INTO AND ALONG (R102, DURBAN), INTO AND ALONG GLEN ANIL, KWA MASHU HIGHWAY, NORTH COAST ROAD ACROSS CONNAUGHT INTERCHANGE INTO AND ALONG UMGENI ROAD, BEATRICE STREET, CROSS STREET, CARLISLE STREET, INTO LORNE STREET BUS RANK AND RETURN.

ALTERNATIVELY

(1) UMGENI ROAD CROSSING ALICE STREET INTO AND ALONG SOLDIERS WAY BUS RANK AND RETURN.

OUTWARDS

FROM LORNE STREET BUS RANK, LORNE STREET, CARLISLE STREET, GREY STREET, BEATRICE STREET, ALBERT STREET, UMGENI ROAD, ACROSS CONNAUGHT INTERCHANGE, NORTH COAST ROAD, KWA MASHU HIGHWAY, INTO AND ALONG GLEN ANIL AND ALONG (R102 PHOENIX), INTO AND ALONG STONEBRIDGE DRIVE, INTO AND ALONG REST GATE ROAD, INTO AND ALONG SOUTH GATE DRIVE, CROSSING BISHOP GATE ROAD, INTO AND ALONG SOUTH GATE DRIVE, INTO AND ALONG STONEBRIDGE DRIVE, INTO AND ALONG GREENBURY DRIVE BUS TERMINUS.

NOT MORE THAN 4 VEHICLES TO BE OPERATED AT ANY ONE TIME.

ROUTE 68 (A)

PERSONS AND THEIR PERSONAL EFFECTS:

FROM PHOENIX TOWNSHIP (INNER CIRCLE ROUTE) TO SPRINGFIELD INDUSTRIAL PARK AND RETURN

INWARDS

FROM THE INTERSECTION OF NORTHERN DRIVE AND PALMVIEW DRIVE, ALONG PALMVIEW DRIVE, RIGHT INTO AND ALONG TRENANCE PARK DRIVE, CENTRAL PARK DRIVE, PALMVIEW DRIVE, SHASTRI PARK DRIVE, NORTHERN DRIVE, LENHAM DRIVE, NORTH CROFT DRIVE, LENHAM DRIVE, FERNHAM DRIVE, INDUSTRIAL PARK ROAD, KWA MASHU HIGHWAY, INTO SLIPWAY, INTO AND ALONG NATIONAL ROAD N2 (N2 SOUTH), LEFT INTO SLIPWAY, INTO AND ALONG LNANDA ROAD (SPRINGFIELD INDUSTRIAL PARK) AND RETURN.

OUTWARDS

FROM SPRINGFIELD INDUSTRIAL PARK, INTO AND ALONG LNANDA ROAD, RIGHT INTO AND ALONG (N2 NORTH) LEFT INTO SLIPWAY INTO KWA MASHU HIGHWAY, LEFT INTO SLIPWAY, INTO INDUSTRIAL PARK ROAD, FERNHAM DRIVE, LENHAM DRIVE, NORTHCROFT DRIVE, LENHAM DRIVE, NORTHERN DRIVE, SHASTRI PARK DRIVE, PALMVIEW DRIVE, TURN LEFT AND PROCEED ALONG NORTHERN DRIVE TO THE BUS TERMINUS.

NOT MORE THAN HL BUSES TO BE OPERATED AT ANY ONE TIME.

ROUTE 68 (B)

PERSONS AND THEIR PERSONAL EFFECTS:

FROM PHOENIX TOWNSHIP (INNER CIRCLE ROUTE) TO SPRINGFIELD INDUSTRIAL PARK AND RETURN

INWARDS

FROM THE INTERSECTION OF NORTHERN DRIVE AND PALMVIEW DRIVE, ALONG PALMVIEW DRIVE, RIGHT INTO AND ALONG TRENANCE PARK DRIVE, CENTRAL PARK DRIVE, PALMVIEW DRIVE, SHASTRI PARK DRIVE, NORTHERN DRIVE, BROOKHAVEN DRIVE, CANESIDE DRIVE, CANEHAVEN DRIVE, NORTHSIDE DRIVE, STANFORD DRIVE, HANNAFORD DRIVE, PHOENIX HIGHWAY, STANMORE DRIVE, GROVE END DRIVE, PHOENIX HIGHWAY, RIGHT INTO AND ALONG MOUNT EDGEcombe, OLD NORTH COAST ROAD (R102), TURN LEFT INTO GLEN ANIL ROAD, RIGHT INTO SLIPWAY AND ALONG NATIONAL ROAD (N2 SOUTH) LEFT INTO SLIPWAY, INTO AND ALONG LNANDA ROAD, NORTH COAST ROAD, RIGHT INTO AND ALONG GLEN ANIL ROAD, INTO AND ALONG (R102 PHOENIX), INFO AND ALONG STONEBRIDGE DRIVE, INTO AND ALONG REST GATE ROAD, INTO AND ALONG SOUTH GATE DRIVE, CROSSING BISHOP GATE ROAD, INTO AND ALONG STONEBRIDGE DRIVE, PHOENIX HIGHWAY, GROVE END DRIVE, STANMORE DRIVE, PHOENIX HIGHWAY, HANNAFORD DRIVE, SUNFORD DRIVE, NORTHSIDE DRIVE, CANEHAVEN DRIVE, CANESIDE DRIVE, BROOKHAVEN DRIVE, NORTHERN DRIVE, SHASTRI PARK DRIVE, PALMVIEW DRIVE, CENTRAL PARK DRIVE, TRENANCE PARK DRIVE, PALMVIEW DRIVE, TURN LEFT AND PROCEED ALONG NORTHERN DRIVE TO THE BUS TERMINUS.

NOT MORE THAN 10 BUSES TO BE OPERATED AT ANY ONE TIME.

ROUTE 69

PERSONS AND THEIR PERSONAL EFFECTS:

FROM PHOENIX TOWNSHIP 7/8/9 TO DURBAN MANSFIELD ROAD AND SOLDIERS WAY BUS TERMINUS AND RETURN.

1) INWARDS

FROM PHOENIX HIGHWAY BUS RANK, LEFT INTO LONGBURY DRIVE, PHOENIX HIGHWAY, INDUSTRIAL PARK ROAD, KWA MASHU HIGHWAY (M25) GLIDE INTO SLIPWAY, LEFT INTO R102, RIGHT INTO OLD NORTH COAST ROAD (GLEN ANIL) NORTH COAST ROAD ACROSS CONNOUGHT BRIDGE INTO ALONG UMGENI ROAD, BEATRICE STREET, CROSS STREET, CARLISE STREET, CENTENARY ROAD, MARKET ROAD, WARWICK AVENUE, CENTENARY ROAD, MANSFIELD ROAD BUS RANK AND RETURN.

2) ALTERNATIVELY

UMGENI ROAD CROSSING ALICE STREET, INTO SOLDIERS WAY BUS RANK, VICTORIA STREET, QUEEN STREET, GREY STREET, COMMERCIAL ROAD, FIELD STREET, LEOPOLD STREET, CROSSING MARKET ROAD, WARWICK AVENUE, CENTENARY ROAD, MANSFIELD ROAD, INTO MANSFIELD ROAD BUS RANK AND RETURN.

3) ALTERNATIVELY

PHOENIX HIGHWAY, NORTHERN DRIVE, RIGHT INTO AND ALONG (R1 02) (M41 DURBAN) (M4) LEO BOYD HIGHWAY, NORTHERN FREEWAY, STANGER STREET, PRINCE ALFRED STREET, ORDINANCE ROAD, LEFT INTO SOLDIERS WAY, INTO SOLDIERS WAY BUS RANK.

1) OUTWARDS

ALTERNATIVELY FROM MANSFIELD ROAD BUS RANK, WARWICK AVENUE, MANSFIELD ROAD, CENTENARY ROAD, ALICE STREET, GREY STREET COMMERCIAL ROAD, FIELD STREET, QUEEN STREET, GREY STREET, PINE STREET INTO AND ALONG WESTERN FREEWAY (N3 NATIONAL ROAD), (N2 NORTH) LEFT INTO KWA MASHU HIGHWAY (M25).

2) SOLDIERS WAY BUS RANK INTO VICTORIA STREET, QUEEN STREET, RUSSELL STREET, ALICE STREET, OLD FORT ROAD, STANGER STREET, NORTHERN FREEWAY (M4) LEO BOYD HIGHWAY, LEFT INTO AND ALONG (M41 NORTH) (PHOENIX) R102 LEFT INTO AND ALONG NORTHERN DRIVE, INTO PHOENIX HIGHWAY.

3) FROM MANSFIELD ROAD BUS RANK, WARWICK AVENUE, MANSFIELD ROAD, CENTENARY ROAD, CARLISE STREET, GREY STREET, BEATRICE STREET, UMGENI ROAD, CROSSING CONNOUGHT BRIDGE, NORTH COAST ROAD, RIGHT INTO OLD NORTH COAST ROAD (GLEN ANIL) LEFT INTO R102, RIGHT INTO SLIPWAY, KWA MASHU HIGHWAY (M25) INDUSTRIAL PARK ROAD, PHOENIX HIGHWAY, LONGBURY DRIVE, LEFT INTO AND ALONG



transport

Department:
Transport
Province of KwaZulu-Natal

GAZETTE

LGKZNG35-2019-NOV

REGION: ALL

PHOENIX HIGHWAY INTO PHOENIX HIGHWAY BUS RANK.
ROUTE 70

PERSONS AND THEIR PERSONAL EFFECTS:

FROM PHOENIX TOWNSHIP 10/11/12 TO DURBAN MANSFIELD ROAD AND SOLDIERS WAY BUS TERMINUS AND RETURN

1) INWARDS

FROM FERNHAM DRIVE BUS TERMINUS, WHETSTONE DRIVE, LENHAM DRIVE, FERNHAM DRIVE, INDUSTRIAL PARK ROAD, KWA MASHU HIGHWAY (M25) GLIDE INTO SLIPWAY, LEFT INTO R102, RIGHT INTO OLD NORTH COAST ROAD (GLEN ANIL) NORTH COAST ROAD ACROSS CONNOUGHT BRIDGE INTO AND ALONG UMGENI ROAD, BEATRICE STREET, CROSS STREET, CARLISE STREET, CENTENARY ROAD, MARKET ROAD, WARWICK AVENUE, CENTENARY ROAD, MANSFIELD ROAD BUS RANK AND RETURN.

2) ALTERNATIVELY

UMGENI ROAD CROSSING ALICE STREET, INTO SOLDIERS WAY BUS RANK, VICTORIA STREET, QUEEN STREET, GREY STREET, COMMERCIAL ROAD, FIELD STREET, LEOPOLD STREET, CROSSING MARKET ROAD, WARWICK AVENUE, CENTENARY ROAD, MANSFIELD ROAD, INTO MANSFIELD ROAD BUS RANK AND RETURN.

3) ALTERNATIVELY

INDUSTRIAL PARK ROAD, PHOENIX HIGHWAY, NORTHERN DRIVE, RIGHT INTO AND ALONG (R102) (M41 DURBAN) (M4) LEO BOYD HIGHWAY, NORTHERN FREEWAY, STANGER STREET, PRINCE ALFRED STREET, ORDINANCE ROAD, LEFT INTO SOLDIERS WAY, INTO SOLDIERS WAY BUS RANK.

1) OUTWARDS

ALTERNATIVELY FROM MANSFIELD ROAD BUS RANK, WARWICK AVENUE, MANSFIELD ROAD, CENTENARY ROAD, ALICE STREET, GREY STREET, COMMERCIAL ROAD, FIELD STREET, QUEEN STREET, GREY STREET, PINE STREET INTO AND ALONG WESTERN FREEWAY (N3 NATIONAL ROAD) (N2 NORTH) LEFT INTO KWA MASHU HIGHWAY (M25).

2) SOLDIERS WAY BUS RANK INTO VICTORIA STREET, QUEEN STREET, RUSSELL STREET, ALICE STREET, OLD FORT ROAD, STANGER STREET, NORTHERN FREEWAY (M4) LEO BOYD HIGHWAY, LEFT INTO AND ALONG (M41 NORTH) (PHOENIX) R102 LEFT INTO AND ALONG PHOENIX HIGHWAY INDUSTRIAL PARK ROAD.

3) FROM MANSFIELD ROAD BUS RANK, WARWICK AVENUE, MANSFIELD ROAD, CENTENARY ROAD, CARLISE STREET, GREY STREET, BEATRICE STREET, UMGENI ROAD, CROSSING CONNOUGHT BRIDGE, NORTH COAST ROAD, RIGHT INTO OLD NORTH COAST ROAD (GLEN ANIL) LEFT INTO R102, RIGHT INTO KWA MASHU HIGHWAY (M25) INDUSTRIAL PARK ROAD, FERNHAM DRIVE, LENHAM DRIVE, WHETSTONE DRIVE INTO AND ALONG FERNHAM DRIVE BUS TERMINUS.

ROUTE 71

PERSONS AND THEIR PERSONAL EFFECTS:

FROM PHOENIX TOWNSHIP 13/14 TO DURBAN MANSFIELD ROAD AND SOLDIERS WAY BUS TERMINUS AND RETURN.

1) INWARDS

FROM THE INTERSECTION OF WESTHAM DRIVE AND LENHAM DRIVE, THEN INTO AND ALONG NORTH CROFT DRIVE, INTO AND ALONG LENHAM DRIVE, INTO AND ALONG PHOENIX HIGHWAY, ALTERNATIVELY FROM THE INTERSECTION OF WESTHAM DRIVE, LENHAM DRIVE INTO AND ALONG LENHAM DRIVE INTO AND ALONG NORTHERN DRIVE, PHOENIX HIGHWAY, INDUSTRIAL PARK ROAD, KWA MASHU HIGHWAY (M25) GLIDE INTO SLIPWAY, LEFT INTO R102, RIGHT INTO OLD NORTH COAST ROAD (GLEN ANIL) NORTH COAST ROAD ACROSS CONNOUGHT BRIDGE INTO AND ALONG UMGENI ROAD, BEATRICE STREET, CROSS STREET, CARLISE STREET, CENTENARY ROAD, MARKET ROAD, WARWICK AVENUE, CENTENARY ROAD, MANSFIELD ROAD BUS RANK AND RETURN.

2) ALTERNATIVELY

UMGENI ROAD CROSSING ALICE STREET INTO SOLDIER'S WAY BUS RANK, VICTORIA STREET, QUEEN STREET, GREY STREET, COMMERCIAL ROAD, FIELD STREET, LEOPOLD STREET, CROSSING MARKET ROAD, WARWICK AVENUE, CENTENARY ROAD, MANSFIELD ROAD, INTO MANSFIELD ROAD BUS RANK AND RETURN.

3) ALTERNATIVELY

PHOENIX HIGHWAY, NORTHERN DRIVE, RIGHT INTO AND ALONG (R102) (M41 DURBAN) (M4) LEO BOYD HIGHWAY, NORTHERN FREEWAY, STANGER STREET, PRINCE ALFRED STREET, ORDINANCE ROAD, LEFT INTO SOLDIERS WAY, INTO SOLDIERS WAY BUS RANK.

1) OUTWARDS

ALTERNATIVELY FROM MANSFIELD ROAD BUS RANK, WARWICK AVENUE, MANSFIELD ROAD, CENTENARY ROAD, ALICE STREET, GREY STREET, COMMERCIAL ROAD, SOLDIERS WAY, QUEEN STREET, GREY STREET, PINE STREET INTO AND ALONG WESTERN FREEWAY (N3 NATIONAL ROAD) (N2 NORTH) LEFT INTO KWA MASHU HIGHWAY (M25).

2) SOLDIERS WAY BUS RANK INTO VICTORIA STREET, QUEEN STREET, RUSSELL STREET, ALICE STREET, OLD FORT ROAD, STANGER STREET, NORTHERN FREEWAY (M4) LEO BOYD HIGHWAY, LEFT INTO AND ALONG (M41 NORTH) (PHOENIX) R102 LEFT INTO AND ALONG NORTHERN DRIVE INTO PHOENIX HIGHWAY.

3) FROM MANSFIELD ROAD BUS RANK, WARWICK AVENUE, MANSFIELD ROAD, CENTENARY ROAD, CARLISE STREET, GREY STREET, BEATRICE STREET, UMGENI ROAD, CROSSING CONNOUGHT BRIDGE, NORTH COAST ROAD, RIGHT INTO OLD NORTH COAST ROAD (GLEN ANIL) LEFT INTO R102, RIGHT INTO SLIPWAY, KWA MASHU HIGHWAY (M25) INDUSTRIAL PARK ROAD, PHOENIX HIGHWAY, NORTHERN DRIVE, LENHAM DRIVE TO THE INTERSECTION OF LENHAM DRIVE, WESTHAM DRIVE.

ALTERNATIVELY PHOENIX HIGHWAY, LENHAM DRIVE, NORTH CRAFT DRIVE, LENHAM DRIVE, TO THE INTERSECTION OF LENHAM DRIVE AND WESTHAM DRIVE.

ROUTE 72

PERSONS AND THEIR PERSONAL EFFECTS:

FROM PHOENIX TOWNSHIP 15 / 21 TO DURBAN MANSFIELD ROAD AND SOLDIERS WAY BUS TERMINUS AND RETURN.

1) INWARDS

FROM THE INTERSECTION OF HANNAFORD DRIVE AND FORRESTHAVEN DRIVE, INTO AND ALONG HANNAFORD DRIVE, RIGHT INTO AND ALONG CANEHAVE DRIVE, FORRESTHAVEN DRIVE, LEFT INTO AND ALONG HANNAFORD DRIVE, INTO AND ALONG SUNFORD DRIVE, CHARTFORD DRIVE, PHOENIX HIGHWAY, INDUSTRIAL PARK ROAD, KWA MASHU HIGHWAY (M25) GLIDE INTO SLIPWAY, LEFT INTO R102, RIGHT INTO OLD NORTH COAST ROAD (GLEN ANIL) NORTH COAST ROAD ACROSS CONNOUGHT BRIDGE INTO AND ALONG UMGENI ROAD, BEATRICE STREET, CROSS STREET, CARLISE STREET, CENTENARY ROAD, BUS RANK AND RETURN.

2) ALTERNATIVELY

UMGENI ROAD CROSSING ALICE STREET, INTO SOLDIERS WAY BUS RANK, VICTORIA STREET, QUEEN STREET, GREY STREET, COMMERCIAL ROAD, FIELD STREET, LEOPOLD STREET, CROSSING MARKET ROAD, WARWICK AVENUE, CENTENARY ROAD, MANSFIELD ROAD, INTO MANSFIELD ROAD BUS RANK AND RETURN.

3) ALTERNATIVELY

PHOENIX HIGHWAY, NORTHERN DRIVE, RIGHT INTO AND ALONG (R102) (M41 DURBAN) (M4) LEO BOYD HIGHWAY, NORTHERN FREEWAY, STANGER STREET, PRINCE ALFRED STREET, ORDINANCE ROAD, LEFT INTO SOLDIERS WAY, INTO SOLDIERS WAY BUS RANK.

1) OUTWARDS

ALTERNATIVELY FROM MANSFIELD ROAD BUS RANK, WARWICK AVENUE, MANSFIELD ROAD, CENTENARY ROAD, ALICE STREET, GREY STREET, COMMERCIAL ROAD, FIELD STREET, QUEEN STREET, GREY STREET, PINE STREET INTO AND ALONG WESTERN FREEWAY (N3 NATIONAL ROAD) (N2 NORTH) LEFT INTO KWA MASHU HIGHWAY (M25).

2) SOLDIERS WAY BUS RANK INTO VICTORIA STREET, QUEEN STREET, RUSSELL STREET, ALICE STREET, OLD FORT ROAD, STANGER STREET, NORTHERN FREEWAY (M4) LEO BOYD HIGHWAY, LEFT INTO AND ALONG (M41 NORTH) (PHOENIX) R102 LEFT INTO AND ALONG NORTHERN DRIVE INTO PHOENIX HIGHWAY.

3) FROM MANSFIELD ROAD BUS RANK, WARWICK AVENUE, MANSFIELD ROAD, CENTENARY ROAD, CARLISE STREET, GREY STREET, BEATRICE STREET, UMGENI ROAD, CROSSING CONNOUGHT BRIDGE, NORTH COAST ROAD, RIGHT INTO OLD NORTH COAST ROAD (GLEN ANIL) LEFT INTO R102, RIGHT INTO SLIPWAY, KWA MASHU HIGHWAY (M25) INDUSTRIAL PARK ROAD, PHOENIX HIGHWAY, CHARTFORD DRIVE, SUNFORD DRIVE, LEFT INTO AND ALONG FORESTHAVEN DRIVE, LEFT INTO AND ALONG CANEHAVE DRIVE, LEFT INTO AND ALONG HANNAFORD DRIVE TO THE INTERSECTION OF HANNAFORD AND FORESTHAVEN DRIVE.

ROUTE 73

PERSONS AND THEIR PERSONAL EFFECTS:

FROM PHOENIX TOWNSHIP 17 / 18 TO DURBAN MANSFIELD ROAD AND SOLDIERS WAY BUS TERMINUS AND RETURN.

1) INWARDS

FROM THE INTERSECTION OF STERN GROVE AND GROVE END DRIVE, PROCEED ALONG GROVE END DRIVE, RIGHT INTO AND ALONG STANMORE DRIVE, RIGHT ALONG PHOENIX HIGHWAY, INDUSTRIAL PARK ROAD, KWA MASHU HIGHWAY (M25) LEFT INTO R102, RIGHT INTO OLD NORTH COAST ROAD (GLEN ANIL) NORTH COAST ROAD ACROSS CONNOUGHT BRIDGE INTO AND ALONG UMGENI ROAD, BEATRICE STREET, CROSS STREET,



transport

Department:
Transport
Province of KwaZulu-Natal

GAZETTE

LGKZNG35-2019-NOV

REGION: ALL

CARLISE STREET, CENTENARY ROAD, MARKET ROAD, WARWICK AVENUE, CENTENARY ROAD, MANSFIELD ROAD, BUS RANK AND RETURN.

2) ALTERNATIVELY

UMGENI ROAD CROSSING ALICE STREET, INTO SOLDIERS WAY BUS RANK, VICTORIA STREET, QUEEN STREET, GREY STREET, COMMERCIAL ROAD, FIELD STREET, LEOPOLD STREET, CROSSING MARKET ROAD, WARWICK AVENUE, CENTENARY ROAD, MANSFIELD ROAD, INTO MANSFIELD ROAD BUS RANK AND RETURN.

3) ALTERNATIVELY

PHOENIX HIGHWAY, NORTHERN DRIVE, RIGHT INTO AND ALONG (R102) (M41 DURBAN) (M4) LEO BOYD HIGHWAY, NORTHERN FREEWAY, STANGER STREET, PRINCE ALFRED STREET, ORDINANCE ROAD, LEFT INTO SOLDIERS WAY, INTO SOLDIERS WAY BUS RANK.

1) OUTWARDS

ALTERNATIVELY FROM MANSFIELD ROAD BUS RANK, WARWICK AVENUE, MANSFIELD ROAD, CENTENARY ROAD, ALICE STREET, GREY STREET, COMMERCIAL ROAD, FIELD STREET, QUEEN STREET, GREY STREET, PINE STREET INTO AND ALONG WESTERN FREEWAY (N3 NATIONAL ROAD) (N2 NORTH) LEFT INTO KWA MASHU HIGHWAY (M25).

2) SOLDIERS WAY BUS RANK INTO VICTORIA STREET, QUEEN STREET, RUSSELL STREET, ALICE STREET, OLD FORT ROAD, STANGER STREET, NORTHERN FREEWAY (M4) LEO BOYD HIGHWAY, LEFT INTO AND ALONG (M41 NORTH) (PHOENIX) R102 LEFT INTO AND ALONG NORTHERN DRIVE INTO PHOENIX HIGHWAY

3) FROM MANSFIELD ROAD BUS RANK, WARWICK AVENUE, MANSFIELD ROAD, CENTENARY ROAD, CARLISE STREET, GREY STREET, BEATRICE STREET, UMGENI ROAD, CROSSING CONNOUGHT BRIDGE, NORTH COAST ROAD, INTO OLD NORTH COAST ROAD (GLEN ANIL) LEFT INTO R102, RIGHT INTO SLIPWAY, KWA MASHU HIGHWAY (M25) INDUSTRIAL PARK ROAD, PHOENIX HIGHWAY, STANMORE DRIVE, GROVE END DRIVE TO THE INTERSECTION OF STERNMORE DRIVE AND GROVE END DRIVE.

ROUTE 74

PERSONS AND THEIR PERSONAL EFFECTS:

FROM PHOENIX TOWNSHIP PALMVIEW TO DURBAN MANSFIELD ROAD AND SOLDIERS WAY BUS TERMINUS AND RETURN.

1) INWARDS

FROM NORTHERN DRIVE AND PALMVIEW DRIVE ALONG PALMVIEW DRIVE, TRENANCE PARK DRIVE, CENTRAL PARK DRIVE, PALMVIEW DRIVE, SASTRI PARK DRIVE, NORTHERN DRIVE, BROOKHAVEN DRIVE, CANESIDE DRIVE, CANEHAVEN DRIVE, SUNFORD DRIVE, HANNAFORD DRIVE, PHOENIX HIGHWAY, INDUSTRIAL PARK ROAD, KWA MASHU HIGHWAY (M25) LEFT INTO R102, RIGHT INTO OLD NORTH COAST ROAD (GLEN ANIL) NORTH COAST ROAD ACROSS CONNOUGHT BRIDGE, UMGENI ROAD, BEATRICE STREET, CROSS STREET, CARLISE STREET, CENTENARY ROAD, MARKET ROAD, RIGHT INTO WARWICK AVENUE, CENTENARY ROAD, MANSFIELD ROAD, TO MANSFIELD ROAD BUS TERMINUS AND RETURN.

2) ALTERNATIVELY

UMGENI ROAD CROSSING ALICE STREET, INTO SOLDIERS WAY BUS RANK, VICTORIA STREET, QUEEN STREET, GREY STREET COMMERCIAL ROAD, FIELD STREET, LEOPOLD STREET, CROSSING MARKET ROAD, WARWICK AVENUE, CENTENARY ROAD, MANSFIELD ROAD, INTO MANSFIELD ROAD BUS RANK AND RETURN.

3) ALTERNATIVELY

PHOENIX HIGHWAY, NORTHERN DRIVE, RIGHT INTO AND ALONG (R102) (M41 DURBAN) (M4) LEO BOYD HIGHWAY, NORTHERN FREEWAY, STANGER STREET, PRINCE ALFRED STREET, ORDINANCE ROAD, LEFT INTO SOLDIERS WAY, INTO SOLDIERS WAY BUS RANK.

1) OUTWARDS

ALTERNATIVELY FROM MANSFIELD ROAD BUS RANK, WARWICK AVENUE, MANSFIELD ROAD, CENTENARY ROAD, ALICE STREET, GREY STREET, COMMERCIAL ROAD, FIELD STREET, QUEEN STREET, GREY STREET, PINE STREET INTO AND ALONG WESTERN FREEWAY (N3 NATIONAL ROAD) (N2 NORTH) LEFT INTO KWA MASHU HIGHWAY (M25).

2) SOLDIERS WAY BUS RANK INTO VICTORIA STREET, QUEEN STREET, RUSSELL STREET, ALICE STREET, OLD FORT ROAD, STANGER STREET, NORTHERN FREEWAY (M4) LEO BOYD HIGHWAY, LEFT INTO AND ALONG (M41 NORTH) (PHOENIX) R102 LEFT INTO AND ALONG NORTHERN DRIVE INTO PHOENIX HIGHWAY.

3) FROM MANSFIELD ROAD BUS RANK, WARWICK AVENUE, MANSFIELD ROAD, CENTENARY ROAD, CARLISE STREET, GREY STREET, BEATRICE STREET, UMGENI ROAD, CROSSING CONNOUGHT BRIDGE, NORTH COAST ROAD RIGHT INTO OLD NORTH COAST ROAD (GLEN ANIL) LEFT INTO R102, RIGHT INTO SLIPWAY, KWA MASHU HIGHWAY (M25) INDUSTRIAL PARK ROAD, PHOENIX HIGHWAY, HANNAFORD DRIVE, SUNFORD DRIVE, NORTHSIDE DRIVE, CANEHAVEN DRIVE, CANESIDE DRIVE, BROOKHAVEN DRIVE, NORTHERN DRIVE, SASTRI PARK DRIVE, PALMVIEW DRIVE, CENTRAL PARK DRIVE, TRENANCE PARK DRIVE, PALMVIEW DRIVE, INTO NORTHERN DRIVE AND PALMVIEW DRIVE BUS TERMINUS.



transport

Department:
Transport
Province of KwaZulu-Natal

GAZETTE

LGKZNG35-2019-NOV

REGION: ALL

1)	Application Number: APP0118061	2)	Gazette Number: LGKZNG35-2019-NOV
3)	Applicant: S NAIDOO ID NO. 9309125099081 Association: NOT AVAILABLE	4)	Applicant Address: 12 BATONMORE CRESCENT STANMORE PHOENIX 4068
5)	Existing Licence Holder: <input type="checkbox"/> REFLECT-ALL 1157 CC ID NO. 2000/030136/23	6)	Existing Licence Holder Address: 150 ABERDARE DRIVE INDUSTRIAL PARK PHOENIX 4091
7)	Type of application: NORMAL TRANSFER AND CONVERSION	8)	Operating Licence Number: 1278907
9)	Vehicle Type: BUS	10)	1 X 36+ (SEATED) + 0 (STANDING)
11)	Region: DURBAN CENTRAL		
12.1	<p>KZPRERC2778067 - VARIOUS BUS ROUTES - MAYVILLE COACH LINE CONVEYANCE OF PERSONS AND THEIR PERSONAL EFFECTS WITHIN THE INNER CIRCLE OF PHOENIX: 1. FROM UNITS 2, 3, 4 AND 5 SITUATED IN PHOENIX TOWNSHIP) TO PHOENIX STATION AND MOUNT EDGEcombe STATION ALONG THE SPINE ROAD AND VICE VERSA ALONG THE PRESCRIBED BUS ROUTES 2. FROM UNITS 10 AND 11 (SITUATED IN PHOENIX TOWNSHIP) TO PHOENIX STATION AND TO MOUNT EDGEcombe STATION ALONG THE SPINE ROAD AND VICE VERSA ALONG THE PRESCRIBED ROUTE. THE SERVICES ARE TO BE OPERATED ON COMMUNAL TIME TABLE BETWEEN: MAYVILLE COACH LINES CC SPRINGFIELD OMNIBUS SERVICE (PTY) LTD O. BUX ROUTE 2 - UNITS 2 AND 3 TO DURBAN LORNE STREET BUS RANK PERSONS AND THEIR PERSONAL EFFECTS: FROM PHOENIX TOWNSHIP UNITS 2 AND 3 TO DURBAN LORNE STREET BUS RANK. INWARDS FROM THE JUNCTION OF SPINE ROAD (PHOENIX HIGHWAY) INTO AND ALONG GREENBURY DRIVE (ROAD202), DALEVIEW ROAD (ROAD 304), STONEBRIDGE DRIVE (ROAD 303), GREENBURY DRIVE, PHOENIX HIGHWAY, MAIN ROAD 2 (R102), SLIPWAY TO MAIN ROAD 93 (MAIN LNANDA ROAD) NORTH COAST ROAD, UMGENI ROAD, BEATRICE STREET, CARLISLE STREET TO LORNE STREET BUS RANK. OUTWARDS FROM LORNE STREET BUS RANK, LORNE STREET, CARLISLE STREET, GREY STREET, BEATRICE STREET, ALBERT STREET, UMGENI ROAD, NORTH COAST ROAD, MAIN LNANDA ROAD (MAIN ROAD 93), SLIPWAY TO MAIN ROAD 2 (R102), MAIN ROAD (R102), PHOENIX HIGHWAY, GREENBURY DRIVE, DALEVIEW ROAD, STONEBRIDGE DRIVE TO THE JUNCTION OF GREENBURY DRIVE AND PHOENIX HIGHWAY. ROUTE 3 - UNITS 7, 8 AND 9 PERSONS AND THEIR PERSONAL EFFECTS: FROM PHOENIX TOWNSHIP TO DURBAN CENTENARY ROAD BUS TERMINUS AND VICE VERSA. INWARDS FROM PHOENIX TOWNSHIP, JUNCTION OF ROADS 703, 803 AND 804 ALONG ROAD 804, INTO AND ALONG ROADS 811, 803, ALTERNATIVE FROM THE JUNCTION OF ROADS 703, 803, AND 804, ALONG ROAD 802, ROAD 901, PHOENIX HIGHWAY, INDUSTRIAL ROAD, MAIN LNANDA ROAD, NORTH COAST ROAD, UMGENI ROAD, BEATRICE STREET, CROSS STREET, CARLISLE STREET, CENTENARY ROAD, MARKET ROAD, LEOPOLD STREET, WARWICK AVENUE TO CENTENARY ROAD BUS TERMINUS AND RETURN. OUTWARDS FROM CENTENARY ROAD BUS TERMINUS ALONG CENTENARY ROAD, INTO AND ALONG CARLISLE, GREY, BEATRICE, ALBERT STREETS, UMGENI ROAD, NORTH COAST ROAD, MAIN LNANDA ROAD, INDUSTRIAL ROAD, PHOENIX HIGH, ROADS 901, 803, TO THE JUNCTION OF ROADS 703, 803, AND 804, ALTERNATIVE ROADS 803, 811, 804 AND THE JUNCTION OF ROADS 703, 803, AND 804. ROUTE 4 - UNITS 10, 11 AND 12 TO DURBAN PERSONS AND THEIR PERSONAL EFFECTS: FROM PHOENIX TOWNSHIP TO DURBAN MANSFIELD ROAD BUS TERMINUS AND VICE VERSA. INWARDS FROM PHOENIX TOWNSHIP ROAD 1210, (OLD MAMBA STORES) ALONG ROAD 1210), INTO AND ALONG ROADS 1203, 1201, 1101, 1001, ALTERNATIVE FROM ROAD 1210 (OLD MAMBA STORES), ALONG ROAD 1210, INTO AND ALONG ROADS 1203, 1103, 1102, 1001, INDUSTRIAL ROAD, MAIN LNANDA ROAD, NORTH COAST ROAD, UMGENI ROAD, BEATRICE STREET, CROSS STREET, CARLISLE STREET, CENTENARY ROAD, MARKET ROAD, LEOPOLD STREET, WARWICK AVENUE, CENTENARY ROAD, MANSFIELD ROAD TO MANSFIELD ROAD BUS RANK. OUTWARDS FROM MANSFIELD ROAD BUS RANK, ALONG WARWICK AVENUE INTO CENTENARY ROAD, INTO AND ALONG CARLISLE STREET, GREY STREET, BEATRICE STREET, ALBERT STREET, UMGENI ROAD, NORTH COAST ROAD, MAIN LNANDA ROAD, INDUSTRIAL ROAD, TO PHOENIX TOWNSHIP ROADS 1001, 1102, 1103, 1203, 1210 (OLD MAMBA STORES), ALTERNATIVE - ROADS 1001, 1101, 1201, 1203, 1210 (OLD MAMBA STORES). ROUTE 5 - UNITS 13 AND 14 TO DURBAN PERSONS AND THEIR PERSONAL EFFECTS: FROM PHOENIX TOWNSHIP TO DURBAN MANSFIELD ROAD BUS RANK AND RETURN. INWARDS FROM THE INTERSECTION OF WESTHAM DRIVE (ROAD 1210) AND LENHAM DRIVE, ALONG LENHAM DRIVE, THEN INTO AND ALONG NORTHCROFT DRIVE (ROAD 1301) INTO AND ALONG LENHAM DRIVE INTO AND ALONG PHOENIX HIGHWAY. ALTERNATIVELY - FROM THE INTERSECTION OF WESTHAM DRIVE (ROAD 1210) AND LENHAM DRIVE, ALONG LENHAM DRIVE INTO AND ALONG NORTHERN DRIVE, PHOENIX HIGHWAY, INDUSTRIAL PARK ROAD, MAIN LNANDA ROAD, NORTH COAST ROAD, UMGENI ROAD, BEATRICE STREET, CROSS STREET, CARLISLE STREET, CENTENARY ROAD, MARKET ROAD, LEOPOLD STREET, WARWICK AVENUE, CENTENARY ROAD, MANSFIELD ROAD TO MANSFIELD ROAD BUS RANK AND RETURN. OUTWARDS FROM MANSFIELD ROAD BUS RANK ALONG WARWICK AVENUE INTO MANSFIELD ROAD INTO CENTENARY ROAD AND ALONG CARLISLE STREET, GREY STREET, BEATRICE STREET, ALBERT STREET, LINK ROAD TO LORNE STREET, UMGENI ROAD, NORTH COAST ROAD, MAIN LNANDA ROAD (ROAD 93), INDUSTRIAL PARK ROAD, PHOENIX HIGHWAY, NORTHERN DRIVE, LENHAM DRIVE TO THE INTERSECTION OF LENHAM DRIVE AND WESTHAM DRIVE (ROAD 1210), ALTERNATIVELY, PHOENIX HIGHWAY, LENHAM DRIVE, NORTHCROFT DRIVE (ROAD 1301), LENHAM DRIVE TO THE INTERSECTION OF LENHAM DRIVE AND WESTHAM DRIVE (ROAD 1210). ROUTE 6 PERSONS AND THEIR PERSONAL EFFECTS: FROM PHOENIX TOWNSHIP, UNITS 15 AND 21 TO DURBAN, MANSFIELD ROAD. BUS TERMINUS AND RETURN. INWARDS FROM THE INTERSECTION OF HANNAFORD DRIVE AND FORESTHAVEN DRIVE, INTO AND ALONG HANNAFORD DRIVE, RIGHT INTO AND ALONG</p>		



transport

Department:
Transport
Province of KwaZulu-Natal

GAZETTE

LGKZNG35-2019-NOV

REGION: ALL

CAVEHAVEN DRIVE, FORESTHAVEN DRIVE, LEFT INTO AND ALONG HANNAFORD DRIVE, INTO AND ALONG SUNFORD DRIVE, CHARTFORD DRIVE, PHOENIX HIGHWAY, INDUSTRIAL PARK ROAD, (MAIN LNANDA ROAD), NORTH COAST ROAD, UMGENI ROAD, BEATRICE STREET, CROSS STREET, CARLISLE STREET, CENTENARY ROAD, MARKET ROAD, LEOPOLD STREET, WARWICK AVENUE, CENTENARY ROAD, MANSFIELD ROAD TO MANSFIELD ROAD BUS TERMINUS.

ALTERNATIVELY:

INDUSTRIAL PARK ROAD, TURN LEFT AND PROCEED ALONG ABERDARE DRIVE, TURN LEFT AND PROCEED ALONG HUNSLETT ROAD, TURN LEFT INTO (MAIN LNANDA ROAD), NORTH COAST ROAD, UMGENI ROAD, BEATRICE STREET, CROSS STREET, CARLISLE STREET, CENTENARY ROAD, MARKET ROAD, LEOPOLD STREET, WARWICK AVENUE, CENTENARY ROAD, MANSFIELD ROAD, TO MANSFIELD ROAD BUS TERMINUS.

OUTWARDS

FROM MANSFIELD ROAD BUS TERMINUS INTO AND ALONG WARWICK AVENUE, MANSFIELD ROAD, CENTENARY ROAD, CARLISLE STREET, GREY STREET, BEATRICE STREET, ALBERT STREET, LINK ROAD TO LORNE STREET, UMGENI ROAD, NORTH COAST ROAD, MAIN LNANDA ROAD, INDUSTRIAL PARK ROAD, PHOENIX HIGHWAY, CHARTFORD DRIVE, SUNFORD DRIVE, LEFT INTO AND ALONG HANNAFORD DRIVE, RIGHT INTO AND ALONG FORESTHAVEN DRIVE, LEFT INTO AND ALONG CAVEHAVEN DRIVE, LEFT INTO AND ALONG HANNAFORD DRIVE TO THE INTERSECTION OF HANNAFORD AND FORESTHAVEN DRIVE.

ROUTE-7 – UNITS 17 & 18 TO DURBAN

PERSONS AND THEIR PERSONAL EFFECTS:

FROM PHOENIX TOWNSHIP TO DURBAN, MANSFIELD ROAD BUS RANK AND RETURN.

INWARDS

FROM THE INTERSECTION OF STERNGROVE DRIVE AND GROVE END DRIVE, PHOENIX TOWNSHIP, PROCEED ALONG GROVE END DRIVE, TURN RIGHT PROCEED ALONG STANMORE DRIVE, TURN RIGHT ONTO THE PHOENIX HIGHWAY ALONG SPINE ROAD INTO INDUSTRIAL PARK ROAD, MAIN ROAD, (93) (MAIN LNANDA ROAD), NORTH COAST ROAD, UMGENI ROAD, BEATRICE STREET, CROSS STREET, CARLISLE STREET, CENTENARY ROAD, MARKET ROAD, LEOPOLD STREET, WARWICK AVENUE, CENTENARY ROAD, INTO MANSFIELD ROAD, INTO MANSFIELD ROAD BUS RANK.

OUTWARDS

FROM MANSFIELD ROAD BUS RANK ALONG WARWICK AVENUE INTO MANSFIELD ROAD, INTO CENTENARY ROAD, INTO AND ALONG CARLISLE STREET, GREY STREET, BEATRICE STREET, ALBERT STREET, LINK ROAD TO LORNE STREET, UMGENI ROAD, NORTH COAST ROAD, MAIN LNANDA ROAD (93) (MAIN LNANDA ROAD), INDUSTRIAL PARK ROAD, ALONG SPINE ROAD, PROCEED ALONG PHOENIX HIGHWAY, TURN LEFT INTO STANMORE DRIVE, PROCEED ALONG INWARDS ROUTE INTO PHOENIX TOWNSHIP.

ROUTE 8 - UNITS 20 AND 22 TO DURBAN

PERSONS AND THEIR PERSONAL EFFECTS:

FROM PHOENIX TOWNSHIP UNITS 20 & 22 (WOODVIEW) AND CANEHAVEN TO MANSFIELD ROAD BUS RANK AND RETURN.

INWARDS

FROM NORTHERN DRIVE RIGHT INTO CANEHAVEN DRIVE, RIGHT INTO NORTHERN DRIVE, RIGHT INTO AND PROCEED ALONG VIEWHAVEN DRIVE, LEFT INTO AND PROCEED ALONG WOODVIEW DRIVE, INTO AND ALONG (R102) TURN LEFT INTO LINK ROAD, INTO AND ALONG (MAIN ROAD 93) TURN RIGHT INTO SLIPWAY, INTO NATIONAL ROAD, (N2) (SOUTH) TURN LEFT AND PROCEED ALONG NATIONAL ROAD (N3) INTO AND ALONG WESTERN FREEWAY, GLIDE OFF WESTERN FREEWAY, LEFT ONTO RAMSAY AVENUE, INTO AND ALONG BEREA NORTH ROAD, OLD DUTCH ROAD, CENTENARY ROAD, MANSFIELD ROAD, TO MANSFIELD ROAD BUS RANK AND RETURN.

OUTWARDS:

FROM MANSFIELD ROAD BUS RANK ALONG WARWICK AVENUE, INTO MANSFIELD ROAD, TURN RIGHT INTO CENTENARY ROAD, MARKET ROAD, LEOPOLD STREET, CANONGATE ROAD, INTO AND PROCEED ALONG THE WESTERN FREEWAY, NATIONAL ROAD (N3), NATIONAL ROAD (N2) (NORTH), TURN LEFT INTO SLIPWAY, TURN LEFT AND PROCEED ALONG MAIN ROAD 93, TURN LEFT ONTO SLIPWAY, TURN RIGHT INTO R102, OLD NORTH COAST ROAD TOWARDS OTTAWA, TURN LEFT INTO LINK WAY WHICH JOINS INTO WOODVIEW DRIVE, TURN RIGHT AND PROCEED ALONG VIEWHAVEN DRIVE, TURN LEFT AND PROCEED ALONG NORTHERN DRIVE TO BUS TERMINUS.

ROUTE 9

FROM PHOENIX TOWNSHIP UNITS 20 / 22 (WOODVIEW & CANESIDE) TO MANSFIELD ROAD BUS TERMINUS AND RETURN.

INWARDS:

FROM WOODVIEW DRIVE, RIGHT INTO VIEWHAVEN DRIVE, LEFT INTO NORTHERN DRIVE, LEFT INTO CANEHAVEN DRIVE, LEFT INTO NORTHERN DRIVE, RIGHT INTO PHOENIX HIGHWAY, INDUSTRIAL PARK ROAD, MAIN LNANDA ROAD (MAIN ROAD), NORTH COAST ROAD, UMGENI ROAD, BEATRICE STREET, CROSS STREET, CARLISLE STREET, CENTENARY ROAD, MARKET ROAD, LEOPOLD STREET, WARWICK AVENUE, CENTENARY ROAD TO MANSFIELD ROAD BUS TERMINUS AND RETURN.

ALTERNATIVELY:

NORTHERN DRIVE RIGHT INTO PHOENIX HIGHWAY, RIGHT INTO ABERDARE DRIVE, LEFT INTO HUNSLETT ROAD, LEFT INTO MAIN ROAD 93, (MAIN LNANDA ROAD) NORTH COAST ROAD, UMGENI ROAD, BEATRICE STREET, CROSS STREET, CARLISLE - STREET, CENTENARY ROAD, MARKET ROAD, LEOPOLD STREET, WARWICK AVENUE, CENTENARY ROAD, MANSFIELD ROAD TO MANSFIELD ROAD BUS TERMINUS AND RETURN.

OUTWARDS:

FROM MANSFIELD ROAD BUS RANK ALONG WARWICK AVENUE INTO MANSFIELD ROAD INTO CENTENARY ROAD INTO AND ALONG CARLISLE STREET, GREY STREET, BEATRICE STREET, ALBERT STREET, UMGENI ROAD, NORTH COAST ROAD, (MAIN ROAD) RIGHT INTO INDUSTRIAL PARK ROAD, LEFT INTO PHOENIX HIGHWAY, LEFT INTO NORTHERN DRIVE, RIGHT INTO CANEHAVEN DRIVE, RIGHT INTO NORTHERN DRIVE, RIGHT INTO VIEWHAVEN DRIVE, LEFT INTO WOODVIEW DRIVE.

ALTERNATIVELY:

NORTH COAST ROAD, (MAIN ROAD 93) RIGHT INTO HUNSLETT ROAD, RIGHT INTO ABERDARE DRIVE, RIGHT INTO INDUSTRIAL PARK ROAD, LEFT INTO PHOENIX HIGHWAY, LEFT INTO WOODVIEW DRIVE.

ROUTE 10

EMPLOYEES EMPLOYED BY DAVINSCOT MANUFACTURERS AND THEIR PERSONAL EFFECTS:

FROM WHITEHOUSE SHOPPING CENTRE TO DAVINSCOT MANUFACTURERS (PTY) LTD, TONGAAT.

INWARDS:

FROM WHITE HOUSE SHOPPING CENTRE INTO AND ALONG R102, PHOENIX HIGHWAY, INDUSTRIAL PARK ROAD, FEMHAM DRIVE, LENHAM DRIVE, NORTHCROFT DRIVE, LENHAM DRIVE, LONGBURY DRIVE, PHOENIX HIGHWAY, GROVE END DRIVE, STANMORE DRIVE, PHOENIX HIGHWAY, HANNAFORD DRIVE, FORESTHAVEN DRIVE, CANE HAVEN DRIVE, R102, INTO AND ALONG GAINIE STREET, TO TRUROLAND INDUSTRIAL TOWNSHIP, ALONG EDMUND MOREWOOD STREET TO DAVINSCOT MANUFACTURERS (PTY) LTD AND RETURN.

OUTWARDS:

FROM DAVINSCOT MANUFACTURERS (PTY) LTD, INTO TRUROLAND INDUSTRIAL TOWNSHIP, INTO AND ALONG EDMUND MOREWOOD ROAD, PLAIN STREET, GAINIE STREET, INTO AND ALONG R102, NORTHERN DRIVE, CANEHAVEN DRIVE, HANNAFORD DRIVE, PHOENIX HIGHWAY, LONGBURY DRIVE, LENHAM DRIVE, NORTHCRAFT DRIVE, LENHAM DRIVE, FEMHAM DRIVE, INDUSTRIAL PARK ROAD, PHOENIX HIGHWAY, R102, TO WHITE HOUSE SHOPPING CENTRE.

ROUTE 11

STUDENTS AND STAFF OF SPRINGFIELD COLLEGE OF EDUCATION AND THEIR PERSONAL EFFECTS FROM VERULAM BUS RANK TO SPRINGFIELD COLLEGE OF EDUCATION AND RETURN.

INWARDS:

FROM VERULAM BUS RANK, INTO AND ALONG IRELAND STREET, ROAD 79 (ALSO KNOWN AS MR 96), TURN LEFT ON LINK ROAD MR 96 WITH 2/1, TURN LEFT INTO ROAD 2/1, TURN RIGHT INTO NEW FARM ROAD, SPINE ROAD, (PHOENIX HIGHWAY) TURN RIGHT INTO AND ALONG LENHAM DRIVE, TURN LEFT INTO FERNHAM DRIVE, INDUSTRIAL PARK ROAD, MAIN LNANDA ROAD, TURN RIGHT INTO SLIPWAY, INTO AND ALONG N2 (SOUTH), TURN LEFT INTO SLIPWAY, CROSSING LNANDA ROAD INTO SLIPWAY, TURN LEFT INTO AND ALONG UMGENI ROAD, TURN RIGHT INTO AND ALONG ALPINE ROAD, TURN RIGHT INTO AND ALONG STANLEY COPLEY DRIVE, TURN LEFT INTO DAINTREE AVENUE TO THE SPRINGFIELD COLLEGE OF EDUCATION.

ALTERNATIVELY:



transport

Department:
Transport
Province of KwaZulu-Natal

GAZETTE

LGKZNG35-2019-NOV

REGION: ALL

FROM SPINE ROAD (PHOENIX HIGHWAY), TURN LEFT INTO AND ALONG LONGBURY DRIVE, CROSSING SPINE ROAD (PHOENIX HIGHWAY) INTO AND ALONG LENHAM DRIVE, TURN LEFT INTO AND ALONG FERNHAM DRIVE, INDUSTRIAL PARK ROAD, MAIN LNANDA ROAD, TURN RIGHT INTO SLIPWAY, INTO AND ALONG N2 (SOUTH), TURN LEFT INTO SLIPWAY, CROSSING LNANDA ROAD INTO SLIPWAY, TURN LEFT INTO AND ALONG UMGENI ROAD, TURN RIGHT INTO AND ALONG ALPINE ROAD, TURN RIGHT INTO AND ALONG STANLEY COPLEY DRIVE, TURN LEFT INTO AND ALONG DAINTREE AVENUE TO THE SPRINGFIELD COLLEGE OF EDUCATION.

OUTWARDS:

FROM DAINTREE AVENUE, TARNDALIE AVENUE, STANLEY COPLEY DRIVE, TURN LEFT INTO ALPINE ROAD, TURN LEFT INTO AND ALONG UMGENI ROAD, TURN RIGHT INTO SLIPWAY, CROSSING LNANDA ROAD INTO SLIPWAY, INTO AND ALONG N2 (NORTH), TURN LEFT INTO AND ALONG MAIN LNANDA ROAD, (MAIN ROAD 93) TURN RIGHT INTO AND ALONG INDUSTRIAL PARK ROAD, TURN LEFT INTO AND ALONG FERNHAM DRIVE, TURN RIGHT INTO AND ALONG LENHAM DRIVE, CROSSING SPINE ROAD (PHOENIX HIGHWAY), INTO AND ALONG LONGBURY DRIVE, TURN RIGHT INTO SPINE ROAD (PHOENIX HIGHWAY), NEW FARM ROAD, TURN LEFT INTO ROAD 2/1, TURN LEFT INTO LINK ROAD MR 96 WITH 2/1, ROAD 79 (ALSO KNOWN AS MR 96), INTO AND ALONG IRELAND STREET TO THE VERULAM BUS RANK.

ROUTE 12 - UNIT 12 TO HUNSLETT ROAD TO VERULAM BUS RANK

PERSONS AND THEIR PERSONAL EFFECTS:

FROM PHOENIX INDUSTRIAL PARK AND PHOENIX TOWNSHIP UNITS 10, 11, 12, 13, 14, 15 AND 21 TO VERULAM RANK AND RETURN.

INWARDS:

FROM TERMINAL POINT IN HUNSLETT ROAD, AT THE CORNER OF PARAGON PLACE, TURN RIGHT INTO MAIN ROAD 93, RIGHT INTO ABERDARE DRIVE, OR RIGHT INTO HUNSLETT ROAD, LEFT INTO ABERDARE DRIVE, RIGHT INTO INDUSTRIAL PARK ROAD, LEFT INTO FERNHAM DRIVE, OR RIGHT INTO WHETSTONE DRIVE, LEFT INTO LENHAM DRIVE, OR LEFT INTO NORTHERN DRIVE, RIGHT INTO LENHAM DRIVE, OR LEFT INTO NORTHERN DRIVE, RIGHT INTO SUNFORD DRIVE, LEFT INTO HANNAFORD DRIVE, LEFT INTO CANEHAVEN DRIVE, RIGHT INTO NORTHERN DRIVE, LEFT INTO (ROAD 79) (ALSO KNOWN AS MR 96) INTO IRELAND STREET TO VERULAM BUS RANK AND RETURN.

OUTWARDS:

FROM VERULAM BUS RANK INTO AND ALONG IRELAND STREET, INTO ROAD 79 (ALSO KNOWN AS MR96) TURN RIGHT INTO NORTHERN DRIVE, LEFT INTO CANEHAVEN DRIVE, RIGHT INTO HANNAFORD DRIVE, RIGHT INTO SUNFORD DRIVE, LEFT INTO NORTHERN DRIVE, PHOENIX HIGHWAY, RIGHT INTO LENHAM DRIVE, LEFT INTO WHETSTONE DRIVE, OR LENHAM DRIVE, LEFT INTO FERNHAM DRIVE, RIGHT INTO INDUSTRIAL PARK ROAD, LEFT INTO AND PROCEED ALONG ABERDARE DRIVE, LEFT INTO HUNSLETT ROAD, OR INDUSTRIAL PARK ROAD, TURN LEFT INTO ABERDARE DRIVE AND BEAR RIGHT ALONG ABERDARE DRIVE, LEFT INTO HUNSLETT ROAD TO TERMINAL POINT AT CORNER OF PARAGON PLACE IN HUNSLETT ROAD.

ROUTE 13 - (UNIT 13) PARAGON PLACE TO VERULAM BUS RANK:

PERSONS AND THEIR PERSONAL EFFECTS:

FROM PHOENIX TOWNSHIP UNITS 10, 11, 12, 13, 14, 15 AND 21 TO VERULAM BUS RANK AND RETURN.

INWARDS:

FROM PARAGON PLACE BUS TERMINUS, RIGHT INTO HUNSLETT ROAD, INTO ABERDARE DRIVE, INTO INDUSTRIAL PARK ROAD, LEFT INTO AND ALONG FERNHAM DRIVE, WHETSTONE DRIVE OR FERNHAM DRIVE, LENHAM DRIVE, NORTHCROFT DRIVE, LENHAM DRIVE, NORTHERN DRIVE, SUNFORD DRIVE, PHOENIX HIGHWAY, NEW FARM ROAD, TURN LEFT INTO ROAD 2/1, TURN RIGHT INTO LINK ROAD 2/1 WITH MR 96, TURN LEFT INTO MR 96 ALSO KNOWN AS RD 79, IRELAND STREET, TO VERULAM RANK AND RETURN.

OUTWARDS:

FROM VERULAM BUS RANK INTO AND ALONG IRELAND STREET, INTO RD 79 (ALSO KNOWN AS MR 96), TURN LEFT INTO LINK ROAD 2/1 WITH MR 96 TURN RIGHT INTO ROAD 2/1, NEW FARM ROAD, SPINE ROAD, (PHOENIX HIGHWAY), LEFT INTO AND ALONG LONGBURY DRIVE, CROSSING SPINE ROAD (PHOENIX HIGHWAY) INTO AND ALONG LENHAM DRIVE, LEFT INTO AND ALONG FERNHAM DRIVE RIGHT INTO INDUSTRIAL PARK ROAD, ABERDARE ROAD, HUNSLETT ROAD LEFT INTO PARAGON PLACE BUS TERMINUS.

ROUTE 14 - UNIT 14 PHOENIX TO VERULAM

PERSONS AND THEIR PERSONAL EFFECTS:

FROM PHOENIX TOWNSHIP, UNITS 7, 8, 9, 10, 11 AND 12 TO VERULAM BUS RANK AND RETURN.

INWARDS:

FROM THE INTERSECTION OF LONGBURY DRIVE AND SOUTHVALE ROAD, INTO AND ALONG LONGBURY DRIVE (ROAD 903, 703), PHOENIX HIGHWAY, STANMORE DRIVE, GROVE END DRIVE, PHOENIX HIGHWAY, NEW FARM DRIVE, TURN LEFT INTO ROAD 2/1, TURN RIGHT INTO LINK ROAD 2/1 WITH MR 96, TURN LEFT INTO MR 96 ALSO KNOWN AS ROAD 79, IRELAND STREET, TO VERULAM BUS RANK AND RETURN.

OUTWARDS:

FROM VERULAM BUS RANK INTO AND ALONG IRELAND STREET, INTO ROAD 79, (ALSO KNOWN AS MR 96), TURN LEFT INTO LINK ROAD 2/1 WITH MR 96, TURN RIGHT INTO ROAD 2/1, NEW FARM ROAD, PHOENIX HIGHWAY, GROVE END DRIVE, STANMORE DRIVE, PHOENIX HIGHWAY, LONGBURY DRIVE, (ROADS 703, 803, 903), TO THE INTERSECTION OF SOUTHVALE ROAD AND LONGBURY DRIVE.

ROUTE 15 - UNITS 15, INDUSTRIAL PARK TO VERULAM

PERSONS AND THEIR PERSONAL EFFECTS:

FROM PHOENIX TOWNSHIP, UNITS 7, 8, 9, 10, 11 AND 12 TO VERULAM BUS RANK AND RETURN.

INWARDS:

FROM THE INTERSECTION OF INDUSTRIAL PARK ROAD AND FERNHAM DRIVE, PROCEED ALONG FERNHAM DRIVE, TURN RIGHT INTO AND PROCEED ALONG LENHAM DRIVE, CROSSING SPINE ROAD (PHOENIX HIGHWAY), INTO AND ALONG LONGBURY DRIVE, TURN RIGHT INTO SPINE ROAD, (PHOENIX HIGHWAY), NEW FARM ROAD, TURN LEFT INTO ROAD 2/1, TURN RIGHT INTO LINK ROAD 2/1 WITH MR 96, TURN LEFT INTO MR 96 ALSO KNOWN AS ROAD 79, IRELAND STREET, TO VERULAM BUS RANK AND RETURN.

OUTWARDS:

FROM VERULAM BUS RANK INTO AND ALONG IRELAND STREET, INTO ROAD 79 (ALSO KNOWN AS MR 96), TURN LEFT INTO LINK ROAD 2/1 WITH MR 96, TURN RIGHT INTO ROAD 2/1, NEW FARM ROAD, SPINE ROAD (PHOENIX HIGHWAY) LEFT INTO AND ALONG LONGBURY DRIVE, CROSSING SPINE ROAD (PHOENIX HIGHWAY) INTO AND ALONG LENHAM DRIVE, LEFT INTO AND ALONG FERNHAM DRIVE TO THE INTERSECTION OF INDUSTRIAL PARK ROAD AND FERNHAM DRIVE.

ROUTE 16 - UNITS 10, 11, 12, 7, 8 AND 9 TO VERULAM

PERSONS AND THEIR PERSONAL EFFECT:

FROM PHOENIX INDUSTRIAL PARK, UNITS 10, 11, 12, 7, 8, AND 9 TO VERULAM BUS RANK AND RETURN.

INWARDS:

FROM PARAGON PLACE BUS TERMINUS, RIGHT INTO HUNSLETT ROAD, INTO ABERDARE DRIVE, INTO INDUSTRIAL PARK ROAD, LEFT INTO AND PROCEED ALONG FERNHAM DRIVE, TURN RIGHT INTO LENHAM DRIVE, CROSSING SPINE ROAD, (PHOENIX HIGHWAY), INTO AND ALONG LONGBURY DRIVE, TURN RIGHT INTO SPINE ROAD, (PHOENIX HIGHWAY), NEW FARM ROAD, TURN LEFT INTO ROAD 2/1, TURN RIGHT INTO LINK ROAD 2/1 WITH MR 96, TURN LEFT INTO MR 96 ALSO KNOWN AS ROAD 79, IRELAND STREET, TO VERULAM BUS RANK AND RETURN.

OUTWARDS:

FROM VERULAM BUS RANK INTO AND ALONG IRELAND STREET INTO ROAD 79 (ALSO KNOWN AS MR 96), TURN LEFT INTO LINK ROAD 2/1 WITH MR 96 TURN RIGHT INTO ROAD 2/1, NEW FARM ROAD, SPINE ROAD (PHOENIX HIGHWAY), LEFT INTO AND ALONG FERNHAM DRIVE, RIGHT INTO INDUSTRIAL PARK ROAD, ABERDARE DRIVE, HUNSLETT ROAD, LEFT INTO PARAGON PLACE BUS TERMINUS.

ROUTE 17

PERSONS AND THEIR PERSONAL EFFECTS FROM:

PHOENIX INDUSTRIAL PARK AND PHOENIX TOWNSHIP UNITS 10, 11, 12, 13, 14, 15 AND 21 TO GRAFTON EVEREST FACTORY (CANELANDS).

INWARDS:

FROM TERMINAL POINT IN HUNSLETT ROAD, AT THE CORNER OF PARAGON PLACE, TURN RIGHT INTO MAIN ROAD 93, RIGHT INTO ABERDARE DRIVE, OR RIGHT INTO HUNSLETT ROAD, LEFT INTO ABERDARE DRIVE, RIGHT INTO INDUSTRIAL PARK ROAD, LEFT INTO FERNHAM DRIVE, OR RIGHT INTO WHETSTONE DRIVE, LEFT INTO LENHAM DRIVE, OR LEFT INTO NORTHERN DRIVE, RIGHT INTO LENHAM DRIVE, OR LEFT INTO NORTHERN DRIVE, RIGHT INTO SUNFORD DRIVE, LEFT INTO HANNAFORD DRIVE, LEFT INTO CANEHAVEN DRIVE, RIGHT INTO NORTHERN DRIVE, LEFT INTO (RD 79) (OLD NORTH COAST ROAD), TURN LEFT INTO NDWEDWE ROAD, ALONG NDWEDWE ROAD, TURN LEFT AND PROCEED ALONG NYALA ROAD TO GRAFTON EVEREST CANELANDS, INDUSTRIAL AREA AND RETURN.

OUTWARDS:

FROM GRAFTON EVEREST CANELANDS, PROCEED ALONG NYALA ROAD, TURN RIGHT AND PROCEED ALONG NEW GLASGOW ROAD, TURN RIGHT AND PROCEED ALONG NDWEDWE ROAD, TURN RIGHT AND PROCEED ALONG OLD NORTH COAST RD 79, TURN RIGHT INTO NORTHERN DRIVE, LEFT INTO CANEHAVEN DRIVE, RIGHT INTO HANNAFORD DRIVE, RIGHT INTO SUNFORD DRIVE, LEFT INTO NORTHERN DRIVE, PHOENIX HIGHWAY, RIGHT INTO LENHAM DRIVE, LEFT INTO WHETSTONE DRIVE, OR LENHAM DRIVE, LEFT INTO FERNHAM DRIVE, RIGHT INTO INDUSTRIAL PARK ROAD, LEFT



transport

Department:
Transport
Province of KwaZulu-Natal

GAZETTE

LGKZNG35-2019-NOV

REGION: ALL

INTO AND PROCEED ALONG ABERDARE DRIVE, LEFT INTO HUNSLITT ROAD OR INDUSTRIAL PARK ROAD, TURN LEFT INTO ABERDARE DRIVE, AND BEAR RIGHT ALONG ABERDARE DRIVE, LEFT INTO HUNSLITT ROAD TO TERMINAL POINT AT CORNER OF PARAGON PLACE IN HUNSLITT ROAD.

ROUTE 18 - UNITS 2, 3, 4, AND 5 TO VERULAM

CONVEYANCE OF PERSONS AND THEIR PERSONAL EFFECTS:

FROM PHOENIX TOWNSHIP UNITS 2, 3, 4, AND 5 TO VERULAM BUS RANK AND RETURN: VIA TERMINAL POINT AT ROAD 601, INTO ROAD 501 INTO SPINE ROAD.

ALONG SPINE ROAD INTO AND ALONG ROADS 401, 405, 407, 307, 302, 204 AND 203, ALONG ROAD 202 INTO SPINE ROAD ALONG SPINE ROAD, INTO NORTH COAST ROAD, AND ALONG NORTH COAST ROAD, INTO NEW PROVINCIAL ROAD R102, ALONG R102 INTO (VERULAM) WICK STREET, ALONG WICK STREET, INTO MOSS STREET, TO TERMINUS AT VERULAM BUS RANK AND RETURN ALONG MOSS STREET, TO VERULAM MARKET, THENCE ALONG MOSS STREET, INTO WICK STREET, ALONG WICK STREET INTO NEW PROVINCIAL ROAD R102, AND RETURN TO PHOENIX VICE VERSA. THE SERVICES ARE TO BE OPERATED ON COMMUNAL TIME-TABLE BETWEEN MAYVILLE COACH LINES CC AND O BUX, SPRINGFIELD OMNIBUS SPRINGFIELD SERVICE (PTY) LIMITED.

ROUTE 19

PERSONS AND THEIR PERSONAL EFFECTS:

FROM MOUNT EDGEcombe AND PHOENIX TOWNSHIP UNITS 2, 3, 4 AND 5 TO PHOENIX STATION AND PHOENIX INDUSTRIAL PARK AND RETURN.

INWARDS:

FROM WHITE HOUSE SERVICE STATION INTO AND ALONG R102, TO MOUNT EDGEcombe BUS TERMINUS BACK, ALONG R102, INTO AND ALONG PHOENIX HIGHWAY, GREENBURY DRIVE, STONE BRIDGE DRIVE, PHOENIX HIGHWAY, ROCKFORD DRIVE, CLAYFIELD DRIVE, PHOENIX HIGHWAY, EASTBURY DRIVE TO PHOENIX STATION, FROM PHOENIX STATION INTO AND ALONG EASTBURY DRIVE, PHOENIX HIGHWAY, ABERDARE DRIVE, HUNSLITT ROAD, HUNSLITT ROAD, ABERDARE DRIVE, PHOENIX HIGHWAY TO PHOENIX STATION AND RETURN.

OUTWARDS:

FROM PHOENIX STATION INTO AND ALONG EASTBURY DRIVE, PHOENIX HIGHWAY, CLAYFIELD DRIVE, ROCKFORD DRIVE, PHOENIX HIGHWAY, STONEBRIDGE DRIVE, GREENBURY DRIVE, PHOENIX HIGHWAY, R102, MOUNT EDGEcombe BUS TERMINUS, BACK INTO R102, TO WHITE HOUSE SERVICE STATION.

ROUTE 20

PERSONS AND THEIR PERSONAL EFFECTS:

FROM PHOENIX TOWNSHIP, UNITS 10, 11, AND 12 TO PHOENIX STATION VIA PHOENIX INDUSTRIAL PARK AND RETURN.

INWARDS:

FROM PHOENIX TOWNSHIP, WESTHAM DRIVE (MAMBA STORES), INTO AND ALONG LENHAM DRIVE, FERNHAM DRIVE (ROAD 1201, 1101, 1001) ALTERNATIVELY WESTHAM DRIVE (ROAD 1203, 1103), WHETSTONE DRIVE (ROAD 1102), FERNHAM DRIVE (ROAD 1001), INDUSTRIAL PARKROAD.

EITHER

I) ABERDARE DRIVE, HUNSLITT ROAD, ABERDARE DRIVE, PHOENIX HIGHWAY, EASTBURY DRIVE, TO PHOENIX STATION AND RETURN.

II) PHOENIX HIGHWAY, EASTBURY DRIVE, OR TO PHOENIX STATION AND RETURN.

OUTWARDS:

FROM PHOENIX STATION, INTO AND ALONG EASTBURY DRIVE, PHOENIX HIGHWAY.

EITHER:

I) INDUSTRIAL PARK ROAD, FERNHAM DRIVE (ROAD 1001), WHETSTONE DRIVE (ROAD 1102), LENHAM DRIVE (ROADS 1103, 1203), WESTHAM DRIVE (ROAD 1210), ALTERNATIVELY FERNHAM DRIVE ROADS 1001, 1101, 1201), LENHAM DRIVE (ROAD 1203), TO WESTHAM DRIVE (ROAD 1210) (MAMBA STORES).

OR

II) ABERDARE DRIVE, HUNSLITT ROAD, ABERDARE DRIVE, INDUSTRIAL PARK ROAD, FERNHAM DRIVE (ROAD 1001) WHETSTONE DRIVE (ROAD 1102) LENHAM DRIVE (ROADS 1103, 1203) WESTHAM DRIVE (ROAD 1210), ALTERNATIVELY FERNHAM DRIVE (ROADS 1001, 1101, 1201) LENHAM DRIVE (ROAD 1203) TO WESTHAM DRIVE (ROAD 1210).

ROUTE 21

PERSONS AND THEIR PERSONAL EFFECTS:

FROM PHOENIX TOWNSHIP UNITS 7, 8 AND 9 TO PHOENIX STATION AND PHOENIX INDUSTRIAL PARK AND RETURN.

INWARDS:

FROM THE INTERSECTION OF RIDGECROFT DRIVE AND LONGBURY DRIVE, INTO AND ALONG LONGBURY DRIVE, PHOENIX HIGHWAY, ALTERNATIVELY FROM THE INTERSECTION OF RIDGECROFT DRIVE AND LONGBURY DRIVE, ALONG LONGBURY DRIVE, LONGCROFT DRIVE, RYDALVALE DRIVE, PHOENIX HIGHWAY.

EITHER

I) EASTBURY DRIVE, TO PHOENIX STATION AND RETURN.

OR

II) INDUSTRIAL PARK ROAD, ABERDARE DRIVE, HUNSLITT ROAD, ABERDARE DRIVE, PHOENIX HIGHWAY, EASTBURY DRIVE, TO PHOENIX STATION AND RETURN.

OUTWARDS:

I) FROM PHOENIX STATION INTO AND ALONG EASTBURY DRIVE, PHOENIX HIGHWAY.

II) FROM PHOENIX STATION, INTO AND ALONG EASTBURY DRIVE, PHOENIX HIGHWAY, ABERDARE DRIVE, HUNSLITT ROAD, ABERDARE DRIVE, INDUSTRIAL PARK ROAD, PHOENIX HIGHWAY, TO RYDALVALE DRIVE, LONGCROFT DRIVE, LONGBURY DRIVE, TO THE INTERSECTION OF LONGBURY DRIVE AND RIDGECROFT DRIVE, ALTERNATIVELY ALONG LONGBURY DRIVE TO THE INTERSECTION OF LONGBURY DRIVE AND RIDGECROFT DRIVE.

ROUTE 22

PASSENGERS AND THEIR PERSONAL EFFECTS:

FROM PHOENIX TOWNSHIP UNITS 13 AND 14 TO PHOENIX STATION VIA PHOENIX INDUSTRIAL PARK AND RETURN.

INWARDS:

FROM THE INTERSECTION OF WESTHAM DRIVE AND LENHAM DRIVE, ALONG LENHAM DRIVE, NORTHCROFT DRIVE, LENHAM DRIVE, NORTHERN DRIVE, PHOENIX HIGHWAY, ALTERNATIVELY FROM THE INTERSECTION OF WESTHAM DRIVE AND LENHAM DRIVE, ALONG LENHAM DRIVE, NORTHERN DRIVE, PHOENIX HIGHWAY.

EITHER:

I) EASTBURY DRIVE, TO PHOENIX STATION AND RETURN.

OR

II) INDUSTRIAL PARK ROAD, ABERDARE DRIVE, HUNSLITT ROAD, ABERDARE DRIVE, PHOENIX HIGHWAY, EASTBURY DRIVE, TO PHOENIX STATION AND RETURN.

OUTWARDS:

I) FROM PHOENIX STATION, INTO AND ALONG EASTBURY DRIVE, PHOENIX HIGHWAY, NORTHERN DRIVE.

OR

II) FROM PHOENIX STATION, INTO AND ALONG EASTBURY DRIVE, PHOENIX HIGHWAY, ABERDARE DRIVE, HUNSLITT ROAD, ABERDARE DRIVE, INDUSTRIAL PARK ROAD, PHOENIX HIGHWAY, NORTHERN DRIVE, INTO AND ALONG LENHAM DRIVE, TO THE INTERSECTION OF LENHAM DRIVE AND WESTHAM DRIVE ALTERNATIVELY, LENHAM DRIVE, NORTHCRAFT DRIVE, LENHAM DRIVE TO THE INTERSECTION OF LENHAM DRIVE AND WESTHAM DRIVE.

ROUTE 23

PASSENGERS AND THEIR PERSONAL EFFECTS:

FROM PHOENIX TOWNSHIP UNITS 15 AND 21 TO PHOENIX STATION VIA PHOENIX INDUSTRIAL PARK AND RETURN.

INWARDS:

FROM THE INTERSECTION OF NORTHERN DRIVE AND SUNFORD DRIVE, INTO AND ALONG SUNFORD DRIVE, HANNAFORD DRIVE, CANEHAVEN DRIVE, FORESTHAVEN DRIVE, HANNAFORD DRIVE, PHOENIX HIGHWAY.

EITHER

I) EASTBURY DRIVE TO PHOENIX STATION.

OR

II) INDUSTRIAL PARK ROAD, ABERDARE DRIVE, HUNSLITT ROAD, ABERDARE DRIVE, PHOENIX HIGHWAY, EASTBURY DRIVE, TO PHOENIX STATION AND RETURN.

OUTWARDS:

I) FROM PHOENIX STATION INTO AND ALONG EASTBURY DRIVE, PHOENIX HIGHWAY, HANNAFORD DRIVE.



transport

Department:
Transport
Province of KwaZulu-Natal

GAZETTE

LGKZNG35-2019-NOV

REGION: ALL

OR

II) FROM PHOENIX STATION INTO AND ALONG EASTBURY DRIVE, PHOENIX HIGHWAY, ABERDARE DRIVE, HUNSLETT ROAD, ABERDARE DRIVE, INDUSTRIAL PARK ROAD, PHOENIX HIGHWAY, HANNAFORD DRIVE, TO FORESTHAVEN DRIVE, CANEHAVEN DRIVE, HANNAFORD DRIVE, SUNFORD DRIVE, TO THE INTERSECTION OF SUNFORD DRIVE AND NORTHERN DRIVE.

ROUTE 24

PASSENGERS AND THEIR PERSONAL EFFECTS:

FROM PHOENIX TOWNSHIP UNITS 17 AND 18 TO PHOENIX STATION VIA PHOENIX INDUSTRIAL PARK AND RETURN.

INWARDS:

FROM THE INTERSECTION OF PHOENIX HIGHWAY AND GROVE END DRIVE, PHOENIX HIGHWAY, ALTERNATIVELY FROM THE INTERSECTION OF PHOENIX HIGHWAY AND GROVE END DRIVE, ALONG GROVE END DRIVE, STANMORE DRIVE, PHOENIX HIGHWAY, LONGBURY DRIVE.

EITHER:

1. PHOENIX HIGHWAY, EASTBURY DRIVE, TO PHOENIX STATION AND RETURN.

2. PHOENIX HIGHWAY, INDUSTRIAL PARK ROAD, ABERDARE DRIVE, HUNSLETT ROAD, ABERDARE DRIVE, PHOENIX HIGHWAY, EASTBURY DRIVE TO PHOENIX STATION AND RETURN.

OUTWARDS:

1. FROM PHOENIX STATION, INTO AND ALONG EASTBURY DRIVE, PHOENIX HIGHWAY.

2. FROM PHOENIX STATION, INTO AND ALONG EASTBURY DRIVE, PHOENIX HIGHWAY, ABERDARE DRIVE, INDUSTRIAL PARK ROAD; PHOENIX HIGHWAY TO LONGBURY DRIVE, STANMORE DRIVE, GROVE END DRIVE, TO THE INTERSECTION OF GROVE END DRIVE AND PHOENIX HIGHWAY, ALTERNATIVELY FROM PHOENIX HIGHWAY, STANMORE DRIVE, GROVE END DRIVE TO THE INTERSECTION OF GROVE END DRIVE AND PHOENIX HIGHWAY.

ROUTE 25

PERSONS WHO HAVE ORGANISED THEMSELVES INTO A GROUP AND THEIR PERSONAL EFFECTS: FROM POINTS WITHIN A RADIUS OF 35 (THIRTY FIVE) KILOMETERS FROM DURBAN POST OFFICE TO POINTS WITHIN 560 (FIVE HUNDRED AND SIXTY) KILOMETERS THEREFROM AND RETURN TO POINTS WITHIN A RADIUS OF 35 (THIRTY FIVE) KILOMETRES FROM DURBAN POST OFFICE.

SUBJECT TO THE EXPLICIT CONDITION THAT THE CONVEYANCE OF SUCH A GROUP OF PERSONS MAY ONLY BE UNDERTAKEN IF THE SAME GROUP OF PERSONS UNDERTAKE THE RETURN AND FORWARD JOURNEY AS A PARTY FOR THE EXCLUSIVE MUTUAL PURPOSE TO ATTEND ONE OR MORE OF THE FOLLOWING:

(1) A WEDDING

(2) A FUNERAL

(3) A RELIGIOUS GATHERING

(4) A SPORTS MEETING AS COMPETITORS OR AS SPECTATORS

(5) A PICNIC OR ANY OTHER SIMILAR FORM OF ORGANISED AMUSEMENT OR RECREATION.

ROUTE 26:

FROM DURBAN (WINTERTON WALK BUS RANK) TO:

1. SECOND RIVER ON BELLAIR ROAD, SOUTH SIDE OF RIVER

2. BANK ROAD TERMINUS VIA:

OUTWARDS:

MANSFIELD ROAD, CENTENARY ROAD, OLD DUTCH ROAD, VERBENA ROAD, BEREA ROAD, ALONG THE FREEWAY N3, GLIDE OFF TO BRICKFIELD ROAD, RANDLES ROAD, JAN SMUTS HIGHWAY, BELLAIR ROAD, NORTH BANK ROAD, TO RESPECTIVE BUS TERMINUS.

INWARDS:

FROM OUTER TERMINALS VIA ROUTES TO RANDLES ROAD, THENCE TO TILLS CRESCENT, GLIDE ONTO FREEWAY, BEREA ROAD, OLD DUTCH ROAD, LEATHERN ROAD, MANSFIELD ROAD TO BUS RANK.

ROUTE 27 (A)

INWARDS

FROM THE INTERSECTION OF NORTHERN DRIVE AND PALMVIEW DRIVE, ALONG PALMVIEW DRIVE, TURN RIGHT INTO AND ALONG TRENANCE PARK DRIVE, CENTRAL PARK DRIVE, PALMVIEW DRIVE, SHASTRI PARK DRIVE, NORTHERN DRIVE, BROOKHAVEN DRIVE, CANESIDE DRIVE, CANEHAVEN DRIVE, NORTHSIDE DRIVE, SUNFORD DRIVE, HANNAFORD DRIVE, PHOENIX HIGHWAY, RIGHT TURN INTO AND ALONG MOUNT EDGEcombe (OLD NORTH COAST ROAD), (R102) TURN LEFT INTO LINK ROAD, INTO AND ALONG (MR 93), TURN RIGHT INTO SLIPWAY, INTO AND ALONG NATIONAL ROAD N2 (SOUTH), TURN LEFT AND PROCEED ALONG NATIONAL ROAD (N3) INTO AND ALONG WESTERN FREEWAY, OLD DUTCH ROAD CENTENARY ROAD, MANSFIELD ROAD TO MANSFIELD ROAD BUS TERMINUS AND RETURN.

OUTWARDS

FROM MANSFIELD ROAD BUS TERMINUS, ALONG WARWICK AVENUE, INTO MANSFIELD ROAD, RIGHT INTO CENTENARY ROAD, MARKET ROAD, LEOPOLD STREET, CANONGATE ROAD, INTO AND PROCEED ALONG THE WESTERN FREEWAY, NATIONAL ROAD (N3), NATIONAL ROAD N2 (NORTH), TURN LEFT AND PROCEED ALONG MAIN ROAD 93, TURN LEFT ONTO SLIPWAY, TURN RIGHT INTO (R102) OLD NORTH COAST ROAD PASSING MOUNT EDGEcombe, LEFT INTO PHOENIX HIGHWAY, HANNAFORD DRIVE, SUNFORD DRIVE, NORTHSIDE DRIVE, CANEHAVEN DRIVE, CANESIDE DRIVE, BROOKHAVEN DRIVE, NORTHERN DRIVE, SHASTRI PARK DRIVE, PALMVIEW DRIVE, CENTRAL PARK DRIVE, TRENANCE PARK DRIVE, PALMVIEW DRIVE, TURN LEFT AND PROCEED ALONG NORTHERN DRIVE TO BUS TERMINUS.

ROUTE 27 (B)

PASSENGERS AND THEIR PERSONAL EFFECTS:

FROM PHOENIX (PALMVIEW) TO MANSFIELD ROAD BUS TERMINUS AND RETURN.

INWARDS

FROM THE INTERSECTION OF NORTHERN DRIVE AND PALMVIEW DRIVE, ALONG PALMVIEW DRIVE, TURN RIGHT INTO AND ALONG TRENANCE PARK DRIVE, CENTRAL PARK DRIVE, PALMVIEW DRIVE, SHASTRI DRIVE, INTO AND ALONG NORTHERN DRIVE, PHOENIX HIGHWAY, INDUSTRIAL PARK ROAD, (MAIN ROAD 93), NORTH COAST ROAD, ACROSS CONNAUGHT BRIDGE INTERCHANGE, INTO AND ALONG UMGENI ROAD, BEATRICE STREET, CROSS STREET, CARLISLE STREET, CENTENARY ROAD, MARKET ROAD, LEOPOLD STREET, WARWICK AVENUE, CENTENARY ROAD, MANSFIELD ROAD BUS TERMINUS AND RETURN.

OUTWARDS

FROM MANSFIELD ROAD BUS TERMINUS, ALONG WARWICK AVENUE, INTO MANSFIELD ROAD, LEFT INTO CENTENARY ROAD, CARLISLE STREET, GREY STREET, LINK ROAD TO ALBERT STREET, UMGENI ROAD, ACROSS CONNAUGHT BRIDGE INTERCHANGE, INTO AND ALONG NORTH COAST ROAD, MAIN ROAD 93, RIGHT INTO INDUSTRIAL PARK ROAD, PHOENIX HIGHWAY, LEFT INTO AND ALONG NORTHERN DRIVE, LEFT INTO AND SHASTRI PARK DRIVE, PALMVIEW DRIVE, CENTRAL PARK DRIVE, TRENANCE PARK DRIVE, PALMVIEW DRIVE, TURN LEFT AND PROCEED ALONG NORTHERN DRIVE TO BUS TERMINUS.

ROUTE 28

PERSONS AND THEIR PERSONAL EFFECTS:

FROM PHOENIX TOWNSHIP BROOKDALE TO VICTORIA BUS RANK AND RETURN. INWARDS:

FROM CRESTBROOK DRIVE, TURN RIGHT INTO BROOKDALE DRIVE, PROCEED TO END OF BROOKDALE DRIVE AND RETURN ALONG THE SAME ROUTE, TURN RIGHT INTO CARDHAM DRIVE, TURN RIGHT AND PROCEED ALONG LENHAM DRIVE, PHOENIX HIGHWAY, INDUSTRIAL PARK ROAD, KWA MASHU HIGHWAY, (M25) NORTH COAST ROAD, ACROSS CONNAUGHT INTERCHANGE, INTO AND ALONG UMGENI ROAD, BEATRICE STREET, CROSS STREET, CARLISLE STREET, CENTENARY ROAD, MARKET ROAD, WARWICK ROAD, WARWICK AVENUE, TO VICTORIA BUS RANK AND RETURN.

OUTWARDS:

FROM VICTORIA BUS RANK, ALONG WARWICK AVENUE, CENTENARY ROAD, CARLISLE STREET, GREY STREET, BEATRICE STREET, ALBERT STREET, UMGENI ROAD, ACROSS CONNAUGHT INTERCHANGE, INTO AND ALONG NORTH COAST ROAD, KWA MASHU HIGHWAY, (M25) RIGHT INTO INDUSTRIAL PARK ROAD, PHOENIX HIGHWAY, LENHAM DRIVE, CARDHAM DRIVE, BROOKDALE DRIVE, CRESTBROOK DRIVE, TO THE INTERSECTION OF CRESTBROOK DRIVE, AND PALMVIEW DRIVE.

ROUTE 29

PERSONS AND THEIR PERSONAL EFFECTS:

FROM (PHOENIX TOWNSHIP), MAMBA STORES, BROOKDALE AND PALMVIEW TO VICTORIA BUS RANK AND RETURN.

INWARDS:

FROM TERMINAL POINT AT MAMBA STORES, WESTHAM DRIVE, LENHAM DRIVE, CARDHAM DRIVE, BROOKDALE DRIVE AND RETURN ALONG THE SAME ROUTE INTO CRESTBROOK DRIVE, PALMVIEW DRIVE, NORTHERN DRIVE, RIGHT INTO MR2 (R102) TURN LEFT INTO LINK ROAD AND ALONG KWA MASHU HIGHWAY, (M25) TURN RIGHT INTO SLIPWAY; INTO AND ALONG NATIONAL ROAD (N2 SOUTH), TURN LEFT AND PROCEED ALONG NATIONAL ROAD (N3) INTO AND ALONG WESTERN FREEWAY GLIDE OFF WESTERN FREEWAY, LEFT INTO RAMSAY AVENUE, INTO AND ALONG BEREA



transport

Department:
Transport
Province of KwaZulu-Natal

GAZETTE

LGKZNG35-2019-NOV

REGION: ALL

ROAD NORTH, OLD DUTCH ROAD, CROSSING CENTENARY ROAD, MARKET ROAD, LEOPOLD STREET, WARWICK AVENUE, INTO VICTORIA BUS RANK AND RETURN.

ALTERNATIVELY:

ALONG OLD DUTCH ROAD, CROSSING CENTENARY ROAD, ALICE STREET, VICTORIA STREET, TO SOLDIERS WAY BUS RANK AND RETURN.

OUTWARDS:

FROM SOLDIERS WAY BUS RANK, QUEEN STREET, RUSSELL STREET, LEOPOLD STREET CROSSING WARWICK AVENUE, ALTERNATIVELY FROM VICTORIA BUS RANK, CROSSING WARWICK AVENUE, INTO CANONGATE ROAD, PROCEED INTO AND ALONG THE WESTERN FREEWAY, NATIONAL ROAD (N3) NATIONAL ROAD (N2 NORTH) TURN LEFT INTO SLIPWAY, TURN LEFT AND PROCEED ALONG KWA MASHU HIGHWAY, (M25) TURN LEFT INTO SLIPWAY, TURN RIGHT INTO R102 OLD NORTH COAST ROAD, TURN RIGHT AND THEN LEFT INTO R102 (VERULAM), TURN LEFT INTO AND ALONG NORTHERN DRIVE, PALMVIEW DRIVE, CRESTBROOK DRIVE, PROCEED TO END OF BROOKDALE DRIVE, AND RETURN ALONG THE SAME ROUTE INTO AND ALONG CARDHAM DRIVE, LENHAM DRIVE, WESTHAM DRIVE TO TERMINAL POINT AT MAMBA STORES.

ROUTE 30

PERSONS AND THEIR PERSONAL EFFECTS FROM:

PALMVIEW, BROOKDALE TO SOLDIERS WAY BUS RANK AND RETURN.

INWARDS:

FROM THE INTERSECTION OF NORTHERN DRIVE AND PALMVIEW DRIVE, CRESTBROOK DRIVE, TURN RIGHT INTO BROOKDALE DRIVE, PROCEED TO END OF BROOKDALE DRIVE AND RETURN ALONG SAME ROUTE, TURN RIGHT INTO CARDHAM DRIVE, TURN RIGHT AND PROCEED ALONG LENHAM DRIVE, PHOENIX HIGHWAY, INDUSTRIAL PARK ROAD, KWA MASHU HIGHWAY (M25), NORTH COAST ROAD, ACROSS CONNAUGHT INTERCHANGE INTO AND ALONG UMGENI ROAD, BEATRICE STREET, GREY STREET, ALICE STREET, GREY STREET, VICTORIA STREET TO SOLDIERS WAY BUS RANK AND RETURN.

OUTWARDS:

FROM SOLDIERS WAY BUS RANK, QUEEN STREET, FIELD STREET, ALBERT STREET, UMGENI ROAD, ACROSS CONNAUGHT INTERCHANGE, INTO AND ALONG NORTH COAST ROAD, KWA MASHU HIGHWAY (M25) RIGHT INTO INDUSTRIAL PARK ROAD, PHOENIX HIGHWAY, LENHAM DRIVE, CARDHAM DRIVE, BROOKDALE DRIVE, CRESTBROOK DRIVE, PALMVIEW DRIVE, TO THE INTERSECTION OF NORTHERN DRIVE AND PALMVIEW DRIVE.

ROUTE 31

PERSONS WHO ARE IN POSSESSION OF RAIL OR SOUTH AFRICAN TRANSPORT SERVICES TICKETS AND PARCELS ON A VEHICLE HIRE BASIS ON BEHALF OF THE SOUTH AFRICAN TRANSPORT SERVICES. ON ROUTES OR WITHIN AREAS COVERED BY THE PERMITS ISSUED TO SOUTH AFRICAN TRANSPORT SERVICES BY THE LOCAL ROAD TRANSPORTATION BOARD.

ROUTE 32

(A) PASSENGERS AND THEIR PERSONAL EFFECTS: FROM DURBAN (LORNE STREET BUS RANK) TO:

1. MOUNT EDGEcombe MILL BARRACKS, CAMBELLTOWN, WESTBROOK ESTATE (HULETT'S HOLDING).

OUTWARDS

VIA LORNE, CARLISLE, GREY, BEATRICE AND ALBERT STREETS, UMGENI, NORTH COAST ROADS TO TERMINAL.

INWARDS

VIA ABOVE ROUTE TO UMGENI ROAD, HENCE BEATRICE, GREY AND CARLISLE STREETS AND CENTENARY ROAD TO LORNE STREET BUS RANK.

2. S.O.S. SERVICE STATION VIA AVOCA AND RETURN VIA:

INWARDS

LORNE, CARLISLE, BEATRICE AND ALBERT STREETS, UMGENI, NORTH COAST ROADS TO TERMINAL.

OUTWARDS

FROM OUTER TERMINAL VIA AFOREMENTIONED ROUTE TO UMGENI ROAD, HENCE VIA BEATRICE, GREY AND CARLISLE STREETS, CENTENARY ROAD TO LORNE STREET BUS RANK.

(B) EMPLOYEES AND THEIR PERSONAL EFFECTS OF HULETT'S PROPERTY HOLDINGS

FROM CORNUBIA AND UHMLANGA ROCKS AND RETURN.

(C) CONVEYANCE OF PARTY OF SCHOLARS AND STUDENTS FROM EDUCATIONAL INSTITUTIONS, OR BOY SCOUTS, VOORTREKKERS OR MEMBERS OF ANY SIMILAR ORGANISATION, TRAVELLING TOGETHER OR ATTENDING A CAMP, PICNIC OR OTHER GATHERING OR A PARTY OF PERSONS VISITING ANY PLACE FOR THE PURPOSE OF

(I) ATTENDING ANY RELIGIOUS GATHERING OR A WEDDING OR A FUNERAL;

(II) TAKING PART IN A PICNIC, CONCERT OR OTHER FORM OF AMUSEMENT OR;

(III) JOINTLY TAKING PART IN OR ATTENDING ANY COMPETITION OR GAME.

WITHIN A RADIUS OF 80 (EIGHT) KILOMETRES FROM MOUNT EDGEcombe POST OFFICE, PROVIDED THAT THE SAME PASSENGERS CONVEYED ON THE FORWARD JOURNEY BE CONVEYED ON THE RETURN JOURNEY TO THE POINT OF COMMENCEMENT AND PROVIDED THAT NO PASSENGERS BE PICKED UP OR SET DOWN ON ROUTE.

(D) CINEMA GOERS, BUT ONLY WHEN A SUFFICIENT NUMBER OFFERS, FROM ALBERT STREET VIA VICTORIA, GREY AND BEATRICE STREETS AND THENCE TO ANY OTHER TERMINAL SERVED BY THE HOLDERS OF BUSES.

ROUTE 33

PERSONS AND THEIR PERSONAL EFFECTS:

EMPLOYEES OF TWIN CLOTHING AND THEIR PERSONAL EFFECTS: FROM (NEW AND OLD PHASE) TRENANCE PARK TO TWIN CLOTHING FACTORY AND RETURN.

INWARD

FROM COTTONWOOD DRIVE RIGHT INTO MADRONA DRIVE, BACK INTO AND ALONG COTTONWOOD DRIVE, RIGHT INTO AND ALONG LNANDA ROAD, RIGHT INTO AND ALONG TRENANCE PARK DRIVE, (OLD PHASE) LEFT INTO AND ALONG MARULA CIRCLE RIGHT BACK INTO MARULA CIRCLE INTO MAPLE ROAD LEFT INTO TRENANCE PARK DRIVE RIGHT INTO AND ALONG LNANDA ROAD, RIGHT INTO AND ALONG JACARANDA AVENUE (MOUNT VIEW) AROUND THE CIRCLE RIGHT INTO AND ALONG BRIDGEFORD DRIVE LEFT INTO AND ALONG KATZKOP DRIVE LEFT INTO AMORA DRIVE RIGHT INTO AND ALONG LNANDA ROAD CROSSING R102 LINK ROAD (M41 DURBAN) INTO AND ALONG M4 LEO BOYD HIGHWAY, NORTHERN FREEWAY LEFT INTO SLIPWAY ATHLONE DRIVE, RIGHT INTO AND ALONG ATHLONE DRIVE, RIGHT INTO AND ALONG N M R AVENUE, RIGHT INTO AND ALONG WALTER GILBERT ROAD TO TWIN CLOTHING FACTORY.

OUTWARDS

FROM TWIN CLOTHING FACTORY WALTER GILBERT ROAD LEFT INTO AND ALONG N M R AVENUE RIGHT INTO AND ALONG ATHLONE DRIVE LEFT INTO SLIPWAY NORTHERN FREEWAY, LEO BOYD HIGHWAY, LEFT INTO AND ALONG M41 NORTH R102 INTO LNANDA ROAD LEFT INTO AMORA DRIVE RIGHT INTO AND ALONG KATZKOP DRIVE RIGHT INTO AND ALONG BRIDGEFORD DRIVE LEFT INTO JACARANDA AVENUE, AROUND THE CIRCLE (MOUNT VIEW) LEFT INTO AND ALONG LNANDA ROAD LEFT INTO AND ALONG TRENANCE PARK DRIVE (OLD PHASE) RIGHT INTO MARULA CIRCLE RIGHT INTO MAPLE ROAD LEFT INTO TRENANCE PARK DRIVE LEFT INTO AND ALONG LNANDA ROAD, RIGHT INTO AND ALONG COTTONWOOD DRIVE, RIGHT INTO MADRONA DRIVE, RIGHT INTO AND ALONG COTTONWOOD DRIVE.

ROUTE 34

PERSONS AND THEIR PERSONAL EFFECTS: FROM PHOENIX (PALMVIEW) TO MANSFIELD ROAD BUS TERMINUS AND RETURN.

INWARDS:

FROM THE INTERSECTION OF NORTHERN DRIVE AND PALMVIEW DRIVE, ALONG PALMVIEW DRIVE, TURN RIGHT INTO AND ALONG TRENANCE PARK DRIVE, TURN LEFT INTO AND ALONG PALMVIEW DRIVE, TURN LEFT INTO AND ALONG NORTHERN DRIVE, TURN RIGHT INTO AND ALONG MT EDGEcombe, OLD NORTH COAST ROAD (R102), TURN LEFT INTO LINK ROAD, INTO AND ALONG (MAIN ROAD 93), TURN RIGHT INTO SLIPWAY, INTO AND ALONG NATIONAL ROAD (N2 SOUTH), TURN LEFT AND PROCEED ALONG NATIONAL ROAD (N3) INTO AND WESTERN FREEWAY, GLIDE OFF WESTERN FREEWAY, LEFT ONTO RAMSAY AVENUE, INTO AND ALONG BEREA NORTH ROAD, OLD DUTCH ROAD, CENTENARY ROAD, MANSFIELD ROAD, TO MANSFIELD ROAD BUS RANK AND RETURN.

ALTERNATIVELY:

ALONG NORTHERN DRIVE, LEFT INTO CANEHAVEN DRIVE, RIGHT INTO CANESIDE DRIVE, LEFT INTO NORTHERN DRIVE, RIGHT INTO AND ALONG PHOENIX HIGHWAY, RIGHT INTO AND ALONG INDUSTRIAL PARK ROAD, (MAIN ROAD 93), NORTH COAST ROAD, ACROSS CONNAUGHT INTERCHANGE, INTO AND ALONG UMGENI ROAD, BEATRICE STREET, CROSS STREET, CARLISLE STREET, CENTENARY ROAD, MANSFIELD ROAD BUS TERMINUS AND RETURN.

OUTWARDS:

FROM MANSFIELD ROAD BUS RANK, ALONG WARWICK AVENUE, INTO MANSFIELD ROAD, LEFT INTO CENTENARY ROAD, CARLISLE STREET, GREY STREET, BEATRICE STREET, LINK ROAD, TO ALBERT STREET, UMGENI ROAD, ACROSS CONNAUGHT INTERCHANGE, INTO AND ALONG NORTH COAST



transport

Department:
Transport
Province of KwaZulu-Natal

GAZETTE

LGKZNG35-2019-NOV

REGION: ALL

ROAD, MAIN ROAD 93, RIGHT INTO INDUSTRIAL PARK ROAD, LEFT INTO AND ALONG PHOENIX HIGHWAY, LEFT INTO AND ALONG NORTHERN DRIVE, RIGHT INTO AND ALONG CANESIDE DRIVE, LEFT INTO CANEHAVEN DRIVE, RIGHT INTO AND ALONG PALMVIEW DRIVE, TURN RIGHT INTO AND ALONG TRENANCE PARK DRIVE, TURN LEFT INTO AND ALONG PALMVIEW DRIVE, TURN LEFT AND PROCEED ALONG NORTHERN DRIVE TO BUS TERMINUS .
ALTERNATIVELY:
ALONG MANSFIELD ROAD, TURN RIGHT INTO AND ALONG CENTENARY ROAD, MARKET ROAD, LEOPOLD STREET, CANON GATE ROAD, INTO AND PROCEED ALONG THE WESTERN FREEWAY, NATIONAL ROAD (N3) NATIONAL ROAD (N2 NORTH), TURN LEFT INTO SLIPWAY, TURN LEFT AND PROCEED ALONG MAIN ROAD 93, TURN LEFT ONTO SLIPWAY, TURN RIGHT INTO R102, OLD NORTH COAST ROAD, TURN RIGHT AND THEN TURN LEFT INTO R102 (VERULAM), TURN LEFT INTO AND ALONG NORTHERN DRIVE, RIGHT INTO AND ALONG PALMVIEW DRIVE, TURN RIGHT INTO AND ALONG TRENANCE PARK DRIVE, TURN LEFT INTO AND ALONG PALM VIEW DRIVE, TURN LEFT AND PROCEED ALONG NORTHERN DRIVE TO BUS TERMINUS.
ROUTE 35 - MISSIONLAND
PERSONS AND THEIR PERSONAL EFFECTS:
FROM PHOENIX INDUSTRIAL PARK AND PHOENIX TOWNSHIP UNITS 10, 11, 12, 13, 14, 15, 21 AND 22 TO MISSIONLAND INDUSTRIAL AREA AND RETURN.
INWARDS:
FROM TERMINAL POINT IN HUNSLETT ROAD, AT THE CORNER OF PARAGON PLACE, TURN RIGHT INTO MAIN ROAD 93, RIGHT INTO ABERDARE DRIVE, OR RIGHT INTO HUNSLETT ROAD, LEFT INTO ABERDARE DRIVE, RIGHT INTO INDUSTRIAL PARK ROAD, LEFT INTO FERNHAM DRIVE, OR RIGHT INTO WHETSTONE DRIVE, LEFT INTO LENHAM DRIVE, OR LEFT INTO NORTHERN DRIVE, RIGHT INTO SUNFORD DRIVE, LEFT INTO HANNAFORD DRIVE, LEFT INTO CANEHAVEN DRIVE, RIGHT INTO NORTHERN DRIVE, LEFT INTO (RD 79), (R102), (OLD NORTH COAST ROAD), TURN LEFT INTO NDWEDWE ROAD, LEFT INTO SUNFIELD DRIVE, INTO OLD NORTH COAST ROAD, RIGHT INTO DORE STREET, RIGHT INTO RUSSOM STREET, RIGHT INTO EAGLE ROAD (INDUSTRIAL AREA AND RETURN).
INWARDS:
FROM EAGLE ROAD, LEFT INTO AND ALONG RUSSOM STREET, LEFT INTO DORE STREET, LEFT INTO OLD NORTH COAST ROAD, INTO SUNFIELD DRIVE, TURN RIGHT AND PROCEED ALONG NDWEDWE ROAD, TURN RIGHT AND PROCEED ALONG OLD NORTH COAST ROAD, (RD 79), R102, TURN RIGHT INTO NORTHERN DRIVE, LEFT INTO CANEHAVEN DRIVE, RIGHT INTO HANNAFORD DRIVE, RIGHT INTO SUNFORD DRIVE, LEFT INTO NORTHERN DRIVE, PHOENIX HIGHWAY, RIGHT INTO LENHAM DRIVE, LEFT INTO FEMHAM DRIVE, RIGHT INTO INDUSTRIAL PARK ROAD, LEFT INTO AND PROCEED ALONG ABERDARE DRIVE, LEFT INTO HUNSLETT ROAD OR INDUSTRIAL PARK ROAD, TURN LEFT INTO ABERDARE DRIVE, BEAR RIGHT INTO ABERDARE DRIVE, LEFT INTO HUNSLETT ROAD, TO TERMINAL POINT AT CORNER OF PARAGON PLACE IN HUNSLETT ROAD.
INWARDS:
FROM MANSFIELD BUS TERMINUS INTO AND ALONG WARWICK AVENUE, RIGHT INTO MANSFIELD ROAD LEFT INTO CENTENARY ROAD, RIGHT INTO CARLISLE STREET, RIGHT INTO GREY STREET, BEATRICE STREET, ALBERT STREET, UMGENI ROAD, NORTH COAST ROAD, MAIN ROAD 93, TURN LEFT INTO SLIPWAY, ALONG SLIPWAY, TURN RIGHT INTO AND PROCEED ALONG 2/1 (R102) OLD NORTH COAST ROAD, TURN LEFT INTO NDWEDWE ROAD, ALONG NDWEDWE ROAD, TURN LEFT AND PROCEED ALONG NYALA ROAD TO GRAFTON EVEREST CANELANDS, INDUSTRIAL AREA AND RETURN.
ALTERNATIVELY:
ALONG (I) LEOPOLD STREET, CROSSING WARWICK AVENUE, INTO AND PROCEED ALONG THE WESTERN FREEWAY, EITHER
(II) CENTENARY ROAD, MARKET ROAD, LEOPOLD STREET, CROSSING WARWICK AVENUE, INTO AND ALONG CANONGATE ROAD, TURN RIGHT INTO AND ALONG BEREIA ROAD, INTO AND ALONG BEREIA ROAD SOUTH, INTO AND PROCEED ALONG THE WESTERN FREEWAY (N3) TURN LEFT AND PROCEED ALONG THE OUTER RING ROAD, INTO AND ALONG THE NATIONAL ROAD (N2 NORTH), LEFT INTO CANONGATE ROAD, RIGHT INTO AND PROCEED ALONG BEREIA ROAD, GLIDE OFF BEREIA ROAD, INTO AND PROCEED ALONG THE WESTERN FREEWAY (N3) TURN LEFT AND PROCEED ALONG THE OUTER RING ROAD, INTO AND ALONG THE NATIONAL ROAD (N2 NORTH), LEFT INTO AND PROCEED ALONG SLIPWAY, TURN LEFT AND PROCEED ALONG M4 INTO (2/1) R102 AND PROCEED ALONG (OLD NORTH COAST ROAD), LEFT INTO AND PROCEED ALONG NDWEDWE ROAD, LEFT INTO AND PROCEED ALONG NEW GLASGOW ROAD, LEFT INTO AND ALONG NYALA ROAD TO GRAFTON EVEREST CANELANDS, INDUSTRIAL AREA AND RETURN.
OUTWARDS:
FROM GRAFTON EVEREST CANELANDS, PROCEED ALONG NYALA ROAD, TURN RIGHT AND PROCEED ALONG NEW GLASGOW ROAD, TURN RIGHT AND PROCEED ALONG NDWEDWE ROAD, TURN RIGHT AND PROCEED ALONG OLD NORTH COAST ROAD, 2/1 (R102), TURN LEFT INTO SLIPWAY, AND PROCEED ALONG MAIN ROAD 93, NORTH COAST ROAD, UMGENI ROAD, BEATRICE STREET, CROSS STREET, CARLISLE STREET, CENTENARY ROAD, MARKET ROAD, LEOPOLD STREET, WARWICK AVENUE, CENTENARY ROAD, INTO MANSFIELD ROAD, TO MANSFIELD ROAD BUS TERMINUS.
ALTERNATIVELY:
ROUTE (I) ALONG 2/1 (R102) (OLD NORTH COAST ROAD), INTO ROAD M4 ALONG ROAD M4 TURN RIGHT INTO SLIPWAY, INTO NATIONAL ROAD (N2 SOUTH) TURN LEFT AND PROCEED ALONG OUTER RING ROAD, INTO AND ALONG WESTERN FREEWAY (N3), OLD DUTCH ROAD, LEFT INTO CENTENARY ROAD, LEFT INTO MANSFIELD ROAD, TO MANSFIELD ROAD BUS TERMINUS.
ALTERNATIVELY:
ROUTE (II) ALONG WESTERN FREEWAY, GLIDE OFF WESTERN FREEWAY, LEFT ONTO RAMSAY AVENUE, INTO BEREIA ROAD NORTH, OLD DUTCH ROAD, CENTENARY ROAD, MANSFIELD ROAD TO MANSFIELD ROAD BUS TERMINUS.
ROUTE 36
PERSONS AND THEIR PERSONAL EFFECTS:
EFFECTS FROM PHOENIX TOWNSHIP UNITS 23, 22, 21, 20, 17, 18, 7, 8, 9, 10, 11, 12, TO JACOBS PLAYTEX FACTORY AND RETURN.
FROM THE INTERSECTION OF NORTHERN DRIVE AND PALMVIEW DRIVE, INTO AND ALONG PALMVIEW DRIVE, LEFT INTO TRENANCE PARK DRIVE, LEFT INTO AND ALONG PALMVIEW DRIVE, INTO AND ALONG NORTHERN DRIVE, INTO AND ALONG SANFORD DRIVE, HANNAFORD DRIVE, CANEHAVEN DRIVE, FORESTHAVEN DRIVE, HANNAFORD DRIVE, PHOENIX HIGHWAY, HANMORE DRIVE, GROVE END DRIVE, PHOENIX HIGHWAY, LONGBURY DRIVE, CROSSING PHOENIX HIGHWAY, INTO AND ALONG LENHAM DRIVE, LEFT INTO AND ALONG FERNHAM DRIVE, INDUSTRIAL PARK ROAD, MR 93, RIGHT INTO SLIPWAY INTO AND ALONG NATIONAL ROAD (N2) (SOUTH) LEFT INTO SLIPWAY INTO AND ALONG, HIGGINSON HIGHWAY, GRIMSBY ROAD, LEICESTER ROAD, PENDLEBURY ROAD, HIMALAYA ROAD, LANSDOWNE ROAD, LERWICH ROAD, CHAMBERLAIN ROAD, BLUFF ROAD, BRIGHTON ROAD TO BRUNNING PLACE (PLAYTEX FACTORY) (ALT ALONG N2 SOUTH) LEFT INTO AND ALONG EDWIN SWALES DRIVE (R610) RIGHT INTO AND ALONG SOUTH COAST ROAD, LEFT INTO AND ALONG PENDLEBURY ROAD, HIMALAYA ROAD, LANSDOWNE ROAD, LERWICH ROAD, CHAMBERLAIN ROAD, BLUFF ROAD, BRIGHTON ROAD TO BRUNNING PLACE, PLAYTEX FACTORY, HUTCHINSON STREET, BLUFF ROAD, SOUTH COAST ROAD, GRIMSBY ROAD, HIGGINSON HIGHWAY, RIGHT INTO SLIPWAY INTO AND ALONG NATIONAL ROAD (N2 NORTH) LEFT INTO SLIPWAY, MR 93, INDUSTRIAL PARK ROAD, LENHAM WAY, FERNHAM DRIVE, CROSSING PHOENIX HIGHWAY, LONGBURY DRIVE, PHOENIX HIGHWAY, GROVE END DRIVE, STANMORE DRIVE PHOENIX HIGHWAY, HANNAFORD DRIVE, FORESTHAVEN DRIVE, CANEHAVEN DRIVE, HANNAFORD DRIVE, SUNFORD DRIVE, NORTHERN DRIVE, PALMVIEW DRIVE, TRENANCE PARK DRIVE, PALMVIEW DRIVE, AND PROCEED ALONG NORTHERN DRIVE TO BUS TERMINUS.
ROUTE 37
(PHOENIX UNIT 17/18 (VIA BRICKFIELD ROAD TO MANSFIELD ROAD BUS RANK AND RETURN)
(I) INWARDS
FROM GROVE END DRIVE AND PHOENIX HIGHWAY INTERSECTION, PROCEED ALONG GROVE END DRIVE, RIGHT INTO AND ALONG PHOENIX HIGHWAY, TURN RIGHT INTO AND ALONG LENHAM DRIVE, LEFT INTO AND ALONG FERNHAM DRIVE, RIGHT INTO AND ALONG INDUSTRIAL PARK ROAD, (MAIN ROAD 93), MAIN LNANDA ROAD (M25) TURN RIGHT INTO SLIPWAY ONTO THE NATIONAL ROAD (N2 SOUTH), GLIDE OFF THE NATIONAL ROAD ONTO THE SLIPWAY, CROSSING (LNANDA ROAD) ONTO THE SLIPWAY, TURN LEFT INTO AND ALONG UMGENI ROAD, RIGHT TURN INTO AND ALONG ALPINE ROAD, INTO AND ALONG BRICKFIELD ROAD, CROSSING (SPARKS ROAD), INTO AND ALONG BRICKFIELD ROAD, TURN RIGHT INTO SLIPWAY ON THE WESTERN FREEWAY, GLIDE OFF THE WESTERN FREEWAY, LEFT ONTO RAMSAY AVENUE, INTO AND ALONG BEREIA NORTH ROAD, OLD DUTCH ROAD, CENTENARY ROAD, MANSFIELD ROAD TO MANSFIELD ROAD BUS RANK AND RETURN.
ALTERNATIVELY INWARDS
(II) ALONG BRICKFIELD ROAD, INTO AND ALONG JAN SMUTS HIGHWAY, WESTRIDGE OVERPASS ONTO RAMSAY AVENUE INTO AND ALONG BEREIA NORTH ROAD, OLD DUTCH ROAD, CENTENARY ROAD, MANSFIELD ROAD TO MANSFIELD ROAD BUS RANK.
(I) OUTWARDS
FROM MANSFIELD ROAD BUS RANK ALONG WARWICK AVENUE, INTO MANSFIELD ROAD, TURN RIGHT INTO CENTENARY ROAD, MARKET ROAD, LEOPOLD STREET, CANONGATE ROAD, RIGHT INTO AND ALONG BEREIA ROAD, BEREIA ROAD SOUTH INTO AND ALONG JAN SMUTS HIGHWAY, RIGHT INTO AND ALONG BRICKFIELD ROAD.
(II) ALTERNATIVELY OUTWARDS
FROM MANSFIELD ROAD BUS RANK ALONG WARWICK AVENUE, INTO MANSFIELD ROAD, TURN RIGHT INTO CENTENARY ROAD, MARKET ROAD, LEOPOLD STREET, CANONGATE ROAD, WESTERN FREEWAY, GLIDE OFF THE WESTERN FREEWAY, TURN RIGHT INTO BRICKFIELD ROAD CROSSING (SPARKS ROAD) INTO AND ALONG BRICKFIELD ROAD, INTO AND ALONG ALPINE ROAD, LEFT INTO AND ALONG UMGENI ROAD, RIGHT INTO SLIPWAY CROSSING (LNANDA ROAD) INTO THE SLIPWAY ONTO THE NATIONAL ROAD N2 (NORTH), TURN LEFT INTO SLIPWAY, TURN LEFT AND PROCEED ALONG MAIN ROAD 93 (M25) RIGHT INTO AND ALONG INDUSTRIAL PARK ROAD, LEFT INTO AND ALONG FERNHAM DRIVE, RIGHT INTO AND ALONG



transport

Department:
Transport
Province of KwaZulu-Natal

GAZETTE

LGKZNG35-2019-NOV

REGION: ALL

LENHAM DRIVE, LEFT INTO AND ALONG PHOENIX HIGHWAY, LEFT INTO AND ALONG GROVE END DRIVE TO THE INTERSECTION OF GROVE END DRIVE AND PHOENIX HIGHWAY.

ROUTE 38 - (UNITS 20 / 21 DURBAN MANSFIELD ROAD BUS RANK AND RETURN)

PERSONS AND THEIR PERSONAL EFFECTS:

FROM PHOENIX TOWNSHIP UNITS 20 / 21 TO DURBAN MANSFIELD ROAD BUS RANK AND RETURN.

INWARDS

(I) FROM TERMINAL POINT AT INTERSECTION OF NORTHERN DRIVE AND CANEHAVEN DRIVE, ALONG CANEHAVEN DRIVE, LEFT INTO FOREST HAVEN DRIVE, LEFT INTO HANNAFORD DRIVE, LEFT INTO PHOENIX HIGHWAY, LEFT INTO GROVE END DRIVE, RIGHT INTO PHOENIX HIGHWAY, LEFT INTO LONGBURY DRIVE, LEFT INTO PHOENIX HIGHWAY, RIGHT INTO MAIN ROAD 2 (R102), LEFT INTO SLIPWAY, INTO AND ALONG MAIN ROAD 93 (M25), RIGHT INTO SLIPWAY, RIGHT INTO AND ALONG UMGENI ROAD, RIGHT INTO AND ALONG ALPINE ROAD, INTO AND ALONG BRICKFIELD ROAD, RIGHT INTO SLIPWAY, INTO AND ALONG WESTERN FREEWAY, GLIDE OFF WESTERN FREEWAY, LEFT INTO RAMSAY AVENUE, INTO AND ALONG BEREA NORTH ROAD, OLD DUTCH ROAD, CENTENARY ROAD, MANSFIELD ROAD TO MANSFIELD ROAD BUS RANK.

ALTERNATIVELY

(II) ALONG BRICKFIELD ROAD, INTO AND ALONG JAN SMUTS HIGHWAY, WEST RIDGE, OVERPASS, INTO AND ALONG RAMSAY AVENUE, INTO AND ALONG BEREA NORTH ROAD, OLD DUTCH ROAD, CENTENARY ROAD, MANSFIELD ROAD, TO MANSFIELD ROAD BUS RANK.

OUTWARDS

(I) FROM MANSFIELD ROAD BUS RANK, ALONG WARWICK AVENUE, INTO MANSFIELD ROAD, RIGHT INTO CENTENARY ROAD, MARKET ROAD, LEOPOLD STREET, CANONGATE ROAD, INTO AND ALONG WESTERN FREEWAY, GLIDE OFF THE WESTERN FREEWAY, RIGHT TURN INTO BRICKFIELD ROAD.

ALTERNATIVELY

FROM MANSFIELD ROAD BUS RANK, ALONG WARWICK AVENUE, INTO MANSFIELD ROAD, RIGHT INTO AND ALONG CENTENARY ROAD, MARKET ROAD, LEOPOLD STREET, CANONGATE ROAD, RIGHT INTO BEREA ROAD, BEREA ROAD SOUTH, INTO AND ALONG JAN SMUTS HIGHWAY, RIGHT INTO BRICKFIELD ROAD, INTO AND ALONG ALPINE ROAD, LEFT INTO UMGENI ROAD, RIGHT INTO AND ALONG SLIPWAY CROSSING LNANDA ROAD, INTO AND ALONG NATIONAL ROAD N2 (NORTH), LEFT INTO SLIPWAY INTO AND ALONG MAIN ROAD 93 (M25), LEFT INTO SLIPWAY, RIGHT INTO MAIN ROAD 2 (R102) LEFT INTO AND ALONG HANNAFORD DRIVE, RIGHT INTO AND ALONG FOREST HAVEN DRIVE, RIGHT INTO CANEHAVEN DRIVE TO THE TERMINAL POINT AT NORTHERN DRIVE AND CANEHAVEN DRIVE INTERSECTION.

SUBJECT TO THE RESTRICTION THAT ON THE FORWARD TRIP TO DURBAN NO PASSENGERS BE PICKED UP AFTER LEAVING PHOENIX TOWNSHIP BOUNDARY AND ON THE RETURN TRIP TO PHOENIX NO PASSENGERS BE SET DOWN BEFORE REACHING PHOENIX TOWNSHIP BOUNDARY.

ROUTE 39

(FROM HUNSLETT ROAD PASSING OTTAWA STATION TO VERULAM BUS RANK & RETURN)

INWARDS

FROM TERMINAL POINT IN HUNSLETT ROAD AT THE CORNER OF PARAGON PLACE, RIGHT INTO MAIN ROAD 93, RIGHT TURN INTO ABERDARE DRIVE, RIGHT TURN INTO HUNSLETT ROAD, LEFT TURN INTO ABERDARE DRIVE, TURN RIGHT INTO INDUSTRIAL PARK, ROAD.

ALTERNATIVELY

MAIN ROAD 93, TURN RIGHT INTO ABERDARE DRIVE, RIGHT INTO INDUSTRIAL PARK ROAD, LEFT INTO PHOENIX HIGHWAY, LEFT INTO NORTHERN DRIVE, RIGHT INTO CANE HAVEN DRIVE, RIGHT INTO NORTH SIDE DRIVE, LEFT INTO SUNFORD DRIVE, LEFT INTO HANNAFORD DRIVE, RIGHT INTO CANE HAVEN DRIVE, RIGHT INTO NORTHERN DRIVE, RIGHT INTO VIEW HAVEN DRIVE, LEFT INTO WOODVIEW DRIVE, LEFT INTO OLD NORTH COAST ROAD, (OLD MAIN ROAD PASSING OTTAWA STATION), LEFT INTO MR 97, CROSSING MR 98, INTO IRELAND STREET, CROSSING TODD STREET, INTO IRELAND STREET BUS RANK AND RETURN.

OUTWARDS

FROM VERULAM BUS RANK INTO IRELAND STREET, CROSSING TODD STREET, INTO IRELAND STREET, CROSSING MR 98, INTO MR 97, RIGHT TURN INTO OLD MAIN ROAD, (PASSING OTTAWA STATION), OLD NORTH COAST ROAD, TURN RIGHT INTO WOODVIEW DRIVE, RIGHT INTO VIEW HAVEN DRIVE, LEFT INTO NORTHERN DRIVE, LEFT INTO CANE HAVEN DRIVE, LEFT INTO HANNAFORD DRIVE, RIGHT INTO SUNFORD DRIVE, RIGHT INTO NORTHSIDE DRIVE, LEFT INTO CANE HAVEN DRIVE, LEFT INTO NORTHERN DRIVE, RIGHT INTO PHOENIX HIGHWAY, RIGHT INTO INDUSTRIAL PARK ROAD, LEFT INTO ABERDARE DRIVE BEAR RIGHT ALONG ABERDARE DRIVE, LEFT INTO HUNSLETT ROAD, TO TERMINAL POINT AT THE CORNER OF PARAGON PLACE IN HUNSLETT ROAD.

ALTERNATIVELY

INDUSTRIAL PARK ROAD, LEFT INTO ABERDARE DRIVE, BEAR LEFT ALONG ABERDARE DRIVE, LEFT INTO HUNSLETT ROAD TO TERMINAL POINT AT THE CORNER OF PARAGON PLACE IN HUNSLETT ROAD.

ROUTE 40

(FROM PHOENIX (CA 20/21) TO PROSPECTON INDUSTRIAL AREA AND RETURN)

INWARDS

FROM TERMINAL POINT AT INTERSECTION OF NORTHERN DRIVE AND CANEHAVEN DRIVE, ALONG CANEHAVEN DRIVE, RIGHT INTO AND ALONG NORTHERN DRIVE, RIGHT INTO CANEHAVEN DRIVE, LEFT INTO AND ALONG FOREST HAVEN DRIVE. LEFT INTO AND ALONG HANNAFORD DRIVE, LEFT INTO AND ALONG PHOENIX HIGHWAY, LEFT INTO AND ALONG GROVE END DRIVE, TURN RIGHT INTO PHOENIX HIGHWAY, LEFT INTO AND ALONG LONGBURY DRIVE, CROSSING PHOENIX HIGHWAY, INTO AND ALONG LENHAM DRIVE, LEFT INTO AND ALONG FERNHAM DRIVE, LEFT INTO AND ALONG INDUSTRIAL PARK ROAD, RIGHT INTO AND ALONG PHOENIX HIGHWAY, RIGHT INTO AND ALONG MAIN ROAD 2 (R102) INTO SLIPWAY, INTO AND ALONG MAIN ROAD 93 (M25), TURN RIGHT INTO SLIPWAY, INTO AND ALONG NATIONAL ROAD N2 (SOUTH) TURN LEFT INTO SLIPWAY, TURN LEFT INTO AND ALONG PROSPECTON ROAD, TURN LEFT INTO AND ALONG JOYNER ROAD, TURN LEFT INTO AND ALONG AVENUE EAST, TURN RIGHT INTO PROSPECTON AND RETURN.

OUTWARDS

ALONG PROSPECTON ROAD, TURN RIGHT INTO SLIPWAY LEADING TO NATIONAL ROAD N2 (NORTH) PROCEED NATIONAL ROAD N2 (NORTH) LEFT INTO SLIPWAY, LEFT INTO AND ALONG MAIN ROAD 93 (M25) TURN LEFT, TURN RIGHT INTO AND ALONG MAIN ROAD 2 (R102), TURN LEFT INTO AND ALONG PHOENIX HIGHWAY, LEFT INDUSTRIAL PARK ROAD, RIGHT INTO AND ALONG FERNHAM DRIVE, RIGHT INTO AND ALONG LENHAM DRIVE, PHOENIX HIGHWAY, INTO AND ALONG LONGBURY DRIVE, LEFT INTO AND ALONG PHOENIX HIGHWAY, TURN RIGHT INTO AND ALONG GROVE END DRIVE, TURN RIGHT INTO AND ALONG PHOENIX HIGHWAY, TURN RIGHT INTO AND ALONG HANNAFORD DRIVE, TURN RIGHT INTO AND ALONG FOREST HAVEN DRIVE, RIGHT INTO CANEHAVEN DRIVE, LEFT INTO NORTHERN DRIVE, LEFT INTO AND ALONG CANEHAVEN DRIVE, TO THE TERMINAL POINT AT NORTHERN DRIVE AND CANEHAVEN DRIVE INTERSECTION.

ROUTE 41

PERSONS AND THEIR PERSONAL EFFECTS:

FROM PHOENIX TOWNSHIP UNITS 2, 3, 4 AND 5 TO JACOBS / MOBENI INDUSTRIAL AREA AND RETURN

FROM THE INTERSECTION OF PHOENIX HIGHWAY AND ROCKFORD DRIVE INTO AND ALONG ROCKFORD DRIVE, CLAYFIELD DRIVE, PHOENIX HIGHWAY, STONEBRIDGE DRIVE, CARDINAL ROAD, TOWER ROAD, GREENBURY DRIVE, STONEBRIDGE DRIVE, DALEVIEW ROAD, GREENBURY DRIVE, PHOENIX HIGHWAY MAIN ROAD 2 (R102), SLIPWAY TO MAIN ROAD 93 ALONG MAIN ROAD 93, RIGHT INTO SLIPWAY, INTO AND ALONG NATIONAL ROAD N2 (SOUTH) LEFT INTO SLIPWAY, INTO AND ALONG HIGGINSON HIGHWAY, SLIPWAY TO SOUTH COAST ROAD, SOUTH COAST ROAD, BARRIER LANE, QUALITY STREET, BALFOUR ROAD, BLUFF ROAD, SOUTH COAST ROAD, EDWIN SWALES VC DRIVE, (R610), RIGHT INTO SLIPWAY NATIONAL ROAD N2 (NORTH) LEFT INTO SLIPWAY, MAIN ROAD 93, LEFT INTO SLIPWAY MR2 (R102) PHOENIX HIGHWAY, GREENBURY DRIVE, DALEVIEW ROAD, STONEBRIDGE DRIVE, GREENBURY DRIVE, TOWER ROAD, CARDINAL ROAD, STONEBRIDGE DRIVE, PHOENIX HIGHWAY, CLAYFIELD DRIVE, ROCKFORD DRIVE, TO THE INTERSECTION OF ROCKFORD DRIVE AND PHOENIX HIGHWAY.

ALTERNATIVELY

ALONG BLUFF ROAD, SOUTH COAST ROAD, GRIMSBY ROAD, HIGGINSON HIGHWAY, RIGHT INTO SLIPWAY, INTO AND ALONG NATIONAL ROAD N2 (NORTH), LEFT INTO SLIPWAY, MAIN ROAD 93 LEFT INTO SLIPWAY, MR2 (R102) PHOENIX HIGHWAY, GREENBURY DRIVE, DALEVIEW ROAD, STONEBURY DRIVE, GREENBURY DRIVE, TOWER ROAD, CARDINAL ROAD, STONEBRIDGE DRIVE, PHOENIX HIGHWAY, CLAYFIELD DRIVE, ROCKFORD DRIVE, TO THE INTERSECTION OF ROCKFORD DRIVE AND PHOENIX HIGHWAY.

ROUTE 42

PERSONS AND THEIR PERSONAL EFFECTS:

FROM PHOENIX TOWNSHIP, UNIT 15, 20, 21, 17, 18, 7, 8, 9 TO JACOBS / MOBENI INDUSTRIAL AREA AND RETURN.

FROM THE INTERSECTION OF NORTHERN DRIVE AND SUNFORD DRIVE, INTO AND ALONG SUNFORD DRIVE, HANNAFORD DRIVE, CANEHAVEN DRIVE, FORESTHAVEN DRIVE, HANNAFORD DRIVE, PHOENIX HIGHWAY, STANMORE DRIVE, GROVE END DRIVE, PHOENIX HIGHWAY, LONGBURY DRIVE, PHOENIX HIGHWAY, INDUSTRIAL PARK ROAD, MAIN ROAD 93, RIGHT INTO SLIPWAY, INTO AND ALONG NATIONAL ROAD N2 (SOUTH) LEFT INTO SLIPWAY, INTO AND ALONG HIGGINSONS HIGHWAY, GRIMSBY ROAD, LEICESTER ROAD, PENDLEBURY ROAD, LEFT INTO SLIPWAY, TO SOUTH



transport

Department:
Transport
Province of KwaZulu-Natal

GAZETTE

LGKZNG35-2019-NOV

REGION: ALL

COAST ROAD, ALONG SOUTH COAST ROAD, BARRIER LANE, QUALITY STREET, BALFOUR ROAD, BLUFF ROAD, SOUTH COAST ROAD, EDWIN SWALES VC DRIVE (R610), RIGHT INTO SLIPWAY NATIONAL ROAD N2 (NORTH), LEFT INTO SLIPWAY, MAIN ROAD 93, INDUSTRIAL PARK ROAD, PHOENIX HIGHWAY, LONGBURY DRIVE, PHOENIX HIGHWAY, GROVE END DRIVE, STANMORE DRIVE, PHOENIX HIGHWAY, HANNAFORD DRIVE, FORESTHAVEN DRIVE, CANEHAVEN DRIVE, HANNAFORD DRIVE, SUNFORD DRIVE, TO THE INTERSECTION OF SUNFORD DRIVE AND NORTHERN DRIVE.

ALTERNATIVELY

ALONG BLUFF ROAD, SOUTH COAST ROAD, GRIMSBY ROAD, HIGGINSONS HIGHWAY, NATIONAL ROAD, N2 (NORTH), LEFT INTO SLIPWAY, MAIN ROAD 93, RIGHT INTO INDUSTRIAL PARK ROAD, PHOENIX HIGHWAY, LONGBURY DRIVE, PHOENIX HIGHWAY, GROVE END DRIVE, STANMORE DRIVE, PHOENIX HIGHWAY, HANNAFORD DRIVE, FORESTHAVEN DRIVE, CANEHAVEN DRIVE, HANNAFORD DRIVE, SUNFORD DRIVE, TO THE INTERSECTION OF SUNFORD DRIVE AND NORTHERN DRIVE.

ROUTE 43

PERSONS AND THEIR PERSONAL EFFECTS:

FROM PHOENIX TOWNSHIPS UNIT 14, 13, 12, 11, 10 TO JACOBS/ MOBENI INDUSTRIAL AREA AND RETURN.

FROM PHOENIX TOWNSHIP, INTERSECTION OF PHOENIX HIGHWAY AND NORTHERN DRIVE, INTO AND ALONG FERNHAM DRIVE, LENHAM DRIVE, NORTH CROFT DRIVE, LENHAM DRIVE, FERNHAM DRIVE, INDUSTRIAL PARK ROAD, MAIN ROAD 93, RIGHT INTO SLIPWAY INTO AND ALONG NATIONAL ROAD N2 (SOUTH) LEFT INTO SLIPWAY, INTO AND ALONG HIGGINSONS HIGHWAY, GRIMSBY ROAD, LEICESTER ROAD, PENDLEBURY ROAD, LEFT INTO SLIPWAY TO SOUTH COAST ROAD, BARRIER LANE, QUALITY STREET, BALFOUR ROAD, BLUFF ROAD, SOUTH COAST ROAD, EDWIN SWALES VC DRIVE, (R610) RIGHT INTO SLIPWAY, ALONG NATIONAL ROAD N2 (NORTH, LEFT INTO SLIPWAY MAIN ROAD, 93, RIGHT INTO INDUSTRIAL PARK ROAD, FERNHAM DRIVE, LENHAM DRIVE, NORTH CROFT DRIVE, LENHAM DRIVE, NORTHERN DRIVE, TO THE INTERSECTION OF NORTHERN DRIVE AND PHOENIX HIGHWAY.

ALTERNATIVELY

ALONG BLUFF ROAD, SOUTH COAST ROAD, GRIMSBY ROAD, HIGGINSONS HIGHWAY, RIGHT INTO SLIPWAY, INTO AND ALONG NATIONAL ROAD N2 (NORTH), LEFT INTO SLIPWAY, MAIN ROAD 93 RIGHT INTO INDUSTRIAL PARK ROAD, FERNHAM DRIVE, LENHAM DRIVE, NORTH CROFT DRIVE, LENHAM DRIVE, NORTHERN DRIVE TO THE INTERSECTION OF NORTHERN DRIVE AND PHOENIX HIGHWAY.

ROUTE 44

PERSONS, STUDENTS AND EMPLOYEES OF SPRINGFIELD COLLEGE OF EDUCATION AND THEIR PERSONAL EFFECTS:

FROM TONGAAT BUS RANK TO SPRINGFIELD COLLEGE OF EDUCATION AND RETURN.

INWARDS

FROM TONGAAT BUS RANK, AROUND THE TOWN BOARD, INTO AND ALONG MAIN ROAD, HILLVIEW CRESCENT, BELVEDERE DRIVE, CORONATION ROAD, DAHLIA DRIVE, R102, RIGHT INTO SLIPWAY, SUNFIELD DRIVE, MOSS STREET, IRELAND STREET, WICK STREET, NATIONAL ROAD N2 (SOUTH), LEFT INTO SLIPWAY, UMGENI ROAD, ALPINE ROAD, STANLEY COPLEY DRIVE, DAINTREE AVENUE; TO SPRINGFIELD COLLEGE OF EDUCATION AND RETURN.

OUTWARDS

FROM SPRINGFIELD COLLEGE OF EDUCATION IN DAINTREE AVENUE, INTO AND ALONG DAINTREE AVENUE, VIOLA ROAD, STANLEY COPLEY DRIVE, ALPINE ROAD, UMGENI ROAD, MAIN ROAD 448, RIGHT INTO SLIPWAY, NATIONAL ROAD N2 (NORTH), LEFT INTO SLIPWAY, R102, WICK STREET, IRELAND STREET, MOSS STREET, SUNFIELD DRIVE, RIGHT INTO SLIPWAY, R102, DAHLIA ROAD, CORONATION ROAD, BELVEDERE DRIVE, HILLVIEW CRESCENT, MAIN ROAD, TO TONGAAT BUS RANK.

ROUTE 45

PERSONS AND THEIR PERSONAL EFFECTS:

FROM WOODVIEW AND PALMVIEW TO MISSIONLANDS AND RETURN

INWARDS

FROM WOODVIEW DRIVE INTO AND ALONG VIEW HAVEN DRIVE, INTO AND ALONG NORTHERN DRIVE LEFT INTO PALMVIEW DRIVE, ALONG PALMVIEW DRIVE, TURN RIGHT INTO AND ALONG TRENANCE PARK DRIVE, TURN LEFT INTO AND ALONG PALMVIEW DRIVE, TURN LEFT INTO AND ALONG NORTHERN DRIVE, LEFT INTO (RD 79), (R102) (OLD NORTH COAST ROAD), TURN LEFT INTO NDWEDWE ROAD, LEFT INTO SUNFIELD DRIVE, INTO (OLD NORTH COAST ROAD), RIGHT INTO DORE STREET, RIGHT INTO RUSSOM STREET, RIGHT INTO EAGLE ROAD, INDUSTRIAL AREA AND RETURN.

OUTWARDS

FROM EAGLE ROAD, LEFT INTO AND ALONG RUSSOM STREET, LEFT INTO DORE STREET, LEFT INTO OLD NORTH COAST ROAD, INTO SUNFIELD DRIVE, TURN RIGHT AND PROCEED ALONG NDWEDWE ROAD, TURN RIGHT AND PROCEED ALONG OLD NORTH COAST ROAD (RD 79), (R102), TURN RIGHT INTO NORTHERN DRIVE, RIGHT INTO AND ALONG PALMVIEW DRIVE, TURN RIGHT INTO AND ALONG TRENANCE PARK DRIVE, TURN LEFT INTO AND ALONG PALMVIEW DRIVE, TURN RIGHT INTO AND ALONG NORTHERN DRIVE, LEFT INTO AND ALONG VIEW HAVEN DRIVE, LEFT INTO AND ALONG WOODVIEW DRIVE BUS TERMINUS.

ROUTE 46

PERSONS AND THEIR PERSONAL EFFECTS:

FROM PHOENIX, PALMVIEW TO MANSFIELD ROAD BUS RANK AND RETURN

INWARDS

FROM THE INTERSECTION OF NORTHERN DRIVE AND PALMVIEW DRIVE, ALONG PALMVIEW DRIVE, TURN RIGHT INTO AND ALONG TRENANCE PARK DRIVE, CENTRAL PARK DRIVE, PALMVIEW DRIVE, SHASTRI DRIVE, INTO AND ALONG NORTHERN DRIVE, PHOENIX HIGHWAY, INDUSTRIAL PARK ROAD, (MAIN ROAD 93), NORTH COAST ROAD, ACROSS CONNAUGHT BRIDGE INTERCHANGE, INTO AND ALONG UMGENI ROAD, BEATRICE STREET, CROSS STREET, CARLISLE STREET, CENTENARY ROAD, MARKET ROAD, LEOPOLD STREET, WARWICK AVENUE, CENTENARY ROAD, MANSFIELD ROAD BUS TERMINUS AND RETURN.

OUTWARDS

FROM MANSFIELD ROAD BUS RANK, ALONG WARWICK AVENUE, INTO MANSFIELD ROAD, LEFT INTO CENTENARY ROAD, CARLISLE STREET, GREY STREET, LINK ROAD TO ALBERT STREET, UMGENI ROAD, ACROSS CONNAUGHT BRIDGE INTERCHANGE, INTO AND ALONG NORTH COAST ROAD, MAIN ROAD 93, RIGHT INTO INDUSTRIAL PARK ROAD, PHOENIX HIGHWAY, LEFT INTO AND ALONG NORTHERN DRIVE, LEFT INTO AND SHASTRI PARK DRIVE, PALMVIEW DRIVE, CENTRAL PARK, TRENANCE PARK DRIVE, PALMVIEW DRIVE, TURN LEFT AND PROCEED ALONG NORTHERN DRIVE TO BUS TERMINUS.

ROUTE 47

INWARDS

FROM THE INTERSECTION OF NORTHERN DRIVE AND PALMVIEW DRIVE, PROCEED ALONG PALMVIEW, TURN RIGHT INTO AND ALONG TRENANCE PARK DRIVE, TURN LEFT INTO AND ALONG PALMVIEW DRIVE, TURN LEFT INTO AND ALONG NORTHERN DRIVE, TURN LEFT INTO AND ALONG R102 (2/1), TURN RIGHT INTO AND ALONG KISSOON ROAD, TURN RIGHT INTO AND ALONG OLD NORTH COAST ROAD, TURN LEFT INTO OTTAWA STATION, TURN RIGHT AND PROCEED ALONG OLD NORTH COAST ROAD, TURN LEFT INTO MR 96 INTO IRELAND STREET TO VERULAM BUS RANK AND RETURN.

OUTWARDS

FROM VERULAM BUS RANK INTO AND ALONG IRELAND STREET, RIGHT INTO MR 96 TURN RIGHT INTO AND ALONG OLD NORTH COAST ROAD TO OTTAWA STATION, FROM OTTAWA STATION, RIGHT INTO OLD NORTH COAST ROAD, LEFT INTO KISSOON ROAD, LEFT INTO R102 (2/1) RIGHT INTO NORTHERN DRIVE, RIGHT INTO AND ALONG PALMVIEW DRIVE, RIGHT INTO AND ALONG TRENANCE PARK DRIVE, TURN LEFT INTO AND PROCEED ALONG PALMVIEW DRIVE TURN LEFT AND PROCEED ALONG NORTHERN DRIVE TO BUS TERMINUS.

ROUTE 48

PERSONS AND THEIR PERSONAL EFFECTS:

FROM PALMVIEW TO VERULAM AND RETURN

INWARDS

FROM THE INTERSECTION OF NORTHERN DRIVE AND PALMVIEW DRIVE, ALONG PALMVIEW DRIVE, TURN RIGHT INTO AND ALONG TRENANCE PARK DRIVE, CENTRAL PARK DRIVE, PALMVIEW DRIVE, SHASTRI PARK DRIVE, INTO AND ALONG NORTHERN DRIVE, LEFT INTO (RD 79) (ALSO KNOWN AS MR 96) INTO IRELAND STREET TO VERULAM BUS RANK AND RETURN.

OUTWARDS

FROM VERULAM BUS RANK INTO AND ALONG IRELAND STREET, INTO ROAD 79 (ALSO KNOWN AS MR 96) TURN RIGHT INTO NORTHERN DRIVE, RIGHT INTO PALMVIEW DRIVE, TRENANCE PARK DRIVE, CENTRAL PARK DRIVE, PALMVIEW DRIVE, SHASTRI PARK DRIVE, TURN LEFT AND PROCEED ALONG NORTHERN DRIVE TO BUS TERMINUS.

ROUTE 49

PERSONS AND THEIR PERSONAL EFFECTS:

FROM PALMVIEW UNITS 23, 15, 21, 17, 18, 7, 8, AND 9 TO POINT ROAD AND RETURN



transport

Department:
Transport
Province of KwaZulu-Natal

GAZETTE

LGKZNG35-2019-NOV

REGION: ALL

INWARDS:

FROM THE INTERSECTION OF NORTHERN DRIVE AND PALM VIEW DRIVE, PROCEED ALONG PALMVIEW DRIVE INTO AND ALONG TRENANCE PARK DRIVE TURN RIGHT INTO AND ALONG TRENANCE PARK DRIVE, TURN LEFT INTO AND ALONG PALMVIEW DRIVE, TURN RIGHT INTO AND ALONG NORTHERN DRIVE INTO AND ALONG NORTHERN DRIVE, INTO AND ALONG SUNFORD DRIVE, HANNAFORD DRIVE, CANEHAVEN DRIVE, FOREST HAVEN DRIVE, HANNAFORD DRIVE, PHOENIX HIGHWAY, STANMORE DRIVE, GROVE END DRIVE, PHOENIX HIGHWAY, LONGBURY DRIVE, PHOENIX HIGHWAY, INDUSTRIAL PARK ROAD, KWA MASHU HIGHWAY, NORTH COAST ROAD, PASSING CONNAUGHT BRIDGE, UMGENI ROAD, ARGYLE ROAD, NMR AVENUE, SOMTSEU ROAD, PRINCE ALFRED STREET, CATO STREET, WINDER STREET, POINT ROAD TO TERMINAL POINT AT END OF POINT ROAD IN THE VICINITY OF SIGNAL ROAD AND RETURN.

OUTWARDS

FROM TERMINAL POINT ALONG POINT ROAD, BAY TERRACE, VICTORIA EMBANKMENT, STANGER STREET, SOMTSEU ROAD, NMR AVENUE, ARGYLE ROAD, UMGENI ROAD, PASSING CONNAUGHT BRIDGE, NORTH COAST ROAD, KWA MASHU HIGHWAY, INDUSTRIAL PARK ROAD, PHOENIX HIGHWAY, LONGBURY DRIVE, PHOENIX HIGHWAY, GROVE END DRIVE, STANMORE DRIVE, PHOENIX HIGHWAY, HANNAFORD DRIVE, FOREST HAVEN DRIVE, CANEHAVEN DRIVE, HANNAFORD DRIVE, SUNFORD DRIVE, INTO AND ALONG NORTHERN DRIVE, LEFT INTO AND ALONG PALMVIEW DRIVE, RIGHT INTO AND ALONG TRENANCE PARK DRIVE, LEFT INTO AND ALONG PALMVIEW DRIVE, TURN LEFT AND PROCEED ALONG NORTHERN DRIVE TO BUS TERMINUS.

SUBJECT TO THE CONDITION THAT NOT MORE THAN FOUR BUSES BEING OPERATED AT ANY ONE TIME.

ROUTE 50

PERSONS AND THEIR PERSONAL EFFECTS:

FROM PHOENIX TOWNSHIP UNITS 2, 3, 4, AND 5 TO POINT ROAD AND RETURN

INWARDS

FROM THE INTERSECTION OF PHOENIX HIGHWAY AND ROCKFORD DRIVE, INTO AND ALONG ROCKFORD DRIVE, CLAYFIELD DRIVE, PHOENIX HIGHWAY, STONEBRIDGE DRIVE, CARDINAL ROAD, TOWER ROAD, GREENBURY DRIVE, STONEBRIDGE DRIVE, DALEVIEW ROAD, GREENBURY DRIVE, PHOENIX HIGHWAY, MAIN ROAD 2 (R102), SLIPWAY TO KWA MASHU HIGHWAY, NORTH COAST ROAD, PASSING CONNAUGHT BRIDGE, UMGENI ROAD, ARGYLE ROAD, NMR AVENUE, SOMTSEU ROAD, PRINCE ALFRED STREET, CATO STREET, WINDER STREET, POINT ROAD, TO TERMINAL POINT AT END OF POINT ROAD IN THE VICINITY OF SIGNAL ROAD AND RETURN.

OUTWARDS

FROM TERMINAL POINT ALONG POINT ROAD, BAY TERRACE, VICTORIA EMBANKMENT, STANGER STREET, SOMTSEU ROAD, NMR AVENUE, ARGYLE ROAD, UMGENI ROAD, PASSING CONNAUGHT BRIDGE, NORTH COAST ROAD, KWA MASHU HIGHWAY, LEFT INTO SLIPWAY, MR 2 (R102), PHOENIX HIGHWAY, GREENBURY DRIVE, DALEVIEW ROAD, STONEBRIDGE DRIVE, GREENBURY DRIVE, TOWER ROAD, CARDINAL ROAD, STONEBRIDGE DRIVE, PHOENIX HIGHWAY, CLAYFIELD DRIVE, ROCKFORD DRIVE, TO THE INTERSECTION OF ROCKFORD DRIVE AND PHOENIX HIGHWAY.

ROUTE 51

PERSONS AND THEIR PERSONAL EFFECTS FROM:

PHOENIX TOWNSHIP UNITS 15, 20, 21, 17, 18, 7, 8, AND 9 TO POINT ROAD AND RETURN.

INWARDS

FROM THE INTERSECTION OF NORTHERN DRIVE AND SUNFORD DRIVE, INTO AND ALONG SUNFORD DRIVE, HANNAFORD DRIVE, CANEHAVEN DRIVE, FOREST HAVEN DRIVE, HANNAFORD DRIVE, PHOENIX HIGHWAY, STANMORE DRIVE, GROVE END DRIVE, PHOENIX HIGHWAY, LONGBURY DRIVE, PHOENIX HIGHWAY, INDUSTRIAL PARK ROAD, KWA MASHU HIGHWAY, NORTH COAST ROAD, PASSING CONNAUGHT BRIDGE, UMGENI ROAD, ARGYLE ROAD, NMR AVENUE, SOMTSEU ROAD, PRINCE ALFRED STREET, CATO STREET, WINDER STREET, POINT ROAD TO TERMINAL POINT AT END OF POINT ROAD IN THE VICINITY OF SIGNAL ROAD AND RETURN.

OUTWARDS

FROM TERMINAL POINT ALONG POINT ROAD, BAY TERRACE, VICTORIA EMBANKMENT, STANGER STREET, SOMTSEU ROAD, NMR AVENUE, ARGYLE ROAD, UMGENI ROAD, PASSING CONNAUGHT BRIDGE, NORTH COAST ROAD, KWA MASHU HIGHWAY, INDUSTRIAL PARK ROAD, PHOENIX HIGHWAY, LONGBURY DRIVE, PHOENIX HIGHWAY, GROVE END DRIVE, STANMORE DRIVE, PHOENIX HIGHWAY, HANNAFORD DRIVE, FOREST HAVEN DRIVE, CANEHAVEN DRIVE, HANNAFORD DRIVE, SUNFORD DRIVE, TO THE INTERSECTION OF NORTHERN DRIVE AND SUNFORD DRIVE.

ROUTE 52

PERSONS AND THEIR PERSONAL EFFECTS:

FROM PHOENIX TOWNSHIP UNITS 14, 13, 12, 11, 10 TO POINT ROAD AND RETURN

INWARDS

FROM THE INTERSECTION OF PHOENIX HIGHWAY AND NORTHERN DRIVE, INTO AND ALONG NORTHERN DRIVE, LENHAM DRIVE, NORTH CROFT DRIVE, LENHAM DRIVE, FERNHAM DRIVE, INDUSTRIAL PARK ROAD, KWA MASHU HIGHWAY, NORTH COAST ROAD, PASSING CONNAUGHT BRIDGE, UMGENI ROAD, ARGYLE ROAD, NMR AVENUE, SOMTSEU ROAD, PRINCE ALFRED STREET, CATO STREET, WINDER STREET, POINT ROAD TO TERMINAL POINT AT END OF POINT ROAD IN THE VICINITY OF SIGNAL ROAD AND RETURN.

OUTWARDS

FROM TERMINAL POINT ALONG POINT ROAD, BAY TERRACE, VICTORIA EMBANKMENT, STANGER STREET, SOMTSEU ROAD, NMR AVENUE, ARGYLE ROAD, UMGENI ROAD, PASSING CONNAUGHT BRIDGE, NORTH COAST ROAD, KWA MASHU HIGHWAY, INDUSTRIAL PARK ROAD, FERNHAM DRIVE, LENHAM DRIVE, NORTHERN DRIVE, NORTH CROFT DRIVE, TO THE INTERSECTION OF NORTHERN DRIVE AND PHOENIX HIGHWAY.

ROUTE 53 (A)

PERSONS AND THEIR PERSONAL EFFECTS:

FROM BONELLA ROAD TO SOLDIERS WAY BUS RANK AND RETURN.

INWARDS

FROM TERMINAL AT BONELLA ROAD, ALONG BLINKBONNIE ROAD, BELLAIR ROAD, INTO AND ALONG JAN SMUTS HIGHWAY, BRICKFIELD ROAD, RANGLES ROAD, WESTERN FREEWAY, N3, RAMSAY AVENUE, BEREAD ROAD NORTH, OLD DUTCH ROAD, CROSSING CENTENARY ROAD, ALICE STREET, SOLDIERS WAY TO SOLDIERS WAY BUS RANK.

ALTERNATIVELY

ALONG JAN SMUTS HIGHWAY, WESTRIDGE OVERPASS, ONTO RAMSAY AVENUE, INTO AND ALONG BEREAD ROAD NORTH, OLD DUTCH ROAD, CROSSING CENTENARY ROAD, INTO ALICE STREET MARKET ROAD, INTO VICTORIA BUS RANK AND RETURN.

OUTWARDS

FROM SOLDIERS WAY BUS TERMINUS, FIELD STREET, LEOPOLD STREET, CROSSING WARWICK AVENUE, ALTERNATIVELY FROM VICTORIA BUS RANK, CROSSING WARWICK AVENUE INTO CANONGATE ROAD, BEREAD ROAD, BEREAD ROAD SOUTH, WESTERN FREEWAY N3, BRICKFIELD ROAD, JAN SMUTS HIGHWAY, BELLAIR ROAD, RIGHT INTO AND ALONG BLINKBONNIE ROAD TO TERMINAL AT BONELLA ROAD.

ROUTE 53 (B)

PERSONS AND THEIR PERSONAL EFFECTS:

FROM CANDELLA ROAD TOWNSHIP, (CATO MANOR) TO VICTORIA BUS RANK AND RETURN

INWARDS

FROM TERMINAL POINT IN WEST MEATH AVENUE, ALONG WEST MEATH AVENUE, RIGHT INTO CANDELLA ROAD, LEFT INTO WIGGINS ROAD, BELLAIR ROAD, JAN SMUTS HIGHWAY, BRICKFIELD ROAD, WESTERN FREEWAY ONTO RAMSAY AVENUE, BEREAD ROAD NORTH, OLD DUTCH ROAD, CROSSING CENTENARY ROAD INTO ALICE STREET, MARKET ROAD, TO VICTORIA BUS RANK AND RETURN.

ALTERNATIVELY

OLD DUTCH ROAD, CROSSING CENTENARY ROAD, ALICE STREET, SOLDIERS WAY TO SOLDIERS WAY BUS RANK.

OUTWARDS

FROM SOLDIERS WAY BUS RANK, FIELD STREET, LEOPOLD STREET, CROSSING WARWICK AVENUE (ALTERNATIVELY) FROM VICTORIA STREET BUS RANK CROSSING WARWICK AVENUE INTO CANONGATE ROAD, BEREAD ROAD, BEREAD ROAD SOUTH, WESTERN FREEWAY N3, BRICKFIELD ROAD, JAN SMUTS HIGHWAY, BELLAIR ROAD, WIGGINS ROAD, RIGHT INTO CANDELLA ROAD, FIRST LEFT INTO WEST MEATH AVENUE.

ROUTE 54 A

PERSONS AND THEIR PERSONAL EFFECTS:

FROM PHOENIX TOWNSHIP (PALMVIEW) TO MANSFIELD ROAD BUS RANK AND RETURN

INWARDS

FROM THE INTERSECTION OF NORTHERN DRIVE AND PALMVIEW DRIVE, CRESTBROOK DRIVE, TURN RIGHT INTO BROOKDALE DRIVE, PROCEED TO END OF BROOKDALE DRIVE AND RETURN ALONG THE SAME ROUTE, TURN RIGHT INTO CARDHAM DRIVE, TURN RIGHT AND PROCEED ALONG LENHAM DRIVE, PHOENIX HIGHWAY INDUSTRIAL PARK ROAD, (MAIN ROAD 93) NORTH COAST ROAD, ACROSS CONNAUGHT INTERCHANGE, INTO AND ALONG UMGENI ROAD, BEATRICE STREET, CROSS STREET, CARLISLE STREET, CENTENARY ROAD, MARKET ROAD, LEOPOLD STREET, WARWICK AVENUE, CENTENARY ROAD, MANSFIELD ROAD TO MANSFIELD ROAD BUS RANK AND RETURN.



transport

Department:
Transport
Province of KwaZulu-Natal

GAZETTE

LGKZNG35-2019-NOV

REGION: ALL

ALTERNATIVELY

ALONG LENHAM DRIVE, CARDHAM DRIVE, PROCEED ALONG BROOKDALE DRIVE, PROCEED TO END OF BROOKDALE DRIVE AND RETURN ALONG THE SAME ROUTE, LEFT INTO CRESTBROOK DRIVE, PALMVIEW DRIVE, TURN LEFT INTO NORTHERN DRIVE, TURN RIGHT INTO MR2 (MAIN ROAD 93), TURN RIGHT INTO SLIPWAY INTO AND ALONG NATIONAL ROAD (N2 SOUTH), TURN LEFT AND PROCEED ALONG NATIONAL ROAD (N3) INTO AND ALONG WESTERN FREEWAY, LEFT ONTO RAMSAY AVENUE, INTO AND ALONG BREA ROAD (NORTH), OLD DUTCH ROAD, CENTENARY ROAD, MANSFIELD ROAD TO MANSFIELD ROAD BUS RANK AND RETURN.

OUTWARDS

FROM MANSFIELD ROAD BUS RANK, ALONG WARWICK AVENUE, INTO AND ALONG MANSFIELD ROAD, LEFT INTO CENTENARY ROAD, CARLISLE STREET, GREY STREET, BEATRICE STREET, ALBERT STREET, UMGENI ROAD, ACROSS CONNAUGHT INTERCHANGE, INTO AND ALONG NORTH COAST ROAD (MR 93), RIGHT INTO INDUSTRIAL PARK ROAD, PHOENIX HIGHWAY, LENHAM DRIVE, CARDHAM DRIVE, BROOKDALE DRIVE, CRESTBROOK DRIVE, PALMVIEW DRIVE TO THE INTERSECTION OF NORTHERN DRIVE AND PALMVIEW DRIVE BUS RANK.

ALTERNATIVELY

ALONG CENTENARY ROAD, LEOPOLD STREET, CANON GATE ROAD, INTO AND PROCEED ALONG THE WESTERN FREEWAY, NATIONAL ROAD (N3) NATIONAL ROAD (N2 NORTH) TURN LEFT INTO SLIPWAY, TURN LEFT AND PROCEED ALONG MAIN ROAD 93, TURN LEFT INTO SLIPWAY, TURN RIGHT INTO R 102 OLD NORTH COAST ROAD, TURN RIGHT AND THEN LEFT INTO R102 (VERULAM) TURN LEFT INTO AND ALONG NORTHERN DRIVE, PALMVIEW DRIVE, CRESTBROOK DRIVE, PROCEED TO END OF BROOKDALE DRIVE AND RETURN ALONG THE SAME ROUTE INTO AND ALONG CARDHAM DRIVE TO THE INTERSECTION OF CARDHAM AND LENHAM DRIVE.

ROUTE 54 (B)

PERSONS AND THEIR PERSONAL EFFECTS:

FROM PHOENIX TOWNSHIP BROOKDALE TO VICTORIA BUS RANK AND RETURN

INWARDS

FROM CRESTBROOK DRIVE, TURN RIGHT INTO BROOKDALE DRIVE, PROCEED TO END OF BROOKDALE DRIVE, AND RETURN ALONG THE SAME ROUTE, TURN RIGHT INTO CARDHAM DRIVE, TURN RIGHT AND PROCEED ALONG LENHAM DRIVE, PHOENIX HIGHWAY, INDUSTRIAL PARK ROAD, KWA MASHU HIGHWAY (M25), NORTH COAST ROAD, ACROSS CONNAUGHT INTERCHANGE, INTO AND ALONG UMGENI ROAD, BEATRICE STREET, CROSS STREET, CARLISLE STREET, CENTENARY ROAD, MARKET ROAD, WARWICK AVENUE, TO VICTORIA BUS RANK AND RETURN.

OUTWARDS

FROM VICTORIA BUS RANK, ALONG WARWICK AVENUE, CENTENARY ROAD, CARLISLE STREET, GREY STREET, BEATRICE STREET, ALBERT STREET, UMGENI ROAD, ACROSS CONNAUGHT INTERCHANGE, INTO AND ALONG NORTH COAST ROAD, KWA MASHU HIGHWAY (M25), RIGHT INTO INDUSTRIAL PARK ROAD, PHOENIX HIGHWAY, LENHAM DRIVE, CARDHAM DRIVE, BROOKDALE DRIVE, CRESTBROOK DRIVE, TO THE INTERSECTION OF CRESTBROOK DRIVE, AND PALMVIEW DRIVE.

ROUTE 54 (C)

PERSONS AND THEIR PERSONAL EFFECTS:

FROM (PHOENIX TOWNSHIP) MAMBA STORES, BROOKDALE AND PALMVIEW TO VICTORIA BUS RANK AND RETURN

INWARDS

FROM TERMINAL POINT AT MAMBA STORES, WESTHAM DRIVE, LENHAM DRIVE, CARDHAM DRIVE, BROOKDALE DRIVE, AND RETURN ALONG THE SAME ROUTE INTO CRESTBROOK DRIVE, AND RETURN ALONG THE SAME ROUTE INTO CRESTBROOK DRIVE, PALMVIEW DRIVE, NORTHERN DRIVE, RIGHT INTO MR2 (R102), TURN LEFT INTO LINK ROAD AND ALONG KWA MASHU HIGHWAY, (M25), TURN RIGHT INTO SLIPWAY INTO AND ALONG NATIONAL ROAD (N2 SOUTH), TURN LEFT AND PROCEED ALONG NATIONAL ROAD (N3), INTO AND ALONG WESTERN FREEWAY GLIDE OFF WESTERN FREEWAY, LEFT INTO RAMSAY AVENUE, INTO AND ALONG BREA ROAD NORTH, OLD DUTCH ROAD, CROSSING CENTENARY ROAD, MARKET ROAD, LEOPOLD STREET, WARWICK AVENUE, INTO VICTORIA BUS RANK AND RETURN.

ALTERNATIVELY

ALONG OLD DUTCH ROAD, CROSSING CENTENARY ROAD, ALICE STREET, VICTORIA STREET, TO SOLDIERS WAY BUS RANK AND RETURN.

OUTWARDS

FROM SOLDIERS WAY BUS RANK, QUEEN STREET, RUSSEL STREET, LEOPOLD STREET, CROSSING WARWICK AVENUE,

ALTERNATIVELY

FROM VICTORIA BUS RANK, CROSSING WARWICK AVENUE, INTO CANONGATE ROAD, PROCEED INTO AND ALONG THE WESTERN FREEWAY, NATIONAL ROAD, (N3), NATIONAL ROAD (N2 NORTH) TURN LEFT INTO SLIPWAY, TURN LEFT AND PROCEED ALONG KWA MASHU HIGHWAY, (M25) TURN LEFT INTO SLIPWAY, TURN RIGHT INTO R102 OLD NORTH COAST ROAD, TURN RIGHT AND THEN LEFT INTO R102 (VERULAM), TURN LEFT INTO AND ALONG NORTHERN DRIVE, PALMVIEW DRIVE, CRESTBROOK DRIVE, PROCEED TO END OF BROOKDALE DRIVE AND RETURN ALONG THE SAME ROUTE INTO AND ALONG CARDHAM DRIVE, LENHAM DRIVE, WESTHAM DRIVE, TO TERMINAL POINT AT MAMBA STORE.

ROUTE 55

INWARDS

FROM THE INTERSECTION OF NORTHERN DRIVE AND PALMVIEW DRIVE, ALONG PALMVIEW DRIVE, TURN RIGHT INTO AND ALONG TRENANCE PARK DRIVE, CENTRAL PARK DRIVE, PALMVIEW DRIVE, SHASTRI PARK DRIVE, NORTHERN DRIVE, BROOKHAVEN DRIVE, CANESIDE DRIVE, CANEHAVEN DRIVE, NORTHSIDE DRIVE, SUNFORD DRIVE, HANNAFORD DRIVE, PHOENIX HIGHWAY, RIGHT TURN INTO AND ALONG MOUNT EDGECOMBE (OLD NORTH COAST ROAD), (R102) TURN LEFT INTO LINK ROAD, INTO AND ALONG (MR 93) TURN RIGHT INTO SLIPWAY, INTO AND ALONG NATIONAL ROAD (N2 SOUTH) TURN LEFT AND PROCEED ALONG NATIONAL ROAD (N3) INTO AND ALONG WESTERN FREEWAY, OLD DUTCH ROAD, CENTENARY ROAD, MANSFIELD ROAD TO MANSFIELD ROAD BUS TERMINUS AND RETURN.

OUTWARDS

FROM MANSFIELD ROAD BUS RANK, ALONG WARWICK AVENUE, INTO MANSFIELD ROAD, RIGHT INTO CENTENARY ROAD, MARKET ROAD, LEOPOLD STREET, CANONGATE ROAD, INTO AND PROCEED ALONG THE WESTERN FREEWAY, NATIONAL ROAD (N3), NATIONAL ROAD (N2 NORTH), TURN LEFT AND PROCEED ALONG MAIN ROAD 93, TURN LEFT ONTO SLIPWAY, TURN RIGHT INTO (R102), OLD NORTH COAST ROAD PASSING MOUNT EDGECOMBE LEFT INTO PHOENIX HIGHWAY, HANNAFORD DRIVE, SUNFORD DRIVE, PHOENIX HIGHWAY, NORTHSIDE DRIVE, CANEHAVEN DRIVE, CANESIDE DRIVE, BROOKHAVEN DRIVE, NORTHERN DRIVE, SHASTRI PARK DRIVE, PALMVIEW DRIVE, CENTRAL PARK DRIVE, TRENANCE PARK DRIVE, PALMVIEW DRIVE, TURN LEFT AND PROCEED ALONG NORTHERN DRIVE TO BUS TERMINUS.

ROUTE 56 (A)

INWARDS

FROM VERULAM BUS RANK INTO AND ALONG IRELAND STREET, MR 96, TURN RIGHT INTO AND ALONG OLD NORTH COAST ROAD, RIGHT INTO AND ALONG KISSON ROAD, LEFT INTO AND ALONG LINK ROAD MR 96, WITH 2/1 (ALTERNATIVELY) ALONG IRELAND STREET, ROAD 79, (ALSO KNOWN AS MR 96), TURN LEFT INTO LINK ROAD MR 96 WITH 2/1, INTO AND ALONG OLD NORTH COAST ROAD, (R102), LEFT ONTO LINK ROAD, INTO AND ALONG KWA MASHU HIGHWAY, RIGHT INTO SLIPWAY, INTO AND ALONG NATIONAL ROAD (N2 SOUTH) TURN LEFT AND PROCEED ALONG NATIONAL ROAD (N3) INTO AND ALONG WESTERN FREEWAY, GLIDE OFF WESTERN FREEWAY, LEFT ONTO RAMSAY AVENUE, INTO AND ALONG BREA ROAD NORTH, OLD DUTCH ROAD, CROSSING CENTENARY ROAD, MARKET ROAD, LEOPOLD STREET, WARWICK AVENUE, TO VICTORIA STREET BUS RANK AND RETURN.

ALTERNATIVELY

ALONG OLD DUTCH ROAD, CROSSING CENTENARY ROAD, ALICE STREET SOLDIERS WAY BUS RANK AND RETURN.

OUTWARDS

FROM SOLDIERS WAY BUS RANK, FIELD STREET, LEOPOLD STREET, CROSSING WARWICK AVENUE, CANONGATE ROAD, (ALTERNATIVELY) FROM VICTORIA BUS RANK CROSSING WARWICK AVENUE, CANONGATE ROAD, WESTERN FREEWAY N3, NATIONAL ROAD, (N2 NORTH), LEFT INTO SLIPWAY AND PROCEED ALONG KWA MASHU HIGHWAY, LEFT INTO SLIPWAY, RIGHT INTO AND ALONG MR2 (R102), OLD NORTH COAST ROAD, TURN RIGHT AND THEN LEFT INTO R102 (VERULAM), TURN RIGHT INTO KISSON ROAD, LEFT INTO OLD NORTH COAST ROAD, TURN LEFT INTO MR 96 INTO IRELAND STREET TO VERULAM BUS RANK.

ALTERNATIVELY

ALONG R102 VERULAM RIGHT INTO ROAD 79 (ALSO KNOWN AS MR 96) IRELAND STREET TO VERULAM STREET BUS RANK.

ROUTE 56 (B)

INWARDS

FROM VERULAM BUS RANK INTO AND ALONG IRELAND STREET MR 96, TURN RIGHT INTO AND ALONG OLD NORTH COAST ROAD, RIGHT INTO AND ALONG KISSON ROAD, LEFT INTO AND ALONG LINK ROAD, MR 96 WITH 2/1 (ALTERNATIVELY) ALONG IRELAND STREET RD 79 KNOWN AS (MR 96) TURN LEFT INTO LINK ROAD MR 96 WITH 2/1 INTO AND ALONG OLD NORTH COAST ROAD (R102), LEFT INTO LINK ROAD, INTO AND ALONG KWA MASHU HIGHWAY, NORTH COAST ROAD, ACROSS CONNAUGHT INTERCHANGE, INTO AND ALONG UMGENI ROAD, BEATRICE STREET, GREY STREET, ALICE STREET, SOLDIERS WAY INTO SOLDIERS WAY BUS RANK AND RETURN.



transport

Department:
Transport
Province of KwaZulu-Natal

GAZETTE

LGKZNG35-2019-NOV

REGION: ALL

ALTERNATIVELY

ALONG UMGENI ROAD, BEATRICE STREET, CROSS STREET, CARLISLE STREET, CENTENARY ROAD, MARKET ROAD, LEOPOLD STREET, WARWICK AVENUE TO VICTORIA BUS RANK AND RETURN.

OUTWARDS

FROM SOLDIERS WAY BUS RANK, FIELD STREET, ALBERT STREET, UMGENI ROAD, (ALTERNATIVELY) FROM VICTORIA BUS RANK, WARWICK AVENUE, CENTENARY ROAD, CARLISLE STREET, GREY STREET, BEATRICE STREET, UMGENI ROAD, ACROSS CONNAUGHT INTERCHANGE, NORTH COAST ROAD, KWA MASHU HIGHWAY LEFT INTO SLIPWAY, RIGHT INTO AND ALONG (2/1 R102) OLD NORTH COAST ROAD, TURN RIGHT AND THEN LEFT INTO R102 VERULAM, TURN LEFT INTO KISSOON ROAD, LEFT INTO OLD NORTH COAST ROAD, TURN LEFT INTO MR 96 IRELAND STREET TO VERULAM BUS RANK.

ALTERNATIVELY

ALONG R102 VERULAM RIGHT INTO RD 79 (ALSO KNOWN AS MR 96), IRELAND STREET TO VERULAM BUS RANK.

ROUTE 57

PERSONS AND THEIR PERSONAL EFFECTS:

FROM PALMVIEW, BROOKDALE TO SOLDIERS WAY BUS RANK AND RETURN

INWARDS

FROM THE INTERSECTION OF NORTHERN DRIVE AND PALMVIEW DRIVE, CRESTBROOK DRIVE, TURN RIGHT INTO BROOKDALE DRIVE, PROCEED TO THE END OF BROOKDALE DRIVE AND RETURN ALONG THE SAME ROUTE, TURN RIGHT INTO CARDHAM DRIVE, TURN RIGHT AND PROCEED ALONG LENHAM DRIVE, PHOENIX HIGHWAY, INDUSTRIAL PARK ROAD, KWA MASHU HIGHWAY (M25), NORTH COAST ROAD, ACROSS CONNAUGHT INTERCHANGE INTO AND ALONG UMGENI ROAD, BEATRICE STREET, GREY STREET, ALICE STREET, GREY STREET, VICTORIA STREET TO SOLDIERS WAY BUS RANK AND RETURN.

OUTWARDS

FROM SOLDIERS WAY BUS RANK, QUEEN STREET, FIELD STREET, ALBERT STREET, UMGENI ROAD, ACROSS CONNAUGHT INTERCHANGE, INTO AND ALONG NORTH COAST ROAD, KWA MASHU HIGHWAY (M25) RIGHT INTO INDUSTRIAL PARK ROAD, PHOENIX HIGHWAY, LENHAM DRIVE, CARDHAM DRIVE, BROOKDALE DRIVE, CRESTBROOK DRIVE, PALMVIEW DRIVE TO THE INTERSECTION OF NORTHERN DRIVE AND PALMVIEW DRIVE.

ROUTE 58 (A)

PERSONS AND THEIR PERSONAL EFFECTS:

FROM PHOENIX TOWNSHIP UNITS 24, 23, 21, 20, 17 AND 18 TO PINETOWN INDUSTRIAL AREA AND RETURN

INWARDS

FROM THE INTERSECTION OF NORTHERN DRIVE AND PALMVIEW DRIVE, ALONG PALMVIEW DRIVE, RIGHT INTO AND ALONG TRENANCE PARK DRIVE, CENTRAL PARK DRIVE, PALMVIEW DRIVE, SHASTRI PARK DRIVE, NORTHERN DRIVE, BROOKHAVEN DRIVE, CANESIDE DRIVE, CANEHAVEN DRIVE, NORTHSIDE DRIVE, SUNFORD DRIVE, HANNAFORD DRIVE, PHOENIX HIGHWAY, STANMORE DRIVE, GROVE END DRIVE, PHOENIX HIGHWAY, RIGHT INTO AND ALONG MOUNT EDGEcombe, OLD NORTH COAST ROAD, (R102), TURN LEFT INTO LINK ROAD TO MR 93, RIGHT INTO SLIPWAY INTO AND ALONG NATIONAL ROAD (N2 SOUTH), LEFT INTO SLIPWAY INTO N3 ONTO R613, GLIDE OFF AT STAPLETON ROAD, LEFT INTO OLD MAIN ROAD, RIGHT INTO ESCOM ROAD, BOROUGH OF NEW GERMANY, SHEPSTONE ROAD, RIGHT INTO CROMPTON STREET, RIGHT INTO OLD MAIN ROAD, RICHMOND ROAD, RIGHT INTO ALEXANDER ROAD, LEFT INTO ALBERT ROAD, RIGHT INTO MALCOLM ROAD TO THE BUS TERMINUS.

OUTWARDS

FROM MALCOLM ROAD BUS TERMINUS RIGHT INTO CIRCUIT ROAD RIGHT INTO CLARK ROAD, LEFT INTO ALEXANDER ROAD, LEFT INTO TRAFFORD ROAD, RIGHT INTO GILLITS ROAD, LEFT INTO RICHMOND ROAD, OLD MAIN ROAD, LEFT INTO CROMPTON STREET, LEFT INTO SHEPSTONE ROAD, (BOROUGH OF NEW GERMANY), ESCOM ROAD, LEFT INTO OLD MAIN ROAD, RIGHT INTO STAPLETON ROAD, LEFT INTO R613, GLIDE ONTO N3, LEFT ONTO N2, LEFT INTO SLIPWAY (MR 93), ONTO SLIPWAY ALONG R102, OLD NORTH COAST ROAD, MT EDGEcombe, PHOENIX HIGHWAY, GROVE END DRIVE, STANMORE DRIVE, PHOENIX HIGHWAY, HANNAFORD DRIVE, SUNFORD DRIVE, NORTHSIDE DRIVE, CANEHAVEN DRIVE, CANESIDE DRIVE, BROOKHAVEN ROAD, NORTHERN DRIVE, SHASTRI PARK DRIVE, PALMVIEW DRIVE, CENTRAL PARK DRIVE, TRENANCE PARK DRIVE, PALMVIEW DRIVE, TURN LEFT AND PROCEED ALONG NORTHERN DRIVE TO THE BUS TERMINUS.

ROUTE 58 (B)

PERSONS AND THEIR PERSONAL EFFECTS:

FROM PHOENIX TOWNSHIPS UNITS 24, 23, 14, 13, 12, 11, 10 TO PINETOWN INDUSTRIAL AREA AND RETURN.

INWARDS

FROM THE INTERSECTION OF NORTHERN DRIVE AND PALMVIEW DRIVE, ALONG PALMVIEW DRIVE, RIGHT INTO AND ALONG TRENANCE PARK, CENTRAL PARK DRIVE, PALMVIEW DRIVE, SHASTRI PARK DRIVE, NORTHERN DRIVE, LENHAM DRIVE, NORTHCRAFT DRIVE, LENHAM DRIVE, FERNHAM DRIVE, INDUSTRIAL PARK ROAD, MAIN ROAD 93, RIGHT INTO SLIPWAY, INTO AND ALONG NATIONAL ROAD N2 (N2 (SOUTH)), LEFT ONTO SLIPWAY N3 ONTO R613, GLIDE OFF AT STAPLETON ROAD, LEFT INTO OLD MAIN ROAD, RIGHT INTO ESCOM ROAD (BOROUGH OF NEW GERMANY), SHEPSTONE ROAD, RIGHT INTO CROMPTON ROAD, RIGHT INTO OLD MAIN ROAD, RICHMOND ROAD, RIGHT INTO ALEXANDER ROAD, LEFT INTO ALBERT STREET, RIGHT INTO MALCOLM ROAD TO THE BUS TERMINUS.

OUTWARDS

FROM MALCOLM ROAD BUS TERMINUS RIGHT INTO CIRCUIT ROAD, RIGHT INTO CLARK ROAD, LEFT INTO ALEXANDER ROAD, LEFT INTO TRAFFORD ROAD, RIGHT INTO GILLITS ROAD, LEFT INTO RICHMOND ROAD, OLD MAIN ROAD, LEFT INTO CROMPTON STREET, LEFT INTO SHEPSTONE ROAD, (BOROUGH OF NEW GERMANY), ESCOM ROAD, LEFT INTO OLD MAIN ROAD, RIGHT INTO STAPLETON ROAD, LEFT ONTO R613, GLIDE ONTO N3, LEFT ONTO N2, LEFT INTO SLIPWAY, MAIN ROAD 93, INDUSTRIAL PARK ROAD, FERNHAM DRIVE, LENHAM DRIVE, NORTHCRAFT DRIVE, LENHAM DRIVE, NORTHERN DRIVE, SHASTRI PARK DRIVE, PALMVIEW DRIVE, TURN LEFT AND PROCEED ALONG NORTHERN DRIVE TO THE BUS TERMINUS.

ROUTE 59

PERSONS AND THEIR PERSONAL EFFECTS:

FROM WHITE HOUSE SHOPPING CENTRE R102, LEFT INTO AND ALONG PHOENIX HIGHWAY, LEFT INTO AND ALONG INDUSTRIAL PARK ROAD, RIGHT INTO FERNHAM DRIVE, LENHAM DRIVE, CROSSING PHOENIX HIGHWAY INTO AND ALONG LONGBURY DRIVE, PHOENIX HIGHWAY INTO GROVE END DRIVE, INTO AND ALONG STANMORE DRIVE, PHOENIX HIGHWAY, INTO AND ALONG PARTHENON STREET, INTO AND ALONG PANDORA STREET, INTO AND ALONG PEGASUS STREET, AND RETURN.

ALTERNATIVELY EITHER I OR II.

I. PHOENIX HIGHWAY, NORTHERN DRIVE, LENHAM DRIVE, CARDHAM DRIVE, CRESTBROOK DRIVE, PALMVIEW DRIVE, CENTRAL PARK DRIVE, PALMVIEW DRIVE, NORTHERN DRIVE, PHOENIX HIGHWAY, LENHAM DRIVE, FERNHAM DRIVE, INDUSTRIAL PARK ROAD, PHOENIX HIGHWAY R102 TO TERMINAL POINT OPPOSITE WHITE CLOUSE CENTRE.

II. PHOENIX HIGHWAY, INTO AND ALONG PARTHENON STREET, INTO AND ALONG PANDORA STREET, INTO AND ALONG PEGASUS STREET, LONGCROFT DRIVE, LONGBURY DRIVE, CROSSING PHOENIX HIGHWAY, LENHAM DRIVE, WHETSTONE DRIVE, FERNHAM DRIVE, INDUSTRIAL PARK ROAD, PHOENIX HIGHWAY, R102 TO TERMINAL POINT OPPOSITE WHITE HOUSE SHOPPING CENTRE.

NOT MORE THAN 10 BUSES TO BE OPERATED AT ANY ONE TIME

ROUTE 60

PASSENGERS AND THEIR PERSONAL EFFECTS:

INWARDS

FROM WOODVIEW DRIVE, RIGHT INTO WOODHAVEN DRIVE, LEFT INTO CANEHAVEN DRIVE, NORTHERN DRIVE, PALMVIEW DRIVE, TRENANCE PARK DRIVE, CENTRAL PARK DRIVE, PALMVIEW DRIVE, SHASTRI PARK DRIVE INTO AND ALONG NORTHERN DRIVE, PHOENIX HIGHWAY, PARTHENON STREET, PANDORA STREET, BUS TERMINUS NEAR CITY AND RETURN.

OUTWARDS

PARTHENON STREET, PANDORA STREET, PEGASUS STREET, PHOENIX HIGHWAY, NORTHERN DRIVE, SHASTRI PARK DRIVE, PALMVIEW DRIVE, CENTRAL PARK DRIVE, TRENANCE PARK DRIVE, PALMVIEW DRIVE, NORTHERN DRIVE, CANEHAVEN DRIVE, VIEWHAVEN DRIVE INTO WOODVIEW DRIVE BUS TERMINUS.

ROUTE 61

INWARDS

FROM WHITE HOUSE SHOPPING CENTRE R102 INTO AND ALONG PHOENIX HIGHWAY, INDUSTRIAL PARK ROAD, FERNHAM DRIVE, LENHAM DRIVE, PHOENIX HIGHWAY, PARTHENON STREET, PANDORA STREET, PEGASUS STREET, PHOENIX HIGHWAY NORTHERN DRIVE R102, IRELAND STREET CROSSING TODD STREET INTO IRELAND STREET BUS RANK AND RETURN.

OUTWARDS

FROM IRELAND STREET BUS RANK CROSSING TODD STREET, R102, NORTHERN DRIVE, PHOENIX HIGHWAY, PARTHENON STREET, PANDORA



transport

Department:
Transport
Province of KwaZulu-Natal

GAZETTE

LGKZNG35-2019-NOV

REGION: ALL

STREET, PEGASUS STREET, PHOENIX HIGHWAY, R102 TO TERMINAL POINT OPPOSITE WHITE HOUSE SHOPPING CENTRE.

ROUTE 62

PASSENGERS AND THEIR PERSONAL EFFECTS:

FROM PHOENIX TOWNSHIP TO SOLDIER'S WAY, MANSFIELD ROAD BUS RANK AND C.B.D AREA AND RETURN

INWARDS

FROM THE INTERSECTION OF WESTHAM DRIVE AND LENHAM DRIVE, ALONG WESTHAM DRIVE, INTO AND ALONG HEXHAM ROAD, INTO AND ALONG WESTHAM DRIVE, INTO AND ALONG LENHAM DRIVE, ALONG WESTHAM DRIVE, INTO AND ALONG LENHAM DRIVE, INTO AND ALONG CARDHAM DRIVE, INTO AND ALONG BROOKDALE DRIVE, LEFT INTO NORTHERN DRIVE, INTO AND ALONG PALMVIEW DRIVE, INTO AND ALONG TRENANCE PARK DRIVE, INTO AND ALONG NORTHERN DRIVE, RIGHT INTO AND ALONG (102) (M41 DURBAN), (M4) LEO BOYD HIGHWAY, NORTHERN FREEWAY, STANGER STREET, PRINCE ALFRED STREET, ORDINANCE ROAD, LEFT INTO SOLDIERS WAY, INTO SOLDIERS WAY BUS RANK.

(ALTERNATIVELY (1)

FROM SOLDIERS WAY BUS RANK INTO VICTORIA STREET, QUEEN STREET, GREY STREET, WEST STREET, FIELD STREET, LEOPOLD STREET, WARWICK AVENUE, CENTENARY ROAD, MANSFIELD ROAD TO MANSFIELD ROAD BUS RANK AND RETURN.

OUTWARDS

FROM MANSFIELD ROAD BUS RANK, WARWICK AVENUE, MANSFIELD ROAD, CENTENARY ROAD, ALICE STREET, GREY STREET, WEST STREET, FIELD STREET, PINE STREET, WESTERN FREEWAY (N3) (NATIONAL ROAD N2), LEFT INTO (M41), (R102), LEFT INTO NORTHERN DRIVE.

(ALTERNATIVELY (1)

SOLDIERS WAY BUS RANK INTO VICTORIA STREET, QUEEN STREET, RUSSEL STREET, ALICE STREET, OLD FORT ROAD, STANGER STREET, NORTHERN FREEWAY, LEO BOYD HIGHWAY (M4), LEFT INTO AND ALONG NORTHERN DRIVE, BROOKDALE DRIVE, LENHAM DRIVE, WESTHAM DRIVE, HEXHAM DRIVE INTO AND ALONG WESTHAM AND LENHAM INTERSECTION.

NOT MORE THAN 10 BUSES TO BE OPERATED AT ANY ONE TIME.

ROUTE 63

A PARTY OF PERSONS WHO HAVE ORGANISED THEMSELVES INTO A GROUP AND THEIR PERSONAL EFFECTS, FROM POINTS WITHIN A RADIUS OF 35 (THIRTY FIVE) KILOMETERS FROM PHOENIX POST OFFICE TO POINTS WITHIN THE REPUBLIC OF SOUTH AFRICA AND RETURN TO POINTS WITHIN A RADIUS OF 35 (THIRTY FIVE) KILOMETERS FROM PHOENIX POST OFFICE.

SUBJECT TO THE EXPLICIT CONDITION THAT THE CONVEYANCE OF SUCH A GROUP OF PERSONS MAY ONLY BE UNDERTAKEN IF THE SAME GROUP OF PERSONS UNDERTAKE THE RETURN AND FORWARD JOURNEY AS A PARTY FOR THE EXCLUSIVE MUTUAL PURPOSE TO ATTEND ONE OR MORE OF THE FOLLOWING:

(1) A WEDDING

(2) A FUNERAL

(3) A RELIGIOUS GATHERING

(4) A SPORTS MEETING AS COMPETITORS OR AS SPECTATORS

(5) A PICNIC OR ANY OTHER FORM OF ORGANISED AMUSEMENT OR RECREATION

ROUTE 64

FROM BURLINGTON HEIGHTS, CORNER OF MIDMAR AND HENLY ROAD TO PARACHUTE INDUSTRIES, CANELANDS INDUSTRIAL AREA.

OUTWARDS:

FROM THE CORNER OF MIDMAR AND HENLY ROAD PROCEED ALONG HENLY ROAD, TURN LEFT INTO BURLINGTON DRIVE, ALONG BURLINGTON DRIVE TURN RIGHT INTO SHALLCROSS ROAD, ALONG SHALLCROSS ROAD TURN LEFT INTO KLAARWATER ROAD ALONG KLAARWATER ROAD, TURN LEFT INTO GRANADA STREET, ALONG GRANADA STREET TURN LEFT INTO CROSSMOOR DRIVE, ALONG CROSSMOOR DRIVE TURN RIGHT INTO HIGH TERRACE, ALONG HIGH TERRACE TURN LEFT INTO MOORCROSS DRIVE, ALONG MOORCROSS DRIVE INTO ARENA PARK, ALONG ARENA PARK DRIVE TURN RIGHT INTO MOORTON DRIVE, ALONG MOORTON DRIVE TURN LEFT INTO WELBEDACHT ROAD, ALONG WELBEDACHT ROAD TURN LEFT INTO ROAD 701, ALONG ROAD 701, TURN RIGHT INTO ARENA PARK DRIVE, ALONG ARENA PARK DRIVE TURN RIGHT INTO CHATSWORTH CIRCLE, ALONG CHATSWORTH CIRCLE TURN RIGHT INTO FLORENCE NIGHTINGALE ROAD, ALONG FLORENCE NIGHTINGALE ROAD, TURN RIGHT INTO WESTCLIFFE DRIVE, ALONG WESTCLIFFE DRIVE INTO PELICAN DRIVE, ALONG PELICAN DRIVE TURN RIGHT INTO IMPALA DRIVE, ALONG IMPALA DRIVE INTO MERANTI STREET, ALONG MERANTI STREET, INTO MOBENI HEIGHTS DRIVE, ALONG MOBENI HEIGHTS DRIVE TURN RIGHT INTO HIGGINSON HIGHWAY ALONG HIGGINSON HIGHWAY INTO GRIMSBY ROAD, ALONG GRIMSBY ROAD TURN LEFT INTO SOUTH COAST ROAD, ALONG SOUTH COAST ROAD TURN LEFT INTO EDWIN SWALES V C DRIVE, ALONG EDWIN SWALES V C DRIVE, TURN RIGHT INTO SLIPWAY THEN INTO NATIONAL ROAD (N2 NORTH), ALONG NATIONAL ROAD (N2 NORTH) TURN LEFT INTO SLIPWAY, THEN TURN LEFT INTO MR93 TURN LEFT INTO SLIPWAY ALONG SLIPWAY TURN RIGHT INTO R102 (OLD NORTH COAST ROAD), ALONG R102 (OLD NORTH COAST ROAD) TURN LEFT INTO NDWEDWE ROAD, ALONG NDWEDWE ROAD TURN LEFT INTO NEW GLASGOW ROAD, ALONG NEW GLASGOW ROAD, TURN LEFT INTO NYALA ROAD, ALONG NYALA ROAD TO PARACHUTE INDUSTRIES, CANELANDS INDUSTRIAL AREA.

INWARDS

FROM PARACHUTE INDUSTRIES, CANELANDS PROCEED ALONG NYALA ROAD, TURN RIGHT AT NEW GLASGOW ROAD, TURN RIGHT INTO NDWEDWE ROAD, ALONG NDWEDWE ROAD, TURN RIGHT INTO R102 (OLD NORTH COAST ROAD), ALONG R102 (OLD NORTH COAST ROAD), TURN LEFT INTO SLIPWAY, ALONG SLIPWAY TURN LEFT INTO MR 93, ALONG MR 93 TURN RIGHT INTO SLIPWAY, ALONG SLIPWAY THEN RIGHT INTO NATIONAL ROAD N2 SOUTH, ALONG NATIONAL ROAD N2 SOUTH, TURN LEFT INTO SLIPWAY, ALONG SLIPWAY TURN LEFT INTO EDWIN SWALES V C DRIVE, ALONG EDWIN SWALES V C DRIVE INTO GRIMSBY ROAD, ALONG GRIMSBY ROAD INTO HIGGINSON HIGHWAY, ALONG HIGGINSON HIGHWAY TURN LEFT INTO MOBENI HEIGHTS DRIVE, ALONG MOBENI HEIGHTS DRIVE INTO MERANTI STREET, ALONG MERANTI STREET INTO IMPALA DRIVE, ALONG IMPALA DRIVE, TURN LEFT INTO HAVENSIDE DRIVE, ALONG HAVENSIDE DRIVE TURN LEFT INTO PELICAN DRIVE, LNT0 WESTCLIFFE DRIVE, ALONG WESTCLIFFE DRIVE LEFT INTO FLORENCE NIGHTINGALE DRIVE, ALONG FLORENCE NIGHTINGALE DRIVE TURN LEFT INTO CHATSWORTH CIRCLE, ALONG CHATSWORTH CIRCLE TURN LEFT INTO ARENA PARK DRIVE, ALONG ARENA PARK DRIVE TURN LEFT INTO ROAD 701, ALONG ROAD 701, TURN RIGHT INTO WELBEDACHT ROAD, ALONG WELBEDACHT ROAD, TURN RIGHT INTO MOORTON DRIVE, ALONG MOORTON DRIVE, TURN LEFT INTO ARENA PARK DRIVE, ALONG ARENA PARK DRIVE INTO MOORCROSS DRIVE, ALONG MOORCROSS DRIVE TURN RIGHT INTO HIGH TERRACE, ALONG HIGH TERRACE, TURN LEFT INTO CROSSMOOR DRIVE, ALONG CROSSMOOR DRIVE, TURN RIGHT INTO GRANADA STREET, ALONG GRANADA STREET TURN RIGHT INTO KLAARWATER ROAD, ALONG KLAARWATER ROAD TURN RIGHT INTO SHALLCROSS ROAD, ALONG SHALLCROSS ROAD TURN LEFT INTO BURLINGTON DRIVE, ALONG BURLINGTON DRIVE TURN RIGHT INTO HENLY ROAD, ALONG HENLY ROAD TO THE CORNER OF HENLY ROAD AND MIDMAR ROAD, TERMINAL POINT.

ROUTE 65

PERSONS AND THEIR PERSONAL EFFECTS:

FROM PHOENIX TOWNSHIP UNIT 15 & 21 TO POINT ROAD AND RETURN

ROUTE SCHEDULE

FROM THE INTERSECTION OF HANNAFORD DRIVE AND FORESTHAVEN DRIVE, INTO AND ALONG HANNAFORD DRIVE, RIGHT INTO AND ALONG CANEHAVEN DRIVE, FORESTHAVEN DRIVE, LEFT INTO AND ALONG HANNAFORD DRIVE, INTO AND ALONG SUNFORD DRIVE, CHARTFORD DRIVE, PHOENIX HIGHWAY, INDUSTRIAL PARK ROAD, MAIN LNANDA ROAD, NORTH COAST ROAD PASSING CONNAUGHT BRIDGE, UMGENI ROAD, ARGYLE ROAD, N.M.R AVENUE, SOMTSEU ROAD, PRINCE ALFRED STREET, CATO ROAD, WINDER ROAD, POINT ROAD TO TERMINAL POINT AT THE END OF POINT ROAD IN THE VICINITY OF SIGNAL ROAD AND RETURN FROM TERMINAL ALONG POINT ROAD, BAY TERRACE, VICTOR EMBANKMENT, STANGER STREET, SOMTSEU ROAD, N.M.R. AVENUE, ARGYLE ROAD, UMGENI ROAD PASSING CONNAUGHT BRIDGE, NORTH COAST ROAD, MAIN LNANDA ROAD, INDUSTRIAL PARK ROAD, PHOENIX HIGHWAY, CHARTFORD DRIVE, INTO AND ALONG SUNFORD DRIVE, LEFT INTO AND ALONG HANNAFORD DRIVE, RIGHT INTO AND ALONG FORESTHAVEN DRIVE, LEFT INTO AND ALONG CANEHAVEN DRIVE, LEFT INTO AND ALONG HANNAFORD DRIVE TO THE INTERSECTION OF HANNAFORD DRIVE.

SUBJECT TO THE CONDITION THAT NOT MORE THAN TWO BUSES MAY BE OPERATE AT ANY ONE TIME.

ROUTE 66

FROM INTERSECTION OF MIDMAR AND HENLY ROADS, BURLINGTON HEIGHTS TO SPRINGFIELD PARK AND INDUSTRIAL AREA, SPRINGFIELD

INWARDS

FROM THE CORNER OF HENLY AND MIDMAR ROADS, PROCEED ALONG HENLY ROAD, TURN LEFT INTO BURLINGTON DRIVE, ALONG BURLINGTON DRIVE, TURN RIGHT INTO SHALLCROSS ROAD, ALONG SHALLCROSS ROAD, TURN LEFT INTO KLAARWATER ROAD, ALONG KLAARWATER ROAD, TURN LEFT INTO GRANADA STREET, ALONG GRANADA STREET, TURN RIGHT INTO CROSSMOOR DRIVE, ALONG CROSSMOOR DRIVE, TURN RIGHT INTO HIGH TERRACE, ALONG HIGH TERRACE, TURN RIGHT INTO MOORCROSS DRIVE, ALONG MOORCROSS DRIVE INTO ARENA PARK DRIVE, ALONG



transport

Department:
Transport
Province of KwaZulu-Natal

GAZETTE

LGKZNG35-2019-NOV

REGION: ALL

ARENA PARK DRIVE, TURN RIGHT INTO MOORTON DRIVE, ALONG MOORTON DRIVE TURN RIGHT INTO WELBEDACHT ROAD, ALONG WELBEDACHT ROAD TURN LEFT INTO ROAD 701, ALONG ROAD 701, TURN RIGHT INTO ARENA PARK DRIVE, ALONG ARENA PARK DRIVE, TURN RIGHT INTO MONTDENE DRIVE, ALONG MONTDENE DRIVE, TURN LEFT INTO CROFTDENE DRIVE, ALONG CROFTDENE DRIVE, TURN LEFT INTO ARENA PARK DRIVE, ALONG ARENA PARK DRIVE, INTO CHATSWORTH CIRCLE, ALONG CHATSWORTH CIRCLE (R.K. KHAN HOSPITAL) PROCEED ALONG CHATSWORTH CIRCLE, TURN RIGHT INTO FLORENCE NIGHTINGALE DRIVE, ALONG FLORENCE NIGHTINGALE DRIVE, TURN RIGHT INTO WESTCLIFFE DRIVE, ALONG WESTCLIFFE DRIVE INTO PELICAN DRIVE, ALONG PELICAN DRIVE INTO HAVENSIDE DRIVE, ALONG PELICAN DRIVE INTO IMPALA DRIVE, ALONG IMPALA DRIVE INTO MERANTI STREET, ALONG MERANTI STREET INTO MOBENI HEIGHTS DRIVE, ALONG MOBENI HEIGHTS DRIVE, TURN RIGHT INTO HIGGINSON HIGHWAY, ALONG HIGGINSON HIGHWAY, TURN LEFT INTO NATIONAL ROAD (N2) (NORTH) ALONG NATIONAL ROAD N2 (NORTH) RIGHT INTO AND ALONG LNANDA ROAD, TURN RIGHT INTO WILLOWFIELD ROAD, ALONG WILLOWFIELD CRESCENT, TURN RIGHT INTO PALMFIELD ROAD THEN INTO THE INNER TERMINAL POINT.

OUTWARDS

FROM THE INNER TERMINAL POINT TURN LEFT INTO ALOEFIELD CRESCENT, ALONG ALOEFIELD CRESCENT, TURN LEFT INTO WILLOWFIELD CRESCENT, ALONG WILLOWFIELD CRESCENT, TURN LEFT INTO LNANDA ROAD, ALONG LNANDA ROAD, TURN LEFT INTO NATIONAL ROAD (N2) (SOUTH) ALONG NATIONAL ROAD (N2) (SOUTH) TURN RIGHT INTO HIGGINSON HIGHWAY, ALONG HIGGINSON HIGHWAY, TURN LEFT INTO MOBENI HEIGHTS DRIVE, ALONG MOBENI HEIGHTS DRIVE, INTO MERANTI STREET, ALONG MERANTI STREET INTO IMPALA DRIVE, ALONG IMPALA DRIVE TURN LEFT INTO HAVENSIDE DRIVE, ALONG HAVENSIDE DRIVE INTO PELICAN DRIVE, ALONG PELICAN DRIVE INTO WESTCLIFFE DRIVE, ALONG WESTCLIFFE DRIVE, TURN LEFT INTO FLORENCE NIGHTINGALE DRIVE, ALONG FLORENCE NIGHTINGALE DRIVE, TURN LEFT INTO CHATSWORTH CIRCLE, ALONG CHATSWORTH CIRCLE (R K HOPITAL) INTO AND ALONG ARENA PARK DRIVE, TURN LEFT INTO CROFTDENE DRIVE, ALONG CROFTDENE DRIVE, TURN RIGHT INTO MONTDENE DRIVE, ALONG MONTDENE DRIVE, TURN LEFT INTO ARENA PARK DRIVE, ALONG ARENA PARK DRIVE, TURN LEFT INTO ROAD 701, ALONG ROAD 701, TURN RIGHT INTO WELBEDACHT ROAD, ALONG WELBEDACHT ROAD, TURN RIGHT INTO MOORTON DRIVE, ALONG MOORTON DRIVE, TURN LEFT INTO ARENA PARK DRIVE, ALONG ARENA PARK DRIVE INTO MOORCROSS DRIVE, ALONG MOORCROSS DRIVE, TURN RIGHT INTO HIGH TERRACE, ALONG HIGH TERRACE, TURN LEFT INTO CROSSMOOR DRIVE, ALONG CROSSMOOR DRIVE, TURN , TURN RIGHT INTO GRANADA STREET, ALONG GRANADA STREET, TURN RIGHT INTO KLAARWATER ROAD, ALONG KLAARWATER ROAD, TURN RIGHT INTO SHALLCROSS ROAD, TURN LEFT INTO BURLINGTON DRIVE, ALONG BURLINGTON DRIVE, TURN RIGHT INTO HENLY ROAD AND PROCEED TO THE CORNER OF HENLY AND MIDMAR ROADS TERMINAL POINTS.

ROUTE 67

FROM PHOENIX TOWNSHIPS SOUTH GATE TO LORNE STREET BUS RANK AND RETURN
PASSENGERS AND THEIR PERSONAL EFFECTS FROM PHOENIX UNIT 2 & 3 TO DURBAN LORNE STREET BUS RANK AND RETURN
INWARDS

FROM STONEBRIDGE DRIVE, INTO AND ALONG RISE GATE ROAD, INTO AND ALONG SOUTH GATE DRIVE CROSSING BISHOP GATE ROAD INTO AND ALONG SOUTH GATE DRIVE, INTO AND ALONG STONEBRIDGE DRIVE INTO AND ALONG GREENBURY DRIVE, PHOENIX HIGHWAY, INTO AND ALONG (R102, DURBAN), INTO AND ALONG GLEN ANIL, KWA MASHU HIGHWAY, NORTH COAST ROAD ACROSS CONNAUGHT INTERCHANGE INTO AND ALONG UMGENI ROAD, BEATRICE STREET, CROSS STREET, CARLISLE STREET, INTO LORNE STREET BUS RANK AND RETURN.

ALTERNATIVELY

(1) UMGENI ROAD CROSSING ALICE STREET INTO AND ALONG SOLDIERS WAY BUS RANK AND RETURN.

OUTWARDS

FROM LORNE STREET BUS RANK, LORNE STREET, CARLISLE STREET, GREY STREET, BEATRICE STREET, ALBERT STREET, UMGENI ROAD, ACROSS CONNAUGHT INTERCHANGE, NORTH COAST ROAD, KWA MASHU HIGHWAY, INTO AND ALONG GLEN ANIL AND ALONG (R102 PHOENIX), INTO AND ALONG STONEBRIDGE DRIVE, INTO AND ALONG REST GATE ROAD, INTO AND ALONG SOUTH GATE DRIVE, CROSSING BISHOP GATE ROAD, INTO AND ALONG SOUTH GATE DRIVE, INTO AND ALONG STONEBRIDGE DRIVE, INTO AND ALONG GREENBURY DRIVE BUS TERMINUS.
NOT MORE THAN 4 VEHICLES TO BE OPERATED AT ANY ONE TIME.

ROUTE 68 (A)

PERSONS AND THEIR PERSONAL EFFECTS:

FROM PHOENIX TOWNSHIP (INNER CIRCLE ROUTE) TO SPRINGFIELD INDUSTRIAL PARK AND RETURN

INWARDS

FROM THE INTERSECTION OF NORTHERN DRIVE AND PALMVIEW DRIVE, ALONG PALMVIEW DRIVE, RIGHT INTO AND ALONG TRENANCE PARK DRIVE, CENTRAL PARK DRIVE, PALMVIEW DRIVE, SHASTRI PARK DRIVE, NORTHERN DRIVE, LENHAM DRIVE, NORTH CROFT DRIVE, LENHAM DRIVE, FERNHAM DRIVE, INDUSTRIAL PARK ROAD, KWA MASHU HIGHWAY, INTO SLIPWAY, INTO AND ALONG NATIONAL ROAD N2 (N2 SOUTH), LEFT INTO SLIPWAY, INTO AND ALONG LNANDA ROAD (SPRINGFIELD INDUSTRIAL PARK) AND RETURN.

OUTWARDS

FROM SPRINGFIELD INDUSTRIAL PARK, INTO AND ALONG LNANDA ROAD, RIGHT INTO AND ALONG (N2 NORTH) LEFT INTO SLIPWAY INTO KWA MASHU HIGHWAY, LEFT INTO SLIPWAY, INTO INDUSTRIAL PARK ROAD, FERNHAM DRIVE, LENHAM DRIVE, NORTH CROFT DRIVE, LENHAM DRIVE, NORTHERN DRIVE, SHASTRI PARK DRIVE, PALMVIEW DRIVE, TURN LEFT AND PROCEED ALONG NORTHERN DRIVE TO THE BUS TERMINUS.
NOT MORE THAN 10 BUSES TO BE OPERATED AT ANY ONE TIME.

ROUTE 68 (B)

PERSONS AND THEIR PERSONAL EFFECTS:

FROM PHOENIX TOWNSHIP (INNER CIRCLE ROUTE) TO SPRINGFIELD INDUSTRIAL PARK AND RETURN

INWARDS

FROM THE INTERSECTION OF NORTHERN DRIVE AND PALMVIEW DRIVE, ALONG PALMVIEW DRIVE, RIGHT INTO AND ALONG TRENANCE PARK DRIVE, CENTRAL PARK DRIVE, PALMVIEW DRIVE, SHASTRI PARK DRIVE, NORTHERN DRIVE, BROOKHAVEN DRIVE, CANESIDE DRIVE, CANEHAVEN DRIVE, NORTHSIDE DRIVE, STANFORD DRIVE, HANNAFORD DRIVE, PHOENIX HIGHWAY, STANMORE DRIVE, GROVE END DRIVE, PHOENIX HIGHWAY, RIGHT INTO AND ALONG MOUNT EDGEcombe, OLD NORTH COAST ROAD (R102), TURN LEFT INTO GLEN ANIL ROAD, RIGHT INTO SLIPWAY AND ALONG NATIONAL ROAD (N2 SOUTH) LEFT INTO SLIPWAY, INTO AND ALONG LNANDA ROAD, NORTH COAST ROAD, RIGHT INTO AND ALONG GLEN ANIL ROAD, INTO AND ALONG (R102 PHOENIX), INFO AND ALONG STONEBRIDGE DRIVE, INTO AND ALONG REST GATE ROAD, INTO AND ALONG SOUTH GATE DRIVE, CROSSING BISHOP GATE ROAD, INTO AND ALONG STONEBRIDGE DRIVE, PHOENIX HIGHWAY, GROVE END DRIVE, STANMORE DRIVE, PHOENIX HIGHWAY, HANNAFORD DRIVE, SUNFORD DRIVE, NORTHSIDE DRIVE, CANEHAVEN DRIVE, CANESIDE DRIVE, BROOKHAVEN ROAD, NORTHERN DRIVE, SHASTRI PARK DRIVE, PALMVIEW DRIVE, CENTRAL PARK DRIVE, TRENANCE PARK DRIVE, PALMVIEW DRIVE, TURN LEFT AND PROCEED ALONG NORTHERN DRIVE TO THE BUS TERMINUS.
NOT MORE THAN 10 BUSES TO BE OPERATED AT ANY ONE TIME.

ROUTE 69

PERSONS AND THEIR PERSONAL EFFECTS:

FROM PHOENIX TOWNSHIP 7/8/9 TO DURBAN MANSFIELD ROAD AND SOLDIERS WAY BUS TERMINUS AND RETURN.

1) INWARDS

FROM PHOENIX HIGHWAY BUS RANK, LEFT INTO LONGBURY DRIVE, PHOENIX HIGHWAY, INDUSTRIAL PARK ROAD, KWA MASHU HIGHWAY (M25) GLIDE INTO SLIPWAY, LEFT INTO R102, RIGHT INTO OLD NORTH COAST ROAD (GLEN ANIL) NORTH COAST ROAD ACROSS CONNAUGHT BRIDGE INTO ALONG UMGENI ROAD, BEATRICE STREET, CROSS STREET, CARLISE STREET, CENTENARY ROAD, MARKET ROAD, WARWICK AVENUE, CENTENARY ROAD, MANSFIELD ROAD BUS RANK AND RETURN.

2) ALTERNATIVELY

UMGENI ROAD CROSSING ALICE STREET, INTO SOLDIERS WAY BUS RANK, VICTORIA STREET, QUEEN STREET, GREY STREET, COMMERCIAL ROAD, FIELD STREET, LEOPOLD STREET, CROSSING MARKET ROAD, WARWICK AVENUE, CENTENARY ROAD, MANSFIELD ROAD, INTO MANSFIELD ROAD BUS RANK AND RETURN.

3) ALTERNATIVELY

PHOENIX HIGHWAY, NORTHERN DRIVE, RIGHT INTO AND ALONG (R1 02) (M41 DURBAN) (M4) LEO BOYD HIGHWAY, NORTHERN FREEWAY, STANGER STREET, PRINCE ALFRED STREET, ORDINANCE ROAD, LEFT INTO SOLDIERS WAY, INTO SOLDIERS WAY BUS RANK.

1) OUTWARDS

ALTERNATIVELY FROM MANSFIELD ROAD BUS RANK, WARWICK AVENUE, MANSFIELD ROAD, CENTENARY ROAD, ALICE STREET, GREY STREET COMMERCIAL ROAD, FIELD STREET, QUEEN STREET, GREY STREET, PINE STREET INTO AND ALONG WESTERN FREEWAY (N3 NATIONAL ROAD), (N2 NORTH) LEFT INTO KWA MASHU HIGHWAY (M25).

2) SOLDIERS WAY BUS RANK INTO VICTORIA STREET, QUEEN STREET, RUSSELL STREET, ALICE STREET, OLD FORT ROAD, STANGER STREET, NORTHERN FREEWAY (M4) LEO BOYD HIGHWAY, LEFT INTO AND ALONG (M41 NORTH) (PHOENIX) R102 LEFT INTO AND ALONG NORTHERN DRIVE, INTO PHOENIX HIGHWAY.

3) FROM MANSFIELD ROAD BUS RANK, WARWICK AVENUE, MANSFIELD ROAD, CENTENARY ROAD, CARLISE STREET, GREY STREET, BEATRICE



transport

Department:
Transport
Province of KwaZulu-Natal

GAZETTE

LGKZNG35-2019-NOV

REGION: ALL

STREET, UMGENI ROAD, CROSSING CONNOUGHT BRIDGE, NORTH COAST ROAD, RIGHT INTO OLD NORTH COAST ROAD (GLEN ANIL) LEFT INTO R102, RIGHT INTO SLIPWAY, KWA MASHU HIGHWAY (M25) INDUSTRIAL PARK ROAD, PHOENIX HIGHWAY, LONGBURY DRIVE, LEFT INTO AND ALONG PHOENIX HIGHWAY INTO PHOENIX HIGHWAY BUS RANK.

ROUTE 70

PERSONS AND THEIR PERSONAL EFFECTS:

FROM PHOENIX TOWNSHIP 10/11/12 TO DURBAN MANSFIELD ROAD AND SOLDIERS WAY BUS TERMINUS AND RETURN

1) INWARDS

FROM FERNHAM DRIVE BUS TERMINUS, WHETSTONE DRIVE, LENHAM DRIVE, FERNHAM DRIVE, INDUSTRIAL PARK ROAD, KWA MASHU HIGHWAY (M25) GLIDE INTO SLIPWAY, LEFT INTO R102, RIGHT INTO OLD NORTH COAST ROAD (GLEN ANIL) NORTH COAST ROAD ACROSS CONNOUGHT BRIDGE INTO AND ALONG UMGENI ROAD, BEATRICE STREET, CROSS STREET, CARLISE STREET, CENTENARY ROAD, MARKET ROAD, WARWICK AVENUE, CENTENARY ROAD, MANSFIELD ROAD BUS RANK AND RETURN.

2) ALTERNATIVELY

UMGENI ROAD CROSSING ALICE STREET, INTO SOLDIERS WAY BUS RANK, VICTORIA STREET, QUEEN STREET, GREY STREET, COMMERCIAL ROAD, FIELD STREET, LEOPOLD STREET, CROSSING MARKET ROAD, WARWICK AVENUE, CENTENARY ROAD, MANSFIELD ROAD, INTO MANSFIELD ROAD BUS RANK AND RETURN.

3) ALTERNATIVELY

INDUSTRIAL PARK ROAD, PHOENIX HIGHWAY, NORTHERN DRIVE, RIGHT INTO AND ALONG (R102) (M41 DURBAN) (M4) LEO BOYD HIGHWAY, NORTHERN FREEWAY, STANGER STREET, PRINCE ALFRED STREET, ORDINANCE ROAD, LEFT INTO SOLDIERS WAY, INTO SOLDIERS WAY BUS RANK.

1) OUTWARDS

ALTERNATIVELY FROM MANSFIELD ROAD BUS RANK, WARWICK AVENUE, MANSFIELD ROAD, CENTENARY ROAD, ALICE STREET, GREY STREET, COMMERCIAL ROAD, FIELD STREET, QUEEN STREET, GREY STREET, PINE STREET INTO AND ALONG WESTERN FREEWAY (N3 NATIONAL ROAD) (N2 NORTH) LEFT INTO KWA MASHU HIGHWAY (M25).

2) SOLDIERS WAY BUS RANK INTO VICTORIA STREET, QUEEN STREET, RUSSELL STREET, ALICE STREET, OLD FORT ROAD, STANGER STREET, NORTHERN FREEWAY (M4) LEO BOYD HIGHWAY, LEFT INTO AND ALONG (M41 NORTH) (PHOENIX) R102 LEFT INTO AND ALONG PHOENIX HIGHWAY INDUSTRIAL PARK ROAD.

3) FROM MANSFIELD ROAD BUS RANK, WARWICK AVENUE, MANSFIELD ROAD, CENTENARY ROAD, CARLISE STREET, GREY STREET, BEATRICE STREET, UMGENI ROAD, CROSSING CONNOUGHT BRIDGE, NORTH COAST ROAD, RIGHT INTO OLD NORTH COAST ROAD (GLEN ANIL) LEFT INTO R102, RIGHT INTO KWA MASHU HIGHWAY (M25) INDUSTRIAL PARK ROAD, FERNHAM DRIVE, LENHAM DRIVE, WHETSTONE DRIVE INTO AND ALONG FERNHAM DRIVE BUS TERMINUS.

ROUTE 71

PERSONS AND THEIR PERSONAL EFFECTS:

FROM PHOENIX TOWNSHIP 13/14 TO DURBAN MANSFIELD ROAD AND SOLDIERS WAY BUS TERMINUS AND RETURN.

1) INWARDS

FROM THE INTERSECTION OF WESTHAM DRIVE AND LENHAM DRIVE, THEN INTO AND ALONG NORTH CROFT DRIVE, INTO AND ALONG LENHAM DRIVE, INTO AND ALONG PHOENIX HIGHWAY, ALTERNATIVELY FROM THE INTERSECTION OF WESTHAM DRIVE, LENHAM DRIVE INTO AND ALONG LENHAM DRIVE INTO AND ALONG NORTHERN DRIVE, PHOENIX HIGHWAY, INDUSTRIAL PARK ROAD, KWA MASHU HIGHWAY (M25) GLIDE INTO SLIPWAY, LEFT INTO R102, RIGHT INTO OLD NORTH COAST ROAD (GLEN ANIL) NORTH COAST ROAD ACROSS CONNOUGHT BRIDGE INTO AND ALONG UMGENI ROAD, BEATRICE STREET, CROSS STREET, CARLISE STREET, CENTENARY ROAD, MARKET ROAD, WARWICK AVENUE, CENTENARY ROAD, MANSFIELD ROAD BUS RANK AND RETURN.

2) ALTERNATIVELY

UMGENI ROAD CROSSING ALICE STREET INTO SOLDIER'S WAY BUS RANK, VICTORIA STREET, QUEEN STREET, GREY STREET, COMMERCIAL ROAD, FIELD STREET, LEOPOLD STREET, CROSSING MARKET ROAD, WARWICK AVENUE, CENTENARY ROAD, MANSFIELD ROAD, INTO MANSFIELD ROAD BUS RANK AND RETURN.

3) ALTERNATIVELY

PHOENIX HIGHWAY, NORTHERN DRIVE, RIGHT INTO AND ALONG (R102) (M41 DURBAN) (M4) LEO BOYD HIGHWAY, NORTHERN FREEWAY, STANGER STREET, PRINCE ALFRED STREET, ORDINANCE ROAD, LEFT INTO SOLDIERS WAY, INTO SOLDIERS WAY BUS RANK.

1) OUTWARDS

ALTERNATIVELY FROM MANSFIELD ROAD BUS RANK, WARWICK AVENUE, MANSFIELD ROAD, CENTENARY ROAD, ALICE STREET, GREY STREET, COMMERCIAL ROAD, SOLDIERS WAY, QUEEN STREET, GREY STREET, PINE STREET INTO AND ALONG WESTERN FREEWAY (N3 NATIONAL ROAD) (N2 NORTH) LEFT INTO KWA MASHU HIGHWAY (M25).

2) SOLDIERS WAY BUS RANK INTO VICTORIA STREET, QUEEN STREET, RUSSELL STREET, ALICE STREET, OLD FORT ROAD, STANGER STREET, NORTHERN FREEWAY (M4) LEO BOYD HIGHWAY, LEFT INTO AND ALONG (M41 NORTH) (PHOENIX) R102 LEFT INTO AND ALONG NORTHERN DRIVE INTO PHOENIX HIGHWAY.

3) FROM MANSFIELD ROAD BUS RANK, WARWICK AVENUE, MANSFIELD ROAD, CENTENARY ROAD, CARLISE STREET, GREY STREET, BEATRICE STREET, UMGENI ROAD, CROSSING CONNOUGHT BRIDGE, NORTH COAST ROAD, RIGHT INTO OLD NORTH COAST ROAD (GLEN ANIL) LEFT INTO R102, RIGHT INTO SLIPWAY, KWA MASHU HIGHWAY (M25) INDUSTRIAL PARK ROAD, PHOENIX HIGHWAY, NORTHERN DRIVE, LENHAM DRIVE TO THE INTERSECTION OF LENHAM DRIVE, WESTHAM DRIVE.

ALTERNATIVELY PHOENIX HIGHWAY, LENHAM DRIVE, NORTH CRAFT DRIVE, LENHAM DRIVE, TO THE INTERSECTION OF LENHAM DRIVE AND WESTHAM DRIVE.

ROUTE 72

PERSONS AND THEIR PERSONAL EFFECTS:

FROM PHOENIX TOWNSHIP 15 / 21 TO DURBAN MANSFIELD ROAD AND SOLDIERS WAY BUS TERMINUS AND RETURN.

1) INWARDS

FROM THE INTERSECTION OF HANNAFORD DRIVE AND FORRETHAVEN DRIVE, INTO AND ALONG HANNAFORD DRIVE, RIGHT INTO AND ALONG CANEHAVE DRIVE, FORRETHAVEN DRIVE, LEFT INTO AND ALONG HANNAFORD DRIVE, INTO AND ALONG SUNFORD DRIVE, CHARTFORD DRIVE, PHOENIX HIGHWAY, INDUSTRIAL PARK ROAD, KWA MASHU HIGHWAY (M25) GLIDE INTO SLIPWAY, LEFT INTO R102, RIGHT INTO OLD NORTH COAST ROAD (GLEN ANIL) NORTH COAST ROAD ACROSS CONNOUGHT BRIDGE INTO AND ALONG UMGENI ROAD, BEATRICE STREET, CROSS STREET, CARLISE STREET, CENTENARY ROAD, BUS RANK AND RETURN.

2) ALTERNATIVELY

UMGENI ROAD CROSSING ALICE STREET, INTO SOLDIERS WAY BUS RANK, VICTORIA STREET, QUEEN STREET, GREY STREET, COMMERCIAL ROAD, FIELD STREET, LEOPOLD STREET, CROSSING MARKET ROAD, WARWICK AVENUE, CENTENARY ROAD, MANSFIELD ROAD, INTO MANSFIELD ROAD BUS RANK AND RETURN.

3) ALTERNATIVELY

PHOENIX HIGHWAY, NORTHERN DRIVE, RIGHT INTO AND ALONG (R102) (M41 DURBAN) (M4) LEO BOYD HIGHWAY, NORTHERN FREEWAY, STANGER STREET, PRINCE ALFRED STREET, ORDINANCE ROAD, LEFT INTO SOLDIERS WAY, INTO SOLDIERS WAY BUS RANK.

1) OUTWARDS

ALTERNATIVELY FROM MANSFIELD ROAD BUS RANK, WARWICK AVENUE, MANSFIELD ROAD, CENTENARY ROAD, ALICE STREET, GREY STREET, COMMERCIAL ROAD, FIELD STREET, QUEEN STREET, GREY STREET, PINE STREET INTO AND ALONG WESTERN FREEWAY (N3 NATIONAL ROAD) (N2 NORTH) LEFT INTO KWA MASHU HIGHWAY (M25).

2) SOLDIERS WAY BUS RANK INTO VICTORIA STREET, QUEEN STREET, RUSSELL STREET, ALICE STREET, OLD FORT ROAD, STANGER STREET, NORTHERN FREEWAY (M4) LEO BOYD HIGHWAY, LEFT INTO AND ALONG (M41 NORTH) (PHOENIX) R102 LEFT INTO AND ALONG NORTHERN DRIVE INTO PHOENIX HIGHWAY.

3) FROM MANSFIELD ROAD BUS RANK, WARWICK AVENUE, MANSFIELD ROAD, CENTENARY ROAD, CARLISE STREET, GREY STREET, BEATRICE STREET, UMGENI ROAD, CROSSING CONNOUGHT BRIDGE, NORTH COAST ROAD, RIGHT INTO OLD NORTH COAST ROAD (GLEN ANIL) LEFT INTO R102, RIGHT INTO SLIPWAY, KWA MASHU HIGHWAY (M25) INDUSTRIAL PARK ROAD, PHOENIX HIGHWAY, CHARTFORD DRIVE, SUNFORD DRIVE, LEFT INTO AND ALONG FORESTHAVEN DRIVE, LEFT INTO AND ALONG CANEHAVE DRIVE, LEFT INTO AND ALONG HANNAFORD DRIVE TO THE INTERSECTION OF HANNAFORD AND FORESTHAVEN DRIVE.

ROUTE 73

PERSONS AND THEIR PERSONAL EFFECTS:

FROM PHOENIX TOWNSHIP 17 / 18 TO DURBAN MANSFIELD ROAD AND SOLDIERS WAY BUS TERMINUS AND RETURN.

1) INWARDS

FROM THE INTERSECTION OF STERN GROVE AND GROVE END DRIVE, PROCEED ALONG GROVE END DRIVE, RIGHT INTO AND ALONG STANMORE



transport

Department:
Transport
Province of KwaZulu-Natal

GAZETTE

LGKZNG35-2019-NOV

REGION: ALL

DRIVE, RIGHT ALONG PHOENIX HIGHWAY, INDUSTRIAL PARK ROAD, KWA MASHU HIGHWAY (M25) LEFT INTO R102, RIGHT INTO OLD NORTH COAST ROAD (GLEN ANIL) NORTH COAST ROAD ACROSS CONNOUGHT BRIDGE INTO AND ALONG UMGENI ROAD, BEATRICE STREET, CROSS STREET, CARLISE STREET, CENTENARY ROAD, MARKET ROAD, WARWICK AVENUE, CENTENARY ROAD, MANSFIELD ROAD, BUS RANK AND RETURN.

2) ALTERNATIVELY

UMGENI ROAD CROSSING ALICE STREET, INTO SOLDIERS WAY BUS RANK, VICTORIA STREET, QUEEN STREET, GREY STREET, COMMERCIAL ROAD, FIELD STREET, LEOPOLD STREET, CROSSING MARKET ROAD, WARWICK AVENUE, CENTENARY ROAD, MANSFIELD ROAD, INTO MANSFIELD ROAD BUS RANK AND RETURN.

3) ALTERNATIVELY

PHOENIX HIGHWAY, NORTHERN DRIVE, RIGHT INTO AND ALONG (R102) (M41 DURBAN) (M4) LEO BOYD HIGHWAY, NORTHERN FREEWAY, STANGER STREET, PRINCE ALFRED STREET, ORDINANCE ROAD, LEFT INTO SOLDIERS WAY, INTO SOLDIERS WAY BUS RANK.

1) OUTWARDS

ALTERNATIVELY FROM MANSFIELD ROAD BUS RANK, WARWICK AVENUE, MANSFIELD ROAD, CENTENARY ROAD, ALICE STREET, GREY STREET, COMMERCIAL ROAD, FIELD STREET, QUEEN STREET, GREY STREET, PINE STREET INTO AND ALONG WESTERN FREEWAY (N3 NATIONAL ROAD) (N2 NORTH) LEFT INTO KWA MASHU HIGHWAY (M25).

2) SOLDIERS WAY BUS RANK INTO VICTORIA STREET, QUEEN STREET, RUSSELL STREET, ALICE STREET, OLD FORT ROAD, STANGER STREET, NORTHERN FREEWAY (M4) LEO BOYD HIGHWAY, LEFT INTO AND ALONG (M41 NORTH) (PHOENIX) R102 LEFT INTO AND ALONG NORTHERN DRIVE INTO PHOENIX HIGHWAY

3) FROM MANSFIELD ROAD BUS RANK, WARWICK AVENUE, MANSFIELD ROAD, CENTENARY ROAD, CARLISE STREET, GREY STREET, BEATRICE STREET, UMGENI ROAD, CROSSING CONNOUGHT BRIDGE, NORTH COAST ROAD, INTO OLD NORTH COAST ROAD (GLEN ANIL) LEFT INTO R102, RIGHT INTO SLIPWAY, KWA MASHU HIGHWAY (M25) INDUSTRIAL PARK ROAD, PHOENIX HIGHWAY, STANMORE DRIVE, GROVE END DRIVE TO THE INTERSECTION OF STERNMORE DRIVE AND GROVE END DRIVE.

ROUTE 74

PERSONS AND THEIR PERSONAL EFFECTS:

FROM PHOENIX TOWNSHIP PALMVIEW TO DURBAN MANSFIELD ROAD AND SOLDIERS WAY BUS TERMINUS AND RETURN.

1) INWARDS

FROM NORTHERN DRIVE AND PALMVIEW DRIVE ALONG PALMVIEW DRIVE, TRENANCE PARK DRIVE, CENTRAL PARK DRIVE, PALMVIEW DRIVE, SASTRI PARK DRIVE, NORTHERN DRIVE, BROOKHAVEN DRIVE, CANESIDE DRIVE, CANEHAVEN DRIVE, SUNFORD DRIVE, HANNAFORD DRIVE, PHOENIX HIGHWAY, INDUSTRIAL PARK ROAD, KWA MASHU HIGHWAY (M25) LEFT INTO R102, RIGHT INTO OLD NORTH COAST ROAD (GLEN ANIL) NORTH COAST ROAD ACROSS CONNOUGHT BRIDGE, UMGENI ROAD, BEATRICE STREET, CROSS STREET, CARLISE STREET, CENTENARY ROAD, MARKET ROAD, RIGHT INTO WARWICK AVENUE, CENTENARY ROAD, MANSFIELD ROAD, TO MANSFIELD ROAD BUS TERMINUS AND RETURN.

2) ALTERNATIVELY

UMGENI ROAD CROSSING ALICE STREET, INTO SOLDIERS WAY BUS RANK, VICTORIA STREET, QUEEN STREET, GREY STREET COMMERCIAL ROAD, FIELD STREET, LEOPOLD STREET, CROSSING MARKET ROAD, WARWICK AVENUE, CENTENARY ROAD, MANSFIELD ROAD, INTO MANSFIELD ROAD BUS RANK AND RETURN.

3) ALTERNATIVELY

PHOENIX HIGHWAY, NORTHERN DRIVE, RIGHT INTO AND ALONG (R102) (M41 DURBAN) (M4) LEO BOYD HIGHWAY, NORTHERN FREEWAY, STANGER STREET, PRINCE ALFRED STREET, ORDINANCE ROAD, LEFT INTO SOLDIERS WAY, INTO SOLDIERS WAY BUS RANK.

1) OUTWARDS

ALTERNATIVELY FROM MANSFIELD ROAD BUS RANK, WARWICK AVENUE, MANSFIELD ROAD, CENTENARY ROAD, ALICE STREET, GREY STREET, COMMERCIAL ROAD, FIELD STREET, QUEEN STREET, GREY STREET, PINE STREET INTO AND ALONG WESTERN FREEWAY (N3 NATIONAL ROAD) (N2 NORTH) LEFT INTO KWA MASHU HIGHWAY (M25).

2) SOLDIERS WAY BUS RANK INTO VICTORIA STREET, QUEEN STREET, RUSSELL STREET, ALICE STREET, OLD FORT ROAD, STANGER STREET, NORTHERN FREEWAY (M4) LEO BOYD HIGHWAY, LEFT INTO AND ALONG (M41 NORTH) (PHOENIX) R102 LEFT INTO AND ALONG NORTHERN DRIVE INTO PHOENIX HIGHWAY.

3) FROM MANSFIELD ROAD BUS RANK, WARWICK AVENUE, MANSFIELD ROAD, CENTENARY ROAD, CARLISE STREET, GREY STREET, BEATRICE STREET, UMGENI ROAD, CROSSING CONNOUGHT BRIDGE, NORTH COAST ROAD RIGHT INTO OLD NORTH COAST ROAD (GLEN ANIL) LEFT INTO R102, RIGHT INTO SLIPWAY, KWA MASHU HIGHWAY (M25) INDUSTRIAL PARK ROAD, PHOENIX HIGHWAY, HANNAFORD DRIVE, SUNFORD DRIVE, NORTHSIDE DRIVE, CANEHAVEN DRIVE, CANESIDE DRIVE, BROOKHAVEN DRIVE, NORTHERN DRIVE, SASTRI PARK DRIVE, PALMVIEW DRIVE, CENTRAL PARK DRIVE, TRENANCE PARK DRIVE, PALMVIEW DRIVE, INTO NORTHERN DRIVE AND PALMVIEW DRIVE BUS TERMINUS.



transport

Department:
Transport
Province of KwaZulu-Natal

GAZETTE

LGKZNG35-2019-NOV

REGION: ALL

1)	Application Number: APP0118063	2)	Gazette Number: LGKZNG35-2019-NOV
3)	Applicant: S NAIDOO ID NO. 9309125099081 Association: NOT AVAILABLE	4)	Applicant Address: 12 BATONMORE CRESCENT STANMORE PHOENIX 4068
5)	Existing Licence Holder: <input type="checkbox"/> MAYVILLE COACH LINES CC ID NO. 1993/08236/23	6)	Existing Licence Holder Address: 150 ABERDARE DRIVE INDUSTRIAL PARK PHOENIX 4068
7)	Type of application: NORMAL TRANSFER AND CONVERSION	8)	Operating Licence Number: 363757
9)	Vehicle Type: BUS	10)	1 X 36+ (SEATED) + 0 (STANDING)
11)	Region: DURBAN CENTRAL		
12.1	<p>KZPRERC2778067 - VARIOUS BUS ROUTES - MAYVILLE COACH LINE CONVEYANCE OF PERSONS AND THEIR PERSONAL EFFECTS WITHIN THE INNER CIRCLE OF PHOENIX: 1. FROM UNITS 2, 3, 4 AND 5 SITUATED IN PHOENIX TOWNSHIP) TO PHOENIX STATION AND MOUNT EDGEcombe STATION ALONG THE SPINE ROAD AND VICE VERSA ALONG THE PRESCRIBED BUS ROUTES 2. FROM UNITS 10 AND 11 (SITUATED IN PHOENIX TOWNSHIP) TO PHOENIX STATION AND TO MOUNT EDGEcombe STATION ALONG THE SPINE ROAD AND VICE VERSA ALONG THE PRESCRIBED ROUTE. THE SERVICES ARE TO BE OPERATED ON COMMUNAL TIME TABLE BETWEEN: MAYVILLE COACH LINES CC SPRINGFIELD OMNIBUS SERVICE (PTY) LTD O. BUX ROUTE 2 - UNITS 2 AND 3 TO DURBAN LORNE STREET BUS RANK PERSONS AND THEIR PERSONAL EFFECTS: FROM PHOENIX TOWNSHIP UNITS 2 AND 3 TO DURBAN LORNE STREET BUS RANK. INWARDS FROM THE JUNCTION OF SPINE ROAD (PHOENIX HIGHWAY) INTO AND ALONG GREENBURY DRIVE (ROAD202), DALEVIEW ROAD (ROAD 304), STONEBRIDGE DRIVE (ROAD 303), GREENBURY DRIVE, PHOENIX HIGHWAY, MAIN ROAD 2 (ROAD 102), SLIPWAY TO MAIN ROAD 93 (MAIN LNANDA ROAD) NORTH COAST ROAD, UMGENI ROAD, BEATRICE STREET, CARLISLE STREET TO LORNE STREET BUS RANK. OUTWARDS FROM LORNE STREET BUS RANK, LORNE STREET, CARLISLE STREET, GREY STREET, BEATRICE STREET, ALBERT STREET, UMGENI ROAD, NORTH COAST ROAD, MAIN LNANDA ROAD (MAIN ROAD 93), SLIPWAY TO MAIN ROAD 2 (R102), MAIN ROAD (R102), PHOENIX HIGHWAY, GREENBURY DRIVE, DALEVIEW ROAD, STONEBRIDGE DRIVE TO THE JUNCTION OF GREENBURY DRIVE AND PHOENIX HIGHWAY. ROUTE 3 - UNITS 7, 8 AND 9 PERSONS AND THEIR PERSONAL EFFECTS: FROM PHOENIX TOWNSHIP TO DURBAN CENTENARY ROAD BUS TERMINUS AND VICE VERSA. INWARDS FROM PHOENIX TOWNSHIP, JUNCTION OF ROADS 703, 803 AND 804 ALONG ROAD 804, INTO AND ALONG ROADS 811, 803, ALTERNATIVE FROM THE JUNCTION OF ROADS 703, 803, AND 804, ALONG ROAD 802, ROAD 901, PHOENIX HIGHWAY, INDUSTRIAL ROAD, MAIN LNANDA ROAD, NORTH COAST ROAD, UMGENI ROAD, BEATRICE STREET, CROSS STREET, CARLISLE STREET, CENTENARY ROAD, MARKET ROAD, LEOPOLD STREET, WARWICK AVENUE TO CENTENARY ROAD BUS TERMINUS AND RETURN. OUTWARDS FROM CENTENARY ROAD BUS TERMINUS ALONG CENTENARY ROAD, INTO AND ALONG CARLISLE, GREY, BEATRICE, ALBERT STREETS, UMGENI ROAD, NORTH COAST ROAD, MAIN LNANDA ROAD, INDUSTRIAL ROAD, PHOENIX HIGH, ROADS 901, 803, TO THE JUNCTION OF ROADS 703, 803, AND 804, ALTERNATIVE ROADS 803, 811, 804 AND THE JUNCTION OF ROADS 703, 803, AND 804. ROUTE 4 - UNITS 10, 11 AND 12 TO DURBAN PERSONS AND THEIR PERSONAL EFFECTS: FROM PHOENIX TOWNSHIP TO DURBAN MANSFIELD ROAD BUS TERMINUS AND VICE VERSA. INWARDS FROM PHOENIX TOWNSHIP ROAD 1210, (OLD MAMBA STORES) ALONG ROAD 1210), INTO AND ALONG ROADS 1203, 1201, 1101, 1001, ALTERNATIVE FROM ROAD 1210 (OLD MAMBA STORES), ALONG ROAD 1210, INTO AND ALONG ROADS 1203, 1103, 1102, 1001, INDUSTRIAL ROAD, MAIN LNANDA ROAD, NORTH COAST ROAD, UMGENI ROAD, BEATRICE STREET, CROSS STREET, CARLISLE STREET, CENTENARY ROAD, MARKET ROAD, LEOPOLD STREET, WARWICK AVENUE, CENTENARY ROAD, MANSFIELD ROAD TO MANSFIELD ROAD BUS RANK. OUTWARDS FROM MANSFIELD ROAD BUS RANK, ALONG WARWICK AVENUE INTO CENTENARY ROAD, INTO AND ALONG CARLISLE STREET, GREY STREET, BEATRICE STREET, ALBERT STREET, UMGENI ROAD, NORTH COAST ROAD, MAIN LNANDA ROAD, INDUSTRIAL ROAD, TO PHOENIX TOWNSHIP ROADS 1001, 1102, 1103, 1203, 1210 (OLD MAMBA STORES), ALTERNATIVE - ROADS 1001, 1101, 1201, 1203, 1210 (OLD MAMBA STORES). ROUTE 5 - UNITS 13 AND 14 TO DURBAN PERSONS AND THEIR PERSONAL EFFECTS: FROM PHOENIX TOWNSHIP TO DURBAN MANSFIELD ROAD BUS RANK AND RETURN. INWARDS FROM THE INTERSECTION OF WESTHAM DRIVE (ROAD 1210) AND LENHAM DRIVE, ALONG LENHAM DRIVE, THEN INTO AND ALONG NORTHCROFT DRIVE (ROAD 1301) INTO AND ALONG LENHAM DRIVE INTO AND ALONG PHOENIX HIGHWAY. ALTERNATIVELY - FROM THE INTERSECTION OF WESTHAM DRIVE (ROAD 1210) AND LENHAM DRIVE, ALONG LENHAM DRIVE INTO AND ALONG NORTHERN DRIVE, PHOENIX HIGHWAY, INDUSTRIAL PARK ROAD, MAIN LNANDA ROAD, NORTH COAST ROAD, UMGENI ROAD, BEATRICE STREET, CROSS STREET, CARLISLE STREET, CENTENARY ROAD, MARKETROAD, LEOPOLD STREET, WARWICK AVENUE, CENTENARY ROAD, MANSFIELD ROAD TO MANSFIELD ROAD BUS RANK AND RETURN. OUTWARDS FROM MANSFIELD ROAD BUS RANK ALONG WARWICK AVENUE INTO MANSFIELD ROAD INTO CENTENARY ROAD AND ALONG CARLISLE STREET, GREY STREET, BEATRICE STREET, ALBERT STREET, LINK ROAD TO LORNE STREET, UMGENI ROAD, NORTH COAST ROAD, MAIN LNANDA ROAD (ROAD 93), INDUSTRIAL PARK ROAD, PHOENIX HIGHWAY, NORTHERN DRIVE, LENHAM DRIVE TO THE INTERSECTION OF LENHAM DRIVE AND WESTHAM DRIVE (ROAD 1210), ALTERNATIVELY, PHOENIX HIGHWAY, LENHAM DRIVE, NORTHCROFT DRIVE (ROAD 1301), LENHAM DRIVE TO THE INTERSECTION OF LENHAM DRIVE AND WESTHAM DRIVE (ROAD 1210). ROUTE 6 PERSONS AND THEIR PERSONAL EFFECTS: FROM PHOENIX TOWNSHIP, UNITS 15 AND 21 TO DURBAN, MANSFIELD ROAD. BUS TERMINUS AND RETURN. INWARDS FROM THE INTERSECTION OF HANNAFORD DRIVE AND FORESTHAVEN DRIVE, INTO AND ALONG HANNAFORD DRIVE, RIGHT INTO AND ALONG</p>		



transport

Department:
Transport
Province of KwaZulu-Natal

GAZETTE

LGKZNG35-2019-NOV

REGION: ALL

CAVEHAVEN DRIVE, FORESTHAVEN DRIVE, LEFT INTO AND ALONG HANNAFORD DRIVE, INTO AND ALONG SUNFORD DRIVE, CHARTFORD DRIVE, PHOENIX HIGHWAY, INDUSTRIAL PARK ROAD, (MAIN LNANDA ROAD), NORTH COAST ROAD, UMGENI ROAD, BEATRICE STREET, CROSS STREET, CARLISLE STREET, CENTENARY ROAD, MARKET ROAD, LEOPOLD STREET, WARWICK AVENUE, CENTENARY ROAD, MANSFIELD ROAD TO MANSFIELD ROAD BUS TERMINUS.

ALTERNATIVELY:

INDUSTRIAL PARK ROAD, TURN LEFT AND PROCEED ALONG ABERDARE DRIVE, TURN LEFT AND PROCEED ALONG HUNSLETT ROAD, TURN LEFT INTO (MAIN LNANDA ROAD), NORTH COAST ROAD, UMGENI ROAD, BEATRICE STREET, CROSS STREET, CARLISLE STREET, CENTENARY ROAD, MARKET ROAD, LEOPOLD STREET, WARWICK AVENUE, CENTENARY ROAD, MANSFIELD ROAD, TO MANSFIELD ROAD BUS TERMINUS.

OUTWARDS

FROM MANSFIELD ROAD BUS TERMINUS INTO AND ALONG WARWICK AVENUE, MANSFIELD ROAD, CENTENARY ROAD, CARLISLE STREET, GREY STREET, BEATRICE STREET, ALBERT STREET, LINK ROAD TO LORNE STREET, UMGENI ROAD, NORTH COAST ROAD, MAIN LNANDA ROAD, INDUSTRIAL PARK ROAD, PHOENIX HIGHWAY, CHARTFORD DRIVE, SUNFORD DRIVE, LEFT INTO AND ALONG HANNAFORD DRIVE, RIGHT INTO AND ALONG FORESTHAVEN DRIVE, LEFT INTO AND ALONG CAVEHAVEN DRIVE, LEFT INTO AND ALONG HANNAFORD DRIVE TO THE INTERSECTION OF HANNAFORD AND FORESTHAVEN DRIVE.

ROUTE-7 – UNITS 17 & 18 TO DURBAN

PERSONS AND THEIR PERSONAL EFFECTS:

FROM PHOENIX TOWNSHIP TO DURBAN, MANSFIELD ROAD BUS RANK AND RETURN.

INWARDS

FROM THE INTERSECTION OF STERNGROVE DRIVE AND GROVE END DRIVE, PHOENIX TOWNSHIP, PROCEED ALONG GROVE END DRIVE, TURN RIGHT PROCEED ALONG STANMORE DRIVE, TURN RIGHT ONTO THE PHOENIX HIGHWAY ALONG SPINE ROAD INTO INDUSTRIAL PARK ROAD, MAIN ROAD, (93) (MAIN LNANDA ROAD), NORTH COAST ROAD, UMGENI ROAD, BEATRICE STREET, CROSS STREET, CARLISLE STREET, CENTENARY ROAD, MARKET ROAD, LEOPOLD STREET, WARWICK AVENUE, CENTENARY ROAD, INTO MANSFIELD ROAD, INTO MANSFIELD ROAD BUS RANK.

OUTWARDS

FROM MANSFIELD ROAD BUS RANK ALONG WARWICK AVENUE INTO MANSFIELD ROAD, INTO CENTENARY ROAD, INTO AND ALONG CARLISLE STREET, GREY STREET, BEATRICE STREET, ALBERT STREET, LINK ROAD TO LORNE STREET, UMGENI ROAD, NORTH COAST ROAD, MAIN LNANDA ROAD (93) (MAIN LNANDA ROAD), INDUSTRIAL PARK ROAD, ALONG SPINE ROAD, PROCEED ALONG PHOENIX HIGHWAY, TURN LEFT INTO STANMORE DRIVE, PROCEED ALONG INWARDS ROUTE INTO PHOENIX TOWNSHIP.

ROUTE 8 - UNITS 20 AND 22 TO DURBAN

PERSONS AND THEIR PERSONAL EFFECTS:

FROM PHOENIX TOWNSHIP UNITS 20 & 22 (WOODVIEW) AND CANEHAVEN TO MANSFIELD ROAD BUS RANK AND RETURN.

INWARDS

FROM NORTHERN DRIVE RIGHT INTO CANEHAVEN DRIVE, RIGHT INTO NORTHERN DRIVE, RIGHT INTO AND PROCEED ALONG VIEWHAVEN DRIVE, LEFT INTO AND PROCEED ALONG WOODVIEW DRIVE, INTO AND ALONG (R102) TURN LEFT INTO LINK ROAD, INTO AND ALONG (MAIN ROAD 93) TURN RIGHT INTO SLIPWAY, INTO NATIONAL ROAD, (N2) (SOUTH) TURN LEFT AND PROCEED ALONG NATIONAL ROAD (N3) INTO AND ALONG WESTERN FREEWAY, GLIDE OFF WESTERN FREEWAY, LEFT ONTO RAMSAY AVENUE, INTO AND ALONG BEREA NORTH ROAD, OLD DUTCH ROAD, CENTENARY ROAD, MANSFIELD ROAD, TO MANSFIELD ROAD BUS RANK AND RETURN.

OUTWARDS:

FROM MANSFIELD ROAD BUS RANK ALONG WARWICK AVENUE, INTO MANSFIELD ROAD, TURN RIGHT INTO CENTENARY ROAD, MARKET ROAD, LEOPOLD STREET, CANONGATE ROAD, INTO AND PROCEED ALONG THE WESTERN FREEWAY, NATIONAL ROAD (N3), NATIONAL ROAD (N2) (NORTH), TURN LEFT INTO SLIPWAY, TURN LEFT AND PROCEED ALONG MAIN ROAD 93, TURN LEFT ONTO SLIPWAY, TURN RIGHT INTO R102, OLD NORTH COAST ROAD TOWARDS OTTAWA, TURN LEFT INTO LINK WAY WHICH JOINS INTO WOODVIEW DRIVE, TURN RIGHT AND PROCEED ALONG VIEWHAVEN DRIVE, TURN LEFT AND PROCEED ALONG NORTHERN DRIVE TO BUS TERMINUS.

ROUTE 9

FROM PHOENIX TOWNSHIP UNITS 20 / 22 (WOODVIEW & CANESIDE) TO MANSFIELD ROAD BUS TERMINUS AND RETURN.

INWARDS:

FROM WOODVIEW DRIVE, RIGHT INTO VIEWHAVEN DRIVE, LEFT INTO NORTHERN DRIVE, LEFT INTO CANEHAVEN DRIVE, LEFT INTO NORTHERN DRIVE, RIGHT INTO PHOENIX HIGHWAY, INDUSTRIAL PARK ROAD, MAIN LNANDA ROAD (MAIN ROAD), NORTH COAST ROAD, UMGENI ROAD, BEATRICE STREET, CROSS STREET, CARLISLE STREET, CENTENARY ROAD, MARKET ROAD, LEOPOLD STREET, WARWICK AVENUE, CENTENARY ROAD TO MANSFIELD ROAD BUS TERMINUS AND RETURN.

ALTERNATIVELY:

NORTHERN DRIVE RIGHT INTO PHOENIX HIGHWAY, RIGHT INTO ABERDARE DRIVE, LEFT INTO HUNSLETT ROAD, LEFT INTO MAIN ROAD 93, (MAIN LNANDA ROAD) NORTH COAST ROAD, UMGENI ROAD, BEATRICE STREET, CROSS STREET, CARLISLE - STREET, CENTENARY ROAD, MARKET ROAD, LEOPOLD STREET, WARWICK AVENUE, CENTENARY ROAD, MANSFIELD ROAD TO MANSFIELD ROAD BUS TERMINUS AND RETURN.

OUTWARDS:

FROM MANSFIELD ROAD BUS RANK ALONG WARWICK AVENUE INTO MANSFIELD ROAD INTO CENTENARY ROAD INTO AND ALONG CARLISLE STREET, GREY STREET, BEATRICE STREET, ALBERT STREET, UMGENI ROAD, NORTH COAST ROAD, (MAIN ROAD) RIGHT INTO INDUSTRIAL PARK ROAD, LEFT INTO PHOENIX HIGHWAY, LEFT INTO NORTHERN DRIVE, RIGHT INTO CANEHAVEN DRIVE, RIGHT INTO NORTHERN DRIVE, RIGHT INTO VIEWHAVEN DRIVE, LEFT INTO WOODVIEW DRIVE.

ALTERNATIVELY:

NORTH COAST ROAD, (MAIN ROAD 93) RIGHT INTO HUNSLETT ROAD, RIGHT INTO ABERDARE DRIVE, RIGHT INTO INDUSTRIAL PARK ROAD, LEFT INTO PHOENIX HIGHWAY, LEFT INTO WOODVIEW DRIVE.

ROUTE 10

EMPLOYEES EMPLOYED BY DAVINSCOT MANUFACTURERS AND THEIR PERSONAL EFFECTS:

FROM WHITEHOUSE SHOPPING CENTRE TO DAVINSCOT MANUFACTURERS (PTY) LTD, TONGAAT.

INWARDS:

FROM WHITE HOUSE SHOPPING CENTRE INTO AND ALONG R102, PHOENIX HIGHWAY, INDUSTRIAL PARK ROAD, FEMHAM DRIVE, LENHAM DRIVE, NORTHCROFT DRIVE, LENHAM DRIVE, LONGBURY DRIVE, PHOENIX HIGHWAY, GROVE END DRIVE, STANMORE DRIVE, PHOENIX HIGHWAY, HANNAFORD DRIVE, FORESTHAVEN DRIVE, CANE HAVEN DRIVE, R102, INTO AND ALONG GAINIE STREET, TO TRUROLAND INDUSTRIAL TOWNSHIP, ALONG EDMUND MOREWOOD STREET TO DAVINSCOT MANUFACTURERS (PTY) LTD AND RETURN.

OUTWARDS:

FROM DAVINSCOT MANUFACTURERS (PTY) LTD, INTO TRUROLAND INDUSTRIAL TOWNSHIP, INTO AND ALONG EDMUND MOREWOOD ROAD, PLAIN STREET, GAINIE STREET, INTO AND ALONG R102, NORTHERN DRIVE, CANEHAVEN DRIVE, HANNAFORD DRIVE, PHOENIX HIGHWAY, LONGBURY DRIVE, LENHAM DRIVE, NORTHCRAFT DRIVE, LENHAM DRIVE, FEMHAM DRIVE, INDUSTRIAL PARK ROAD, PHOENIX HIGHWAY, R102, TO WHITE HOUSE SHOPPING CENTRE.

ROUTE 11

STUDENTS AND STAFF OF SPRINGFIELD COLLEGE OF EDUCATION AND THEIR PERSONAL EFFECTS FROM VERULAM BUS RANK TO SPRINGFIELD COLLEGE OF EDUCATION AND RETURN.

INWARDS:

FROM VERULAM BUS RANK, INTO AND ALONG IRELAND STREET, ROAD 79 (ALSO KNOWN AS MR 96), TURN LEFT ON LINK ROAD MR 96 WITH 2/1, TURN LEFT INTO ROAD 2/1, TURN RIGHT INTO NEW FARM ROAD, SPINE ROAD, (PHOENIX HIGHWAY) TURN RIGHT INTO AND ALONG LENHAM DRIVE, TURN LEFT INTO FERNHAM DRIVE, INDUSTRIAL PARK ROAD, MAIN LNANDA ROAD, TURN RIGHT INTO SLIPWAY, INTO AND ALONG N2 (SOUTH), TURN LEFT INTO SLIPWAY, CROSSING LNANDA ROAD INTO SLIPWAY, TURN LEFT INTO AND ALONG UMGENI ROAD, TURN RIGHT INTO AND ALONG ALPINE ROAD, TURN RIGHT INTO AND ALONG STANLEY COPLEY DRIVE, TURN LEFT INTO DAINTREE AVENUE TO THE SPRINGFIELD COLLEGE OF EDUCATION.

ALTERNATIVELY:



transport

Department:
Transport
Province of KwaZulu-Natal

GAZETTE

LGKZNG35-2019-NOV

REGION: ALL

FROM SPINE ROAD (PHOENIX HIGHWAY), TURN LEFT INTO AND ALONG LONGBURY DRIVE, CROSSING SPINE ROAD (PHOENIX HIGHWAY) INTO AND ALONG LENHAM DRIVE, TURN LEFT INTO AND ALONG FERNHAM DRIVE, INDUSTRIAL PARK ROAD, MAIN LNANDA ROAD, TURN RIGHT INTO SLIPWAY, INTO AND ALONG N2 (SOUTH), TURN LEFT INTO SLIPWAY, CROSSING LNANDA ROAD INTO SLIPWAY, TURN LEFT INTO AND ALONG UMGENI ROAD, TURN RIGHT INTO AND ALONG ALPINE ROAD, TURN RIGHT INTO AND ALONG STANLEY COPLEY DRIVE, TURN LEFT INTO AND ALONG DAINTREE AVENUE TO THE SPRINGFIELD COLLEGE OF EDUCATION.

OUTWARDS:

FROM DAINTREE AVENUE, TARNDAL AVENUE, STANLEY COPLEY DRIVE, TURN LEFT INTO ALPINE ROAD, TURN LEFT INTO AND ALONG UMGENI ROAD, TURN RIGHT INTO SLIPWAY, CROSSING LNANDA ROAD INTO SLIPWAY, INTO AND ALONG N2 (NORTH), TURN LEFT INTO AND ALONG MAIN LNANDA ROAD, (MAIN ROAD 93) TURN RIGHT INTO AND ALONG INDUSTRIAL PARK ROAD, TURN LEFT INTO AND ALONG FERNHAM DRIVE, TURN RIGHT INTO AND ALONG LENHAM DRIVE, CROSSING SPINE ROAD (PHOENIX HIGHWAY), INTO AND ALONG LONGBURY DRIVE, TURN RIGHT INTO SPINE ROAD (PHOENIX HIGHWAY), NEW FARM ROAD, TURN LEFT INTO ROAD 2/1, TURN LEFT INTO LINK ROAD MR 96 WITH 2/1, ROAD 79 (ALSO KNOWN AS MR 96), INTO AND ALONG IRELAND STREET TO THE VERULAM BUS RANK.

ROUTE 12 - UNIT 12 TO HUNSLETT ROAD TO VERULAM BUS RANK

PERSONS AND THEIR PERSONAL EFFECTS:

FROM PHOENIX INDUSTRIAL PARK AND PHOENIX TOWNSHIP UNITS 10, 11, 12, 13, 14, 15 AND 21 TO VERULAM RANK AND RETURN.

INWARDS:

FROM TERMINAL POINT IN HUNSLETT ROAD, AT THE CORNER OF PARAGON PLACE, TURN RIGHT INTO MAIN ROAD 93, RIGHT INTO ABERDARE DRIVE, OR RIGHT INTO HUNSLETT ROAD, LEFT INTO ABERDARE DRIVE, RIGHT INTO INDUSTRIAL PARK ROAD, LEFT INTO FERNHAM DRIVE, OR RIGHT INTO WHETSTONE DRIVE, LEFT INTO LENHAM DRIVE, OR LEFT INTO NORTHERN DRIVE, RIGHT INTO LENHAM DRIVE, OR LEFT INTO NORTHERN DRIVE, RIGHT INTO SUNFORD DRIVE, LEFT INTO HANNAFORD DRIVE, LEFT INTO CANEHAVEN DRIVE, RIGHT INTO NORTHERN DRIVE, LEFT INTO (ROAD 79) (ALSO KNOWN AS MR 96) INTO IRELAND STREET TO VERULAM BUS RANK AND RETURN.

OUTWARDS:

FROM VERULAM BUS RANK INTO AND ALONG IRELAND STREET, INTO ROAD 79 (ALSO KNOWN AS MR96) TURN RIGHT INTO NORTHERN DRIVE, LEFT INTO CANEHAVEN DRIVE, RIGHT INTO HANNAFORD DRIVE, RIGHT INTO SUNFORD DRIVE, LEFT INTO NORTHERN DRIVE, PHOENIX HIGHWAY, RIGHT INTO LENHAM DRIVE, LEFT INTO WHETSTONE DRIVE, OR LENHAM DRIVE, LEFT INTO FERNHAM DRIVE, RIGHT INTO INDUSTRIAL PARK ROAD, LEFT INTO AND PROCEED ALONG ABERDARE DRIVE, LEFT INTO HUNSLETT ROAD, OR INDUSTRIAL PARK ROAD, TURN LEFT INTO ABERDARE DRIVE AND BEAR RIGHT ALONG ABERDARE DRIVE, LEFT INTO HUNSLETT ROAD TO TERMINAL POINT AT COMER OF PARAGON PLACE IN HUNSLETT ROAD.

ROUTE 13 - (UNIT 13) PARAGON PLACE TO VERULAM BUS RANK:

PERSONS AND THEIR PERSONAL EFFECTS:

FROM PHOENIX TOWNSHIP UNITS 10, 11, 12, 13, 14, 15 AND 21 TO VERULAM BUS RANK AND RETURN.

INWARDS:

FROM PARAGON PLACE BUS TERMINUS, RIGHT INTO HUNSLETT ROAD, INTO ABERDARE DRIVE, INTO INDUSTRIAL PARK ROAD, LEFT INTO AND ALONG FERNHAM DRIVE, WHETSTONE DRIVE OR FERNHAM DRIVE, LENHAM DRIVE, NORTHCROFT DRIVE, LENHAM DRIVE, NORTHERN DRIVE, SUNFORD DRIVE, PHOENIX HIGHWAY, NEW FARM ROAD, TURN LEFT INTO ROAD 2/1, TURN RIGHT INTO LINK ROAD 2/1 WITH MR 96, TURN LEFT INTO MR 96 ALSO KNOWN AS RD 79, IRELAND STREET, TO VERULAM RANK AND RETURN.

OUTWARDS:

FROM VERULAM BUS RANK INTO AND ALONG IRELAND STREET, INTO RD 79 (ALSO KNOWN AS MR 96), TURN LEFT INTO LINK ROAD 2/1 WITH MR 96 TURN RIGHT INTO ROAD 2/1, NEW FARM ROAD, SPINE ROAD, (PHOENIX HIGHWAY), LEFT INTO AND ALONG LONGBURY DRIVE, CROSSING SPINE ROAD (PHOENIX HIGHWAY) INTO AND ALONG LENHAM DRIVE, LEFT INTO AND ALONG FERNHAM DRIVE RIGHT INTO INDUSTRIAL PARK ROAD, ABERDARE ROAD, HUNSLETT ROAD LEFT INTO PARAGON PLACE BUS TERMINUS.

ROUTE 14 - UNIT 14 PHOENIX TO VERULAM

PERSONS AND THEIR PERSONAL EFFECTS:

FROM PHOENIX TOWNSHIP, UNITS 7, 8, 9, 10, 11 AND 12 TO VERULAM BUS RANK AND RETURN.

INWARDS:

FROM THE INTERSECTION OF LONGBURY DRIVE AND SOUTHVALL ROAD, INTO AND ALONG LONGBURY DRIVE (ROAD 903, 703), PHOENIX HIGHWAY, STANMORE DRIVE, GROVE END DRIVE, PHOENIX HIGHWAY, NEW FARM DRIVE, TURN LEFT INTO ROAD 2/1, TURN RIGHT INTO LINK ROAD 2/1 WITH MR 96, TURN LEFT INTO MR 96 ALSO KNOWN AS ROAD 79, IRELAND STREET, TO VERULAM BUS RANK AND RETURN.

OUTWARDS:

FROM VERULAM BUS RANK INTO AND ALONG IRELAND STREET, INTO ROAD 79, (ALSO KNOWN AS MR 96), TURN LEFT INTO LINK ROAD 2/1 WITH MR 96, TURN RIGHT INTO ROAD 2/1, NEW FARM ROAD, PHOENIX HIGHWAY, GROVE END DRIVE, STANMORE DRIVE, PHOENIX HIGHWAY, LONGBURY DRIVE, (ROADS 703, 803, 903), TO THE INTERSECTION OF SOUTHVALL ROAD AND LONGBURY DRIVE.

ROUTE 15 - UNITS 15, INDUSTRIAL PARK TO VERULAM

PERSONS AND THEIR PERSONAL EFFECTS:

FROM PHOENIX TOWNSHIP, UNITS 7, 8, 9, 10, 11 AND 12 TO VERULAM BUS RANK AND RETURN.

INWARDS:

FROM THE INTERSECTION OF INDUSTRIAL PARK ROAD AND FERNHAM DRIVE, PROCEED ALONG FERNHAM DRIVE, TURN RIGHT INTO AND PROCEED ALONG LENHAM DRIVE, CROSSING SPINE ROAD (PHOENIX HIGHWAY), INTO AND ALONG LONGBURY DRIVE, TURN RIGHT INTO SPINE ROAD, (PHOENIX HIGHWAY), NEW FARM ROAD, TURN LEFT INTO ROAD 2/1, TURN RIGHT INTO LINK ROAD 2/1 WITH MR 96, TURN LEFT INTO MR 96 ALSO KNOWN AS ROAD 79, IRELAND STREET, TO VERULAM BUS RANK AND RETURN.

OUTWARDS:

FROM VERULAM BUS RANK INTO AND ALONG IRELAND STREET, INTO ROAD 79 (ALSO KNOWN AS MR 96), TURN LEFT INTO LINK ROAD 2/1 WITH MR 96, TURN RIGHT INTO ROAD 2/1, NEW FARM ROAD, SPINE ROAD (PHOENIX HIGHWAY) LEFT INTO AND ALONG LONGBURY DRIVE, CROSSING SPINE ROAD (PHOENIX HIGHWAY) INTO AND ALONG LENHAM DRIVE, LEFT INTO AND ALONG FERNHAM DRIVE TO THE INTERSECTION OF INDUSTRIAL PARK ROAD AND FERNHAM DRIVE.

ROUTE 16 - UNITS 10, 11, 12, 7, 8 AND 9 TO VERULAM

PERSONS AND THEIR PERSONAL EFFECT:

FROM PHOENIX INDUSTRIAL PARK, UNITS 10, 11, 12, 7, 8, AND 9 TO VERULAM BUS RANK AND RETURN.

INWARDS:

FROM PARAGON PLACE BUS TERMINUS, RIGHT INTO HUNSLETT ROAD, INTO ABERDARE DRIVE, INTO INDUSTRIAL PARK ROAD, LEFT INTO AND PROCEED ALONG FERNHAM DRIVE, TURN RIGHT INTO LENHAM DRIVE, CROSSING SPINE ROAD, (PHOENIX HIGHWAY), INTO AND ALONG LONGBURY DRIVE, TURN RIGHT INTO SPINE ROAD, (PHOENIX HIGHWAY), NEW FARM ROAD, TURN LEFT INTO ROAD 2/1, TURN RIGHT INTO LINK ROAD 2/1 WITH MR 96, TURN LEFT INTO MR 96 ALSO KNOWN AS ROAD 79, IRELAND STREET, TO VERULAM BUS RANK AND RETURN.

OUTWARDS:

FROM VERULAM BUS RANK INTO AND ALONG IRELAND STREET INTO ROAD 79 (ALSO KNOWN AS MR 96), TURN LEFT INTO LINK ROAD 2/1 WITH MR 96 TURN RIGHT INTO ROAD 2/1, NEW FARM ROAD, SPINE ROAD (PHOENIX HIGHWAY), LEFT INTO AND ALONG FERNHAM DRIVE, RIGHT INTO INDUSTRIAL PARK ROAD, ABERDARE DRIVE, HUNSLETT ROAD, LEFT INTO PARAGON PLACE BUS TERMINUS.

ROUTE 17

PERSONS AND THEIR PERSONAL EFFECTS FROM:

PHOENIX INDUSTRIAL PARK AND PHOENIX TOWNSHIP UNITS 10, 11, 12, 13, 14, 15 AND 21 TO GRAFTON EVEREST FACTORY (CANELANDS).

INWARDS:

FROM TERMINAL POINT IN HUNSLETT ROAD, AT THE CORNER OF PARAGON PLACE, TURN RIGHT INTO MAIN ROAD 93, RIGHT INTO ABERDARE DRIVE, OR RIGHT INTO HUNSLETT ROAD, LEFT INTO ABERDARE DRIVE, RIGHT INTO INDUSTRIAL PARK ROAD, LEFT INTO FERNHAM DRIVE, OR RIGHT INTO WHETSTONE DRIVE, LEFT INTO LENHAM DRIVE, OF LEFT INTO NORTHERN DRIVE, RIGHT INTO LENHAM DRIVE, OR LEFT INTO NORTHERN DRIVE, RIGHT INTO SUNFORD DRIVE, LEFT INTO HANNAFORD DRIVE, LEFT INTO CANEHAVEN DRIVE, RIGHT INTO NORTHERN DRIVE, LEFT INTO (RD 79) (OLD NORTH COAST ROAD), TURN LEFT INTO NDWEDWE ROAD, ALONG NDWEDWE ROAD, TURN LEFT AND PROCEED ALONG NYALA ROAD TO GRAFTON EVEREST CANELANDS, INDUSTRIAL AREA AND RETURN.

OUTWARDS:

FROM GRAFTON EVEREST CANELANDS, PROCEED ALONG NYALA ROAD, TURN RIGHT AND PROCEED ALONG NEW GLASGOW ROAD, TURN RIGHT AND PROCEED ALONG NDWEDWE ROAD, TURN RIGHT AND PROCEED ALONG OLD NORTH COAST RD 79, TURN RIGHT INTO NORTHERN DRIVE, LEFT INTO CANEHAVEN DRIVE, RIGHT INTO HANNAFORD DRIVE, RIGHT INTO SUNFORD DRIVE, LEFT INTO NORTHERN DRIVE, PHOENIX HIGHWAY, RIGHT INTO LENHAM DRIVE, LEFT INTO WHETSTONE DRIVE, OR LENHAM DRIVE, LEFT INTO FERNHAM DRIVE, RIGHT INTO INDUSTRIAL PARK ROAD, LEFT



transport

Department:
Transport
Province of KwaZulu-Natal

GAZETTE

LGKZNG35-2019-NOV

REGION: ALL

INTO AND PROCEED ALONG ABERDARE DRIVE, LEFT INTO HUNSLITT ROAD OR INDUSTRIAL PARK ROAD, TURN LEFT INTO ABERDARE DRIVE, AND BEAR RIGHT ALONG ABERDARE DRIVE, LEFT INTO HUNSLITT ROAD TO TERMINAL POINT AT CORNER OF PARAGON PLACE IN HUNSLITT ROAD.

ROUTE 18 - UNITS 2, 3, 4, AND 5 TO VERULAM

CONVEYANCE OF PERSONS AND THEIR PERSONAL EFFECTS:

FROM PHOENIX TOWNSHIP UNITS 2, 3, 4, AND 5 TO VERULAM BUS RANK AND RETURN: VIA TERMINAL POINT AT ROAD 601, INTO ROAD 501 INTO SPINE ROAD.

ALONG SPINE ROAD INTO AND ALONG ROADS 401, 405, 407, 307, 302, 204 AND 203, ALONG ROAD 202 INTO SPINE ROAD ALONG SPINE ROAD, INTO NORTH COAST ROAD, AND ALONG NORTH COAST ROAD, INTO NEW PROVINCIAL ROAD R102, ALONG R102 INTO (VERULAM) WICK STREET, ALONG WICK STREET, INTO MOSS STREET, TO TERMINUS AT VERULAM BUS RANK AND RETURN ALONG MOSS STREET, TO VERULAM MARKET, THENCE ALONG MOSS STREET, INTO WICK STREET, ALONG WICK STREET INTO NEW PROVINCIAL ROAD R102, AND RETURN TO PHOENIX VICE VERSA.

THE SERVICES ARE TO BE OPERATED ON COMMUNAL TIME-TABLE BETWEEN MAYVILLE COACH LINES CC AND O BUX, SPRINGFIELD OMNIBUS SPRINGFIELD SERVICE (PTY) LIMITED.

ROUTE 19

PERSONS AND THEIR PERSONAL EFFECTS:

FROM MOUNT EDGEcombe AND PHOENIX TOWNSHIP UNITS 2, 3, 4 AND 5 TO PHOENIX STATION AND PHOENIX INDUSTRIAL PARK AND RETURN.

INWARDS:

FROM WHITE HOUSE SERVICE STATION INTO AND ALONG R102, TO MOUNT EDGEcombe BUS TERMINUS BACK, ALONG R102, INTO AND ALONG PHOENIX HIGHWAY, GREENBURY DRIVE, STONE BRIDGE DRIVE, PHOENIX HIGHWAY, ROCKFORD DRIVE, CLAYFIELD DRIVE, PHOENIX HIGHWAY, EASTBURY DRIVE TO PHOENIX STATION, FROM PHOENIX STATION INTO AND ALONG EASTBURY DRIVE, PHOENIX HIGHWAY, ABERDARE DRIVE, HUNSLITT ROAD, HUNSLITT ROAD, ABERDARE DRIVE, PHOENIX HIGHWAY TO PHOENIX STATION AND RETURN.

OUTWARDS:

FROM PHOENIX STATION INTO AND ALONG EASTBURY DRIVE, PHOENIX HIGHWAY, CLAYFIELD DRIVE, ROCKFORD DRIVE, PHOENIX HIGHWAY, STONEBRIDGE DRIVE, GREENBURY DRIVE, PHOENIX HIGHWAY, R102, MOUNT EDGEcombe BUS TERMINUS, BACK INTO R102, TO WHITE HOUSE SERVICE STATION.

ROUTE 20

PERSONS AND THEIR PERSONAL EFFECTS:

FROM PHOENIX TOWNSHIP, UNITS 10, 11, AND 12 TO PHOENIX STATION VIA PHOENIX INDUSTRIAL PARK AND RETURN.

INWARDS:

FROM PHOENIX TOWNSHIP, WESTHAM DRIVE (MAMBA STORES), INTO AND ALONG LENHAM DRIVE, FERNHAM DRIVE (ROAD 1201, 1101, 1001) ALTERNATIVELY WESTHAM DRIVE (ROAD 1203, 1103), WHETSTONE DRIVE (ROAD 1102), FERNHAM DRIVE (ROAD 1001), INDUSTRIAL PARKROAD.

EITHER

I) ABERDARE DRIVE, HUNSLITT ROAD, ABERDARE DRIVE, PHOENIX HIGHWAY, EASTBURY DRIVE, TO PHOENIX STATION AND RETURN.

II) PHOENIX HIGHWAY, EASTBURY DRIVE, OR TO PHOENIX STATION AND RETURN.

OUTWARDS:

FROM PHOENIX STATION, INTO AND ALONG EASTBURY DRIVE, PHOENIX HIGHWAY.

EITHER:

I) INDUSTRIAL PARK ROAD, FERNHAM DRIVE (ROAD 1001), WHETSTONE DRIVE (ROAD 1102), LENHAM DRIVE (ROADS 1103, 1203), WESTHAM DRIVE (ROAD 1210), ALTERNATIVELY FERNHAM DRIVE ROADS 1001, 1101, 1201), LENHAM DRIVE (ROAD 1203), TO WESTHAM DRIVE (ROAD 1210) (MAMBA STORES).

OR

II) ABERDARE DRIVE, HUNSLITT ROAD, ABERDARE DRIVE, INDUSTRIAL PARK ROAD, FERNHAM DRIVE (ROAD 1001) WHETSTONE DRIVE (ROAD 1102) LENHAM DRIVE (ROADS 1103, 1203) WESTHAM DRIVE (ROAD 1210), ALTERNATIVELY FERNHAM DRIVE (ROADS 1001, 1101, 1201) LENHAM DRIVE (ROAD 1203) TO WESTHAM DRIVE (ROAD 1210).

ROUTE 21

PERSONS AND THEIR PERSONAL EFFECTS:

FROM PHOENIX TOWNSHIP UNITS 7, 8 AND 9 TO PHOENIX STATION AND PHOENIX INDUSTRIAL PARK AND RETURN.

INWARDS:

FROM THE INTERSECTION OF RIDGECROFT DRIVE AND LONGBURY DRIVE, INTO AND ALONG LONGBURY DRIVE, PHOENIX HIGHWAY, ALTERNATIVELY FROM THE INTERSECTION OF RIDGECROFT DRIVE AND LONGBURY DRIVE, ALONG LONGBURY DRIVE, LONGCROFT DRIVE, RYDALVALE DRIVE, PHOENIX HIGHWAY.

EITHER

I) EASTBURY DRIVE, TO PHOENIX STATION AND RETURN.

OR

II) INDUSTRIAL PARK ROAD, ABERDARE DRIVE, HUNSLITT ROAD, ABERDARE DRIVE, PHOENIX HIGHWAY, EASTBURY DRIVE, TO PHOENIX STATION AND RETURN.

OUTWARDS:

I) FROM PHOENIX STATION INTO AND ALONG EASTBURY DRIVE, PHOENIX HIGHWAY.

II) FROM PHOENIX STATION, INTO AND ALONG EASTBURY DRIVE, PHOENIX HIGHWAY, ABERDARE DRIVE, HUNSLITT ROAD, ABERDARE DRIVE, INDUSTRIAL PARK ROAD, PHOENIX HIGHWAY, TO RYDALVALE DRIVE, LONGCROFT DRIVE, LONGBURY DRIVE, TO THE INTERSECTION OF LONGBURY DRIVE AND RIDGECROFT DRIVE, ALTERNATIVELY ALONG LONGBURY DRIVE TO THE INTERSECTION OF LONGBURY DRIVE AND RIDGECROFT DRIVE.

ROUTE 22

PASSENGERS AND THEIR PERSONAL EFFECTS:

FROM PHOENIX TOWNSHIP UNITS 13 AND 14 TO PHOENIX STATION VIA PHOENIX INDUSTRIAL PARK AND RETURN.

INWARDS:

FROM THE INTERSECTION OF WESTHAM DRIVE AND LENHAM DRIVE, ALONG LENHAM DRIVE, NORTHCROFT DRIVE, LENHAM DRIVE, NORTHERN DRIVE, PHOENIX HIGHWAY, ALTERNATIVELY FROM THE INTERSECTION OF WESTHAM DRIVE AND LENHAM DRIVE, ALONG LENHAM DRIVE, NORTHERN DRIVE, PHOENIX HIGHWAY.

EITHER:

I) EASTBURY DRIVE, TO PHOENIX STATION AND RETURN.

OR

II) INDUSTRIAL PARK ROAD, ABERDARE DRIVE, HUNSLITT ROAD, ABERDARE DRIVE, PHOENIX HIGHWAY, EASTBURY DRIVE, TO PHOENIX STATION AND RETURN.

OUTWARDS:

I) FROM PHOENIX STATION, INTO AND ALONG EASTBURY DRIVE, PHOENIX HIGHWAY, NORTHERN DRIVE.

OR

II) FROM PHOENIX STATION, INTO AND ALONG EASTBURY DRIVE, PHOENIX HIGHWAY, ABERDARE DRIVE, HUNSLITT ROAD, ABERDARE DRIVE, INDUSTRIAL PARK ROAD, PHOENIX HIGHWAY, NORTHERN DRIVE, INTO AND ALONG LENHAM DRIVE, TO THE INTERSECTION OF LENHAM DRIVE AND WESTHAM DRIVE ALTERNATIVELY, LENHAM DRIVE, NORTHCRAFT DRIVE, LENHAM DRIVE TO THE INTERSECTION OF LENHAM DRIVE AND WESTHAM DRIVE.

ROUTE 23

PASSENGERS AND THEIR PERSONAL EFFECTS:

FROM PHOENIX TOWNSHIP UNITS 15 AND 21 TO PHOENIX STATION VIA PHOENIX INDUSTRIAL PARK AND RETURN.

INWARDS:

FROM THE INTERSECTION OF NORTHERN DRIVE AND SUNFORD DRIVE, INTO AND ALONG SUNFORD DRIVE, HANNAFORD DRIVE, CANEHAVEN DRIVE, FORESTHAVEN DRIVE, HANNAFORD DRIVE, PHOENIX HIGHWAY.

EITHER

I) EASTBURY DRIVE TO PHOENIX STATION.

OR

II) INDUSTRIAL PARK ROAD, ABERDARE DRIVE, HUNSLITT ROAD, ABERDARE DRIVE, PHOENIX HIGHWAY, EASTBURY DRIVE, TO PHOENIX STATION AND RETURN.

OUTWARDS:

I) FROM PHOENIX STATION INTO AND ALONG EASTBURY DRIVE, PHOENIX HIGHWAY, HANNAFORD DRIVE.



transport

Department:
Transport
Province of KwaZulu-Natal

GAZETTE

LGKZNG35-2019-NOV

REGION: ALL

OR

II) FROM PHOENIX STATION INTO AND ALONG EASTBURY DRIVE, PHOENIX HIGHWAY, ABERDARE DRIVE, HUNSLETT ROAD, ABERDARE DRIVE, INDUSTRIAL PARK ROAD, PHOENIX HIGHWAY, HANNAFORD DRIVE, TO FORESTHAVEN DRIVE, CANEHAVEN DRIVE, HANNAFORD DRIVE, SUNFORD DRIVE, TO THE INTERSECTION OF SUNFORD DRIVE AND NORTHERN DRIVE.

ROUTE 24

PASSENGERS AND THEIR PERSONAL EFFECTS:

FROM PHOENIX TOWNSHIP UNITS 17 AND 18 TO PHOENIX STATION VIA PHOENIX INDUSTRIAL PARK AND RETURN.

INWARDS:

FROM THE INTERSECTION OF PHOENIX HIGHWAY AND GROVE END DRIVE, PHOENIX HIGHWAY, ALTERNATIVELY FROM THE INTERSECTION OF PHOENIX HIGHWAY AND GROVE END DRIVE, ALONG GROVE END DRIVE, STANMORE DRIVE, PHOENIX HIGHWAY, LONGBURY DRIVE.

EITHER:

1. PHOENIX HIGHWAY, EASTBURY DRIVE, TO PHOENIX STATION AND RETURN.

2. PHOENIX HIGHWAY, INDUSTRIAL PARK ROAD, ABERDARE DRIVE, HUNSLETT ROAD, ABERDARE DRIVE, PHOENIX HIGHWAY, EASTBURY DRIVE TO PHOENIX STATION AND RETURN.

OUTWARDS:

1. FROM PHOENIX STATION, INTO AND ALONG EASTBURY DRIVE, PHOENIX HIGHWAY.

2. FROM PHOENIX STATION, INTO AND ALONG EASTBURY DRIVE, PHOENIX HIGHWAY, ABERDARE DRIVE, INDUSTRIAL PARK ROAD; PHOENIX HIGHWAY TO LONGBURY DRIVE, STANMORE DRIVE, GROVE END DRIVE, TO THE INTERSECTION OF GROVE END DRIVE AND PHOENIX HIGHWAY, ALTERNATIVELY FROM PHOENIX HIGHWAY, STANMORE DRIVE, GROVE END DRIVE TO THE INTERSECTION OF GROVE END DRIVE AND PHOENIX HIGHWAY.

ROUTE 25

PERSONS WHO HAVE ORGANISED THEMSELVES INTO A GROUP AND THEIR PERSONAL EFFECTS: FROM POINTS WITHIN A RADIUS OF 35 (THIRTY FIVE) KILOMETERS FROM DURBAN POST OFFICE TO POINTS WITHIN 560 (FIVE HUNDRED AND SIXTY) KILOMETERS THEREFROM AND RETURN TO POINTS WITHIN A RADIUS OF 35 (THIRTY FIVE) KILOMETRES FROM DURBAN POST OFFICE.

SUBJECT TO THE EXPLICIT CONDITION THAT THE CONVEYANCE OF SUCH A GROUP OF PERSONS MAY ONLY BE UNDERTAKEN IF THE SAME GROUP OF PERSONS UNDERTAKE THE RETURN AND FORWARD JOURNEY AS A PARTY FOR THE EXCLUSIVE MUTUAL PURPOSE TO ATTEND ONE OR MORE OF THE FOLLOWING:

(1) A WEDDING

(2) A FUNERAL

(3) A RELIGIOUS GATHERING

(4) A SPORTS MEETING AS COMPETITORS OR AS SPECTATORS

(5) A PICNIC OR ANY OTHER SIMILAR FORM OF ORGANISED AMUSEMENT OR RECREATION.

ROUTE 26:

FROM DURBAN (WINTERTON WALK BUS RANK) TO:

1. SECOND RIVER ON BELLAIR ROAD, SOUTH SIDE OF RIVER

2. BANK ROAD TERMINUS VIA:

OUTWARDS:

MANSFIELD ROAD, CENTENARY ROAD, OLD DUTCH ROAD, VERBENA ROAD, BEREA ROAD, ALONG THE FREEWAY N3, GLIDE OFF TO BRICKFIELD ROAD, RANDES ROAD, JAN SMUTS HIGHWAY, BELLAIR ROAD, NORTH BANK ROAD, TO RESPECTIVE BUS TERMINUS.

INWARDS:

FROM OUTER TERMINALS VIA ROUTES TO RANDES ROAD, THENCE TO TILLS CRESCENT, GLIDE ONTO FREEWAY, BEREA ROAD, OLD DUTCH ROAD, LEATHERN ROAD, MANSFIELD ROAD TO BUS RANK.

ROUTE 27 (A)

INWARDS

FROM THE INTERSECTION OF NORTHERN DRIVE AND PALMVIEW DRIVE, ALONG PALMVIEW DRIVE, TURN RIGHT INTO AND ALONG TRENANCE PARK DRIVE, CENTRAL PARK DRIVE, PALMVIEW DRIVE, SHASTRI PARK DRIVE, NORTHERN DRIVE, BROOKHAVEN DRIVE, CANESIDE DRIVE, CANEHAVEN DRIVE, NORTHSIDE DRIVE, SUNFORD DRIVE, HANNAFORD DRIVE, PHOENIX HIGHWAY, RIGHT TURN INTO AND ALONG MOUNT EDGECOMBE (OLD NORTH COAST ROAD), (R102) TURN LEFT INTO LINK ROAD, INTO AND ALONG (MR 93), TURN RIGHT INTO SLIPWAY, INTO AND ALONG NATIONAL ROAD N2 (SOUTH), TURN LEFT AND PROCEED ALONG NATIONAL ROAD (N3) INTO AND ALONG WESTERN FREEWAY, OLD DUTCH ROAD CENTENARY ROAD, MANSFIELD ROAD TO MANSFIELD ROAD BUS TERMINUS AND RETURN.

OUTWARDS

FROM MANSFIELD ROAD BUS TERMINUS, ALONG WARWICK AVENUE, INTO MANSFIELD ROAD, RIGHT INTO CENTENARY ROAD, MARKET ROAD, LEOPOLD STREET, CANONGATE ROAD, INTO AND PROCEED ALONG THE WESTERN FREEWAY, NATIONAL ROAD (N3), NATIONAL ROAD N2 (NORTH), TURN LEFT AND PROCEED ALONG MAIN ROAD 93, TURN LEFT ONTO SLIPWAY, TURN RIGHT INTO (R102) OLD NORTH COAST ROAD PASSING MOUNT EDGECOMBE, LEFT INTO PHOENIX HIGHWAY, HANNAFORD DRIVE, SUNFORD DRIVE, NORTHSIDE DRIVE, CANEHAVEN DRIVE, CANESIDE DRIVE, BROOKHAVEN DRIVE, NORTHERN DRIVE, SHASTRI PARK DRIVE, PALMVIEW DRIVE, CENTRAL PARK DRIVE, TRENANCE PARK DRIVE, PALMVIEW DRIVE, TURN LEFT AND PROCEED ALONG NORTHERN DRIVE TO BUS TERMINUS.

ROUTE 27 (B)

PASSENGERS AND THEIR PERSONAL EFFECTS:

FROM PHOENIX (PALMVIEW) TO MANSFIELD ROAD BUS TERMINUS AND RETURN.

INWARDS

FROM THE INTERSECTION OF NORTHERN DRIVE AND PALMVIEW DRIVE, ALONG PALMVIEW DRIVE, TURN RIGHT INTO AND ALONG TRENANCE PARK DRIVE, CENTRAL PARK DRIVE, PALMVIEW DRIVE, SHASTRI DRIVE, INTO AND ALONG NORTHERN DRIVE, PHOENIX HIGHWAY, INDUSTRIAL PARK ROAD, (MAIN ROAD 93), NORTH COAST ROAD, ACROSS CONNAUGHT BRIDGE INTERCHANGE, INTO AND ALONG UMGENI ROAD, BEATRICE STREET, CROSS STREET, CARLISLE STREET, CENTENARY ROAD, MARKET ROAD, LEOPOLD STREET, WARWICK AVENUE, CENTENARY ROAD, MANSFIELD ROAD BUS TERMINUS AND RETURN.

OUTWARDS

FROM MANSFIELD ROAD BUS TERMINUS, ALONG WARWICK AVENUE, INTO MANSFIELD ROAD, LEFT INTO CENTENARY ROAD, CARLISLE STREET, GREY STREET, LINK ROAD TO ALBERT STREET, UMGENI ROAD, ACROSS CONNAUGHT BRIDGE INTERCHANGE, INTO AND ALONG NORTH COAST ROAD, MAIN ROAD 93, RIGHT INTO INDUSTRIAL PARK ROAD, PHOENIX HIGHWAY, LEFT INTO AND ALONG NORTHERN DRIVE, LEFT INTO AND SHASTRI PARK DRIVE, PALMVIEW DRIVE, CENTRAL PARK DRIVE, TRENANCE PARK DRIVE, PALMVIEW DRIVE, TURN LEFT AND PROCEED ALONG NORTHERN DRIVE TO BUS TERMINUS.

ROUTE 28

PERSONS AND THEIR PERSONAL EFFECTS:

FROM PHOENIX TOWNSHIP BROOKDALE TO VICTORIA BUS RANK AND RETURN. INWARDS:

FROM CRESTBROOK DRIVE, TURN RIGHT INTO BROOKDALE DRIVE, PROCEED TO END OF BROOKDALE DRIVE AND RETURN ALONG THE SAME ROUTE, TURN RIGHT INTO CARDHAM DRIVE, TURN RIGHT AND PROCEED ALONG LENHAM DRIVE, PHOENIX HIGHWAY, INDUSTRIAL PARK ROAD, KWA MASHU HIGHWAY, (M25) NORTH COAST ROAD, ACROSS CONNAUGHT INTERCHANGE, INTO AND ALONG UMGENI ROAD, BEATRICE STREET, CROSS STREET, CARLISLE STREET, CENTENARY ROAD, MARKET ROAD, WARWICK ROAD, WARWICK AVENUE, TO VICTORIA BUS RANK AND RETURN.

OUTWARDS:

FROM VICTORIA BUS RANK, ALONG WARWICK AVENUE, CENTENARY ROAD, CARLISLE STREET, GREY STREET, BEATRICE STREET, ALBERT STREET, UMGENI ROAD, ACROSS CONNAUGHT INTERCHANGE, INTO AND ALONG NORTH COAST ROAD, KWA MASHU HIGHWAY, (M25) RIGHT INTO INDUSTRIAL PARK ROAD, PHOENIX HIGHWAY, LENHAM DRIVE, CARDHAM DRIVE, BROOKDALE DRIVE, CRESTBROOK DRIVE, TO THE INTERSECTION OF CRESTBROOK DRIVE, AND PALMVIEW DRIVE.

ROUTE 29

PERSONS AND THEIR PERSONAL EFFECTS:

FROM (PHOENIX TOWNSHIP), MAMBA STORES, BROOKDALE AND PALMVIEW TO VICTORIA BUS RANK AND RETURN.

INWARDS:

FROM TERMINAL POINT AT MAMBA STORES, WESTHAM DRIVE, LENHAM DRIVE, CARDHAM DRIVE, BROOKDALE DRIVE AND RETURN ALONG THE SAME ROUTE INTO CRESTBROOK DRIVE, PALMVIEW DRIVE, NORTHERN DRIVE, RIGHT INTO MR2 (R102) TURN LEFT INTO LINK ROAD AND ALONG KWA MASHU HIGHWAY, (M25) TURN RIGHT INTO SLIPWAY; INTO AND ALONG NATIONAL ROAD (N2 SOUTH), TURN LEFT AND PROCEED ALONG NATIONAL ROAD (N3) INTO AND ALONG WESTERN FREEWAY GLIDE OFF WESTERN FREEWAY, LEFT INTO RAMSAY AVENUE, INTO AND ALONG BEREA



transport

Department:
Transport
Province of KwaZulu-Natal

GAZETTE

LGKZNG35-2019-NOV

REGION: ALL

ROAD NORTH, OLD DUTCH ROAD, CROSSING CENTENARY ROAD, MARKET ROAD, LEOPOLD STREET, WARWICK AVENUE, INTO VICTORIA BUS RANK AND RETURN.

ALTERNATIVELY:

ALONG OLD DUTCH ROAD, CROSSING CENTENARY ROAD, ALICE STREET, VICTORIA STREET, TO SOLDIERS WAY BUS RANK AND RETURN.

OUTWARDS:

FROM SOLDIERS WAY BUS RANK, QUEEN STREET, RUSSELL STREET, LEOPOLD STREET CROSSING WARWICK AVENUE, ALTERNATIVELY FROM VICTORIA BUS RANK, CROSSING WARWICK AVENUE, INTO CANONGATE ROAD, PROCEED INTO AND ALONG THE WESTERN FREEWAY, NATIONAL ROAD (N3) NATIONAL ROAD (N2 NORTH) TURN LEFT INTO SLIPWAY, TURN LEFT AND PROCEED ALONG KWA MASHU HIGHWAY, (M25) TURN LEFT INTO SLIPWAY, TURN RIGHT INTO R102 OLD NORTH COAST ROAD, TURN RIGHT AND THEN LEFT INTO R102 (VERULAM), TURN LEFT INTO AND ALONG NORTHERN DRIVE, PALMVIEW DRIVE, CRESTBROOK DRIVE, PROCEED TO END OF BROOKDALE DRIVE, AND RETURN ALONG THE SAME ROUTE INTO AND ALONG CARDHAM DRIVE, LENHAM DRIVE, WESTHAM DRIVE TO TERMINAL POINT AT MAMBA STORES.

ROUTE 30

PERSONS AND THEIR PERSONAL EFFECTS FROM:

PALMVIEW, BROOKDALE TO SOLDIERS WAY BUS RANK AND RETURN.

INWARDS:

FROM THE INTERSECTION OF NORTHERN DRIVE AND PALMVIEW DRIVE, CRESTBROOK DRIVE, TURN RIGHT INTO BROOKDALE DRIVE, PROCEED TO END OF BROOKDALE DRIVE AND RETURN ALONG SAME ROUTE, TURN RIGHT INTO CARDHAM DRIVE, TURN RIGHT AND PROCEED ALONG LENHAM DRIVE, PHOENIX HIGHWAY, INDUSTRIAL PARK ROAD, KWA MASHU HIGHWAY (M25), NORTH COAST ROAD, ACROSS CONNAUGHT INTERCHANGE INTO AND ALONG UMGENI ROAD, BEATRICE STREET, GREY STREET, ALICE STREET, GREY STREET, VICTORIA STREET TO SOLDIERS WAY BUS RANK AND RETURN.

OUTWARDS:

FROM SOLDIERS WAY BUS RANK, QUEEN STREET, FIELD STREET, ALBERT STREET, UMGENI ROAD, ACROSS CONNAUGHT INTERCHANGE, INTO AND ALONG NORTH COAST ROAD, KWA MASHU HIGHWAY (M25) RIGHT INTO INDUSTRIAL PARK ROAD, PHOENIX HIGHWAY, LENHAM DRIVE, CARDHAM DRIVE, BROOKDALE DRIVE, CRESTBROOK DRIVE, PALMVIEW DRIVE, TO THE INTERSECTION OF NORTHERN DRIVE AND PALMVIEW DRIVE.

ROUTE 31

PERSONS WHO ARE IN POSSESSION OF RAIL OR SOUTH AFRICAN TRANSPORT SERVICES TICKETS AND PARCELS ON A VEHICLE HIRE BASIS ON BEHALF OF THE SOUTH AFRICAN TRANSPORT SERVICES. ON ROUTES OR WITHIN AREAS COVERED BY THE PERMITS ISSUED TO SOUTH AFRICAN TRANSPORT SERVICES BY THE LOCAL ROAD TRANSPORTATION BOARD.

ROUTE 32

(A) PASSENGERS AND THEIR PERSONAL EFFECTS: FROM DURBAN (LORNE STREET BUS RANK) TO:

1. MOUNT EDGEcombe MILL BARRACKS, CAMBELLTOWN, WESTBROOK ESTATE (HULETT'S HOLDING).

OUTWARDS

VIA LORNE, CARLISLE, GREY, BEATRICE AND ALBERT STREETS, UMGENI, NORTH COAST ROADS TO TERMINAL.

INWARDS

VIA ABOVE ROUTE TO UMGENI ROAD, HENCE BEATRICE, GREY AND CARLISLE STREETS AND CENTENARY ROAD TO LORNE STREET BUS RANK.

2. S.O.S. SERVICE STATION VIA AVOCA AND RETURN VIA:

INWARDS

LORNE, CARLISLE, BEATRICE AND ALBERT STREETS, UMGENI, NORTH COAST ROADS TO TERMINAL.

OUTWARDS

FROM OUTER TERMINAL VIA AFOREMENTIONED ROUTE TO UMGENI ROAD, HENCE VIA BEATRICE, GREY AND CARLISLE STREETS, CENTENARY ROAD TO LORNE STREET BUS RANK.

(B) EMPLOYEES AND THEIR PERSONAL EFFECTS OF HULETT'S PROPERTY HOLDINGS

FROM CORNUBIA AND UMLANGA ROCKS AND RETURN.

(C) CONVEYANCE OF PARTY OF SCHOLARS AND STUDENTS FROM EDUCATIONAL INSTITUTIONS, OR BOY SCOUTS, VOORTREKKERS OR MEMBERS OF ANY SIMILAR ORGANISATION, TRAVELLING TOGETHER OR ATTENDING A CAMP, PICNIC OR OTHER GATHERING OR A PARTY OF PERSONS VISITING ANY PLACE FOR THE PURPOSE OF

(I) ATTENDING ANY RELIGIOUS GATHERING OR A WEDDING OR A FUNERAL;

(II) TAKING PART IN A PICNIC, CONCERT OR OTHER FORM OF AMUSEMENT OR;

(III) JOINTLY TAKING PART IN OR ATTENDING ANY COMPETITION OR GAME.

WITHIN A RADIUS OF 80 (EIGHT) KILOMETRES FROM MOUNT EDGEcombe POST OFFICE, PROVIDED THAT THE SAME PASSENGERS CONVEYED ON THE FORWARD JOURNEY BE CONVEYED ON THE RETURN JOURNEY TO THE POINT OF COMMENCEMENT AND PROVIDED THAT NO PASSENGERS BE PICKED UP OR SET DOWN ON ROUTE.

(D) CINEMA GOERS, BUT ONLY WHEN A SUFFICIENT NUMBER OFFERS, FROM ALBERT STREET VIA VICTORIA, GREY AND BEATRICE STREETS AND THENCE TO ANY OTHER TERMINAL SERVED BY THE HOLDERS OF BUSES.

ROUTE 33

PERSONS AND THEIR PERSONAL EFFECTS:

EMPLOYEES OF TWIN CLOTHING AND THEIR PERSONAL EFFECTS: FROM (NEW AND OLD PHASE) TRENANCE PARK TO TWIN CLOTHING FACTORY AND RETURN.

INWARD

FROM COTTONWOOD DRIVE RIGHT INTO MADRONA DRIVE, BACK INTO AND ALONG COTTONWOOD DRIVE, RIGHT INTO AND ALONG LNANDA ROAD, RIGHT INTO AND ALONG TRENANCE PARK DRIVE, (OLD PHASE) LEFT INTO AND ALONG MARULA CIRCLE RIGHT BACK INTO MARULA CIRCLE INTO MAPLE ROAD LEFT INTO TRENANCE PARK DRIVE RIGHT INTO AND ALONG LNANDA ROAD, RIGHT INTO AND ALONG JACARANDA AVENUE (MOUNT VIEW) AROUND THE CIRCLE RIGHT INTO AND ALONG BRIDGEFORD DRIVE LEFT INTO AND ALONG KATZKOP DRIVE LEFT INTO AMORA DRIVE RIGHT INTO AND ALONG LNANDA ROAD CROSSING R102 LINK ROAD (M41 DURBAN) INTO AND ALONG M4 LEO BOYD HIGHWAY, NORTHERN FREEWAY LEFT INTO SLIPWAY ATHLONE DRIVE, RIGHT INTO AND ALONG ATHLONE DRIVE, RIGHT INTO AND ALONG N M R AVENUE, RIGHT INTO AND ALONG WALTER GILBERT ROAD TO TWIN CLOTHING FACTORY.

OUTWARDS

FROM TWIN CLOTHING FACTORY WALTER GILBERT ROAD LEFT INTO AND ALONG N M R AVENUE RIGHT INTO AND ALONG ATHLONE DRIVE LEFT INTO SLIPWAY NORTHERN FREEWAY, LEO BOYD HIGHWAY, LEFT INTO AND ALONG M41 NORTH R102 INTO LNANDA ROAD LEFT INTO AMORA DRIVE RIGHT INTO AND ALONG KATZKOP DRIVE RIGHT INTO AND ALONG BRIDGEFORD DRIVE LEFT INTO JACARANDA AVENUE, AROUND THE CIRCLE (MOUNT VIEW) LEFT INTO AND ALONG LNANDA ROAD LEFT INTO AND ALONG TRENANCE PARK DRIVE (OLD PHASE) RIGHT INTO MARULA CIRCLE RIGHT INTO MAPLE ROAD LEFT INTO TRENANCE PARK DRIVE LEFT INTO AND ALONG LNANDA ROAD, RIGHT INTO AND ALONG COTTONWOOD DRIVE, RIGHT INTO MADRONA DRIVE, RIGHT INTO AND ALONG COTTONWOOD DRIVE.

ROUTE 34

PERSONS AND THEIR PERSONAL EFFECTS: FROM PHOENIX (PALMVIEW) TO MANSFIELD ROAD BUS TERMINUS AND RETURN.

INWARDS:

FROM THE INTERSECTION OF NORTHERN DRIVE AND PALMVIEW DRIVE, ALONG PALMVIEW DRIVE, TURN RIGHT INTO AND ALONG TRENANCE PARK DRIVE, TURN LEFT INTO AND ALONG PALMVIEW DRIVE, TURN LEFT INTO AND ALONG NORTHERN DRIVE, TURN RIGHT INTO AND ALONG MT EDGEcombe, OLD NORTH COAST ROAD (R102), TURN LEFT INTO LINK ROAD, INTO AND ALONG (MAIN ROAD 93), TURN RIGHT INTO SLIPWAY, INTO AND ALONG NATIONAL ROAD (N2 SOUTH), TURN LEFT AND PROCEED ALONG NATIONAL ROAD (N3) INTO AND WESTERN FREEWAY, GLIDE OFF WESTERN FREEWAY, LEFT ONTO RAMSAY AVENUE, INTO AND ALONG BEREA NORTH ROAD, OLD DUTCH ROAD, CENTENARY ROAD, MANSFIELD ROAD, TO MANSFIELD ROAD BUS RANK AND RETURN.

ALTERNATIVELY:

ALONG NORTHERN DRIVE, LEFT INTO CANEHAVEN DRIVE, RIGHT INTO CANESIDE DRIVE, LEFT INTO NORTHERN DRIVE, RIGHT INTO AND ALONG PHOENIX HIGHWAY, RIGHT INTO AND ALONG INDUSTRIAL PARK ROAD, (MAIN ROAD 93), NORTH COAST ROAD, ACROSS CONNAUGHT INTERCHANGE, INTO AND ALONG UMGENI ROAD, BEATRICE STREET, CROSS STREET, CARLISLE STREET, CENTENARY ROAD, MANSFIELD ROAD BUS TERMINUS AND RETURN.

OUTWARDS:

FROM MANSFIELD ROAD BUS RANK, ALONG WARWICK AVENUE, INTO MANSFIELD ROAD, LEFT INTO CENTENARY ROAD, CARLISLE STREET, GREY STREET, BEATRICE STREET, LINK ROAD, TO ALBERT STREET, UMGENI ROAD, ACROSS CONNAUGHT INTERCHANGE, INTO AND ALONG NORTH COAST



transport

Department:
Transport
Province of KwaZulu-Natal

GAZETTE

LGKZNG35-2019-NOV

REGION: ALL

ROAD, MAIN ROAD 93, RIGHT INTO INDUSTRIAL PARK ROAD, LEFT INTO AND ALONG PHOENIX HIGHWAY, LEFT INTO AND ALONG NORTHERN DRIVE, RIGHT INTO AND ALONG CANESIDE DRIVE, LEFT INTO CANEHAVEN DRIVE, RIGHT INTO AND ALONG PALMVIEW DRIVE, TURN RIGHT INTO AND ALONG TRENANCE PARK DRIVE, TURN LEFT INTO AND ALONG PALMVIEW DRIVE, TURN LEFT AND PROCEED ALONG NORTHERN DRIVE TO BUS TERMINUS .
ALTERNATIVELY:
ALONG MANSFIELD ROAD, TURN RIGHT INTO AND ALONG CENTENARY ROAD, MARKET ROAD, LEOPOLD STREET, CANON GATE ROAD, INTO AND PROCEED ALONG THE WESTERN FREEWAY, NATIONAL ROAD (N3) NATIONAL ROAD (N2 NORTH), TURN LEFT INTO SLIPWAY, TURN LEFT AND PROCEED ALONG MAIN ROAD 93, TURN LEFT ONTO SLIPWAY, TURN RIGHT INTO R102, OLD NORTH COAST ROAD, TURN RIGHT AND THEN TURN LEFT INTO R102 (VERULAM), TURN LEFT INTO AND ALONG NORTHERN DRIVE, RIGHT INTO AND ALONG PALMVIEW DRIVE, TURN RIGHT INTO AND ALONG TRENANCE PARK DRIVE, TURN LEFT INTO AND ALONG PALM VIEW DRIVE, TURN LEFT AND PROCEED ALONG NORTHERN DRIVE TO BUS TERMINUS.
ROUTE 35 - MISSIONLAND
PERSONS AND THEIR PERSONAL EFFECTS:
FROM PHOENIX INDUSTRIAL PARK AND PHOENIX TOWNSHIP UNITS 10, 11, 12, 13, 14, 15, 21 AND 22 TO MISSIONLAND INDUSTRIAL AREA AND RETURN.
INWARDS:
FROM TERMINAL POINT IN HUNSLETT ROAD, AT THE CORNER OF PARAGON PLACE, TURN RIGHT INTO MAIN ROAD 93, RIGHT INTO ABERDARE DRIVE, OR RIGHT INTO HUNSLETT ROAD, LEFT INTO ABERDARE DRIVE, RIGHT INTO INDUSTRIAL PARK ROAD, LEFT INTO FERNHAM DRIVE, OR RIGHT INTO WHETSTONE DRIVE, LEFT INTO LENHAM DRIVE, OR LEFT INTO NORTHERN DRIVE, RIGHT INTO SUNFORD DRIVE, LEFT INTO HANNAFORD DRIVE, LEFT INTO CANEHAVEN DRIVE, RIGHT INTO NORTHERN DRIVE, LEFT INTO (RD 79), (R102), (OLD NORTH COAST ROAD), TURN LEFT INTO NDWEDWE ROAD, LEFT INTO SUNFIELD DRIVE, INTO OLD NORTH COAST ROAD, RIGHT INTO DORE STREET, RIGHT INTO RUSSOM STREET, RIGHT INTO EAGLE ROAD (INDUSTRIAL AREA AND RETURN).
INWARDS:
FROM EAGLE ROAD, LEFT INTO AND ALONG RUSSOM STREET, LEFT INTO DORE STREET, LEFT INTO OLD NORTH COAST ROAD, INTO SUNFIELD DRIVE, TURN RIGHT AND PROCEED ALONG NDWEDWE ROAD, TURN RIGHT AND PROCEED ALONG OLD NORTH COAST ROAD, (RD 79), R102, TURN RIGHT INTO NORTHERN DRIVE, LEFT INTO CANEHAVEN DRIVE, RIGHT INTO HANNAFORD DRIVE, RIGHT INTO SUNFORD DRIVE, LEFT INTO NORTHERN DRIVE, PHOENIX HIGHWAY, RIGHT INTO LENHAM DRIVE, LEFT INTO FEMHAM DRIVE, RIGHT INTO INDUSTRIAL PARK ROAD, LEFT INTO AND PROCEED ALONG ABERDARE DRIVE, LEFT INTO HUNSLETT ROAD OR INDUSTRIAL PARK ROAD, TURN LEFT INTO ABERDARE DRIVE, BEAR RIGHT INTO ABERDARE DRIVE, LEFT INTO HUNSLETT ROAD, TO TERMINAL POINT AT CORNER OF PARAGON PLACE IN HUNSLETT ROAD.
INWARDS:
FROM MANSFIELD BUS TERMINUS INTO AND ALONG WARWICK AVENUE, RIGHT INTO MANSFIELD ROAD LEFT INTO CENTENARY ROAD, RIGHT INTO CARLISLE STREET, RIGHT INTO GREY STREET, BEATRICE STREET, ALBERT STREET, UMGENI ROAD, NORTH COAST ROAD, MAIN ROAD 93, TURN LEFT INTO SLIPWAY, ALONG SLIPWAY, TURN RIGHT INTO AND PROCEED ALONG 2/1 (R102) OLD NORTH COAST ROAD, TURN LEFT INTO NDWEDWE ROAD, ALONG NDWEDWE ROAD, TURN LEFT AND PROCEED ALONG NYALA ROAD TO GRAFTON EVEREST CANELANDS, INDUSTRIAL AREA AND RETURN.
ALTERNATIVELY:
ALONG (I) LEOPOLD STREET, CROSSING WARWICK AVENUE, INTO AND PROCEED ALONG THE WESTERN FREEWAY, EITHER
(II) CENTENARY ROAD, MARKET ROAD, LEOPOLD STREET, CROSSING WARWICK AVENUE, INTO AND ALONG CANONGATE ROAD, TURN RIGHT INTO AND ALONG BEREIA ROAD, INTO AND ALONG BEREIA ROAD SOUTH, INTO AND PROCEED ALONG THE WESTERN FREEWAY (N3) TURN LEFT AND PROCEED ALONG THE OUTER RING ROAD, INTO AND ALONG THE NATIONAL ROAD (N2 NORTH), LEFT INTO CANONGATE ROAD, RIGHT INTO AND PROCEED ALONG BEREIA ROAD, GLIDE OFF BEREIA ROAD, INTO AND PROCEED ALONG THE WESTERN FREEWAY (N3) TURN LEFT AND PROCEED ALONG THE OUTER RING ROAD, INTO AND ALONG THE NATIONAL ROAD (N2 NORTH), LEFT INTO AND PROCEED ALONG SLIPWAY, TURN LEFT AND PROCEED ALONG M4 INTO (2/1) R102 AND PROCEED ALONG (OLD NORTH COAST ROAD), LEFT INTO AND PROCEED ALONG NDWEDWE ROAD, LEFT INTO AND PROCEED ALONG NEW GLASGOW ROAD, LEFT INTO AND ALONG NYALA ROAD TO GRAFTON EVEREST CANELANDS, INDUSTRIAL AREA AND RETURN.
OUTWARDS:
FROM GRAFTON EVEREST CANELANDS, PROCEED ALONG NYALA ROAD, TURN RIGHT AND PROCEED ALONG NEW GLASGOW ROAD, TURN RIGHT AND PROCEED ALONG NDWEDWE ROAD, TURN RIGHT AND PROCEED ALONG OLD NORTH COAST ROAD, 2/1 (R102), TURN LEFT INTO SLIPWAY, AND PROCEED ALONG MAIN ROAD 93, NORTH COAST ROAD, UMGENI ROAD, BEATRICE STREET, CROSS STREET, CARLISLE STREET, CENTENARY ROAD, MARKET ROAD, LEOPOLD STREET, WARWICK AVENUE, CENTENARY ROAD, INTO MANSFIELD ROAD, TO MANSFIELD ROAD BUS TERMINUS.
ALTERNATIVELY:
ROUTE (I) ALONG 2/1 (R102) (OLD NORTH COAST ROAD), INTO ROAD M4 ALONG ROAD M4 TURN RIGHT INTO SLIPWAY, INTO NATIONAL ROAD (N2 SOUTH) TURN LEFT AND PROCEED ALONG OUTER RING ROAD, INTO AND ALONG WESTERN FREEWAY (N3), OLD DUTCH ROAD, LEFT INTO CENTENARY ROAD, LEFT INTO MANSFIELD ROAD, TO MANSFIELD ROAD BUS TERMINUS.
ALTERNATIVELY:
ROUTE (II) ALONG WESTERN FREEWAY, GLIDE OFF WESTERN FREEWAY, LEFT ONTO RAMSAY AVENUE, INTO BEREIA ROAD NORTH, OLD DUTCH ROAD, CENTENARY ROAD, MANSFIELD ROAD TO MANSFIELD ROAD BUS TERMINUS.
ROUTE 36
PERSONS AND THEIR PERSONAL EFFECTS:
EFFECTS FROM PHOENIX TOWNSHIP UNITS 23, 22, 21, 20, 17, 18, 7, 8, 9, 10, 11, 12, TO JACOBS PLAYTEX FACTORY AND RETURN.
FROM THE INTERSECTION OF NORTHERN DRIVE AND PALMVIEW DRIVE, INTO AND ALONG PALMVIEW DRIVE, LEFT INTO TRENANCE PARK DRIVE, LEFT INTO AND ALONG PALMVIEW DRIVE, INTO AND ALONG NORTHERN DRIVE, INTO AND ALONG SANFORD DRIVE, HANNAFORD DRIVE, CANEHAVEN DRIVE, FORESTHAVEN DRIVE, HANNAFORD DRIVE, PHOENIX HIGHWAY, HANMORE DRIVE, GROVE END DRIVE, PHOENIX HIGHWAY, LONGBURY DRIVE, CROSSING PHOENIX HIGHWAY, INTO AND ALONG LENHAM DRIVE, LEFT INTO AND ALONG FERNHAM DRIVE, INDUSTRIAL PARK ROAD, MR 93, RIGHT INTO SLIPWAY INTO AND ALONG NATIONAL ROAD (N2) (SOUTH) LEFT INTO SLIPWAY INTO AND ALONG, HIGGINSON HIGHWAY, GRIMSBY ROAD, LEICESTER ROAD, PENDLEBURY ROAD, HIMALAYA ROAD, LANSDOWNE ROAD, LERWICH ROAD, CHAMBERLAIN ROAD, BLUFF ROAD, BRIGHTON ROAD TO BRUNNING PLACE (PLAYTEX FACTORY) (ALT ALONG N2 SOUTH) LEFT INTO AND ALONG EDWIN SWALES DRIVE (R610) RIGHT INTO AND ALONG SOUTH COAST ROAD, LEFT INTO AND ALONG PENDLEBURY ROAD, HIMALAYA ROAD, LANSDOWNE ROAD, LERWICH ROAD, CHAMBERLAIN ROAD, BLUFF ROAD, BRIGHTON ROAD TO BRUNNING PLACE, PLAYTEX FACTORY, HUTCHINSON STREET, BLUFF ROAD, SOUTH COAST ROAD, GRIMSBY ROAD, HIGGINSON HIGHWAY, RIGHT INTO SLIPWAY INTO AND ALONG NATIONAL ROAD (N2 NORTH) LEFT INTO SLIPWAY, MR 93, INDUSTRIAL PARK ROAD, LENHAM WAY, FERNHAM DRIVE, CROSSING PHOENIX HIGHWAY, LONGBURY DRIVE, PHOENIX HIGHWAY, GROVE END DRIVE, STANMORE DRIVE PHOENIX HIGHWAY, HANNAFORD DRIVE, FORESTHAVEN DRIVE, CANEHAVEN DRIVE, HANNAFORD DRIVE, SUNFORD DRIVE, NORTHERN DRIVE, PALMVIEW DRIVE, TRENANCE PARK DRIVE, PALMVIEW DRIVE, AND PROCEED ALONG NORTHERN DRIVE TO BUS TERMINUS.
ROUTE 37
(PHOENIX UNIT 17/18 (VIA BRICKFIELD ROAD TO MANSFIELD ROAD BUS RANK AND RETURN)
(I) INWARDS
FROM GROVE END DRIVE AND PHOENIX HIGHWAY INTERSECTION, PROCEED ALONG GROVE END DRIVE, RIGHT INTO AND ALONG PHOENIX HIGHWAY, TURN RIGHT INTO AND ALONG LENHAM DRIVE, LEFT INTO AND ALONG FERNHAM DRIVE, RIGHT INTO AND ALONG INDUSTRIAL PARK ROAD, (MAIN ROAD 93), MAIN LNANDA ROAD (M25) TURN RIGHT INTO SLIPWAY ONTO THE NATIONAL ROAD (N2 SOUTH), GLIDE OFF THE NATIONAL ROAD ONTO THE SLIPWAY, CROSSING (LNANDA ROAD) ONTO THE SLIPWAY, TURN LEFT INTO AND ALONG UMGENI ROAD, RIGHT TURN INTO AND ALONG ALPINE ROAD, INTO AND ALONG BRICKFIELD ROAD, CROSSING (SPARKS ROAD), INTO AND ALONG BRICKFIELD ROAD, TURN RIGHT INTO SLIPWAY ON THE WESTERN FREEWAY, GLIDE OFF THE WESTERN FREEWAY, LEFT ONTO RAMSAY AVENUE, INTO AND ALONG BEREIA NORTH ROAD, OLD DUTCH ROAD, CENTENARY ROAD, MANSFIELD ROAD TO MANSFIELD ROAD BUS RANK AND RETURN.
ALTERNATIVELY INWARDS
(II) ALONG BRICKFIELD ROAD, INTO AND ALONG JAN SMUTS HIGHWAY, WESTRIDGE OVERPASS ONTO RAMSAY AVENUE INTO AND ALONG BEREIA NORTH ROAD, OLD DUTCH ROAD, CENTENARY ROAD, MANSFIELD ROAD TO MANSFIELD ROAD BUS RANK.
(I) OUTWARDS
FROM MANSFIELD ROAD BUS RANK ALONG WARWICK AVENUE, INTO MANSFIELD ROAD, TURN RIGHT INTO CENTENARY ROAD, MARKET ROAD, LEOPOLD STREET, CANONGATE ROAD, RIGHT INTO AND ALONG BEREIA ROAD, BEREIA ROAD SOUTH INTO AND ALONG JAN SMUTS HIGHWAY, RIGHT INTO AND ALONG BRICKFIELD ROAD.
(II) ALTERNATIVELY OUTWARDS
FROM MANSFIELD ROAD BUS RANK ALONG WARWICK AVENUE, INTO MANSFIELD ROAD, TURN RIGHT INTO CENTENARY ROAD, MARKET ROAD, LEOPOLD STREET, CANONGATE ROAD, WESTERN FREEWAY, GLIDE OFF THE WESTERN FREEWAY, TURN RIGHT INTO BRICKFIELD ROAD CROSSING (SPARKS ROAD) INTO AND ALONG BRICKFIELD ROAD, INTO AND ALONG ALPINE ROAD, LEFT INTO AND ALONG UMGENI ROAD, RIGHT INTO SLIPWAY CROSSING (LNANDA ROAD) INTO THE SLIPWAY ONTO THE NATIONAL ROAD N2 (NORTH), TURN LEFT INTO SLIPWAY, TURN LEFT AND PROCEED ALONG MAIN ROAD 93 (M25) RIGHT INTO AND ALONG INDUSTRIAL PARK ROAD, LEFT INTO AND ALONG FERNHAM DRIVE, RIGHT INTO AND ALONG



transport

Department:
Transport
Province of KwaZulu-Natal

GAZETTE

LGKZNG35-2019-NOV

REGION: ALL

LENHAM DRIVE, LEFT INTO AND ALONG PHOENIX HIGHWAY, LEFT INTO AND ALONG GROVE END DRIVE TO THE INTERSECTION OF GROVE END DRIVE AND PHOENIX HIGHWAY.

ROUTE 38 - (UNITS 20 / 21 DURBAN MANSFIELD ROAD BUS RANK AND RETURN)

PERSONS AND THEIR PERSONAL EFFECTS:

FROM PHOENIX TOWNSHIP UNITS 20 / 21 TO DURBAN MANSFIELD ROAD BUS RANK AND RETURN.

INWARDS

(I) FROM TERMINAL POINT AT INTERSECTION OF NORTHERN DRIVE AND CANEHAVEN DRIVE, ALONG CANEHAVEN DRIVE, LEFT INTO FOREST HAVEN DRIVE, LEFT INTO HANNAFORD DRIVE, LEFT INTO PHOENIX HIGHWAY, LEFT INTO GROVE END DRIVE, RIGHT INTO PHOENIX HIGHWAY, LEFT INTO LONGBURY DRIVE, LEFT INTO PHOENIX HIGHWAY, RIGHT INTO MAIN ROAD 2 (R102), LEFT INTO SLIPWAY, INTO AND ALONG MAIN ROAD 93 (M25), RIGHT INTO SLIPWAY, RIGHT INTO AND ALONG UMGENI ROAD, RIGHT INTO AND ALONG ALPINE ROAD, INTO AND ALONG BRICKFIELD ROAD, RIGHT INTO SLIPWAY, INTO AND ALONG WESTERN FREEWAY, GLIDE OFF WESTERN FREEWAY, LEFT INTO RAMSAY AVENUE, INTO AND ALONG BEREA NORTH ROAD, OLD DUTCH ROAD, CENTENARY ROAD, MANSFIELD ROAD TO MANSFIELD ROAD BUS RANK.

ALTERNATIVELY

(II) ALONG BRICKFIELD ROAD, INTO AND ALONG JAN SMUTS HIGHWAY, WEST RIDGE, OVERPASS, INTO AND ALONG RAMSAY AVENUE, INTO AND ALONG BEREA NORTH ROAD, OLD DUTCH ROAD, CENTENARY ROAD, MANSFIELD ROAD, TO MANSFIELD ROAD BUS RANK.

OUTWARDS

(I) FROM MANSFIELD ROAD BUS RANK, ALONG WARWICK AVENUE, INTO MANSFIELD ROAD, RIGHT INTO CENTENARY ROAD, MARKET ROAD, LEOPOLD STREET, CANONGATE ROAD, INTO AND ALONG WESTERN FREEWAY, GLIDE OFF THE WESTERN FREEWAY, RIGHT TURN INTO BRICKFIELD ROAD.

ALTERNATIVELY

FROM MANSFIELD ROAD BUS RANK, ALONG WARWICK AVENUE, INTO MANSFIELD ROAD, RIGHT INTO AND ALONG CENTENARY ROAD, MARKET ROAD, LEOPOLD STREET, CANONGATE ROAD, RIGHT INTO BEREA ROAD, BEREA ROAD SOUTH, INTO AND ALONG JAN SMUTS HIGHWAY, RIGHT INTO BRICKFIELD ROAD, INTO AND ALONG ALPINE ROAD, LEFT INTO UMGENI ROAD, RIGHT INTO AND ALONG SLIPWAY CROSSING LNANDA ROAD, INTO AND ALONG NATIONAL ROAD N2 (NORTH), LEFT INTO SLIPWAY INTO AND ALONG MAIN ROAD 93 (M25), LEFT INTO SLIPWAY, RIGHT INTO MAIN ROAD 2 (R102) LEFT INTO AND ALONG HANNAFORD DRIVE, RIGHT INTO AND ALONG FOREST HAVEN DRIVE, RIGHT INTO CANEHAVEN DRIVE TO THE TERMINAL POINT AT NORTHERN DRIVE AND CANEHAVEN DRIVE INTERSECTION.

SUBJECT TO THE RESTRICTION THAT ON THE FORWARD TRIP TO DURBAN NO PASSENGERS BE PICKED UP AFTER LEAVING PHOENIX TOWNSHIP BOUNDARY AND ON THE RETURN TRIP TO PHOENIX NO PASSENGERS BE SET DOWN BEFORE REACHING PHOENIX TOWNSHIP BOUNDARY.

ROUTE 39

(FROM HUNSLETT ROAD PASSING OTTAWA STATION TO VERULAM BUS RANK & RETURN)

INWARDS

FROM TERMINAL POINT IN HUNSLETT ROAD AT THE CORNER OF PARAGON PLACE, RIGHT INTO MAIN ROAD 93, RIGHT TURN INTO ABERDARE DRIVE, RIGHT TURN INTO HUNSLETT ROAD, LEFT TURN INTO ABERDARE DRIVE, TURN RIGHT INTO INDUSTRIAL PARK, ROAD.

ALTERNATIVELY

MAIN ROAD 93, TURN RIGHT INTO ABERDARE DRIVE, RIGHT INTO INDUSTRIAL PARK ROAD, LEFT INTO PHOENIX HIGHWAY, LEFT INTO NORTHERN DRIVE, RIGHT INTO CANE HAVEN DRIVE, RIGHT INTO NORTH SIDE DRIVE, LEFT INTO SUNFORD DRIVE, LEFT INTO HANNAFORD DRIVE, RIGHT INTO CANE HAVEN DRIVE, RIGHT INTO NORTHERN DRIVE, RIGHT INTO VIEW HAVEN DRIVE, LEFT INTO WOODVIEW DRIVE, LEFT INTO OLD NORTH COAST ROAD, (OLD MAIN ROAD PASSING OTTAWA STATION), LEFT INTO MR 97, CROSSING MR 98, INTO IRELAND STREET, CROSSING TODD STREET, INTO IRELAND STREET BUS RANK AND RETURN.

OUTWARDS

FROM VERULAM BUS RANK INTO IRELAND STREET, CROSSING TODD STREET, INTO IRELAND STREET, CROSSING MR 98, INTO MR 97, RIGHT TURN INTO OLD MAIN ROAD, (PASSING OTTAWA STATION), OLD NORTH COAST ROAD, TURN RIGHT INTO WOODVIEW DRIVE, RIGHT INTO VIEW HAVEN DRIVE, LEFT INTO NORTHERN DRIVE, LEFT INTO CANE HAVEN DRIVE, LEFT INTO HANNAFORD DRIVE, RIGHT INTO SUNFORD DRIVE, RIGHT INTO NORTHSIDE DRIVE, LEFT INTO CANE HAVEN DRIVE, LEFT INTO NORTHERN DRIVE, RIGHT INTO PHOENIX HIGHWAY, RIGHT INTO INDUSTRIAL PARK ROAD, LEFT INTO ABERDARE DRIVE BEAR RIGHT ALONG ABERDARE DRIVE, LEFT INTO HUNSLETT ROAD, TO TERMINAL POINT AT THE CORNER OF PARAGON PLACE IN HUNSLETT ROAD.

ALTERNATIVELY

INDUSTRIAL PARK ROAD, LEFT INTO ABERDARE DRIVE, BEAR LEFT ALONG ABERDARE DRIVE, LEFT INTO HUNSLETT ROAD TO TERMINAL POINT AT THE CORNER OF PARAGON PLACE IN HUNSLETT ROAD.

ROUTE 40

(FROM PHOENIX (CA 20/21) TO PROSPECTON INDUSTRIAL AREA AND RETURN)

INWARDS

FROM TERMINAL POINT AT INTERSECTION OF NORTHERN DRIVE AND CANEHAVEN DRIVE, ALONG CANEHAVEN DRIVE, RIGHT INTO AND ALONG NORTHERN DRIVE, RIGHT INTO CANEHAVEN DRIVE, LEFT INTO AND ALONG FOREST HAVEN DRIVE. LEFT INTO AND ALONG HANNAFORD DRIVE, LEFT INTO AND ALONG PHOENIX HIGHWAY, LEFT INTO AND ALONG GROVE END DRIVE, TURN RIGHT INTO PHOENIX HIGHWAY, LEFT INTO AND ALONG LONGBURY DRIVE, CROSSING PHOENIX HIGHWAY, INTO AND ALONG LENHAM DRIVE, LEFT INTO AND ALONG FERNHAM DRIVE, LEFT INTO AND ALONG INDUSTRIAL PARK ROAD, RIGHT INTO AND ALONG PHOENIX HIGHWAY, RIGHT INTO AND ALONG MAIN ROAD 2 (R102) INTO SLIPWAY, INTO AND ALONG MAIN ROAD 93 (M25), TURN RIGHT INTO SLIPWAY, INTO AND ALONG NATIONAL ROAD N2 (SOUTH) TURN LEFT INTO SLIPWAY, TURN LEFT INTO AND ALONG PROSPECTON ROAD, TURN LEFT INTO AND ALONG JOYNER ROAD, TURN LEFT INTO AND ALONG AVENUE EAST, TURN RIGHT INTO PROSPECTON AND RETURN.

OUTWARDS

ALONG PROSPECTON ROAD, TURN RIGHT INTO SLIPWAY LEADING TO NATIONAL ROAD N2 (NORTH) PROCEED NATIONAL ROAD N2 (NORTH) LEFT INTO SLIPWAY, LEFT INTO AND ALONG MAIN ROAD 93 (M25) TURN LEFT, TURN RIGHT INTO AND ALONG MAIN ROAD 2 (R102), TURN LEFT INTO AND ALONG PHOENIX HIGHWAY, LEFT INDUSTRIAL PARK ROAD, RIGHT INTO AND ALONG FERNHAM DRIVE, RIGHT INTO AND ALONG LENHAM DRIVE, PHOENIX HIGHWAY, INTO AND ALONG LONGBURY DRIVE, LEFT INTO AND ALONG PHOENIX HIGHWAY, TURN RIGHT INTO AND ALONG GROVE END DRIVE, TURN RIGHT INTO AND ALONG PHOENIX HIGHWAY, TURN RIGHT INTO AND ALONG HANNAFORD DRIVE, TURN RIGHT INTO AND ALONG FOREST HAVEN DRIVE, RIGHT INTO CANEHAVEN DRIVE, LEFT INTO NORTHERN DRIVE, LEFT INTO AND ALONG CANEHAVEN DRIVE, TO THE TERMINAL POINT AT NORTHERN DRIVE AND CANEHAVEN DRIVE INTERSECTION.

ROUTE 41

PERSONS AND THEIR PERSONAL EFFECTS:

FROM PHOENIX TOWNSHIP UNITS 2, 3, 4 AND 5 TO JACOBS / MOBENI INDUSTRIAL AREA AND RETURN

FROM THE INTERSECTION OF PHOENIX HIGHWAY AND ROCKFORD DRIVE INTO AND ALONG ROCKFORD DRIVE, CLAYFIELD DRIVE, PHOENIX HIGHWAY, STONEBRIDGE DRIVE, CARDINAL ROAD, TOWER ROAD, GREENBURY DRIVE, STONEBRIDGE DRIVE, DALEVIEW ROAD, GREENBURY DRIVE, PHOENIX HIGHWAY MAIN ROAD 2 (R102), SLIPWAY TO MAIN ROAD 93 ALONG MAIN ROAD 93, RIGHT INTO SLIPWAY, INTO AND ALONG NATIONAL ROAD N2 (SOUTH) LEFT INTO SLIPWAY, INTO AND ALONG HIGGINSON HIGHWAY, SLIPWAY TO SOUTH COAST ROAD, SOUTH COAST ROAD, BARRIER LANE, QUALITY STREET, BALFOUR ROAD, BLUFF ROAD, SOUTH COAST ROAD, EDWIN SWALES VC DRIVE, (R610), RIGHT INTO SLIPWAY NATIONAL ROAD N2 (NORTH) LEFT INTO SLIPWAY, MAIN ROAD 93, LEFT INTO SLIPWAY MR2 (R102) PHOENIX HIGHWAY, GREENBURY DRIVE, DALEVIEW ROAD, STONEBRIDGE DRIVE, GREENBURY DRIVE, TOWER ROAD, CARDINAL ROAD, STONEBRIDGE DRIVE, PHOENIX HIGHWAY, CLAYFIELD DRIVE, ROCKFORD DRIVE, TO THE INTERSECTION OF ROCKFORD DRIVE AND PHOENIX HIGHWAY.

ALTERNATIVELY

ALONG BLUFF ROAD, SOUTH COAST ROAD, GRIMSBY ROAD, HIGGINSON HIGHWAY, RIGHT INTO SLIPWAY, INTO AND ALONG NATIONAL ROAD N2 (NORTH), LEFT INTO SLIPWAY, MAIN ROAD 93 LEFT INTO SLIPWAY, MR2 (R102) PHOENIX HIGHWAY, GREENBURY DRIVE, DALEVIEW ROAD, STONEBRIDGE DRIVE, GREENBURY DRIVE, TOWER ROAD, CARDINAL ROAD, STONEBRIDGE DRIVE, PHOENIX HIGHWAY, CLAYFIELD DRIVE, ROCKFORD DRIVE, TO THE INTERSECTION OF ROCKFORD DRIVE AND PHOENIX HIGHWAY.

ROUTE 42

PERSONS AND THEIR PERSONAL EFFECTS:

FROM PHOENIX TOWNSHIP, UNIT 15, 20, 21, 17, 18, 7, 8, 9 TO JACOBS / MOBENI INDUSTRIAL AREA AND RETURN.

FROM THE INTERSECTION OF NORTHERN DRIVE AND SUNFORD DRIVE, INTO AND ALONG SUNFORD DRIVE, HANNAFORD DRIVE, CANEHAVEN DRIVE, FORESTHAVEN DRIVE, HANNAFORD DRIVE, PHOENIX HIGHWAY, STANMORE DRIVE, GROVE END DRIVE, PHOENIX HIGHWAY, LONGBURY DRIVE, PHOENIX HIGHWAY, INDUSTRIAL PARK ROAD, MAIN ROAD 93, RIGHT INTO SLIPWAY, INTO AND ALONG NATIONAL ROAD N2 (SOUTH) LEFT INTO SLIPWAY, INTO AND ALONG HIGGINSONS HIGHWAY, GRIMSBY ROAD, LEICESTER ROAD, PENDLEBURY ROAD, LEFT INTO SLIPWAY, TO SOUTH



transport

Department:
Transport
Province of KwaZulu-Natal

GAZETTE

LGKZNG35-2019-NOV

REGION: ALL

COAST ROAD, ALONG SOUTH COAST ROAD, BARRIER LANE, QUALITY STREET, BALFOUR ROAD, BLUFF ROAD, SOUTH COAST ROAD, EDWIN SWALES VC DRIVE (R610), RIGHT INTO SLIPWAY NATIONAL ROAD N2 (NORTH), LEFT INTO SLIPWAY, MAIN ROAD 93, INDUSTRIAL PARK ROAD, PHOENIX HIGHWAY, LONGBURY DRIVE, PHOENIX HIGHWAY, GROVE END DRIVE, STANMORE DRIVE, PHOENIX HIGHWAY, HANNAFORD DRIVE, FORESTHAVEN DRIVE, CANEHAVEN DRIVE, HANNAFORD DRIVE, SUNFORD DRIVE, TO THE INTERSECTION OF SUNFORD DRIVE AND NORTHERN DRIVE.

ALTERNATIVELY

ALONG BLUFF ROAD, SOUTH COAST ROAD, GRIMSBY ROAD, HIGGINSONS HIGHWAY, NATIONAL ROAD, N2 (NORTH), LEFT INTO SLIPWAY, MAIN ROAD 93, RIGHT INTO INDUSTRIAL PARK ROAD, PHOENIX HIGHWAY, LONGBURY DRIVE, PHOENIX HIGHWAY, GROVE END DRIVE, STANMORE DRIVE, PHOENIX HIGHWAY, HANNAFORD DRIVE, FORESTHAVEN DRIVE, CANEHAVEN DRIVE, HANNAFORD DRIVE, SUNFORD DRIVE, TO THE INTERSECTION OF SUNFORD DRIVE AND NORTHERN DRIVE.

ROUTE 43

PERSONS AND THEIR PERSONAL EFFECTS:

FROM PHOENIX TOWNSHIPS UNIT 14, 13, 12, 11, 10 TO JACOBS/ MOBENI INDUSTRIAL AREA AND RETURN.

FROM PHOENIX TOWNSHIP, INTERSECTION OF PHOENIX HIGHWAY AND NORTHERN DRIVE, INTO AND ALONG FERNHAM DRIVE, LENHAM DRIVE, NORTH CROFT DRIVE, LENHAM DRIVE, FERNHAM DRIVE, INDUSTRIAL PARK ROAD, MAIN ROAD 93, RIGHT INTO SLIPWAY INTO AND ALONG NATIONAL ROAD N2 (SOUTH) LEFT INTO SLIPWAY, INTO AND ALONG HIGGINSONS HIGHWAY, GRIMSBY ROAD, LEICESTER ROAD, PENDLEBURY ROAD, LEFT INTO SLIPWAY TO SOUTH COAST ROAD, BARRIER LANE, QUALITY STREET, BALFOUR ROAD, BLUFF ROAD, SOUTH COAST ROAD, EDWIN SWALES VC DRIVE, (R610) RIGHT INTO SLIPWAY, ALONG NATIONAL ROAD N2 (NORTH, LEFT INTO SLIPWAY MAIN ROAD, 93, RIGHT INTO INDUSTRIAL PARK ROAD, FERNHAM DRIVE, LENHAM DRIVE, NORTH CROFT DRIVE, LENHAM DRIVE, NORTHERN DRIVE, TO THE INTERSECTION OF NORTHERN DRIVE AND PHOENIX HIGHWAY.

ALTERNATIVELY

ALONG BLUFF ROAD, SOUTH COAST ROAD, GRIMSBY ROAD, HIGGINSONS HIGHWAY, RIGHT INTO SLIPWAY, INTO AND ALONG NATIONAL ROAD N2 (NORTH), LEFT INTO SLIPWAY, MAIN ROAD 93 RIGHT INTO INDUSTRIAL PARK ROAD, FERNHAM DRIVE, LENHAM DRIVE, NORTH CROFT DRIVE, LENHAM DRIVE, NORTHERN DRIVE TO THE INTERSECTION OF NORTHERN DRIVE AND PHOENIX HIGHWAY.

ROUTE 44

PERSONS, STUDENTS AND EMPLOYEES OF SPRINGFIELD COLLEGE OF EDUCATION AND THEIR PERSONAL EFFECTS:

FROM TONGAAT BUS RANK TO SPRINGFIELD COLLEGE OF EDUCATION AND RETURN.

INWARDS

FROM TONGAAT BUS RANK, AROUND THE TOWN BOARD, INTO AND ALONG MAIN ROAD, HILLVIEW CRESCENT, BELVEDERE DRIVE, CORONATION ROAD, DAHLIA DRIVE, R102, RIGHT INTO SLIPWAY, SUNFIELD DRIVE, MOSS STREET, IRELAND STREET, WICK STREET, NATIONAL ROAD N2 (SOUTH), LEFT INTO SLIPWAY, UMGENI ROAD, ALPINE ROAD, STANLEY COPLEY DRIVE, DAINTREE AVENUE; TO SPRINGFIELD COLLEGE OF EDUCATION AND RETURN.

OUTWARDS

FROM SPRINGFIELD COLLEGE OF EDUCATION IN DAINTREE AVENUE, INTO AND ALONG DAINTREE AVENUE, VIOLA ROAD, STANLEY COPLEY DRIVE, ALPINE ROAD, UMGENI ROAD, MAIN ROAD 448, RIGHT INTO SLIPWAY, NATIONAL ROAD N2 (NORTH), LEFT INTO SLIPWAY, R102, WICK STREET, IRELAND STREET, MOSS STREET, SUNFIELD DRIVE, RIGHT INTO SLIPWAY, R102, DAHLIA ROAD, CORONATION ROAD, BELVEDERE DRIVE, HILLVIEW CRESCENT, MAIN ROAD, TO TONGAAT BUS RANK.

ROUTE 45

PERSONS AND THEIR PERSONAL EFFECTS:

FROM WOODVIEW AND PALMVIEW TO MISSIONLANDS AND RETURN

INWARDS

FROM WOODVIEW DRIVE INTO AND ALONG VIEW HAVEN DRIVE, INTO AND ALONG NORTHERN DRIVE LEFT INTO PALMVIEW DRIVE, ALONG PALMVIEW DRIVE, TURN RIGHT INTO AND ALONG TRENANCE PARK DRIVE, TURN LEFT INTO AND ALONG PALMVIEW DRIVE, TURN LEFT INTO AND ALONG NORTHERN DRIVE, LEFT INTO (RD 79), (R102) (OLD NORTH COAST ROAD), TURN LEFT INTO NDWEDWE ROAD, LEFT INTO SUNFIELD DRIVE, INTO (OLD NORTH COAST ROAD), RIGHT INTO DORE STREET, RIGHT INTO RUSSOM STREET, RIGHT INTO EAGLE ROAD, INDUSTRIAL AREA AND RETURN.

OUTWARDS

FROM EAGLE ROAD, LEFT INTO AND ALONG RUSSOM STREET, LEFT INTO DORE STREET, LEFT INTO OLD NORTH COAST ROAD, INTO SUNFIELD DRIVE, TURN RIGHT AND PROCEED ALONG NDWEDWE ROAD, TURN RIGHT AND PROCEED ALONG OLD NORTH COAST ROAD (RD 79), (R102), TURN RIGHT INTO NORTHERN DRIVE, RIGHT INTO AND ALONG PALMVIEW DRIVE, TURN RIGHT INTO AND ALONG TRENANCE PARK DRIVE, TURN LEFT INTO AND ALONG PALMVIEW DRIVE, TURN RIGHT INTO AND ALONG NORTHERN DRIVE, LEFT INTO AND ALONG VIEW HAVEN DRIVE, LEFT INTO AND ALONG WOODVIEW DRIVE BUS TERMINUS.

ROUTE 46

PERSONS AND THEIR PERSONAL EFFECTS:

FROM PHOENIX, PALMVIEW TO MANSFIELD ROAD BUS RANK AND RETURN

INWARDS

FROM THE INTERSECTION OF NORTHERN DRIVE AND PALMVIEW DRIVE, ALONG PALMVIEW DRIVE, TURN RIGHT INTO AND ALONG TRENANCE PARK DRIVE, CENTRAL PARK DRIVE, PALMVIEW DRIVE, SHASTRI DRIVE, INTO AND ALONG NORTHERN DRIVE, PHOENIX HIGHWAY, INDUSTRIAL PARK ROAD, (MAIN ROAD 93), NORTH COAST ROAD, ACROSS CONNAUGHT BRIDGE INTERCHANGE, INTO AND ALONG UMGENI ROAD, BEATRICE STREET, CROSS STREET, CARLISLE STREET, CENTENARY ROAD, MARKET ROAD, LEOPOLD STREET, WARWICK AVENUE, CENTENARY ROAD, MANSFIELD ROAD BUS TERMINUS AND RETURN.

OUTWARDS

FROM MANSFIELD ROAD BUS RANK, ALONG WARWICK AVENUE, INTO MANSFIELD ROAD, LEFT INTO CENTENARY ROAD, CARLISLE STREET, GREY STREET, LINK ROAD TO ALBERT STREET, UMGENI ROAD, ACROSS CONNAUGHT BRIDGE INTERCHANGE, INTO AND ALONG NORTH COAST ROAD, MAIN ROAD 93, RIGHT INTO INDUSTRIAL PARK ROAD, PHOENIX HIGHWAY, LEFT INTO AND ALONG NORTHERN DRIVE, LEFT INTO AND SHASTRI PARK DRIVE, PALMVIEW DRIVE, CENTRAL PARK, TRENANCE PARK DRIVE, PALMVIEW DRIVE, TURN LEFT AND PROCEED ALONG NORTHERN DRIVE TO BUS TERMINUS.

ROUTE 47

INWARDS

FROM THE INTERSECTION OF NORTHERN DRIVE AND PALMVIEW DRIVE, PROCEED ALONG PALMVIEW, TURN RIGHT INTO AND ALONG TRENANCE PARK DRIVE, TURN LEFT INTO AND ALONG PALMVIEW DRIVE, TURN LEFT INTO AND ALONG NORTHERN DRIVE, TURN LEFT INTO AND ALONG R102 (2/1), TURN RIGHT INTO AND ALONG KISSOON ROAD, TURN RIGHT INTO AND ALONG OLD NORTH COAST ROAD, TURN LEFT INTO OTTAWA STATION, TURN RIGHT AND PROCEED ALONG OLD NORTH COAST ROAD, TURN LEFT INTO MR 96 INTO IRELAND STREET TO VERULAM BUS RANK AND RETURN.

OUTWARDS

FROM VERULAM BUS RANK INTO AND ALONG IRELAND STREET, RIGHT INTO MR 96 TURN RIGHT INTO AND ALONG OLD NORTH COAST ROAD TO OTTAWA STATION, FROM OTTAWA STATION, RIGHT INTO OLD NORTH COAST ROAD, LEFT INTO KISSOON ROAD, LEFT INTO R102 (2/1) RIGHT INTO NORTHERN DRIVE, RIGHT INTO AND ALONG PALMVIEW DRIVE, RIGHT INTO AND ALONG TRENANCE PARK DRIVE, TURN LEFT INTO AND PROCEED ALONG PALMVIEW DRIVE TURN LEFT AND PROCEED ALONG NORTHERN DRIVE TO BUS TERMINUS.

ROUTE 48

PERSONS AND THEIR PERSONAL EFFECTS:

FROM PALMVIEW TO VERULAM AND RETURN

INWARDS

FROM THE INTERSECTION OF NORTHERN DRIVE AND PALMVIEW DRIVE, ALONG PALMVIEW DRIVE, TURN RIGHT INTO AND ALONG TRENANCE PARK DRIVE, CENTRAL PARK DRIVE, PALMVIEW DRIVE, SHASTRI PARK DRIVE, INTO AND ALONG NORTHERN DRIVE, LEFT INTO (RD 79) (ALSO KNOWN AS MR 96) INTO IRELAND STREET TO VERULAM BUS RANK AND RETURN.

OUTWARDS

FROM VERULAM BUS RANK INTO AND ALONG IRELAND STREET, INTO ROAD 79 (ALSO KNOWN AS MR 96) TURN RIGHT INTO NORTHERN DRIVE, RIGHT INTO PALMVIEW DRIVE, TRENANCE PARK DRIVE, CENTRAL PARK DRIVE, PALMVIEW DRIVE, SHASTRI PARK DRIVE, TURN LEFT AND PROCEED ALONG NORTHERN DRIVE TO BUS TERMINUS.

ROUTE 49

PERSONS AND THEIR PERSONAL EFFECTS:

FROM PALMVIEW UNITS 23, 15, 21, 17, 18, 7, 8, AND 9 TO POINT ROAD AND RETURN



transport

Department:
Transport
Province of KwaZulu-Natal

GAZETTE

LGKZNG35-2019-NOV

REGION: ALL

INWARDS:

FROM THE INTERSECTION OF NORTHERN DRIVE AND PALM VIEW DRIVE, PROCEED ALONG PALMVIEW DRIVE INTO AND ALONG TRENANCE PARK DRIVE TURN RIGHT INTO AND ALONG TRENANCE PARK DRIVE, TURN LEFT INTO AND ALONG PALMVIEW DRIVE, TURN RIGHT INTO AND ALONG NORTHERN DRIVE INTO AND ALONG NORTHERN DRIVE, INTO AND ALONG SUNFORD DRIVE, HANNAFORD DRIVE, CANEHAVEN DRIVE, FOREST HAVEN DRIVE, HANNAFORD DRIVE, PHOENIX HIGHWAY, STANMORE DRIVE, GROVE END DRIVE, PHOENIX HIGHWAY, LONGBURY DRIVE, PHOENIX HIGHWAY, INDUSTRIAL PARK ROAD, KWA MASHU HIGHWAY, NORTH COAST ROAD, PASSING CONNAUGHT BRIDGE, UMGENI ROAD, ARGYLE ROAD, NMR AVENUE, SOMTSEU ROAD, PRINCE ALFRED STREET, CATO STREET, WINDER STREET, POINT ROAD TO TERMINAL POINT AT END OF POINT ROAD IN THE VICINITY OF SIGNAL ROAD AND RETURN.

OUTWARDS

FROM TERMINAL POINT ALONG POINT ROAD, BAY TERRACE, VICTORIA EMBANKMENT, STANGER STREET, SOMTSEU ROAD, NMR AVENUE, ARGYLE ROAD, UMGENI ROAD, PASSING CONNAUGHT BRIDGE, NORTH COAST ROAD, KWA MASHU HIGHWAY, INDUSTRIAL PARK ROAD, PHOENIX HIGHWAY, LONGBURY DRIVE, PHOENIX HIGHWAY, GROVE END DRIVE, STANMORE DRIVE, PHOENIX HIGHWAY, HANNAFORD DRIVE, FOREST HAVEN DRIVE, CANEHAVEN DRIVE, HANNAFORD DRIVE, SUNFORD DRIVE, INTO AND ALONG NORTHERN DRIVE, LEFT INTO AND ALONG PALMVIEW DRIVE, RIGHT INTO AND ALONG TRENANCE PARK DRIVE, LEFT INTO AND ALONG PALMVIEW DRIVE, TURN LEFT AND PROCEED ALONG NORTHERN DRIVE TO BUS TERMINUS.

SUBJECT TO THE CONDITION THAT NOT MORE THAN FOUR BUSES BEING OPERATED AT ANY ONE TIME.

ROUTE 50

PERSONS AND THEIR PERSONAL EFFECTS:

FROM PHOENIX TOWNSHIP UNITS 2, 3, 4, AND 5 TO POINT ROAD AND RETURN

INWARDS

FROM THE INTERSECTION OF PHOENIX HIGHWAY AND ROCKFORD DRIVE, INTO AND ALONG ROCKFORD DRIVE, CLAYFIELD DRIVE, PHOENIX HIGHWAY, STONEBRIDGE DRIVE, CARDINAL ROAD, TOWER ROAD, GREENBURY DRIVE, STONEBRIDGE DRIVE, DALEVIEW ROAD, GREENBURY DRIVE, PHOENIX HIGHWAY, MAIN ROAD 2 (R102), SLIPWAY TO KWA MASHU HIGHWAY, NORTH COAST ROAD, PASSING CONNAUGHT BRIDGE, UMGENI ROAD, ARGYLE ROAD, NMR AVENUE, SOMTSEU ROAD, PRINCE ALFRED STREET, CATO STREET, WINDER STREET, POINT ROAD, TO TERMINAL POINT AT END OF POINT ROAD IN THE VICINITY OF SIGNAL ROAD AND RETURN.

OUTWARDS

FROM TERMINAL POINT ALONG POINT ROAD, BAY TERRACE, VICTORIA EMBANKMENT, STANGER STREET, SOMTSEU ROAD, NMR AVENUE, ARGYLE ROAD, UMGENI ROAD, PASSING CONNAUGHT BRIDGE, NORTH COAST ROAD, KWA MASHU HIGHWAY, LEFT INTO SLIPWAY, MR 2 (R102), PHOENIX HIGHWAY, GREENBURY DRIVE, DALEVIEW ROAD, STONEBRIDGE DRIVE, GREENBURY DRIVE, TOWER ROAD, CARDINAL ROAD, STONEBRIDGE DRIVE, PHOENIX HIGHWAY, CLAYFIELD DRIVE, ROCKFORD DRIVE, TO THE INTERSECTION OF ROCKFORD DRIVE AND PHOENIX HIGHWAY.

ROUTE 51

PERSONS AND THEIR PERSONAL EFFECTS FROM:

PHOENIX TOWNSHIP UNITS 15, 20, 21, 17, 18, 7, 8, AND 9 TO POINT ROAD AND RETURN.

INWARDS

FROM THE INTERSECTION OF NORTHERN DRIVE AND SUNFORD DRIVE, INTO AND ALONG SUNFORD DRIVE, HANNAFORD DRIVE, CANEHAVEN DRIVE, FORESTHAVEN DRIVE, HANNAFORD DRIVE, PHOENIX HIGHWAY, STANMORE DRIVE, GROVE END DRIVE, PHOENIX HIGHWAY, LONGBURY DRIVE, PHOENIX HIGHWAY, INDUSTRIAL PARK ROAD, KWA MASHU HIGHWAY, NORTH COAST ROAD, PASSING CONNAUGHT BRIDGE, UMGENI ROAD, ARGYLE ROAD, NMR AVENUE, SOMTSEU ROAD, PRINCE ALFRED STREET, CATO STREET, WINDER STREET, POINT ROAD TO TERMINAL POINT AT END OF POINT ROAD IN THE VICINITY OF SIGNAL ROAD AND RETURN.

OUTWARDS

FROM TERMINAL POINT ALONG POINT ROAD, BAY TERRACE, VICTORIA EMBANKMENT, STANGER STREET, SOMTSEU ROAD, NMR AVENUE, ARGYLE ROAD, UMGENI ROAD, PASSING CONNAUGHT BRIDGE, NORTH COAST ROAD, KWA MASHU HIGHWAY, INDUSTRIAL PARK ROAD, PHOENIX HIGHWAY, LONGBURY DRIVE, PHOENIX HIGHWAY, GROVE END DRIVE, STANMORE DRIVE, PHOENIX HIGHWAY, HANNAFORD DRIVE, FOREST HAVEN DRIVE, CANEHAVEN DRIVE, HANNAFORD DRIVE, SUNFORD DRIVE, TO THE INTERSECTION OF NORTHERN DRIVE AND SUNFORD DRIVE.

ROUTE 52

PERSONS AND THEIR PERSONAL EFFECTS:

FROM PHOENIX TOWNSHIP UNITS 14, 13, 12, 11, 10 TO POINT ROAD AND RETURN

INWARDS

FROM THE INTERSECTION OF PHOENIX HIGHWAY AND NORTHERN DRIVE, INTO AND ALONG NORTHERN DRIVE, LENHAM DRIVE, NORTH CROFT DRIVE, LENHAM DRIVE, FERNHAM DRIVE, INDUSTRIAL PARK ROAD, KWA MASHU HIGHWAY, NORTH COAST ROAD, PASSING CONNAUGHT BRIDGE, UMGENI ROAD, ARGYLE ROAD, NMR AVENUE, SOMTSEU ROAD, PRINCE ALFRED STREET, CATO STREET, WINDER STREET, POINT ROAD TO TERMINAL POINT AT END OF POINT ROAD IN THE VICINITY OF SIGNAL ROAD AND RETURN.

OUTWARDS

FROM TERMINAL POINT ALONG POINT ROAD, BAY TERRACE, VICTORIA EMBANKMENT, STANGER STREET, SOMTSEU ROAD, NMR AVENUE, ARGYLE ROAD, UMGENI ROAD, PASSING CONNAUGHT BRIDGE, NORTH COAST ROAD, KWA MASHU HIGHWAY, INDUSTRIAL PARK ROAD, FERNHAM DRIVE, LENHAM DRIVE, NORTHERN DRIVE, NORTH CROFT DRIVE, TO THE INTERSECTION OF NORTHERN DRIVE AND PHOENIX HIGHWAY.

ROUTE 53 (A)

PERSONS AND THEIR PERSONAL EFFECTS:

FROM BONELLA ROAD TO SOLDIERS WAY BUS RANK AND RETURN.

INWARDS

FROM TERMINAL AT BONELLA ROAD, ALONG BLINKBONNIE ROAD, BELLAIR ROAD, INTO AND ALONG JAN SMUTS HIGHWAY, BRICKFIELD ROAD, RANDLES ROAD, WESTERN FREEWAY, N3, RAMSAY AVENUE, BERE ROAD NORTH, OLD DUTCH ROAD, CROSSING CENTENARY ROAD, ALICE STREET, SOLDIERS WAY TO SOLDIERS WAY BUS RANK.

ALTERNATIVELY

ALONG JAN SMUTS HIGHWAY, WESTRIDGE OVERPASS, ONTO RAMSAY AVENUE, INTO AND ALONG BERE ROAD NORTH, OLD DUTCH ROAD, CROSSING CENTENARY ROAD, INTO ALICE STREET MARKET ROAD, INTO VICTORIA BUS RANK AND RETURN.

OUTWARDS

FROM SOLDIERS WAY BUS TERMINUS, FIELD STREET, LEOPOLD STREET, CROSSING WARWICK AVENUE, ALTERNATIVELY FROM VICTORIA BUS RANK, CROSSING WARWICK AVENUE INTO CANONGATE ROAD, BERE ROAD, BERE ROAD SOUTH, WESTERN FREEWAY N3, BRICKFIELD ROAD, JAN SMUTS HIGHWAY, BELLAIR ROAD, RIGHT INTO AND ALONG BLINKBONNIE ROAD TO TERMINAL AT BONELLA ROAD.

ROUTE 53 (B)

PERSONS AND THEIR PERSONAL EFFECTS:

FROM CANDELLA ROAD TOWNSHIP, (CATO MANOR) TO VICTORIA BUS RANK AND RETURN

INWARDS

FROM TERMINAL POINT IN WEST MEATH AVENUE, ALONG WEST MEATH AVENUE, RIGHT INTO CANDELLA ROAD, LEFT INTO WIGGINS ROAD, BELLAIR ROAD, JAN SMUTS HIGHWAY, BRICKFIELD ROAD, WESTERN FREEWAY ONTO RAMSAY AVENUE, BERE ROAD NORTH, OLD DUTCH ROAD, CROSSING CENTENARY ROAD INTO ALICE STREET, MARKET ROAD, TO VICTORIA BUS RANK AND RETURN.

ALTERNATIVELY

OLD DUTCH ROAD, CROSSING CENTENARY ROAD, ALICE STREET, SOLDIERS WAY TO SOLDIERS WAY BUS RANK.

OUTWARDS

FROM SOLDIERS WAY BUS RANK, FIELD STREET, LEOPOLD STREET, CROSSING WARWICK AVENUE (ALTERNATIVELY) FROM VICTORIA STREET BUS RANK CROSSING WARWICK AVENUE INTO CANONGATE ROAD, BERE ROAD, BERE ROAD SOUTH, WESTERN FREEWAY N3, BRICKFIELD ROAD, JAN SMUTS HIGHWAY, BELLAIR ROAD, WIGGINS ROAD, RIGHT INTO CANDELLA ROAD, FIRST LEFT INTO WEST MEATH AVENUE.

ROUTE 54 A

PERSONS AND THEIR PERSONAL EFFECTS:

FROM PHOENIX TOWNSHIP (PALMVIEW) TO MANSFIELD ROAD BUS RANK AND RETURN

INWARDS

FROM THE INTERSECTION OF NORTHERN DRIVE AND PALMVIEW DRIVE, CRESTBROOK DRIVE, TURN RIGHT INTO BROOKDALE DRIVE, PROCEED TO END OF BROOKDALE DRIVE AND RETURN ALONG THE SAME ROUTE, TURN RIGHT INTO CARDHAM DRIVE, TURN RIGHT AND PROCEED ALONG LENHAM DRIVE, PHOENIX HIGHWAY INDUSTRIAL PARK ROAD, (MAIN ROAD 93) NORTH COAST ROAD, ACROSS CONNAUGHT INTERCHANGE, INTO AND ALONG UMGENI ROAD, BEATRICE STREET, CROSS STREET, CARLISLE STREET, CENTENARY ROAD, MARKET ROAD, LEOPOLD STREET, WARWICK AVENUE, CENTENARY ROAD, MANSFIELD ROAD TO MANSFIELD ROAD BUS RANK AND RETURN.



transport

Department:
Transport
Province of KwaZulu-Natal

GAZETTE

LGKZNG35-2019-NOV

REGION: ALL

ALTERNATIVELY

ALONG LENHAM DRIVE, CARDHAM DRIVE, PROCEED ALONG BROOKDALE DRIVE, PROCEED TO END OF BROOKDALE DRIVE AND RETURN ALONG THE SAME ROUTE, LEFT INTO CRESTBROOK DRIVE, PALMVIEW DRIVE, TURN LEFT INTO NORTHERN DRIVE, TURN RIGHT INTO MR2 (MAIN ROAD 93), TURN RIGHT INTO SLIPWAY INTO AND ALONG NATIONAL ROAD (N2 SOUTH), TURN LEFT AND PROCEED ALONG NATIONAL ROAD (N3) INTO AND ALONG WESTERN FREEWAY, LEFT ONTO RAMSAY AVENUE, INTO AND ALONG BREA ROAD (NORTH), OLD DUTCH ROAD, CENTENARY ROAD, MANSFIELD ROAD TO MANSFIELD ROAD BUS RANK ARID RETURN.

OUTWARDS

FROM MANSFIELD ROAD BUS RANK, ALONG WARWICK AVENUE, INTO AND ALONG MANSFIELD ROAD, LEFT INTO CENTENARY ROAD, CARLISLE STREET, GREY STREET, BEATRICE STREET, ALBERT STREET, UMGENI ROAD, ACROSS CONNAUGHT INTERCHANGE, INTO AND ALONG NORTH COAST ROAD (MR 93), RIGHT INTO INDUSTRIAL PARK ROAD, PHOENIX HIGHWAY, LENHAM DRIVE, CARDHAM DRIVE, BROOKDALE DRIVE, CRESTBROOK DRIVE, PALMVIEW DRIVE TO THE INTERSECTION OF NORTHERN DRIVE AND PALMVIEW DRIVE BUS RANK.

ALTERNATIVELY

ALONG CENTENARY ROAD, LEOPOLD STREET, CANON GATE ROAD, INTO AND PROCEED ALONG THE WESTERN FREEWAY, NATIONAL ROAD (N3) NATIONAL ROAD (N2 NORTH) TURN LEFT INTO SLIPWAY, TURN LEFT AND PROCEED ALONG MAIN ROAD 93, TURN LEFT INTO SLIPWAY, TURN RIGHT INTO R 102 OLD NORTH COAST ROAD, TURN RIGHT AND THEN LEFT INTO R102 (VERULAM) TURN LEFT INTO AND ALONG NORTHERN DRIVE, PALMVIEW DRIVE, CRESTBROOK DRIVE, PROCEED TO END OF BROOKDALE DRIVE AND RETURN ALONG THE SAME ROUTE INTO AND ALONG CARDHAM DRIVE TO THE INTERSECTION OF CARDHAM AND LENHAM DRIVE.

ROUTE 54 (B)

PERSONS AND THEIR PERSONAL EFFECTS:

FROM PHOENIX TOWNSHIP BROOKDALE TO VICTORIA BUS RANK AND RETURN

INWARDS

FROM CRESTBROOK DRIVE, TURN RIGHT INTO BROOKDALE DRIVE, PROCEED TO END OF BROOKDALE DRIVE, AND RETURN ALONG THE SAME ROUTE, TURN RIGHT INTO CARDHAM DRIVE, TURN RIGHT AND PROCEED ALONG LENHAM DRIVE, PHOENIX HIGHWAY, INDUSTRIAL PARK ROAD, KWA MASHU HIGHWAY (M25), NORTH COAST ROAD, ACROSS CONNAUGHT INTERCHANGE, INTO AND ALONG UMGENI ROAD, BEATRICE STREET, CROSS STREET, CARLISLE STREET, CENTENARY ROAD, MARKET ROAD, WARWICK AVENUE, TO VICTORIA BUS RANK AND RETURN.

OUTWARDS

FROM VICTORIA BUS RANK, ALONG WARWICK AVENUE, CENTENARY ROAD, CARLISLE STREET, GREY STREET, BEATRICE STREET, ALBERT STREET, UMGENI ROAD, ACROSS CONNAUGHT INTERCHANGE, INTO AND ALONG NORTH COAST ROAD, KWA MASHU HIGHWAY (M25), RIGHT INTO INDUSTRIAL PARK ROAD, PHOENIX HIGHWAY, LENHAM DRIVE, CARDHAM DRIVE, BROOKDALE DRIVE, CRESTBROOK DRIVE, TO THE INTERSECTION OF CRESTBROOK DRIVE, AND PALMVIEW DRIVE.

ROUTE 54 (C)

PERSONS AND THEIR PERSONAL EFFECTS:

FROM (PHOENIX TOWNSHIP) MAMBA STORES, BROOKDALE AND PALMVIEW TO VICTORIA BUS RANK AND RETURN

INWARDS

FROM TERMINAL POINT AT MAMBA STORES, WESTHAM DRIVE, LENHAM DRIVE, CARDHAM DRIVE, BROOKDALE DRIVE, AND RETURN ALONG THE SAME ROUTE INTO CRESTBROOK DRIVE, AND RETURN ALONG THE SAME ROUTE INTO CRESTBROOK DRIVE, PALMVIEW DRIVE, NORTHERN DRIVE, RIGHT INTO MR2 (R102), TURN LEFT INTO LINK ROAD AND ALONG KWA MASHU HIGHWAY, (M25), TURN RIGHT INTO SLIPWAY INTO AND ALONG NATIONAL ROAD (N2 SOUTH), TURN LEFT AND PROCEED ALONG NATIONAL ROAD (N3), INTO AND ALONG WESTERN FREEWAY GLIDE OFF WESTERN FREEWAY, LEFT INTO RAMSAY AVENUE, INTO AND ALONG BREA ROAD NORTH, OLD DUTCH ROAD, CROSSING CENTENARY ROAD, MARKET ROAD, LEOPOLD STREET, WARWICK AVENUE, INTO VICTORIA BUS RANK AND RETURN.

ALTERNATIVELY

ALONG OLD DUTCH ROAD, CROSSING CENTENARY ROAD, ALICE STREET, VICTORIA STREET, TO SOLDIERS WAY BUS RANK AND RETURN.

OUTWARDS

FROM SOLDIERS WAY BUS RANK, QUEEN STREET, RUSSEL STREET, LEOPOLD STREET, CROSSING WARWICK AVENUE,

ALTERNATIVELY

FROM VICTORIA BUS RANK, CROSSING WARWICK AVENUE, INTO CANONGATE ROAD, PROCEED INTO AND ALONG THE WESTERN FREEWAY, NATIONAL ROAD, (N3), NATIONAL ROAD (N2 NORTH) TURN LEFT INTO SLIPWAY, TURN LEFT AND PROCEED ALONG KWA MASHU HIGHWAY, (M25) TURN LEFT INTO SLIPWAY, TURN RIGHT INTO R102 OLD NORTH COAST ROAD, TURN RIGHT AND THEN LEFT INTO R102 (VERULAM), TURN LEFT INTO AND ALONG NORTHERN DRIVE, PALMVIEW DRIVE, CRESTBROOK DRIVE, PROCEED TO END OF BROOKDALE DRIVE AND RETURN ALONG THE SAME ROUTE INTO AND ALONG CARDHAM DRIVE, LENHAM DRIVE, WESTHAM DRIVE, TO TERMINAL POINT AT MAMBA STORE.

ROUTE 55

INWARDS

FROM THE INTERSECTION OF NORTHERN DRIVE AND PALMVIEW DRIVE, ALONG PALMVIEW DRIVE, TURN RIGHT INTO AND ALONG TRENANCE PARK DRIVE, CENTRAL PARK DRIVE, PALMVIEW DRIVE, SHASTRI PARK DRIVE, NORTHERN DRIVE, BROOKHAVEN DRIVE, CANESIDE DRIVE, CANEHAVEN DRIVE, NORTHSIDE DRIVE, SUNFORD DRIVE, HANNAFORD DRIVE, PHOENIX HIGHWAY, RIGHT TURN INTO AND ALONG MOUNT EDGEcombe (OLD NORTH COAST ROAD), (R102) TURN LEFT INTO LINK ROAD, INTO AND ALONG (MR 93) TURN RIGHT INTO SLIPWAY, INTO AND ALONG NATIONAL ROAD (N2 SOUTH) TURN LEFT AND PROCEED ALONG NATIONAL ROAD (N3) INTO AND ALONG WESTERN FREEWAY, OLD DUTCH ROAD, CENTENARY ROAD, MANSFIELD ROAD TO MANSFIELD ROAD BUS TERMINUS AND RETURN.

OUTWARDS

FROM MANSFIELD ROAD BUS RANK, ALONG WARWICK AVENUE, INTO MANSFIELD ROAD, RIGHT INTO CENTENARY ROAD, MARKET ROAD, LEOPOLD STREET, CANONGATE ROAD, INTO AND PROCEED ALONG THE WESTERN FREEWAY, NATIONAL ROAD (N3), NATIONAL ROAD (N2 NORTH), TURN LEFT AND PROCEED ALONG MAIN ROAD 93, TURN LEFT ONTO SLIPWAY, TURN RIGHT INTO (R102), OLD NORTH COAST ROAD PASSING MOUNT EDGEcombe LEFT INTO PHOENIX HIGHWAY, HANNAFORD DRIVE, SUNFORD DRIVE, PHOENIX HIGHWAY, NORTHSIDE DRIVE, CANEHAVEN DRIVE, CANESIDE DRIVE, BROOKHAVEN DRIVE, NORTHERN DRIVE, SHASTRI PARK DRIVE, PALMVIEW DRIVE, CENTRAL PARK DRIVE, TRENANCE PARK DRIVE, PALMVIEW DRIVE, TURN LEFT AND PROCEED ALONG NORTHERN DRIVE TO BUS TERMINUS.

ROUTE 56 (A)

INWARDS

FROM VERULAM BUS RANK INTO AND ALONG IRELAND STREET, MR 96, TURN RIGHT INTO AND ALONG OLD NORTH COAST ROAD, RIGHT INTO AND ALONG KISSON ROAD, LEFT INTO AND ALONG LINK ROAD MR 96, WITH 2/1 (ALTERNATIVELY) ALONG IRELAND STREET, ROAD 79, (ALSO KNOWN AS MR 96), TURN LEFT INTO LINK ROAD MR 96 WITH 2/1, INTO AND ALONG OLD NORTH COAST ROAD, (R102), LEFT ONTO LINK ROAD, INTO AND ALONG KWA MASHU HIGHWAY, RIGHT INTO SLIPWAY, INTO AND ALONG NATIONAL ROAD (N2 SOUTH) TURN LEFT AND PROCEED ALONG NATIONAL ROAD (N3) INTO AND ALONG WESTERN FREEWAY, GLIDE OFF WESTERN FREEWAY, LEFT ONTO RAMSAY AVENUE, INTO AND ALONG BREA ROAD NORTH, OLD DUTCH ROAD, CROSSING CENTENARY ROAD, MARKET ROAD, LEOPOLD STREET, WARWICK AVENUE, TO VICTORIA STREET BUS RANK AND RETURN.

ALTERNATIVELY

ALONG OLD DUTCH ROAD, CROSSING CENTENARY ROAD, ALICE STREET SOLDIERS WAY BUS RANK AND RETURN.

OUTWARDS

FROM SOLDIERS WAY BUS RANK, FIELD STREET, LEOPOLD STREET, CROSSING WARWICK AVENUE, CANONGATE ROAD, (ALTERNATIVELY) FROM VICTORIA BUS RANK CROSSING WARWICK AVENUE, CANONGATE ROAD, WESTERN FREEWAY N3, NATIONAL ROAD, (N2 NORTH), LEFT INTO SLIPWAY AND PROCEED ALONG KWA MASHU HIGHWAY, LEFT INTO SLIPWAY, RIGHT INTO AND ALONG MR2 (R102), OLD NORTH COAST ROAD, TURN RIGHT AND THEN LEFT INTO R102 (VERULAM), TURN RIGHT INTO KISSON ROAD, LEFT INTO OLD NORTH COAST ROAD, TURN LEFT INTO MR 96 INTO IRELAND STREET TO VERULAM BUS RANK.

ALTERNATIVELY

ALONG R102 VERULAM RIGHT INTO ROAD 79 (ALSO KNOWN AS MR 96) IRELAND STREET TO VERULAM STREET BUS RANK.

ROUTE 56 (B)

INWARDS

FROM VERULAM BUS RANK INTO AND ALONG IRELAND STREET MR 96, TURN RIGHT INTO AND ALONG OLD NORTH COAST ROAD, RIGHT INTO AND ALONG KISSON ROAD, LEFT INTO AND ALONG LINK ROAD, MR 96 WITH 2/1 (ALTERNATIVELY) ALONG IRELAND STREET RD 79 KNOWN AS (MR 96) TURN LEFT INTO LINK ROAD MR 96 WITH 2/1 INTO AND ALONG OLD NORTH COAST ROAD (R102), LEFT INTO LINK ROAD, INTO AND ALONG KWA MASHU HIGHWAY, NORTH COAST ROAD, ACROSS CONNAUGHT INTERCHANGE, INTO AND ALONG UMGENI ROAD, BEATRICE STREET, GREY STREET, ALICE STREET, SOLDIERS WAY INTO SOLDIERS WAY BUS RANK AND RETURN.



transport

Department:
Transport
Province of KwaZulu-Natal

GAZETTE

LGKZNG35-2019-NOV

REGION: ALL

ALTERNATIVELY

ALONG UMGENI ROAD, BEATRICE STREET, CROSS STREET, CARLISLE STREET, CENTENARY ROAD, MARKET ROAD, LEOPOLD STREET, WARWICK AVENUE TO VICTORIA BUS RANK AND RETURN.

OUTWARDS

FROM SOLDIERS WAY BUS RANK, FIELD STREET, ALBERT STREET, UMGENI ROAD, (ALTERNATIVELY) FROM VICTORIA BUS RANK, WARWICK AVENUE, CENTENARY ROAD, CARLISLE STREET, GREY STREET, BEATRICE STREET, UMGENI ROAD, ACROSS CONNAUGHT INTERCHANGE, NORTH COAST ROAD, KWA MASHU HIGHWAY LEFT INTO SLIPWAY, RIGHT INTO AND ALONG (2/1 R102) OLD NORTH COAST ROAD, TURN RIGHT AND THEN LEFT INTO R102 VERULAM, TURN LEFT INTO KISSOON ROAD, LEFT INTO OLD NORTH COAST ROAD, TURN LEFT INTO MR 96 IRELAND STREET TO VERULAM BUS RANK.

ALTERNATIVELY

ALONG R102 VERULAM RIGHT INTO RD 79 (ALSO KNOWN AS MR 96), IRELAND STREET TO VERULAM BUS RANK.

ROUTE 57

PERSONS AND THEIR PERSONAL EFFECTS:

FROM PALMVIEW, BROOKDALE TO SOLDIERS WAY BUS RANK AND RETURN

INWARDS

FROM THE INTERSECTION OF NORTHERN DRIVE AND PALMVIEW DRIVE, CRESTBROOK DRIVE, TURN RIGHT INTO BROOKDALE DRIVE, PROCEED TO THE END OF BROOKDALE DRIVE AND RETURN ALONG THE SAME ROUTE, TURN RIGHT INTO CARDHAM DRIVE, TURN RIGHT AND PROCEED ALONG LENHAM DRIVE, PHOENIX HIGHWAY, INDUSTRIAL PARK ROAD, KWA MASHU HIGHWAY (M25), NORTH COAST ROAD, ACROSS CONNAUGHT INTERCHANGE INTO AND ALONG UMGENI ROAD, BEATRICE STREET, GREY STREET, ALICE STREET, GREY STREET, VICTORIA STREET TO SOLDIERS WAY BUS RANK AND RETURN.

OUTWARDS

FROM SOLDIERS WAY BUS RANK, QUEEN STREET, FIELD STREET, ALBERT STREET, UMGENI ROAD, ACROSS CONNAUGHT INTERCHANGE, INTO AND ALONG NORTH COAST ROAD, KWA MASHU HIGHWAY (M25) RIGHT INTO INDUSTRIAL PARK ROAD, PHOENIX HIGHWAY, LENHAM DRIVE, CARDHAM DRIVE, BROOKDALE DRIVE, CRESTBROOK DRIVE, PALMVIEW DRIVE TO THE INTERSECTION OF NORTHERN DRIVE AND PALMVIEW DRIVE.

ROUTE 58 (A)

PERSONS AND THEIR PERSONAL EFFECTS:

FROM PHOENIX TOWNSHIP UNITS 24, 23, 21, 20, 17 AND 18 TO PINETOWN INDUSTRIAL AREA AND RETURN

INWARDS

FROM THE INTERSECTION OF NORTHERN DRIVE AND PALMVIEW DRIVE, ALONG PALMVIEW DRIVE, RIGHT INTO AND ALONG TRENANCE PARK DRIVE, CENTRAL PARK DRIVE, PALMVIEW DRIVE, SHASTRI PARK DRIVE, NORTHERN DRIVE, BROOKHAVEN DRIVE, CANESIDE DRIVE, CANEHAVEN DRIVE, NORTHSIDE DRIVE, SUNFORD DRIVE, HANNAFORD DRIVE, PHOENIX HIGHWAY, STANMORE DRIVE, GROVE END DRIVE, PHOENIX HIGHWAY, RIGHT INTO AND ALONG MOUNT EDGEcombe, OLD NORTH COAST ROAD, (R102), TURN LEFT INTO LINK ROAD TO MR 93, RIGHT INTO SLIPWAY INTO AND ALONG NATIONAL ROAD (N2 SOUTH), LEFT INTO SLIPWAY INTO N3 ONTO R613, GLIDE OFF AT STAPLETON ROAD, LEFT INTO OLD MAIN ROAD, RIGHT INTO ESCOM ROAD, BOROUGH OF NEW GERMANY, SHEPSTONE ROAD, RIGHT INTO CROMPTON STREET, RIGHT INTO OLD MAIN ROAD, RICHMOND ROAD, RIGHT INTO ALEXANDER ROAD, LEFT INTO ALBERT ROAD, RIGHT INTO MALCOLM ROAD TO THE BUS TERMINUS.

OUTWARDS

FROM MALCOLM ROAD BUS TERMINUS RIGHT INTO CIRCUIT ROAD RIGHT INTO CLARK ROAD, LEFT INTO ALEXANDER ROAD, LEFT INTO TRAFFORD ROAD, RIGHT INTO GILLITS ROAD, LEFT INTO RICHMOND ROAD, OLD MAIN ROAD, LEFT INTO CROMPTON STREET, LEFT INTO SHEPSTONE STREET (BOROUGH OF NEW GERMANY), ESCOM ROAD, LEFT INTO OLD MAIN ROAD, RIGHT INTO STAPLETON ROAD, LEFT INTO R613, GLIDE ONTO N3, LEFT ONTO N2, LEFT INTO SLIPWAY (MR 93), ONTO SLIPWAY ALONG R102, OLD NORTH COAST ROAD, MT EDGEcombe, PHOENIX HIGHWAY, GROVE END DRIVE, STANMORE DRIVE, PHOENIX HIGHWAY, HANNAFORD DRIVE, SUNFORD DRIVE, NORTHSIDE DRIVE, CANEHAVEN DRIVE, CANESIDE DRIVE, BROOKHAVEN ROAD, NORTHERN DRIVE, SHASTRI PARK DRIVE, PALMVIEW DRIVE, CENTRAL PARK DRIVE, TRENANCE PARK DRIVE, PALMVIEW DRIVE, TURN LEFT AND PROCEED ALONG NORTHERN DRIVE TO THE BUS TERMINUS.

ROUTE 58 (B)

PERSONS AND THEIR PERSONAL EFFECTS:

FROM PHOENIX TOWNSHIPS UNITS 24, 23, 14, 13, 12, 11, 10 TO PINETOWN INDUSTRIAL AREA AND RETURN.

INWARDS

FROM THE INTERSECTION OF NORTHERN DRIVE AND PALMVIEW DRIVE, ALONG PALMVIEW DRIVE, RIGHT INTO AND ALONG TRENANCE PARK, CENTRAL PARK DRIVE, PALMVIEW DRIVE, SHASTRI PARK DRIVE, NORTHERN DRIVE, LENHAM DRIVE, NORTHCRAFT DRIVE, LENHAM DRIVE, FERNHAM DRIVE, INDUSTRIAL PARK ROAD, MAIN ROAD 93, RIGHT INTO SLIPWAY, INTO AND ALONG NATIONAL ROAD N2 (N2 SOUTH), LEFT ONTO SLIPWAY N3 ONTO R613, GLIDE OFF AT STAPLETON ROAD, LEFT INTO OLD MAIN ROAD, RIGHT INTO ESCOM ROAD (BOROUGH OF NEW GERMANY), SHEPSTONE ROAD, RIGHT INTO CROMPTON ROAD, RIGHT INTO OLD MAIN ROAD, RICHMOND ROAD, RIGHT INTO ALEXANDER ROAD, LEFT INTO ALBERT STREET, RIGHT INTO MALCOLM ROAD TO THE BUS TERMINUS.

OUTWARDS

FROM MALCOLM ROAD BUS TERMINUS RIGHT INTO CIRCUIT ROAD, RIGHT INTO CLARK ROAD, LEFT INTO ALEXANDER ROAD, LEFT INTO TRAFFORD ROAD, RIGHT INTO GILLITS ROAD, LEFT INTO RICHMOND ROAD, OLD MAIN ROAD, LEFT INTO CROMPTON STREET, LEFT INTO SHEPSTONE ROAD, (BOROUGH OF NEW GERMANY), ESCOM ROAD, LEFT INTO OLD MAIN ROAD, RIGHT INTO STAPLETON ROAD, LEFT ONTO R613, GLIDE ONTO N3, LEFT ONTO N2, LEFT INTO SLIPWAY, MAIN ROAD 93, INDUSTRIAL PARK ROAD, FERNHAM DRIVE, LENHAM DRIVE, NORTHCRAFT DRIVE, LENHAM DRIVE, NORTHERN DRIVE, SHASTRI PARK DRIVE, PALMVIEW DRIVE, TURN LEFT AND PROCEED ALONG NORTHERN DRIVE TO THE BUS TERMINUS.

ROUTE 59

PERSONS AND THEIR PERSONAL EFFECTS:

FROM WHITE HOUSE SHOPPING CENTRE R102, LEFT INTO AND ALONG PHOENIX HIGHWAY, LEFT INTO AND ALONG INDUSTRIAL PARK ROAD, RIGHT INTO FERNHAM DRIVE, LENHAM DRIVE, CROSSING PHOENIX HIGHWAY INTO AND ALONG LONGBURY DRIVE, PHOENIX HIGHWAY INTO GROVE END DRIVE, INTO AND ALONG STANMORE DRIVE, PHOENIX HIGHWAY, INTO AND ALONG PARTHENON STREET, INTO AND ALONG PANDORA STREET, INTO AND ALONG PEGASUS STREET, AND RETURN.

ALTERNATIVELY EITHER I OR II.

I. PHOENIX HIGHWAY, NORTHERN DRIVE, LENHAM DRIVE, CARDHAM DRIVE, CRESTBROOK DRIVE, PALMVIEW DRIVE, CENTRAL PARK DRIVE, PALMVIEW DRIVE, NORTHERN DRIVE, PHOENIX HIGHWAY, LENHAM DRIVE, FERNHAM DRIVE, INDUSTRIAL PARK ROAD, PHOENIX HIGHWAY R102 TO TERMINAL POINT OPPOSITE WHITE CLOUSE CENTRE.

II. PHOENIX HIGHWAY, INTO AND ALONG PARTHENON STREET, INTO AND ALONG PANDORA STREET, INTO AND ALONG PEGASUS STREET, LONGBURY DRIVE, LONGBURY DRIVE, CROSSING PHOENIX HIGHWAY, LENHAM DRIVE, WHETSTONE DRIVE, FERNHAM DRIVE, INDUSTRIAL PARK ROAD, PHOENIX HIGHWAY, R102 TO TERMINAL POINT OPPOSITE WHITE HOUSE SHOPPING CENTRE.

NOT MORE THAN 10 BUSES TO BE OPERATED AT ANY ONE TIME

ROUTE 60

PASSENGERS AND THEIR PERSONAL EFFECTS:

INWARDS

FROM WOODVIEW DRIVE, RIGHT INTO WOODHAVEN DRIVE, LEFT INTO CANEHAVEN DRIVE, NORTHERN DRIVE, PALMVIEW DRIVE, TRENANCE PARK DRIVE, CENTRAL PARK DRIVE, PALMVIEW DRIVE, SHASTRI PARK DRIVE INTO AND ALONG NORTHERN DRIVE, PHOENIX HIGHWAY, PARTHENON STREET, PANDORA STREET, BUS TERMINUS NEAR CITY AND RETURN.

OUTWARDS

PARTHENON STREET, PANDORA STREET, PEGASUS STREET, PHOENIX HIGHWAY, NORTHERN DRIVE, SHASTRI PARK DRIVE, PALMVIEW DRIVE, CENTRAL PARK DRIVE, TRENANCE PARK DRIVE, PALMVIEW DRIVE, NORTHERN DRIVE, CANEHAVEN DRIVE, VIEWHAVEN DRIVE INTO WOODVIEW DRIVE BUS TERMINUS.

ROUTE 61

INWARDS

FROM WHITE HOUSE SHOPPING CENTRE R102 INTO AND ALONG PHOENIX HIGHWAY, INDUSTRIAL PARK ROAD, FERNHAM DRIVE, LENHAM DRIVE, PHOENIX HIGHWAY, PARTHENON STREET, PANDORA STREET, PEGASUS STREET, PHOENIX HIGHWAY NORTHERN DRIVE R102, IRELAND STREET CROSSING TODD STREET INTO IRELAND STREET BUS RANK AND RETURN.

OUTWARDS

FROM IRELAND STREET BUS RANK CROSSING TODD STREET, R102, NORTHERN DRIVE, PHOENIX HIGHWAY, PARTHENON STREET, PANDORA



transport

Department:
Transport
Province of KwaZulu-Natal

GAZETTE

LGKZNG35-2019-NOV

REGION: ALL

STREET, PEGASUS STREET, PHOENIX HIGHWAY, R102 TO TERMINAL POINT OPPOSITE WHITE HOUSE SHOPPING CENTRE.

ROUTE 62

PASSENGERS AND THEIR PERSONAL EFFECTS:

FROM PHOENIX TOWNSHIP TO SOLDIER'S WAY, MANSFIELD ROAD BUS RANK AND C.B.D AREA AND RETURN INWARDS

FROM THE INTERSECTION OF WESTHAM DRIVE AND LENHAM DRIVE, ALONG WESTHAM DRIVE, INTO AND ALONG HEXHAM ROAD, INTO AND ALONG WESTHAM DRIVE, INTO AND ALONG LENHAM DRIVE, ALONG WESTHAM DRIVE, INTO AND ALONG LENHAM DRIVE, INTO AND ALONG CARDHAM DRIVE, INTO AND ALONG BROOKDALE DRIVE, LEFT INTO NORTHERN DRIVE, INTO AND ALONG PALMVIEW DRIVE, INTO AND ALONG TRENANCE PARK DRIVE, INTO AND ALONG NORTHERN DRIVE, RIGHT INTO AND ALONG (102) (M41 DURBAN), (M4) LEO BOYD HIGHWAY, NORTHERN FREEWAY, STANGER STREET, PRINCE ALFRED STREET, ORDINANCE ROAD, LEFT INTO SOLDIERS WAY, INTO SOLDIERS WAY BUS RANK.

(ALTERNATIVELY (1)

FROM SOLDIERS WAY BUS RANK INTO VICTORIA STREET, QUEEN STREET, GREY STREET, WEST STREET, FIELD STREET, LEOPOLD STREET, WARWICK AVENUE, CENTENARY ROAD, MANSFIELD ROAD TO MANSFIELD ROAD BUS RANK AND RETURN.

OUTWARDS

FROM MANSFIELD ROAD BUS RANK, WARWICK AVENUE, MANSFIELD ROAD, CENTENARY ROAD, ALICE STREET, GREY STREET, WEST STREET, FIELD STREET, PINE STREET, WESTERN FREEWAY (N3) (NATIONAL ROAD N2), LEFT INTO (M41), (R102), LEFT INTO NORTHERN DRIVE.

(ALTERNATIVELY (1)

SOLDIERS WAY BUS RANK INTO VICTORIA STREET, QUEEN STREET, RUSSEL STREET, ALICE STREET, OLD FORT ROAD, STANGER STREET, NORTHERN FREEWAY, LEO BOYD HIGHWAY (M4), LEFT INTO AND ALONG NORTHERN DRIVE, BROOKDALE DRIVE, LENHAM DRIVE, WESTHAM DRIVE, HEXHAM DRIVE INTO AND ALONG WESTHAM AND LENHAM INTERSECTION.

NOT MORE THAN 10 BUSES TO BE OPERATED AT ANY ONE TIME.

ROUTE 63

A PARTY OF PERSONS WHO HAVE ORGANISED THEMSELVES INTO A GROUP AND THEIR PERSONAL EFFECTS, FROM POINTS WITHIN A RADIUS OF 35 (THIRTY FIVE) KILOMETERS FROM PHOENIX POST OFFICE TO POINTS WITHIN THE REPUBLIC OF SOUTH AFRICA AND RETURN TO POINTS WITHIN A RADIUS OF 35 (THIRTY FIVE) KILOMETERS FROM PHOENIX POST OFFICE.

SUBJECT TO THE EXPLICIT CONDITION THAT THE CONVEYANCE OF SUCH A GROUP OF PERSONS MAY ONLY BE UNDERTAKEN IF THE SAME GROUP OF PERSONS UNDERTAKE THE RETURN AND FORWARD JOURNEY AS A PARTY FOR THE EXCLUSIVE MUTUAL PURPOSE TO ATTEND ONE OR MORE OF THE FOLLOWING:

(1) A WEDDING

(2) A FUNERAL

(3) A RELIGIOUS GATHERING

(4) A SPORTS MEETING AS COMPETITORS OR AS SPECTATORS

(5) A PICNIC OR ANY OTHER FORM OF ORGANISED AMUSEMENT OR RECREATION

ROUTE 64

FROM BURLINGTON HEIGHTS, CORNER OF MIDMAR AND HENLY ROAD TO PARACHUTE INDUSTRIES, CANELANDS INDUSTRIAL AREA.

OUTWARDS:

FROM THE CORNER OF MIDMAR AND HENLY ROAD PROCEED ALONG HENLY ROAD, TURN LEFT INTO BURLINGTON DRIVE, ALONG BURLINGTON DRIVE TURN RIGHT INTO SHALLCROSS ROAD, ALONG SHALLCROSS ROAD TURN LEFT INTO KLAARWATER ROAD ALONG KLAARWATER ROAD, TURN LEFT INTO GRANADA STREET, ALONG GRANADA STREET TURN LEFT INTO CROSSMOOR DRIVE, ALONG CROSSMOOR DRIVE TURN RIGHT INTO HIGH TERRACE, ALONG HIGH TERRACE TURN LEFT INTO MOORCROSS DRIVE, ALONG MOORCROSS DRIVE INTO ARENA PARK, ALONG ARENA PARK DRIVE TURN RIGHT INTO MOORTON DRIVE, ALONG MOORTON DRIVE TURN LEFT INTO WELBEDACHT ROAD, ALONG WELBEDACHT ROAD TURN LEFT INTO ROAD 701, ALONG ROAD 701, TURN RIGHT INTO ARENA PARK DRIVE, ALONG ARENA PARK DRIVE TURN RIGHT INTO CHATSWORTH CIRCLE, ALONG CHATSWORTH CIRCLE TURN RIGHT INTO FLORENCE NIGHTINGALE ROAD, ALONG FLORENCE NIGHTINGALE ROAD, TURN RIGHT INTO WESTCLIFFE DRIVE, ALONG WESTCLIFFE DRIVE INTO PELICAN DRIVE, ALONG PELICAN DRIVE TURN RIGHT INTO IMPALA DRIVE, ALONG IMPALA DRIVE INTO MERANTI STREET, ALONG MERANTI STREET, INTO MOBENI HEIGHTS DRIVE, ALONG MOBENI HEIGHTS DRIVE TURN RIGHT INTO HIGGINSON HIGHWAY ALONG HIGGINSON HIGHWAY INTO GRIMSBY ROAD, ALONG GRIMSBY ROAD TURN LEFT INTO SOUTH COAST ROAD, ALONG SOUTH COAST ROAD TURN LEFT INTO EDWIN SWALES V C DRIVE, ALONG EDWIN SWALES V C DRIVE, TURN RIGHT INTO SLIPWAY THEN INTO NATIONAL ROAD (N2 NORTH), ALONG NATIONAL ROAD (N2 NORTH) TURN LEFT INTO SLIPWAY, THEN TURN LEFT INTO MR93 TURN LEFT INTO SLIPWAY ALONG SLIPWAY TURN RIGHT INTO R102 (OLD NORTH COAST ROAD), ALONG R102 (OLD NORTH COAST ROAD) TURN LEFT INTO NDWEDWE ROAD, ALONG NDWEDWE ROAD TURN LEFT INTO NEW GLASGOW ROAD, ALONG NEW GLASGOW ROAD, TURN LEFT INTO NYALA ROAD, ALONG NYALA ROAD TO PARACHUTE INDUSTRIES, CANELANDS INDUSTRIAL AREA.

INWARDS

FROM PARACHUTE INDUSTRIES, CANELANDS PROCEED ALONG NYALA ROAD, TURN RIGHT AT NEW GLASGOW ROAD, TURN RIGHT INTO NDWEDWE ROAD, ALONG NDWEDWE ROAD, TURN RIGHT INTO R102 (OLD NORTH COAST ROAD), ALONG R102 (OLD NORTH COAST ROAD), TURN LEFT INTO SLIPWAY, ALONG SLIPWAY TURN LEFT INTO MR 93, ALONG MR 93 TURN RIGHT INTO SLIPWAY, ALONG SLIPWAY THEN RIGHT INTO NATIONAL ROAD N2 SOUTH, ALONG NATIONAL ROAD N2 SOUTH, TURN LEFT INTO SLIPWAY, ALONG SLIPWAY TURN LEFT INTO EDWIN SWALES V C DRIVE, ALONG EDWIN SWALES V C DRIVE INTO GRIMSBY ROAD, ALONG GRIMSBY ROAD INTO HIGGINSON HIGHWAY, ALONG HIGGINSON HIGHWAY TURN LEFT INTO MOBENI HEIGHTS DRIVE, ALONG MOBENI HEIGHTS DRIVE INTO MERANTI STREET, ALONG MERANTI STREET INTO IMPALA DRIVE, ALONG IMPALA DRIVE, TURN LEFT INTO HAVENSIDE DRIVE, ALONG HAVENSIDE DRIVE TURN LEFT INTO PELICAN DRIVE, INTO WESTCLIFFE DRIVE, ALONG WESTCLIFFE DRIVE LEFT INTO FLORENCE NIGHTINGALE DRIVE, ALONG FLORENCE NIGHTINGALE DRIVE TURN LEFT INTO CHATSWORTH CIRCLE, ALONG CHATSWORTH CIRCLE TURN LEFT INTO ARENA PARK DRIVE, ALONG ARENA PARK DRIVE TURN LEFT INTO ROAD 701, ALONG ROAD 701, TURN RIGHT INTO WELBEDACHT ROAD, ALONG WELBEDACHT ROAD, TURN RIGHT INTO MOORTON DRIVE, ALONG MOORTON DRIVE, TURN LEFT INTO ARENA PARK DRIVE, ALONG ARENA PARK DRIVE INTO MOORCROSS DRIVE, ALONG MOORCROSS DRIVE TURN RIGHT INTO HIGH TERRACE, ALONG HIGH TERRACE, TURN LEFT INTO CROSSMOOR DRIVE, ALONG CROSSMOOR DRIVE, TURN RIGHT INTO GRANADA STREET, ALONG GRANADA STREET TURN RIGHT INTO KLAARWATER ROAD, ALONG KLAARWATER ROAD TURN RIGHT INTO SHALLCROSS ROAD, ALONG SHALLCROSS ROAD TURN LEFT INTO BURLINGTON DRIVE, ALONG BURLINGTON DRIVE TURN RIGHT INTO HENLY ROAD, ALONG HENLY ROAD TO THE CORNER OF HENLY ROAD AND MIDMAR ROAD, TERMINAL POINT.

ROUTE 65

PERSONS AND THEIR PERSONAL EFFECTS:

FROM PHOENIX TOWNSHIP UNIT 15 & 21 TO POINT ROAD AND RETURN

ROUTE SCHEDULE

FROM THE INTERSECTION OF HANNAFORD DRIVE AND FORESTHAVEN DRIVE, INTO AND ALONG HANNAFORD DRIVE, RIGHT INTO AND ALONG CANEHAVEN DRIVE, FORESTHAVEN DRIVE, LEFT INTO AND ALONG HANNAFORD DRIVE, INTO AND ALONG SUNFORD DRIVE, CHARTFORD DRIVE, PHOENIX HIGHWAY, INDUSTRIAL PARK ROAD, MAIN LNANDA ROAD, NORTH COAST ROAD PASSING CONNAUGHT BRIDGE, UMGENI ROAD, ARGYLE ROAD, N.M.R AVENUE, SONTSEU ROAD, PRINCE ALFRED STREET, CATO ROAD, WINDER ROAD, POINT ROAD TO TERMINAL POINT AT THE END OF POINT ROAD IN THE VICINITY OF SIGNAL ROAD AND RETURN FROM TERMINAL ALONG POINT ROAD, BAY TERRACE, VICTOR EMBANKMENT, STANGER STREET, SONTSEU ROAD, N.M.R. AVENUE, ARGYLE ROAD, UMGENI ROAD PASSING CONNAUGHT BRIDGE, NORTH COAST ROAD, MAIN LNANDA ROAD, INDUSTRIAL PARK ROAD, PHOENIX HIGHWAY, CHARTFORD DRIVE, INTO AND ALONG SUNFORD DRIVE, LEFT INTO AND ALONG HANNAFORD DRIVE, RIGHT INTO AND ALONG FORESTHAVEN DRIVE, LEFT INTO AND ALONG CANEHAVEN DRIVE, LEFT INTO AND ALONG HANNAFORD DRIVE TO THE INTERSECTION OF HANNAFORD DRIVE.

SUBJECT TO THE CONDITION THAT NOT MORE THAN TWO BUSES MAY BE OPERATE AT ANY ONE TIME.

ROUTE 66

FROM INTERSECTION OF MIDMAR AND HENLY ROADS, BURLINGTON HEIGHTS TO SPRINGFIELD PARK AND INDUSTRIAL AREA, SPRINGFIELD

INWARDS

FROM THE CORNER OF HENLY AND MIDMAR ROADS, PROCEED ALONG HENLY ROAD, TURN LEFT INTO BURLINGTON DRIVE, ALONG BURLINGTON DRIVE, TURN RIGHT INTO SHALLCROSS ROAD, ALONG SHALLCROSS ROAD, TURN LEFT INTO KLAARWATER ROAD, ALONG KLAARWATER ROAD, TURN LEFT INTO GRANADA STREET, ALONG GRANADA STREET, TURN RIGHT INTO CROSSMOOR DRIVE, ALONG CROSSMOOR DRIVE, TURN RIGHT INTO HIGH TERRACE, ALONG HIGH TERRACE, TURN RIGHT INTO MOORCROSS DRIVE, ALONG MOORCROSS DRIVE INTO ARENA PARK DRIVE, ALONG



transport

Department:
Transport
Province of KwaZulu-Natal

GAZETTE

LGKZNG35-2019-NOV

REGION: ALL

ARENA PARK DRIVE, TURN RIGHT INTO MOORTON DRIVE, ALONG MOORTON DRIVE TURN RIGHT INTO WELBEDACHT ROAD, ALONG WELBEDACHT ROAD TURN LEFT INTO ROAD 701, ALONG ROAD 701, TURN RIGHT INTO ARENA PARK DRIVE, ALONG ARENA PARK DRIVE, TURN RIGHT INTO MONTDENE DRIVE, ALONG MONTDENE DRIVE, TURN LEFT INTO CROFTDENE DRIVE, ALONG CROFTDENE DRIVE, TURN LEFT INTO ARENA PARK DRIVE, ALONG ARENA PARK DRIVE, INTO CHATSWORTH CIRCLE, ALONG CHATSWORTH CIRCLE (R.K. KHAN HOSPITAL) PROCEED ALONG CHATSWORTH CIRCLE, TURN RIGHT INTO FLORENCE NIGHTINGALE DRIVE, ALONG FLORENCE NIGHTINGALE DRIVE, TURN RIGHT INTO WESTCLIFFE DRIVE, ALONG WESTCLIFFE DRIVE INTO PELICAN DRIVE, ALONG PELICAN DRIVE INTO HAVENSIDE DRIVE, ALONG PELICAN DRIVE INTO IMPALA DRIVE, ALONG IMPALA DRIVE INTO MERANTI STREET, ALONG MERANTI STREET INTO MOBENI HEIGHTS DRIVE, ALONG MOBENI HEIGHTS DRIVE, TURN RIGHT INTO HIGGINSON HIGHWAY, ALONG HIGGINSON HIGHWAY, TURN LEFT INTO NATIONAL ROAD (N2) (NORTH) ALONG NATIONAL ROAD N2 (NORTH) RIGHT INTO AND ALONG LNANDA ROAD, TURN RIGHT INTO WILLOWFIELD ROAD, ALONG WILLOWFIELD CRESCENT, TURN RIGHT INTO PALMFIELD ROAD THEN INTO THE INNER TERMINAL POINT.

OUTWARDS

FROM THE INNER TERMINAL POINT TURN LEFT INTO ALOEFIELD CRESCENT, ALONG ALOEFIELD CRESCENT, TURN LEFT INTO WILLOWFIELD CRESCENT, ALONG WILLOWFIELD CRESCENT, TURN LEFT INTO LNANDA ROAD, ALONG LNANDA ROAD, TURN LEFT INTO NATIONAL ROAD (N2) (SOUTH) ALONG NATIONAL ROAD (N2) (SOUTH) TURN RIGHT INTO HIGGINSON HIGHWAY, ALONG HIGGINSON HIGHWAY, TURN LEFT INTO MOBENI HEIGHTS DRIVE, ALONG MOBENI HEIGHTS DRIVE, INTO MERANTI STREET, ALONG MERANTI STREET INTO IMPALA DRIVE, ALONG IMPALA DRIVE TURN LEFT INTO HAVENSIDE DRIVE, ALONG HAVENSIDE DRIVE INTO PELICAN DRIVE, ALONG PELICAN DRIVE INTO WESTCLIFFE DRIVE, ALONG WESTCLIFFE DRIVE, TURN LEFT INTO FLORENCE NIGHTINGALE DRIVE, ALONG FLORENCE NIGHTINGALE DRIVE, TURN LEFT INTO CHATSWORTH CIRCLE, ALONG CHATSWORTH CIRCLE (R K HOPITAL) INTO AND ALONG ARENA PARK DRIVE, TURN LEFT INTO CROFTDENE DRIVE, ALONG CROFTDENE DRIVE, TURN RIGHT INTO MONTDENE DRIVE, ALONG MONTDENE DRIVE, TURN LEFT INTO ARENA PARK DRIVE, ALONG ARENA PARK DRIVE, TURN LEFT INTO ROAD 701, ALONG ROAD 701, TURN RIGHT INTO WELBEDACHT ROAD, ALONG WELBEDACHT ROAD, TURN RIGHT INTO MOORTON DRIVE, ALONG MOORTON DRIVE, TURN LEFT INTO ARENA PARK DRIVE, ALONG ARENA PARK DRIVE INTO MOORCROSS DRIVE, ALONG MOORCROSS DRIVE, TURN RIGHT INTO HIGH TERRACE, ALONG HIGH TERRACE, TURN LEFT INTO CROSSMOOR DRIVE, ALONG CROSSMOOR DRIVE, TURN , TURN RIGHT INTO GRANADA STREET, ALONG GRANADA STREET, TURN RIGHT INTO KLAARWATER ROAD, ALONG KLAARWATER ROAD, TURN RIGHT INTO SHALLCROSS ROAD, TURN LEFT INTO BURLINGTON DRIVE, ALONG BURLINGTON DRIVE, TURN RIGHT INTO HENLY ROAD AND PROCEED TO THE CORNER OF HENLY AND MIDMAR ROADS TERMINAL POINTS.

ROUTE 67

FROM PHOENIX TOWNSHIPS SOUTH GATE TO LORNE STREET BUS RANK AND RETURN
PASSENGERS AND THEIR PERSONAL EFFECTS FROM PHOENIX UNIT 2 & 3 TO DURBAN LORNE STREET BUS RANK AND RETURN

INWARDS

FROM STONEBRIDGE DRIVE, INTO AND ALONG RISE GATE ROAD, INTO AND ALONG SOUTH GATE DRIVE CROSSING BISHOP GATE ROAD INTO AND ALONG SOUTH GATE DRIVE, INTO AND ALONG STONEBRIDGE DRIVE INTO AND ALONG GREENBURY DRIVE, PHOENIX HIGHWAY, INTO AND ALONG (R102, DURBAN), INTO AND ALONG GLEN ANIL, KWA MASHU HIGHWAY, NORTH COAST ROAD ACROSS CONNAUGHT INTERCHANGE INTO AND ALONG UMGENI ROAD, BEATRICE STREET, CROSS STREET, CARLISLE STREET, INTO LORNE STREET BUS RANK AND RETURN.

ALTERNATIVELY

(1) UMGENI ROAD CROSSING ALICE STREET INTO AND ALONG SOLDIERS WAY BUS RANK AND RETURN.

OUTWARDS

FROM LORNE STREET BUS RANK, LORNE STREET, CARLISLE STREET, GREY STREET, BEATRICE STREET, ALBERT STREET, UMGENI ROAD, ACROSS CONNAUGHT INTERCHANGE, NORTH COAST ROAD, KWA MASHU HIGHWAY, INTO AND ALONG GLEN ANIL AND ALONG (R102 PHOENIX), INTO AND ALONG STONEBRIDGE DRIVE, INTO AND ALONG REST GATE ROAD, INTO AND ALONG SOUTH GATE DRIVE, CROSSING BISHOP GATE ROAD, INTO AND ALONG SOUTH GATE DRIVE, INTO AND ALONG STONEBRIDGE DRIVE, INTO AND ALONG GREENBURY DRIVE BUS TERMINUS.

NOT MORE THAN 4 VEHICLES TO BE OPERATED AT ANY ONE TIME.

ROUTE 68 (A)

PERSONS AND THEIR PERSONAL EFFECTS:

FROM PHOENIX TOWNSHIP (INNER CIRCLE ROUTE) TO SPRINGFIELD INDUSTRIAL PARK AND RETURN

INWARDS

FROM THE INTERSECTION OF NORTHERN DRIVE AND PALMVIEW DRIVE, ALONG PALMVIEW DRIVE, RIGHT INTO AND ALONG TRENANCE PARK DRIVE, CENTRAL PARK DRIVE, PALMVIEW DRIVE, SHASTRI PARK DRIVE, NORTHERN DRIVE, LENHAM DRIVE, NORTH CROFT DRIVE, LENHAM DRIVE, FERNHAM DRIVE, INDUSTRIAL PARK ROAD, KWA MASHU HIGHWAY, INTO SLIPWAY, INTO AND ALONG NATIONAL ROAD N2 (N2 SOUTH), LEFT INTO SLIPWAY, INTO AND ALONG LNANDA ROAD (SPRINGFIELD INDUSTRIAL PARK) AND RETURN.

OUTWARDS

FROM SPRINGFIELD INDUSTRIAL PARK, INTO AND ALONG LNANDA ROAD, RIGHT INTO AND ALONG (N2 NORTH) LEFT INTO SLIPWAY INTO KWA MASHU HIGHWAY, LEFT INTO SLIPWAY, INTO INDUSTRIAL PARK ROAD, FERNHAM DRIVE, LENHAM DRIVE, NORTH CROFT DRIVE, LENHAM DRIVE, NORTHERN DRIVE, SHASTRI PARK DRIVE, PALMVIEW DRIVE, TURN LEFT AND PROCEED ALONG NORTHERN DRIVE TO THE BUS TERMINUS.

NOT MORE THAN HL BUSES TO BE OPERATED AT ANY ONE TIME.

ROUTE 68 (B)

PERSONS AND THEIR PERSONAL EFFECTS:

FROM PHOENIX TOWNSHIP (INNER CIRCLE ROUTE) TO SPRINGFIELD INDUSTRIAL PARK AND RETURN

INWARDS

FROM THE INTERSECTION OF NORTHERN DRIVE AND PALMVIEW DRIVE, ALONG PALMVIEW DRIVE, RIGHT INTO AND ALONG TRENANCE PARK DRIVE, CENTRAL PARK DRIVE, PALMVIEW DRIVE, SHASTRI PARK DRIVE, NORTHERN DRIVE, BROOKHAVEN DRIVE, CANESIDE DRIVE, CANEHAVEN DRIVE, NORTHSIDE DRIVE, STANFORD DRIVE, HANNAFORD DRIVE, PHOENIX HIGHWAY, STANMORE DRIVE, GROVE END DRIVE, PHOENIX HIGHWAY, RIGHT INTO AND ALONG MOUNT EDGEcombe, OLD NORTH COAST ROAD (R102), TURN LEFT INTO GLEN ANIL ROAD, RIGHT INTO SLIPWAY AND ALONG NATIONAL ROAD (N2 SOUTH) LEFT INTO SLIPWAY, INTO AND ALONG LNANDA ROAD, NORTH COAST ROAD, RIGHT INTO AND ALONG GLEN ANIL ROAD, INTO AND ALONG (R102 PHOENIX), INFO AND ALONG STONEBRIDGE DRIVE, INTO AND ALONG REST GATE ROAD, INTO AND ALONG SOUTH GATE DRIVE, CROSSING BISHOP GATE ROAD, INTO AND ALONG STONEBRIDGE DRIVE, PHOENIX HIGHWAY, GROVE END DRIVE, STANMORE DRIVE, PHOENIX HIGHWAY, HANNAFORD DRIVE, SUNFORD DRIVE, NORTHSIDE DRIVE, CANEHAVEN DRIVE, CANESIDE DRIVE, BROOKHAVEN ROAD, NORTHERN DRIVE, SHASTRI PARK DRIVE, PALMVIEW DRIVE, CENTRAL PARK DRIVE, TRENANCE PARK DRIVE, PALMVIEW DRIVE, TURN LEFT AND PROCEED ALONG NORTHERN DRIVE TO THE BUS TERMINUS.

NOT MORE THAN 10 BUSES TO BE OPERATED AT ANY ONE TIME.

ROUTE 69

PERSONS AND THEIR PERSONAL EFFECTS:

FROM PHOENIX TOWNSHIP 7/8/9 TO DURBAN MANSFIELD ROAD AND SOLDIERS WAY BUS TERMINUS AND RETURN.

1) INWARDS

FROM PHOENIX HIGHWAY BUS RANK, LEFT INTO LONGBURY DRIVE, PHOENIX HIGHWAY, INDUSTRIAL PARK ROAD, KWA MASHU HIGHWAY (M25) GLIDE INTO SLIPWAY, LEFT INTO R102, RIGHT INTO OLD NORTH COAST ROAD (GLEN ANIL) NORTH COAST ROAD ACROSS CONNAUGHT BRIDGE INTO ALONG UMGENI ROAD, BEATRICE STREET, CROSS STREET, CARLISE STREET, CENTENARY ROAD, MARKET ROAD, WARWICK AVENUE, CENTENARY ROAD, MANSFIELD ROAD BUS RANK AND RETURN.

2) ALTERNATIVELY

UMGENI ROAD CROSSING ALICE STREET, INTO SOLDIERS WAY BUS RANK, VICTORIA STREET, QUEEN STREET, GREY STREET, COMMERCIAL ROAD, FIELD STREET, LEOPOLD STREET, CROSSING MARKET ROAD, WARWICK AVENUE, CENTENARY ROAD, MANSFIELD ROAD, INTO MANSFIELD ROAD BUS RANK AND RETURN.

3) ALTERNATIVELY

PHOENIX HIGHWAY, NORTHERN DRIVE, RIGHT INTO AND ALONG (R102) (M41 DURBAN) (M4) LEO BOYD HIGHWAY, NORTHERN FREEWAY, STANGER STREET, PRINCE ALFRED STREET, ORDINANCE ROAD, LEFT INTO SOLDIERS WAY, INTO SOLDIERS WAY BUS RANK.

1) OUTWARDS

ALTERNATIVELY FROM MANSFIELD ROAD BUS RANK, WARWICK AVENUE, MANSFIELD ROAD, CENTENARY ROAD, ALICE STREET, GREY STREET COMMERCIAL ROAD, FIELD STREET, QUEEN STREET, GREY STREET, PINE STREET INTO AND ALONG WESTERN FREEWAY (N3 NATIONAL ROAD), (N2 NORTH) LEFT INTO KWA MASHU HIGHWAY (M25).

2) SOLDIERS WAY BUS RANK INTO VICTORIA STREET, QUEEN STREET, RUSSELL STREET, ALICE STREET, OLD FORT ROAD, STANGER STREET, NORTHERN FREEWAY (M4) LEO BOYD HIGHWAY, LEFT INTO AND ALONG (M41 NORTH) (PHOENIX) R102 LEFT INTO AND ALONG NORTHERN DRIVE, INTO PHOENIX HIGHWAY.

3) FROM MANSFIELD ROAD BUS RANK, WARWICK AVENUE, MANSFIELD ROAD, CENTENARY ROAD, CARLISE STREET, GREY STREET, BEATRICE



transport

Department:
Transport
Province of KwaZulu-Natal

GAZETTE

LGKZNG35-2019-NOV

REGION: ALL

STREET, UMGENI ROAD, CROSSING CONNOUGHT BRIDGE, NORTH COAST ROAD, RIGHT INTO OLD NORTH COAST ROAD (GLEN ANIL) LEFT INTO R102, RIGHT INTO SLIPWAY, KWA MASHU HIGHWAY (M25) INDUSTRIAL PARK ROAD, PHOENIX HIGHWAY, LONGBURY DRIVE, LEFT INTO AND ALONG PHOENIX HIGHWAY INTO PHOENIX HIGHWAY BUS RANK.

ROUTE 70

PERSONS AND THEIR PERSONAL EFFECTS:

FROM PHOENIX TOWNSHIP 10/11/12 TO DURBAN MANSFIELD ROAD AND SOLDIERS WAY BUS TERMINUS AND RETURN

1) INWARDS

FROM FERNHAM DRIVE BUS TERMINUS, WHETSTONE DRIVE, LENHAM DRIVE, FERNHAM DRIVE, INDUSTRIAL PARK ROAD, KWA MASHU HIGHWAY (M25) GLIDE INTO SLIPWAY, LEFT INTO R102, RIGHT INTO OLD NORTH COAST ROAD (GLEN ANIL) NORTH COAST ROAD ACROSS CONNOUGHT BRIDGE INTO AND ALONG UMGENI ROAD, BEATRICE STREET, CROSS STREET, CARLISE STREET, CENTENARY ROAD, MARKET ROAD, WARWICK AVENUE, CENTENARY ROAD, MANSFIELD ROAD BUS RANK AND RETURN.

2) ALTERNATIVELY

UMGENI ROAD CROSSING ALICE STREET, INTO SOLDIERS WAY BUS RANK, VICTORIA STREET, QUEEN STREET, GREY STREET, COMMERCIAL ROAD, FIELD STREET, LEOPOLD STREET, CROSSING MARKET ROAD, WARWICK AVENUE, CENTENARY ROAD, MANSFIELD ROAD, INTO MANSFIELD ROAD BUS RANK AND RETURN.

3) ALTERNATIVELY

INDUSTRIAL PARK ROAD, PHOENIX HIGHWAY, NORTHERN DRIVE, RIGHT INTO AND ALONG (R102) (M41 DURBAN) (M4) LEO BOYD HIGHWAY, NORTHERN FREEWAY, STANGER STREET, PRINCE ALFRED STREET, ORDINANCE ROAD, LEFT INTO SOLDIERS WAY, INTO SOLDIERS WAY BUS RANK.

1) OUTWARDS

ALTERNATIVELY FROM MANSFIELD ROAD BUS RANK, WARWICK AVENUE, MANSFIELD ROAD, CENTENARY ROAD, ALICE STREET, GREY STREET, COMMERCIAL ROAD, FIELD STREET, QUEEN STREET, GREY STREET, PINE STREET INTO AND ALONG WESTERN FREEWAY (N3 NATIONAL ROAD) (N2 NORTH) LEFT INTO KWA MASHU HIGHWAY (M25).

2) SOLDIERS WAY BUS RANK INTO VICTORIA STREET, QUEEN STREET, RUSSELL STREET, ALICE STREET, OLD FORT ROAD, STANGER STREET, NORTHERN FREEWAY (M4) LEO BOYD HIGHWAY, LEFT INTO AND ALONG (M41 NORTH) (PHOENIX) R102 LEFT INTO AND ALONG PHOENIX HIGHWAY INDUSTRIAL PARK ROAD.

3) FROM MANSFIELD ROAD BUS RANK, WARWICK AVENUE, MANSFIELD ROAD, CENTENARY ROAD, CARLISE STREET, GREY STREET, BEATRICE STREET, UMGENI ROAD, CROSSING CONNOUGHT BRIDGE, NORTH COAST ROAD, RIGHT INTO OLD NORTH COAST ROAD (GLEN ANIL) LEFT INTO R102, RIGHT INTO KWA MASHU HIGHWAY (M25) INDUSTRIAL PARK ROAD, FERNHAM DRIVE, LENHAM DRIVE, WHETSTONE DRIVE INTO AND ALONG FERNHAM DRIVE BUS TERMINUS.

ROUTE 71

PERSONS AND THEIR PERSONAL EFFECTS:

FROM PHOENIX TOWNSHIP 13/14 TO DURBAN MANSFIELD ROAD AND SOLDIERS WAY BUS TERMINUS AND RETURN.

1) INWARDS

FROM THE INTERSECTION OF WESTHAM DRIVE AND LENHAM DRIVE, THEN INTO AND ALONG NORTH CROFT DRIVE, INTO AND ALONG LENHAM DRIVE, INTO AND ALONG PHOENIX HIGHWAY, ALTERNATIVELY FROM THE INTERSECTION OF WESTHAM DRIVE, LENHAM DRIVE INTO AND ALONG LENHAM DRIVE INTO AND ALONG NORTHERN DRIVE, PHOENIX HIGHWAY, INDUSTRIAL PARK ROAD, KWA MASHU HIGHWAY (M25) GLIDE INTO SLIPWAY, LEFT INTO R102, RIGHT INTO OLD NORTH COAST ROAD (GLEN ANIL) NORTH COAST ROAD ACROSS CONNOUGHT BRIDGE INTO AND ALONG UMGENI ROAD, BEATRICE STREET, CROSS STREET, CARLISE STREET, CENTENARY ROAD, MARKET ROAD, WARWICK AVENUE, CENTENARY ROAD, MANSFIELD ROAD BUS RANK AND RETURN.

2) ALTERNATIVELY

UMGENI ROAD CROSSING ALICE STREET INTO SOLDIER'S WAY BUS RANK, VICTORIA STREET, QUEEN STREET, GREY STREET, COMMERCIAL ROAD, FIELD STREET, LEOPOLD STREET, CROSSING MARKET ROAD, WARWICK AVENUE, CENTENARY ROAD, MANSFIELD ROAD, INTO MANSFIELD ROAD BUS RANK AND RETURN.

3) ALTERNATIVELY

PHOENIX HIGHWAY, NORTHERN DRIVE, RIGHT INTO AND ALONG (R102) (M41 DURBAN) (M4) LEO BOYD HIGHWAY, NORTHERN FREEWAY, STANGER STREET, PRINCE ALFRED STREET, ORDINANCE ROAD, LEFT INTO SOLDIERS WAY, INTO SOLDIERS WAY BUS RANK.

1) OUTWARDS

ALTERNATIVELY FROM MANSFIELD ROAD BUS RANK, WARWICK AVENUE, MANSFIELD ROAD, CENTENARY ROAD, ALICE STREET, GREY STREET, COMMERCIAL ROAD, SOLDIERS WAY, QUEEN STREET, GREY STREET, PINE STREET INTO AND ALONG WESTERN FREEWAY (N3 NATIONAL ROAD) (N2 NORTH) LEFT INTO KWA MASHU HIGHWAY (M25).

2) SOLDIERS WAY BUS RANK INTO VICTORIA STREET, QUEEN STREET, RUSSELL STREET, ALICE STREET, OLD FORT ROAD, STANGER STREET, NORTHERN FREEWAY (M4) LEO BOYD HIGHWAY, LEFT INTO AND ALONG (M41 NORTH) (PHOENIX) R102 LEFT INTO AND ALONG NORTHERN DRIVE INTO PHOENIX HIGHWAY.

3) FROM MANSFIELD ROAD BUS RANK, WARWICK AVENUE, MANSFIELD ROAD, CENTENARY ROAD, CARLISE STREET, GREY STREET, BEATRICE STREET, UMGENI ROAD, CROSSING CONNOUGHT BRIDGE, NORTH COAST ROAD, RIGHT INTO OLD NORTH COAST ROAD (GLEN ANIL) LEFT INTO R102, RIGHT INTO SLIPWAY, KWA MASHU HIGHWAY (M25) INDUSTRIAL PARK ROAD, PHOENIX HIGHWAY, NORTHERN DRIVE, LENHAM DRIVE TO THE INTERSECTION OF LENHAM DRIVE, WESTHAM DRIVE.

ALTERNATIVELY PHOENIX HIGHWAY, LENHAM DRIVE, NORTH CRAFT DRIVE, LENHAM DRIVE, TO THE INTERSECTION OF LENHAM DRIVE AND WESTHAM DRIVE.

ROUTE 72

PERSONS AND THEIR PERSONAL EFFECTS:

FROM PHOENIX TOWNSHIP 15 / 21 TO DURBAN MANSFIELD ROAD AND SOLDIERS WAY BUS TERMINUS AND RETURN.

1) INWARDS

FROM THE INTERSECTION OF HANNAFORD DRIVE AND FORRETHAVEN DRIVE, INTO AND ALONG HANNAFORD DRIVE, RIGHT INTO AND ALONG CANE HAVEN DRIVE, FORRETHAVEN DRIVE, LEFT INTO AND ALONG HANNAFORD DRIVE, INTO AND ALONG SUNFORD DRIVE, CHARTFORD DRIVE, PHOENIX HIGHWAY, INDUSTRIAL PARK ROAD, KWA MASHU HIGHWAY (M25) GLIDE INTO SLIPWAY, LEFT INTO R102, RIGHT INTO OLD NORTH COAST ROAD (GLEN ANIL) NORTH COAST ROAD ACROSS CONNOUGHT BRIDGE INTO AND ALONG UMGENI ROAD, BEATRICE STREET, CROSS STREET, CARLISE STREET, CENTENARY ROAD, BUS RANK AND RETURN.

2) ALTERNATIVELY

UMGENI ROAD CROSSING ALICE STREET, INTO SOLDIERS WAY BUS RANK, VICTORIA STREET, QUEEN STREET, GREY STREET, COMMERCIAL ROAD, FIELD STREET, LEOPOLD STREET, CROSSING MARKET ROAD, WARWICK AVENUE, CENTENARY ROAD, MANSFIELD ROAD, INTO MANSFIELD ROAD BUS RANK AND RETURN.

3) ALTERNATIVELY

PHOENIX HIGHWAY, NORTHERN DRIVE, RIGHT INTO AND ALONG (R102) (M41 DURBAN) (M4) LEO BOYD HIGHWAY, NORTHERN FREEWAY, STANGER STREET, PRINCE ALFRED STREET, ORDINANCE ROAD, LEFT INTO SOLDIERS WAY, INTO SOLDIERS WAY BUS RANK.

1) OUTWARDS

ALTERNATIVELY FROM MANSFIELD ROAD BUS RANK, WARWICK AVENUE, MANSFIELD ROAD, CENTENARY ROAD, ALICE STREET, GREY STREET, COMMERCIAL ROAD, FIELD STREET, QUEEN STREET, GREY STREET, PINE STREET INTO AND ALONG WESTERN FREEWAY (N3 NATIONAL ROAD) (N2 NORTH) LEFT INTO KWA MASHU HIGHWAY (M25).

2) SOLDIERS WAY BUS RANK INTO VICTORIA STREET, QUEEN STREET, RUSSELL STREET, ALICE STREET, OLD FORT ROAD, STANGER STREET, NORTHERN FREEWAY (M4) LEO BOYD HIGHWAY, LEFT INTO AND ALONG (M41 NORTH) (PHOENIX) R102 LEFT INTO AND ALONG NORTHERN DRIVE INTO PHOENIX HIGHWAY.

3) FROM MANSFIELD ROAD BUS RANK, WARWICK AVENUE, MANSFIELD ROAD, CENTENARY ROAD, CARLISE STREET, GREY STREET, BEATRICE STREET, UMGENI ROAD, CROSSING CONNOUGHT BRIDGE, NORTH COAST ROAD, RIGHT INTO OLD NORTH COAST ROAD (GLEN ANIL) LEFT INTO R102, RIGHT INTO SLIPWAY, KWA MASHU HIGHWAY (M25) INDUSTRIAL PARK ROAD, PHOENIX HIGHWAY, CHARTFORD DRIVE, SUNFORD DRIVE, LEFT INTO AND ALONG FORETHAVEN DRIVE, LEFT INTO AND ALONG CANE HAVEN DRIVE, LEFT INTO AND ALONG HANNAFORD DRIVE TO THE INTERSECTION OF HANNAFORD AND FORETHAVEN DRIVE.

ROUTE 73

PERSONS AND THEIR PERSONAL EFFECTS:

FROM PHOENIX TOWNSHIP 17 / 18 TO DURBAN MANSFIELD ROAD AND SOLDIERS WAY BUS TERMINUS AND RETURN.

1) INWARDS

FROM THE INTERSECTION OF STERN GROVE AND GROVE END DRIVE, PROCEED ALONG GROVE END DRIVE, RIGHT INTO AND ALONG STANMORE



transport

Department:
Transport
Province of KwaZulu-Natal

GAZETTE

LGKZNG35-2019-NOV

REGION: ALL

DRIVE, RIGHT ALONG PHOENIX HIGHWAY, INDUSTRIAL PARK ROAD, KWA MASHU HIGHWAY (M25) LEFT INTO R102, RIGHT INTO OLD NORTH COAST ROAD (GLEN ANIL) NORTH COAST ROAD ACROSS CONNOUGHT BRIDGE INTO AND ALONG UMGENI ROAD, BEATRICE STREET, CROSS STREET, CARLISE STREET, CENTENARY ROAD, MARKET ROAD, WARWICK AVENUE, CENTENARY ROAD, MANSFIELD ROAD, BUS RANK AND RETURN.

2) ALTERNATIVELY

UMGENI ROAD CROSSING ALICE STREET, INTO SOLDIERS WAY BUS RANK, VICTORIA STREET, QUEEN STREET, GREY STREET, COMMERCIAL ROAD, FIELD STREET, LEOPOLD STREET, CROSSING MARKET ROAD, WARWICK AVENUE, CENTENARY ROAD, MANSFIELD ROAD, INTO MANSFIELD ROAD BUS RANK AND RETURN.

3) ALTERNATIVELY

PHOENIX HIGHWAY, NORTHERN DRIVE, RIGHT INTO AND ALONG (R102) (M41 DURBAN) (M4) LEO BOYD HIGHWAY, NORTHERN FREEWAY, STANGER STREET, PRINCE ALFRED STREET, ORDINANCE ROAD, LEFT INTO SOLDIERS WAY, INTO SOLDIERS WAY BUS RANK.

1) OUTWARDS

ALTERNATIVELY FROM MANSFIELD ROAD BUS RANK, WARWICK AVENUE, MANSFIELD ROAD, CENTENARY ROAD, ALICE STREET, GREY STREET, COMMERCIAL ROAD, FIELD STREET, QUEEN STREET, GREY STREET, PINE STREET INTO AND ALONG WESTERN FREEWAY (N3 NATIONAL ROAD) (N2 NORTH) LEFT INTO KWA MASHU HIGHWAY (M25).

2) SOLDIERS WAY BUS RANK INTO VICTORIA STREET, QUEEN STREET, RUSSELL STREET, ALICE STREET, OLD FORT ROAD, STANGER STREET, NORTHERN FREEWAY (M4) LEO BOYD HIGHWAY, LEFT INTO AND ALONG (M41 NORTH) (PHOENIX) R102 LEFT INTO AND ALONG NORTHERN DRIVE INTO PHOENIX HIGHWAY

3) FROM MANSFIELD ROAD BUS RANK, WARWICK AVENUE, MANSFIELD ROAD, CENTENARY ROAD, CARLISE STREET, GREY STREET, BEATRICE STREET, UMGENI ROAD, CROSSING CONNOUGHT BRIDGE, NORTH COAST ROAD, INTO OLD NORTH COAST ROAD (GLEN ANIL) LEFT INTO R102, RIGHT INTO SLIPWAY, KWA MASHU HIGHWAY (M25) INDUSTRIAL PARK ROAD, PHOENIX HIGHWAY, STANMORE DRIVE, GROVE END DRIVE TO THE INTERSECTION OF STERNMORE DRIVE AND GROVE END DRIVE.

ROUTE 74

PERSONS AND THEIR PERSONAL EFFECTS:

FROM PHOENIX TOWNSHIP PALMVIEW TO DURBAN MANSFIELD ROAD AND SOLDIERS WAY BUS TERMINUS AND RETURN.

1) INWARDS

FROM NORTHERN DRIVE AND PALMVIEW DRIVE ALONG PALMVIEW DRIVE, TRENANCE PARK DRIVE, CENTRAL PARK DRIVE, PALMVIEW DRIVE, SASTRI PARK DRIVE, NORTHERN DRIVE, BROOKHAVEN DRIVE, CANESIDE DRIVE, CANEHAVEN DRIVE, SUNFORD DRIVE, HANNAFORD DRIVE, PHOENIX HIGHWAY, INDUSTRIAL PARK ROAD, KWA MASHU HIGHWAY (M25) LEFT INTO R102, RIGHT INTO OLD NORTH COAST ROAD (GLEN ANIL) NORTH COAST ROAD ACROSS CONNOUGHT BRIDGE, UMGENI ROAD, BEATRICE STREET, CROSS STREET, CARLISE STREET, CENTENARY ROAD, MARKET ROAD, RIGHT INTO WARWICK AVENUE, CENTENARY ROAD, MANSFIELD ROAD, TO MANSFIELD ROAD BUS TERMINUS AND RETURN.

2) ALTERNATIVELY

UMGENI ROAD CROSSING ALICE STREET, INTO SOLDIERS WAY BUS RANK, VICTORIA STREET, QUEEN STREET, GREY STREET COMMERCIAL ROAD, FIELD STREET, LEOPOLD STREET, CROSSING MARKET ROAD, WARWICK AVENUE, CENTENARY ROAD, MANSFIELD ROAD, INTO MANSFIELD ROAD BUS RANK AND RETURN.

3) ALTERNATIVELY

PHOENIX HIGHWAY, NORTHERN DRIVE, RIGHT INTO AND ALONG (R102) (M41 DURBAN) (M4) LEO BOYD HIGHWAY, NORTHERN FREEWAY, STANGER STREET, PRINCE ALFRED STREET, ORDINANCE ROAD, LEFT INTO SOLDIERS WAY, INTO SOLDIERS WAY BUS RANK.

1) OUTWARDS

ALTERNATIVELY FROM MANSFIELD ROAD BUS RANK, WARWICK AVENUE, MANSFIELD ROAD, CENTENARY ROAD, ALICE STREET, GREY STREET, COMMERCIAL ROAD, FIELD STREET, QUEEN STREET, GREY STREET, PINE STREET INTO AND ALONG WESTERN FREEWAY (N3 NATIONAL ROAD) (N2 NORTH) LEFT INTO KWA MASHU HIGHWAY (M25).

2) SOLDIERS WAY BUS RANK INTO VICTORIA STREET, QUEEN STREET, RUSSELL STREET, ALICE STREET, OLD FORT ROAD, STANGER STREET, NORTHERN FREEWAY (M4) LEO BOYD HIGHWAY, LEFT INTO AND ALONG (M41 NORTH) (PHOENIX) R102 LEFT INTO AND ALONG NORTHERN DRIVE INTO PHOENIX HIGHWAY.

3) FROM MANSFIELD ROAD BUS RANK, WARWICK AVENUE, MANSFIELD ROAD, CENTENARY ROAD, CARLISE STREET, GREY STREET, BEATRICE STREET, UMGENI ROAD, CROSSING CONNOUGHT BRIDGE, NORTH COAST ROAD RIGHT INTO OLD NORTH COAST ROAD (GLEN ANIL) LEFT INTO R102, RIGHT INTO SLIPWAY, KWA MASHU HIGHWAY (M25) INDUSTRIAL PARK ROAD, PHOENIX HIGHWAY, HANNAFORD DRIVE, SUNFORD DRIVE, NORTHSIDE DRIVE, CANEHAVEN DRIVE, CANESIDE DRIVE, BROOKHAVEN DRIVE, NORTHERN DRIVE, SASTRI PARK DRIVE, PALMVIEW DRIVE, CENTRAL PARK DRIVE, TRENANCE PARK DRIVE, PALMVIEW DRIVE, INTO NORTHERN DRIVE AND PALMVIEW DRIVE BUS TERMINUS.



transport

Department:
Transport
Province of KwaZulu-Natal

GAZETTE

LGKZNG35-2019-NOV

REGION: ALL

1)	Application Number: APP0118381	2)	Gazette Number: LGKZNG35-2019-NOV
3)	Applicant: <input type="checkbox"/> SWINKIES TRAVEL AND TOURS ID NO. 2017/219957/07 Association: NOT AVAILABLE	4)	Applicant Address: 9 CRESTVALE ROAD RYDALVALE PHOENIX 4068
5)	Existing Licence Holder: <input type="checkbox"/> MAYVILLE COACH LINES CC ID NO. 1993/08236/23	6)	Existing Licence Holder Address: 39 DANGLIO PLACE RESERVOIR HILLS 4091
7)	Type of application: NORMAL TRANSFER AND CONVERSION	8)	Operating Licence Number: 363759
9)	Vehicle Type: BUS	10)	1 X 36+ (SEATED) + 0 (STANDING)
11)	Region: DURBAN CENTRAL		
12.1	<p>KZPRERC2778067 - VARIOUS BUS ROUTES - MAYVILLE COACH LINE CONVEYANCE OF PERSONS AND THEIR PERSONAL EFFECTS WITHIN THE INNER CIRCLE OF PHOENIX: 1. FROM UNITS 2, 3, 4 AND 5 SITUATED IN PHOENIX TOWNSHIP TO PHOENIX STATION AND MOUNT EDGEcombe STATION ALONG THE SPINE ROAD AND VICE VERSA ALONG THE PRESCRIBED BUS ROUTES 2. FROM UNITS 10 AND 11 (SITUATED IN PHOENIX TOWNSHIP) TO PHOENIX STATION AND TO MOUNT EDGEcombe STATION ALONG THE SPINE ROAD AND VICE VERSA ALONG THE PRESCRIBED ROUTE. THE SERVICES ARE TO BE OPERATED ON COMMUNAL TIME TABLE BETWEEN: MAYVILLE COACH LINES CC SPRINGFIELD OMNIBUS SERVICE (PTY) LTD O. BUX ROUTE 2 - UNITS 2 AND 3 TO DURBAN LORNE STREET BUS RANK PERSONS AND THEIR PERSONAL EFFECTS: FROM PHOENIX TOWNSHIP UNITS 2 AND 3 TO DURBAN LORNE STREET BUS RANK. INWARDS FROM THE JUNCTION OF SPINE ROAD (PHOENIX HIGHWAY) INTO AND ALONG GREENBURY DRIVE (ROAD 202), DALEVIEW ROAD (ROAD 304), STONEBRIDGE DRIVE (ROAD 303), GREENBURY DRIVE, PHOENIX HIGHWAY, MAIN ROAD 2 (ROAD 102), SLIPWAY TO MAIN ROAD 93 (MAIN LNANDA ROAD) NORTH COAST ROAD, UMGENI ROAD, BEATRICE STREET, CARLISLE STREET TO LORNE STREET BUS RANK. OUTWARDS FROM LORNE STREET BUS RANK, LORNE STREET, CARLISLE STREET, GREY STREET, BEATRICE STREET, ALBERT STREET, UMGENI ROAD, NORTH COAST ROAD, MAIN LNANDA ROAD (MAIN ROAD 93), SLIPWAY TO MAIN ROAD 2 (R102), MAIN ROAD (R102), PHOENIX HIGHWAY, GREENBURY DRIVE, DALEVIEW ROAD, STONEBRIDGE DRIVE TO THE JUNCTION OF GREENBURY DRIVE AND PHOENIX HIGHWAY. ROUTE 3 - UNITS 7, 8 AND 9 PERSONS AND THEIR PERSONAL EFFECTS: FROM PHOENIX TOWNSHIP TO DURBAN CENTENARY ROAD BUS TERMINUS AND VICE VERSA. INWARDS FROM PHOENIX TOWNSHIP, JUNCTION OF ROADS 703, 803 AND 804 ALONG ROAD 804, INTO AND ALONG ROADS 811, 803, ALTERNATIVE FROM THE JUNCTION OF ROADS 703, 803, AND 804, ALONG ROAD 802, ROAD 901, PHOENIX HIGHWAY, INDUSTRIAL ROAD, MAIN LNANDA ROAD, NORTH COAST ROAD, UMGENI ROAD, BEATRICE STREET, CROSS STREET, CARLISLE STREET, CENTENARY ROAD, MARKET ROAD, LEOPOLD STREET, WARWICK AVENUE TO CENTENARY ROAD BUS TERMINUS AND RETURN. OUTWARDS FROM CENTENARY ROAD BUS TERMINUS ALONG CENTENARY ROAD, INTO AND ALONG CARLISLE, GREY, BEATRICE, ALBERT STREETS, UMGENI ROAD, NORTH COAST ROAD, MAIN LNANDA ROAD, INDUSTRIAL ROAD, PHOENIX HIGH, ROADS 901, 803, TO THE JUNCTION OF ROADS 703, 803, AND 804, ALTERNATIVE ROADS 803, 811, 804 AND THE JUNCTION OF ROADS 703, 803, AND 804. ROUTE 4 - UNITS 10, 11 AND 12 TO DURBAN PERSONS AND THEIR PERSONAL EFFECTS: FROM PHOENIX TOWNSHIP TO DURBAN MANSFIELD ROAD BUS TERMINUS AND VICE VERSA. INWARDS FROM PHOENIX TOWNSHIP ROAD 1210, (OLD MAMBA STORES) ALONG ROAD 1210, INTO AND ALONG ROADS 1203, 1201, 1101, 1001, ALTERNATIVE FROM ROAD 1210 (OLD MAMBA STORES), ALONG ROAD 1210, INTO AND ALONG ROADS 1203, 1103, 1102, 1001, INDUSTRIAL ROAD, MAIN LNANDA ROAD, NORTH COAST ROAD, UMGENI ROAD, BEATRICE STREET, CROSS STREET, CARLISLE STREET, CENTENARY ROAD, MARKET ROAD, LEOPOLD STREET, WARWICK AVENUE, CENTENARY ROAD, MANSFIELD ROAD TO MANSFIELD ROAD BUS RANK. OUTWARDS FROM MANSFIELD ROAD BUS RANK, ALONG WARWICK AVENUE INTO CENTENARY ROAD, INTO AND ALONG CARLISLE STREET, GREY STREET, BEATRICE STREET, ALBERT STREET, UMGENI ROAD, NORTH COAST ROAD, MAIN LNANDA ROAD, INDUSTRIAL ROAD, TO PHOENIX TOWNSHIP ROADS 1001, 1102, 1103, 1203, 1210 (OLD MAMBA STORES), ALTERNATIVE - ROADS 1001, 1101, 1201, 1203, 1210 (OLD MAMBA STORES). ROUTE 5 - UNITS 13 AND 14 TO DURBAN PERSONS AND THEIR PERSONAL EFFECTS: FROM PHOENIX TOWNSHIP TO DURBAN MANSFIELD ROAD BUS RANK AND RETURN. INWARDS FROM THE INTERSECTION OF WESTHAM DRIVE (ROAD 1210) AND LENHAM DRIVE, ALONG LENHAM DRIVE, THEN INTO AND ALONG NORTHCROFT DRIVE (ROAD 1301) INTO AND ALONG LENHAM DRIVE INTO AND ALONG PHOENIX HIGHWAY. ALTERNATIVELY - FROM THE INTERSECTION OF WESTHAM DRIVE (ROAD 1210) AND LENHAM DRIVE, ALONG LENHAM DRIVE INTO AND ALONG NORTHERN DRIVE, PHOENIX HIGHWAY, INDUSTRIAL PARK ROAD, MAIN LNANDA ROAD, NORTH COAST ROAD, UMGENI ROAD, BEATRICE STREET, CROSS STREET, CARLISLE STREET, CENTENARY ROAD, MARKETROAD, LEOPOLD STREET, WARWICK AVENUE, CENTENARY ROAD, MANSFIELD ROAD TO MANSFIELD ROAD BUS RANK AND RETURN. OUTWARDS FROM MANSFIELD ROAD BUS RANK ALONG WARWICK AVENUE INTO MANSFIELD ROAD INTO CENTENARY ROAD AND ALONG CARLISLE STREET, GREY STREET, BEATRICE STREET, ALBERT STREET, LINK ROAD TO LORNE STREET, UMGENI ROAD, NORTH COAST ROAD, MAIN LNANDA ROAD (ROAD 93), INDUSTRIAL PARK ROAD, PHOENIX HIGHWAY, NORTHERN DRIVE, LENHAM DRIVE TO THE INTERSECTION OF LENHAM DRIVE AND WESTHAM DRIVE (ROAD 1210), ALTERNATIVELY, PHOENIX HIGHWAY, LENHAM DRIVE, NORTHCROFT DRIVE (ROAD 1301), LENHAM DRIVE TO THE INTERSECTION OF LENHAM DRIVE AND WESTHAM DRIVE (ROAD 1210). ROUTE 6 PERSONS AND THEIR PERSONAL EFFECTS: FROM PHOENIX TOWNSHIP, UNITS 15 AND 21 TO DURBAN, MANSFIELD ROAD. BUS TERMINUS AND RETURN. INWARDS FROM THE INTERSECTION OF HANNAFORD DRIVE AND FORESTHAVEN DRIVE, INTO AND ALONG HANNAFORD DRIVE, RIGHT INTO AND ALONG CAVEHAVEN DRIVE, FORESTHAVEN DRIVE, LEFT INTO AND ALONG HANNAFORD DRIVE, INTO AND ALONG SUNFORD DRIVE, CHARTFORD DRIVE, PHOENIX HIGHWAY, INDUSTRIAL PARK ROAD, (MAIN LNANDA ROAD), NORTH COAST ROAD, UMGENI ROAD, BEATRICE STREET, CROSS STREET,</p>		



transport

Department:
Transport
Province of KwaZulu-Natal

GAZETTE

LGKZNG35-2019-NOV

REGION: ALL

CARLISLE STREET, CENTENARY ROAD, MARKET ROAD, LEOPOLD STREET, WARWICK AVENUE, CENTENARY ROAD, MANSFIELD ROAD TO MANSFIELD ROAD BUS TERMINUS.

ALTERNATIVELY:

INDUSTRIAL PARK ROAD, TURN LEFT AND PROCEED ALONG ABERDARE DRIVE, TURN LEFT AND PROCEED ALONG HUNSLETT ROAD, TURN LEFT INTO (MAIN LNANDA ROAD), NORTH COAST ROAD, UMGENI ROAD, BEATRICE STREET, CROSS STREET, CARLISLE STREET, CENTENARY ROAD, MARKET ROAD, LEOPOLD STREET, WARWICK AVENUE, CENTENARY ROAD, MANSFIELD ROAD, TO MANSFIELD ROAD BUS TERMINUS.

OUTWARDS

FROM MANSFIELD ROAD BUS TERMINUS INTO AND ALONG WARWICK AVENUE, MANSFIELD ROAD, CENTENARY ROAD, CARLISLE STREET, GREY STREET, BEATRICE STREET, ALBERT STREET, LINK ROAD TO LORNE STREET, UMGENI ROAD, NORTH COAST ROAD, MAIN LNANDA ROAD, INDUSTRIAL PARK ROAD, PHOENIX HIGHWAY, CHARTFORD DRIVE, SUNFORD DRIVE, LEFT INTO AND ALONG HANNAFORD DRIVE, RIGHT INTO AND ALONG FORESTHAVEN DRIVE, LEFT INTO AND ALONG CAVEHAVEN DRIVE, LEFT INTO AND ALONG HANNAFORD DRIVE TO THE INTERSECTION OF HANNAFORD AND FORESTHAVEN DRIVE.

ROUTE-7 – UNITS 17 & 18 TO DURBAN

PERSONS AND THEIR PERSONAL EFFECTS:

FROM PHOENIX TOWNSHIP TO DURBAN, MANSFIELD ROAD BUS RANK AND RETURN.

INWARDS

FROM THE INTERSECTION OF STERNGROVE DRIVE AND GROVE END DRIVE, PHOENIX TOWNSHIP, PROCEED ALONG GROVE END DRIVE, TURN RIGHT PROCEED ALONG STANMORE DRIVE, TURN RIGHT ONTO THE PHOENIX HIGHWAY ALONG SPINE ROAD INTO INDUSTRIAL PARK ROAD, MAIN ROAD, (93) (MAIN LNANDA ROAD), NORTH COAST ROAD, UMGENI ROAD, BEATRICE STREET, CROSS STREET, CARLISLE STREET, CENTENARY ROAD, MARKET ROAD, LEOPOLD STREET, WARWICK AVENUE, CENTENARY ROAD, INTO MANSFIELD ROAD, INTO MANSFIELD ROAD BUS RANK.

OUTWARDS

FROM MANSFIELD ROAD BUS RANK ALONG WARWICK AVENUE INTO MANSFIELD ROAD, INTO CENTENARY ROAD, INTO AND ALONG CARLISLE STREET, GREY STREET, BEATRICE STREET, ALBERT STREET, LINK ROAD TO LORNE STREET, UMGENI ROAD, NORTH COAST ROAD, MAIN LNANDA ROAD (93) (MAIN LNANDA ROAD), INDUSTRIAL PARK ROAD, ALONG SPINE ROAD, PROCEED ALONG PHOENIX HIGHWAY, TURN LEFT INTO STANMORE DRIVE, PROCEED ALONG INWARDS ROUTE INTO PHOENIX TOWNSHIP.

ROUTE 8 - UNITS 20 AND 22 TO DURBAN

PERSONS AND THEIR PERSONAL EFFECTS:

FROM PHOENIX TOWNSHIP UNITS 20 & 22 (WOODVIEW) AND CANEHAVEN TO MANSFIELD ROAD BUS RANK AND RETURN.

INWARDS

FROM NORTHERN DRIVE RIGHT INTO CANEHAVEN DRIVE, RIGHT INTO NORTHERN DRIVE, RIGHT INTO AND PROCEED ALONG VIEWHAVEN DRIVE, LEFT INTO AND PROCEED ALONG WOODVIEW DRIVE, INTO AND ALONG (R102) TURN LEFT INTO LINK ROAD, INTO AND ALONG (MAIN ROAD 93) TURN RIGHT INTO SLIPWAY, INTO NATIONAL ROAD, (N2) (SOUTH) TURN LEFT AND PROCEED ALONG NATIONAL ROAD (N3) INTO AND ALONG WESTERN FREEWAY, GLIDE OFF WESTERN FREEWAY, LEFT ONTO RAMSAY AVENUE, INTO AND ALONG BEREA NORTH ROAD, OLD DUTCH ROAD, CENTENARY ROAD, MANSFIELD ROAD, TO MANSFIELD ROAD BUS RANK AND RETURN.

OUTWARDS:

FROM MANSFIELD ROAD BUS RANK ALONG WARWICK AVENUE, INTO MANSFIELD ROAD, TURN RIGHT INTO CENTENARY ROAD, MARKET ROAD, LEOPOLD STREET, CANONGATE ROAD, INTO AND PROCEED ALONG THE WESTERN FREEWAY, NATIONAL ROAD (N3), NATIONAL ROAD (N2) (NORTH), TURN LEFT INTO SLIPWAY, TURN LEFT AND PROCEED ALONG MAIN ROAD 93, TURN LEFT ONTO SLIPWAY, TURN RIGHT INTO R102, OLD NORTH COAST ROAD TOWARDS OTTAWA, TURN LEFT INTO LINK WAY WHICH JOINS INTO WOODVIEW DRIVE, TURN RIGHT AND PROCEED ALONG VIEWHAVEN DRIVE, TURN LEFT AND PROCEED ALONG NORTHERN DRIVE TO BUS TERMINUS.

ROUTE 9

FROM PHOENIX TOWNSHIP UNITS 20 / 22 (WOODVIEW & CANESIDE) TO MANSFIELD ROAD BUS TERMINUS AND RETURN.

INWARDS:

FROM WOODVIEW DRIVE, RIGHT INTO VIEWHAVEN DRIVE, LEFT INTO NORTHERN DRIVE, LEFT INTO CANEHAVEN DRIVE, LEFT INTO NORTHERN DRIVE, RIGHT INTO PHOENIX HIGHWAY, INDUSTRIAL PARK ROAD, MAIN LNANDA ROAD (MAIN ROAD), NORTH COAST ROAD, UMGENI ROAD, BEATRICE STREET, CROSS STREET, CARLISLE STREET, CENTENARY ROAD, MARKET ROAD, LEOPOLD STREET, WARWICK AVENUE, CENTENARY ROAD TO MANSFIELD ROAD BUS TERMINUS AND RETURN.

ALTERNATIVELY:

NORTHERN DRIVE RIGHT INTO PHOENIX HIGHWAY, RIGHT INTO ABERDARE DRIVE, LEFT INTO HUNSLETT ROAD, LEFT INTO MAIN ROAD 93, (MAIN LNANDA ROAD) NORTH COAST ROAD, UMGENI ROAD, BEATRICE STREET, CROSS STREET, CARLISLE - STREET, CENTENARY ROAD, MARKET ROAD, LEOPOLD STREET, WARWICK AVENUE, CENTENARY ROAD, MANSFIELD ROAD TO MANSFIELD ROAD BUS TERMINUS AND RETURN.

OUTWARDS:

FROM MANSFIELD ROAD BUS RANK ALONG WARWICK AVENUE INTO MANSFIELD ROAD INTO CENTENARY ROAD INTO AND ALONG CARLISLE STREET, GREY STREET, BEATRICE STREET, ALBERT STREET, UMGENI ROAD, NORTH COAST ROAD, (MAIN ROAD)3) RIGHT INTO INDUSTRIAL PARK ROAD, LEFT INTO PHOENIX HIGHWAY, LEFT INTO NORTHERN DRIVE, RIGHT INTO CANEHAVEN DRIVE, RIGHT INTO NORTHERN DRIVE, RIGHT INTO VIEWHAVEN DRIVE, LEFT INTO WOODVIEW DRIVE.

ALTERNATIVELY:

NORTH COAST ROAD, (MAIN ROAD 93) RIGHT INTO HUNSLETT ROAD, RIGHT INTO ABERDARE DRIVE, RIGHT INTO INDUSTRIAL PARK ROAD, LEFT INTO PHOENIX HIGHWAY, LEFT INTO WOODVIEW DRIVE.

ROUTE 10

EMPLOYEES EMPLOYED BY DAVINSCOT MANUFACTURERS AND THEIR PERSONAL EFFECTS:

FROM WHITEHOUSE SHOPPING CENTRE TO DAVINSCOT MANUFACTURERS (PTY) LTD, TONGAAT.

INWARDS:

FROM WHITE HOUSE SHOPPING CENTRE INTO AND ALONG R102, PHOENIX HIGHWAY, INDUSTRIAL PARK ROAD, FEMHAM DRIVE, LENHAM DRIVE, NORTHCROFT DRIVE, LENHAM DRIVE, LONGBURY DRIVE, PHOENIX HIGHWAY, GROVE END DRIVE, STANMORE DRIVE, PHOENIX HIGHWAY, HANNAFORD DRIVE, FORESTHAVEN DRIVE, CANE HAVEN DRIVE, R102, INTO AND ALONG GAIN STREET, TO TRUROLAND INDUSTRIAL TOWNSHIP, ALONG EDMUND MOREWOOD STREET TO DAVINSCOT MANUFACTURERS (PTY) LTD AND RETURN.

OUTWARDS:

FROM DAVINSCOT MANUFACTURERS (PTY) LTD, INTO TRUROLAND INDUSTRIAL TOWNSHIP, INTO AND ALONG EDMUND MOREWOOD ROAD, PLAIN STREET, GAIN STREET, INTO AND ALONG R102, NORTHERN DRIVE, CANEHAVEN DRIVE, HANNAFORD DRIVE, PHOENIX HIGHWAY, LONGBURY DRIVE, LENHAM DRIVE, NORTHCRAFT DRIVE, LENHAM DRIVE, FEMHAM DRIVE, INDUSTRIAL PARK ROAD, PHOENIX HIGHWAY, R102, TO WHITE HOUSE SHOPPING CENTRE.

ROUTE 11

STUDENTS AND STAFF OF SPRINGFIELD COLLEGE OF EDUCATION AND THEIR PERSONAL EFFECTS FROM VERULAM BUS RANK TO SPRINGFIELD COLLEGE OF EDUCATION AND RETURN.

INWARDS:

FROM VERULAM BUS RANK, INTO AND ALONG IRELAND STREET, ROAD 79 (ALSO KNOWN AS MR 96), TURN LEFT ON LINK ROAD MR 96 WITH 2/1, TURN LEFT INTO ROAD 2/1, TURN RIGHT INTO NEW FARM ROAD, SPINE ROAD, (PHOENIX HIGHWAY) TURN RIGHT INTO AND ALONG LENHAM DRIVE, TURN LEFT INTO FERNHAM DRIVE, INDUSTRIAL PARK ROAD, MAIN LNANDA ROAD, TURN RIGHT INTO SLIPWAY, INTO AND ALONG N2 (SOUTH), TURN LEFT INTO SLIPWAY, CROSSING LNANDA ROAD INTO SLIPWAY, TURN LEFT INTO AND ALONG UMGENI ROAD, TURN RIGHT INTO AND ALONG ALPINE ROAD, TURN RIGHT INTO AND ALONG STANLEY COPLEY DRIVE, TURN LEFT INTO DAINTREE AVENUE TO THE SPRINGFIELD COLLEGE OF EDUCATION.

ALTERNATIVELY:

FROM SPINE ROAD (PHOENIX HIGHWAY), TURN LEFT INTO AND ALONG LONGBURY DRIVE, CROSSING SPINE ROAD (PHOENIX HIGHWAY) INTO AND ALONG LENHAM DRIVE, TURN LEFT INTO AND ALONG FERNHAM DRIVE, INDUSTRIAL PARK ROAD, MAIN LNANDA ROAD, TURN RIGHT INTO SLIPWAY,



transport

Department:
Transport
Province of KwaZulu-Natal

GAZETTE

LGKZNG35-2019-NOV

REGION: ALL

INTO AND ALONG N2 (SOUTH), TURN LEFT INTO SLIPWAY, CROSSING LNANDA ROAD INTO SLIPWAY, TURN LEFT INTO AND ALONG UMGENI ROAD, TURN RIGHT INTO AND ALONG ALPINE ROAD, TURN RIGHT INTO AND ALONG STANLEY COPLEY DRIVE, TURN LEFT INTO AND ALONG DAINTREE AVENUE TO THE SPRINGFIELD COLLEGE OF EDUCATION.

OUTWARDS:

FROM DAINTREE AVENUE, TARNDALE AVENUE, STANLEY COPLEY DRIVE, TURN LEFT INTO ALPINE ROAD, TURN LEFT INTO AND ALONG UMGENI ROAD, TURN RIGHT INTO SLIPWAY, CROSSING LNANDA ROAD INTO SLIPWAY, INTO AND ALONG N2 (NORTH), TURN LEFT INTO AND ALONG MAIN LNANDA ROAD, (MAIN ROAD 93) TURN RIGHT INTO AND ALONG INDUSTRIAL PARK ROAD, TURN LEFT INTO AND ALONG FERNHAM DRIVE, TURN RIGHT INTO AND ALONG LENHAM DRIVE, CROSSING SPINE ROAD (PHOENIX HIGHWAY), INTO AND ALONG LONGBURY DRIVE, TURN RIGHT INTO SPINE ROAD (PHOENIX HIGHWAY), NEW FARM ROAD, TURN LEFT INTO ROAD 2/1, TURN LEFT INTO LINK ROAD MR 96 WITH 2/1, ROAD 79 (ALSO KNOWN AS MR 96), INTO AND ALONG IRELAND STREET TO THE VERULAM BUS RANK.

ROUTE 12 - UNIT 12 TO HUNSLETT ROAD TO VERULAM BUS RANK

PERSONS AND THEIR PERSONAL EFFECTS:

FROM PHOENIX INDUSTRIAL PARK AND PHOENIX TOWNSHIP UNITS 10, 11, 12, 13, 14, 15 AND 21 TO VERULAM RANK AND RETURN.

INWARDS:

FROM TERMINAL POINT IN HUNSLETT ROAD, AT THE CORNER OF PARAGON PLACE, TURN RIGHT INTO MAIN ROAD 93, RIGHT INTO ABERDARE DRIVE, OR RIGHT INTO HUNSLETT ROAD, LEFT INTO ABERDARE DRIVE, RIGHT INTO INDUSTRIAL PARK ROAD, LEFT INTO FERNHAM DRIVE, OR RIGHT INTO WHETSTONE DRIVE, LEFT INTO LENHAM DRIVE, OR LEFT INTO NORTHERN DRIVE, RIGHT INTO LENHAM DRIVE, OR LEFT INTO NORTHERN DRIVE, RIGHT INTO SUNFORD DRIVE, LEFT INTO HANNAFORD DRIVE, LEFT INTO CANEHAVEN DRIVE, RIGHT INTO NORTHERN DRIVE, LEFT INTO (ROAD 79) (ALSO KNOWN AS MR 96) INTO IRELAND STREET TO VERULAM BUS RANK AND RETURN.

OUTWARDS:

FROM VERULAM BUS RANK INTO AND ALONG IRELAND STREET, INTO ROAD 79 (ALSO KNOWN AS MR96) TURN RIGHT INTO NORTHERN DRIVE, LEFT INTO CANEHAVEN DRIVE, RIGHT INTO HANNAFORD DRIVE, RIGHT INTO SUNFORD DRIVE, LEFT INTO NORTHERN DRIVE, PHOENIX HIGHWAY, RIGHT INTO LENHAM DRIVE, LEFT INTO WHETSTONE DRIVE, OR LENHAM DRIVE, LEFT INTO FERNHAM DRIVE, RIGHT INTO INDUSTRIAL PARK ROAD, LEFT INTO AND PROCEED ALONG ABERDARE DRIVE, LEFT INTO HUNSLETT ROAD, OR INDUSTRIAL PARK ROAD, TURN LEFT INTO ABERDARE DRIVE AND BEAR RIGHT ALONG ABERDARE DRIVE, LEFT INTO HUNSLETT ROAD TO TERMINAL POINT AT CORNER OF PARAGON PLACE IN HUNSLETT ROAD.

ROUTE 13 - (UNIT 13) PARAGON PLACE TO VERULAM BUS RANK:

PERSONS AND THEIR PERSONAL EFFECTS:

FROM PHOENIX TOWNSHIP UNITS 10, 11, 12, 13, 14, 15 AND 21 TO VERULAM BUS RANK AND RETURN.

INWARDS:

FROM PARAGON PLACE BUS TERMINUS, RIGHT INTO HUNSLETT ROAD, INTO ABERDARE DRIVE, INTO INDUSTRIAL PARK ROAD, LEFT INTO AND ALONG FERNHAM DRIVE, WHETSTONE DRIVE OR FERNHAM DRIVE, LENHAM DRIVE, NORTHCROFT DRIVE, LENHAM DRIVE, NORTHERN DRIVE, SUNFORD DRIVE, PHOENIX HIGHWAY, NEW FARM ROAD, TURN LEFT INTO ROAD 2/1, TURN RIGHT INTO LINK ROAD 2/1 WITH MR 96, TURN LEFT INTO MR 96 ALSO KNOWN AS RD 79, IRELAND STREET, TO VERULAM RANK AND RETURN.

OUTWARDS:

FROM VERULAM BUS RANK INTO AND ALONG IRELAND STREET, INTO RD 79 (ALSO KNOWN AS MR 96), TURN LEFT INTO LINK ROAD 2/1 WITH MR 96 TURN RIGHT INTO ROAD 2/1, NEW FARM ROAD, SPINE ROAD, (PHOENIX HIGHWAY), LEFT INTO AND ALONG LONGBURY DRIVE, CROSSING SPINE ROAD (PHOENIX HIGHWAY) INTO AND ALONG LENHAM DRIVE, LEFT INTO AND ALONG FERNHAM DRIVE RIGHT INTO INDUSTRIAL PARK ROAD, ABERDARE ROAD, HUNSLETT ROAD LEFT INTO PARAGON PLACE BUS TERMINUS.

ROUTE 14 - UNIT 14 PHOENIX TO VERULAM

PERSONS AND THEIR PERSONAL EFFECTS:

FROM PHOENIX TOWNSHIP, UNITS 7, 8, 9, 10, 11 AND 12 VERULAM BUS RANK AND RETURN.

INWARDS:

FROM THE INTERSECTION OF LONGBURY DRIVE AND SOUTHVALE ROAD, INTO AND ALONG LONGBURY DRIVE (ROAD 903, 703), PHOENIX HIGHWAY, STANMORE DRIVE, GROVE END DRIVE, PHOENIX HIGHWAY, NEW FARM DRIVE, TURN LEFT INTO ROAD 2/1, TURN RIGHT INTO LINK ROAD 2/1 WITH MR 96, TURN LEFT INTO MR 96 ALSO KNOWN AS ROAD 79, IRELAND STREET, TO VERULAM BUS RANK AND RETURN.

OUTWARDS:

FROM VERULAM BUS RANK INTO AND ALONG IRELAND STREET, INTO ROAD 79, (ALSO KNOWN AS MR 96), TURN LEFT INTO LINK ROAD 2/1 WITH MR 96, TURN RIGHT INTO ROAD 2/1, NEW FARM ROAD, PHOENIX HIGHWAY, GROVE END DRIVE, STANMORE DRIVE, PHOENIX HIGHWAY, LONGBURY DRIVE, (ROADS 703, 803, 903), TO THE INTERSECTION OF SOUTHVALE ROAD AND LONGBURY DRIVE.

ROUTE 15 - UNITS 15, INDUSTRIAL PARK TO VERULAM

PERSONS AND THEIR PERSONAL EFFECTS:

FROM PHOENIX TOWNSHIP, UNITS 7, 8, 9, 10, 11 AND 12 TO VERULAM BUS RANK AND RETURN.

INWARDS:

FROM THE INTERSECTION OF INDUSTRIAL PARK ROAD AND FERNHAM DRIVE, PROCEED ALONG FERNHAM DRIVE, TURN RIGHT INTO AND PROCEED ALONG LENHAM DRIVE, CROSSING SPINE ROAD (PHOENIX HIGHWAY), INTO AND ALONG LONGBURY DRIVE, TURN RIGHT INTO SPINE ROAD, (PHOENIX HIGHWAY), NEW FARM ROAD, TURN LEFT INTO ROAD 2/1, TURN RIGHT INTO LINK ROAD 2/1 WITH MR 96, TURN LEFT INTO MR 96 ALSO KNOWN AS ROAD 79, IRELAND STREET, TO VERULAM BUS RANK AND RETURN.

OUTWARDS:

FROM VERULAM BUS RANK INTO AND ALONG IRELAND STREET, INTO ROAD 79 (ALSO KNOWN AS MR 96), TURN LEFT INTO LINK ROAD 2/1 WITH MR 96, TURN RIGHT INTO ROAD 2/1, NEW FARM ROAD, SPINE ROAD (PHOENIX HIGHWAY) LEFT INTO AND ALONG LONGBURY DRIVE, CROSSING SPINE ROAD (PHOENIX HIGHWAY) INTO AND ALONG LENHAM DRIVE, LEFT INTO AND ALONG FERNHAM DRIVE TO THE INTERSECTION OF INDUSTRIAL PARK ROAD AND FERNHAM DRIVE.

ROUTE 16 - UNITS 10, 11, 12, 7, 8 AND 9 TO VERULAM

PERSONS AND THEIR PERSONAL EFFECT:

FROM PHOENIX INDUSTRIAL PARK, UNITS 10, 11, 12, 7, 8, AND 9 TO VERULAM BUS RANK AND RETURN.

INWARDS:

FROM PARAGON PLACE BUS TERMINUS, RIGHT INTO HUNSLETT ROAD, INTO ABERDARE DRIVE, INTO INDUSTRIAL PARK ROAD, LEFT INTO AND PROCEED ALONG FERNHAM DRIVE, TURN RIGHT INTO LENHAM DRIVE, CROSSING SPINE ROAD, (PHOENIX HIGHWAY), INTO AND ALONG LONGBURY DRIVE, TURN RIGHT INTO SPINE ROAD, (PHOENIX HIGHWAY), NEW FARM ROAD, TURN LEFT INTO ROAD 2/1, TURN RIGHT INTO LINK ROAD 2/1 WITH MR 96, TURN LEFT INTO MR 96 ALSO KNOWN AS ROAD 79, IRELAND STREET, TO VERULAM BUS RANK AND RETURN.

OUTWARDS:

FROM VERULAM BUS RANK INTO AND ALONG IRELAND STREET INTO ROAD 79 (ALSO KNOWN AS MR 96), TURN LEFT INTO LINK ROAD 2/1 WITH MR 96 TURN RIGHT INTO ROAD 2/1, NEW FARM ROAD, SPINE ROAD (PHOENIX HIGHWAY), LEFT INTO AND ALONG FERNHAM DRIVE, RIGHT INTO INDUSTRIAL PARK ROAD, ABERDARE DRIVE, HUNSLETT ROAD, LEFT INTO PARAGON PLACE BUS TERMINUS.

ROUTE 17

PERSONS AND THEIR PERSONAL EFFECTS FROM:

PHOENIX INDUSTRIAL PARK AND PHOENIX TOWNSHIP UNITS 10, 11, 12, 13, 14, 15 AND 21 TO GRAFTON EVEREST FACTORY (CANELANDS).

INWARDS:

FROM TERMINAL POINT IN HUNSLETT ROAD, AT THE CORNER OF PARAGON PLACE, TURN RIGHT INTO MAIN ROAD 93, RIGHT INTO ABERDARE DRIVE, OR RIGHT INTO HUNSLETT ROAD, LEFT INTO ABERDARE DRIVE, RIGHT INTO INDUSTRIAL PARK ROAD, LEFT INTO FERNHAM DRIVE, OR RIGHT INTO WHETSTONE DRIVE, LEFT INTO LENHAM DRIVE, OR LEFT INTO NORTHERN DRIVE, RIGHT INTO LENHAM DRIVE, OR LEFT INTO NORTHERN DRIVE, RIGHT INTO SUNFORD DRIVE, LEFT INTO HANNAFORD DRIVE, LEFT INTO CANEHAVEN DRIVE, RIGHT INTO NORTHERN DRIVE, LEFT INTO (RD 79) (OLD NORTH COAST ROAD), TURN LEFT INTO NDWEDWE ROAD, ALONG NDWEDWE ROAD, TURN LEFT AND PROCEED ALONG NYALA ROAD TO GRAFTON EVEREST CANELANDS, INDUSTRIAL AREA AND RETURN.

OUTWARDS:

FROM GRAFTON EVEREST CANELANDS, PROCEED ALONG NYALA ROAD, TURN RIGHT AND PROCEED ALONG NEW GLASGOW ROAD, TURN RIGHT AND PROCEED ALONG NDWEDWE ROAD, TURN RIGHT AND PROCEED ALONG OLD NORTH COAST RD 79, TURN RIGHT INTO NORTHERN DRIVE, LEFT INTO CANEHAVEN DRIVE, RIGHT INTO HANNAFORD DRIVE, RIGHT INTO SUNFORD DRIVE, LEFT INTO NORTHERN DRIVE, PHOENIX HIGHWAY, RIGHT INTO LENHAM DRIVE, LEFT INTO WHETSTONE DRIVE, OR LENHAM DRIVE, LEFT INTO FERNHAM DRIVE, RIGHT INTO INDUSTRIAL PARK ROAD, LEFT INTO AND PROCEED ALONG ABERDARE DRIVE, LEFT INTO HUNSLETT ROAD OR INDUSTRIAL PARK ROAD, TURN LEFT INTO ABERDARE DRIVE, AND BEAR RIGHT ALONG ABERDARE DRIVE, LEFT INTO HUNSLETT ROAD TO TERMINAL POINT AT CORNER OF PARAGON PLACE IN HUNSLETT ROAD.



transport

Department:
Transport
Province of KwaZulu-Natal

GAZETTE

LGKZNG35-2019-NOV

REGION: ALL

ROUTE 18 - UNITS 2, 3, 4, AND 5 TO VERULAM
CONVEYANCE OF PERSONS AND THEIR PERSONAL EFFECTS:
FROM PHOENIX TOWNSHIP UNITS 2, 3, 4, AND 5 TO VERULAM BUS RANK AND RETURN: VIA TERMINAL POINT AT ROAD 601, INTO ROAD 501 INTO SPINE ROAD.
ALONG SPINE ROAD INTO AND ALONG ROADS 401, 405, 407, 307, 302, 204 AND 203, ALONG ROAD 202 INTO SPINE ROAD ALONG SPINE ROAD, INTO NORTH COAST ROAD, AND ALONG NORTH COAST ROAD, INTO NEW PROVINCIAL ROAD R102, ALONG R102 INTO (VERULAM) WICK STREET, ALONG WICK STREET, INTO MOSS STREET, TO TERMINUS AT VERULAM BUS RANK AND RETURN ALONG MOSS STREET, TO VERULAM MARKET, THENCE ALONG MOSS STREET, INTO WICK STREET, ALONG WICK STREET INTO NEW PROVINCIAL ROAD R102, AND RETURN TO PHOENIX VICE VERSA.
THE SERVICES ARE TO BE OPERATED ON COMMUNAL TIME-TABLE BETWEEN MAYVILLE COACH LINES CC AND O BUX, SPRINGFIELD OMNIBUS SPRINGFIELD SERVICE (PTY) LIMITED.

ROUTE 19
PERSONS AND THEIR PERSONAL EFFECTS:
FROM MOUNT EDGEcombe AND PHOENIX TOWNSHIP UNITS 2, 3, 4 AND 5 TO PHOENIX STATION AND PHOENIX INDUSTRIAL PARK AND RETURN.
INWARDS:
FROM WHITE HOUSE SERVICE STATION INTO AND ALONG R102, TO MOUNT EDGEcombe BUS TERMINUS BACK, ALONG R102, INTO AND ALONG PHOENIX HIGHWAY, GREENBURY DRIVE, STONE BRIDGE DRIVE, PHOENIX HIGHWAY, ROCKFORD DRIVE, CLAYFIELD DRIVE, PHOENIX HIGHWAY, EASTBURY DRIVE TO PHOENIX STATION, FROM PHOENIX STATION INTO AND ALONG EASTBURY DRIVE, PHOENIX HIGHWAY, ABERDARE DRIVE, HUNSLETT ROAD, HUNSLETT ROAD, ABERDARE DRIVE, PHOENIX HIGHWAY TO PHOENIX STATION AND RETURN.
OUTWARDS:
FROM PHOENIX STATION INTO AND ALONG EASTBURY DRIVE, PHOENIX HIGHWAY, CLAYFIELD DRIVE, ROCKFORD DRIVE, PHOENIX HIGHWAY, STONEBRIDGE DRIVE, GREENBURY DRIVE, PHOENIX HIGHWAY, R102, MOUNT EDGEcombe BUS TERMINUS, BACK INTO R102, TO WHITE HOUSE SERVICE STATION.

ROUTE 20
PERSONS AND THEIR PERSONAL EFFECTS:
FROM PHOENIX TOWNSHIP, UNITS 10, 11, AND 12 TO PHOENIX STATION VIA PHOENIX INDUSTRIAL PARK AND RETURN.
INWARDS:
FROM PHOENIX TOWNSHIP, WESTHAM DRIVE (MAMBA STORES), INTO AND ALONG LENHAM DRIVE, FERNHAM DRIVE (ROAD 1201, 1101, 1001) ALTERNATIVELY WESTHAM DRIVE (ROAD 1203, 1103), WHETSTONE DRIVE (ROAD 1102), FERNHAM DRIVE (ROAD 1001), INDUSTRIAL PARKROAD.
EITHER
I) ABERDARE DRIVE, HUNSLETT ROAD, ABERDARE DRIVE, PHOENIX HIGHWAY, EASTBURY DRIVE, TO PHOENIX STATION AND RETURN.
II) PHOENIX HIGHWAY, EASTBURY DRIVE, OR TO PHOENIX STATION AND RETURN.
OUTWARDS:
FROM PHOENIX STATION, INTO AND ALONG EASTBURY DRIVE, PHOENIX HIGHWAY.
EITHER:
I) INDUSTRIAL PARK ROAD, FERNHAM DRIVE (ROAD 1001), WHETSTONE DRIVE (ROAD 1102), LENHAM DRIVE (ROADS 1103, 1203), WESTHAM DRIVE (ROAD 1210), ALTERNATIVELY FERNHAM DRIVE ROADS 1001, 1101, 1201), LENHAM DRIVE (ROAD 1203), TO WESTHAM DRIVE (ROAD 1210) (MAMBA STORES).
OR
II) ABERDARE DRIVE, HUNSLETT ROAD, ABERDARE DRIVE, INDUSTRIAL PARK ROAD, FERNHAM DRIVE (ROAD 1001) WHETSTONE DRIVE (ROAD 1102) LENHAM DRIVE (ROADS 1103, 1203) WESTHAM DRIVE (ROAD 1210), ALTERNATIVELY FERNHAM DRIVE (ROADS 1001, 1101, 1201) LENHAM DRIVE (ROAD 1203) TO WESTHAM DRIVE (ROAD 1210).

ROUTE 21
PERSONS AND THEIR PERSONAL EFFECTS:
FROM PHOENIX TOWNSHIP UNITS 7, 8 AND 9 TO PHOENIX STATION AND PHOENIX INDUSTRIAL PARK AND RETURN.
INWARDS:
FROM THE INTERSECTION OF RIDGECROFT DRIVE AND LONGBURY DRIVE, INTO AND ALONG LONGBURY DRIVE, PHOENIX HIGHWAY, ALTERNATIVELY FROM THE INTERSECTION OF RIDGECROFT DRIVE AND LONGBURY DRIVE, ALONG LONGBURY DRIVE, LONGCROFT DRIVE, RYDALVALE DRIVE, PHOENIX HIGHWAY.
EITHER
I) EASTBURY DRIVE, TO PHOENIX STATION AND RETURN.
OR
II) INDUSTRIAL PARK ROAD, ABERDARE DRIVE, HUNSLETT ROAD, ABERDARE DRIVE, PHOENIX HIGHWAY, EASTBURY DRIVE, TO PHOENIX STATION AND RETURN.
OUTWARDS:
I) FROM PHOENIX STATION INTO AND ALONG EASTBURY DRIVE, PHOENIX HIGHWAY.
II) FROM PHOENIX STATION, INTO AND ALONG EASTBURY DRIVE, PHOENIX HIGHWAY, ABERDARE DRIVE, HUNSLETT ROAD, ABERDARE DRIVE, INDUSTRIAL PARK ROAD, PHOENIX HIGHWAY, TO RYDALVALE DRIVE, LONGCROFT DRIVE, LONGBURY DRIVE, TO THE INTERSECTION OF LONGBURY DRIVE AND RIDGECROFT DRIVE, ALTERNATIVELY ALONG LONGBURY DRIVE TO THE INTERSECTION OF LONGBURY DRIVE AND RIDGECROFT DRIVE.

ROUTE 22
PASSENGERS AND THEIR PERSONAL EFFECTS:
FROM PHOENIX TOWNSHIP UNITS 13 AND 14 TO PHOENIX STATION VIA PHOENIX INDUSTRIAL PARK AND RETURN.
INWARDS:
FROM THE INTERSECTION OF WESTHAM DRIVE AND LENHAM DRIVE, ALONG LENHAM DRIVE, NORTHCROFT DRIVE, LENHAM DRIVE, NORTHERN DRIVE, PHOENIX HIGHWAY, ALTERNATIVELY FROM THE INTERSECTION OF WESTHAM DRIVE AND LENHAM DRIVE, ALONG LENHAM DRIVE, NORTHERN DRIVE, PHOENIX HIGHWAY.
EITHER:
I) EASTBURY DRIVE, TO PHOENIX STATION AND RETURN.
OR
II) INDUSTRIAL PARK ROAD, ABERDARE DRIVE, HUNSLETT ROAD, ABERDARE DRIVE, PHOENIX HIGHWAY, EASTBURY DRIVE, TO PHOENIX STATION AND RETURN.
OUTWARDS:
I) FROM PHOENIX STATION, INTO AND ALONG EASTBURY DRIVE, PHOENIX HIGHWAY, NORTHERN DRIVE.
OR
II) FROM PHOENIX STATION, INTO AND ALONG EASTBURY DRIVE, PHOENIX HIGHWAY, ABERDARE DRIVE, HUNSLETT ROAD, ABERDARE DRIVE, INDUSTRIAL PARK ROAD, PHOENIX HIGHWAY, NORTHERN DRIVE, INTO AND ALONG LENHAM DRIVE, TO THE INTERSECTION OF LENHAM DRIVE AND WESTHAM DRIVE ALTERNATIVELY, LENHAM DRIVE, NORTHCRAFT DRIVE, LENHAM DRIVE TO THE INTERSECTION OF LENHAM DRIVE AND WESTHAM DRIVE.

ROUTE 23
PASSENGERS AND THEIR PERSONAL EFFECTS:
FROM PHOENIX TOWNSHIP UNITS 15 AND 21 TO PHOENIX STATION VIA PHOENIX INDUSTRIAL PARK AND RETURN.
INWARDS:
FROM THE INTERSECTION OF NORTHERN DRIVE AND SUNFORD DRIVE, INTO AND ALONG SUNFORD DRIVE, HANNAFORD DRIVE, CANEHAVEN DRIVE, FORESTHAVEN DRIVE, HANNAFORD DRIVE, PHOENIX HIGHWAY.
EITHER
I) EASTBURY DRIVE TO PHOENIX STATION.
OR
II) INDUSTRIAL PARK ROAD, ABERDARE DRIVE, HUNSLETT ROAD, ABERDARE DRIVE, PHOENIX HIGHWAY, EASTBURY DRIVE, TO PHOENIX STATION AND RETURN.
OUTWARDS:
I) FROM PHOENIX STATION INTO AND ALONG EASTBURY DRIVE, PHOENIX HIGHWAY, HANNAFORD DRIVE.
OR
II) FROM PHOENIX STATION INTO AND ALONG EASTBURY DRIVE, PHOENIX HIGHWAY, ABERDARE DRIVE, HUNSLETT ROAD, ABERDARE DRIVE,



transport

Department:
Transport
Province of KwaZulu-Natal

GAZETTE

LGKZNG35-2019-NOV

REGION: ALL

INDUSTRIAL PARK ROAD, PHOENIX HIGHWAY, HANNAFORD DRIVE, TO FORESTHAVEN DRIVE, CANEHAVEN DRIVE, HANNAFORD DRIVE, SUNFORD DRIVE, TO THE INTERSECTION OF SUNFORD DRIVE AND NORTHERN DRIVE.

ROUTE 24

PASSENGERS AND THEIR PERSONAL EFFECTS:

FROM PHOENIX TOWNSHIP UNITS 17 AND 18 TO PHOENIX STATION VIA PHOENIX INDUSTRIAL PARK AND RETURN.

INWARDS:

FROM THE INTERSECTION OF PHOENIX HIGHWAY AND GROVE END DRIVE, PHOENIX HIGHWAY, ALTERNATIVELY FROM THE INTERSECTION OF PHOENIX HIGHWAY AND GROVE END DRIVE, ALONG GROVE END DRIVE, STANMORE DRIVE, PHOENIX HIGHWAY, LONGBURY DRIVE.

EITHER:

1. PHOENIX HIGHWAY, EASTBURY DRIVE, TO PHOENIX STATION AND RETURN.

2. PHOENIX HIGHWAY, INDUSTRIAL PARK ROAD, ABERDARE DRIVE, HUNSLETT ROAD, ABERDARE DRIVE, PHOENIX HIGHWAY, EASTBURY DRIVE TO PHOENIX STATION AND RETURN.

OUTWARDS:

1. FROM PHOENIX STATION, INTO AND ALONG EASTBURY DRIVE, PHOENIX HIGHWAY.

2. FROM PHOENIX STATION, INTO AND ALONG EASTBURY DRIVE, PHOENIX HIGHWAY, ABERDARE DRIVE, INDUSTRIAL PARK ROAD: PHOENIX HIGHWAY TO LONGBURY DRIVE, STANMORE DRIVE, GROVE END DRIVE, TO THE INTERSECTION OF GROVE END DRIVE AND PHOENIX HIGHWAY, ALTERNATIVELY FROM PHOENIX HIGHWAY, STANMORE DRIVE, GROVE END DRIVE TO THE INTERSECTION OF GROVE END DRIVE AND PHOENIX HIGHWAY.

ROUTE 25

PERSONS WHO HAVE ORGANISED THEMSELVES INTO A GROUP AND THEIR PERSONAL EFFECTS: FROM POINTS WITHIN A RADIUS OF 35 (THIRTY FIVE) KILOMETERS FROM DURBAN POST OFFICE TO POINTS WITHIN 560 (FIVE HUNDRED AND SIXTY) KILOMETERS THEREFROM AND RETURN TO POINTS WITHIN A RADIUS OF 35 (THIRTY FIVE) KILOMETRES FROM DURBAN POST OFFICE.

SUBJECT TO THE EXPLICIT CONDITION THAT THE CONVEYANCE OF SUCH A GROUP OF PERSONS MAY ONLY BE UNDERTAKEN IF THE SAME GROUP OF PERSONS UNDERTAKE THE RETURN AND FORWARD JOURNEY AS A PARTY FOR THE EXCLUSIVE MUTUAL PURPOSE TO ATTEND ONE OR MORE OF THE FOLLOWING:

(1) A WEDDING

(2) A FUNERAL

(3) A RELIGIOUS GATHERING

(4) A SPORTS MEETING AS COMPETITORS OR AS SPECTATORS

(5) A PICNIC OR ANY OTHER SIMILAR FORM OF ORGANISED AMUSEMENT OR RECREATION.

ROUTE 26:

FROM DURBAN (WINTERTON WALK BUS RANK) TO:

1. SECOND RIVER ON BELLAIR ROAD, SOUTH SIDE OF RIVER

2. BANK ROAD TERMINUS VIA:

OUTWARDS:

MANSFIELD ROAD, CENTENARY ROAD, OLD DUTCH ROAD, VERBENA ROAD, BEREA ROAD, ALONG THE FREEWAY N3, GLIDE OFF TO BRICKFIELD ROAD, RANDLES ROAD, JAN SMUTS HIGHWAY, BELLAIR ROAD, NORTH BANK ROAD, TO RESPECTIVE BUS TERMINUS.

INWARDS:

FROM OUTER TERMINALS VIA ROUTES TO RANDLES ROAD, THENCE TO TILLS CRESCENT, GLIDE ONTO FREEWAY, BEREA ROAD, OLD DUTCH ROAD, LEATHERN ROAD, MANSFIELD ROAD TO BUS RANK.

ROUTE 27 (A)

INWARDS

FROM THE INTERSECTION OF NORTHERN DRIVE AND PALMVIEW DRIVE, ALONG PALMVIEW DRIVE, TURN RIGHT INTO AND ALONG TRENANCE PARK DRIVE, CENTRAL PARK DRIVE, PALMVIEW DRIVE, SHASTRI PARK DRIVE, NORTHERN DRIVE, BROOKHAVEN DRIVE, CANESIDE DRIVE, CANEHAVEN DRIVE, NORTHSIDE DRIVE, SUNFORD DRIVE, HANNAFORD DRIVE, PHOENIX HIGHWAY, RIGHT TURN INTO AND ALONG MOUNT EDGEcombe (OLD NORTH COAST ROAD), (R102) TURN LEFT INTO LINK ROAD, INTO AND ALONG (MR 93), TURN RIGHT INTO SLIPWAY, INTO AND ALONG NATIONAL ROAD N2 (SOUTH), TURN LEFT AND PROCEED ALONG NATIONAL ROAD (N3) INTO AND ALONG WESTERN FREEWAY, OLD DUTCH ROAD CENTENARY ROAD, MANSFIELD ROAD TO MANSFIELD ROAD BUS TERMINUS AND RETURN.

OUTWARDS

FROM MANSFIELD ROAD BUS TERMINUS, ALONG WARWICK AVENUE, INTO MANSFIELD ROAD, RIGHT INTO CENTENARY ROAD, MARKET ROAD, LEOPOLD STREET, CANONGATE ROAD, INTO AND PROCEED ALONG THE WESTERN FREEWAY, NATIONAL ROAD (N3), NATIONAL ROAD N2 (NORTH), TURN LEFT AND PROCEED ALONG MAIN ROAD 93, TURN LEFT ONTO SLIPWAY, TURN RIGHT INTO (R102) OLD NORTH COAST PASSING MOUNT EDGEcombe, LEFT INTO PHOENIX HIGHWAY, HANNAFORD DRIVE, SUNFORD DRIVE, NORTHSIDE DRIVE, CANEHAVEN DRIVE, CANESIDE DRIVE, BROOKHAVEN DRIVE, NORTHERN DRIVE, SHASTRI PARK DRIVE, PALMVIEW DRIVE, CENTRAL PARK DRIVE, TRENANCE PARK DRIVE, PALMVIEW DRIVE, TURN LEFT AND PROCEED ALONG NORTHERN DRIVE TO BUS TERMINUS.

ROUTE 27 (B)

PASSENGERS AND THEIR PERSONAL EFFECTS:

FROM PHOENIX (PALMVIEW) TO MANSFIELD ROAD BUS TERMINUS AND RETURN.

INWARDS

FROM THE INTERSECTION OF NORTHERN DRIVE AND PALMVIEW DRIVE, ALONG PALMVIEW DRIVE, TURN RIGHT INTO AND ALONG TRENANCE PARK DRIVE, CENTRAL PARK DRIVE, PALMVIEW DRIVE, SHASTRI DRIVE, INTO AND ALONG NORTHERN DRIVE, PHOENIX HIGHWAY, INDUSTRIAL PARK ROAD, (MAIN ROAD 93), NORTH COAST ROAD, ACROSS CONNAUGHT BRIDGE INTERCHANGE, INTO AND ALONG UMGENI ROAD, BEATRICE STREET, CROSS STREET, CARLISLE STREET, CENTENARY ROAD, MARKET ROAD, LEOPOLD STREET, WARWICK AVENUE, CENTENARY ROAD, MANSFIELD ROAD BUS TERMINUS AND RETURN.

OUTWARDS

FROM MANSFIELD ROAD BUS TERMINUS, ALONG WARWICK AVENUE, INTO MANSFIELD ROAD, LEFT INTO CENTENARY ROAD, CARLISLE STREET, GREY STREET, LINK ROAD TO ALBERT STREET, UMGENI ROAD, ACROSS CONNAUGHT BRIDGE INTERCHANGE, INTO AND ALONG NORTH COAST ROAD, MAIN ROAD 93, RIGHT INTO INDUSTRIAL PARK ROAD, PHOENIX HIGHWAY, LEFT INTO AND ALONG NORTHERN DRIVE, LEFT INTO AND SHASTRI PARK DRIVE, PALMVIEW DRIVE, CENTRAL PARK DRIVE, TRENANCE PARK DRIVE, PALMVIEW DRIVE, TURN LEFT AND PROCEED ALONG NORTHERN DRIVE TO BUS TERMINUS.

ROUTE 28

PERSONS AND THEIR PERSONAL EFFECTS:

FROM PHOENIX TOWNSHIP BROOKDALE TO VICTORIA BUS RANK AND RETURN. INWARDS:

FROM CRESTBROOK DRIVE, TURN RIGHT INTO BROOKDALE DRIVE, PROCEED TO END OF BROOKDALE DRIVE AND RETURN ALONG THE SAME ROUTE, TURN RIGHT INTO CARDHAM DRIVE, TURN RIGHT AND PROCEED ALONG LENHAM DRIVE, PHOENIX HIGHWAY, INDUSTRIAL PARK ROAD, KWA MASHU HIGHWAY, (M25) NORTH COAST ROAD, ACROSS CONNAUGHT INTERCHANGE, INTO AND ALONG UMGENI ROAD, BEATRICE STREET, CROSS STREET, CARLISLE STREET, CENTENARY ROAD, MARKET ROAD, WARWICK ROAD, WARWICK AVENUE, TO VICTORIA BUS RANK AND RETURN.

OUTWARDS:

FROM VICTORIA BUS RANK, ALONG WARWICK AVENUE, CENTENARY ROAD, CARLISLE STREET, GREY STREET, BEATRICE STREET, ALBERT STREET, UMGENI ROAD, ACROSS CONNAUGHT INTERCHANGE, INTO AND ALONG NORTH COAST ROAD, KWA MASHU HIGHWAY, (M25) RIGHT INTO INDUSTRIAL PARK ROAD, PHOENIX HIGHWAY, LENHAM DRIVE, CARDHAM DRIVE, BROOKDALE DRIVE, CRESTBROOK DRIVE, TO THE INTERSECTION OF CRESTBROOK DRIVE, AND PALMVIEW DRIVE.

ROUTE 29

PERSONS AND THEIR PERSONAL EFFECTS:

FROM (PHOENIX TOWNSHIP), MAMBA STORES, BROOKDALE AND PALMVIEW TO VICTORIA BUS RANK AND RETURN.

INWARDS:

FROM TERMINAL POINT AT MAMBA STORES, WESTHAM DRIVE, LENHAM DRIVE, CARDHAM DRIVE, BROOKDALE DRIVE AND RETURN ALONG THE SAME ROUTE INTO CRESTBROOK DRIVE, PALMVIEW DRIVE, NORTHERN DRIVE, RIGHT INTO MR2 (R102) TURN LEFT INTO LINK ROAD AND ALONG KWA MASHU HIGHWAY, (M25) TURN RIGHT INTO SLIPWAY; INTO AND ALONG NATIONAL ROAD (N2 SOUTH), TURN LEFT AND PROCEED ALONG NATIONAL ROAD (N3) INTO AND ALONG WESTERN FREEWAY GLIDE OFF WESTERN FREEWAY, LEFT INTO RAMSAY AVENUE, INTO AND ALONG BEREA ROAD NORTH, OLD DUTCH ROAD, CROSSING CENTENARY ROAD, MARKET ROAD, LEOPOLD STREET, WARWICK AVENUE, INTO VICTORIA BUS RANK AND RETURN.



transport

Department:
Transport
Province of KwaZulu-Natal

GAZETTE

LGKZNG35-2019-NOV

REGION: ALL

ALTERNATIVELY:

ALONG OLD DUTCH ROAD, CROSSING CENTENARY ROAD, ALICE STREET, VICTORIA STREET, TO SOLDIERS WAY BUS RANK AND RETURN.

OUTWARDS:

FROM SOLDIERS WAY BUS RANK, QUEEN STREET, RUSSELL STREET, LEOPOLD STREET CROSSING WARWICK AVENUE, ALTERNATIVELY FROM VICTORIA BUS RANK, CROSSING WARWICK AVENUE, INTO CANONGATE ROAD, PROCEED INTO AND ALONG THE WESTERN FREEWAY, NATIONAL ROAD (N3) NATIONAL ROAD (N2 NORTH) TURN LEFT INTO SLIPWAY, TURN LEFT AND PROCEED ALONG KWA MASHU HIGHWAY, (M25) TURN LEFT INTO SLIPWAY, TURN RIGHT INTO R102 OLD NORTH COAST ROAD, TURN RIGHT AND THEN LEFT INTO R102 (VERULAM), TURN LEFT INTO AND ALONG NORTHERN DRIVE, PALMVIEW DRIVE, CRESTBROOK DRIVE, PROCEED TO END OF BROOKDALE DRIVE, AND RETURN ALONG THE SAME ROUTE INTO AND ALONG CARDHAM DRIVE, LENHAM DRIVE, WESTHAM DRIVE TO TERMINAL POINT AT MAMBA STORES.

ROUTE 30

PERSONS AND THEIR PERSONAL EFFECTS FROM:

PALMVIEW, BROOKDALE TO SOLDIERS WAY BUS RANK AND RETURN.

INWARDS:

FROM THE INTERSECTION OF NORTHERN DRIVE AND PALMVIEW DRIVE, CRESTBROOK DRIVE, TURN RIGHT INTO BROOKDALE DRIVE, PROCEED TO END OF BROOKDALE DRIVE AND RETURN ALONG SAME ROUTE, TURN RIGHT INTO CARDHAM DRIVE, TURN RIGHT AND PROCEED ALONG LENHAM DRIVE, PHOENIX HIGHWAY, INDUSTRIAL PARK ROAD, KWA MASHU HIGHWAY (M25), NORTH COAST ROAD, ACROSS CONNAUGHT INTERCHANGE INTO AND ALONG UMGENI ROAD, BEATRICE STREET, GREY STREET, ALICE STREET, GREY STREET, VICTORIA STREET TO SOLDIERS WAY BUS RANK AND RETURN.

OUTWARDS:

FROM SOLDIERS WAY BUS RANK, QUEEN STREET, FIELD STREET, ALBERT STREET, UMGENI ROAD, ACROSS CONNAUGHT INTERCHANGE, INTO AND ALONG NORTH COAST ROAD, KWA MASHU HIGHWAY (M25) RIGHT INTO INDUSTRIAL PARK ROAD, PHOENIX HIGHWAY, LENHAM DRIVE, CARDHAM DRIVE, BROOKDALE DRIVE, CRESTBROOK DRIVE, PALMVIEW DRIVE, TO THE INTERSECTION OF NORTHERN DRIVE AND PALMVIEW DRIVE.

ROUTE 31

PERSONS WHO ARE IN POSSESSION OF RAIL OR SOUTH AFRICAN TRANSPORT SERVICES TICKETS AND PARCELS ON A VEHICLE HIRE BASIS ON BEHALF OF THE SOUTH AFRICAN TRANSPORT SERVICES, ON ROUTES OR WITHIN AREAS COVERED BY THE PERMITS ISSUED TO SOUTH AFRICAN TRANSPORT SERVICES BY THE LOCAL ROAD TRANSPORTATION BOARD.

ROUTE 32

(A) PASSENGERS AND THEIR PERSONAL EFFECTS: FROM DURBAN (LORNE STREET BUS RANK) TO:

1. MOUNT EDGEcombe MILL BARRACKS, CAMBELLTOWN, WESTBROOK ESTATE (HULETT'S HOLDING).

OUTWARDS

VIA LORNE, CARLISLE, GREY, BEATRICE AND ALBERT STREETS, UMGENI, NORTH COAST ROADS TO TERMINAL.

INWARDS

VIA ABOVE ROUTE TO UMGENI ROAD, HENCE BEATRICE, GREY AND CARLISLE STREETS AND CENTENARY ROAD TO LORNE STREET BUS RANK.

2. S.O.S. SERVICE STATION VIA AVOCA AND RETURN VIA:

INWARDS

LORNE, CARLISLE, BEATRICE AND ALBERT STREETS, UMGENI, NORTH COAST ROADS TO TERMINAL.

OUTWARDS

FROM OUTER TERMINAL VIA AFOREMENTIONED ROUTE TO UMGENI ROAD, HENCE VIA BEATRICE, GREY AND CARLISLE STREETS, CENTENARY ROAD TO LORNE STREET BUS RANK.

(B) EMPLOYEES AND THEIR PERSONAL EFFECTS OF HULETT'S PROPERTY HOLDINGS

FROM CORNUBIA AND UHMLANGA ROCKS AND RETURN.

(C) CONVEYANCE OF PARTY OF SCHOLARS AND STUDENTS FROM EDUCATIONAL INSTITUTIONS, OR BOY SCOUTS, VOORTREKKERS OR MEMBERS OF ANY SIMILAR ORGANISATION, TRAVELLING TOGETHER OR ATTENDING A CAMP, PICNIC OR OTHER GATHERING OR A PARTY OF PERSONS VISITING ANY PLACE FOR THE PURPOSE OF

(I) ATTENDING ANY RELIGIOUS GATHERING OR A WEDDING OR A FUNERAL;

(II) TAKING PART IN A PICNIC, CONCERT OR OTHER FORM OF AMUSEMENT OR;

(III) JOINTLY TAKING PART IN OR ATTENDING ANY COMPETITION OR GAME.

WITHIN A RADIUS OF 80 (EIGHT) KILOMETRES FROM MOUNT EDGEcombe POST OFFICE, PROVIDED THAT THE SAME PASSENGERS CONVEYED ON THE FORWARD JOURNEY BE CONVEYED ON THE RETURN JOURNEY TO THE POINT OF COMMENCEMENT AND PROVIDED THAT NO PASSENGERS BE PICKED UP OR SET DOWN ON ROUTE.

(D) CINEMA GOERS, BUT ONLY WHEN A SUFFICIENT NUMBER OFFERS, FROM ALBERT STREET VIA VICTORIA, GREY AND BEATRICE STREETS AND THENCE TO ANY OTHER TERMINAL SERVED BY THE HOLDERS OF BUSES.

ROUTE 33

PERSONS AND THEIR PERSONAL EFFECTS:

EMPLOYEES OF TWIN CLOTHING AND THEIR PERSONAL EFFECTS: FROM (NEW AND OLD PHASE) TRENANCE PARK TO TWIN CLOTHING FACTORY AND RETURN.

INWARD

FROM COTTONWOOD DRIVE RIGHT INTO MADRONA DRIVE, BACK INTO AND ALONG COTTONWOOD DRIVE, RIGHT INTO AND ALONG LNANDA ROAD, RIGHT INTO AND ALONG TRENANCE PARK DRIVE, (OLD PHASE) LEFT INTO AND ALONG MARULA CIRCLE RIGHT BACK INTO MARULA CIRCLE INTO MAPLE ROAD LEFT INTO TRENANCE PARK DRIVE RIGHT INTO AND ALONG LNANDA ROAD, RIGHT INTO AND ALONG JACARANDA AVENUE (MOUNT VIEW) AROUND THE CIRCLE RIGHT INTO AND ALONG BRIDGEFORD DRIVE LEFT INTO AND ALONG KATZKOP DRIVE LEFT INTO AMORA DRIVE RIGHT INTO AND ALONG LNANDA ROAD CROSSING R102 LINK ROAD (M41 DURBAN) INTO AND ALONG M4 LEO BOYD HIGHWAY, NORTHERN FREEWAY LEFT INTO SLIPWAY ATHLONE DRIVE, RIGHT INTO AND ALONG ATHLONE DRIVE, RIGHT INTO AND ALONG N M R AVENUE, RIGHT INTO AND ALONG WALTER GILBERT ROAD TO TWIN CLOTHING FACTORY.

OUTWARDS

FROM TWIN CLOTHING FACTORY WALTER GILBERT ROAD LEFT INTO AND ALONG N M R AVENUE RIGHT INTO AND ALONG ATHLONE DRIVE LEFT INTO SLIPWAY NORTHERN FREEWAY, LEO BOYD HIGHWAY, LEFT INTO AND ALONG M41 NORTH R102 INTO LNANDA ROAD LEFT INTO AMORA DRIVE RIGHT INTO AND ALONG KATZKOP DRIVE RIGHT INTO AND ALONG BRIDGEFORD DRIVE LEFT INTO JACARANDA AVENUE, AROUND THE CIRCLE (MOUNT VIEW) LEFT INTO AND ALONG LNANDA ROAD LEFT INTO AND ALONG TRENANCE PARK DRIVE (OLD PHASE) RIGHT INTO MARULA CIRCLE RIGHT INTO MAPLE ROAD LEFT INTO TRENANCE PARK DRIVE LEFT INTO AND ALONG LNANDA ROAD, RIGHT INTO AND ALONG COTTONWOOD DRIVE, RIGHT INTO MADRONA DRIVE, RIGHT INTO AND ALONG COTTONWOOD DRIVE.

ROUTE 34

PERSONS AND THEIR PERSONAL EFFECTS: FROM PHOENIX (PALMVIEW) TO MANSFIELD ROAD BUS TERMINUS AND RETURN.

INWARDS:

FROM THE INTERSECTION OF NORTHERN DRIVE AND PALMVIEW DRIVE, ALONG PALMVIEW DRIVE, TURN RIGHT INTO AND ALONG TRENANCE PARK DRIVE, TURN LEFT INTO AND ALONG PALMVIEW DRIVE, TURN LEFT INTO AND ALONG NORTHERN DRIVE, TURN RIGHT INTO AND ALONG MT EDGEcombe, OLD NORTH COAST ROAD (R102), TURN LEFT INTO LINK ROAD, INTO AND ALONG (MAIN ROAD 93), TURN RIGHT INTO SLIPWAY, INTO AND ALONG NATIONAL ROAD (N2 SOUTH), TURN LEFT AND PROCEED ALONG NATIONAL ROAD (N3) INTO AND WESTERN FREEWAY, GLIDE OFF WESTERN FREEWAY, LEFT ONTO RAMSAY AVENUE, INTO AND ALONG BEREA NORTH ROAD, OLD DUTCH ROAD, CENTENARY ROAD, MANSFIELD ROAD, TO MANSFIELD ROAD BUS RANK AND RETURN.

ALTERNATIVELY:

ALONG NORTHERN DRIVE, LEFT INTO CANEHAVEN DRIVE, RIGHT INTO CANESIDE DRIVE, LEFT INTO NORTHERN DRIVE, RIGHT INTO AND ALONG PHOENIX HIGHWAY, RIGHT INTO AND ALONG INDUSTRIAL PARK ROAD, (MAIN ROAD 93), NORTH COAST ROAD, ACROSS CONNAUGHT INTERCHANGE, INTO AND ALONG UMGENI ROAD, BEATRICE STREET, CROSS STREET, CARLISLE STREET, CENTENARY ROAD, MANSFIELD ROAD BUS TERMINUS AND RETURN.

OUTWARDS:

FROM MANSFIELD ROAD BUS RANK, ALONG WARWICK AVENUE, INTO MANSFIELD ROAD, LEFT INTO CENTENARY ROAD, CARLISLE STREET, GREY STREET, BEATRICE STREET, LINK ROAD, TO ALBERT STREET, UMGENI ROAD, ACROSS CONNAUGHT INTERCHANGE, INTO AND ALONG NORTH COAST ROAD, MAIN ROAD 93, RIGHT INTO INDUSTRIAL PARK ROAD, LEFT INTO AND ALONG PHOENIX HIGHWAY, LEFT INTO AND ALONG NORTHERN DRIVE, RIGHT INTO AND ALONG CANESIDE DRIVE, LEFT INTO CANEHAVEN DRIVE, RIGHT INTO AND ALONG PALMVIEW DRIVE, TURN RIGHT INTO AND ALONG



transport

Department:
Transport
Province of KwaZulu-Natal

GAZETTE

LGKZNG35-2019-NOV

REGION: ALL

TRENANCE PARK DRIVE, TURN LEFT INTO AND ALONG PALMVIEW DRIVE, TURN LEFT AND PROCEED ALONG NORTHERN DRIVE TO BUS TERMINUS. ALTERNATIVELY:
ALONG MANSFIELD ROAD, TURN RIGHT INTO AND ALONG CENTENARY ROAD, MARKET ROAD, LEOPOLD STREET, CANON GATE ROAD, INTO AND PROCEED ALONG THE WESTERN FREEWAY, NATIONAL ROAD (N3) NATIONAL ROAD (N2 NORTH), TURN LEFT INTO SLIPWAY, TURN LEFT AND PROCEED ALONG MAIN ROAD 93, TURN LEFT ONTO SLIPWAY, TURN RIGHT INTO R102, OLD NORTH COAST ROAD, TURN RIGHT AND THEN TURN LEFT INTO R102 (VERULAM), TURN LEFT INTO AND ALONG NORTHERN DRIVE, RIGHT INTO AND ALONG PALMVIEW DRIVE, TURN RIGHT INTO AND ALONG TRENANCE PARK DRIVE, TURN LEFT INTO AND ALONG PALM VIEW DRIVE, TURN LEFT AND PROCEED ALONG NORTHERN DRIVE TO BUS TERMINUS.
ROUTE 35 - MISSIONLAND
PERSONS AND THEIR PERSONAL EFFECTS:
FROM PHOENIX INDUSTRIAL PARK AND PHOENIX TOWNSHIP UNITS 10, 11, 12, 13, 14, 15, 21 AND 22 TO MISSIONLAND INDUSTRIAL AREA AND RETURN.
INWARDS:
FROM TERMINAL POINT IN HUNSLETT ROAD, AT THE CORNER OF PARAGON PLACE, TURN RIGHT INTO MAIN ROAD 93, RIGHT INTO ABERDARE DRIVE, OR RIGHT INTO HUNSLETT ROAD, LEFT INTO ABERDARE DRIVE, RIGHT INTO INDUSTRIAL PARK ROAD, LEFT INTO FERNSHAM DRIVE, OR RIGHT INTO WHETSTONE DRIVE, LEFT INTO LENHAM DRIVE, OR LEFT INTO NORTHERN DRIVE, RIGHT INTO SUNFORD DRIVE, LEFT INTO HANNAFORD DRIVE, LEFT INTO CANEHAVEN DRIVE, RIGHT INTO NORTHERN DRIVE, LEFT INTO (RD 79), (R102), (OLD NORTH COAST ROAD), TURN LEFT INTO NDWEDWE ROAD, LEFT INTO SUNFIELD DRIVE, INTO OLD NORTH COAST ROAD, RIGHT INTO DORE STREET, RIGHT INTO RUSSOM STREET, RIGHT INTO EAGLE ROAD (INDUSTRIAL AREA AND RETURN).
INWARDS:
FROM EAGLE ROAD, LEFT INTO AND ALONG RUSSOM STREET, LEFT INTO DORE STREET, LEFT INTO OLD NORTH COAST ROAD, INTO SUNFIELD DRIVE, TURN RIGHT AND PROCEED ALONG NDWEDWE ROAD, TURN RIGHT AND PROCEED ALONG OLD NORTH COAST ROAD, (RD 79), R102, TURN RIGHT INTO NORTHERN DRIVE, LEFT INTO CANEHAVEN DRIVE, RIGHT INTO HANNAFORD DRIVE, RIGHT INTO SUNFORD DRIVE, LEFT INTO NORTHERN DRIVE, PHOENIX HIGHWAY, RIGHT INTO LENHAM DRIVE, LEFT INTO FEMHAM DRIVE, RIGHT INTO INDUSTRIAL PARK ROAD, LEFT INTO AND PROCEED ALONG ABERDARE DRIVE, LEFT INTO HUNSLETT ROAD OR INDUSTRIAL PARK ROAD, TURN LEFT INTO ABERDARE DRIVE, BEAR RIGHT INTO ABERDARE DRIVE, LEFT INTO HUNSLETT ROAD, TO TERMINAL POINT AT CORNER OF PARAGON PLACE IN HUNSLETT ROAD.
INWARDS:
FROM MANSFIELD BUS TERMINUS INTO AND ALONG WARWICK AVENUE, RIGHT INTO MANSFIELD ROAD LEFT INTO CENTENARY ROAD, RIGHT INTO CARLISLE STREET, RIGHT INTO GREY STREET, BEATRICE STREET, ALBERT STREET, UMGENI ROAD, NORTH COAST ROAD, MAIN ROAD 93, TURN LEFT INTO SLIPWAY, ALONG SLIPWAY, TURN RIGHT INTO AND PROCEED ALONG 2/1 (R102) OLD NORTH COAST ROAD, TURN LEFT INTO NDWEDWE ROAD, ALONG NDWEDWE ROAD, TURN LEFT AND PROCEED ALONG NYALA ROAD TO GRAFTON EVEREST CANELANDS, INDUSTRIAL AREA AND RETURN.
ALTERNATIVELY:
ALONG (I) LEOPOLD STREET, CROSSING WARWICK AVENUE, INTO AND PROCEED ALONG THE WESTERN FREEWAY, EITHER
(II) CENTENARY ROAD, MARKET ROAD, LEOPOLD STREET, CROSSING WARWICK AVENUE, INTO AND ALONG CANONGATE ROAD, TURN RIGHT INTO AND ALONG BEREAD ROAD, INTO AND ALONG BEREAD ROAD SOUTH, INTO AND PROCEED ALONG THE WESTERN FREEWAY (N3) TURN LEFT AND PROCEED ALONG THE OUTER RING ROAD, INTO AND ALONG THE NATIONAL ROAD (N2 NORTH), LEFT INTO CANONGATE ROAD, RIGHT INTO AND PROCEED ALONG BEREAD ROAD, GLIDE OFF BEREAD ROAD, INTO AND PROCEED ALONG THE WESTERN FREEWAY (N3) TURN LEFT AND PROCEED ALONG THE OUTER RING ROAD, INTO AND ALONG THE NATIONAL ROAD (N2 NORTH), LEFT INTO AND PROCEED ALONG SLIPWAY, TURN LEFT AND PROCEED ALONG M4 INTO (2/1) R102 AND PROCEED ALONG (OLD NORTH COAST ROAD), LEFT INTO AND PROCEED ALONG NDWEDWE ROAD, LEFT INTO AND PROCEED ALONG NEW GLASGOW ROAD, LEFT INTO AND ALONG NYALA ROAD TO GRAFTON EVEREST CANELANDS, INDUSTRIAL AREA AND RETURN.
OUTWARDS:
FROM GRAFTON EVEREST CANELANDS, PROCEED ALONG NYALA ROAD, TURN RIGHT AND PROCEED ALONG NEW GLASGOW ROAD, TURN RIGHT AND PROCEED ALONG NDWEDWE ROAD, TURN RIGHT AND PROCEED ALONG OLD NORTH COAST ROAD, 2/1 (R102), TURN LEFT INTO SLIPWAY, AND PROCEED ALONG MAIN ROAD 93, NORTH COAST ROAD, UMGENI ROAD, BEATRICE STREET, CROSS STREET, CARLISLE STREET, CENTENARY ROAD, MARKET ROAD, LEOPOLD STREET, WARWICK AVENUE, CENTENARY ROAD, INTO MANSFIELD ROAD, TO MANSFIELD ROAD BUS TERMINUS.
ALTERNATIVELY:
ROUTE (I) ALONG 2/1 (R102) (OLD NORTH COAST ROAD), INTO ROAD M4 ALONG ROAD M4 TURN RIGHT INTO SLIPWAY, INTO NATIONAL ROAD (N2 SOUTH) TURN LEFT AND PROCEED ALONG OUTER RING ROAD, INTO AND ALONG WESTERN FREEWAY (N3), OLD DUTCH ROAD, LEFT INTO CENTENARY ROAD, LEFT INTO MANSFIELD ROAD, TO MANSFIELD ROAD BUS TERMINUS.
ALTERNATIVELY:
ROUTE (II) ALONG WESTERN FREEWAY, GLIDE OFF WESTERN FREEWAY, LEFT ONTO RAMSAY AVENUE, INTO BEREAD ROAD NORTH, OLD DUTCH ROAD, CENTENARY ROAD, MANSFIELD ROAD TO MANSFIELD ROAD BUS TERMINUS.
ROUTE 36
PERSONS AND THEIR PERSONAL:
EFFECTS FROM PHOENIX TOWNSHIP UNITS 23, 22, 21, 20, 17, 18, 7, 8, 9, 10, 11, 12, TO JACOBS PLAYTEX FACTORY AND RETURN.
FROM THE INTERSECTION OF NORTHERN DRIVE AND PALMVIEW DRIVE, INTO AND ALONG PALMVIEW DRIVE, LEFT INTO TRENANCE PARK DRIVE, LEFT INTO AND ALONG PALMVIEW DRIVE, INTO AND ALONG NORTHERN DRIVE, INTO AND ALONG SANFORD DRIVE, HANNAFORD DRIVE, CANEHAVEN DRIVE, FORESTHAVEN DRIVE, HANNAFORD DRIVE, PHOENIX HIGHWAY, HANMORE DRIVE, GROVE END DRIVE, PHOENIX HIGHWAY, LONGBURY DRIVE, CROSSING PHOENIX HIGHWAY, INTO AND ALONG LENHAM DRIVE, LEFT INTO AND ALONG FERNSHAM DRIVE, INDUSTRIAL PARK ROAD, MR 93, RIGHT INTO SLIPWAY INTO AND ALONG NATIONAL ROAD (N2) (SOUTH) LEFT INTO SLIPWAY INTO AND ALONG, HIGGINSON HIGHWAY, GRIMSBY ROAD, LEICESTER ROAD, PENDLEBURY ROAD, HIMALAYA ROAD, LANSLOWNE ROAD, LERWICH ROAD, CHAMBERLAIN ROAD, BLUFF ROAD, BRIGHTON ROAD TO BRUNNING PLACE (PLAYTEX FACTORY) (ALT ALONG N2 SOUTH) LEFT INTO AND ALONG EDWIN SWALES DRIVE (R610) RIGHT INTO AND ALONG SOUTH COAST ROAD, LEFT INTO AND ALONG PENDLEBURY ROAD, HIMALAYA ROAD, LANSLOWNE ROAD, LERWICH ROAD, CHAMBERLAIN ROAD, BLUFF ROAD, BRIGHTON ROAD TO BRUNNING PLACE, PLAYTEX FACTORY, HUTCHINSON STREET, BLUFF ROAD, SOUTH COAST ROAD, GRIMSBY ROAD, HIGGINSON HIGHWAY, RIGHT INTO SLIPWAY INTO AND ALONG NATIONAL ROAD (N2 NORTH) LEFT INTO SLIPWAY, MR 93, INDUSTRIAL PARK ROAD, LENHAM WAY, FERNSHAM DRIVE, CROSSING PHOENIX HIGHWAY, LONGBURY DRIVE, PHOENIX HIGHWAY, GROVE END DRIVE, STANMORE DRIVE, PHOENIX HIGHWAY, HANNAFORD DRIVE, FORESTHAVEN DRIVE, CANEHAVEN DRIVE, HANNAFORD DRIVE, SUNFORD DRIVE, NORTHERN DRIVE, PALMVIEW DRIVE, TRENANCE PARK DRIVE, PALMVIEW DRIVE, AND PROCEED ALONG NORTHERN DRIVE TO BUS TERMINUS.
ROUTE 37
(PHOENIX UNIT 17/18 (VIA BRICKFIELD ROAD TO MANSFIELD ROAD BUS RANK AND RETURN)
(I) INWARDS
FROM GROVE END DRIVE AND PHOENIX HIGHWAY INTERSECTION, PROCEED ALONG GROVE END DRIVE, RIGHT INTO AND ALONG PHOENIX HIGHWAY, TURN RIGHT INTO AND ALONG LENHAM DRIVE, LEFT INTO AND ALONG FERNSHAM DRIVE, RIGHT INTO AND ALONG INDUSTRIAL PARK ROAD, (MAIN ROAD 93), MAIN LNANDA ROAD (M25) TURN RIGHT INTO SLIPWAY ONTO THE NATIONAL ROAD (N2 SOUTH), GLIDE OFF THE NATIONAL ROAD ONTO THE SLIPWAY, CROSSING (LNANDA ROAD) ONTO THE SLIPWAY, TURN LEFT INTO AND ALONG UMGENI ROAD, RIGHT TURN INTO AND ALONG ALPINE ROAD, INTO AND ALONG BRICKFIELD ROAD, CROSSING (SPARKS ROAD), INTO AND ALONG BRICKFIELD ROAD, TURN RIGHT INTO SLIPWAY ON THE WESTERN FREEWAY, GLIDE OFF THE WESTERN FREEWAY, LEFT ONTO RAMSAY AVENUE, INTO AND ALONG BEREAD NORTH ROAD, OLD DUTCH ROAD, CENTENARY ROAD, MANSFIELD ROAD TO MANSFIELD ROAD BUS RANK AND RETURN.
ALTERNATIVELY INWARDS
(II) ALONG BRICKFIELD ROAD, INTO AND ALONG JAN SMUTS HIGHWAY, WESTRIDGE OVERPASS ONTO RAMSAY AVENUE INTO AND ALONG BEREAD NORTH ROAD, OLD DUTCH ROAD, CENTENARY ROAD, MANSFIELD ROAD TO MANSFIELD ROAD BUS RANK.
(I) OUTWARDS
FROM MANSFIELD ROAD BUS RANK ALONG WARWICK AVENUE, INTO MANSFIELD ROAD, TURN RIGHT INTO CENTENARY ROAD, MARKET ROAD, LEOPOLD STREET, CANONGATE ROAD, RIGHT INTO AND ALONG BEREAD ROAD, BEREAD ROAD SOUTH INTO AND ALONG JAN SMUTS HIGHWAY, RIGHT INTO AND ALONG BRICKFIELD ROAD.
(II) ALTERNATIVELY OUTWARDS
FROM MANSFIELD ROAD BUS RANK ALONG WARWICK AVENUE, INTO MANSFIELD ROAD, TURN RIGHT INTO CENTENARY ROAD, MARKET ROAD, LEOPOLD STREET, CANONGATE ROAD, WESTERN FREEWAY, GLIDE OFF THE WESTERN FREEWAY, TURN RIGHT INTO BRICKFIELD ROAD CROSSING (SPARKS ROAD) INTO AND ALONG BRICKFIELD ROAD, INTO AND ALONG ALPINE ROAD, LEFT INTO AND ALONG UMGENI ROAD, RIGHT INTO SLIPWAY CROSSING (LNANDA ROAD) INTO THE SLIPWAY ONTO THE NATIONAL ROAD N2 (NORTH), TURN LEFT INTO SLIPWAY, TURN LEFT AND PROCEED ALONG MAIN ROAD 93 (M25) RIGHT INTO AND ALONG INDUSTRIAL PARK ROAD, LEFT INTO AND ALONG FERNSHAM DRIVE, RIGHT INTO AND ALONG LENHAM DRIVE, LEFT INTO AND ALONG PHOENIX HIGHWAY, LEFT INTO AND ALONG GROVE END DRIVE TO THE INTERSECTION OF GROVE END DRIVE AND PHOENIX HIGHWAY.



transport

Department:
Transport
Province of KwaZulu-Natal

GAZETTE

LGKZNG35-2019-NOV

REGION: ALL

ROUTE 38 - (UNITS 20 / 21 DURBAN MANSFIELD ROAD BUS RANK AND RETURN)

PERSONS AND THEIR PERSONAL EFFECTS:

FROM PHOENIX TOWNSHIP UNITS 20 / 21 TO DURBAN MANSFIELD ROAD BUS RANK AND RETURN.

INWARDS

(I) FROM TERMINAL POINT AT INTERSECTION OF NORTHERN DRIVE AND CANEHAVEN DRIVE, ALONG CANEHAVEN DRIVE, LEFT INTO FOREST HAVEN DRIVE, LEFT INTO HANNAFORD DRIVE, LEFT INTO PHOENIX HIGHWAY, LEFT INTO GROVE END DRIVE, RIGHT INTO PHOENIX HIGHWAY, LEFT INTO LONGBURY DRIVE, LEFT INTO PHOENIX HIGHWAY, RIGHT INTO MAIN ROAD 2 (R102), LEFT INTO SLIPWAY, INTO AND ALONG MAIN ROAD 93 (M25), RIGHT INTO SLIPWAY, RIGHT INTO AND ALONG UMGENI ROAD, RIGHT INTO AND ALONG ALPINE ROAD, INTO AND ALONG BRICKFIELD ROAD, RIGHT INTO SLIPWAY, INTO AND ALONG WESTERN FREEWAY, GLIDE OFF WESTERN FREEWAY, LEFT INTO RAMSAY AVENUE, INTO AND ALONG BEREA NORTH ROAD, OLD DUTCH ROAD, CENTENARY ROAD, MANSFIELD ROAD TO MANSFIELD ROAD BUS RANK.

ALTERNATIVELY

(II) ALONG BRICKFIELD ROAD, INTO AND ALONG JAN SMUTS HIGHWAY, WEST RIDGE, OVERPASS, INTO AND ALONG RAMSAY AVENUE, INTO AND ALONG BEREA NORTH ROAD, OLD DUTCH ROAD, CENTENARY ROAD, MANSFIELD ROAD, TO MANSFIELD ROAD BUS RANK.

OUTWARDS

(I) FROM MANSFIELD ROAD BUS RANK, ALONG WARWICK AVENUE, INTO MANSFIELD ROAD, RIGHT INTO CENTENARY ROAD, MARKET ROAD, LEOPOLD STREET, CANONGATE ROAD, INTO AND ALONG WESTERN FREEWAY, GLIDE OFF THE WESTERN FREEWAY, RIGHT TURN INTO BRICKFIELD ROAD.

ALTERNATIVELY

FROM MANSFIELD ROAD BUS RANK, ALONG WARWICK AVENUE, INTO MANSFIELD ROAD, RIGHT INTO AND ALONG CENTENARY ROAD, MARKET ROAD, LEOPOLD STREET, CANONGATE ROAD, RIGHT INTO BEREA ROAD, BEREA ROAD SOUTH, INTO AND ALONG JAN SMUTS HIGHWAY, RIGHT INTO BRICKFIELD ROAD, INTO AND ALONG ALPINE ROAD, LEFT INTO UMGENI ROAD, RIGHT INTO AND ALONG SLIPWAY CROSSING LNANDA ROAD, INTO AND ALONG NATIONAL ROAD N2 (NORTH), LEFT INTO SLIPWAY INTO AND ALONG MAIN ROAD 93 (M25), LEFT INTO SLIPWAY, RIGHT INTO MAIN ROAD 2 (R102) LEFT INTO AND ALONG HANNAFORD DRIVE, RIGHT INTO AND ALONG FOREST HAVEN DRIVE, RIGHT INTO CANEHAVEN DRIVE TO THE TERMINAL POINT AT NORTHERN DRIVE AND CANEHAVEN DRIVE INTERSECTION.

SUBJECT TO THE RESTRICTION THAT ON THE FORWARD TRIP TO DURBAN NO PASSENGERS BE PICKED UP AFTER LEAVING PHOENIX TOWNSHIP BOUNDARY AND ON THE RETURN TRIP TO PHOENIX NO PASSENGERS BE SET DOWN BEFORE REACHING PHOENIX TOWNSHIP BOUNDARY.

ROUTE 39

(FROM HUNSLETT ROAD PASSING OTTAWA STATION TO VERULAM BUS RANK & RETURN)

INWARDS

FROM TERMINAL POINT IN HUNSLETT ROAD AT THE CORNER OF PARAGON PLACE, RIGHT INTO MAIN ROAD 93, RIGHT TURN INTO ABERDARE DRIVE, RIGHT TURN INTO HUNSLETT ROAD, LEFT TURN INTO ABERDARE DRIVE, TURN RIGHT INTO INDUSTRIAL PARK ROAD.

ALTERNATIVELY

MAIN ROAD 93, TURN RIGHT INTO ABERDARE DRIVE, RIGHT INTO INDUSTRIAL PARK ROAD, LEFT INTO PHOENIX HIGHWAY, LEFT INTO NORTHERN DRIVE, RIGHT INTO CANE HAVEN DRIVE, RIGHT INTO NORTH SIDE DRIVE, LEFT INTO SUNFORD DRIVE, LEFT INTO HANNAFORD DRIVE, RIGHT INTO CANE HAVEN DRIVE, RIGHT INTO NORTHERN DRIVE, RIGHT INTO VIEW HAVEN DRIVE, LEFT INTO WOODVIEW DRIVE, LEFT INTO OLD NORTH COAST ROAD, (OLD MAIN ROAD PASSING OTTAWA STATION), LEFT INTO MR 97, CROSSING MR 98, INTO IRELAND STREET, CROSSING TODD STREET, INTO IRELAND STREET BUS RANK AND RETURN.

OUTWARDS

FROM VERULAM BUS RANK INTO IRELAND STREET, CROSSING TODD STREET, INTO IRELAND STREET, CROSSING MR 98, INTO MR 97, RIGHT TURN INTO OLD MAIN ROAD, (PASSING OTTAWA STATION), OLD NORTH COAST ROAD, TURN RIGHT INTO WOODVIEW DRIVE, RIGHT INTO VIEW HAVEN DRIVE, LEFT INTO NORTHERN DRIVE, LEFT INTO CANE HAVEN DRIVE, LEFT INTO HANNAFORD DRIVE, RIGHT INTO SUNFORD DRIVE, RIGHT INTO NORTHSIDE DRIVE, LEFT INTO CANE HAVEN DRIVE, LEFT INTO NORTHERN DRIVE, RIGHT INTO PHOENIX HIGHWAY, RIGHT INTO INDUSTRIAL PARK ROAD, LEFT INTO ABERDARE DRIVE BEAR RIGHT ALONG ABERDARE DRIVE, LEFT INTO HUNSLETT ROAD, TO TERMINAL POINT AT THE CORNER OF PARAGON PLACE IN HUNSLETT ROAD.

ALTERNATIVELY

INDUSTRIAL PARK ROAD, LEFT INTO ABERDARE DRIVE, BEAR LEFT ALONG ABERDARE DRIVE, LEFT INTO HUNSLETT ROAD TO TERMINAL POINT AT THE CORNER OF PARAGON PLACE IN HUNSLETT ROAD.

ROUTE 40

(FROM PHOENIX (CA 20/21) TO PROSPECTON INDUSTRIAL AREA AND RETURN)

INWARDS

FROM TERMINAL POINT AT INTERSECTION OF NORTHERN DRIVE AND CANEHAVEN DRIVE, ALONG CANEHAVEN DRIVE, RIGHT INTO AND ALONG NORTHERN DRIVE, RIGHT INTO CANEHAVEN DRIVE, LEFT INTO AND ALONG FOREST HAVEN DRIVE, LEFT INTO AND ALONG HANNAFORD DRIVE, LEFT INTO AND ALONG PHOENIX HIGHWAY, LEFT INTO AND ALONG GROVE END DRIVE, TURN RIGHT INTO PHOENIX HIGHWAY, LEFT INTO AND ALONG LONGBURY DRIVE, CROSSING PHOENIX HIGHWAY, INTO AND ALONG LENHAM DRIVE, LEFT INTO AND ALONG FERNHAM DRIVE, LEFT INTO AND ALONG INDUSTRIAL PARK ROAD, RIGHT INTO AND ALONG PHOENIX HIGHWAY, RIGHT INTO AND ALONG MAIN ROAD 2 (R102) INTO SLIPWAY, INTO AND ALONG MAIN ROAD 93 (M25), TURN RIGHT INTO SLIPWAY, INTO AND ALONG NATIONAL ROAD N2 (SOUTH) TURN LEFT INTO SLIPWAY, TURN LEFT INTO AND ALONG PROSPECTON ROAD, TURN LEFT INTO AND ALONG JOYNER ROAD, TURN LEFT INTO AND ALONG AVENUE EAST, TURN RIGHT INTO PROSPECTON AND RETURN.

OUTWARDS

ALONG PROSPECTON ROAD, TURN RIGHT INTO SLIPWAY LEADING TO NATIONAL ROAD N2 (NORTH) PROCEED NATIONAL ROAD N2 (NORTH) LEFT INTO SLIPWAY, LEFT INTO AND ALONG MAIN ROAD 93 (M25) TURN LEFT, TURN RIGHT INTO AND ALONG MAIN ROAD 2 (R102), TURN LEFT INTO AND ALONG PHOENIX HIGHWAY, LEFT INDUSTRIAL PARK ROAD, RIGHT INTO AND ALONG FERNHAM DRIVE, RIGHT INTO AND ALONG LENHAM DRIVE, PHOENIX HIGHWAY, INTO AND ALONG LONGBURY DRIVE, LEFT INTO AND ALONG PHOENIX HIGHWAY, TURN RIGHT INTO AND ALONG GROVE END DRIVE, TURN RIGHT INTO AND ALONG PHOENIX HIGHWAY, TURN RIGHT INTO AND ALONG HANNAFORD DRIVE, TURN RIGHT INTO AND ALONG FOREST HAVEN DRIVE, RIGHT INTO CANEHAVEN DRIVE, LEFT INTO NORTHERN DRIVE, LEFT INTO AND ALONG CANEHAVEN DRIVE, TO THE TERMINAL POINT AT NORTHERN DRIVE AND CANEHAVEN DRIVE INTERSECTION.

ROUTE 41

PERSONS AND THEIR PERSONAL EFFECTS:

FROM PHOENIX TOWNSHIP UNITS 2, 3, 4 AND 5 TO JACOBS / MOBENI INDUSTRIAL AREA AND RETURN

FROM THE INTERSECTION OF PHOENIX HIGHWAY AND ROCKFORD DRIVE INTO AND ALONG ROCKFORD DRIVE, CLAYFIELD DRIVE, PHOENIX HIGHWAY, STONEBRIDGE DRIVE, CARDINAL ROAD, TOWER ROAD, GREENBURY DRIVE, STONEBRIDGE DRIVE, DALEVIEW ROAD, GREENBURY DRIVE, PHOENIX HIGHWAY MAIN ROAD 2 (R102), SLIPWAY TO MAIN ROAD 93 ALONG MAIN ROAD 93, RIGHT INTO SLIPWAY, INTO AND ALONG NATIONAL ROAD N2 (SOUTH) LEFT INTO SLIPWAY, INTO AND ALONG HIGGINSON HIGHWAY, SLIPWAY TO SOUTH COAST ROAD, SOUTH COAST ROAD, BARRIER LANE, QUALITY STREET, BALFOUR ROAD, BLUFF ROAD, SOUTH COAST ROAD, EDWIN SWALES VC DRIVE, (R610), RIGHT INTO SLIPWAY NATIONAL ROAD N2 (NORTH) LEFT INTO SLIPWAY, MAIN ROAD 93, LEFT INTO SLIPWAY MR2 (R102) PHOENIX HIGHWAY, GREENBURY DRIVE, DALEVIEW ROAD, STONEBRIDGE DRIVE, GREENBURY DRIVE, TOWER ROAD, CARDINAL ROAD, STONEBRIDGE DRIVE, PHOENIX HIGHWAY, CLAYFIELD DRIVE, ROCKFORD DRIVE, TO THE INTERSECTION OF ROCKFORD DRIVE AND PHOENIX HIGHWAY.

ALTERNATIVELY

ALONG BLUFF ROAD, SOUTH COAST ROAD, GRIMSBY ROAD, HIGGINSON HIGHWAY, RIGHT INTO SLIPWAY, INTO AND ALONG NATIONAL ROAD N2 (NORTH), LEFT INTO SLIPWAY, MAIN ROAD 93 LEFT INTO SLIPWAY, MR2 (R102) PHOENIX HIGHWAY, GREENBURY DRIVE, DALEVIEW ROAD, STONEBURY DRIVE, GREENBURY DRIVE, TOWER ROAD, CARDINAL ROAD, STONEBRIDGE DRIVE, PHOENIX HIGHWAY, CLAYFIELD DRIVE, ROCKFORD DRIVE, TO THE INTERSECTION OF ROCKFORD DRIVE AND PHOENIX HIGHWAY.

ROUTE 42

PERSONS AND THEIR PERSONAL EFFECTS:

FROM PHOENIX TOWNSHIP, UNIT 15, 20, 21, 17, 18, 7, 8, 9 TO JACOBS / MOBENI INDUSTRIAL AREA AND RETURN.

FROM THE INTERSECTION OF NORTHERN DRIVE AND SUNFORD DRIVE, INTO AND ALONG SUNFORD DRIVE, HANNAFORD DRIVE, CANEHAVEN DRIVE, FORESTHAVEN DRIVE, HANNAFORD DRIVE, PHOENIX HIGHWAY, STANMORE DRIVE, GROVE END DRIVE, PHOENIX HIGHWAY, LONGBURY DRIVE, PHOENIX HIGHWAY, INDUSTRIAL PARK ROAD, MAIN ROAD 93, RIGHT INTO SLIPWAY, INTO AND ALONG NATIONAL ROAD N2 (SOUTH) LEFT INTO SLIPWAY, INTO AND ALONG HIGGINSONS HIGHWAY, GRIMSBY ROAD, LEICESTER ROAD, PENDLEBURY ROAD, LEFT INTO SLIPWAY, TO SOUTH COAST ROAD, ALONG SOUTH COAST ROAD, BARRIER LANE, QUALITY STREET, BALFOUR ROAD, BLUFF ROAD, SOUTH COAST ROAD, EDWIN SWALES VC DRIVE (R610), RIGHT INTO SLIPWAY NATIONAL ROAD N2 (NORTH), LEFT INTO SLIPWAY, MAIN ROAD 93, INDUSTRIAL PARK ROAD, PHOENIX



transport

Department:
Transport
Province of KwaZulu-Natal

GAZETTE

LGKZNG35-2019-NOV

REGION: ALL

HIGHWAY, LONGBURY DRIVE, PHOENIX HIGHWAY, GROVE END DRIVE, STANMORE DRIVE, PHOENIX HIGHWAY, HANNAFORD DRIVE, FORESTHAVEN DRIVE, CANEHAVEN DRIVE, HANNAFORD DRIVE, SUNFORD DRIVE, TO THE INTERSECTION OF SUNFORD DRIVE AND NORTHERN DRIVE.

ALTERNATIVELY

ALONG BLUFF ROAD, SOUTH COAST ROAD, GRIMSBY ROAD, HIGGINSONS HIGHWAY, NATIONAL ROAD, N2 (NORTH), LEFT INTO SLIPWAY, MAIN ROAD 93, RIGHT INTO INDUSTRIAL PARK ROAD, PHOENIX HIGHWAY, LONGBURY DRIVE, PHOENIX HIGHWAY, GROVE END DRIVE, STANMORE DRIVE, PHOENIX HIGHWAY, HANNAFORD DRIVE, FORESTHAVEN DRIVE, CANEHAVEN DRIVE, HANNAFORD DRIVE, SUNFORD DRIVE, TO THE INTERSECTION OF SUNFORD DRIVE AND NORTHERN DRIVE.

ROUTE 43

PERSONS AND THEIR PERSONAL EFFECTS:

FROM PHOENIX TOWNSHIPS UNIT 14, 13, 12, 11, 10 TO JACOBS/ MOBENI INDUSTRIAL AREA AND RETURN.

FROM PHOENIX TOWNSHIP, INTERSECTION OF PHOENIX HIGHWAY AND NORTHERN DRIVE, INTO AND ALONG FERNHAM DRIVE, LENHAM DRIVE, NORTH CROFT DRIVE, LENHAM DRIVE, FERNHAM DRIVE, INDUSTRIAL PARK ROAD, MAIN ROAD 93, RIGHT INTO SLIPWAY INTO AND ALONG NATIONAL ROAD N2 (SOUTH) LEFT INTO SLIPWAY, INTO AND ALONG HIGGINSON HIGHWAY, GRIMSBY ROAD, LEICESTER ROAD, PENDLEBURY ROAD, LEFT INTO SLIPWAY TO SOUTH COAST ROAD, BARRIER LANE, QUALITY STREET, BALFOUR ROAD, BLUFF ROAD, SOUTH COAST ROAD, EDWIN SWALES VC DRIVE, (R610) RIGHT INTO SLIPWAY, ALONG NATIONAL ROAD N2 (NORTH, LEFT INTO SLIPWAY MAIN ROAD, 93, RIGHT INTO INDUSTRIAL PARK ROAD, FERNHAM DRIVE, LENHAM DRIVE, NORTH CROFT DRIVE, LENHAM DRIVE, NORTHERN DRIVE, TO THE INTERSECTION OF NORTHERN DRIVE AND PHOENIX HIGHWAY.

ALTERNATIVELY

ALONG BLUFF ROAD, SOUTH COAST ROAD, GRIMSBY ROAD, HIGGINSON HIGHWAY, RIGHT INTO SLIPWAY, INTO AND ALONG NATIONAL ROAD N2 (NORTH), LEFT INTO SLIPWAY, MAIN ROAD 93 RIGHT INTO INDUSTRIAL PARK ROAD, FERNHAM DRIVE, LENHAM DRIVE, NORTH CROFT DRIVE, LENHAM DRIVE, NORTHERN DRIVE TO THE INTERSECTION OF NORTHERN DRIVE AND PHOENIX HIGHWAY.

ROUTE 44

PERSONS, STUDENTS AND EMPLOYEES OF SPRINGFIELD COLLEGE OF EDUCATION AND THEIR PERSONAL EFFECTS:

FROM TONGAAT BUS RANK TO SPRINGFIELD COLLEGE OF EDUCATION AND RETURN.

INWARDS

FROM TONGAAT BUS RANK, AROUND THE TOWN BOARD, INTO AND ALONG MAIN ROAD, HILLVIEW CRESCENT, BELVEDERE DRIVE, CORONATION ROAD, DAHLIA DRIVE, R102, RIGHT INTO SLIPWAY, SUNFIELD DRIVE, MOSS STREET, IRELAND STREET, WICK STREET, NATIONAL ROAD N2 (SOUTH), LEFT INTO SLIPWAY, UMGENI ROAD, ALPINE ROAD, STANLEY COPLEY DRIVE, DAINTREE AVENUE; TO SPRINGFIELD COLLEGE OF EDUCATION AND RETURN.

OUTWARDS

FROM SPRINGFIELD COLLEGE OF EDUCATION IN DAINTREE AVENUE, INTO AND ALONG DAINTREE AVENUE, VIOLA ROAD, STANLEY COPLEY DRIVE, ALPINE ROAD, UMGENI ROAD, MAIN ROAD 448, RIGHT INTO SLIPWAY, NATIONAL ROAD N2 (NORTH), LEFT INTO SLIPWAY, R102, WICK STREET, IRELAND STREET, MOSS STREET, SUNFIELD DRIVE, RIGHT INTO SLIPWAY, R102, DAHLIA ROAD, CORONATION ROAD, BELVEDERE DRIVE, HILLVIEW CRESCENT, MAIN ROAD, TO TONGAAT BUS RANK.

ROUTE 45

PERSONS AND THEIR PERSONAL EFFECTS:

FROM WOODVIEW AND PALMVIEW TO MISSIONLANDS AND RETURN

INWARDS

FROM WOODVIEW DRIVE INTO AND ALONG VIEW HAVEN DRIVE, INTO AND ALONG NORTHERN DRIVE LEFT INTO PALMVIEW DRIVE, ALONG PALMVIEW DRIVE, TURN RIGHT INTO AND ALONG TRENANCE PARK DRIVE, TURN LEFT INTO AND ALONG PALMVIEW DRIVE, TURN LEFT INTO AND ALONG NORTHERN DRIVE, LEFT INTO (RD 79), (R102) (OLD NORTH COAST ROAD), TURN LEFT INTO NDWEDWE ROAD, LEFT INTO SUNFIELD DRIVE, INTO (OLD NORTH COAST ROAD), RIGHT INTO DORE STREET, RIGHT INTO RUSSOM STREET, RIGHT INTO EAGLE ROAD, INDUSTRIAL AREA AND RETURN.

OUTWARDS

FROM EAGLE ROAD, LEFT INTO AND ALONG RUSSOM STREET, LEFT INTO DORE STREET, LEFT INTO OLD NORTH COAST ROAD, INTO SUNFIELD DRIVE, TURN RIGHT AND PROCEED ALONG NDWEDWE ROAD, TURN RIGHT AND PROCEED ALONG OLD NORTH COAST ROAD (RD 79), (R102), TURN RIGHT INTO NORTHERN DRIVE, RIGHT INTO AND ALONG PALMVIEW DRIVE, TURN RIGHT INTO AND ALONG TRENANCE PARK DRIVE, TURN LEFT INTO AND ALONG PALMVIEW DRIVE, TURN RIGHT INTO AND ALONG NORTHERN DRIVE, LEFT INTO AND ALONG VIEW HAVEN DRIVE, LEFT INTO AND ALONG WOODVIEW DRIVE BUS TERMINUS.

ROUTE 46

PERSONS AND THEIR PERSONAL EFFECTS:

FROM PHOENIX, PALMVIEW TO MANSFIELD ROAD BUS RANK AND RETURN

INWARDS

FROM THE INTERSECTION OF NORTHERN DRIVE AND PALMVIEW DRIVE, ALONG PALMVIEW DRIVE, TURN RIGHT INTO AND ALONG TRENANCE PARK DRIVE, CENTRAL PARK DRIVE, PALMVIEW DRIVE, SHASTRI DRIVE, INTO AND ALONG NORTHERN DRIVE, PHOENIX HIGHWAY, INDUSTRIAL PARK ROAD, (MAIN ROAD 93), NORTH COAST ROAD, ACROSS CONNAUGHT BRIDGE INTERCHANGE, INTO AND ALONG UMGENI ROAD, BEATRICE STREET, CROSS STREET, CARLISLE STREET, CENTENARY ROAD, MARKET ROAD, LEOPOLD STREET, WARWICK AVENUE, CENTENARY ROAD, MANSFIELD ROAD BUS TERMINUS AND RETURN.

OUTWARDS

FROM MANSFIELD ROAD BUS RANK, ALONG WARWICK AVENUE, INTO MANSFIELD ROAD, LEFT INTO CENTENARY ROAD, CARLISLE STREET, GREY STREET, LINK ROAD TO ALBERT STREET, UMGENI ROAD, ACROSS CONNAUGHT BRIDGE INTERCHANGE, INTO AND ALONG NORTH COAST ROAD, MAIN ROAD 93, RIGHT INTO INDUSTRIAL PARK ROAD, PHOENIX HIGHWAY, LEFT INTO AND ALONG NORTHERN DRIVE, LEFT INTO AND SHASTRI PARK DRIVE, PALMVIEW DRIVE, CENTRAL PARK, TRENANCE PARK DRIVE, PALMVIEW DRIVE, TURN LEFT AND PROCEED ALONG NORTHERN DRIVE TO BUS TERMINUS.

ROUTE 47

INWARDS

FROM THE INTERSECTION OF NORTHERN DRIVE AND PALMVIEW DRIVE, PROCEED ALONG PALMVIEW, TURN RIGHT INTO AND ALONG TRENANCE PARK DRIVE, TURN LEFT INTO AND ALONG PALMVIEW DRIVE, TURN LEFT INTO AND ALONG NORTHERN DRIVE, TURN LEFT INTO AND ALONG R102 (2/1), TURN RIGHT INTO AND ALONG KISSOON ROAD, TURN RIGHT INTO AND ALONG OLD NORTH COAST ROAD, TURN LEFT INTO OTTAWA STATION, TURN RIGHT AND PROCEED ALONG OLD NORTH COAST ROAD, TURN LEFT INTO MR 96 INTO IRELAND STREET TO VERULAM BUS RANK AND RETURN.

OUTWARDS

FROM VERULAM BUS RANK INTO AND ALONG IRELAND STREET, RIGHT INTO MR 96 TURN RIGHT INTO AND ALONG OLD NORTH COAST ROAD TO OTTAWA STATION, FROM OTTAWA STATION, RIGHT INTO OLD NORTH COAST ROAD, LEFT INTO KISSOON ROAD, LEFT INTO R102 (2/1) RIGHT INTO NORTHERN DRIVE, RIGHT INTO AND ALONG PALMVIEW DRIVE, RIGHT INTO AND ALONG TRENANCE PARK DRIVE, TURN LEFT INTO AND PROCEED ALONG PALMVIEW DRIVE TURN LEFT AND PROCEED ALONG NORTHERN DRIVE TO BUS TERMINUS.

ROUTE 48

PERSONS AND THEIR PERSONAL EFFECTS:

FROM PALMVIEW TO VERULAM AND RETURN

INWARDS

FROM THE INTERSECTION OF NORTHERN DRIVE AND PALMVIEW DRIVE, ALONG PALMVIEW DRIVE, TURN RIGHT INTO AND ALONG TRENANCE PARK DRIVE, CENTRAL PARK DRIVE, PALMVIEW DRIVE, SHASTRI PARK DRIVE, INTO AND ALONG NORTHERN DRIVE, LEFT INTO (RD 79) (ALSO KNOWN AS MR 96) INTO IRELAND STREET TO VERULAM BUS RANK AND RETURN.

OUTWARDS

FROM VERULAM BUS RANK INTO AND ALONG IRELAND STREET, INTO ROAD 79 (ALSO KNOWN AS MR 96) TURN RIGHT INTO NORTHERN DRIVE, RIGHT INTO PALMVIEW DRIVE, TRENANCE PARK DRIVE, CENTRAL PARK DRIVE, PALMVIEW DRIVE, SHASTRI PARK DRIVE, TURN LEFT AND PROCEED ALONG NORTHERN DRIVE TO BUS TERMINUS.

ROUTE 49

PERSONS AND THEIR PERSONAL EFFECTS:

FROM PALMVIEW UNITS 23, 15, 21, 17, 18, 7, 8, AND 9 TO POINT ROAD AND RETURN

INWARDS:

FROM THE INTERSECTION OF NORTHERN DRIVE AND PALM VIEW DRIVE, PROCEED ALONG PALMVIEW DRIVE INTO AND ALONG TRENANCE PARK



transport

Department:

Transport

Province of KwaZulu-Natal

GAZETTE

LGKZNG35-2019-NOV

REGION: ALL

DRIVE TURN RIGHT INTO AND ALONG TRENANCE PARK DRIVE, TURN LEFT INTO AND ALONG PALMVIEW DRIVE, TURN RIGHT INTO AND ALONG NORTHERN DRIVE INTO AND ALONG NORTHERN DRIVE, INTO AND ALONG SUNFORD DRIVE, HANNAFORD DRIVE, CANEHAVEN DRIVE, FOREST HAVEN DRIVE, HANNAFORD DRIVE, PHOENIX HIGHWAY, STANMORE DRIVE, GROVE END DRIVE, PHOENIX HIGHWAY, LONGBURY DRIVE, PHOENIX HIGHWAY, INDUSTRIAL PARK ROAD, KWA MASHU HIGHWAY, NORTH COAST ROAD, PASSING CONNAUGHT BRIDGE, UMGENI ROAD, ARGYLE ROAD, NMR AVENUE, SOMTSEU ROAD, PRINCE ALFRED STREET, CATO STREET, WINDER STREET, POINT ROAD TO TERMINAL POINT AT END OF POINT ROAD IN THE VICINITY OF SIGNAL ROAD AND RETURN.

OUTWARDS

FROM TERMINAL POINT ALONG POINT ROAD, BAY TERRACE, VICTORIA EMBANKMENT, STANGER STREET, SOMTSEU ROAD, NMR AVENUE, ARGYLE ROAD, UMGENI ROAD, PASSING CONNAUGHT BRIDGE, NORTH COAST ROAD, KWA MASHU HIGHWAY, INDUSTRIAL PARK ROAD, PHOENIX HIGHWAY, LONGBURY DRIVE, PHOENIX HIGHWAY, GROVE END DRIVE, STANMORE DRIVE, PHOENIX HIGHWAY, HANNAFORD DRIVE, FOREST HAVEN DRIVE, CANEHAVEN DRIVE, HANNAFORD DRIVE, SUNFORD DRIVE, INTO AND ALONG NORTHERN DRIVE, LEFT INTO AND ALONG PALMVIEW DRIVE, RIGHT INTO AND ALONG TRENANCE PARK DRIVE, LEFT INTO AND ALONG PALMVIEW DRIVE, TURN LEFT AND PROCEED ALONG NORTHERN DRIVE TO BUS TERMINUS.

SUBJECT TO THE CONDITION THAT NOT MORE THAN FOUR BUSES BEING OPERATED AT ANY ONE TIME.

ROUTE 50

PERSONS AND THEIR PERSONAL EFFECTS:

FROM PHOENIX TOWNSHIP UNITS 2, 3, 4, AND 5 TO POINT ROAD AND RETURN

INWARDS

FROM THE INTERSECTION OF PHOENIX HIGHWAY AND ROCKFORD DRIVE, INTO AND ALONG ROCKFORD DRIVE, CLAYFIELD DRIVE, PHOENIX HIGHWAY, STONEBRIDGE DRIVE, CARDINAL ROAD, TOWER ROAD, GREENBURY DRIVE, STONEBRIDGE DRIVE, DALEVIEW ROAD, GREENBURY DRIVE, PHOENIX HIGHWAY, MAIN ROAD 2 (R102), SLIPWAY TO KWA MASHU HIGHWAY, NORTH COAST ROAD, PASSING CONNAUGHT BRIDGE, UMGENI ROAD, ARGYLE ROAD, NMR AVENUE, SOMTSEU ROAD, PRINCE ALFRED STREET, CATO STREET, WINDER STREET, POINT ROAD, TO TERMINAL POINT AT END OF POINT ROAD IN THE VICINITY OF SIGNAL ROAD AND RETURN.

OUTWARDS

FROM TERMINAL POINT ALONG POINT ROAD, BAY TERRACE, VICTORIA EMBANKMENT, STANGER STREET, SOMTSEU ROAD, NMR AVENUE, ARGYLE ROAD, UMGENI ROAD, PASSING CONNAUGHT BRIDGE, NORTH COAST ROAD, KWA MASHU HIGHWAY, LEFT INTO SLIPWAY, MR 2 (R102), PHOENIX HIGHWAY, GREENBURY DRIVE, DALEVIEW ROAD, STONEBRIDGE DRIVE, GREENBURY DRIVE, TOWER ROAD, CARDINAL ROAD, STONEBRIDGE DRIVE, PHOENIX HIGHWAY, CLAYFIELD DRIVE, ROCKFORD DRIVE, TO THE INTERSECTION OF ROCKFORD DRIVE AND PHOENIX HIGHWAY.

ROUTE 51

PERSONS AND THEIR PERSONAL EFFECTS FROM:

PHOENIX TOWNSHIP UNITS 15, 20, 21, 17, 18, 7, 8, AND 9 TO POINT ROAD AND RETURN.

INWARDS

FROM THE INTERSECTION OF NORTHERN DRIVE AND SUNFORD DRIVE, INTO AND ALONG SUNFORD DRIVE, HANNAFORD DRIVE, CANEHAVEN DRIVE, FORESTHAVEN DRIVE, HANNAFORD DRIVE, PHOENIX HIGHWAY, STANMORE DRIVE, GROVE END DRIVE, PHOENIX HIGHWAY, LONGBURY DRIVE, PHOENIX HIGHWAY, INDUSTRIAL PARK ROAD, KWA MASHU HIGHWAY, NORTH COAST ROAD, PASSING CONNAUGHT BRIDGE, UMGENI ROAD, ARGYLE ROAD, NMR AVENUE, SOMTSEU ROAD, PRINCE ALFRED STREET, CATO STREET, WINDER STREET, POINT ROAD TO TERMINAL POINT AT END OF POINT ROAD IN THE VICINITY OF SIGNAL ROAD AND RETURN.

OUTWARDS

FROM TERMINAL POINT ALONG POINT ROAD, BAY TERRACE, VICTORIA EMBANKMENT, STANGER STREET, SOMTSEU ROAD, NMR AVENUE, ARGYLE ROAD, UMGENI ROAD, PASSING CONNAUGHT BRIDGE, NORTH COAST ROAD, KWA MASHU HIGHWAY, INDUSTRIAL PARK ROAD, PHOENIX HIGHWAY, LONGBURY DRIVE, PHOENIX HIGHWAY, GROVE END DRIVE, STANMORE DRIVE, PHOENIX HIGHWAY, HANNAFORD DRIVE, FOREST HAVEN DRIVE, CANEHAVEN DRIVE, HANNAFORD DRIVE, SUNFORD DRIVE, TO THE INTERSECTION OF NORTHERN DRIVE AND SUNFORD DRIVE.

ROUTE 52

PERSONS AND THEIR PERSONAL EFFECTS:

FROM PHOENIX TOWNSHIP UNITS 14, 13, 12, 11, 10 TO POINT ROAD AND RETURN

INWARDS

FROM THE INTERSECTION OF PHOENIX HIGHWAY AND NORTHERN DRIVE, INTO AND ALONG NORTHERN DRIVE, LENHAM DRIVE, NORTH CROFT DRIVE, LENHAM DRIVE, FERNHAM DRIVE, INDUSTRIAL PARK ROAD, KWA MASHU HIGHWAY, NORTH COAST ROAD, PASSING CONNAUGHT BRIDGE, UMGENI ROAD, ARGYLE ROAD, NMR AVENUE, SOMTSEU ROAD, PRINCE ALFRED STREET, CATO STREET, WINDER STREET, POINT ROAD TO TERMINAL POINT AT END OF POINT ROAD IN THE VICINITY OF SIGNAL ROAD AND RETURN.

OUTWARDS

FROM TERMINAL POINT ALONG POINT ROAD, BAY TERRACE, VICTORIA EMBANKMENT, STANGER STREET, SOMTSEU ROAD, NMR AVENUE, ARGYLE ROAD, UMGENI ROAD, PASSING CONNAUGHT BRIDGE, NORTH COAST ROAD, KWA MASHU HIGHWAY, INDUSTRIAL PARK ROAD, FERNHAM DRIVE, LENHAM DRIVE, NORTHERN DRIVE, NORTH CROFT DRIVE, TO THE INTERSECTION OF NORTHERN DRIVE AND PHOENIX HIGHWAY.

ROUTE 53 (A)

PERSONS AND THEIR PERSONAL EFFECTS:

FROM BONELLA ROAD TO SOLDIERS WAY BUS RANK AND RETURN.

INWARDS

FROM TERMINAL AT BONELLA ROAD, ALONG BLINKBONNIE ROAD, BELLAIR ROAD, INTO AND ALONG JAN SMUTS HIGHWAY, BRICKFIELD ROAD, RANDELS ROAD, WESTERN FREEWAY, N3, RAMSAY AVENUE, BEREAD ROAD NORTH, OLD DUTCH ROAD, CROSSING CENTENARY ROAD, ALICE STREET, SOLDIERS WAY TO SOLDIERS WAY BUS RANK.

ALTERNATIVELY

ALONG JAN SMUTS HIGHWAY, WESTRIDGE OVERPASS, ONTO RAMSAY AVENUE, INTO AND ALONG BEREAD ROAD NORTH, OLD DUTCH ROAD, CROSSING CENTENARY ROAD, INTO ALICE STREET MARKET ROAD, INTO VICTORIA BUS RANK AND RETURN.

OUTWARDS

FROM SOLDIERS WAY BUS TERMINUS, FIELD STREET, LEOPOLD STREET, CROSSING WARWICK AVENUE, ALTERNATIVELY FROM VICTORIA BUS RANK, CROSSING WARWICK AVENUE INTO CANONGATE ROAD, BEREAD ROAD, BEREAD ROAD SOUTH, WESTERN FREEWAY N3, BRICKFIELD ROAD, JAN SMUTS HIGHWAY, BELLAIR ROAD, RIGHT INTO AND ALONG BLINKBONNIE ROAD TO TERMINAL AT BONELLA ROAD.

ROUTE 53 (B)

PERSONS AND THEIR PERSONAL EFFECTS:

FROM CANDELLA ROAD TOWNSHIP, (CATO MANOR) TO VICTORIA BUS RANK AND RETURN

INWARDS

FROM TERMINAL POINT IN WEST MEATH AVENUE, ALONG WEST MEATH AVENUE, RIGHT INTO CANDELLA ROAD, LEFT INTO WIGGINS ROAD, BELLAIR ROAD, JAN SMUTS HIGHWAY, BRICKFIELD ROAD, WESTERN FREEWAY ONTO RAMSAY AVENUE, BEREAD ROAD NORTH, OLD DUTCH ROAD, CROSSING CENTENARY ROAD INTO ALICE STREET, MARKET ROAD, TO VICTORIA BUS RANK AND RETURN.

ALTERNATIVELY

OLD DUTCH ROAD, CROSSING CENTENARY ROAD, ALICE STREET, SOLDIERS WAY TO SOLDIERS WAY BUS RANK.

OUTWARDS

FROM SOLDIERS WAY BUS RANK, FIELD STREET, LEOPOLD STREET, CROSSING WARWICK AVENUE (ALTERNATIVELY) FROM VICTORIA STREET BUS RANK CROSSING WARWICK AVENUE INTO CANONGATE ROAD, BEREAD ROAD, BEREAD ROAD SOUTH, WESTERN FREEWAY N3, BRICKFIELD ROAD, JAN SMUTS HIGHWAY, BELLAIR ROAD, WIGGINS ROAD, RIGHT INTO CANDELLA ROAD, FIRST LEFT INTO WEST MEATH AVENUE.

ROUTE 54 A

PERSONS AND THEIR PERSONAL EFFECTS:

FROM PHOENIX TOWNSHIP (PALMVIEW) TO MANSFIELD ROAD BUS RANK AND RETURN

INWARDS

FROM THE INTERSECTION OF NORTHERN DRIVE AND PALMVIEW DRIVE, CRESTBROOK DRIVE, TURN RIGHT INTO BROOKDALE DRIVE, PROCEED TO END OF BROOKDALE DRIVE AND RETURN ALONG THE SAME ROUTE, TURN RIGHT INTO CARDHAM DRIVE, TURN RIGHT AND PROCEED ALONG LENHAM DRIVE, PHOENIX HIGHWAY INDUSTRIAL PARK ROAD, (MAIN ROAD 93) NORTH COAST ROAD, ACROSS CONNAUGHT INTERCHANGE, INTO AND ALONG UMGENI ROAD, BEATRICE STREET, CROSS STREET, CARLISLE STREET, CENTENARY ROAD, MARKET ROAD, LEOPOLD STREET, WARWICK AVENUE, CENTENARY ROAD, MANSFIELD ROAD TO MANSFIELD ROAD BUS RANK AND RETURN.

ALTERNATIVELY

ALONG LENHAM DRIVE, CARDHAM DRIVE, PROCEED ALONG BROOKDALE DRIVE, PROCEED TO END OF BROOKDALE DRIVE AND RETURN ALONG THE



transport

Department:
Transport
Province of KwaZulu-Natal

GAZETTE

LGKZNG35-2019-NOV

REGION: ALL

SAME ROUTE, LEFT INTO CRESTBROOK DRIVE, PALMVIEW DRIVE, TURN LEFT INTO NORTHERN DRIVE, TURN RIGHT INTO MR2 (MAIN ROAD 93), TURN RIGHT INTO SLIPWAY INTO AND ALONG NATIONAL ROAD (N2 SOUTH), TURN LEFT AND PROCEED ALONG NATIONAL ROAD (N3) INTO AND ALONG WESTERN FREEWAY, LEFT ONTO RAMSAY AVENUE, INTO AND ALONG BREA ROAD (NORTH), OLD DUTCH ROAD, CENTENARY ROAD, MANSFIELD ROAD TO MANSFIELD ROAD BUS RANK ARID RETURN.

OUTWARDS

FROM MANSFIELD ROAD BUS RANK, ALONG WARWICK AVENUE, INTO AND ALONG MANSFIELD ROAD, LEFT INTO CENTENARY ROAD, CARLISLE STREET, GREY STREET, BEATRICE STREET, ALBERT STREET, UMGENI ROAD, ACROSS CONNAUGHT INTERCHANGE, INTO AND ALONG NORTH COAST ROAD (MR 93), RIGHT INTO INDUSTRIAL PARK ROAD, PHOENIX HIGHWAY, LENHAM DRIVE, CARDHAM DRIVE, BROOKDALE DRIVE, CRESTBROOK DRIVE, PALMVIEW DRIVE TO THE INTERSECTION OF NORTHERN DRIVE AND PALMVIEW DRIVE BUS RANK.

ALTERNATIVELY

ALONG CENTENARY ROAD, LEOPOLD STREET, CANON GATE ROAD, INTO AND PROCEED ALONG THE WESTERN FREEWAY, NATIONAL ROAD (N3) NATIONAL ROAD (N2 NORTH) TURN LEFT INTO SLIPWAY, TURN LEFT AND PROCEED ALONG MAIN ROAD 93, TURN LEFT INTO SLIPWAY, TURN RIGHT INTO R 102 OLD NORTH COAST ROAD, TURN RIGHT AND THEN LEFT INTO R102 (VERULAM) TURN LEFT INTO AND ALONG NORTHERN DRIVE, PALMVIEW DRIVE, CRESTBROOK DRIVE, PROCEED TO END OF BROOKDALE DRIVE AND RETURN ALONG THE SAME ROUTE INTO AND ALONG CARDHAM DRIVE TO THE INTERSECTION OF CARDHAM AND LENHAM DRIVE.

ROUTE 54 (B)

PERSONS AND THEIR PERSONAL EFFECTS:

FROM PHOENIX TOWNSHIP BROOKDALE TO VICTORIA BUS RANK AND RETURN

INWARDS

FROM CRESTBROOK DRIVE, TURN RIGHT INTO BROOKDALE DRIVE, PROCEED TO END OF BROOKDALE DRIVE, AND RETURN ALONG THE SAME ROUTE, TURN RIGHT INTO CARDHAM DRIVE, TURN RIGHT AND PROCEED ALONG LENHAM DRIVE, PHOENIX HIGHWAY, INDUSTRIAL PARK ROAD, KWA MASHU HIGHWAY (M25), NORTH COAST ROAD, ACROSS CONNAUGHT INTERCHANGE, INTO AND ALONG UMGENI ROAD, BEATRICE STREET, CROSS STREET, CARLISLE STREET, CENTENARY ROAD, MARKET ROAD, WARWICK AVENUE, TO VICTORIA BUS RANK AND RETURN.

OUTWARDS

FROM VICTORIA BUS RANK, ALONG WARWICK AVENUE, CENTENARY ROAD, CARLISLE STREET, GREY STREET, BEATRICE STREET, ALBERT STREET, UMGENI ROAD, ACROSS CONNAUGHT INTERCHANGE, INTO AND ALONG NORTH COAST ROAD, KWA MASHU HIGHWAY (M25), RIGHT INTO INDUSTRIAL PARK ROAD, PHOENIX HIGHWAY, LENHAM DRIVE, CARDHAM DRIVE, BROOKDALE DRIVE, CRESTBROOK DRIVE, TO THE INTERSECTION OF CRESTBROOK DRIVE, AND PALMVIEW DRIVE.

ROUTE 54 (C)

PERSONS AND THEIR PERSONAL EFFECTS:

FROM (PHOENIX TOWNSHIP) MAMBA STORES, BROOKDALE AND PALMVIEW TO VICTORIA BUS RANK AND RETURN

INWARDS

FROM TERMINAL POINT AT MAMBA STORES, WESTHAM DRIVE, LENHAM DRIVE, CARDHAM DRIVE, BROOKDALE DRIVE, AND RETURN ALONG THE SAME ROUTE INTO CRESTBROOK DRIVE, AND RETURN ALONG THE SAME ROUTE INTO CRESTBROOK DRIVE, PALMVIEW DRIVE, NORTHERN DRIVE, RIGHT INTO MR2 (R102), TURN LEFT INTO LINK ROAD AND ALONG KWA MASHU HIGHWAY, (M25), TURN RIGHT INTO SLIPWAY INTO AND ALONG NATIONAL ROAD (N2 SOUTH), TURN LEFT AND PROCEED ALONG NATIONAL ROAD (N3), INTO AND ALONG WESTERN FREEWAY GLIDE OFF WESTERN FREEWAY, LEFT INTO RAMSAY AVENUE, INTO AND ALONG BREA ROAD NORTH, OLD DUTCH ROAD, CROSSING CENTENARY ROAD, MARKET ROAD, LEOPOLD STREET, WARWICK AVENUE, INTO VICTORIA BUS RANK AND RETURN.

ALTERNATIVELY

ALONG OLD DUTCH ROAD, CROSSING CENTENARY ROAD, ALICE STREET, VICTORIA STREET, TO SOLDIERS WAY BUS RANK AND RETURN.

OUTWARDS

FROM SOLDIERS WAY BUS RANK, QUEEN STREET, RUSSEL STREET, LEOPOLD STREET, CROSSING WARWICK AVENUE,

ALTERNATIVELY

FROM VICTORIA BUS RANK, CROSSING WARWICK AVENUE, INTO CANONGATE ROAD, PROCEED INTO AND ALONG THE WESTERN FREEWAY, NATIONAL ROAD, (N3), NATIONAL ROAD (N2 NORTH) TURN LEFT INTO SLIPWAY, TURN LEFT AND PROCEED ALONG KWA MASHU HIGHWAY, (M25) TURN LEFT INTO SLIPWAY, TURN RIGHT INTO R102 OLD NORTH COAST ROAD, TURN RIGHT AND THEN LEFT INTO R102 (VERULAM), TURN LEFT INTO AND ALONG NORTHERN DRIVE, PALMVIEW DRIVE, CRESTBROOK DRIVE, PROCEED TO END OF BROOKDALE DRIVE AND RETURN ALONG THE SAME ROUTE INTO AND ALONG CARDHAM DRIVE, LENHAM DRIVE, WESTHAM DRIVE, TO TERMINAL POINT AT MAMBA STORE.

ROUTE 55

INWARDS

FROM THE INTERSECTION OF NORTHERN DRIVE AND PALMVIEW DRIVE, ALONG PALMVIEW DRIVE, TURN RIGHT INTO AND ALONG TRENANCE PARK DRIVE, CENTRAL PARK DRIVE, PALMVIEW DRIVE, SHASTRI PARK DRIVE, NORTHERN DRIVE, BROOKHAVEN DRIVE, CANESIDE DRIVE, CANEHAVEN DRIVE, NORTHSIDE DRIVE, SUNFORD DRIVE, HANNAFORD DRIVE, PHOENIX HIGHWAY, RIGHT TURN INTO AND ALONG MOUNT EDGECOMBE (OLD NORTH COAST ROAD), (R102) TURN LEFT INTO LINK ROAD, INTO AND ALONG (MR 93) TURN RIGHT INTO SLIPWAY, INTO AND ALONG NATIONAL ROAD (N2 SOUTH) TURN LEFT AND PROCEED ALONG NATIONAL ROAD (N3) INTO AND ALONG WESTERN FREEWAY, OLD DUTCH ROAD, CENTENARY ROAD, MANSFIELD ROAD TO MANSFIELD ROAD BUS TERMINUS AND RETURN.

OUTWARDS

FROM MANSFIELD ROAD BUS RANK, ALONG WARWICK AVENUE, INTO MANSFIELD ROAD, RIGHT INTO CENTENARY ROAD, MARKET ROAD, LEOPOLD STREET, CANONGATE ROAD, INTO AND PROCEED ALONG THE WESTERN FREEWAY, NATIONAL ROAD (N3), NATIONAL ROAD (N2 NORTH), TURN LEFT AND PROCEED ALONG MAIN ROAD 93, TURN LEFT ONTO SLIPWAY, TURN RIGHT INTO (R102), OLD NORTH COAST ROAD PASSING MOUNT EDGECOMBE LEFT INTO PHOENIX HIGHWAY, HANNAFORD DRIVE, SUNFORD DRIVE, NORTHSIDE DRIVE, CANEHAVEN DRIVE, CANESIDE DRIVE, BROOKHAVEN DRIVE, NORTHERN DRIVE, SHASTRI PARK DRIVE, PALMVIEW DRIVE, CENTRAL PARK DRIVE, TRENANCE PARK DRIVE, PALMVIEW DRIVE, TURN LEFT AND PROCEED ALONG NORTHERN DRIVE TO BUS TERMINUS.

ROUTE 56 (A)

INWARDS

FROM VERULAM BUS RANK INTO AND ALONG IRELAND STREET, MR 96, TURN RIGHT INTO AND ALONG OLD NORTH COAST ROAD, RIGHT INTO AND ALONG KISSON ROAD, LEFT INTO AND ALONG LINK ROAD MR 96, WITH 2/1 (ALTERNATIVELY) ALONG IRELAND STREET, ROAD 79, (ALSO KNOWN AS MR 96), TURN LEFT INTO LINK ROAD MR 96 WITH 2/1, INTO AND ALONG OLD NORTH COAST ROAD, (R102), LEFT ONTO LINK ROAD, INTO AND ALONG KWA MASHU HIGHWAY, RIGHT INTO SLIPWAY, INTO AND ALONG NATIONAL ROAD (N2 SOUTH) TURN LEFT AND PROCEED ALONG NATIONAL ROAD (N3) INTO AND ALONG WESTERN FREEWAY, GLIDE OFF WESTERN FREEWAY, LEFT ONTO RAMSAY AVENUE, INTO AND ALONG BREA ROAD NORTH, OLD DUTCH ROAD, CROSSING CENTENARY ROAD, MARKET ROAD, LEOPOLD STREET, WARWICK AVENUE, TO VICTORIA STREET BUS RANK AND RETURN.

ALTERNATIVELY

ALONG OLD DUTCH ROAD, CROSSING CENTENARY ROAD, ALICE STREET SOLDIERS WAY BUS RANK AND RETURN.

OUTWARDS

FROM SOLDIERS WAY BUS RANK, FIELD STREET, LEOPOLD STREET, CROSSING WARWICK AVENUE, CANONGATE ROAD, (ALTERNATIVELY) FROM VICTORIA BUS RANK CROSSING WARWICK AVENUE, CANONGATE ROAD, WESTERN FREEWAY N3, NATIONAL ROAD, (N2 NORTH), LEFT INTO SLIPWAY AND PROCEED ALONG KWA MASHU HIGHWAY, LEFT INTO SLIPWAY, RIGHT INTO AND ALONG MR2 (R102), OLD NORTH COAST ROAD, TURN RIGHT AND THEN LEFT INTO R102 (VERULAM), TURN RIGHT INTO KISSOON ROAD, LEFT INTO OLD NORTH COAST ROAD, TURN LEFT INTO MR 96 INTO IRELAND STREET TO VERULAM BUS RANK.

ALTERNATIVELY

ALONG R102 VERULAM RIGHT INTO ROAD 79 (ALSO KNOWN AS MR 96) IRELAND STREET TO VERULAM STREET BUS RANK.

ROUTE 56 (B)

INWARDS

FROM VERULAM BUS RANK INTO AND ALONG IRELAND STREET MR 96, TURN RIGHT INTO AND ALONG OLD NORTH COAST ROAD, RIGHT INTO AND ALONG KISSOON ROAD, LEFT INTO AND ALONG LINK ROAD, MR96 WITH 2/1 (ALTERNATIVELY) ALONG IRELAND STREET RD 79 KNOWN AS (MR 96) TURN LEFT INTO LINK ROAD MR 96 WITH 2/1 INTO AND ALONG OLD NORTH COAST ROAD (R102), LEFT INTO LINK ROAD, INTO AND ALONG KWA MASHU HIGHWAY, NORTH COAST ROAD, ACROSS CONNAUGHT INTERCHANGE, INTO AND ALONG UMGENI ROAD, BEATRICE STREET, GREY STREET, ALICE STREET, SOLDIERS WAY INTO SOLDIERS WAY BUS RANK AND RETURN.



transport

Department:
Transport
Province of KwaZulu-Natal

GAZETTE

LGKZNG35-2019-NOV

REGION: ALL

ALTERNATIVELY

ALONG UMGENI ROAD, BEATRICE STREET, CROSS STREET, CARLISLE STREET, CENTENARY ROAD, MARKET ROAD, LEOPOLD STREET, WARWICK AVENUE TO VICTORIA BUS RANK AND RETURN.

OUTWARDS

FROM SOLDIERS WAY BUS RANK, FIELD STREET, ALBERT STREET, UMGENI ROAD, (ALTERNATIVELY) FROM VICTORIA BUS RANK, WARWICK AVENUE, CENTENARY ROAD, CARLISLE STREET, GREY STREET, BEATRICE STREET, UMGENI ROAD, ACROSS CONNAUGHT INTERCHANGE, NORTH COAST ROAD, KWA MASHU HIGHWAY LEFT INTO SLIPWAY, RIGHT INTO AND ALONG (2/1 R102) OLD NORTH COAST ROAD, TURN RIGHT AND THEN LEFT INTO R102 VERULAM, TURN LEFT INTO KISSOON ROAD, LEFT INTO OLD NORTH COAST ROAD, TURN LEFT INTO MR 96 IRELAND STREET TO VERULAM BUS RANK.

ALTERNATIVELY

ALONG R102 VERULAM RIGHT INTO RD 79 (ALSO KNOWN AS MR 96), IRELAND STREET TO VERULAM BUS RANK.

ROUTE 57

PERSONS AND THEIR PERSONAL EFFECTS:

FROM PALMVIEW, BROOKDALE TO SOLDIERS WAY BUS RANK AND RETURN

INWARDS

FROM THE INTERSECTION OF NORTHERN DRIVE AND PALMVIEW DRIVE, CRESTBROOK DRIVE, TURN RIGHT INTO BROOKDALE DRIVE, PROCEED TO THE END OF BROOKDALE DRIVE AND RETURN ALONG THE SAME ROUTE, TURN RIGHT INTO CARDHAM DRIVE, TURN RIGHT AND PROCEED ALONG LENHAM DRIVE, PHOENIX HIGHWAY, INDUSTRIAL PARK ROAD, KWA MASHU HIGHWAY (M25), NORTH COAST ROAD, ACROSS CONNAUGHT INTERCHANGE INTO AND ALONG UMGENI ROAD, BEATRICE STREET, GREY STREET, ALICE STREET, GREY STREET, VICTORIA STREET TO SOLDIERS WAY BUS RANK AND RETURN.

OUTWARDS

FROM SOLDIERS WAY BUS RANK, QUEEN STREET, FIELD STREET, ALBERT STREET, UMGENI ROAD, ACROSS CONNAUGHT INTERCHANGE, INTO AND ALONG NORTH COAST ROAD, KWA MASHU HIGHWAY (M25) RIGHT INTO INDUSTRIAL PARK ROAD, PHOENIX HIGHWAY, LENHAM DRIVE, CARDHAM DRIVE, BROOKDALE DRIVE, CRESTBROOK DRIVE, PALMVIEW DRIVE TO THE INTERSECTION OF NORTHERN DRIVE AND PALMVIEW DRIVE.

ROUTE 58 (A)

PERSONS AND THEIR PERSONAL EFFECTS:

FROM PHOENIX TOWNSHIP UNITS 24, 23, 21, 20, 17 AND 18 TO PINETOWN INDUSTRIAL AREA AND RETURN

INWARDS

FROM THE INTERSECTION OF NORTHERN DRIVE AND PALMVIEW DRIVE, ALONG PALMVIEW DRIVE, RIGHT INTO AND ALONG TRENANCE PARK DRIVE, CENTRAL PARK DRIVE, PALMVIEW DRIVE, SHASTRI PARK DRIVE, NORTHERN DRIVE, BROOKHAVEN DRIVE, CANESIDE DRIVE, CANEHAVEN DRIVE, NORTHSIDE DRIVE, SUNFORD DRIVE, HANNAFORD DRIVE, PHOENIX HIGHWAY, STANMORE DRIVE, GROVE END DRIVE, PHOENIX HIGHWAY, RIGHT INTO AND ALONG MOUNT EDGEcombe, OLD NORTH COAST ROAD, (R102), TURN LEFT INTO LINK ROAD TO MR 93, RIGHT INTO SLIPWAY INTO AND ALONG NATIONAL ROAD (N2 SOUTH), LEFT INTO SLIPWAY INTO N3 ONTO R613, GLIDE OFF AT STAPLETON ROAD, LEFT INTO OLD MAIN ROAD, RIGHT INTO ESCOM ROAD, BOROUGH OF NEW GERMANY, SHEPSTONE ROAD, RIGHT INTO CROMPTON STREET, RIGHT INTO OLD MAIN ROAD, RICHMOND ROAD, RIGHT INTO ALEXANDER ROAD, LEFT INTO ALBERT ROAD, RIGHT INTO MALCOLM ROAD TO THE BUS TERMINUS.

OUTWARDS

FROM MALCOLM ROAD BUS TERMINUS RIGHT INTO CIRCUIT ROAD RIGHT INTO CLARK ROAD, LEFT INTO ALEXANDER ROAD, LEFT INTO TRAFFORD ROAD, RIGHT INTO GILLITS ROAD, LEFT INTO RICHMOND ROAD, OLD MAIN ROAD, LEFT INTO CROMPTON STREET, LEFT INTO SHEPSTONE STREET (BOROUGH OF NEW GERMANY), ESCOM ROAD, LEFT INTO OLD MAIN ROAD, RIGHT INTO STAPLETON ROAD, LEFT INTO R613, GLIDE ONTO N3, LEFT ONTO N2, LEFT INTO SLIPWAY (MR 93), ONTO SLIPWAY ALONG R102, OLD NORTH COAST ROAD, MT EDGEcombe, PHOENIX HIGHWAY, GROVE END DRIVE, STANMORE DRIVE, PHOENIX HIGHWAY, HANNAFORD DRIVE, SUNFORD DRIVE, NORTHSIDE DRIVE, CANEHAVEN DRIVE, CANESIDE DRIVE, BROOKHAVEN ROAD, NORTHERN DRIVE, SHASTRI PARK DRIVE, PALMVIEW DRIVE, CENTRAL PARK DRIVE, TRENANCE PARK DRIVE, PALMVIEW DRIVE, TURN LEFT AND PROCEED ALONG NORTHERN DRIVE TO THE BUS TERMINUS.

ROUTE 58 (B)

PERSONS AND THEIR PERSONAL EFFECTS:

FROM PHOENIX TOWNSHIPS UNITS 24, 23, 14, 13, 12, 11, 10 TO PINETOWN INDUSTRIAL AREA AND RETURN.

INWARDS

FROM THE INTERSECTION OF NORTHERN DRIVE AND PALMVIEW DRIVE, ALONG PALMVIEW DRIVE, RIGHT INTO AND ALONG TRENANCE PARK, CENTRAL PARK DRIVE, PALMVIEW DRIVE, SHASTRI PARK DRIVE, NORTHERN DRIVE, LENHAM DRIVE, NORTHCRAFT DRIVE, LENHAM DRIVE, FERNHAM DRIVE, INDUSTRIAL PARK ROAD, MAIN ROAD 93, RIGHT INTO SLIPWAY, INTO AND ALONG NATIONAL ROAD N2 (N2 (SOUTH), LEFT ONTO SLIPWAY N3 ONTO R613, GLIDE OFF AT STAPLETON ROAD, LEFT INTO OLD MAIN ROAD, RIGHT INTO ESCOM ROAD (BOROUGH OF NEW GERMANY), SHEPSTONE ROAD, RIGHT INTO CROMPTON ROAD, RIGHT INTO OLD MAIN ROAD, RICHMOND ROAD, RIGHT INTO ALEXANDER ROAD, LEFT INTO ALBERT STREET, RIGHT INTO MALCOLM ROAD TO THE BUS TERMINUS.

OUTWARDS

FROM MALCOLM ROAD BUS TERMINUS RIGHT INTO CIRCUIT ROAD, RIGHT INTO CLARK ROAD, LEFT INTO ALEXANDER ROAD, LEFT INTO TRAFFORD ROAD, RIGHT INTO GILLITS ROAD, LEFT INTO RICHMOND ROAD, OLD MAIN ROAD, LEFT INTO CROMPTON STREET, LEFT INTO SHEPSTONE ROAD, (BOROUGH OF NEW GERMANY), ESCOM ROAD, LEFT INTO OLD MAIN ROAD, RIGHT INTO STAPLETON ROAD, LEFT ONTO R613, GLIDE ONTO N3, LEFT ONTO N2, LEFT INTO SLIPWAY, MAIN ROAD 93, INDUSTRIAL PARK ROAD, FERNHAM DRIVE, LENHAM DRIVE, NORTHCRAFT DRIVE, LENHAM DRIVE, NORTHERN DRIVE, SHASTRI PARK DRIVE, PALMVIEW DRIVE, TURN LEFT AND PROCEED ALONG NORTHERN DRIVE TO THE BUS TERMINUS.

ROUTE 59

PERSONS AND THEIR PERSONAL EFFECTS:

FROM WHITE HOUSE SHOPPING CENTRE R102, LEFT INTO AND ALONG PHOENIX HIGHWAY, LEFT INTO AND ALONG INDUSTRIAL PARK ROAD, RIGHT INTO FERNHAM DRIVE, LENHAM DRIVE, CROSSING PHOENIX HIGHWAY INTO AND ALONG LONGBURY DRIVE, PHOENIX HIGHWAY INTO GROVE END DRIVE, INTO AND ALONG STANMORE DRIVE, PHOENIX HIGHWAY, INTO AND ALONG PARTHENON STREET, INTO AND ALONG PANDORA STREET, INTO AND ALONG PEGASUS STREET, AND RETURN.

ALTERNATIVELY EITHER I OR II.

I. PHOENIX HIGHWAY, NORTHERN DRIVE, LENHAM DRIVE, CARDHAM DRIVE, CRESTBROOK DRIVE, PALMVIEW DRIVE, CENTRAL PARK DRIVE, PALMVIEW DRIVE, NORTHERN DRIVE, PHOENIX HIGHWAY, LENHAM DRIVE, FERNHAM DRIVE, INDUSTRIAL PARK ROAD, PHOENIX HIGHWAY R102 TO TERMINAL POINT OPPOSITE WHITE CLOUSE CENTRE.

II. PHOENIX HIGHWAY, INTO AND ALONG PARTHENON STREET, INTO AND ALONG PANDORA STREET, INTO AND ALONG PEGASUS STREET, LONGCROFT DRIVE, LONGBURY DRIVE, CROSSING PHOENIX HIGHWAY, LENHAM DRIVE, WHETSTONE DRIVE, FERNHAM DRIVE, INDUSTRIAL PARK ROAD, PHOENIX HIGHWAY, R102 TO TERMINAL POINT OPPOSITE WHITE HOUSE SHOPPING CENTRE.

NOT MORE THAN 10 BUSES TO BE OPERATED AT ANY ONE TIME

ROUTE 60

PASSENGERS AND THEIR PERSONAL EFFECTS:

INWARDS

FROM WOODVIEW DRIVE, RIGHT INTO WOODHAVEN DRIVE, LEFT INTO CANEHAVEN DRIVE, NORTHERN DRIVE, PALMVIEW DRIVE, TRENANCE PARK DRIVE, CENTRAL PARK DRIVE, PALMVIEW DRIVE, SHASTRI PARK DRIVE INTO AND ALONG NORTHERN DRIVE, PHOENIX HIGHWAY, PARTHENON STREET, PANDORA STREET, BUS TERMINUS NEAR CITY AND RETURN.

OUTWARDS

PARTHENON STREET, PANDORA STREET, PEGASUS STREET, PHOENIX HIGHWAY, NORTHERN DRIVE, SHASTRI PARK DRIVE, PALMVIEW DRIVE, CENTRAL PARK DRIVE, TRENANCE PARK DRIVE, PALMVIEW DRIVE, NORTHERN DRIVE, CANEHAVEN DRIVE, VIEWHAVEN DRIVE INTO WOODVIEW DRIVE BUS TERMINUS.

ROUTE 61

INWARDS

FROM WHITE HOUSE SHOPPING CENTRE R102 INTO AND ALONG PHOENIX HIGHWAY, INDUSTRIAL PARK ROAD, FERNHAM DRIVE, LENHAM DRIVE, PHOENIX HIGHWAY, PARTHENON STREET, PANDORA STREET, PEGASUS STREET, PHOENIX HIGHWAY NORTHERN DRIVE R102, IRELAND STREET CROSSING TODD STREET INTO IRELAND STREET BUS RANK AND RETURN.

OUTWARDS

FROM IRELAND STREET BUS RANK CROSSING TODD STREET, R102, NORTHERN DRIVE, PHOENIX HIGHWAY, PARTHENON STREET, PANDORA STREET, PEGASUS STREET, PHOENIX HIGHWAY, R102 TO TERMINAL POINT OPPOSITE WHITE HOUSE SHOPPING CENTRE.

ROUTE 62



transport

Department:
Transport
Province of KwaZulu-Natal

GAZETTE

LGKZNG35-2019-NOV

REGION: ALL

PASSENGERS AND THEIR PERSONAL EFFECTS:
FROM PHOENIX TOWNSHIP TO SOLDIER'S WAY, MANSFIELD ROAD BUS RANK AND C.B.D AREA AND RETURN INWARDS

FROM THE INTERSECTION OF WESTHAM DRIVE AND LENHAM DRIVE, ALONG WESTHAM DRIVE, INTO AND ALONG HEXHAM ROAD, INTO AND ALONG WESTHAM DRIVE, INTO AND ALONG LENHAM DRIVE, ALONG WESTHAM DRIVE, INTO AND ALONG LENHAM DRIVE, INTO AND ALONG CARDHAM DRIVE, INTO AND ALONG BROOKDALE DRIVE, LEFT INTO NORTHERN DRIVE, INTO AND ALONG PALMVIEW DRIVE, INTO AND ALONG TRENANCE PARK DRIVE, INTO AND ALONG NORTHERN DRIVE, RIGHT INTO AND ALONG (102) (M41 DURBAN), (M4) LEO BOYD HIGHWAY, NORTHERN FREEWAY, STANGER STREET, PRINCE ALFRED STREET, ORDINANCE ROAD, LEFT INTO SOLDIERS WAY, INTO SOLDIERS WAY BUS RANK.

(ALTERNATIVELY (1)

FROM SOLDIERS WAY BUS RANK INTO VICTORIA STREET, QUEEN STREET, GREY STREET, WEST STREET, FIELD STREET, LEOPOLD STREET, WARWICK AVENUE, CENTENARY ROAD, MANSFIELD ROAD TO MANSFIELD ROAD BUS RANK AND RETURN.

OUTWARDS

FROM MANSFIELD ROAD BUS RANK, WARWICK AVENUE, MANSFIELD ROAD, CENTENARY ROAD, ALICE STREET, GREY STREET, WEST STREET, FIELD STREET, PINE STREET, WESTERN FREEWAY (N3) (NATIONAL ROAD N2), LEFT INTO (M41), (R102), LEFT INTO NORTHERN DRIVE.

(ALTERNATIVELY (1)

SOLDIERS WAY BUS RANK INTO VICTORIA STREET, QUEEN STREET, RUSSEL STREET, ALICE STREET, OLD FORT ROAD, STANGER STREET, NORTHERN FREEWAY, LEO BOYD HIGHWAY (M4), LEFT INTO AND ALONG NORTHERN DRIVE, BROOKDALE DRIVE, LENHAM DRIVE, WESTHAM DRIVE, HEXHAM DRIVE INTO AND ALONG WESTHAM AND LENHAM INTERSECTION.

NOT MORE THAN 10 BUSES TO BE OPERATED AT ANY ONE TIME.

ROUTE 63

A PARTY OF PERSONS WHO HAVE ORGANISED THEMSELVES INTO A GROUP AND THEIR PERSONAL EFFECTS, FROM POINTS WITHIN A RADIUS OF 35 (THIRTY FIVE) KILOMETERS FROM PHOENIX POST OFFICE TO POINTS WITHIN THE REPUBLIC OF SOUTH AFRICA AND RETURN TO POINTS WITHIN A RADIUS OF 35 (THIRTY FIVE) KILOMETERS FROM PHOENIX POST OFFICE.

SUBJECT TO THE EXPLICIT CONDITION THAT THE CONVEYANCE OF SUCH A GROUP OF PERSONS MAY ONLY BE UNDERTAKEN IF THE SAME GROUP OF PERSONS UNDERTAKE THE RETURN AND FORWARD JOURNEY AS A PARTY FOR THE EXCLUSIVE MUTUAL PURPOSE TO ATTEND ONE OR MORE OF THE FOLLOWING:

(1) A WEDDING

(2) A FUNERAL

(3) A RELIGIOUS GATHERING

(4) A SPORTS MEETING AS COMPETITORS OR AS SPECTATORS

(5) A PICNIC OR ANY OTHER FORM OF ORGANISED AMUSEMENT OR RECREATION

ROUTE 64

FROM BURLINGTON HEIGHTS, CORNER OF MIDMAR AND HENLY ROAD TO PARACHUTE INDUSTRIES, CANELANDS INDUSTRIAL AREA.

OUTWARDS:

FROM THE CORNER OF MIDMAR AND HENLY ROAD PROCEED ALONG HENLY ROAD, TURN LEFT INTO BURLINGTON DRIVE, ALONG BURLINGTON DRIVE TURN RIGHT INTO SHALLCROSS ROAD, ALONG SHALLCROSS ROAD TURN LEFT INTO KLAARWATER ROAD ALONG KLAARWATER ROAD, TURN LEFT INTO GRANADA STREET, ALONG GRANADA STREET TURN LEFT INTO CROSSMOOR DRIVE, ALONG CROSSMOOR DRIVE TURN RIGHT INTO HIGH TERRACE, ALONG HIGH TERRACE TURN LEFT INTO MOORCROSS DRIVE, ALONG MOORCROSS DRIVE INTO ARENA PARK, ALONG ARENA PARK DRIVE TURN RIGHT INTO MOORTON DRIVE, ALONG MOORTON DRIVE TURN LEFT INTO WELBEDACHT ROAD, ALONG WELBEDACHT ROAD TURN LEFT INTO ROAD 701, ALONG ROAD 701, TURN RIGHT INTO ARENA PARK DRIVE, ALONG ARENA PARK DRIVE TURN RIGHT INTO CHATSWORTH CIRCLE, ALONG CHATSWORTH CIRCLE TURN RIGHT INTO FLORENCE NIGHTINGALE ROAD, ALONG FLORENCE NIGHTINGALE ROAD, TURN RIGHT INTO WESTCLIFFE DRIVE, ALONG WESTCLIFFE DRIVE INTO PELICAN DRIVE, ALONG PELICAN DRIVE TURN RIGHT INTO IMPALA DRIVE, ALONG IMPALA DRIVE INTO MERANTI STREET, ALONG MERANTI STREET, INTO MOBENI HEIGHTS DRIVE, ALONG MOBENI HEIGHTS DRIVE TURN RIGHT INTO HIGGINSON HIGHWAY ALONG HIGGINSON HIGHWAY INTO GRIMSBY ROAD, ALONG GRIMSBY ROAD TURN LEFT INTO SOUTH COAST ROAD, ALONG SOUTH COAST ROAD TURN LEFT INTO EDWIN SWALES V C DRIVE, ALONG EDWIN SWALES V C DRIVE, TURN RIGHT INTO SLIPWAY THEN INTO NATIONAL ROAD (N2 NORTH), ALONG NATIONAL ROAD (N2 NORTH) TURN LEFT INTO SLIPWAY, THEN TURN LEFT INTO MR 93 TURN LEFT INTO SLIPWAY ALONG SLIPWAY TURN RIGHT INTO R102 (OLD NORTH COAST ROAD), ALONG R102 (OLD NORTH COAST ROAD) TURN LEFT INTO NDWEDWE ROAD, ALONG NDWEDWE ROAD TURN LEFT INTO NEW GLASGOW ROAD, ALONG NEW GLASGOW ROAD, TURN LEFT INTO NYALA ROAD, ALONG NYALA ROAD TO PARACHUTE INDUSTRIES, CANELANDS INDUSTRIAL AREA.

INWARDS

FROM PARACHUTE INDUSTRIES, CANELANDS PROCEED ALONG NYALA ROAD, TURN RIGHT AT NEW GLASGOW ROAD, TURN RIGHT INTO NDWEDWE ROAD, ALONG NDWEDWE ROAD, TURN RIGHT INTO R102 (OLD NORTH COAST ROAD), ALONG R102 (OLD NORTH COAST ROAD), TURN LEFT INTO SLIPWAY, ALONG SLIPWAY TURN LEFT INTO MR 93, ALONG MR 93 TURN RIGHT INTO SLIPWAY, ALONG SLIPWAY THEN RIGHT INTO NATIONAL ROAD N2 SOUTH, ALONG NATIONAL ROAD N2 SOUTH, TURN LEFT INTO SLIPWAY, ALONG SLIPWAY TURN LEFT INTO EDWIN SWALES V C DRIVE, ALONG EDWIN SWALES V C DRIVE INTO GRIMSBY ROAD, ALONG GRIMSBY ROAD INTO HIGGINSON HIGHWAY, ALONG HIGGINSON HIGHWAY TURN LEFT INTO MOBENI HEIGHTS DRIVE, ALONG MOBENI HEIGHTS DRIVE INTO MERANTI STREET, ALONG MERANTI STREET INTO IMPALA DRIVE, ALONG IMPALA DRIVE, TURN LEFT INTO HAVENSIDE DRIVE, ALONG HAVENSIDE DRIVE TURN LEFT INTO PELICAN DRIVE, INTO WESTCLIFFE DRIVE, ALONG WESTCLIFFE DRIVE LEFT INTO FLORENCE NIGHTINGALE DRIVE, ALONG FLORENCE NIGHTINGALE DRIVE TURN LEFT INTO CHATSWORTH CIRCLE, ALONG CHATSWORTH CIRCLE TURN LEFT INTO ARENA PARK DRIVE, ALONG ARENA PARK DRIVE TURN LEFT INTO ROAD 701, ALONG ROAD 701, TURN RIGHT INTO WELBEDACHT ROAD, ALONG WELBEDACHT ROAD, TURN RIGHT INTO MOORTON DRIVE, ALONG MOORTON DRIVE, TURN LEFT INTO ARENA PARK DRIVE, ALONG ARENA PARK DRIVE INTO MOORCROSS DRIVE, ALONG MOORCROSS DRIVE TURN RIGHT INTO HIGH TERRACE, ALONG HIGH TERRACE, TURN LEFT INTO CROSSMOOR DRIVE, ALONG CROSSMOOR DRIVE, TURN RIGHT INTO GRANADA STREET, ALONG GRANADA STREET TURN RIGHT INTO KLAARWATER ROAD, ALONG KLAARWATER ROAD TURN RIGHT INTO SHALLCROSS ROAD, ALONG SHALLCROSS ROAD TURN LEFT INTO BURLINGTON DRIVE, ALONG BURLINGTON DRIVE TURN RIGHT INTO HENLY ROAD, ALONG HENLY ROAD TO THE CORNER OF HENLY ROAD AND MIDMAR ROAD, TERMINAL POINT.

ROUTE 65

PERSONS AND THEIR PERSONAL EFFECTS:

FROM PHOENIX TOWNSHIP UNIT 15 & 21 TO POINT ROAD AND RETURN

ROUTE SCHEDULE

FROM THE INTERSECTION OF HANNAFORD DRIVE AND FORESTHAVEN DRIVE, INTO AND ALONG HANNAFORD DRIVE, RIGHT INTO AND ALONG CANEHAVEN DRIVE, FORESTHAVEN DRIVE, LEFT INTO AND ALONG HANNAFORD DRIVE, INTO AND ALONG SUNFORD DRIVE, CHARTFORD DRIVE, PHOENIX HIGHWAY, INDUSTRIAL PARK ROAD, MAIN LNANDA ROAD, NORTH COAST ROAD PASSING CONNAUGHT BRIDGE, UMGENI ROAD, ARGYLE ROAD, N.M.R AVENUE, SOMETSEU ROAD, PRINCE ALFRED STREET, CATO ROAD, WINDER ROAD, POINT ROAD TO TERMINAL POINT AT THE END OF POINT ROAD IN THE VICINITY OF SIGNAL ROAD AND RETURN FROM TERMINAL ALONG POINT ROAD, BAY TERRACE, VICTOR EMBANKMENT, STANGER STREET, SOMETSEU ROAD, N.M.R. AVENUE, ARGYLE ROAD, UMGENI ROAD PASSING CONNAUGHT BRIDGE, NORTH COAST ROAD, MAIN LNANDA ROAD, INDUSTRIAL PARK ROAD, PHOENIX HIGHWAY, CHARTFORD DRIVE, INTO AND ALONG SUNFORD DRIVE, LEFT INTO AND ALONG HANNAFORD DRIVE, RIGHT INTO AND ALONG FORESTHAVEN DRIVE, LEFT INTO AND ALONG CANEHAVEN DRIVE, LEFT INTO AND ALONG HANNAFORD DRIVE TO THE INTERSECTION OF HANNAFORD DRIVE.

SUBJECT TO THE CONDITION THAT NOT MORE THAN TWO BUSES MAY BE OPERATE AT ANY ONE TIME.

ROUTE 66

FROM INTERSECTION OF MIDMAR AND HENLY ROADS, BURLINGTON HEIGHTS TO SPRINGFIELD PARK AND INDUSTRIAL AREA, SPRINGFIELD

INWARDS

FROM THE CORNER OF HENLY AND MIDMAR ROADS, PROCEED ALONG HENLY ROAD, TURN LEFT INTO BURLINGTON DRIVE, ALONG BURLINGTON DRIVE, TURN RIGHT INTO SHALLCROSS ROAD, ALONG SHALLCROSS ROAD, TURN LEFT INTO KLAARWATER ROAD, ALONG KLAARWATER ROAD, TURN LEFT INTO GRANADA STREET, ALONG GRANADA STREET, TURN RIGHT INTO CROSSMOOR DRIVE, ALONG CROSSMOOR DRIVE, TURN RIGHT INTO HIGH TERRACE, ALONG HIGH TERRACE, TURN RIGHT INTO MOORCROSS DRIVE, ALONG MOORCROSS DRIVE INTO ARENA PARK DRIVE, ALONG ARENA PARK DRIVE, TURN RIGHT INTO MOORTON DRIVE, ALONG MOORTON DRIVE TURN RIGHT INTO WELBEDACHT ROAD, ALONG WELBEDACHT ROAD TURN LEFT INTO ROAD 701, ALONG ROAD 701, TURN RIGHT INTO ARENA PARK DRIVE, ALONG ARENA PARK DRIVE, TURN RIGHT INTO



transport

Department:
Transport
Province of KwaZulu-Natal

GAZETTE

LGKZNG35-2019-NOV

REGION: ALL

MONTDENE DRIVE, ALONG MONTDENE DRIVE, TURN LEFT INTO CROFTDENE DRIVE, ALONG CROFTDENE DRIVE, TURN LEFT INTO ARENA PARK DRIVE, ALONG ARENA PARK DRIVE, INTO CHATSWORTH CIRCLE, ALONG CHATSWORTH CIRCLE (R.K. KHAN HOSPITAL) PROCEED ALONG CHATSWORTH CIRCLE, TURN RIGHT INTO FLORENCE NIGHTINGALE DRIVE, ALONG FLORENCE NIGHTINGALE DRIVE, TURN RIGHT INTO WESTCLIFFE DRIVE, ALONG WESTCLIFFE DRIVE INTO PELICAN DRIVE, ALONG PELICAN DRIVE INTO HAVENSIDE DRIVE, ALONG PELICAN DRIVE INTO IMPALA DRIVE, ALONG IMPALA DRIVE INTO MERANTI STREET, ALONG MERANTI STREET INTO MOBENI HEIGHTS DRIVE, ALONG MOBENI HEIGHTS DRIVE, TURN RIGHT INTO HIGGINSON HIGHWAY, ALONG HIGGINSON HIGHWAY, TURN LEFT INTO NATIONAL ROAD (N2) (NORTH) ALONG NATIONAL ROAD N2 (NORTH) RIGHT INTO AND ALONG LNANDA ROAD, TURN RIGHT INTO WILLOWFIELD ROAD, ALONG WILLOWFIELD CRESCENT, TURN RIGHT INTO PALMFIELD ROAD THEN INTO THE INNER TERMINAL POINT.

OUTWARDS

FROM THE INNER TERMINAL POINT TURN LEFT INTO ALOEFIELD CRESCENT, ALONG ALOEFIELD CRESCENT, TURN LEFT INTO WILLOWFIELD CRESCENT, ALONG WILLOWFIELD CRESCENT, TURN LEFT INTO LNANDA ROAD, ALONG LNANDA ROAD, TURN LEFT INTO NATIONAL ROAD (N2) (SOUTH) ALONG NATIONAL ROAD (N2) (SOUTH) TURN RIGHT INTO HIGGINSON HIGHWAY, ALONG HIGGINSON HIGHWAY, TURN LEFT INTO MOBENI HEIGHTS DRIVE, ALONG MOBENI HEIGHTS DRIVE, INTO MERANTI STREET, ALONG MERANTI STREET INTO IMPALA DRIVE, ALONG IMPALA DRIVE TURN LEFT INTO HAVENSIDE DRIVE, ALONG HAVENSIDE DRIVE INTO PELICAN DRIVE, ALONG PELICAN DRIVE INTO WESTCLIFFE DRIVE, ALONG WESTCLIFFE DRIVE, TURN LEFT INTO FLORENCE NIGHTINGALE DRIVE, ALONG FLORENCE NIGHTINGALE DRIVE, TURN LEFT INTO CHATSWORTH CIRCLE, ALONG CHATSWORTH CIRCLE (R K HOPITAL) INTO AND ALONG ARENA PARK DRIVE, TURN LEFT INTO CROFTDENE DRIVE, ALONG CROFTDENE DRIVE, TURN RIGHT INTO MONTDENE DRIVE, ALONG MONTDENE DRIVE, TURN LEFT INTO ARENA PARK DRIVE, ALONG ARENA PARK DRIVE, TURN LEFT INTO ROAD 701, ALONG ROAD 701, TURN RIGHT INTO WELBEDACHT ROAD, ALONG WELBEDACHT ROAD, TURN RIGHT INTO MOORTON DRIVE, ALONG MOORTON DRIVE, TURN LEFT INTO ARENA PARK DRIVE, ALONG ARENA PARK DRIVE INTO MOORCROSS DRIVE, ALONG MOORCROSS DRIVE, TURN RIGHT INTO HIGH TERRACE, ALONG HIGH TERRACE, TURN LEFT INTO CROSSMOOR DRIVE, ALONG CROSSMOOR DRIVE, TURN , TURN RIGHT INTO GRANADA STREET, ALONG GRANADA STREET, TURN RIGHT INTO KLAARWATER ROAD, ALONG KLAARWATER ROAD, TUM RIGHT INTO SHALLCROSS ROAD, TURN LEFT INTO BURLINGTON DRIVE, ALONG BURLINGTON DRIVE, TURN RIGHT INTO HENLY ROAD AND PROCEED TO THE CORNER OF HENLY AND MIDMAR ROADS TERMINAL POINTS.

ROUTE 67

FROM PHOENIX TOWNSHIPS SOUTH GATE TO LORNE STREET BUS RANK AND RETURN

PASSENGERS AND THEIR PERSONAL EFFECTS FROM PHOENIX UNIT 2 & 3 TO DURBAN LORNE STREET BUS RANK AND RETURN

INWARDS

FROM STONEBRIDGE DRIVE, INTO AND ALONG RISE GATE ROAD, INTO AND ALONG SOUTH GATE DRIVE CROSSING BISHOP GATE ROAD INTO AND ALONG SOUTH GATE DRIVE, INTO AND ALONG STONEBRIDGE DRIVE INTO AND ALONG GREENBURY DRIVE, PHOENIX HIGHWAY, INTO AND ALONG (R102, DURBAN), INTO AND ALONG GLEN ANIL, KWA MASHU HIGHWAY, NORTH COAST ROAD ACROSS CONNAUGHT INTERCHANGE INTO AND ALONG UMGENI ROAD, BEATRICE STREET, CROSS STREET, CARLISLE STREET, INTO LORNE STREET BUS RANK AND RETURN.

ALTERNATIVELY

(1) UMGENI ROAD CROSSING ALICE STREET INTO AND ALONG SOLDIERS WAY BUS RANK AND RETURN.

OUTWARDS

FROM LORNE STREET BUS RANK, LORNE STREET, CARLISLE STREET, GREY STREET, BEATRICE STREET, ALBERT STREET, UMGENI ROAD, ACROSS CONNAUGHT INTERCHANGE, NORTH COAST ROAD, KWA MASHU HIGHWAY, INTO AND ALONG GLEN ANIL AND ALONG (R102 PHOENIX), INTO AND ALONG STONEBRIDGE DRIVE, INTO AND ALONG REST GATE ROAD, INTO AND ALONG SOUTH GATE DRIVE, CROSSING BISHOP GATE ROAD, INTO AND ALONG SOUTH GATE DRIVE, INTO AND ALONG STONEBRIDGE DRIVE, INTO AND ALONG GREENBURY DRIVE BUS TERMINUS.

NOT MORE THAN 4 VEHICLES TO BE OPERATED AT ANY ONE TIME.

ROUTE 68 (A)

PERSONS AND THEIR PERSONAL EFFECTS:

FROM PHOENIX TOWNSHIP (INNER CIRCLE ROUTE) TO SPRINGFIELD INDUSTRIAL PARK AND RETURN

INWARDS

FROM THE INTERSECTION OF NORTHERN DRIVE AND PALMVIEW DRIVE, ALONG PALMVIEW DRIVE, RIGHT INTO AND ALONG TRENANCE PARK DRIVE, CENTRAL PARK DRIVE, PALMVIEW DRIVE, SHASTRI PARK DRIVE, NORTHERN DRIVE, LENHAM DRIVE, NORTH CROFT DRIVE, LENHAM DRIVE, FERNHAM DRIVE, INDUSTRIAL PARK ROAD, KWA MASHU HIGHWAY, INTO SLIPWAY, INTO AND ALONG NATIONAL ROAD N2 (N2 SOUTH), LEFT INTO SLIPWAY, INTO AND ALONG LNANDA ROAD (SPRINGFIELD INDUSTRIAL PARK) AND RETURN.

OUTWARDS

FROM SPRINGFIELD INDUSTRIAL PARK, INTO AND ALONG LNANDA ROAD, RIGHT INTO AND ALONG (N2 NORTH) LEFT INTO SLIPWAY INTO KWA MASHU HIGHWAY, LEFT INTO SLIPWAY, INTO INDUSTRIAL PARK ROAD, FERNHAM DRIVE, LENHAM DRIVE, NORTH CROFT DRIVE, LENHAM DRIVE, NORTHERN DRIVE, SHASTRI PARK DRIVE, PALMVIEW DRIVE, TURN LEFT AND PROCEED ALONG NORTHERN DRIVE TO THE BUS TERMINUS.

NOT MORE THAN HL BUSES TO BE OPERATED AT ANY ONE TIME.

ROUTE 68 (B)

PERSONS AND THEIR PERSONAL EFFECTS:

FROM PHOENIX TOWNSHIP (INNER CIRCLE ROUTE) TO SPRINGFIELD INDUSTRIAL PARK AND RETURN

INWARDS

FROM THE INTERSECTION OF NORTHERN DRIVE AND PALMVIEW DRIVE, ALONG PALMVIEW DRIVE, RIGHT INTO AND ALONG TRENANCE PARK DRIVE, CENTRAL PARK DRIVE, PALMVIEW DRIVE, SHASTRI PARK DRIVE, NORTHERN DRIVE, BROOKHAVEN DRIVE, CANESIDE DRIVE, CANEHAVEN DRIVE, NORTHSIDE DRIVE, STANFORD DRIVE, HANNAFORD DRIVE, PHOENIX HIGHWAY, STANMORE DRIVE, GROVE END DRIVE, PHOENIX HIGHWAY, RIGHT INTO AND ALONG MOUNT EDGEcombe, OLD NORTH COAST ROAD (R102), TURN LEFT INTO GLEN ANIL ROAD, RIGHT INTO SLIPWAY AND ALONG NATIONAL ROAD (N2 SOUTH) LEFT INTO SLIPWAY, INTO AND ALONG LNANDA ROAD, NORTH COAST ROAD, RIGHT INTO AND ALONG GLEN ANIL ROAD, INTO AND ALONG (R102 PHOENIX), INFO AND ALONG STONEBRIDGE DRIVE, INTO AND ALONG REST GATE ROAD, INTO AND ALONG SOUTH GATE DRIVE, CROSSING BISHOP GATE ROAD, INTO AND ALONG STONEBRIDGE DRIVE, PHOENIX HIGHWAY, GROVE END DRIVE, STANMORE DRIVE, PHOENIX HIGHWAY, HANNAFORD DRIVE, SUNFORD DRIVE, NORTHSIDE DRIVE, CANEHAVEN DRIVE, CANESIDE DRIVE, BROOKHAVEN ROAD, NORTHERN DRIVE, SHASTRI PARK DRIVE, PALMVIEW DRIVE, CENTRAL PARK DRIVE, TRENANCE PARK DRIVE, PALMVIEW DRIVE, TURN LEFT AND PROCEED ALONG NORTHERN DRIVE TO THE BUS TERMINUS.

NOT MORE THAN 10 BUSES TO BE OPERATED AT ANY ONE TIME.

ROUTE 69

PERSONS AND THEIR PERSONAL EFFECTS:

FROM PHOENIX TOWNSHIP 7/8/9 TO DURBAN MANSFIELD ROAD AND SOLDIERS WAY BUS TERMINUS AND RETURN.

1) INWARDS

FROM PHOENIX HIGHWAY BUS RANK, LEFT INTO LONGBURY DRIVE, PHOENIX HIGHWAY, LNDUSTRIAL PARK ROAD, KWA MASHU HIGHWAY (M25) GLIDE INTO SLIPWAY, LEFT INTO R102, RIGHT INTO OLD NORTH COAST ROAD (GLEN ANIL) NORTH COAST ROAD ACROSS CONNOUGHT BRIDGE INTO ALONG UMGENI ROAD, BEATRICE STREET, CROSS STREET, CARLISE STREET, CENTENARY ROAD, MARKET ROAD, WARWICK AVENUE, CENTENARY ROAD, MANSFIELD ROAD BUS RANK AND RETURN.

2) ALTERNATIVELY

UMGENI ROAD CROSSING ALICE STREET, INTO SOLDIERS WAY BUS RANK, VICTORIA STREET, QUEEN STREET, GREY STREET, COMMERCIAL ROAD, FIELD STREET, LEOPOLD STREET, CROSSING MARKET ROAD, WARWICK AVENUE, CENTENARY ROAD, MANSFIELD ROAD, INTO MANSFIELD ROAD BUS RANK AND RETURN.

3) ALTERNATIVELY

PHOENIX HIGHWAY, NORTHERN DRIVE, RIGHT INTO AND ALONG (R1 02) (M41 DURBAN) (M4) LEO BOYD HIGHWAY, NORTHERN FREEWAY, STANGER STREET, PRINCE ALFRED STREET, ORDINANCE ROAD, LEFT INTO SOLDIERS WAY, INTO SOLDIERS WAY BUS RANK.

1) OUTWARDS

ALTERNATIVELY FROM MANSFIELD ROAD BUS RANK, WARWICK AVENUE, MANSFIELD ROAD, CENTENARY ROAD, ALICE STREET, GREY STREET COMMERCIAL ROAD, FIELD STREET, QUEEN STREET, GREY STREET, PINE STREET INTO AND ALONG WESTERN FREEWAY (N3 NATIONAL ROAD), (N2 NORTH) LEFT INTO KWA MASHU HIGHWAY (M25).

2) SOLDIERS WAY BUS RANK INTO VICTORIA STREET, QUEEN STREET, RUSSELLI STREET, ALICE STREET, OLD FORT ROAD, STANGER STREET, NORTHERN FREEWAY (M4) LEO BOYD HIGHWAY, LEFT INTO AND ALONG (M41 NORTH) (PHOENIX) R102 LEFT INTO AND ALONG NORTHERN DRIVE, INTO PHOENIX HIGHWAY.

3) FROM MANSFIELD ROAD BUS RANK, WARWICK AVENUE, MANSFIELD ROAD, CENTENARY ROAD, CARLISE STREET, GREY STREET, BEATRICE STREET, UMGENI ROAD, CROSSING CONNOUGHT BRIDGE, NORTH COAST ROAD, RIGHT INTO OLD NORTH COAST ROAD (GLEN ANIL) LEFT INTO R102, RIGHT INTO SLIPWAY, KWA MASHU HIGHWAY (M25) INDUSTRIAL PARK ROAD, PHOENIX HIGHWAY, LONGBURY DRIVE, LEFT INTO AND ALONG



transport

Department:
Transport
Province of KwaZulu-Natal

GAZETTE

LGKZNG35-2019-NOV

REGION: ALL

PHOENIX HIGHWAY INTO PHOENIX HIGHWAY BUS RANK.
ROUTE 70

PERSONS AND THEIR PERSONAL EFFECTS:

FROM PHOENIX TOWNSHIP 10/11/12 TO DURBAN MANSFIELD ROAD AND SOLDIERS WAY BUS TERMINUS AND RETURN

1) INWARDS

FROM FERNHAM DRIVE BUS TERMINUS, WHETSTONE DRIVE, LENHAM DRIVE, FERNHAM DRIVE, INDUSTRIAL PARK ROAD, KWA MASHU HIGHWAY (M25) GLIDE INTO SLIPWAY, LEFT INTO R102, RIGHT INTO OLD NORTH COAST ROAD (GLEN ANIL) NORTH COAST ROAD ACROSS CONNOUGHT BRIDGE INTO AND ALONG UMGENI ROAD, BEATRICE STREET, CROSS STREET, CARLISE STREET, CENTENARY ROAD, MARKET ROAD, WARWICK AVENUE, CENTENARY ROAD, MANSFIELD ROAD BUS RANK AND RETURN.

2) ALTERNATIVELY

UMGENI ROAD CROSSING ALICE STREET, INTO SOLDIERS WAY BUS RANK, VICTORIA STREET, QUEEN STREET, GREY STREET, COMMERCIAL ROAD, FIELD STREET, LEOPOLD STREET, CROSSING MARKET ROAD, WARWICK AVENUE, CENTENARY ROAD, MANSFIELD ROAD, INTO MANSFIELD ROAD BUS RANK AND RETURN.

3) ALTERNATIVELY

INDUSTRIAL PARK ROAD, PHOENIX HIGHWAY, NORTHERN DRIVE, RIGHT INTO AND ALONG (R102) (M41 DURBAN) (M4) LEO BOYD HIGHWAY, NORTHERN FREEWAY, STANGER STREET, PRINCE ALFRED STREET, ORDINANCE ROAD, LEFT INTO SOLDIERS WAY, INTO SOLDIERS WAY BUS RANK.

1) OUTWARDS

ALTERNATIVELY FROM MANSFIELD ROAD BUS RANK, WARWICK AVENUE, MANSFIELD ROAD, CENTENARY ROAD, ALICE STREET, GREY STREET, COMMERCIAL ROAD, FIELD STREET, QUEEN STREET, GREY STREET, PINE STREET INTO AND ALONG WESTERN FREEWAY (N3 NATIONAL ROAD) (N2 NORTH) LEFT INTO KWA MASHU HIGHWAY (M25).

2) SOLDIERS WAY BUS RANK INTO VICTORIA STREET, QUEEN STREET, RUSSELL STREET, ALICE STREET, OLD FORT ROAD, STANGER STREET, NORTHERN FREEWAY (M4) LEO BOYD HIGHWAY, LEFT INTO AND ALONG (M41 NORTH) (PHOENIX) R102 LEFT INTO AND ALONG PHOENIX HIGHWAY INDUSTRIAL PARK ROAD.

3) FROM MANSFIELD ROAD BUS RANK, WARWICK AVENUE, MANSFIELD ROAD, CENTENARY ROAD, CARLISE STREET, GREY STREET, BEATRICE STREET, UMGENI ROAD, CROSSING CONNOUGHT BRIDGE, NORTH COAST ROAD, RIGHT INTO OLD NORTH COAST ROAD (GLEN ANIL) LEFT INTO R102, RIGHT INTO KWA MASHU HIGHWAY (M25) INDUSTRIAL PARK ROAD, FERNHAM DRIVE, LENHAM DRIVE, WHETSTONE DRIVE INTO AND ALONG FERNHAM DRIVE BUS TERMINUS.

ROUTE 71

PERSONS AND THEIR PERSONAL EFFECTS:

FROM PHOENIX TOWNSHIP 13/14 TO DURBAN MANSFIELD ROAD AND SOLDIERS WAY BUS TERMINUS AND RETURN.

1) INWARDS

FROM THE INTERSECTION OF WESTHAM DRIVE AND LENHAM DRIVE, THEN INTO AND ALONG NORTH CROFT DRIVE, INTO AND ALONG LENHAM DRIVE, INTO AND ALONG PHOENIX HIGHWAY, ALTERNATIVELY FROM THE INTERSECTION OF WESTHAM DRIVE, LENHAM DRIVE INTO AND ALONG LENHAM DRIVE INTO AND ALONG NORTHERN DRIVE, PHOENIX HIGHWAY, INDUSTRIAL PARK ROAD, KWA MASHU HIGHWAY (M25) GLIDE INTO SLIPWAY, LEFT INTO R102, RIGHT INTO OLD NORTH COAST ROAD (GLEN ANIL) NORTH COAST ROAD ACROSS CONNOUGHT BRIDGE INTO AND ALONG UMGENI ROAD, BEATRICE STREET, CROSS STREET, CARLISE STREET, CENTENARY ROAD, MARKET ROAD, WARWICK AVENUE, CENTENARY ROAD, MANSFIELD ROAD BUS RANK AND RETURN.

2) ALTERNATIVELY

UMGENI ROAD CROSSING ALICE STREET INTO SOLDIER'S WAY BUS RANK, VICTORIA STREET, QUEEN STREET, GREY STREET, COMMERCIAL ROAD, FIELD STREET, LEOPOLD STREET, CROSSING MARKET ROAD, WARWICK AVENUE, CENTENARY ROAD, MANSFIELD ROAD, INTO MANSFIELD ROAD BUS RANK AND RETURN.

3) ALTERNATIVELY

PHOENIX HIGHWAY, NORTHERN DRIVE, RIGHT INTO AND ALONG (R102) (M41 DURBAN) (M4) LEO BOYD HIGHWAY, NORTHERN FREEWAY, STANGER STREET, PRINCE ALFRED STREET, ORDINANCE ROAD, LEFT INTO SOLDIERS WAY, INTO SOLDIERS WAY BUS RANK.

1) OUTWARDS

ALTERNATIVELY FROM MANSFIELD ROAD BUS RANK, WARWICK AVENUE, MANSFIELD ROAD, CENTENARY ROAD, ALICE STREET, GREY STREET, COMMERCIAL ROAD, SOLDIERS WAY, QUEEN STREET, GREY STREET, PINE STREET INTO AND ALONG WESTERN FREEWAY (N3 NATIONAL ROAD) (N2 NORTH) LEFT INTO KWA MASHU HIGHWAY (M25).

2) SOLDIERS WAY BUS RANK INTO VICTORIA STREET, QUEEN STREET, RUSSELL STREET, ALICE STREET, OLD FORT ROAD, STANGER STREET, NORTHERN FREEWAY (M4) LEO BOYD HIGHWAY, LEFT INTO AND ALONG (M41 NORTH) (PHOENIX) R102 LEFT INTO AND ALONG NORTHERN DRIVE INTO PHOENIX HIGHWAY.

3) FROM MANSFIELD ROAD BUS RANK, WARWICK AVENUE, MANSFIELD ROAD, CENTENARY ROAD, CARLISE STREET, GREY STREET, BEATRICE STREET, UMGENI ROAD, CROSSING CONNOUGHT BRIDGE, NORTH COAST ROAD, RIGHT INTO OLD NORTH COAST ROAD (GLEN ANIL) LEFT INTO R102, RIGHT INTO SLIPWAY, KWA MASHU HIGHWAY (M25) INDUSTRIAL PARK ROAD, PHOENIX HIGHWAY, NORTHERN DRIVE, LENHAM DRIVE TO THE INTERSECTION OF LENHAM DRIVE, WESTHAM DRIVE.

ALTERNATIVELY PHOENIX HIGHWAY, LENHAM DRIVE, NORTH CRAFT DRIVE, LENHAM DRIVE, TO THE INTERSECTION OF LENHAM DRIVE AND WESTHAM DRIVE.

ROUTE 72

PERSONS AND THEIR PERSONAL EFFECTS:

FROM PHOENIX TOWNSHIP 15 / 21 TO DURBAN MANSFIELD ROAD AND SOLDIERS WAY BUS TERMINUS AND RETURN.

1) INWARDS

FROM THE INTERSECTION OF HANNAFORD DRIVE AND FORRESTHAVEN DRIVE, INTO AND ALONG HANNAFORD DRIVE, RIGHT INTO AND ALONG CANEHAVE DRIVE, FORRESTHAVEN DRIVE, LEFT INTO AND ALONG HANNAFORD DRIVE, INTO AND ALONG SUNFORD DRIVE, CHARTFORD DRIVE, PHOENIX HIGHWAY, INDUSTRIAL PARK ROAD, KWA MASHU HIGHWAY (M25) GLIDE INTO SLIPWAY, LEFT INTO R102, RIGHT INTO OLD NORTH COAST ROAD (GLEN ANIL) NORTH COAST ROAD ACROSS CONNOUGHT BRIDGE INTO AND ALONG UMGENI ROAD, BEATRICE STREET, CROSS STREET, CARLISE STREET, CENTENARY ROAD, BUS RANK AND RETURN.

2) ALTERNATIVELY

UMGENI ROAD CROSSING ALICE STREET, INTO SOLDIERS WAY BUS RANK, VICTORIA STREET, QUEEN STREET, GREY STREET, COMMERCIAL ROAD, FIELD STREET, LEOPOLD STREET, CROSSING MARKET ROAD, WARWICK AVENUE, CENTENARY ROAD, MANSFIELD ROAD, INTO MANSFIELD ROAD BUS RANK AND RETURN.

3) ALTERNATIVELY

PHOENIX HIGHWAY, NORTHERN DRIVE, RIGHT INTO AND ALONG (R102) (M41 DURBAN) (M4) LEO BOYD HIGHWAY, NORTHERN FREEWAY, STANGER STREET, PRINCE ALFRED STREET, ORDINANCE ROAD, LEFT INTO SOLDIERS WAY, INTO SOLDIERS WAY BUS RANK.

1) OUTWARDS

ALTERNATIVELY FROM MANSFIELD ROAD BUS RANK, WARWICK AVENUE, MANSFIELD ROAD, CENTENARY ROAD, ALICE STREET, GREY STREET, COMMERCIAL ROAD, FIELD STREET, QUEEN STREET, GREY STREET, PINE STREET INTO AND ALONG WESTERN FREEWAY (N3 NATIONAL ROAD) (N2 NORTH) LEFT INTO KWA MASHU HIGHWAY (M25).

2) SOLDIERS WAY BUS RANK INTO VICTORIA STREET, QUEEN STREET, RUSSELL STREET, ALICE STREET, OLD FORT ROAD, STANGER STREET, NORTHERN FREEWAY (M4) LEO BOYD HIGHWAY, LEFT INTO AND ALONG (M41 NORTH) (PHOENIX) R102 LEFT INTO AND ALONG NORTHERN DRIVE INTO PHOENIX HIGHWAY.

3) FROM MANSFIELD ROAD BUS RANK, WARWICK AVENUE, MANSFIELD ROAD, CENTENARY ROAD, CARLISE STREET, GREY STREET, BEATRICE STREET, UMGENI ROAD, CROSSING CONNOUGHT BRIDGE, NORTH COAST ROAD, RIGHT INTO OLD NORTH COAST ROAD (GLEN ANIL) LEFT INTO R102, RIGHT INTO SLIPWAY, KWA MASHU HIGHWAY (M25) INDUSTRIAL PARK ROAD, PHOENIX HIGHWAY, CHARTFORD DRIVE, SUNFORD DRIVE, LEFT INTO AND ALONG FORESTHAVEN DRIVE, LEFT INTO AND ALONG CANEHAVEN DRIVE, LEFT INTO AND ALONG HANNAFORD DRIVE TO THE INTERSECTION OF HANNAFORD AND FORESTHAVEN DRIVE.

ROUTE 73

PERSONS AND THEIR PERSONAL EFFECTS:

FROM PHOENIX TOWNSHIP 17 / 18 TO DURBAN MANSFIELD ROAD AND SOLDIERS WAY BUS TERMINUS AND RETURN.

1) INWARDS

FROM THE INTERSECTION OF STERN GROVE AND GROVE END DRIVE, PROCEED ALONG GROVE END DRIVE, RIGHT INTO AND ALONG STANMORE DRIVE, RIGHT ALONG PHOENIX HIGHWAY, INDUSTRIAL PARK ROAD, KWA MASHU HIGHWAY (M25) LEFT INTO R102, RIGHT INTO OLD NORTH COAST ROAD (GLEN ANIL) NORTH COAST ROAD ACROSS CONNOUGHT BRIDGE INTO AND ALONG UMGENI ROAD, BEATRICE STREET, CROSS STREET,



transport

Department:
Transport
Province of KwaZulu-Natal

GAZETTE

LGKZNG35-2019-NOV

REGION: ALL

CARLISE STREET, CENTENARY ROAD, MARKET ROAD, WARWICK AVENUE, CENTENARY ROAD, MANSFIELD ROAD, BUS RANK AND RETURN.

2) ALTERNATIVELY

UMGENI ROAD CROSSING ALICE STREET, INTO SOLDIERS WAY BUS RANK, VICTORIA STREET, QUEEN STREET, GREY STREET, COMMERCIAL ROAD, FIELD STREET, LEOPOLD STREET, CROSSING MARKET ROAD, WARWICK AVENUE, CENTENARY ROAD, MANSFIELD ROAD, INTO MANSFIELD ROAD BUS RANK AND RETURN.

3) ALTERNATIVELY

PHOENIX HIGHWAY, NORTHERN DRIVE, RIGHT INTO AND ALONG (R102) (M41 DURBAN) (M4) LEO BOYD HIGHWAY, NORTHERN FREEWAY, STANGER STREET, PRINCE ALFRED STREET, ORDINANCE ROAD, LEFT INTO SOLDIERS WAY, INTO SOLDIERS WAY BUS RANK.

1) OUTWARDS

ALTERNATIVELY FROM MANSFIELD ROAD BUS RANK, WARWICK AVENUE, MANSFIELD ROAD, CENTENARY ROAD, ALICE STREET, GREY STREET, COMMERCIAL ROAD, FIELD STREET, QUEEN STREET, GREY STREET, PINE STREET INTO AND ALONG WESTERN FREEWAY (N3 NATIONAL ROAD) (N2 NORTH) LEFT INTO KWA MASHU HIGHWAY (M25).

2) SOLDIERS WAY BUS RANK INTO VICTORIA STREET, QUEEN STREET, RUSSELL STREET, ALICE STREET, OLD FORT ROAD, STANGER STREET, NORTHERN FREEWAY (M4) LEO BOYD HIGHWAY, LEFT INTO AND ALONG (M41 NORTH) (PHOENIX) R102 LEFT INTO AND ALONG NORTHERN DRIVE INTO PHOENIX HIGHWAY

3) FROM MANSFIELD ROAD BUS RANK, WARWICK AVENUE, MANSFIELD ROAD, CENTENARY ROAD, CARLISE STREET, GREY STREET, BEATRICE STREET, UMGENI ROAD, CROSSING CONNOUGHT BRIDGE, NORTH COAST ROAD, INTO OLD NORTH COAST ROAD (GLEN ANIL) LEFT INTO R102, RIGHT INTO SLIPWAY, KWA MASHU HIGHWAY (M25) INDUSTRIAL PARK ROAD, PHOENIX HIGHWAY, STANMORE DRIVE, GROVE END DRIVE TO THE INTERSECTION OF STERNMORE DRIVE AND GROVE END DRIVE.

ROUTE 74

PERSONS AND THEIR PERSONAL EFFECTS:

FROM PHOENIX TOWNSHIP PALMVIEW TO DURBAN MANSFIELD ROAD AND SOLDIERS WAY BUS TERMINUS AND RETURN.

1) INWARDS

FROM NORTHERN DRIVE AND PALMVIEW DRIVE ALONG PALMVIEW DRIVE, TRENANCE PARK DRIVE, CENTRAL PARK DRIVE, PALMVIEW DRIVE, SASTRI PARK DRIVE, NORTHERN DRIVE, BROOKHAVEN DRIVE, CANESIDE DRIVE, CANEHAVEN DRIVE, SUNFORD DRIVE, HANNAFORD DRIVE, PHOENIX HIGHWAY, INDUSTRIAL PARK ROAD, KWA MASHU HIGHWAY (M25) LEFT INTO R102, RIGHT INTO OLD NORTH COAST ROAD (GLEN ANIL) NORTH COAST ROAD ACROSS CONNOUGHT BRIDGE, UMGENI ROAD, BEATRICE STREET, CROSS STREET, CARLISE STREET, CENTENARY ROAD, MARKET ROAD, RIGHT INTO WARWICK AVENUE, CENTENARY ROAD, MANSFIELD ROAD, TO MANSFIELD ROAD BUS TERMINUS AND RETURN.

2) ALTERNATIVELY

UMGENI ROAD CROSSING ALICE STREET, INTO SOLDIERS WAY BUS RANK, VICTORIA STREET, QUEEN STREET, GREY STREET COMMERCIAL ROAD, FIELD STREET, LEOPOLD STREET, CROSSING MARKET ROAD, WARWICK AVENUE, CENTENARY ROAD, MANSFIELD ROAD, INTO MANSFIELD ROAD BUS RANK AND RETURN.

3) ALTERNATIVELY

PHOENIX HIGHWAY, NORTHERN DRIVE, RIGHT INTO AND ALONG (R102) (M41 DURBAN) (M4) LEO BOYD HIGHWAY, NORTHERN FREEWAY, STANGER STREET, PRINCE ALFRED STREET, ORDINANCE ROAD, LEFT INTO SOLDIERS WAY, INTO SOLDIERS WAY BUS RANK.

1) OUTWARDS

ALTERNATIVELY FROM MANSFIELD ROAD BUS RANK, WARWICK AVENUE, MANSFIELD ROAD, CENTENARY ROAD, ALICE STREET, GREY STREET, COMMERCIAL ROAD, FIELD STREET, QUEEN STREET, GREY STREET, PINE STREET INTO AND ALONG WESTERN FREEWAY (N3 NATIONAL ROAD) (N2 NORTH) LEFT INTO KWA MASHU HIGHWAY (M25).

2) SOLDIERS WAY BUS RANK INTO VICTORIA STREET, QUEEN STREET, RUSSELL STREET, ALICE STREET, OLD FORT ROAD, STANGER STREET, NORTHERN FREEWAY (M4) LEO BOYD HIGHWAY, LEFT INTO AND ALONG (M41 NORTH) (PHOENIX) R102 LEFT INTO AND ALONG NORTHERN DRIVE INTO PHOENIX HIGHWAY.

3) FROM MANSFIELD ROAD BUS RANK, WARWICK AVENUE, MANSFIELD ROAD, CENTENARY ROAD, CARLISE STREET, GREY STREET, BEATRICE STREET, UMGENI ROAD, CROSSING CONNOUGHT BRIDGE, NORTH COAST ROAD RIGHT INTO OLD NORTH COAST ROAD (GLEN ANIL) LEFT INTO R102, RIGHT INTO SLIPWAY, KWA MASHU HIGHWAY (M25) INDUSTRIAL PARK ROAD, PHOENIX HIGHWAY, HANNAFORD DRIVE, SUNFORD DRIVE, NORTHSIDE DRIVE, CANEHAVEN DRIVE, CANESIDE DRIVE, BROOKHAVEN DRIVE, NORTHERN DRIVE, SASTRI PARK DRIVE, PALMVIEW DRIVE, CENTRAL PARK DRIVE, TRENANCE PARK DRIVE, PALMVIEW DRIVE, INTO NORTHERN DRIVE AND PALMVIEW DRIVE BUS TERMINUS.



transport

Department:
Transport
Province of KwaZulu-Natal

GAZETTE

LGKZNG35-2019-NOV

REGION: ALL

1) Application Number: APP0118419	2) Gazette Number: LGKZNG35-2019-NOV
3) Applicant: MR MNTUNGWA ID NO. 7711105741081 Association: TUGELA FERRY TAXI ASSOCIATION	4) Applicant Address: PO BOX 519 TUGELA FERRY 3010
5) Existing Licence Holder: NOT APPLICABLE ID NO. NOT APPLICABLE	6) Existing Licence Holder Address: NOT APPLICABLE
7) Type of application: NEW OPERATING LICENCE	8) Operating Licence Number: NOTAVAILABLE
9) Vehicle Type: MINIBUS	10) 1 X 15 (SEATED) + 0 (STANDING)
11) Region: UMZINYATHI	
12.1	2202C722068T10052777 - TUGELA FERRY TO PIETERMARITZBURG FROM APPROVED TAXI RANK IN TUGELA FERRY INTO R33 PASS GREYTOWN, PASS NEW HANOVER INTO OLD GREYTOWN ROAD INTO PIETERMARITZBURG TAXI RANK, RETURN ALONG FORWARD ROUTE IN REVERSE.
12.2	2202DH1205GJ10052783 - TUGELA FERRY TO JOHANNESBURG: FROM APPROVED RANK IN TUGELA FERRY PASS POMEROY, DUNDEE PASS NEW CASTLE PASS VOLKSRUST, STANDERTON PASS BALFOUR INTO HEIDELBURG INTO N3 PROCEED TO JOHANNESBURG TAXI RANK OFFLOAD, LOAD AND RETURN ALONG THE FORWARD ROUTE IN RESERVE.
12.3	2202DH2202C710052780 - TUGELA FERRY TO GREYTOWN FROM APPROVED TAXI RANK IN TUGELA FERRY INTO R33 ROADS, PASS KEATES DRIFT - INTO GREYTOWN TAXI RANK RETURN ALONG THE SAME ROUTE.
12.4	2202DH2202DH00052781 - TUGELA FERRY TO POMEROY FROM APPROVED TAXI RANK IN TUGELA FERRY INTO R33 AND PROCEED TO POMEROY TAXI RANK, RETURN ALONG THE SAME ROUTE.



transport

Department:
Transport
Province of KwaZulu-Natal

GAZETTE

LGKZNG35-2019-NOV

REGION: ALL

1)	Application Number: APP0118519	2)	Gazette Number: LGKZNG35-2019-NOV
3)	Applicant: M. SINGH ID NO. 7003225158085 Association: CHATSWORTH MINIBUS ASSOCIATION	4)	Applicant Address: 32 ROAD 740 MONTFORD CHATSWORTH 4092
5)	Existing Licence Holder: NOT APPLICABLE ID NO. NOT APPLICABLE	6)	Existing Licence Holder Address: NOT APPLICABLE
7)	Type of application: NEW OPERATING LICENCE	8)	Operating Licence Number: NOTAVAILABLE
9)	Vehicle Type: MINIBUS	10)	1 X 15 (SEATED) + 0 (STANDING)
11)	Region: NINGIZMU 2		
12.1	21004R21004R00050288 - RESTRICTIONS ROUTE 5 (FROM CHECKERS CENTRE IN JOYHURST STREET IN CHATSWORTH, TO DURBAN) IS LIMITED TO 300 VEHICLES PER DAY TO BE IDENTIFIED BY THE TAXI ASSOCIATION BY MEANS OF AN OPERATIONAL SCHEDULE WHICH MUST BE SUBMITTED TO THE BOARD AND THE METRO POLICE ON A MONTHLY BASIS OR WHEN A CHANGE OCCURS.		
12.2	22064S22064S00050291 - MONTFORD TO MONTFORD FROM RANK NO. 113 AT MONTFORD SHOPPING COMPLEX TO SEVEN TANKS, LEFT INTO ROAD 701, RIGHT INTO ROAD 702, RIGHT INTO ROAD 704, RIGHT INTO NATURE RESERVE ROAD, PROCEED TO SEVEN TANKS AND RETURN ALONG THE FORWARD ROUTE IN REVERSE TO RANK NO. 113 AT MONTFORD SHOPPING COMPLEX.		
12.3	22064X21004R00050283 - CHATSWORTH TO DURBAN METRO FROM PRIVATE RANKING FACILITIES : CHECKERS CENTRE IN JOYHURST STREET TO SHALLCROSS RIDGE CENTRE IN LINK ROAD, TURN RIGHT INTO JOYHURST STREET, TURN RIGHT INTO CHATSWORTH CIRCLE, LEFT INTO CROFTDENE DRIVE, RIGHT INTO MONTDENE DRIVE, LEFT INTO ROAD 702, LEFT INTO ROAD 701, RIGHT INTO ROAD 751, RIGHT INTO MOORTON DRIVE, LEFT INTO ARENA PARK DRIVE, DIRECT TO MOORCROSS DRIVE, RIGHT INTO CROSSMOOR DRIVE, LEFT INTO MOORCROSS DRIVE, RIGHT INTO KLAARWATER ROAD, RIGHT INTO LINK ROAD, UP UNTIL SHALLCROSS RIDGE CENTRE AND RETURN ALONG THE SAME ROUTE TO CHECKERS CENTRE IN JOYHURST STREET.		
12.4	22064X21004R00050286 - FROM CHECKERS CENTRE IN JOYHURST STREET IN CHATSWORTH, TO DURBAN: FROM CHECKERS CENTRE IN JOYHURST STREET, CHATSWORTH, RIGHT INTO MAIN STREET, LEFT INTO CHATSDENE STREET, RIGHT INTO FLORENCE NIGHTINGALE DRIVE, LEFT INTO HIGGINSON HIGHWAY, RIGHT INTO CROSSMOOR DRIVE, LEFT INTO MOORCROSS DRIVE, LEFT INTO ROAD 1124 UP UNTIL THE CORNER WITH KLAARWATER DRIVE, AND RETURN ALONG ROAD 1124, LEFT INTO MOORCROSS DRIVE, INTO ARENA PARK DRIVE, RIGHT INTO MOORTON DRIVE, LEFT INTO ROAD 751, LEFT INTO ROAD 701, RIGHT INTO ROAD 702, RIGHT INTO ROAD 502, LEFT INTO ROAD 501, RIGHT INTO ARENA PARK DRIVE, LEFT INTO CHATSWORTH CIRCLE, RIGHT INTO MAIN STREET, INTO ROAD 301, RIGHT INTO WOODHURST DRIVE, INTO COLLIER AVENUE, RIGHT INTO CHATSWORTH MAIN ROAD, INTO PELICAN DRIVE, LEFT INTO HAVENSIDE DRIVE, RIGHT INTO IMPALA DRIVE, RIGHT INTO HIGGINSON HIGHWAY, INTO GRIMBYS ROAD, LEFT INTO SOUTH COAST ROAD, RIGHT INTO SOUTHERN FREEWAY, LEFT INTO MOORE ROAD, RIGHT INTO WARWICK AVENUE, RIGHT INTO ALICE STREET, RIGHT INTO SOLDIERS WAY, RIGHT INTO PINE STREET RANK NO. 84 OR ALTERNATIVELY INTO ALBERT STREET, THEN LEFT INTO PRINCE EDWARD STREET INTO RANK 116 AND RETURN ALONG PRINCE ALFRED, INTO SMITH STREET, INTO SOUTHERN FREEWAY AND RETURN ALONG THE FORWARD ROUTE IN REVERSE.		
12.5	22064X21004R00050287 - CHECKERS CENTRE IN JOYHURST STREET IN CHATSWORTH, TO DURBAN: FROM CHECKERS CENTRE IN JOYHURST STREET, CHATSWORTH, RIGHT INTO MAIN STREET, LEFT INTO CHATSDENE STREET, RIGHT INTO FLORENCE NIGHTINGALE DRIVE, LEFT INTO HIGGINSON HIGHWAY, RIGHT INTO CROSSMOOR DRIVE, LEFT INTO MOORCROSS DRIVE, LEFT INTO ROAD 1124 UP UNTIL THE CORNER WITH KLAARWATER DRIVE, AND RETURN ALONG ROAD 1124, LEFT INTO MOORCROSS DRIVE, INTO ARENA PARK DRIVE, RIGHT INTO MOORTON DRIVE, LEFT INTO ROAD 751, LEFT INTO ROAD 701, RIGHT INTO ROAD 702, RIGHT INTO ROAD 502, LEFT INTO ROAD 501, RIGHT INTO ARENA PARK DRIVE, LEFT INTO CHATSWORTH CIRCLE, RIGHT INTO MAIN STREET, INTO ROAD 301, RIGHT INTO WOODHURST DRIVE, INTO COLLIER AVENUE, RIGHT INTO CHATSWORTH MAIN ROAD, INTO PELICAN DRIVE, LEFT INTO HAVENSIDE DRIVE, RIGHT INTO IMPALA DRIVE, RIGHT INTO HIGGINSON HIGHWAY, INTO GRIMBYS ROAD, LEFT INTO SOUTH COAST ROAD, RIGHT INTO SOUTHERN FREEWAY, LEFT INTO MOORE ROAD, RIGHT INTO WARWICK AVENUE, RIGHT INTO ALICE STREET, RIGHT INTO SOLDIERS WAY, RIGHT INTO PINE STREET RANK NO. 84 OR ALTERNATIVELY INTO ALBERT STREET, THEN LEFT INTO PRINCE EDWARD STREET INTO RANK 116 AND RETURN ALONG PRINCE ALFRED, INTO SMITH STREET, INTO SOUTHERN FREEWAY AND RETURN ALONG THE FORWARD ROUTE IN REVERSE.		
12.6	22064X2202J000050289 - 6.CHATSWORTH TO MOBENI HEIGHTS FROM RANK NO 80 AT R. K. KHANS HOSPITAL IN CHATSWORTH CIRCLE TO MOBENI HEIGHTS SHOPPING CENTRE IN IMPALA DRIVE, RIGHT INTO CHATSWORTH CIRCLE, RIGHT INTO FLORENCE NIGHTINGALE DRIVE, RIGHT INTO WESTCLIFF DRIVE, DIRECT INTO PELICAN DRIVE, RIGHT INTO HAVENSIDE DRIVE, RIGHT INTO IMPALA DRIVE, INTO MOBENI HEIGHTS SHOPPING CENTRE AND RETURN ALONG THE FORWARD ROUTE IN REVERSE TO R. K. KHAN HOSPITAL IN CHATSWORTH CIRCLE.		
12.7	22064X22064X00050284 - CHATSWORTH TOWN CENTRE TO CHATSWORTH RIGHT BHAKTIVEDANTA SWAMI CIRCLE, RIGHT INTO MAIN STREET, DIRECT INTO FLORENCE NIGHTINGALE DRIVE, LEFT INTO SUNSET AVENUE, LEFT INTO ERICA AVENUE, RIGHT INTO SYRINGA AVENUE, LEFT INTO WOODHURST DRIVE, RIGHT INTO COLLIER AVENUE, LEFT INTO CHATSWORTH MAIN ROAD, AND PROCEED TO LOTUS GARAGE AND RETURN ALONG THE FORWARD ROUTE IN REVERSE TO CHECKERS CENTRE IN JOYHURST STREET.		
12.8	22064X22064X00050285 - CHATSWORTH TO CHATSWORTH RIGHT INTO JOYHURST STREET, RIGHT INTO CHATSWORTH CIRCLE, LEFT INTO CROFTDENE DRIVE, RIGHT INTO SILVERGLEN DRIVE, DIRECT INTO BULL-BULL DRIVE, LEFT INTO HAVENSIDE DRIVE, LEFT INTO SUMMERFIELD ROAD, LEFT INTO PELICAN DRIVE, LEFT INTO SILVERGLEN DRIVE, AND PROCEED INTO SILVERGLEN SHOPPING MALL AND RETURN ALONG THE FORWARD ROUTE IN REVERSE TO CHECKERS IN JOYHURST STREET.		
12.9	22064X22064X00050290 - CHATSWORTH CIRCLE TO CHATSWORTH RIDGE CENTRE FROM RANK NO. 80 AT R. K. KHANS HOSPITAL IN CHATSWORTH CIRCLE TO CHATSWORTH RIDGE CENTRE IN LINK ROAD, LEFT INTO CHATSWORTH CIRCLE, LEFT INTO CROFTDENE DRIVE, RIGHT INTO MONTDENE DRIVE, LEFT INTO ROAD 702, LEFT INTO ROAD 701, RIGHT INTO ROAD 751, RIGHT INTO MOORTON DRIVE, LEFT INTO ARENA PARK DRIVE, DIRECT INTO MOORCROSS DRIVE, RIGHT INTO CROSSMOOR DRIVE, LEFT INTO MOORCROSS DRIVE, RIGHT INTO KLAARWATER ROAD, RIGHT INTO LINK ROAD, PROCEED TO CHATSWORTH RIDGE CENTRE AND RETURN ALONG THE FORWARD ROUTE IN REVERSE TO R. K. KHANS HOSPITAL IN CHATSWORTH CIRCLE.		
12.10	22064X22064X00051643 - CHARTER SERVICE FROM CHATSWORTH TAXI RANK TO POINT WITHIN THE PROVINCE OF KZN ONLY. NO PICKING UP OR SETTING DOWN OF PASSENGERS EN ROUTE		



transport

Department:
Transport
Province of KwaZulu-Natal

GAZETTE

LGKZNG35-2019-NOV

REGION: ALL

12.11	KZPRERC2789974 - CHATSWORTH TO SAVANNAH PARK FROM PRIVATE CHECKERS RANK IN CHATSWORTH TURN LEFT MAIN ROAD INTO RIGHT BHAKTIVEDANTA SWAMI CIRCLE, LEFT R K KHAN CIRCLE, TURN RIGHT SHALLCROSS ROAD PICK AND DROP, TURN RIGHT RIDGE SHOPPING COMPLEX DROPS AND PICK UP PASSENGERS AND TURN BACK RIGHT INTO SHALLCROSS ROAD, LEFT INTO KLAARWATER ROAD, LEFT HANS DETTMAN HIGHWAY, RIGHT HIGGINSON HIGHWAY, LEFT MEADOC'S ROAD, RIGHT SAVANAH DRIVE, INTO THORN TREE, RIGHT PROCEED INTO RIGHT GROSSLAND, LEFT DEMAT ROAD PROCEED STRAIGHT THEN TURN LEFT MAJOLA ROAD INTO RIGHT DEMAT ROAD AND INTAKE ROAD AND RETURN BACK WITH PASSENGERS TO PRIVATE CHECKERS RANK IN CHATSWORTH.
12.12	KZPRERC2790023 - CHATSWORTH TO JACOBS FROM PRIVATE CHECKERS RANK IN CHATSWORTH TURN LEFT MAIN ROAD, INTO RIGHT BHAKTIVEDANTA SWAMI TO FLORENCE NIGHTINGALE HIGHWAY, LEFT R K KHAN, RIGHT SHALLCROSS JOINS RIGHT HIGGINSON HIGHWAY EAST (M1) (WITH PASSENGERS ON), INTO GRIMSBY, LEFT TO SOUTH COAST ROAD, TURN RIGHT BLUFF ROAD (M16), RIGHT CHAMBERLAIN ROAD, LEFT QUALITY STREET, RIGHT LAWLEY STREET DROPS THEN LEFT HIME STREET, THEN RIGHT BROOKLYN ROAD SATTING DOWN PASSENGERS RIGHT SHETLAND ROAD, LEFT CHAMBERLAIN ROAD CIRCLE TO RIGHT THEN, LEFT PHILLIP FRAME, RIGHT BALFOUR ROAD SATTING DOWN PASSENGERS LEFT TO BLUFF ROAD IN RETURN TO CHATSWORTH.
12.13	KZPRERC2790072 - CHATSWORTH TO GALLERIA FROM PRIVATE CHECKERS RANK IN CHATSWORTH TURN LEFT MAIN ROAD, INTO RIGHT BHAKTIVEDANTA SWAMI TO FLORENCE NIGHTINGALE HIGHWAY, LEFT R K KHAN, RIGHT SHALLCROSS JOINS RIGHT HIGGINSON HIGHWAY EAST (M1) (WITH PASSENGERS ON) FROM CHATSWORTH, TURN RIGHT N2 SOUTH COAST PROCEED THEN TURN LEFT MOSS KOLNIK DRIVE INTO RIGHT ARBOUR ROAD TAXI RANK DROPPING OFF / PICKING UP AND RETURN THE SAME ROUTE IN REVERSE TO CHATSWORTH WITH PASSENGERS.
12.14	KZPRERC2790121 - CHATSWORTH TO BURLINGTON FROM PRIVATE CHECKERS RANK IN CHATSWORTH TURN LEFT MAIN ROAD INTO RIGHT BHAKTIVEDANTA SWAMI CIRCLE, LEFT R K KHAN CIRCLE TURN RIGHT SHALLCROSS ROAD WITH PASSENGERS RIGHT TO BURLINGTON ROAD, SATTING DOWN AND PICK PASSENGERS INTO PIET RETIEF, RIGHT MARTIN ROAD INTO DOWNIE CRESCENT CIRCLE INTO MARTIN ROAD THEN LEFT BURLINGTON ROAD IN REVERSE TO CHATSWORTH.
12.15	KZPRERC2790170 - CHATSWORTH TO NORTHDENE FROM PRIVATE CHECKERS RANK IN CHATSWORTH TURN LEFT MAIN ROAD INTO RIGHT BHAKTIVEDANTA SWAMI CIRCLE, LEFT R K KHAN CIRCLE, TURN RIGHT SHALLCROSS ROAD, LEFT HIGGINSON HIGHWAY (M1) WITH PASSENGERS, TURN RIGHT HANS DETTMAN HIGHWAY (M34), TURN RIGHT WILTSHIRE, LEFT BROOCKDALE ROAD PICK AND DROP INTO RITZ ROAD, RIGHT TAGORE ROAD INTO KASHMIR AVE, RIGHT MARCELLINE DRIVE INTO RIGHT BROOCKDALE ROAD, LEFT TO WILTSHIRE, LEFT TO HANS DETTMAN HIGHWAY IN REVERSE WITH PASSENGERS TO CHATSWORTH.



transport

Department:
Transport
Province of KwaZulu-Natal

GAZETTE

LGKZNG35-2019-NOV

REGION: ALL

1)	Application Number: APP0118529	2)	Gazette Number: LGKZNG35-2019-NOV
3)	Applicant: V MOHANLAL ID NO. 7103165152088 Association: CHATSWORTH MINIBUS ASSOCIATION	4)	Applicant Address: 15 VERA ROAD QUEENSBURG MALVERN 4093
5)	Existing Licence Holder: NOT APPLICABLE ID NO. NOT APPLICABLE	6)	Existing Licence Holder Address: NOT APPLICABLE
7)	Type of application: NEW OPERATING LICENCE	8)	Operating Licence Number: NOTAVAILABLE
9)	Vehicle Type: MINIBUS	10)	1 X 15 (SEATED) + 0 (STANDING)
11)	Region: NINGIZMU 2		
12.1	21004R21004R00050288 - RESTRICTIONS ROUTE 5 (FROM CHECKERS CENTRE IN JOYHURST STREET IN CHATSWORTH, TO DURBAN) IS LIMITED TO 300 VEHICLES PER DAY TO BE IDENTIFIED BY THE TAXI ASSOCIATION BY MEANS OF AN OPERATIONAL SCHEDULE WHICH MUST BE SUBMITTED TO THE BOARD AND THE METRO POLICE ON A MONTHLY BASIS OR WHEN A CHANGE OCCURS.		
12.2	22064S22064S00050291 - MONTFORD TO MONTFORD FROM RANK NO. 113 AT MONTFORD SHOPPING COMPLEX TO SEVEN TANKS, LEFT INTO ROAD 701, RIGHT INTO ROAD 702, RIGHT INTO ROAD 704, RIGHT INTO NATURE RESERVE ROAD, PROCEED TO SEVEN TANKS AND RETURN ALONG THE FORWARD ROUTE IN REVERSE TO RANK NO. 113 AT MONTFORD SHOPPING COMPLEX.		
12.3	22064X21004R00050283 - CHATSWORTH TO DURBAN METRO FROM PRIVATE RANKING FACILITIES : CHECKERS CENTRE IN JOYHURST STREET TO SHALLCROSS RIDGE CENTRE IN LINK ROAD, TURN RIGHT INTO JOYHURST STREET, TURN RIGHT INTO CHATSWORTH CIRCLE, LEFT INTO CROFTDENE DRIVE, RIGHT INTO MONTDENE DRIVE, LEFT INTO ROAD 702, LEFT INTO ROAD 701, RIGHT INTO ROAD 751, RIGHT INTO MOORTON DRIVE, LEFT INTO ARENA PARK DRIVE, DIRECT TO MOORCROSS DRIVE, RIGHT INTO CROSSMOOR DRIVE, LEFT INTO MOORCROSS DRIVE, RIGHT INTO KLAARWATER ROAD, RIGHT INTO LINK ROAD, UP UNTIL SHALLCROSS RIDGE CENTRE AND RETURN ALONG THE SAME ROUTE TO CHECKERS CENTRE IN JOYHURST STREET.		
12.4	22064X21004R00050286 - FROM CHECKERS CENTRE IN JOYHURST STREET IN CHATSWORTH, TO DURBAN: FROM CHECKERS CENTRE IN JOYHURST STREET, CHATSWORTH, RIGHT INTO MAIN STREET, LEFT INTO CHATSDENE STREET, RIGHT INTO FLORENCE NIGHTINGALE DRIVE, LEFT INTO HIGGINSON HIGHWAY, RIGHT INTO CROSSMOOR DRIVE, LEFT INTO MOORCROSS DRIVE, LEFT INTO ROAD 1124 UP UNTIL THE CORNER WITH KLAARWATER DRIVE, AND RETURN ALONG ROAD 1124, LEFT INTO MOORCROSS DRIVE, INTO ARENA PARK DRIVE, RIGHT INTO MOORTON DRIVE, LEFT INTO ROAD 751, LEFT INTO ROAD 701, RIGHT INTO ROAD 702, RIGHT INTO ROAD 502, LEFT INTO ROAD 501, RIGHT INTO ARENA PARK DRIVE, LEFT INTO CHATSWORTH CIRCLE, RIGHT INTO MAIN STREET, INTO ROAD 301, RIGHT INTO WOODHURST DRIVE, INTO COLLIER AVENUE, RIGHT INTO CHATSWORTH MAIN ROAD, INTO PELICAN DRIVE, LEFT INTO HAVENSIDE DRIVE, RIGHT INTO IMPALA DRIVE, RIGHT INTO HIGGINSON HIGHWAY, INTO GRIMBYS ROAD, LEFT INTO SOUTH COAST ROAD, RIGHT INTO SOUTHERN FREEWAY, LEFT INTO MOORE ROAD, RIGHT INTO WARWICK AVENUE, RIGHT INTO ALICE STREET, RIGHT INTO SOLDIERS WAY, RIGHT INTO PINE STREET RANK NO. 84 OR ALTERNATIVELY INTO ALBERT STREET, THEN LEFT INTO PRINCE EDWARD STREET INTO RANK 116 AND RETURN ALONG PRINCE ALFRED, INTO SMITH STREET, INTO SOUTHERN FREEWAY AND RETURN ALONG THE FORWARD ROUTE IN REVERSE.		
12.5	22064X21004R00050287 - CHECKERS CENTRE IN JOYHURST STREET IN CHATSWORTH, TO DURBAN: FROM CHECKERS CENTRE IN JOYHURST STREET, CHATSWORTH, RIGHT INTO MAIN STREET, LEFT INTO CHATSDENE STREET, RIGHT INTO FLORENCE NIGHTINGALE DRIVE, LEFT INTO HIGGINSON HIGHWAY, RIGHT INTO CROSSMOOR DRIVE, LEFT INTO MOORCROSS DRIVE, LEFT INTO ROAD 1124 UP UNTIL THE CORNER WITH KLAARWATER DRIVE, AND RETURN ALONG ROAD 1124, LEFT INTO MOORCROSS DRIVE, INTO ARENA PARK DRIVE, RIGHT INTO MOORTON DRIVE, LEFT INTO ROAD 751, LEFT INTO ROAD 701, RIGHT INTO ROAD 702, RIGHT INTO ROAD 502, LEFT INTO ROAD 501, RIGHT INTO ARENA PARK DRIVE, LEFT INTO CHATSWORTH CIRCLE, RIGHT INTO MAIN STREET, INTO ROAD 301, RIGHT INTO WOODHURST DRIVE, INTO COLLIER AVENUE, RIGHT INTO CHATSWORTH MAIN ROAD, INTO PELICAN DRIVE, LEFT INTO HAVENSIDE DRIVE, RIGHT INTO IMPALA DRIVE, RIGHT INTO HIGGINSON HIGHWAY, INTO GRIMBYS ROAD, LEFT INTO SOUTH COAST ROAD, RIGHT INTO SOUTHERN FREEWAY, LEFT INTO MOORE ROAD, RIGHT INTO WARWICK AVENUE, RIGHT INTO ALICE STREET, RIGHT INTO SOLDIERS WAY, RIGHT INTO PINE STREET RANK NO. 84 OR ALTERNATIVELY INTO ALBERT STREET, THEN LEFT INTO PRINCE EDWARD STREET INTO RANK 116 AND RETURN ALONG PRINCE ALFRED, INTO SMITH STREET, INTO SOUTHERN FREEWAY AND RETURN ALONG THE FORWARD ROUTE IN REVERSE.		
12.6	22064X2202J000050289 - 6.CHATSWORTH TO MOBENI HEIGHTS FROM RANK NO 80 AT R. K. KHANS HOSPITAL IN CHATSWORTH CIRCLE TO MOBENI HEIGHTS SHOPPING CENTRE IN IMPALA DRIVE, RIGHT INTO CHATSWORTH CIRCLE, RIGHT INTO FLORENCE NIGHTINGALE DRIVE, RIGHT INTO WESTCLIFF DRIVE, DIRECT INTO PELICAN DRIVE, RIGHT INTO HAVENSIDE DRIVE, RIGHT INTO IMPALA DRIVE, INTO MOBENI HEIGHTS SHOPPING CENTRE AND RETURN ALONG THE FORWARD ROUTE IN REVERSE TO R. K. KHAN HOSPITAL IN CHATSWORTH CIRCLE.		
12.7	22064X22064X00050284 - CHATSWORTH TOWN CENTRE TO CHATSWORTH RIGHT BHAKTIVEDANTA SWAMI CIRCLE, RIGHT INTO MAIN STREET, DIRECT INTO FLORENCE NIGHTINGALE DRIVE, LEFT INTO SUNSET AVENUE, LEFT INTO ERICA AVENUE, RIGHT INTO SYRINGA AVENUE, LEFT INTO WOODHURST DRIVE, RIGHT INTO COLLIER AVENUE, LEFT INTO CHATSWORTH MAIN ROAD, AND PROCEED TO LOTUS GARAGE AND RETURN ALONG THE FORWARD ROUTE IN REVERSE TO CHECKERS CENTRE IN JOYHURST STREET.		
12.8	22064X22064X00050285 - CHATSWORTH TO CHATSWORTH RIGHT INTO JOYHURST STREET, RIGHT INTO CHATSWORTH CIRCLE, LEFT INTO CROFTDENE DRIVE, RIGHT INTO SILVERGLEN DRIVE, DIRECT INTO BULL-BULL DRIVE, LEFT INTO HAVENSIDE DRIVE, LEFT INTO SUMMERFIELD ROAD, LEFT INTO PELICAN DRIVE, LEFT INTO SILVERGLEN DRIVE, AND PROCEED INTO SILVERGLEN SHOPPING MALL AND RETURN ALONG THE FORWARD ROUTE IN REVERSE TO CHECKERS IN JOYHURST STREET.		
12.9	22064X22064X00050290 - CHATSWORTH CIRCLE TO CHATSWORTH RIDGE CENTRE FROM RANK NO. 80 AT R. K. KHANS HOSPITAL IN CHATSWORTH CIRCLE TO CHATSWORTH RIDGE CENTRE IN LINK ROAD, LEFT INTO CHATSWORTH CIRCLE, LEFT INTO CROFTDENE DRIVE, RIGHT INTO MONTDENE DRIVE, LEFT INTO ROAD 702, LEFT INTO ROAD 701, RIGHT INTO ROAD 751, RIGHT INTO MOORTON DRIVE, LEFT INTO ARENA PARK DRIVE, DIRECT INTO MOORCROSS DRIVE, RIGHT INTO CROSSMOOR DRIVE, LEFT INTO MOORCROSS DRIVE, RIGHT INTO KLAARWATER ROAD, RIGHT INTO LINK ROAD, PROCEED TO CHATSWORTH RIDGE CENTRE AND RETURN ALONG THE FORWARD ROUTE IN REVERSE TO R. K. KHANS HOSPITAL IN CHATSWORTH CIRCLE.		
12.10	22064X22064X00051643 - CHARTER SERVICE FROM CHATSWORTH TAXI RANK TO POINT WITHIN THE PROVINCE OF KZN ONLY. NO PICKING UP OR SETTING DOWN OF PASSENGERS EN ROUTE		



transport

Department:
Transport
Province of KwaZulu-Natal

GAZETTE

LGKZNG35-2019-NOV

REGION: ALL

12.11	KZPRERC2789974 - CHATSWORTH TO SAVANNAH PARK FROM PRIVATE CHECKERS RANK IN CHATSWORTH TURN LEFT MAIN ROAD INTO RIGHT BHAKTIVEDANTA SWAMI CIRCLE, LEFT R K KHAN CIRCLE, TURN RIGHT SHALLCROSS ROAD PICK AND DROP, TURN RIGHT RIDGE SHOPPING COMPLEX DROPS AND PICK UP PASSENGERS AND TURN BACK RIGHT INTO SHALLCROSS ROAD, LEFT INTO KLAARWATER ROAD, LEFT HANS DETTMAN HIGHWAY, RIGHT HIGGINSON HIGHWAY, LEFT MEADOC'S ROAD, RIGHT SAVANAH DRIVE, INTO THORN TREE, RIGHT PROCEED INTO RIGHT GROSSLAND, LEFT DEMAT ROAD PROCEED STRAIGHT THEN TURN LEFT MAJOLA ROAD INTO RIGHT DEMAT ROAD AND INTAKE ROAD AND RETURN BACK WITH PASSENGERS TO PRIVATE CHECKERS RANK IN CHATSWORTH.
12.12	KZPRERC2790023 - CHATSWORTH TO JACOBS FROM PRIVATE CHECKERS RANK IN CHATSWORTH TURN LEFT MAIN ROAD, INTO RIGHT BHAKTIVEDANTA SWAMI TO FLORENCE NIGHTINGALE HIGHWAY, LEFT R K KHAN, RIGHT SHALLCROSS JOINS RIGHT HIGGINSON HIGHWAY EAST (M1) (WITH PASSENGERS ON), INTO GRIMSBY, LEFT TO SOUTH COAST ROAD, TURN RIGHT BLUFF ROAD (M16), RIGHT CHAMBERLAIN ROAD, LEFT QUALITY STREET, RIGHT LAWLEY STREET DROPS THEN LEFT HIME STREET, THEN RIGHT BROOKLYN ROAD SATTING DOWN PASSENGERS RIGHT SHETLAND ROAD, LEFT CHAMBERLAIN ROAD CIRCLE TO RIGHT THEN, LEFT PHILLIP FRAME, RIGHT BALFOUR ROAD SATTING DOWN PASSENGERS LEFT TO BLUFF ROAD IN RETURN TO CHATSWORTH.
12.13	KZPRERC2790072 - CHATSWORTH TO GALLERIA FROM PRIVATE CHECKERS RANK IN CHATSWORTH TURN LEFT MAIN ROAD, INTO RIGHT BHAKTIVEDANTA SWAMI TO FLORENCE NIGHTINGALE HIGHWAY, LEFT R K KHAN, RIGHT SHALLCROSS JOINS RIGHT HIGGINSON HIGHWAY EAST (M1) (WITH PASSENGERS ON) FROM CHATSWORTH, TURN RIGHT N2 SOUTH COAST PROCEED THEN TURN LEFT MOSS KOLNIK DRIVE INTO RIGHT ARBOUR ROAD TAXI RANK DROPPING OFF / PICKING UP AND RETURN THE SAME ROUTE IN REVERSE TO CHATSWORTH WITH PASSENGERS.
12.14	KZPRERC2790121 - CHATSWORTH TO BURLINGTON FROM PRIVATE CHECKERS RANK IN CHATSWORTH TURN LEFT MAIN ROAD INTO RIGHT BHAKTIVEDANTA SWAMI CIRCLE, LEFT R K KHAN CIRCLE TURN RIGHT SHALLCROSS ROAD WITH PASSENGERS RIGHT TO BURLINGTON ROAD, SATTING DOWN AND PICK PASSENGERS INTO PIET RETIEF, RIGHT MARTIN ROAD INTO DOWNIE CRESCENT CIRCLE INTO MARTIN ROAD THEN LEFT BURLINGTON ROAD IN REVERSE TO CHATSWORTH.
12.15	KZPRERC2790170 - CHATSWORTH TO NORTHDENE FROM PRIVATE CHECKERS RANK IN CHATSWORTH TURN LEFT MAIN ROAD INTO RIGHT BHAKTIVEDANTA SWAMI CIRCLE, LEFT R K KHAN CIRCLE, TURN RIGHT SHALLCROSS ROAD, LEFT HIGGINSON HIGHWAY (M1) WITH PASSENGERS, TURN RIGHT HANS DETTMAN HIGHWAY (M34), TURN RIGHT WILTSHIRE, LEFT BROOCKDALE ROAD PICK AND DROP INTO RITZ ROAD, RIGHT TAGORE ROAD INTO KASHMIR AVE, RIGHT MARCELLINE DRIVE INTO RIGHT BROOCKDALE ROAD, LEFT TO WILTSHIRE, LEFT TO HANS DETTMAN HIGHWAY IN REVERSE WITH PASSENGERS TO CHATSWORTH.



transport

Department:
Transport
Province of KwaZulu-Natal

GAZETTE

LGKZNG35-2019-NOV

REGION: ALL

1)	Application Number: APP0118577	2)	Gazette Number: LGKZNG35-2019-NOV
3)	Applicant: <input type="checkbox"/> AQUA TOURS AND TRANSFERS (PTY)LTD ID NO. 2016/154687/07 Association: NOT AVAILABLE	4)	Applicant Address: P.O. BOX111 UMGENI PARK DURBAN 4002
5)	Existing Licence Holder: NOT APPLICABLE ID NO. NOT APPLICABLE	6)	Existing Licence Holder Address: NOT APPLICABLE
7)	Type of application: NEW OPERATING LICENCE	8)	Operating Licence Number: NOTAVAILABLE
9)	Vehicle Type: OTHER	10)	1 X 4 (SEATED) + 0 (STANDING)
11)	Region: DURBAN CENTRAL		
12.1	KZPRERC2810162 - FROM ERF 2425 MOUNT EDGECOMBE 9 FAIRWAYS AVENUE TO PRE-ARRANGED PICK UP POINTS WITHIN KWAZULU NATAL AND RETURN.		



transport

Department:
Transport
Province of KwaZulu-Natal

GAZETTE

LGKZNG35-2019-NOV

REGION: ALL

1) Application Number: APP0118580	2) Gazette Number: LGKZNG35-2019-NOV
3) Applicant: <input type="checkbox"/> AQUA TOURS AND TRANSFERS PTY LTD ID NO. 2016/154687/07 Association: NOT AVAILABLE	4) Applicant Address: P.O. BOX111 UMGENI PARK DURBAN 4002
5) Existing Licence Holder: NOT APPLICABLE ID NO. NOT APPLICABLE	6) Existing Licence Holder Address: NOT APPLICABLE
7) Type of application: NEW OPERATING LICENCE	8) Operating Licence Number: NOTAVAILABLE
9) Vehicle Type: OTHER	10) 1 X 4 (SEATED) + 0 (STANDING)
11) Region: DURBAN CENTRAL	
12.1	KZPRERC2810162 - FROM ERF 2425 MOUNT EDGECOMBE 9 FAIRWAYS AVENUE TO PRE-ARRANGED PICK UP POINTS WITHIN KWAZULU NATAL AND RETURN.



transport

Department:
Transport
Province of KwaZulu-Natal

GAZETTE

LGKZNG35-2019-NOV

REGION: ALL

1)	Application Number: APP0118581	2)	Gazette Number: LGKZNG35-2019-NOV
3)	Applicant: MS MKHWANAZI ID NO. 5004225673083 Association: NOT AVAILABLE	4)	Applicant Address: P.O BOX 57 VRYHEID 3100
5)	Existing Licence Holder: NOT APPLICABLE ID NO. NOT APPLICABLE	6)	Existing Licence Holder Address: NOT APPLICABLE
7)	Type of application: NEW OPERATING LICENCE	8)	Operating Licence Number: NOTAVAILABLE
9)	Vehicle Type: OTHER	10)	1 X 0 (SEATED)
11)	Region: UTHUKELA		
12.1	<p>KZPRERC2810211 - SCHOLARS AND THEIR PERSONAL EFFECTS: MAKHANDA STREET, BHEKUZULU TO VICTORY SCHOOL FROM MAKHANDA STREET BHEKUZULU TURN LEFT ON NTUSI STREET AND DRIVE STRAIGHT TO THE STOP STREET, TURN RIGHT AND JOIN GAMA STREET AND DRIVE STRAIGHT AT THE STOP STREET TURN RIGHT AND JOIN HLOBANE HIGHWAY ROAD AND DRIVE STRAIGHT TURN LEFT AT T-JUNCTION TO NATAL SPA AND DRIVE STRAIGHT TO SASKO AREA, ENTER SASKO AREA AND DRIVE STRAIGHT ON THE GRAVEL MAIN ROAD PASS THE SPAZA SHOP 1 ON THE LEFT HAND SIDE AND SPAZA SHOP 2 ON THE RIGHT HAND SIDE, FOLLOW THE ROAD TO THE 3RD SPAZA SHOP, AND TURN LEFT TO HOUSE NUMBER 3559 AND 3550 PICK UP 1 LEARNER, TURN AROUND TO SPAZA SHOP 3, TURN RIGHT AND DRIVE STRAIGHT ON THE GRAVEL MAIN ROAD TO JOIN NATAL SPA ROAD AT THE STOP STREET TURN RIGHT TO HLOBANE HIGHWAY AND DRIVE VIA HLUMA SCHOOL AND DROP OFF LEARNER, TURN AROUND TO HLOBANE HIGHWAY AND DRIVE TOWARDS VRYHEID TOWN ENTER BHEKUZULU OLD LOCATION, DRIVE STRAIGHT ON GAMA STREET AND DROP OFF LEARNER AT FILIDI SECONDARY, DRIVE STRAIGHT TURN LEFT TO JOIN NTUSI STREET AT STOP STREET TURN RIGHT TO JOIN KHANYI STREET. DRIVE THROUGH THE NEW BRIDGE LEADING TO OLD STAND (AMADOSHI AMADALA) AT THE STOP STREET TURN RIGHT TO DRIVE ON THE MAIN ROAD AT (AMADOSHI AMADALA) OLD STAND, FIRST STREET TURN LEFT AND JUMP A STREET TO TURN RIGHT TO HOUSE NO.4552 PICK UP A LEARNER. DRIVE STRAIGHT AND FOLLOW THE GENTLE CURVE TO HOSE NO.4396 AND 4398 AND PICK UP LEARNERS. CONTINUE ON THE SAME STREET REACH THE T-JUNCTION AND TURN LEFT, DRIVE STRAIGHT TO JOIN THE MAIN ROAD AT THE OLD STAND (AMADOSHI AMADALA) AT THE STOP STREET TURN LEFT VIA GHETTO AREA DRIVE ON THE MAIN ROAD TO JOIN THE NEW LOCATION JOIN HLABANGANI STREET JUMP TWO STREETS AND TURN RIGHT AND DRIVE STRAIGHT TO JOIN MTHALANE STREET AT HOUSE NO339 PICK-UP LEARNER. DRIVE STRAIGHT UNTIL YOU REACH A STOP STREET JUMP THE STREET TO JOIN HLABANGANI STREET TO JOIN MAHLASE STREET, DRIVE THROUGH JOIN JOBE STREET DRIVE TO HOUSE NO.39 AND PICK UP LEARNERS. DRIVE STRAIGHT OUT OF NEW LOCATION, JOIN THE GRAVEL ROAD LEADING TO STRETCH CRESCENT STREET, TURN RIGHT AND DRIVE STRAIGHT UNTIL YOU REACH THE ROBOT AT THE ROBOT TURN LEFT TO JOIN SOUTH STREET, JUMP FOUR-WAY STREET, DRIVE STRAIGHT AT THE STOP STREET TURN RIGHT ON LANDDROST STREET AND DRIVE STRAIGHT, JUMP TWO STREETS TO DROP OFF LEARNERS AT NARDINI SCHOOL, TURN RIGHT AT BOEREN STREET AND DRIVE STRAIGHT UNTIL YOU REACH REPUBLIC STREET, TURN RIGHT TO DROP OFF LEARNERS AT PJSILAND CRECHE, DRIVE STRAIGHT TO JOIN MARK STREET AND CONTINUE UNTIL YOU REACH DEPUTATION STREET CROSS CHURCH STREET AND DRIVE STRAIGHT, TURN LEFT AT UTRECHT STREET DRIVE STRAIGHT TO DROP OFF LEARNERS AT JOYLAND AND LADYBIRD CRECHES. TURN AROUND AT UTRECHT STREET AND DRIVE STRAIGHT UNTIL YOU JOIN JAN MOOLMAN STREET, CONTINUE UNTIL YOU REACH VICTORY SCHOOL AND DROP OFF LEARNERS. IN THE AFTERNOON USE THE SAME ROUTES WHEN THE LEARNERS ARE PICKED UP AND DROPPED OFF AT HOME.</p>		



transport

Department:
Transport
Province of KwaZulu-Natal

GAZETTE

LGKZNG35-2019-NOV

REGION: ALL

1) Application Number: APP0118584	2) Gazette Number: LGKZNG35-2019-NOV
3) Applicant: BR MBATA ID NO. 5411165462080 Association: NOT AVAILABLE	4) Applicant Address: VUMANKALA AREA BABANANGO 3135
5) Existing Licence Holder: NOT APPLICABLE ID NO. NOT APPLICABLE	6) Existing Licence Holder Address: NOT APPLICABLE
7) Type of application: NEW OPERATING LICENCE	8) Operating Licence Number: NOTAVAILABLE
9) Vehicle Type: OTHER	10) 1 X 0 (SEATED)
11) Region: UTHUKELA	
12.1 KZPRERC2810260 - SCHOLARS AND THEIR PERSONAL EFFECTS: MBATA HOME, VUMANKALA AREA TO NYAKAZA PRIMARY SCHOOL MBATA HOME, VUMANKALA AREA, BABANANGO PROCEED TO PICK UP 2 CHILDREN FROM SIBIYA HOME (NEXT DOOR) THEN TURN RIGHT AND PROCEED TO PICK UP TWO CHILDREN FROM DLADLA HOME, THEN PROCEED TO PICK UP ONE CHILD FROM NTOMBELA HOME, THEN PROCEED TO TURN RIGHT AND PICK UP ONE CHILD FROM SIBIYA HOME, THEN TURN RIGHT AND PICK UP TWO CHILDREN FROM NTSHANGASE HOME, THEN PICK UP TWO CHILDREN FROM KUNENE HOME, TURN AROUND AND PROCEED ON THE SAME ROAD CROSS THE NHLAMBAMASOKA RIVULET THEN TURN RIGHT AND PICK UP TWO CHILDREN FROM MBATHA HOME AND THEN PROCEED TO TURN RIGHT TO JOIN DL23L THEN TURN LEFT TO NYAKAZA PRIMARY SCHOOL. IN THE AFTERNOON USE THE SAME ROUTES TO PICK UP CHILDREN FROM SCHOOL AND DROP THEM OFF AT HOME.	



transport

Department:
Transport
Province of KwaZulu-Natal

GAZETTE

LGKZNG35-2019-NOV

REGION: ALL

1)	Application Number: APP0118585	2)	Gazette Number: LGKZNG35-2019-NOV
3)	Applicant: SR DLAMINI ID NO. 6304145863080 Association: KWAMNYANDU TAXI OWNERS ASSOCIATION	4)	Applicant Address: U 628 UMLAZI TOWNSHIP P O UMLAZI UMLAZI KWA-ZULU NATAL 4031
5)	Existing Licence Holder: NOT APPLICABLE ID NO. NOT APPLICABLE	6)	Existing Licence Holder Address: NOT APPLICABLE
7)	Type of application: NEW OPERATING LICENCE	8)	Operating Licence Number: NOTAVAILABLE
9)	Vehicle Type: MINIBUS	10)	1 X 15 (SEATED) + 0 (STANDING)
11)	Region: NINGIZMU 2		
12.1	2206QB21004R00049765 - UMLAZI SECTION Z TO DURBAN METRO FROM Z RANK, JOIN SPINAL ROAD, TURN RIGHT INTO SIMELNANE ROAD, TURN RIGHT INTO DINIZULU GROVE, TURN RIGHT INTO BHUBESI PLACE AA, TURN RIGHT INTO NGWENYA GROVE, TURN RIGHT INTO BOYI SIMELANE AVENUE, LEFT INTO MUGABE ROAD, LEFT INTO SOUTH SPINAL ROAD AND PROCEED AS PER ROUTE 5.		
12.2	2206QB21004R00049766 - UMLAZI SECTION Z TO DURBAN METRO FROM Z RANK, JOIN SOUTH SPINAL ROAD, TURN RIGHT INTO CHICAGO CRESCENT AA AND RETURN RIGHT INTO SOUTH SPINAL ROAD TO CC SECTION, SOUTH SPINAL ROAD, TURN INTO BHAMBATHA STREET, TURN INTO SHAKA CIRCLE (BB). TURN RIGHT INTO BHAMBATHA STREET, TURN LEFT INTO JEQUE LN, TURN RIGHT INTO MAFUKUZELA STREET, TURN LEFT INTO MSQHOBHOZA CRESCENT, TURN LEFT INTO MNYANDU ROAD, TURN RIGHT INTO NANDI ROAD, LEFT INTO MAFUKUZELA STREET, RIGHT INTO JEQUE LN, LEFT INTO SOUTH SPINAL ROAD AND PROCEED AND PROCEED AS PER ROUTE 5.		
12.3	2206QB21004R00049767 - UMLAZI SECTION Z TO DURBAN METRO FROM Z RANK JOIN ROAD 2403 TO PHASE 4.5.6.7.8, LEFT INTO ROAD 2456 INTO ROAD 2474 AND RETURN ALONG ROAD 2456, RIGHT INTO ROAD 2403, RIGHT INTO 107159, RIGHT INTO SOUTH SPINAL ROAD, TURN INTO (MR60), UMBUMBULU ROAD TO Y SECTION PHILANI AREA AND RETURN, TURN LEFT INTO MR60, RIGHT INTO ROAD 2103 U SECTION, TURN LEFT INTO ROAD 2108, RIGHT INTO MAYIBUYE DRIVE, TURN LEFT INTO GUM TREE CRESCENT, JOIN MAYIBUYE DRIVE AND PROCEED AS PER ROUTE 5.		
12.4	2206QB21004R00049768 - UMLAZI SECTION Z TO DURBAN METRO FROM Z RANK JOIN MKHIWANE STREET, LEFT INTO MAYIBUYE DRIVE, TURN RIGHT INTO ROAD 1603, TURN RIGHT INTO UMDLEBE ROAD, RIGHT INTO BANANA ROAD, LEFT JOIN UMDLEBE ROAD, RIGHT INTO ROAD 1603 INTO ROAD 1703, 1702, UNIT 17, TURN RIGHT, JOIN MANGOSUTHU HIGHWAY AND PROCEED AS PER ROUTE 5.		
12.5	2206QB21004R00049769 - UMLAZI SECTION Z TO DURBAN METRO 5.1. FROM Z RANK, JOIN SOUTH SPINAL ROAD, LEFT INTO ROAD 2631 INTO KING SENZANGAKHONA CLOSE AND RETURN RIGHT INTO SOUTH SPINAL ROAD, TURN RIGHT INTO ROAD 2403, INTO MAYIBUYE STREET, TURN LEFT INTO PHAMBILI ROAD, P SECTION, TURN RIGHT INTO MAYIBUYE DRIVE, TURN LEFT INTO ROAD 421 AND JOIN MANGOSUTHU HIGHWAY, V ROBOT, PASS EZIMBUZINI, PASS MSHIYENI HOSPITAL, PASS REUNION, JOIN M30, JOIN M4 FREEWAY TO DURBAN INTO WEST STREET TO POINT ROAD, TURN LEFT INTO FIELD STREET, TURN LEFT INTO PINE STREET, ALONG KINGSGATE TO MARKET, TO RANK 101/50 AND RETURN ALONG THE SAME ROUTE IN REVERSE. 5.2. FROM Z RANK JOIN MKHIWANE STREET, LEFT INTO MAYIBUYE DRIVE, TURN RIGHT INTO ROAD 1603, INTOEPHRAIM MDALA INTO MAPHUMULO ROAD, RIGHT INTO MANGOSUTHU HIGHWAY TO SOUTH COAST ROAD PASS WEMA, MOBENI, CLAIRWOOD, LEFT INTO EDWIN SWALES VCDRIVE RIGHT INTO SARNIA ROAD, INTO UMBILO ROAD, RIGHT INTO BEREA ROAD, LEFT INTO WARWICK AVENUE, RIGHT INTO ALICE STREET, RIGHT INTO MARKET ROAD AND PROCEED TO MARKET RANK 101/50, AND RETURN. 5.3. FROM MANGOSUTHU HIGHWAY, RIGHT INTO ROAD NO.12 AND PROCEED TURNING LEFT INTO EZIMBUZINI TAXI RANK OR PROCEED JOINING OLD SOUTH COAST ROAD, RIGHT INTO SOUTH COAST ROAD, PROCEED TO JOIN M4 INKOSI ALBERTLUTHULI FREEWAY AND PROCEED TO RANK 101/50. 5.4. FROM MANGOSUTHU HIGHWAY TURN LEFT INTO OFF RAMP "TO MSHIYENI HOSPITAL AND TURNING LEFT INTO AN ONRAMP TO MANGOSUTHU HIGHWAY INTO SOUTH COAST ROAD AND PROCEED TO THE M4 (INKOSI ALBERT LUTHULI FREEWAY). LEFT INTO MOORE ROAD OFF RAMP INTO WARWICK AVENUE, RIGHT INTO ALICE STREET, RIGHT INTO MARKET ROAD AND PROCEED TO RANK 101/50 ON MARKET ROAD. ALTERNATIVE 5.5. FROM M4 RIGHT INTO WEST STREET INTO POINT ROAD, RIGHT INTO BAY TERRACE, RIGHT INTO STANGER STREET, LEFT INTO ORDNANCE ROAD, INTO LEOPARD STREET, INTO WARWICK AVENUE, RIGHT INTO ALICE STREET, RIGHT INTO MARKET ROAD AND PROCEED TO RANK 101/50 ON MARKET ROAD AND RETURN SUBSTANTIALLY ALONG THE SAME ROUTE IN REVERSE. 5.6. FROM M4 LEFT INTO MOORE ROAD OFF RAMP INTO WARWICK AVENUE, RIGHT INTO ALICE STREET, RIGHT INTO GREYSTREET, RIGHT INTO QUEEN STREET AND PROCEED TO RANK ON QUEEN OUTSIDE THE CATHEDRAL, RANK 101 AND RETURN SUBSTANTIALLY ALONG THE SAME ROUTE IN REVERSE.		



transport

Department:
Transport
Province of KwaZulu-Natal

GAZETTE

LGKZNG35-2019-NOV

REGION: ALL

1) Application Number: APP0118586	2) Gazette Number: LGKZNG35-2019-NOV
3) Applicant: SR DLAMINI ID NO. 6304145863080 Association: KWAMNYANDU TAXI OWNERS ASSOCIATION	4) Applicant Address: U 628 UMLAZI TOWNSHIP P O UMLAZI UMLAZI KWA-ZULU NATAL 4031
5) Existing Licence Holder: NOT APPLICABLE ID NO. NOT APPLICABLE	6) Existing Licence Holder Address: NOT APPLICABLE
7) Type of application: NEW OPERATING LICENCE	8) Operating Licence Number: NOTAVAILABLE
9) Vehicle Type: MINIBUS	10) 1 X 15 (SEATED) + 0 (STANDING)
11) Region: NINGIZMU 2	
12.1	21004R21004R00049788 - CAHRTER SERVICE FROM KWAMNYANDU TAXI RANK TO POINTS WITHIN THE PROVINCE OF KWAZULU-NATAL ONLY. NO PICKING UP OR SETTING DOWN OF PASSENGER EN ROUTE.
12.2	2206QB21004R00049765 - UMLAZI SECTION Z TO DURBAN METRO FROM Z RANK, JOIN SPINAL ROAD, TURN RIGHT INTO SIMELNANE ROAD, TURN RIGHT INTO DINIZULU GROVE, TURN RIGHT INTO BHUBESI PLACE AA, TURN RIGHT INTO NGWENYA GROVE, TURN RIGHT INTO BOYI SIMELANE AVENUE, LEFT INTO MUGABE ROAD, LEFT INTO SOUTH SPINAL ROAD AND PROCEED AS PER ROUTE 5.
12.3	2206QB21004R00049766 - UMLAZI SECTION Z TO DURBAN METRO FROM Z RANK, JOIN SOUTH SPINAL ROAD, TURN RIGHT INTO CHICAGO CRESCENT AA AND RETURN RIGHT INTO SOUTH SPINAL ROAD TO CC SECTION, SOUTH SPINAL ROAD, TURN INTO BHAMBATHA STREET, TURN INTO SHAKA CIRCLE (BB). TURN RIGHT INTO BHAMBATHA STREET, TURN LEFT INTO JEQUE LN, TURN RIGHT INTO MAFUKUZELA STREET, TURN LEFT INTO MSQHOBBOZA CRESCENT, TURN LEFT INTO MNYANDU ROAD, TURN RIGHT INTO NANDI ROAD, LEFT INTO MAFUKUZELA STREET, RIGHT INTO JEQUE LN, LEFT INTO SOUTH SPINAL ROAD AND PROCEED AND PROCEED AS PER ROUTE 5.
12.4	2206QB21004R00049767 - UMLAZI SECTION Z TO DURBAN METRO FROM Z RANK JOIN ROAD 2403 TO PHASE 4.5.6.7.8, LEFT INTO ROAD 2456 INTO ROAD 2474 AND RETURN ALONG ROAD 2456, RIGHT INTO ROAD 2403, RIGHT INTO 107159, RIGHT INTO SOUTH SPINAL ROAD, TURN INTO (MR60), UMBUMBULU ROAD TO Y SECTION PHILANI AREA AND RETURN, TURN LEFT INTO MR60, RIGHT INTO ROAD 2103 U SECTION, TURN LEFT INTO ROAD 2108, RIGHT INTO MAYIBUYE DRIVE, TURN LEFT INTO GUM TREE CRESCENT, JOIN MAYIBUYE DRIVE AND PROCEED AS PER ROUTE 5.
12.5	2206QB21004R00049768 - UMLAZI SECTION Z TO DURBAN METRO FROM Z RANK JOIN MKHIWANE STREET, LEFT INTO MAYIBUYE DRIVE, TURN RIGHT INTO ROAD 1603, TURN RIGHT INTO UMDLEBE ROAD, RIGHT INTO BANANA ROAD, LEFT JOIN UMDLEBE ROAD, RIGHT INTO ROAD 1603 INTO ROAD 1703, 1702, UNIT 17, TURN RIGHT, JOIN MANGOSUTHU HIGHWAY AND PROCEED AS PER ROUTE 5.
12.6	2206QB21004R00049769 - UMLAZI SECTION Z TO DURBAN METRO 5.1. FROM Z RANK, JOIN SOUTH SPINAL ROAD, LEFT INTO ROAD 2631 INTO KING SENZANGAKHONA CLOSE AND RETURN RIGHT INTO SOUTH SPINAL ROAD, TURN RIGHT INTO ROAD 2403, INTO MAYIBUYE STREET, TURN LEFT INTO PHAMBILI ROAD, P SECTION, TURN RIGHT INTO MAYIBUYE DRIVE, TURN LEFT INTO ROAD 421 AND JOIN MANGOSUTHU HIGHWAY, V ROBOT, PASS EZIMBUZINI, PASS MSHIYENI HOSPITAL, PASS REUNION, JOIN M4, JOIN M4 FREEWAY TO DURBAN INTO WEST STREET TO POINT ROAD, TURN LEFT INTO FIELD STREET, TURN LEFT INTO PINE STREET, ALONG KINGSGATE TO MARKET, TO RANK 101/50 AND RETURN ALONG THE SAME ROUTE IN REVERSE. 5.2. FROM Z RANK JOIN MKHIWANE STREET, LEFT INTO MAYIBUYE DRIVE, TURN RIGHT INTO ROAD 1603, INTOEPHRAIM MDALA INTO MAPHUMULO ROAD, RIGHT INTO MANGOSUTHU HIGHWAY TO SOUTH COAST ROAD PASS WEMA, MOBENI, CLAIRWOOD, LEFT INTO EDWIN SWALES VCDRIVE RIGHT INTO SARNIA ROAD, INTO UMBILO ROAD, RIGHT INTO BEREA ROAD, LEFT INTO WARWICK AVENUE, RIGHT INTO ALICE STREET, RIGHT INTO MARKET ROAD AND PROCEED TO MARKET RANK 101/50, AND RETURN. 5.3. FROM MANGOSUTHU HIGHWAY, RIGHT INTO ROAD NO.12 AND PROCEED TURNING LEFT INTO EZIMBUZINI TAXI RANK OR PROCEED JOINING OLD SOUTH COAST ROAD, RIGHT INTO SOUTH COAST ROAD, PROCEED TO JOIN M4 INKOSI ALBERTLUTHULI FREEWAY AND PROCEED TO RANK 101/50. 5.4. FROM MANGOSUTHU HIGHWAY TURN LEFT INTO OFF RAMP "TO MSHIYENI HOSPITAL AND TURNING LEFT INTO AN ONRAMP TO MANGOSUTHU HIGHWAY INTO SOUTH COAST ROAD AND PROCEED TO THE M4 (INKOSI ALBERT LUTHULI FREEWAY). LEFT INTO MOORE ROAD OFF RAMP INTO WARWICK AVENUE, RIGHT INTO ALICE STREET, RIGHT INTO MARKET ROAD AND PROCEED TO RANK 101/50 ON MARKET ROAD. ALTERNATIVE 5.5. FROM M4 RIGHT INTO WEST STREET INTO POINT ROAD, RIGHT INTO BAY TERRACE, RIGHT INTO STANGER STREET, LEFT INTO ORDANCE ROAD, INTO LEOPARD STREET, INTO WARWICK AVENUE, RIGHT INTO ALICE STREET, RIGHT INTO MARKET ROAD AND PROCEED TO RANK 101/50 ON MARKET ROAD AND RETURN SUBSTANTIALLY ALONG THE SAME ROUTE IN REVERSE. 5.6. FROM M4 LEFT INTO MOORE ROAD OFF RAMP INTO WARWICK AVENUE, RIGHT INTO ALICE STREET, RIGHT INTO GREYSTREET, RIGHT INTO QUEEN STREET AND PROCEED TO RANK ON QUEEN OUTSIDE THE CATHEDRAL, RANK 101 AND RETURN SUBSTANTIALLY ALONG THE SAME ROUTE IN REVERSE.



transport

Department:
Transport
Province of KwaZulu-Natal

GAZETTE

LGKZNG35-2019-NOV

REGION: ALL

1)	Application Number: APP0118594	2)	Gazette Number: LGKZNG35-2019-NOV
3)	Applicant: XR MSIMANG ID NO. 6604015436085 Association: IMBALI UNIT 13 AND 15 TAXI ASSOCIATION	4)	Applicant Address: PO BOX4 EDENDALE 3217
5)	Existing Licence Holder: NOT APPLICABLE ID NO. NOT APPLICABLE	6)	Existing Licence Holder Address: NOT APPLICABLE
7)	Type of application: NEW OPERATING LICENCE	8)	Operating Licence Number: NOTAVAILABLE
9)	Vehicle Type: MINIBUS	10)	1 X 15 (SEATED) + 0 (STANDING)
11)	Region: UMGUNGUNDLOVU		
12.1	<p>22069J22068T00052426 - IMBALI TO PIETERMARITZBURG</p> <p>PHASE 4 INBOUND. PHEZULU / NOZULU ROAD TERMINUS (KPE0006) TO SLATTER STREET TAXI TERMINAL (KPC0023).</p> <p>FROM PHEZULU, N30, UNNAMED ROAD, N20, RETURN N30, PHEZULU, NOZULU, WILLOWFONTEIN, F.J. SITHOLE, SUTHERLAND, MOSES MABHIDA (EDENDALE), LANGALIBALELE (LONGMARKET), RETIEF, PIETERMARITZ, SLATTER STREET TAXI TERMINAL.</p> <p>OUTBOUND. SLATTER STREET TAXI TERMINAL (KPC0023) TO PHEZULU / NOZULU ROAD TERMINUS. (KPE0006)</p> <p>FROM SLATTER STREET, PIETERMARITZ, PINE, MOSES MABHIDA (EDENDALE), SUTHERLAND, F.J. SITHOLE, WILLOWFONTEIN, NOZULU, PHEZULU</p> <p>ALTERNATE ROUTINGS.</p> <p>OUTBOUND.</p> <p>A. PIETERMARITZ, WEST STREET BUS / TAXI STATION, WEST, JABU NDLOVU (LOOP), MOSES MABHIDA (EDENDALE), SUTHERLAND, F.J. SITHOLE, WILLOWFONTEIN, ROUTE 9, ROUTE 6, N30, UNNAMED, N30, PHEZULU.</p> <p>B. PIETERMARITZ, WEST STREET BUS / TAXI STATION, WEST, BURGER, MOSES MABHIDA (EDENDALE), SUTHERLAND, F.J. SITHOLE, WILLOWFONTEIN, ROUTE 9, ROUTE 6, N30, UNNAMED, PHEZULU.</p> <p>C. PIETERMARITZ, WEST STREET BUS / TAXI STATION, WEST, PRINCE ALFRED, CAMPSDRIFT, MOSES MABHIDA (EDENDALE), SUTHERLAND, F.J. SITHOLE, WILLOWFONTEIN, ROUTE 9, ROUTE 6, N30, UNNAMED, N30, PHEZULU.</p>		
12.2	<p>22069J22068T00052427 - IMBALI 13 & 15 TO PIETERMARITZBURG</p> <p>STOCKS PHASE 2,3 & 4 INBOUND: FROM PHEZULU / NOZULU ROAD TERMINUS (KPE0006) TO SLATTER STREET TAXI TERMINAL (KPC0023).</p> <p>FROM: PHEZULU, N42, UNNAMED ROAD, UNNAMED ROAD, RETURN UNNAMED ROAD, N43, PHEZULU, NOZULU, WILLOWFONTEIN F.J. SITHOLE, SUTHERLAND, MOSES MABHIDA (EDENDALE), LANGALIBALELE (LONGMARKET), RETIEF, PIETERMARITZ, SLATTER STREET.</p> <p>OUTBOUND: FROM SLATTER STREET TAXI TERMINAL (KPC0023) TO PHEZULU / NOZULU ROAD TERMINUS (KPE0006).</p> <p>FROM: PIETERMARITZ, PINE, MOSES MABHIDA (EDENDALE), SUTHERLAND, F.J. SITHOLE, WILLOWFONTEIN, NOZULU, PHEZULU.</p> <p>ALTERNATE ROUTINGS</p> <p>A. OUTBOUND FROM: PIETERMARITZ, WEST STREET BUS / TAXI STATION, WEST, JABU NDLOVU (LOOP), MOSES MABHIDA (EDENDALE), SUTHERLAND, F.J. SITHOLE, WILLOWFONTEIN, NOZULU.</p> <p>B. FROM: PIETERMARITZ, WEST STREET BUS/TAXI STATION, BURGER, MOSES MABHIDA (EDENDALE), SUTHERLAND, F. J. SITHOLE, WILLOWFONTEIN, NOZULU.</p> <p>C. FROM: PIETERMARITZ, WEST STREET BUS/TAXI STATION, WEST, PRINCE ALFRED, CAMPSDRIFT, MOSES MABHIDA (EDENDALE), SUTHERLAND, F.J. SITHOLE, WILLOWFONTEIN, NOZULU.</p>		
12.3	<p>22069J22068T00052428 - IMBALI 13 & 15 TO PIETERMARITZBURG</p> <p>PHASE 1 INBOUND: FROM EKUTHULENI ROAD TERMINUS (KPE0195) TO SLATTER STREET TAXI TERMINAL (KPC0023).</p> <p>FROM: EKUTHULENI, SAMELA, PHEZULU, NOZULU, SAMELA, EKUTHULENI, ROUTE9, WILLOWFONTEIN, F.J. SITHOLE, SUTHERLAND, MOSES MABHIDA (EDENDALE), LANGALIBALELE (LONGMARKET), RETIEF, PIETERMARITZ, SLATTER STREET.</p> <p>OUTBOUND: FROM SLATTER STREET TAXI TERMINAL (KPC0023) TO EKUTHULENI ROAD TERMINUS (KPE0195).</p> <p>FROM: PIETERMARITZ, PINE, MOSES MABHIDA (EDENDALE), SUTHERLAND, F.J. SITHOLE, WILLOWFONTEIN, ROUTE 9, EKUTHULENI.</p> <p>ALTERNATE ROUTINGS</p> <p>OUTBOUND:</p> <p>A. FROM PIETERMARITZ, WEST STREET BUS / TAXI STATION, WEST, JABU NDLOVU (LOOP), MOSES MABHIDA (EDENDALE), SUTHERLAND, F.J. SITHOLE, WILLOWFONTEIN ROUTE 9, EKUTHULENI.</p> <p>B. FROM PIETERMARITZ, WEST STREET BUS / TAXI STATION, WEST, BURGER, MOSES MABHIDA (EDENDALE), SUTHERLAND, F.J. SITHOLE, WILLOWFONTEIN, ROUTE 9, EKUTHULENI.</p> <p>C. FROM PIETERMARITZ, WEST STREET BUS / TAXI STATION, WEST, PRINCE ALFRED, CAMPSDRIFT, MOSES MABHIDA (EDENDALE), SUTHERLAND, F.J. SITHOLE, WILLOWFONTEIN, ROUTE 9, EKUTHULENI.</p>		



transport

Department:
Transport
Province of KwaZulu-Natal

GAZETTE

LGKZNG35-2019-NOV

REGION: ALL

12.4	<p>22069J22068T00052429 - IMBALI 13 & 15 TO PIETERMARITZBURG</p> <p>4. UNIT 15 INBOUND: FROM EKUTHULENI ROAD TERMINUS (KPE0195) TO SLATTER STREET TAXI TERMINAL (KPC0023). ROUTE: EKUTHULENI, NGCWE, HLOMUKA, NGCWE, EKUTHULENI, ROUTE 9, Q7, Q5, Q4, CEDAR, RETURN CEDAR, YELLOWWOOD, CEDAR, Q7, ROUTE 9, WILLOWFONTEIN, F.J. SITHOLE, SUTHERLAND, MOSES MABHIDA (EDENDALE), LANGALIBALELE (LONGMARKET), RETIEF, PIETERMARITZ, SLATTER</p> <p>OUTBOUND: FROM SLATTER STREET TAXI TERMINAL (KPC0023) TO EKUTHULENI ROAD TERMINUS (KPE0195) ROUTE: PIETERMARITZ, PINE, MOSES MABHIDA (EDENDALE), SUTHERLAND, F.J. SITHOLE, WILLOWFONTEIN, ROUTE9, EKUTHULENI.</p> <p>ALTERNATE ROUTINGS</p> <p>OUTBOUND:</p> <p>A. PIETERMARITZ, WEST STREET BUS / TAXI STATION, WEST, JABU NDLOVU (LOOP), MOSES MABHIDA (EDENDALE), SUTHERLAND, F.J. SITHOLE, WILLOWFONTEIN, ROUTE 9, EKUTHULENI.</p> <p>B. PIETERMARITZ, WEST STREET BUS/TAXI STATION, WEST, BURGER, MOSES MABHIDA (EDENDALE), SUTHERLAND, F.J. SITHOLE, WILLOWFONTEIN, ROUTE 9, EKUTHULENI.</p> <p>C. PIETERMARITZ, WEST STREET BUS/TAXI STATION, WEST, PRINCE ALFRED, CAMPSDRIFT, MOSES MABHIDA (EDENDALE), SUTHERLAND, F.J. SITHOLE, WILLOWFONTEIN, ROUTE9, EKUTHULENI.</p>
12.5	<p>22069J22068T00052430 - IMBALI 13 & 15 TO PIETERMARITZBURG</p> <p>5. SHAYAMOYA INBOUND: FROM PHEZULU / NOZULU ROAD TERMINUS (KPE0006) TO SLATTER STREET TAXI TERMINAL (KPC0023). ROUTE: PHEZULU, N30, SIWELA, N33, N31 PHEZULU, NOZULU, WILLOWFONTEIN, F.J. SITHOLE, SUTHERLAND, EDENDALE, LONGMARKET, RETIEF, PIETERMARITZ, SLATTER.</p> <p>OUTBOUND: FROM SLATTER STREET TAXI TERMINAL (KPC0023) TO PHEZULU / NOZULU ROAD TERMINUS (KPE0006). ROUTE: PIETERMARITZ, PINE, MOSES MABHIDA (EDENDALE), SUTHERLAND, F.J. SITHOLE, WILLOWFONTEIN, NOZULU.</p> <p>ALTERNATE ROUTINGS.</p> <p>OUTBOUND.</p> <p>A. PIETERMARITZ, WEST STREET BUS / TAXI STATION, WEST, JABU NDLOVU (LOOP), MOSES MABHIDA (EDENDALE), SUTHERLAND, F.J. SITHOLE, WILLOWFONTEIN, NOZULU.</p> <p>B. PIETERMARITZ, WEST STREET BUS / TAXI STATION, WEST, PRINCE ALFRED, CAMPSDRIFT, MOSES MABHIDA (EDENDALE), SUTHERLAND, F.J. SITHOLE, WILLOWFONTEIN, NOZULU.</p> <p>C. PIETERMARITZ, WEST STREET BUS / TAXI STATION, WEST, PRINCE ALFRED, CAMPSDRIFT, MOSES MABHIDA (EDENDALE), SUTHERLAND, F.J. SITHOLE, WILLOWFONTEIN, NOZULU.</p>



transport

Department:
Transport
Province of KwaZulu-Natal

GAZETTE

LGKZNG35-2019-NOV

REGION: ALL

1) Application Number: APP0118635	2) Gazette Number: LGKZNG35-2019-NOV
3) Applicant: SH NDABA ID NO. 7704165801085 Association: NOT AVAILABLE	4) Applicant Address: 21 WASHINGTON ROAD SCOTTSVILLE PIETERMARITZBURG 3201
5) Existing Licence Holder: NOT APPLICABLE ID NO. NOT APPLICABLE	6) Existing Licence Holder Address: NOT APPLICABLE
7) Type of application: NEW OPERATING LICENCE	8) Operating Licence Number: NOTAVAILABLE
9) Vehicle Type: METERED TAXI	10) 1 X 0-8 (SEATED) + 0 (STANDING)
11) Region: UMGUNGUNDLOVU	
12.1	KZPRERC2810309 - FROM CHURCH STREET ADJACENT FREEDOM SQUARE PARK TO POINTS WITHIN THE RADIUS OF 50KM AND RETURN.



transport

Department:
Transport
Province of KwaZulu-Natal

GAZETTE

LGKZNG35-2019-NOV

REGION: ALL

1) Application Number: APP0118639	2) Gazette Number: LGKZNG35-2019-NOV
3) Applicant: TS BHENGU ID NO. 8204155717085 Association: NOT AVAILABLE	4) Applicant Address: 23 HUNTLEY ROAD BISLEY PIETERMARITZBURG 3201
5) Existing Licence Holder: NOT APPLICABLE ID NO. NOT APPLICABLE	6) Existing Licence Holder Address: NOT APPLICABLE
7) Type of application: NEW OPERATING LICENCE	8) Operating Licence Number: NOTAVAILABLE
9) Vehicle Type: METERED TAXI	10) 1 X 0-8 (SEATED) + 0 (STANDING)
11) Region: UMGUNGUNDLOVU	
12.1	KZPRERC2810309 - FROM CHURCH STREET ADJACENT FREEDOM SQUARE PARK TO POINTS WITHIN THE RADIUS OF 50KM AND RETURN.



transport

Department:
Transport
Province of KwaZulu-Natal

GAZETTE

LGKZNG35-2019-NOV

REGION: ALL

1)	Application Number: APP0118643	2)	Gazette Number: LGKZNG35-2019-NOV
3)	Applicant: BK NDLOVU ID NO. 8411195797080 Association: NOT AVAILABLE	4)	Applicant Address: 140501 KWAMNYANDU LOCATION PIETERMARITZBURG 3201
5)	Existing Licence Holder: NOT APPLICABLE ID NO. NOT APPLICABLE	6)	Existing Licence Holder Address: NOT APPLICABLE
7)	Type of application: NEW OPERATING LICENCE	8)	Operating Licence Number: NOTAVAILABLE
9)	Vehicle Type: METERED TAXI	10)	1 X 0-8 (SEATED) + 0 (STANDING)
11)	Region: UMGUNGUNDLOVU		
12.1	KZPRERC2810309 - FROM CHURCH STREET ADJACENT FREEDOM SQUARE PARK TO POINTS WITHIN THE RADIUS OF 50KM AND RETURN.		



transport

Department:
Transport
Province of KwaZulu-Natal

GAZETTE

LGKZNG35-2019-NOV

REGION: ALL

1) Application Number: APP0118647	2) Gazette Number: LGKZNG35-2019-NOV
3) Applicant: SI MABASO ID NO. 5811305482080 Association: NOT AVAILABLE	4) Applicant Address: 717 UNIT 14 IMBALI PIETERMARITZBURG 3201
5) Existing Licence Holder: NOT APPLICABLE ID NO. NOT APPLICABLE	6) Existing Licence Holder Address: NOT APPLICABLE
7) Type of application: NEW OPERATING LICENCE	8) Operating Licence Number: NOTAVAILABLE
9) Vehicle Type: METERED TAXI	10) 1 X 0-8 (SEATED) + 0 (STANDING)
11) Region: UMGUNGUNDLOVU	
12.1	KZPRERC2810358 - FROM RETIEF STREET ADJACENT SUPERSAVE TO THE POINTS WITHIN THE RADIUS OF 50KM AND RETURN.



transport

Department:
Transport
Province of KwaZulu-Natal

GAZETTE

LGKZNG35-2019-NOV

REGION: ALL

1) Application Number: APP0118650	2) Gazette Number: LGKZNG35-2019-NOV
3) Applicant: SW NQAYI ID NO. 8003125337085 Association: NOT AVAILABLE	4) Applicant Address: 16 LANGFORD ROAD WESTGATE PIETERMARITZBURG 3201
5) Existing Licence Holder: NOT APPLICABLE ID NO. NOT APPLICABLE	6) Existing Licence Holder Address: NOT APPLICABLE
7) Type of application: NEW OPERATING LICENCE	8) Operating Licence Number: NOTAVAILABLE
9) Vehicle Type: METERED TAXI	10) 1 X 0-8 (SEATED) + 0 (STANDING)
11) Region: UMGUNGUNDLOVU	
12.1	KZPRERC2810309 - FROM CHURCH STREET ADJACENT FREEDOM SQUARE PARK TO POINTS WITHIN THE RADIUS OF 50KM AND RETURN.

CONTINUES ON PAGE 130 - PART 2



KWAZULU-NATAL PROVINCE
KWAZULU-NATAL PROVINSIE
ISIFUNDAZWE SA KWAZULU-NATALI

Provincial Gazette • Provinsiale Koerant • Igazethi Yesifundazwe

(Registered at the post office as a newspaper) • (As 'n nuusblad by die poskantoor geregistreer)
(Irejistiwee njengephephandaba eposihhovisi)

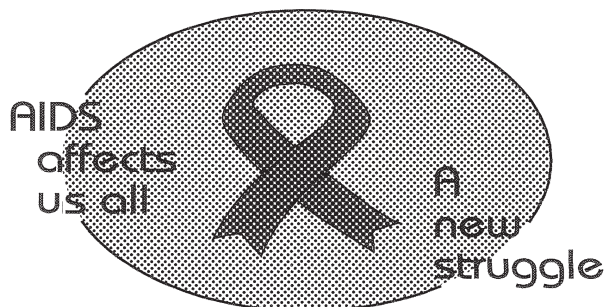
Vol. 13

PIETERMARITZBURG
26 DECEMBER 2019
26 DESEMBER 2019
26 KUZIBANDLELA 2019

No. 2151

PART 2 OF 4

We all have the power to prevent AIDS



Prevention is the cure

**AIDS
HELPLINE**

0800 012 322

DEPARTMENT OF HEALTH

N.B. The Government Printing Works will not be held responsible for the quality of "Hard Copies" or "Electronic Files" submitted for publication purposes

ISSN 1994-4558



9 771994 455008

02151





transport

Department:
Transport
Province of KwaZulu-Natal

GAZETTE

LGKZNG35-2019-NOV

REGION: ALL

1) Application Number: APP0118653	2) Gazette Number: LGKZNG35-2019-NOV
3) Applicant: TS BHENGU ID NO. 8204155717085 Association: NOT AVAILABLE	4) Applicant Address: 23 HUNTLEY ROAD BISLEY PIETERMARITZBURG 3201
5) Existing Licence Holder: NOT APPLICABLE ID NO. NOT APPLICABLE	6) Existing Licence Holder Address: NOT APPLICABLE
7) Type of application: NEW OPERATING LICENCE	8) Operating Licence Number: NOTAVAILABLE
9) Vehicle Type: METERED TAXI	10) 1 X 0-8 (SEATED) + 0 (STANDING)
11) Region: UMGUNGUNDLOVU	
12.1	KZPRERC2810309 - FROM CHURCH STREET ADJACENT FREEDOM SQUARE PARK TO POINTS WITHIN THE RADIUS OF 50KM AND RETURN.



transport

Department:
Transport
Province of KwaZulu-Natal

GAZETTE

LGKZNG35-2019-NOV

REGION: ALL

1) Application Number: APP0118656	2) Gazette Number: LGKZNG35-2019-NOV
3) Applicant: NT KHUZWAYO ID NO. 8705195444084 Association: NOT AVAILABLE	4) Applicant Address: 1276 MTHOMBOTHI ROAD IMBALI UNIT 1 PIERTERMARITZBURG 3200
5) Existing Licence Holder: NOT APPLICABLE ID NO. NOT APPLICABLE	6) Existing Licence Holder Address: NOT APPLICABLE
7) Type of application: NEW OPERATING LICENCE	8) Operating Licence Number: NOTAVAILABLE
9) Vehicle Type: METERED TAXI	10) 1 X 0-8 (SEATED) + 0 (STANDING)
11) Region: UMGUNGUNDLOVU	
12.1	KZPRERC2810407 - FROM OLD MARKET STREET ADJACENT BESSIE HEAD LIBRARY TO THE POINTS WITHIN THE RADIUS OF 50KM AND RETURN.



transport

Department:
Transport
Province of KwaZulu-Natal

GAZETTE

LGKZNG35-2019-NOV

REGION: ALL

1) Application Number: APP0118657	2) Gazette Number: LGKZNG35-2019-NOV
3) Applicant: NT KHUZWAYO ID NO. 8705195444084 Association: NOT AVAILABLE	4) Applicant Address: 1276 MTHOMBOTHI ROAD IMBALI UNIT 1 PIERTERMARITZBURG 3200
5) Existing Licence Holder: NOT APPLICABLE ID NO. NOT APPLICABLE	6) Existing Licence Holder Address: NOT APPLICABLE
7) Type of application: NEW OPERATING LICENCE	8) Operating Licence Number: NOTAVAILABLE
9) Vehicle Type: METERED TAXI	10) 1 X 0-8 (SEATED) + 0 (STANDING)
11) Region: UMGUNGUNDLOVU	
12.1	KZPRERC2810407 - FROM OLD MARKET STREET ADJACENT BESSIE HEAD LIBRARY TO THE POINTS WITHIN THE RADIUS OF 50KM AND RETURN.



transport

Department:
Transport
Province of KwaZulu-Natal

GAZETTE

LGKZNG35-2019-NOV

REGION: ALL

1) Application Number: APP0118658	2) Gazette Number: LGKZNG35-2019-NOV
3) Applicant: BS BULOSE ID NO. 7711190260088 Association: NOT AVAILABLE	4) Applicant Address: 1276 MTHOMBOTHI ROAD IMBALI UNIT 1 PIETERMARITZBURG 3201
5) Existing Licence Holder: NOT APPLICABLE ID NO. NOT APPLICABLE	6) Existing Licence Holder Address: NOT APPLICABLE
7) Type of application: NEW OPERATING LICENCE	8) Operating Licence Number: NOTAVAILABLE
9) Vehicle Type: METERED TAXI	10) 1 X 0-8 (SEATED) + 0 (STANDING)
11) Region: UMGUNGUNDLOVU	
12.1	KZPRERC2810407 - FROM OLD MARKET STREET ADJACENT BESSIE HEAD LIBRARY TO THE POINTS WITHIN THE RADIUS OF 50KM AND RETURN.



transport

Department:
Transport
Province of KwaZulu-Natal

GAZETTE

LGKZNG35-2019-NOV

REGION: ALL

1) Application Number: APP0118660	2) Gazette Number: LGKZNG35-2019-NOV
3) Applicant: NT KHUZWAYO ID NO. 8705195444084 Association: NOT AVAILABLE	4) Applicant Address: 1276 MTHOMBOTHI ROAD IMBALI UNIT 1 PIERTERMARITZBURG 3200
5) Existing Licence Holder: NOT APPLICABLE ID NO. NOT APPLICABLE	6) Existing Licence Holder Address: NOT APPLICABLE
7) Type of application: NEW OPERATING LICENCE	8) Operating Licence Number: NOTAVAILABLE
9) Vehicle Type: METERED TAXI	10) 1 X 0-8 (SEATED) + 0 (STANDING)
11) Region: UMGUNGUNDLOVU	
12.1 KZPRERC2810407 - FROM OLD MARKET STREET ADJACENT BESSIE HEAD LIBRARY TO THE POINTS WITHIN THE RADIUS OF 50KM AND RETURN.	



transport

Department:
Transport
Province of KwaZulu-Natal

GAZETTE

LGKZNG35-2019-NOV

REGION: ALL

1)	Application Number: APP0118664	2)	Gazette Number: LGKZNG35-2019-NOV
3)	Applicant: PN KHOLOANE ID NO. 9406270877087 Association: NOT AVAILABLE	4)	Applicant Address: E 743 KWADABEKA 3610
5)	Existing Licence Holder: NOT APPLICABLE ID NO. NOT APPLICABLE	6)	Existing Licence Holder Address: NOT APPLICABLE
7)	Type of application: NEW OPERATING LICENCE	8)	Operating Licence Number: NOTAVAILABLE
9)	Vehicle Type: OTHER	10)	1 X 22 (SEATED) + 0 (STANDING)
11)	Region: DURBAN CENTRAL		
12.1	<p>KZPRERC2810456 - SCHOLARS AND THEIR PERSONAL EFFECTS: E743 KWADABEKA, SHOSHOLOZA ROAD TO PALMIET SCHOOL STARTING POINT E743 KWADABEKA, SHOSHOLOZA ROAD PICK UP AT NO.E744 GO STRAIGHT AND JOIN SNOXOLO ROAD, PICK UP AT NO.EL74, TURN LEFT JOIN LWANDLE ROAD GO STRAIGHT JOIN DUDU NGCOBO ROAD, CONTINUE AND TURN LEFT SIZWE MDLALOSE GO STRAIGHT JOIN SKHOVA ROAD PICK UP AT NO.303 SUB 16 AND NO.308 SUB 1-6, TURN BACK JOIN DUDU NGCOBO ROAD GO STRAIGHT TURN RIGHT AND JOIN LWANDLE ROAD, PASS DUMISANI MAKHAYE ROAD, GO STRAIGHT TURN LEFT JOIN KHULULEKA ROAD, GO UP STRAIGHT PASS BAPTIZE CHURCH, TURN LEFT JOIN PARADISE ROAD AND TURN RIGHT JOIN JJ MTHETHWA LANE ON SAME ROAD PICK UP AT NO. BLOCK A11-44-L7, BLOCK A 11-17-10, BLOCK A11-17-29, BLOCK A1,1-17-32 AND A11-13-13, TURN BACK JOIN BRAZO MNGADI ROAD PICK UP AT BLOCK B 444, GO STRAIGHT JOIN KHULULEKA ROAD AND TURN RIGHT JOIN ZAZI ROADPALMIR AT NO.A1942, CONTINUE AND TURN RIGHT JOIN 3RD AVENUE PICK UP AT NO.R656 SUB S, TURN BACK JOIN 3RD AVENUE PICK UP AT NO.42 CONTINUE AND JOIN 4TH AVENUE PICK UP AT NO.152, TURN RIGHT JOIN ZAZI ROAD PASS KINGS ROAD ROBERT AT TOP RANK GO STRAIGHT PASS MULTIPURPOSE CENTRE BY THE ROBERT TURN LEFT JOIN POSSET ROAD, PASS ROGER SISHI ROBERT AND TURN LEFT TAKE OTTO VOLEK ROAD, CONTINUE PASS TRANSPORT PARK GARAGE GO STRAIGHT PASS NIPPER ROAD, GO UP PASS GOSH WALK ROBERT AT POWER CENTRE MALL. CONTIUNE PASS JOSIAH GUMEDE ROBERT AND SPORT BAR CAF6, GO STRAIGHT TURN LEFT JOIN M13,PASS INSPECT A HOME BUILDING GO UNDER SMALL BRIDGE, CONTINUE PASS WESTWOOD MALL, GO STRAIGHT PASS CALTEX GARAGE, TURN LEFT JOIN ML5 OVERPERT ROAD, GO STRAIGHT PASS HOSPICE HOME, CONTINUE STRAIGHT PASS SOUNDERS ROAD ROBERT TURN LEFT JOIN NIGHT ROAD AND TAKE LEFT JOIN SPEARMAN ROAD, FIRST DROP OFF SPEARMAN SCHOOL, TURN BACK JOIN LOCKSLEY DRIVE DROP OFF AT CHARLE HUGO SCHOOL, TURN BACK JOIN SPARKS ROAD TURN LEFT JOIN MALISON ROAD GO STRAIGHT JOIN CLAYTON ROAD, DROP OFF TO CLAYTON SCHOOL, TURN BACK JOIN SPARKS ROAD PASS RIPPORN ROAD ROBERT, GO STRAIGHT PASS KENNEDY ROAD ROBBRT CONTINUE PASS OVER BRIDGE AND PASS CLARE ESTATE ROAD ROBERT, GO STIAIGHT TURN TO CLARE ROAD CONTINUE STRAIGHT LAST DROP OFF AT PALMIET SCHOOL. IN THE AFTERNOON GO THE SAME ROUTE UP UNTIL I FINISH WHERE I STARTED.</p>		



transport

Department:
Transport
Province of KwaZulu-Natal

GAZETTE

LGKZNG35-2019-NOV

REGION: ALL

1)	Application Number: APP0118668	2)	Gazette Number: LGKZNG35-2019-NOV
3)	Applicant: NV KHOLOANE ID NO. 9801090622087 Association: NOT AVAILABLE	4)	Applicant Address: E 743 SNOXOLO RD KWADABEKA 3610
5)	Existing Licence Holder: NOT APPLICABLE ID NO. NOT APPLICABLE	6)	Existing Licence Holder Address: NOT APPLICABLE
7)	Type of application: NEW OPERATING LICENCE	8)	Operating Licence Number: NOTAVAILABLE
9)	Vehicle Type: OTHER	10)	1 X 0 (SEATED)
11)	Region: DURBAN CENTRAL		
12.1	<p>KZPRERC2810505 - SCHOLAR AND THEIR PERSONAL EFFECTS: C2015 QAPHELA ROAD, KWADABEKA TO PALMIET SCHOOL STARTING POINT C2015 QAPHELA ROAD KWADABEKA ON SAME ROAD PICK UP AT NO.2014 AND C1918. GO STRAIGHT UP AND JOIN KHULULEKA ROAD PICK UP AT NO.D531, TURN BACK AND JOIN KHOKHO ROAD PICK UP AT NO.C1955,CONTINUE STRAIGHT JOIN UHURU ROAD, TURN RIGHT JOIN MADONDO ROAD PICK UP AT NO.BLOCK H-102 KK FLAT TURN BACK JOIN BRAZO MNGADI ROAD PICK UP AT NO: BLOCK NO.404 TURN LEFT JOIN KHULULEKA PICK UP NO. BLOCK A 11-09-12 KK FLAT, TURN BACK TAKE LEFT JOIN NKULULEKO ROAD PICK UP AT NO.L 185. GO STRAIGHT TURN LEFT JOIN THEMBINKOSI DEYI LANE PICK UP AT NO.529 MHLABUNZIMA, TURN BACK JOIN ZAZI ROAD GO STRAIGHT TURN LEFT TAKE 4TH AVENUE AND TAKE LEFT JOIN PHAPHAMA PLACE PICK UP AT NO.529, TURN BACK AGAIN TOZAZI ROAD GO STRAIGHT PASS KINGS ROAD ROBOT AT TOP RANK GO STRAIGHT PASS MULTIPURPOSE CENTRE BY THE ROBOT TURN RIGHT JOIN POSSET ROAD AND TURN LEFT JOIN CLERMONT ROAD PICK UP AT NO.B 85, TURN BACK JOIN POSSET ROAD, PASS ROGER SISHI ROBOT, TURN LEFT TAKE OTTO VOLEK ROAD, GO STRAIGHT PASS TRANSPORT PARK GARAGE GO STRAIGHT PASS NIPPER ROAD ROBOT, GO UP PASS GOSHA WALK ROAD ROBOT AT POWER CENTRE MALL, PASS JOSIAH GUMEDE ROBOT, CONTINUE GO STRAIGHT PASS OLD MAIN ROAD, PASS STAPLETON ROAD ROBOT AND SPORT BAR CAFÉ, GO STRAIGHT JOIN M13, PASS INSPECT A HOME BUILDING GO UNDER SMALL BRIDGE, GO STRAIGHT PASS WESTWOOD MALL GO STRAIGHT PASS CALTEX GARAGE, TURN LEFT JOIN ML5 OVERPOT ROAD GO STRAIGHT PASS HOSPICE HOME, CONTINUE STRAIGHT PASS SOUNDERS ROAD ROBOT TURN LEFT JOIN NIGHT ROAD AND TAKE LEFT JOIN SPEARMAN ROAD, FIRST DROP OFF SPEARMAN SCHOOL. TURN BACK JOIN SPARKS ROAD TURN LEFT TAKE JOIN MALLISON ROAD GO STRAIGHT JOIN CLAYTON ROAD DROP OFF AT CLAYTON SCHOOL. TURN BACK JOIN SPARKS ROAD PASS RIPPORN ROAD ROBOT AND DROP OFF AT RIPPORN SCHOOL, TURN LEFT JOIN BURNWOOD ROAD DROP OFF AT SYDENHAM HEIGHTS SCHOOL, TURN BACK JOIN RIPPON ROAD, GO STRAIGHT PASS KENNEDY ROAD ROBOT CONTINUE PASS OVER BRIDGE AND PASS CLARE ESTATE ROAD AND JOIN CLARE ROAD GO STRAIGHT TO PALMIET ROAD AND LAST DROP OFF AT PALMIET SCHOOL. IN THE AFTERNOON, GOING THE SAME ROUTE UP UNTILL I FINISH WHERE I STARTED.</p>		



transport

Department:
Transport
Province of KwaZulu-Natal

GAZETTE

LGKZNG35-2019-NOV

REGION: ALL

1)	Application Number: APP0118683	2)	Gazette Number: LGKZNG35-2019-NOV
3)	Applicant: THULANI GODFREY HLATSHWAYO ID NO. 5906105371085 Association: NOT AVAILABLE	4)	Applicant Address: 21 MYNAH CRESENT DUNDEE 3000
5)	Existing Licence Holder: NOT APPLICABLE ID NO. NOT APPLICABLE	6)	Existing Licence Holder Address: NOT APPLICABLE
7)	Type of application: NEW OPERATING LICENCE	8)	Operating Licence Number: NOTAVAILABLE
9)	Vehicle Type: METERED TAXI	10)	1 X 0-8 (SEATED) + 0 (STANDING)
11)	Region: UTHUKELA		
12.1	KZPRERC2810554 - FROM MCKENZIE STREET DUNDEE TO POINTS WITHIN A RADIUS OF 50 KILOMETTERS DIRECT AND RETURN.		



transport

Department:
Transport
Province of KwaZulu-Natal

GAZETTE

LGKZNG35-2019-NOV

REGION: ALL

1) Application Number: APP0118695	2) Gazette Number: LGKZNG35-2019-NOV
3) Applicant: PN KHOLOANE ID NO. 9406270877087 Association: NOT AVAILABLE	4) Applicant Address: E 743 KWADABEKA 3610
5) Existing Licence Holder: NOT APPLICABLE ID NO. NOT APPLICABLE	6) Existing Licence Holder Address: NOT APPLICABLE
7) Type of application: NEW OPERATING LICENCE	8) Operating Licence Number: NOTAVAILABLE
9) Vehicle Type: OTHER	10) 1 X 0 (SEATED)
11) Region: DURBAN CENTRAL	
12.1 KZPRERC2810603 - SCHOLARS AND THEIR PERSONAL EFFECTS: E743 SHOSHOLLOZA ROAD TO PALMIET SCHOOL STARTING POINT AT E743 SHOSHOLLOZA ROAD GO STRAIGHT TURN LEFT JOIN LWANDLE ROAD, GO STRAIGHT TURN LEFT TAKE DUDU NGCOBO LANE, TURN LEFT TAKE SIZWE MDLALOSE ROAD PICK UP AT NO.L-41 SUB 16, NO.140 SUB L-6, NO.129 SUB 16 AND NO.92 SUB 16, TURN BACK JOIN DUDU NGCOBO ROAD GO STRAIGHT TURN RIGHT JOIN LWANDLE ROAD, GO STRAIGHT PASS DUMISANI MAKHAYE GO STRAIGHT JOIN KHULULEKA ROAD, TURN LEFT TAKE LEFT TAKE PARADISE ROAD, JOIN JJMTHETHWA AND PICK UP AT BLOCK NO.H44 FLAT, BLOCK NO.H337, BLOCK NO.H216 KK FLAT, BLOCK NO.H.41.8 KK FLAT, BLOCK NO. TURN LEFT TAKE JOIN MADONDO ROAD PICK UP AT BLOCK NO.519 FLAT, BLOCK NO.BLOCK NO.E 111KK FLAT, GO STRAIGHT TURN LEFT JOIN BRAZO MNGADI ROAD PICK UP AT BLOCK NO.A303 GO STRAIGHT PASS KHULULEKA ROAD JOIN MDEDELE ROAD KWADABEKA PICK UP AT 187 AND 189 KWADABEKA TURN BACK JOIN KHULULEKA ROAD AND TURN LEFT JOIN ZAZI ROAD, GO STRAIGHT PASS KINGS ROAD TOP RANK CLERMONT, CONTINUE GO STRAIGHT PASS ZAZI KHUZWAYO MULTIPURPOSE CENTRE TURN LEFT JOIN ROGERS SISHI ROAD, GO STRAIGHT TURN LEFT JOIN M19 GO STRAIGHT AND TAKE LEFT TURN OFF GO STRAIGHT DOWN AT THE ROBOT TURN RIGHT JOIN QUARRY ROAD, CONTINUE GO STRAIGHT AND TURN LEFT JOIN CLARE ROAD, GO UP THE ROAD AND ENTER PALMIET SCHOOL GATE AND DROP OFF. IN THE AFTERNOON TAKE THE SAME ROUTE AND FINISH DROPPING AT SIZWE MDLALOSE AND PARK THE CAR AT E743 KWADABEKA CLERMONT. MORNING START AT 5:45AM AND FINISH AT 7:30AM. AFTERNOON START AT 2:00PM AND AT FINISH AT 3:45PM.	



transport

Department:
Transport
Province of KwaZulu-Natal

GAZETTE

LGKZNG35-2019-NOV

REGION: ALL

1)	Application Number: APP0118707	2)	Gazette Number: LGKZNG35-2019-NOV
3)	Applicant: <input type="checkbox"/> AQUA TOURS AND TRANSFERS (PTY)LTD ID NO. 2016/154687/07 Association: NOT AVAILABLE	4)	Applicant Address: P.O. BOX111 UMGENI PARK DURBAN 4002
5)	Existing Licence Holder: NOT APPLICABLE ID NO. NOT APPLICABLE	6)	Existing Licence Holder Address: NOT APPLICABLE
7)	Type of application: NEW OPERATING LICENCE	8)	Operating Licence Number: NOTAVAILABLE
9)	Vehicle Type: OTHER	10)	1 X 4 (SEATED) + 0 (STANDING)
11)	Region: UMGUNGUNDLOVU		
12.1	KZPRERC2810652 - CHARTER SERVICE AND THEIR PERSONAL EFFECTS: FROM ERF 2425 MOUNT EDGECOMBE, 9 FAIRWAYS AVENUE TO PRE-ARRANGED PICK UP POINTS WITHIN THE REPUBLIC OF SOUTH AFRICA AND RETURN.		



transport

Department:
Transport
Province of KwaZulu-Natal

GAZETTE

LGKZNG35-2019-NOV

REGION: ALL

1) Application Number: APP0118710	2) Gazette Number: LGKZNG35-2019-NOV
3) Applicant: <input type="checkbox"/> AQUA TOURS AND TRANSFERS (PTY) LTD ID NO. 2016/154687/07 Association: NOT AVAILABLE	4) Applicant Address: P.O. BOX111 UMGENI PARK DURBAN 4002
5) Existing Licence Holder: NOT APPLICABLE ID NO. NOT APPLICABLE	6) Existing Licence Holder Address: NOT APPLICABLE
7) Type of application: NEW OPERATING LICENCE	8) Operating Licence Number: NOTAVAILABLE
9) Vehicle Type: OTHER	10) 1 X 4 (SEATED) + 0 (STANDING)
11) Region: DURBAN CENTRAL	
12.1	KZPRERC2810162 - FROM ERF 2425 MOUNT EDGECOMBE 9 FAIRWAYS AVENUE TO PRE-ARRANGED PICK UP POINTS WITHIN KWAZULU NATAL AND RETURN.



transport

Department:
Transport
Province of KwaZulu-Natal

GAZETTE

LGKZNG35-2019-NOV

REGION: ALL

1)	Application Number: APP0118720	2)	Gazette Number: LGKZNG35-2019-NOV
3)	Applicant: NCAMISILE PRISCILLA NDABA ID NO. 6602100857082 Association: NOT AVAILABLE	4)	Applicant Address: 1180 MOSES MABHIDA STREET STEADVILLE 3373
5)	Existing Licence Holder: NOT APPLICABLE ID NO. NOT APPLICABLE	6)	Existing Licence Holder Address: NOT APPLICABLE
7)	Type of application: NEW OPERATING LICENCE	8)	Operating Licence Number: NOTAVAILABLE
9)	Vehicle Type: OTHER	10)	1 X 15 (SEATED) + 0 (STANDING)
11)	Region: UTHUKELA		
12.1	<p>KZPRERC2810701 - SCHOLARS AND THEIR PERSONAL EFFECTS: 1180 MOSES MABHIDA STREET, STEADVILLE TO KEATE STREET PUBLIC SCHOOL FROM HOUSE NUMBER 1180 MOSES MABHIDA STREET AT STEADVILLE, TURN LEFT TO OLIVER TAMBO ROAD TURN RIGHT TO TERROR LEKOTA STREET, HOUSE NUMBER 44 PICK 2 KIDS TURN RIGHT TO BARNEY MOLOKWANE AVENUE DRIVE ACROSS MANDELA DRIVE TO THEMBAHLE HOUSE NUMBER TH204 PICK UP 3 KIDS U-TURN BACK AND TURN LEFT TO MANDELA DRIVE TURN RIGHT TO HARRY GWALA AVENUE TURN LEFT TO OLIVER TAMBO ROAD, AT HOUSE NO.1180 PICK UP 5 KIDS DRIVE STRAIGHT PASSING STEADVILLE CLINIC TURN RIGHT ONTO MANDELA DRIVE AT ROOI LOCATION TURN LEFT TO KING DINGANE STREET HOUSE NUMBER 5 PICK UP 4 KIDS U-TURN BACK AND TURN LEFT ONTO MANDELA DRIVE TURN LEFT TO ELLING ROAD TURN RIGHT TO ALFRED STREET TURN LEFT TO NEWCASTLE ROAD/N11 TURN LEFT ONTO ALEXANDER STREET TURN LEFT ONTO KANDAHAR AVE TURN LEFT ONTO MYSOR ROAD AT M.L. SALTAN LADYSMITH PRIMARY SCHOOL DROP 7 KIDS U-TURN BACK AND TURN RIGHT TO KANDAHAR AVE TURN LEFT AT THE ROUNDABOUT CONTINUE STRAIGHT TURN RIGHT TO SETTLERS DRIVE TURN LEFT TO POORT ROAD TURN RIGHT ONTO KEATE STREET, AT KEATE STREET PUBLIC SCHOOL DROP 7 KIDS TIME ABOUT 7:20 AND WHICH IS THE LAST SCHOOL TO DROP OFF IN THE MORNING PARK AT KEATE STREET PUBLIC SCHOOL UNTIL 13:00 THEN BACK HOME I GO THE REVERSE OF MORNING ROUTE.</p>		



transport

Department:
Transport
Province of KwaZulu-Natal

GAZETTE

LGKZNG35-2019-NOV

REGION: ALL

1)	Application Number: APP0118827	2)	Gazette Number: LGKZNG35-2019-NOV
3)	Applicant: M SHAAN ID NO. 7604215129083 Association: CHATSWORTH MINIBUS ASSOCIATION	4)	Applicant Address: 302 ROAD 706 MONTFORD CHATSWORTH 4092
5)	Existing Licence Holder: NOT APPLICABLE ID NO. NOT APPLICABLE	6)	Existing Licence Holder Address: NOT APPLICABLE
7)	Type of application: NEW OPERATING LICENCE	8)	Operating Licence Number: NOTAVAILABLE
9)	Vehicle Type: MINIBUS	10)	1 X 15 (SEATED) + 0 (STANDING)
11)	Region: NINGIZMU 2		
12.1	21004R21004R00050288 - RESTRICTIONS ROUTE 5 (FROM CHECKERS CENTRE IN JOYHURST STREET IN CHATSWORTH, TO DURBAN) IS LIMITED TO 300 VEHICLES PER DAY TO BE IDENTIFIED BY THE TAXI ASSOCIATION BY MEANS OF AN OPERATIONAL SCHEDULE WHICH MUST BE SUBMITTED TO THE BOARD AND THE METRO POLICE ON A MONTHLY BASIS OR WHEN A CHANGE OCCURS.		
12.2	22064S22064S00050291 - MONTFORD TO MONTFORD FROM RANK NO. 113 AT MONTFORD SHOPPING COMPLEX TO SEVEN TANKS, LEFT INTO ROAD 701, RIGHT INTO ROAD 702, RIGHT INTO ROAD 704, RIGHT INTO NATURE RESERVE ROAD, PROCEED TO SEVEN TANKS AND RETURN ALONG THE FORWARD ROUTE IN REVERSE TO RANK NO. 113 AT MONTFORD SHOPPING COMPLEX.		
12.3	22064X21004R00050283 - CHATSWORTH TO DURBAN METRO FROM PRIVATE RANKING FACILITIES : CHECKERS CENTRE IN JOYHURST STREET TO SHALLCROSS RIDGE CENTRE IN LINK ROAD, TURN RIGHT INTO JOYHURST STREET, TURN RIGHT INTO CHATSWORTH CIRCLE, LEFT INTO CROFTDENE DRIVE, RIGHT INTO MONTDENE DRIVE, LEFT INTO ROAD 702, LEFT INTO ROAD 701, RIGHT INTO ROAD 751, RIGHT INTO MOORTON DRIVE, LEFT INTO ARENA PARK DRIVE, DIRECT TO MOORCROSS DRIVE, RIGHT INTO CROSSMOOR DRIVE, LEFT INTO MOORCROSS DRIVE, RIGHT INTO KLAARWATER ROAD, RIGHT INTO LINK ROAD, UP UNTIL SHALLCROSS RIDGE CENTRE AND RETURN ALONG THE SAME ROUTE TO CHECKERS CENTRE IN JOYHURST STREET.		
12.4	22064X21004R00050286 - FROM CHECKERS CENTRE IN JOYHURST STREET IN CHATSWORTH, TO DURBAN: FROM CHECKERS CENTRE IN JOYHURST STREET, CHATSWORTH, RIGHT INTO MAIN STREET, LEFT INTO CHATSDENE STREET, RIGHT INTO FLORENCE NIGHTINGALE DRIVE, LEFT INTO HIGGINSON HIGHWAY, RIGHT INTO CROSSMOOR DRIVE, LEFT INTO MOORCROSS DRIVE, LEFT INTO ROAD 1124 UP UNTIL THE CORNER WITH KLAARWATER DRIVE, AND RETURN ALONG ROAD 1124, LEFT INTO MOORCROSS DRIVE, INTO ARENA PARK DRIVE, RIGHT INTO MOORTON DRIVE, LEFT INTO ROAD 751, LEFT INTO ROAD 701, RIGHT INTO ROAD 702, RIGHT INTO ROAD 502, LEFT INTO ROAD 501, RIGHT INTO ARENA PARK DRIVE, LEFT INTO CHATSWORTH CIRCLE, RIGHT INTO MAIN STREET, INTO ROAD 301, RIGHT INTO WOODHURST DRIVE, INTO COLLIER AVENUE, RIGHT INTO CHATSWORTH MAIN ROAD, INTO PELICAN DRIVE, LEFT INTO HAVENSIDE DRIVE, RIGHT INTO IMPALA DRIVE, RIGHT INTO HIGGINSON HIGHWAY, INTO GRIMBYS ROAD, LEFT INTO SOUTH COAST ROAD, RIGHT INTO SOUTHERN FREEWAY, LEFT INTO MOORE ROAD, RIGHT INTO WARWICK AVENUE, RIGHT INTO ALICE STREET, RIGHT INTO SOLDIERS WAY, RIGHT INTO PINE STREET RANK NO. 84 OR ALTERNATIVELY INTO ALBERT STREET, THEN LEFT INTO PRINCE EDWARD STREET INTO RANK 116 AND RETURN ALONG PRINCE ALFRED, INTO SMITH STREET, INTO SOUTHERN FREEWAY AND RETURN ALONG THE FORWARD ROUTE IN REVERSE.		
12.5	22064X21004R00050287 - CHECKERS CENTRE IN JOYHURST STREET IN CHATSWORTH, TO DURBAN: FROM CHECKERS CENTRE IN JOYHURST STREET, CHATSWORTH, RIGHT INTO MAIN STREET, LEFT INTO CHATSDENE STREET, RIGHT INTO FLORENCE NIGHTINGALE DRIVE, LEFT INTO HIGGINSON HIGHWAY, RIGHT INTO CROSSMOOR DRIVE, LEFT INTO MOORCROSS DRIVE, LEFT INTO ROAD 1124 UP UNTIL THE CORNER WITH KLAARWATER DRIVE, AND RETURN ALONG ROAD 1124, LEFT INTO MOORCROSS DRIVE, INTO ARENA PARK DRIVE, RIGHT INTO MOORTON DRIVE, LEFT INTO ROAD 751, LEFT INTO ROAD 701, RIGHT INTO ROAD 702, RIGHT INTO ROAD 502, LEFT INTO ROAD 501, RIGHT INTO ARENA PARK DRIVE, LEFT INTO CHATSWORTH CIRCLE, RIGHT INTO MAIN STREET, INTO ROAD 301, RIGHT INTO WOODHURST DRIVE, INTO COLLIER AVENUE, RIGHT INTO CHATSWORTH MAIN ROAD, INTO PELICAN DRIVE, LEFT INTO HAVENSIDE DRIVE, RIGHT INTO IMPALA DRIVE, RIGHT INTO HIGGINSON HIGHWAY, INTO GRIMBYS ROAD, LEFT INTO SOUTH COAST ROAD, RIGHT INTO SOUTHERN FREEWAY, LEFT INTO MOORE ROAD, RIGHT INTO WARWICK AVENUE, RIGHT INTO ALICE STREET, RIGHT INTO SOLDIERS WAY, RIGHT INTO PINE STREET RANK NO. 84 OR ALTERNATIVELY INTO ALBERT STREET, THEN LEFT INTO PRINCE EDWARD STREET INTO RANK 116 AND RETURN ALONG PRINCE ALFRED, INTO SMITH STREET, INTO SOUTHERN FREEWAY AND RETURN ALONG THE FORWARD ROUTE IN REVERSE.		
12.6	22064X2202J000050289 - 6. CHATSWORTH TO MOBENI HEIGHTS FROM RANK NO 80 AT R. K. KHANS HOSPITAL IN CHATSWORTH CIRCLE TO MOBENI HEIGHTS SHOPPING CENTRE IN IMPALA DRIVE, RIGHT INTO CHATSWORTH CIRCLE, RIGHT INTO FLORENCE NIGHTINGALE DRIVE, RIGHT INTO WESTCLIFF DRIVE, DIRECT INTO PELICAN DRIVE, RIGHT INTO HAVENSIDE DRIVE, RIGHT INTO IMPALA DRIVE, INTO MOBENI HEIGHTS SHOPPING CENTRE AND RETURN ALONG THE FORWARD ROUTE IN REVERSE TO R. K. KHAN HOSPITAL IN CHATSWORTH CIRCLE.		
12.7	22064X22064X00050284 - CHATSWORTH TOWN CENTRE TO CHATSWORTH RIGHT BHAKTIVEDANTA SWAMI CIRCLE, RIGHT INTO MAIN STREET, DIRECT INTO FLORENCE NIGHTINGALE DRIVE, LEFT INTO SUNSET AVENUE, LEFT INTO ERICA AVENUE, RIGHT INTO SYRINGA AVENUE, LEFT INTO WOODHURST DRIVE, RIGHT INTO COLLIER AVENUE, LEFT INTO CHATSWORTH MAIN ROAD, AND PROCEED TO LOTUS GARAGE AND RETURN ALONG THE FORWARD ROUTE IN REVERSE TO CHECKERS CENTRE IN JOYHURST STREET.		
12.8	22064X22064X00050285 - CHATSWORTH TO CHATSWORTH RIGHT INTO JOYHURST STREET, RIGHT INTO CHATSWORTH CIRCLE, LEFT INTO CROFTDENE DRIVE, RIGHT INTO SILVERGLEN DRIVE, DIRECT INTO BULL-BULL DRIVE, LEFT INTO HAVENSIDE DRIVE, LEFT INTO SUMMERFIELD ROAD, LEFT INTO PELICAN DRIVE, LEFT INTO SILVERGLEN DRIVE, AND PROCEED INTO SILVERGLEN SHOPPING MALL AND RETURN ALONG THE FORWARD ROUTE IN REVERSE TO CHECKERS IN JOYHURST STREET.		
12.9	22064X22064X00050290 - CHATSWORTH CIRCLE TO CHATSWORTH RIDGE CENTRE FROM RANK NO. 80 AT R. K. KHANS HOSPITAL IN CHATSWORTH CIRCLE TO CHATSWORTH RIDGE CENTRE IN LINK ROAD, LEFT INTO CHATSWORTH CIRCLE, LEFT INTO CROFTDENE DRIVE, RIGHT INTO MONTDENE DRIVE, LEFT INTO ROAD 702, LEFT INTO ROAD 701, RIGHT INTO ROAD 751, RIGHT INTO MOORTON DRIVE, LEFT INTO ARENA PARK DRIVE, DIRECT INTO MOORCROSS DRIVE, RIGHT INTO MOORCROSS DRIVE, LEFT INTO MOORCROSS DRIVE, RIGHT INTO KLAARWATER ROAD, RIGHT INTO LINK ROAD, PROCEED TO CHATSWORTH RIDGE CENTRE AND RETURN ALONG THE FORWARD ROUTE IN REVERSE TO R. K. KHANS HOSPITAL IN CHATSWORTH CIRCLE.		



transport

Department:
Transport
Province of KwaZulu-Natal

GAZETTE

LGKZNG35-2019-NOV

REGION: ALL

1)	Application Number: APP0118828	2)	Gazette Number: LGKZNG35-2019-NOV
3)	Applicant: HB NJILO ID NO. 6611250686084 Association: IMBALI 18,BB,& 14 TAXI ASSOCIATION	4)	Applicant Address: BOX 368 PLESSISLAER PIETERMARITZBURG 3200
5)	Existing Licence Holder: NOT APPLICABLE ID NO. NOT APPLICABLE	6)	Existing Licence Holder Address: NOT APPLICABLE
7)	Type of application: NEW OPERATING LICENCE	8)	Operating Licence Number: NOTAVAILABLE
9)	Vehicle Type: MINIBUS	10)	1 X 15 (SEATED) + 0 (STANDING)
11)	Region: UMGUNGUNDLOVU		
12.1	<p>22069J20018300049204 - IMBALI 1&2 (VIA FJ. SITHOLE OR MTHOMBOTHI) TO SLATTER STREET PMB</p> <p>MATHUNGA ROAD TERMINUS (KPE0002) SLATTER STREET TAXI TERMINAL(KPC0023).</p> <p>FROM MATHUNGA, SINKWAZI,F.J.SITHOLE, SUTHERLAND, MOSES MABHIDA(EDENDALE),LONGMARKET, (LANGALIBALELE), RETIEF, PIETERMARITZ, SLATTER</p> <p>OUTBOUND: SLATTER STREET TAXI TERMINAL (KPC0023) TO MATHUNGA ROAD TERMINAS (KPE0002)</p> <p>FROM SLATTER STREET, PIETERMARITZ, PINE, MOSES MABHIDA EDENDALE, SUTHERLANDS, F.J.SITHOLE, SINKWAZI, MATHUNGA.</p> <p>ALTERNATIVE ROUTE</p> <p>INBOUND.</p> <p>A. MATHUNGA, SINKWAZI, MBHELEBHELE,SIKALE,MTHOMBOTHI,SIBHUBHU, SURTHERLAND, NOSES MABHUDA (EDENDALE), LANGALIBALELE (LONGMARKET), RETIEF, PIETERMARITZ</p> <p>OUTBOUND:</p> <p>A.1. PIETERMARITZ, WEST STREET BUS/TAXI STATION, WEST, LOOP, EDENDALE, SUTHERLAND, F.J.SITHOLE, SINKWAZI, MATHUNGA.</p> <p>A.2. PIETERMARITZ, WEST STREET BUS/TAXI, STATION, WEST, BURGER, EDENDALE,SUTHERLAND, F.J.SITHOLE,SINKWAZI,MATHUNGA.</p> <p>A.3. PIETERMARITZ, WEST STREET BUS/TAXI STATION, WEST, PRINCE ALFRED, CAMPDRIFT, EDENDALE, SUTHERLAND, F.J.SITHOLE, SINKWAZI, MATHUNGA.</p> <p>B.1. PIETERMARITZ, WEST STREET BUS/TAXI STATION STATION, WEST, LOOP, EDENDALE, SUTHERLAND, SIBHUBHU, MTHOMBOTHI, SIKALE, MBHELEMBHELE, SINKWAZI, MATHUNGA.</p> <p>B.2. PIETERMARITZ, WEST STREET BUS/TAXI STATION, WEST, BURGER, EDENDALE, SUTHERLAND, SIBHUBHU, MTHOMBOTHI, SIKALE, MBHELEMBHELE, SIKWAZI, MATHUNGA.</p> <p>B.3. PIETERMARITZ, WEST STREETBUS/TAXI STATION, WEST, PRINCE ALFRED, CAMPDRIFT, EDENDALE, SUTHERLAND, SIBHUBHU, MTHOMBOTHI, SIKALE, MBHELEMBHELE, SNKWAZI, MATHUNGA.</p>		
12.2	<p>22069J238QHB00049432 - IMBALI UNIT BB TO SLATTER STREET PMB</p> <p>FROM TAXI RANK AT UNIT BB ALONG N1 ROAD, INTO N10 ROAD, INTO WILLOWFONTEIN ROAD, INTO FJ SITHOLE ROAD, LEFT INTO SUTHERLAND ROAD, RIGHT INTO EDENDALE ROAD, RIGHT INTO LONGMARKET STREET, (JABU NDLOVU STREET), LEFT INTO RETIEF STREET, LEFT INTO PIETERMARITZ STREET TO DESTINATION AT SLATTER STREET TAXI RANK PIETERMARITZBURG.</p> <p>RETURN.</p> <p>FROM SLATTER STREET TAXI RANK INTO PIETERMARITZ STREET TO WEST STREET TAXI RANK, RIGHT INTO LOOP STREET, INTO EDENDALE ROAD, LEFT INTO SUTHERLAND, RIGHT INTO FJ SITHOLE INTO WILLOWFONTEIN ROAD TO N10 INTO TAXI RANK AT UNIT BB.</p> <p>RESTRICTION</p> <p>NO PICKING UP AND DROPPING OFF ON ROUTE BETWEEN UNIT BB AND RANK IN PIETERMARITZBURG CENTRAL.</p>		
12.3	<p>22069J238QHB00049433 - IMBALI UNIT 18 TO SLATTER STREET PMB</p> <p>FROM RANK AT IMBALI UNIT 18 ALONG ROAD T3 INTO WILLOWFONTEIN ROAD FROM HERE SAME ROUTE AS ROUTE 1: FROM TAXI RANK AT UNIT BB ALONG N1 ROAD, INTO N10 ROAD, INTO WILLOWFONTEIN ROAD, INTO FJ SITHOLE ROAD, LEFT INTO SUTHERLAND ROAD, RIGHT INTO EDENDALE ROAD, RIGHT INTO LONGMARKET STREET, (JABU NDLOVU STREET), LEFT INTO RETIEF STREET, LEFT INTO PIETERMARITZ STREET TO SLATTER STREET RANK PIETERMARITZBURG.</p> <p>RETURN</p> <p>FROM SLATTER STREET RANK INTO PIETERMARITZ STREET TO WEST STREET RANK, INTO WEST STREET, RIGHT INTO LOOP STREET, INTO EDENDALE ROAD LEFT INTO SUTHERLAND , RIGHT INTO FJ SITHOLE INTO WILLOWFONTEIN ROAD INTO T3 TO RANK IN UNIT 18</p> <p>RESTRICTION</p> <p>SAME RESTRICTION AS IN ROUTE 1.</p>		



transport

Department:
Transport
Province of KwaZulu-Natal

GAZETTE

LGKZNG35-2019-NOV

REGION: ALL

1)	Application Number: APP0118830	2)	Gazette Number: LGKZNG35-2019-NOV
3)	Applicant: HB NJILO ID NO. 6611250686084 Association: IMBALI 18,BB,& 14 TAXI ASSOCIATION	4)	Applicant Address: BOX 368 PLESSISLAER PIETERMARITZBURG 3200
5)	Existing Licence Holder: NOT APPLICABLE ID NO. NOT APPLICABLE	6)	Existing Licence Holder Address: NOT APPLICABLE
7)	Type of application: NEW OPERATING LICENCE	8)	Operating Licence Number: NOTAVAILABLE
9)	Vehicle Type: MINIBUS	10)	1 X 15 (SEATED) + 0 (STANDING)
11)	Region: UMGUNGUNDLOVU		
12.1	<p>22069J20018300049204 - IMBALI 1&2 (VIA FJ. SITHOLE OR MTHOMBOTHI) TO SLATTER STREET PMB</p> <p>MATHUNGA ROAD TERMINUS (KPE0002) SLATTER STREET TAXI TERMINAL(KPC0023).</p> <p>FROM MATHUNGA, SINKWAZI,F.J.SITHOLE, SUTHERLAND, MOSES MABHIDA(EDENDALE),LONGMARKET, (LANGALIBALELE), RETIEF, PIETERMARITZ, SLATTER</p> <p>OUTBOUND: SLATTER STREET TAXI TERMINAL (KPC0023) TO MATHUNGA ROAD TERMINAS (KPE0002)</p> <p>FROM SLATTER STREET, PIETERMARITZ, PINE, MOSES MABHIDA EDENDALE, SUTHERLANDS, F.J.SITHOLE, SINKWAZI, MATHUNGA.</p> <p>ALTERNATIVE ROUTE</p> <p>INBOUND.</p> <p>A. MATHUNGA, SINKWAZI, MBHELEBHELE,SIKALE,MTHOMBOTHI,SIBHUBHU, SURTHERLAND, NOSES MABHUDA (EDENDALE), LANGALIBALELE (LONGMARKET), RETIEF, PIETERMARITZ</p> <p>OUTBOUND:</p> <p>A.1. PIETERMARITZ, WEST STREET BUS/TAXI STATION, WEST, LOOP, EDENDALE, SUTHERLAND, F.J.SITHOLE, SINKWAZI, MATHUNGA.</p> <p>A.2. PIETERMARITZ, WEST STREET BUS/TAXI, STATION, WEST, BURGER, EDENDALE,SUTHERLAND, F.J.SITHOLE,SINKWAZI,MATHUNGA.</p> <p>A.3. PIETERMARITZ, WEST STREET BUS/TAXI STATION, WEST, PRINCE ALFRED, CAMPDRIFT, EDENDALE, SUTHERLAND, F.J.SITHOLE, SINKWAZI, MATHUNGA.</p> <p>B.1. PIETERMARITZ, WEST STREET BUS/TAXI STATION STATION, WEST, LOOP, EDENDALE, SUTHERLAND, SIBHUBHU, MTHOMBOTHI, SIKALE, MBHELEMBHELE, SINKWAZI, MATHUNGA.</p> <p>B.2. PIETERMARITZ, WEST STREET BUS/TAXI STATION, WEST, BURGER, EDENDALE, SUTHERLAND, SIBHUBHU, MTHOMBOTHI, SIKALE, MBHELEMBHELE, SIKWAZI, MATHUNGA.</p> <p>B.3. PIETERMARITZ, WEST STREETBUS/TAXI STATION, WEST, PRINCE ALFRED, CAMPDRIFT, EDENDALE, SUTHERLAND, SIBHUBHU, MTHOMBOTHI, SIKALE, MBHELEMBHELE, SNKWAZI, MATHUNGA.</p>		
12.2	<p>22069J238QHB00049432 - IMBALI UNIT BB TO SLATTER STREET PMB</p> <p>FROM TAXI RANK AT UNIT BB ALONG N1 ROAD, INTO N10 ROAD, INTO WILLOWFONTEIN ROAD, INTO FJ SITHOLE ROAD, LEFT INTO SUTHERLAND ROAD, RIGHT INTO EDENDALE ROAD, RIGHT INTO LONGMARKET STREET, (JABU NDLOVU STREET), LEFT INTO RETIEF STREET, LEFT INTO PIETERMARITZ STREET TO DESTINATION AT SLATTER STREET TAXI RANK PIETERMARITZBURG.</p> <p>RETURN.</p> <p>FROM SLATTER STREET TAXI RANK INTO PIETERMARITZ STREET TO WEST STREET TAXI RANK, RIGHT INTO LOOP STREET, INTO EDENDALE ROAD, LEFT INTO SUTHERLAND, RIGHT INTO FJ SITHOLE INTO WILLOWFONTEIN ROAD TO N10 INTO TAXI RANK AT UNIT BB.</p> <p>RESTRICTION</p> <p>NO PICKING UP AND DROPPING OFF ON ROUTE BETWEEN UNIT BB AND RANK IN PIETERMARITZBURG CENTRAL.</p>		
12.3	<p>22069J238QHB00049433 - IMBALI UNIT 18 TO SLATTER STREET PMB</p> <p>FROM RANK AT IMBALI UNIT 18 ALONG ROAD T3 INTO WILLOWFONTEIN ROAD FROM HERE SAME ROUTE AS ROUTE 1: FROM TAXI RANK AT UNIT BB ALONG N1 ROAD, INTO N10 ROAD, INTO WILLOWFONTEIN ROAD, INTO FJ SITHOLE ROAD, LEFT INTO SUTHERLAND ROAD, RIGHT INTO EDENDALE ROAD, RIGHT INTO LONGMARKET STREET, (JABU NDLOVU STREET), LEFT INTO RETIEF STREET, LEFT INTO PIETERMARITZ STREET TO SLATTER STREET RANK PIETERMARITZBURG.</p> <p>RETURN</p> <p>FROM SLATTER STREET RANK INTO PIETERMARITZ STREET TO WEST STREET RANK, INTO WEST STREET, RIGHT INTO LOOP STREET, INTO EDENDALE ROAD LEFT INTO SUTHERLAND , RIGHT INTO FJ SITHOLE INTO WILLOWFONTEIN ROAD INTO T3 TO RANK IN UNIT 18</p> <p>RESTRICTION</p> <p>SAME RESTRICTION AS IN ROUTE 1.</p>		



transport

Department:
Transport
Province of KwaZulu-Natal

GAZETTE

LGKZNG35-2019-NOV

REGION: ALL

1)	Application Number: APP0118831	2)	Gazette Number: LGKZNG35-2019-NOV
3)	Applicant: M. SHAAN ID NO. 7604215129083 Association: CHATSWORTH MINIBUS ASSOCIATION	4)	Applicant Address: 302 ROAD 706 MONTFORD CHATSWORTH 4092
5)	Existing Licence Holder: NOT APPLICABLE ID NO. NOT APPLICABLE	6)	Existing Licence Holder Address: NOT APPLICABLE
7)	Type of application: NEW OPERATING LICENCE	8)	Operating Licence Number: NOTAVAILABLE
9)	Vehicle Type: MINIBUS	10)	1 X 22 (SEATED) + 0 (STANDING)
11)	Region: NINGIZMU 2		
12.1	21004R21004R00050288 - RESTRICTIONS ROUTE 5 (FROM CHECKERS CENTRE IN JOYHURST STREET IN CHATSWORTH, TO DURBAN) IS LIMITED TO 300 VEHICLES PER DAY TO BE IDENTIFIED BY THE TAXI ASSOCIATION BY MEANS OF AN OPERATIONAL SCHEDULE WHICH MUST BE SUBMITTED TO THE BOARD AND THE METRO POLICE ON A MONTHLY BASIS OR WHEN A CHANGE OCCURS.		
12.2	22064S22064S00050291 - MONTFORD TO MONTFORD FROM RANK NO. 113 AT MONTFORD SHOPPING COMPLEX TO SEVEN TANKS, LEFT INTO ROAD 701, RIGHT INTO ROAD 702, RIGHT INTO ROAD 704, RIGHT INTO NATURE RESERVE ROAD, PROCEED TO SEVEN TANKS AND RETURN ALONG THE FORWARD ROUTE IN REVERSE TO RANK NO. 113 AT MONTFORD SHOPPING COMPLEX.		
12.3	22064X21004R00050283 - CHATSWORTH TO DURBAN METRO FROM PRIVATE RANKING FACILITIES : CHECKERS CENTRE IN JOYHURST STREET TO SHALLCROSS RIDGE CENTRE IN LINK ROAD, TURN RIGHT INTO JOYHURST STREET, TURN RIGHT INTO CHATSWORTH CIRCLE, LEFT INTO CROFTDENE DRIVE, RIGHT INTO MONTDENE DRIVE, LEFT INTO ROAD 702, LEFT INTO ROAD 701, RIGHT INTO ROAD 751, RIGHT INTO MOORTON DRIVE, LEFT INTO ARENA PARK DRIVE, DIRECT TO MOORCROSS DRIVE, RIGHT INTO CROSSMOOR DRIVE, LEFT INTO MOORCROSS DRIVE, RIGHT INTO KLAARWATER ROAD, RIGHT INTO LINK ROAD, UP UNTIL SHALLCROSS RIDGE CENTRE AND RETURN ALONG THE SAME ROUTE TO CHECKERS CENTRE IN JOYHURST STREET.		
12.4	22064X21004R00050286 - FROM CHECKERS CENTRE IN JOYHURST STREET IN CHATSWORTH, TO DURBAN: FROM CHECKERS CENTRE IN JOYHURST STREET, CHATSWORTH, RIGHT INTO MAIN STREET, LEFT INTO CHATSDENE STREET, RIGHT INTO FLORENCE NIGHTINGALE DRIVE, LEFT INTO HIGGINSON HIGHWAY, RIGHT INTO CROSSMOOR DRIVE, LEFT INTO MOORCROSS DRIVE, LEFT INTO ROAD 1124 UP UNTIL THE CORNER WITH KLAARWATER DRIVE, AND RETURN ALONG ROAD 1124, LEFT INTO MOORCROSS DRIVE, INTO ARENA PARK DRIVE, RIGHT INTO MOORTON DRIVE, LEFT INTO ROAD 751, LEFT INTO ROAD 701, RIGHT INTO ROAD 702, RIGHT INTO ROAD 502, LEFT INTO ROAD 501, RIGHT INTO ARENA PARK DRIVE, LEFT INTO CHATSWORTH CIRCLE, RIGHT INTO MAIN STREET, INTO ROAD 301, RIGHT INTO WOODHURST DRIVE, INTO COLLIER AVENUE, RIGHT INTO CHATSWORTH MAIN ROAD, INTO PELICAN DRIVE, LEFT INTO HAVENSIDE DRIVE, RIGHT INTO IMPALA DRIVE, RIGHT INTO HIGGINSON HIGHWAY, INTO GRIMBYS ROAD, LEFT INTO SOUTH COAST ROAD, RIGHT INTO SOUTHERN FREEWAY, LEFT INTO MOORE ROAD, RIGHT INTO WARWICK AVENUE, RIGHT INTO ALICE STREET, RIGHT INTO SOLDIERS WAY, RIGHT INTO PINE STREET RANK NO. 84 OR ALTERNATIVELY INTO ALBERT STREET, THEN LEFT INTO PRINCE EDWARD STREET INTO RANK 116 AND RETURN ALONG PRINCE ALFRED, INTO SMITH STREET, INTO SOUTHERN FREEWAY AND RETURN ALONG THE FORWARD ROUTE IN REVERSE.		
12.5	22064X21004R00050287 - CHECKERS CENTRE IN JOYHURST STREET IN CHATSWORTH, TO DURBAN: FROM CHECKERS CENTRE IN JOYHURST STREET, CHATSWORTH, RIGHT INTO MAIN STREET, LEFT INTO CHATSDENE STREET, RIGHT INTO FLORENCE NIGHTINGALE DRIVE, LEFT INTO HIGGINSON HIGHWAY, RIGHT INTO CROSSMOOR DRIVE, LEFT INTO MOORCROSS DRIVE, LEFT INTO ROAD 1124 UP UNTIL THE CORNER WITH KLAARWATER DRIVE, AND RETURN ALONG ROAD 1124, LEFT INTO MOORCROSS DRIVE, INTO ARENA PARK DRIVE, RIGHT INTO MOORTON DRIVE, LEFT INTO ROAD 751, LEFT INTO ROAD 701, RIGHT INTO ROAD 702, RIGHT INTO ROAD 502, LEFT INTO ROAD 501, RIGHT INTO ARENA PARK DRIVE, LEFT INTO CHATSWORTH CIRCLE, RIGHT INTO MAIN STREET, INTO ROAD 301, RIGHT INTO WOODHURST DRIVE, INTO COLLIER AVENUE, RIGHT INTO CHATSWORTH MAIN ROAD, INTO PELICAN DRIVE, LEFT INTO HAVENSIDE DRIVE, RIGHT INTO IMPALA DRIVE, RIGHT INTO HIGGINSON HIGHWAY, INTO GRIMBYS ROAD, LEFT INTO SOUTH COAST ROAD, RIGHT INTO SOUTHERN FREEWAY, LEFT INTO MOORE ROAD, RIGHT INTO WARWICK AVENUE, RIGHT INTO ALICE STREET, RIGHT INTO SOLDIERS WAY, RIGHT INTO PINE STREET RANK NO. 84 OR ALTERNATIVELY INTO ALBERT STREET, THEN LEFT INTO PRINCE EDWARD STREET INTO RANK 116 AND RETURN ALONG PRINCE ALFRED, INTO SMITH STREET, INTO SOUTHERN FREEWAY AND RETURN ALONG THE FORWARD ROUTE IN REVERSE.		
12.6	22064X2202J000050289 - 6.CHATSWORTH TO MOBENI HEIGHTS FROM RANK NO 80 AT R. K. KHANS HOSPITAL IN CHATSWORTH CIRCLE TO MOBENI HEIGHTS SHOPPING CENTRE IN IMPALA DRIVE, RIGHT INTO CHATSWORTH CIRCLE, RIGHT INTO FLORENCE NIGHTINGALE DRIVE, RIGHT INTO WESTCLIFF DRIVE, DIRECT INTO PELICAN DRIVE, RIGHT INTO HAVENSIDE DRIVE, RIGHT INTO IMPALA DRIVE, INTO MOBENI HEIGHTS SHOPPING CENTRE AND RETURN ALONG THE FORWARD ROUTE IN REVERSE TO R. K. KHAN HOSPITAL IN CHATSWORTH CIRCLE.		
12.7	22064X22064X00050284 - CHATSWORTH TOWN CENTRE TO CHATSWORTH RIGHT BHAKTIVEDANTA SWAMI CIRCLE, RIGHT INTO MAIN STREET, DIRECT INTO FLORENCE NIGHTINGALE DRIVE, LEFT INTO SUNSET AVENUE, LEFT INTO ERICA AVENUE, RIGHT INTO SYRINGA AVENUE, LEFT INTO WOODHURST DRIVE, RIGHT INTO COLLIER AVENUE, LEFT INTO CHATSWORTH MAIN ROAD, AND PROCEED TO LOTUS GARAGE AND RETURN ALONG THE FORWARD ROUTE IN REVERSE TO CHECKERS CENTRE IN JOYHURST STREET.		
12.8	22064X22064X00050285 - CHATSWORTH TO CHATSWORTH RIGHT INTO JOYHURST STREET, RIGHT INTO CHATSWORTH CIRCLE, LEFT INTO CROFTDENE DRIVE, RIGHT INTO SILVERGLEN DRIVE, DIRECT INTO BULL-BULL DRIVE, LEFT INTO HAVENSIDE DRIVE, LEFT INTO SUMMERFIELD ROAD, LEFT INTO PELICAN DRIVE, LEFT INTO SILVERGLEN DRIVE, AND PROCEED INTO SILVERGLEN SHOPPING MALL AND RETURN ALONG THE FORWARD ROUTE IN REVERSE TO CHECKERS IN JOYHURST STREET.		
12.9	22064X22064X00050290 - CHATSWORTH CIRCLE TO CHATSWORTH RIDGE CENTRE FROM RANK NO. 80 AT R. K. KHANS HOSPITAL IN CHATSWORTH CIRCLE TO CHATSWORTH RIDGE CENTRE IN LINK ROAD, LEFT INTO CHATSWORTH CIRCLE, LEFT INTO CROFTDENE DRIVE, RIGHT INTO MONTDENE DRIVE, LEFT INTO ROAD 702, LEFT INTO ROAD 701, RIGHT INTO ROAD 751, RIGHT INTO MOORTON DRIVE, LEFT INTO ARENA PARK DRIVE, DIRECT INTO MOORCROSS DRIVE, RIGHT INTO CROSSMOOR DRIVE, LEFT INTO MOORCROSS DRIVE, RIGHT INTO KLAARWATER ROAD, RIGHT INTO LINK ROAD, PROCEED TO CHATSWORTH RIDGE CENTRE AND RETURN ALONG THE FORWARD ROUTE IN REVERSE TO R. K. KHANS HOSPITAL IN CHATSWORTH CIRCLE.		



transport

Department:
Transport
Province of KwaZulu-Natal

GAZETTE

LGKZNG35-2019-NOV

REGION: ALL

1)	Application Number: APP0118833	2)	Gazette Number: LGKZNG35-2019-NOV
3)	Applicant: HB NJILO ID NO. 6611250686084 Association: IMBALI 18,BB,& 14 TAXI ASSOCIATION	4)	Applicant Address: BOX 368 PLESSISLAER PIETERMARITZBURG 3200
5)	Existing Licence Holder: NOT APPLICABLE ID NO. NOT APPLICABLE	6)	Existing Licence Holder Address: NOT APPLICABLE
7)	Type of application: NEW OPERATING LICENCE	8)	Operating Licence Number: LGKZN0403001071
9)	Vehicle Type: MINIBUS	10)	1 X 9 (SEATED) + 0 (STANDING)
11)	Region: UMGUNGUNDLOVU		
12.1	<p>22069J238QHB00049432 - IMBALI UNIT BB TO SLATTER STREET PMB</p> <p>FROM TAXI RANK AT UNIT BB ALONG N1 ROAD, INTO N10 ROAD, INTO WILLOWFONTEIN ROAD, INTO FJ SITHOLE ROAD, LEFT INTO SUTHERLAND ROAD, RIGHT INTO EDENDALE ROAD, RIGHT INTO LONGMARKET STREET, (JABU NDLOVU STREET), LEFT INTO RETIEF STREET, LEFT INTO PIETERMARITZ STREET TO DESTINATION AT SLATTER STREET TAXI RANK PIETERMARITZBURG.</p> <p>RETURN.</p> <p>FROM SLATTER STREET TAXI RANK INTO PIETERMARITZ STREET TO WEST STREET TAXI RANK, RIGHT INTO LOOP STREET, INTO EDENDALE ROAD, LEFT INTO SUTHERLAND, RIGHT INTO FJ SITHOLE INTO WILLOWFONTEIN ROAD TO N10 INTO TAXI RANK AT UNIT BB.</p> <p>RESTRICTION NO PICKING UP AND DROPPING OFF ON ROUTE BETWEEN UNIT BB AND RANK IN PIETERMARITZBURG CENTRAL.</p>		
12.2	<p>22069J238QHB00049433 - IMBALI UNIT 18 TO SLATTER STREET PMB</p> <p>FROM RANK AT IMBALI UNIT 18 ALONG ROAD T3 INTO WILLOWFONTEIN ROAD FROM HERE SAME ROUTE AS ROUTE 1: FROM TAXI RANK AT UNIT BB ALONG N1 ROAD, INTO N10 ROAD, INTO WILLOWFONTEIN ROAD, INTO FJ SITHOLE ROAD, LEFT INTO SUTHERLAND ROAD, RIGHT INTO EDENDALE ROAD, RIGHT INTO LONGMARKET STREET, (JABU NDLOVU STREET), LEFT INTO RETIEF STREET, LEFT INTO PIETERMARITZ STREET TO SLATTER STREET RANK PIETERMARITZBURG.</p> <p>RETURN</p> <p>FROM SLATTER STREET RANK INTO PIETERMARITZ STREET TO WEST STREET RANK, INTO WEST STREET, RIGHT INTO LOOP STREET, INTO EDENDALE ROAD LEFT INTO SUTHERLAND, RIGHT INTO FJ SITHOLE INTO WILLOWFONTEIN ROAD INTO T3 TO RANK IN UNIT 18</p> <p>RESTRICTION SAME RESTRICTION AS IN ROUTE 1.</p>		



transport

Department:
Transport
Province of KwaZulu-Natal

GAZETTE

LGKZNG35-2019-NOV

REGION: ALL

1) Application Number: APP0118839	2) Gazette Number: LGKZNG35-2019-NOV
3) Applicant: BH MLAMBO ID NO. 6008315731080 Association: MASIBAMBISANE TAXI OWNERS ASSOCIATION	4) Applicant Address: PO BOX 54 MKUZE 3965
5) Existing Licence Holder: NOT APPLICABLE ID NO. NOT APPLICABLE	6) Existing Licence Holder Address: NOT APPLICABLE
7) Type of application: NEW OPERATING LICENCE	8) Operating Licence Number: NOTAVAILABLE
9) Vehicle Type: MINIBUS	10) 1 X 15 (SEATED) + 0 (STANDING)
11) Region: UMKHANYAKUDE	
12.1	2100DX11008Z10129551 - MKUZE TO ULUNDI FROM MKUZE TAXI RANK TO ULUNDI TURN LEFT TO KLEBE ROAD, TURN RIGHT TO EAGLE AVE, TURN RIGHT TO KINGFISHER CROSS N2 TO R618 TURN RIGHT TO R66 TO ULUNDI, PICK AND DROP AND RETURN TO THE SAME ROUTE.
12.2	2100DX11008Z10129553 - MKUZE TO HLABISA FROM MKUZE TAXI RANK TO HLABISA TAXI RANK TURN LEFT KLEBE ROAD TURN RIGHT TO EAGLE AVE TURN RIGHT TO KINGFISHER ROAD TURN LEFT TO N2 TURN RIGHT TO P450 TURN LEFT TO P470 TURN LEFT TO P235/2 TURN RIGHT TO HLABISA TAXI RANK PICK AND DROP AND RETURN TO THE SAME ROUTE.
12.3	2100DX11008Z10140246 - NDUMO TO JOHANNESBURG TURN LEFT TO P443, TURN RIGHT TO D 1841 MANYISENI STRAIGHT TURN LEFT TO P443, TURN BHAMBANANA, TURN RIGHT P522 TO JOZINI NKONKONI, TURN RIGHT TO N2 PONGOLA, PIET EMELO TURN RIGHT TO R23, TURN RIGHT TO R23, TURN LEFT TO MURRAY STREET, R29 TO BETHAL, TRICHARD, KINROSE DEVON SPRINGS, TURN RIGHT R51, PAUL KRUGER HOOFWEG, TURN LEFT TO VOORTREKKER TO BENONI RANK, TURN LEFT TO R21 TO BOKSBURG TURN RIGHT TO R29, OR N17 TO GERMANY TAXI RANK, TURN TO LEFT PLANTATION STREET M2 TO JOHANNESBURG, TURN LEFT RISSIK AND TURN RIGHT TO DEVILLIERS TO PARK CITY AND RETURN, OR TURN TO JOE SLOVO TURN LEFT TO WOLMARANE TURN LEFT TO HARRISON TURN LEFT TO DEVILLIERS TO PARK CITY AND RETURN.
12.4	2100DX1205D010140236 - MKUZE TO GERMISTON FROM MKUZE TAXI RANK, TURN LEFT KLEBE ROAD, TURN RIGHT EAGLE AVE, TURN RIGHT KINGFISHER, TURN RIGHT STRAIGHT TO PONGOLA, PIET RETIEF, ERMELO TURN RIGHT R23, TURN LEFT MURRAY STREET R29 TO BETHAL, TRICHARD, KINROSS, LEANDRA R51 PAUL KRUGER, HOUFWEG TURN LEFT TO VOORTREKKER, TO BENONI RANK TURN LEFT TO R21, OR R17 TO GERMISTON TAXI RANK AND RETURN ON THE SAME.
12.5	2100DX21004R10129555 - MKUZE TO MASHAVANE FROM MKUZE TAXI RANK TO MASHAVANE TURN LEFT TO KLEBE ROAD TURN RIGHT TO EAGLE AVE TURN RIGHT TO KINGFISHER TURN RIGHT TO P522 TURN RIGHT TO P522 TURN LEFT TO P522 TURN LEFT TO P443 TURN RIGHT D 1842 PICK AND DROP AND RETURN TO THE SAME ROUTE.
12.6	2100DX21004R10140243 - MKUZE TO DURBAN FROM MKUZE TAXI RANK TURN RIGHT EAGLE ROAD, TURN LEFT N2, TURN RIGHT TO EMPANGENI, MTHUNZINI, GINGINDLOVU, STANGER, UMHLELI, SHAKASKRAAL, TONGAAT, VERULAM, MOUNT EDGEcombe, AVOCA TO DURBAN AND RETURN
12.7	2100DX2100DX00050601 - MKUZE TO MBAZWANE FROM MKUZE TAXI RANK INTO P2-8 TURN RIGHT P236 TURN RIGHT P444 TURN RIGHT TO P444 TO MBAZWANE AND RETURN BACK PICK AND DROP ON THE SAME ROUTES.
12.8	2100DX2100DX00140224 - MKUZE TO BIVA FROM MKUZE TAXI RANK TO BIVA TURN LEFT KLEBE ROAD TURN RIGHT EAGLE AVE TURN RIGHT KINGFISHER TURN RIGHT P522 TURN RIGHT P522 TURN P449 TURN LEFT D9 TURN RIGHT D21 STRAIGHT TO BIVA PICK & DROP AND RETURN ON THE SAME ROUTE.
12.9	2100DX2100DX00140225 - MKUZE TO GOLELA FROM MKUZE TAXI RANK TO GOLELA TURN LEFT KLEBE ROAD, TURN RIGHT TO EAGLE TURN AVE, TURN RIGHT TO KINGFISHER, TURN RIGHT N2, TURN RIGHT TO GOLELA PICK AND DROP OFF AND RETURN ON THE SAME ROUTE.
12.10	2100DX2100DX00140227 - MKUZE TO MABUYAKHULU FROM MKUZE TAXI RANK, TURN LEFT KLEBE ROAD, TURN RIGHT EAGLE AVE TURN, RIGHT KINGFISHER TURN RIGHT, N2 TURN RIGHT P522, TURN LEFT P443 TO MABUYAKHULU AND RETURN ON THE SAME ROUTE.
12.11	2100DX2100DX00140229 - FROM MKUZE TAXI RANK, TURN LEFT KLEBE ROAD TURN RIGHT EAGLE AVE, TURN LEFT KINGFISHER TO P2-8, TURN RIGHT TO P23 TURN RIGHT TO P444 TURN LEFT TO R22 TURN RIGHT TO D1850 TO MABIBI PICK AND DROP AND RETURN ON THE SAME ROUTE.
12.12	2100DX2100DX00140230 - MKUZE TO EBUHLENI FROM MKUZE TAXI RANK TO EBUHLENI TURN LEFT KLEBE ROAD TURN RIGHT EAGLEAVE TURN RIGHT KINGFISHER CROSS N2 TO R618 TURN LEFT D180 TURN RIGHT TOD240 TURN RIGHT D1812 PICK AND DROP AND RETURN ON THE SAME ROUTE.
12.13	2100DX2100DX00140232 - MKUZE TO MANABA FROM MKUZE TAXI RANK, TURN LEFT KLEBE ROAD, TURN RIGHT EAGLE AVE, TURN LEFT KINGFISHER, TURN LEFT P2-8 TURN TO P236, TURN RIGHT TO P444, TURN LEFT D1882, PICK AND DROP AND RETURN ON THE SAME ROUTE.
12.14	2100DX2100DX00140233 - MKUZE TO EMKHONJENI FROM MKUZE TAXI RANK TO EMKHONJENI, TURN LEFT KLEBE ROAD, TURN RIGHT EAGLE AVE, TURN RIGHT KINGFISHER, TURN RIGHT N2, TURN RIGHT P522, TURN RIGHT P449, 7KM PICK AND DROP AND RETURN ON THE SAME ROUTE.
12.15	2100DX2100DX00140234 - MKUZE TO EKUKHANYENI FROM MKUZE TAXI RANK, TURN LEFT KLEBE ROAD, TURN RIGHT EAGLE AVE, TURN RIGHT KINGFISHER, TURN RIGHT N2 TURN RIGHT P522, TURN LEFT P443 TO BHAMBANANA, TURN RIGHT P443D1842, PICK AND DROP AND RETURN ON THE SAME ROUTE.
12.16	2100DX2100DX00140237 - MKUZE TO NQUTSHINI MKUZE TAXI RANK TO NQUTSHINI TURN LEFT KLEBE, TURN RIGHT EAGLE AVE, TURN RIGHT KINGFISHER, TURN LEFT N2 TURN, R22 TURN RIGHT D675, PICK AND DROP AND RETURN ON THE SAME ROUTE
12.17	2100DX2100DX00140242 - MKUZE TO EKUHLEHLENI FROM MKUZE TAXI RANK TO EKUHLEHLENI MKUZE N2, TURN RIGHT P522, BHAMBANANA TURN P443 TO D1841 TURN LEFT TO D1911, EKUHLEHLENI CLINIC AND PICK AND DROP OFF ON THE SAME ROUTES.



transport

Department:
Transport
Province of KwaZulu-Natal

GAZETTE

LGKZNG35-2019-NOV

REGION: ALL

12.18	2100DX2100JU10140226 - MKUZE TO STANGER FROM MKUZE TAXI RANK TO STANGER TURN LEFT KLEBE ROAD TURN RIGHT EAGLE AVE TURN RIGHT KINGFISHER TURN LEFT N2 TURN RIGHT R102 A EMPANGENI, MTUNZINI, GINGINDLOVU, MANDENI TO MANDENI TO STANGER TAXI RANK AND RETURN ON THE SAME ROUTE.
12.19	2100DX2100M110140238 - MKUZE TO VRYHEID FROM MKUZE TAXI RANK, TURN LEFT KLEBE ROAD, TURN EAGLE AVE, TURN RIGHT N2, TURN LEFT R69, TURN LEFT R66, TURN RIGHT TO TAXI RANK AND RETURN ON THE SAME ROUTE.
12.20	2100DX2206YH10129557 - MKUZE TO MANGQUNGUBEZANA FROM MKUZE TAXI RANK TO MANGQUNGUBEZANA TURN LEFT KLEBE ROAD EAGLE AVE TURN LEFT TO KINGFISHER ROAD TURN LEFT TO P/8 TURN LEFT TO D 1887 PICK AND DROP AND RETURN TO THE SAME ROUTE.
12.21	2100DX5100KO10140231 - MKUZE TO THABAZIMBI FROM MKUZE TAXI RANK TAXI RANK, TURN LEFT KLEBE ROAD, TURN RIGHT EAGLE AVE, TURN RIGHT KINGFISHER, TURN RIGHT N2. JOIN N17 TURN RIGHT BETHAL R545 TURN LEFT N4 TURN RIGHT N1 TURN LEFT N4 TURN RIGHT R511 TURN R510 TURN RIGHT ELAND STREET, TURN LEFT TO VANDEEJUL, TURN RIGHT TO THABAZIMBI TAXI RANK AND RETURN ON THE SAME ROUTE FROM MKUZE TAXI TO PRETORIA TAXI RANK, TURN LEFT KLEBE ROAD, TURN RIGHT EAGLE AVE, TURN RIGHT KINGFISHER, TURN RIGHT N2 JOIN N17 R545, TURN LEFT N4 JOIN M2 TURN RIGHT VENDEN STREET, TURN RIGHT TURN RIGHT IN PRETORIA TAXI RANK AND RETURN ON THE SAME ROUTE.
12.22	2100DX61009S10129556 - MKUZE TO NDONSA FROM MKUZE TAXI RANK TO NDONSA TURN LEFT TO KLEBE ROAD TURN RIGHT TO EAGLE AVE TURN RIGHT TO KINGFISHER ROAD TURN RIGHT TO N2 TURN RIGHT TO P522 TURN RIGHT TO P449 PICK AND DROP AND RETURN TO THE SAE ROUTE.
12.23	2100DX61009S10140245 - MKUZE RURAL TO KLERKSDORP FROM APPROVED TAXI RANK IN MKUZE, TURN LEFT KLEBE ROAD, TURN RIGHT EAGLE ROAD, TO RIGHT TO KINGFISHER, TURN RIGHT N2, STRAIGHT TO PONGOLO, PIET-RETIEF, ERMELO TURN RIGHT TO R23, TURN LEFT TO R21, TURN RIGHT TO R11, TURN LEFT TO MURRAY STREET, R29 TO BETHAL, TURN LEFT TO R29, TRIOCHARD, KINROSE ALENDRA TURN LEFT TO R50, TURN RIGHT TO N17, TURN LEFT TO N3, TURN LEFT TO N12, TURN LEFT TO ANDERSON.
12.24	2100DX7100MF10129538 - MKUZE TO NONGOMA FROM MKUZE TAXI RANK TO NONGOMA TURN LEFT TO KLEBE ROAD TURN RIGHT TO EAGLE AVE TURN RIGHT TO KINGFISHER ROAD CROSS N2 R618 TURN RIGHT TO R66 TO NONGOMA PICK AND DROP AND RETURN TO THE SAME ROUTE.
12.25	2100DX7100MF10140247 - MKUZE RURAL TO WELKOM FROM APPROVED TAXI RANK IN MKUZE TO WELKOM, TURN LEFT KLEBE ROAD, TURN EAGLE ROAD, TURN RIGHT TO R11, TURN LEFT TO MURRAY STREET R29, BETHAL TRICHARD KINROSS, ALENDRA, DEVON, SPRING N17 TURN LEFT TO N3, TURN LEFT TO N12 CARLTONVILLE, POTCHEFSTROOM TO WELKOM RANK AND RETURN.
12.26	22077Z1205GJ10054689 - MKUZE TO CARLTONVILLE FROM MKUZE TURN LEFT KELBE ROAD TURN RIGHT EAGLE ROAD TO RIGHT TO KINGFISH ROADTURN RIGHT N2 STRAIGHT TO PONGOLA, PIET RETIEF ERMELO, TURN RIGHT EAGLE ROAD TO RIGHT TO KINGFISHER TURN RIGHT TO R23 TURN LEFT TO R21.
12.27	22077Z1205GJ10054691 - MKUZE TO JOHANNESBURG FROM APPROVED TAXI RANK IN MKUZE TURN LEFT KLEBE ROAD TURN RIGHT EAGLE ROAD TURN RIGHT TO KINGFISHER TURN TO N2 STRAIGHT TO PONGOLA, PIET RETIEF, ERMELO TURN RIGHT R23 TURN LEFT R21 TURN RIGHT R11 TURN LEFT MURRAY STREET R29 TO BETHAL, TURN LEFT R29 TRIOCHARD KINROSS ALENDRA, AND SPRINGS N17 TURN RIGHT VYDELAAN R29, TURN RIGHT R51 PAUL KRUGER HOOFWEG TURN, LEFT TO BENONI R29 TURN LEFT TO VOORTREKKER STRAIGHT TO BENONI TAXI RANK TURN, TO PIANTATION STREET M2, TURN LEFT TO RISSIK TURN RIGHT DIVILLERS TO PARK CITY IN JOHANNESBURG OR TURN LEFT JEOLXOVO, TURN LEFT TO WOLMARNE AND TURN LEFT HARRISION TO DEVILLERS TO PARK CITY IN JOHANNESBURG AND RETURN.
12.28	22077Z22077Z00050620 - MKUZE TO MSELENI FROM MKUZE TAXI RANK TO MSELENI MKUZE P2-8 TURN RIGHT P236, TURN RIGHT P444 TO MSELENI D 1885 AND RETURN BACK PICK AND DROP ON THE SAME ROUTES.
12.29	22077Z22077Z00050622 - MKUZE TO KWAJOBE FROM MKUZE TAXI RANK INTO P2-8 TURN RIGHT P236 TURN RIGHT P444 TURN RIGHT D820 TO KWAJOBE AND RETURN BACK AND DROP.
12.30	22077Z22077Z00050646 - MKUZE TO GUNJINI FROM MKUZE TAXI RANK TO GUNJINI MKUZE P2-8 TURN RIGHT P236 TURN RIGHT A1138 GUNJINI AND RETURN PICK AND DROP ON THE SAME ROUTES
12.31	22077Z22077Z00050649 - MKUZE TO MHLEKAZI FROM MKUZE TAXI RANK TO MHLEKAZI MKUZE P-2-8 TURN LEFT D1887 TO MHLEKAZI AND RETURN BACK TO THE SAME ROUTES PICK AND DROP
12.32	22077Z22077Z00050651 - MKUZE TO VELAKUKHANYA FROM MKUZE TAXI RANK TO VELAKUKHANYA MKUZEN2 TURN LEFT D 464 TURN RIGHT P2-8 TURN LEFT A1160 TURN RIGHT A1153 TO VELUKUKHANYA AND RETURN PICK AND DROP ON THE SAME ROUTES.
12.33	22077Z22077Z00050652 - MKUZE TO TSHANENI FROM MKUZE TAXI RANK TO TSHANENI P2-8 TURN LEFT A 1158 TSHANENI RETURN BACK PICK AND DROP ON THE SAME ROUTES.
12.34	22077Z22077Z00050653 - MKUZE TO MAVELA FROM MKUZE TAXI RANK TO MAVELA STORE P2-8 TURN RIGHT P 236 TURN LEFT D1823 TO MAVEL AAND RETURN BACK PICK AND DROP ON THE SAME ROUTES.
12.35	22077Z22077Z00050656 - MKUZE TO PONGOLA FROM MKUZE TAXI RANK TO PONGOLA MKUZE N2 TO PONGOLA TOWN AND RETURN BACK PICK ON THE SAME ROUTES.
12.36	22077Z22077Z00050658 - FROM MKUZE TAXI RANK TO KWASIKHEMELE MKUZE N2 TURN RIGHT P522 TURN RIGHT P449 LEFT D9 TURN D1834 AND GO STRAIGHT TO KWASIKHEMELE AND TURN PICK AND DROP TO MKUZE TAXI RANK SAME ROUTES.
12.37	22077Z22077Z00050662 - MKUZE TO EKHLEHLI FROM MKUZE TAXI RANK TO EKHLEHLI MKUZE N2 TURN RIGHT P522 BHAMBANANA TURN LEFT P443 TO D 1841 TURN LEFT TO D1911 EKHLEHLI CLINIC AND PICK AND DROP ON THE SAME ROUTES.
12.38	22077Z22077Z00050663 - MKUZE TO MANYISENI FROM MKUZE TO MANYISENI CLINIC MKUZE N2 TURN RIGHT BHAMBANANA TURN LEFT P443 TO D1841 TO MANYISENI CLINIC AND RETURN TO THE SAME ROUTES PICK AND DROP...



transport

Department:
Transport
Province of KwaZulu-Natal

GAZETTE

LGKZNG35-2019-NOV

REGION: ALL

12.39	22077Z22077Z00050666 - MKUZE TO NDUMO FROM MKUZE TAXI RANK TO NDUMO TOWN MKUZE N2 RIGHT P522 BHAMBANANA TURN RIGHT P443 TURN LEFT P435 TO NDUMO AND RETURN BACK TO THE SAME ROUTES PICK AND DROP.
12.40	22077Z22077Z00050667 - MKUZE TO HLUHLUWE FROM MKUZE TAXI RANK TO HLUHLUWE MKUZE N2 TURN LEFT TO HLUHLUWE AND RETURN PICK AND DROP TO MKUZE TAXI RANK AND SAME ROUTES.
12.41	22077Z22077Z00050668 - MKUZE TO MTUBATUBA FROM MKUZE TAXI RANK TO MTUBATUBA MKUZE TAXI RANK EAGLE TO N2 TURN R102 TO MTUBATUBA AND RETURN PICK AND DROP TO MKUZE TAXI RANK AND SAME ROUTES.
12.42	22077Z22077Z00050669 - MKUZE TO EMPANGENI FROM MKUZE TAXI RANK TO EMPANGENI MKUZE TAXI RANK EAGLE TO N2 R34 EMPANGENI STATION AND EMPANGENI TO NKWALINI P393 RETURN PICK AND DROP TO MKUZE TAXI RANK AND SAME ROUTES.
12.43	22077Z22077Z00050670 - MKUZE TO KWANGWANASE FROM MKUZE TAXI RANK TO KWANGWANASE, MKUZE N2 TURN RIGHT P522 BHAMBANANA TURN RIGHT TO KWANGWANASE AND RETURN BACK PICK AND DROP ON THE ROUTES.
12.44	22077Z22077Z00050671 - MKUZE TO JOZINI FROM MKUZE TAXI RANK TO JOZINI MKUZE P2-8 TURN RIGHT P236 TURN LEFT P449 TURN LEFT P522 TO JOZINI TOWN RETURN BACK PICK AND DROP ON THE SAME ROUTES.
12.45	22077Z22079O00050664 - MKUZE TO INGWAVUMA FROM MKUZE TAXI RANK TO INGWAVUMA MKUZE N2 TURN RIGHT P522 BHAMBANANA TURN LEFT P443 TO INGWAVUMA AND RETURN BACK PICK AND DROP ON THE SAME ROUTES. MKUZE TO INGWAVUMA MKUZE N2 RIGHT P5232 TURN LEFT D850 P443 TO INGWAVUMA AND RETURN PICK AND DROP ON THE SAME ROUTES.
12.46	22077Z22079O00050665 - MKUZE TO INGWAVUMA FROM MKUZE TAXI RANK TO INGWAVUMA MKUZE N2 TURN RIGHT P522 TURN LEFT D 850 TURN LEFT D1837 TO INGWAVUMA AND RETURN PICK AND DROP ON THE SAME ROUTES.
12.47	KZPRERC2762240 - JOZINI TO MBAZWANA FROM JOZINI TAXI RANK TO MBAZWANA TURN RIGHT INTO P444, TURN RIGHT INTO P444 TO MBAZWANA AND RETURN, PICK AND DROP USING THE SAME ROUTE.
12.48	KZPRERC2762289 - JOZINI TO MSELENI FROM JOZINI TAXI RANK TO MSELENI TURN RIGHT INTO P444 TO MSELENI D1885 PICK AND DROP AND RETURN, PICK AND DROP USING THE SAME ROUTE.
12.49	KZPRERC2762338 - JOZINI TO KWAJOBE FROM JOZINI TAXI RANK TO KWAJOBE TURN RIGHT INTO P444 TURN RIGHT INTO D820 TO KWAJOBE PICK AND DROP AND RETURN BACK AND DROP OFF USING THE SAME ROUTE.
12.50	KZPRERC2762387 - JOZINI TO GUJINI FROM JOZINI TAXI RANK TO GUJINI TURN RIGHT INTO A1138 GUJINI PICK AND DROP AND RETURN USING THE SAME ROUTE.
12.51	KZPRERC2762436 - JOZINI TO MHLEKAZI FROM JOZINI TAXI RANK TO MHLEKAZI MKUZE P-2-8 TURN LEFT INTO D1887 TO MHLEKAZI AND RETURN ON THE SAME ROUTE PICK AND DROP.
12.52	KZPRERC2762485 - JOZINI TO VELAKUKHANYA FROM JOZINI TAXI RANK TO VELAKUKHANYA MKUZE N2 TURN LEFT INTO D464 TURN LEFT INTO D464 TURN RIGHT INTO P2-8 TURN LEFT INTO A1160 TURN RIGHT INTO A1153 TO VELAKUKHANYA AND RETURN PICK AND DROP ON THE SAME ROUTE.
12.53	KZPRERC2762534 - JOZINI TO TSHANENI FROM JOZINI TAXI RANK TO TSHANENI P2-8 TURN RIGHT INTO P236 TURN LEFT INTO D1823 TO MAVELA PICK AND DROP AND RETURN USING THE SAME ROUTE.
12.54	KZPRERC2762583 - JOZINI TO MAVELA FROM JOZINI TAXI RANK TO MAVELA STORE P2-8 TURN RIGHT INTO P236 TURN LEFT INTO K1823 TO MAVELA PICK AND DROP AND RETURN PICK AND DROP ON THE SAME ROUTE.
12.55	KZPRERC2762632 - JOZINI TO PONGOLA FROM JOZINI TAXI RANK TO PONGOLA TURN LEFT FROM TAXI RANK STRAIGHT AND TURN RIGHT INTO N2 TO PONGOLA TOWN PICK AND DROP AND RETURN USING THE SAME ROUTE.
12.56	KZPRERC2762681 - JOZINI TO KWASIKHEMELELE FROM JOZINI TAXI RANK TO KWASIKHEMELELE JOZINI N2 TURN RIGHT P522 TURN RIGHT INTO P449 LEFT D9 TURN D1834 AND GO STRAIGHT TO KWASIKHEMELELE PICK AND DROP AND RETURN USING THE SAME ROUTE.
12.57	KZPRERC2762730 - JOZINI TO EKHLEHLI FROM JOZINI TAXI RANK TO EKHLEHLI JOZINI N2 TURN RIGHT P522 BHAMBANANA TURN LEFT P443 TO D1841 TURN LEFT TO D1911 EKHLEHLI CLINIC PICK AND DROP AND RETURN USING THE SAME ROUTE.
12.58	KZPRERC2762779 - JOZINI TO MANYISENI FROM JOZINI TAXI RANK TO MANYISENI CLINIC JOZINI N2 TURN RIGHT AT BHAMBANANA TURN LEFT INTO P443 TO D1841 TO MANYISENI CLINIC PICK AND DROP AND RETURN USING THE SAME ROUTE.



transport

Department:
Transport
Province of KwaZulu-Natal

GAZETTE

LGKZNG35-2019-NOV

REGION: ALL

12.59	<p>KZPRERC2762828 - JOZINI TO INGWAVUMA</p> <p>FROM JOZINI TAXI RANK TO INGWAVUMA JOZINI N2 TURN RIGHT INTO P522 BHAMBANANA TURN LEFT INTO P443 TO INGWAVUMA PICK AND DROP AND RETURN USING THE SAME ROUTE.</p> <p>JOZINI TO INGWAVUMA (ALTERNATIVE)</p> <p>FROM JOZINI TAXI RANK TURN RIGHT INTO P522 TURN RIGHT INTO P522 TURN LEFT INTO D850 TURN LEFT INTO D1837 TO INGWAVUMA PICK AND DROP AND RETURN USING THE SAME ROUTE.</p>
12.60	<p>KZPRERC2762877 - JOZINI TO NDUMO</p> <p>FROM JOZINI TAXI RANK TURN RIGHT INTO P522 BHAMBANANA TURN RIGHT INTO P443 TURN LEFT INTO P435 UP TO NDUMO PICK AND DROP AND RETURN WITH PASSENGERS ON THE SAME ROUTE.</p>
12.61	<p>KZPRERC2762926 - JOZINI TO HLUHLUWE</p> <p>FROM JOZINI TAXI RANK TURN LEFT STRAIGHT WITH JOZINI ROAD AND ON N2 TURN LEFT STRAIGHT TO HLUHLUWE TAXI RANK AND RETURN WITH PASSENGERS USING THE SAME ROUTE.</p>
12.62	<p>KZPRERC2762975 - JOZINI TO MTUBATUBA</p> <p>FROM JOZINI TO MTUBATUBA TAXI RANK USING EAGLE TURN LEFT ON N2 TURN LEFT INTO R102 TO MTUBATUBA AND RETURN WITH PASSENGER USING THE SAME ROUTE.</p>
12.63	<p>KZPRERC2763024 - JOZINI TO EMPANGENI</p> <p>FROM JOZINI TAXI RANK TURN LEFT INTO P522 TURN LEFT INTO N2 STRAIGHT PASS HLUHLUWE, MTUBATUBA STRAIGHT THEN TURN RIGHT INTO P475 STRAIGHT AND TURN LEFT INTO MAIN ROAD THEN TURN RIGHT INTO TANNER ROAD UP TO B-RANK TAXI RANK AND RETURN WITH PASSENGERS USING THE SAME ROUTE.</p>
12.64	<p>KZPRERC2763073 - JOZINI TO MKHUZE</p> <p>FROM JOZINI TAXI RANK LEFT INTO N2 TAKE LEFT INTO KINGFISH LEFT INTO KLEBE UP TO MKHUZE TAXI RANK AND RETURN WITH PASSENGERS USING THE SAME ROUTE.</p>
12.65	<p>KZPRERC2763122 - JOZINI TO KWANGWANASE</p> <p>FROM JOZINI TAXI RANK TURN RIGHT INTO P522 IN T-JUNCTION TURN RIGHT INTO P443 STRAIGHT TO KWANGWANASE TAXI RANK AND RETURN WITH PASSENGERS USING THE SAME ROUTE.</p>
12.66	<p>KZPRERC2763171 - JOZINI TO CALTONVILLE</p> <p>FROM JOZINI TAXI RANK TURN LEFT INTO P522, TURN RIGHT INTO N2 STRAIGHT PASS PONGOLA STRAIGHT PASS PIET RETIEF PASS ERMELO JOIN N17 TURN RIGHT INTO N3 STRAIGHT, TURN LEFT INTO R29 STRAIGHT PASS KLERSDORP THEN TURN RIGHT INTO R23 UP TO CARLTONVILLE AND RETURN WITH PASSENGERS USING THE SAME ROUTE.</p>
12.67	<p>KZPRERC2763220 - JOZINI TO JOHANNESBURG</p> <p>FROM JOZINI TAXI RANK TURN LEFT INTO P522 TURN RIGHT INTO N2 STRAIGHT INTO PONGOLA, PIET RETIEF TURN RIGHT TO R23, TURN LEFT TO MURRAY STREET R29 TO BETHAL, TRICHARD, KINROSE DEVON SPRINGS, TURN RIGHT R51, PAUL KRUGER HOOFWEG, TURN LEFT TO VOORTREKKER TO BENONI RANK, TURN LEFT TO R21 TO BOKSBURG TURN RIGHT TO R29, OR ERMELO JOIN N17 STRAIGHT THEN TURN RIGHT INTO N3 STRAIGHT, TURN RIGHT INTO M2, TURN LEFT INTO RISSIK AND THEN TURN RIGHT DEVILLIERS TO PARK CITY AND RETURN OR TURN TO JOE SLOVO TURN LEFT TO WOLMARANE TURN LEFT HARRISSON TURN LEFT DEVILLIERS TO PARK CITY AND RETURN WITH PASSENGERS.</p> <p>JOZINI TO JOHANNESBURG (ALTERNATIVE)</p> <p>FROM JOZINI TAXI RANK TURN LEFT INTO P522 TURN RIGHT INTO N2 STRAIGHT INTO PONGOLA, PIET RETIEF TURN RIGHT TO R23, TURN LEFT R21 THEN TURN RIGHT R11, TURN LEFT TO MURRAY STREET R29 TO BETHAL, TRICHARD, KINROSE ALENDRA AND SPRINGS N17 TURN RIGHT VYFDELAAN R29, TURN RIGHT R51 PAUL KRUGER HOOFWEG TURN LEFT TO BENONI R29 TURN LEFT TO VOORTREKKER STRAIGHT TO BENONI TAXI RANK TURN TO PIANTATION STREET M2, TURN LEFT TO RISSIK TURN RIGHT DEVILLIES TO PARK CITY IN JOHANNESBURG OR TURN LEFT JOE SLOVO, TURN LEFT TO WOLMARANE AND TURN LEFT HARRISSON TO DE VILLIES TO PARK CITY IN JOHANNESBURG AND RETURN WITH PASSENGERS USING THE SAME ROUTES.</p>
12.68	<p>KZPRERC2763269 - JOZINI TO ULUNDI</p> <p>FROM JOZINI TAXI RANK TURN LEFT INTO P522 TURN LEFT INTO N2 THEN TURN RIGHT INTO R618, TURN RIGHT INTO R66 STRAIGHT AND TURN RIGHT AGAIN IN PRINCESS MAGOGO UP TO ULUNDI TAXI RANK DROP OFF AND RETURN WITH PASSENGERS USING THE SAME ROUTE.</p>
12.69	<p>KZPRERC2763318 - JOZINI TO NONGOMA</p> <p>FROM JOZINI TAXI RANK TURN LEFT INTO P522, TURN LEFT ON N2 THEN TURN RIGHT INTO R618, TURN RIGHT INTO R66 UP TO NONGOMA TAXI RANK DROP OFF AND RETURN WITH PASSENGERS USING THE SAME ROUTE.</p>
12.70	<p>KZPRERC2763367 - JOZINI TO HLABISA</p> <p>FROM JOZINI TAXI RANK TURN LEFT INTO P522, TURN LEFT INTO N2 THEN TURN RIGHT INTO P450 UP TO HLABISA TAXI RANK DROP OFF AND RETURN WITH PASSENGERS USING THE SAME ROUTE.</p>
12.71	<p>KZPRERC2763416 - JOZINI TO GOLELA</p> <p>FROM JOZINI TAXI RANK TURN LEFT INTO P522, TURN RIGHT INTO N2 AND TURN RIGHT INTO NO NAME ROAD GRAVELL ROAD UP TO GOLELA AND RETURN USING THE SAME ROUTE.</p>
12.72	<p>KZPRERC2763465 - JOZINI TO STANGER</p> <p>FROM JOZINI TAXI RANK TURN LEFT INTO P522, TURN RIGHT INTO N2 STRAIGHT THEN TURN LEFT INTO NO NAME ROAD AND TURN LEFT INTO STANGER UP TO STANGER TAXI RANK AND RETURN WITH PASSENGERS USING THE SAME ROUTE.</p>
12.73	<p>KZPRERC2763514 - JOZINI TO MABIBI</p> <p>FROM JOZINI TAXI RANK TURN RIGHT INTO P532, TURN RIGHT INTO P449 AND TURN LEFT INTO D9, TURN RIGHT INTO 1850 UP TO MABIBI AND RETURN USING THE SAME ROUTE.</p>
12.74	<p>KZPRERC2763563 - JOZINI TO EBUHLENI</p> <p>FROM JOZINI TAXI RANK TURN LEFT INTO P522 TURN LEFT INTO N2 THEN TURN LEFT INTO R618, TURN LEFT INTO D180, TURN RIGHT INTO D240, TURN RIGHT D1812 PICK AND DROP UP TO EBUHLENI AND RETURN USING THE SAME ROUTE.</p>



transport

Department:
Transport
Province of KwaZulu-Natal

GAZETTE

LGKZNG35-2019-NOV

REGION: ALL

12.75	KZPRERC2763612 - JOZINI TO MASHAVANE FROM JOZINI TAXI RANK TURN RIGHT INTO P522 GO STRAIGHT UP TO T-JUNCTION THEN TURN LEFT INTO P443, TURN RIGHT INTO P1842 UP TO MASHAVANA PICK AND DROP AND RETURN WITH PASSENGERS USING THE SAME ROUTE.
12.76	KZPRERC2763661 - JOZINI TO MANGQUNGUBEZANA FROM JOZINI TAXI RANK TURN LEFT INTO P522, TURN LEFT INTO N2 THEN TURN LEFT INTO KING FISH, TURN RIGHT INTO P2/8 AND THEN TURN LEFT INTO D1887 UP TO MANGQUNGUBEZANA PICK AND DROP AND RETURN USING THE SAME ROUTE WITH PASSENGERS.
12.77	KZPRERC2763710 - JOZINI TO BIVA KLEBE FROM JOZINI TAXI RANK TURN RIGHT INTO P522, TURN RIGHT INTO P449 THEN TURN LEFT INTO D9, TURN RIGHT INTO D21 AND GO STRAIGHT UP TO BIVA PICK AND DROP AND RETURN USING THE SAME ROUTE.
12.78	KZPRERC2763759 - JOZINI TO MANABA FROM JOZINI TAXI RANK TURN RIGHT INTO P522 TURN RIGHT INTO P449 THEN TURN LEFT INTO D9, TURN RIGHT INTO D1850 TURN RIGHT INTO D1882 UP TO MANABA PICK AND DROP AND RETURN USING THE SAME ROUTE AND RETURN WITH PASSENGERS.
12.79	KZPRERC2763808 - JOZINI TO MKHONJENI FROM JOZINI TAXI RANK TURN RIGHT INTO P522, TURN RIGHT INTO P449 THEN TURN LEFT INTO D9 STRAIGHT UP TO MKHONJANENI PICK AND DROP AND RETURN BACK WITH PASSENGERS.
12.80	KZPRERC2763857 - JOZINI TO GERMISTON FROM JOZINI TAXI RANK TURN LEFT INTO P522 TURN RIGHT INTO N2 PASS PONGOLA, PIET RETIEF, ERMELO JOIN N17 TURN RIGHT INTO R29 PASS BETHAL TRICHARD, KINROSS, LEANDRA JOIN R51 PAUL KRUGER HOUFWEG, TURN LEFT INTO R21 VOORTREKKER PASS BENONI TURN LEFT INTO R21 UP TO GERMISTONE TAXI RANK AND RETURN USING THE SAME ROUTE WITH PASSENGERS.
12.81	KZPRERC2763906 - JOZINI TO NQUTSHINI FROM JOZINI TAXI RANK TURN LEFT INTO P522, TURN RIGHT INTO N2 TURN LEFT INTO ZULUNYANA THEN LEFT INTO R22, TURN RIGHT INTO D675 UP TO NQUTSHINI PICK AND DROP AND RETURN USING THE SAME ROUTE.
12.82	KZPRERC2763955 - JOZINI TO VRYHEID FROM JOZINI TAXI RANK TURN LEFT INTO P522, TURN RIGHT INTO N2, TURN LEFT INTO R69, TURN LEFT INTO R66 THEN TURN RIGHT AT TOTAL GARAGE UP TO VRYHEID TAXI RANK DROP OFF AND RETURN BACK WITH PASSENGERS USING THE SAME ROUTE.
12.83	KZPRERC2764004 - JOZINI TO DURBAN FROM JOZINI TAXI RANK TURN LEFT INTO P522, TURN LEFT INTO N2 PASS MKHUZE, HLUHLUWE, MTUBATUBA, RICHARDS BAY TURN RIGHT TO EMPANGENI, MTHUNZINI, GINGINDLOVU, STANGER, UMHLALI, SHAKASKRAAL, TONGAAT, VERULAM, MOUNT EDGEcombe, AVOCA TO DURBAN AND RETURN WITH PASSENGERS USING THE SAME ROUTE.
12.84	KZPRERC2764053 - JOZINI TO KLERK DORP FROM JOZINI TAXI RANK TURN LEFT INTO P522, TURN RIGHT INTO N2 STRAIGHT TO PONGOLA, PIET RETIEF, ERMELO TURN RIGHT TO R23, TURN LEFT TO R21, TURN RIGHT TO R11, TURN LEFT TO MURRAY STREET, R29 TO BETHAL TURN LEFT TO R29 TRIOCHARD, KINROSE ALEXANDRA TURN LEFT TO R50, TURN RIGHT TO N17, TURN LEFT N3 TURN LEFT TO N12, TURN LEFT TO UNDERSON DROP OFF AND RETURN WITH PASSENGERS USING THE SAME ROUTE.
12.85	KZPRERC2764102 - JOZINI TO WELKOM FROM JOZINI TAXI RANK TURN LEFT INTO P522 TURN RIGHT INTO N2 STRAIGHT INTO PONGOLA, PIET RETIEF TURN RIGHT TO R23, TURN LEFT R21 THEN TURN RIGHT R11, TURN LEFT TO MURRAY STREET R29 TO BETHAL, TRICHARD, KINROSS, ALENDRA, DEVON, SPRING N17 TURN LEFT TO N3 THEN TURN LEFT TO N12 CALTONVILLE, POTCHEFSTROOM TO WELKOM TAXI RANK DROP OFF AND RETURN WITH PASSENGERS USING THE SAME ROUTE.
12.86	KZPRERC2764151 - JOZINI TO NDONSA FROM JOZINI TAXI RANK TURN RIGHT INTO P522 TURN RIGHT TO P449 PICK AND DROP AND RETURN USING THE SAME ROUTE PICK AND DROP.
12.87	KZPRERC2764200 - JOZINI TO MABUYAKHULU FROM JOZINI TAXI RANK TURN RIGHT INTO P522 TURN LEFT TO P443 TO MABUYAKHULU PICK AND DROP AND RETURN ON THE SAME ROUTE.
12.88	KZPRERC2764249 - JOZINI TO EKUKHANYENI FROM JOZINI TAXI RANK TURN RIGHT INTO P522, TURN LEFT INTO P443 STRAIGHT UP TO BHAMBANANA TURN RIGHT TO D1842 PICK AND DROP AND RETURN ON THE SAME ROUTE.
12.89	KZPRERC2764298 - JOZINI TO EMANYISENI FROM JOZINI TAXI RANK TURN RIGHT INTO P522 TURN LEFT INTO P443 TO D1841 MANYISENI CLINIC AND RETURN WITH THE SAME ROUTE PICK AND DROP.
12.90	KZPRERC2764347 - JOZINI TO BHAMBANANI FROM JOZINI TAXI RANK TURN RIGHT INTO P522 STRAIGHT TURN LEFT INTO P443 BHAMBANANI THEN RIGHT INTO D2375 UP TO BHAMBANANI PICK AND DROP AND RETURN WITH PASSENGERS USING THE SAME ROUTE.
12.91	KZPRERC2764396 - JOZINI TO JOZINI MALL FROM JOZINI TAXI RANK TURN RIGHT INTO P522 THEN TURN RIGHT ON THE T-JUNCTION STRAIGHT UP TO JOZINI MALL TAXI RANK PICK AND DROP AND RETURN USING THE SAME ROUTE.
12.92	KZPRERC2764445 - JOZINI TO MBOZA FROM JOZINI TAXI RANK TURN RIGHT INTO P522 TURN RIGHT INTO JOZINI MALL ROAD PASS MALL, TURN LEFT INTO P1834 STRAIGHT PASS MJINDI FARM GO STRAIGHT UP TO MBOZA PICK AND DROP AND RETURN USING THE SAME ROUTE.
12.93	KZPRERC2764494 - JOZINI TO MSIYANE FROM JOZINI TAXI RANK TURN RIGHT INTO P522 STRAIGHT THEN TURN LEFT INTO D850 UP TO MSIYANE PICK AND DROP AND RETURN WITH PASSENGERS USING THE SAME ROUTE.



transport

Department:
Transport
Province of KwaZulu-Natal

GAZETTE

LGKZNG35-2019-NOV

REGION: ALL

1)	Application Number: APP0118868	2)	Gazette Number: LGKZNG35-2019-NOV
3)	Applicant: M SHAAN ID NO. 7604215129083 Association: CHATSWORTH MINIBUS ASSOCIATION	4)	Applicant Address: 302 ROAD 706 MONTFORD CHATSWORTH 4092
5)	Existing Licence Holder: NOT APPLICABLE ID NO. NOT APPLICABLE	6)	Existing Licence Holder Address: NOT APPLICABLE
7)	Type of application: NEW OPERATING LICENCE	8)	Operating Licence Number: NOTAVAILABLE
9)	Vehicle Type: MINIBUS	10)	1 X 15 (SEATED) + 15 (STANDING)
11)	Region: NINGIZMU 2		
12.1	21004R21004R00050288 - RESTRICTIONS ROUTE 5 (FROM CHECKERS CENTRE IN JOYHURST STREET IN CHATSWORTH, TO DURBAN) IS LIMITED TO 300 VEHICLES PER DAY TO BE IDENTIFIED BY THE TAXI ASSOCIATION BY MEANS OF AN OPERATIONAL SCHEDULE WHICH MUST BE SUBMITTED TO THE BOARD AND THE METRO POLICE ON A MONTHLY BASIS OR WHEN A CHANGE OCCURS.		
12.2	22064S22064S00050291 - MONTFORD TO MONTFORD FROM RANK NO. 113 AT MONTFORD SHOPPING COMPLEX TO SEVEN TANKS, LEFT INTO ROAD 701, RIGHT INTO ROAD 702, RIGHT INTO ROAD 704, RIGHT INTO NATURE RESERVE ROAD, PROCEED TO SEVEN TANKS AND RETURN ALONG THE FORWARD ROUTE IN REVERSE TO RANK NO. 113 AT MONTFORD SHOPPING COMPLEX.		
12.3	22064X21004R00050283 - CHATSWORTH TO DURBAN METRO FROM PRIVATE RANKING FACILITIES : CHECKERS CENTRE IN JOYHURST STREET TO SHALLCROSS RIDGE CENTRE IN LINK ROAD, TURN RIGHT INTO JOYHURST STREET, TURN RIGHT INTO CHATSWORTH CIRCLE, LEFT INTO CROFTDENE DRIVE, RIGHT INTO MONTDENE DRIVE, LEFT INTO ROAD 702, LEFT INTO ROAD 701, RIGHT INTO ROAD 751, RIGHT INTO MOORTON DRIVE, LEFT INTO ARENA PARK DRIVE, DIRECT TO MOORCROSS DRIVE, RIGHT INTO CROSSMOOR DRIVE, LEFT INTO MOORCROSS DRIVE, RIGHT INTO KLAARWATER ROAD, RIGHT INTO LINK ROAD, UP UNTIL SHALLCROSS RIDGE CENTRE AND RETURN ALONG THE SAME ROUTE TO CHECKERS CENTRE IN JOYHURST STREET.		
12.4	22064X21004R00050286 - FROM CHECKERS CENTRE IN JOYHURST STREET IN CHATSWORTH, TO DURBAN: FROM CHECKERS CENTRE IN JOYHURST STREET, CHATSWORTH, RIGHT INTO MAIN STREET, LEFT INTO CHATSDENE STREET, RIGHT INTO FLORENCE NIGHTINGALE DRIVE, LEFT INTO HIGGINSON HIGHWAY, RIGHT INTO CROSSMOOR DRIVE, LEFT INTO MOORCROSS DRIVE, LEFT INTO ROAD 1124 UP UNTIL THE CORNER WITH KLAARWATER DRIVE, AND RETURN ALONG ROAD 1124, LEFT INTO MOORCROSS DRIVE, INTO ARENA PARK DRIVE, RIGHT INTO MOORTON DRIVE, LEFT INTO ROAD 751, LEFT INTO ROAD 701, RIGHT INTO ROAD 702, RIGHT INTO ROAD 502, LEFT INTO ROAD 501, RIGHT INTO ARENA PARK DRIVE, LEFT INTO CHATSWORTH CIRCLE, RIGHT INTO MAIN STREET, INTO ROAD 301, RIGHT INTO WOODHURST DRIVE, INTO COLLIER AVENUE, RIGHT INTO CHATSWORTH MAIN ROAD, INTO PELICAN DRIVE, LEFT INTO HAVENSIDE DRIVE, RIGHT INTO IMPALA DRIVE, RIGHT INTO HIGGINSON HIGHWAY, INTO GRIMBYS ROAD, LEFT INTO SOUTH COAST ROAD, RIGHT INTO SOUTHERN FREEWAY, LEFT INTO MOORE ROAD, RIGHT INTO WARWICK AVENUE, RIGHT INTO ALICE STREET, RIGHT INTO SOLDIERS WAY, RIGHT INTO PINE STREET RANK NO. 84 OR ALTERNATIVELY INTO ALBERT STREET, THEN LEFT INTO PRINCE EDWARD STREET INTO RANK 116 AND RETURN ALONG PRINCE ALFRED, INTO SMITH STREET, INTO SOUTHERN FREEWAY AND RETURN ALONG THE FORWARD ROUTE IN REVERSE.		
12.5	22064X21004R00050287 - CHECKERS CENTRE IN JOYHURST STREET IN CHATSWORTH, TO DURBAN: FROM CHECKERS CENTRE IN JOYHURST STREET, CHATSWORTH, RIGHT INTO MAIN STREET, LEFT INTO CHATSDENE STREET, RIGHT INTO FLORENCE NIGHTINGALE DRIVE, LEFT INTO HIGGINSON HIGHWAY, RIGHT INTO CROSSMOOR DRIVE, LEFT INTO MOORCROSS DRIVE, LEFT INTO ROAD 1124 UP UNTIL THE CORNER WITH KLAARWATER DRIVE, AND RETURN ALONG ROAD 1124, LEFT INTO MOORCROSS DRIVE, INTO ARENA PARK DRIVE, RIGHT INTO MOORTON DRIVE, LEFT INTO ROAD 751, LEFT INTO ROAD 701, RIGHT INTO ROAD 702, RIGHT INTO ROAD 502, LEFT INTO ROAD 501, RIGHT INTO ARENA PARK DRIVE, LEFT INTO CHATSWORTH CIRCLE, RIGHT INTO MAIN STREET, INTO ROAD 301, RIGHT INTO WOODHURST DRIVE, INTO COLLIER AVENUE, RIGHT INTO CHATSWORTH MAIN ROAD, INTO PELICAN DRIVE, LEFT INTO HAVENSIDE DRIVE, RIGHT INTO IMPALA DRIVE, RIGHT INTO HIGGINSON HIGHWAY, INTO GRIMBYS ROAD, LEFT INTO SOUTH COAST ROAD, RIGHT INTO SOUTHERN FREEWAY, LEFT INTO MOORE ROAD, RIGHT INTO WARWICK AVENUE, RIGHT INTO ALICE STREET, RIGHT INTO SOLDIERS WAY, RIGHT INTO PINE STREET RANK NO. 84 OR ALTERNATIVELY INTO ALBERT STREET, THEN LEFT INTO PRINCE EDWARD STREET INTO RANK 116 AND RETURN ALONG PRINCE ALFRED, INTO SMITH STREET, INTO SOUTHERN FREEWAY AND RETURN ALONG THE FORWARD ROUTE IN REVERSE.		
12.6	22064X2202J000050289 - 6. CHATSWORTH TO MOBENI HEIGHTS FROM RANK NO 80 AT R. K. KHANS HOSPITAL IN CHATSWORTH CIRCLE TO MOBENI HEIGHTS SHOPPING CENTRE IN IMPALA DRIVE, RIGHT INTO CHATSWORTH CIRCLE, RIGHT INTO FLORENCE NIGHTINGALE DRIVE, RIGHT INTO WESTCLIFF DRIVE, DIRECT INTO PELICAN DRIVE, RIGHT INTO HAVENSIDE DRIVE, RIGHT INTO IMPALA DRIVE, INTO MOBENI HEIGHTS SHOPPING CENTRE AND RETURN ALONG THE FORWARD ROUTE IN REVERSE TO R. K. KHAN HOSPITAL IN CHATSWORTH CIRCLE.		
12.7	22064X22064X00050284 - CHATSWORTH TOWN CENTRE TO CHATSWORTH RIGHT BHAKTIVEDANTA SWAMI CIRCLE, RIGHT INTO MAIN STREET, DIRECT INTO FLORENCE NIGHTINGALE DRIVE, LEFT INTO SUNSET AVENUE, LEFT INTO ERICA AVENUE, RIGHT INTO SYRINGA AVENUE, LEFT INTO WOODHURST DRIVE, RIGHT INTO COLLIER AVENUE, LEFT INTO CHATSWORTH MAIN ROAD, AND PROCEED TO LOTUS GARAGE AND RETURN ALONG THE FORWARD ROUTE IN REVERSE TO CHECKERS CENTRE IN JOYHURST STREET.		
12.8	22064X22064X00050285 - CHATSWORTH TO CHATSWORTH RIGHT INTO JOYHURST STREET, RIGHT INTO CHATSWORTH CIRCLE, LEFT INTO CROFTDENE DRIVE, RIGHT INTO SILVERGLEN DRIVE, DIRECT INTO BULL-BULL DRIVE, LEFT INTO HAVENSIDE DRIVE, LEFT INTO SUMMERFIELD ROAD, LEFT INTO PELICAN DRIVE, LEFT INTO SILVERGLEN DRIVE, AND PROCEED INTO SILVERGLEN SHOPPING MALL AND RETURN ALONG THE FORWARD ROUTE IN REVERSE TO CHECKERS IN JOYHURST STREET.		
12.9	22064X22064X00050290 - CHATSWORTH CIRCLE TO CHATSWORTH RIDGE CENTRE FROM RANK NO. 80 AT R. K. KHANS HOSPITAL IN CHATSWORTH CIRCLE TO CHATSWORTH RIDGE CENTRE IN LINK ROAD, LEFT INTO CHATSWORTH CIRCLE, LEFT INTO CROFTDENE DRIVE, RIGHT INTO MONTDENE DRIVE, LEFT INTO ROAD 702, LEFT INTO ROAD 701, RIGHT INTO ROAD 751, RIGHT INTO MOORTON DRIVE, LEFT INTO ARENA PARK DRIVE, DIRECT INTO MOORCROSS DRIVE, RIGHT INTO MOORCROSS DRIVE, LEFT INTO MOORCROSS DRIVE, RIGHT INTO KLAARWATER ROAD, RIGHT INTO LINK ROAD, PROCEED TO CHATSWORTH RIDGE CENTRE AND RETURN ALONG THE FORWARD ROUTE IN REVERSE TO R. K. KHANS HOSPITAL IN CHATSWORTH CIRCLE.		



transport

Department:
Transport
Province of KwaZulu-Natal

GAZETTE

LGKZNG35-2019-NOV

REGION: ALL

1)	Application Number: APP0118924	2)	Gazette Number: LGKZNG35-2019-NOV
3)	Applicant: MW MJWARA ID NO. 6704275263086 Association: NOT AVAILABLE	4)	Applicant Address: 20 NDLOVU STREET KLARWATER DURBAN KWA-ZULU NATAL 3609
5)	Existing Licence Holder: NOT APPLICABLE ID NO. NOT APPLICABLE	6)	Existing Licence Holder Address: NOT APPLICABLE
7)	Type of application: NEW OPERATING LICENCE	8)	Operating Licence Number: NOTAVAILABLE
9)	Vehicle Type: OTHER	10)	1 X 14 (SEATED) + 0 (STANDING)
11)	Region: UMGUNGUNDLOVU		
12.1	KZPRERC2810799 - SCHOLARS AND THEIR PERSONAL EFFECTS: 20 NDLOVU STREET, KLAARWATER TOWNSHIP TO PINETOWN SENIOR PRIMARY SCHOOL FROM 20 NDLOVU STREET, KLAARWATER TOWNSHIP, TURN LEFT INTO PAOKATHI STREET PICK UP A CHILD, TURN LEFT INTO NDLOVU STREET PICK UP A CHILD, TURN RIGHT INTO MKHOMOZI STREET PICK UP 2 CHILDREN, TURN RIGHT INTO PHAKATHI STREET, RIGHT INTO NDWANDWE STREET, TURN RIGHT INTO HIGGINSON HIGHWAY, TURN RIGHT INTO MEADOW ROAD, TURN RIGHT INTO SAVANNAH DRIVE PICK UP 2 CHILDREN, TURN RIGHT INTO PEBBLE DRIVE PICK UP CHILD, TURN LEFT INTO UMDENI STREET PICK UP 2 CHILDREN, TURN LEFT INTO SAVANNAH DRIVE, TURN LEFT INTO PEBBLE DRIVE, TURN LEFT INTO HIGGINSON HIGHWAY, TURN RIGHT INTO ST WENDOLINS ROAD PICK UP 3 CHILDREN, TURN RIGHT INTO HANSEDTMAN HIGHWAY, TURN LEFT INTO M7, TURN LEFT INTO JOSIAH GUMEDE STREET, TURN LEFT INTO SCHOOL ROAD, TURN LEFT INTO PINETOWN SENIOR PRIMARY SCHOOL.		



transport

Department:
Transport
Province of KwaZulu-Natal

GAZETTE

LGKZNG35-2019-NOV

REGION: ALL

1) Application Number: APP0118942	2) Gazette Number: LGKZNG35-2019-NOV
3) Applicant: BZ MNYANDU ID NO. 7203130287082 Association: NOT AVAILABLE	4) Applicant Address: 12A JOHN WHITE ROAD MANORS PINETOWN 3610
5) Existing Licence Holder: NOT APPLICABLE ID NO. NOT APPLICABLE	6) Existing Licence Holder Address: NOT APPLICABLE
7) Type of application: NEW OPERATING LICENCE	8) Operating Licence Number: NOTAVAILABLE
9) Vehicle Type: OTHER	10) 1 X 0 (SEATED)
11) Region: DURBAN WEST	
12.1	KZPERC2810848 - FROM 12A JOHN WHITE ROAD PINETOWN TO PRE-ARRANGED PICK UP POINTS WITHIN KWAZULU NATAL.



transport

Department:
Transport
Province of KwaZulu-Natal

GAZETTE

LGKZNG35-2019-NOV

REGION: ALL

1)	Application Number: APP0118955	2)	Gazette Number: LGKZNG35-2019-NOV
3)	Applicant: J SAYED ID NO. 6206075008083 Association: NOT AVAILABLE	4)	Applicant Address: 38 PLYMOTH RD PMBURG 3201
5)	Existing Licence Holder: NOT APPLICABLE ID NO. NOT APPLICABLE	6)	Existing Licence Holder Address: NOT APPLICABLE
7)	Type of application: NEW OPERATING LICENCE	8)	Operating Licence Number: 1284763
9)	Vehicle Type: METERED TAXI	10)	1 X 0-8 (SEATED) + 0 (STANDING)
11)	Region: UMGUNGUNDLOVU		
12.1	KZPRERC2771354 - FROM LONGMARKET STREET TAXI RANK NO.3 IN PIETERMARITZBURG TO POINTS WITHIN A RADIUS OF 30 (THIRTY) KILOMETRES THEREFROM AND RETURN TO LONGMARKET STREET TAXI RANK NO.3 IN PIETERMARITZBURG.		



transport

Department:
Transport
Province of KwaZulu-Natal

GAZETTE

LGKZNG35-2019-NOV

REGION: ALL

1)	Application Number: APP0118967	2)	Gazette Number: LGKZNG35-2019-NOV
3)	Applicant: IN MCHUNU ID NO. 6208255456082 Association: BHAMSHELA-APPELSBOSCH TAXI OWNERS ASS.	4)	Applicant Address: 604 MAIN ROAD P O SOBANTU VILLAGE PIETERMARITZBURG KWA-ZULU NATAL 3201
5)	Existing Licence Holder: NOT APPLICABLE ID NO. NOT APPLICABLE	6)	Existing Licence Holder Address: NOT APPLICABLE
7)	Type of application: NEW OPERATING LICENCE	8)	Operating Licence Number: LGKZN0403000513
9)	Vehicle Type: MINIBUS	10)	1 X 15 (SEATED) + 0 (STANDING)
11)	Region: UMGUNGUNDLOVU		
12.1	22068T22068T00047610 - BHAMSHELA TO WARTBURG INBOUND FROM BHAMSHELA (KPX0074) TO WARTBURG RANK NO.2- OFF ROAD TO MR25 (KPX0053) ROUTE: D1620, MR25 OUTBOUND FROM WARTBURG RANK NO.2- OFF ROAD TO MR25 (KPX0053) TO BHAMSHELA (KPX0074) ROUTE: MR25, D1620.		
12.2	22068T22068T00047612 - BHAMSHELA TO DALTON INBOUND FROM BHAMSHELA (KPX0074) TO DALTON RANK NO.2 (KPX0052) D1620, MR25, P63, P156, P342. OUTBOUND FROM DALTON RANK NO.2 (KPX0052) TO BHAMSHELA (KPX0074) ROUTE: 342, P156, P63, MR25, D1620.		
12.3	22068T22068T00047614 - BHAMSHELA TO GREYTOWN INBOUND: FROM BHAMSHELA (KPX0074) TO GREYTOWN ROUTE: D1620, MR25, P63, P156, P342, P156, P342, P159, (MR6) OUTBOUND FROM (ORIGIN): GREYTOWN TO (DESTINATION): BHAMSHELA ROUTE: (MR6), P159, P342, P156, P63, MR25, D1620.		
12.4	22068T2202H110047615 - BHAMSHELA TO TONGAAT INBOUND FROM BHAMSHELA (KPX0074) TO TONGAAT ROUTE: D1620, MR25, (P2-2) OUTBOUND FROM TONGAAT TO BHAMSHELA (KPX0074) ROUTE: (P2-2), MR25, D1620.		
12.5	22068T22068T00047606 - BHAMSHELA TO PIETERMARITZBURG INBOUND (FORWARD) FROM BHAMSHELA (KPX0074) TO PIETERMARITZ STREET RANK NO.2- PATON TO GINMAN (KPC0047) ROUTE: D1620, MR25, P424, MR6, BHAMBATHA (GREYTOWN), CHURCH, MASUKWANA(EAST), PIETERMARITZ OUTBOUND (RETURN) FROM PIETERMARITZ STREET RANK NO.2 PATON TO GINMAN (KPC0047) TO BHAMSHELA (KPX0074) ROUTE: PIETERMARITZ, RETIEF, CHURCH, BHAMBATHA (GREYTOWN), MR6, P424, MR25, D1620.		
12.6	22068T2206LS10047621 - BHAMSHELA TO DURBAN INBOUND FROM BHAMSHELA (KPX0074) TO DURBAN D1620, MR25, (P2-2, P426, N2) OUTBOUND FROM DURBAN TO BHAMSHELA (KPX0074) ROUTE: (N2, P426, P2-2), MR25, D1620 ALTERNATE ROUTINGS		



transport

Department:
Transport
Province of KwaZulu-Natal

GAZETTE

LGKZNG35-2019-NOV

REGION: ALL

1) Application Number: APP0118973	2) Gazette Number: LGKZNG35-2019-NOV
3) Applicant: F NTULI ID NO. 6201245327083 Association: NOT AVAILABLE	4) Applicant Address: D521 STREET 120649 NTUZUMA 4359
5) Existing Licence Holder: NOT APPLICABLE ID NO. NOT APPLICABLE	6) Existing Licence Holder Address: NOT APPLICABLE
7) Type of application: NEW OPERATING LICENCE	8) Operating Licence Number: NOTAVAILABLE
9) Vehicle Type: BUS	10) 1 X 36+ (SEATED) + 0 (STANDING)
11) Region: DURBAN CENTRAL	
<p>12.1 KZPRERC2811044 - VARIOUS BUS ROUTES – THANDABANTU STORE TO LORNE STREET</p> <p>INWARD JOURNEY: FROM THANDABANTU STORE ACCESS ROAD, ALONG NTUZUMA MAIN ROAD IN D SECTION FOR 2.4 KILOMETERS AND RETURN TO THANDABANTU ACCESS ROAD, OLD ROAD TO DUKUZA STREET AT TRAINING CENTRE ON DUKUZA STREET, ONTO KHANGELA STREET ONTO NEWLANDS WEST ACCESS ROAD, TO CASTLEHILL ROAD, HILLDALE ROAD, BRIARDALE ROAD, KWA MASHU ROAD, INANDA ROAD, SEA COW LAKE, NORTH COAST ROAD, CONNAUGHT BRIDGE, UMGENI ROAD, BEATRICE STREET, CROSS STREET, CARLISLE STREET, CENTENARY ROAD, LORNE STREET BUS RANK.</p> <p>OUTWARD JOURNEY: FROM LORNE STREET BUS RANK, LORNE STREET, CARLISLE STREET, CENTENARY ROAD, ALICE STREET, ALBERT STREET, UMGENI ROAD, CONNAUGHT BRIDGE, NORTH COAST ROAD, SEA COW LAKE ROAD, INANDA ROAD, KWA MASHU ACCESS ROAD, BRIARDALE ROAD, HILLDALE ROAD, CASTLE HILL DRIVE, ONTO NEWLANDS WEST ACCESS ROAD, KHANGELA STREET TO TRAINING CENTRE ON DUKUZA STREET TO OLD ROAD INTO THANDABANTU ACCESS ROAD, ALONG NTUZUMA MAIN ROAD IN D SECTION FOR 2.4 KILOMETERS INTO THANDABANTU STORE ACCESS ROAD. SUBJECT TO THE RESTRICTION THAT ON INWARD JOURNEY NO PICKING UP FROM ENTERING THE N2 UP TO THE TERMINUS AND ON THE OUTWARD JOURNEY NO SETTING DOWN FROM TERMINUS UNTIL REACHING INANDA ROAD.</p> <p>ROUTE 2: FROM THANDABANTU STORE MARKET VIA MAYVILLE</p> <p>INWARD JOURNEY: FROM THANDABANTU STORE, NTUZUMA MAIN ROAD FOR A DISTANCE OF 5.6 KILOMETERS TO CASTLE HILL ROAD, HILLDALE ROAD, BRIARDALE ROAD, KWA MASHU, ACCESS ROAD, INANDA ROAD, LINK ROAD, N2 GLIDE OFF UMGENI ROAD, ALPINE ROAD, UMGENI ROAD, BRICKFIELDS ROAD, JAN SMUTS HIGHWAY, WESTRIDGE OVERPASS, RAMSAY AVENUE, BEREA ROAD NORTH, OLD DUTCH ROAD, ALICE STREET, MARKET ROAD, MARKET ROAD BARKIER.</p> <p>OUTWARD JOURNEY: MARKET ROAD, LEOPOLD STREET, CANNOGATE ROAD, BEREA ROAD, JAN SMUTS HIGHWAY, BRICKFIELD, ALPINE ROAD, UMGENI ROAD, N2, INANDA ROAD, KWA MASHU ACCESS ROAD, BRIARDALE ROAD, HILLDALE ROAD, CASTLEHILL ROAD, NTUZUMA MAIN ROAD, DISTANCE OF 5.6 KILOMETERS TO THANDABANTU STORE.</p> <p>ROUTE 3 FROM THANDABANTU – UMHLANGA ROCKS</p> <p>INWARD JOURNEY: FROM THANDABANTU STORE, ACCESS ROAD ALONG NTUZUMA MAIN ROAD IN D SECTION FOR 2.4 KILOMETERS AND RETURN TO THANDABANTU, ACCESS ROAD, OLD ROAD TO DUKUZA STREET, ONTO KHANGELA STREET ONTO NEWLANDS WEST, ACCESS ROAD, CASTLEHILL DRIVE ONTO HILLDALE DRIVE, BRIARDALE DRIVE, INANDA ROAD ACROSS INTO RIVERSIDE ROAD (M27) ALONG RIVERSIDE ROAD INTO NORTHWAY ALONG NORTHWAY RIGHT INTO UMHLANGA ROCKS DRIVE TO THE BUS TERMINUS.</p> <p>OUTWARD JOURNEY: UMHLANGA ROCKS BUS TERMINUS INTO UMHLANGA ROCKS DRIVE INTO NORTHWAY DRIVE ALONG NORTHWAY DRIVE RIGHT INTO RIVERSIDE ROAD, ALONG RIVERSIDE ROAD INTO INANDA ROAD, KWA MASHU, ACCESS ROAD, BRIARDALE ROAD, HILLDALE ROAD, CASTLE HILL DRIVE, NEWLANDS WEST ACCESS ROAD, KHANGELA STREET TO TRAINING CENTRE ONTO DUKUZA STREET TO OLD ROAD INTO THANDABANTU ACCESS ROAD ALONG NTUZUMA MAIN ROAD IN D SECTION FOR 2.4 KILOMETERS INTO THANDABANTU ACCESS ROAD.</p> <p>ROUTE 4 FROM THANDABANTU STORE TO PROSPECTON</p> <p>INWARD JOURNEY: FROM THANDABANTU STORE, NTUZUMA MAIN ROAD, D SECTION FOR 2.4 KILOMETERS AND RETURN TO THANDABANTU, ACCESS ROAD, OLD ROAD TO DUKUZA STREET TO TRAINING CENTRE ON DUKUZA STREET ONTO KHANGELA STREET ONTO NEWLANDS WEST ACCESS ROAD TO CASTLE HILL DRIVE, HILLDALE DRIVE, BRIARDALE DRIVE, INANDA ROAD, N2 SOUTH, PROSPECTON DRIVE JOYNER ROAD, WILLCOX ROAD, PROSPECTON ROAD TERMINUS, MOTOR ASSEMBLIES.</p> <p>OUTWARD JOURNEY: TERMINUS AT MOTOR ASSEMBLIES THEN PROSPECTON ROAD, WILLCOX ROAD, JOYNER ROAD PROSPECTON ROAD, N2 (NORTH), INANDA ROAD, BRIARDALE DRIVE, HILLDALE DRIVE, CASTLE HILL DRIVE, ONTO NEWLANDS WEST, ACCESS ROAD, KHANGELA STREET TO TRAINING CENTRE ON DUKUZA STREET TO OLD ROAD INTO THANDABANTU ACCESS ROAD, NTUZUMA MAIN ROAD IN D SECTION FOR 2.4 KILOMETERS INTO THANDABANTU STORE ACCESS ROAD. SUBJECT TO THE RESTRICTION THAT ON THE INWARD JOURNEY NO PICKING FROM ENTERING THE N2 UP TO THE MAIN TERMINUS AND ON THE OUTWARD JOURNEY NO SETTING DOWN FROM THE TERMINUS UNTIL REACHING INANDA ROAD.</p> <p>ROUTE 5 FROM THANDABANTU STORE TO JACOBS:</p> <p>INWARD JOURNEY: FROM THANDABANTU STORE, NTUZUMA MAIN ROAD D SECTION FOR 2.4 KILOMETERS AND RETURN TO THANDABANTU, ACCESS ROAD, OLD ROAD TO DUKUZA STREET TO TRAINING CENTRE ON DUKUZA STREET ONTO KHANGELA STREET ONTO NEWLANDS WEST, ACCESS ROAD, TO CASTLE HILL RIVE, HILLDALE DRIVE, BRIARDALE DRIVE, INANDA ROAD N2 LEFT, EDWIN SWALES V.C DRIVE, SOUTH COAST ROAD, BLUFF ROAD, LANDSDOWN ROAD, LERWICK ROAD, JACOBS TERMINUS.</p> <p>OUTWARDS JOURNEY: JACOBS TERMINUS, LERWICK ROAD, CHAMBERLAIN ROAD, BLUFF ROAD, SOUTH COAST ROAD, EDWIN SWALES V. C DRIVE, N2 NORTH, INANDA ROAD, BRIARDALE DRIVE, CASTLEHILL DRIVE ONTO NEWLANDS WEST, ACCESS ROAD, KHANGELA STREET TO TRAINING CENTRE ON DUKUZA STREET TO OLD ROAD INTO THANDABANTU ACCESS ROAD ALONG NTUZUMA MAIN ROAD IN D SECTION FOR 2.4 KILOMETERS INTO THANDABANTU ROAD. SUBJECT TO THE RESTRICTION THAT ON THE INWARD JOURNEY NO PICKING FROM ENTERING THE N2 UP TO THE TERMINUS AND ON THE OUTWARD JOURNEY NO SETTING DOWN FROM THE TERMINUS UNTIL REACHING INANDA ROAD.</p> <p>ROUTE 6 FROM THANDABANTU STORE TO POINT</p> <p>INWARD JOURNEY: FROM THANDABANTU STORE ACCESS ROAD, ALONG NTUZUMA MAIN ROAD IN D SECTION FOR 2.4 KILOMETERS AND RETURN TO THANDABANTU ACCESS ROAD, OLD ROAD DUKUZA STREET AT TRAINING CENTRE ON DUKUZA STREET, ONTO KHANGELA STREET, ONTO NEWLANDS WEST ACCESS ROAD TO CASTLEHILL ROAD THEN HILLDALE ROAD, BRIARDALE ROAD, KWAMASHU ACCESS ROAD, INANDA ROAD, N2 QUARRY ROAD, UMGENI ROAD, ARGYLE ROAD, BRICKHILL ROAD, CROSS WEST STREET, POINT ROAD TO POINT TERMINUS.</p> <p>OUTWARD JOURNEY: FROM POINT ROAD, THANDABANTU STORE, SAME AS PER INWARD JOURNEY IN REVERSE.</p> <p>ROUTE 7 FROM THANDABANTU VIA GREYVILLE TO WINTERTON WALK</p>	



transport

Department:
Transport
Province of KwaZulu-Natal

GAZETTE

LGKZNG35-2019-NOV

REGION: ALL

INWARD JOURNEY:

FROM THANDABANTU STORE ACCESS ROAD, ALONG NTUZUMA MAIN ROAD IN D SECTION FOR 2.4 KILOMETERS AND RETURN TO THANDABANTU ACCESS ROAD, OLD ROAD TO DUKUZA STREET AT TRAINING CENTRE ON DUKUZA STREET ONTO KHANGELA STREET ONTO NEWLANDS WEST ACCESS ROAD TO CASTLEHILL ROAD THEN HILDALE ROAD, BRIARDALE ROAD, KWA MASHU ACCESS ROAD, INANDA ROAD, LINK ROAD, N2 GLIDE OFF TO UMGENI ROAD, ALPINE ROAD, STANLEY COPLEY DRIVE, RANDES ROAD, SPARKS ROAD, SOUTH ROAD, RIDGE ROAD, SPRINGFIELD ROAD, EARL HAIG ROAD, ROSEBANK AVENUE, KENT AVENUE, UMGENI ROAD, BEATRICE STREET, CROSS STREET, CARLISLE STREET, CENTENARY ROAD, MANSFIELD ROAD, WAWRICK AVENUE.

OUTWARD JOURNEY:

FROM WARWICK AVENUE, MANSFIELD ROAD, CENTENARY ROAD, ALICE STREET, ALBERT STREET, UMGENI ROAD, KENT ROAD, FIRST AVENUE, TRAFFIC CIRCLE FLORIDA ROAD, WINDERMERE ROAD, TREMATON DRIVE, NORTH RIDGE ROAD, ROSEBANK AVENUE, EARL HAIG ROAD, SPRINGFIELD ROAD, RIDGE ROAD, SOUTH ROAD, RANDES ROAD, STANLEY COPLEY DRIVE, ALPINE ROAD, UMGENI ROAD, LINK ROAD, INANDA ROAD, KWA MASHU ACCESS ROAD, BRIARDALE ROAD, HILDALE ROAD, CASTLEHILL ROAD, ONTO NEWLANDS WEST ACCESS ROAD, KHANGELA STREET TO TRAINING CENTRE ON DUKUZA STREET TO OLD ROAD INTO THANDABANTU ACCESS ROAD ALONG NTUZUMA MAIN ROAD IN D SECTION FOR 2.4 KILOMETERS INTO THANDABANTU STORE ACCESS ROAD.

SUBJECT TO THE CONDITION THAT ALL APPLICANTS REMAIN MEMBERS OF THE BUS ASSOCIATION AND THAT CONSTITUTION FORMS PART OF THE AUTHORITY.

THE AUTHORITY IS REVIEWABLE ANNUALLY.



transport

Department:
Transport
Province of KwaZulu-Natal

GAZETTE

LGKZNG35-2019-NOV

REGION: ALL

1)	Application Number: APP0118993	2)	Gazette Number: LGKZNG35-2019-NOV
3)	Applicant: X MAYEZA ID NO. 7610095339080 Association: KWA-MASHU TAXI OWNERS ASSOCIATION	4)	Applicant Address: 1652 MOUNT MORIAH PHOENIX KWAZULU NATAL 4001
5)	Existing Licence Holder: NOT APPLICABLE ID NO. NOT APPLICABLE	6)	Existing Licence Holder Address: NOT APPLICABLE
7)	Type of application: NEW OPERATING LICENCE	8)	Operating Licence Number: NOTAVAILABLE
9)	Vehicle Type: MINIBUS	10)	1 X 13 (SEATED) + 0 (STANDING)
11)	Region: GREATER NORTH		
12.1	<p>2206LN21004S00047566 - KWA-MASHU TO DURBAN</p> <p>FROM KWAMASHU TAXI RANK, INTO MALANDELA ROAD, INTO INANDA ROAD, INTO INANDA HIGHWAY, RIGHT INTO N2, INTO WESTERN FREEWAY (N3) ALONG THE WESTERN FREEWAY (N3) LEFT INTO BEREA ROAD NORTH, INTO OLD DUTCH ROAD, ALICE STREET, RIGHT INTO GREY STREET, LEFT INTO COMMERCIAL LEFT INTO FIELD STREET TO SOLDIER'S WAY TAXI RANK.</p> <p>FROM COMMERCIAL ROAD RIGHT INTO GARDNER STREET, RIGHT INTO PINE STREET, TO WESTERN FREEWAY.</p> <p>FROM DURBAN BACK TO KWAMASHU FROM SOLDIER'S WAY TAXI RANK, TO FIELD STREET, LEFT INTO LEOPOLD STREET, TO CANNONGATE ROAD, INTO WESTERN FREEWAY (N3), INTO N2, INANDA ROAD OFF-RAMP, INANDA HIGHWAY, MALANDELA ROAD.</p>		
12.2	<p>2206LN22027Q10047570 - KWA-MASHU CAMP TO STANGER</p> <p>FROM APPROVED TAXI RANK IN KWAMASHU TO APPROVED TAXI RANK IN STANGER VIA VERULAM</p> <p>ALONG MALANDELA ROAD, RIGHT INTO M25, LEFT INTO THE N2, ALONG THE N2, LEFT INTO M41, ALONG THE M41, RIGHT INTO WICK STREET, LEFT INTO IRELAND STREET, RIGHT INTO WICK STREET, RIGHT INTO R102, PROCEED ALONG R102, PROCEED ALONG R102 TO STANGER DIRECT AND RETURN.</p>		
12.3	<p>2206LN2206LN00047583 - KWA-MASHU CAMP TO C, B & D ROUTES</p> <p>FROM KWAMASHU B RANK TO KWAMASHU TAXI RANK (UMSUNDUZI ROAD) INTO AMANZIMTOTI ROAD, UBUBANE ROAD, LEFT INTO ISIHLEBELELO ROAD, LEFT INTO SIKHINDI ROAD, LEFT INTO GIYA ROAD, RIGHT INTO PHEPELO ROAD, RIGHT INTO MQHINO ROAD, RIGHT INTO THABATHA ROAD, RIGHT INTO SIKHINDI ROAD BACK INTO ISIHLEBELELO ROAD, VIA UMBANDO ROAD, INTO SIGWEGWE ROAD, INTO UMSUNDUZI ROAD TO KWAMASHU TAXI RANK (UMSUNDUZI ROAD) AND BACK WITH THE SAME ROUTE TO C, B & D.</p>		
12.4	<p>2206LN2206LN00047585 - CROSSROADS TAXI RANK TO KWAMASHU STATION VIA C & D.</p> <p>1. FROM CROSSROADS TAXI RANK TO C & D VIA MALANDELA ROAD, INTO UBUBANE ROAD, RIGHT INTO SIGWEGWE ROAD, LEFT INTO INGOME ROAD, RIGHT INTO AMANZIMTOTI ROAD, RIGHT INTO ISIPINGO ROAD AND RETURN BACK ALONG THE SAME ROUTE.</p> <p>2. FROM CROSSROADS TAXI RANK TO KWAMASHU STATION VIA MALANDELA ROAD, RIGHT INTO NTOMBELA ROAD, RIGHT INTO ZULU ROAD, LEFT INTO LUTHULI ROAD, RIGHT INTO NDLONDLO ROAD, RIGHT INTO HLOBANI ROAD, LEFT INTO BHEJANE ROAD INTO KWAMASHU TAXI RANK (MALANDELA ROAD) AND RETURN ALONG THE SAME ROUTE BACK.</p>		
12.5	<p>2206LN2206LN00047586 - KWA-MASHU TO KWA-MASHU L AND M SECTION</p> <p>FROM KWAMASHU TAXI RANK VIA MALANDELA ROAD, LEFT INTO BHEJANE ROAD, RIGHT INTO NYALA ROAD, LEFT INTO MPUKANE ROAD, RIGHT INTO NYALA ROAD, INTO BUNGEZI RIGHT INTO NTUZUMA ACCESS ROAD, RIGHT INTO M25, INTO BESTER TAXI RANK AND RETURN ALONG THE SAME ROUTE BACK.</p> <p>FROM KWAMASHU TAXI RANK TO BESTER VIA MALANDELA ROAD, INTO BHEJANE ROAD, LEFT INTO SIBISI ROAD, RIGHT INTO NYALA ROAD, RIGHT INTO BUNGEZI ROAD, RIGHT INTO NTUZUMA ACCESS ROAD, TO BESTER RANK AND RETURN SAME ROUTE BACK.</p> <p>FROM KWAMASHU TAXI RANK VIA MALANDELA ROAD, INTO BHEJANE ROAD, LEFT INTO MPUNZI ROAD, RIGHT INTO NYALA ROAD, LEFT INTO MBONDWE ROAD, LEFT INTO INGCEBO DRIVE, LEFT INTO IMBONDWE ROAD, LEFT INTO PHITHI ROAD, DIRECT RETURN.</p>		
12.6	<p>2206LN2206LN00047587 - KWA-MASHU TO K & J</p> <p>FROM KWAMASHU TAXI RANK INTO MALANDELA ROAD, RIGHT INTO MKHIWANE ROAD, LEFT INTO MCAKA ROAD, RIGHT INTO MPANGELE ROAD, LEFT INTO PHOTHWE ROAD, LEFT INTO QOPHAMUTHI ROAD, LEFT INTO SAGWACA ROAD, RIGHT INTO NKONJANE ROAD, LEFT INTO MALANDELA ROAD AND RETURN TO THE RANK.</p>		
12.7	<p>2206LN2206M100047580 - KWA-MASHU CAMP TO POINT</p> <p>FROM KWAMASHU TAXI RANK INTO MALANDELA ROAD, INTO M25 INTO NORTH COAST ROAD, INTO UMGANI ROAD, LEFT INTO ARGYLE ROAD, RIGHT INTO BRICKHILL ROAD, INTO POINT ROAD, DIRECT AND RETURN.</p> <p>OUTWARDS</p> <p>FROM POINT ROAD, RIGHT INTO BAYTERRACE ROAD, RIGHT INTO STANGER STREET, INTO ARGYLE ROAD, INTO UMGANI ROAD, INTO MALANDELA ROAD, INTO KWAMASHU TAXI RANK.</p>		
12.8	<p>2206LN2206RK00047567 - KWA-MASHU CAMP TO PINETOWN</p> <p>FROM ALONG MALANDELA ROAD, LEFT INTO BHEJANE ROAD, ALONG BHEJANE ROAD, LEFT INTO SIBISI ROAD, RIGHT INTO NYALA ROAD, RIGHT INTO BHUNGEZI ROAD, RIGHT INTO NTUZUMA ACCESS, RIGHT INTO M25 ON-RAMP AND PROCEED TO BESTER'S TAXI RANK. * ALONG MALANDELA ROAD, LEFT INTO BHEJANE ROAD, RIGHT INTO ZULU ROAD, LEFT INTO NTOMBELA ROAD, LEFT INTO MALANDELA ROAD AND PROCEED TO CROSSROADS TAXI RANK.</p> <p>FROM THE RANK AT KWAMASHU STATION ALONG ANY OF THE ROUTES ABOVE INTO AND ALONG MALANDELA ROAD, INTO INANDA ROAD, RIGHT INTO N2, RIGHT INTO M19, ALONG THE M19, INTO ST JOHN AVENUE, RIGHT INTO OLD MAIN ROAD (M31), LEFT INTO CROMPTON ROAD, RIGHT INTO HILL STREET AND PROCEED TO THE TAXI RANK.</p>		
12.9	<p>2206LN2206RK00047573 - KWA-MASHU CAMP TO PINETOWN</p> <p>MALANDELA ROAD, INANDA ROAD, INANDA HIGHWAY, RIGHT INTO THE M19, ALONG M19, LEFT INTO SHEPSTONE ROAD, INTO BEVISS ROAD, RIGHT INTO OLD MAIN ROAD (M31), LEFT INTO CROMPTON STREET, RIGHT INTO HILL STREET AND PROCEED TO THE TAXI RANK IN HILL STREET.</p>		



transport

Department:
Transport
Province of KwaZulu-Natal

GAZETTE

LGKZNG35-2019-NOV

REGION: ALL

12.10	<p>2206LN2206U200047576 - KWA-MASHU CAMP TO VERULAM</p> <p>FROM KWAMASHU STATION, INTO MALANDELA ROAD, INTO HUNSLET ROAD, RIGHT INTO ABERDARE DRIVE, LEFT INTO PHOENIX HIGHWAY, LEFT INTO R102, ALONG R102, RIGHT INTO WICKS STREET, LEFT INTO IRELAND STREET, RIGHT INTO MOSS STREET, RIGHT INTO WICKS STREET, LEFT INTO R102, ALONG R102, RIGHT INTO NORTHERN DRIVE, RIGHT INTO PHOENIX HIGHWAY, RIGHT INTO INDUSTRIAL PARK ROAD, INTO NTUZUMA ACCESS ROAD, LEFT INTO BHUNGEZI ROAD, LEFT INTO NYALA, RIGHT INTO BHEJANE ROAD AND PROCEED OT THE RANK ON MALANDELA ROAD AT KWAMASHU STATION.</p>
12.11	<p>2206LS21004R00048153 - KWA-MASHU SECTIONS TO DURBAN</p> <p>2. FROM KWAMASHU SECTIONS C, D& B, K & J & L & M TO DURBAN.</p> <p>2.1. C, D & B.</p> <p>UBUBANE ROAD, RIGHT INTO ISIGWEGWE ROAD, INTO ISIPINGO ROAD, LEFT TO UMANZIMTOTI ROAD, LEFT INTO MALANDELA ROAD, INTO INANDA ROAD INTO INANDA HIGHWAY, RIGHT INTO N2, INTO WESTERN FREEWAY (N3) ALONG WESTERN FREEWAY (N3), LEFT TO BEREJA ROAD, OLD DUTCH ROAD, ALICE STREET, RIGHT INTO GREY STREET, LEFT INTO COMMERCIAL, LEFT INTO FIELD STREET TO SOLDIER'S WAY TAXI RANK.</p> <p>ALTERNATIVELY.</p> <p>FROM COMMERCIAL ROAD, RIGHT GARDNER STREET, RIGHT INTO PINE STREET INTO WESTERN FREEWAY.</p> <p>ALTERNATIVELY.</p> <p>MALANDELA ROAD, M25, N2, INTO WESTERN FREEWAY (N3).</p> <p>2.2 K & J</p> <p>NKONJANE ROAD, LEFT INTO SAGWACA ROAD, RIGHT INTO PHOTHWE ROAD, RIGHT INTO MPANGELE ROAD, LEFT INTO MCAKA ROAD, LEFT INTO MKHIWANE ROAD, RIGHT INTO NYALA ROAD, INTO UNDLONDLO ROAD, RIGHT INTO MALANDELA ROAD, INANDA ROAD, INTO INANDA HIGHWAY, RIGHT INTO N2 INTO WESTERN FREEWAY (N3) EAST BOUND, ALONG TO WESTERN FREEWAY (N3) LEFT TO BEREJA ROAD NORTH, INTO OLD DUTCH ROAD, ALICE STREET, RIGHT INTO GREY STREET, LEFT INTO COMMERCIAL, LEFT INTO FIELD STREET, TO SOLDIER'S WAY TAXI RANK.</p> <p>ALTERNATIVELY.</p> <p>FROM COMMERCIAL ROAD, RIGHT INTO GARNER STREET, AND RIGHT INTO PINE STREET TO WESTERN FREEWAY.</p> <p>ALTERNATIVELY.</p> <p>MALANDELA ROAD, M25, N2 INTO WESTERN FREEWAY (N3).</p> <p>2.3 L & M.</p> <p>BHEJANE ROAD, RIGHT INTO HLOBANE ROAD, LEFT INTO NDLONDLO ROAD, LEFT INTO LUTHULI ROAD, RIGHT INTO ZULU ROAD, LEFT INTO NTOMBELA ROAD, RIGHT INTO MALANDELA ROAD, INTO INANDA ROAD, INTO INANDA HIGHWAY, RIGHT INTO N2 INTO WESTERN FREEWAY (N3) EAST BOUND, ALONG TO WESTERN FREEWAY (N3), LEFT TO BEREJA ROAD NORTH, INTO OLD DUTCH ROAD, ALICE STREET, RIGHT INTO GREY STREET, LEFT INTO COMMERCIAL, LEFT INTO FIELD STREET, TO SOLDIER'S WAY TAXI RANK.</p> <p>ALTERNATIVELY.</p> <p>FROM COMMERCIAL ROAD, RIGHT INTO GARDNER STREET, RIGHT INTO PINE STREET TO WESTERN FREEWAY.</p> <p>ALTERNATIVELY.</p> <p>MALANDELA ROAD, M25, N2, INTO WESTERN FREEWAY (N3).</p> <p>ALTERNATIVELY.</p> <p>NYALA ROAD, LEFT INTO PHITHI, INTO MDONI ROAD, NYALA INTO MBONDWE ROAD, RIGHT INTO SIBISI ROAD, INTO MKHWANAZI ROAD, LEFT INTO MLANGENI ROAD, LEFT INTO NTOMBELA ROAD INTO INANDA ROAD, INTO INANDA HIGHWAY, RIGHT INTO N2 INTO WESTERN FREEWAY (N3) EAST BOUND, ALONG TO WESTERN FREEWAY (N3), LEFT TO BEREJA ROAD NORTH, INTO OLD DUTCH ROAD, ALICE STREET, RIGHT INTO GREY STREET, LEFT INTO COMMERCIAL, LEFT INTO FIELD STREET, TO SOLDIER'S WAY TAXI RANK.</p> <p>ALTERNATIVELY.</p> <p>FROM COMMERCIAL ROAD, RIGHT INTO GARDNER STREET, RIGHT INTO PINE STREET TO WESTERN FREEWAY.</p>
12.12	<p>2206S92206RK00053716 - KWAMASHU HOSTEL TO PINETOWN VIA NEW GERMANY.</p> <p>FROM KWAMASHU HOSTEL TAXI RANK TURN LEFT INTO MUSA ROAD THEN RIGHT INTO MALANDELA ROAD AND RIGHT INTO HAYFIELDS ROAD, WHICH LEADS STRAIGHT INTO THE RESIDENTIAL AREA AND RETURN ALONG THE SAME ROAD (HAYFIELDS ROAD).</p> <p>BACKWARDS THEN TURN LEFT INTO MALANDELA ROAD, AND JOIN M25 AT N2 FREEWAY BRIDGE TURN RIGHT INTO N2 FREEWAY SOUTH BOUND. TURN LEFT AT INANDA ROAD OFF RAMP, PROCEED STRAIGHT INTO UMGENI ROAD AND TURN RIGHT TOWARDS M19 WESTVILLE NORTH DIRECTION. PROCEED STRAIGHT AND TURN LEFT INTO M32 THEN RIGHT INTO BLAIR ATHOLL ROAD. CONTINUE ALONG AND TURN LEFT INTO SHEPSTONE ROAD. TURN RIGHT INTO M19 ST JOHN'S AVENUE AND TURN RIGHT INTO OLD MAIN ROAD, LEFT INTO MOODIE STREET AND THEN RIGHT INTO HILL STREET AND FINALLY LEFT INTO HILL STREET TAXI RANK</p> <p>.RETURN ROUTE:FROM PINETOWN TAXI RANK TURN LEFT INTO ANDERSON STREET AND LEFT INTO M31 OLD MAIN ROAD THEN LEFT INTO M13. CONTINUE ALONG AND TURN LEFT INTO M19 PASS ST JOHN'S AVENUE AND CONTINUE ALONG BACK TO THE STARTING POINT USING THE SAME FORWARD ROUTE.</p>



transport

Department:
Transport
Province of KwaZulu-Natal

GAZETTE

LGKZNG35-2019-NOV

REGION: ALL

12.13	<p>2206UB21004R00048164 - FROM KWAMASHU SECTIONS C,D,& B,K & J AND L & M TO DURBAN</p> <p>2.1 C, D & B:</p> <p>UBUBANE ROAD, RIGHT INTO ISIGWEGWE ROAD, INTO ISIPINGO ROAD, LEFT INTO AMANZIMTOTI ROAD, LEFT INTO MALANDELA ROAD, INTO INANDA ROAD, INTO INANDA HIGHWAY, RIGHT INTO N2, INTO WESTERN FREEWAY (N3) ALONG WESTERN FREEWAY (N3), LEFT TO BEREA ROAD NORTH, OLD DUTCH ROAD, ALICE STREET, RIGHT INTO GREY STREET, LEFT INTO COMMERCIAL, LEFT INTO FIELD TO SOLDIER'S WAY TAXI RANK.</p> <p>ALTERNATIVELY.</p> <p>FROM COMMERCIAL ROAD, RIGHT GARDNER STREET, RIGHT INTO PINE STREET INTO WESTERN FREEWAY.</p> <p>ALTERNATIVELY.</p> <p>MALANDELA ROAD, M25, N2, INTO WESTERN FREEWAY (N3).</p> <p>2.2 K & J</p> <p>NKONJANE ROAD, LEFT INTO SIGWACA ROAD, RIGHT INTO PHOTHWE ROAD, RIGHT INTO MPANGELE ROAD, LEFT INTO MCAKA ROAD, LEFT INTO MKHIWANE ROAD, RIGHT INTO NYALA ROAD, INTO UNDLONDLO ROAD, RIGHT INTO MALANDELA ROAD, INANDA ROAD, INTO INANDA HIGHWAY, RIGHT INTO N2 INTO WESTERN FREEWAY (N3) EAST BOUND, ALONG TO WESTERN FREEWAY (N3), LEFT TO BEREA ROAD NORTH, INTO OLD DUTCH ROAD, ALICE STREET, RIGHT INTO GREY STREET, LEFT INTO COMMERCIAL, LEFT INTO FIELD, TO SOLDIER'S WAY TAXI RANK.</p> <p>ALTERNATIVELY</p> <p>FROM COMMERCIAL ROAD, RIGHT INTO GARDNER STREET, RIGHT INTO PINE STREET TO WESTERN FREEWAY.</p> <p>ALTERNATIVELY.</p> <p>MALANDELA ROAD, M25, N2, INTO WESTERN FREEWAY (N3).</p> <p>2.3. L & M:</p> <p>BHEJANE ROAD, RIGHT INTO HLOBANE ROAD, LEFT INTO LUTHULI ROAD, RIGHT INTO ZULU ROAD, LEFT INTO NTOMBELA ROAD, RIGHT INTO MALANDELA ROAD, INTO INANDA ROAD, INTO INANDA HIGHWAY, RIGHT INTO N2 WESTERN FREEWAY (N3) EAST BOUND, ALONG TO WESTERN FREEWAY (N3), LEFT TO BEREA ROAD NORTH, INTO OLD DUTCH ROAD, ALICE STREET, RIGHT INTO GREY STREET, LEFT INTO COMMERCIAL, LEFT INTO FIELD STREET, TO SOLDIER'S WAY TAXI RANK.</p> <p>ALTERNATIVELY.</p> <p>FROM COMMERCIAL ROAD, RIGHT INTO GARDNER STREET, RIGHT INTO PINE STREET TO WESTERN FREEWAY.</p> <p>ALTERNATIVELY.</p> <p>MALANDELA ROAD, M25, N2, INTO WESTERN FREEWAY (N3).</p> <p>ALTERNATIVELY.</p> <p>NYALA ROAD, LEFT INTO PHITHI, INTO MDONI ROAD, NYALA, INTO MBONDWE ROAD, RIGHT INTO SIBISI ROAD, INTO MKHWANAZI ROAD, LEFT INTO MAKHATHINI ROAD, LEFT INTO MLANGENI ROAD, LEFT INTO NTOMBELA ROAD INTO INANDA ROAD, INTO INANDA HIGHWAY, RIGHT INTO N2 INTO WESTERN FREEWAY (N3) EAST BOUND, ALONG TO WESTERN FREEWAY (N3), LEFT TO BEREA ROAD NORTH, INTO OLD DUTCH ROAD, ALICE STREET, RIGHT INTO GREY STREET, LEFT INTO COMMERCIAL, LEFT INTO FIELD STREET, TO SOLDIER'S WAY TAXI RANK.</p> <p>ALTERNATIVELY.</p> <p>FROM COMMERCIAL ROAD, RIGHT INTO GARDNER STREET, RIGHT INTO PINE STREET TO WESTERN FREEWAY.</p> <p>ALTERNATIVELY.</p> <p>MALANDELA ROAD, M25, N2 INTO WESTERN FREEWAY (N3).</p>
12.14	<p>2206UW21004R00048158 - KWA-MASHU TOWNSHIP TO DURBAN</p> <p>FROM KWA-MASHU TAXI RANK, INTO MALANDELA ROAD, INTO INANDA ROAD, INTO INANDA HIGHWAY, RIGHT INTO N2, INTO WESTERN FREEWAY (N3) ALONG THE WESTERN FREEWAY (N3), LEFT INTO BEREA ROAD NORTH, INTO OLD DUTCH ROAD, ALICE STREET, RIGHT INTO GREY STREET, LEFT INTO COMMERCIAL, LEFT INTO FIELD STREET TO SOLDIER'S WAY TAXI RANK.</p> <p>FROM COMMERCIAL ROAD, TURN RIGHT INTO GARDNER STREET, RIGHT INTO PINE STREET TO WESTERN FREEWAY.</p> <p>FROM SOLDIER'S WAY TAXI RANK, TO FIELD STREET, LEFT INTO LEOPOLD STREET, TO CANNONGATE ROAD, INTO WESTERN FREEWAY (N3), INTO N2, INANDA ROAD OFF-RAMP, INANDA HIGHWAY, MALANDELA ROAD.</p>
12.15	<p>2206UW2206M100048173 - KWA-MASHU TO POINT</p> <p>INWARDS: FROM KWA-MASHU TAXI RANK INTO MALANDELA ROAD, INTO M25 INTO NORTH COAST ROAD, INTO UMGENI ROAD, LEFT INTO ARGYLE ROAD, RIGHT INTO BRICKHILL ROAD, INTO POINT ROAD, DIRECT AND RETURN.</p> <p>OUTWARDS: FROM POINT ROAD, RIGHT INTO BAY TERRACE ROAD, RIGHT INTO STANGER STREET, INTO ARGYLE ROAD, INTO UMGENI ROAD, INTO M25, LEFT INTO MALANDELA ROAD, INTO KWA-MASHU TAXI RANK.</p>
12.16	<p>2206UW2206RK00048168 - KWA-MASHU TO PINETOWN</p> <p>3 A. FROM APPROVED TAXI RANK IN KWA-MASHU TO APPROVED TAXI RANK IN PINETOWN VIA BESTER, CROSSROADS DIRECT AND RETURN. ALONG MALANDELA ROAD, LEFT INTO BHEJANE ROAD, ALONG BHEJANE ROAD, LEFT INTO SIBISI ROAD, RIGHT INTO NYALA ROAD, RIGHT INTO BHUNGEZI ROAD, RIGHT INTO NTUZUMA ACCESS, RIGHT INTO M25 ON- RAMP AND PROCEED TO BESTER'S TAXI RANK.</p> <p>ALONG MALANDELA ROAD, LEFT INTO BHEJANE ROAD, RIGHT INTO ZULU ROAD, LEFT INTO NTOMBELA ROAD, LEFT INTO MALANDELA ROAD AND PROCEED TO CROSSROADS TAXI RANK.</p> <p>FROM THE RANK AT KWA-MASHU STATION ALONG ANY OF THE ROUTES ABOVE INTO AND ALONG MALANDELA ROAD, INTO INANDA ROAD, RIGHT INTO THE N2, RIGHT INTO M19, ALONG THE M19, INTO ST. JOHN AVENUE, RIGHT INTO OLD MAIN ROAD (M31), LEFT INTO CROMPTON ROAD, RIGHT INTO HILL STREET AND PROCEED TO THE TAXI RANK.</p>



transport

Department:
Transport
Province of KwaZulu-Natal

GAZETTE

LGKZNG35-2019-NOV

REGION: ALL

12.17	2206UW2206RK00048170 - KWA-MASHU TO PINETOWN MALANDELA ROAD, INANDA ROAD, INANDA HIGHWAY, RIGHT INTO THE M9, ALONG M19, LEFT INTO SHEPSTONE ROAD, INTO BEVISS ROAD, RIGHT INTO OLD MAIN ROAD (M31), LEFT INTO CROMPTON STREET, RIGHT INTO HILL STREET AND PROCEED TO THE TAXI RANK IN HILL STREET.
12.18	2206UW2206U200048172 - KWA-MASHU TO VERULAM KWA-MASHU STATION, INTO MALANDELA ROAD, INTO HUNSLET ROAD, RIGHT INTO ABERDARE DRIVE, LEFT INTO PHOENIX HIGHWAY, LEFT INTO R102, ALONG R102, RIGHT INTO WICKS STREET, LEFT INTO IRELAND STREET, RIGHT INTO MOSS STREET RIGHT INTO WICKS STREET, LEFT INTO R102, ALONG R102, RIGHT INTO NORTHERN DRIVE, RIGHT INTO PHOENIX HIGHWAY, RIGHT INTO INDUSTRIAL PARK ROAD, INTO NTUZUMA ACCESS ROAD, LEFT INTO BHUNGEZI ROAD, LEFT INTO NYALA, RIGHT INTO BHEJANE ROAD AND PROCEED TO THE RANK ON MALANDELA ROAD AT KWA-MASHU STATION.
12.19	2206UW2206UD00048176 - KWA-MASHU TOWNSHIP TO KWA-MASHU L & M FROM KWA-MASHU TO CROSSROADS. KWA-MASHU TAXI RANK TO CROSSROAD VIA MALANDELA ROAD, LEFT INTO BHEJANE ROAD, RIGHT INTO HLOBANE ROAD, LEFT INTO NDLONDLO ROAD, LEFT INTO LUTHULI ROAD, RIGHT INTO ZULU ROAD, LEFT INTO NTOMBELA ROAD INTO MALANDELA ROAD (CROSSROAD TAXI RANK). 10.2 FROM KWA-MASHU TO M SECTION (NHLUNGWANE). FROM KWA-MASHU TAXI RANK VIA MALANDELA ROAD LEFT INTO BHEJANE ROAD, LEFT INTO NYALA ROAD LEFT INTO MPUKANE ROAD, RIGHT INTO NYALA ROAD, LEFT INTO BUNGEZI ROAD, RIGHT INTO NTUZUMA ACCESS ROAD, RIGHT INTO M25, INTO BESTER TAXI RANK AND RETURN ALONG THE SAME ROUTE. 10.3 FROM KWA-MASHU TO BESTER FROM KWA-MASHU TAXI RANK TO BESTER VIA MALANDELA ROAD, INTO BHEJANE ROAD, LEFT INTO SIBISI ROAD, RIGHT INTO NYALA ROAD, RIGHT INTO BUNGEZI ROAD, RIGHT INTO NTUZUMA ACCESS ROAD, TO BESTER RANK AND RETURN ALONG THE SAME ROUTE. 10.4 FROM KWA-MASHU TO L SECTION KWA-MASHU TAXI RANK INTO MALANDELA ROAD, INTO BHEJANE ROAD, LEFT INTO NYALA ROAD, INTO MBONDWE ROAD, RIGHT INTO INGCEBO DRIVE, LEFT INTO MBONDWE ROAD, LEFT INTO PHITHI ROAD, DIRECT AND RETURN. 10.5 FROM KWA-MASHU TAXI RANK TO N SECTION. FROM KWA-MASHU TAXI RANK INTO MALANDELA ROAD, INTO BHEJANE ROAD, LEFT INTO NYALA ROAD, INTO UNDIYAZANA DRIVE, LEFT INTO MBONDWE ROAD, LEFT INTO EGUGWINI STREET, LEFT INTO UMATHINTA DRIVE, LEFT INTO IBOHLOLOLO DRIVE, AND RETURN ALONG THE SAME ROUTE. 10.6 KWA-MASHU TAXI RANK TO K & J. FROM KWA-MASHU TAXI RANK INTO MALANDELA ROAD, RIGHT INTO MKHIWANE ROAD, LEFT INTO MCAKA ROAD, RIGHT INTO MPANGELE ROAD, LEFT INTO PHOTHEWE ROAD, LEFT INTO QOPHAMUTHI ROAD, LEFT INTO SAGWACA ROAD, RIGHT INTO NCONJANE ROAD LEFT INTO MALANDELA ROAD, AND RETURN TO THE RANK.
12.20	2206UW2206UJ00048174 - KWA-MASHU TO KWA-MASHU B D FROM KWA-MASHU B RANK TO KWA-MASHU TAXI RANK (UMSUNDUZI ROAD) INTO AMANZIMTOTI ROAD, UBUBANE ROAD, LEFT INTO ISIHLABELELO ROAD, LEFT INTO SIKHINDI ROAD, LEFT INTO GIYA ROAD, RIGHT INTO PHEPELO ROAD, RIGHT INTO MOHINO ROAD, RIGHT INTO THABATHA ROAD, RIGHT INTO SIKHINDI ROAD AND BACK TO ISIHLABELELO ROAD, VIA UMBANDO ROAD, INTO SIGWEGWE ROAD, INTO UMSUNDUZI ROAD TO KWA-MASHU TAXI RANK (UMSUNDUZI RANK) AND BACK WITH THE SAME ROUTE TO C, B & D.
12.21	2206UW2206UW00048169 - KWA-MASHU TO STANGER FROM APPROVED TAXI RANK IN KWA-MASHU TO APPROVED TAXI RANK IN STANGER TO VERULAM ALONG MALANDELA ROAD, RIGHT INTO M25, LEFT INTO THE N2, ALONG THE N2 LEFT INTO M41, ALONG THE M41 RIGHT INTO WICK STREET, LEFT INTO IRELAND STREET, RIGHT INTO WICK STREET, RIGHT INTO R102, PROCEED ALONG R102, PROCEED ALONG R102 TO STANGER DIRECT AND RETURN.
12.22	2206UW2206UW00048175 - CROSSROADS TO KWA-MASHU FROM CROSSROADS TAXI RANK TO C & D VIA MALANDELA ROAD, INTO UBUBANE ROAD, RIGHT INTO SIGWEGWE ROAD, LEFT INTO INGOME ROAD, RIGHT INTO AMANZIMTOTI ROAD, RIGHT INTO ISIPINGO ROAD AND RETURN BACK ALONG THE SAME ROUTE. FROM CROSSROADS TAXI RANK TO KWA-MASHU STATION VIA MALANDELA ROAD, RIGHT INTO NTOMBELA ROAD, RIGHT INTO ZULU ROAD, LEFT INTO LUTHULI ROAD, RIGHT INTO NDLONDLO ROAD, RIGHT INTO HLOBANI ROAD, LEFT INTO BHEJANE ROAD INTO KWA-MASHU TAXI RANK (MALANDELA ROAD) AND RETURN ALONG THE SAME ROUTE.
12.23	2206UW2206UW00049427 - CONDITIONS: 1. PASSENGERS MAY BE PICKED UP AND /OR SET DOWN ONLY AT DESIGNATED TAXI RANKS OR TAXI STOPS, WHICH SHALL EXCLUDE BUS STOPS. 2. ENTRY OR RANKING ON PRIVATE PROPERTY IS NOT PERMITTED WITHOUT THE WRITTEN PERMISSION OF THE LANDLORD, A COPY OF WHICH MUST BE SUPPLIED TO THE BOARD. 3. WITHOUT HAVING ENTERED INTO AN AGREEMENT WITH OTHER OPERATORS ON A COMMON ROUTE AS CONTEMPLATED BY SECTION 88(2)(B) OF ACT 22 OF 2000, THE PICKING UP OR SETTING DOWN OF PASSENGERS ON SUCH ROUTE IS NOT PERMITTED. A COPY OF SUCH AGREEMENT MUST BE SUPPLIED TO THE BOARD. 4. A RANKS, WHETHER ON-STREET OR OFF-STREET, ONLY THE TAXIS THAT CAN BE ACCOMMODATED IN THE DEMARCATED AREA MAY OCCUPY THE RANK. EXCESS VEHICLES MUST HOLD ELSEWHERE. 5. RANK PERMITS OR LETTERS OF AUTHORITY MUST BE PRODUCED IN RESPECT OF ALL RANKS IN MUNICIPAL AREA, IN PARTICULAR MAJOR TOWNS AND CITIES AND IN PARTICULAR INTER-PROVINCIAL DESTINATIONS. 6. THE ALLOCATION OF ANY ROUTE OR PORTION OF A ROUTE IS SUBJECT TO THE CONDITION THAT IT HAS BEEN APPROVED AND ALLOCATED IN GOOD FAITH AND THAT SUCH ROUTE WILL BE INVALID SHOULD IT TRANSPIRE THAT THE ROUTE OR PORTION THEREOF WILL, OR HAS CAUSED CONFLICT DUE TO IT HAVING BEEN APPROVED BASED ON INCORRECT OR FALSE INFORMATION SUPPLIED TO THE BOARD OR AS A RESULT OF AN ERRORS. IN SUCH INSTANCE THE OPERATING LICENCE MUST BE RETURNED TO THE BOARD FOR CORRECTION. 7. THE VEHICLE MUST BE COVERED BY MOTOR VEHICLE INSURANCE AS WELL AS PERSONAL LIABILITY INSURANCE.

**transport**

Department:
Transport
Province of KwaZulu-Natal

GAZETTE**LGKZNG35-2019-NOV****REGION: ALL**

12.24	220B5P2206LS00168170 - FROM KWAMASHU HOSTEL TAXI RANK, TURN LEFT INTO MUSA ROAD AND THEN RIGHT INTO MALANDELA ROAD AND THEN RIGHT AND PROCEED ALONG HAYFIELDS ROAD WHICH LEADS TO THE RESIDENTIAL AREA TO PICK UP POINTS IN MOUNT ROYAL AND AT MOUNT ROYAL SET DOWN AND PICK UP UP PASSENGERS AND DRIVE BACK ALONG HAYFIELDS ROAD AND TURN LEFT TO MALANDELA ROAD AND JOIN ON RAMP ONWARDS M25 AND DRIVE ALONG SAME ROUTE AT N2 FREEWAY BRIDGE TAKE RIGHT TURN AND JOIN N2 SOUTH. AT EB CLOETE JUNCTION, TURN LEFT AND JOIN N3 FREEWAY EASTWARDS, PASS TOLLGATE AND TURN LEFT INTO RANK NO 253 ALONG WARWICK AVENUE RESERVE ROUTE DRIVE ALONG THE SAME ROUTE AS MENTIONED IN ROUTE NO.1 ABOVE. NB: IN ROUTE NO.4 ABOVE THERE ARE PICK UP POINTS AND DROP OFFS ALONG THE WAY EXCEPT ON N2 AND N3 FREEWAYS ONLY.
-------	--



transport

Department:
Transport
Province of KwaZulu-Natal

GAZETTE

LGKZNG35-2019-NOV

REGION: ALL

1)	Application Number: APP0119003	2)	Gazette Number: LGKZNG35-2019-NOV
3)	Applicant: ZE NSELE ID NO. 7308265451088 Association: NTUZUMA TAXI ASSOCIATION	4)	Applicant Address: G2596 NTUZUMA T/SHIP KWA-MASHU KWAZULU NATAL 4360
5)	Existing Licence Holder: NOT APPLICABLE ID NO. NOT APPLICABLE	6)	Existing Licence Holder Address: NOT APPLICABLE
7)	Type of application: NEW OPERATING LICENCE	8)	Operating Licence Number: NOTAVAILABLE
9)	Vehicle Type: MINIBUS	10)	1 X 15 (SEATED) + 0 (STANDING)
11)	Region: GREATER NORTH		
12.1	<p>21004R2206MY00049299 - DURBAN TO NTUZUMA</p> <p>FROM SOLDIER'S WAY TAXI RANK RIGHT INTO FIELD STREET INTO ALBERT STREET INTO UMGENI ROAD INTO NORTH COAST ROAD INTO KWAMASHU HIGHWAY (M25) LEFT INTO NTUZUMA ACCESS ROAD ALONG NTUZUMA ACCESS ROAD RIGHT INTO ITHENDELE DRIVE AND PROCEED TO NTUZUMA ALONG ANY OF THE INNER CIRCLE ROUTES WITHIN NTUZUMA.</p> <p>FROM CENTENARY ROAD TAXI RANK RIGHT INTO MARKET ROAD LEFT INTO ALICE STREET LEFT INTO ALBERT STREET INTO UMGENI ROAD INTO NORTH COAST ROAD INTO KWAMASHU HIGHWAY (M25) AND PROCEED TO THE END POINT ALONG ROUTES IN 5.1 ABOVE.</p> <p>FROM SOLDIER'S WAY TAXI RANK RIGHT INTO FIELD STREET LEFT INTO LEOPOLD STREET INTO CANONGATE ROAD OR FROM CENTENARY ROAD TAXI RANK RIGHT INTO MARKET ROAD RIGHT INTO LEOPOLD STREET INTO CANONGATE ROAD INTO THE WESTERN FREEWAY (N3) INTO THE N2 LEFT INTO KWAMASHU HIGHWAY (M25) AND PROCEED TO THE END POINT ALONG ROUTES IN 5.1 ABOVE.</p>		
12.2	<p>2206MY21004R00049295 - NTUZUMA TO DURBAN</p> <p>FROM ITHENDELE DRIVE TAXI RANK NEAR KWANOZAZA SHOPPING CENTRE ALONG ANY OF ROUTES (S)1 TO 4 ABOVE INTO NTUZUMA ACCESS ROAD RIGHT INTO KWAMASHU HIGHWAY (M25) INTO NORTH COAST ROAD INTO UMGENI ROAD (PROCEED TO SOLDIER'S WAY AND TO SOLDIER'S WAY TAXI RANK OR RIGHT INTO LEOPOLD STREET RIGHT INTO WARWICK AVENUE INTO CENTENARY ROAD AND PROCEED TO CENTENARY ROAD TAXI RANK.</p> <p>FROM ITHENDELE DRIVE TAXI RANK NEAR KWANOZAZA SHOPPING CENTRE ALONG ANY OF THE INNER CIRCLE ROUTES WITHIN NTUZUMA AS PER ROUTES 1 TO 4 ABOVE INTO KWAMASHU HIGHWAY (M25) RIGHT INTO THE N2 LEFT INTO INANDA ROAD (M21) INTO SEA COW LAKE ROAD RIGHT INTO NORTH COAST ROAD AND PROCEED TO THE END POINTS AS IN 1.1 ABOVE.</p> <p>FROM THE STARTING POINT IN 1.1 ABOVE INTO KWAMASHU HIGHWAY (M25) RIGHT INTO THE N2 LEFT INTO INANDA ROAD (M21) OFF RAMP LEFT INTO UMGENI ROAD (M19) ALONG UMGENI ROAD AND PROCEED TO THE END POINTS AS IN 1.1</p> <p>FROM THE STARTING POINT IN 1.1 ABOVE INTO KWAMASHU HIGHWAY RIGHT INTO THE N2 ALONG THE N2 LEFT INTO THE N3 ALONG THE N3 INTO OLD DUTCH ROAD (LEFT INTO CENTENARY ROAD AND PROCEED TO CENTENARY ROAD TAXI RANK OR INTO ALICE STREET RIGHT INTO SOLDIER'S WAY AND PROCEED TO SOLDIER'S WAY TAXI RANK.</p> <p>FROM THE STARTING POINT IN 1.1 ABOVE INTO KWAMASHU HIGHWAY (M25) INTO NORTH COAST ROAD INTO UMGENI ROAD LEFT INTO ARGYLE ROAD RIGHT INTO BRICKHILL ROAD INTO POINT ROAD RIGHT INTO BAY TERRACE RIGHT INTO STANGER STREET LEFT INTO ORDANCE ROAD LEFT INTO SOLDIER'S WAY RIGHT INTO QUEEN STREET RIGHT INTO FIELD STREET AND PROCEED TO SOLDIER'S WAY TAXI RANK OR INTO LEOPOLD STREET RIGHT INTO WARWICK AVENUE INTO CENTENARY ROAD AND PROCEED TO CENTENARY ROAD TAXI RANK.</p>		
12.3	<p>2206MY2206RK00049296 - NTUZUMA TO PINETOWN</p> <p>FROM THE STARTING POINT ON ITHENDELE DRIVE NEAR KWANOZAZA SHOPPING CENTRE ALONG ANY OF THE INNER CIRCLE ROUTES 1 TO 4 WITHIN NTUZUMA TOWNSHIP ALONG ITHENDELE DRIVE LEFT INTO NTUZUMA ACCESS ROAD RIGHT INTO KWAMASHU HIGHWAY (M25) TURN RIGHT INTO THE N2 ALONG THE N2 LEFT INTO INANDA ROAD (M21) OFF RAMP RIGHT INTO UMGENI ROAD (M19) INTO ST JOHNS AVENUE RIGHT INTO OLD MAIN ROAD LEFT INTO MOODIE STREET RIGHT INTO HILL STREET AND PROCEED TO THE END POINT ON HILL STREET.</p> <p>AND</p> <p>FROM THE STARTING POINT ABOVE ALONG THE ROUTES INDICATED ABOVE RIGHT INTO THE N2 ALONG THE N2 INTO THE N3 INTO THE M13 RIGHT INTO OLD MAIN ROAD RIGHT INTO MOODIE STREET RIGHT INTO HILL STREET AND PROCEED TO THE END POINT ON HILL STREET.</p> <p>AND</p> <p>FROM THE STARTING POINT ABOVE ALONG THE ROUTES INDICATED ABOVE RIGHT INTO UMGENI ROAD (M19) ALONG THE M19 RIGHT INTO OTTO VOLEK ROAD LEFT INTO SHEPSTONE ROAD LEFT INTO REGENT STREET RIGHT INTO CHELSEA AVENUE LEFT INTO CHELSEA AVENUE LEFT INTO ESCOM ROAD RIGHT INTO OLD MAIN ROAD RIGHT INTO TRAFFORD ROAD LEFT INTO HILLCLIMB ROAD LEFT INTO KYALAMI ROAD INTO CIRCUIT ROAD LEFT INTO MALCOLM ROAD LEFT INTO ALBERT ROAD LEFT INTO ALEXANDER ROAD LEFT INTO OLD MAIN ROAD RIGHT INTO MOODIE STREET RIGHT INTO HILL STREET AND PROCEED TO THE TAXI RANK ON HILL STREET.</p>		
12.4	<p>2206MY2206SA00049298 - NTUZUMA TO PHOENIX (UMHLANGA)</p> <p>FROM THE STARTING POINT (ITHENDELE DRIVE TAXI RANK) NEAR KWANOZAZA SHOPPING CENTRE ALONG ANY OF THE INNER CIRCLE ROUTES 1 TO 4 WITHIN NTUZUMA TOWNSHIP ALONG ITHENDELE DRIVE LEFT INTO NTUZUMA ACCESS ROAD INTO INDUSTRIAL PARK ROAD LEFT INTO PHOENIX HIGHWAY RIGHT INTO M41 LEFT INTO UMHLANGA ROCKS DRIVE INTO LIGHTHOUSE ROAD LEFT INTO TANAGER WAY RIGHT INTO LAGOON DRIVE RIGHT INTO LIGHT HOUSE ROAD LEFT INTO AN ON RAMP TO THE M4 RIGHT INTO ARGYLE ROAD LEFT INTO UMGENI ROAD LEFT INTO UMGENI ROAD AND PROCEED TO THE RANK (S) AS PER ANY OF THE ROUTES (1.1 TO 1.5) ALTERNATIVE ROUTE ALONG THE M25 LEFT INTO THE N2 RIGHT INTO THE M41 AND PROCEED AS PER THE ABOVE ROUTE.</p>		
12.5	<p>2206MY2206U200049297 - NTUZUMA TO VERULAM</p> <p>FROM THE STARTING POINT (ITHENDELE DRIVE TAXI RANK) NEAR KWANOZAZA SHOPPING CENTRE ALONG ANY OF THE INNER CIRCLE ROUTES WITHIN NTUZUMA TOWNSHIP ALONG ITHENDELE DRIVE LEFT INTO NTUZUMA ACCESS ROAD RIGHT INTO KWAMASHU HIGHWAY (M25) ALONG THE M25 LEFT INTO R102 PASS WHITE HOUSE SHOPPING CENTRE ALONG R102 RIGHT INTO WICK STREET LEFT INTO IRELAND STREET AND PROCEED TO AN APPROVED TAXI RANK ON IRELAND STREET.</p> <p>ALTERNATIVE ROUTE ALONG THE SAME ROUTE ABOVE INTO NTUZUMA ACCESS ROAD INTO INDUSTRIAL PARK ROAD LEFT INTO PHOENIX HIGHWAY LEFT INTO R102 AND PROCEED TO VERULAM AS PER THE ABOVE ROUTE.</p> <p>RESTRICTION: NO PICKING UP OF PASSENGERS ON PHOENIX HIGHWAY.</p>		



transport

Department:
Transport
Province of KwaZulu-Natal

GAZETTE

LGKZNG35-2019-NOV

REGION: ALL

12.6	<p>2206MY220B8S00201401 - NTUZUMA TO BRIDGE CITY</p> <p>FROM NTUZUMA TAXI RANK THEN ITHENDELE DRIVE TAXI RANK NEAR ENGINE GARAGE ALONG NTUZUMA INNER CIRCLE AND NTUZUMA ACCESS ROAD PICK AND DROP AND RETURN NTUZUMA ACCESS TO BRIDGE CITY BOULEYARD TURN RIGHT TO IQOLA ROAD STRAIGHT UP TO BRIDGE CITY RANK</p> <p>ALTERNATIVE ROUTE TURN RIGHT ISIMBA AVENUE, TURN LEFT UFUDU, TURN RIGHT TO NOGWAJA STREET TURN LEFT IBULULU AVENUE TURN RIGHT IMVUMI CRESCENT TURN RIGHT AT THE ROBOT TO BHEJANE STREET , TURN RIGHT INGWE LANE, TURN RIGHT INGWE LANE, TURN RIGHT IMBABALA LANE TURN RIGHT UNOGWAJA STREET DOWN TO BRIDGE CITY PARKING TURN RIGHT INKUNZANA ROAD TURN RIGHT INDLANZI LANE PICK AND RETURN ALONG THE SAME ROUTE.</p>
12.7	<p>2206S92206MY00049300 - KWAMASHU TO NTUZUMA</p> <p>FROM KWAMASHU MAIN TAXI RANK ON MALANDELA ROAD, INTO BHEJANE ROAD, LEFT INTO NYALA ROAD, INTO ITHENDELE DRIVE AND PROCEED TO THE INNER CIRCLE ROUTES WITHIN NTUZUMA AND TO THE RANK ON ITHENDELE DRIVE NEAR BHEKUZULU DRIVE.</p> <p>6.1.1 ALTERNATIVE ROUTE FROM KWAMASHU MAIN TAXI RANK ON MALANDELA ROAD, INTO BHEJANE ROAD, LEFT INTO NYALA ROAD, INTO UNDIYAZANA GROVE, INTO INGCEBO DRIVE, RIGHT INTO IBHUCU DRIVE, RIGHT INTO UMBHALANE, RIGHT INTO IHOBHE AVENUE, LEFT INTO ITHENDELE DRIVE AND PROCEED TO THE INNER CIRCLE ROUTES WITHIN NTUZUMA TAKE-OUT AND TO THE END POINT ON ITHENDELE DRIVE NEAR BHEKUZULU DROVE.</p> <p>6.2. BESTER'S TAXI RANK TO NTUZUMA FROM BESTER'S TAXI RANK, LEFT INTO NTUZUMA ACCESS ROAD, RIGHT INTO ITHENDELE DRIVE AND PROCEED TO ANY OF THE INNER CIRCLE ROUTE(S) 1 TO 4 ABOVE, AND TO THE END POINT ON ITHENDELE DRIVE AND BHEKUZULU DRIVE TAXI RANK.</p> <p>6.3. KWAMASHU CROSSROADS TO NTUZUMA FROM KWAMASHU CROSSROADS TAXI RANK, LEFT INTO MALANDELA ROAD, LEFT INTO KWAMASHU HIGHWAY (M25), LEFT INTO NTUZUMA ACCESS ROAD, RIGHT INTO ITHENDELE DRIVE AND PROCEED TO ANY OF THE INNER CIRCLE ROUTE(S) 1 TO 4 ABOVE, UNTIL THE END POINT ON ITHENDELE NEAR BHEKUZULU DRIVE TAXI RANK.</p>
12.8	<p>KZN601NS118055 - NTUZUMA TO DURBAN</p> <p>FROM NTUZUMA TAXI RANK TO LHOBHE ROAD LEFT TO MBALANE ROAD (PICK UP PASSENGERS), LEFT TO LBHUCE DRIVE PICK AND DROP, RIGHT TO INGCEBO DRIVE PICK AND DROP, RIGHT TO MTHELEKISI (PICK AND DROP), RIGHT TO MADAMFANA (PICK AND DROP), RIGHT TO LBHUCE DRIVE (PICK AND DROP), LEFT TO INGCEBO DRIVE (PICK AND DROP), RIGHT TO NDIYAZANA (PICK AND DROP), LEFT TO INGCEBO DRIVE (PICK UP PASSENGERS), RIGHT TO INTSISHO PASS NTUZUMA POLICE STATION LEFT TO UNNAMED ROAD RIGHT TO LBHUCE (PICK UP PASSENGERS) RIGHT TO XAMU (PICK UP), LEFT TO LHOBHE PICK AND DROP PASSENGERS), LEFT TO ITHENDELE DRIVE (PICK AND DROP) AND TURN BACK TO ENGEN GARAGE WITH ITHENDELE DRIVE (PICK UP PASSENGERS) LEFT TO IVONDWE (PICK AND DROP), RIGHT TO BUHLE BODWA WALK (PICK AND DROP), RETURN WITH BUHLE BODWA WALK (PICK AND DROP) LEFT TO IVONDWE (PICK AND DROP) LEFT TO ITHENDELE DRIVE (PICKAND DROP) LEFT TO BHEKUZULU DRIVE (PICK AND DROP), RETURN AND WHEN REACHING SANDLWANA DRIVE, LEFT TO ITHENDELE DRIVE (PICK AND DROP) PASS NTUZUMA TAXI RANK, LEFT TO KING DINUZULU DRIVE (PICK AND DROP), AND TURN BACK TO SINAMUVA DRIVE (PICK AND DROP), RETURN TO KING DINUZULU DRIVE (PICK AND DROP), LEFT TO XOLANI NGCOBO WALK (PICK AND DROP) RIGHT TO SIQUBUQUBU ROAD (PICK AND DROP), RIGHT TO UNNAMED ROAD (PICK AND DROP), RIGHT TO NKATHAZO ROAD (NEW ROAD- PICK AND DROP) TURN RIGHT THEN IMMEDIATE LEFT TO ITHENDELE DRIVE (PICK UP AND DROP), THEN LEFT TO NTUZUMA ACCESS (NHLUNWANE) PICK AND DROP.</p> <p>ALTERNATIVE ONE</p> <p>FROM NTUZUMA ACCESS (NHLUNGWANE) TURN RIGHT TO M25, RIGHT TO N2, LEFT TO INANDA ROAD (M21), INTO SEA COW LAKE, RIGHT TO NORTH COAST ROAD AND PROCEED TO CENTENARY ROAD TAXI RANK AND RETURN TO NTUZUMA ON THE SAME ROUTE.</p> <p>ALTERNATIVE TWO:</p> <p>FROM NTUZUMA ACCESS, TURN RIGHT TO M25, INTO N2, LEFT TO INANDA ROAD (M21) OFF RAMP AND LEFT TO UMNENI ROAD (M19), AND PROCEED TO CENTENARY ROAD TAXI RANK AND RETURN TO NTUZUMA ON THE SAME ROUTE.</p> <p>ALTERNATIVE THREE:</p> <p>FROM NTUZUMA ACCESS TURN RIGHT TO M25, RIGHT TO N2, LEFT TO N3 INTO OLD DUTCH ROAD, INTO ALICE STREET, RIGHT TO SOLDIERS WAY AND PROCEED TO SOLDIERS WAY TAXI RANK AND RETURN TO NTUZUMA ON THE SAME ROUTE.</p> <p>ALTERNATIVE FOUR:</p> <p>FROM NTUZUMA ACCESS (NHLUNGWANE), RIGHT TO M25, RIGHT TO N2, RIGHT TO NORTH COAST ROAD, TO UMNENI LEFT TO ARGYLE ROAD, RIGHT TO BRICKFIELD, INTO POINT ROAD, RIGHT TO BAY TERRACE, RIGHT TO STANGER STREET, LEFT TO ORDINANCE ROAD, LEFT TO SOLDIERS WAY, RIGHT TO QUEEN STREET, RIGHT TO FIELD STREET AND PROCEED TO SOLDIERS WAY TAXI RANK AND RETURN ON THE SAME ROUTE.</p>
12.9	<p>KZN601NS118104 - NTUZUMA TO CROSSROAD</p> <p>FROM NTUZUMA TAXI RANK TO LHOBHE ROAD LEFT TO MBALANE ROAD (PICK UP PASSENGERS), LEFT TO IBHUCE DRIVE PICK AND DROP, RIGHT TO INGCEBO DRIVE PICK AND DROP, RIGHT TO MTHELEKISI (PICK AND DROP), RIGHT TO MADAMFANA (PICK AND DROP), RIGHT TO IBHUCE DRIVE (PICK AND DROP), LEFT TO INGCEBO DRIVE (PICK AND DROP), RIGHT TO NDIYAZANA (PICK AND DROP), LEFT TO INGCEBO DRIVE (PICK UP PASSENGERS), RIGHT TO INTSISHO PASS NTUZUMA POLICE STATION LEFT TO UNNAMED ROAD RIGHT TO IBHUCE (PICK UP PASSENGERS) RIGHT TO XAMU (PICK UP), LEFT TO LHOBHE PICK AND DROP PASSENGERS), LEFT TO ITHENDELE DRIVE (PICK AND DROP) AND TURN BACK TO ENGEN GARAGE WITH ITHENDELE DRIVE (PICK UP PASSENGERS) LEFT TO IVONDWE (PICK AND DROP), RIGHT TO BUHLE BODWA WALK (PICK AND DROP), RETURN WITH BUHLE BODWA WALK (PICK AND DROP) LEFT TO IVONDWE (PICK AND DROP) LEFT TO ITHENDELE DRIVE (PICK AND DROP) LEFT TO BHEKUZULU DRIVE (PICK AND DROP), RETURN AND WHEN REACHING SANDLWANA DRIVE, LEFT TO ITHENDELE DRIVE (PICK AND DROP) PASS NTUZUMA TAXI RANK, LEFT TO KING DINUZULU DRIVE (PICK AND DROP), AND TURN TO SINAMUVA DRIVE (PICK AND DROP), RETURN TO KING DINUZULU DRIVE (PICK AND DROP), LEFT TO XOLANI NGCOBO WALK (PICK AND DROP) RIGHT TO SIQUBUQUBU ROAD (PICK AND DROP), RIGHT TO UNNAMED ROAD (PICK AND DROP), RIGHT TO NKATHAZO ROAD (NEW ROAD- PICK AND DROP), TURN RIGHT THEN IMMEDIATE LEFT TO ITHENDELE DRIVE (PICK UP AND DROP), THEN LEFT TO NTUZUMA (NHLUNGWANE) PICK AND DROP, RIGHT TO M25 OFF RAMP ON CURNICK NDLOVU WAY, DROP OFF PASSENGERS RIGHT TO MALANDELA ROAD INTO CROSSROAD TAXI RANK AND RETURN ON THE SAME ROUTE.</p>



transport

Department:
Transport
Province of KwaZulu-Natal

GAZETTE

LGKZNG35-2019-NOV

REGION: ALL

12.10	KZN601NS118153 - NTUZUMA TO INDUSTRIAL PARK
	FROM NTUZUMA TAXI RANK TO IOBHHE ROAD LEFT TO MBALANE ROAD (PICK UP PASSENGERS), LEFT TO IBHUCE DRIVE PICK AND DROP, RIGHT TO INGCEBO DRIVE PICK AND DROP, RIGHT TO MTHELEKISI (PICK AND DROP), RIGHT TO MADAMFANA (PICK AND DROP), RIGHT TO IBHUCE DRIVE (PICK AND DROP), LEFT TO INGCEBO DRIVE (PICK AND DROP), RIGHT TO NDIYAZANA (PICK AND DROP), LEFT TO INGCEBO DRIVE (PICK UP PASSENGERS), RIGHT TO INTSISHO PASS NTUZUMA POLICE STATION LEFT TO UNNAMED ROAD RIGHT TO IBHUCE (PICK UP PASSENGERS) RIGHT TO XAMU (PICK UP), LEFT TO IOBHHE PICK AND DROP PASSENGERS), LEFT TO ITHENDELE DRIVE (PICK AND DROP) AND TURN BACK TO ENGEN GARAGE WITH ITHENDELE DRIVE (PICK UP PASSENGERS) LEFT TO IVONDWE (PICK AND DROP), RIGHT TO BUHLE BODWA WALK (PICK AND DROP), RETURN WITH BUHLE BODWA WALK (PICK AND DROP) LEFT TO IVONDWE (PICK AND DROP) LEFT TO ITHENDELE DRIVE (PICK AND DROP) LEFT TO BHEKUZULU DRIVE (PICK AND DROP), RETURN AND WHEN REACHING SANDLWANA DRIVE, LEFT TO ITHENDELE DRIVE (PICK AND DROP) PASS NTUZUMA TAXI RANK, LEFT TO KING DINUZULU DRIVE (PICK AND DROP), AND TURN TO SINAMUVA DRIVE (PICK AND DROP), RETURN TO KING DINUZULU DRIVE (PICK AND DROP), LEFT TO XOLANI NGCOBO WALK (PICK AND DROP) RIGHT TO SIQUBUQUBU ROAD (PICK AND DROP), RIGHT TO UNNAMED ROAD (PICK AND DROP), RIGHT TO NKATHAZO ROAD (NEW ROAD- PICK AND DROP), TURN RIGHT THEN IMMEDIATE LEFT TO ITHENDELE DRIVE (PICK UP AND DROP), THEN LEFT TO NTUZUMA ACCESS (NHLUNGWANE) PICK AND DROP, RIGHT TO M25 , TO HUNSLET ROAD AND RIGHT TO ABERDINE ROAD , PICK AND DROP AND RETURN TO NTUZUMA ON THE SAME ROUTE.
12.11	KZN601NS118202 - NTUZUMA TO KWAMASHU
	FROM NTUZUMA TAXI RANK TO IOBHHE ROAD LEFT TO MBALANE ROAD (PICK UP PASSENGERS), LEFT TO IBHUCE DRIVE PICK AND DROP, RIGHT TO INGCEBO DRIVE PICK AND DROP, RIGHT TO MTHELEKISI (PICK AND DROP), RIGHT TO MADAMFANA (PICK AND DROP), RIGHT TO IBHUCE DRIVE (PICK AND DROP), LEFT TO INGCEBO DRIVE (PICK AND DROP), RIGHT TO NDIYAZANA (PICK AND DROP), LEFT TO INGCEBO DRIVE (PICK UP PASSENGERS), RIGHT TO INTSISHO PASS NTUZUMA POLICE STATION LEFT TO UNNAMED ROAD RIGHT TO IBHUCE (PICK UP PASSENGERS) RIGHT TO XAMU (PICK UP), LEFT TO IOBHHE PICK AND DROP PASSENGERS, LEFT TO ITHENDELE DRIVE (PICK AND DROP) AND TURN BACK TO ENGEN GARAGE WITH ITHENDELE DRIVE (PICK UP PASSENGERS) LEFT TO IVONDWE (PICK AND DROP), RIGHT TO BUHLE BODWA WALK (PICK AND DROP), RETURN WITH BUHLE BODWA WALK (PICK AND DROP) LEFT TO IVONDWE (PICK AND DROP) LEFT TO ITHENDELE DRIVE (PICK AND DROP) LEFT TO BHEKUZULU DRIVE (PICK AND DROP), RETURN AND WHEN REACHING SANDLWANA DRIVE, LEFT TO ITHENDELE DRIVE (PICK AND DROP) PASS NTUZUMA TAXI RANK, LEFT TO KING DINUZULU DRIVE (PICK AND DROP), AND TURN BACK TO SINAMUVA DRIVE (PICK AND DROP), RETURN TO KING DINUZULU DRIVE (PICK AND DROP), LEFT TO XOLANI NGCOBO WALK (PICK AND DROP) RIGHT TO SIQUBUQUBU ROAD (PICK AND DROP), RIGHT TO UNNAMED ROAD (PICK AND DROP), RIGHT TO NKATHAZO ROAD (NEW ROAD- PICK AND DROP), TURN RIGHT THEN IMMEDIATE LEFT TO ITHENDELE DRIVE (PICK UP AND DROP), THEN LEFT TO NTUZUMA ACCESS (NHLUNGWANE) PICK AND DROP, INTO ITHENDELE DRIVE , JOIN LINDA ROAD (NO PICKING UP AND DROPPING OF PASSENGERS) RIGHT TO BHEJANE ROAD (NO PICKING AND DROPPING) LEFT TO LINDA NZAMA ROAD , INTO KWAMASHU TAXI RANK AND RETURN TO NTUZUMA ON THE SAME ROUTE.
12.12	KZN601NS118251 - NTUZUMA TO UMHLENGA ROCKS
	FROM NTUZUMA TAXI RANK TO IOBHHE ROAD LEFT TO MBALANE ROAD (PICK UP PASSENGERS), LEFT TO IBHUCE DRIVE PICK AND DROP, RIGHT TO INGCEBO DRIVE PICK AND DROP, RIGHT TO MTHELEKISI (PICK AND DROP), RIGHT TO MADAMFANA (PICK AND DROP), RIGHT TO IBHUCE DRIVE (PICK AND DROP), LEFT TO INGCEBO DRIVE (PICK AND DROP), RIGHT TO NDIYAZANA (PICK AND DROP), LEFT TO INGCEBO DRIVE (PICK UP PASSENGERS), RIGHT TO INTSISHO PASS NTUZUMA POLICE STATION LEFT TO UNNAMED ROAD RIGHT TO IBHUCE (PICK UP PASSENGERS) RIGHT TO XAMU (PICK UP), LEFT TO IOBHHE PICK AND DROP PASSENGERS), LEFT TO ITHENDELE DRIVE (PICK AND DROP) AND TURN TO ENGEN GARAGE WITH ITHENDELE DRIVE (PICK UP PASSENGERS) LEFT TO IVONDWE (PICK AND DROP), RIGHT TO BUHLE BODWA WALK (PICK AND DROP), RETURN WITH BUHLE BODWA WALK (PICK AND DROP) LEFT TO IVONDWE (PICK AND DROP), LEFT TO ITHENDELE DRIVE (PICK AND DROP) LEFT TO BHEKUZULU DRIVE (PICK AND DROP), RETURN AND WHEN REACHING SANDLWANA DRIVE, LEFT TO ITHENDELE DRIVE (PICK AND DROP) PASS NTUZUMA TAXI RANK, LEFT TO KING DINUZULU DRIVE (PICK AND DROP), AND TURN BACK TO SINAMUVA DRIVE (PICK AND DROP), RETURN TO KING DINUZULU DRIVE (PICK AND DROP), LEFT TO XOLANI NGCOBO WALK (PICK AND DROP) RIGHT TO SIQUBUQUBU ROAD (PICK AND DROP), RIGHT TO UNNAMED ROAD (PICK AND DROP), RIGHT TO NKATHAZO ROAD (NEW ROAD- PICK AND DROP), TURN RIGHT THEN IMMEDIATE LEFT TO ITHENDELE DRIVE (PICK UP AND DROP), THEN LEFT TO NTUZUMA ACCESS (NHLUNGWANE) PICK AND DROP, RIGHT TO M25 , LEFT TO N2 , LEFT TO M41, RIGHT WITH M41 AND OFF RAMP TO M12, LEFT WITH M12, INTO TRAFFIC CIRCLE ,RIGHT TO UMHLENGA ROCKS DRIVE LEFT TO TANAGER WAY INTO UMHLENGA TAXI RANK AND RETURN TO NTUZUMA ON THE SAME ROUTE. RETURN 2 FROM UMHLENGA TAXI RANK RIGHT TO CHATWEL , RIGHT TO UMHLENGA ROCKS DRIVE , BECOMES LIGHTHOUSE STREET , LEFT TO M12 , RIGHT TO M41 , INTO N2 , OFF RAMP, RIGHT TO M25.
12.13	KZN601NS118447 - NTUZUMA TO VERULAM.
	FROM NTUZUMA TAXI RANK TO IOBHHE ROAD LEFT TO MBALANE ROAD (PICK UP PASSENGERS), LEFT TO IBHUCE DRIVE PICK AND DROP, RIGHT TO INGCEBO DRIVE PICK AND DROP, RIGHT TO MTHELEKISI (PICK AND DROP), RIGHT TO MADAMFANA (PICK AND DROP), RIGHT TO IBHUCE DRIVE (PICK AND DROP), LEFT TO INGCEBO DRIVE (PICK AND DROP), RIGHT TO NDIYAZANA (PICK AND DROP), LEFT TO INGCEBO DRIVE (PICK UP PASSENGERS), RIGHT TO INTSISHO PASS NTUZUMA POLICE STATION LEFT TO UNNAMED ROAD RIGHT TO IBHUCE (PICK UP PASSENGERS) RIGHT TO XAMU (PICK UP), LEFT TO IOBHHE PICK AND DROP PASSENGERS), LEFT TO ITHENDELE DRIVE (PICK AND DROP) AND TURN BACK TO ENGEN GARAGE WITH ITHENDELE DRIVE (PICK UP PASSENGERS) LEFT TO IVONDWE (PICK AND DROP), RIGHT TO BUHLE BODWA WALK (PICK AND DROP), RETURN WITH BUHLE BODWA WALK (PICK AND DROP) LEFT TO IVONDWE (PICK AND DROP) LEFT TO ITHENDELE DRIVE (PICK AND DROP) LEFT TO BHEKUZULU DRIVE (PICK AND DROP), RETURN AND WHEN REACHING SANDLWANA DRIVE, LEFT TO ITHENDELE DRIVE (PICK AND DROP) PASS NTUZUMA TAXI RANK, LEFT TO KING DINUZULU DRIVE (PICK AND DROP) AND TURN TO SINAMUVA DRIVE (PICK AND DROP), RETURN TO KING DINUZULU DRIVE (PICK AND DROP), LEFT TO XOLANI NGCOBO WALK (PICK AND DROP) RIGHT TO SIQUBUQUBU ROAD (PICK AND DROP), RIGHT TO UNNAMED ROAD (PICK AND DROP), RIGHT TO NKATHAZO ROAD (NEW ROAD- PICK AND DROP), TURN RIGHT THEN IMMEDIATE LEFT TO ITHENDELE DRIVE (PICK UP AND DROP), THEN LEFT TO NTUZUMA ACCESS (NHLUNGWANE) PICK AND DROP, RIGHT TO M25 OFF RAMP AND TURN TO R102 (MT. EDGE COME) PASS OTTAWA (DROP OFF ONLY) , LEFT TO M27 INTO IRELAND STREET TO IRELAND STREET TAXI RANK AND RETURN ON THE SAME ROUTE.
12.14	KZN601NS118496 - NTUZUMA TO PINETOWN
	FROM NTUZUMA TAXI RANK TO IOBHHE ROAD LEFT TO MBALANE ROAD (PICK UP PASSENGERS), LEFT TO IBHUCE DRIVE PICK AND DROP, RIGHT TO INGCEBO DRIVE PICK AND DROP, RIGHT TO MTHELEKISI (PICK AND DROP), RIGHT TO MADAMFANA (PICK AND DROP), RIGHT TO IBHUCE DRIVE (PICK AND DROP), LEFT TO INGCEBO DRIVE (PICK AND DROP), RIGHT TO NDIYAZANA (PICK AND DROP), LEFT TO INGCEBO DRIVE (PICK UP PASSENGERS), RIGHT TO INTSISHO PASS NTUZUMA POLICE STATION LEFT TO UNNAMED ROAD RIGHT TO IBHUCE (PICK UP PASSENGERS) RIGHT TO XAMU (PICK UP), LEFT TO IOBHHE (PICK AND DROP PASSENGERS), LEFT TO ITHENDELE DRIVE (PICK AND DROP) AND TURN TO ENGEN GARAGE WITH ITHENDELE DRIVE (PICK UP PASSENGERS) LEFT TO IVONDWE (PICK AND DROP), RIGHT TO BUHLE BODWA WALK (PICK AND DROP), RETURN WITH BUHLE BODWA WALK (PICK AND DROP) LEFT TO IVONDWE (PICK AND DROP) LEFT TO ITHENDELE DRIVE (PICK AND DROP) LEFT TO BHEKUZULU DRIVE (PICK AND DROP), RETURN AND WHEN REACHING SANDLWANA DRIVE, LEFT TO ITHENDELE DRIVE (PICK AND DROP) PASS NTUZUMA TAXI RANK, LEFT TO KING DINUZULU DRIVE (PICK AND DROP) AND TURN TO SINAMUVA DRIVE (PICK AND DROP), RETURN TO KING DINUZULU DRIVE (PICK AND DROP), LEFT TO XOLANI NGCOBO WALK (PICK AND DROP) RIGHT TO SIQUBUQUBU ROAD (PICK AND DROP), RIGHT TO UNNAMED ROAD (PICK AND DROP), RIGHT TO NKATHAZO ROAD (NEW ROAD- PICK AND DROP), TURN RIGHT THEN IMMEDIATE LEFT TO ITHENDELE DRIVE (PICK UP AND DROP), THEN LEFT TO NTUZUMA ACCESS (NHLUNGWANE) PICK AND DROP , RIGHT TO M25 , RIGHT TO N2, OFF RAMP TO M19 , INTO ST. JOHNS AVENUE RIGHT TO JOSIAH GUMEDE ROAD LEFT TO MOODIE STREET , RIGHT TO HILL STREET , INTO HILL STREET TAXI RANK AND RETURN ON THE SAME ROUTE. RETURN. FROM HILL STREET TAXI RANK , LEFT TO MOODIE STREET, RIGHT TO JOSIAH GUMEDE STREET, LEFT TO BERMS ROAD, RIGHT TO M19, OFF RAMP TO N2, OFF RAMP TO M25 , LEFT TO NTUZUMA ACCESS, PICK AND DROP, RIGHT TO ITHENDELE DRIVE , PICK AND DROP PASS NKATHAZO ROAD, PICK AND DROP AROUND NTUZUMA UNITS UNTLL REACHING NTUZUMA TAXI RANK.



transport

Department:
Transport
Province of KwaZulu-Natal

GAZETTE

LGKZNG35-2019-NOV

REGION: ALL

1)	Application Number: APP0119008	2)	Gazette Number: LGKZNG35-2019-NOV
3)	Applicant: BG KHUMBULE ID NO. 6001260600087 Association: HIGHFLATS TAXI ASSOCIATION	4)	Applicant Address: PO BOX 496 HIGHFLATS KWA ZULU NATAL 3306
5)	Existing Licence Holder: NOT APPLICABLE ID NO. NOT APPLICABLE	6)	Existing Licence Holder Address: NOT APPLICABLE
7)	Type of application: NEW OPERATING LICENCE	8)	Operating Licence Number: LGKZN0503000181
9)	Vehicle Type: MINIBUS TAXI	10)	1 X 9-16 (SEATED) + 0 (STANDING)
11)	Region: SISONKE		
12.1	2100HE22066O10048952 - HIGHFLATS TO HLOKOZI FROM HIGHFLATS TAXI RANK INTO R612, TURN INTO AND ALONG P73 TO HLOKOZI TAXI RANK AND RETURN ALONG THE SAME ROUTE.		
12.2	2100HE21004R10048948 - HIGHFLATS TO DURBAN FROM HIGHFLATS TAXI RANK, TURN LEFT INTO R612 AND PROCEED TO PARK RYNIE, LEFT INTO N2 AND PROCEED TO DURBAN, ENTERING DURBAN ALONG THE (M4) SOUTHERN FREEWAY, TURN LEFT INTO MOORE ROAD AND PROCEED TO RANK 100A IN SYDNEY ROAD AND RETURN TO HIGHFLATS TAXI RANK AS FOLLOWS: FROM SYDNEY ROAD TAXI RANK, RIGHT INTO CANBERRA ROAD OR MC DONALD ROAD, RIGHT INTO GALE STREET AND PROCEED AS PER ROUTE 1 IN THE OPPOSITE DIRECTION TO HIGHFLATS TAXI RANK. INBOUND ROUTE SAME AS ROUTE 1 UP TO M4 THEN: LEFT INTO SMITH STREET OR LEFT INTO MOORE ROAD, RIGHT INTO WARWICK AVENUE, LEFT INTO ETNA LANE AND PROCEED TO ETNA ROAD TAXI RANK, AND RETURN SUBSTANTIALLY ALONG THE SAME ROUTES TO HIGHFLATS.		
12.3	2100HE2100H310048949 - HIGHFLATS TO PIETERMARITZBURG FROM HIGH FLATS TAXI RANK, RIGHT INTO AND ALONG R612, TURN RIGHT INTO R56 AND PROCEED TO PORT SHEPSTONE ROAD TAXI RANK IN RICHMOND AND RETURN TO R56 AND PROCEED TO PIETERMARITZBURG, ENTERING PIETERMARITZBURG ALONG RICHMOND ROAD, ALEXANDRA ROAD, LEFT INTO COMMERCIAL ROAD, RIGHT INTO LONGMARKET STREET, LEFT INTO OLD MARKET TAXI RANK AND RETURN ALONG LONGMARKET STREET, RIGHT INTO BOSCHOFF STREET, RIGHT INTO LOOP STREET, LEFT INTO COMMERCIAL ROAD AND RETURN TO HIGHFLATS ALONG THE SAME ROUTE IN THE OPPOSITE DIRECTION.		
12.4	2100HE22069U10048950 - HIGHFLATS TO IXOPO FROM HIGHFLATS TAXI RANK INTO ALONG R612 TO IXOPO, LEFT INTO MAIN STREET TO THE IXOPO TAXI RANK IN MAIN STREET AND RETURN TO HIGHFLATS TAXI RANK ALONG THE SAME ROUTE.		
12.5	2100HE22066O10048951 - HIGHFLATS TO UMZINTO FROM HIGHFLATS TAXI RANK, TURNS LEFT INTO R612 AND PROCEED TO UMZINTO TAXI RANK AND RETURN ALONG THE SAME ROUTE.		
12.6	2100HE22066V10048953 - HIGHFLATS TO ST FAITHS. FROM HIGHFLATS TAXI RANK TO ST FAITHS TAXI RANK ALONG P68 AND RETURN.		



transport

Department:
Transport
Province of KwaZulu-Natal

GAZETTE

LGKZNG35-2019-NOV

REGION: ALL

1)	Application Number: APP0119026	2)	Gazette Number: LGKZNG35-2019-NOV
3)	Applicant: BN NZUZA ID NO. 6808285568085 Association: KWA-MASHU TAXI OWNERS ASSOCIATION	4)	Applicant Address: G183 KWAMASHU 4360
5)	Existing Licence Holder: NOT APPLICABLE ID NO. NOT APPLICABLE	6)	Existing Licence Holder Address: NOT APPLICABLE
7)	Type of application: NEW OPERATING LICENCE	8)	Operating Licence Number: NOTAVAILABLE
9)	Vehicle Type: MINIBUS	10)	1 X 0 (SEATED) + 11 (STANDING)
11)	Region: GREATER NORTH		
12.1	<p>2206LN21004S00047566 - KWA-MASHU TO DURBAN</p> <p>FROM KWAMASHU TAXI RANK, INTO MALANDELA ROAD, INTO INANDA ROAD, INTO INANDA HIGHWAY, RIGHT INTO N2, INTO WESTERN FREEWAY (N3) ALONG THE WESTERN FREEWAY (N3) LEFT INTO BEREA ROAD NORTH, INTO OLD DUTCH ROAD, ALICE STREET, RIGHT INTO GREY STREET, LEFT INTO COMMERCIAL LEFT INTO FIELD STREET TO SOLDIER'S WAY TAXI RANK.</p> <p>FROM COMMERCIAL ROAD RIGHT INTO GARDNER STREET, RIGHT INTO PINE STREET, TO WESTERN FREEWAY.</p> <p>FROM DURBAN BACK TO KWAMASHU FROM SOLDIER'S WAY TAXI RANK, TO FIELD STREET, LEFT INTO LEOPOLD STREET, TO CANNONGATE ROAD, INTO WESTERN FREEWAY (N3), INTO N2, INANDA ROAD OFF-RAMP, INANDA HIGHWAY, MALANDELA ROAD.</p>		
12.2	<p>2206LN22027Q10047570 - KWA-MASHU CAMP TO STANGER</p> <p>FROM APPROVED TAXI RANK IN KWAMASHU TO APPROVED TAXI RANK IN STANGER VIA VERULAM ALONG MALANDELA ROAD, RIGHT INTO M25, LEFT INTO THE N2, ALONG THE N2, LEFT INTO M41, ALONG THE M41, RIGHT INTO WICK STREET, LEFT INTO IRELAND STREET, RIGHT INTO WICK STREET, RIGHT INTO R102, PROCEED ALONG R102, PROCEED ALONG R102 TO STANGER DIRECT AND RETURN.</p>		
12.3	<p>2206LN2206LN00047583 - KWA-MASHU CAMP TO C, B & D ROUTES</p> <p>FROM KWAMASHU B RANK TO KWAMASHU TAXI RANK (UMSUNDUZI ROAD) INTO AMANZIMTOTI ROAD, UBUBANE ROAD, LEFT INTO ISIHLEBELELO ROAD, LEFT INTO SIKHINDI ROAD, LEFT INTO GIYA ROAD, RIGHT INTO PHEPELO ROAD, RIGHT INTO MQHINO ROAD, RIGHT INTO THABATHA ROAD, RIGHT INTO SIKHINDI ROAD BACK INTO ISIHLEBELELO ROAD, VIA UMBANDO ROAD, INTO SIGWEGWE ROAD, INTO UMSUNDUZI ROAD TO KWAMASHU TAXI RANK (UMSUNDUZI RANK) AND BACK WITH THE SAME ROUTE TO C, B & D.</p>		
12.4	<p>2206LN2206LN00047585 - CROSSROADS TAXI RANK TO KWAMASHU STATION VIA C & D.</p> <p>1. FROM CROSSROADS TAXI RANK TO C & D VIA MALANDELA ROAD, INTO UBUBANE ROAD, RIGHT INTO SIGWEGWE ROAD, LEFT INTO INGOME ROAD, RIGHT INTO AMANZIMTOTI ROAD, RIGHT INTO ISIPINGO ROAD AND RETURN BACK ALONG THE SAME ROUTE.</p> <p>2. FROM CROSSROADS TAXI RANK TO KWAMASHU STATION VIA MALANDELA ROAD, RIGHT INTO NTOMBELA ROAD, RIGHT INTO ZULU ROAD, LEFT INTO LUTHULI ROAD, RIGHT INTO NDLONDLO ROAD, RIGHT INTO HLOBANI ROAD, LEFT INTO BHEJANE ROAD INTO KWAMASHU TAXI RANK (MALANDELA ROAD) AND RETURN ALONG THE SAME ROUTE BACK.</p>		
12.5	<p>2206LN2206LN00047586 - KWA-MASHU TO KWA-MASHU L AND M SECTION</p> <p>FROM KWAMASHU TAXI RANK VIA MALANDELA ROAD, LEFT INTO BHEJANE ROAD, RIGHT INTO NYALA ROAD, LEFT INTO MPUKANE ROAD, RIGHT INTO NYALA ROAD, INTO BUNGEZI RIGHT INTO NTUZUMA ACCESS ROAD, RIGHT INTO M25, INTO BESTER TAXI RANK AND RETURN ALONG THE SAME ROUTE BACK.</p> <p>FROM KWAMASHU TAXI RANK TO BESTER VIA MALANDELA ROAD, INTO BHEJANE ROAD, LEFT INTO SIBISI ROAD, RIGHT INTO NYALA ROAD, RIGHT INTO BUNGEZI ROAD, RIGHT INTO NTUZUMA ACCESS ROAD, TO BESTER RANK AND RETURN SAME ROUTE BACK.</p> <p>FROM KWAMASHU TAXI RANK VIA MALANDELA ROAD, INTO BHEJANE ROAD, LEFT INTO MPUNZI ROAD, RIGHT INTO NYALA ROAD, LEFT INTO MBONDWE ROAD, LEFT INTO INGCEBO DRIVE, LEFT INTO IMBONDWE ROAD, LEFT INTO PHITHI ROAD, DIRECT RETURN.</p>		
12.6	<p>2206LN2206LN00047587 - KWA-MASHU TO K & J</p> <p>FROM KWAMASHU TAXI RANK INTO MALANDELA ROAD, RIGHT INTO MKHIWANE ROAD, LEFT INTO MCAKA ROAD, RIGHT INTO MPANGELE ROAD, LEFT INTO PHOTHWE ROAD, LEFT INTO QOPHAMUTHI ROAD, LEFT INTO SAGWACA ROAD, RIGHT INTO NKONJANE ROAD, LEFT INTO MALANDELA ROAD AND RETURN TO THE RANK.</p>		
12.7	<p>2206LN2206M100047580 - KWA-MASHU CAMP TO POINT</p> <p>FROM KWAMASHU TAXI RANK INTO MALANDELA ROAD, INTO M25 INTO NORTH COAST ROAD, INTO UMGENI ROAD, LEFT INTO ARGYLE ROAD, RIGHT INTO BRICKHILL ROAD, INTO POINT ROAD, DIRECT AND RETURN.</p> <p>OUTWARDS</p> <p>FROM POINT ROAD, RIGHT INTO BAYTERRACE ROAD, RIGHT INTO STANGER STREET, INTO ARGYLE ROAD, INTO UMGENI ROAD, INTO MALANDELA ROAD, INTO KWAMASHU TAXI RANK.</p>		
12.8	<p>2206LN2206RK00047567 - KWA-MASHU CAMP TO PINETOWN</p> <p>FROM ALONG MALANDELA ROAD, LEFT INTO BHEJANE ROAD, ALONG BHEJANE ROAD, LEFT INTO SIBISI ROAD, RIGHT INTO NYALA ROAD, RIGHT INTO BHUNGEZI ROAD, RIGHT INTO NTUZUMA ACCESS, RIGHT INTO M25 ON-RAMP AND PROCEED TO BESTER'S TAXI RANK. * ALONG MALANDELA ROAD, LEFT INTO BHEJANE ROAD, RIGHT INTO ZULU ROAD, LEFT INTO NTOMBELA ROAD, LEFT INTO MALANDELA ROAD AND PROCEED TO CROSSROADS TAXI RANK.</p> <p>FROM THE RANK AT KWAMASHU STATION ALONG ANY OF THE ROUTES ABOVE INTO AND ALONG MALANDELA ROAD, INTO INANDA ROAD, RIGHT INTO N2, RIGHT INTO M19, ALONG THE M19, INTO ST JOHN AVENUE, RIGHT INTO OLD MAIN ROAD (M31), LEFT INTO CROMPTON ROAD, RIGHT INTO HILL STREET AND PROCEED TO THE TAXI RANK.</p>		
12.9	<p>2206LN2206RK00047573 - KWA-MASHU CAMP TO PINETOWN</p> <p>MALANDELA ROAD, INANDA ROAD, INANDA HIGHWAY, RIGHT INTO THE M19, ALONG M19, LEFT INTO SHEPSTONE ROAD, INTO BEVISS ROAD, RIGHT INTO OLD MAIN ROAD (M31), LEFT INTO CROMPTON STREET, RIGHT INTO HILL STREET AND PROCEED TO THE TAXI RANK IN HILL STREET.</p>		



transport

Department:
Transport
Province of KwaZulu-Natal

GAZETTE

LGKZNG35-2019-NOV

REGION: ALL

12.10	<p>2206LN2206U200047576 - KWA-MASHU CAMP TO VERULAM</p> <p>FROM KWAMASHU STATION, INTO MALANDELA ROAD, INTO HUNSLET ROAD, RIGHT INTO ABERDARE DRIVE, LEFT INTO PHOENIX HIGHWAY, LEFT INTO R102, ALONG R102, RIGHT INTO WICKS STREET, LEFT INTO IRELAND STREET, RIGHT INTO MOSS STREET, RIGHT INTO WICKS STREET, LEFT INTO R102, ALONG R102, RIGHT INTO NORTHERN DRIVE, RIGHT INTO PHOENIX HIGHWAY, RIGHT INTO INDUSTRIAL PARK ROAD, INTO NTUZUMA ACCESS ROAD, LEFT INTO BHUNGEZI ROAD, LEFT INTO NYALA, RIGHT INTO BHEJANE ROAD AND PROCEED OT THE RANK ON MALANDELA ROAD AT KWAMASHU STATION.</p>
12.11	<p>2206LS21004R00048153 - KWA-MASHU SECTIONS TO DURBAN</p> <p>2. FROM KWAMASHU SECTIONS C, D& B, K & J & L & M TO DURBAN.</p> <p>2.1. C, D & B.</p> <p>UBUBANE ROAD, RIGHT INTO ISIGWEGWE ROAD, INTO ISIPINGO ROAD, LEFT INTO UMANZIMTOTI ROAD, LEFT INTO MALANDELA ROAD, INTO INANDA ROAD INTO INANDA HIGHWAY, RIGHT INTO N2, INTO WESTERN FREEWAY (N3) ALONG WESTERN FREEWAY (N3), LEFT TO BEREJA ROAD, OLD DUTCH ROAD, ALICE STREET, RIGHT INTO GREY STREET, LEFT INTO COMMERCIAL, LEFT INTO FIELD STREET TO SOLDIER'S WAY TAXI RANK.</p> <p>ALTERNATIVELY.</p> <p>FROM COMMERCIAL ROAD, RIGHT GARDNER STREET, RIGHT INTO PINE STREET INTO WESTERN FREEWAY.</p> <p>ALTERNATIVELY.</p> <p>MALANDELA ROAD, M25, N2, INTO WESTERN FREEWAY (N3).</p> <p>2.2 K & J</p> <p>NKONJANE ROAD, LEFT INTO SAGWACA ROAD, RIGHT INTO PHOTHWE ROAD, RIGHT INTO MPANGELE ROAD, LEFT INTO MCAKA ROAD, LEFT INTO MKHIWANE ROAD, RIGHT INTO NYALA ROAD, INTO UNDLONDLO ROAD, RIGHT INTO MALANDELA ROAD, INANDA ROAD, INTO INANDA HIGHWAY, RIGHT INTO N2 INTO WESTERN FREEWAY (N3) EAST BOUND, ALONG TO WESTERN FREEWAY (N3) LEFT TO BEREJA ROAD NORTH, INTO OLD DUTCH ROAD, ALICE STREET, RIGHT INTO GREY STREET, LEFT INTO COMMERCIAL, LEFT INTO FIELD STREET, TO SOLDIER'S WAY TAXI RANK.</p> <p>ALTERNATIVELY.</p> <p>FROM COMMERCIAL ROAD, RIGHT INTO GARNER STREET, AND RIGHT INTO PINE STREET TO WESTERN FREEWAY.</p> <p>ALTERNATIVELY.</p> <p>MALANDELA ROAD, M25, N2 INTO WESTERN FREEWAY (N3).</p> <p>2.3 L & M.</p> <p>BHEJANE ROAD, RIGHT INTO HLOBANE ROAD, LEFT INTO NDLONDLO ROAD, LEFT INTO LUTHULI ROAD, RIGHT INTO ZULU ROAD, LEFT INTO NTOMBELA ROAD, RIGHT INTO MALANDELA ROAD, INTO INANDA ROAD, INTO INANDA HIGHWAY, RIGHT INTO N2 INTO WESTERN FREEWAY (N3) EAST BOUND, ALONG TO WESTERN FREEWAY (N3), LEFT TO BEREJA ROAD NORTH, INTO OLD DUTCH ROAD, ALICE STREET, RIGHT INTO GREY STREET, LEFT INTO COMMERCIAL, LEFT INTO FIELD STREET, TO SOLDIER'S WAY TAXI RANK.</p> <p>ALTERNATIVELY.</p> <p>FROM COMMERCIAL ROAD, RIGHT INTO GARDNER STREET, RIGHT INTO PINE STREET TO WESTERN FREEWAY.</p> <p>ALTERNATIVELY.</p> <p>MALANDELA ROAD, M25, N2, INTO WESTERN FREEWAY (N3).</p> <p>ALTERNATIVELY.</p> <p>NYALA ROAD, LEFT INTO PHITHI, INTO MDONI ROAD, NYALA INTO MBONDWE ROAD, RIGHT INTO SIBISI ROAD, INTO MKHWANAZI ROAD, LEFT INTO MLANGENI ROAD, LEFT INTO NTOMBELA ROAD INTO INANDA ROAD, INTO INANDA HIGHWAY, RIGHT INTO N2 INTO WESTERN FREEWAY (N3) EAST BOUND, ALONG TO WESTERN FREEWAY (N3), LEFT TO BEREJA ROAD NORTH, INTO OLD DUTCH ROAD, ALICE STREET, RIGHT INTO GREY STREET, LEFT INTO COMMERCIAL, LEFT INTO FIELD STREET, TO SOLDIER'S WAY TAXI RANK.</p> <p>ALTERNATIVELY.</p> <p>FROM COMMERCIAL ROAD, RIGHT INTO GARDNER STREET, RIGHT INTO PINE STREET TO WESTERN FREEWAY.</p>
12.12	<p>2206S92206RK00053716 - KWAMASHU HOSTEL TO PINETOWN VIA NEW GERMANY.</p> <p>FROM KWAMASHU HOSTEL TAXI RANK TURN LEFT INTO MUSA ROAD THEN RIGHT INTO MALANDELA ROAD AND RIGHT INTO HAYFIELDS ROAD, WHICH LEADS STRAIGHT INTO THE RESIDENTIAL AREA AND RETURN ALONG THE SAME ROAD (HAYFIELDS ROAD).</p> <p>BACKWARDS THEN TURN LEFT INTO MALANDELA ROAD, AND JOIN M25 AT N2 FREEWAY BRIDGE TURN RIGHT INTO N2 FREEWAY SOUTH BOUND. TURN LEFT AT INANDA ROAD OFF RAMP, PROCEED STRAIGHT INTO UMGENI ROAD AND TURN RIGHT TOWARDS M19 WESTVILLE NORTH DIRECTION. PROCEED STRAIGHT AND TURN LEFT INTO M32 THEN RIGHT INTO BLAIR ATHOLL ROAD. CONTINUE ALONG AND TURN LEFT INTO SHEPSTONE ROAD. TURN RIGHT INTO M19 ST JOHN'S AVENUE AND TURN RIGHT INTO OLD MAIN ROAD, LEFT INTO MOODIE STREET AND THEN RIGHT INTO HILL STREET AND FINALLY LEFT INTO HILL STREET TAXI RANK</p> <p>.RETURN ROUTE:FROM PINETOWN TAXI RANK TURN LEFT INTO ANDERSON STREET AND LEFT INTO M31 OLD MAIN ROAD THEN LEFT INTO M13. CONTINUE ALONG AND TURN LEFT INTO M19 PASS ST JOHN'S AVENUE AND CONTINUE ALONG BACK TO THE STARTING POINT USING THE SAME FORWARD ROUTE.</p>



transport

Department:
Transport
Province of KwaZulu-Natal

GAZETTE

LGKZNG35-2019-NOV

REGION: ALL

12.13	<p>2206UB21004R00048164 - FROM KWAMASHU SECTIONS C,D,& B,K & J AND L & M TO DURBAN</p> <p>2.1 C, D & B:</p> <p>UBUBANE ROAD, RIGHT INTO ISIGWEGWE ROAD, INTO ISIPINGO ROAD, LEFT INTO AMANZIMTOTI ROAD, LEFT INTO MALANDELA ROAD, INTO INANDA ROAD, INTO INANDA HIGHWAY, RIGHT INTO N2, INTO WESTERN FREEWAY (N3) ALONG WESTERN FREEWAY (N3), LEFT TO BEREA ROAD NORTH, OLD DUTCH ROAD, ALICE STREET, RIGHT INTO GREY STREET, LEFT INTO COMMERCIAL, LEFT INTO FIELD TO SOLDIER'S WAY TAXI RANK.</p> <p>ALTERNATIVELY.</p> <p>FROM COMMERCIAL ROAD, RIGHT GARDNER STREET, RIGHT INTO PINE STREET INTO WESTERN FREEWAY.</p> <p>ALTERNATIVELY.</p> <p>MALANDELA ROAD, M25, N2, INTO WESTERN FREEWAY (N3).</p> <p>2.2 K & J</p> <p>NKONJANE ROAD, LEFT INTO SIGWACA ROAD, RIGHT INTO PHOTHWE ROAD, RIGHT INTO MPANGELE ROAD, LEFT INTO MCAKA ROAD, LEFT INTO MKHIWANE ROAD, RIGHT INTO NYALA ROAD, INTO UNDLONDLO ROAD, RIGHT INTO MALANDELA ROAD, INANDA ROAD, INTO INANDA HIGHWAY, RIGHT INTO N2 INTO WESTERN FREEWAY (N3) EAST BOUND, ALONG TO WESTERN FREEWAY (N3), LEFT TO BEREA ROAD NORTH, INTO OLD DUTCH ROAD, ALICE STREET, RIGHT INTO GREY STREET, LEFT INTO COMMERCIAL, LEFT INTO FIELD, TO SOLDIER'S WAY TAXI RANK.</p> <p>ALTERNATIVELY</p> <p>FROM COMMERCIAL ROAD, RIGHT INTO GARDNER STREET, RIGHT INTO PINE STREET TO WESTERN FREEWAY.</p> <p>ALTERNATIVELY.</p> <p>MALANDELA ROAD, M25, N2, INTO WESTERN FREEWAY (N3).</p> <p>2.3. L & M:</p> <p>BHEJANE ROAD, RIGHT INTO HLOBANE ROAD, LEFT INTO LUTHULI ROAD, RIGHT INTO ZULU ROAD, LEFT INTO NTOMBELA ROAD, RIGHT INTO MALANDELA ROAD, INTO INANDA ROAD, INTO INANDA HIGHWAY, RIGHT INTO N2 WESTERN FREEWAY (N3) EAST BOUND, ALONG TO WESTERN FREEWAY (N3), LEFT TO BEREA ROAD NORTH, INTO OLD DUTCH ROAD, ALICE STREET, RIGHT INTO GREY STREET, LEFT INTO COMMERCIAL, LEFT INTO FIELD STREET, TO SOLDIER'S WAY TAXI RANK.</p> <p>ALTERNATIVELY.</p> <p>FROM COMMERCIAL ROAD, RIGHT INTO GARDNER STREET, RIGHT INTO PINE STREET TO WESTERN FREEWAY.</p> <p>ALTERNATIVELY.</p> <p>MALANDELA ROAD, M25, N2, INTO WESTERN FREEWAY (N3).</p> <p>ALTERNATIVELY.</p> <p>NYALA ROAD, LEFT INTO PHITHI, INTO MDONI ROAD, NYALA, INTO MBONDWE ROAD, RIGHT INTO SIBISI ROAD, INTO MKHWANAZI ROAD, LEFT INTO MAKHATHINI ROAD, LEFT INTO MLANGENI ROAD, LEFT INTO NTOMBELA ROAD INTO INANDA ROAD, INTO INANDA HIGHWAY, RIGHT INTO N2 INTO WESTERN FREEWAY (N3) EAST BOUND, ALONG TO WESTERN FREEWAY (N3), LEFT TO BEREA ROAD NORTH, INTO OLD DUTCH ROAD, ALICE STREET, RIGHT INTO GREY STREET, LEFT INTO COMMERCIAL, LEFT INTO FIELD STREET, TO SOLDIER'S WAY TAXI RANK.</p> <p>ALTERNATIVELY.</p> <p>FROM COMMERCIAL ROAD, RIGHT INTO GARDNER STREET, RIGHT INTO PINE STREET TO WESTERN FREEWAY.</p> <p>ALTERNATIVELY.</p> <p>MALANDELA ROAD, M25, N2 INTO WESTERN FREEWAY (N3).</p>
12.14	<p>2206UW21004R00048158 - KWA-MASHU TOWNSHIP TO DURBAN</p> <p>FROM KWA-MASHU TAXI RANK, INTO MALANDELA ROAD, INTO INANDA ROAD, INTO INANDA HIGHWAY, RIGHT INTO N2, INTO WESTERN FREEWAY (N3) ALONG THE WESTERN FREEWAY (N3), LEFT INTO BEREA ROAD NORTH, INTO OLD DUTCH ROAD, ALICE STREET, RIGHT INTO GREY STREET, LEFT INTO COMMERCIAL, LEFT INTO FIELD STREET TO SOLDIER'S WAY TAXI RANK.</p> <p>FROM COMMERCIAL ROAD, TURN RIGHT INTO GARDNER STREET, RIGHT INTO PINE STREET TO WESTERN FREEWAY.</p> <p>FROM SOLDIER'S WAY TAXI RANK, TO FIELD STREET, LEFT INTO LEOPOLD STREET, TO CANNONGATE ROAD, INTO WESTERN FREEWAY (N3), INTO N2, INANDA ROAD OFF-RAMP, INANDA HIGHWAY, MALANDELA ROAD.</p>
12.15	<p>2206UW2206M100048173 - KWA-MASHU TO POINT</p> <p>INWARDS: FROM KWA-MASHU TAXI RANK INTO MALANDELA ROAD, INTO M25 INTO NORTH COAST ROAD, INTO UMGENI ROAD, LEFT INTO ARGYLE ROAD, RIGHT INTO BRICKHILL ROAD, INTO POINT ROAD, DIRECT AND RETURN.</p> <p>OUTWARDS: FROM POINT ROAD, RIGHT INTO BAY TERRACE ROAD, RIGHT INTO STANGER STREET, INTO ARGYLE ROAD, INTO UMGENI ROAD, INTO M25, LEFT INTO MALANDELA ROAD, INTO KWA-MASHU TAXI RANK.</p>
12.16	<p>2206UW2206RK00048168 - KWA-MASHU TO PINETOWN</p> <p>3 A. FROM APPROVED TAXI RANK IN KWA-MASHU TO APPROVED TAXI RANK IN PINETOWN VIA BESTER, CROSSROADS DIRECT AND RETURN. ALONG MALANDELA ROAD, LEFT INTO BHEJANE ROAD, ALONG BHEJANE ROAD, LEFT INTO SIBISI ROAD, RIGHT INTO NYALA ROAD, RIGHT INTO BHUNGEZI ROAD, RIGHT INTO NTUZUMA ACCESS, RIGHT INTO M25 ON- RAMP AND PROCEED TO BESTER'S TAXI RANK.</p> <p>ALONG MALANDELA ROAD, LEFT INTO BHEJANE ROAD, RIGHT INTO ZULU ROAD, LEFT INTO NTOMBELA ROAD, LEFT INTO MALANDELA ROAD AND PROCEED TO CROSSROADS TAXI RANK.</p> <p>FROM THE RANK AT KWA-MASHU STATION ALONG ANY OF THE ROUTES ABOVE INTO AND ALONG MALANDELA ROAD, INTO INANDA ROAD, RIGHT INTO THE N2, RIGHT INTO M19, ALONG THE M19, INTO ST. JOHN AVENUE, RIGHT INTO OLD MAIN ROAD (M31), LEFT INTO CROMPTON ROAD, RIGHT INTO HILL STREET AND PROCEED TO THE TAXI RANK.</p>



transport

Department:
Transport
Province of KwaZulu-Natal

GAZETTE

LGKZNG35-2019-NOV

REGION: ALL

12.17	2206UW2206RK00048170 - KWA-MASHU TO PINETOWN MALANDELA ROAD, INANDA ROAD, INANDA HIGHWAY, RIGHT INTO THE M19, ALONG M19, LEFT INTO SHEPSTONE ROAD, INTO BEVISS ROAD, RIGHT INTO OLD MAIN ROAD (M31), LEFT INTO CROMPTON STREET, RIGHT INTO HILL STREET AND PROCEED TO THE TAXI RANK IN HILL STREET.
12.18	2206UW2206U200048172 - KWA-MASHU TO VERULAM KWA-MASHU STATION, INTO MALANDELA ROAD, INTO HUNSLET ROAD, RIGHT INTO ABERDARE DRIVE, LEFT INTO PHOENIX HIGHWAY, LEFT INTO R102, ALONG R102, RIGHT INTO WICKS STREET, LEFT INTO IRELAND STREET, RIGHT INTO MOSS STREET RIGHT INTO WICKS STREET, LEFT INTO R102, ALONG R102, RIGHT INTO NORTHERN DRIVE, RIGHT INTO PHOENIX HIGHWAY, RIGHT INTO INDUSTRIAL PARK ROAD, INTO NTUZUMA ACCESS ROAD, LEFT INTO BHUNGEZI ROAD, LEFT INTO NYALA, RIGHT INTO BHEJANE ROAD AND PROCEED TO THE RANK ON MALANDELA ROAD AT KWA-MASHU STATION.
12.19	2206UW2206UD00048176 - KWA-MASHU TOWNSHIP TO KWA-MASHU L & M FROM KWA-MASHU TO CROSSROADS. KWA-MASHU TAXI RANK TO CROSSROAD VIA MALANDELA ROAD, LEFT INTO BHEJANE ROAD, RIGHT INTO HLOBANE ROAD, LEFT INTO NDLONDLO ROAD, LEFT INTO LUTHULI ROAD, RIGHT INTO ZULU ROAD, LEFT INTO NTOMBELA ROAD INTO MALANDELA ROAD (CROSSROAD TAXI RANK). 10.2 FROM KWA-MASHU TO M SECTION (NHLUNGWANE). FROM KWA-MASHU TAXI RANK VIA MALANDELA ROAD LEFT INTO BHEJANE ROAD, LEFT INTO NYALA ROAD LEFT INTO MPUKANE ROAD, RIGHT INTO NYALA ROAD, LEFT INTO BUNGEZI ROAD, RIGHT INTO NTUZUMA ACCESS ROAD, RIGHT INTO M25, INTO BESTER TAXI RANK AND RETURN ALONG THE SAME ROUTE. 10.3 FROM KWA-MASHU TO BESTER FROM KWA-MASHU TAXI RANK TO BESTER VIA MALANDELA ROAD, INTO BHEJANE ROAD, LEFT INTO SIBISI ROAD, RIGHT INTO NYALA ROAD, RIGHT INTO BUNGEZI ROAD, RIGHT INTO NTUZUMA ACCESS ROAD, TO BESTER RANK AND RETURN ALONG THE SAME ROUTE. 10.4 FROM KWA-MASHU TO L SECTION KWA-MASHU TAXI RANK INTO MALANDELA ROAD, INTO BHEJANE ROAD, LEFT INTO NYALA ROAD, INTO MBONDWE ROAD, RIGHT INTO INGCEBO DRIVE, LEFT INTO IMBONDWE ROAD, LEFT INTO PHITHI ROAD, DIRECT AND RETURN. 10.5 FROM KWA-MASHU TAXI RANK TO N SECTION. FROM KWA-MASHU TAXI RANK INTO MALANDELA ROAD, INTO BHEJANE ROAD, LEFT INTO NYALA ROAD, INTO UNDIYAZANA DRIVE, LEFT INTO MBONDWE ROAD, LEFT INTO EGUGWINI STREET, LEFT INTO UMATHINTA DRIVE, LEFT INTO IBOHLOLOLO DRIVE, AND RETURN ALONG THE SAME ROUTE. 10.6 KWA-MASHU TAXI RANK TO K & J. FROM KWA-MASHU TAXI RANK INTO MALANDELA ROAD, RIGHT INTO MKHIWANE ROAD, LEFT INTO MCAKA ROAD, RIGHT INTO MPANGELE ROAD, LEFT INTO PHOTHEWE ROAD, LEFT INTO QOPHAMUTHI ROAD, LEFT INTO SAGWACA ROAD, RIGHT INTO NKONJANE ROAD LEFT INTO MALANDELA ROAD, AND RETURN TO THE RANK.
12.20	2206UW2206UJ00048174 - KWA-MASHU TO KWA-MASHU B D FROM KWA-MASHU B RANK TO KWA-MASHU TAXI RANK (UMSUNDUZI ROAD) INTO AMANZIMTOTI ROAD, UBUBANE ROAD, LEFT INTO ISIHLEBELELO ROAD, LEFT INTO SIKHINDI ROAD, LEFT INTO GIYA ROAD, RIGHT INTO PHEPHELO ROAD, RIGHT INTO MOHINO ROAD, RIGHT INTO THABATHA ROAD, RIGHT INTO SIKHINDI ROAD AND BACK TO ISIHLEBELELO ROAD, VIA UMBANDO ROAD, INTO SIGWEGWE ROAD, INTO UMSUNDUZI ROAD TO KWA-MASHU TAXI RANK (UMSUNDUZI RANK) AND BACK WITH THE SAME ROUTE TO C, B & D.
12.21	2206UW2206UW00048169 - KWA-MASHU TO STANGER FROM APPROVED TAXI RANK IN KWA-MASHU TO APPROVED TAXI RANK IN STANGER TO VERULAM ALONG MALANDELA ROAD, RIGHT INTO M25, LEFT INTO THE N2, ALONG THE N2 LEFT INTO M41, ALONG THE M41 RIGHT INTO WICK STREET, LEFT INTO IRELAND STREET, RIGHT INTO WICK STREET, RIGHT INTO R102, PROCEED ALONG R102, PROCEED ALONG R102 TO STANGER DIRECT AND RETURN.
12.22	2206UW2206UW00048175 - CROSSROADS TO KWA-MASHU FROM CROSSROADS TAXI RANK TO C & D VIA MALANDELA ROAD, INTO UBUBANE ROAD, RIGHT INTO SIGWEGWE ROAD, LEFT INTO INGOME ROAD, RIGHT INTO AMANZIMTOTI ROAD, RIGHT INTO ISIPINGO ROAD AND RETURN BACK ALONG THE SAME ROUTE. FROM CROSSROADS TAXI RANK TO KWA-MASHU STATION VIA MALANDELA ROAD, RIGHT INTO NTOMBELA ROAD, RIGHT INTO ZULU ROAD, LEFT INTO LUTHULI ROAD, RIGHT INTO NDLONDLO ROAD, RIGHT INTO HLOBANI ROAD, LEFT INTO BHEJANE ROAD INTO KWA-MASHU TAXI RANK (MALANDELA ROAD) AND RETURN ALONG THE SAME ROUTE.
12.23	2206UW2206UW00049427 - CONDITIONS: 1. PASSENGERS MAY BE PICKED UP AND /OR SET DOWN ONLY AT DESIGNATED TAXI RANKS OR TAXI STOPS, WHICH SHALL EXCLUDE BUS STOPS. 2. ENTRY OR RANKING ON PRIVATE PROPERTY IS NOT PERMITTED WITHOUT THE WRITTEN PERMISSION OF THE LANDLORD, A COPY OF WHICH MUST BE SUPPLIED TO THE BOARD. 3. WITHOUT HAVING ENTERED INTO AN AGREEMENT WITH OTHER OPERATORS ON A COMMON ROUTE AS CONTEMPLATED BY SECTION 88(2)(B) OF ACT 22 OF 2000, THE PICKING UP OR SETTING DOWN OF PASSENGERS ON SUCH ROUTE IS NOT PERMITTED. A COPY OF SUCH AGREEMENT MUST BE SUPPLIED TO THE BOARD. 4. A RANKS, WHETHER ON-STREET OR OFF-STREET, ONLY THE TAXIS THAT CAN BE ACCOMMODATED IN THE DEMARCATED AREA MAY OCCUPY THE RANK. EXCESS VEHICLES MUST HOLD ELSEWHERE. 5. RANK PERMITS OR LETTERS OF AUTHORITY MUST BE PRODUCED IN RESPECT OF ALL RANKS IN MUNICIPAL AREA, IN PARTICULAR MAJOR TOWNS AND CITIES AND IN PARTICULAR INTER-PROVINCIAL DESTINATIONS. 6. THE ALLOCATION OF ANY ROUTE OR PORTION OF A ROUTE IS SUBJECT TO THE CONDITION THAT IT HAS BEEN APPROVED AND ALLOCATED IN GOOD FAITH AND THAT SUCH ROUTE WILL BE INVALID SHOULD IT TRANSPIRE THAT THE ROUTE OR PORTION THEREOF WILL, OR HAS CAUSED CONFLICT DUE TO IT HAVING BEEN APPROVED BASED ON INCORRECT OR FALSE INFORMATION SUPPLIED TO THE BOARD OR AS A RESULT OF AN ERRORS. IN SUCH INSTANCE THE OPERATING LICENCE MUST BE RETURNED TO THE BOARD FOR CORRECTION. 7. THE VEHICLE MUST BE COVERED BY MOTOR VEHICLE INSURANCE AS WELL AS PERSONAL LIABILITY INSURANCE.

**transport**

Department:
Transport
Province of KwaZulu-Natal

GAZETTE**LGKZNG35-2019-NOV****REGION: ALL**

- | | |
|--------------|---|
| 12.24 | <p>220B5P2206LS00168170 - FROM KWAMASHU HOSTEL TAXI RANK, TURN LEFT INTO MUSA ROAD AND THEN RIGHT INTO MALANDELA ROAD AND THEN RIGHT AND PROCEED ALONG HAYFIELDS ROAD WHICH LEADS TO THE RESIDENTIAL AREA TO PICK UP POINTS IN MOUNT ROYAL AND AT MOUNT ROYAL SET DOWN AND PICK UP UP PASSENGERS AND DRIVE BACK ALONG HAYFIELDS ROAD AND TURN LEFT TO MALANDELA ROAD AND JOIN ON RAMP ONWARDS M25 AND DRIVE ALONG SAME ROUTE AT N2 FREEWAY BRIDGE TAKE RIGHT TURN AND JOIN N2 SOUTH. AT EB CLOETE JUNCTION, TURN LEFT AND JOIN N3 FREEWAY EASTWARDS, PASS TOLLGATE AND TURN LEFT INTO RANK NO 253 ALONG WARWICK AVENUE RESERVE ROUTE DRIVE ALONG THE SAME ROUTE AS MENTIONED IN ROUTE NO.1 ABOVE. NB: IN ROUTE NO.4 ABOVE THERE ARE PICK UP POINTS AND DROP OFFS ALONG THE WAY EXCEPT ON N2 AND N3 FREEWAYS ONLY.</p> |
|--------------|---|



transport

Department:
Transport
Province of KwaZulu-Natal

GAZETTE

LGKZNG35-2019-NOV

REGION: ALL

1)	Application Number: APP0119037	2)	Gazette Number: LGKZNG35-2019-NOV
3)	Applicant: BN NZUZA ID NO. 6808285568085 Association: KWA-MASHU TAXI OWNERS ASSOCIATION	4)	Applicant Address: G183 KWAMASHU TOWNSHIP KWAMASHU 4359
5)	Existing Licence Holder: NOT APPLICABLE ID NO. NOT APPLICABLE	6)	Existing Licence Holder Address: NOT APPLICABLE
7)	Type of application: NEW OPERATING LICENCE	8)	Operating Licence Number: NOTAVAILABLE
9)	Vehicle Type: MINIBUS	10)	1 X 12 (SEATED) + 0 (STANDING)
11)	Region: GREATER NORTH		
12.1	<p>2206LN21004S00047566 - KWA-MASHU TO DURBAN</p> <p>FROM KWAMASHU TAXI RANK, INTO MALANDELA ROAD, INTO INANDA ROAD, INTO INANDA HIGHWAY, RIGHT INTO N2, INTO WESTERN FREEWAY (N3) ALONG THE WESTERN FREEWAY (N3) LEFT INTO BEREA ROAD NORTH, INTO OLD DUTCH ROAD, ALICE STREET, RIGHT INTO GREY STREET, LEFT INTO COMMERCIAL LEFT INTO FIELD STREET TO SOLDIER'S WAY TAXI RANK.</p> <p>FROM COMMERCIAL ROAD RIGHT INTO GARDNER STREET, RIGHT INTO PINE STREET, TO WESTERN FREEWAY.</p> <p>FROM DURBAN BACK TO KWAMASHU FROM SOLDIER'S WAY TAXI RANK, TO FIELD STREET, LEFT INTO LEOPOLD STREET, TO CANNONGATE ROAD, INTO WESTERN FREEWAY (N3), INTO N2, INANDA ROAD OFF-RAMP, INANDA HIGHWAY, MALANDELA ROAD.</p>		
12.2	<p>2206LN22027Q10047570 - KWA-MASHU CAMP TO STANGER</p> <p>FROM APPROVED TAXI RANK IN KWAMASHU TO APPROVED TAXI RANK IN STANGER VIA VERULAM</p> <p>ALONG MALANDELA ROAD, RIGHT INTO M25, LEFT INTO THE N2, ALONG THE N2, LEFT INTO M41, ALONG THE M41, RIGHT INTO WICK STREET, LEFT INTO IRELAND STREET, RIGHT INTO WICK STREET, RIGHT INTO R102, PROCEED ALONG R102, PROCEED ALONG R102 TO STANGER DIRECT AND RETURN.</p>		
12.3	<p>2206LN2206LN00047583 - KWA-MASHU CAMP TO C, B & D ROUTES</p> <p>FROM KWAMASHU B RANK TO KWAMASHU TAXI RANK (UMSUNDUZI ROAD) INTO AMANZIMTOTI ROAD, UBUBANE ROAD, LEFT INTO ISIHLEBELELO ROAD, LEFT INTO SIKHINDI ROAD, LEFT INTO GIYA ROAD, RIGHT INTO PHEPELO ROAD, RIGHT INTO MQHINO ROAD, RIGHT INTO THABATHA ROAD, RIGHT INTO SIKHINDI ROAD BACK INTO ISIHLEBELELO ROAD, VIA UMBANDO ROAD, INTO SIGWEGWE ROAD, INTO UMSUNDUZI ROAD TO KWAMASHU TAXI RANK (UMSUNDUZI ROAD) AND BACK WITH THE SAME ROUTE TO C, B & D.</p>		
12.4	<p>2206LN2206LN00047585 - CROSSROADS TAXI RANK TO KWAMASHU STATION VIA C & D.</p> <p>1. FROM CROSSROADS TAXI RANK TO C & D VIA MALANDELA ROAD, INTO UBUBANE ROAD, RIGHT INTO SIGWEGWE ROAD, LEFT INTO INGOME ROAD, RIGHT INTO AMANZIMTOTI ROAD, RIGHT INTO ISIPINGO ROAD AND RETURN BACK ALONG THE SAME ROUTE.</p> <p>2. FROM CROSSROADS TAXI RANK TO KWAMASHU STATION VIA MALANDELA ROAD, RIGHT INTO NTOMBELA ROAD, RIGHT INTO ZULU ROAD, LEFT INTO LUTHULI ROAD, RIGHT INTO NDLONDLO ROAD, RIGHT INTO HLOBANI ROAD, LEFT INTO BHEJANE ROAD INTO KWAMASHU TAXI RANK (MALANDELA ROAD) AND RETURN ALONG THE SAME ROUTE BACK.</p>		
12.5	<p>2206LN2206LN00047586 - KWA-MASHU TO KWA-MASHU L AND M SECTION</p> <p>FROM KWAMASHU TAXI RANK VIA MALANDELA ROAD, LEFT INTO BHEJANE ROAD, RIGHT INTO NYALA ROAD, LEFT INTO MPUKANE ROAD, RIGHT INTO NYALA ROAD, INTO BUNGEZI RIGHT INTO NTUZUMA ACCESS ROAD, RIGHT INTO M25, INTO BESTER TAXI RANK AND RETURN ALONG THE SAME ROUTE BACK.</p> <p>FROM KWAMASHU TAXI RANK TO BESTER VIA MALANDELA ROAD, INTO BHEJANE ROAD, LEFT INTO SIBISI ROAD, RIGHT INTO NYALA ROAD, RIGHT INTO BUNGEZI ROAD, RIGHT INTO NTUZUMA ACCESS ROAD, TO BESTER RANK AND RETURN SAME ROUTE BACK.</p> <p>FROM KWAMASHU TAXI RANK VIA MALANDELA ROAD, INTO BHEJANE ROAD, LEFT INTO MPUNZI ROAD, RIGHT INTO NYALA ROAD, LEFT INTO MBONDWE ROAD, LEFT INTO INGCEBO DRIVE, LEFT INTO IMBONDWE ROAD, LEFT INTO PHITHI ROAD, DIRECT RETURN.</p>		
12.6	<p>2206LN2206LN00047587 - KWA-MASHU TO K & J</p> <p>FROM KWAMASHU TAXI RANK INTO MALANDELA ROAD, RIGHT INTO MKHIWANE ROAD, LEFT INTO MCAKA ROAD, RIGHT INTO MPANGELE ROAD, LEFT INTO PHOTHWE ROAD, LEFT INTO QOPHAMUTHI ROAD, LEFT INTO SAGWACA ROAD, RIGHT INTO NKONJANE ROAD, LEFT INTO MALANDELA ROAD AND RETURN TO THE RANK.</p>		
12.7	<p>2206LN2206M100047580 - KWA-MASHU CAMP TO POINT</p> <p>FROM KWAMASHU TAXI RANK INTO MALANDELA ROAD, INTO M25 INTO NORTH COAST ROAD, INTO UMGANI ROAD, LEFT INTO ARGYLE ROAD, RIGHT INTO BRICKHILL ROAD, INTO POINT ROAD, DIRECT AND RETURN.</p> <p>OUTWARDS</p> <p>FROM POINT ROAD, RIGHT INTO BAYTERRACE ROAD, RIGHT INTO STANGER STREET, INTO ARGYLE ROAD, INTO UMGANI ROAD, INTO MALANDELA ROAD, INTO KWAMASHU TAXI RANK.</p>		
12.8	<p>2206LN2206RK00047567 - KWA-MASHU CAMP TO PINETOWN</p> <p>FROM ALONG MALANDELA ROAD, LEFT INTO BHEJANE ROAD, ALONG BHEJANE ROAD, LEFT INTO SIBISI ROAD, RIGHT INTO NYALA ROAD, RIGHT INTO BHUNGEZI ROAD, RIGHT INTO NTUZUMA ACCESS, RIGHT INTO M25 ON-RAMP AND PROCEED TO BESTER'S TAXI RANK. * ALONG MALANDELA ROAD, LEFT INTO BHEJANE ROAD, RIGHT INTO ZULU ROAD, LEFT INTO NTOMBELA ROAD, LEFT INTO MALANDELA ROAD AND PROCEED TO CROSSROADS TAXI RANK.</p> <p>FROM THE RANK AT KWAMASHU STATION ALONG ANY OF THE ROUTES ABOVE INTO AND ALONG MALANDELA ROAD, INTO INANDA ROAD, RIGHT INTO N2, RIGHT INTO M19, ALONG THE M19, INTO ST JOHN AVENUE, RIGHT INTO OLD MAIN ROAD (M31), LEFT INTO CROMPTON ROAD, RIGHT INTO HILL STREET AND PROCEED TO THE TAXI RANK.</p>		
12.9	<p>2206LN2206RK00047573 - KWA-MASHU CAMP TO PINETOWN</p> <p>MALANDELA ROAD, INANDA ROAD, INANDA HIGHWAY, RIGHT INTO THE M19, ALONG M19, LEFT INTO SHEPSTONE ROAD, INTO BEVISS ROAD, RIGHT INTO OLD MAIN ROAD (M31), LEFT INTO CROMPTON STREET, RIGHT INTO HILL STREET AND PROCEED TO THE TAXI RANK IN HILL STREET.</p>		



transport

Department:
Transport
Province of KwaZulu-Natal

GAZETTE

LGKZNG35-2019-NOV

REGION: ALL

12.10	<p>2206LN2206U200047576 - KWA-MASHU CAMP TO VERULAM</p> <p>FROM KWAMASHU STATION, INTO MALANDELA ROAD, INTO HUNSLET ROAD, RIGHT INTO ABERDARE DRIVE, LEFT INTO PHOENIX HIGHWAY, LEFT INTO R102, ALONG R102, RIGHT INTO WICKS STREET, LEFT INTO IRELAND STREET, RIGHT INTO MOSS STREET, RIGHT INTO WICKS STREET, LEFT INTO R102, ALONG R102, RIGHT INTO NORTHERN DRIVE, RIGHT INTO PHOENIX HIGHWAY, RIGHT INTO INDUSTRIAL PARK ROAD, INTO NTUZUMA ACCESS ROAD, LEFT INTO BHUNGEZI ROAD, LEFT INTO NYALA, RIGHT INTO BHEJANE ROAD AND PROCEED OT THE RANK ON MALANDELA ROAD AT KWAMASHU STATION.</p>
12.11	<p>2206LS21004R00048153 - KWA-MASHU SECTIONS TO DURBAN</p> <p>2. FROM KWAMASHU SECTIONS C, D& B, K & J & L & M TO DURBAN.</p> <p>2.1. C, D & B.</p> <p>UBUBANE ROAD, RIGHT INTO ISIGWEGWE ROAD, INTO ISIPINGO ROAD, LEFT TO UMANZIMTOTI ROAD, LEFT INTO MALANDELA ROAD, INTO INANDA ROAD INTO INANDA HIGHWAY, RIGHT INTO N2, INTO WESTERN FREEWAY (N3) ALONG WESTERN FREEWAY (N3), LEFT TO BEREJA ROAD, OLD DUTCH ROAD, ALICE STREET, RIGHT INTO GREY STREET, LEFT INTO COMMERCIAL, LEFT INTO FIELD STREET TO SOLDIER'S WAY TAXI RANK.</p> <p>ALTERNATIVELY.</p> <p>FROM COMMERCIAL ROAD, RIGHT GARDNER STREET, RIGHT INTO PINE STREET INTO WESTERN FREEWAY.</p> <p>ALTERNATIVELY.</p> <p>MALANDELA ROAD, M25, N2, INTO WESTERN FREEWAY (N3).</p> <p>2.2 K & J</p> <p>NKONJANE ROAD, LEFT INTO SAGWACA ROAD, RIGHT INTO PHOTHWE ROAD, RIGHT INTO MPANGELE ROAD, LEFT INTO MCAKA ROAD, LEFT INTO MKHIWANE ROAD, RIGHT INTO NYALA ROAD, INTO UNDLONDLO ROAD, RIGHT INTO MALANDELA ROAD, INANDA ROAD, INTO INANDA HIGHWAY, RIGHT INTO N2 INTO WESTERN FREEWAY (N3) EAST BOUND, ALONG TO WESTERN FREEWAY (N3) LEFT TO BEREJA ROAD NORTH, INTO OLD DUTCH ROAD, ALICE STREET, RIGHT INTO GREY STREET, LEFT INTO COMMERCIAL, LEFT INTO FIELD STREET, TO SOLDIER'S WAY TAXI RANK.</p> <p>ALTERNATIVELY.</p> <p>FROM COMMERCIAL ROAD, RIGHT INTO GARNER STREET, AND RIGHT INTO PINE STREET TO WESTERN FREEWAY.</p> <p>ALTERNATIVELY.</p> <p>MALANDELA ROAD, M25, N2 INTO WESTERN FREEWAY (N3).</p> <p>2.3 L & M.</p> <p>BHEJANE ROAD, RIGHT INTO HLOBANE ROAD, LEFT INTO NDLONDLO ROAD, LEFT INTO LUTHULI ROAD, RIGHT INTO ZULU ROAD, LEFT INTO NTOMBELA ROAD, RIGHT INTO MALANDELA ROAD, INTO INANDA ROAD, INTO INANDA HIGHWAY, RIGHT INTO N2 INTO WESTERN FREEWAY (N3) EAST BOUND, ALONG TO WESTERN FREEWAY (N3), LEFT TO BEREJA ROAD NORTH, INTO OLD DUTCH ROAD, ALICE STREET, RIGHT INTO GREY STREET, LEFT INTO COMMERCIAL, LEFT INTO FIELD STREET, TO SOLDIER'S WAY TAXI RANK.</p> <p>ALTERNATIVELY.</p> <p>FROM COMMERCIAL ROAD, RIGHT INTO GARDNER STREET, RIGHT INTO PINE STREET TO WESTERN FREEWAY.</p> <p>ALTERNATIVELY.</p> <p>MALANDELA ROAD, M25, N2, INTO WESTERN FREEWAY (N3).</p> <p>ALTERNATIVELY.</p> <p>NYALA ROAD, LEFT INTO PHITHI, INTO MDONI ROAD, NYALA INTO MBONDWE ROAD, RIGHT INTO SIBISI ROAD, INTO MKHWANAZI ROAD, LEFT INTO MLANGENI ROAD, LEFT INTO NTOMBELA ROAD INTO INANDA ROAD, INTO INANDA HIGHWAY, RIGHT INTO N2 INTO WESTERN FREEWAY (N3) EAST BOUND, ALONG TO WESTERN FREEWAY (N3), LEFT TO BEREJA ROAD NORTH, INTO OLD DUTCH ROAD, ALICE STREET, RIGHT INTO GREY STREET, LEFT INTO COMMERCIAL, LEFT INTO FIELD STREET, TO SOLDIER'S WAY TAXI RANK.</p> <p>ALTERNATIVELY.</p> <p>FROM COMMERCIAL ROAD, RIGHT INTO GARDNER STREET, RIGHT INTO PINE STREET TO WESTERN FREEWAY.</p>



transport

Department:
Transport
Province of KwaZulu-Natal

GAZETTE

LGKZNG35-2019-NOV

REGION: ALL

12.12	<p>2206UB21004R00048164 - FROM KWAMASHU SECTIONS C,D,& B,K & J AND L & M TO DURBAN</p> <p>2.1 C, D & B:</p> <p>UBUBANE ROAD, RIGHT INTO ISIGWEGWE ROAD, INTO ISIPINGO ROAD, LEFT INTO AMANZIMTOTI ROAD, LEFT INTO MALANDELA ROAD, INTO INANDA ROAD, INTO INANDA HIGHWAY, RIGHT INTO N2, INTO WESTERN FREEWAY (N3) ALONG WESTERN FREEWAY (N3), LEFT TO BEREA ROAD NORTH, OLD DUTCH ROAD, ALICE STREET, RIGHT INTO GREY STREET, LEFT INTO COMMERCIAL, LEFT INTO FIELD TO SOLDIER'S WAY TAXI RANK.</p> <p>ALTERNATIVELY.</p> <p>FROM COMMERCIAL ROAD, RIGHT GARDNER STREET, RIGHT INTO PINE STREET INTO WESTERN FREEWAY.</p> <p>ALTERNATIVELY.</p> <p>MALANDELA ROAD, M25, N2, INTO WESTERN FREEWAY (N3).</p> <p>2.2 K & J</p> <p>NKONJANE ROAD, LEFT INTO SIGWACA ROAD, RIGHT INTO PHOTHWE ROAD, RIGHT INTO MPANGELE ROAD, LEFT INTO MCAKA ROAD, LEFT INTO MKHIWANE ROAD, RIGHT INTO NYALA ROAD, INTO UNDLONDLO ROAD, RIGHT INTO MALANDELA ROAD, INANDA ROAD, INTO INANDA HIGHWAY, RIGHT INTO N2 INTO WESTERN FREEWAY (N3) EAST BOUND, ALONG TO WESTERN FREEWAY (N3), LEFT TO BEREA ROAD NORTH, INTO OLD DUTCH ROAD, ALICE STREET, RIGHT INTO GREY STREET, LEFT INTO COMMERCIAL, LEFT INTO FIELD, TO SOLDIER'S WAY TAXI RANK.</p> <p>ALTERNATIVELY</p> <p>FROM COMMERCIAL ROAD, RIGHT INTO GARDNER STREET, RIGHT INTO PINE STREET TO WESTERN FREEWAY.</p> <p>ALTERNATIVELY.</p> <p>MALANDELA ROAD, M25, N2, INTO WESTERN FREEWAY (N3).</p> <p>2.3. L & M:</p> <p>BHEJANE ROAD, RIGHT INTO HLOBANE ROAD, LEFT INTO LUTHULI ROAD, RIGHT INTO ZULU ROAD, LEFT INTO NTOMBELA ROAD, RIGHT INTO MALANDELA ROAD, INTO INANDA ROAD, INTO INANDA HIGHWAY, RIGHT INTO N2 WESTERN FREEWAY (N3) EAST BOUND, ALONG TO WESTERN FREEWAY (N3), LEFT TO BEREA ROAD NORTH, INTO OLD DUTCH ROAD, ALICE STREET, RIGHT INTO GREY STREET, LEFT INTO COMMERCIAL, LEFT INTO FIELD STREET, TO SOLDIER'S WAY TAXI RANK.</p> <p>ALTERNATIVELY.</p> <p>FROM COMMERCIAL ROAD, RIGHT INTO GARDNER STREET, RIGHT INTO PINE STREET TO WESTERN FREEWAY.</p> <p>ALTERNATIVELY.</p> <p>MALANDELA ROAD, M25, N2, INTO WESTERN FREEWAY (N3).</p> <p>ALTERNATIVELY.</p> <p>NYALA ROAD, LEFT INTO PHITHI, INTO MDONI ROAD, NYALA, INTO MBONDWE ROAD, RIGHT INTO SIBISI ROAD, INTO MKHWANAZI ROAD, LEFT INTO MAKHATHINI ROAD, LEFT INTO MLANGENI ROAD, LEFT INTO NTOMBELA ROAD INTO INANDA ROAD, INTO INANDA HIGHWAY, RIGHT INTO N2 INTO WESTERN FREEWAY (N3) EAST BOUND, ALONG TO WESTERN FREEWAY (N3), LEFT TO BEREA ROAD NORTH, INTO OLD DUTCH ROAD, ALICE STREET, RIGHT INTO GREY STREET, LEFT INTO COMMERCIAL, LEFT INTO FIELD STREET, TO SOLDIER'S WAY TAXI RANK.</p> <p>ALTERNATIVELY.</p> <p>FROM COMMERCIAL ROAD, RIGHT INTO GARDNER STREET, RIGHT INTO PINE STREET TO WESTERN FREEWAY.</p> <p>ALTERNATIVELY.</p> <p>MALANDELA ROAD, M25, N2 INTO WESTERN FREEWAY (N3).</p>
12.13	<p>2206UW21004R00048158 - KWA-MASHU TOWNSHIP TO DURBAN</p> <p>FROM KWA-MASHU TAXI RANK, INTO MALANDELA ROAD, INTO INANDA ROAD, INTO INANDA HIGHWAY, RIGHT INTO N2, INTO WESTERN FREEWAY (N3) ALONG THE WESTERN FREEWAY (N3), LEFT INTO BEREA ROAD NORTH, INTO OLD DUTCH ROAD, ALICE STREET, RIGHT INTO GREY STREET, LEFT INTO COMMERCIAL, LEFT INTO FIELD STREET TO SOLDIER'S WAY TAXI RANK.</p> <p>FROM COMMERCIAL ROAD, TURN RIGHT INTO GARDNER STREET, RIGHT INTO PINE STREET TO WESTERN FREEWAY.</p> <p>FROM SOLDIER'S WAY TAXI RANK, TO FIELD STREET, LEFT INTO LEOPOLD STREET, TO CANNONGATE ROAD, INTO WESTERN FREEWAY (N3), INTO N2, INANDA ROAD OFF-RAMP, INANDA HIGHWAY, MALANDELA ROAD.</p>
12.14	<p>2206UW2206M100048173 - KWA-MASHU TO POINT</p> <p>INWARDS: FROM KWA-MASHU TAXI RANK INTO MALANDELA ROAD, INTO M25 INTO NORTH COAST ROAD, INTO UMGENI ROAD, LEFT INTO ARGYLE ROAD, RIGHT INTO BRICKHILL ROAD, INTO POINT ROAD, DIRECT AND RETURN.</p> <p>OUTWARDS: FROM POINT ROAD, RIGHT INTO BAY TERRACE ROAD, RIGHT INTO STANGER STREET, INTO ARGYLE ROAD, INTO UMGENI ROAD, INTO M25, LEFT INTO MALANDELA ROAD, INTO KWA-MASHU TAXI RANK.</p>
12.15	<p>2206UW2206RK00048168 - KWA-MASHU TO PINETOWN</p> <p>3 A. FROM APPROVED TAXI RANK IN KWA-MASHU TO APPROVED TAXI RANK IN PINETOWN VIA BESTER, CROSSROADS DIRECT AND RETURN. ALONG MALANDELA ROAD, LEFT INTO BHEJANE ROAD, ALONG BHEJANE ROAD, LEFT INTO SIBISI ROAD, RIGHT INTO NYALA ROAD, RIGHT INTO BHUNGEZI ROAD, RIGHT INTO NTUZUMA ACCESS, RIGHT INTO M25 ON- RAMP AND PROCEED TO BESTER'S TAXI RANK.</p> <p>ALONG MALANDELA ROAD, LEFT INTO BHEJANE ROAD, RIGHT INTO ZULU ROAD, LEFT INTO NTOMBELA ROAD, LEFT INTO MALANDELA ROAD AND PROCEED TO CROSSROADS TAXI RANK.</p> <p>FROM THE RANK AT KWA-MASHU STATION ALONG ANY OF THE ROUTES ABOVE INTO AND ALONG MALANDELA ROAD, INTO INANDA ROAD, RIGHT INTO THE N2, RIGHT INTO M19, ALONG THE M19, INTO ST. JOHN AVENUE, RIGHT INTO OLD MAIN ROAD (M31), LEFT INTO CROMPTON ROAD, RIGHT INTO HILL STREET AND PROCEED TO THE TAXI RANK.</p>



transport

Department:
Transport
Province of KwaZulu-Natal

GAZETTE

LGKZNG35-2019-NOV

REGION: ALL

12.16	2206UW2206RK00048170 - KWA-MASHU TO PINETOWN MALANDELA ROAD, INANDA ROAD, INANDA HIGHWAY, RIGHT INTO THE M19, ALONG M19, LEFT INTO SHEPSTONE ROAD, INTO BEVISS ROAD, RIGHT INTO OLD MAIN ROAD (M31), LEFT INTO CROMPTON STREET, RIGHT INTO HILL STREET AND PROCEED TO THE TAXI RANK IN HILL STREET.
12.17	2206UW2206U200048172 - KWA-MASHU TO VERULAM KWA-MASHU STATION, INTO MALANDELA ROAD, INTO HUNSLET ROAD, RIGHT INTO ABERDARE DRIVE, LEFT INTO PHOENIX HIGHWAY, LEFT INTO R102, ALONG R102, RIGHT INTO WICKS STREET, LEFT INTO IRELAND STREET, RIGHT INTO MOSS STREET RIGHT INTO WICKS STREET, LEFT INTO R102, ALONG R102, RIGHT INTO NORTHERN DRIVE, RIGHT INTO PHOENIX HIGHWAY, RIGHT INTO INDUSTRIAL PARK ROAD, INTO NTUZUMA ACCESS ROAD, LEFT INTO BHUNGEZI ROAD, LEFT INTO NYALA, RIGHT INTO BHEJANE ROAD AND PROCEED TO THE RANK ON MALANDELA ROAD AT KWA-MASHU STATION.
12.18	2206UW2206UD00048176 - KWA-MASHU TOWNSHIP TO KWA-MASHU L & M FROM KWA-MASHU TO CROSSROADS. KWA-MASHU TAXI RANK TO CROSSROAD VIA MALANDELA ROAD, LEFT INTO BHEJANE ROAD, RIGHT INTO HLOBANE ROAD, LEFT INTO NDLONDLO ROAD, LEFT INTO LUTHULI ROAD, RIGHT INTO ZULU ROAD, LEFT INTO NTOMBELA ROAD INTO MALANDELA ROAD (CROSSROAD TAXI RANK). 10.2 FROM KWA-MASHU TO M SECTION (NHLUNGWANE). FROM KWA-MASHU TAXI RANK VIA MALANDELA ROAD LEFT INTO BHEJANE ROAD, LEFT INTO NYALA ROAD LEFT INTO MPUKANE ROAD, RIGHT INTO NYALA ROAD, LEFT INTO BUNGEZI ROAD, RIGHT INTO NTUZUMA ACCESS ROAD, RIGHT INTO M25, INTO BESTER TAXI RANK AND RETURN ALONG THE SAME ROUTE. 10.3 FROM KWA-MASHU TO BESTER FROM KWA-MASHU TAXI RANK TO BESTER VIA MALANDELA ROAD, INTO BHEJANE ROAD, LEFT INTO SIBISI ROAD, RIGHT INTO NYALA ROAD, RIGHT INTO BUNGEZI ROAD, RIGHT INTO NTUZUMA ACCESS ROAD, TO BESTER RANK AND RETURN ALONG THE SAME ROUTE. 10.4 FROM KWA-MASHU TO L SECTION KWA-MASHU TAXI RANK INTO MALANDELA ROAD, INTO BHEJANE ROAD, LEFT INTO NYALA ROAD, INTO MBONDWE ROAD, RIGHT INTO INGCEBO DRIVE, LEFT INTO MBONDWE ROAD, LEFT INTO PHITHI ROAD, DIRECT AND RETURN. 10.5 FROM KWA-MASHU TAXI RANK TO N SECTION. FROM KWA-MASHU TAXI RANK INTO MALANDELA ROAD, INTO BHEJANE ROAD, LEFT INTO NYALA ROAD, INTO UNDIYAZANA DRIVE, LEFT INTO MBONDWE ROAD, LEFT INTO EGUGWINI STREET, LEFT INTO UMATHINTA DRIVE, LEFT INTO IBOHLOLOLO DRIVE, AND RETURN ALONG THE SAME ROUTE. 10.6 KWA-MASHU TAXI RANK TO K & J. FROM KWA-MASHU TAXI RANK INTO MALANDELA ROAD, RIGHT INTO MKHIWANE ROAD, LEFT INTO MCAKA ROAD, RIGHT INTO MPANGELE ROAD, LEFT INTO PHOTHEWE ROAD, LEFT INTO QOPHAMUTHI ROAD, LEFT INTO SAGWACA ROAD, RIGHT INTO NCONJANE ROAD LEFT INTO MALANDELA ROAD, AND RETURN TO THE RANK.
12.19	2206UW2206UJ00048174 - KWA-MASHU TO KWA-MASHU B D FROM KWA-MASHU B RANK TO KWA-MASHU TAXI RANK (UMSUNDUZI ROAD) INTO AMANZIMTOTI ROAD, UBUBANE ROAD, LEFT INTO ISIHLEBELELO ROAD, LEFT INTO SIKHINDI ROAD, LEFT INTO GIYA ROAD, RIGHT INTO PHEPELO ROAD, RIGHT INTO MOHINO ROAD, RIGHT INTO THABATHA ROAD, RIGHT INTO SIKHINDI ROAD AND BACK TO ISIHLEBELELO ROAD, VIA UMBANDO ROAD, INTO SIGWEGWE ROAD, INTO UMSUNDUZI ROAD TO KWA-MASHU TAXI RANK (UMSUNDUZI RANK) AND BACK WITH THE SAME ROUTE TO C, B & D.
12.20	2206UW2206UW00048169 - KWA-MASHU TO STANGER FROM APPROVED TAXI RANK IN KWA-MASHU TO APPROVED TAXI RANK IN STANGER TO VERULAM ALONG MALANDELA ROAD, RIGHT INTO M25, LEFT INTO THE N2, ALONG THE N2 LEFT INTO M41, ALONG THE M41 RIGHT INTO WICK STREET, LEFT INTO IRELAND STREET, RIGHT INTO WICK STREET, RIGHT INTO R102, PROCEED ALONG R102, PROCEED ALONG R102 TO STANGER DIRECT AND RETURN.
12.21	2206UW2206UW00048175 - CROSSROADS TO KWA-MASHU FROM CROSSROADS TAXI RANK TO C & D VIA MALANDELA ROAD, INTO UBUBANE ROAD, RIGHT INTO SIGWEGWE ROAD, LEFT INTO INGOME ROAD, RIGHT INTO AMANZIMTOTI ROAD, RIGHT INTO ISIPINGO ROAD AND RETURN BACK ALONG THE SAME ROUTE. FROM CROSSROADS TAXI RANK TO KWA-MASHU STATION VIA MALANDELA ROAD, RIGHT INTO NTOMBELA ROAD, RIGHT INTO ZULU ROAD, LEFT INTO LUTHULI ROAD, RIGHT INTO NDLONDLO ROAD, RIGHT INTO HLOBANI ROAD, LEFT INTO BHEJANE ROAD INTO KWA-MASHU TAXI RANK (MALANDELA ROAD) AND RETURN ALONG THE SAME ROUTE.
12.22	2206UW2206UW00049427 - CONDITIONS: 1. PASSENGERS MAY BE PICKED UP AND /OR SET DOWN ONLY AT DESIGNATED TAXI RANKS OR TAXI STOPS, WHICH SHALL EXCLUDE BUS STOPS. 2. ENTRY OR RANKING ON PRIVATE PROPERTY IS NOT PERMITTED WITHOUT THE WRITTEN PERMISSION OF THE LANDLORD, A COPY OF WHICH MUST BE SUPPLIED TO THE BOARD. 3. WITHOUT HAVING ENTERED INTO AN AGREEMENT WITH OTHER OPERATORS ON A COMMON ROUTE AS CONTEMPLATED BY SECTION 88(2)(B) OF ACT 22 OF 2000, THE PICKING UP OR SETTING DOWN OF PASSENGERS ON SUCH ROUTE IS NOT PERMITTED. A COPY OF SUCH AGREEMENT MUST BE SUPPLIED TO THE BOARD. 4. A RANKS, WHETHER ON-STREET OR OFF-STREET, ONLY THE TAXIS THAT CAN BE ACCOMMODATED IN THE DEMARCATED AREA MAY OCCUPY THE RANK. EXCESS VEHICLES MUST HOLD ELSEWHERE. 5. RANK PERMITS OR LETTERS OF AUTHORITY MUST BE PRODUCED IN RESPECT OF ALL RANKS IN MUNICIPAL AREA, IN PARTICULAR MAJOR TOWNS AND CITIES AND IN PARTICULAR INTER-PROVINCIAL DESTINATIONS. 6. THE ALLOCATION OF ANY ROUTE OR PORTION OF A ROUTE IS SUBJECT TO THE CONDITION THAT IT HAS BEEN APPROVED AND ALLOCATED IN GOOD FAITH AND THAT SUCH ROUTE WILL BE INVALID SHOULD IT TRANSPIRE THAT THE ROUTE OR PORTION THEREOF WILL, OR HAS CAUSED CONFLICT DUE TO IT HAVING BEEN APPROVED BASED ON INCORRECT OR FALSE INFORMATION SUPPLIED TO THE BOARD OR AS A RESULT OF AN ERRORS. IN SUCH INSTANCE THE OPERATING LICENCE MUST BE RETURNED TO THE BOARD FOR CORRECTION. 7. THE VEHICLE MUST BE COVERED BY MOTOR VEHICLE INSURANCE AS WELL AS PERSONAL LIABILITY INSURANCE.

**transport**

Department:
Transport
Province of KwaZulu-Natal

GAZETTE**LGKZNG35-2019-NOV****REGION: ALL**

12.23	220B5P2206LS00168170 - FROM KWAMASHU HOSTEL TAXI RANK, TURN LEFT INTO MUSA ROAD AND THEN RIGHT INTO MALANDELA ROAD AND THEN RIGHT AND PROCEED ALONG HAYFIELDS ROAD WHICH LEADS TO THE RESIDENTIAL AREA TO PICK UP POINTS IN MOUNT ROYAL AND AT MOUNT ROYAL SET DOWN AND PICK UP UP PASSENGERS AND DRIVE BACK ALONG HAYFIELDS ROAD AND TURN LEFT TO MALANDELA ROAD AND JOIN ON RAMP ONWARDS M25 AND DRIVE ALONG SAME ROUTE AT N2 FREEWAY BRIDGE TAKE RIGHT TURN AND JOIN N2 SOUTH. AT EB CLOETE JUNCTION, TURN LEFT AND JOIN N3 FREEWAY EASTWARDS, PASS TOLLGATE AND TURN LEFT INTO RANK NO 253 ALONG WARWICK AVENUE RESERVE ROUTE DRIVE ALONG THE SAME ROUTE AS MENTIONED IN ROUTE NO.1 ABOVE. NB: IN ROUTE NO.4 ABOVE THERE ARE PICK UP POINTS AND DROP OFFS ALONG THE WAY EXCEPT ON N2 AND N3 FREEWAYS ONLY.
-------	--



transport

Department:
Transport
Province of KwaZulu-Natal

GAZETTE

LGKZNG35-2019-NOV

REGION: ALL

1)	Application Number: APP0119041	2)	Gazette Number: LGKZNG35-2019-NOV
3)	Applicant: TN CHILI ID NO. 8202035835085 Association: KWA-MASHU TAXI OWNERS ASSOCIATION	4)	Applicant Address: E795 MPANGELE CIRCLE NTUZUMA T/SHIP P O KWAMASHU 4360
5)	Existing Licence Holder: NOT APPLICABLE ID NO. NOT APPLICABLE	6)	Existing Licence Holder Address: NOT APPLICABLE
7)	Type of application: NEW OPERATING LICENCE	8)	Operating Licence Number: NOTAVAILABLE
9)	Vehicle Type: MINIBUS	10)	1 X 15 (SEATED) + 0 (STANDING)
11)	Region: GREATER NORTH		
12.1	<p>2206LN21004S00047566 - KWA-MASHU TO DURBAN</p> <p>FROM KWAMASHU TAXI RANK, INTO MALANDELA ROAD, INTO INANDA ROAD, INTO INANDA HIGHWAY, RIGHT INTO N2, INTO WESTERN FREEWAY (N3) ALONG THE WESTERN FREEWAY (N3) LEFT INTO BEREA ROAD NORTH, INTO OLD DUTCH ROAD, ALICE STREET, RIGHT INTO GREY STREET, LEFT INTO COMMERCIAL LEFT INTO FIELD STREET TO SOLDIER'S WAY TAXI RANK.</p> <p>FROM COMMERCIAL ROAD RIGHT INTO GARDNER STREET, RIGHT INTO PINE STREET, TO WESTERN FREEWAY.</p> <p>FROM DURBAN BACK TO KWAMASHU FROM SOLDIER'S WAY TAXI RANK, TO FIELD STREET, LEFT INTO LEOPOLD STREET, TO CANNONGATE ROAD, INTO WESTERN FREEWAY (N3), INTO N2, INANDA ROAD OFF-RAMP, INANDA HIGHWAY, MALANDELA ROAD.</p>		
12.2	<p>2206LN22027Q10047570 - KWA-MASHU CAMP TO STANGER</p> <p>FROM APPROVED TAXI RANK IN KWAMASHU TO APPROVED TAXI RANK IN STANGER VIA VERULAM</p> <p>ALONG MALANDELA ROAD, RIGHT INTO M25, LEFT INTO THE N2, ALONG THE N2, LEFT INTO M41, ALONG THE M41, RIGHT INTO WICK STREET, LEFT INTO IRELAND STREET, RIGHT INTO WICK STREET, RIGHT INTO R102, PROCEED ALONG R102, PROCEED ALONG R102 TO STANGER DIRECT AND RETURN.</p>		
12.3	<p>2206LN2206LN00047583 - KWA-MASHU CAMP TO C, B & D ROUTES</p> <p>FROM KWAMASHU B RANK TO KWAMASHU TAXI RANK (UMSUNDUZI ROAD) INTO AMANZIMTOTI ROAD, UBUBANE ROAD, LEFT INTO ISIHLEBELELO ROAD, LEFT INTO SIKHINDI ROAD, LEFT INTO GIYA ROAD, RIGHT INTO PHEPELO ROAD, RIGHT INTO MQHINO ROAD, RIGHT INTO THABATHA ROAD, RIGHT INTO SIKHINDI ROAD BACK INTO ISIHLEBELELO ROAD, VIA UMBANDO ROAD, INTO SIGWEGWE ROAD, INTO UMSUNDUZI ROAD TO KWAMASHU TAXI RANK (UMSUNDUZI RANK) AND BACK WITH THE SAME ROUTE TO C, B & D.</p>		
12.4	<p>2206LN2206LN00047585 - CROSSROADS TAXI RANK TO KWAMASHU STATION VIA C & D.</p> <p>1. FROM CROSSROADS TAXI RANK TO C & D VIA MALANDELA ROAD, INTO UBUBANE ROAD, RIGHT INTO SIGWEGWE ROAD, LEFT INTO INGOME ROAD, RIGHT INTO AMANZIMTOTI ROAD, RIGHT INTO ISIPINGO ROAD AND RETURN BACK ALONG THE SAME ROUTE.</p> <p>2. FROM CROSSROADS TAXI RANK TO KWAMASHU STATION VIA MALANDELA ROAD, RIGHT INTO NTOMBELA ROAD, RIGHT INTO ZULU ROAD, LEFT INTO LUTHULI ROAD, RIGHT INTO NDLODLO ROAD, RIGHT INTO HLOBANI ROAD, LEFT INTO BHEJANE ROAD INTO KWAMASHU TAXI RANK (MALANDELA ROAD) AND RETURN ALONG THE SAME ROUTE BACK.</p>		
12.5	<p>2206LN2206LN00047586 - KWA-MASHU TO KWA-MASHU L AND M SECTION</p> <p>FROM KWAMASHU TAXI RANK VIA MALANDELA ROAD, LEFT INTO BHEJANE ROAD, RIGHT INTO NYALA ROAD, LEFT INTO MPUKANE ROAD, RIGHT INTO NYALA ROAD, INTO BUNGEZI RIGHT INTO NTUZUMA ACCESS ROAD, RIGHT INTO M25, INTO BESTER TAXI RANK AND RETURN ALONG THE SAME ROUTE BACK.</p> <p>FROM KWAMASHU TAXI RANK TO BESTER VIA MALANDELA ROAD, INTO BHEJANE ROAD, LEFT INTO SIBISI ROAD, RIGHT INTO NYALA ROAD, RIGHT INTO BUNGEZI ROAD, RIGHT INTO NTUZUMA ACCESS ROAD, TO BESTER RANK AND RETURN SAME ROUTE BACK.</p> <p>FROM KWAMASHU TAXI RANK VIA MALANDELA ROAD, INTO BHEJANE ROAD, LEFT INTO MPUNZI ROAD, RIGHT INTO NYALA ROAD, LEFT INTO MBONDWE ROAD, LEFT INTO INGCEBO DRIVE, LEFT INTO IMBONDWE ROAD, LEFT INTO PHITHI ROAD, DIRECT RETURN.</p>		
12.6	<p>2206LN2206LN00047587 - KWA-MASHU TO K & J</p> <p>FROM KWAMASHU TAXI RANK INTO MALANDELA ROAD, RIGHT INTO MKHIWANE ROAD, LEFT INTO MCAKA ROAD, RIGHT INTO MPANGELE ROAD, LEFT INTO PHOTHEWE ROAD, LEFT INTO QOPHAMUTHI ROAD, LEFT INTO SAGWACA ROAD, RIGHT INTO NKONJANE ROAD, LEFT INTO MALANDELA ROAD AND RETURN TO THE RANK.</p>		
12.7	<p>2206LN2206M100047580 - KWA-MASHU CAMP TO POINT</p> <p>FROM KWAMASHU TAXI RANK INTO MALANDELA ROAD, INTO M25 INTO NORTH COAST ROAD, INTO UMGENI ROAD, LEFT INTO ARGYLE ROAD, RIGHT INTO BRICKHILL ROAD, INTO POINT ROAD, DIRECT AND RETURN.</p> <p>OUTWARDS</p> <p>FROM POINT ROAD, RIGHT INTO BAYTERRACE ROAD, RIGHT INTO STANGER STREET, INTO ARGYLE ROAD, INTO UMGENI ROAD, INTO MALANDELA ROAD, INTO KWAMASHU TAXI RANK.</p>		
12.8	<p>2206LN2206RK00047567 - KWA-MASHU CAMP TO PINETOWN</p> <p>FROM ALONG MALANDELA ROAD, LEFT INTO BHEJANE ROAD, ALONG BHEJANE ROAD, LEFT INTO SIBISI ROAD, RIGHT INTO NYALA ROAD, RIGHT INTO BHUNGEZI ROAD, RIGHT INTO NTUZUMA ACCESS, RIGHT INTO M25 ON-RAMP AND PROCEED TO BESTER'S TAXI RANK. * ALONG MALANDELA ROAD, LEFT INTO BHEJANE ROAD, RIGHT INTO ZULU ROAD, LEFT INTO NTOMBELA ROAD, LEFT INTO MALANDELA ROAD AND PROCEED TO CROSSROADS TAXI RANK.</p> <p>FROM THE RANK AT KWAMASHU STATION ALONG ANY OF THE ROUTES ABOVE INTO AND ALONG MALANDELA ROAD, INTO INANDA ROAD, RIGHT INTO N2, RIGHT INTO M19, ALONG THE M19, INTO ST JOHN AVENUE, RIGHT INTO OLD MAIN ROAD (M31), LEFT INTO CROMPTON ROAD, RIGHT INTO HILL STREET AND PROCEED TO THE TAXI RANK.</p>		
12.9	<p>2206LN2206RK00047573 - KWA-MASHU CAMP TO PINETOWN</p> <p>MALANDELA ROAD, INANDA ROAD, INANDA HIGHWAY, RIGHT INTO THE M19, ALONG M19, LEFT INTO SHEPSTONE ROAD, INTO BEVISS ROAD, RIGHT INTO OLD MAIN ROAD (M31), LEFT INTO CROMPTON STREET, RIGHT INTO HILL STREET AND PROCEED TO THE TAXI RANK IN HILL STREET.</p>		



transport

Department:
Transport
Province of KwaZulu-Natal

GAZETTE

LGKZNG35-2019-NOV

REGION: ALL

12.10	<p>2206LN2206U200047576 - KWA-MASHU CAMP TO VERULAM</p> <p>FROM KWAMASHU STATION, INTO MALANDELA ROAD, INTO HUNSLET ROAD, RIGHT INTO ABERDARE DRIVE, LEFT INTO PHOENIX HIGHWAY, LEFT INTO R102, ALONG R102, RIGHT INTO WICKS STREET, LEFT INTO IRELAND STREET, RIGHT INTO MOSS STREET, RIGHT INTO WICKS STREET, LEFT INTO R102, ALONG R102, RIGHT INTO NORTHERN DRIVE, RIGHT INTO PHOENIX HIGHWAY, RIGHT INTO INDUSTRIAL PARK ROAD, INTO NTUZUMA ACCESS ROAD, LEFT INTO BHUNGEZI ROAD, LEFT INTO NYALA, RIGHT INTO BHEJANE ROAD AND PROCEED OT THE RANK ON MALANDELA ROAD AT KWAMASHU STATION.</p>
12.11	<p>2206LS21004R00048153 - KWA-MASHU SECTIONS TO DURBAN</p> <p>2. FROM KWAMASHU SECTIONS C, D& B, K & J & L & M TO DURBAN.</p> <p>2.1. C, D & B.</p> <p>UBUBANE ROAD, RIGHT INTO ISIGWEGWE ROAD, INTO ISIPINGO ROAD, LEFT TO UMANZIMTOTI ROAD, LEFT INTO MALANDELA ROAD, INTO INANDA ROAD INTO INANDA HIGHWAY, RIGHT INTO N2, INTO WESTERN FREEWAY (N3) ALONG WESTERN FREEWAY (N3), LEFT TO BEREA ROAD, OLD DUTCH ROAD, ALICE STREET, RIGHT INTO GREY STREET, LEFT INTO COMMERCIAL, LEFT INTO FIELD STREET TO SOLDIER'S WAY TAXI RANK.</p> <p>ALTERNATIVELY.</p> <p>FROM COMMERCIAL ROAD, RIGHT GARDNER STREET, RIGHT INTO PINE STREET INTO WESTERN FREEWAY.</p> <p>ALTERNATIVELY.</p> <p>MALANDELA ROAD, M25, N2, INTO WESTERN FREEWAY (N3).</p> <p>2.2 K & J</p> <p>NKONJANE ROAD, LEFT INTO SAGWACA ROAD, RIGHT INTO PHOTHWE ROAD, RIGHT INTO MPANGELE ROAD, LEFT INTO MCAKA ROAD, LEFT INTO MKHIWANE ROAD, RIGHT INTO NYALA ROAD, INTO UNDLONDLO ROAD, RIGHT INTO MALANDELA ROAD, INANDA ROAD, INTO INANDA HIGHWAY, RIGHT INTO N2 INTO WESTERN FREEWAY (N3) EAST BOUND, ALONG TO WESTERN FREEWAY (N3) LEFT TO BEREA ROAD NORTH, INTO OLD DUTCH ROAD, ALICE STREET, RIGHT INTO GREY STREET, LEFT INTO COMMERCIAL, LEFT INTO FIELD STREET, TO SOLDIER'S WAY TAXI RANK.</p> <p>ALTERNATIVELY.</p> <p>FROM COMMERCIAL ROAD, RIGHT INTO GARNER STREET, AND RIGHT INTO PINE STREET TO WESTERN FREEWAY.</p> <p>ALTERNATIVELY.</p> <p>MALANDELA ROAD, M25, N2 INTO WESTERN FREEWAY (N3).</p> <p>2.3 L & M.</p> <p>BHEJANE ROAD, RIGHT INTO HLOBANE ROAD, LEFT INTO NDLONDLO ROAD, LEFT INTO LUTHULI ROAD, RIGHT INTO ZULU ROAD, LEFT INTO NTOMBELA ROAD, RIGHT INTO MALANDELA ROAD, INTO INANDA ROAD, INTO INANDA HIGHWAY, RIGHT INTO N2 INTO WESTERN FREEWAY (N3) EAST BOUND, ALONG TO WESTERN FREEWAY (N3), LEFT TO BEREA ROAD NORTH, INTO OLD DUTCH ROAD, ALICE STREET, RIGHT INTO GREY STREET, LEFT INTO COMMERCIAL, LEFT INTO FIELD STREET, TO SOLDIER'S WAY TAXI RANK.</p> <p>ALTERNATIVELY.</p> <p>FROM COMMERCIAL ROAD, RIGHT INTO GARDNER STREET, RIGHT INTO PINE STREET TO WESTERN FREEWAY.</p> <p>ALTERNATIVELY.</p> <p>MALANDELA ROAD, M25, N2, INTO WESTERN FREEWAY (N3).</p> <p>ALTERNATIVELY.</p> <p>NYALA ROAD, LEFT INTO PHITHI, INTO MDONI ROAD, NYALA INTO MBONDWE ROAD, RIGHT INTO SIBISI ROAD, INTO MKHWANAZI ROAD, LEFT INTO MLANGENI ROAD, LEFT INTO NTOMBELA ROAD INTO INANDA ROAD, INTO INANDA HIGHWAY, RIGHT INTO N2 INTO WESTERN FREEWAY (N3) EAST BOUND, ALONG TO WESTERN FREEWAY (N3), LEFT TO BEREA ROAD NORTH, INTO OLD DUTCH ROAD, ALICE STREET, RIGHT INTO GREY STREET, LEFT INTO COMMERCIAL, LEFT INTO FIELD STREET, TO SOLDIER'S WAY TAXI RANK.</p> <p>ALTERNATIVELY.</p> <p>FROM COMMERCIAL ROAD, RIGHT INTO GARDNER STREET, RIGHT INTO PINE STREET TO WESTERN FREEWAY.</p>
12.12	<p>2206S92206RK00053716 - KWAMASHU HOSTEL TO PINETOWN VIA NEW GERMANY.</p> <p>FROM KWAMASHU HOSTEL TAXI RANK TURN LEFT INTO MUSA ROAD THEN RIGHT INTO MALANDELA ROAD AND RIGHT INTO HAYFIELDS ROAD, WHICH LEADS STRAIGHT INTO THE RESIDENTIAL AREA AND RETURN ALONG THE SAME ROAD (HAYFIELDS ROAD).</p> <p>BACKWARDS THEN TURN LEFT INTO MALANDELA ROAD, AND JOIN M25 AT N2 FREEWAY BRIDGE TURN RIGHT INTO N2 FREEWAY SOUTH BOUND. TURN LEFT AT INANDA ROAD OFF RAMP, PROCEED STRAIGHT INTO UMGENI ROAD AND TURN RIGHT TOWARDS M19 WESTVILLE NORTH DIRECTION. PROCEED STRAIGHT AND TURN LEFT INTO M32 THEN RIGHT INTO BLAIR ATHOLL ROAD. CONTINUE ALONG AND TURN LEFT INTO SHEPSTONE ROAD. TURN RIGHT INTO M19 ST JOHN'S AVENUE AND TURN RIGHT INTO OLD MAIN ROAD, LEFT INTO MOODIE STREET AND THEN RIGHT INTO HILL STREET AND FINALLY LEFT INTO HILL STREET TAXI RANK</p> <p>.RETURN ROUTE:FROM PINETOWN TAXI RANK TURN LEFT INTO ANDERSON STREET AND LEFT INTO M31 OLD MAIN ROAD THEN LEFT INTO M13. CONTINUE ALONG AND TURN LEFT INTO M19 PASS ST JOHN'S AVENUE AND CONTINUE ALONG BACK TO THE STARTING POINT USING THE SAME FORWARD ROUTE.</p>



transport

Department:
Transport
Province of KwaZulu-Natal

GAZETTE

LGKZNG35-2019-NOV

REGION: ALL

12.13	<p>2206UB21004R00048164 - FROM KWAMASHU SECTIONS C,D,& B,K & J AND L & M TO DURBAN</p> <p>2.1 C, D & B:</p> <p>UBUBANE ROAD, RIGHT INTO ISIGWEGWE ROAD, INTO ISIPINGO ROAD, LEFT INTO AMANZIMTOTI ROAD, LEFT INTO MALANDELA ROAD, INTO INANDA ROAD, INTO INANDA HIGHWAY, RIGHT INTO N2, INTO WESTERN FREEWAY (N3) ALONG WESTERN FREEWAY (N3), LEFT TO BEREA ROAD NORTH, OLD DUTCH ROAD, ALICE STREET, RIGHT INTO GREY STREET, LEFT INTO COMMERCIAL, LEFT INTO FIELD TO SOLDIER'S WAY TAXI RANK.</p> <p>ALTERNATIVELY.</p> <p>FROM COMMERCIAL ROAD, RIGHT GARDNER STREET, RIGHT INTO PINE STREET INTO WESTERN FREEWAY.</p> <p>ALTERNATIVELY.</p> <p>MALANDELA ROAD, M25, N2, INTO WESTERN FREEWAY (N3).</p> <p>2.2 K & J</p> <p>NKONJANE ROAD, LEFT INTO SIGWACA ROAD, RIGHT INTO PHOTHEWE ROAD, RIGHT INTO MPANGELE ROAD, LEFT INTO MCAKA ROAD, LEFT INTO MKHIWANE ROAD, RIGHT INTO NYALA ROAD, INTO UNDLONDLO ROAD, RIGHT INTO MALANDELA ROAD, INANDA ROAD, INTO INANDA HIGHWAY, RIGHT INTO N2 INTO WESTERN FREEWAY (N3) EAST BOUND, ALONG TO WESTERN FREEWAY (N3), LEFT TO BEREA ROAD NORTH, INTO OLD DUTCH ROAD, ALICE STREET, RIGHT INTO GREY STREET, LEFT INTO COMMERCIAL, LEFT INTO FIELD, TO SOLDIER'S WAY TAXI RANK.</p> <p>ALTERNATIVELY</p> <p>FROM COMMERCIAL ROAD, RIGHT INTO GARDNER STREET, RIGHT INTO PINE STREET TO WESTERN FREEWAY.</p> <p>ALTERNATIVELY.</p> <p>MALANDELA ROAD, M25, N2, INTO WESTERN FREEWAY (N3).</p> <p>2.3. L & M:</p> <p>BHEJANE ROAD, RIGHT INTO HLOBANE ROAD, LEFT INTO LUTHULI ROAD, RIGHT INTO ZULU ROAD, LEFT INTO NTOMBELA ROAD, RIGHT INTO MALANDELA ROAD, INTO INANDA ROAD, INTO INANDA HIGHWAY, RIGHT INTO N2 WESTERN FREEWAY (N3) EAST BOUND, ALONG TO WESTERN FREEWAY (N3), LEFT TO BEREA ROAD NORTH, INTO OLD DUTCH ROAD, ALICE STREET, RIGHT INTO GREY STREET, LEFT INTO COMMERCIAL, LEFT INTO FIELD STREET, TO SOLDIER'S WAY TAXI RANK.</p> <p>ALTERNATIVELY.</p> <p>FROM COMMERCIAL ROAD, RIGHT INTO GARDNER STREET, RIGHT INTO PINE STREET TO WESTERN FREEWAY.</p> <p>ALTERNATIVELY.</p> <p>MALANDELA ROAD, M25, N2, INTO WESTERN FREEWAY (N3).</p> <p>ALTERNATIVELY.</p> <p>NYALA ROAD, LEFT INTO PHITHI, INTO MDONI ROAD, NYALA, INTO MBONDWE ROAD, RIGHT INTO SIBISI ROAD, INTO MKHWANAZI ROAD, LEFT INTO MAKHATHINI ROAD, LEFT INTO MLANGENI ROAD, LEFT INTO NTOMBELA ROAD INTO INANDA ROAD, INTO INANDA HIGHWAY, RIGHT INTO N2 INTO WESTERN FREEWAY (N3) EAST BOUND, ALONG TO WESTERN FREEWAY (N3), LEFT TO BEREA ROAD NORTH, INTO OLD DUTCH ROAD, ALICE STREET, RIGHT INTO GREY STREET, LEFT INTO COMMERCIAL, LEFT INTO FIELD STREET, TO SOLDIER'S WAY TAXI RANK.</p> <p>ALTERNATIVELY.</p> <p>FROM COMMERCIAL ROAD, RIGHT INTO GARDNER STREET, RIGHT INTO PINE STREET TO WESTERN FREEWAY.</p> <p>ALTERNATIVELY.</p> <p>MALANDELA ROAD, M25, N2 INTO WESTERN FREEWAY (N3).</p>
12.14	<p>2206UW21004R00048158 - KWA-MASHU TOWNSHIP TO DURBAN</p> <p>FROM KWA-MASHU TAXI RANK, INTO MALANDELA ROAD, INTO INANDA ROAD, INTO INANDA HIGHWAY, RIGHT INTO N2, INTO WESTERN FREEWAY (N3) ALONG THE WESTERN FREEWAY (N3), LEFT INTO BEREA ROAD NORTH, INTO OLD DUTCH ROAD, ALICE STREET, RIGHT INTO GREY STREET, LEFT INTO COMMERCIAL, LEFT INTO FIELD STREET TO SOLDIER'S WAY TAXI RANK.</p> <p>FROM COMMERCIAL ROAD, TURN RIGHT INTO GARDNER STREET, RIGHT INTO PINE STREET TO WESTERN FREEWAY.</p> <p>FROM SOLDIER'S WAY TAXI RANK, TO FIELD STREET, LEFT INTO LEOPOLD STREET, TO CANNONGATE ROAD, INTO WESTERN FREEWAY (N3), INTO N2, INANDA ROAD OFF-RAMP, INANDA HIGHWAY, MALANDELA ROAD.</p>
12.15	<p>2206UW2206M100048173 - KWA-MASHU TO POINT</p> <p>INWARDS: FROM KWA-MASHU TAXI RANK INTO MALANDELA ROAD, INTO M25 INTO NORTH COAST ROAD, INTO UMGENI ROAD, LEFT INTO ARGYLE ROAD, RIGHT INTO BRICKHILL ROAD, INTO POINT ROAD, DIRECT AND RETURN.</p> <p>OUTWARDS: FROM POINT ROAD, RIGHT INTO BAY TERRACE ROAD, RIGHT INTO STANGER STREET, INTO ARGYLE ROAD, INTO UMGENI ROAD, INTO M25, LEFT INTO MALANDELA ROAD, INTO KWA-MASHU TAXI RANK.</p>
12.16	<p>2206UW2206RK00048168 - KWA-MASHU TO PINETOWN</p> <p>3 A. FROM APPROVED TAXI RANK IN KWA-MASHU TO APPROVED TAXI RANK IN PINETOWN VIA BESTER, CROSSROADS DIRECT AND RETURN. ALONG MALANDELA ROAD, LEFT INTO BHEJANE ROAD, ALONG BHEJANE ROAD, LEFT INTO SIBISI ROAD, RIGHT INTO NYALA ROAD, RIGHT INTO BHUNGEZI ROAD, RIGHT INTO NTUZUMA ACCESS, RIGHT INTO M25 ON- RAMP AND PROCEED TO BESTER'S TAXI RANK.</p> <p>ALONG MALANDELA ROAD, LEFT INTO BHEJANE ROAD, RIGHT INTO ZULU ROAD, LEFT INTO NTOMBELA ROAD, LEFT INTO MALANDELA ROAD AND PROCEED TO CROSSROADS TAXI RANK.</p> <p>FROM THE RANK AT KWA-MASHU STATION ALONG ANY OF THE ROUTES ABOVE INTO AND ALONG MALANDELA ROAD, INTO INANDA ROAD, RIGHT INTO THE N2, RIGHT INTO M19, ALONG THE M19, INTO ST. JOHN AVENUE, RIGHT INTO OLD MAIN ROAD (M31), LEFT INTO CROMPTON ROAD, RIGHT INTO HILL STREET AND PROCEED TO THE TAXI RANK.</p>



transport

Department:
Transport
Province of KwaZulu-Natal

GAZETTE

LGKZNG35-2019-NOV

REGION: ALL

12.17	2206UW2206RK00048170 - KWA-MASHU TO PINETOWN MALANDELA ROAD, INANDA ROAD, INANDA HIGHWAY, RIGHT INTO THE M19, ALONG M19, LEFT INTO SHEPSTONE ROAD, INTO BEVISS ROAD, RIGHT INTO OLD MAIN ROAD (M31), LEFT INTO CROMPTON STREET, RIGHT INTO HILL STREET AND PROCEED TO THE TAXI RANK IN HILL STREET.
12.18	2206UW2206U200048172 - KWA-MASHU TO VERULAM KWA-MASHU STATION, INTO MALANDELA ROAD, INTO HUNSLET ROAD, RIGHT INTO ABERDARE DRIVE, LEFT INTO PHOENIX HIGHWAY, LEFT INTO R102, ALONG R102, RIGHT INTO WICKS STREET, LEFT INTO IRELAND STREET, RIGHT INTO MOSS STREET RIGHT INTO WICKS STREET, LEFT INTO R102, ALONG R102, RIGHT INTO NORTHERN DRIVE, RIGHT INTO PHOENIX HIGHWAY, RIGHT INTO INDUSTRIAL PARK ROAD, INTO NTUZUMA ACCESS ROAD, LEFT INTO BHUNGEZI ROAD, LEFT INTO NYALA, RIGHT INTO BHEJANE ROAD AND PROCEED TO THE RANK ON MALANDELA ROAD AT KWA-MASHU STATION.
12.19	2206UW2206UD00048176 - KWA-MASHU TOWNSHIP TO KWA-MASHU L & M FROM KWA-MASHU TO CROSSROADS. KWA-MASHU TAXI RANK TO CROSSROAD VIA MALANDELA ROAD, LEFT INTO BHEJANE ROAD, RIGHT INTO HLOBANE ROAD, LEFT INTO NDLONDLO ROAD, LEFT INTO LUTHULI ROAD, RIGHT INTO ZULU ROAD, LEFT INTO NTOMBELA ROAD INTO MALANDELA ROAD (CROSSROAD TAXI RANK). 10.2 FROM KWA-MASHU TO M SECTION (NHLUNGWANE). FROM KWA-MASHU TAXI RANK VIA MALANDELA ROAD LEFT INTO BHEJANE ROAD, LEFT INTO NYALA ROAD LEFT INTO MPUKANE ROAD, RIGHT INTO NYALA ROAD, LEFT INTO BUNGEZI ROAD, RIGHT INTO NTUZUMA ACCESS ROAD, RIGHT INTO M25, INTO BESTER TAXI RANK AND RETURN ALONG THE SAME ROUTE. 10.3 FROM KWA-MASHU TO BESTER FROM KWA-MASHU TAXI RANK TO BESTER VIA MALANDELA ROAD, INTO BHEJANE ROAD, LEFT INTO SIBISI ROAD, RIGHT INTO NYALA ROAD, RIGHT INTO BUNGEZI ROAD, RIGHT INTO NTUZUMA ACCESS ROAD, TO BESTER RANK AND RETURN ALONG THE SAME ROUTE. 10.4 FROM KWA-MASHU TO L SECTION KWA-MASHU TAXI RANK INTO MALANDELA ROAD, INTO BHEJANE ROAD, LEFT INTO NYALA ROAD, INTO MBONDWE ROAD, RIGHT INTO INGCEBO DRIVE, LEFT INTO IMBONDWE ROAD, LEFT INTO PHITHI ROAD, DIRECT AND RETURN. 10.5 FROM KWA-MASHU TAXI RANK TO N SECTION. FROM KWA-MASHU TAXI RANK INTO MALANDELA ROAD, INTO BHEJANE ROAD, LEFT INTO NYALA ROAD, INTO UNDIYAZANA DRIVE, LEFT INTO MBONDWE ROAD, LEFT INTO EGUGWINI STREET, LEFT INTO UMATHINTA DRIVE, LEFT INTO IBOHLOLOLO DRIVE, AND RETURN ALONG THE SAME ROUTE. 10.6 KWA-MASHU TAXI RANK TO K & J. FROM KWA-MASHU TAXI RANK INTO MALANDELA ROAD, RIGHT INTO MKHIWANE ROAD, LEFT INTO MCAKA ROAD, RIGHT INTO MPANGELE ROAD, LEFT INTO PHOTHEWE ROAD, LEFT INTO QOPHAMUTHI ROAD, LEFT INTO SAGWACA ROAD, RIGHT INTO NKONJANE ROAD LEFT INTO MALANDELA ROAD, AND RETURN TO THE RANK.
12.20	2206UW2206UJ00048174 - KWA-MASHU TO KWA-MASHU B D FROM KWA-MASHU B RANK TO KWA-MASHU TAXI RANK (UMSUNDUZI ROAD) INTO AMANZIMTOTI ROAD, UBUBANE ROAD, LEFT INTO ISIHLEBELELO ROAD, LEFT INTO SIKHINDI ROAD, LEFT INTO GIYA ROAD, RIGHT INTO PHEPELO ROAD, RIGHT INTO MOHINO ROAD, RIGHT INTO THABATHA ROAD, RIGHT INTO SIKHINDI ROAD AND BACK TO ISIHLEBELELO ROAD, VIA UMBANDO ROAD, INTO SIGWEGWE ROAD, INTO UMSUNDUZI ROAD TO KWA-MASHU TAXI RANK (UMSUNDUZI RANK) AND BACK WITH THE SAME ROUTE TO C, B & D.
12.21	2206UW2206UW00048169 - KWA-MASHU TO STANGER FROM APPROVED TAXI RANK IN KWA-MASHU TO APPROVED TAXI RANK IN STANGER TO VERULAM ALONG MALANDELA ROAD, RIGHT INTO M25, LEFT INTO THE N2, ALONG THE N2 LEFT INTO M41, ALONG THE M41 RIGHT INTO WICK STREET, LEFT INTO IRELAND STREET, RIGHT INTO WICK STREET, RIGHT INTO R102, PROCEED ALONG R102, PROCEED ALONG R102 TO STANGER DIRECT AND RETURN.
12.22	2206UW2206UW00048175 - CROSSROADS TO KWA-MASHU FROM CROSSROADS TAXI RANK TO C & D VIA MALANDELA ROAD, INTO UBUBANE ROAD, RIGHT INTO SIGWEGWE ROAD, LEFT INTO INGOME ROAD, RIGHT INTO AMANZIMTOTI ROAD, RIGHT INTO ISIPINGO ROAD AND RETURN BACK ALONG THE SAME ROUTE. FROM CROSSROADS TAXI RANK TO KWA-MASHU STATION VIA MALANDELA ROAD, RIGHT INTO NTOMBELA ROAD, RIGHT INTO ZULU ROAD, LEFT INTO LUTHULI ROAD, RIGHT INTO NDLONDLO ROAD, RIGHT INTO HLOBANI ROAD, LEFT INTO BHEJANE ROAD INTO KWA-MASHU TAXI RANK (MALANDELA ROAD) AND RETURN ALONG THE SAME ROUTE.
12.23	2206UW2206UW00049427 - CONDITIONS: 1. PASSENGERS MAY BE PICKED UP AND /OR SET DOWN ONLY AT DESIGNATED TAXI RANKS OR TAXI STOPS, WHICH SHALL EXCLUDE BUS STOPS. 2. ENTRY OR RANKING ON PRIVATE PROPERTY IS NOT PERMITTED WITHOUT THE WRITTEN PERMISSION OF THE LANDLORD, A COPY OF WHICH MUST BE SUPPLIED TO THE BOARD. 3. WITHOUT HAVING ENTERED INTO AN AGREEMENT WITH OTHER OPERATORS ON A COMMON ROUTE AS CONTEMPLATED BY SECTION 88(2)(B) OF ACT 22 OF 2000, THE PICKING UP OR SETTING DOWN OF PASSENGERS ON SUCH ROUTE IS NOT PERMITTED. A COPY OF SUCH AGREEMENT MUST BE SUPPLIED TO THE BOARD. 4. A RANKS, WHETHER ON-STREET OR OFF-STREET, ONLY THE TAXIS THAT CAN BE ACCOMMODATED IN THE DEMARCATED AREA MAY OCCUPY THE RANK. EXCESS VEHICLES MUST HOLD ELSEWHERE. 5. RANK PERMITS OR LETTERS OF AUTHORITY MUST BE PRODUCED IN RESPECT OF ALL RANKS IN MUNICIPAL AREA, IN PARTICULAR MAJOR TOWNS AND CITIES AND IN PARTICULAR INTER-PROVINCIAL DESTINATIONS. 6. THE ALLOCATION OF ANY ROUTE OR PORTION OF A ROUTE IS SUBJECT TO THE CONDITION THAT IT HAS BEEN APPROVED AND ALLOCATED IN GOOD FAITH AND THAT SUCH ROUTE WILL BE INVALID SHOULD IT TRANSPIRE THAT THE ROUTE OR PORTION THEREOF WILL, OR HAS CAUSED CONFLICT DUE TO IT HAVING BEEN APPROVED BASED ON INCORRECT OR FALSE INFORMATION SUPPLIED TO THE BOARD OR AS A RESULT OF AN ERRORS. IN SUCH INSTANCE THE OPERATING LICENCE MUST BE RETURNED TO THE BOARD FOR CORRECTION. 7. THE VEHICLE MUST BE COVERED BY MOTOR VEHICLE INSURANCE AS WELL AS PERSONAL LIABILITY INSURANCE.

**transport**

Department:
Transport
Province of KwaZulu-Natal

GAZETTE**LGKZNG35-2019-NOV****REGION: ALL**

- | | |
|--------------|---|
| 12.24 | <p>220B5P2206LS00168170 - FROM KWAMASHU HOSTEL TAXI RANK, TURN LEFT INTO MUSA ROAD AND THEN RIGHT INTO MALANDELA ROAD AND THEN RIGHT AND PROCEED ALONG HAYFIELDS ROAD WHICH LEADS TO THE RESIDENTIAL AREA TO PICK UP POINTS IN MOUNT ROYAL AND AT MOUNT ROYAL SET DOWN AND PICK UP UP PASSENGERS AND DRIVE BACK ALONG HAYFIELDS ROAD AND TURN LEFT TO MALANDELA ROAD AND JOIN ON RAMP ONWARDS M25 AND DRIVE ALONG SAME ROUTE AT N2 FREEWAY BRIDGE TAKE RIGHT TURN AND JOIN N2 SOUTH. AT EB CLOETE JUNCTION, TURN LEFT AND JOIN N3 FREEWAY EASTWARDS, PASS TOLLGATE AND TURN LEFT INTO RANK NO 253 ALONG WARWICK AVENUE RESERVE ROUTE DRIVE ALONG THE SAME ROUTE AS MENTIONED IN ROUTE NO.1 ABOVE. NB: IN ROUTE NO.4 ABOVE THERE ARE PICK UP POINTS AND DROP OFFS ALONG THE WAY EXCEPT ON N2 AND N3 FREEWAYS ONLY.</p> |
|--------------|---|



transport

Department:
Transport
Province of KwaZulu-Natal

GAZETTE

LGKZNG35-2019-NOV

REGION: ALL

1)	Application Number: APP0119053	2)	Gazette Number: LGKZNG35-2019-NOV
3)	Applicant: ZN MBATHA ID NO. 5009295326082 Association: NTSHONGWENI TAXI ASSOCIATION	4)	Applicant Address: PO BOX 12509 SHONGWENI KWA ZULU NATAL 3700
5)	Existing Licence Holder: NOT APPLICABLE ID NO. NOT APPLICABLE	6)	Existing Licence Holder Address: NOT APPLICABLE
7)	Type of application: NEW OPERATING LICENCE	8)	Operating Licence Number: NOTAVAILABLE
9)	Vehicle Type: MINIBUS	10)	1 X 15 (SEATED) + 0 (STANDING)
11)	Region: DURBAN WEST		
12.1	2202L622065P00050315 - FROM NTSHONGWENI TO KELLY ROAD TAXI RANK, HAMMERSDALE DIRECT, ALONG MPUMALANGA/HAMMERSDALE MAIN ROAD DIRECT AND RETURN. 1.2 ABOVE, AND RETURN.		
12.2	2202L622065P00169925 - NTSHONGWENI TO HAMMERSDALE FROM NTSHONGWENI TAXI RANK, RIGHT TURN INTO D210 NTSHONGWENI MAIN ROAD, PASS MATHE STORE, LUTHULI STORE, KWASHENGU, EKWANDENI, PASS EMALANGENI CEMETERY, PASS ERASTENI WHERE NTSHONGWENI AREA ENDS AND NTSHONGWENI MAIN ROAD ENDS, BECOMING SIBISI ROAD, PROCEED PASS UNIT 6 AS IT BEGINS, NO PICKING UP OF PASSENGERS DROP OFF ONLY, PASS FIRST TRAFFIC CIRCLE, PASS MAGISTRATE COURT, TURN RIGHT INTO BUTHELEZI ROAD, RIGHT TURN INTO HAMMERSDALE OLD MAIN ROAD, RIGHT TURN INTO KELLY ROAD TAXI RANK, AND RETURN TO NTSHONGWENI. ALTERNATIVE 1 AE.2. ALONG NTSHONGWENI MAIN ROAD, PASS MATHE STORE, LUTHULI STORE, KWASHENGU, EMALANGENI, RIGHT TURN INTO UNNAMED ROAD BECOMING BUCKAM ROAD, PASS LUBEX FACTORY, RIGHT TURN INTO HAMMERSDALE MAIN ROAD, LEFT INTO RAINBOW CHICKEN FACTORY, RETURN BACK TO HAMMERSDALE MAIN ROAD, RIGHT TURN INTO KELLY ROAD TAXI RANK, DROP OFF PICK UP TO ALL ABOVEMENTIONED ROUTES AND RETURNED SAME ROUTES.		
12.3	2202L62206L500169926 - NTSHONGWENI TO DURBAN FROM NTSHONGWENI TAXI RANK, LEFT TURN INTO D210 NTSHONGWENI MAIN ROAD, PASS MNCADODO BRIDGE, PASS D359 BECOMING P551, INTO KASSIER ROAD, PASS P454 SUMMERVELD, RIGHT TURN INTO M13 OLD MAIN ROAD PASS ELVERSTONE, GILLITTS, MAYTIME STORE, KLOOF VILLAGE ROAD, PROCEED INTO M13, LEFT TURN INTO BEREA ROAD NORTH, PASS MUSGRAVE ROAD, PROCEED TO BEREA ROAD RIGHT TURN INTO UNIVERSITY AVENUE TAXI RANK (RANK 142) DROP OFF ONLY THE ROUTE. NO PICKING UP PASSENGERS. ALTERNATIVE G.2. FROM NTSHONGWENI TO DURBAN AND RETURN: LEFT TURN INTO D210/NTSHONGWENI MAIN ROAD, PASS MNCADODO BRIDGE, RIGHT TURN INTO P551, BECOMING KASSIER ROAD, PASS SUMMERVELD, RIGHT TURN INTO N3 ON RAMP, PASS MARRIANHILL TOLL PLAZA, NO PICKING UP OR DROP OFF ALONG N3, RIGHT TURN INTO SPINE ROAD DROP OFF AT PAVILION CENTRE AND RETURN TO DURBAN N3 LEFT TURN INTO BEREA ROAD, PASS MUSGRAVE ROAD, RIGHT TURN INTO UNIVERSITY AVENUE TAXI RANK AND RETURNED TO NTSHONGWENI.		
12.4	2202L62206RK00169923 - NTSHONGWENI TO PINETOWN FROM NTSHONGWENI TAXI RANK LEFT TURN INTO D210 NTSHONGWENI MAIN ROAD PASS MNCADODO BRIDGE, LEFT TURN INTO D359, RIGHT TURN INTO P551 BECOMING KASSIER ROAD, LEFT TURN P9454/J.B. MCINTOSH ROAD SUMMERVELD DROP OFF AND PICK UP AND RETURN BACK INTO KASSIER ROAD, PASS N3 BRIDGE, PASS POLO POLY GARAGE DROP OFF AND PICK UP, PASS M13 BRIDGE DROP OFF AND PICK UP, LEFT TURN INTO FRASER ROAD DROP OFF AND PICK UP AND BACK, PROCEED ALONG KASSIER ROAD PASS ASSAGAY AND HILLCREST RIGHT TURN INTO R103/OLD MAIN ROAD, RIGHT TURN INTO ALALIA ROAD AND PASS INTO INANDA ROAD HILLCREST TAXI RANK DROP OFF AND PICK UP PROCEED ALONG R103/OLD MAIN ROAD, LEFT TURN INTO M13 EMBERTON STOP DROP OFF AND PICK UP AND PROCEED ALONG M13 TO PINETOWN PASS ELVERSTONE STOP DROP OFF AND PICK UP, GILLITTS STOP OFF AND PICK UP, MAYTIME STOP DROP OFF AND PICK UP, KLOOF VILLAGE ROAD OFF RAMP DROP OFF AND PICK UP, FROM M13 LEFT TURN INTO M31/OLD MAIN ROAD, RIGHT TURN INTO ANDERSON ROAD TAXI RANK DROP OFF AND PICK UP AND RETURN BACK SAME ROUTES PICK UP AND DROP OFF. A.2. PASS KASSIER ROAD, RIGHT TURN INTO M13 ON RAMP DROP OFF AND PICK UP, PROCEED STRAIGHT PASS ELVERSTONE DROP OFF AND PICK UP, GILLITTS DROP OFF AND PICK UP, PASS MAYTIME STOP DROP OFF AND PICK UP, PASS KLOOF VILLAGE ROAD OFF RAMP DROP OFF AND PICK UP, LEFT TURN INTO VILLAGE ROAD OR PROCEED STRAIGHT RIGHT INTO ON RAMP INTO M13, LEFT TURN INTO M31/OLD MAIN ROAD, RIGHT TURN INTO ANDERSON ROAD AND RIGHT INTO ANDERSON TAXI RANK, PICK UP AND DROP OFF ALL STOP AND WHERE NOT INCONVENIENCING OTHER ROAD USERS, AND RETURN BACK ON THE SAME ROUTES DROP OFF AND PICK UP. A.3. FROM NTSHONGWENI TO PINETOWN AND RETURN TO ALTERNATIVE ROUTES 1. FROM NTSHONGWENI TAXI RANK, LEFT INTO D210 NTSHONGWENI MAIN ROAD PASS MNCADODO BRIDGE, LEFT TURN INTO D359, RIGHT INTO P551 BECOMING KASSIER ROAD SUMMERVELD, RIGHT TURN INTO N3 ON RAMP, PASS MARIANNHILL TOLL PLAZA, LEFT TURN INTO M1/OLD RICHMOND ROAD, PASS WEASTMEAD ROAD, PASS CIRCUIT ROAD, PASS MALCOLM ROAD, PASS OLD RICHMOND ROAD PROCEED TO OLD MAIN ROAD AND RIGHT TO ANDERSON ROAD TAXI RANK, ALSO DROP OFF AND PICK UP TO ALL STOP AND WHERE IS NOT INCONVENIENCING OTHER ROAD USERS AND RETURN ON THE SAME ROUTES.		
12.5	2206RK2206RK00050314 - NTSHONGWENI - PINETOWN: FROM NTSHONGWENI TAXI RANK, LEFT INTO D210 NTSHONGWENI ROAD PASS MNCADODO BRIDGE, LEFT INTO D359, RIGHT INTO P551 BECOMING KASSIER ROAD, LEFT TURN P454 / J.B. MCINTOSH ROAD SUMMERVELD AND RETURN BACK INTO KASSIER ROAD, PASS N3 BRIDGE, PASS POLO POLY GARAGE, PASS M13, LEFT TURN INTO FRASER ROAD AND BACK, PROCEED ALONG KASSIER ROAD AND TO ASSAGAY AND HILLCREST, RIGHT TURN INTO R103/ OLD MAIN ROAD, RIGHT TURN INTO AZALIA ROAD TO PETROL FILING STATION (PICK UP AND DROP OFF) AND PROCEED, LEFT INTO MARGARETS STREET RIGHT INTO R103/ OLD MAIN ROAD, LEFT TURN INTO M13 FROM KASSIER ROAD RIGHT TURN INTO M13, LEFT TURN OFF RAMP INTO SHONGWENI ROAD INTO HILLCREST TURN AROUND AZALIA ROAD LEFT INTO R103/ OLD MAIN ROAD, LEFT TURN INTO M13, PASS EVERTON, GILLITTS, PASS MAYTIME STORES KLOOF, LEFT TURN INTO VILLAGE ROAD, RIGHT ON - RAMP INTO M13, LEFT TURN INTO M31/OLD MAIN ROAD, RIGHT TURN INTO ANDERSON ROAD AND RIGHT INTO ANDERSON ROAD TAXI RANK, PICK AND DROP AND RETURN ALONG THE SAME ROUTE IN REVERSE. ALTERNATIVE ROUTE FROM M13 KLOOF AREA TURN INTO PIONNEER ROAD, INTO WYEBANK ROAD (M89), RIGHT TURN INTO GLAMIS ROAD (M39), RIGHT TURN INTO BOSSE STREET, RIGHT TURN INTO BOHMER ROAD, STRAIGHT INTO HIGH STREET, RIGHT TURN INTO CAMPBELL ROAD, BECOMING GLENUGIE ROAD, RIGHT INTO KINGS ROAD, RIGHT TURN INTO M13/ OLD MAIN ROAD, LEFT TURN INTO ANDERSON ROAD AND RIGHT INTO ANDERSON ROAD TAXI RANK AND RETURN ALONG THE SAME ROUTE IN REVERSE. BUX FARM TO PINETOWN FROM BUX FARM TAXI RANK, RIGHT TURN INTO D755, RIGHT TURN INTO CLIFFDALE ROAD/ P504, LEFT TURN INTO KASSIER ROAD AND PROCEED TO PINETOWN ALONG ALL MENTIONED ROUTES		

**transport**

Department:
Transport
Province of KwaZulu-Natal

GAZETTE

LGKZNG35-2019-NOV

REGION: ALL

12.6 220B5V2206RK00169924 - BUX FARM TO PINETOWN

FROM BUX FARM TAXI RANK, RIGHT TURN INTO D755, RIGHT INTO CLIFFDALE ROAD, P504 PASS PEACEVALE, LEFT TURN INTO KASSIER ROAD, RIGHT INTO R103 DROP OFF AND PICK UP AT HILLCREST INANDA ROAD TAXI RANK, LEFT INTO M13 OFF RAMP DROP OFF AND PICK UP AND PROCEED TO PINETOWN VIA ALL MENTIONED ROUTES PICK UP AND DROP OFF GILLITTS SPOT, EVERSTONE STOP, MAYTIME STOP, KLOOF VILLAGE ROAD OFF RAMP, PIONEER ROAD OFF RAMP AND PROCEED ALONG M13, LEFT INTO M1 OLD MAIN ROAD RIGHT INTO ANDERSON ROAD PINETOWN TAXI RANK DROP OFF AND PICK UP AND RETURNED THE SAME ROUTES TO BUX FARM VIA SUMMERELD. FROM BUX FARM TAXI RANK, RIGHT TURN INTO D775, PROCEED INTO P504 CLIFFDALE ROAD, INTO PEACEVALE UNDER THE N3 BRIDGE LEFT TURN INTO P385, PASS CALTEX FILLING STATION LEFT INTO ANDERSON ROAD, RIGHT TURN INTO VAN ECK ROAD, PICK UP AND DROP OFF TO ALL ABOVE MENTIONED ROUTES TO ALL ABOVE MENTIONED ROUTES TO AND RETURN BACK TO KELLY ROAD TAXI RANK.



transport

Department:
Transport
Province of KwaZulu-Natal

GAZETTE

LGKZNG35-2019-NOV

REGION: ALL

1)	Application Number: APP0119063	2)	Gazette Number: LGKZNG35-2019-NOV
3)	Applicant: ZN MBATHA ID NO. 5009295326082 Association: NTSHONGWENI TAXI ASSOCIATION	4)	Applicant Address: PO BOX12509 HAMMERSDALE 3700
5)	Existing Licence Holder: NOT APPLICABLE ID NO. NOT APPLICABLE	6)	Existing Licence Holder Address: NOT APPLICABLE
7)	Type of application: NEW OPERATING LICENCE	8)	Operating Licence Number: NOTAVAILABLE
9)	Vehicle Type: MINIBUS	10)	1 X 13 (SEATED) + 0 (STANDING)
11)	Region: DURBAN WEST		
12.1	2202L622065P00050315 - FROM NTSHONGWENI TO KELLY ROAD TAXI RANK, HAMMERSDALE DIRECT, ALONG MPUMALANGA/HAMMERSDALE MAIN ROAD DIRECT AND RETURN. 1.2 ABOVE, AND RETURN.		
12.2	2202L622065P00169925 - NTSHONGWENI TO HAMMERSDALE FROM NTSHONGWENI TAXI RANK, RIGHT TURN INTO D210 NTSHONGWENI MAIN ROAD, PASS MATHE STORE, LUTHULI STORE, KWASHENGU, EKWANDENI, PASS EMALANGENI CEMETERY, PASS ERASTENI WHERE NTSHONGWENI AREA ENDS AND NTSHONGWENI MAIN ROAD ENDS, BECOMING SIBISI ROAD, PROCEED PASS UNIT 6 AS IT BEGINS, NO PICKING UP OF PASSENGERS DROP OFF ONLY, PASS FIRST TRAFFIC CIRCLE, PASS MAGISTRATE COURT, TURN RIGHT INTO BUTHELEZI ROAD, RIGHT TURN INTO HAMMERSDALE OLD MAIN ROAD, RIGHT TURN INTO KELLY ROAD TAXI RANK, AND RETURN TO NTSHONGWENI. ALTERNATIVE 1 A.E.2. ALONG NTSHONGWENI MAIN ROAD, PASS MATHE STORE, LUTHULI STORE, KWASHENGU, EMALANGENI, RIGHT TURN INTO UNNAMED ROAD BECOMING BUCKAM ROAD, PASS LUBEX FACTORY, RIGHT TURN INTO HAMMERSDALE MAIN ROAD, LEFT INTO RAINBOW CHICKEN FACTORY, RETURN BACK TO HAMMERSDALE MAIN ROAD, RIGHT TURN INTO KELLY ROAD TAXI RANK, DROP OFF PICK UP TO ALL ABOVEMENTIONED ROUTES AND RETURNED SAME ROUTES.		
12.3	2202L62206LS00169926 - NTSHONGWENI TO DURBAN FROM NTSHONGWENI TAXI RANK, LEFT TURN INTO D210 NTSHONGWENI MAIN ROAD, PASS MNCADODO BRIDGE, PASS D359 BECOMING P551, INTO KASSIER ROAD, PASS P454 SUMMERVELD, RIGHT TURN INTO M13 OLD MAIN ROAD PASS ELVERSTONE, GILLITTS, MAYTIME STORE, KLOOF VILLAGE ROAD, PROCEED INTO M13, LEFT TURN INTO BEREA ROAD NORTH, PASS MUSGRAVE ROAD, PROCEED TO BEREA ROAD RIGHT TURN INTO UNIVERSITY AVENUE TAXI RANK (RANK 142) DROP OFF ONLY THE ROUTE. NO PICKING UP PASSENGERS. ALTERNATIVE G.2. FROM NTSHONGWENI TO DURBAN AND RETURN: LEFT TURN INTO D210/NTSHONGWENI MAIN ROAD, PASS MNCADODO BRIDGE, RIGHT TURN INTO P551, BECOMING KASSIER ROAD, PASS SUMMERVELD, RIGHT TURN INTO N3 ON RAMP, PASS MARRIANHILL TOLL PLAZA, NO PICKING UP OR DROP OFF ALONG N3, RIGHT TURN INTO SPINE ROAD DROP OFF AT PAVILION CENTRE AND RETURN TO DURBAN N3 LEFT TURN INTO BEREA ROAD, PASS MUSGRAVE ROAD, RIGHT TURN INTO UNIVERSITY AVENUE TAXI RANK AND RETURNED TO NTSHONGWENI.		
12.4	2202L62206RK00169923 - NTSHONGWENI TO PINETOWN FROM NTSHONGWENI TAXI RANK LEFT TURN INTO D210 NTSHONGWENI MAIN ROAD PASS MNCADODO BRIDGE, LEFT TURN INTO D359, RIGHT TURN INTO P551 BECOMING KASSIER ROAD, LEFT TURN P9454/J.B. MCINTOSH ROAD SUMMERVELD DROP OFF AND PICK UP AND RETURN BACK INTO KASSIER ROAD, PASS N3 BRIDGE, PASS POLO POLY GARAGE DROP OFF AND PICK UP, PASS M13 BRIDGE DROP OFF AND PICK UP, LEFT TURN INTO FRASER ROAD DROP OFF AND PICK UP AND BACK, PROCEED ALONG KASSIER ROAD PASS ASSAGAY AND HILLCREST RIGHT TURN INTO R103/OLD MAIN ROAD, RIGHT TURN INTO ALALIA ROAD AND PASS INTO INANDA ROAD HILLCREST TAXI RANK DROP OFF AND PICK UP PROCEED ALONG R103/OLD MAIN ROAD, LEFT TURN INTO M13 EMBERTON STOP DROP OFF AND PICK UP, AND PROCEED ALONG M13 TO PINETOWN PASS ELVERSTONE STOP DROP OFF AND PICK UP, GILLITTS STOP OFF AND PICK UP, MAYTIME STOP DROP OFF AND PICK UP, KLOOF VILLAGE ROAD OFF RAMP DROP OFF AND PICK UP, FROM M13 LEFT TURN INTO M31/OLD MAIN ROAD, RIGHT TURN INTO ANDERSON ROAD TAXI RANK DROP OFF AND PICK UP AND RETURN BACK SAME ROUTES PICK UP AND DROP OFF. A.2. PASS KASSIER ROAD, RIGHT TURN INTO M13 ON RAMP DROP OFF AND PICK UP, PROCEED STRAIGHT PASS ELVERSTONE DROP OFF AND PICK UP, GILLITTS DROP OFF AND PICK UP, PASS MAYTIME STOP DROP OFF AND PICK UP, PASS KLOOF VILLAGE ROAD OFF RAMP DROP OFF AND PICK UP, LEFT TURN INTO VILLAGE ROAD OR PROCEED STRAIGHT RIGHT INTO ON RAMP INTO M13, LEFT TURN INTO M31/OLD MAIN ROAD, RIGHT TURN INTO ANDERSON ROAD AND RIGHT INTO ANDERSON TAXI RANK, PICK UP AND DROP OFF ALL STOP AND WHERE NOT INCONVENIENCING OTHER ROAD USERS, AND RETURN BACK ON THE SAME ROUTES DROP OFF AND PICK UP. A.3. FROM NTSHONGWENI TO PINETOWN AND RETURN TO ALTERNATIVE ROUTES 1. FROM NTSHONGWENI TAXI RANK, LEFT INTO D210 NTSHONGWENI MAIN ROAD PASS MNCADODO BRIDGE, LEFT TURN INTO D359, RIGHT INTO P551 BECOMING KASSIER ROAD SUMMERVELD, RIGHT TURN INTO N3 ON RAMP, PASS MARIANNHILL TOLL PLAZA, LEFT TURN INTO M1/OLD RICHMOND ROAD, PASS WESTMEAD ROAD, PASS CIRCUIT ROAD, PASS MALCOLM ROAD, PASS OLD RICHMOND ROAD PROCEED TO OLD MAIN ROAD AND RIGHT TO ANDERSON ROAD TAXI RANK, ALSO DROP OFF AND PICK UP TO ALL STOP AND WHERE IS NOT INCONVENIENCING OTHER ROAD USERS AND RETURN ON THE SAME ROUTES.		
12.5	2206RK2206RK00050314 - NTSHONGWENI - PINETOWN: FROM NTSHONGWENI TAXI RANK, LEFT INTO D210 NTSHONGWENI ROAD PASS MNCADODO BRIDGE, LEFT INTO D359, RIGHT INTO P551 BECOMING KASSIER ROAD, LEFT TURN P454 / J.B. MCINTOSH ROAD SUMMERVELD AND RETURN BACK INTO KASSIER ROAD, PASS N3 BRIDGE, PASS POLO POLY GARAGE, PASS M13, LEFT TURN INTO FRASER ROAD AND BACK, PROCEED ALONG KASSIER ROAD AND TO ASSAGAY AND HILLCREST, RIGHT TURN INTO R103/ OLD MAIN ROAD, RIGHT TURN INTO AZALIA ROAD TO PETROL FILING STATION (PICK UP AND DROP OFF) AND PROCEED, LEFT INTO MARGARETS STREET RIGHT INTO R103/ OLD MAIN ROAD, LEFT TURN INTO M13 FROM KASSIER ROAD RIGHT TURN INTO M13, LEFT TURN OFF RAMP INTO SHONGWENI ROAD INTO HILLCREST TURN AROUND AZALIA ROAD LEFT INTO R103/ OLD MAIN ROAD, LEFT TURN INTO M13, PASS EVERTON, GILLITTS, PASS MAYTIME STORES KLOOF, LEFT TURN INTO VILLAGE ROAD, RIGHT ON - RAMP INTO M13, LEFT TURN INTO M31/OLD MAIN ROAD, RIGHT TURN INTO ANDERSON ROAD AND RIGHT INTO ANDERSON ROAD TAXI RANK, PICK AND DROP AND RETURN ALONG THE SAME ROUTE IN REVERSE. ALTERNATIVE ROUTE FROM M13 KLOOF AREA TURN INTO PIONNEER ROAD, INTO WYEBANK ROAD (M39), RIGHT TURN INTO GLAMIS ROAD (M39), RIGHT TURN INTO BOSSE STREET, RIGHT TURN INTO BOHMER ROAD, STRAIGHT INTO HIGH STREET, RIGHT TURN INTO CAMPBELL ROAD, BECOMING GLENUGIE ROAD, RIGHT INTO KINGS ROAD RIGHT TURN INTO M13/ OLD MAIN ROAD, LEFT TURN INTO ANDERSON ROAD AND RIGHT INTO ANDERSON ROAD TAXI RANK AND RETURN ALONG THE SAME ROUTE IN REVERSE. BUX FARM TO PINETOWN FROM BUX FARM TAXI RANK, RIGHT TURN INTO D755, RIGHT TURN INTO CLIFFSDALE ROAD/ P504, LEFT TURN INTO KASSIER ROAD AND PROCEED TO PINETOWN ALONG ALL MENTIONED ROUTES		



transport

Department:
Transport
Province of KwaZulu-Natal

GAZETTE

LGKZNG35-2019-NOV

REGION: ALL

12.6 220B5V2206RK00169924 - BUX FARM TO PINETOWN

FROM BUX FARM TAXI RANK, RIGHT TURN INTO D755, RIGHT INTO CLIFFDALE ROAD, P504 PASS PEACEVALE, LEFT TURN INTO KASSIER ROAD, RIGHT INTO R103 DROP OFF AND PICK UP AT HILLCREST INANDA ROAD TAXI RANK, LEFT INTO M13 OFF RAMP DROP OFF AND PICK UP AND PROCEED TO PINETOWN VIA ALL MENTIONED ROUTES PICK UP AND DROP OFF GILLITTS SPOT, EVERSTONE STOP, MAYTIME STOP, KLOOF VILLAGE ROAD OFF RAMP, PIONEER ROAD OFF RAMP AND PROCEED ALONG M13, LEFT INTO M1 OLD MAIN ROAD RIGHT INTO ANDERSON ROAD PINETOWN TAXI RANK DROP OFF AND PICK UP AND RETURNED THE SAME ROUTES TO BUX FARM VIA SUMMERELD. FROM BUX FARM TAXI RANK, RIGHT TURN INTO D775, PROCEED INTO P504 CLIFFDALE ROAD, INTO PEACEVALE UNDER THE N3 BRIDGE LEFT TURN INTO P385, PASS CALTEX FILLING STATION LEFT INTO ANDERSON ROAD, RIGHT TURN INTO VAN ECK ROAD, PICK UP AND DROP OFF TO ALL ABOVE MENTIONED ROUTES TO ALL ABOVE MENTIONED ROUTES TO AND RETURN BACK TO KELLY ROAD TAXI RANK.



transport

Department:
Transport
Province of KwaZulu-Natal

GAZETTE

LGKZNG35-2019-NOV

REGION: ALL

1)	Application Number: APP0119069	2)	Gazette Number: LGKZNG35-2019-NOV
3)	Applicant: JH THABETHE ID NO. 6006030831086 Association: MASIBAMBISANE TAXI OWNERS ASSOCIATION	4)	Applicant Address: P O BOX 258 MKUZE 3965
5)	Existing Licence Holder: NOT APPLICABLE ID NO. NOT APPLICABLE	6)	Existing Licence Holder Address: NOT APPLICABLE
7)	Type of application: NEW OPERATING LICENCE	8)	Operating Licence Number: LGKZN0603000104
9)	Vehicle Type: MINIBUS	10)	1 X 15 (SEATED) + 0 (STANDING)
11)	Region: UMKHANYAKUDE		
12.1	22077Z22077Z00050646 - MKUZE TO GUNJINI FROM MKUZE TAXI RANK TO GUJINI MKUZE P2-8 TURN RIGHT P236 TURN RIGHT A1138 GUJINI AND RETURN PICK AND DROP ON THE SAME ROUTES		
12.2	22077Z22077Z00050649 - MKUZE TO MHLEKAZI FROM MKUZE TAXI RANK TO MHLEKAZI MKUZE P-2-8 TURN LEFT D1887 TO MHLEKAZI AND RETURN BACK TO THE SAME ROUTES PICK AND DROP		
12.3	22077Z22077Z00050651 - MKUZE TO VELAKUKHANYA FROM MKUZE TAXI RANK TO VELAKUKHANYA MKUZEN2 TURN LEFT D 464 TURN RIGHT P2-8 TURN LEFT A1160 TURN RIGHT A1153 TO VELUKUKHANYA AND RETURN PICK AND DROP ON THE SAME ROUTES.		
12.4	22077Z22077Z00050652 - MKUZE TO TSHANENI FROM MKUZE TAXI RANK TO TSHANENI P2-8 TURN LEFT A 1158 TSHANENI RETURN BACK PICK AND DROP ON THE SAME ROUTES.		
12.5	22077Z22077Z00050653 - MKUZE TO MAVELA FROM MKUZE TAXI RANK TO MAVELA STORE P2-8 TURN RIGHT P 236 TURN LEFT D1823 TO MAVEL AAND RETURN BACK PICK AND DROP ON THE SAME ROUTES.		
12.6	22077Z22077Z00050656 - MKUZE TO PONGOLA FROM MKUZE TAXI RANK TO PONGOLA MKUZE N2 TO PONGOLA TOWN AND RETURN BACK PICK ON THE SAME ROUTES.		
12.7	22077Z22077Z00050662 - MKUZE TO EKHLEHLI FROM MKUZE TAXI RANK TO EKHLEHLI MKUZE N2 TURN RIGHT P522 BHAMBANANA TURN LEFT P443 TO D 1841 TURN LEFT TO D1911 EKHLEHLI CLINIC AND PICK AND DROP ON THE SAME ROUTES.		
12.8	22077Z22077Z00050663 - MKUZE TO MANYISENI FROM MKUZE TO MANYISENI CLINIC MKUZE N2 TURN RIGHT BHAMBANANA TURN LEFT P443 TO D1841 TO MANYISENI CLINIC AND RETURN TO THE SAME ROUTES PICK AND DROP...		
12.9	22077Z22079O00050664 - MKUZE TO INGWAVUMA FROM MKUZE TAXI RANK TO INGWAVUMA MKUZE N2 TURN RIGHT P522 BHAMBANANA TURN LEFT P443 TO INGWAVUMA AND RETURN BACK PICK AND DROP ON THE SAME ROUTES .MKUZE TO INGWAVUMA MKUZE N2 RIGHT P5232 TURN LEFT D850 P443 TO INGWAVUMA AND RETURN PICK AND DROP ON THE SAME ROUTES.		
12.10	22077Z22079O00050665 - MKUZE TO INGWAVUMA FROM MKUZE TAXI RANK TO INGWAVUMA MKUZE N2 TURN RIGHT P522 TURN LEFT D 850 TURN LEFT D1837 TO INGWAVUMA AND RETURN PICK AND DROP ON THE SAME ROUTES.		
12.11	22077Z22077Z00050666 - MKUZE TO NDUMO FROM MKUZE TAXI RANK TO NDUMO TOWN MKUZE N2 RIGHT P522 BHAMBANANA TURN RIGHT P443 TURN LRFT P435 TO NDUMO AND RETURN BACK TO THE SAME ROUTES PICK AND DROP.		
12.12	22077Z22077Z00050667 - MKUZE TO HLUHLUWE FROM MKUZE TAXI RANK TO HLUHLUWE MKUZE N2 TURN LEFT TO HLUHLUWE AND RETURN PICK AND DROP TO MKUZE TAXI RANK AND SAME ROUTES.		
12.13	22077Z22077Z00050668 - MKUZE TO MTUBATUBA FROM MKUZE TAXI RANK TO MTUBATUBA MKUZE TAXI RANK EAGLE TO N2 TURN R102 TO MTUBATUBA AND RETURN PICK AND DROP TO MKUZE TAXI RANK AND SAME ROUTES.		
12.14	2100DX2100DX00050601 - MKUZE TO MBAZWANE FROM MKUZE TAXI RANK INTO P2-8 TURN RIGHT P236 TURN RIGHT P444 TURN RIGHT TO P444 TO MBAZWANE AND RETURN BACK PICK AND DROP ON THE SAME ROUTES.		
12.15	22077Z22077Z00050620 - MKUZE TO MSELENI FROM MKUZE TAXI RANK TO MSELENI MKUZE P2-8 TURN RIGHT P236,TURN RIGHT P444 TO MSELENI D 1885 AND RETURN BACK PICK AND DROP ON THE SAME ROUTES.		
12.16	22077Z22077Z00050622 - MKUZE TO KWAJOBE FROM MKUZE TAXI RANK INTO P2-8 TURN RIGHT P236 TURN RIGHT P444 TURN RIGHT D820 TO KWAJOBE AND RETURN BACK AND DROP.		
12.17	22077Z22077Z00050658 - FROM MKUZE TAXI RANK TO KWASIKHEMELE MKUZE N2 TURN RIGHT P522 TURN RIGHT P449 LEFT D9 TURN D1834 AND GO STRAIGHT TO KWASIKHEMELE AND TURN PICK AND DROP TO MKUZE TAXI RANK SAME ROUTES.		
12.18	22077Z22077Z00050669 - MKUZE TO EMPANGENI FROM MKUZE TAXI RANK TO EMPANGENI MKUZE TAXI RANK EAGLE TO N2 R34 EMPANGENI STATION AND EMPANGENI TO NKWALINI P393 RETURN PICK AND DROP TO MKUZE TAXI RANK AND SAME ROUTES.		



transport

Department:
Transport
Province of KwaZulu-Natal

GAZETTE

LGKZNG35-2019-NOV

REGION: ALL

12.19	22077Z22077Z00050670 - MKUZE TO KWANGWANASE FROM MKUZE TAXI RANK TO KWANGWANASE, MKUZE N2 TURN RIGHT P522 BHAMBANANA TURN RIGHT TO KWANGWANASE AND RETURN BACK PICK AND DROP ON THE ROUTES.
12.20	22077Z22077Z00050671 - MKUZE TO JOZINI FROM MKUZE TAXI RANK TO JOZINI MKUZE P2-8 TURN RIGHT P236 TURN LEFT P449 TURN LEFT P522 TO JOZINI TOWN RETURN BACK PICK AND DROP ON THE SAME ROUTES.
12.21	2100DX2206YH10129557 - MKUZE TO MANGQUNGUBEZANA FROM MKUZE TAXI RANK TO MANGQUNGUBEZANA TURN LEFT KLEBE ROAD EAGLE AVE TURN LEFT TO KINGFISHER ROAD TURN LEFT TO P/8 TURN LEFT TO D 1887 PICK AND DROP AND RETURN TO THE SAME ROUTE.
12.22	2100DX2100DX00140232 - MKUZE TO MANABA FROM MKUZE TAXI RANK, TURN LEFT KLEBE ROAD, TURN RIGHT EAGLE AVE, TURN LEFT KINGFISHER, TURN LEFT P2-8 TURN TO P236, TURN RIGHT TO P444, TURN LEFT D1882, PICK AND DROP AND RETURN ON THE SAME ROUTE.
12.23	2100DX2100DX00140233 - MKUZE TO EMKHONJENI FROM MKUZE TAXI RANK TO EMKHONJENI, TURN LEFT KLEBE ROAD, TURN RIGHT EAGLE AVE, TURN RIGHT KINGFISHER, TURN RIGHT N2, TURN RIGHT P522, TURN RIGHT P449, 7KM PICK AND DROP AND RETURN ON THE SAME ROUTE.
12.24	2100DX2100DX00140234 - MKUZE TO EKUKHANYENI FROM MKUZE TAXI RANK, TURN LEFT KLEBE ROAD, TURN RIGHT EAGLE AVE, TURN RIGHT KINGFISHER, TURN RIGHT N2 TURN RIGHT P522, TURN LEFT P443 TO BHAMBANANA, TURN RIGHT P443D1842, PICK AND DROP AND RETURN ON THE SAME ROUTE.
12.25	2100DX1205D010140236 - MKUZE TO GERMISTON FROM MKUZE TAXI RANK, TURN LEFT KLEBE ROAD, TURN RIGHT EAGLE AVE, TURN RIGHT KINGFISHER, TURN RIGHT STRAIGHT TO PONGOLA, PIET RETIEF, ERMELO TURN RIGHT R23, TURN LEFT MURRAY STREET R29 TO BETHAL, TRICHARD, KINROSS, LEANDRA R51 PAUL KRUGER, HOUFWEG TURN LEFT TO VOORTREKKER, TO BENONI RANK TURN LEFT TO R21, OR R17 TO GERMISTON TAXI RANK AND RETURN ON THE SAME.
12.26	2100DX2100DX00140237 - MKUZE TO NQUTSHINI MKUZE TAXI RANK TO NQUTSHINI TURN LEFT KLEBE, TURN RIGHT EAGLE AVE, TURN RIGHT KINGFISHER, TURN LEFT N2 TURN, R22 TURN RIGHT D675, PICK AND DROP AND RETURN ON THE SAME ROUTE
12.27	2100DX2100M110140238 - MKUZE TO VRYHEID FROM MKUZE TAXI RANK, TURN LEFT KLEBE ROAD, TURN EAGLE AVE, TURN RIGHT N2, TURN LEFT R69, TURN LEFT R66, TURN RIGHT TO TAXI RANK AND RETURN ON THE SAME ROUTE.
12.28	2100DX2100DX00140242 - MKUZE TO EKHLEHLINI FROM MKUZE TAXI RANK TO EKHLEHLINI MKUZE N2, TURN RIGHT P522, BHAMBANANA TURN P443 TO D1841 TURN LEFT TO D1911, EKHLEHLINI CLINIC AND PICK AND DROP OFF ON THE SAME ROUTES.
12.29	2100DX21004R10140243 - MKUZE TO DURBAN FROM MKUZE TAXI RANK TURN RIGHT EAGLE ROAD, TURN LEFT N2, TURN RIGHT TO EMPANGENI, MTHUNZINI, GINGINDLOVU, STANGER, UMHALLI, SHAKASKRAAL, TONGAAT, VERULAM, MOUNT EDGEcombe, AVOCA TO DURBAN AND RETURN
12.30	2100DX61009S10140245 - MKUZE RURAL TO KLERKSDORP FROM APPROVED TAXI RANK IN MKUZE, TURN LEFT KLEBE ROAD, TURN RIGHT EAGLE ROAD, TO RIGHT TO KINGFISHER, TURN RIGHT N2, STRAIGHT TO PONGOLO, PIET-RETIEF, ERMELO TURN RIGHT TO R23, TURN LEFT TO R21, TURN RIGHT TO R11, TURN LEFT TO MURRAY STREET, R29 TO BETHAL, TURN LEFT TO R29, TRIOCHARD, KINROSE ALENDRA TURN LEFT TO R50, TURN RIGHT TO N17, TURN LEFT TO N3, TURN LEFT TO N12, TURN LEFT TO ANDERSON.
12.31	2100DX7100MF10129538 - MKUZE TO NONGOMA FROM MKUZE TAXI RANK TO NONGOMA TURN LEFT TO KLEBE ROAD TURN RIGHT TO EAGLE AVE TURN RIGHT TO KINGFISHER ROAD CROSS N2 R618 TURN RIGHT TO R66 TO NONGOMA PICK AND DROP AND RETURN TO THE SAME ROUTE.
12.32	2100DX11008Z10129551 - MKUZE TO ULUNDI FROM MKUZE TAXI RANK TO ULUNDI TURN LEFT TO KLEBE ROAD, TURN RIGHT TO EAGLE AVE, TURN RIGHT TO KINGFISHER CROSS N2 TO R618 TURN RIGHT TO R66 TO ULUNDI, PICK AND DROP AND RETURN TO THE SAME ROUTE.
12.33	2100DX11008Z10129553 - MKUZE TO HLABISA FROM MKUZE TAXI RANK TO HLABISA TAXI RANK TURN LEFT KLEBE ROAD TURN RIGHT TO EAGLE AVE TURN RIGHT TO KINGFISHER ROAD TURN LEFT TO N2 TURN RIGHT TO P450 TURN LEFT TO P470 TURN LEFT TO P235/2 TURN RIGHT TO HLABISA TAXI RANK PICK AND DROP AND RETURN TO THE SAME ROUTE.
12.34	2100DX21004R10129555 - MKUZE TO MASHAVANE FROM MKUZE TAXI RANK TO MASHAVANE TURN LEFT TO KLEBE ROAD TURN RIGHT TO EAGLE AVE TURN RIGHT TO KINGFISHER TURN RIGHT TO N2 TURN RIGHT TO P522 TURN LEFT TO P522 TURN LEFT TO P443 TURN RIGHT D 1842 PICK AND DROP AND RETURN TO THE SAME ROUTE.
12.35	2100DX61009S10129556 - MKUZE TO NDONSA FROM MKUZE TAXI RANK TO NDONSA TURN LEFT TO KLEBE ROAD TURN RIGHT TO EAGLE AVE TURN RIGHT TO KINGFISHER ROAD TURN RIGHT TO N2 TURN RIGHT TO P522 TURN RIGHT TO P449 PICK AND DROP AND RETURN TO THE SAE ROUTE.
12.36	2100DX2100DX00140224 - MKUZE TO BIVA FROM MKUZE TAXI RANK TO BIVA TURN LEFT KLEBE ROAD TURN RIGHT EAGLE AVE TURN RIGHT KINGFISHER TURN RIGHT N2 TURN RIGHT P522 TURN P522 TURN P449 TURN LEFT D9 TURN RIGHT D21 STRAIGHT TO BIVA PICK & DROP AND RETURN ON THE SAME ROUTE.
12.37	2100DX2100DX00140225 - MKUZE TO GOLELA FROM MKUZE TAXI RANK TO GOLELA TURN LEFT KLEBE ROAD, TURN RIGHT TO EAGLE TURN AVE, TURN RIGHT TO KINGFISHER, TURN RIGHT N2, TURN RIGHT TO GOLELA PICK AND DROP OFF AND RETURN ON THE SAME ROUTE.
12.38	2100DX2100JU10140226 - MKUZE TO STANGER FROM MKUZE TAXI RANK TO STANGER TURN LEFT KLEBE ROAD TURN RIGHT EAGLE AVE TURN RIGHT KINGFISHER TURN LEFT N2 TURN RIGHT R102 A EMPANGENI, MTUNZINI, GINGINDLOVU, MANDENI TO STANGER TAXI RANK AND RETURN ON THE SAME ROUTE.
12.39	2100DX2100DX00140227 - MKUZE TO MABUYAKHULU FROM MKUZE TAXI RANK, TURN LEFT KLEBE ROAD, TURN RIGHT EAGLE AVE TURN, RIGHT KINGFISHER TURN RIGHT, N2 TURN RIGHT P522, TURN LEFT P443 TO MABUYAKHULU AND RETURN ON THE SAME ROUTE.
12.40	2100DX2100DX00140229 - FROM MKUZE TAXI RANK, TURN LEFT KLEBE ROAD TURN RIGHT EAGLE AVE, TURN LEFT KINGFISHER TO P2-8, TURN RIGHT TO P23 TURN RIGHT TO P444 TURN LEFT TO R22 TURN RIGHT TO D1850 TO MABIBI PICK AND DROP AND RETURN ON THE SAME ROUTE.



transport

Department:
Transport
Province of KwaZulu-Natal

GAZETTE

LGKZNG35-2019-NOV

REGION: ALL

12.41	2100DX2100DX00140230 - MKUZE TO EBUHLENI FROM MKUZE TAXI RANK TO EBUHLENI TURN LEFT KLEBE ROAD TURN RIGHT EAGLEAVE TURN RIGHT KINGFISHER CROSS N2 TO R618 TURN LEFT D180 TURN RIGHT TOD240 TURN RIGHT D1812 PICK AND DROP AND RETURN ON THE SAME ROUTE.
12.42	2100DX5100KO10140231 - MKUZE TO THABAZIMBI FROM MKUZE TAXI RANK TAXI RANK, TURN LEFT KLEBE ROAD, TURN RIGHT EAGLE AVE, TURN RIGHT KINGFISHER, TURN RIGHT N2. JOIN N17 TURN RIGHT BETHAL R545 TURN LEFT N4 TURN RIGHT N1 TURN LEFT N4 TURN RIGHT R511 TURN R510 TURN RIGHT ELAND STREET, TURN LEFT TO VANDEEJL, TURN RIGHT TO THABAZIMBI TAXI RANK AND RETURN ON THE SAME ROUTE FROM MKUZE TAXI TO PRETORIA TAXI RANK, TURN LEFT KLEBE ROAD, TURN RIGHT EAGLE AVE, TURN RIGHT KINGFISHER, TURN RIGHT N2 JOIN N17 R545, TURN LEFT N4 JOIN M2 TURN RIGHT VENDEN STREET, TURN RIGHT TURN RIGHT IN PRETORIA TAXI RANK AND RETURN ON THE SAME ROUTE.
12.43	2100DX7100MF10140247 - MKUZE RURAL TO WELKOM FROM APPROVED TAXI RANK IN MKUZE TO WELKOM, TURN LEFT KLEBE ROAD, TURN EAGLE ROAD, TURN RIGHT TO R11, TURN LEFT TO MURRAY STREET R29, BETHAL TRICHARD KINROSS, ALENDRA, DEVON, SPRING N17 TURN LEFT TO N3, TURN LEFT TO N12 CARLTONVILLE, POTCHEFSTROOM TO WELKOM RANK AND RETURN.
12.44	2100DX11008Z10140246 - NDUMO TO JOHANNESBURG TURN LEFT TO P443, TURN RIGHT TO D 1841 MANYISENI STRAIGHT TURN LEFT TO P443, TURN BHAMBANANA, TURN RIGHT P522 TO JOZINI NKONKONI, TURN RIGHT TO N2 PONGOLA, PIET EMELO TURN RIGHT TO R23, TURN RIGHT TO R23, TURN LEFT TO MURRAY STREET, R29 TO BETHAL, TRICHARD, KINROSE DEVON SPRINGS, TURN RIGHT R51, PAUL KRUGER HOOFWEG, TURN LEFT TO VOORTREKKER TO BENONI RANK, TURN LEFT TO R21 TO BOKSBURG TURN RIGHT TO R29, OR N17 TO GERMANY TAXI RANK, TURN TO LEFT PLANTATION STREET M2 TO JOHANNESBURG, TURN LEFT RISSIK AND TURN RIGHT TO DEVILLIERS TO PARK CITY AND RETURN, OR TURN TO JOE SLOVO TURN LEFT TO WOLMARANE TURN LEFT TO HARRISON TURN LEFT TO DEVILLIERS TO PARK CITY AND RETURN.
12.45	22077Z1205GJ10054689 - MKHUZE TO CARLTONVILLE FROM MKUZE TURN LEFT KELBE ROAD TURN RIGHT EAGLE ROAD TO RIGHT TO KINGFISH ROAD TURN RIGHT N2 STRAIGHT TO PONGOLA, PIET RETIEF ERMELO, TURN RIGHT EAGLE ROAD TO RIGHT TO KINGFISHER TURN RIGHT TO R23 TURN LEFT TO R21.
12.46	22077Z1205GJ10054691 - MKUZE TO JOHANNESBURG FROM APPROVED TAXI RANK IN MKUZE TURN LEFT KLEBE ROAD TURN RIGHT EAGLE ROAD TURN RIGHT TO KINGFISHER TURN TO N2 STRAIGHT TO PONGOLA, PIET RETIEF, EMELO TURN RIGHT R23 TURN LEFT R21 TURN RIGHT R11 TURN LEFT MURRAY STREET R29 TO BETHAL, TURN LEFT R29 TRICHARD KINROSS ALENDRA, AND SPRINGS N17 TURN RIGHT VYFDELAAN R29, TURN RIGHT R51 PAUL KRUGER HOOFWEG TURN, LEFT TO BENONI R29 TURN LEFT TO VOORTREKKER STRAIGHT TO BENONI TAXI RANK TURN, TO PLANTATION STREET M2, TURN LEFT TO RISSIK TURN RIGHT DEVILLERS TO PARK CITY IN JOHANNESBURG OR TURN LEFT JOXOLOVO, TURN LEFT TO WOLMARNE AND TURN LEFT HARRISON TO DEVILLERS TO PARK CITY IN JOHANNESBURG AND RETURN.



transport

Department:
Transport
Province of KwaZulu-Natal

GAZETTE

LGKZNG35-2019-NOV

REGION: ALL

1)	Application Number: APP0119073	2)	Gazette Number: LGKZNG35-2019-NOV
3)	Applicant: IA CANTHITOO ID NO. 5408275081081 Association: SOUTH & NORTH BEACH ADDINGTON TAXI ASSOCIATION	4)	Applicant Address: 5 MARCHANT RD FYNNLAND KWAZULU-NATAL 4052
5)	Existing Licence Holder: NOT APPLICABLE ID NO. NOT APPLICABLE	6)	Existing Licence Holder Address: NOT APPLICABLE
7)	Type of application: NEW OPERATING LICENCE	8)	Operating Licence Number: NOTAVAILABLE
9)	Vehicle Type: MIDIBUS	10)	1 X 19 (SEATED) + 0 (STANDING)
11)	Region: DURBAN CENTRAL		
12.1	<p>21004R239JGS00142027 - ADDINGTON HOSPITAL (RANK 112) TO BEREA ROAD. FROM RANK (112A) ON ERSKINE TERRACE ADDINGTON HOSPITAL, LEFT INTO RUTHERFORD STREET PICK AND DROP, RIGHT INTO GILLESPIE STREET PICK UP AND DROP, LEFT INTO BOSCOMBE PLACE AND ONTO MONTY NAICKER, PICK UP AND DROP ALONG THE WAY, RIGHT INTO STALWART SIMELANE PICK UP AND DROP OFF, ONTO DAVID WEBSTER, INTO STEVE BIKO ROAD, PICK UP AND DROP OFF, LEFT INTO BOTANIC GARDENS ROAD, PICK UP AND DROP OFF, LEFT INTO KING DINIZULU ROAD PICK UP AND DROP OFF OPPOSITE BEREA CENTRE ON KING DINIZULU ROAD. RETURN TRIP FROM BEREA ROAD TO RANK 112 A ADDINGTON HOSPITAL FROM BEREA ROAD (KING DINIZULU ROAD) OPPOSITE BEREA CENTRE, ONTO PIXLEY KASEME STREET, RIGHT INTO MAHATMA GHANDI ROAD, LEFT INTO BELL STREET, LEFT INTO PRINCE STREET RIGHT INTO SOUTH BEACH AVENUE, LEFT INTO ERSKINE TERRACE INTO RANK 112A AT ADDINGTON HOSPITAL. PICKING UP AND DROPPING OFF ALONG THE WAY.</p>		
12.2	<p>2206LS2206LS00142039 - BLUE LAGOON 112C TO BEREA ROAD THROUGH ST ANDREWS.</p> <p>FROM RANK 112C ON SNELL PARADE, INTO SUNCOAST CASINO THE DESIGNATED STOP, PICK UP AND DROP OFF, LEFT INTO SNELL PARADE, RIGHT INTO ARGYLE, LEFT INTO PLAYFAIR ROAD, RIGHT INTO SANDOWN ROAD, PICK UP AND DROP OFF, LEFT INTO SOL HARRIS CRESCENT, LEFT INTO SOMTSEU ROAD, RIGHT INTO PLAYFAIR LEFT INTO K.E MASINGA ROAD, RIGHT INTO BOSCOMBE, LEFT INTO GILLESPIE STREET, RIGHT INTO PLAYFAIR, RIGHT INTO DR. PIXLEY KASEME ROAD, LEFT INTO MAHATMA GHANDI, RIGHT INTO ANTON LEMBEDE, LEFT INTO BROAD STREET, RIGHT INTO ST ANDREW'S STREET, STOP AT THE DESIGNATED STOP AREA, THEN LEFT INTO JOSEPH NDULI, LEFT INTO ANTON LEMBEDE STREET, ONTO RANK 112B. PICKING UP AND DROPPING OFF ALONG THE WAY ON DESIGNATED AREAS.</p> <p>RETURN: FROM RANK 112B IN BEREA ROAD (KING DINIZULU ROAD), PICK UP AND DROP OFF, RIGHT INTO PARK STREET PICK UP AND DROP OFF, RIGHT INTO PARK STREET PICK UP AND DROP OFF, RIGHT INTO ALEXANDER STREET, LEFT INTO ST ANDREWS STREET, STOP AT THE DESIGNATED STOP FOR PICK UPS AND DROP OFF'S, LEFT INTO JOSEPH NDULI STREET, RIGHT INTO DR PIXLEY KASEME DROP OFF AND PICK UP ALONG THE WAY, LEFT INTO GILLESPIE STREET, RIGHT INTO BOSCOMBE PLACE, LEFT INTO K.E MASINGA ROAD, RIGHT INTO PLAYFAIR ROAD, LEFT INTO SOMTSEU ROAD, RIGHT INTO SOL HARRIS CRESCENT, RIGHT INTO SANDOWN ROAD, LEFT INTO PLAYFAIR ROAD, RIGHT INTO ARGYLE ROAD, LEFT INTO SNELL PARADE, RIGHT INTO DESIGNATED STOP AT SUNCOAST CASINO, THEN RIGHT INTO SNELL PARADE, LEFT INTO RANK 112C. PICKING UP AND DROPPING OFF ALONG THE WAY.</p> <p>ALTERNATIVE ROUTE FROM 112C BLUE LAGOON THROUGH PINE STREET TO BEREA ROAD (KING DINIZULU)FROM RANK 112C ON SNELL PARADE, INTO SUN COAST CASINO THE DESIGNATED STOP, PICK UP AND DROP OFF, LEFT INTO SNELL PARADE, RIGHT INTO ARGYLE, LEFT INTO PLAYFAIR ROAD, RIGHT INTO SANDOWN ROAD, PICK UP AND DROP OFF, LEFT INTO SOL HARRIS CRESCENT, LEFT INTO SOMTSEU ROAD, RIGHT INTO PLAYFAIR, LEFT INTO K.E MASINGA ROAD, RIGHT INTO BOSCOMBE, ONTO MONTY NAICKER STREET, RIGHT INTO JOSEPH NDULI STREET, LEFT INTO DAVID WEBSTER STREET, RIGHT INTO JULIUS NYERERE AVENUE, ONTO CENTENARY ROAD, LEFT INTO STEVE BIKO ROAD, LEFT INTO BOTANIC GARDENS ROAD, LEFT INTO KING DINIZULU, DROPPING OFF ALONG THE WAY.</p> <p>RETURN: FROM KING DINIZULU ROAD, OPPOSITE BEREA CENTRE ONTO DR. PIXLEY KASEME, LEFT INTO GILLESPIE STREET, RIGHT INTO BOSCOMBE PLACE, PICKING UP AND DROPPING OFF ALONG THE WAY. LEFT INTO K.E MASINGA ROAD, RIGHT INTO PLAYFAIR ROAD, LEFT INTO SOMTSEU, RIGHT ROAD.</p>		
12.3	<p>2206LS2206LS00142041 - RANK 112B BEREA ROAD TO 112A ADDINGTON HOSPITAL.</p> <p>FROM RANK 112B IN BEREA ROAD (KING DINIZULU), PICK UP AND DROP OFF, RIGHT INTO PARK STREET PICK UP AND DROP OFF, RIGHT INTO ALEXANDER STREET, LEFT INTO ST ANDREWS STREET, STOP AT THE DESIGNATED STOP FOR PICK UPS AND DROP OFF'S, LEFT INTO JOSEPH NDULI STREET, RIGHT INTO DR. PIXLEY KASEME DROP OFF AND PICK UP ALONG THE WAY, RIGHT INTO MAHATMA GHANDI ROAD, THEN LEFT BELL STREET LEFT INTO PRINCE STREET, RIGHT INTO SOUTH BEACH AVENUE, LEFT INTO ERSKINE TERRACE, ONTO RANK 112A ADDINGTON HOSPITAL. PICK UP AND DROP OFF ALONG THE WAY</p> <p>RETURN: FROM RANK 112A ON ERSKINE TERRACE ADDINGTON HOSPITAL, LEFT INTO RUTHERFORD STREET PICK AND DROP, RIGHT INTO GILLESPIE STREET PICK AND DROP, LEFT INTO DR. PIXLEY KASEME, LEFT INTO MAHATMA GHANDI, RIGHT INTO ANTON LEMBEDE, RIGHT INTO JULIUS NYERERE AVENUE, PICK UP AND DROP OFF, LEFT INTO M.L SULTAN, LEFT INTO STEVE BIKO, LEFT INTO BOTANIC GARDENS ROAD PICK UP AND DROP OFF, LEFT INTO KING DINIZULU ROAD PICK UP AND DROP OFF OPPOSITE BEREA CENTRE ON BEREA ROAD (KING DINIZULU ROAD).</p>		
12.4	<p>2206LS2206LS00142044 - RANK 112B BEREA ROAD TO RANK 112 BLUE LAGOON</p> <p>FROM RANK 112B IN BEREA ROAD (KING DINIZULU ROAD), PICK UP AND DROP OFF, RIGHT INTO PARK STREET PICK UP AND DROP OFF, RIGHT INTO ALEXANDER STREET, LEFT INTO ST ANDREWS STOP AT THE DESIGNATED STOP FOR PICK UPS AND DROP OFF'S, LEFT INTO JOSEPH NDULI STREET, RIGHT INTO DR PIXLEY KASEME DROP OFF AND PICK UP ALONG THE WAY, LEFT INTO GILLESPIE STREET, RIGHT INTO BOSCOMBE PLACE, LEFT INTO K.E MASINGA ROAD, RIGHT INTO PLAYFAIR ROAD, LEFT INTO SOMTSEU ROAD, RIGHT INTO SOL HARRIS CRESCENT, RIGHT INTO SANDOWN ROAD, LEFT INTO PLAYFAIR ROAD, RIGHT INTO ARGYLE ROAD, LEFT INTO SNELL PARADE, RIGHT INTO DESIGNATED STOP AT SUNCOAST CASINO, THEN RIGHT INTO SNELL PARADE, LEFT INTO RANK 112C.</p> <p>RETURN FROM RANK 112C ON SNELL PARADE, INTO SUNCOAST CASINO THE DESIGNATED STOP, PICK UP AND DROP OFF, LEFT INTO SNELL PARADE, RIGHT INTO ARGYLE, LEFT INTO PLAYFAIR ROAD, RIGHT INTO SANDOWN ROAD, PICK UP AND DROP OFF, LEFT INTO SOL HARRIS CRESCENT LEFT INTO SOMTSEU ROAD, RIGHT INTO PLAYFAIR, LEFT INTO K.E MASINGA ROAD, RIGHT INTO BOSCOMBE, LEFT INTO GILLESPIE STREET, RIGHT INTO PLAYFAIR RIGHT INTO DR. PIXLEY KASEME ROAD, LEFT INTO MAHATMA GHANDI, RIGHT INTO ANTON LEMBEDE, LEFT INTO BROAD STREET, RIGHT INTO ST ANDREWS STREET, STOP AT DESIGNATED STOP AREA, THEN LEFT INTO JOSEPH NDULI, LEFT INTO ANTON LEMBEDE STREET, RIGHT INTO JULIUS NYERERE AVENUE, RIGHT INTO DR. PIXLEY KASEME STREET, ONTO RANK 112B.</p>		



transport

Department:
Transport
Province of KwaZulu-Natal

GAZETTE

LGKZNG35-2019-NOV

REGION: ALL

1)	Application Number: APP0119086	2)	Gazette Number: LGKZNG35-2019-NOV
3)	Applicant: MD DUMISA ID NO. 7204115829088 Association: HLUHLUWE L.AND L.DIST. TAXI OWNERS ASS.	4)	Applicant Address: P.O. BOX 414 HLUHLUWE KWAZULU-NATAL 3960
5)	Existing Licence Holder: NOT APPLICABLE ID NO. NOT APPLICABLE	6)	Existing Licence Holder Address: NOT APPLICABLE
7)	Type of application: NEW OPERATING LICENCE	8)	Operating Licence Number: NOTAVAILABLE
9)	Vehicle Type: MINIBUS	10)	1 X 14 (SEATED) + 0 (STANDING)
11)	Region: UMKHANYAKUDE		
12.1	2207TM1205GJ10051958 - HLUHLUWE TO JOHANNESBURG FROM HLUHLUWE TOWN, TURN RIGHT ONTO R22 ROAD, TURN RIGHT ONTO N2 ROAD, PASS MKUZE, PONGOLA, PIET RETIEF, PROCEED ONTO R29 ROAD, PASS EMELO, BETHAL, KINROSS, LEANDRA, TURN LEFT ONTO R29 ROAD, TURN RIGHT ONTO N17 ROAD, PASS SPRINGS, BRAKPAN TOLL PLAZA, PROCEED AND PASS GERMISTON, TURN LEFT ONTO N3 ROAD, TURN LEFT ONTO N17 ROAD PASS CLEVELAND, TURN LEFT ONTO RISSIK STREET, TURN RIGHT ONTO DEVILLIERS STREET, LEFT ONTO WANDERERS STREET, ENTERING PARK CITY RANK AND RETURN.		
12.2	2207TM1205GJ10146453 - HLUHLUWE TO GAUTENG FROM HLUHLUWE TOWN, TURN RIGHT ONTO R22 ROAD, TURN RIGHT ONTO N2 ROAD, PASS MKUZE, PONGOLA, PIET RETIEF, PROCEED ONTO R29 ROAD, PASS EMELO, BETHAL, KINROSS, LEANDRA, TURN LEFT ONTO R29 ROAD, TURN RIGHT ONTO N17 ROAD, PASS SPRINGS, BRAKPAN TOLL PLAZA, PROCEED AND PASS GERMISTON, TURN LEFT ONTO N3 ROAD, TURN LEFT ONTO N17 ROAD PASS CLEVELAND, TURN LEFT ONTO RISSIK STREET, TURN RIGHT ONTO DEVILLIERS STREET, LEFT ONTO WANDERERS STREET, ENTERING PARK CITY RANK AND RETURN		
12.3	2207TM21007X10146456 - HLUHLUWE TAXI RANK TO HLABISA. FROM HLUHLUWE TAXI RANK TURN RIGHT TO PROCEED TO R22 ROAD PASS MKONGE FARM AND CROSS N2 ROAD PASS TREE LODGE KWASIMOLO AND TURN RIGHT ONTO P475 ROAD PASS ZIEUNDENI SCHOOL NGODINI AREA, EZIBAYENI TRIBAL, PASS KWESAMATHONGA, KWATEBA AND TURN LEFT ONTO P475 PASS NHLWATHI CLINIC, PROCEED AND PASS SOKESIMBONE STORE CROSS WELA RIVER AND INZIMANENI RIVER PROCEED PASS HLABISA HOSPITAL TO HLABISA TAXI RANK AND RETURN THE SAME ROUTE.		
12.4	2207TM2206LS10051956 - HLUHLUWE TO DURBAN FROM HLUHLUWE TOWN, USING THE SAME ROUTE AS ABOVE ON N2 ROAD, PASS EMPANGENI RAIL, DLANGEZWA, ON R102 ROAD PASS MTHUNZINI TURN LEFT ONTO R66 ROAD, GINGINDLOVU PROCEED TO DOKODWENI, TURN RIGHT ONTO N2 ROAD, TURN LEFT TO TUGELA PLAZA AND RIGHT ONTO 258 ROAD MADADENI, PROCEED TO N2 ROAD, TURN RIGHT ONTO R74 ROAD, TURN RIGHT ONTO D233 ROAD, PROCEED ONTO R102 ROAD, PASS ESHAKA VILLAGE, PROCEED ONTO M4 ROAD BALLITO, PROCEED ONTO N2 ROAD, PASS M43 ROAD TONGAAT.		
12.5	2207TM2206LS10146451 - HLUHLUWE TO DURBAN FROM HLUHLUWE TOWN, USING THE SAME ROUTE AS ABOVE ON N2 ROAD, PASS EMPANGENI RAIL, DLANGEZWA, ON R102 ROAD PASS MTHUNZINI TURN LEFT ONTO R66 ROAD, GINGINDLOVU PROCEED TO DOKODWENI, TURN RIGHT ONTO N2 ROAD, TURN LEFT TO TUGELA PLAZA AND RIGHT ONTO 258 ROAD MADADENI, PROCEED TO N2 ROAD, TURN RIGHT ONTO R74 ROAD, TURN RIGHT ONTO D233 ROAD, PROCEED ONTO R102 ROAD, PASS ESHAKA VILLAGE, PROCEED ONTO M4 ROAD BALLITO, PROCEED ONTO N2 ROAD, PASS M43 ROAD TONGAAT, TURN LEFT ONTO M41 ROAD, UMLANGA ROCKS, RIGHT TO M17 ROAD BERECA CENTRE AND BACK		
12.6	2207TM22074410051954 - HLUHLUWE TO MTUBATUBA FROM HLUHLUWE TOWN, TURN RIGHT INTO R22 ROAD, PASS MKONGE FARM, TURN LEFT ONTO N2 ROAD, PASS BUSHLANDS AREA, MFEKAYI, CHARTERS CREEK, SHIKISHELA AREA, TURN LEFT ONTO R618 ROAD TO MTUBATUBA TOWN TAXI RANK AND RETURN USING THE SAME ROUTE.		
12.7	2207TM22074410146449 - HLUHLUWE TO MTUBATUBA. FROM HLUHLUWE TOWN, TURN RIGHT INTO R22 ROAD, PASS MKONGE FARM, TURN LEFT ONTO N2 ROAD, PASS BUSHLANDS AREA, MFEKAYI, CHARTERS CREEK, SHIKISHELA AREA, TURN LEFT ONTO R618 ROAD TO MTUBATUBA TOWN TAXI RANK AND RETURN USING THE SAME ROUTE.		
12.8	2207TM2207610146457 - HLUHLUWE TAXI RANK TO NONGOMA TAXI RANK. FROM HLUHLUWE TURN RIGHT TO R22 ROAD PASS MKONGE FARM AND CROSS N2 ROAD PASS TREE LODGE TURN RIGHT ONTO P475 ROAD PASS ZIFUNDENI NGODINI AREA ZIBAYENI TRIBAL, MTHWADLANA STORE, EVUKANE AREA CROSS IWELA RIVER AND PROCEED TURN RIGHT ONTO R618 ROAD PASS MVULAZI AREA, BHEKUMTHETHWA, IMONA RIVER TO NONGOMA TAXI RANK AND RETURN TO THE SAME ROUTE.		
12.9	2207TM22077Z10146452 - HLUHLUWE TO MKUZE FROM HLUHLUWE TOWN, TURN ONTO R22 ROAD, TURN LEFT ONTO N2 ROAD, PASS NGWENI, MHLOSINGA, BAYALA, TURN RIGHT ONTO ROAD TO MKHUZE TAXI RANK AND BACK		
12.10	2207TM22077Z10146461 - HLUHLUWE TO MBAZWANA FROM HLUHLUWE TAXI RANK TURN LEFT ONTO R22 ROAD PASS HLUHLUWE RAILWAY TURN RIGHT & PROCEED ONTO R22 ROAD. PASS FALSE BAY, KWAKAAS, MDUKU, AND MNQOBOKAZI PASS LOWER MKUZE RIVER PROCEED ONTO R22 ROAD TO MBAZWANE TAXI RANK AND RETURN TO THE SAME ROUTE.		
12.11	2207TM22077TM00051957 - HLUHLUWE TO MKUZE FROM HLUHLUWE TOWN, TURN ONTO R22 ROAD, TURN LEFT ONTO N2 ROAD, PASS NGWENI, MHLOSINGA, BAYALA, TURN RIGHT ONTO TO MKHUZE TAXI RANK AND BACK.		
12.12	2207TM22077TM00051960 - CHARTER SERVICE FROM HLUHLUWE TAXI RANK TO POINT WITHIN THE PROVINCE OF KZN ONLY. NO PICKING UP OR SETTING DOWN OF PASSENGERS EN ROUTE.		
12.13	2207TM22077TM00146454 - NHLWATHI TO HLUHLUWE TAXI RANK. FROM NHLWATHI CLINIC P451 ROAD PASS TEBHA, MATSHAMHLOPHE, KWESA MATHONGA TURN ONTO P475 PASS ZIBAYENI TRIBAL, NGODINI AREA AND PASS ZIFUNDENI MACABUZELA AND TURN LEFT AT NGANWINI ONTO R22 ROAD PASS SIMOLO AREA TREE LODGE UMZINENE RIVER AND CROSS N2 ROAD PROCEED AND PASS MKONGE FARM TO HLUHLUWE TAXI RANK AND RETURN.		
12.14	2207TM22077TM00146462 - MNQOBOKAZI TO HLUHLUWE TAXI RANK FROM MNQOBOKAZI INTO R22 ROAD PASS KWAGIBA SCHOOL, EMADOLWENI KWAMDUKU AREA, MAKHASA TRIBAL, PROCEED AND PASS ISIBHIAYI RIVER, KWAKAAS FARM, FALSE BAY TO HLUHLUWE TOWN AND RETURN TO THE SAME ROUTE.		



transport

Department:
Transport
Province of KwaZulu-Natal

GAZETTE

LGKZNG35-2019-NOV

REGION: ALL

12.15	2207TM2207TM00146463 - NOMPONDO TO HLUHLUWE TAXI RANK. FROM NOMPONDO STORE ONTO D856 PASS NCEMANE TURN ONTO R22 ROAD PROCEED AND PASS MAZINYWENI, KWABHEJANE, MGANWINI, KWASIMOLO AND CROSS UM ZINENE RIVER PASS TREE LODGE AND CROSS N2 ROAD MKONGE FARM TO HLUHLUWE AND RETURN TO THE SAME ROUTE.
12.16	2207TM2207XJ10051955 - HLUHLUWE TO EMPANGENI FROM HLUHLUWE TURN RIGHT ONTO R22 ROAD PASS MKONGE FARM, TURN LEFT ONTO N2 ROAD PROCEED TO MTUBA, KWAMSANE, MFOLOZI, MBONAMBI AREA, TURN RIGHT ONTO D249 NSELENI ROAD, PROCEED ONTO D342 ROAD, RICHARDSBAY, TURN RIGHT ONTO N2 ROAD, PASS NSEZI RIVER, TURN RIGHT ONTO R102 ROAD, PASS EMPANGENI RAIL AND BACK.
12.17	2207TM2207XJ10146450 - HLUHLUWE TO EMPANGENI. FROM HLUHLUWE TURN RIGHT ONTO R22 ROAD PASS MKONGE FARM, TURN LEFT ONTO N2 ROAD PROCEED TO MTUBA, KWAMSANE, MFOLOZI, MBONAMBI AREA, TURN RIGHT ONTO D249 NSELENI ROAD, PROCEED ONTO D342 ROAD, RICHARDSBAY, TURN RIGHT ONTO N2 ROAD, PASS NSEZI RIVER, TURN RIGHT ONTO R102 ROAD, PASS EMPANGENI RAIL AND BACK.
12.18	KZNNRCBC601NS114874 - HLUHLUWE TO MAKHOWE FROM HLUHLUWE TAXI RANK TURN RIGHT INTO R22 ROAD PASS MKHONGO FARM CROSS N2 PASS THREE LODGE, PASS MZINENE RIVER, TURN RIGHT INTO P470 PAS ECHIBINI CHURCH, PASS HLUHLUWE PRIMARY SCHOOL PICK AND DROP, TURN RIGHT INTO D1917 GO STRAIGHT PASS ZINTAMBENE SCHOOL, THE ROAD IS LIKE A CIRCLE UNTIL YOU JOINT P470 AGAIN TURN LEFT INTO MAKHOWE PICK AND DROP AND RETURN USING THE SAME ROUTE TO HLUHLUWE TAXI RANK.
12.19	KZNNRCBC601NS114905 - HLUHLUWE TO NIBELA FROM HLUHLUWE TAXI RANK TURN LEFT INTO MAIN ROAD AND TURN LEFT INTO R22 TURN LEFT ON THE CIRCLE PASS BUILD IT SHOP THEN TURN RIGHT AND PROCEED WITH R22, PASS RAILWAY LINE, PASS UMZINENE RIVER GO STRAIGHT PICK AND DROP PASS KASI FARM, PASS BHICAYI RIVER, TURN RIGHT INTO D675 PASS MDUKU CLINIC STRAIGHT PICK AND DROP AND RETURN USING THE SAME ROUTE.
12.20	KZNNRCBC601NS114936 - HLUHLUWE TO GABADELA FROM HLUHLUWE TAXI RANK TURN LEFT INTO MAIN ROAD AND TURN RIGHT INTO R22 PASS MKONGE FARM CROSS N2 ROAD, TREE LODGE AND TURN RIGHT ON TOP 470 ROAD PICK UP AND DROP PASSENGERS PASS ECHIBINI CHURCH PROCEED PASS UMZINENE RIVER, HLUHLUWE PRIMARY SCHOOL, PASS EMAKHOWE CLINIC EMAKHOWE STORE, PICK AND DROP PROCEED TO GABADELA PRIMARY SCHOOL AND RETURN TO THE SAME ROUTE TO HLUHLUWE TAXI RANK.
12.21	KZNNRCBC601NS114967 - HLUHLUWE TO KWAMTHOLE FROM HLUHLUWE TAXI RANK PICK UP PASSENGERS TURN RIGHT INTO R22 PASS MKONGE FARM, CROSS N2ROAD PASS TREE LODGE, TURN LEFT INTO PASS MACABUZELA RIVER, EZIFUNDENI SCHOOL PICK AND DROP PASSENGERS, PROCEED TO NGODINI, EZIBAYENI TRIBAL TURN LEFT INTO P451 ROAD PICK AND DROP PASSENGERS PASS KWALANGA STORE, PASS OPHINDISWENI AREA, MANSIYA SCHOOL TO EMPANZAKAZI AREA PICK AND DROP PASSENGERS AND RETURN THE SAME ROUTE.
12.22	KZNNRCBC601NS114998 - HLUHLUWE TO EMPANZAKAZI FROM HLUHLUWE TAXI RANK PICK UP PASSENGERS TURN RIGHT INTO R22 ROAD PASS MKONGE FARM, CROSS N2 ROAD, PASS TREE LODGE, TURN RIGHT INTO P745 ROAD PASS MACABUXELA RIVER, EZIFUNDENI SCHOOL, PICK UP AND DROP PASSENGERS, PROCEED TO NGODINI, EZIBAYENI TRIBAL TURN LEFT INTO P451 ROAD PICK UP AND DROP PASSENGERS PASS KWALANGA STORE, PASS OPHINDISWENI AREA, MANSIYA SCHOOL TO EMPANZAKAZI AREA PICK AND DROP PASSENGERS AND RETURN USING THE SAME ROUTE.
12.23	KZNNRCBC601NS115029 - HLUHLUWE TO KWAJOBE FROM HLUHLUWE TAXI RANK PICK UP PASSENGERS TURN LEFT INTO R22 ROAD PASS RAILWAY STATION TURN RIGHT ON TO R22 PASS FALSE BAY ROAD, KWAKAAS FARM ISIBHAYI RIVER, PASS MDUKU TRIBAL, MNQOBOKAZI TRIBAL, CROSS LOWER MKHUZE RIVER, TURN LEFT ON TO DG20 ROAD PICK AND DROP PASSENGERS PASS EZINESHE TRIBAL, CEZWANE AREA TO KWAJOBE AREA PICK UP AND DROP PASSENGERS AND RETURN WITH THE SAME ROUTE TO HLUHLUWE TAXI RANK.
12.24	KZNNRCBC601NS115060 - HLUHLUWE TO NKUNDUSI FROM HLUHLUWE TAXI RANK PICK UP PASSENGERS TURN LEFT INTO R22 ROAD AND TURN RIGHT ONTO P27 PASS BONAMANZI LODGE, PASS DUM AZULU LODGE CROSS HLUHLUWE RIVER PROCEED TO EQAKWINI SCHOOL ONTO D1922 ROAD PICK AND DROP PASSENGERS TO NKUNDUSI AND MAKE A U-TURN ON TO P495 ROAD, TURN LEFT ONTO N2 ROAD, TURN LEFT INTO D1 23 ROAD PASS KWAMSHENGU FARM PICK AND DROP PASSENGERS AND TURN INTO P27 ROAD PASS UMZINENE RIVER USING THE SAME ROUTE TO HLUHLUWE TAXI RANK.



transport

Department:
Transport
Province of KwaZulu-Natal

GAZETTE

LGKZNG35-2019-NOV

REGION: ALL

1)	Application Number: APP0119088	2)	Gazette Number: LGKZNG35-2019-NOV
3)	Applicant: LM MTHEMBU ID NO. 7612105692086 Association: HLUHLUWE L.AND L.DIST. TAXI OWNERS ASS.	4)	Applicant Address: PO BOX 39 HLUHLUWE KWAZULU-NATAL 3960
5)	Existing Licence Holder: NOT APPLICABLE ID NO. NOT APPLICABLE	6)	Existing Licence Holder Address: NOT APPLICABLE
7)	Type of application: NEW OPERATING LICENCE	8)	Operating Licence Number: LGKZN0603000581
9)	Vehicle Type: MINIBUS	10)	1 X 15 (SEATED) + 0 (STANDING)
11)	Region: UMKHANYAKUDE		
12.1	2207TM22074410051954 - HLUHLUWE TO MTUBATUBA FROM HLUHLUWE TOWN, TURN RIGHT INTO R22 ROAD, PASS MKONGE FARM, TURN LEFT ONTO N2 ROAD, PASS BUSHLANDS AREA, MFEKAYI, CHARTERS CREEK, SHIKISHELA AREA, TURN LEFT ONTO R618 ROAD TO MTUBATUBA TOWN TAXI RANK AND RETURN USING THE SAME ROUTE.		
12.2	2207TM2207XJ10051955 - HLUHLUWE TO EMPANGENI FROM HLUHLUWE TURN RIGHT ONTO R22 ROAD PASS MKONGE FARM, TURN LEFT ONTO N2 ROAD PROCEED TO MTUBA, KWAMSANE, MFOLOZI, MBONAMBI AREA, TURN RIGHT ONTO D249 NSELENI ROAD, PROCEED ONTO D342 ROAD, RICHARDSBAY, TURN RIGHT ONTO N2 ROAD, PASS NSEZI RIVER, TURN RIGHT ONTO R102 ROAD, PASS EMPANGENI RAIL AND BACK.		
12.3	2207TM2206LS10051956 - HLUHLUWE TO DURBAN FROM HLUHLUWE TOWN, USING THE SAME ROUTE AS ABOVE ON N2 ROAD, PASS EMPANGENI RAIL, DLANGEZWA, ON R102 ROAD PASS MTHUNZINI TURN LEFT ONTO R66 ROAD, GINGINDLOVU PROCEED TO DOKODWENI, TURN RIGHT ONTO N2 ROAD, TURN LEFT TO TUGELA PLAZA AND RIGHT ONTO 258 ROAD MADADENI, PROCEED TO N2 ROAD, TURN RIGHT ONTO R74 ROAD, TURN RIGHT ONTO D233 ROAD, PROCEED ONTO R102 ROAD, PASS ESHAKA VILLAGE, PROCEED ONTO M4 ROAD BALLITO, PROCEED ONTO N2 ROAD, PASS M43 ROAD TONGAAT.		
12.4	2207TM2207TM00051957 - HLUHLUWE TO MKUZE FROM HLUHLUWE TOWN, TURN ONTO R22 ROAD, TURN LEFT ONTO N2 ROAD, PASS NGWENI, MHLOSINGA, BAYALA, TURN RIGHT ONTO TO MKHUZE TAXI RANK AND BACK.		
12.5	2207TM1205GJ10051958 - HLUHLUWE TO JOHHANESBURG FROM HLUHLUWE TOWN, TURN RIGHT ONTO R22 ROAD, TURN RIGHT ONTO N2 ROAD, PASS MKUZE, PONGOLA, PIET RETIEF, PROCEED ONTO R29 ROAD, PASS EMELO, BETHAL, KINROSS, LEANDRA, TURN LEFT ONTO R29 ROAD, TURN RIGHT ONTO N17 ROAD, PASS SPRINGS, BRAKPAN TOLL PLAZA, PROCEED AND PASS GERMISTON, TURN LEFT ONTO N3 ROAD, TURN LEFT ONTO N17 ROAD PASS CLEVELAND, TURN LEFT ONTO RISSIK STREET, TURN RIGHT ONTO DEVILLIERS STREET, LEFT ONTO WANDERERS STREET, ENTERING PARK CITY RANK AND RETURN.		
12.6	KZNNRCBC601NS114874 - HLUHLUWE TO MAKHOWE FROM HLUHLUWE TAXI RANK TURN RIGHT INTO R22 ROAD PASS MKHONGO FARM CROSS N2 PASS THREE LODGE, PASS MZINENE RIVER, TURN RIGHT INTO P470 PAS ECHIBINI CHURCH, PASS HLUHLUWE PRIMARY SCHOOL PICK AND DROP, TURN RIGHT INTO D1917 GO STRAIGHT PASS ZINTAMBENE SCHOOL, THE ROAD IS LIKE A CIRCLE UNTIL YOU JOINT P470 AGAIN TURN LEFT INTO MAKHOWE PICK AND DROP AND RETURN USING THE SAME ROUTE TO HLUHLUWE TAXI RANK.		
12.7	KZNNRCBC601NS114905 - HLUHLUWE TO NIBELA FROM HLUHLUWE TAXI RANK TURN LEFT INTO MAIN ROAD AND TURN LEFT INTO R22 TURN LEFT ON THE CIRCLE PASS BUILD IT SHOP THEN TURN RIGHT AND PROCEED WITH R22, PASS RAILWAY LINE, PASS UMZINENE RIVER GO STRAIGHT PICK AND DROP PASS KASI FARM, PASS BHICAYI RIVER, TURN RIGHT INTO D675 PASS MDUKU CLINIC STRAIGHT PICK AND DROP AND RETURN USING THE SAME ROUTE.		
12.8	KZNNRCBC601NS114936 - HLUHLUWE TO GABADELA FROM HLUHLUWE TAXI RANK TURN LEFT INTO MAIN ROAD AND TURN RIGHT INTO R22 PASS MKONGE FARM CROSS N2 ROAD, TREE LODGE AND TURN RIGHT ON TO P470 ROAD PICK UP AND DROP PASSENGERS PASS ECHIBINI CHURCH PROCEED PASS UMZINENE RIVER, HLUHLUWE PRIMARY SCHOOL, PASS EMAKHOWE CLINIC EMAKHOWE STORE, PICK AND DROP PROCEED TO GABADELA PRIMARY SCHOOL AND RETURN TO THE SAME ROUTE TO HLUHLUWE TAXI RANK.		
12.9	KZNNRCBC601NS114967 - HLUHLUWE TO KWAMTHOLE FROM HLUHLUWE TAXI RANK PICK UP PASSENGERS TURN RIGHT INTO R22 PASS MKONGE FARM, CROSS N2ROAD PASS TREE LODGE, TURN LEFT INTO PASS MACABUZELA RIVER, EZIFUNDENI SCHOOL PICK AND DROP PASSENGERS, PROCEED TO NGODINI, EZIBAYENI TRIBAL TURN LEFT INTO P451 ROAD PICK AND DROP PASSENGERS PASS KWALANGA STORE, PASS OPHINDISWENI AREA, MANSIYA SCHOOL TO EMPANZAKAZI AREA PICK AND DROP PASSENGERS AND RETURN THE SAME ROUTE.		
12.10	KZNNRCBC601NS114998 - HLUHLUWE TO EMPANZAKAZI FROM HLUHLUWE TAXI RANK PICK UP PASSENGERS TURN RIGHT INTO R22 ROAD PASS MKONGE FARM, CROSS N2 ROAD, PASS TREE LODGE, TURN RIGHT INTO P745 ROAD PASS MACABUXELA RIVER, EZIFUNDENI SCHOOL, PICK UP AND DROP PASSENGERS, PROCEED TO NGODINI, EZIBAYENI TRIBAL TURN LEFT INTO P451 ROAD PICK UP AND DROP PASSENGERS PASS KWALANGA STORE, PASS OPHINDISWENI AREA, MANSIYA SCHOOL TO EMPANZAKAZI AREA PICK AND DROP PASSENGERS AND RETURN USING THE SAME ROUTE.		
12.11	KZNNRCBC601NS115029 - HLUHLUWE TO KWAJOBE FROM HLUHLUWE TAXI RANK PICK UP PASSENGERS TURN LEFT INTO R22 ROAD PASS RAILWAY STATION TURN RIGHT ON TO R22 PASS FALSE BAY ROAD, KWAKAAS FARM ISIBHAYI RIVER, PASS MDUKU TRIBAL, MNQOBOKAZI TRIBAL, CROSS LOWER MKHUZE RIVER, TURN LEFT ON TO DG20 ROAD PICK AND DROP PASSENGERS PASS EZINESHE TRIBAL, CEZWANE AREA TO KWAJOBE AREA PICK UP AND DROP PASSENGERS AND RETURN WITH THE SAME ROUTE TO HLUHLUWE TAXI RANK.		
12.12	KZNNRCBC601NS115060 - HLUHLUWE TO NKUNDUSI FROM HLUHLUWE TAXI RANK PICK UP PASSENGERS TURN LEFT INTO R22 ROAD AND TURN RIGHT ONTO P27 PASS BONAMANZI LODGE, PASS DUM AZULU LODGE CROSS HLUHLUWE RIVER PROCEED TO EQAKWINI SCHOOL ONTO D1922 ROAD PICK AND DROP PASSENGERS TO NKUNDUSI AND MAKE A U-TURN ON TO P495 ROAD, TURN LEFT ONTO N2 ROAD, TURN LEFT INTO D1 23 ROAD PASS KWAMSHENGU FARM PICK AND DROP PASSENGERS AND TURN INTO P27 ROAD PASS UMZINENE RIVER USING THE SAME ROUTE TO HLUHLUWE TAXI RANK.		



transport

Department:
Transport
Province of KwaZulu-Natal

GAZETTE

LGKZNG35-2019-NOV

REGION: ALL

1) Application Number: APP0119089	2) Gazette Number: LGKZNG35-2019-NOV
3) Applicant: MD DUMISA ID NO. 7204115829088 Association: HLUHLUWE L.AND L.DIST. TAXI OWNERS ASS.	4) Applicant Address: P.O. BOX 414 HLUHLUWE KWAZULU-NATAL 3960
5) Existing Licence Holder: NOT APPLICABLE ID NO. NOT APPLICABLE	6) Existing Licence Holder Address: NOT APPLICABLE
7) Type of application: NEW OPERATING LICENCE	8) Operating Licence Number: NOTAVAILABLE
9) Vehicle Type: MINIBUS	10) 1 X 14 (SEATED) + 0 (STANDING)
11) Region: UMKHANYAKUDE	
12.1	2207TM1205GJ10051958 - HLUHLUWE TO JOHANNESBURG FROM HLUHLUWE TOWN, TURN RIGHT ONTO R22 ROAD, TURN RIGHT ONTO N2 ROAD, PASS MKUZE, PONGOLA, PIET RETIEF, PROCEED ONTO R29 ROAD, PASS EMELO, BETHAL, KINROSS, LEANDRA, TURN LEFT ONTO R29 ROAD, TURN RIGHT ONTO N17 ROAD, PASS SPRINGS, BRAKPAN TOLL PLAZA, PROCEED AND PASS GERMISTON, TURN LEFT ONTO N3 ROAD, TURN LEFT ONTO N17 ROAD PASS CLEVELAND, TURN LEFT ONTO RISSIK STREET, TURN RIGHT ONTO DEVILLIERS STREET, LEFT ONTO WANDERERS STREET, ENTERING PARK CITY RANK AND RETURN.
12.2	2207TM1205GJ10146453 - HLUHLUWE TO GAUTENG FROM HLUHLUWE TOWN, TURN RIGHT ONTO R22 ROAD, TURN RIGHT ONTO N2 ROAD, PASS MKUZE, PONGOLA, PIET RETIEF, PROCEED ONTO R29 ROAD, PASS EMELO, BETHAL, KINROSS, LEANDRA, TURN LEFT ONTO R29 ROAD, TURN RIGHT ONTO N17 ROAD, PASS SPRINGS, BRAKPAN TOLL PLAZA, PROCEED AND PASS GERMISTON, TURN LEFT ONTO N3 ROAD, TURN LEFT ONTO N17 ROAD PASS CLEVELAND, TURN LEFT ONTO RISSIK STREET, TURN RIGHT ONTO DEVILLIERS STREET, LEFT ONTO WANDERERS STREET, ENTERING PARK CITY RANK AND RETURN
12.3	2207TM21007X10146456 - HLUHLUWE TAXI RANK TO HLABISA. FROM HLUHLUWE TAXI RANK TURN RIGHT TO PROCEED TO R22 ROAD PASS MKONGE FARM AND CROSS N2 ROAD PASS TREE LODGE KWASIMOLO AND TURN RIGHT ONTO P475 ROAD PASS ZIEUNDENI SCHOOL NGOODINI AREA, EZIBAYENI TRIBAL, PASS KWESAMATHONGA, KWATEBA AND TURN LEFT ONTO P475 PASS NHLWATHI CLINIC, PROCEED AND PASS SOKESIMBONE STORE CROSS WELA RIVER AND INZIMANENI RIVER PROCEED PASS HLABISA HOSPITAL TO HLABISA TAXI RANK AND RETURN THE SAME ROUTE.
12.4	2207TM2206LS10051956 - HLUHLUWE TO DURBAN FROM HLUHLUWE TOWN, USING THE SAME ROUTE AS ABOVE ON N2 ROAD, PASS EMPANGENI RAIL, DLANGEZWA, ON R102 ROAD PASS MTHUNZINI TURN LEFT ONTO R66 ROAD, GINGINDLOVU PROCEED TO DOKODWENI, TURN RIGHT ONTO N2 ROAD, TURN LEFT TO TUGELA PLAZA AND RIGHT ONTO 258 ROAD MADADENI, PROCEED TO N2 ROAD, TURN RIGHT ONTO R74 ROAD, TURN RIGHT ONTO D233 ROAD, PROCEED ONTO R102 ROAD, PASS ESHAKA VILLAGE, PROCEED ONTO M4 ROAD BALLITO, PROCEED ONTO N2 ROAD, PASS M43 ROAD TONGAAT.
12.5	2207TM2206LS10146451 - HLUHLUWE TO DURBAN FROM HLUHLUWE TOWN, USING THE SAME ROUTE AS ABOVE ON N2 ROAD, PASS EMPANGENI RAIL, DLANGEZWA, ON R102 ROAD PASS MTHUNZINI TURN LEFT ONTO R66 ROAD, GINGINDLOVU PROCEED TO DOKODWENI, TURN RIGHT ONTO N2 ROAD, TURN LEFT TO TUGELA PLAZA AND RIGHT ONTO 258 ROAD MADADENI, PROCEED TO N2 ROAD, TURN RIGHT ONTO R74 ROAD, TURN RIGHT ONTO D233 ROAD, PROCEED ONTO R102 ROAD, PASS ESHAKA VILLAGE, PROCEED ONTO M4 ROAD BALLITO, PROCEED ONTO N2 ROAD, PASS M43 ROAD TONGAAT, TURN LEFT ONTO M41 ROAD, UMLHANGA ROCKS, RIGHT TO M17 ROAD BERECA CENTRE AND BACK
12.6	2207TM22074410051954 - HLUHLUWE TO MTUBATUBA FROM HLUHLUWE TOWN, TURN RIGHT INTO R22 ROAD, PASS MKONGE FARM, TURN LEFT ONTO N2 ROAD, PASS BUSHLANDS AREA, MFEKAYI, CHARTERS CREEK, SHIKISHELA AREA, TURN LEFT ONTO R618 ROAD TO MTUBATUBA TOWN TAXI RANK AND RETURN USING THE SAME ROUTE.
12.7	2207TM22074410146449 - HLUHLUWE TO MTUBATUBA. FROM HLUHLUWE TOWN, TURN RIGHT INTO R22 ROAD, PASS MKONGE FARM, TURN LEFT ONTO N2 ROAD, PASS BUSHLANDS AREA, MFEKAYI, CHARTERS CREEK, SHIKISHELA AREA, TURN LEFT ONTO R618 ROAD TO MTUBATUBA TOWN TAXI RANK AND RETURN USING THE SAME ROUTE.
12.8	2207TM22076110146457 - HLUHLUWE TAXI RANK TO NONGOMA TAXI RANK. FROM HLUHLUWE TURN RIGHT TO R22 ROAD PASS MKONGE FARM AND CROSS N2 ROAD PASS TREE LODGE TURN RIGHT ONTO P475 ROAD PASS ZIFUNDENI NGODINI AREA ZIBAYENI TRIBAL, MTHWADLANA STORE, EVUKANE AREA CROSS IWELA RIVER AND PROCEED TURN RIGHT ONTO R618 ROAD PASS MVULAZI AREA, BHEKUMTHETHWA, IMONA RIVER TO NONGOMA TAXI RANK AND RETURN TO THE SAME ROUTE.
12.9	2207TM22077Z10146452 - HLUHLUWE TO MKUZE FROM HLUHLUWE TOWN, TURN ONTO R22 ROAD, TURN LEFT ONTO N2 ROAD, PASS NGWENI, MHLOSINGA, BAYALA, TURN RIGHT ONTO ROAD TO MKUZE TAXI RANK AND BACK
12.10	2207TM22077Z10146461 - HLUHLUWE TO MBAZWANA FROM HLUHLUWE TAXI RANK TURN LEFT ONTO R22 ROAD PASS HLUHLUWE RAILWAY TURN RIGHT & PROCEED ONTO R22 ROAD. PASS FALSE BAY, KWAKAAS, MDUKU, AND MNQOBOKAZI PASS LOWER MKUZE RIVER PROCEED ONTO R22 ROAD TO MBAZWANE TAXI RANK AND RETURN TO THE SAME ROUTE.
12.11	2207TM2207TM00051957 - HLUHLUWE TO MKUZE FROM HLUHLUWE TOWN, TURN ONTO R22 ROAD, TURN LEFT ONTO N2 ROAD, PASS NGWENI, MHLOSINGA, BAYALA, TURN RIGHT ONTO TO MKUZE TAXI RANK AND BACK.
12.12	2207TM2207TM00051960 - CHARTER SERVICE FROM HLUHLUWE TAXI RANK TO POINT WITHIN THE PROVINCE OF KZN ONLY. NO PICKING UP OR SETTING DOWN OF PASSENGERS EN ROUTE.
12.13	2207TM2207TM00146454 - NHLWATHI TO HLUHLUWE TAXI RANK. FROM NHLWATHI CLINIC P451 ROAD PASS TEBHA, MATSHAMHLOPHE, KWESA MATHONGA TURN ONTO P475 PASS ZIBAYENI TRIBAL, NGODINI AREA AND PASS ZIFUNDENI MACABUZELA AND TURN LEFT AT NGANWINI ONTO R22 ROAD PASS SIMOLO AREA TREE LODGE UMZINENE RIVER AND CROSS N2 ROAD PROCEED AND PASS MKONGE FARM TO HLUHLUWE TAXI RANK AND RETURN.
12.14	2207TM2207TM00146462 - MNQOBOKAZI TO HLUHLUWE TAXI RANK FROM MNQOBOKAZI INTO R22 ROAD PASS KWAGIBA SCHOOL, EMADOLWENI KWAMDUKU AREA, MAKHASA TRIBAL, PROCEED AND PASS ISIBHIAYI RIVER, KWAKAAS FARM, FALSE BAY TO HLUHLUWE TOWN AND RETURN TO THE SAME ROUTE.



transport

Department:
Transport
Province of KwaZulu-Natal

GAZETTE

LGKZNG35-2019-NOV

REGION: ALL

12.15	2207TM2207TM00146463 - NOMPONDO TO HLUHLUWE TAXI RANK. FROM NOMPONDO STORE ONTO D856 PASS NCEMANE TURN ONTO R22 ROAD PROCEED AND PASS MAZINYWENI, KWABHEJANE, MGANWINI, KWASIMOLO AND CROSS UM ZINENE RIVER PASS TREE LODGE AND CROSS N2 ROAD MKONGE FARM TO HLUHLUWE AND RETURN TO THE SAME ROUTE.
12.16	2207TM2207XJ10051955 - HLUHLUWE TO EMPANGENI FROM HLUHLUWE TURN RIGHT ONTO R22 ROAD PASS MKONGE FARM, TURN LEFT ONTO N2 ROAD PROCEED TO MTUBA, KWAMSANE, MFOLOZI, MBONAMBI AREA, TURN RIGHT ONTO D249 NSELENI ROAD, PROCEED ONTO D342 ROAD, RICHARDSBAY, TURN RIGHT ONTO N2 ROAD, PASS NSEZI RIVER, TURN RIGHT ONTO R102 ROAD, PASS EMPANGENI RAIL AND BACK.
12.17	2207TM2207XJ10146450 - HLUHLUWE TO EMPANGENI. FROM HLUHLUWE TURN RIGHT ONTO R22 ROAD PASS MKONGE FARM, TURN LEFT ONTO N2 ROAD PROCEED TO MTUBA, KWAMSANE, MFOLOZI, MBONAMBI AREA, TURN RIGHT ONTO D249 NSELENI ROAD, PROCEED ONTO D342 ROAD, RICHARDSBAY, TURN RIGHT ONTO N2 ROAD, PASS NSEZI RIVER, TURN RIGHT ONTO R102 ROAD, PASS EMPANGENI RAIL AND BACK.
12.18	KZNNRBCB601NS114874 - HLUHLUWE TO MAKHOWE FROM HLUHLUWE TAXI RANK TURN RIGHT INTO R22 ROAD PASS MKHONGO FARM CROSS N2 PASS THREE LODGE, PASS MZINENE RIVER, TURN RIGHT INTO P470 PAS ECHIBINI CHURCH, PASS HLUHLUWE PRIMARY SCHOOL PICK AND DROP, TURN RIGHT INTO D1917 GO STRAIGHT PASS ZINTAMBENE SCHOOL, THE ROAD IS LIKE A CIRCLE UNTIL YOU JOINT P470 AGAIN TURN LEFT INTO MAKHOWE PICK AND DROP AND RETURN USING THE SAME ROUTE TO HLUHLUWE TAXI RANK.
12.19	KZNNRBCB601NS114905 - HLUHLUWE TO NIBELA FROM HLUHLUWE TAXI RANK TURN LEFT INTO MAIN ROAD AND TURN LEFT INTO R22 TURN LEFT ON THE CIRCLE PASS BUILD IT SHOP THEN TURN RIGHT AND PROCEED WITH R22, PASS RAILWAY LINE, PASS UMZINENE RIVER GO STRAIGHT PICK AND DROP PASS KASI FARM, PASS BHICAYI RIVER, TURN RIGHT INTO D675 PASS MDUKU CLINIC STRAIGHT PICK AND DROP AND RETURN USING THE SAME ROUTE.
12.20	KZNNRBCB601NS114936 - HLUHLUWE TO GABADELA FROM HLUHLUWE TAXI RANK TURN LEFT INTO MAIN ROAD AND TURN RIGHT INTO R22 PASS MKONGE FARM CROSS N2 ROAD, TREE LODGE AND TURN RIGHT ON TOP 470 ROAD PICK UP AND DROP PASSENGERS PASS ECHIBINI CHURCH PROCEED PASS UMZINENE RIVER, HLUHLUWE PRIMARY SCHOOL, PASS EMAKHOWE CLINIC EMAKHOWE STORE, PICK AND DROP PROCEED TO GABADELA PRIMARY SCHOOL AND RETURN TO THE SAME ROUTE TO HLUHLUWE TAXI RANK.
12.21	KZNNRBCB601NS114967 - HLUHLUWE TO KWAMTHOLE FROM HLUHLUWE TAXI RANK PICK UP PASSENGERS TURN RIGHT INTO R22 PASS MKONGE FARM, CROSS N2ROAD PASS TREE LODGE, TURN LEFT INTO PASS MACABUZELA RIVER, EZIFUNDENI SCHOOL PICK AND DROP PASSENGERS, PROCEED TO NGODINI, EZIBAYENI TRIBAL TURN LEFT INTO P451 ROAD PICK AND DROP PASSENGERS PASS KWALANGA STORE, PASS OPHINDISWENI AREA, MANSIYA SCHOOL TO EMPANZAKAZI AREA PICK AND DROP PASSENGERS AND RETURN THE SAME ROUTE.
12.22	KZNNRBCB601NS114998 - HLUHLUWE TO EMPANZAKAZI FROM HLUHLUWE TAXI RANK PICK UP PASSENGERS TURN RIGHT INTO R22 ROAD PASS MKONGE FARM, CROSS N2 ROAD, PASS TREE LODGE, TURN RIGHT INTO P745 ROAD PASS MACABUXELA RIVER, EZIFUNDENI SCHOOL, PICK UP AND DROP PASSENGERS, PROCEED TO NGODINI, EZIBAYENI TRIBAL TURN LEFT INTO P451 ROAD PICK UP AND DROP PASSENGERS PASS KWALANGA STORE, PASS OPHINDISWENI AREA, MANSIYA SCHOOL TO EMPANZAKAZI AREA PICK AND DROP PASSENGERS AND RETURN USING THE SAME ROUTE.
12.23	KZNNRBCB601NS115029 - HLUHLUWE TO KWAJOBE FROM HLUHLUWE TAXI RANK PICK UP PASSENGERS TURN LEFT INTO R22 ROAD PASS RAILWAY STATION TURN RIGHT ON TO R22 PASS FALSE BAY ROAD, KWAKAAS FARM ISIBHAYI RIVER, PASS MDUKU TRIBAL, MNQOBOKAZI TRIBAL, CROSS LOWER MKHUZE RIVER, TURN LEFT ON TO DG20 ROAD PICK AND DROP PASSENGERS PASS EZINESHE TRIBAL, CEZWANE AREA TO KWAJOBE AREA PICK UP AND DROP PASSENGERS AND RETURN WITH THE SAME ROUTE TO HLUHLUWE TAXI RANK.
12.24	KZNNRBCB601NS115060 - HLUHLUWE TO NKUNDUSI FROM HLUHLUWE TAXI RANK PICK UP PASSENGERS TURN LEFT INTO R22 ROAD AND TURN RIGHT ONTO P27 PASS BONAMANZI LODGE, PASS DUM AZULU LODGE CROSS HLUHLUWE RIVER PROCEED TO EQAKWINI SCHOOL ONTO D1922 ROAD PICK AND DROP PASSENGERS TO NKUNDUSI AND MAKE A U-TURN ON TO P495 ROAD, TURN LEFT ONTO N2 ROAD, TURN LEFT INTO D1 23 ROAD PASS KWAMSHENGU FARM PICK AND DROP PASSENGERS AND TURN INTO P27 ROAD PASS UMZINENE RIVER USING THE SAME ROUTE TO HLUHLUWE TAXI RANK.



transport

Department:
Transport
Province of KwaZulu-Natal

GAZETTE

LGKZNG35-2019-NOV

REGION: ALL

1)	Application Number: APP0119099	2)	Gazette Number: LGKZNG35-2019-NOV
3)	Applicant: N LEPHALO ID NO. 7309305343087 Association: DOLPHIN COAST TAXI OWNERS ASSOCIATION	4)	Applicant Address: PO BOX 145 SHAKASKRAAL, TUGELA KWAZULU-NATAL KWA-ZULU NATAL 4430
5)	Existing Licence Holder: NOT APPLICABLE ID NO. NOT APPLICABLE	6)	Existing Licence Holder Address: NOT APPLICABLE
7)	Type of application: NEW OPERATING LICENCE	8)	Operating Licence Number: NOTAVAILABLE
9)	Vehicle Type: MINIBUS	10)	1 X 15 (SEATED) + 0 (STANDING)
11)	Region: ILEMBE		
12.1	2100JU2206LS10047557 - SHAKASKRAAL - TONGAAT BALLITO VIA SHAKASKRAAL TO TONGAAT FROM BALLITO BUSINESS PARK TAXI RANK (PICK UP PASSENGERS) JOIN R102 SHAKASKRAAL (PICKING UP AND DROPPING OFF) UMHLALI, SHAKAHEAD, COMPENSATION AND FRASERS AND DROPPING OFF IN TOWN CENTRE AT TONGAAT TAXI RANK AND RETURN ALONG SAME ROUTE TO FRASERS, SHAKASHEAD, COMPENSATION, UMHLALI, SHAKASKRAAL AND FINALLY TO BALLITO BUSINESS PARK TAXI RANK.		
12.2	2206LS22027Q10047560 - BALLITO TO STANGER FROM BALLITO BUSINESS PARK TAXI RANK (PICK & DROP), ZIMBALI ENTRANCE, BALITI DRIVE, COMPENSATION BEACH ROAD, DOLPHIN CRESCENT, OCEAN DRIVE, SHEFFIELD DRIVE, MR474, N2 TO SHAKA'S HEAD, R102, UMHLALI VILLAGE, R102 TO SHAKA KRAAL, NKOBOONGO TOWNSHIP, GLENDALE, R102 TO ETETE TOWNSHIP, SHAVIN'S TRAINING STORE, R102 TO STANGER TOWN CENTRE AND RETURN ALONG SAME ROUTE TO BALLITO BUSINESS PARK TAXI RANK.		
12.3	2206LS2206LS00047558 - BALLITO TO TONGAAT FROM BALLITO BUSINESS PARK, NORTH ALONG N2, MR474, SHEFFIELD DRIVE, OCEAN DRIVE, DOLPHIN CRESCENT, COMPENSATION BEACH ROAD, BALLITO DRIVE, M4 SOUTH, ZIMBALI (PICK AND DROP) AND FINALLY ALONG WATSON HIGHWAY TO TONGAAT TOWN CENTRE FOR DROP OFF AND RETURN ALONG THE SAME ROUTE.		
12.4	2206LS2206LS00047561 - BALLITO TO DURBAN FROM BALLITO BUSINESS PARK TAXI RANK, PICK UP, ALONG M4 SOUTH, ZIMBALI (PICK UP) TO DURBAN CITY CENTRE PICK UP AND RETURN ALONG SAME ROUTE TO BALLITO BUSINESS PARK.		
12.5	2206LS2206LS00047563 - BALLITO TO EMPANGENI FROM BALLITO BUSINESS PARK TAXI RANK, M4 NORTH, DIRECT TO TAWA ROAD, R34, TO "A" TAXI RANK DROPPING OFF ONLY AND RETURN EMPTY TO BALLITO BUSINESS PARK.		
12.6	2206LS2206LS00047564 - BALLITO TO DRIEFONTEIN FROM BALLITO BUSINESS PARK TAXI RANK, PICK UP, SHAKASKRAAL TAXI RANK TO DRIEFONTEIN (DROP OFF AND PICK UP) AND RETURN ALONG SAME ROUTE TO BALLITO BUSINESS PARK TAXI RANK.		
12.7	2206LS2206LS00047565 - BALLITO TO GLENDALE FROM BALLITO BUSINESS PARK, PICKING UP AND DROPPING OFF ALONG N2, SHAKASHEAD, UMHLALI, BHIDAKHONA PRIMARY, GLENDALE SAPS AND RETURN ALONG SAME ROUTE TO BALLITO BUSINESS PARK PICKING UP & DROPPING OFF ALONG THE ROAD.		
12.8	KZPRERC2735486 - BALLITO TO SHAKASKRAAL (SHAYAMOYA). FROM BALLITO TAXI RANK TURN RIGHT INTO MOFFAT DRIVE, TURN LEFT AT ROBOTS ONTO BALLITO DRIVE, CONTINUE ALONG BALLITO DRIVE, TURN LEFT TO JOIN N2, PROCEED ALONG THE N2 TOWARDS UMHLALI, TURN LEFT AT THE STOP STREET AFTER OFF-RAMP, PROCEED TO UMHLALI, TURN RIGHT ONTO THE R102 TOWARDS SHAKASKRAAL. DROP OFF AND PICK UP PASSENGERS AT SHAKASKRAAL RANKING FACILITY OPPOSITE SHAKASKRAAL POST OFFICE. PROCEED ALONG THE R102 FROM SHAKASKRAAL TO TURN LEFT ONTO CEMETRY LANE. DROP OFF AND PICK UP PASSENGERS. PROCEED INTO SHAYAMOYA TOWNSHIP. DROP AND PICK UP PASSENGERS INSIDE SHAYAMOYA TOWNSHIP RETURN TO THE R102 FROM SHAYAMOYA TOWNSHIP, TURN LEFT ONTO THE R102 TOWARDS STANGER. PROCEED ALONG THE R102 TO STANGER CBD. DROP OFF AND PICK UP PASSENGERS. RETURN TO BALLITO TAXI RANK ON THE SAME ROUTE PICKING AND DROPPING OF PASSENGERS.		
12.9	KZPRERC2735535 - BALLITO TO PORT ST JOHNS FROM BALLITO TAXI RANK TURN LEFT ONTO MOFFAT DRIVE, TURN LEFT AT ROBOTS ONTO BALLITO DRIVE CONTINUE ON BALLITO DRIVE TURN LEFT ON N2 TOWARDS TONGAAT TOLL. PROCEED THROUGH TOLL TOWARDS SOUTH COAST, PASSING AMANZIMTOTI, UMKOMAAS, PARK RYNIE, IFABA BEACH, HIBBERDENE, PORT SHEPSTONE, MARGATE, SOUTHBROOM, PORT EDWARD, BIZANA, NDELA, FLAGSTAFF, HOLY CROSS MISSION, MKAMBATI, NDENGANE, LUSIKISIKI, TILONGO, PORT ST JOHNS, LIBODE, NGQELENI AND UMTHATHA. DROP OFF AND PICK UP RETURN TO BALLITO TAXI RANK ON THE SAME ROUTE. PICK UP AND DROP OFF..		
12.10	KZPRERC2735584 - BALLITO TO ETETE (KHALAFUKWE). FROM BALLITO TAXI RANK TURN RIGHT ONTO MOFFAT DRIVE TURN LEFT AT ROBOT ONTO BALLITO DRIVE, CONTINUE ON BALLITO DRIVE, TURN LEFT TO JOIN N2. PROCEED ALONG TE N2 TOWARDS UMHLALI TURN LEFT AT STOP STREET AFTER OFF-RAMP PROCEED TO UMHLALI ROBOTS. TURN RIGHT ONTO R102 TOWARDS SHAKASKRAAL CONTINUE ALONG THE R102 TURN RIGHT OFF THE R102 INTO KHALAFUKER TOWNSHIP (GPS CO-ORDINATES OFF TURN OFF - 29.420038, 31.238260.) DROP OFF AND PICK UP PASSENGERS IN KHALAFUKWE TOWNSHIP, THEN RETURN TO THE R102 TURN RIGHT ONTO THE R102 PROCEED ALONG THE R102 TO STANGER CBD. DROP OFF AND PICK UP PASSENGERS. RETURN ON THE SAME ROUTE TO BALLITO TAXI RANK. PICKUP AND DROP OFF PASSENGERS.		
12.11	KZPRERC2735633 - BALLITO TO PIETERMARITZBURG. FROM BALLITO TAXI RANK, TURN RIGHT ONTO MAFFAT DRIVE. TURN LEFT AT THE ROBOT ONTO BALLITO DRIVE CONTINUE ALONG BALLITO DRIVE, TURN RIGHT ONTO N2 TOWARDS TONGAAT TOLL PLAZA. PROCEED ALONG THE N2. TAKE N3 PIETERMARITZBURG OFF RAMP FROM N2 CONTINUE ALONG THE N3. PASS PINETOWN AND HLLCREST CONTINUING TOWARDS PIETERMARITZBURG. TAKE PIETERMARITZBURG CBD OFF RAMP FROM N3. PROCEED TO PIETERMARITZBURG CBD. DROP OFF AND PICK UP PASSENGERS. RETURN TO BALLITO ON THE SAME ROUTE. DROP OFF AND PICK UP PASSENGERS.		
12.12	KZPRERC2735682 - BALLITO TO GREYTOWN. FROM BALLITO TAXI RANK, TURN RIGHT ONTO MOFFAT DRIVE. TURN LEFT AT THE ROBOT ONTO BALLITO DRIVE CONTINUE ALONG BALLITO DRIVE, TURN RIGHT ONTO N2 TOWARDS UMHLALI. TURN LEFT AT UMHLALI OFF RAMP. TURN LEFT AT STOP STREET AFTER OFF RAMP. PROCEED TO UMHLALI ROBOTS. TURN RIGHT ONTO THE R102 TOWARDS SHAKASKRAAL. CONTINUE ALONG R102 TO STANGER. TURN LEFT ONTO R74. PROCEED ALONG R74 TO GREYTOWN TAXI RANK. DROP OFF AND PICK UP PASSENGERS. RETURN TO BALLITO TAXI RANK ON THE SAME ROUTE. DROP OFF AND PICK UP PASSENGERS.		



transport

Department:
Transport
Province of KwaZulu-Natal

GAZETTE

LGKZNG35-2019-NOV

REGION: ALL

12.13	KZPRERC2735731 - BALLITO TO SHEFFIELD (NEW). FROM BALLITO TAXI RANK, TURN RIGHT ONTO MOFFAT DRIVE. TURN RIGHT AT THE ROBOT ONTO BALLITO DRIVE. PROCEED TO COMPENSATION BEACH ROAD. TURN LEFT ONTO COMPENSATION BEACH ROAD, CONTINUE ALONG COMPENSATION BEACH ROAD, TURN LEFT ONTO DOLPHIN CRESCENT WHICH BECOMES OCEAN DRIVE. CONTINUE ALONG OCEAN DRIVE WHICH BECOMES HULETT DRIVE. CONTINUE ALONG HULETT DRIVE WHICH BECOMES SALT ROCK ROAD. PROCEED TO SHEFFIELD BEACH. PICK AND DROP OFF PASSENGERS. PROCEED TO UMHALI ROBOTS. TURN RIGHT ONTO R102 TOWARDS SHAKASKRAAL. PROCEED ALONG THE R102 TO STANGER. DROP OFF AND PICK UP PASSENGERS AND RETURN ON THE SAME ROUTE TO BALLITO. PICK AND DROP OFF PASSENGERS.
12.14	KZPRERC2735780 - BALLITO TO GROUTVILLE/MALENDE (NEW). FROM BALLITO TAXI RANK TURN RIGHT ONTO MOFFAT DRIVE. TURN LEFT AT THE ROBOTS ONTO BALLITO DRIVE. CONTINUE ON BALLITO DRIVE. TURN LEFT TO JOIN N2. PROCEED ALONG N2 TOWARDS UMHALI. TURN LEFT AT THE OFF RAMP TO UMHALI. TURN LEFT AT THE STOP STREET AFTER THE OFF RAMP. PROCEED TO UMHALI ROBOT TURN RIGHT ONTO THE R102 TOWARDS SHAKASKRAAL. CONTINUE ALONG THE R102. TURN LEFT OPPOSITE GROUTVILLE HIGH SCHOOL (GPS CO-ORDINATES OF TURN OF: -29.397796, 31.251870). DROP OFF AND PICK UP PASSENGERS. CONTINUE TO MALENDE. DROP OFF AND PICK UP PASSENGERS. EXIT THROUGH NOKUKHANYA LUTHULI STREET. RETURN TO THE R102. TURN LEFT ONTO THE R102 TOWARDS STANGER. PROCEED ALONG THE R102 TO STANGER CBD. DROP OFF AND PICK UP PASSENGERS. RETURN ON THE SAME ROUTE TO THE BALLITO TAXI RANK. PICK UP AND DROP OFF PASSENGERS.
12.15	KZPRERC2735829 - BALLITO TO WATERLOO/ VERULAM FROM BALLITO TAXI RANK, TURN LEFT ONTO MOFFAT DRIVE. TURN RIGHT ONTO BALLITO DRIVE. CONTINUE ALONG BALLITO DRIVE. TURN RIGHT AT ROBOTS ONTO M4. PROCEED ON M4 TOWARDS UMDLOTI. TAKE LEFT OFF RAMP. TURN RIGHT AFTER THE OFF RAMP ONTO M27. PROCEED ALONG M27 TOWARDS WATERLOO. DROP OFF AND PICK UP PASSENGERS. PROCEED TO VERULAM CBD. DROP OFF AND PICK UP PASSENGERS. RETURN TO BALLITO TAXI RANK ON THE SAME ROUTE. PICK UP AND DROP OFF PASSENGERS.
12.16	KZPRERC2735878 - BALLITO TO DARNALL. FROM BALLITO TAXI RANK, TURN RIGHT ONTO MOFFAT DRIVE. TURN LEFT AT ROBOT ONTO BALLITO DRIVE. CONTINUE ALONG BALLITO DRIVE. TURN LEFT TO JOIN N2. PROCEED ALONG THE N2 TOWARDS UMHALI. TURN LEFT AT UMHALI OFF RAMP. TURN LEFT AT STOP STREET AFTER OFF RAMP. PROCEED TO UMHALI ROBOTS. TURN RIGHT ONTO THE R102 TOWARDS SHAKASKRAAL. PROCEED ALONG THE R102 PASSING STANGER. TURN LEFT ONTO D159 CROSS RAILWAY BRIDGE. PICK UP AND DROP OFF PASSENGERS. PROCEED TO TURN RIGHT. CROSS BRIDGE TOWARDS HULETT SUGAR MILL. DROP OFF AND PICK UP PASSENGERS. RETURN TO THE R102 VIA SAME ROUTE. RETURN TO BALLITO TAXI RANK ON THE SAME ROUTE. PICK UP AND DROP OFF PASSENGERS.
12.17	KZPRERC2735927 - BALLITO TO ETETE (BALCOMB) (NEW) FROM BALLITO TAXI RANK, TURN RIGHT ONTO MOFFAT DRIVE. TURN LEFT AT ROBOTS ONTO BALLITO DRIVE. CONTINUE ALONG BALLITO DRIVE. TURN LEFT TO JOIN N2. PROCEED ALONG N2 TOWARDS UMHALI. TURN LEFT AT OFF RAMP TO UMHALI. TURN LEFT AT THE STOP STREET AFTER OFF RAMP. PROCEED TO UMHALI ROBOT. TURN RIGHT ONTO R102 TOWARDS SHAKASKRAAL. CONTINUE ALONG THE R102 THEN TURN LEFT IN ETETE BALCOMB TOWNSHIP (GPS CO-ORDINATES OF TURN OF: -29.411950, 31.244279). DROP OFF AND PICK UP PASSENGERS. PROCEED INTO ETETE BALCOMB TOWNSHIP. DROP OFF AND PICK UP PASSENGERS AND RETURN TO THE R102. TURN LEFT ONTO THE R102. PROCEED ALONG THE R102 TO STANGER CBD. DROP OFF AND PICK UP PASSENGERS. RETURN ALONG THE SAME ROUTE TO BALLITO TAXI RANK. PICK UP AND DROP OFF PASSENGERS.
12.18	KZPRERC2735976 - BALLITO TO DORINGKOP. FROM BALLITO TAXI RANK, TURN RIGHT ONTO MOFFAT DRIVE. TURN LEFT AT ROBOT ONTO BALLITO DRIVE. CONTINUE ALONG BALLITO DRIVE. TURN LEFT TO JOIN N2. PROCEED ALONG THE N2 TOWARDS UMHALI. TURN LEFT AT UMHALI OFF RAMP. TURN LEFT AT STOP STREET AFTER OFF RAMP. PROCEED TO UMHALI ROBOTS. TURN RIGHT ONTO THE R102 TOWARDS SHAKASKRAAL. PROCEED ALONG THE R102 TO STANGER. PROCEED GLEDOWMILL ROAD, TURN RIGHT ONTO KING SHAKA ROAD PROCEED ALONG DOESBURGH ROAD. TURN LEFT TO P10 PASS SHAKAMBULA, EMPUMELELO CLINIC, PROCEED LEFT INTO DORINGKOP. DROP OFF AND PICK UP PASSENGERS. RETURN TO BALLITO TAXI RANK ON THE SAME ROUTE.
12.19	KZPRERC2736025 - BALLITO TO THEMBENI TWO (NEW) FROM BALLITO TAXI RANK, TURN RIGHT ONTO MOFFAT DRIVE. TURN LEFT AT ROBOT ONTO BALLITO DRIVE. CONTINUE ALONG BALLITO DRIVE. TURN LEFT TO JOIN N2. PROCEED ALONG THE N2 TOWARDS UMVOTI TOLL PLAZA. PASS THROUGH UMVOTI TOLL PLAZA AND KEEP LEFT. TAKE OFF RAMP TOWARDS D226. TURN LEFT ONTO THE D226. DROP OFF AND PICK UP PASSENGERS. TURN RIGHT AT PALM LAND B&B TO THEMBENI TWO. PICK UP AND DROP OFF PASSENGERS. EXIT THEMBENI TWO ON THE D226. PROCEED TOWARDS THE R102. TURN RIGHT ONTO THE R102. PROCEED ALONG THE R102 TO STANGER CBD. DROP OFF AND PICK UP PASSENGERS. RETURN ON THE SAME ROUTE TO THE BALLITO TAXI RANK. PICK UP AND DROP OFF PASSENGERS.
12.20	KZPRERC2736074 - BALLITO TO THEMBENI ONE (NEW) FROM BALLITO TAXI RANK, TURN RIGHT ONTO MOFFAT DRIVE. TURN LEFT AT ROBOTS ONTO BALLITO DRIVE. CONTINUE ALONG BALLITO DRIVE. TURN LEFT TO JOIN N2. PROCEED ALONG THE N2 TOWARDS UMHALI. TURN LEFT AT OFF RAMP TO UMHALI. TURN LEFT AT STOP STREET AFTER OFF RAMP. PROCEED TO UMHALI ROBOTS. TURN RIGHT ONTO THE R102 TOWARDS SHAKASKRAAL. CONTINUE ALONG THE R102 PASSING SHAKASKRAAL AND ETETE. TURN RIGHT JUST AFTER GROUTVILLE HIGH SCHOOL. TURN INTO D226 AT THEMBENI ONE (MOSTLY STOP). DROP OFF AND PICK UP PASSENGERS AND RETURN TO THE R102. TURN RIGHT ONTO THE R102. PROCEED ALONG THE R102 TO STANGER CBD. DROP OFF AND PICK UP PASSENGERS. RETURN ON THE SAME ROUTE TO BALLITO TAXI RANK. PICK UP AND DROP OFF PASSENGERS.
12.21	KZPRERC2736123 - BALLITO TO BALLITO LOCAL (NEW) FROM BALLITO TAXI RANK, TURN RIGHT ONTO MOFFAT DRIVE. TURN RIGHT AT ROBOTS ONTO BALLITO DRIVE. PROCEED TOWARDS B.P GARAGE. PICK UP AND DROP OFF PASSENGERS. CONTINUE ON BALLITO DRIVE PASS CALTEX GARAGE. PICK UP AND DROP OFF PASSENGERS. TURN RIGHT ONTO MINERVA ROAD, TURN RIGHT ONTO SANDRA ROAD, PROCEED TOWARDS SPAR. PICK UP AND DROP OFF PASSENGERS AT BUS STOP UPON ENTERING COMPENSATION BEACH ROAD. PROCEED ALONG COMPENSATION BEACH ROAD TOWARDS THE BOULEVARD SHOPPING CENTRE. TURN LEFT INTO JACK POWELL ROAD. PROCEED TO BUS STOP OUTSIDE THE BOULEVARD SHOPPING CENTRE. PICK UP AND DROP OFF PASSENGERS. TURN LEFT ONTO DOLPHIN CRESCENT. CONTINUE ALONG DOLPHIN CRESCENT WHICH BECOMES OCEAN DRIVE, PICK UP AND DROP OFF PASSENGERS. CONTINUE ALONG OCEAN DRIVE TOWARDS CHAKAS ROCK. PICK UP AND DROP OFF PASSENGERS. CONTINUE ALONG OCEAN DRIVE WHICH BECOMES BASIL HULETT DRIVE. PICK UP AND DROP OFF PASSENGERS. CONTINUE ALONG HULETT DRIVE TOWARDS SALT ROCK HOTEL. PICK UP AND DROP OFF PASSENGERS. CONTINUE PASSED SALT ROCK HOTEL ON HULETT DRIVE WHICH BECOMES SALT ROCK ROAD. PICK UP AND DROP OFF PASSENGERS AT CHECKERS SHOPPING CENTRE ON SALT ROCK ROAD. CONTINUE ON SALT ROCK ROAD TOWARDS SHEFFIELD BEACH. PROCEED TO SHEFFIELD BEACH. PICK UP AND DROP OFF PASSENGERS. CONTINUE TOWARDS TIFFANYS SHOPPING CENTRE. PICK UP AND DROP OFF PASSENGERS AT BUS STOP OUTSIDE SASOL GARAGE. PROCEED TO TURN LEFT ONTO N2 FREEWAY ON RAMP. CONTINUE TOWARDS SHAKAS HEAD. PROCEED TO OFF RAMP OF N2 TO SHAKAS HEAD BRIDGE, TURN RIGHT ONTO MAIN ROAD, CONTINUE ON BRIDGE OVER THE N2 TOWARDS SHAKAS HEAD TOWNSHIP. TURN LEFT OPPOSITE COCONUT GROVE INTO SHAKAS HEAD TOWNSHIP. PICK AND DROP OFF PASSENGERS INTO SHAKAS HEAD TOWNSHIP. EXIT SHAKAS HEAD OPPOSITE IMBONINI PARK. TURN LEFT ON MAIN ROAD TOWARDS THE R102. TURN LEFT ONTO THE R102. PICK UP AND DROP OFF PASSENGERS. PROCEED ON THE R102, TURN LEFT ONTO BALLITO DRIVE. CONTINUE ALONG BALLITO DRIVE. PASS UMHALI COUNTRY CLUB. PICK AND DROP OFF PASSENGERS. CONTINUE ALONG BALLITO DRIVE TO BALLITO BUSINESS PARK. PICK UP AND DROP OFF PASSENGERS. RETURN TO BALLITO TAXI RANK ON THE SAME ROUTE VIA SHAKAS HEAD, TIFFANYS SHOPPING CENTRE, SHEFFIELD BEACH, CHECKERS SHOPPING CENTRE, SALT ROCK, CHAKAS ROCK, BOULEVARD, SPAR, CALTEX AND B.P. PICK UP AND DROP OFF PASSENGERS.



transport

Department:
Transport
Province of KwaZulu-Natal

GAZETTE

LGKZNG35-2019-NOV

REGION: ALL

12.22	<p>KZPRERC2736172 - BALLITO TO TINLEY MANOR (NEW)</p> <p>FROM BALLITO TAXI RANK TURN RIGHT ONTO MOFFAT DRIVE. TURN RIGHT AT ROBOT ONTO BALLITO DRIVE. PROCEED TO COMPENSATION BEACH ROAD. TURN LEFT ONTO COMPENSATION BEACH ROAD. PROCEED ALONG COMPENSATION BEACH ROAD. TURN LEFT ONTO DOLPHIN CRESENT WHICH BECOMES OCEAN DRIVE. CONTINUE ALONG OCEAN DRIVE WHICH BECOMES HULETT DRIVE. CONTINUE ALONG HULETT DRIVE WHICH BECOMES SALT ROCK ROAD. CONTINUE ALONG SALT ROCK ROAD TOWARDS UMHLELI. TURN RIGHT ONTO R102 AT UMHLELI ROBOTS. PASS UMHLELI POLICE STATION TOWARDS SHAKASKRAAL. PASS SHAKASKRAAL. PICK UP AND DROP OF PASSENGERS. TURN RIGHT ONTO TINLEY MANOR ROAD PROCEED TOWARDS TINLEY MANOR PASS PALM LAKES. PICK UP AND DROP OF PASSENGERS, PASS UNDER N2 BRIDGE TOWARDS TINLEY MANOR. PICK UP AND DROP OF PASSENGERS AT TINLEY MANOR. RETURN TO THE R102 VIA PALM LAKES. TURN RIGHT ONTO THE R102 TOWARDS STANGER. PROCEED ALONG THE R102 TO STANGER CBD. DROP OF AND PICK UP PASSENGERS. RETURN ON THE SAME ROUTE TO BALLITO TAXI RANK. PICK UP AND DROP OF PASSENGERS.</p>
12.23	<p>KZPRERC2736270 - BALLITO TO MANGUZI</p> <p>FROM BALLITO TAXI RANK, TURN RIGHT ONTO MOFFAT DRIVE. TURN LEFT AT THE ROBOT ONTO BALLITO DRIVE. CONTINUE ALONG BALLITO DRIVE. TURN LEFT TO JOIN N2. PROCEED ALONG THE N2 TOWARDS UMHLELI. TURN LEFT AT UMHLELI OFF RAMP. TURN LEFT AT STOP STREET AFTER OFF RAMP. PROCEED TO UMHLELI ROBOTS. TURN RIGHT ONTO THE R102 TOWARDS SHAKASKRAAL. CONTINUE ON THE R102 PASSING MANDENI, GINGINDLOVU AND TURN LEFT ONTO R66. TURN RIGHT ONTO R102 TO MTHUNZINI. PASS EMPANGENI USING THE R102. JOIN THE N2 TO MATUBATUBA. PASS HLUHLUWE AND MKHUZE. TURN RIGHT ONTO P522/1, PASS JOZINI. PROCEED AND TURN RIGHT ONTO P55/2 PROCEED TO OPHONDWENI AND DROP OF PASSENGERS. THEN PROCEED TO JOIN R22. PROCEED UNTIL MANGUZI THEN TURN RIGHT ONTO MANGUZI TAXI RANK. DROP OF PICK UP PASSENGERS. RETURN BACK TO BALLITO ON THE SAME ROUTE. PICK UP AND DROP OF PASSENGERS.</p>
12.24	<p>KZPRERC2736319 - BALLITO TO MELLVILLE (NEW).</p> <p>FROM BALLITO TAXI RANK, TURN RIGHT ONTO MOFFAT DRIVE. TURN LEFT AT ROBOT ONTO BALLITO DRIVE. CONTINUE ON BALLITO DRIVE. TURN LEFT TO JOIN N2. PROCEED ALONG THE N2 TOWARDS UMHLELI. TURN LEFT AT THE OFF RAMP TO UMHLELI. TURN LEFT AT STOP STREET AFTER OFF RAMP. PROCEED TO UMHLELI ROBOT. TURN RIGHT ONTO THE R102 TOWARDS SHAKASKRAAL. CONTINUE ALONG THE R102. TURN LEFT INTO MELLVILLE UCC INFORMAL TOWNSHIP. (GPS CO-ORDINATES OF TURN OF: -29.374187, 31.254415). DROP OF AND PICK UP PASSENGERS. CONTINUE INSIDE THE MELLVILLE UCC INFORMAL TOWNSHIP. DROP OF AND PICK UP PASSENGERS. RETURN TO THE R102. TURN LEFT ONTO THE R102 TOWARDS STANGER. PROCEED ALONG THE R102 TO STANGER CBD. DROP OF AND PICK UP PASSENGERS. RETURN ON THE SAME ROUTE TO THE BALLITO TAXI RANK. PICK UP AND DROP OF PASSENGERS.</p>



transport

Department:
Transport
Province of KwaZulu-Natal

GAZETTE

LGKZNG35-2019-NOV

REGION: ALL

1)	Application Number: APP0119100	2)	Gazette Number: LGKZNG35-2019-NOV
3)	Applicant: N LEPHALO ID NO. 7309305343087 Association: DOLPHIN COAST TAXI OWNERS ASSOCIATION	4)	Applicant Address: PO BOX 145 SHAKASKRAAL, TUGELA KWAZULU-NATAL KWA-ZULU NATAL 4430
5)	Existing Licence Holder: NOT APPLICABLE ID NO. NOT APPLICABLE	6)	Existing Licence Holder Address: NOT APPLICABLE
7)	Type of application: NEW OPERATING LICENCE	8)	Operating Licence Number: NOTAVAILABLE
9)	Vehicle Type: MINIBUS	10)	1 X 15 (SEATED) + 0 (STANDING)
11)	Region: ILEMBE		
12.1	2100JU2206LS10047557 - SHAKASKRAAL - TONGAAT BALLITO VIA SHAKASKRAAL TO TONGAAT FROM BALLITO BUSINESS PARK TAXI RANK (PICK UP PASSENGERS) JOIN R102 SHAKASKRAAL (PICKING UP AND DROPPING OFF) UMHLALI, SHAKAHEAD, COMPENSATION AND FRASERS AND DROPPING OFF IN TOWN CENTRE AT TONGAAT TAXI RANK AND RETURN ALONG SAME ROUTE TO FRASERS, SHAKASHEAD, COMPENSATION, UMHLALI, SHAKASKRAAL AND FINALLY TO BALLITO BUSINESS PARK TAXI RANK.		
12.2	2206LS22027Q10047560 - BALLITO TO STANGER FROM BALLITO BUSINESS PARK TAXI RANK (PICK & DROP), ZIMBALI ENTRANCE, BALIITO DRIVE, COMPENSATION BEACH ROAD, DOLPHIN CRESCENT, OCEAN DRIVE, SHEFFIELD DRIVE, MR474, N2 TO SHAKA'S HEAD, R102, UMHLALI VILLAGE, R102 TO SHAKA KRAAL, NKOBOGO TOWNSHIP, GLENDALE, R102 TO ETETE TOWNSHIP, SHAVIN'S TRAINING STORE, R102 TO STANGER TOWN CENTRE AND RETURN ALONG SAME ROUTE TO BALLITO BUSINESS PARK TAXI RANK.		
12.3	2206LS2206LS00047558 - BALLITO TO TONGAAT FROM BALLITO BUSINESS PARK, NORTH ALONG N2, MR474, SHEFFIELD DRIVE, OCEAN DRIVE, DOLPHIN CRESCENT, COMPENSATION BEACH ROAD, BALLITO DRIVE, M4 SOUTH, ZIMBALI (PICK AND DROP) AND FINALLY ALONG WATSON HIGHWAY TO TONGAAT TOWN CENTRE FOR DROP OFF AND RETURN ALONG THE SAME ROUTE.		
12.4	2206LS2206LS00047561 - BALLITO TO DURBAN FROM BALLITO BUSINESS PARK TAXI RANK, PICK UP, ALONG M4 SOUTH, ZIMBALI (PICK UP) TO DURBAN CITY CENTRE PICK UP AND RETURN ALONG SAME ROUTE TO BALLITO BUSINESS PARK.		
12.5	2206LS2206LS00047563 - BALLITO TO EMPANGENI FROM BALLITO BUSINESS PARK TAXI RANK, M4 NORTH, DIRECT TO TAWA ROAD, R34, TO "A" TAXI RANK DROPPING OFF ONLY AND RETURN EMPTY TO BALLITO BUSINESS PARK.		
12.6	2206LS2206LS00047564 - BALLITO TO DRIEFONTEIN FROM BALLITO BUSINESS PARK TAXI RANK, PICK UP, SHAKASKRAAL TAXI RANK TO DRIEFONTEIN (DROP OFF AND PICK UP) AND RETURN ALONG SAME ROUTE TO BALLITO BUSINESS PARK TAXI RANK.		
12.7	2206LS2206LS00047565 - BALLITO TO GLENDALE FROM BALLITO BUSINESS PARK, PICKING UP AND DROPPING OFF ALONG N2, SHAKASHEAD, UMHLALI, BHIDAKHONA PRIMARY, GLENDALE SAPS AND RETURN ALONG SAME ROUTE TO BALLITO BUSINESS PARK PICKING UP & DROPPING OFF ALONG THE ROAD.		
12.8	KZPRERC2735486 - BALLITO TO SHAKASKRAAL (SHAYAMOYA). FROM BALLITO TAXI RANK TURN RIGHT INTO MOFFAT DRIVE, TURN LEFT AT ROBOTS ONTO BALLITO DRIVE, CONTINUE ALONG BALLITO DRIVE, TURN LEFT TO JOIN N2, PROCEED ALONG THE N2 TOWARDS UMHLALI, TURN LEFT AT THE STOP STREET AFTER OFF-RAMP, PROCEED TO UMHLALI, TURN RIGHT ONTO THE R102 TOWARDS SHAKASKRAAL. DROP OFF AND PICK UP PASSENGERS AT SHAKASKRAAL RANKING FACILITY OPPOSITE SHAKASKRAAL POST OFFICE. PROCEED ALONG THE R102 FROM SHAKASKRAAL TO TURN LEFT ONTO CEMETRY LANE. DROP OFF AND PICK UP PASSENGERS. PROCEED INTO SHAYAMOYA TOWNSHIP. DROP AND PICK UP PASSENGERS INSIDE SHAYAMOYA TOWNSHIP RETURN TO THE R102 FROM SHAYAMOYA TOWNSHIP, TURN LEFT ONTO THE R102 TOWARDS STANGER. PROCEED ALONG THE R102 TO STANGER CBD. DROP OFF AND PICK UP PASSENGERS. RETURN TO BALLITO TAXI RANK ON THE SAME ROUTE PICKING AND DROPPING OF PASSENGERS.		
12.9	KZPRERC2735535 - BALLITO TO PORT ST JOHNS FROM BALLITO TAXI RANK TURN LEFT ONTO MOFFAT DRIVE, TURN LEFT AT ROBOTS ONTO BALLITO DRIVE CONTINUE ON BALLITO DRIVE TURN LEFT ON N2 TOWARDS TONGAAT TOLL. PROCEED THROUGH TOLL TOWARDS SOUTH COAST, PASSING AMANZIMTOTI, UMKOMAAS, PARK RYNIE, IFABA BEACH, HIBBERDENE, PORT SHEPSTONE, MARGATE, SOUTHBROOM, PORT EDWARD, BIZANA, NDELA, FLAGSTAFF, HOLY CROSS MISSION, MKAMBATI, NDENGANE, LUSIKISIKI, TILONGO, PORT ST JOHNS, LIBODE, NGQELANI AND UMTHATHA. DROP OFF AND PICK UP RETURN TO BALLITO TAXI RANK ON THE SAME ROUTE. PICK UP AND DROP OFF..		
12.10	KZPRERC2735584 - BALLITO TO ETETE (KHALAFUKWE). FROM BALLITO TAXI RANK TURN RIGHT ONTO MOFFAT DRIVE TURN LEFT AT ROBOT ONTO BALLITO DRIVE, CONTINUE ON BALLITO DRIVE, TURN LEFT TO JOIN N2. PROCEED ALONG TE N2 TOWARDS UMHLALI TURN LEFT AT STOP STREET AFTER OFF-RAMP PROCEED TO UMHLALI ROBOTS. TURN RIGHT ONTO R102 TOWARDS SHAKASKRAAL CONTINUE ALONG THE R102 TURN RIGHT OFF THE R102 INTO KHALAFUKER TOWNSHIP (GPS CO- ORDINATES OFF TURN OFF - 29.420038, 31.238260.) DROP OFF AND PICK UP PASSENGERS IN KHALAFUKWE TOWNSHIP, THEN RETURN TO THE R102 TURN RIGHT ONTO THE R102 PROCEED ALONG THE R102 TO STANGER CBD. DROP OFF AND PICK UP PASSENGERS. RETURN ON THE SAME ROUTE TO BALLITO TAXI RANK. PICKUP AND DROP OFF PASSENGERS.		
12.11	KZPRERC2735633 - BALLITO TO PIETERMARITZBURG. FROM BALLITO TAXI RANK, TURN RIGHT ONTO MAFFAT DRIVE. TURN LEFT AT THE ROBOT ONTO BALLITO DRIVE CONTINUE ALONG BALLITO DRIVE, TURN RIGHT ONTO N2 TOWARDS TONGAAT TOLL PLAZA. PROCEED ALONG THE N2. TAKE N3 PIETERMARITZBURG OFF RAMP FROM N2 CONTINUE ALONG THE N3. PASS PINETOWN AND HLLCREST CONTINUING TOWARDS PIETERMARITZBURG. TAKE PIETERMARITZBURG CBD OFF RAMP FROM N3. PROCEED TO PIETERMARITZBURG CBD. DROP OFF AND PICK UP PASSENGERS. RETURN TO BALLITO ON THE SAME ROUTE. DROP OFF AND PICK UP PASSENGERS.		
12.12	KZPRERC2735682 - BALLITO TO GREYTOWN. FROM BALLITO TAXI RANK, TURN RIGHT ONTO MOFFAT DRIVE. TURN LEFT AT THE ROBOT ONTO BALLITO DRIVE CONTINUE ALONG BALLITO DRIVE, TURN RIGHT ONTO N2 TOWARDS UMHLALI. TURN LEFT AT UMHLALI OFF RAMP. TURN LEFT AT STOP STREET AFTER OFF RAMP. PROCEED TO UMHLALI ROBOTS. TURN RIGHT ONTO THE R102 TOWARDS SHAKASKRAAL. CONTINUE ALONG R102 TO STANGER. TURN LEFT ONTO R74. PROCEED ALONG R74 TO GREYTOWN TAXI RANK. DROP OFF AND PICK UP PASSENGERS. RETURN TO BALLITO TAXI RANK ON THE SAME ROUTE. DROP OFF AND PICK UP PASSENGERS.		



transport

Department:
Transport
Province of KwaZulu-Natal

GAZETTE

LGKZNG35-2019-NOV

REGION: ALL

12.13	KZPRERC2735731 - BALLITO TO SHEFFIELD (NEW). FROM BALLITO TAXI RANK, TURN RIGHT ONTO MOFFAT DRIVE. TURN RIGHT AT THE ROBOT ONTO BALLITO DRIVE. PROCEED TO COMPENSATION BEACH ROAD. TURN LEFT ONTO COMPENSATION BEACH ROAD, CONTINUE ALONG COMPENSATION BEACH ROAD, TURN LEFT ONTO DOLPHIN CRESCENT WHICH BECOMES OCEAN DRIVE. CONTINUE ALONG OCEAN DRIVE WHICH BECOMES HULETT DRIVE. CONTINUE ALONG HULETT DRIVE WHICH BECOMES SALT ROCK ROAD. PROCEED TO SHEFFIELD BEACH. PICK AND DROP OFF PASSENGERS. PROCEED TO UMHLALI ROBOTS. TURN RIGHT ONTO R102 TOWARDS SHAKASKRAAL. PROCEED ALONG THE R102 TO STANGER. DROP OFF AND PICK UP PASSENGERS AND RETURN ON THE SAME ROUTE TO BALLITO. PICK AND DROP OFF PASSENGERS.
12.14	KZPRERC2735780 - BALLITO TO GROUTVILLE/MALENDE (NEW). FROM BALLITO TAXI RANK TURN RIGHT ONTO MOFFAT DRIVE. TURN LEFT AT THE ROBOTS ONTO BALLITO DRIVE. CONTINUE ON BALLITO DRIVE. TURN LEFT TO JOIN N2. PROCEED ALONG N2 TOWARDS UMHLALI. TURN LEFT AT THE OFF RAMP TO UMHLALI. TURN LEFT AT THE STOP STREET AFTER THE OFF RAMP. PROCEED TO UMHLALI ROBOT TURN RIGHT ONTO THE R102 TOWARDS SHAKASKRAAL. CONTINUE ALONG THE R102. TURN LEFT OPPOSITE GROUTVILLE HIGH SCHOOL (GPS CO-ORDINATES OF TURN OF: -29.397796, 31.251870). DROP OFF AND PICK UP PASSENGERS. CONTINUE TO MALENDE. DROP OFF AND PICK UP PASSENGERS. EXIT THROUGH NOKUKHANYA LUTHULI STREET. RETURN TO THE R102. TURN LEFT ONTO THE R102 TOWARDS STANGER. PROCEED ALONG THE R102 TO STANGER CBD. DROP OFF AND PICK UP PASSENGERS. RETURN ON THE SAME ROUTE TO THE BALLITO TAXI RANK. PICK UP AND DROP OFF PASSENGERS.
12.15	KZPRERC2735829 - BALLITO TO WATERLOO/ VERULAM FROM BALLITO TAXI RANK, TURN LEFT ONTO MOFFAT DRIVE. TURN RIGHT ONTO BALLITO DRIVE. CONTINUE ALONG BALLITO DRIVE. TURN RIGHT AT ROBOTS ONTO M4. PROCEED ON M4 TOWARDS UMDLOTI. TAKE LEFT OFF RAMP. TURN RIGHT AFTER THE OFF RAMP ONTO M27. PROCEED ALONG M27 TOWARDS WATERLOO. DROP OFF AND PICK UP PASSENGERS. PROCEED TO VERULAM CBD. DROP OFF AND PICK UP PASSENGERS. RETURN TO BALLITO TAXI RANK ON THE SAME ROUTE. PICK UP AND DROP OFF PASSENGERS.
12.16	KZPRERC2735878 - BALLITO TO DARNALL. FROM BALLITO TAXI RANK, TURN RIGHT ONTO MOFFAT DRIVE. TURN LEFT AT ROBOT ONTO BALLITO DRIVE. CONTINUE ALONG BALLITO DRIVE. TURN LEFT TO JOIN N2. PROCEED ALONG THE N2 TOWARDS UMHLALI. TURN LEFT AT UMHLALI OFF RAMP. TURN LEFT AT STOP STREET AFTER OFF RAMP. PROCEED TO UMHLALI ROBOTS. TURN RIGHT ONTO THE R102 TOWARDS SHAKASKRAAL. PROCEED ALONG THE R102 PASSING STANGER. TURN LEFT ONTO D159 CROSS RAILWAY BRIDGE. PICK UP AND DROP OFF PASSENGERS. PROCEED TO TURN RIGHT. CROSS BRIDGE TOWARDS HULETT SUGAR MILL. DROP OFF AND PICK UP PASSENGERS. RETURN TO THE R102 VIA SAME ROUTE. RETURN TO BALLITO TAXI RANK ON THE SAME ROUTE. PICK UP AND DROP OFF PASSENGERS.
12.17	KZPRERC2735927 - BALLITO TO ETETE (BALCOMB) (NEW) FROM BALLITO TAXI RANK, TURN RIGHT ONTO MOFFAT DRIVE. TURN LEFT AT ROBOTS ONTO BALLITO DRIVE. CONTINUE ALONG BALLITO DRIVE. TURN LEFT TO JOIN N2. PROCEED ALONG N2 TOWARDS UMHLALI. TURN LEFT AT OFF RAMP TO UMHLALI. TURN LEFT AT THE STOP STREET AFTER OFF RAMP. PROCEED TO UMHLALI ROBOT. TURN RIGHT ONTO R102 TOWARDS SHAKASKRAAL. CONTINUE ALONG THE R102 THEN TURN LEFT IN ETETE BALCOMB TOWNSHIP (GPS CO-ORDINATES OF TURN OF: -29.411950, 31.244279). DROP OFF AND PICK UP PASSENGERS. PROCEED INTO ETETE BALCOMB TOWNSHIP. DROP OFF AND PICK UP PASSENGERS AND RETURN TO THE R102. TURN LEFT ONTO THE R102. PROCEED ALONG THE R102 TO STANGER CBD. DROP OFF AND PICK UP PASSENGERS. RETURN ALONG THE SAME ROUTE TO BALLITO TAXI RANK. PICK UP AND DROP OFF PASSENGERS.
12.18	KZPRERC2735976 - BALLITO TO DORINGKOP. FROM BALLITO TAXI RANK, TURN RIGHT ONTO MOFFAT DRIVE. TURN LEFT AT ROBOT ONTO BALLITO DRIVE. CONTINUE ALONG BALLITO DRIVE. TURN LEFT TO JOIN N2. PROCEED ALONG THE N2 TOWARDS UMHLALI. TURN LEFT AT UMHLALI OFF RAMP. TURN LEFT AT STOP STREET AFTER OFF RAMP. PROCEED TO UMHLALI ROBOTS. TURN RIGHT ONTO THE R102 TOWARDS SHAKASKRAAL. PROCEED ALONG THE R102 TO STANGER. PROCEED GLEDOWMILL ROAD, TURN RIGHT ONTO KING SHAKA ROAD PROCEED ALONG DOESBURGH ROAD. TURN LEFT TO P10 PASS SHAKAMBULA, EMPUMELELO CLINIC, PROCEED LEFT INTO DORINGKOP. DROP OFF AND PICK UP PASSENGERS. RETURN TO BALLITO TAXI RANK ON THE SAME ROUTE.
12.19	KZPRERC2736025 - BALLITO TO THEMBENI TWO (NEW) FROM BALLITO TAXI RANK, TURN RIGHT ONTO MOFFAT DRIVE. TURN LEFT AT ROBOT ONTO BALLITO DRIVE. CONTINUE ALONG BALLITO DRIVE. TURN LEFT TO JOIN N2. PROCEED ALONG THE N2 TOWARDS UMVOTI TOLL PLAZA. PASS THROUGH UMVOTI TOLL PLAZA AND KEEP LEFT. TAKE OFF RAMP TOWARDS D226. TURN LEFT ONTO THE D226. DROP OFF AND PICK UP PASSENGERS. TURN RIGHT AT PALM LAND B&B TO THEMBENI TWO. PICK UP AND DROP OF PASSENGERS. EXIT THEMBENI TWO ON THE D226. PROCEED TOWARDS THE R102. TURN RIGHT ONTO THE R102. PROCEED ALONG THE R102 TO STANGER CBD. DROP OFF AND PICK UP PASSENGERS. RETURN ON THE SAME ROUTE TO THE BALLITO TAXI RANK. PICK UP AND DROP OF PASSENGERS.
12.20	KZPRERC2736074 - BALLITO TO THEMBENI ONE (NEW) FROM BALLITO TAXI RANK, TURN RIGHT ONTO MOFFAT DRIVE. TURN LEFT AT ROBOTS ONTO BALLITO DRIVE. CONTINUE ALONG BALLITO DRIVE. TURN LEFT TO JOIN N2. PROCEED ALONG THE N2 TOWARDS UMHLALI. TURN LEFT AT OFF RAMP TO UMHLALI. TURN LEFT AT STOP STREET AFTER OFF RAMP. PROCEED TO UMHLALI ROBOTS. TURN RIGHT ONTO THE R102 TOWARDS SHAKASKRAAL. CONTINUE ALONG THE R102 PASSING SHAKASKRAAL AND ETETE. TURN RIGHT JUST AFTER GROUTVILLE HIGH SCHOOL. TURN INTO D226 AT THEMBENI ONE (MOSTLY STOP). DROP OFF AND PICK UP PASSENGERS AND RETURN TO THE R102. TURN RIGHT ONTO THE R102. PROCEED ALONG THE R102 TO STANGER COD. DROP OFF AND PICK UP PASSENGERS. RETURN ON THE SAME ROUTE TO BALLITO TAXI RANK. PICK UP AND DROP OF PASSENGERS.
12.21	KZPRERC2736123 - BALLITO TO BALLITO LOCAL (NEW) FROM BALLITO TAXI RANK, TURN RIGHT ONTO MOFFAT DRIVE. TURN RIGHT AT ROBOTS ONTO BALLITO DRIVE. PROCEED TOWARDS B.P GARAGE. PICK UP AND DROP OF PASSENGERS. CONTINUE ON BALLITO DRIVE PASS CALTEX GARAGE. PICK UP AND DROP OF PASSENGERS. TURN RIGHT ONTO MINERVA ROAD, TURN RIGHT ONTO SANDRA ROAD, PROCEED TOWARDS SPAR. PICK UP AND DROP OF PASSENGERS AT BUS STOP UPON ENTERING COMPENSATION BEACH ROAD. PROCEED ALONG COMPENSATION BEACH ROAD TOWARDS THE BOULEVARD SHOPPING CENTRE. TURN LEFT INTO JACK POWELL ROAD. PROCEED TO BUS STOP OUTSIDE THE BOULEVARD SHOPPING CENTRE. PICK UP AND DROP OF PASSENGERS. TURN LEFT ONTO DOLPHIN CRESENT. CONTINUE ALONG DOLPHIN CRESENT WHICH BECOMES OCEAN DRIVE, PICK UP AND DROP OF PASSENGERS. CONTINUE ALONG OCEAN DRIVE TOWARDS CHAKAS ROCK. PICK UP AND DROP OF PASSENGERS. CONTINUE ALONG OCEAN DRIVE WHICH BECOMES BASIL HULETT DRIVE. PICK UP AND DROP OF PASSENGERS. CONTINUE ALONG HULETT DRIVE TOWARDS SALT ROCK HOTEL. PICK UP AND DROP OF PASSENGERS. CONTINUE PASSED SALT ROCK HOTEL ON HULETT DRIVE WHICH BECOMES SALT ROCK ROAD. PICK UP AND DROP OF PASSENGERS AT CHECKERS SHOPPING CENTRE ON SALT ROCK ROAD. CONTINUE ON SALT ROCK ROAD TOWARDS SHEFFIELD BEACH. PROCEED TO SHEFFIELD BEACH. PICK UP AND DROP OF PASSENGERS. CONTINUE TOWARDS TIFFANYS SHOPPING CENTRE. PICK UP AND DROP OF PASSENGERS AT BUS STOP OUTSIDE SASOL GARAGE. PROCEED TO TURN LEFT ONTO N2 FREEWAY ON RAMP. CONTINUE TOWARDS SHAKAS HEAD. PROCEED TO OFF RAMP OF N2 TO SHAKAS HEAD BRIDGE, TURN RIGHT ONTO MAIN ROAD, CONTINUE ON BRIDGE OVER THE N2 TOWARDS SHAKAS HEAD TOWNSHIP. TURN LEFT OPPOSITE COCONUT GROVE INTO SHAKAS HEAD TOWNSHIP. PICK AND DROP OF PASSENGERS INSIDE SHAKAS HEAD TOWNSHIP. EXIT SHAKAS HEAD OPPOSITE IMBONINI PARK. TURN LEFT ON MAIN ROAD TOWARDS THE R102. TURN LEFT ONTO THE R102. PICK UP AND DROP OF PASSENGERS. PROCEED ON THE R102, TURN LEFT ONTO BALLITO DRIVE. CONTINUE ALONG BALLITO DRIVE. PASS UMHLALI COUNTRY CLUB. PICK AND DROP OF PASSENGERS. CONTINUE ALONG BALLITO DRIVE TO BALLITO BUSINESS PARK. PICK UP AND DROP OF PASSENGERS. RETURN TO BALLITO TAXI RANK ON THE SAME ROUTE VIA SHAKAS HEAD, TIFFANYS SHOPPING CENTRE, SHEFFIELD BEACH, CHECKERS SHOPPING CENTRE, SALT ROCK, CHAKAS ROCK, BOULEVARD, SPAR, CALTEX AND B.P. PICK UP AND DROP OF PASSENGERS.



transport

Department:
Transport
Province of KwaZulu-Natal

GAZETTE

LGKZNG35-2019-NOV

REGION: ALL

12.22	<p>KZPRERC2736172 - BALLITO TO TINLEY MANOR (NEW)</p> <p>FROM BALLITO TAXI RANK TURN RIGHT ONTO MOFFAT DRIVE. TURN RIGHT AT ROBOT ONTO BALLITO DRIVE. PROCEED TO COMPENSATION BEACH ROAD. TURN LEFT ONTO COMPENSATION BEACH ROAD. PROCEED ALONG COMPENSATION BEACH ROAD. TURN LEFT ONTO DOLPHIN CRESENT WHICH BECOMES OCEAN DRIVE. CONTINUE ALONG OCEAN DRIVE WHICH BECOMES HULETT DRIVE. CONTINUE ALONG HULETT DRIVE WHICH BECOMES SALT ROCK ROAD. CONTINUE ALONG SALT ROCK ROAD TOWARDS UMHLELI. TURN RIGHT ONTO R102 AT UMHLELI ROBOTS. PASS UMHLELI POLICE STATION TOWARDS SHAKASKRAAL. PASS SHAKASKRAAL. PICK UP AND DROP OF PASSENGERS. TURN RIGHT ONTO TINLEY MANOR ROAD PROCEED TOWARDS TINLEY MANOR PASS PALM LAKES. PICK UP AND DROP OF PASSENGERS. PASS UNDER N2 BRIDGE TOWARDS TINLEY MANOR. PICK UP AND DROP OF PASSENGERS AT TINLEY MANOR. RETURN TO THE R102 VIA PALM LAKES. TURN RIGHT ONTO THE R102 TOWARDS STANGER. PROCEED ALONG THE R102 TO STANGER CBD. DROP OF AND PICK UP PASSENGERS. RETURN ON THE SAME ROUTE TO BALLITO TAXI RANK. PICK UP AND DROP OF PASSENGERS.</p>
12.23	<p>KZPRERC2736270 - BALLITO TO MANGUZI</p> <p>FROM BALLITO TAXI RANK, TURN RIGHT ONTO MOFFAT DRIVE. TURN LEFT AT THE ROBOT ONTO BALLITO DRIVE. CONTINUE ALONG BALLITO DRIVE. TURN LEFT TO JOIN N2. PROCEED ALONG THE N2 TOWARDS UMHLELI. TURN LEFT AT UMHLELI. OFF RAMP. TURN LEFT AT STOP STREET AFTER OFF RAMP. PROCEED TO UMHLELI ROBOTS. TURN RIGHT ONTO THE R102 TOWARDS SHAKASKRAAL. CONTINUE ON THE R102 PASSING MANDENI, GINGINDLOVU AND TURN LEFT ONTO R66. TURN RIGHT ONTO R102 TO MTHUNZINI. PASS EMPANGENI USING THE R102. JOIN THE N2 TO MATUBATUBA. PASS HLUHLUWE AND MKHUZE. TURN RIGHT ONTO P522/1, PASS JOZINI. PROCEED AND TURN RIGHT ONTO P55/2 PROCEED TO OPHONDWENI AND DROP OF PASSENGERS. THEN PROCEED TO JOIN R22. PROCEED UNTIL MANGUZI THEN TURN RIGHT ONTO MANGUZI TAXI RANK. DROP OF PICK UP PASSENGERS. RETURN BACK TO BALLITO ON THE SAME ROUTE. PICK UP AND DROP OF PASSENGERS.</p>
12.24	<p>KZPRERC2736319 - BALLITO TO MELLVILLE (NEW).</p> <p>FROM BALLITO TAXI RANK, TURN RIGHT ONTO MOFFAT DRIVE. TURN LEFT AT ROBOT ONTO BALLITO DRIVE. CONTINUE ON BALLITO DRIVE. TURN LEFT TO JOIN N2. PROCEED ALONG THE N2 TOWARDS UMHLELI. TURN LEFT AT THE OFF RAMP TO UMHLELI. TURN LEFT AT STOP STREET AFTER OFF RAMP. PROCEED TO UMHLELI ROBOT. TURN RIGHT ONTO THE R102 TOWARDS SHAKASKRAAL. CONTINUE ALONG THE R102. TURN LEFT INTO MELLVILLE UCC INFORMAL TOWNSHIP. (GPS CO-ORDINATES OF TURN OF: -29.374187, 31.254415). DROP OF AND PICK UP PASSENGERS. CONTINUE INSIDE THE MELLVILLE UCC INFORMAL TOWNSHIP. DROP OF AND PICK UP PASSENGERS. RETURN TO THE R102. TURN LEFT ONTO THE R102 TOWARDS STANGER. PROCEED ALONG THE R102 TO STANGER CBD. DROP OF AND PICK UP PASSENGERS. RETURN ON THE SAME ROUTE TO THE BALLITO TAXI RANK. PICK UP AND DROP OF PASSENGERS.</p>



transport

Department:
Transport
Province of KwaZulu-Natal

GAZETTE

LGKZNG35-2019-NOV

REGION: ALL

1)	Application Number: APP0119103	2)	Gazette Number: LGKZNG35-2019-NOV
3)	Applicant: N LEPHALO ID NO. 7309305343087 Association: DOLPHIN COAST TAXI OWNERS ASSOCIATION	4)	Applicant Address: PO BOX 145 SHAKASKRAAL, TUGELA KWAZULU-NATAL KWA-ZULU NATAL 4430
5)	Existing Licence Holder: NOT APPLICABLE ID NO. NOT APPLICABLE	6)	Existing Licence Holder Address: NOT APPLICABLE
7)	Type of application: NEW OPERATING LICENCE	8)	Operating Licence Number: NOTAVAILABLE
9)	Vehicle Type: MINIBUS	10)	1 X 15 (SEATED) + 0 (STANDING)
11)	Region: ILEMBE		
12.1	2100JU2206LS10047557 - SHAKASKRAAL - TONGAAT BALLITO VIA SHAKASKRAAL TO TONGAAT FROM BALLITO BUSINESS PARK TAXI RANK (PICK UP PASSENGERS) JOIN R102 SHAKASKRAAL (PICKING UP AND DROPPING OFF) UMHLALI, SHAKAHEAD, COMPENSATION AND FRASERS AND DROPPING OFF IN TOWN CENTRE AT TONGAAT TAXI RANK AND RETURN ALONG SAME ROUTE TO FRASERS, SHAKASHEAD, COMPENSATION, UMHLALI, SHAKASKRAAL AND FINALLY TO BALLITO BUSINESS PARK TAXI RANK.		
12.2	2206LS22027Q10047560 - BALLITO TO STANGER FROM BALLITO BUSINESS PARK TAXI RANK (PICK & DROP), ZIMBALI ENTRANCE, BALITI DRIVE, COMPENSATION BEACH ROAD, DOLPHIN CRESCENT, OCEAN DRIVE, SHEFFIELD DRIVE, MR474, N2 TO SHAKA'S HEAD, R102, UMHLALI VILLAGE, R102 TO SHAKA KRAAL, NKOBOONGO TOWNSHIP, GLENDALE, R102 TO ETETE TOWNSHIP, SHAVIN'S TRAINING STORE, R102 TO STANGER TOWN CENTRE AND RETURN ALONG SAME ROUTE TO BALLITO BUSINESS PARK TAXI RANK.		
12.3	2206LS2206LS00047558 - BALLITO TO TONGAAT FROM BALLITO BUSINESS PARK, NORTH ALONG N2, MR474, SHEFFIELD DRIVE, OCEAN DRIVE, DOLPHIN CRESCENT, COMPENSATION BEACH ROAD, BALLITO DRIVE, M4 SOUTH, ZIMBALI (PICK AND DROP) AND FINALLY ALONG WATSON HIGHWAY TO TONGAAT TOWN CENTRE FOR DROP OFF AND RETURN ALONG THE SAME ROUTE.		
12.4	2206LS2206LS00047561 - BALLITO TO DURBAN FROM BALLITO BUSINESS PARK TAXI RANK, PICK UP, ALONG M4 SOUTH, ZIMBALI (PICK UP) TO DURBAN CITY CENTRE PICK UP AND RETURN ALONG SAME ROUTE TO BALLITO BUSINESS PARK.		
12.5	2206LS2206LS00047563 - BALLITO TO EMPANGENI FROM BALLITO BUSINESS PARK TAXI RANK, M4 NORTH, DIRECT TO TAWA ROAD, R34, TO "A" TAXI RANK DROPPING OFF ONLY AND RETURN EMPTY TO BALLITO BUSINESS PARK.		
12.6	2206LS2206LS00047564 - BALLITO TO DRIEFONTEIN FROM BALLITO BUSINESS PARK TAXI RANK, PICK UP, SHAKASKRAAL TAXI RANK TO DRIEFONTEIN (DROP OFF AND PICK UP) AND RETURN ALONG SAME ROUTE TO BALLITO BUSINESS PARK TAXI RANK.		
12.7	2206LS2206LS00047565 - BALLITO TO GLENDALE FROM BALLITO BUSINESS PARK, PICKING UP AND DROPPING OFF ALONG N2, SHAKASHEAD, UMHLALI, BHIDAKHONA PRIMARY, GLENDALE SAPS AND RETURN ALONG SAME ROUTE TO BALLITO BUSINESS PARK PICKING UP & DROPPING OFF ALONG THE ROAD.		
12.8	KZPRERC2735486 - BALLITO TO SHAKASKRAAL (SHAYAMOYA). FROM BALLITO TAXI RANK TURN RIGHT INTO MOFFAT DRIVE, TURN LEFT AT ROBOTS ONTO BALLITO DRIVE, CONTINUE ALONG BALLITO DRIVE, TURN LEFT TO JOIN N2, PROCEED ALONG THE N2 TOWARDS UMHLALI, TURN LEFT AT THE STOP STREET AFTER OFF-RAMP, PROCEED TO UMHLALI, TURN RIGHT ONTO THE R102 TOWARDS SHAKASKRAAL. DROP OFF AND PICK UP PASSENGERS AT SHAKASKRAAL RANKING FACILITY OPPOSITE SHAKASKRAAL POST OFFICE. PROCEED ALONG THE R102 FROM SHAKASKRAAL TO TURN LEFT ONTO CEMETRY LANE. DROP OFF AND PICK UP PASSENGERS. PROCEED INTO SHAYAMOYA TOWNSHIP. DROP AND PICK UP PASSENGERS INSIDE SHAYAMOYA TOWNSHIP RETURN TO THE R102 FROM SHAYAMOYA TOWNSHIP, TURN LEFT ONTO THE R102 TOWARDS STANGER. PROCEED ALONG THE R102 TO STANGER CBD. DROP OFF AND PICK UP PASSENGERS. RETURN TO BALLITO TAXI RANK ON THE SAME ROUTE PICKING AND DROPPING OF PASSENGERS.		
12.9	KZPRERC2735535 - BALLITO TO PORT ST JOHNS FROM BALLITO TAXI RANK TURN LEFT ONTO MOFFAT DRIVE, TURN LEFT AT ROBOTS ONTO BALLITO DRIVE CONTINUE ON BALLITO DRIVE TURN LEFT ON N2 TOWARDS TONGAAT TOLL. PROCEED THROUGH TOLL TOWARDS SOUTH COAST, PASSING AMANZIMTOTI, UMKOMAAS, PARK RYNIE, IFABA BEACH, HIBBERDENE, PORT SHEPSTONE, MARGATE, SOUTHBROOM, PORT EDWARD, BIZANA, NDELA, FLAGSTAFF, HOLY CROSS MISSION, MKAMBATI, NDENGANE, LUSIKISIKI, TILONGO, PORT ST JOHNS, LIBODE, NGQELENI AND UMTATHA. DROP OFF AND PICK UP RETURN TO BALLITO TAXI RANK ON THE SAME ROUTE. PICK UP AND DROP OFF..		
12.10	KZPRERC2735584 - BALLITO TO ETETE (KHALAFUKWE). FROM BALLITO TAXI RANK TURN RIGHT ONTO MOFFAT DRIVE TURN LEFT AT ROBOT ONTO BALLITO DRIVE, CONTINUE ON BALLITO DRIVE, TURN LEFT TO JOIN N2. PROCEED ALONG TE N2 TOWARDS UMHLALI TURN LEFT AT STOP STREET AFTER OFF-RAMP PROCEED TO UMHLALI ROBOTS. TURN RIGHT ONTO R102 TOWARDS SHAKASKRAAL CONTINUE ALONG THE R102 TURN RIGHT OFF THE R102 INTO KHALAFUKER TOWNSHIP (GPS CO-ORDINATES OFF TURN OFF - 29.420038, 31.238260.) DROP OFF AND PICK UP PASSENGERS IN KHALAFUKWE TOWNSHIP, THEN RETURN TO THE R102 TURN RIGHT ONTO THE R102 PROCEED ALONG THE R102 TO STANGER CBD. DROP OFF AND PICK UP PASSENGERS. RETURN ON THE SAME ROUTE TO BALLITO TAXI RANK. PICKUP AND DROP OFF PASSENGERS.		
12.11	KZPRERC2735633 - BALLITO TO PIETERMARITZBURG. FROM BALLITO TAXI RANK, TURN RIGHT ONTO MAFFAT DRIVE. TURN LEFT AT THE ROBOT ONTO BALLITO DRIVE CONTINUE ALONG BALLITO DRIVE, TURN RIGHT ONTO N2 TOWARDS TONGAAT TOLL PLAZA. PROCEED ALONG THE N2. TAKE N3 PIETERMARITZBURG OFF RAMP FROM N2 CONTINUE ALONG THE N3. PASS PINETOWN AND HLLCREST CONTINUING TOWARDS PIETERMARITZBURG. TAKE PIETERMARITZBURG CBD OFF RAMP FROM N3. PROCEED TO PIETERMARITZBURG CBD. DROP OFF AND PICK UP PASSENGERS. RETURN TO BALLITO ON THE SAME ROUTE. DROP OFF AND PICK UP PASSENGERS.		
12.12	KZPRERC2735682 - BALLITO TO GREYTOWN. FROM BALLITO TAXI RANK, TURN RIGHT ONTO MOFFAT DRIVE. TURN LEFT AT THE ROBOT ONTO BALLITO DRIVE CONTINUE ALONG BALLITO DRIVE, TURN RIGHT ONTO N2 TOWARDS UMHLALI. TURN LEFT AT UMHLALI OFF RAMP. TURN LEFT AT STOP STREET AFTER OFF RAMP. PROCEED TO UMHLALI ROBOTS. TURN RIGHT ONTO THE R102 TOWARDS SHAKASKRAAL. CONTINUE ALONG R102 TO STANGER. TURN LEFT ONTO R74. PROCEED ALONG R74 TO GREYTOWN TAXI RANK. DROP OFF AND PICK UP PASSENGERS. RETURN TO BALLITO TAXI RANK ON THE SAME ROUTE. DROP OFF AND PICK UP PASSENGERS.		



transport

Department:
Transport
Province of KwaZulu-Natal

GAZETTE

LGKZNG35-2019-NOV

REGION: ALL

12.13	KZPRERC2735731 - BALLITO TO SHEFFIELD (NEW). FROM BALLITO TAXI RANK, TURN RIGHT ONTO MOFFAT DRIVE. TURN RIGHT AT THE ROBOT ONTO BALLITO DRIVE. PROCEED TO COMPENSATION BEACH ROAD. TURN LEFT ONTO COMPENSATION BEACH ROAD, CONTINUE ALONG COMPENSATION BEACH ROAD, TURN LEFT ONTO DOLPHIN CRESCENT WHICH BECOMES OCEAN DRIVE. CONTINUE ALONG OCEAN DRIVE WHICH BECOMES HULETT DRIVE. CONTINUE ALONG HULETT DRIVE WHICH BECOMES SALT ROCK ROAD. PROCEED TO SHEFFIELD BEACH. PICK AND DROP OFF PASSENGERS. PROCEED TO UMHLALI ROBOTS. TURN RIGHT ONTO R102 TOWARDS SHAKASKRAAL. PROCEED ALONG THE R102 TO STANGER. DROP OFF AND PICK UP PASSENGERS AND RETURN ON THE SAME ROUTE TO BALLITO. PICK AND DROP OFF PASSENGERS.
12.14	KZPRERC2735780 - BALLITO TO GROUTVILLE/MALENDE (NEW). FROM BALLITO TAXI RANK TURN RIGHT ONTO MOFFAT DRIVE. TURN LEFT AT THE ROBOTS ONTO BALLITO DRIVE. CONTINUE ON BALLITO DRIVE. TURN LEFT TO JOIN N2. PROCEED ALONG N2 TOWARDS UMHLALI. TURN LEFT AT THE OFF RAMP TO UMHLALI. TURN LEFT AT THE STOP STREET AFTER THE OFF RAMP. PROCEED TO UMHLALI ROBOT TURN RIGHT ONTO THE R102 TOWARDS SHAKASKRAAL. CONTINUE ALONG THE R102. TURN LEFT OPPOSITE GROUTVILLE HIGH SCHOOL (GPS CO-ORDINATES OF TURN OF: -29.397796, 31.251870). DROP OFF AND PICK UP PASSENGERS. CONTINUE TO MALENDE. DROP OFF AND PICK UP PASSENGERS. EXIT THROUGH NOKUKHANYA LUTHULI STREET. RETURN TO THE R102. TURN LEFT ONTO THE R102 TOWARDS STANGER. PROCEED ALONG THE R102 TO STANGER CBD. DROP OFF AND PICK UP PASSENGERS. RETURN ON THE SAME ROUTE TO THE BALLITO TAXI RANK. PICK UP AND DROP OFF PASSENGERS.
12.15	KZPRERC2735829 - BALLITO TO WATERLOO/ VERULAM FROM BALLITO TAXI RANK, TURN LEFT ONTO MOFFAT DRIVE. TURN RIGHT ONTO BALLITO DRIVE. CONTINUE ALONG BALLITO DRIVE. TURN RIGHT AT ROBOTS ONTO M4. PROCEED ON M4 TOWARDS UMDLOTI. TAKE LEFT OFF RAMP. TURN RIGHT AFTER THE OFF RAMP ONTO M27. PROCEED ALONG M27 TOWARDS WATERLOO. DROP OFF AND PICK UP PASSENGERS. PROCEED TO VERULAM CBD. DROP OFF AND PICK UP PASSENGERS. RETURN TO BALLITO TAXI RANK ON THE SAME ROUTE. PICK UP AND DROP OFF PASSENGERS.
12.16	KZPRERC2735878 - BALLITO TO DARNALL. FROM BALLITO TAXI RANK, TURN RIGHT ONTO MOFFAT DRIVE. TURN LEFT AT ROBOT ONTO BALLITO DRIVE. CONTINUE ALONG BALLITO DRIVE. TURN LEFT TO JOIN N2. PROCEED ALONG THE N2 TOWARDS UMHLALI. TURN LEFT AT UMHLALI OFF RAMP. TURN LEFT AT STOP STREET AFTER OFF RAMP. PROCEED TO UMHLALI ROBOTS. TURN RIGHT ONTO THE R102 TOWARDS SHAKASKRAAL. PROCEED ALONG THE R102 PASSING STANGER. TURN LEFT ONTO D159 CROSS RAILWAY BRIDGE. PICK UP AND DROP OFF PASSENGERS. PROCEED TO TURN RIGHT. CROSS BRIDGE TOWARDS HULETT SUGAR MILL. DROP OFF AND PICK UP PASSENGERS. RETURN TO THE R102 VIA SAME ROUTE. RETURN TO BALLITO TAXI RANK ON THE SAME ROUTE. PICK UP AND DROP OFF PASSENGERS.
12.17	KZPRERC2735927 - BALLITO TO ETETE (BALCOMB) (NEW) FROM BALLITO TAXI RANK, TURN RIGHT ONTO MOFFAT DRIVE. TURN LEFT AT ROBOTS ONTO BALLITO DRIVE. CONTINUE ALONG BALLITO DRIVE. TURN LEFT TO JOIN N2. PROCEED ALONG N2 TOWARDS UMHLALI. TURN LEFT AT OFF RAMP TO UMHLALI. TURN LEFT AT THE STOP STREET AFTER OFF RAMP. PROCEED TO UMHLALI ROBOT. TURN RIGHT ONTO R102 TOWARDS SHAKASKRAAL. CONTINUE ALONG THE R102 THEN TURN LEFT IN ETETE BALCOMB TOWNSHIP (GPS CO-ORDINATES OF TURN OF: -29.411950, 31.244279). DROP OFF AND PICK UP PASSENGERS. PROCEED INTO ETETE BALCOMB TOWNSHIP. DROP OFF AND PICK UP PASSENGERS AND RETURN TO THE R102. TURN LEFT ONTO THE R102. PROCEED ALONG THE R102 TO STANGER CBD. DROP OFF AND PICK UP PASSENGERS. RETURN ALONG THE SAME ROUTE TO BALLITO TAXI RANK. PICK UP AND DROP OFF PASSENGERS.
12.18	KZPRERC2735976 - BALLITO TO DORINGKOP. FROM BALLITO TAXI RANK, TURN RIGHT ONTO MOFFAT DRIVE. TURN LEFT AT ROBOT ONTO BALLITO DRIVE. CONTINUE ALONG BALLITO DRIVE. TURN LEFT TO JOIN N2. PROCEED ALONG THE N2 TOWARDS UMHLALI. TURN LEFT AT UMHLALI OFF RAMP. TURN LEFT AT STOP STREET AFTER OFF RAMP. PROCEED TO UMHLALI ROBOTS. TURN RIGHT ONTO THE R102 TOWARDS SHAKASKRAAL. PROCEED ALONG THE R102 TO STANGER. PROCEED GLEDOWMILL ROAD, TURN RIGHT ONTO KING SHAKA ROAD PROCEED ALONG DOESBURGH ROAD. TURN LEFT TO P10 PASS SHAKAMBULA, EMPUMELELO CLINIC, PROCEED LEFT INTO DORINGKOP. DROP OFF AND PICK UP PASSENGERS. RETURN TO BALLITO TAXI RANK ON THE SAME ROUTE.
12.19	KZPRERC2736025 - BALLITO TO THEMBENI TWO (NEW) FROM BALLITO TAXI RANK, TURN RIGHT ONTO MOFFAT DRIVE. TURN LEFT AT ROBOT ONTO BALLITO DRIVE. CONTINUE ALONG BALLITO DRIVE. TURN LEFT TO JOIN N2. PROCEED ALONG THE N2 TOWARDS UMVOTI TOLL PLAZA. PASS THROUGH UMVOTI TOLL PLAZA AND KEEP LEFT. TAKE OFF RAMP TOWARDS D226. TURN LEFT ONTO THE D226. DROP OFF AND PICK UP PASSENGERS. TURN RIGHT AT PALM LAND B&B TO THEMBENI TWO. PICK UP AND DROP OFF PASSENGERS. EXIT THEMBENI TWO ON THE D226. PROCEED TOWARDS THE R102. TURN RIGHT ONTO THE R102. PROCEED ALONG THE R102 TO STANGER CBD. DROP OFF AND PICK UP PASSENGERS. RETURN ON THE SAME ROUTE TO THE BALLITO TAXI RANK. PICK UP AND DROP OFF PASSENGERS.
12.20	KZPRERC2736074 - BALLITO TO THEMBENI ONE (NEW) FROM BALLITO TAXI RANK, TURN RIGHT ONTO MOFFAT DRIVE. TURN LEFT AT ROBOTS ONTO BALLITO DRIVE. CONTINUE ALONG BALLITO DRIVE. TURN LEFT TO JOIN N2. PROCEED ALONG THE N2 TOWARDS UMHLALI. TURN LEFT AT OFF RAMP TO UMHLALI. TURN LEFT AT STOP STREET AFTER OFF RAMP. PROCEED TO UMHLALI ROBOTS. TURN RIGHT ONTO THE R102 TOWARDS SHAKASKRAAL. CONTINUE ALONG THE R102 PASSING SHAKASKRAAL AND ETETE. TURN RIGHT JUST AFTER GROUTVILLE HIGH SCHOOL. TURN INTO D226 AT THEMBENI ONE (MJOOSTY STOP). DROP OFF AND PICK UP PASSENGERS AND RETURN TO THE R102. TURN RIGHT ONTO THE R102. PROCEED ALONG THE R102 TO STANGER COD. DROP OFF AND PICK UP PASSENGERS. RETURN ON THE SAME ROUTE TO BALLITO TAXI RANK. PICK UP AND DROP OFF PASSENGERS.
12.21	KZPRERC2736123 - BALLITO TO BALLITO LOCAL (NEW) FROM BALLITO TAXI RANK, TURN RIGHT ONTO MOFFAT DRIVE. TURN RIGHT AT ROBOTS ONTO BALLITO DRIVE. PROCEED TOWARDS B.P GARAGE. PICK UP AND DROP OFF PASSENGERS. CONTINUE ON BALLITO DRIVE PASS CALTEX GARAGE. PICK UP AND DROP OFF PASSENGERS. TURN RIGHT ONTO MINERVA ROAD, TURN RIGHT ONTO SANDRA ROAD, PROCEED TOWARDS SPAR. PICK UP AND DROP OFF PASSENGERS AT BUS STOP UPON ENTERING COMPENSATION BEACH ROAD. PROCEED ALONG COMPENSATION BEACH ROAD TOWARDS THE BOULEVARD SHOPPING CENTRE. TURN LEFT INTO JACK POWELL ROAD. PROCEED TO BUS STOP OUTSIDE THE BOULEVARD SHOPPING CENTRE. PICK UP AND DROP OFF PASSENGERS. TURN LEFT ONTO DOLPHIN CRESENT. CONTINUE ALONG DOLPHIN CRESENT WHICH BECOMES OCEAN DRIVE, PICK UP AND DROP OFF PASSENGERS. CONTINUE ALONG OCEAN DRIVE TOWARDS CHAKAS ROCK. PICK UP AND DROP OFF PASSENGERS. CONTINUE ALONG OCEAN DRIVE WHICH BECOMES BASIL HULETT DRIVE. PICK UP AND DROP OFF PASSENGERS. CONTINUE ALONG HULETT DRIVE TOWARDS SALT ROCK HOTEL. PICK UP AND DROP OFF PASSENGERS. CONTINUE PASSED SALT ROCK HOTEL ON HULETT DRIVE WHICH BECOMES SALT ROCK ROAD. PICK UP AND DROP OFF PASSENGERS AT CHECKERS SHOPPING CENTRE ON SALT ROCK ROAD. CONTINUE ON SALT ROCK ROAD TOWARDS SHEFFIELD BEACH. PROCEED TO SHEFFIELD BEACH. PICK UP AND DROP OFF PASSENGERS. CONTINUE TOWARDS TIFFANYS SHOPPING CENTRE. PICK UP AND DROP OFF PASSENGERS AT BUS STOP OUTSIDE SASOL GARAGE. PROCEED TO TURN LEFT ONTO N2 FREEWAY ON RAMP. CONTINUE TOWARDS SHAKAS HEAD. PROCEED TO OFF RAMP OF N2 TO SHAKAS HEAD BRIDGE, TURN RIGHT ONTO MAIN ROAD, CONTINUE ON BRIDGE OVER THE N2 TOWARDS SHAKAS HEAD TOWNSHIP. TURN LEFT OPPOSITE COCONUT GROVE INTO SHAKAS HEAD TOWNSHIP. PICK AND DROP OFF PASSENGERS INTO SHAKAS HEAD TOWNSHIP. EXIT SHAKAS HEAD OPPOSITE IMBONINI PARK. TURN LEFT ON MAIN ROAD TOWARDS THE R102. TURN LEFT ONTO THE R102. PICK UP AND DROP OFF PASSENGERS. PROCEED ON THE R102, TURN LEFT ONTO BALLITO DRIVE. CONTINUE ALONG BALLITO DRIVE. PASS UMHLALI COUNTRY CLUB. PICK AND DROP OFF PASSENGERS. CONTINUE ALONG BALLITO DRIVE TO BALLITO BUSINESS PARK. PICK UP AND DROP OFF PASSENGERS. RETURN TO BALLITO TAXI RANK ON THE SAME ROUTE VIA SHAKAS HEAD, TIFFANYS SHOPPING CENTRE, SHEFFIELD BEACH, CHECKERS SHOPPING CENTRE, SALT ROCK, CHAKAS ROCK, BOULEVARD, SPAR, CALTEX AND B.P. PICK UP AND DROP OFF PASSENGERS.



transport

Department:
Transport
Province of KwaZulu-Natal

GAZETTE

LGKZNG35-2019-NOV

REGION: ALL

12.22	<p>KZPRERC2736172 - BALLITO TO TINLEY MANOR (NEW)</p> <p>FROM BALLITO TAXI RANK TURN RIGHT ONTO MOFFAT DRIVE. TURN RIGHT AT ROBOT ONTO BALLITO DRIVE. PROCEED TO COMPENSATION BEACH ROAD. TURN LEFT ONTO COMPENSATION BEACH ROAD. PROCEED ALONG COMPENSATION BEACH ROAD. TURN LEFT ONTO DOLPHIN CRESENT WHICH BECOMES OCEAN DRIVE. CONTINUE ALONG OCEAN DRIVE WHICH BECOMES HULETT DRIVE. CONTINUE ALONG HULETT DRIVE WHICH BECOMES SALT ROCK ROAD. CONTINUE ALONG SALT ROCK ROAD TOWARDS UMHLELI. TURN RIGHT ONTO R102 AT UMHLELI ROBOTS. PASS UMHLELI POLICE STATION TOWARDS SHAKASKRAAL. PASS SHAKASKRAAL. PICK UP AND DROP OF PASSENGERS. TURN RIGHT ONTO TINLEY MANOR ROAD PROCEED TOWARDS TINLEY MANOR PASS PALM LAKES. PICK UP AND DROP OF PASSENGERS, PASS UNDER N2 BRIDGE TOWARDS TINLEY MANOR. PICK UP AND DROP OF PASSENGERS AT TINLEY MANOR. RETURN TO THE R102 VIA PALM LAKES. TURN RIGHT ONTO THE R102 TOWARDS STANGER. PROCEED ALONG THE R102 TO STANGER CBD. DROP OF AND PICK UP PASSENGERS. RETURN ON THE SAME ROUTE TO BALLITO TAXI RANK. PICK UP AND DROP OF PASSENGERS.</p>
12.23	<p>KZPRERC2736270 - BALLITO TO MANGUZI</p> <p>FROM BALLITO TAXI RANK, TURN RIGHT ONTO MOFFAT DRIVE. TURN LEFT AT THE ROBOT ONTO BALLITO DRIVE. CONTINUE ALONG BALLITO DRIVE. TURN LEFT TO JOIN N2. PROCEED ALONG THE N2 TOWARDS UMHLELI. TURN LEFT AT UMHLELI OFF RAMP. TURN LEFT AT STOP STREET AFTER OFF RAMP. PROCEED TO UMHLELI ROBOTS. TURN RIGHT ONTO THE R102 TOWARDS SHAKASKRAAL. CONTINUE ON THE R102 PASSING MANDENI, GINGINDLOVU AND TURN LEFT ONTO R66. TURN RIGHT ONTO R102 TO MTHUNZINI. PASS EMPANGENI USING THE R102 JOIN THE N2 TO MATUBATUBA. PASS HLUHLUWE AND MKHUZE. TURN RIGHT ONTO P522/1, PASS JOZINI. PROCEED AND TURN RIGHT ONTO P55/2 PROCEED TO OPHONDWENI AND DROP OF PASSENGERS. THEN PROCEED TO JOIN R22. PROCEED UNTIL MANGUZI THEN TURN RIGHT ONTO MANGUZI TAXI RANK. DROP OF PICK UP PASSENGERS. RETURN BACK TO BALLITO ON THE SAME ROUTE. PICK UP AND DROP OF PASSENGERS.</p>
12.24	<p>KZPRERC2736319 - BALLITO TO MELLVILLE (NEW).</p> <p>FROM BALLITO TAXI RANK, TURN RIGHT ONTO MOFFAT DRIVE. TURN LEFT AT ROBOT ONTO BALLITO DRIVE. CONTINUE ON BALLITO DRIVE. TURN LEFT TO JOIN N2. PROCEED ALONG THE N2 TOWARDS UMHLELI. TURN LEFT AT THE OFF RAMP TO UMHLELI. TURN LEFT AT STOP STREET AFTER OFF RAMP. PROCEED TO UMHLELI ROBOT. TURN RIGHT ONTO THE R102 TOWARDS SHAKASKRAAL. CONTINUE ALONG THE R102. TURN LEFT INTO MELLVILLE UCC INFORMAL TOWNSHIP. (GPS CO-ORDINATES OF TURN OF: -29.374187, 31.254415). DROP OF AND PICK UP PASSENGERS. CONTINUE INSIDE THE MELLVILLE UCC INFORMAL TOWNSHIP. DROP OF AND PICK UP PASSENGERS. RETURN TO THE R102. TURN LEFT ONTO THE R102 TOWARDS STANGER. PROCEED ALONG THE R102 TO STANGER CBD. DROP OF AND PICK UP PASSENGERS. RETURN ON THE SAME ROUTE TO THE BALLITO TAXI RANK. PICK UP AND DROP OF PASSENGERS.</p>



transport

Department:
Transport
Province of KwaZulu-Natal

GAZETTE

LGKZNG35-2019-NOV

REGION: ALL

1)	Application Number: APP0119104	2)	Gazette Number: LGKZNG35-2019-NOV
3)	Applicant: N LEPHALO ID NO. 7309305343087 Association: DOLPHIN COAST TAXI OWNERS ASSOCIATION	4)	Applicant Address: PO BOX 145 SHAKASKRAAL, TUGELA KWAZULU-NATAL KWA-ZULU NATAL 4430
5)	Existing Licence Holder: NOT APPLICABLE ID NO. NOT APPLICABLE	6)	Existing Licence Holder Address: NOT APPLICABLE
7)	Type of application: NEW OPERATING LICENCE	8)	Operating Licence Number: NOTAVAILABLE
9)	Vehicle Type: MINIBUS	10)	1 X 15 (SEATED) + 0 (STANDING)
11)	Region: ILEMBE		
12.1	2100JU2206LS10047557 - SHAKASKRAAL - TONGAAT BALLITO VIA SHAKASKRAAL TO TONGAAT FROM BALLITO BUSINESS PARK TAXI RANK (PICK UP PASSENGERS) JOIN R102 SHAKASKRAAL (PICKING UP AND DROPPING OFF) UMHLALI, SHAKAHEAD, COMPENSATION AND FRASERS AND DROPPING OFF IN TOWN CENTRE AT TONGAAT TAXI RANK AND RETURN ALONG SAME ROUTE TO FRASERS, SHAKASHEAD, COMPENSATION, UMHLALI, SHAKASKRAAL AND FINALLY TO BALLITO BUSINESS PARK TAXI RANK.		
12.2	2206LS22027Q10047560 - BALLITO TO STANGER FROM BALLITO BUSINESS PARK TAXI RANK (PICK & DROP), ZIMBALI ENTRANCE, BALIITO DRIVE, COMPENSATION BEACH ROAD, DOLPHIN CRESCENT, OCEAN DRIVE, SHEFFIELD DRIVE, MR474, N2 TO SHAKA'S HEAD, R102, UMHLALI VILLAGE, R102 TO SHAKA KRAAL, NKOBOGO TOWNSHIP, GLENDALE, R102 TO ETETE TOWNSHIP, SHAVIN'S TRAINING STORE, R102 TO STANGER TOWN CENTRE AND RETURN ALONG SAME ROUTE TO BALLITO BUSINESS PARK TAXI RANK.		
12.3	2206LS2206LS00047558 - BALLITO TO TONGAAT FROM BALLITO BUSINESS PARK, NORTH ALONG N2, MR474, SHEFFIELD DRIVE, OCEAN DRIVE, DOLPHIN CRESCENT, COMPENSATION BEACH ROAD, BALLITO DRIVE, M4 SOUTH, ZIMBALI (PICK AND DROP) AND FINALLY ALONG WATSON HIGHWAY TO TONGAAT TOWN CENTRE FOR DROP OFF AND RETURN ALONG THE SAME ROUTE.		
12.4	2206LS2206LS00047561 - BALLITO TO DURBAN FROM BALLITO BUSINESS PARK TAXI RANK, PICK UP, ALONG M4 SOUTH, ZIMBALI (PICK UP) TO DURBAN CITY CENTRE PICK UP AND RETURN ALONG SAME ROUTE TO BALLITO BUSINESS PARK.		
12.5	2206LS2206LS00047563 - BALLITO TO EMPANGENI FROM BALLITO BUSINESS PARK TAXI RANK, M4 NORTH, DIRECT TO TAWA ROAD, R34, TO "A" TAXI RANK DROPPING OFF ONLY AND RETURN EMPTY TO BALLITO BUSINESS PARK.		
12.6	2206LS2206LS00047564 - BALLITO TO DRIEFONTEIN FROM BALLITO BUSINESS PARK TAXI RANK, PICK UP, SHAKASKRAAL TAXI RANK TO DRIEFONTEIN (DROP OFF AND PICK UP) AND RETURN ALONG SAME ROUTE TO BALLITO BUSINESS PARK TAXI RANK.		
12.7	2206LS2206LS00047565 - BALLITO TO GLENDALE FROM BALLITO BUSINESS PARK, PICKING UP AND DROPPING OFF ALONG N2, SHAKASHEAD, UMHLALI, BHIDAKHONA PRIMARY, GLENDALE SAPS AND RETURN ALONG SAME ROUTE TO BALLITO BUSINESS PARK PICKING UP & DROPPING OFF ALONG THE ROAD.		
12.8	KZPRERC2735486 - BALLITO TO SHAKASKRAAL (SHAYAMOYA). FROM BALLITO TAXI RANK TURN RIGHT INTO MOFFAT DRIVE, TURN LEFT AT ROBOTS ONTO BALLITO DRIVE, CONTINUE ALONG BALLITO DRIVE, TURN LEFT TO JOIN N2, PROCEED ALONG THE N2 TOWARDS UMHLALI, TURN LEFT AT THE STOP STREET AFTER OFF-RAMP, PROCEED TO UMHLALI, TURN RIGHT ONTO THE R102 TOWARDS SHAKASKRAAL. DROP OFF AND PICK UP PASSENGERS AT SHAKASKRAAL RANKING FACILITY OPPOSITE SHAKASKRAAL POST OFFICE. PROCEED ALONG THE R102 FROM SHAKASKRAAL TO TURN LEFT ONTO CEMETRY LANE. DROP OFF AND PICK UP PASSENGERS. PROCEED INTO SHAYAMOYA TOWNSHIP. DROP AND PICK UP PASSENGERS INSIDE SHAYAMOYA TOWNSHIP RETURN TO THE R102 FROM SHAYAMOYA TOWNSHIP, TURN LEFT ONTO THE R102 TOWARDS STANGER. PROCEED ALONG THE R102 TO STANGER CBD. DROP OFF AND PICK UP PASSENGERS. RETURN TO BALLITO TAXI RANK ON THE SAME ROUTE PICKING AND DROPPING OF PASSENGERS.		
12.9	KZPRERC2735535 - BALLITO TO PORT ST JOHNS FROM BALLITO TAXI RANK TURN LEFT ONTO MOFFAT DRIVE, TURN LEFT AT ROBOTS ONTO BALLITO DRIVE CONTINUE ON BALLITO DRIVE TURN LEFT ON N2 TOWARDS TONGAAT TOLL. PROCEED THROUGH TOLL TOWARDS SOUTH COAST, PASSING AMANZIMTOTI, UMKOMAAS, PARK RYNIE, IFABA BEACH, HIBBERDENE, PORT SHEPSTONE, MARGATE, SOUTHBROOM, PORT EDWARD, BIZANA, NDELA, FLAGSTAFF, HOLY CROSS MISSION, MKAMBATI, NDENGANE, LUSIKISIKI, TILONGO, PORT ST JOHNS, LIBODE, NGQELANI AND UMTHATHA. DROP OFF AND PICK UP RETURN TO BALLITO TAXI RANK ON THE SAME ROUTE. PICK UP AND DROP OFF..		
12.10	KZPRERC2735584 - BALLITO TO ETETE (KHALAFUKWE). FROM BALLITO TAXI RANK TURN RIGHT ONTO MOFFAT DRIVE TURN LEFT AT ROBOT ONTO BALLITO DRIVE, CONTINUE ON BALLITO DRIVE, TURN LEFT TO JOIN N2. PROCEED ALONG TE N2 TOWARDS UMHLALI TURN LEFT AT STOP STREET AFTER OFF-RAMP PROCEED TO UMHLALI ROBOTS. TURN RIGHT ONTO R102 TOWARDS SHAKASKRAAL CONTINUE ALONG THE R102 TURN RIGHT OFF THE R102 INTO KHALAFUKER TOWNSHIP (GPS CO- ORDINATES OFF TURN OFF - 29.420038, 31.238260.) DROP OFF AND PICK UP PASSENGERS IN KHALAFUKWE TOWNSHIP, THEN RETURN TO THE R102 TURN RIGHT ONTO THE R102 PROCEED ALONG THE R102 TO STANGER CBD. DROP OFF AND PICK UP PASSENGERS. RETURN ON THE SAME ROUTE TO BALLITO TAXI RANK. PICKUP AND DROP OFF PASSENGERS.		
12.11	KZPRERC2735633 - BALLITO TO PIETERMARITZBURG. FROM BALLITO TAXI RANK, TURN RIGHT ONTO MAFFAT DRIVE. TURN LEFT AT THE ROBOT ONTO BALLITO DRIVE CONTINUE ALONG BALLITO DRIVE, TURN RIGHT ONTO N2 TOWARDS TONGAAT TOLL PLAZA. PROCEED ALONG THE N2. TAKE N3 PIETERMARITZBURG OFF RAMP FROM N2 CONTINUE ALONG THE N3. PASS PINETOWN AND HLLCREST CONTINUING TOWARDS PIETERMARITZBURG. TAKE PIETERMARITZBURG CBD OFF RAMP FROM N3. PROCEED TO PIETERMARITZBURG CBD. DROP OFF AND PICK UP PASSENGERS. RETURN TO BALLITO ON THE SAME ROUTE. DROP OFF AND PICK UP PASSENGERS.		
12.12	KZPRERC2735682 - BALLITO TO GREYTOWN. FROM BALLITO TAXI RANK, TURN RIGHT ONTO MOFFAT DRIVE. TURN LEFT AT THE ROBOT ONTO BALLITO DRIVE CONTINUE ALONG BALLITO DRIVE, TURN RIGHT ONTO N2 TOWARDS UMHLALI. TURN LEFT AT UMHLALI OFF RAMP. TURN LEFT AT STOP STREET AFTER OFF RAMP. PROCEED TO UMHLALI ROBOTS. TURN RIGHT ONTO THE R102 TOWARDS SHAKASKRAAL. CONTINUE ALONG R102 TO STANGER. TURN LEFT ONTO R74. PROCEED ALONG R74 TO GREYTOWN TAXI RANK. DROP OFF AND PICK UP PASSENGERS. RETURN TO BALLITO TAXI RANK ON THE SAME ROUTE. DROP OFF AND PICK UP PASSENGERS.		



transport

Department:
Transport
Province of KwaZulu-Natal

GAZETTE

LGKZNG35-2019-NOV

REGION: ALL

12.13	KZPRERC2735731 - BALLITO TO SHEFFIELD (NEW). FROM BALLITO TAXI RANK, TURN RIGHT ONTO MOFFAT DRIVE. TURN RIGHT AT THE ROBOT ONTO BALLITO DRIVE. PROCEED TO COMPENSATION BEACH ROAD. TURN LEFT ONTO COMPENSATION BEACH ROAD, CONTINUE ALONG COMPENSATION BEACH ROAD, TURN LEFT ONTO DOLPHIN CRESCENT WHICH BECOMES OCEAN DRIVE. CONTINUE ALONG OCEAN DRIVE WHICH BECOMES HULETT DRIVE. CONTINUE ALONG HULETT DRIVE WHICH BECOMES SALT ROCK ROAD. PROCEED TO SHEFFIELD BEACH. PICK AND DROP OFF PASSENGERS. PROCEED TO UMHLALI ROBOTS. TURN RIGHT ONTO R102 TOWARDS SHAKASKRAAL. PROCEED ALONG THE R102 TO STANGER. DROP OFF AND PICK UP PASSENGERS AND RETURN ON THE SAME ROUTE TO BALLITO. PICK AND DROP OFF PASSENGERS.
12.14	KZPRERC2735780 - BALLITO TO GROUTVILLE/MALENDE (NEW). FROM BALLITO TAXI RANK TURN RIGHT ONTO MOFFAT DRIVE. TURN LEFT AT THE ROBOTS ONTO BALLITO DRIVE. CONTINUE ON BALLITO DRIVE. TURN LEFT TO JOIN N2. PROCEED ALONG N2 TOWARDS UMHLALI. TURN LEFT AT THE OFF RAMP TO UMHLALI. TURN LEFT AT THE STOP STREET AFTER THE OFF RAMP. PROCEED TO UMHLALI ROBOT TURN RIGHT ONTO THE R102 TOWARDS SHAKASKRAAL. CONTINUE ALONG THE R102. TURN LEFT OPPOSITE GROUTVILLE HIGH SCHOOL (GPS CO-ORDINATES OF TURN OF: -29.397796, 31.251870). DROP OFF AND PICK UP PASSENGERS. CONTINUE TO MALENDE. DROP OFF AND PICK UP PASSENGERS. EXIT THROUGH NOKUKHANYA LUTHULI STREET. RETURN TO THE R102. TURN LEFT ONTO THE R102 TOWARDS STANGER. PROCEED ALONG THE R102 TO STANGER CBD. DROP OFF AND PICK UP PASSENGERS. RETURN ON THE SAME ROUTE TO THE BALLITO TAXI RANK. PICK UP AND DROP OFF PASSENGERS.
12.15	KZPRERC2735829 - BALLITO TO WATERLOO/ VERULAM FROM BALLITO TAXI RANK, TURN LEFT ONTO MOFFAT DRIVE. TURN RIGHT ONTO BALLITO DRIVE. CONTINUE ALONG BALLITO DRIVE. TURN RIGHT AT ROBOTS ONTO M4. PROCEED ON M4 TOWARDS UMDLOTI. TAKE LEFT OFF RAMP. TURN RIGHT AFTER THE OFF RAMP ONTO M27. PROCEED ALONG M27 TOWARDS WATERLOO. DROP OFF AND PICK UP PASSENGERS. PROCEED TO VERULAM CBD. DROP OFF AND PICK UP PASSENGERS. RETURN TO BALLITO TAXI RANK ON THE SAME ROUTE. PICK UP AND DROP OFF PASSENGERS.
12.16	KZPRERC2735878 - BALLITO TO DARNALL. FROM BALLITO TAXI RANK, TURN RIGHT ONTO MOFFAT DRIVE. TURN LEFT AT ROBOT ONTO BALLITO DRIVE. CONTINUE ALONG BALLITO DRIVE. TURN LEFT TO JOIN N2. PROCEED ALONG THE N2 TOWARDS UMHLALI. TURN LEFT AT UMHLALI OFF RAMP. TURN LEFT AT STOP STREET AFTER OFF RAMP. PROCEED TO UMHLALI ROBOTS. TURN RIGHT ONTO THE R102 TOWARDS SHAKASKRAAL. PROCEED ALONG THE R102 PASSING STANGER. TURN LEFT ONTO D159 CROSS RAILWAY BRIDGE. PICK UP AND DROP OFF PASSENGERS. PROCEED TO TURN RIGHT. CROSS BRIDGE TOWARDS HULETT SUGAR MILL. DROP OFF AND PICK UP PASSENGERS. RETURN TO THE R102 VIA SAME ROUTE. RETURN TO BALLITO TAXI RANK ON THE SAME ROUTE. PICK UP AND DROP OFF PASSENGERS.
12.17	KZPRERC2735927 - BALLITO TO ETETE (BALCOMB) (NEW) FROM BALLITO TAXI RANK, TURN RIGHT ONTO MOFFAT DRIVE. TURN LEFT AT ROBOTS ONTO BALLITO DRIVE. CONTINUE ALONG BALLITO DRIVE. TURN LEFT TO JOIN N2. PROCEED ALONG N2 TOWARDS UMHLALI. TURN LEFT AT OFF RAMP TO UMHLALI. TURN LEFT AT THE STOP STREET AFTER OFF RAMP. PROCEED TO UMHLALI ROBOT. TURN RIGHT ONTO R102 TOWARDS SHAKASKRAAL. CONTINUE ALONG THE R102 THEN TURN LEFT IN ETETE BALCOMB TOWNSHIP (GPS CO-ORDINATES OF TURN OF: -29.411950, 31.244279). DROP OFF AND PICK UP PASSENGERS. PROCEED INTO ETETE BALCOMB TOWNSHIP. DROP OFF AND PICK UP PASSENGERS AND RETURN TO THE R102. TURN LEFT ONTO THE R102. PROCEED ALONG THE R102 TO STANGER CBD. DROP OFF AND PICK UP PASSENGERS. RETURN ALONG THE SAME ROUTE TO BALLITO TAXI RANK. PICK UP AND DROP OFF PASSENGERS.
12.18	KZPRERC2735976 - BALLITO TO DORINGKOP. FROM BALLITO TAXI RANK, TURN RIGHT ONTO MOFFAT DRIVE. TURN LEFT AT ROBOT ONTO BALLITO DRIVE. CONTINUE ALONG BALLITO DRIVE. TURN LEFT TO JOIN N2. PROCEED ALONG THE N2 TOWARDS UMHLALI. TURN LEFT AT UMHLALI OFF RAMP. TURN LEFT AT STOP STREET AFTER OFF RAMP. PROCEED TO UMHLALI ROBOTS. TURN RIGHT ONTO THE R102 TOWARDS SHAKASKRAAL. PROCEED ALONG THE R102 TO STANGER. PROCEED GLEDOWMILL ROAD, TURN RIGHT ONTO KING SHAKA ROAD PROCEED ALONG DOESBURGH ROAD. TURN LEFT TO P10 PASS SHAKAMBULA, EMPUMELELO CLINIC, PROCEED LEFT INTO DORINGKOP. DROP OFF AND PICK UP PASSENGERS. RETURN TO BALLITO TAXI RANK ON THE SAME ROUTE.
12.19	KZPRERC2736025 - BALLITO TO THEMBENI TWO (NEW) FROM BALLITO TAXI RANK, TURN RIGHT ONTO MOFFAT DRIVE. TURN LEFT AT ROBOT ONTO BALLITO DRIVE. CONTINUE ALONG BALLITO DRIVE. TURN LEFT TO JOIN N2. PROCEED ALONG THE N2 TOWARDS UMVOTI TOLL PLAZA. PASS THROUGH UMVOTI TOLL PLAZA AND KEEP LEFT. TAKE OFF RAMP TOWARDS D226. TURN LEFT ONTO THE D226. DROP OFF AND PICK UP PASSENGERS. TURN RIGHT AT PALM LAND B&B TO THEMBENI TWO. PICK UP AND DROP OF PASSENGERS. EXIT THEMBENI TWO ON THE D226. PROCEED TOWARDS THE R102. TURN RIGHT ONTO THE R102. PROCEED ALONG THE R102 TO STANGER CBD. DROP OFF AND PICK UP PASSENGERS. RETURN ON THE SAME ROUTE TO THE BALLITO TAXI RANK. PICK UP AND DROP OF PASSENGERS.
12.20	KZPRERC2736074 - BALLITO TO THEMBENI ONE (NEW) FROM BALLITO TAXI RANK, TURN RIGHT ONTO MOFFAT DRIVE. TURN LEFT AT ROBOTS ONTO BALLITO DRIVE. CONTINUE ALONG BALLITO DRIVE. TURN LEFT TO JOIN N2. PROCEED ALONG THE N2 TOWARDS UMHLALI. TURN LEFT AT OFF RAMP TO UMHLALI. TURN LEFT AT STOP STREET AFTER OFF RAMP. PROCEED TO UMHLALI ROBOTS. TURN RIGHT ONTO THE R102 TOWARDS SHAKASKRAAL. CONTINUE ALONG THE R102 PASSING SHAKASKRAAL AND ETETE. TURN RIGHT JUST AFTER GROUTVILLE HIGH SCHOOL. TURN INTO D226 AT THEMBENI ONE (MOSTLY STOP). DROP OFF AND PICK UP PASSENGERS AND RETURN TO THE R102. TURN RIGHT ONTO THE R102. PROCEED ALONG THE R102 TO STANGER COD. DROP OFF AND PICK UP PASSENGERS. RETURN ON THE SAME ROUTE TO BALLITO TAXI RANK. PICK UP AND DROP OF PASSENGERS.
12.21	KZPRERC2736123 - BALLITO TO BALLITO LOCAL (NEW) FROM BALLITO TAXI RANK, TURN RIGHT ONTO MOFFAT DRIVE. TURN RIGHT AT ROBOTS ONTO BALLITO DRIVE. PROCEED TOWARDS B.P GARAGE. PICK UP AND DROP OF PASSENGERS. CONTINUE ON BALLITO DRIVE PASS CALTEX GARAGE. PICK UP AND DROP OF PASSENGERS. TURN RIGHT ONTO MINERVA ROAD, TURN RIGHT ONTO SANDRA ROAD, PROCEED TOWARDS SPAR. PICK UP AND DROP OF PASSENGERS AT BUS STOP UPON ENTERING COMPENSATION BEACH ROAD. PROCEED ALONG COMPENSATION BEACH ROAD TOWARDS THE BOULEVARD SHOPPING CENTRE. TURN LEFT INTO JACK POWELL ROAD. PROCEED TO BUS STOP OUTSIDE THE BOULEVARD SHOPPING CENTRE. PICK UP AND DROP OF PASSENGERS. TURN LEFT ONTO DOLPHIN CRESENT. CONTINUE ALONG DOLPHIN CRESENT WHICH BECOMES OCEAN DRIVE, PICK UP AND DROP OF PASSENGERS. CONTINUE ALONG OCEAN DRIVE TOWARDS CHAKAS ROCK. PICK UP AND DROP OF PASSENGERS. CONTINUE ALONG OCEAN DRIVE WHICH BECOMES BASIL HULETT DRIVE. PICK UP AND DROP OF PASSENGERS. CONTINUE ALONG HULETT DRIVE TOWARDS SALT ROCK HOTEL. PICK UP AND DROP OF PASSENGERS. CONTINUE PASSED SALT ROCK HOTEL ON HULETT DRIVE WHICH BECOMES SALT ROCK ROAD. PICK UP AND DROP OF PASSENGERS AT CHECKERS SHOPPING CENTRE ON SALT ROCK ROAD. CONTINUE ON SALT ROCK ROAD TOWARDS SHEFFIELD BEACH. PROCEED TO SHEFFIELD BEACH. PICK UP AND DROP OF PASSENGERS. CONTINUE TOWARDS TIFFANYS SHOPPING CENTRE. PICK UP AND DROP OF PASSENGERS AT BUS STOP OUTSIDE SASOL GARAGE. PROCEED TO TURN LEFT ONTO N2 FREEWAY ON RAMP. CONTINUE TOWARDS SHAKAS HEAD. PROCEED TO OFF RAMP OF N2 TO SHAKAS HEAD BRIDGE, TURN RIGHT ONTO MAIN ROAD, CONTINUE ON BRIDGE OVER THE N2 TOWARDS SHAKAS HEAD TOWNSHIP. TURN LEFT OPPOSITE COCONUT GROVE INTO SHAKAS HEAD TOWNSHIP. PICK AND DROP OF PASSENGERS INSIDE SHAKAS HEAD TOWNSHIP. EXIT SHAKAS HEAD OPPOSITE IMBONINI PARK. TURN LEFT ON MAIN ROAD TOWARDS THE R102. TURN LEFT ONTO THE R102. PICK UP AND DROP OF PASSENGERS. PROCEED ON THE R102, TURN LEFT ONTO BALLITO DRIVE. CONTINUE ALONG BALLITO DRIVE. PASS UMHLALI COUNTRY CLUB. PICK AND DROP OF PASSENGERS. CONTINUE ALONG BALLITO DRIVE TO BALLITO BUSINESS PARK. PICK UP AND DROP OF PASSENGERS. RETURN TO BALLITO TAXI RANK ON THE SAME ROUTE VIA SHAKAS HEAD, TIFFANYS SHOPPING CENTRE, SHEFFIELD BEACH, CHECKERS SHOPPING CENTRE, SALT ROCK, CHAKAS ROCK, BOULEVARD, SPAR, CALTEX AND B.P. PICK UP AND DROP OF PASSENGERS.



transport

Department:
Transport
Province of KwaZulu-Natal

GAZETTE

LGKZNG35-2019-NOV

REGION: ALL

12.22	<p>KZPRERC2736172 - BALLITO TO TINLEY MANOR (NEW)</p> <p>FROM BALLITO TAXI RANK TURN RIGHT ONTO MOFFAT DRIVE. TURN RIGHT AT ROBOT ONTO BALLITO DRIVE. PROCEED TO COMPENSATION BEACH ROAD. TURN LEFT ONTO COMPENSATION BEACH ROAD. PROCEED ALONG COMPENSATION BEACH ROAD. TURN LEFT ONTO DOLPHIN CRESENT WHICH BECOMES OCEAN DRIVE. CONTINUE ALONG OCEAN DRIVE WHICH BECOMES HULETT DRIVE. CONTINUE ALONG HULETT DRIVE WHICH BECOMES SALT ROCK ROAD. CONTINUE ALONG SALT ROCK ROAD TOWARDS UMHLELI. TURN RIGHT ONTO R102 AT UMHLELI ROBOTS. PASS UMHLELI POLICE STATION TOWARDS SHAKASKRAAL. PASS SHAKASKRAAL. PICK UP AND DROP OF PASSENGERS. TURN RIGHT ONTO TINLEY MANOR ROAD PROCEED TOWARDS TINLEY MANOR PASS PALM LAKES. PICK UP AND DROP OF PASSENGERS. PASS UNDER N2 BRIDGE TOWARDS TINLEY MANOR. PICK UP AND DROP OF PASSENGERS AT TINLEY MANOR. RETURN TO THE R102 VIA PALM LAKES. TURN RIGHT ONTO THE R102 TOWARDS STANGER. PROCEED ALONG THE R102 TO STANGER CBD. DROP OF AND PICK UP PASSENGERS. RETURN ON THE SAME ROUTE TO BALLITO TAXI RANK. PICK UP AND DROP OF PASSENGERS.</p>
12.23	<p>KZPRERC2736270 - BALLITO TO MANGUZI</p> <p>FROM BALLITO TAXI RANK, TURN RIGHT ONTO MOFFAT DRIVE. TURN LEFT AT THE ROBOT ONTO BALLITO DRIVE. CONTINUE ALONG BALLITO DRIVE. TURN LEFT TO JOIN N2. PROCEED ALONG THE N2 TOWARDS UMHLELI. TURN LEFT AT UMHLELI. OFF RAMP. TURN LEFT AT STOP STREET AFTER OFF RAMP. PROCEED TO UMHLELI ROBOTS. TURN RIGHT ONTO THE R102 TOWARDS SHAKASKRAAL. CONTINUE ON THE R102 PASSING MANDENI, GINGINDLOVU AND TURN LEFT ONTO R66. TURN RIGHT ONTO R102 TO MTHUNZINI. PASS EMPANGENI USING THE R102. JOIN THE N2 TO MATUBATUBA. PASS HLUHLUWE AND MKHUZE. TURN RIGHT ONTO P522/1, PASS JOZINI. PROCEED AND TURN RIGHT ONTO P55/2 PROCEED TO OPHONDWENI AND DROP OF PASSENGERS. THEN PROCEED TO JOIN R22. PROCEED UNTIL MANGUZI THEN TURN RIGHT ONTO MANGUZI TAXI RANK. DROP OF PICK UP PASSENGERS. RETURN BACK TO BALLITO ON THE SAME ROUTE. PICK UP AND DROP OF PASSENGERS.</p>
12.24	<p>KZPRERC2736319 - BALLITO TO MELLVILLE (NEW).</p> <p>FROM BALLITO TAXI RANK, TURN RIGHT ONTO MOFFAT DRIVE. TURN LEFT AT ROBOT ONTO BALLITO DRIVE. CONTINUE ON BALLITO DRIVE. TURN LEFT TO JOIN N2. PROCEED ALONG THE N2 TOWARDS UMHLELI. TURN LEFT AT THE OFF RAMP TO UMHLELI. TURN LEFT AT STOP STREET AFTER OFF RAMP. PROCEED TO UMHLELI ROBOT. TURN RIGHT ONTO THE R102 TOWARDS SHAKASKRAAL. CONTINUE ALONG THE R102. TURN LEFT INTO MELLVILLE UCC INFORMAL TOWNSHIP. (GPS CO-ORDINATES OF TURN OF: -29.374187, 31.254415). DROP OF AND PICK UP PASSENGERS. CONTINUE INSIDE THE MELLVILLE UCC INFORMAL TOWNSHIP. DROP OF AND PICK UP PASSENGERS. RETURN TO THE R102. TURN LEFT ONTO THE R102 TOWARDS STANGER. PROCEED ALONG THE R102 TO STANGER CBD. DROP OF AND PICK UP PASSENGERS. RETURN ON THE SAME ROUTE TO THE BALLITO TAXI RANK. PICK UP AND DROP OF PASSENGERS.</p>



transport

Department:
Transport
Province of KwaZulu-Natal

GAZETTE

LGKZNG35-2019-NOV

REGION: ALL

1)	Application Number: APP0119126	2)	Gazette Number: LGKZNG35-2019-NOV
3)	Applicant: TL JALI ID NO. 5107125280089 Association: KWAMNYANDU TAXI OWNERS ASSOCIATION	4)	Applicant Address: BB 1467 UMLAZI TOWNSHIP UMLAZI KWA-ZULU NATAL 4031
5)	Existing Licence Holder: NOT APPLICABLE ID NO. NOT APPLICABLE	6)	Existing Licence Holder Address: NOT APPLICABLE
7)	Type of application: NEW OPERATING LICENCE	8)	Operating Licence Number: NOTAVAILABLE
9)	Vehicle Type: MINIBUS	10)	1 X 15 (SEATED) + 0 (STANDING)
11)	Region: NINGIZMU 2		
12.1	2206QB21004R00049765 - UMLAZI SECTION Z TO DURBAN METRO FROM Z RANK, JOIN SPINAL ROAD, TURN RIGHT INTO SIMELNANE ROAD, TURN RIGHT INTO DINIZULU GROVE, TURN RIGHT INTO BHUBESI PLACE AA, TURN RIGHT INTO NGWENYA GROVE, TURN RIGHT INTO BOYI SIMELANE AVENUE, LEFT INTO MUGABE ROAD, LEFT INTO SOUTH SPINAL ROAD AND PROCEED AS PER ROUTE 5.		
12.2	2206QB21004R00049766 - UMLAZI SECTION Z TO DURBAN METRO FROM Z RANK, JOIN SOUTH SPINAL ROAD, TURN RIGHT INTO CHICAGO CRESCENT AA AND RETURN RIGHT INTO SOUTH SPINAL ROAD TO CC SECTION, SOUTH SPINAL ROAD, TURN INTO BHAMBATHA STREET, TURN INTO SHAKA CIRCLE (BB), TURN RIGHT INTO BHAMBATHA STREET, TURN LEFT INTO JEQUE LN, TURN RIGHT INTO MAFUKUZELA STREET, TURN LEFT INTO MSQHOBIZA CRESCENT, TURN LEFT INTO MNYANDU ROAD, TURN RIGHT INTO NANDI ROAD, LEFT INTO MAFUKUZELA STREET, RIGHT INTO JEQUE LN, LEFT INTO SOUTH SPINAL ROAD AND PROCEED AND PROCEED AS PER ROUTE 5.		
12.3	2206QB21004R00049767 - UMLAZI SECTION Z TO DURBAN METRO FROM Z RANK JOIN ROAD 2403 TO PHASE 4.5.6.7.8, LEFT INTO ROAD 2456 INTO ROAD 2474 AND RETURN ALONG ROAD 2456, RIGHT INTO ROAD 2403, RIGHT INTO 107159, RIGHT INTO SOUTH SPINAL ROAD, TURN INTO (MR60), UMBUMBULU ROAD TO Y SECTION PHILANI AREA AND RETURN, TURN LEFT INTO MR60, RIGHT INTO ROAD 2103 U SECTION, TURN LEFT INTO ROAD 2108, RIGHT INTO MAYIBUYE DRIVE, TURN LEFT INTO GUM TREE CRESCENT, JOIN MAYIBUYE DRIVE AND PROCEED AS PER ROUTE 5.		
12.4	2206QB21004R00049768 - UMLAZI SECTION Z TO DURBAN METRO FROM Z RANK JOIN MKHIWANE STREET, LEFT INTO MAYIBUYE DRIVE, TURN RIGHT INTO ROAD 1603, TURN RIGHT INTO UMDLEBE ROAD, RIGHT INTO BANANA ROAD, LEFT JOIN UMDLEBE ROAD, RIGHT INTO ROAD 1603 INTO ROAD 1703, 1702, UNIT 17, TURN RIGHT, JOIN MANGOSUTHU HIGHWAY AND PROCEED AS PER ROUTE 5.		
12.5	2206QB21004R00049769 - UMLAZI SECTION Z TO DURBAN METRO 5.1. FROM Z RANK, JOIN SOUTH SPINAL ROAD, LEFT INTO ROAD 2631 INTO KING SENZANGAKHONA CLOSE AND RETURN RIGHT INTO SOUTH SPINAL ROAD, TURN RIGHT INTO ROAD 2403, INTO MAYIBUYE STREET, TURN LEFT INTO PHAMBILI ROAD, P SECTION, TURN RIGHT INTO MAYIBUYE DRIVE, TURN LEFT INTO ROAD 421 AND JOIN MANGOSUTHU HIGHWAY, V ROBOT, PASS EZIMBUZINI, PASS MSHIYENI HOSPITAL, PASS REUNION, JOIN M30, JOIN M4 FREEWAY TO DURBAN INTO WEST STREET TO POINT ROAD, TURN LEFT INTO FIELD STREET, TURN LEFT INTO PINE STREET, ALONG KINGSGATE TO MARKET, TO RANK 101/50 AND RETURN ALONG THE SAME ROUTE IN REVERSE. 5.2. FROM Z RANK JOIN MKHIWANE STREET, LEFT INTO MAYIBUYE DRIVE, TURN RIGHT INTO ROAD 1603, INTO EPHRAIM MDALA INTO MAPHUMULO ROAD, RIGHT INTO MANGOSUTHU HIGHWAY TO SOUTH COAST ROAD PASS WEMA, MOBENI, CLAIRWOOD, LEFT INTO EDWIN SWALES VODRIVE RIGHT INTO SARNIA ROAD, INTO UMBILO ROAD, RIGHT INTO BEREA ROAD, LEFT INTO WARWICK AVENUE, RIGHT INTO ALICE STREET, RIGHT INTO MARKET ROAD AND PROCEED TO MARKET RANK 101/50, AND RETURN. 5.3. FROM MANGOSUTHU HIGHWAY, RIGHT INTO ROAD NO.12 AND PROCEED TURNING LEFT INTO EZIMBUZINI TAXI RANK OR PROCEED JOINING OLD SOUTH COAST ROAD, RIGHT INTO SOUTH COAST ROAD, PROCEED TO JOIN M4 INKOSI ALBERT LUTHULI FREEWAY AND PROCEED TO RANK 101/50. 5.4. FROM MANGOSUTHU HIGHWAY TURN LEFT INTO OFF RAMP "TO MSHIYENI HOSPITAL AND TURNING LEFT INTO AN ONRAMP TO MANGOSUTHU HIGHWAY INTO SOUTH COAST ROAD AND PROCEED TO THE M4 (INKOSI ALBERT LUTHULI FREEWAY). LEFT INTO MOORE ROAD OFF RAMP INTO WARWICK AVENUE, RIGHT INTO ALICE STREET, RIGHT INTO MARKET ROAD AND PROCEED TO RANK 101/50 ON MARKET ROAD. ALTERNATIVE 5.5. FROM M4 RIGHT INTO WEST STREET INTO POINT ROAD, RIGHT INTO BAY TERRACE, RIGHT INTO STANGER STREET, LEFT INTO ORDANCE ROAD, INTO LEOPARD STREET, INTO WARWICK AVENUE, RIGHT INTO ALICE STREET, RIGHT INTO MARKET ROAD AND PROCEED TO RANK 101/50 ON MARKET ROAD AND RETURN SUBSTANTIALLY ALONG THE SAME ROUTE IN REVERSE. 5.6. FROM M4 LEFT INTO MOORE ROAD OFF RAMP INTO WARWICK AVENUE, RIGHT INTO ALICE STREET, RIGHT INTO GREYSTREET, RIGHT INTO QUEEN STREET AND PROCEED TO RANK ON QUEEN OUTSIDE THE CATHEDRAL, RANK 101 AND RETURN SUBSTANTIALLY ALONG THE SAME ROUTE IN REVERSE.		



transport

Department:
Transport
Province of KwaZulu-Natal

GAZETTE

LGKZNG35-2019-NOV

REGION: ALL

1)	Application Number: APP0119132	2)	Gazette Number: LGKZNG35-2019-NOV
3)	Applicant: TR SIKHAKHANE ID NO. 6511275372084 Association: DUNDEE TRANSPORT ASSOCIATION	4)	Applicant Address: P.O. BOX 1264 DUNDEE KWAZULU-NATAL 3000
5)	Existing Licence Holder: NOT APPLICABLE ID NO. NOT APPLICABLE	6)	Existing Licence Holder Address: NOT APPLICABLE
7)	Type of application: NEW OPERATING LICENCE	8)	Operating Licence Number: NOTAVAILABLE
9)	Vehicle Type: MINIBUS	10)	1 X 21 (SEATED) + 0 (STANDING)
11)	Region: UMZINYATHI		
12.1	21004P21003Q10047348 - DUNDEE TO POMEROY (VIA HELPMKAAR) FROM DUNDEE TAXI RANK TURN RIGHT INTO SMITH STREET, PROCEED ALONG SMITH STREET, TURN RIGHT INTO VICTORIA STREET (R68), PROCEED ALONG VICTORIA STREET, LEFT INTO WILSON STREET (R33), PROCEED ALONG WILSON STREET, FOLLOW R33 TO HELPMKAAR, FOLLOW R33 TO POMEROY, TURN INTO SHEPSTONE STREET, PROCEED ALONG SHEPSTONE STREET, TURN LEFT INTO POMEROY TAXI RANK AND RETURN ALONG THE FORWARD ROUTE IN REVERSE.		
12.2	21004P21004Q00047605 - DUNDEE TO JOHANNESBURG: ALTERNATIVE ROUTE 1: FROM DUNDEE TAXI RANK TURN PROCEED AS PER ROUTE ABOVE UP TO N3 AT HEIDELBERG, FOLLOW N3 TO JOHANNESBURG, TURN RIGHT INTO M2, PROCEED WITH M2 OFFRAMP INTO SIEMERT ROAD (M31), PROCEED WITH SIEMERT ROAD, INTO END STREET, PROCEED WITH END STREET OFFRAMP INTO ANDERSON STREET, PROCEED WITH ANDERSON STREET, TURN RIGHT INTO NUGGET STREET, TURN LEFT INTO COMMISSIONER STREET (R24), TURN RIGHT INTO RISSIK STREET (M9), TURN RIGHT INTO DE VILLIERS STREET, TURN LEFT INTO WANDERERS STREET, TURN LEFT INTO NOORD STREET (JOHANNESBURG RAILWAY TAXI RANK), OFFLOAD, LOAD AND RETURN ALONG THE FORWARD ROUTE IN REVERSE. ALTERNATIVE ROUTE 2: FROM DUNDEE TAXI RANK PROCEED AS PER ROUTE ABOVE UP TO N3 AT HEIDELBERG. AT HEIDELBERG TURN RIGHT INTO N3 TOWARDS JOHANNESBURG, FOLLOW N3 TO JOHANNESBURG, TURN RIGHT INTO M2, PROCEED WITH M2 OFFRAMP INTO SIEMERT ROAD (M31), PROCEED WITH SIEMERT ROAD, INTO END STREET, INTO ANDERSON STREET, TURN RIGHT INTO NUGGET STREET, TURN RIGHT INTO COMMISSIONER STREET (R24), TURN RIGHT INTO RISSIK STREET (M9), TURN RIGHT INTO DE VILLIERS STREET, TURN LEFT WANDERERS STREET, TURN LEFT INTO NOORD STREET (JOHANNESBURG RAILWAY STATION TAXI RANK), OFFLOAD, LOAD AND RETURN ALONG FORWARD ROUTE REVERSE.		
12.3	21004P21004R10047609 - DUNDEE TO PIETERMARITZBURG FROM DUNDEE TAXI RANK TURN RIGHT INTO SMITH STREET, PROCEED ALONG SMITH STREET, TURN RIGHT INTO VICTORIA STREET (R68), PROCEED ALONG VICTORIA STREET (R68), TURN RIGHT INTO KARL LANDMAN STREET, PROCEED ALONG KARL LANDMAN, TURN LEFT INTO R614, PROCEED ALONG R614, TURN LEFT INTO R602, FOLLOW R602 TO WASBANK, FOLLOW R602 TO WESSESNEK, FOLLOW R602 TO ELANDSLAAGTE, PROCEED ALONG R602, TURN LEFT INTO N11, FOLLOW N11 TO LADYSMITH, TURN LEFT INTO P32, TURN RIGHT INTO P325, PROCEED TO P544, PROCEED TO COLENZO, BYPASSING COLENZO, TURN LEFT INTO R103, PROCEED TO FRERE, TURN LEFT INTO N3, PROCEED WITH N3 TO PIETERMARITZBURG, TURN RIGHT AT BHAMBATHA (GREYTOWN ROAD) INTO CHURCH STREET, TURN LEFT INTO MASUKWANA (EAST STREET), TURN RIGHT INTO JABU NDLOVU (LOOP STREET), TURN RIGHT INTO BOSHOFF STREET, TURN LEFT INTO PIET-MARITZ STREET, TURN LEFT INTO PINE STREET TO CHURCH STREET TERMINAL NO1 (CHURCH/ PINE) (KPC0031). ALTERNATIVE: NEW GREYTOWN ROAD LEFT INTO BHAMBATHA (GREYTOWN ROAD) INTO CHURCH STREET, LEFT INTO MASUKWANA (EAST STREET), RIGHT INTO JABU NDLOVU (LOOP) STREET, RIGHT INTO BOSHOFF STREET, LEFT INTO PIET- MARITZ STREET, LEFT INTO PINE STREET, TO CHURCH STREET TERMINAL NO1 (CHURCH / PINE) (KPC0031), AND RETURN INTO CHURCH STREET, LEFT INTO WEST STREET, RIGHT INTO BERG STREET, RIGHT INTO EAST STREET, LEFT INTO CHURCH STREET BECOMING OLD GREYTOWN ROAD AND PROCEED ALONG THE REMAINDER OF THE FORWARD ROUTE IN REVERSE.		
12.4	21004P2100BF10047596 - DUNDEE TO NKANDLA FROM DUNDEE TAXI RANK TURN RIGHT INTO SMITH STREET, PROCEED ALONG SMITH STREET, TURN RIGHT INTO VICTORIA STREET (R68), PROCEED ALONG VICTORIA STREET (R68), FOLLOW R68/R33, TURN RIGHT INTO R68 FOLLOW R68 TO NQUTHU, TURN RIGHT AT NQUTHU (R68), RIGHT INTO P50/3, PROCEED ALONG P50/3 TO NKANDLA TAXI RANK, OFFLOAD, LOAD, AND RETURN ALONG THE FORWARD ROUTE IN REVERSE.		
12.5	21004P2100BF10047597 - DUNDEE TO NQUTU FROM DUNDEE TAXI RANK TURN RIGHT INTO SMITH STREET, PROCEED ALONG SMITH STREET, TURN RIGHT INTO VICTORIA STREET (R68), PROCEED ALONG VICTORIA STREET (R68), FOLLOW R68/R33, TURN RIGHT INTO R68 FOLLOW R68 TO NQUTHU, TURN RIGHT AT NQUTHU (R68/P54), ACROSS P54 INTO P36/2, PROCEED ALONG P36/2 TURN LEFT INTO NQUTU TAXI RANK, OFFLOAD, LOAD AND ALONG THE FORWARD ROUTE IN REVERSE. CONDITIONS / RESTRICTIONS THE PICKING UP AND SETTING DOWN OF PASSENGERS ON THIS ROUTE MUST BE CONDUCTED STRICTLY AND IN ACCORDANCE WITH AGREEMENT BETWEEN DUNDEE TAXI ASSOCIATION AND NQUTHU TAXI ASSOCIATION DATED 2006. 01. 03. THE ROUTE MAY ONLY BE ALLOCATED TO THOSE MEMBERS AND VEHICLE FOR WHICH SPECIFICALLY APPLICATION HAVE BEEN MADE AND APPROVED BY THE BOARD.		
12.6	21004P2100F510047349 - DUNDEE TO DANNHAUSER FROM DUNDEE TAXI RANK TURN RIGHT INTO SMITH STREET, PROCEED ALONG SMITH STREET, TURN RIGHT INTO VICTORIA STREET (R68), PROCEED ALONG VICTORIA STREET (R68), TURN INTO KARL LANDMAN, PROCEED ALONG KARL LANDMAN STREET, FOLLOW R68 TURN RIGHT INTO R621, PROCEED ALONG R621 TO HATTINGSPRUIT, FOLLOW R621 TO DANNHAUSER, ACROSS THE BRIDGE INTO DANNHAUSER, TURN LEFT INTO MAIN STREET (R204) AND PROCEED TO DANNHAUSER TAXI RANK, OFF LOAD AND RETURN ALONG THE FORWARD ROUTE IN REVERSE.		
12.7	21004P2100F610047346 - DUNDEE TO NEWCASTLE FROM DUNDEE TAXI RANK TURN RIGHT INTO SMITH STREET, PROCEED ALONG SMITH STREET, TURN RIGHT INTO VICTORIA STREET (R68), PROCEED ALONG VICTORIA STREET (R68), TURN RIGHT INTO KARL LANDMAN STREET, PROCEED ALONG KARL LANDMAN, FOLLOW R68 TURN RIGHT INTO R621 PROCEED ALONG R621 TO HATTINGSPRUIT, FOLLOW R621 TO DANNHAUSER, FOLLOW R621 TO N11, TURN RIGHT INTO N11, FOLLOW N11 TO NEWCASTLE OFF RAMP, LEFT TO NEWCASTLE (ALLEN STREET), PROCEED ALONG ALLEN STREET TURN LEFT INTO TERMINUS STREET, PROCEED ALONG TERMINUS STREET, TURN RIGHT INTO NEWCASTLE TAXI RANK, OFFLOAD, LOAD AND RETURN ALONG THE FORWARD ROUTE IN REVERSE.		



transport

Department:
Transport
Province of KwaZulu-Natal

GAZETTE

LGKZNG35-2019-NOV

REGION: ALL

12.8	21004P2100FF10047594 - DUNDEE TO LADYSMITH	FROM DUNDEE TAXI RANK TURN RIGHT INTO SMITH STREET, PROCEED ALONG SMITH STREET, TURN RIGHT INTO VICTORIA STREET (R68), PROCEED ALONG VICTORIA STREET (R68), TURN RIGHT INTO KARL LANDMAN STREET, PROCEED ALONG KARL LANDMAN STREET, TURN LEFT INTO R614, PROCEED ALONG R614, TURN LEFT INTO R602, PROCEED ALONG R602, TURN LEFT INTO N11, FOLLOW N11 TO LADYSMITH, PROCEED ALONG N11 STRAIGHT TO NEWCASTLE ROAD, PROCEED ALONG NEWCASTLE ROAD, TURN LEFT INTO WILLIS STREET, PROCEED WILLIS STREET, TURN RIGHT INTO ILLING STREET TAXI RANK, OFFLOAD ONLY. PROCEED ALONG ILLING STREET, TURN RIGHT INTO ALFRED STREET, TURN LEFT INTO CROWSHAW ROAD, PROCEED ALONG CROWSHAW ROAD, STRAIGHT INTO LVELL ROAD, PROCEED ALONG LVELL ROAD, AND TURN LEFT INTO LADYSMITH TAXI RANK, OFFLOAD, LOAD AND RETURN ALONG THE FORWARD ROUTE IN REVERSE.
12.9	21004P2100FF10047595 - DUNDEE TO SITHEMBILE TOWNSHIP, GLENCOE	FROM DUNDEE TAXI RANK TURN RIGHT INTO SMITH STREET, PROCEED ALONG SMITH STREET, TURN RIGHT INTO VICTORIA STREET (R68), PROCEED ALONG VICTORIA STREET (R68), TURN RIGHT INTO KARL LANDMAN STREET, PROCEED ALONG KARL LANDMAN STREET, TURN LEFT INTO R614, PROCEED ALONG R614 INTO GLENCOE, TURN LEFT INTO BIGGAR STREET OR UITHOEK STREET, ACROSS MAIN STREET TO SITHEMBILE, OFFLOAD, LOAD AND RETURN ALONG THE FORWARD ROUTE IN REVERSE.
12.10	21004P2207CF00047599 - DUNDEE TO ANNIEVILLE	<p>ALTERNATIVE 1</p> <p>FROM DUNDEE TAXI RANK TURN RIGHT INTO SMITH STREET, PROCEED ALONG SMITH STREET, TURN RIGHT INTO VICTORIA STREET (R68), PROCEED ALONG VICTORIA STREET (R68), TURN RIGHT INTO KARL LANDMAN STREET, PROCEED ALONG KARL LANDMAN STREET, FOLLOW R68 TURN RIGHT INTO R621 PROCEED ALONG R621 TO HATTINGSPRUIT, FOLLOW R621 TO DANNHAUSER, FOLLOW R621, TURN RIGHT INTO P38, PROCEED ALONG P38 TO ANNIEVILLE, KWAMDAKANE TAXI RANK, OFFLOAD, LOAD AND RETURN ALONG THE FORWARD ROUTE IN REVERSE.</p> <p>CONDITIONS: NO PICK UP ALLOWED AT ANNIEVILLE AS PER THE INSTRUCTION OF DUNDEE TAXI ASSOCIATION.</p> <p>ALTERNATIVE 2</p> <p>FROM DUNDEE TAXI RANK TURN RIGHT INTO SMITH STREET, PROCEED ALONG SMITH STREET, TURN RIGHT INTO VICTORIA STREET (R68), PROCEED ALONG VICTORIA STREET (R68), TURN LEFT INTO BROWNING STREET, PROCEED ALONG BROWNING STREET, TURN RIGHT INTO UNION STREET, PROCEED ALONG UNION STREET, TURN LEFT INTO ARGYLE STREET, PROCEED ALONG ARGYLE STREET TO P272 FOLLOW P272 TO ANNIEVILLE, KWAMDAKANE TAXI RANK, OFFLOAD, LOAD AND RETURN ALONG FORWARD ROUTE IN REVERSE.</p>
12.11	2202DH21004R10050923 - DUNDEE TO DURBAN ALTERNATIVE ROUTE	<p>FROM DUNDEE TAXI RANK FOLLOW ROUTE UP TO THE N3, PROCEED WITH N3 TO CATO RIDGE, ALONG N3 OFF RAMP INTO M13, PROCEED WITH OLD MAIN ROAD (M31), TURN RIGHT INTO MOODLE STREET PINETOWN, AND OFFLOAD ONLY. PROCEED WITH MOODLE STREET, TURN RIGHT INTO OLD MAIN ROAD M31, PROCEED WITH OLD MAIN ROAD, TURN RIGHT INTO STAPPLETON ROAD (M5) PROCEED WITH STAPPLETON ROAD (M5), TURN LEFT INTO J. S. MARWICK HIGHWAY (M13), PROCEED WITH J. S. MARWICK HIGHWAY (M13) ONRAMP, INTO N3, PROCEED WITH N3 OFFRAMP INTO OLD DUTCH ROAD (M13), PROCEED WITH OLD DUTCH ROAD STRAIGHT INTO ALICE STREET, OFFLOAD ONLY AT YMCA. PROCEED WITH ALICE STREET (M4) TURN LEFT INTO ALBERT STREET, THEN UMGENI ROAD, TURN LEFT INTO CRABBLE STREET, TURN LEFT INTO OSBORNE STREET, OFFLOAD AND LOAD AND RETURN AS PER RETURN ROUTE BELOW AND THE REMAINDER OF THE FORWARD ROUTE IN REVERSE.</p> <p>ALTERNATIVE ROUTE</p> <p>FROM DUNDEE TAXI RANK FOLLOW THE SAME ROUTE UP TO POMEROY, PROCEED TO TUGELA FERRY, PROCEED TO KEATS DRIFT, PROCEED TO GREYTOWN, PROCEED TO NEW HANOVER, AND PROCEED TO PIETERMARITZBURG, ENTERING ALONG NEW GREYTOWN ROAD, PROCEED WITH NEW GREYTOWN ROAD TO ONRAMP TO N3, PROCEED WITH N3, BYPASS CATO RIDGE, PROCEED ALONG N3- OFF RAMP INTO M13, LEFT INTO OLD MAIN ROAD (M31), PROCEED WITH OLD MAIN ROAD (M31), TURN RIGHT INTO MOODLE STREET PINETOWN, OFFLOAD ONLY. PROCEED WITH MOODLE STREET, TURN RIGHT INTO OLD MAID ROAD (M31), PROCEED WITH OLD MAIN ROAD M31, TURN RIGHT INTO STAPPLETON ROAD (M5) PROCEED WITH STAPPLETON ROAD (M5), TURN LEFT INTO J. S. MARWICK HIGHWAY (M13), PROCEED WITH J. S. MARWICK HIGHWAY (M13), INTO N3, PROCEED WITH N3 OFFRAMP INTO OLD DUTCH ROAD (M13), PROCEED WITH OLD DUTCH ROAD STRAIGHT INTO ALICE STREET, OFFLOAD ONLY AT YMCA. PROCEED WITH ALICE STREET (M4) TURN LEFT INTO ALBERT STREET, THEN INTO UMGENI ROAD, TURN LEFT INTO CRABBLE STREET, TURN LEFT INTO OSBORNE STREET TO OSBORNE TAXI RANK, OFFLOAD AND LOAD AND RETURN AS PER RETURN ROUTE AND THE REMAINDER OF THE FORWARD ROUTE IN REVERSE.</p> <p>CONDITIONS/RESTRICTIONS NO PICKING UP OF PASSENGERS IS ALLOWED ON THE FORWARD JOURNEY, NO SETTING DOWN OF PASSENGERS IS PERMITTED ON THE RETURN JOURNEY BETWEEN DUNDEE AND DURBAN.</p> <p>RETURN ROUTE FROM DURBAN TO DUNDEE FROM OSBOURNE STREET TAXI RANK INTO FIRST AVENUE JOIN EPSON ROAD, UMGENI ROAD INTO LEOPOLD STREET, CANONGATE ROAD, INTO THE WESTERN FREEWAY (N3) AND PROCEED ALONG N3 AND THE REMAINDER OF THE FORWARD ROUTE IN REVERSE.</p>
12.12	2207BP2207BP00050946 - DUNDEE TO SIBONGILE TOWNSHIP	FROM DUNDEE TAXI RANK TURN RIGHT INTO SMITH STREET, PROCEED ALONG SMITH STREET, PROCEED ALONG SMITH STREET, TURN RIGHT INTO VICTORIA STREET (R68), TURN LEFT INTO CONRHILL STREET, AND PROCEED ALONG CORNHILL STREET STRAIGHT INTO SIBONGILE. OFFLOAD, LOAD AND RETURN ALONG THE FORWARD ROUTE IN REVERSE.
12.13	2207BP2207BP00050947 - DUNDEE TO RORKE'S DRIFT (VIA BON DOU/DE WAAL).	FROM DUNDEE TAXI RANK TURN RIGHT INTO SMITH STREET, PROCEED ALONG SMITH STREET, TURN RIGHT INTO VICTORIA STREET (R68), PROCEED ALONG VICTORIA STREET (R68), TURN LEFT INTO WILSON STREET (R33), PROCEED ALONG WILSON STREET, FOLLOW R33, TURN LEFT INTO P190 (VIA BON DOU) PROCEED ALONG P190 TO RORKE DRIFT, SHIYANE MISSION, OFF LOAD, LOAD AND RETURN ALONG THE FORWARD ROUTE IN REVERSAL.
12.14	2207BP2207BP00050948 - DUNDEE TO WASBANK	FROM DUNDEE TAXI RANK RIGHT INTO SMITH STREET, PROCEED ALONG SMITH STREET, TURN RIGHT INTO VICTORIA STREET (R68), PROCEED ALONG VICTORIA STREET (R68), FOLLOW P33-2, PROCEED ALONG P33-2 TO WASBANK, PROCEED ALONG P33-2, TURN LEFT INTO STATION STREET, WASBANK TAXI RANK, OFFLOAD, LOAD, RETURN ALONG THE FORWARD ROUTE IN REVERSE.
12.15	2207BP2207BP00050950 - DUNDEE TO VRYHEID	FROM DUNDEE TAXI RANK TURN RIGHT INTO SMITH STREET, PROCEED ALONG SMITH STREET, TURN LEFT INTO VICTORIA STREET (R68), PROCEED WITH R68/33 BECOMING R33, PROCEED WITH R33(P34-3) TO VRYHEID TOWN STRAIGHT INTO CHURCH STREET, TURN RIGHT INTO VRYHEID TAXI RANK, OFFLOAD ONLY. FROM VRYHEID TAXI RANK TURN LEFT INTO CHURCH STREET, PROCEED ALONG CHURCH STREET STRAIGHT INTO STRETCH CRESCENT, TURN LEFT INTO RAILWAY STATION TAXI RANK, AND OFFLOAD ONLY. FROM RAILWAY STATION TAXI RANK TURN RIGHT INTO STRETCH CRESCENT, PROCEED INTO CHURCH STREET, TURN RIGHT INTO VRYHEID TAXI RANK, LOAD ONLY AND RETURN ALONG CHURCH STREET, INTO R33 AND PROCEED ALONG THE REMAINDER OF THE FORWARD ROUTE IN REVERSE
12.16	2207BP2207BP00050958 - DUNDEE TO DUNDEE HOSPITAL	FROM DUNDEE TAXI RANK TURN RIGHT INTO SMITH STREET, PROCEED ALONG SMITH STREET, PROCEED ALONG SMITH STREET, TURN RIGHT INTO VICTORIA STREET (R68), TURN LEFT INTO CORPORATION STREET, PROCEED STRAIGHT INTO DUNDEE HOSPITAL, OFFLOAD, LOAD AND RETURN ALONG FORWARD ROUTE IN REVERSE.



transport

Department:
Transport
Province of KwaZulu-Natal

GAZETTE

LGKZNG35-2019-NOV

REGION: ALL

12.17	2207BP2207BP00050960 - DUNDEE TO STRATHMORE PARK FROM DUNDEE TAXI RANK TURN RIGHT INTO SMITH STREET, PROCEED ALONG SMITH STREET, TURN RIGHT INTO VICTORIA STREET (R68), AND TURN RIGHT INTO STRATHMORE, OFFLOAD, LOAD AND RETURN ALONG FORWARD ROUTE IN REVERSE.
12.18	2207BP2207BP00050962 - DUNDEE TO PEACEVALE/FORESTDALE FROM DUNDEE TAXI RANK TURN RIGHT INTO SMITH STREET, PROCEED ALONG SMITH STREET, TURN RIGHT INTO VICTORIA STREET (R68), TURN RIGHT INTO HAJEE JAMAL STREET, PROCEED ALONG HAJEE JAMAL STREET, AND TURN RIGHT INTO PEACEVALE, OFFLOAD AND LOAD. PROCEED WITH HAJEE JAMAL STREET INTO FORESTDALE, OFFLOAD, LOAD. FROM FORESTDALE TURN RIGHT INTO COMMERCIAL STREET, PROCEED ALONG COMMERCIAL STREET STRAIGHT INTO WILSON STREET, PROCEED ALONG WILSON STREET, TURN RIGHT INTO VICTORIA STREET (R68), PROCEED ALONG VICTORIA STREET (R68), AND TURN LEFT INTO TAXI RANK.
12.19	2207BP2207BP00050963 - DUNDEE TO PEACEVALE / FORESTDALE FROM DUNDEE TAXI RANK TURN RIGHT INTO SMITH STREET, PROCEED ALONG SMITH STREET, TURN LEFT INTO VICTORIA STREET (R68), TURN LEFT INTO BROWNING STREET, AND PROCEED ALONG BROWNING STREET STRAIGHT INTO MPATI ROAD, OFFLOAD, LOAD. FROM MPATI ROAD TURN RIGHT INTO UNION STREET, PROCEED ALONG UNION STREET, TURN LEFT INTO KARL LANDMAN STREET TO PICK N PAY CENTRE, OFFLOAD, LOAD. PROCEED ALONG KARL LANDMAN STREET, TURN LEFT INTO BEACONSFIELD STREET TO SPAR, OFFLOAD, LOAD.
12.20	2207BP2207XJ10050582 - DUNDEE TO EMPANGENI FROM DUNDEE TAXI RANK TURN RIGHT INTO SMITH STREET, PROCEED ALONG SMITH STREET, TURN RIGHT INTO VICTORIA STREET (R68), PROCEED ALONG VICTORIA STREET (R68), FOLLOW R68/R33, TURN RIGHT INTO R68, FOLLOW R68 TO NQUTHU, PROCEED ALONG R68 TO BABANANGO, FOLLOW R68 UP TO R34, TURN RIGHT INTO R34, FOLLOW R34 TO MELMOTH, FOLLOW R34 TO NKWALENI, TURN LEFT TOWARDS EMPANGENI (R34), PROCEED ALONG R34 TO EMPANGENI, STRAIGHT INTO MAIN ROAD, TURN RIGHT INTO WEIGHTMAN STREET TAXI RANK, OFFLOAD, LOAD AND RETURN ALONG THE FORWARD ROUTE IN REVERSE. ALTERNATIVE FROM DUNDEE TAXI RANK TURN RIGHT INTO SMITH STREET, PROCEED ALONG SMITH STREET, TURN LEFT INTO VICTORIA STREET (R68), PROCEED ALONG VICTORIA STREET (R68), FOLLOW R68/R33 TO VRYHEID, TURN RIGHT INTO VRYHEID BYPASS (R34) PROCEED ALONG R34 TOWARDS ULUNDI (R34), INTO R66, AND PROCEED TO ULUNDI TAXI RANK, OFFLOAD ONLY. FROM ULUNDI TAXI RANK RETURN TO R34, FOLLOW R34 TO MELMOTH, FOLLOW R34 TO NKWALENI, TURN LEFT TOWARDS EMPANGENI (R34), PROCEED ALONG R34 TO EMPANGENI STRAIGHT INTO MAIN ROAD, TURN RIGHT INTO WEIGHTMAN STREET TAXI RANK, OFFLOAD, LOAD AND RETURN ALONG THE FORWARD ROUTE IN REVERSE.
12.21	KZPRERC2708928 - FROM DUNDEE TAXI RANK TURN RIGHT INTO SMITH, PROCEED ALONG SMITH STREET, TURN RIGHT INTO VICTORIA STREET (R68), PROCEED ALONG VICTORIA STREET, LEFT INTO WILSON STREET (R33), PROCEED ALONG WILSON STREET, FOLLOW R33 TO HELPMKAAR, FOLLOW R33 TO POMEROY PROCEED ALONG PASS POMEROY FOLLOW R33 TO TUGELA FERRY TAXI RANK AND RETURN ALONG ROUTE IN REVERSE.
12.22	KZPRERC2725833 - DUNDEE TO STRATHFORD FARM FROM DUNDEE TAXI RANK TURN RIGHT INTO SMITH STREET, FROM SMITH STREET TURN LEFT INTO COMMERCIAL STREET FOLLOW R33 TO STRATHFORD FARM AND RETURN WITH PASSENGERS USING THE SAME ROUTE.



transport

Department:
Transport
Province of KwaZulu-Natal

GAZETTE

LGKZNG35-2019-NOV

REGION: ALL

1)	Application Number: APP0119134	2)	Gazette Number: LGKZNG35-2019-NOV
3)	Applicant: SN ZWANE ID NO. 7204065608086 Association: DUNDEE TRANSPORT ASSOCIATION	4)	Applicant Address: P.O BOX 1264 DUNDEE KWAZULU-NATAL 3000
5)	Existing Licence Holder: NOT APPLICABLE ID NO. NOT APPLICABLE	6)	Existing Licence Holder Address: NOT APPLICABLE
7)	Type of application: NEW OPERATING LICENCE	8)	Operating Licence Number: NOTAVAILABLE
9)	Vehicle Type: MINIBUS	10)	1 X 15 (SEATED) + 0 (STANDING)
11)	Region: UMZINYATHI		
12.1	21004P21003Q10047348 - DUNDEE TO POMEROY (VIA HELPMKEKAAR) FROM DUNDEE TAXI RANK TURN RIGHT INTO SMITH STREET, PROCEED ALONG SMITH STREET, TURN RIGHT INTO VICTORIA STREET (R68), PROCEED ALONG VICTORIA STREET, LEFT INTO WILSON STREET (R33), PROCEED ALONG WILSON STREET, FOLLOW R33 TO HELPMKEKAAR, FOLLOW R33 TO POMEROY, TURN INTO SHEPSTONE STREET, PROCEED ALONG SHEPSTONE STREET, TURN LEFT INTO POMEROY TAXI RANK AND RETURN ALONG THE FORWARD ROUTE IN REVERSE.		
12.2	21004P21004Q00047605 - DUNDEE TO JOHANNESBURG: ALTERNATIVE ROUTE 1: FROM DUNDEE TAXI RANK TURN PROCEED AS PER ROUTE ABOVE UP TO N3 AT HEIDELBERG, FOLLOW N3 TO JOHANNESBURG, TURN RIGHT INTO M2, PROCEED WITH M2 OFFRAMP INTO SIEMERT ROAD (M31), PROCEED WITH SIEMERT ROAD, INTO END STREET, PROCEED WITH END STREET OFFRAMP INTO ANDERSON STREET, PROCEED WITH ANDERSON STREET, TURN RIGHT INTO NUGGET STREET, TURN LEFT INTO COMMISSIONER STREET (R24), TURN RIGHT INTO RISSIK STREET (M9), TURN RIGHT INTO DE VILLIERS STREET, TURN LEFT INTO WANDERERS STREET, TURN LEFT INTO NOORD STREET (JOHANNESBURG RAILWAY TAXI RANK), OFFLOAD, LOAD AND RETURN ALONG THE FORWARD ROUTE IN REVERSE. ALTERNATIVE ROUTE 2: FROM DUNDEE TAXI RANK PROCEED AS PER ROUTE ABOVE UP TO N3 AT HEIDELBERG. AT HEIDELBERG TURN RIGHT INTO N3 TOWARDS JOHANNESBURG, FOLLOW N3 TO JOHANNESBURG, TURN RIGHT INTO M2, PROCEED WITH M2 OFFRAMP INTO SIEMERT ROAD (M31), PROCEED WITH SIEMERT ROAD, INTO END STREET, INTO ANDERSON STREET, TURN RIGHT INTO NUGGET STREET, TURN RIGHT INTO COMMISSIONER STREET (R24), TURN RIGHT INTO RISSIK STREET (M9), TURN RIGHT INTO DE VILLIERS STREET, TURN LEFT WANDERERS STREET, TURN LEFT INTO NOORD STREET (JOHANNESBURG RAILWAY STATION TAXI RANK), OFFLOAD, LOAD AND RETURN ALONG FORWARD ROUTE REVERSE.		
12.3	21004P21004R10047609 - DUNDEE TO PIETERMARITZBURG FROM DUNDEE TAXI RANK TURN RIGHT INTO SMITH STREET, PROCEED ALONG SMITH STREET, TURN RIGHT INTO VICTORIA STREET (R68), PROCEED ALONG VICTORIA STREET (R68), TURN RIGHT INTO KARL LANDMAN STREET, PROCEED ALONG KARL LANDMAN, TURN LEFT INTO R614, PROCEED ALONG R614, TURN LEFT INTO R602, FOLLOW R602 TO WASBANK, FOLLOW R602 TO WESSESNEK, FOLLOW R602 TO ELANDSLAAGTE, PROCEED ALONG R602, TURN LEFT INTO N11, FOLLOW N11 TO LADYSMITH, TURN LEFT INTO P32, TURN RIGHT INTO P325, PROCEED TO P544, PROCEED TO COLENZO, BYPASSING COLENZO, TURN LEFT INTO R103, PROCEED TO FRERE, TURN LEFT INTO N3, PROCEED WITH N3 TO PIETERMARITZBURG, TURN RIGHT AT BHAMBATHA (GREYTOWN ROAD) INTO CHURCH STREET, TURN LEFT INTO MASUKWANA (EAST STREET), TURN RIGHT INTO JABU NDLOVU (LOOP STREET), TURN RIGHT INTO BOSHOFF STREET, TURN LEFT INTO PIET-MARITZ STREET, TURN LEFT INTO PINE STREET TO CHURCH STREET TERMINAL NO1 (CHURCH/ PINE) (KPC0031). ALTERNATIVE: NEW GREYTOWN ROAD LEFT INTO BHAMBATHA (GREYTOWN ROAD) INTO CHURCH STREET, LEFT INTO MASUKWANA (EAST STREET), RIGHT INTO JABU NDLOVU (LOOP) STREET, RIGHT INTO BOSHOFF STREET, LEFT INTO PIET- MARITZ STREET, LEFT INTO PINE STREET, TO CHURCH STREET TERMINAL NO1 (CHURCH / PINE) (KPC0031), AND RETURN INTO CHURCH STREET, LEFT INTO WEST STREET, RIGHT INTO BERG STREET, RIGHT INTO EAST STREET, LEFT INTO CHURCH STREET BECOMING OLD GREYTOWN ROAD AND PROCEED ALONG THE REMAINDER OF THE FORWARD ROUTE IN REVERSE.		
12.4	21004P2100BF10047596 - DUNDEE TO NKANDLA FROM DUNDEE TAXI RANK TURN RIGHT INTO SMITH STREET, PROCEED ALONG SMITH STREET, TURN RIGHT INTO VICTORIA STREET (R68), PROCEED ALONG VICTORIA STREET (R68), FOLLOW R68/R33, TURN RIGHT INTO R68 FOLLOW R68 TO NQUTHU, TURN RIGHT AT NQUTHU (R68), RIGHT INTO P50/3, PROCEED ALONG P50/3 TO NKANDLA TAXI RANK, OFFLOAD, LOAD, AND RETURN ALONG THE FORWARD ROUTE IN REVERSE.		
12.5	21004P2100BF10047597 - DUNDEE TO NQUTU FROM DUNDEE TAXI RANK TURN RIGHT INTO SMITH STREET, PROCEED ALONG SMITH STREET, TURN RIGHT INTO VICTORIA STREET (R68), PROCEED ALONG VICTORIA STREET (R68), FOLLOW R68/R33, TURN RIGHT INTO R68 FOLLOW R68 TO NQUTHU, TURN RIGHT AT NQUTHU (R68/P54), ACROSS P54 INTO P36/2, PROCEED ALONG P36/2 TURN LEFT INTO NQUTU TAXI RANK, OFFLOAD, LOAD AND ALONG THE FORWARD ROUTE IN REVERSE. CONDITIONS / RESTRICTIONS THE PICKING UP AND SETTING DOWN OF PASSENGERS ON THIS ROUTE MUST BE CONDUCTED STRICTLY AND IN ACCORDANCE WITH AGREEMENT BETWEEN DUNDEE TAXI ASSOCIATION AND NQUTHU TAXI ASSOCIATION DATED 2006. 01. 03. THE ROUTE MAY ONLY BE ALLOCATED TO THOSE MEMBERS AND VEHICLE FOR WHICH SPECIFICALLY APPLICATION HAVE BEEN MADE AND APPROVED BY THE BOARD.		
12.6	21004P2100F510047349 - DUNDEE TO DANNHAUSER FROM DUNDEE TAXI RANK TURN RIGHT INTO SMITH STREET, PROCEED ALONG SMITH STREET, TURN RIGHT INTO VICTORIA STREET (R68), PROCEED ALONG VICTORIA STREET (R68), TURN INTO KARL LANDMAN, PROCEED ALONG KARL LANDMAN STREET, FOLLOW R68 TURN RIGHT INTO R621, PROCEED ALONG R621 TO HATTINGSPRUIT, FOLLOW R621 TO DANNHAUSER, ACROSS THE BRIDGE INTO DANNHAUSER, TURN LEFT INTO MAIN STREET (R204) AND PROCEED TO DANNHAUSER TAXI RANK, OFF LOAD AND RETURN ALONG THE FORWARD ROUTE IN REVERSE.		
12.7	21004P2100F610047346 - DUNDEE TO NEWCASTLE FROM DUNDEE TAXI RANK TURN RIGHT INTO SMITH STREET, PROCEED ALONG SMITH STREET, TURN RIGHT INTO VICTORIA STREET (R68), PROCEED ALONG VICTORIA STREET (R68), TURN RIGHT INTO KARL LANDMAN STREET, PROCEED ALONG KARL LANDMAN, FOLLOW R68 TURN RIGHT INTO R621 PROCEED ALONG R621 TO HATTINGSPRUIT, FOLLOW R621 TO DANNHAUSER, FOLLOW R621 TO N11, TURN RIGHT INTO N11, FOLLOW N11 TO NEWCASTLE OFF RAMP, LEFT TO NEWCASTLE (ALLEN STREET), PROCEED ALONG ALLEN STREET TURN LEFT INTO TERMINUS STREET, PROCEED ALONG TERMINUS STREET, TURN RIGHT INTO NEWCASTLE TAXI RANK, OFFLOAD, LOAD AND RETURN ALONG THE FORWARD ROUTE IN REVERSE.		



transport

Department:
Transport
Province of KwaZulu-Natal

GAZETTE

LGKZNG35-2019-NOV

REGION: ALL

12.8	21004P2100FF10047594 - DUNDEE TO LADYSMITH	FROM DUNDEE TAXI RANK TURN RIGHT INTO SMITH STREET, PROCEED ALONG SMITH STREET, TURN RIGHT INTO VICTORIA STREET (R68), PROCEED ALONG VICTORIA STREET (R68), TURN RIGHT INTO KARL LANDMAN STREET, PROCEED ALONG KARL LANDMAN STREET, TURN LEFT INTO R614, PROCEED ALONG R614, TURN LEFT INTO R602, PROCEED ALONG R602, TURN LEFT INTO N11, FOLLOW N11 TO LADYSMITH, PROCEED ALONG N11 STRAIGHT TO NEWCASTLE ROAD, PROCEED ALONG NEWCASTLE ROAD, TURN LEFT INTO WILLIS STREET, PROCEED WILLIS STREET, TURN RIGHT INTO ILLING STREET TAXI RANK, OFFLOAD ONLY. PROCEED ALONG ILLING STREET, TURN RIGHT INTO ALFRED STREET, TURN LEFT INTO CROWSHAW ROAD, PROCEED ALONG CROWSHAW ROAD, STRAIGHT INTO LYELEL ROAD, PROCEED ALONG LYELEL ROAD, AND TURN LEFT INTO LADYSMITH TAXI RANK, OFFLOAD, LOAD AND RETURN ALONG THE FORWARD ROUTE IN REVERSE.
12.9	21004P2100FF10047595 - DUNDEE TO SITHEMBILE TOWNSHIP, GLENCOE	FROM DUNDEE TAXI RANK TURN RIGHT INTO SMITH STREET, PROCEED ALONG SMITH STREET, TURN RIGHT INTO VICTORIA STREET (R68), PROCEED ALONG VICTORIA STREET (R68), TURN RIGHT INTO KARL LANDMAN STREET, PROCEED ALONG KARL LANDMAN STREET, TURN LEFT INTO R614, PROCEED ALONG R614 INTO GLENCOE, TURN LEFT INTO BIGGAR STREET OR UITHOEK STREET, ACROSS MAIN STREET TO SITHEMBILE, OFFLOAD, LOAD AND RETURN ALONG THE FORWARD ROUTE IN REVERSE.
12.10	21004P2207CF00047599 - DUNDEE TO ANNIEVILLE	<p>ALTERNATIVE 1</p> <p>FROM DUNDEE TAXI RANK TURN RIGHT INTO SMITH STREET, PROCEED ALONG SMITH STREET, TURN RIGHT INTO VICTORIA STREET (R68), PROCEED ALONG VICTORIA STREET (R68), TURN RIGHT INTO KARL LANDMAN STREET, PROCEED ALONG KARL LANDMAN STREET, FOLLOW R68 TURN RIGHT INTO R621 PROCEED ALONG R621 TO HATTINGSPRUIT, FOLLOW R621 TO DANNHAUSER, FOLLOW R621, TURN RIGHT INTO P38, PROCEED ALONG P38 TO ANNIEVILLE, KWAMDAKANE TAXI RANK, OFFLOAD, LOAD AND RETURN ALONG THE FORWARD ROUTE IN REVERSE.</p> <p>CONDITIONS: NO PICK UP ALLOWED AT ANNIEVILLE AS PER THE INSTRUCTION OF DUNDEE TAXI ASSOCIATION.</p> <p>ALTERNATIVE 2</p> <p>FROM DUNDEE TAXI RANK TURN RIGHT INTO SMITH STREET, PROCEED ALONG SMITH STREET, TURN RIGHT INTO VICTORIA STREET (R68), PROCEED ALONG VICTORIA STREET (R68), TURN LEFT INTO BROWNING STREET, PROCEED ALONG BROWNING STREET, TURN RIGHT INTO UNION STREET, PROCEED ALONG UNION STREET, TURN LEFT INTO ARGYLE STREET, PROCEED ALONG ARGYLE STREET TO P272 FOLLOW P272 TO ANNIEVILLE, KWAMDAKANE TAXI RANK, OFFLOAD, LOAD AND RETURN ALONG FORWARD ROUTE IN REVERSE.</p>
12.11	2202DH21004R10050923 - DUNDEE TO DURBAN ALTERNATIVE ROUTE	<p>FROM DUNDEE TAXI RANK FOLLOW ROUTE UP TO THE N3, PROCEED WITH N3 TO CATO RIDGE, ALONG N3 OFF RAMP INTO M13, PROCEED WITH OLD MAIN ROAD (M31), TURN RIGHT INTO MOODLE STREET PINETOWN, AND OFFLOAD ONLY. PROCEED WITH MOODLE STREET, TURN RIGHT INTO OLD MAIN ROAD M31, PROCEED WITH OLD MAIN ROAD, TURN RIGHT INTO STAPPLETON ROAD (M5) PROCEED WITH STAPPLETON ROAD (M5), TURN LEFT INTO J. S. MARWICK HIGHWAY (M13), PROCEED WITH J. S. MARWICK HIGHWAY (M13) ONRAMP, INTO N3, PROCEED WITH N3 OFFRAMP INTO OLD DUTCH ROAD (M13), PROCEED WITH OLD DUTCH ROAD STRAIGHT INTO ALICE STREET, OFFLOAD ONLY AT YMCA. PROCEED WITH ALICE STREET (M4) TURN LEFT INTO ALBERT STREET, THEN UMGENI ROAD, TURN LEFT INTO CRABBLE STREET, TURN LEFT INTO OSBORNE STREET, OFFLOAD AND LOAD AND RETURN AS PER RETURN ROUTE BELOW AND THE REMAINDER OF THE FORWARD ROUTE IN REVERSE.</p> <p>ALTERNATIVE ROUTE</p> <p>FROM DUNDEE TAXI RANK FOLLOW THE SAME ROUTE UP TO POMEROY, PROCEED TO TUGELA FERRY, PROCEED TO KEATS DRIFT, PROCEED TO GREYTOWN, PROCEED TO NEW HANOVER, AND PROCEED TO PIETERMARITZBURG, ENTERING ALONG NEW GREYTOWN ROAD, PROCEED WITH NEW GREYTOWN ROAD TO ONRAMP TO N3, PROCEED WITH N3, BYPASS CATO RIDGE, PROCEED ALONG N3- OFF RAMP INTO M13, LEFT INTO OLD MAIN ROAD (M31), PROCEED WITH OLD MAIN ROAD (M31), TURN RIGHT INTO MOODLE STREET PINETOWN, OFFLOAD ONLY. PROCEED WITH MOODLE STREET, TURN RIGHT INTO OLD MAID ROAD (M31), PROCEED WITH OLD MAIN ROAD M31, TURN RIGHT INTO STAPPLETON ROAD (M5) PROCEED WITH STAPPLETON ROAD (M5), TURN LEFT INTO J. S. MARWICK HIGHWAY (M13), PROCEED WITH J. S. MARWICK HIGHWAY (M13), INTO N3, PROCEED WITH N3 OFFRAMP INTO OLD DUTCH ROAD (M13), PROCEED WITH OLD DUTCH ROAD STRAIGHT INTO ALICE STREET, OFFLOAD ONLY AT YMCA. PROCEED WITH ALICE STREET (M4) TURN LEFT INTO ALBERT STREET, THEN INTO UMGENI ROAD, TURN LEFT INTO CRABBLE STREET, TURN LEFT INTO OSBORNE STREET TO OSBORNE TAXI RANK, OFFLOAD AND LOAD AND RETURN AS PER RETURN ROUTE AND THE REMAINDER OF THE FORWARD ROUTE IN REVERSE.</p> <p>CONDITIONS/RESTRICTIONS NO PICKING UP OF PASSENGERS IS ALLOWED ON THE FORWARD JOURNEY, NO SETTING DOWN OF PASSENGERS IS PERMITTED ON THE RETURN JOURNEY BETWEEN DUNDEE AND DURBAN.</p> <p>RETURN ROUTE FROM DURBAN TO DUNDEE FROM OSBOURNE STREET TAXI RANK INTO FIRST AVENUE JOIN EPSON ROAD, UMGENI ROAD INTO LEOPOLD STREET, CANONGATE ROAD, INTO THE WESTERN FREEWAY (N3) AND PROCEED ALONG N3 AND THE REMAINDER OF THE FORWARD ROUTE IN REVERSE.</p>
12.12	2207BP2207BP00050946 - DUNDEE TO SIBONGILE TOWNSHIP	FROM DUNDEE TAXI RANK TURN RIGHT INTO SMITH STREET, PROCEED ALONG SMITH STREET, PROCEED ALONG SMITH STREET, TURN RIGHT INTO VICTORIA STREET (R68), TURN LEFT INTO CONRHILL STREET, AND PROCEED ALONG CONRHILL STREET STRAIGHT INTO SIBONGILE. OFFLOAD, LOAD AND RETURN ALONG THE FORWARD ROUTE IN REVERSE.
12.13	2207BP2207BP00050947 - DUNDEE TO RORKE'S DRIFT (VIA BON DOU/DE WAAL).	FROM DUNDEE TAXI RANK TURN RIGHT INTO SMITH STREET, PROCEED ALONG SMITH STREET, TURN RIGHT INTO VICTORIA STREET (R68), PROCEED ALONG VICTORIA STREET (R68), TURN LEFT INTO WILSON STREET (R33), PROCEED ALONG WILSON STREET, FOLLOW R33, TURN LEFT INTO P190 (VIA BON DOU) PROCEED ALONG P190 TO RORKE DRIFT, SHIYANE MISSION, OFF LOAD, LOAD AND RETURN ALONG THE FORWARD ROUTE IN REVERSAL.
12.14	2207BP2207BP00050948 - DUNDEE TO WASBANK	FROM DUNDEE TAXI RANK RIGHT INTO SMITH STREET, PROCEED ALONG SMITH STREET, TURN RIGHT INTO VICTORIA STREET (R68), PROCEED ALONG VICTORIA STREET (R68), FOLLOW P33-2, PROCEED ALONG P33-2 TO WASBANK, PROCEED ALONG P33-2, TURN LEFT INTO STATION STREET, WASBANK TAXI RANK, OFFLOAD, LOAD, RETURN ALONG THE FORWARD ROUTE IN REVERSE.
12.15	2207BP2207BP00050950 - DUNDEE TO VRYHEID	FROM DUNDEE TAXI RANK TURN RIGHT INTO SMITH STREET, PROCEED ALONG SMITH STREET, TURN LEFT INTO VICTORIA STREET (R68), PROCEED WITH R68/33 BECOMING R33, PROCEED WITH R33(P34-3) TO VRYHEID TOWN STRAIGHT INTO CHURCH STREET, TURN RIGHT INTO VRYHEID TAXI RANK, OFFLOAD ONLY. FROM VRYHEID TAXI RANK TURN LEFT INTO CHURCH STREET, PROCEED ALONG CHURCH STREET STRAIGHT INTO STRETCH CRESCENT, TURN LEFT INTO RAILWAY STATION TAXI RANK, AND OFFLOAD ONLY. FROM RAILWAY STATION TAXI RANK TURN RIGHT INTO STRETCH CRESCENT, PROCEED INTO CHURCH STREET, TURN RIGHT INTO VRYHEID TAXI RANK, LOAD ONLY AND RETURN ALONG CHURCH STREET, INTO R33 AND PROCEED ALONG THE REMAINDER OF THE FORWARD ROUTE IN REVERSE
12.16	2207BP2207BP00050958 - DUNDEE TO DUNDEE HOSPITAL	FROM DUNDEE TAXI RANK TURN RIGHT INTO SMITH STREET, PROCEED ALONG SMITH STREET, PROCEED ALONG SMITH STREET, TURN RIGHT INTO VICTORIA STREET (R68), TURN LEFT INTO CORPORATION STREET, PROCEED STRAIGHT INTO DUNDEE HOSPITAL, OFFLOAD, LOAD AND RETURN ALONG FORWARD ROUTE IN REVERSE.



transport

Department:
Transport
Province of KwaZulu-Natal

GAZETTE

LGKZNG35-2019-NOV

REGION: ALL

12.17	2207BP2207BP00050960 - DUNDEE TO STRATHMORE PARK FROM DUNDEE TAXI RANK TURN RIGHT INTO SMITH STREET, PROCEED ALONG SMITH STREET, TURN RIGHT INTO VICTORIA STREET (R68), AND TURN RIGHT INTO STRATHMORE, OFFLOAD, LOAD AND RETURN ALONG FORWARD ROUTE IN REVERSE.
12.18	2207BP2207BP00050962 - DUNDEE TO PEACEVALE/FORESTDALE FROM DUNDEE TAXI RANK TURN RIGHT INTO SMITH STREET, PROCEED ALONG SMITH STREET, TURN RIGHT INTO VICTORIA STREET (R68), TURN RIGHT INTO HAJEE JAMAL STREET, PROCEED ALONG HAJEE JAMAL STREET, AND TURN RIGHT INTO PEACEVALE, OFFLOAD AND LOAD. PROCEED WITH HAJEE JAMAL STREET INTO FORESTDALE, OFFLOAD, LOAD. FROM FORESTDALE TURN RIGHT INTO COMMERCIAL STREET, PROCEED ALONG COMMERCIAL STREET STRAIGHT INTO WILSON STREET, PROCEED ALONG WILSON STREET, TURN RIGHT INTO VICTORIA STREET (R68), PROCEED ALONG VICTORIA STREET (R68), AND TURN LEFT INTO TAXI RANK.
12.19	2207BP2207BP00050963 - DUNDEE TO PEACEVALE / FORESTDALE FROM DUNDEE TAXI RANK TURN RIGHT INTO SMITH STREET, PROCEED ALONG SMITH STREET, TURN LEFT INTO VICTORIA STREET (R68), TURN LEFT INTO BROWNING STREET, AND PROCEED ALONG BROWNING STREET STRAIGHT INTO MPATI ROAD, OFFLOAD, LOAD. FROM MPATI ROAD TURN RIGHT INTO UNION STREET, PROCEED ALONG UNION STREET, TURN LEFT INTO KARL LANDMAN STREET, TURN LEFT INTO BEACONSFIELD STREET TO SPAR, OFFLOAD, LOAD. PROCEED ALONG KARL LANDMAN STREET, TURN LEFT INTO BEACONSFIELD STREET TO SPAR, OFFLOAD, LOAD.
12.20	2207BP2207XJ10050582 - DUNDEE TO EMPANGENI FROM DUNDEE TAXI RANK TURN RIGHT INTO SMITH STREET, PROCEED ALONG SMITH STREET, TURN RIGHT INTO VICTORIA STREET (R68), PROCEED ALONG VICTORIA STREET (R68), FOLLOW R68/R33, TURN RIGHT INTO R68, FOLLOW R68 TO NQUTHU, PROCEED ALONG R68 TO BABANANGO, FOLLOW R68 UP TO R34, TURN RIGHT INTO R34, FOLLOW R34 TO MELMOTH, FOLLOW R34 TO NKWALENI, TURN LEFT TOWARDS EMPANGENI (R34), PROCEED ALONG R34 TO EMPANGENI, STRAIGHT INTO MAIN ROAD, TURN RIGHT INTO WEIGHTMAN STREET TAXI RANK, OFFLOAD, LOAD AND RETURN ALONG THE FORWARD ROUTE IN REVERSE. ALTERNATIVE FROM DUNDEE TAXI RANK TURN RIGHT INTO SMITH STREET, PROCEED ALONG SMITH STREET, TURN LEFT INTO VICTORIA STREET (R68), PROCEED ALONG VICTORIA STREET (R68), FOLLOW R68/R33 TO VRYHEID, TURN RIGHT INTO VRYHEID BYPASS (R34) PROCEED ALONG R34 TOWARDS ULUNDI (R34), INTO R66, AND PROCEED TO ULUNDI TAXI RANK, OFFLOAD ONLY. FROM ULUNDI TAXI RANK RETURN TO R34, FOLLOW R34 TO MELMOTH, FOLLOW R34 TO NKWALENI, TURN LEFT TOWARDS EMPANGENI (R34), PROCEED ALONG R34 TO EMPANGENI STRAIGHT INTO MAIN ROAD, TURN RIGHT INTO WEIGHTMAN STREET TAXI RANK, OFFLOAD, LOAD AND RETURN ALONG THE FORWARD ROUTE IN REVERSE.
12.21	KZPRERC2725833 - DUNDEE TO STRATHFORD FARM FROM DUNDEE TAXI RANK TURN RIGHT INTO SMITH STREET, FROM SMITH STREET TURN LEFT INTO COMMERCIAL STREET FOLLOW R33 TO STRATHFORD FARM AND RETURN WITH PASSENGERS USING THE SAME ROUTE.



transport

Department:
Transport
Province of KwaZulu-Natal

GAZETTE

LGKZNG35-2019-NOV

REGION: ALL

1)	Application Number: APP0119135	2)	Gazette Number: LGKZNG35-2019-NOV
3)	Applicant: SP RADEBE ID NO. 7407105307086 Association: MGUGU TAXI OWNERS ASSOCIATION	4)	Applicant Address: E826 NTUZUMA 4360
5)	Existing Licence Holder: NOT APPLICABLE ID NO. NOT APPLICABLE	6)	Existing Licence Holder Address: NOT APPLICABLE
7)	Type of application: NEW OPERATING LICENCE	8)	Operating Licence Number: NOTAVAILABLE
9)	Vehicle Type: MINIBUS	10)	1 X 15 (SEATED) + 0 (STANDING)
11)	Region: NINGIZMU 1		
12.1	<p>2209WC2209WC00119306 - MGUGU - ISIPINGO.</p> <p>BEFORE NUNGWANE BRIDGE OFF RAMP TO D989 AND D985 PROCEED STILL OFF LOADING AND LOADING , AFTER NUNGWANE BRIDGE OFF RAMP TO D983 STILL OFF LOADING OR LOADING , ODIDINI LEFT TO MPULO FOLLOWING D984 AND RIGHT TO ESIWEBENI OR PROCEEDING WITH D985 STILL OFF LOADING OR LOADING , D989 IS AN ALTERNATIVE TO D985 STILL OFF LOADING OR LOADING D983 AND D984 IS AN ALTERNATIVE ROUTE TO D985 STILL OFF LOADING OR LOADING, ODINDINI OFF RAMP TO HWAYI STILL OFF LOADING P1070 PROCEEDING TO KWA- NAGALELA THEN TO ILLOVU RIVER STILL OFF LOADING, P1070 ALSO PROCEEDING TO NGOLOSHINI OFF LOADING AND LOADING, D985 ENDS AT KWA MGUGU RANK, FROM MGUGU, NGOLOSHINI , MPULO, HWAI , LOAD AND OFF LOADING ALL STOPS UNTIL THE END OFF RETURN ROUTE P740, RIGHT ALONG R603, LEFT M35, LEFT OLD MAIN ROAD TO ISIPINGO ONLY OFF LOADING NO LOADING.</p>		



transport

Department:
Transport
Province of KwaZulu-Natal

GAZETTE

LGKZNG35-2019-NOV

REGION: ALL

1)	Application Number: APP0119143	2)	Gazette Number: LGKZNG35-2019-NOV
3)	Applicant: BA MHLANGA ID NO. 6910025739081 Association: MADADENI TAXI OWNERS ASSOCIATION	4)	Applicant Address: P O BOX 60310 MADADENI, NEWCASTLE 2951
5)	Existing Licence Holder: NOT APPLICABLE ID NO. NOT APPLICABLE	6)	Existing Licence Holder Address: NOT APPLICABLE
7)	Type of application: NEW OPERATING LICENCE	8)	Operating Licence Number: NOTAVAILABLE
9)	Vehicle Type: MINIBUS	10)	1 X 15 (SEATED) + 0 (STANDING)
11)	Region: AMAJUBA		
12.1	2100F52202BQ00057662 - NEWCASTLE TO NORMANDEEN FROM NEWCASTLE TAXI RANK EXIT WITH TERMINUS STREET TURN LEFT WITH SUTHERLAND STREET TURN RIGHT WITH SCOTT STREET TO LENNOXTON WITH ROAD P39 TO NORMANDIEN PICK AND DROP RETURNING USING SAME ROUTE.		
12.2	2202BQ2100F500057632 - NEWCASTLE TAXI RANK TO NEWCASTLE TOWNLANDS FROM TAXI RANK INTO TERMINUS STREET TURN LEFT AT VOORTREKKER STREET TURN LEFT INTO KIRKLAND STREET, TURN LEFT INTO ALLEN STREET, PROCEED STRAIGHT TURN RIGHT AT DRAKENSBURG DRIVE PROCEED STRAIGHT, VIA MONTE VISTA, TURN LEFT INTO AQUAMARINE DRIVE, TURN RIGHT INTO AMETHYST ROAD PROCEED STRAIGHT TURN RIGHT AT DRAKENSBURG DRIVE, TURN LEFT INTO VICTORIA ROAD PROCEED STRAIGHT VIA AMAJUBA LODGE, CHECKERS SHOPPING CENTRE, TURN RIGHT AT ROBOT INTO ALLEN STREET PICK AND DROP TO AND FROM. RETURN WITH SAME ROUTE TO NEWCASTLE TAXI RANK.		
12.3	2202BQ2202BQ00057642 - NEWCASTLE TO DANNHAUSER FROM NEWCASTLE TAXI RANK ENTER TERMINUS STREET, TURN LEFT AT VOORTREKKER STREET TURN LEFT KIRKLAND STREET, TURN RIGHT INTO ALLEN STREET PROCEED STRAIGHT TO ARBOR PARK SUBURB, TURN RIGHT INTO N11 ROAD PROCEED STRAIGHT TO BALLENGICH TURN LEFT INTO R621 ROAD TO SKOBARIN SETTLEMENT PROCEED STRAIGHT TURN RIGHT ENTER DANNHAUSER TOWN TURN LEFT TO DANNHAUSER APPROVED TAXI RANK, RETURN WITH SAME ROUTE TO NEWCASTLE.		
12.4	2202BR2100F500057612 - MADADENI (LIBRARY) TO NEWCASTLE FROM MADADENI LIBRARY AND COMMUNITY HALL, TURN LEFT INTO BEER WHOLESALE, TURN RIGHT AT ROBOT, AND PROCEED TO AMAJUBA COLLEGE, MAGISTRATE OFFICE. OR FROM MADADENI LIBRARY, TURN RIGHT TO ROAD INTERSECTION BETWEEN SECTION 2 AND 3, TURN LEFT TO KWASBALI TAVERN (BETWEEN 2 AND 3), TURN LEFT METHODIST CHURCH, PROCEED TO SECTION 1 CLINIC, KHUZANI SHOPPING CENTRE, PROCEED STRAIGHT TO BP GARAGE, AMAJUBA DISTRICT MUNICIPALITY OFFICE, IKHWEZI SECTION/POLICE STATION, TURN RIGHT AT ROBOT, TURN RIGHT TO INGAGANE ROAD INTERSECTION. TURN RIGHT AT THE ROBOT CROSSING INGAGANE RIVER TO MATUKUSA NEW TOWNSHIP AT KEYWAY MOTORS (MATUKUSA) ROBOT PROCEED STRAIGHT TO RAILWAY STATION KARBOCHEM. TURN LEFT ENTER ROAD N1 AND RIGHT INTO ALLEN STREET TO NEWCASTLE INTO ARBOR PARK TOWN HOUSES, PROCEED ON ALLEN STREET ENTER NEWCASTLE. TURN LEFT AT KIRKLAND STREET, TURN RIGHT AT VOORTREKKER STREET PROCEED ACROSS TERMINUS STREET ENTER APPROVED NEWCASTLE TAXI RANK. RETURN WITH THE SAME ROUTE TO MADADENI TOWNSHIP		
12.5	2202BR2100F500057613 - MADADENI (HIGH SCHOOL) TO NEWCASTLE FROM MADADENI HIGH SCHOOL, TURN RIGHT AT EMATSHENI AMHLOPHE TO ENYOKENI SECTION 3, TURN LEFT VODACOM CONTAINERS TO BHEKUKUPHIWA RESTAURANT, LEFT AT EHASHINI STOP TO ST JOHN CHURCH, TURN RIGHT TOWARDS SHOPRITE CENTRE, RIGHT AT CLINIC NO.7, TO KWASBALI TAVERN, TURN LEFT AT METHODIST CHURCH, TO CLINIC NO.1 AT SECTION 1 TO SECTION1, TURN LEFT AT BP GARAGE, TO AMAJUBA MUNICIPALITY OFFICE, INTO IKHWEZI SECTION, TO MADADENI POLICE STATION, TURN RIGHT AT ROBOT, RIGHT AT INGAGANE INTERSECTION ROBOT, ENTER ROAD 0483 FROM UTRECHT, OSIZWENI TO NEWCASTLE, TURN RIGHT AT KEYWAY MOTORS TO EMABHODI, PROTECTION SERVICE TURN ENTER RIGHT ALLEN STREET AT KEYWAY MOTORS PROCEED STRAIGHT, INTO RAILWAY STATION, KARBOCHEM OFF-RAMP TURN LEFT ENTER N11, TURN RIGHT AT ALLEN STREET TO NEWCASTLE, PROCEED ON ALLEN STREET, TURN LEFT AT KIRKLAND STREET, TURN RIGHT AT VOORTREKKER STREET, PROCEED ACROSS TERMINUS STREET ENTER APPROVED NEWCASTLE TAXI RANK. RETURN WITH SAME ROUTE TO MADADENI TOWNSHIP .ALTERNATE: ROUTE STARTING POINT SAME AS ABOVE BUT AT KEYWAY MOTORS PROCEED STRAIGHT, TO RAILWAY STATION, TO KARBOCHEM OFF-RAMP, TURN LEFT ENTER N11, TURN RIGHT AT ALLEN STREET TO NEWCASTLE, PROCEED STRAIGHT INTO ARBOR PARK SUBURBS PROCEED ALONG TERMINUS STREET ENTER NEWCASTLE APPROVED TAXI RANK. RETURN SAME ROUTE TO MADADENI TOWNSHIP.		
12.6	2202BR2100F500057615 - MADADENI TO NEWCASTLE (TEXTILE INDUSTRY) FROM ZENZELE SHOPPING CENTRE, TURN RIGHT AT MADADENI HOSPITAL, TURN LEFT AT THOKOZA SHOPPING CENTRE, TURN RIGHT AT SCHOOL FOR DEAF, TURN LEFT CLINIC NO.5, SECTIONS, VIA NTOBEKO L. P. SCHOOL, TURN LEFT OR RIGHT AMAJUBA COLLEGE, VIA MAGISTRATE OFFICE, VIA POLICE STATION, TURN RIGHT TO INGAGANE INTERSECTION, TURN RIGHT AT THE ROBOT CROSSING INGAGANE RIVER, VIA MATUKUSA NEW TOWNSHIP, AT KEYWAY MOTORS (MATUKUSA) ROBOT TURN RIGHT AT INTERSECTION BETWEEN 5 AND 2 TOWARDS BEER WHOLESALE, TURN LEFT AT ROBOT, PROCEED. TURN LEFT AT CLINIC 3 SECTION 3 VIA KWASIBALI TAVERN, TURN LEFT AT METHODIST, VIA SECTION 1, VIA AMAJUBA DISTRICT OFFICE, VIA KHUZANI SHOPPING CENTER, LEFT AT BP GARAGE, VIA MAGISTRATE VIA AMAJUBA DISTRICT, VIA IKHWEZI SECTION, TURN RIGHT AT MADADENI POLICE STATION ROBOT, PROCEED STRAIGHT TURN RIGHT INTO P483 ROAD TO MATUKUSA NEW SETTLEMENT (PICK AND DROP) PROCEED STRAIGHT, TURN AT KEYWAY MOTORS INTO ASIPHEPHE ROAD PROCEED STRAIGHT ENTER ALBERT WESSELS DRIVE TO NEWCASTLE TEXTILE INDUSTRIES OFFLOAD AND LOAD ALL AROUND TEXTILE INDUSTRIES OR RETURN WITH SAME ROUTE TO MADADENI APPROVED TAXI RANK. PROCEED TURN LEFT AT CLINIC 3 SECTION 3 VIA KWASIBALI TAVERN, LEFT AT METHODIST, VIA SECTION 1, VIA AMAJUBA DISTRICT OFFICE, VIA KHUZANI SHOPPING CENTER, LEFT AT BP GARAGE VIA MAGISTRATES OFFICE VIA AMAJUBA DISTRICT VIA IKHWEZI SECTION, RIGHT AT MADADENI POLICE STATION ROBOT, PROCEED TO NEWCASTLE OR RETURN WITH SAME ROUTE TO APPROVED CHECKERS TAXI RANK.		
12.7	2202BR2100F500057617 - MADADENI (KWANYEMBE) TO NEWCASTLE FROM N SECTION TAXI RANK KWANYEMBE, TURN RIGHT ENTER P SECTION ENTER ROAD FROM P1 STOP, VIA POST BOX, TURN LEFT AT STAFFORD CLINIC OR RIGHT. TURN RIGHT ENTER M SECTION. TURN RIGHT AT ROAD INTERSECTION VIA DEDANGIFUNDE HIGH SCHOOL, TURN LEFT MUZIKAYISE JUNIOR PRIMARY, TURN RIGHT ENTER L SECTION STRAIGHT TURN LEFT ON ROAD BETWEEN SECTION 7 AND SECTION 6 TO MADADENI BREWERY VIA VIRGINIA SUPERMARKET, VIA MADADENI LIGHT INDUSTRIES, VIA BINDA HARDWARE MOYOMUHLE TAXI RANK AND COMMUNITY CENTRE. AT ROBOT TURN RIGHT ENTER MAIN ROAD P483 FROM NEWCASTLE TO OSIZWENI, BUFFALO FLATS AND UTRECHT TO NEWCASTLE AT INGAGANE ROBOT CROSS-OVER INGAGANE RIVER TURN LEFT AT KEYWAY MOTORS ROBOT INTO ASIPHEPHE ROAD ENTER ALBERT WESSELS ROAD, VIA LIGHT AND TEXTILE INDUSTRIES EMABHODINI TO NEWCASTLE VIA PROTECTION SERVICE TURN RIGHT ALLEN STREET PROCEED TURN LEFT AT KIRKLAND STREET, TURN RIGHT AT VOORTREKKER STREET PROCEED ACROSS TERMINUS STREET, ENTER APPROVED NEWCASTLE TAXI RANK. RETURN WITH SAME ROUTE TO MADADENI TOWNSHIP.		



transport

Department:
Transport
Province of KwaZulu-Natal

GAZETTE

LGKZNG35-2019-NOV

REGION: ALL

12.8	<p>2202BR2100F500057624 - MADADENI TO NEWCASTLE</p> <p>FROM P1 SECTION 7(P) PROCEED STRAIGHT TO KWAMAKHULUKHULU SUPERMARKET, TURN LEFT AT THE CORNER PROCEED STRAIGHT, TURN RIGHT ENGULUBENI OR KUSAKUSA ENTER M-SECTION 7, VIA EYAKHO SHOPPING COMPLEX PROCEED STRAIGHT VIA EKHAMDUZE STORE, TURN LEFT AT LOKOTHWAYO BRICK & TILE SUPPLY, TURN RIGHT AT EKHAMDUZELIQUOR STORE ENTER L SECTION PROCEED, STRAIGHT TURN RIGHT, AT INTERSECTION, ENTER ROAD BETWEEN SECTION 7 (LO AND SECTION 6, TURN LEFT PROCEED STRAIGHT, VIA AMAZULU HIGH SCHOOL, TURN LEFT AT EYETHU MOTORS SPARES. PROCEED STRAIGHT ON ROAD BETWEEN MADADENI HOSPITAL AND SECTION 6, TURN LEFT AT ZENZELE SHOPPING CENTRE ENTER ROAD BETWEEN SECTION 5 MADADENI HOSPITAL, PROCEED STRAIGHT TURN RIGHT ENTER ROAD SECTION 5 AND OPEN VELD, VIA CRIPPLE CENTRE, VIA CIRCUIT OFFICE, VIA AMAJUBA TECHNOLOGY CENTRE PROCEED STRAIGHT TURN LEFT, VIA AMAJUBA COLLEGE, VIA MAGISTRATES OFFICE, VIA MADADENI POLICE STATION PROCEED STRAIGHT ACROSS ROBOT, TURN RIGHT ON P483 ROAD, TO NEWCASTLE, VIA MATUKUSA NEW SETTLEMENT, TURN RIGHT KEYWAY ROBOT ENTER ASIPHEPHE ROAD PROCEED STRAIGHT ENTER ALBERT WESSELS DRIVE, VIA EMABHODINI PROCEED STRAIGHT VIA ENGINE GARAGE, PROCEED STRAIGHT ACROSS 4 WAY STOP TURN RIGHT AT ROBOT INTO FARADAY STREET, VIA KADBRO VEHICLE TESTING ENTER HARDWICK STREET, TURN OR PROCEED STRAIGHT, VIA VLAM CRESCENT TURN RIGHT AT HARDWICK STREET PROCEED STRAIGHT, TURN LEFT KINGS HOTEL ENTER HARDING STREET PROCEED STRAIGHT, TURN LEFT. ALLEN STREET PROCEED STRAIGHT, TURN LEFT AT KIRKLAND STREET, TURN RIGHT AT VOORTREKKER STREET PROCEED STRAIGHT TERMINUS ENTER APPROVED NEWCASTLE TAXI RANK. RETURN SAME ROUTE TO P1 SECTION7.</p>
12.9	<p>2202BR2202BS00057622 - MADADENI TO OSIZWENI</p> <p>FROM MADADENI TO OSIZWENI TOWNSHIP FROM MAGISTRATE OFFICE, MADADENI TOWNSHIP, TURN LEFT ENTER ROAD BETWEEN SECTION 2 AND MUNICIPALITY OFFICES. TURN RIGHT AT BP GARAGE PROCEED STRAIGHT VIA IMBONGOLWENI CHURCH, VIA KHUZANI SHOPPING CENTRE VIA METHODIST CHURCH. SECTIONS 1 PROCEED STRAIGHT AT FOUR WAY STOP ON ROAD BETWEEN RIVERSIDE HOUSES AND SECTION 3 TURN RIGHT AT KWAMABOYA. VIA EHASHINI STOP. VIA ST HOHN CHURCH, TURN RIGHT AT CHECKERS SHOPPING CENTER VIA CLINIC SECTION 3, TURN LEFT AT CLINIC, AND PROCEED VIA MADADENI LIBRARY, VIA BEER WHOLESAL DEPORT, VIA MAZIBUYE TESTING STATION. PROCEED STRAIGHT, AT ZENZELE SHOPPING CENTER, TURN RIGHT AND TURN LEFT VIA MADADENI HOSPITAL ROAD BETWEEN SECTION 6 AND MADADENI HOSPITAL, TURN LEFT AT AMAZULU HIGH SCHOOL, TURN RIGHT AT ROAD INTERSECTION (ROAD BETWEEN SECTION 6 AND SECTION7), VIA MADODA SHOPPING ENTERPRISE, TURN RIGHT AT MADADENI BREWERY VIA MOYOMUHLE TAXI RANK, TURN LEFT AT THE ROBOT ENTER ROAD TO OSIZWENI AND UTRECHT VIA NINE MILE STOP, VIA BLAUBOSCH AREA, TURN RIGHT AT EMPANGENI, TURN LEFT ENTER OSIZWENI TOWNSHIP (SOUTH), PROCEED STRAIGHT VIA QHUBIMFUNDU S. P. SCHOOL AND VIA XOLANI HIGH SCHOOL. TURN RIGHT AT KWAMASHU STOP. TURN LEFT AT MPHAZIMA RESTAURANT AND HLANGANANI SHOPPING CENTRE, PROCEED STRAIGHT, TURN RIGHT AT ROAD INTERSECTION VIA OSIZWENI BUSINESS ARE, VIA POST OFFICE (OSIZWENI) AND S.A.P.S. STATION, TURN LEFT PROCEED STRAIGHT TO TOP TANK, TURN LEFT KWAMBHOKO (SAND SUPPLY DEPORT) VIA LONG HOMES HOUSING, TURN RIGHT AT MATSHEKETSHENI SECTION, VIA KWA BOB SHOPPING CENTRE, AND MASKOPHASINI, TURN LEFT AT DEPOT. ON THE THIRD ROAD FROM KHUZANI SHOPPING CENTRE, TURN RIGHT VIA KWAMAKHANYA SHOPPING CENTER, TURN RIGHT AT KWA VILAKAZI CORNER HOUSE, VIA 5 STAR CENTRE AND FIRE STATION OSIZWENI, AND TURN RIGHT AT T.V. LIQUOR STORE. PROCEED STRAIGHT VIA KAKALASPAN AREA (RURAL AREA) VIA MILLENNIUM CASH STORE. EMPOMPINI RETURN SAME ROUTE TO MADADENI TOWNSHIP.</p>



transport

Department:
Transport
Province of KwaZulu-Natal

GAZETTE

LGKZNG35-2019-NOV

REGION: ALL

1)	Application Number: APP0119149	2)	Gazette Number: LGKZNG35-2019-NOV
3)	Applicant: MP KHUMALO ID NO. 7606105637083 Association: MADADENI TAXI OWNERS ASSOCIATION	4)	Applicant Address: P1782 SECTION 7 MADADENI 2951
5)	Existing Licence Holder: NOT APPLICABLE ID NO. NOT APPLICABLE	6)	Existing Licence Holder Address: NOT APPLICABLE
7)	Type of application: NEW OPERATING LICENCE	8)	Operating Licence Number: NOTAVAILABLE
9)	Vehicle Type: MINIBUS	10)	1 X 15 (SEATED) + 0 (STANDING)
11)	Region: AMAJUBA		
12.1	2100F52202BQ00057662 - NEWCASTLE TO NORMANDEEN FROM NEWCASTLE TAXI RANK EXIT WITH TERMINUS STREET TURN LEFT WITH SUTHERLAND STREET TURN RIGHT WITH SCOTT STREET TO LENNOXTON WITH ROAD P39 TO NORMANDIEN PICK AND DROP RETURNING USING SAME ROUTE.		
12.2	2202BQ2100F500057632 - NEWCASTLE TAXI RANK TO NEWCASTLE TOWNLANDS FROM TAXI RANK INTO TERMINUS STREET TURN LEFT AT VOORTREKKER STREET TURN LEFT INTO KIRKLAND STREET, TURN LEFT INTO ALLEN STREET, PROCEED STRAIGHT TURN RIGHT AT DRakensBURG DRIVE PROCEED STRAIGHT, VIA MONTE VISTA, TURN LEFT INTO AQUAMARINE DRIVE, TURN RIGHT INTO AMETHYST ROAD PROCEED STRAIGHT TURN RIGHT AT DRakensBURG DRIVE, TURN LEFT INTO VICTORIA ROAD PROCEED STRAIGHT VIA AMAJUBA LODGE, CHECKERS SHOPPING CENTRE, TURN RIGHT AT ROBOT INTO ALLEN STREET PICK AND DROP TO AND FROM. RETURN WITH SAME ROUTE TO NEWCASTLE TAXI RANK.		
12.3	2202BQ2202BQ00057642 - NEWCASTLE TO DANNHAUSER FROM NEWCASTLE TAXI RANK ENTER TERMINUS STREET, TURN LEFT AT VOORTREKKER STREET TURN LEFT KIRKLAND STREET, TURN RIGHT INTO ALLEN STREET PROCEED STRAIGHT TO ARBOR PARK SUBURB, TURN RIGHT INTO N11 ROAD PROCEED STRAIGHT TO BALLENGICH TURN LEFT INTO R621 ROAD TO SKOBARIN SETTLEMENT PROCEED STRAIGHT TURN RIGHT ENTER DANNHAUSER TOWN TURN LEFT TO DANNHAUSER APPROVED TAXI RANK, RETURN WITH SAME ROUTE TO NEWCASTLE.		
12.4	2202BR2100F500057612 - MADADENI (LIBRARY) TO NEWCASTLE FROM MADADENI LIBRARY AND COMMUNITY HALL, TURN LEFT INTO BEER WHOLESALE, TURN RIGHT AT ROBOT, AND PROCEED TO AMAJUBA COLLEGE, MAGISTRATE OFFICE. OR FROM MADADENI LIBRARY, TURN RIGHT TO ROAD INTERSECTION BETWEEN SECTION 2 AND 3, TURN LEFT TO KWASBALI TAVERN (BETWEEN 2 AND 3), TURN LEFT METHODIST CHURCH, PROCEED TO SECTION 1 CLINIC, KHUZANI SHOPPING CENTRE, PROCEED STRAIGHT TO BP GARAGE, AMAJUBA DISTRICT MUNICIPALITY OFFICE, IKHWEZI SECTION/POLICE STATION, TURN RIGHT AT ROBOT, TURN RIGHT TO INGAGANE ROAD INTERSECTION. TURN RIGHT AT THE ROBOT CROSSING INGAGANE RIVER TO MATUKUSA NEW TOWNSHIP AT KEYWAY MOTORS (MATUKUSA) ROBOT PROCEED STRAIGHT TO RAILWAY STATION KARBOCHEM. TURN LEFT ENTER ROAD N11 AND RIGHT INTO ALLEN STREET TO NEWCASTLE INTO ARBOR PARK TOWN HOUSES, PROCEED ON ALLEN STREET ENTER NEWCASTLE. TURN LEFT AT KIRKLAND STREET, TURN RIGHT AT VOORTREKKER STREET PROCEED ACROSS TERMINUS STREET ENTER APPROVED NEWCASTLE TAXI RANK. RETURN WITH THE SAME ROUTE TO MADADENI TOWNSHIP .ALTERNATE: ROUTE STARTING POINT SAME AS ABOVE BUT AT KEYWAY MOTORS PROCEED STRAIGHT, TO RAILWAY STATION, TO KARBOCHEM OFF-RAMP, TURN LEFT ENTER N11, TURN RIGHT AT ALLEN STREET TO NEWCASTLE, PROCEED STRAIGHT INTO ARBOR PARK SUBURBS PROCEED ALONG TERMINUS STREET ENTER NEWCASTLE APPROVED TAXI RANK. RETURN SAME ROUTE TO MADADENI TOWNSHIP.		
12.5	2202BR2100F500057613 - MADADENI (HIGH SCHOOL) TO NEWCASTLE FROM MADADENI HIGH SCHOOL, TURN RIGHT AT EMATSHENI AMHLOPHE TO ENYOKENI SECTION 3, TURN LEFT VODACOM CONTAINERS TO BHEKUKUPHIWA RESTAURANT, LEFT AT EHASHINI STOP TO ST JOHN CHURCH, TURN RIGHT TOWARDS SHOPRITE CENTRE, RIGHT AT CLINIC NO.7, TO KWASBALI TAVERN, TURN LEFT AT METHODIST CHURCH, TO CLINIC NO.1 AT SECTION 1 TO SECTION1, TURN LEFT AT BP GARAGE, TO AMAJUBA MUNICIPALITY OFFICE, INTO IKHWEZI SECTION, TO MADADENI POLICE STATION, TURN RIGHT AT ROBOT, RIGHT AT INGAGANE INTERSECTION ROBOT, ENTER ROAD 0483 FROM UTRECHT, OSIZWENI TO NEWCASTLE, TURN RIGHT AT KEYWAY MOTORS TO EMABHODI, PROTECTION SERVICE TURN ENTER RIGHT ALLEN STREET AT KEYWAY MOTORS PROCEED STRAIGHT, INTO RAILWAY STATION, KARBOCHEM OFF-RAMP TURN LEFT ENTER N11, TURN RIGHT AT ALLEN STREET TO NEWCASTLE, PROCEED ON ALLEN STREET, TURN LEFT AT KIRKLAND STREET, TURN RIGHT AT VOORTREKKER STREET, PROCEED ACROSS TERMINUS STREET ENTER APPROVED NEWCASTLE TAXI RANK. RETURN WITH SAME ROUTE TO MADADENI TOWNSHIP .ALTERNATE: ROUTE STARTING POINT SAME AS ABOVE BUT AT KEYWAY MOTORS PROCEED STRAIGHT, TO RAILWAY STATION, TO KARBOCHEM OFF-RAMP, TURN LEFT ENTER N11, TURN RIGHT AT ALLEN STREET TO NEWCASTLE, PROCEED STRAIGHT INTO ARBOR PARK SUBURBS PROCEED ALONG TERMINUS STREET ENTER NEWCASTLE APPROVED TAXI RANK. RETURN SAME ROUTE TO MADADENI TOWNSHIP.		
12.6	2202BR2100F500057615 - MADADENI TO NEWCASTLE (TEXTILE INDUSTRY) FROM ZENZELE SHOPPING CENTRE, TURN RIGHT AT MADADENI HOSPITAL, TURN LEFT AT THOKOZA SHOPPING CENTRE, TURN RIGHT AT SCHOOL FOR DEAF, TURN LEFT CLINIC NO.5, SECTIONS, VIA NTOBEKO L. P. SCHOOL, TURN LEFT OR RIGHT AMAJUBA COLLEGE, VIA MAGISTRATE OFFICE, VIA POLICE STATION, TURN RIGHT TO INGAGANE INTERSECTION, TURN RIGHT AT THE ROBOT CROSSING INGAGANE RIVER, VIA MATUKUSA NEW TOWNSHIP, AT KEYWAY MOTORS (MATUKUSA) ROBOT TURN RIGHT AT INTERSECTION BETWEEN 5 AND 2 TOWARDS BEER WHOLESALE, TURN LEFT AT ROBOT, PROCEED. TURN LEFT AT CLINIC 3 SECTION 3 VIA KWASBALI TAVERN, TURN LEFT AT METHODIST, VIA SECTION I, VIA AMAJUBA DISTRICT OFFICE, VIA KHUZANI SHOPPING CENTER, LEFT AT BP GARAGE, VIA MAGISTRATE VIA AMAJUBA DISTRICT, VIA IKHWEZI SECTION, TURN RIGHT AT MADADENI POLICE STATION ROBOT, PROCEED STRAIGHT TURN RIGHT INTO P483 ROAD TO MATUKUSA NEW SETTLEMENT (PICK AND DROP) PROCEED STRAIGHT, TURN AT KEYWAY MOTORS INTO ASIPHEPHE ROAD PROCEED STRAIGHT ENTER ALBERT WESSELS DRIVE TO NEWCASTLE TEXTILE INDUSTRIES OFFLOAD AND LOAD ALL AROUND TEXTILE INDUSTRIES OR RETURN WITH SAME ROUTE TO MADADENI APPROVED TAXI RANK. PROCEED TURN LEFT AT CLINIC 3 SECTION 3 VIA KWASBALI TAVERN, LEFT AT METHODIST, VIA SECTION 1, VIA AMAJUBA DISTRICT OFFICE, VIA KHUZANI SHOPPING CENTER, LEFT AT BP GARAGE VIA MAGISTRATES OFFICE VIA AMAJUBA DISTRICT VIA IKHWEZI SECTION, RIGHT AT MADADENI POLICE STATION ROBOT, PROCEED TO NEWCASTLE OR RETURN WITH SAME ROUTE TO APPROVED CHECKERS TAXI RANK.		
12.7	2202BR2100F500057617 - MADADENI (KWANYEMBE) TO NEWCASTLE FROM N SECTION TAXI RANK KWANYEMBE, TURN RIGHT ENTER P SECTION ENTER ROAD FROM P1 STOP, VIA POST BOX, TURN LEFT AT STAFFORD CLINIC OR RIGHT. TURN RIGHT ENTER M SECTION. TURN RIGHT AT ROAD INTERSECTION VIA DEDANGIFUNDE HIGH SCHOOL, TURN LEFT MUZIKAYISE JUNIOR PRIMARY, TURN RIGHT ENTER L SECTION STRAIGHT TURN LEFT ON ROAD BETWEEN SECTION 7 AND SECTION 6 TO MADADENI BREWERY VIA VIRGINIA SUPERMARKET, VIA MADADENI LIGHT INDUSTRIES, VIA BINDA HARDWARE MOYOMUHLE TAXI RANK AND COMMUNITY CENTRE. AT ROBOT TURN RIGHT ENTER MAIN ROAD P483 FROM NEWCASTLE TO OSIZWENI, BUFFALO FLATS AND UTRECHT TO NEWCASTLE AT INGAGANE ROBOT CROSS-OVER INGAGANE RIVER TURN LEFT AT KEYWAY MOTORS ROBOT INTO ASIPHEPHE ROAD ENTER ALBERT WESSELS ROAD. VIA LIGHT AND TEXTILE INDUSTRIES EMABHODINI TO NEWCASTLE VIA PROTECTION SERVICE TURN RIGHT ALLEN STREET PROCEED TURN LEFT AT KIRKLAND STREET, TURN RIGHT AT VOORTREKKER STREET PROCEED ACROSS TERMINUS STREET, ENTER APPROVED NEWCASTLE TAXI RANK. RETURN WITH SAME ROUTE TO MADADENI TOWNSHIP.		



transport

Department:
Transport
Province of KwaZulu-Natal

GAZETTE

LGKZNG35-2019-NOV

REGION: ALL

12.8	<p>2202BR2100F500057624 - MADADENI TO NEWCASTLE</p> <p>FROM P1 SECTION 7(P) PROCEED STRAIGHT TO KWAMAKHULUKHULU SUPERMARKET, TURN LEFT AT THE CORNER PROCEED STRAIGHT, TURN RIGHT ENGULUBENI OR KUSAKUSA ENTER M-SECTION 7, VIA EYAKHO SHOPPING COMPLEX PROCEED STRAIGHT VIA EKHAMDUZE STORE, TURN LEFT AT LOKOTHWAYO BRICK & TILE SUPPLY, TURN RIGHT AT EKHAMDUZELIQUOR STORE ENTER L SECTION PROCEED, STRAIGHT TURN RIGHT, AT INTERSECTION, ENTER ROAD BETWEEN SECTION 7 (LO AND SECTION 6, TURN LEFT PROCEED STRAIGHT, VIA AMAZULU HIGH SCHOOL, TURN LEFT AT EYETHU MOTORS SPARES. PROCEED STRAIGHT ON ROAD BETWEEN MADADENI HOSPITAL AND SECTION6, TURN LEFT AT ZENZELE SHOPPING CENTRE ENTER ROAD BETWEEN SECTION 5 MADADENI HOSPITAL, PROCEED STRAIGHT TURN RIGHT ENTER ROAD SECTION 5 AND OPEN VELD, VIA CRIPPLE CENTRE, VIA CIRCUIT OFFICE, VIA AMAJUBA TECHNOLOGY CENTRE PROCEED STRAIGHT TURN LEFT, VIA AMAJUBA COLLEGE, VIA MAGISTRATES OFFICE, VIA MADADENI POLICE STATION PROCEED STRAIGHT ACROSS ROBOT, TURN RIGHT ON P483 ROAD, TO NEWCASTLE, VIA MATUKUSA NEW SETTLEMENT, TURN RIGHT KEYWAY ROBOT ENTER ASIPHEPHE ROAD PROCEED STRAIGHT ENTER ALBERT WESSELS DRIVE, VIA EMABHODINI PROCEED STRAIGHT VIA ENGINE GARAGE, PROCEED STRAIGHT ACROSS 4 WAY STOP TURN RIGHT AT ROBOT INTO FARADAY STREET, VIA KADBRO VEHICLE TESTING ENTER HARDWICK STREET, TURN OR PROCEED STRAIGHT, VIA VLAM CRESCENT TURN RIGHT AT HARDWICK STREET PROCEED STRAIGHT, TURN LEFT KINGS HOTEL ENTER HARDING STREET PROCEED STRAIGHT, TURN LEFT. ALLEN STREET PROCEED STRAIGHT, TURN LEFT AT KIRKLAND STREET, TURN RIGHT AT VOORTREKKER STREET PROCEED STRAIGHT TERMINUS ENTER APPROVED NEWCASTLE TAXI RANK. RETURN SAME ROUTE TO P1 SECTION7.</p>
12.9	<p>2202BR2202BS00057622 - MADADENI TO OSIZWENI</p> <p>FROM MADADENI TO OSIZWENI TOWNSHIP FROM MAGISTRATE OFFICE, MADADENI TOWNSHIP, TURN LEFT ENTER ROAD BETWEEN SECTION 2 AND MUNICIPALITY OFFICES. TURN RIGHT AT BP GARAGE PROCEED STRAIGHT VIA IMBONGOLWENI CHURCH, VIA KHUZANI SHOPPING CENTRE VIA METHODIST CHURCH. SECTIONS 1 PROCEED STRAIGHT AT FOUR WAY STOP ON ROAD BETWEEN RIVERSIDE HOUSES AND SECTION 3 TURN RIGHT AT KWAMABOYA. VIA EHASHINI STOP. VIA ST HOHN CHURCH, TURN RIGHT AT CHECKERS SHOPPING CENTER VIA CLINIC SECTION 3, TURN LEFT AT CLINIC, AND PROCEED VIA MADADENI LIBRARY, VIA BEER WHOLESAL DEPORT, VIA MAZIBUYE TESTING STATION. PROCEED STRAIGHT, AT ZENZELE SHOPPING CENTER, TURN RIGHT AND TURN LEFT VIA MADADENI HOSPITAL ROAD BETWEEN SECTION 6 AND MADADENI HOSPITAL, TURN LEFT AT AMAZULU HIGH SCHOOL, TURN RIGHT AT ROAD INTERSECTION (ROAD BETWEEN SECTION 6 AND SECTION7), VIA MADODA SHOPPING ENTERPRISE, TURN RIGHT AT MADADENI BREWERY VIA MOYOMUHLE TAXI RANK, TURN LEFT AT THE ROBOT ENTER ROAD TO OSIZWENI AND UTRECHT VIA NINE MILE STOP, VIA BLAUBOSCH AREA, TURN RIGHT AT EMPANGENI, TURN LEFT ENTER OSIZWENI TOWNSHIP (SOUTH), PROCEED STRAIGHT VIA QHUBIMFUNDO S. P. SCHOOL AND VIA XOLANI HIGH SCHOOL. TURN RIGHT AT KWAMASHU STOP. TURN LEFT AT MPHAZIMA RESTAURANT AND HLANGANANI SHOPPING CENTRE, PROCEED STRAIGHT, TURN RIGHT AT ROAD INTERSECTION VIA OSIZWENI BUSINESS ARE, VIA POST OFFICE (OSIZWENI) AND S.A.P.S. STATION, TURN LEFT PROCEED STRAIGHT TO TOP TANK, TURN LEFT KWAMBHOKO (SAND SUPPLY DEPORT) VIA LONG HOMES HOUSING, TURN RIGHT AT MATSHEKETSHENI SECTION, VIA KWA BOB SHOPPING CENTRE, AND MASKOPHASINI, TURN LEFT AT DEPOT. ON THE THIRD ROAD FROM KHUZANI SHOPPING CENTRE, TURN RIGHT VIA KWAMAKHANYA SHOPPING CENTER, TURN RIGHT AT KWA VILAKAZI CORNER HOUSE, VIA 5 STAR CENTRE AND FIRE STATION OSIZWENI, AND TURN RIGHT AT T.V. LIQUOR STORE. PROCEED STRAIGHT VIA KAKALASPAN AREA (RURAL AREA) VIA MILLENNIUM CASH STORE. EMPOMPINI RETURN SAME ROUTE TO MADADENI TOWNSHIP.</p>



transport

Department:
Transport
Province of KwaZulu-Natal

GAZETTE

LGKZNG35-2019-NOV

REGION: ALL

1)	Application Number: APP0119157	2)	Gazette Number: LGKZNG35-2019-NOV
3)	Applicant: SA MSIBI ID NO. 5808015595086 Association: MADADENI TAXI OWNERS ASSOCIATION	4)	Applicant Address: P.O BOX 2306 NEWCASTLE 2940
5)	Existing Licence Holder: NOT APPLICABLE ID NO. NOT APPLICABLE	6)	Existing Licence Holder Address: NOT APPLICABLE
7)	Type of application: NEW OPERATING LICENCE	8)	Operating Licence Number: NOTAVAILABLE
9)	Vehicle Type: MINIBUS	10)	1 X 13 (SEATED) + 0 (STANDING)
11)	Region: AMAJUBA		
12.1	2100F52202BQ00057662 - NEWCASTLE TO NORMANDEEN FROM NEWCASTLE TAXI RANK EXIT WITH TERMINUS STREET TURN LEFT WITH SUTHERLAND STREET TURN RIGHT WITH SCOTT STREET TO LENNOXTON WITH ROAD P39 TO NORMANDIEN PICK AND DROP RETURNING USING SAME ROUTE.		
12.2	2202BQ2100F500057632 - NEWCASTLE TAXI RANK TO NEWCASTLE TOWNLANDS FROM TAXI RANK INTO TERMINUS STREET TURN LEFT AT VOORTREKKER STREET TURN LEFT INTO KIRKLAND STREET, TURN LEFT INTO ALLEN STREET, PROCEED STRAIGHT TURN RIGHT AT DRAKENSBURG DRIVE PROCEED STRAIGHT, VIA MONTE VISTA, TURN LEFT INTO AQUAMARINE DRIVE, TURN RIGHT INTO AMETHYST ROAD PROCEED STRAIGHT TURN RIGHT AT DRAKENSBURG DRIVE, TURN LEFT INTO VICTORIA ROAD PROCEED STRAIGHT VIA AMAJUBA LODGE, CHECKERS SHOPPING CENTRE, TURN RIGHT AT ROBOT INTO ALLEN STREET PICK AND DROP TO AND FROM. RETURN WITH SAME ROUTE TO NEWCASTLE TAXI RANK.		
12.3	2202BQ2202BQ00057642 - NEWCASTLE TO DANNHAUSER FROM NEWCASTLE TAXI RANK ENTER TERMINUS STREET, TURN LEFT AT VOORTREKKER STREET TURN LEFT KIRKLAND STREET, TURN RIGHT INTO ALLEN STREET PROCEED STRAIGHT TO ARBOR PARK SUBURB, TURN RIGHT INTO N11 ROAD PROCEED STRAIGHT TO BALLENGICH TURN LEFT INTO R621 ROAD TO SKOBARIN SETTLEMENT PROCEED STRAIGHT TURN RIGHT ENTER DANNHAUSER TOWN TURN LEFT TO DANNHAUSER APPROVED TAXI RANK, RETURN WITH SAME ROUTE TO NEWCASTLE.		
12.4	2202BR2100F500057612 - MADADENI (LIBRARY) TO NEWCASTLE FROM MADADENI LIBRARY AND COMMUNITY HALL, TURN LEFT INTO BEER WHOLESALE, TURN RIGHT AT ROBOT, AND PROCEED TO AMAJUBA COLLEGE, MAGISTRATE OFFICE. OR FROM MADADENI LIBRARY, TURN RIGHT TO ROAD INTERSECTION BETWEEN SECTION 2 AND 3, TURN LEFT TO KWASBALI TAVERN (BETWEEN 2 AND 3), TURN LEFT METHODIST CHURCH, PROCEED TO SECTION 1 CLINIC, KHUZANI SHOPPING CENTRE, PROCEED STRAIGHT TO BP GARAGE, AMAJUBA DISTRICT MUNICIPALITY OFFICE, IKHWEZI SECTION/POLICE STATION, TURN RIGHT AT ROBOT, TURN RIGHT TO INGAGANE ROAD INTERSECTION. TURN RIGHT AT THE ROBOT CROSSING INGAGANE RIVER TO MATUKUSA NEW TOWNSHIP AT KEYWAY MOTORS (MATUKUSA) ROBOT PROCEED STRAIGHT TO RAILWAY STATION KARBOCHEM. TURN LEFT ENTER ROAD N11 AND RIGHT INTO ALLEN STREET TO NEWCASTLE INTO ARBOR PARK TOWN HOUSES, PROCEED ON ALLEN STREET ENTER NEWCASTLE. TURN LEFT AT KIRKLAND STREET, TURN RIGHT AT VOORTREKKER STREET PROCEED ACROSS TERMINUS STREET ENTER APPROVED NEWCASTLE TAXI RANK. RETURN WITH THE SAME ROUTE TO MADADENI TOWNSHIP .ALTERNATE: ROUTE STARTING POINT SAME AS ABOVE BUT AT KEYWAY MOTORS PROCEED STRAIGHT, TO RAILWAY STATION, TO KARBOCHEM OFF-RAMP, TURN LEFT ENTER N11, TURN RIGHT AT ALLEN STREET TO NEWCASTLE, PROCEED STRAIGHT INTO ARBOR PARK SUBURBS PROCEED ALONG TERMINUS STREET ENTER NEWCASTLE APPROVED TAXI RANK. RETURN SAME ROUTE TO MADADENI TOWNSHIP.		
12.5	2202BR2100F500057613 - MADADENI (HIGH SCHOOL) TO NEWCASTLE FROM MADADENI HIGH SCHOOL, TURN RIGHT AT EMATSHENI AMHLOPHE TO ENYOKENI SECTION 3, TURN LEFT VODACOM CONTAINERS TO BHEKUKUPHIWA RESTAURANT, LEFT AT EHASHINI STOP TO ST JOHN CHURCH, TURN RIGHT TOWARDS SHOPRITE CENTRE, RIGHT AT CLINIC NO.7, TO KWASBALI TAVERN, TURN LEFT AT METHODIST CHURCH, TO CLINIC NO.1 AT SECTION 1 TO SECTION1, TURN LEFT AT BP GARAGE, TO AMAJUBA MUNICIPALITY OFFICE, INTO IKHWEZI SECTION, TO MADADENI POLICE STATION, TURN RIGHT AT ROBOT, RIGHT AT INGAGANE INTERSECTION ROBOT, ENTER ROAD 0483 FROM UTRECHT, OSIZWENI TO NEWCASTLE, TURN RIGHT AT KEYWAY MOTORS TO EMABHODI, PROTECTION SERVICE TURN ENTER RIGHT ALLEN STREET AT KEYWAY MOTORS PROCEED STRAIGHT, INTO RAILWAY STATION, KARBOCHEM OFF-RAMP TURN LEFT ENTER N11, TURN RIGHT AT ALLEN STREET TO NEWCASTLE, PROCEED ON ALLEN STREET, TURN LEFT AT KIRKLAND STREET, TURN RIGHT AT VOORTREKKER STREET, PROCEED ACROSS TERMINUS STREET ENTER APPROVED NEWCASTLE TAXI RANK. RETURN WITH SAME ROUTE TO MADADENI TOWNSHIP .ALTERNATE: ROUTE STARTING POINT SAME AS ABOVE BUT AT KEYWAY MOTORS PROCEED STRAIGHT, TO RAILWAY STATION, TO KARBOCHEM OFF-RAMP, TURN LEFT ENTER N11, TURN RIGHT AT ALLEN STREET TO NEWCASTLE, PROCEED STRAIGHT INTO ARBOR PARK SUBURBS PROCEED ALONG TERMINUS STREET ENTER NEWCASTLE APPROVED TAXI RANK. RETURN SAME ROUTE TO MADADENI TOWNSHIP.		
12.6	2202BR2100F500057615 - MADADENI TO NEWCASTLE (TEXTILE INDUSTRY) FROM ZENZELE SHOPPING CENTRE, TURN RIGHT AT MADADENI HOSPITAL, TURN LEFT AT THOKOZA SHOPPING CENTRE, TURN RIGHT AT SCHOOL FOR DEAF, TURN LEFT CLINIC NO.5, SECTIONS, VIA NTOBEKO L. P. SCHOOL, TURN LEFT OR RIGHT AMAJUBA COLLEGE, VIA MAGISTRATE OFFICE, VIA POLICE STATION, TURN RIGHT TO INGAGANE INTERSECTION, TURN RIGHT AT THE ROBOT CROSSING INGAGANE RIVER, VIA MATUKUSA NEW TOWNSHIP, AT KEYWAY MOTORS (MATUKUSA) ROBOT TURN RIGHT AT INTERSECTION BETWEEN 5 AND 2 TOWARDS BEER WHOLESALE, TURN LEFT AT ROBOT, PROCEED. TURN LEFT AT CLINIC 3 SECTION 3 VIA KWASBALI TAVERN, TURN LEFT AT METHODIST, VIA SECTION I, VIA AMAJUBA DISTRICT OFFICE, VIA KHUZANI SHOPPING CENTER, LEFT AT BP GARAGE, VIA MAGISTRATE VIA AMAJUBA DISTRICT, VIA IKHWEZI SECTION, TURN RIGHT AT MADADENI POLICE STATION ROBOT, PROCEED STRAIGHT TURN RIGHT INTO P483 ROAD TO MATUKUSA NEW SETTLEMENT (PICK AND DROP) PROCEED STRAIGHT, TURN AT KEYWAY MOTORS INTO ASIPHEPHE ROAD PROCEED STRAIGHT ENTER ALBERT WESSELS DRIVE TO NEWCASTLE TEXTILE INDUSTRIES OFFLOAD AND LOAD ALL AROUND TEXTILE INDUSTRIES OR RETURN WITH SAME ROUTE TO MADADENI APPROVED TAXI RANK. PROCEED TURN LEFT AT CLINIC 3 SECTION 3 VIA KWASBALI TAVERN, LEFT AT METHODIST, VIA SECTION 1, VIA AMAJUBA DISTRICT OFFICE, VIA KHUZANI SHOPPING CENTER, LEFT AT BP GARAGE VIA MAGISTRATES OFFICE VIA AMAJUBA DISTRICT VIA IKHWEZI SECTION, RIGHT AT MADADENI POLICE STATION ROBOT, PROCEED TO NEWCASTLE OR RETURN WITH SAME ROUTE TO APPROVED CHECKERS TAXI RANK.		
12.7	2202BR2100F500057617 - MADADENI (KWANYEMBE) TO NEWCASTLE FROM N SECTION TAXI RANK KWANYEMBE, TURN RIGHT ENTER P SECTION ENTER ROAD FROM P1 STOP, VIA POST BOX, TURN LEFT AT STAFFORD CLINIC OR RIGHT. TURN RIGHT ENTER M SECTION. TURN RIGHT AT ROAD INTERSECTION VIA DEDANGIFUNDE HIGH SCHOOL, TURN LEFT MUZIKAYISE JUNIOR PRIMARY, TURN RIGHT ENTER L SECTION STRAIGHT TURN LEFT ON ROAD BETWEEN SECTION 7 AND SECTION 6 TO MADADENI BREWERY VIA VIRGINIA SUPERMARKET, VIA MADADENI LIGHT INDUSTRIES, VIA BINDA HARDWARE MOYOMUHLE TAXI RANK AND COMMUNITY CENTRE. AT ROBOT TURN RIGHT ENTER MAIN ROAD P483 FROM NEWCASTLE TO OSIZWENI, BUFFALO FLATS AND UTRECHT TO NEWCASTLE AT INGAGANE ROBOT CROSS-OVER INGAGANE RIVER TURN LEFT AT KEYWAY MOTORS ROBOT INTO ASIPHEPHE ROAD ENTER ALBERT WESSELS ROAD. VIA LIGHT AND TEXTILE INDUSTRIES EMABHODINI TO NEWCASTLE VIA PROTECTION SERVICE TURN RIGHT ALLEN STREET PROCEED TURN LEFT AT KIRKLAND STREET, TURN RIGHT AT VOORTREKKER STREET PROCEED ACROSS TERMINUS STREET, ENTER APPROVED NEWCASTLE TAXI RANK. RETURN WITH SAME ROUTE TO MADADENI TOWNSHIP.		



transport

Department:
Transport
Province of KwaZulu-Natal

GAZETTE

LGKZNG35-2019-NOV

REGION: ALL

12.8	2202BR2100F500057624 - MADADENI TO NEWCASTLE FROM P1 SECTION 7(P) PROCEED STRAIGHT TO KWAMAKHULUKHULU SUPERMARKET, TURN LEFT AT THE CORNER PROCEED STRAIGHT, TURN RIGHT ENGULUBENI OR KUSAKUSA ENTER M-SECTION 7, VIA EYAKHO SHOPPING COMPLEX PROCEED STRAIGHT VIA EKHAMDUZE STORE, TURN LEFT AT LOKOTHWAYO BRICK & TILE SUPPLY, TURN RIGHT AT EKHAMDUZELIQUOR STORE ENTER L SECTION PROCEED, STRAIGHT TURN RIGHT, AT INTERSECTION, ENTER ROAD BETWEEN SECTION 7 (LO AND SECTION 6, TURN LEFT PROCEED STRAIGHT, VIA AMAZULU HIGH SCHOOL, TURN LEFT AT EYETHU MOTORS SPARES. PROCEED STRAIGHT ON ROAD BETWEEN MADADENI HOSPITAL AND SECTION 6, TURN LEFT AT ZENZELE SHOPPING CENTRE ENTER ROAD BETWEEN SECTION 5 MADADENI HOSPITAL, PROCEED STRAIGHT TURN RIGHT ENTER ROAD SECTION 5 AND OPEN VELD, VIA CRIPPLE CENTRE, VIA CIRCUIT OFFICE, VIA AMAJUBA TECHNOLOGY CENTRE PROCEED STRAIGHT TURN LEFT, VIA AMAJUBA COLLEGE, VIA MAGISTRATES OFFICE, VIA MADADENI POLICE STATION PROCEED STRAIGHT ACROSS ROBOT, TURN RIGHT ON P483 ROAD, TO NEWCASTLE, VIA MATUKUSA NEW SETTLEMENT, TURN RIGHT KEYWAY ROBOT ENTER ASIPHEPHE ROAD PROCEED STRAIGHT ENTER ALBERT WESSELS DRIVE, VIA EMABHODINI PROCEED STRAIGHT VIA ENGINE GARAGE, PROCEED STRAIGHT ACROSS 4 WAY STOP TURN RIGHT AT ROBOT INTO FARADAY STREET, VIA KADBRO VEHICLE TESTING ENTER HARDWICK STREET, TURN OR PROCEED STRAIGHT, VIA VLAM CRESCENT TURN RIGHT AT HARDWICK STREET PROCEED STRAIGHT, TURN LEFT KINGS HOTEL ENTER HARDING STREET PROCEED STRAIGHT, TURN LEFT. ALLEN STREET PROCEED STRAIGHT, TURN LEFT AT KIRKLAND STREET, TURN RIGHT AT VOORTREKKER STREET PROCEED STRAIGHT TERMINUS ENTER APPROVED NEWCASTLE TAXI RANK. RETURN SAME ROUTE TO P1 SECTION7.
12.9	2202BR2202BS00057622 - MADADENI TO OSIZWENI FROM MADADENI TO OSIZWENI TOWNSHIP FROM MAGISTRATE OFFICE, MADADENI TOWNSHIP, TURN LEFT ENTER ROAD BETWEEN SECTION 2 AND MUNICIPALITY OFFICES. TURN RIGHT AT BP GARAGE PROCEED STRAIGHT VIA IMBONGOLWENI CHURCH, VIA KHUZANI SHOPPING CENTRE VIA METHODIST CHURCH. SECTIONS 1 PROCEED STRAIGHT AT FOUR WAY STOP ON ROAD BETWEEN RIVERSIDE HOUSES AND SECTION 3 TURN RIGHT AT KWAMABOYA. VIA EHASHINI STOP. VIA ST HOHN CHURCH, TURN RIGHT AT CHECKERS SHOPPING CENTER VIA CLINIC SECTION 3, TURN LEFT AT CLINIC, AND PROCEED VIA MADADENI LIBRARY, VIA BEER WHOLESAL DEPORT, VIA MAZIBUYE TESTING STATION. PROCEED STRAIGHT, AT ZENZELE SHOPPING CENTER, TURN RIGHT AND TURN LEFT VIA MADADENI HOSPITAL ROAD BETWEEN SECTION 6 AND MADADENI HOSPITAL, TURN LEFT AT AMAZULU HIGH SCHOOL, TURN RIGHT AT ROAD INTERSECTION (ROAD BETWEEN SECTION 6 AND SECTION7), VIA MADODA SHOPPING ENTERPRISE, TURN RIGHT AT MADADENI BREWERY VIA MOYOMUHLE TAXI RANK, TURN LEFT AT THE ROBOT ENTER ROAD TO OSIZWENI AND UTRECHT VIA NINE MILE STOP, VIA BLAUBOSCH AREA, TURN RIGHT AT EMPANGENI, TURN LEFT ENTER OSIZWENI TOWNSHIP (SOUTH), PROCEED STRAIGHT VIA QHUBIMFUNDO S. P. SCHOOL AND VIA XOLANI HIGH SCHOOL. TURN RIGHT AT KWAMASHU STOP. TURN LEFT AT MPHAZIMA RESTAURANT AND HLANGANANI SHOPPING CENTRE, PROCEED STRAIGHT, TURN RIGHT AT ROAD INTERSECTION VIA OSIZWENI BUSINESS ARE, VIA POST OFFICE (OSIZWENI) AND S.A.P.S. STATION, TURN LEFT PROCEED STRAIGHT TO TOP TANK, TURN LEFT KWAMBHOKO (SAND SUPPLY DEPORT) VIA LONG HOMES HOUSING, TURN RIGHT AT MATSHEKETSHENI SECTION, VIA KWA BOB SHOPPING CENTRE, AND MASKOPHASINI, TURN LEFT AT DEPOT. ON THE THIRD ROAD FROM KHUZANI SHOPPING CENTRE, TURN RIGHT VIA KWAMAKHANYA SHOPPING CENTER, TURN RIGHT AT KWA VILAKAZI CORNER HOUSE, VIA 5 STAR CENTRE AND FIRE STATION OSIZWENI, AND TURN RIGHT AT T.V. LIQUOR STORE. PROCEED STRAIGHT VIA KAKALASPAN AREA (RURAL AREA) VIA MILLENNIUM CASH STORE. EMPOMPINI RETURN SAME ROUTE TO MADADENI TOWNSHIP.
12.10	2207GY2202DH10047662 - NQUTHU TO LADYSMITH FROM NQUTHU TAXI RANK, INTO AND ALONG P36/1 (R68), LEFT INTO R33 TO DUNDEE, PASSING THROUGH DUNDEE ALONG VICTORIA STREET, INTO KAREL LANDMAN STREET, JOINING R68 AND PROCEED ALONG R68, BYPASSING GLENCOE, LEFT INTO ALONG N11-2 TO LADYSMITH. AT THE FIRST ROBOT, TURN LEFT INTO ILLING ROAD, AND PROCEEDS TO ILLING ROAD TAXI RANK AND RETURN ALONG THE FORWARDS ROUTE IN REVERSE



transport

Department:
Transport
Province of KwaZulu-Natal

GAZETTE

LGKZNG35-2019-NOV

REGION: ALL

1) Application Number: APP0119159	2) Gazette Number: LGKZNG35-2019-NOV
3) Applicant: NM MFENQA ID NO. 7704045845088 Association: KOKSTAD TAXI OWNERS ASSOCIATION	4) Applicant Address: P.O BOX 592 KOKSTAD 4700
5) Existing Licence Holder: NOT APPLICABLE ID NO. NOT APPLICABLE	6) Existing Licence Holder Address: NOT APPLICABLE
7) Type of application: NEW OPERATING LICENCE	8) Operating Licence Number: NOTAVAILABLE
9) Vehicle Type: MINIBUS	10) 1 X 15 (SEATED) + 0 (STANDING)
11) Region: SISONKE	
12.1	21009Z21004R10052948 - KOKSTAD TO DURBAN FROM DOWER STREET (KOKSTAD TAXI RANK) ALONG MAIN STREET, JOIN GROOM STREET, AND JOIN HOPE STREET, JOIN R56 DROP AND PASS UMZIMKULU, IXOPO, RICHMOND AND THORNVILLE JOIN UMLAAS ROAD TO N3 TO GREY/ BROAD STREET TO SMITH STREET TO M4 TO BROOK STREET INTO BEREA TAXI RANK IN DURBAN. ON RETURN FROM BEREA TAXI RANK TO THEATRE LANE, JOIN WEST STREET INTO RUSSEL STREET INTO N3 AND USE THE FORWARD ROUTE TO KOKSTAD IN REVERSE.
12.2	22024E11008Z10052951 - KOKSTAD TO JOHANNESBURG FROM DOWER STREET (KOKSTAD TAXI RANK) JOIN MAIN STREET, GROOM STREET, HOPE STREET, R56 TO UMZIMKULU, IXOPO, RICHMOND JOIN R617 JOIN ALEXANDRA ROAD TO COMMERCIAL ROAD IN PIETERMARITZBURG, JOIN N3 DROP AND PASS HOWICK, MOOI RIVER, HARRISMITH, WARDEN, VILLERS, HIEDELBERG, BOKSBURG, SPRUIT AND ALBERTON STREET JOIN M2 TO RISSIK STREET TO BREE STREET TO WANDERERS STREET TO PARK STATION TAXI RANK. ON RETURN JOIN WOLMARANS STREET TO M2 HIGHWAY AND JOIN N3 AND USE THE SAME ROUTE TO KOKSTAD IN REVERSE.
12.3	22024E11008Z10052953 - KOKSTAD TO JOHANNESBURG FROM DOWER STREET (KOKSTAD TAXI RANK) INTO MAIN STREET JOIN R394 TO FRANKLIN, TO SWARTBERG, DROP AND PASS UNDERBURG, BULWER, BOSTON, MPOPHOMENI, JOIN N3 AT HOWICK THEN DROP AND PASS MOOI RIVER, ESTCOURT, JOIN N11 TO LADYSMITH THROUGH MAIN STREET REJOIN THE N11 THEN DROP AND PASS LADYSMITH, DANHAUSER, NEWCASTLE, VOLKRUST, JOIN R23 TO STANDERTON ALONG R23/ R546/R547/R50 AND ALONG R546 DROP AND PASS EMBALENHLE SECUNDA TO LEANDRA, JOIN N17 DROP AND PASS DEVON, SPRINGS, BRAKPAN, GERMISTON TO M2 TO RISSIK STREET TO BREE STREET TO WANDERERS STREET TO PARK STATION TAXI RANK IN JOHANNESBURG AND ON RETURN JOIN WOLMARANS STREET TO M2 HIGHWAY TO N3 AND VIA THE SAME ROUTE TO KOKSTAD IN REVERSE.
12.4	22024E1205GJ10052950 - KOKSTAD TO JOHANNESBURG FROM DOWER STREET (KOKSTAD TAXI RANK) INTO MAIN STREET, JOIN R394 VIA FRANKLIN, SWARTBERG AND JOIN R617 TO UNDERBERG, BULWER, BOSTON, MPOPHOMENI, JOIN N3 AT HOWICK DROP AND PASS MOOI RIVER, HARRISMITH, WARDEN, VILLERS, HEILDBERG, BOKSBURG, SPRUIT, ALBERTON, JOIN M2 TO RISSIK STREET, INTO DE VILLERS STREET TO JOHANNESBURG TAXI RANK AT PARK STATION IN GAUTENG, AND ON RETURN JOIN WOLMARANS STREET TO M2 HIGHWAY TO N3 AND USE SAME ROUTE TO KOKSTAD IN REVERSE.
12.5	22024E1205GJ10127435 - KOKSTAD TO CARLTONVILLE. FROM DOWER STREET, MAIN STREET JOIN R394 TO FRANKLIN TO SWARTBERG, DROP OFF PASSENGERS AND PASS UNDERBERG, BULWER, BOSTON, MPOPHOMENI, JOIN N3 AT HOWICK DROP OFF PASSENGERS AND PASS MOOI RIVER, ESTCOURT, PASS DEVON, SPRINGS, BRAKPAN, GERMISTON TO M2 TO RISSIK STREET TO BREE STREET TO WANDERERS STREET TO PARK STATION TAXI RANK IN JOHANNESBURG TO KRUGERSDORP TO WESTONORIA, BEKKERSDALE TO CARLTONVILLE TAXI RANK AND BACK THE SAME ROUTE TO JOHANNESBURG AND JOIN WOLMARANS STREET TO M2 HIGHWAY TO N3 AND N3 AND SAME ROUTE TO KOKSTAD.
12.6	22024E21009Z00052941 - KOKSTAD TO LUSIKISIKI FROM KOKSTAD TAXI RANK IN DOWER STREET JOIN MAIN STREET, JOIN HOPE STREET REJOIN R56 TO N2 DROP AND PASS PAKADE R61 TO FLAGSTAFF TAXI RANK IN MAIN STREET PASS R61 TO LUSIKISIKI TAXI RANK R61 TO PORT ST JOHNS AND ON RETURN SAME ROUTE TO KOKSTAD IN REVERSE.
12.7	22024E2100H310052944 - KOKSTAD TO PIETERMARITZBURG. FROM DOWER STREET (KOKSTAD TAXI RANK) JOIN MAIN STREET, GROOM STREET JOIN HOPE STREET REJOIN R56 DROP AND PASS UMZIMKULU, IXOPO, RICHMOND, THORNVILLE, JOIN ALEXANDRA STREET / ROAD TO FRENCH ROAD TO EDENDALE ROAD/R103/M70 TO STATION ROAD TAXI RANK IN PIETERMARITZBURG AND ON RETURN SAME ROUTE TO KOKSTAD IN REVERSE.
12.8	22024E2100H310052945 - KOKSTAD TO PIETERMARITZBURG. FROM DOWER STREET (KOKSTAD TAXI RANK) ALONG MAIN STREET JOIN R394 DROP AND PASS R617 FRANKLIN TO SWARTBERG JOIN R617 DROP AND PASS UNDERBERG R617 BULWER AND BOSTON JOIN M70/ EDENDALE ROAD TO STATION ROAD TO TAXI RANK IN PIETERMARITZBURG AND ON RETURN SAME ROUTE TO KOKSTAD
12.9	22024E22019O10052934 - 1.KOKSTAD TO UMTATA FROM DOWER STREET (KOKSTAD TAXI RANK), JOIN MAIN STREET, TURN TO GROOM STREET JOIN HOPE STREET, REJOIN R56 TO N2 DROP AND PASS PAKADE STATION N2 TURN OFF TO NTSIZWE ROAD IN MOUNT AYLIF TAXI RANK, JOIN R56 TO MOUNT FRERE TAXI RANK AT MAIN ROAD, N2 TO QUMBU, N2 TO TSOLO N2 UMTATA THROUGH MADERIA STREET TO YOLK STREET TO MAIN RANK IN UMTATA AND RETURN ALONG THE SAME ROUTE TO KOKSTAD.
12.10	22024E22019O10052935 - KOKSTAD TO MATATIELE FROM DOWER STREET (KOKSTAD TAXI RANK) JOIN MAIN STREET, JOIN BARKER STREET, JOIN HOPE STREET TURN TO R56 DROP AND PASS CEDARVILLE R56 TO MAIN STREET TAXI RANK IN MATATIELE AND ON RETURN ALONG THE SAME ROUTE TO KOKSTAD IN REVERSE.
12.11	22024E22024E00052943 - KOKSTAD TO TABANKULU FROM KOKSTAD TAXI RANK DOWER STREET JOIN MAIN STREET, TURN TO GROOM STREET JOIN HOPE STREET R56 REJOIN R56 TO N2 DROP AND PASS PAKADE STATION TURN OFF TO NTSIZWA STREET DROP AT TAXI RANK JOIN R56 TURN OFF PUTHI TO TABANKULU TAXI RANK AT MAIN STREET AND ON RETURN SAME ROUTE TO KOKSTAD IN REVERSE.
12.12	22024E22024E00052947 - 9.KOKSTAD TO MOUNT AYLIF FROM DOWER STREET (KOKSTAD TAXI RANK) ALONG MAIN STREET, JOIN GROOM STREET, AND JOIN HOPE STREET, JOIN R56, INTO N2 (DROP OF PASSENGERS), PASS PAKADE STATION INTO NTSIZWA ROAD, INTO MOUNT AYLIF TAXI RANK AND RETURN SAME ROUTE TO KOKSTAD.
12.13	22024E22024E00052949 - 11.FROM KOKSTAD TO OTHER PROVINCES: FREESTATE, GAUTENG, CAPE, ETC. FROM DOWER STREET (KOKSTAD TAXI RANK) REJOIN MAIN STREET, JOIN HOPE STREET, REJOIN R56 TO UMZIMKULU DROP AND PASS IXOPO, RICHMOND, THORNVILLE JOIN ALEXANDRA ROAD TO COMMERCIAL ROAD IN PIETERMARITZBURG, JOIN N8 DROP AND PASS HOWICK, HARRISMITH, WARDEN TO R103 TO R546 VREDE, PERDEKOP TO STANDERTON THROUGH R50/R546/R547/R25 AND ALONG R547 TO EMBALENHLE TAXI RANK IN MPUMALANGA AND ON RETURN BY THE SAME ROUTE TO KOKSTAD.



transport

Department:
Transport
Province of KwaZulu-Natal

GAZETTE

LGKZNG35-2019-NOV

REGION: ALL

12.14	22024E22024E00052955 - KOKSTAD TO GCADINJA FROM DOWER STREET TAXI RANK INTO MURRAY STREET, INTO MAKAE ROAD, INTO STEMERE STREET, INTO MATHE STREET, INTO MASINYANE ROAD, INTO MOYANA ROAD, INTO JULY ROAD, INTO SIWELA LANE, INTO NKOYNA ROAD, INTO GCADINJA ROAD AND RETURN.
12.15	22024E22024E00052956 - KOKSTAD TO FRANKLIN FROM (KOKSTAD TAXI RANK) DOWER STREET ALONG MAIN STREET, HOPE STREET, JOIN R56 TO PAKADE STATION, JOIN R61 TO FORT DONALD AND RETURN ALONG THE SAME ROUTE TO KOKSTAD. FROM KOKSTAD TAXI RANK DOWER STREET, JOIN MAIN STREET, JOIN R394 TO FRANKLIN R617 AND BACK ON THE SAME ROUTE TO KOKSTAD.
12.16	22024E22024E00052957 - KOKSTAD TO GOGELA FROM KOKSTAD TAXI RANK DOWER STREET JOIN MAIN STREET JOIN R56 PASS THE MAXIMUM PRISION TO GOGELA TAXI RANK AND ON RETURN SAME ROUTE TO KOKSTAD. FROM KOKSTAD TAXI RANK DOWER STREET JOIN MAIN STREET TO HOPE STREET TO R56 TO PAKKIES TAXI RANK AND ON RETURN SAME ROUTE TO KOKSTAD.KOKSTAD - NTSIKENI. FROM KOKSTAD TAXI RANK DOWER STREET JOIN HOPE STREET TO R56 TO NTSIKENI TAXI RANK AND RETURN ALONG THE SAME ROUTE TO KOKSTAD.
12.17	22024E22024E00052958 - KOKSTAD TO PAKKIES FROM KOKSTAD TAXI RANK DOWER STREET JOIN MAIN STREET TO HOPE STREET TO R56 TO PAKKIES TAXI RANK AND ON RETURN SAME ROUTE TO KOKSTAD.
12.18	22024E22024E00052960 - KOKSTAD TO UMZIMKULU FROM KOKSTAD TAXI RANK DOWER STREET JOIN HOPE STREET TO R56 TO NTSIKENI TAXI RANK RETURN ALONG THE SAME ROUTE TO KOKSTAD.
12.19	22024E22024E00052962 - KOKSTAD TO UMZIMKULU FROM DOWER STREET (KOKSTAD TAXI RANK) MAIN STREET, GROOM STREET HOPE STREET JOIN R56 TO UMZIMKULU TAXI RANK AND BACK SAME ROUTE TO KOKSTAD.
12.20	22024E22024E00127316 - KOKSTAD TO MOUNT FLETCHER FROM DOWER STREET, MAIN STREET, JOIN BARKER STREET, JOIN HOPE STREET, TURN TO R56, DROP OFF PASSENGERS AND PASS CERDAVILLE R56 TO MAIN STREET, DROP OFF PASSENGERS AND PASS STATION ROAD IN MATATIELE, JOIN MAIN STREET TO R56 TO MAIN STREET IN MOUNT FLETCHER AND BACK SAME ROUTE TO KOKSTAD.
12.21	22024E22024E00127317 - KOKSTAD TO CEDARVILLE FROM DOWER STREET, JOIN MAIN STREET, JOIN BARKER STREET, JOIN HOPE STREET, TURN TO R56 TO CEDARVILLE R56 TO MAIN STREET TAXI AND BACK SAME ROUTE TO KOKSTAD.
12.22	22024E22024E00127322 - KOKSTAD TO MT FRERE FROM DOWER STREET, MAIN STREET, TURN TO GROOM STREET, JOIN HOPE STREET, REJOIN R56 TO N2, DROP PASSENGERS AND PASS PAKADE STATION N2 TO MT AYLIF, JOIN R56 TO MT FRERE TAXI RANK AND BACK SAME ROUTE TO KOKSTAD.
12.23	22024E22024E00127427 - KOKSTAD TO SWARTBERG FROM DOWER STREET, MAIN STREET, JOIN R394, DROP OFF PASSENGERS AND PASS R617, DROP OFF PASSENGERS AND PASS FRANKLIN TO SWARTBERG TAXI RANK AND BACK SAME ROUTE TO KOKSTAD.
12.24	22024E22024E00127428 - KOKSTAD TO TIGER HOEK FROM DOWER STREET, MAIN STREET JOIN GROOM STREET, JOIN HOPE STREET TO R56 TURN LEFT TO SINGISI ROAD, DROP OFF PASSENGERS AND PASS NGWINJINI TO TIGERHOEK TAXI RANK AND BACK SAME ROUTE TO KOKSTAD.
12.25	22024E22024E00127431 - KOKSTAD TO NGWINJINI FROM DOWER STREET, MAIN STREET, REJOIN HOPE STREET TO R56, TURN LEFT TO SINGISI ROAD TO NGWINJINI TAXI RANK AND BACK SAME ROUTE TO KOKSTAD.
12.26	22024E22026D10127323 - 26. KOKSTAD TO HARDING FROM DOWER STREET, MAIN STREET, TURN TO GROOM STREET, JOIN HOPE STREET, REJOIN R56 PASS STAFFORD'S POST, JOIN N2 TO HARDING RANK IN MAIN STREET AND ON RETURN SAME ROUTE TO KOKSTAD.
12.27	22024E22065P10052946 - 8. KOKSTAD TO HAMMERSDALE. FROM DOWER STREET (KOKSTAD TAXI RANK) ALONG MAIN STREET JOIN GROOM STREET AND JOIN HOPE STREET REJOIN R56 TO UMZIMKULU DROP AND PASS IXOPO, RICHMOND, THORNVILLE, JOIN UMLAAS ROAD TO N3 JOIN R103 TO NTSIMBINI ROAD TO GEORGEDALE/ OLD MAIN ROAD MEYIWA ROAD TO MCOYI RANK IN MPUMALANGA IN HAMMARSDALE AND ON RETURN SAME ROUTE TO KOKSTAD.
12.28	22024E22067A10127324 - KOKSTAD TO PORT SHEPSTONE FROM DOWER STREET, MAIN STREET, TURN TO GROOM STREET, JOIN HOPE STREET, REJOIN R56, PASS STAFFORD'S POST, JOIN N2, DROP OFF PASSENGERS AND PASS HARDING, PASS IZINGOLWENI TO MARBURG TO POST SHEPSTONE AND BACK SAME ROUTE TO KOKSTAD.
12.29	22024E31001F10052940 - 3. KOKSTAD TO BIZANA FROM DOWER STREET (KOKSTAD TAXI RANK) JOIN MAIN STREET, TURN TO GROOM STREET, JOIN HOPE STREET, REJOIN R56 TO N2 DROP AND PASS R61 PAKADE STATION TURN MAGUSHENI R61 TO BIZANA TAXI RANK IN MAIN STREET AND ON RETURN SAME ROUTE TO KOKSTAD.
12.30	22024E3203J10127314 - KOKSTAD TO FLAGSTAFF FROM DOWER STREET, MAIN STREET, TO GROOM STREET JOIN HOPE STREET, REJOIN R56 TO N2, DROP OFF PASSENGERS AND PASS R61 PAKADE STATION JOIN R61, PASS MAGUSHENI TO FLAGSTAFF TAXI RANK AND BACK SAME ROUTE TO KOKSTAD.
12.31	22024E7204W610052954 - KOKSTAD TO WELKOM FROM DOWER STREET (KOKSTAD TAXI RANK) INTO MAIN STREET JOIN R394 DROP AND PASS FRANKLIN TO SWARTBURG, JOIN R617 VIA UNDERBURG, BULWER, BISTON, MPOPHOMENI JOIN N3 AT HOWICK DROP AND MOOI RIVER, ESTCOURT TO HARRISMITH JOIN N5 DROP AND PASS BETHLEHEM, SENEKAL TO R70 DROP AND PASS VENTERSBURG HENNEEMAN TO THABONG MOTHUSI TAXI RANK IN WELKOM IN THE FREE STATE PROVINCE AND ON RETURN USE THE SAME ROUTE TO KOKSTAD IN REVERSE.
12.32	2206WA2206WA00053271 - THEMENI TO ISITHEBE FROM THEMENI TAXI RANK PICK UP PASSENGERS AND PROCEED TO GRAVEL ROAD PICKING UP AND DROPPING PASSENGERS AT NGUBANDE, NSIMBINI, TSHENI, SINETHENBA, MAPHATHA STORE, EZIHLABATHINI, MBOKAZI AND EPOSINI, TURN LEFT INTO NEMBE ROAD AND KWA-MANQUELE AND FOLLOW THE SAME AS ON ROUTE NO.3, DROP-OFF PASSENGERS AT ISITHEBE DIRECT AND RETURN, ALTERNATIVELY, PICK UP PASSENGERS AT NSIMBINI, NGUBANDE, CORNER HOUSE, THEMENI, MAGWAZA AND TURN RIGHT TO NDULINDE GRAVEL ROAD AND RIGHT ON MAIN ROAD P459 DROP-OFF AND PICK-UP PASSENGERS AT ISITHEBE DIRECT AND RETURN
12.33	KZPRERC2770668 - KOKSTAD TO EXTENSION 7 FROM KOKSTAD TAXI RANK IN DOWER STREET, TURN LEFT INTO MAIN STREET, LEFT INTO BARKER STREET, TURN RIGHT INTO HOPE STREET, TURN LEFT INTO WYLDE ROAD INTO ELLIOT STREET TO THE HOSPITAL, TURN LEFT TO R56 TOWARDS BONGWENI CMAX PRISON, BACK IN TO R56 TURN LEFT INTO ELLIOT STREET JOIN STRACHAN STREET, THEN TURN LEFT TO JOIN HOPE STREET, TURN LEFT TO EXTENSION 7 AND JOIN MT CURRIE DRIVE AND RETURN TO KOKSTAD TAXI RANK.



transport

Department:
Transport
Province of KwaZulu-Natal

GAZETTE

LGKZNG35-2019-NOV

REGION: ALL

12.34	KZPRERC2770717 - KOKSTAD TO SHAYAMOYA FROM KOKSTAD TAXI RANK IN DOWER STREET, TURN LEFT INTO MAIN STREET TURN LEFT TO BARKER STREET, JOIN HOPE STREET, TURN LEFT INTO AVENUE STREET TURN LEFT TO MURRAY STREET INTO MT CURRIE ROAD TURN LEFT TO NKOSI ALBERT LUTHULI ROAD JOIN JOE SLOVO, TURN RIGHT TO ROBERT SOBUKWE ROAD TURN RIGHT TO SOLOMON MAHLANGU ROAD TURN LEFT TO STEVE BIKO ROAD, TURN RIGHT TO CHRIS HANI JOIN THABO MBEKI ROAD, TURN RIGHT JOIN CHRIS HANI STREET AND TURN LEFT JOIN R617, JOIN HOPE STREET BACK TO KOKSTAD TAXI RANK.
12.35	KZPRERC2770766 - KOKSTAD TO KRANSDRRAI FROM KOKSTAD TAXI RANK IN DOWER STREET, MAIN STREET, JOIN HOPE STREET, R617 PROCEED AND TURN RIGHT INTO D609, TURN LEFT INTO D631, TURN RIGHT INTO D644 (KRANSDRRAI) AND RETURN TO KOKSTAD TAXI RANK.
12.36	KZPRERC2770815 - KOKSTAD TO WYNSBURG FROM KOKSTAD TAXI RANK IN DOWER STREET, MAIN STREET, JOIN HOPE STREET, R617 PROCEED AND TURN RIGHT TO D609 TURN RIGHT INTO D662 TO WYNSBURG AND RETURN TO KOKSTAD TAXI RANK.
12.37	KZPRERC2770864 - KOKSTAD TO MAKHOBHA FROM KOKSTAD TAXI RANK IN DOWER STREET, MAIN STREET JOIN HOPE STREET, R617 PROCEED AND TURN LEFT INTO P604 TO MAKHOBHA AND RETURN TO KOKSTAD TAXI RANK.
12.38	KZPRERC2770913 - KOKSTAD TO MARAIKOP FROM KOKSTAD TAXI RANK IN DOWER STREET, MAIN STREET JOIN HOPE STREET, R617 PROCEED AND TURN LEFT INTO P604 TO MARIASKOP AND RETURN TO KOKSTAD TAXI RANK.
12.39	KZPRERC2770962 - KOKSTAD TO HORSE-SHOE LOCATION FROM DOWER TAXI RANK, TURN RIGHT INTO NQUBELA ROAD AND PROCEED TO HORSE-SHOE TAXI RANK AND RETURN.



transport

Department:
Transport
Province of KwaZulu-Natal

GAZETTE

LGKZNG35-2019-NOV

REGION: ALL

1)	Application Number: APP0119163	2)	Gazette Number: LGKZNG35-2019-NOV
3)	Applicant: TP NKONYANE ID NO. 4607095344089 Association: MADADENI TAXI OWNERS ASSOCIATION	4)	Applicant Address: P.O BOX 1879 NEWCASTLE 2940
5)	Existing Licence Holder: NOT APPLICABLE ID NO. NOT APPLICABLE	6)	Existing Licence Holder Address: NOT APPLICABLE
7)	Type of application: NEW OPERATING LICENCE	8)	Operating Licence Number: NOTAVAILABLE
9)	Vehicle Type: MINIBUS	10)	1 X 13 (SEATED) + 0 (STANDING)
11)	Region: AMAJUBA		
12.1	2100F52202BQ00057662 - NEWCASTLE TO NORMANDEEN FROM NEWCASTLE TAXI RANK EXIT WITH TERMINUS STREET TURN LEFT WITH SUTHERLAND STREET TURN RIGHT WITH SCOTT STREET TO LENNOXTON WITH ROAD P39 TO NORMANDIEN PICK AND DROP RETURNING USING SAME ROUTE.		
12.2	2202BQ2100F500057632 - NEWCASTLE TAXI RANK TO NEWCASTLE TOWNLANDS FROM TAXI RANK INTO TERMINUS STREET TURN LEFT AT VOORTREKKER STREET TURN LEFT INTO KIRKLAND STREET, TURN LEFT INTO ALLEN STREET, PROCEED STRAIGHT TURN RIGHT AT DRakensBURG DRIVE PROCEED STRAIGHT, VIA MONTE VISTA, TURN LEFT INTO AQUAMARINE DRIVE, TURN RIGHT INTO AMETHYST ROAD PROCEED STRAIGHT TURN RIGHT AT DRakensBURG DRIVE, TURN LEFT INTO VICTORIA ROAD PROCEED STRAIGHT VIA AMAJUBA LODGE, CHECKERS SHOPPING CENTRE, TURN RIGHT AT ROBOT INTO ALLEN STREET PICK AND DROP TO AND FROM. RETURN WITH SAME ROUTE TO NEWCASTLE TAXI RANK.		
12.3	2202BQ2202BQ00057642 - NEWCASTLE TO DANNHAUSER FROM NEWCASTLE TAXI RANK ENTER TERMINUS STREET, TURN LEFT AT VOORTREKKER STREET TURN LEFT KIRKLAND STREET, TURN RIGHT INTO ALLEN STREET PROCEED STRAIGHT TO ARBOR PARK SUBURB, TURN RIGHT INTO N11 ROAD PROCEED STRAIGHT TO BALLENGICH TURN LEFT INTO R621 ROAD TO KOBARIN SETTLEMENT PROCEED STRAIGHT TURN RIGHT ENTER DANNHAUSER TOWN TURN LEFT TO DANNHAUSER APPROVED TAXI RANK, RETURN WITH SAME ROUTE TO NEWCASTLE.		
12.4	2202BR2100F500057612 - MADADENI (LIBRARY) TO NEWCASTLE FROM MADADENI LIBRARY AND COMMUNITY HALL, TURN LEFT INTO BEER WHOLESALE, TURN RIGHT AT ROBOT, AND PROCEED TO AMAJUBA COLLEGE, MAGISTRATE OFFICE. OR FROM MADADENI LIBRARY, TURN RIGHT TO ROAD INTERSECTION BETWEEN SECTION 2 AND 3, TURN LEFT TO KWASBALI TAVERN (BETWEEN 2 AND 3), TURN LEFT METHODIST CHURCH, PROCEED TO SECTION 1 CLINIC, KHUZANI SHOPPING CENTRE, PROCEED STRAIGHT TO BP GARAGE, AMAJUBA DISTRICT MUNICIPALITY OFFICE, IKHWEZI SECTION/POLICE STATION, TURN RIGHT AT ROBOT, TURN RIGHT TO INGAGANE ROAD INTERSECTION. TURN RIGHT AT THE ROBOT CROSSING INGAGANE RIVER TO MATUKUSA NEW TOWNSHIP AT KEYWAY MOTORS (MATUKUSA) ROBOT PROCEED STRAIGHT TO RAILWAY STATION KARBOCHEM. TURN LEFT ENTER ROAD N1 AND RIGHT INTO ALLEN STREET TO NEWCASTLE INTO ARBOR PARK TOWN HOUSES, PROCEED ON ALLEN STREET ENTER NEWCASTLE. TURN LEFT AT KIRKLAND STREET, TURN RIGHT AT VOORTREKKER STREET PROCEED ACROSS TERMINUS STREET ENTER APPROVED NEWCASTLE TAXI RANK. RETURN WITH THE SAME ROUTE TO MADADENI TOWNSHIP		
12.5	2202BR2100F500057613 - MADADENI (HIGH SCHOOL) TO NEWCASTLE FROM MADADENI HIGH SCHOOL, TURN RIGHT AT EMATSHENI AMHLOPE TO ENYOKENI SECTION 3, TURN LEFT VODACOM CONTAINERS TO BHEKUKUPHIWA RESTAURANT, LEFT AT EHASHINI STOP TO ST JOHN CHURCH, TURN RIGHT TOWARDS SHOPRITE CENTRE, RIGHT AT CLINIC NO.7, TO KWASBALI TAVERN, TURN LEFT AT METHODIST CHURCH, TO CLINIC NO.1 AT SECTION 1 TO SECTION1, TURN LEFT AT BP GARAGE, TO AMAJUBA MUNICIPALITY OFFICE, INTO IKHWEZI SECTION, TO MADADENI POLICE STATION, TURN RIGHT AT ROBOT, RIGHT AT INGAGANE INTERSECTION ROBOT, ENTER ROAD 0483 FROM UTRECHT, OSIZWENI TO NEWCASTLE, TURN RIGHT AT KEYWAY MOTORS TO EMABHODI, PROTECTION SERVICE TURN ENTER RIGHT ALLEN STREET AT KEYWAY MOTORS PROCEED STRAIGHT, INTO RAILWAY STATION, KARBOCHEM OFF-RAMP TURN LEFT ENTER N11, TURN RIGHT AT ALLEN STREET TO NEWCASTLE, PROCEED ON ALLEN STREET, TURN LEFT AT KIRKLAND STREET, TURN RIGHT AT VOORTREKKER STREET, PROCEED ACROSS TERMINUS STREET ENTER APPROVED NEWCASTLE TAXI RANK. RETURN WITH SAME ROUTE TO MADADENI TOWNSHIP .ALTERNATE: ROUTE STARTING POINT SAME AS ABOVE BUT AT KEYWAY MOTORS PROCEED STRAIGHT, TO RAILWAY STATION, TO KARBOCHEM OFF-RAMP, TURN LEFT ENTER N11, TURN RIGHT AT ALLEN STREET TO NEWCASTLE, PROCEED STRAIGHT INTO ARBOR PARK SUBURBS PROCEED ALONG TERMINUS STREET ENTER NEWCASTLE APPROVED TAXI RANK. RETURN SAME ROUTE TO MADADENI TOWNSHIP.		
12.6	2202BR2100F500057615 - MADADENI TO NEWCASTLE (TEXTILE INDUSTRY) FROM ZENZELE SHOPPING CENTRE, TURN RIGHT AT MADADENI HOSPITAL, TURN LEFT AT THOKOZA SHOPPING CENTRE, TURN RIGHT AT SCHOOL FOR DEAF, TURN LEFT CLINIC NO.5, SECTION5, VIA NTOBEKO L. P. SCHOOL, TURN LEFT OR RIGHT AMAJUBA COLLEGE, VIA MAGISTRATE OFFICE, VIA POLICE STATION, TURN RIGHT TO INGAGANE INTERSECTION, TURN RIGHT AT THE ROBOT CROSSING INGAGANE RIVER, VIA MATUKUSA NEW TOWNSHIP. AT KEWAY MOTORS (MATUKUSA) ROBOT TURN RIGHT AT INTERSECTION BETWEEN 5 AND 2 TOWARDS BEER WHOLESALE, TURN LEFT AT ROBOT, PROCEED. TURN LEFT AT CLINIC 3 SECTION 3 VIA KWASBALI TAVERN, TURN LEFT AT METHODIST, VIA SECTION I, VIA AMAJUBA DISTRICT OFFICE, VIA KHUZANI SHOPPING CENTER, LEFT AT BP GARAGE, VIA MAGISTRATE VIA AMAJUBA DISTRICT, VIA IKHWEZI SECTION, TURN RIGHT AT MADADENI POLICE STATION ROBOT, PROCEED STRAIGHT TURN RIGHT INTO P483 ROAD TO MATUKUSA NEW SETTLEMENT (PICK AND DROP) PROCEED STRAIGHT, TURN AT KEWAY MOTORS INTO ASIPHEPHE ROAD PROCEED STRAIGHT ENTER ALBERT WESSELS DRIVE TO NEWCASTLE TEXTILE INDUSTRIES OFFLOAD AND LOAD ALL AROUND TEXTILE INDUSTRIES OR RETURN WITH SAME ROUTE TO MADADENI APPROVED TAXI RANK. PROCEED TURN LEFT AT CLINIC 3 SECTION 3 VIA KWASBALI TAVERN, LEFT AT METHODIST, VIA SECTION 1, VIA AMAJUBA DISTRICT OFFICE, VIA KHUZANI SHOPPING CENTER, LEFT AT BP GARAGE VIA MAGISTRATES OFFICE VIA AMAJUBA DISTRICT VIA IKHWEZI SECTION, RIGHT AT MADADENI POLICE STATION ROBOT, PROCEED TO NEWCASTLE OR RETURN WITH SAME ROUTE TO APPROVED CHECKERS TAXI RANK.		
12.7	2202BR2100F500057617 - MADADENI (KWANYEMBE) TO NEWCASTLE FROM N SECTION TAXI RANK KWANYEMBE, TURN RIGHT ENTER P SECTION ENTER ROAD FROM P1 STOP, VIA POST BOX, TURN LEFT AT STAFFORD CLINIC OR RIGHT. TURN RIGHT ENTER M SECTION. TURN RIGHT AT ROAD INTERSECTION VIA DEDANGIFUNDE HIGH SCHOOL, TURN LEFT MUZIKAYISE JUNIOR PRIMARY, TURN RIGHT ENTER L SECTION STRAIGHT TURN LEFT ON ROAD BETWEEN SECTION 7 AND SECTION 6 TO MADADENI BREWERY VIA VIRGINIA SUPERMARKET, VIA MADADENI LIGHT INDUSTRIES, VIA BINDA HARDWARE MOYOMUHLE TAXI RANK AND COMMUNITY CENTRE. AT ROBOT TURN RIGHT ENTER MAIN ROAD P483 FROM NEWCASTLE TO OSIZWENI, BUFFALO FLATS AND UTRECHT TO NEWCASTLE AT INGAGANE ROBOT CROSS-OVER INGAGANE RIVER TURN LEFT AT KEYWAY MOTORS ROBOT INTO ASIPHEPHE ROAD ENTER ALBERT WESSELS ROAD. VIA LIGHT AND TEXTILE INDUSTRIES EMABHODINI TO NEWCASTLE VIA PROTECTION SERVICE TURN RIGHT ALLEN STREET PROCEED TURN LEFT AT KIRKLAND STREET, TURN RIGHT AT VOORTREKKER STREET PROCEED ACROSS TERMINUS STREET, ENTER APPROVED NEWCASTLE TAXI RANK. RETURN WITH SAME ROUTE TO MADADENI TOWNSHIP.		



transport

Department:
Transport
Province of KwaZulu-Natal

GAZETTE

LGKZNG35-2019-NOV

REGION: ALL

12.8	<p>2202BR2100F500057624 - MADADENI TO NEWCASTLE</p> <p>FROM P1 SECTION 7(P) PROCEED STRAIGHT TO KWAMAKHULUKHULU SUPERMARKET, TURN LEFT AT THE CORNER PROCEED STRAIGHT, TURN RIGHT ENGULUBENI OR KUSAKUSA ENTER M-SECTION 7, VIA EYAKHO SHOPPING COMPLEX PROCEED STRAIGHT VIA EKHAMDUZE STORE, TURN LEFT AT LOKOTHWAYO BRICK & TILE SUPPLY, TURN RIGHT AT EKHAMDUZELIQUOR STORE ENTER L SECTION PROCEED, STRAIGHT TURN RIGHT, AT INTERSECTION, ENTER ROAD BETWEEN SECTION 7 (LO AND SECTION 6, TURN LEFT PROCEED STRAIGHT, VIA AMAZULU HIGH SCHOOL, TURN LEFT AT EYETHU MOTORS SPARES. PROCEED STRAIGHT ON ROAD BETWEEN MADADENI HOSPITAL AND SECTION 6, TURN LEFT AT ZENZELE SHOPPING CENTRE ENTER ROAD BETWEEN SECTION 5 MADADENI HOSPITAL, PROCEED STRAIGHT TURN RIGHT ENTER ROAD SECTION 5 AND OPEN VELD, VIA CRIPPLE CENTRE, VIA CIRCUIT OFFICE, VIA AMAJUBA TECHNOLOGY CENTRE PROCEED STRAIGHT TURN LEFT, VIA AMAJUBA COLLEGE, VIA MAGISTRATES OFFICE, VIA MADADENI POLICE STATION PROCEED STRAIGHT ACROSS ROBOT, TURN RIGHT ON P483 ROAD, TO NEWCASTLE, VIA MATUKUSA NEW SETTLEMENT, TURN RIGHT KEYWAY ROBOT ENTER ASIPHEPHE ROAD PROCEED STRAIGHT ENTER ALBERT WESSELS DRIVE, VIA EMABHODINI PROCEED STRAIGHT VIA ENGINE GARAGE, PROCEED STRAIGHT ACROSS 4 WAY STOP TURN RIGHT AT ROBOT INTO FARADAY STREET, VIA KADBRO VEHICLE TESTING ENTER HARDWICK STREET, TURN OR PROCEED STRAIGHT, VIA VLAM CRESCENT TURN RIGHT AT HARDWICK STREET PROCEED STRAIGHT, TURN LEFT KINGS HOTEL ENTER HARDING STREET PROCEED STRAIGHT, TURN LEFT. ALLEN STREET PROCEED STRAIGHT, TURN LEFT AT KIRKLAND STREET, TURN RIGHT AT VOORTREKKER STREET PROCEED STRAIGHT TERMINUS ENTER APPROVED NEWCASTLE TAXI RANK. RETURN SAME ROUTE TO P1 SECTION7.</p>
12.9	<p>2202BR2202BS00057622 - MADADENI TO OSIZWENI</p> <p>FROM MADADENI TO OSIZWENI TOWNSHIP FROM MAGISTRATE OFFICE, MADADENI TOWNSHIP, TURN LEFT ENTER ROAD BETWEEN SECTION 2 AND MUNICIPALITY OFFICES. TURN RIGHT AT BP GARAGE PROCEED STRAIGHT VIA IMBONGOLWENI CHURCH, VIA KHUZANI SHOPPING CENTRE VIA METHODIST CHURCH. SECTIONS 1 PROCEED STRAIGHT AT FOUR WAY STOP ON ROAD BETWEEN RIVERSIDE HOUSES AND SECTION 3 TURN RIGHT AT KWAMABOYA. VIA EHASHINI STOP. VIA ST HOHN CHURCH, TURN RIGHT AT CHECKERS SHOPPING CENTER VIA CLINIC SECTION 3, TURN LEFT AT CLINIC, AND PROCEED VIA MADADENI LIBRARY, VIA BEER WHOLESALE DEPORT, VIA MAZIBUYE TESTING STATION. PROCEED STRAIGHT, AT ZENZELE SHOPPING CENTER, TURN RIGHT AND TURN LEFT VIA MADADENI HOSPITAL ROAD BETWEEN SECTION 6 AND MADADENI HOSPITAL, TURN LEFT AT AMAZULU HIGH SCHOOL, TURN RIGHT AT ROAD INTERSECTION (ROAD BETWEEN SECTION 6 AND SECTION7), VIA MADODA SHOPPING ENTERPRISE, TURN RIGHT AT MADADENI BREWERY VIA MOYOMUHLE TAXI RANK, TURN LEFT AT THE ROBOT ENTER ROAD TO OSIZWENI AND UTRECHT VIA NINE MILE STOP, VIA BLAaubosch AREA, TURN RIGHT AT EMPANGENI, TURN LEFT ENTER OSIZWENI TOWNSHIP (SOUTH), PROCEED STRAIGHT VIA QHUBIMFUNDO S. P. SCHOOL AND VIA XOLANI HIGH SCHOOL. TURN RIGHT AT KWAMASHU STOP. TURN LEFT AT MPHAZIMA RESTAURANT AND HLANGANANI SHOPPING CENTRE, PROCEED STRAIGHT, TURN RIGHT AT ROAD INTERSECTION VIA OSIZWENI BUSINESS ARE, VIA POST OFFICE (OSIZWENI) AND S.A.P.S. STATION, TURN LEFT PROCEED STRAIGHT TO TOP TANK, TURN LEFT KWAMBHOKO (SAND SUPPLY DEPORT) VIA LONG HOMES HOUSING, TURN RIGHT AT MATSHEKETSHENI SECTION, VIA KWA BOB SHOPPING CENTRE, AND MASKOPHASINI, TURN LEFT AT DEPOT. ON THE THIRD ROAD FROM KHUZANI SHOPPING CENTRE, TURN RIGHT VIA KWAMAKHANYA SHOPPING CENTER, TURN RIGHT AT KWA VILAKAZI CORNER HOUSE, VIA 5 STAR CENTRE AND FIRE STATION OSIZWENI, AND TURN RIGHT AT T.V. LIQUOR STORE. PROCEED STRAIGHT VIA KAKALASSPAN AREA (RURAL AREA) VIA MILLENNIUM CASH STORE. EMPOMPINI RETURN SAME ROUTE TO MADADENI TOWNSHIP.</p>



transport

Department:
Transport
Province of KwaZulu-Natal

GAZETTE

LGKZNG35-2019-NOV

REGION: ALL

1)	Application Number: APP0119165	2)	Gazette Number: LGKZNG35-2019-NOV
3)	Applicant: L HLENTI ID NO. 7204095278082 Association: SOUTH & NORTH BEACH ADDINGTON TAXI ASSOCIATION	4)	Applicant Address: 38 DENNIS SHEPSTONE RD CHESTERVILLE, DURBAN KWAZULU-NATAL 4091
5)	Existing Licence Holder: NOT APPLICABLE ID NO. NOT APPLICABLE	6)	Existing Licence Holder Address: NOT APPLICABLE
7)	Type of application: NEW OPERATING LICENCE	8)	Operating Licence Number: NOTAVAILABLE
9)	Vehicle Type: MINIBUS	10)	1 X 15 (SEATED) + 0 (STANDING)
11)	Region: DURBAN CENTRAL		
12.1	<p>21004R239JGS00142027 - ADDINGTON HOSPITAL (RANK 112) TO BEREA ROAD. FROM RANK (112A) ON ERSKINE TERRACE ADDINGTON HOSPITAL, LEFT INTO RUTHERFORD STREET PICK UP AND DROP, RIGHT INTO GILLESPIE STREET PICK UP DROP, LEFT INTO BOSCOMBE PLACE AND ONTO MONTY NAICKER, PICK UP AND DROP ALONG THE WAY. RIGHT INTO STALWART SIMELANE PICK UP AND DROP OFF, ONTO DAVID WEBSTER, INTO STEVE BIKO ROAD, PICK UP AND DROP OFF. LEFT INTO BOTANIC GARDENS ROAD PICK UP AND DROP OFF, LEFT INTO KING DINIZULU ROAD PICK UP AND DROP OFF OPPOSITE BEREA CENTRE ON KING DINIZULU ROAD. RETURN TRIP FROM BEREA ROAD TO RANK 112 A ADDINGTON HOSPITAL FROM BEREA ROAD (KING DINIZULU ROAD) OPPOSITE BEREA CENTRE, ONTO PIXLEY KASEME STREET, RIGHT INTO MAHATMA GHANDI ROAD, LEFT INTO BELL STREET, LEFT INTO PRINCE STREET RIGHT INTO SOUTH BEACH AVENUE, LEFT INTO ERSKINE TERRACE INTO RANK 112A AT ADDINGTON HOSPITAL. PICKING UP AND DROPPING OFF ALONG THE WAY.</p>		
12.2	<p>2206LS2206LS00142039 - BLUE LAGOON 112C TO BEREA ROAD THROUGH ST ANDREWS.</p> <p>FROM RANK 112C ON SNELL PARADE, INTO SUNCOAST CASINO THE DESIGNATED STOP, PICK UP AND DROP OFF, LEFT INTO SNELL PARADE, RIGHT INTO ARGYLE, LEFT INTO PLAYFAIR ROAD, RIGHT INTO SANDOWN ROAD, PICK UP AND DROP OFF, LEFT INTO SOL HARRIS CRESCENT, LEFT INTO SOMTSEU ROAD, RIGHT INTO PLAYFAIR LEFT INTO K E MASINGA ROAD, RIGHT INTO BOSCOMBE, LEFT INTO GILLESPIE STREET, RIGHT INTO PLAYFAIR, RIGHT INTO DR. PIXLEY KASEME ROAD, LEFT INTO MAHATMA GHANDI, RIGHT INTO ANTON LEMBEDE, LEFT INTO BROAD STREET, RIGHT INTO ST ANDREW'S STREET, STOP AT THE DESIGNATED STOP AREA, THEN LEFT INTO JOSEPH NDULI, LEFT INTO ANTO LEMBEDE STREET, ONTO RANK 112B. PICKING UP AND DROPPING OFF ALONG THE WAY ON DESIGNATED AREAS.</p> <p>RETURN: FROM RANK 112B IN BEREA ROAD (KING DINIZULU ROAD), PICK UP AND DROP OFF, RIGHT INTO PARK STREET PICK UP AND DROP OFF, RIGHT INTO PARK STREET PICK UP AND DROP OFF, RIGHT INTO ST ANDREWS STREET, STOP AT THE DESIGNATED STOP FOR PICK UP'S AND DROP OFF'S, LEFT INTO JOSEPH NDULI STREET, RIGHT INTO DR PIXLEY KASEME DROP OFF AND PICK UP ALONG THE WAY, LEFT INTO GILLESPIE STREET, RIGHT INTO BOSCOMBE PLACE, LEFT INTO K.E MASINGA ROAD, RIGHT INTO PLAYFAIR ROAD, LEFT INTO SOMTSEU ROAD, RIGHT INTO SOL HARRIS CRESCENT, RIGHT INTO SANDOWN ROAD, LEFT INTO PLAYFAIR ROAD, RIGHT INTO ARGYLE ROAD, LEFT INTO SNELL PARADE, RIGHT INTO DESIGNATED STOP AT SUNCOAST CASINO, THEN RIGHT INTO SNELL PARADE, LEFT INTO RANK 112C. PICKING UP AND DROPPING OFF ALONG THE WAY.</p> <p>ALTERNATIVE ROUTE FROM 112C BLUE LAGOON THROUGH PINE STREET TO BEREA ROAD (KING DINIZULU)FROM RANK 112C ON SNELL PARADE, INTO SUN COAST CASINO THE DESIGNATED STOP, PICK UP AND DROP OFF, LEFT INTO SNELL PARADE, RIGHT INTO ARGYLE, LEFT INTO PLAYFAIR ROAD, RIGHT INTO SANDOWN ROAD, PICK UP AND DROP OFF, LEFT INTO SOL HARRIS CRESCENT, LEFT INTO SOMTSEU ROAD, RIGHT INTO PLAYFAIR, LEFT INTO K.E MASINGA ROAD, RIGHT INTO BOSCOMBE, ONTO MONTY NAICKER STREET, RIGHT INTO JOSEPH NDULI STREET, LEFT INTO DAVID WEBSTER STREET, RIGHT INTO JULIUS NYERERE AVENUE, ONTO CENTENARY ROAD, LEFT INTO STEVE BIKO ROAD, LEFT INTO BOTANIC GARDENS ROAD, LEFT INTO KING DINIZULU, DROPPING OFF ALONG THE WAY.</p> <p>RETURN: FROM KING DINIZULU ROAD, OPPOSITE BEREA CENTRE ONTO DR. PIXLEY KASEME, LEFT INTO GILLESPIE STREET, RIGHT INTO BOSCOMBE PLACE, PICKING UP AND DROPPING OFF ALONG THE WAY. LEFT INTO K.E MASINGA ROAD, RIGHT INTO PLAYFAIR ROAD, LEFT INTO SOMTSEU, RIGHT INTO ROAD.</p>		
12.3	<p>2206LS2206LS00142041 - RANK 112B BEREA ROAD TO 112A ADDINGTON HOSPITAL.</p> <p>FROM RANK 112B IN BEREA ROAD (KING DINIZULU), PICK UP AND DROP OFF, RIGHT INTO PARK STREET PICK UP AND DROP OFF, RIGHT INTO ALEXANDER STREET, LEFT INTO ST ANDREWS STREET, STOP AT THE DESIGNATED STOP FOR PICK UPS AND DROP OFFS, LEFT INTO JOSEPH NDULI STREET, RIGHT INTO DR. PIXLEY KASEME DROP OFF AND PICK UP ALONG THE WAY, RIGHT INTO MAHATMA GHANDI ROAD, THEN LEFT BELL STREET LEFT INTO PRINCE STREET, RIGHT INTO SOUTH BEACH AVENUE, LEFT INTO ERSKINE TERRACE, ONTO RANK 112A ADDINGTON HOSPITAL. PICK UP AND DROP OFF ALONG THE WAY</p> <p>RETURN: FROM RANK 112A ON ERSKINE TERRACE ADDINGTON HOSPITAL, LEFT INTO RUTHERFORD STREET PICK AND DROP, RIGHT INTO GILLESPIE STREET PICK AND DROP, LEFT INTO DR. PIXLEY KASEME, LEFT INTO MAHATMA GHANDI, RIGHT INTO ANTON LEMBEDE, RIGHT INTO JULIUS NYERERE AVENUE, PICK UP AND DROP OFF, LEFT INTO M.L SULTAN, LEFT INTO STEVE BIKO, LEFT INTO BOTANIC GARDENS ROAD PICK UP AND DROP OFF, LEFT INTO KING DINIZULU ROAD PICK UP AND DROP OFF OPPOSITE BEREA CENTRE ON BEREA ROAD (KING DINIZULU ROAD).</p>		
12.4	<p>2206LS2206LS00142044 - RANK 112B BEREA ROAD TO RANK 112 BLUE LAGOON</p> <p>FROM RANK 112B IN BEREA ROAD (KING DINIZULU ROAD), PICK UP AND DROP OFF, RIGHT INTO PARK STREET PICK UP AND DROP OFF, RIGHT INTO ALEXANDER STREET, LEFT INTO ST ANDREWS STOP AT THE DESIGNATED STOP FOR PICK UPS AND DROP OFFS, LEFT INTO JOSEPH NDULI STREET, RIGHT INTO DR PIXLEY KASEME DROP OFF AND PICK UP ALONG THE WAY, LEFT INTO GILLESPIE STREET, RIGHT INTO BOSCOMBE PLACE, LEFT INTO K.E MASINGA ROAD, RIGHT INTO PLAYFAIR ROAD, LEFT INTO SOMTSEU ROAD, RIGHT INTO SOL HARRIS CRESCENT, RIGHT INTO SANDOWN ROAD, LEFT INTO PLAYFAIR ROAD, RIGHT INTO ARGYLE ROAD, LEFT INTO SNELL PARADE, RIGHT INTO DESIGNATED STOP AT SUNCOAST CASINO, THEN RIGHT INTO SNELL PARADE, LEFT INTO RANK 112C.</p> <p>RETURN FROM RANK 112C ON SNELL PARADE, INTO SUNCOAST CASINO THE DESIGNATED STOP, PICK UP AND DROP OFF, LEFT INTO SNELL PARADE, RIGHT INTO ARGYLE, LEFT INTO PLAYFAIR ROAD, RIGHT INTO SANDOWN ROAD, PICK UP AND DROP OFF, LEFT INTO SOL HARRIS CRESCENT LEFT INTO SOMTSEU ROAD, RIGHT INTO PLAYFAIR, LEFT INTO K.E MASINGA ROAD, RIGHT INTO BOSCOMBE, LEFT INTO GILLESPIE STREET, RIGHT INTO PLAYFAIR RIGHT INTO DR. PIXLEY KASEME ROAD, LEFT INTO MAHATMA GHANDI, RIGHT INTO ANTON LEMBEDE, LEFT INTO BROAD STREET, RIGHT INTO ST ANDREWS STREET, STOP AT DESIGNATED STOP AREA, THEN LEFT INTO JOSEPH NDULI, LEFT INTO ANTON LEMBEDE STREET, RIGHT INTO JULIUS NYERERE AVENUE, RIGHT INTO DR. PIXLEY KASEME STREET, ONTO RANK 112B.</p>		



transport

Department:
Transport
Province of KwaZulu-Natal

GAZETTE

LGKZNG35-2019-NOV

REGION: ALL

1)	Application Number: APP0119170	2)	Gazette Number: LGKZNG35-2019-NOV
3)	Applicant: SS NYANDENI ID NO. 5202110316087 Association: MADADENI TAXI OWNERS ASSOCIATION	4)	Applicant Address: PO BOX 505 NEWCASTLE KWAZULU-NATAL 2940
5)	Existing Licence Holder: NOT APPLICABLE ID NO. NOT APPLICABLE	6)	Existing Licence Holder Address: NOT APPLICABLE
7)	Type of application: NEW OPERATING LICENCE	8)	Operating Licence Number: NOTAVAILABLE
9)	Vehicle Type: MINIBUS	10)	1 X 13 (SEATED) + 0 (STANDING)
11)	Region: AMAJUBA		
12.1	2100F52202BQ00057662 - NEWCASTLE TO NORMANDEEN FROM NEWCASTLE TAXI RANK EXIT WITH TERMINUS STREET TURN LEFT WITH SUTHERLAND STREET TURN RIGHT WITH SCOTT STREET TO LENNOXTON WITH ROAD P39 TO NORMANDIEN PICK AND DROP RETURNING USING SAME ROUTE.		
12.2	2202BQ2100F500057632 - NEWCASTLE TAXI RANK TO NEWCASTLE TOWNLANDS FROM TAXI RANK INTO TERMINUS STREET TURN LEFT AT VOORTREKKER STREET TURN LEFT INTO KIRKLAND STREET, TURN LEFT INTO ALLEN STREET, PROCEED STRAIGHT TURN RIGHT AT DRAKENSBURG DRIVE PROCEED STRAIGHT, VIA MONTE VISTA, TURN LEFT INTO AQUAMARINE DRIVE, TURN RIGHT INTO AMETHYST ROAD PROCEED STRAIGHT TURN RIGHT AT DRAKENSBURG DRIVE, TURN LEFT INTO VICTORIA ROAD PROCEED STRAIGHT VIA AMAJUBA LODGE, CHECKERS SHOPPING CENTRE, TURN RIGHT AT ROBOT INTO ALLEN STREET PICK AND DROP TO AND FROM. RETURN WITH SAME ROUTE TO NEWCASTLE TAXI RANK.		
12.3	2202BQ2202BQ00057642 - NEWCASTLE TO DANNHAUSER FROM NEWCASTLE TAXI RANK ENTER TERMINUS STREET, TURN LEFT AT VOORTREKKER STREET TURN LEFT KIRKLAND STREET, TURN RIGHT INTO ALLEN STREET PROCEED STRAIGHT TO ARBOR PARK SUBURB, TURN RIGHT INTO N11 ROAD PROCEED STRAIGHT TO BALLENGICH TURN LEFT INTO R621 ROAD TO SKOBARIN SETTLEMENT PROCEED STRAIGHT TURN RIGHT ENTER DANNHAUSER TOWN TURN LEFT TO DANNHAUSER APPROVED TAXI RANK, RETURN WITH SAME ROUTE TO NEWCASTLE.		
12.4	2202BR2100F500057612 - MADADENI (LIBRARY) TO NEWCASTLE FROM MADADENI LIBRARY AND COMMUNITY HALL, TURN LEFT INTO BEER WHOLESAL, TURN RIGHT AT ROBOT, AND PROCEED TO AMAJUBA COLLEGE, MAGISTRATE OFFICE. OR FROM MADADENI LIBRARY, TURN RIGHT TO ROAD INTERSECTION BETWEEN SECTION 2 AND 3, TURN LEFT TO KWASBALI TAVERN (BETWEEN 2 AND 3), TURN LEFT METHODIST CHURCH, PROCEED TO SECTION 1 CLINIC, KHUZANI SHOPPING CENTRE, PROCEED STRAIGHT TO BP GARAGE, AMAJUBA DISTRICT MUNICIPALITY OFFICE, IKHWEZI SECTION/POLICE STATION, TURN RIGHT AT ROBOT, TURN RIGHT TO INGAGANE ROAD INTERSECTION. TURN RIGHT AT THE ROBOT CROSSING INGAGANE RIVER TO MATUKUSA NEW TOWNSHIP AT KEYWAY MOTORS (MATUKUSA) ROBOT PROCEED STRAIGHT TO RAILWAY STATION KARBOCHEM. TURN LEFT ENTER ROAD N1 AND RIGHT INTO ALLEN STREET TO NEWCASTLE INTO ARBOR PARK TOWN HOUSES, PROCEED ON ALLEN STREET ENTER NEWCASTLE. TURN LEFT AT KIRKLAND STREET, TURN RIGHT AT VOORTREKKER STREET PROCEED ACROSS TERMINUS STREET ENTER APPROVED NEWCASTLE TAXI RANK. RETURN WITH THE SAME ROUTE TO MADADENI TOWNSHIP .ALTERNATE: ROUTE STARTING POINT SAME AS ABOVE BUT AT KEYWAY MOTORS PROCEED STRAIGHT, TO RAILWAY STATION, TO KARBOCHEM OFF-RAMP, TURN LEFT ENTER N11, TURN RIGHT AT ALLEN STREET TO NEWCASTLE, PROCEED STRAIGHT INTO ARBOR PARK SUBURBS PROCEED ALONG TERMINUS STREET ENTER NEWCASTLE APPROVED TAXI RANK. RETURN SAME ROUTE TO MADADENI TOWNSHIP.		
12.5	2202BR2100F500057615 - MADADENI (HIGH SCHOOL) TO NEWCASTLE FROM MADADENI HIGH SCHOOL, TURN RIGHT AT EMATSHENI AMHLOPHE TO ENYOKENI SECTION 3, TURN LEFT VODACOM CONTAINERS TO BHEKUKUPHIWA RESTAURANT, LEFT AT EHASHINI STOP TO ST JOHN CHURCH, TURN RIGHT TOWARDS SHOPRITE CENTRE, RIGHT AT CLINIC NO.7, TO KWASBALI TAVERN, TURN LEFT AT METHODIST CHURCH, TO CLINIC NO.1 AT SECTION 1 TO SECTION1, TURN LEFT AT BP GARAGE, TO AMAJUBA MUNICIPALITY OFFICE, INTO IKHWEZI SECTION, TO MADADENI POLICE STATION, TURN RIGHT AT ROBOT, RIGHT AT INGAGANE INTERSECTION ROBOT, ENTER ROAD 0483 FROM UTRECHT, OSIZWENI TO NEWCASTLE, TURN RIGHT AT KEYWAY MOTORS TO EMABHODI, PROTECTION SERVICE TURN ENTER RIGHT ALLEN STREET AT KEYWAY MOTORS PROCEED STRAIGHT, INTO RAILWAY STATION, KARBOCHEM OFF-RAMP TURN LEFT ENTER N11, TURN RIGHT AT ALLEN STREET TO NEWCASTLE, PROCEED ON ALLEN STREET, TURN LEFT AT KIRKLAND STREET, TURN RIGHT AT VOORTREKKER STREET, PROCEED ACROSS TERMINUS STREET ENTER APPROVED NEWCASTLE TAXI RANK. RETURN WITH SAME ROUTE TO MADADENI TOWNSHIP .ALTERNATE: ROUTE STARTING POINT SAME AS ABOVE BUT AT KEYWAY MOTORS PROCEED STRAIGHT, TO RAILWAY STATION, TO KARBOCHEM OFF-RAMP, TURN LEFT ENTER N11, TURN RIGHT AT ALLEN STREET TO NEWCASTLE, PROCEED STRAIGHT INTO ARBOR PARK SUBURBS PROCEED ALONG TERMINUS STREET ENTER NEWCASTLE APPROVED TAXI RANK. RETURN SAME ROUTE TO MADADENI TOWNSHIP.		
12.6	2202BR2100F500057615 - MADADENI TO NEWCASTLE (TEXTILE INDUSTRY) FROM ZENZELE SHOPPING CENTRE, TURN RIGHT AT MADADENI HOSPITAL, TURN LEFT AT THOKOZA SHOPPING CENTRE, TURN RIGHT AT SCHOOL FOR DEAF, TURN LEFT CLINIC NO.5, SECTION5, VIA NTOBEKO L. P. SCHOOL, TURN LEFT OR RIGHT AMAJUBA COLLEGE, VIA MAGISTRATE OFFICE, VIA POLICE STATION, TURN RIGHT TO INGAGANE INTERSECTION, TURN RIGHT AT THE ROBOT CROSSING INGAGANE RIVER, VIA MATUKUSA NEW TOWNSHIP. AT KEWAY MOTORS (MATUKUSA) ROBOT TURN RIGHT AT INTERSECTION BETWEEN 5 AND 2 TOWARDS BEER WHOLESAL, TURN LEFT AT ROBOT, PROCEED. TURN LEFT AT CLINIC 3 SECTION 3 VIA KWASIBALI TAVERN, TURN LEFT AT METHODIST, VIA SECTION 1, VIA AMAJUBA DISTRICT OFFICE, VIA KHUZANI SHOPPING CENTER, LEFT AT BP GARAGE, VIA MAGISTRATE VIA AMAJUBA DISTRICT, VIA IKHWEZI SECTION, TURN RIGHT AT MADADENI POLICE STATION ROBOT, PROCEED STRAIGHT TURN RIGHT INTO P483 ROAD TO MATUKUSA NEW SETTLEMENT (PICK AND DROP) PROCEED STRAIGHT, TURN AT KEWAY MOTORS INTO ASIPHEPHE ROAD PROCEED STRAIGHT ENTER ALBERT WESSELS DRIVE TO NEWCASTLE TEXTILE INDUSTRIES OFFLOAD AND LOAD ALL AROUND TEXTILE INDUSTRIES OR RETURN WITH SAME ROUTE TO MADADENI APPROVED TAXI RANK. PROCEED TURN LEFT AT CLINIC 3 SECTION 3 VIA KWASBALI TAVERN, LEFT AT METHODIST, VIA SECTION 1, VIA AMAJUBA DISTRICT OFFICE, VIA KHUZANI SHOPPING CENTER, LEFT AT BP GARAGE VIA MAGISTRATES OFFICE VIA AMAJUBA DISTRICT VIA IKHWEZI SECTION, RIGHT AT MADADENI POLICE STATION ROBOT, PROCEED TO NEWCASTLE OR RETURN WITH SAME ROUTE TO APPROVED CHECKERS TAXI RANK.		
12.7	2202BR2100F500057617 - MADADENI (KWANYEMBE) TO NEWCASTLE FROM N SECTION TAXI RANK KWANYEMBE, TURN RIGHT ENTER P SECTION ENTER ROAD FROM P1 STOP, VIA POST BOX, TURN LEFT AT STAFFORD CLINIC OR RIGHT. TURN RIGHT ENTER M SECTION. TURN RIGHT AT ROAD INTERSECTION VIA DEDANGIFUNDE HIGH SCHOOL, TURN LEFT MUZIKAYISE JUNIOR PRIMARY, TURN RIGHT ENTER L SECTION STRAIGHT TURN LEFT ON ROAD BETWEEN SECTION 7 AND SECTION 6 TO MADADENI BREWERY VIA VIRGINIA SUPERMARKET, VIA MADADENI LIGHT INDUSTRIES, VIA BINDA HARDWARE MOYOMUHLE TAXI RANK AND COMMUNITY CENTRE. AT ROBOT TURN RIGHT ENTER MAIN ROAD P483 FROM NEWCASTLE TO OSIZWENI, BUFFALO FLATS AND UTRECHT TO NEWCASTLE AT INGAGANE ROBOT CROSS-OVER INGAGANE RIVER TURN LEFT AT KEYWAY MOTORS ROBOT INTO ASIPHEPHE ROAD ENTER ALBERT WESSELS ROAD. VIA LIGHT AND TEXTILE INDUSTRIES EMABHODINI TO NEWCASTLE VIA PROTECTION SERVICE TURN RIGHT ALLEN STREET PROCEED TURN LEFT AT KIRKLAND STREET, TURN RIGHT AT VOORTREKKER STREET PROCEED ACROSS TERMINUS STREET, ENTER APPROVED NEWCASTLE TAXI RANK. RETURN WITH SAME ROUTE TO MADADENI TOWNSHIP.		



transport

Department:
Transport
Province of KwaZulu-Natal

GAZETTE

LGKZNG35-2019-NOV

REGION: ALL

12.8	2202BR2100F500057624 - MADADENI TO NEWCASTLE FROM P1 SECTION 7(P) PROCEED STRAIGHT TO KWAMAKHULUKHULU SUPERMARKET, TURN LEFT AT THE CORNER PROCEED STRAIGHT, TURN RIGHT ENGULUBENI OR KUSAKUSA ENTER M-SECTION 7, VIA EYAKHO SHOPPING COMPLEX PROCEED STRAIGHT VIA EKHAMDUZE STORE, TURN LEFT AT LOKOTHWAYO BRICK & TILE SUPPLY, TURN RIGHT AT EKHAMDUZELIQUOR STORE ENTER L SECTION PROCEED, STRAIGHT TURN RIGHT, AT INTERSECTION, ENTER ROAD BETWEEN SECTION 7 (LO AND SECTION 6, TURN LEFT PROCEED STRAIGHT, VIA AMAZULU HIGH SCHOOL, TURN LEFT AT EYETHU MOTORS SPARES. PROCEED STRAIGHT ON ROAD BETWEEN MADADENI HOSPITAL AND SECTION 6, TURN LEFT AT ZENZELE SHOPPING CENTRE ENTER ROAD BETWEEN SECTION 5 MADADENI HOSPITAL, PROCEED STRAIGHT TURN RIGHT ENTER ROAD SECTION 5 AND OPEN VELD, VIA CRIPPLE CENTRE, VIA CIRCUIT OFFICE, VIA AMAJUBA TECHNOLOGY CENTRE PROCEED STRAIGHT TURN LEFT, VIA AMAJUBA COLLEGE, VIA MAGISTRATES OFFICE, VIA MADADENI POLICE STATION PROCEED STRAIGHT ACROSS ROBOT, TURN RIGHT ON P483 ROAD, TO NEWCASTLE, VIA MATUKUSA NEW SETTLEMENT, TURN RIGHT KEYWAY ROBOT ENTER ASIPHEPHE ROAD PROCEED STRAIGHT ENTER ALBERT WESSELS DRIVE, VIA EMABHODINI PROCEED STRAIGHT VIA ENGINE GARAGE, PROCEED STRAIGHT ACROSS 4 WAY STOP TURN RIGHT AT ROBOT INTO FARADAY STREET, VIA KADBRO VEHICLE TESTING ENTER HARDWICK STREET, TURN OR PROCEED STRAIGHT, VIA VLAM CRESCENT TURN RIGHT AT HARDWICK STREET PROCEED STRAIGHT, TURN LEFT KINGS HOTEL ENTER HARDING STREET PROCEED STRAIGHT, TURN LEFT. ALLEN STREET PROCEED STRAIGHT, TURN LEFT AT KIRKLAND STREET, TURN RIGHT AT VOORTREKKER STREET PROCEED STRAIGHT TERMINUS ENTER APPROVED NEWCASTLE TAXI RANK. RETURN SAME ROUTE TO P1 SECTION7.
12.9	2202BR2202BS00057622 - MADADENI TO OSIZWENI FROM MADADENI TO OSIZWENI TOWNSHIP FROM MAGISTRATE OFFICE, MADADENI TOWNSHIP, TURN LEFT ENTER ROAD BETWEEN SECTION 2 AND MUNICIPALITY OFFICES. TURN RIGHT AT BP GARAGE PROCEED STRAIGHT VIA IMBONGOLWENI CHURCH, VIA KHUZANI SHOPPING CENTRE VIA METHODIST CHURCH. SECTIONS 1 PROCEED STRAIGHT AT FOUR WAY STOP ON ROAD BETWEEN RIVERSIDE HOUSES AND SECTION 3 TURN RIGHT AT KWAMABOYA. VIA EHASHINI STOP. VIA ST HOHN CHURCH, TURN RIGHT AT CHECKERS SHOPPING CENTER VIA CLINIC SECTION 3, TURN LEFT AT CLINIC, AND PROCEED VIA MADADENI LIBRARY, VIA BEER WHOLESALE DEPORT, VIA MAZIBUYE TESTING STATION. PROCEED STRAIGHT, AT ZENZELE SHOPPING CENTER, TURN RIGHT AND TURN LEFT VIA MADADENI HOSPITAL ROAD BETWEEN SECTION 6 AND MADADENI HOSPITAL, TURN LEFT AT AMAZULU HIGH SCHOOL, TURN RIGHT AT ROAD INTERSECTION (ROAD BETWEEN SECTION 6 AND SECTION7), VIA MADODA SHOPPING ENTERPRISE, TURN RIGHT AT MADADENI BREWERY VIA MOYOMUHLE TAXI RANK, TURN LEFT AT THE ROBOT ENTER ROAD TO OSIZWENI AND UTRECHT VIA NINE MILE STOP, VIA BLAUBOSCH AREA, TURN RIGHT AT EMPANGENI, TURN LEFT ENTER OSIZWENI TOWNSHIP (SOUTH), PROCEED STRAIGHT VIA QHUBIMFUNDO S. P. SCHOOL AND VIA XOLANI HIGH SCHOOL. TURN RIGHT AT KWAMASHU STOP. TURN LEFT AT MPHAZIMA RESTAURANT AND HLANGANANI SHOPPING CENTRE, PROCEED STRAIGHT, TURN RIGHT AT ROAD INTERSECTION VIA OSIZWENI BUSINESS ARE, VIA POST OFFICE (OSIZWENI) AND S.A.P.S. STATION, TURN LEFT PROCEED STRAIGHT TO TOP TANK, TURN LEFT KWAMBHOKO (SAND SUPPLY DEPORT) VIA LONG HOMES HOUSING, TURN RIGHT AT MATSHEKETSHENI SECTION, VIA KWA BOB SHOPPING CENTRE, AND MASKOPHASINI, TURN LEFT AT DEPOT. ON THE THIRD ROAD FROM KHUZANI SHOPPING CENTRE, TURN RIGHT VIA KWAMAKHANYA SHOPPING CENTER, TURN RIGHT AT KWA VILAKAZI CORNER HOUSE, VIA 5 STAR CENTRE AND FIRE STATION OSIZWENI, AND TURN RIGHT AT T.V. LIQUOR STORE. PROCEED STRAIGHT VIA KAKALASPAN AREA (RURAL AREA) VIA MILLENNIUM CASH STORE. EMPOMPINI RETURN SAME ROUTE TO MADADENI TOWNSHIP.
12.10	2207GY2202DH10047662 - NQUTHU TO LADYSMITH FROM NQUTHU TAXI RANK, INTO AND ALONG P36/1 (R68), LEFT INTO R33 TO DUNDEE, PASSING THROUGH DUNDEE ALONG VICTORIA STREET, INTO KAREL LANDMAN STREET, JOINING R68 AND PROCEED ALONG R68, BYPASSING GLENCOE, LEFT INTO ALONG N11-2 TO LADYSMITH. AT THE FIRST ROBOT, TURN LEFT INTO ILLING ROAD, AND PROCEEDS TO ILLING ROAD TAXI RANK AND RETURN ALONG THE FORWARDS ROUTE IN REVERSE



transport

Department:
Transport
Province of KwaZulu-Natal

GAZETTE

LGKZNG35-2019-NOV

REGION: ALL

1)	Application Number: APP0119171	2)	Gazette Number: LGKZNG35-2019-NOV
3)	Applicant: PV MSANE ID NO. 6806235279084 Association: SOUTH & NORTH BEACH ADDINGTON TAXI ASSOCIATION	4)	Applicant Address: PO BOX61045 BISHOPGATE 4008
5)	Existing Licence Holder: NOT APPLICABLE ID NO. NOT APPLICABLE	6)	Existing Licence Holder Address: NOT APPLICABLE
7)	Type of application: NEW OPERATING LICENCE	8)	Operating Licence Number: NOTAVAILABLE
9)	Vehicle Type: MINIBUS	10)	1 X 13 (SEATED) + 0 (STANDING)
11)	Region: DURBAN CENTRAL		
12.1	<p>21004R239JGS00142027 - ADDINGTON HOSPITAL (RANK 112) TO BEREA ROAD. FROM RANK (112A) ON ERSKINE TERRACE ADDINGTON HOSPITAL, LEFT INTO RUTHERFORD STREET PICK AND DROP, RIGHT INTO GILLESPIE STREET PICK UP AND DROP, LEFT INTO BOSCOMBE PLACE AND ONTO MONTY NAICKER, PICK UP AND DROP ALONG THE WAY. RIGHT INTO STALWART SIMELANE PICK UP AND DROP OFF, ONTO DAVID WEBSTER, INTO STEVE BIKO ROAD, PICK UP AND DROP OFF. LEFT INTO BOTANIC GARDENS ROAD PICK UP AND DROP OFF, LEFT INTO KING DINIZULU ROAD PICK UP AND DROP OFF OPPOSITE BEREA CENTRE ON KING DINIZULU ROAD. RETURN TRIP FROM BEREA ROAD TO RANK 112 A ADDINGTON HOSPITAL FROM BEREA ROAD (KING DINIZULU ROAD) OPPOSITE BEREA CENTRE, ONTO PIXLEY KASEME STREET, RIGHT INTO MAHATMA GHANDI ROAD, LEFT INTO BELL STREET, LEFT INTO PRINCE STREET RIGHT INTO SOUTH BEACH AVENUE, LEFT INTO ERSKINE TERRACE INTO RANK 112A AT ADDINGTON HOSPITAL. PICKING UP AND DROPPING OFF ALONG THE WAY.</p>		
12.2	<p>2206LS2206LS00142039 - BLUE LAGOON 112C TO BEREA ROAD THROUGH ST ANDREWS.</p> <p>FROM RANK 112C ON SNELL PARADE, INTO SUNCOAST CASINO THE DESIGNATED STOP, PICK UP AND DROP OFF, LEFT INTO SNELL PARADE, RIGHT INTO ARGYLE, LEFT INTO PLAYFAIR ROAD, RIGHT INTO SANDOWN ROAD, PICK UP AND DROP OFF, LEFT INTO SOL HARRIS CRESCENT, LEFT INTO SOMTSEU ROAD, RIGHT INTO PLAYFAIR LEFT INTO K E MASINGA ROAD, RIGHT INTO BOSCOMBE, LEFT INTO GILLESPIE STREET, RIGHT INTO PLAYFAIR, RIGHT INTO DR. PIXLEY KASEME ROAD, LEFT INTO MAHATMA GHANDI, RIGHT INTO ANTON LEMBEDE, LEFT INTO BROAD STREET, RIGHT INTO ST ANDREW'S STREET, STOP AT THE DESIGNATED STOP AREA, THEN LEFT INTO JOSEPH NDULI, LEFT INTO ANTO LEMBEDE STREET, ONTO RANK 112B. PICKING UP AND DROPPING OFF ALONG THE WAY ON DESIGNATED AREAS.</p> <p>RETURN: FROM RANK 112B IN BEREA ROAD (KING DINIZULU ROAD), PICK UP AND DROP OFF, RIGHT INTO PARK STREET PICK UP AND DROP OFF, RIGHT INTO PARK STREET PICK UP AND DROP OFF, RIGHT INTO ALEXANDER STREET, LEFT INTO ST ANDREWS STREET, STOP AT THE DESIGNATED STOP FOR PICK UPS AND DROP OFF'S, LEFT INTO JOSEPH NDULI STREET, RIGHT INTO DR PIXLEY KASEME DROP OFF AND PICK UP ALONG THE WAY, LEFT INTO GILLESPIE STREET, RIGHT INTO BOSCOMBE PLACE, LEFT INTO K.E MASINGA ROAD, RIGHT INTO PLAYFAIR ROAD, LEFT INTO SOMTSEU ROAD, RIGHT INTO SOL HARRIS CRESCENT, RIGHT INTO SANDOWN ROAD, LEFT INTO PLAYFAIR ROAD, RIGHT INTO ARGYLE ROAD, LEFT INTO SNELL PARADE, RIGHT INTO DESIGNATED STOP AT SUNCOAST CASINO, THEN RIGHT INTO SNELL PARADE, LEFT INTO RANK 112C. PICKING UP AND DROPPING OFF ALONG THE WAY.</p> <p>ALTERNATIVE ROUTE FROM 112C BLUE LAGOON THROUGH PINE STREET TO BEREA ROAD (KING DINIZULU)FROM RANK 112C ON SNELL PARADE, INTO SUN COAST CASINO THE DESIGNATED STOP, PICK UP AND DROP OFF, LEFT INTO SNELL PARADE, RIGHT INTO ARGYLE, LEFT INTO PLAYFAIR ROAD, RIGHT INTO SANDOWN ROAD, PICK UP AND DROP OFF, LEFT INTO SOL HARRIS CRESCENT, LEFT INTO SOMTSEU ROAD, RIGHT INTO PLAYFAIR, LEFT INTO K.E MASINGA ROAD, RIGHT INTO BOSCOMBE, ONTO MONTY NAICKER STREET, RIGHT INTO JOSEPH NDULI STREET, LEFT INTO DAVID WEBSTER STREET, RIGHT INTO JULIUS NYERERE AVENUE, ONTO CENTENARY ROAD, LEFT INTO STEVE BIKO ROAD, LEFT INTO BOTANIC GARDENS ROAD, LEFT INTO KING DINIZULU, DROPPING OFF ALONG THE WAY.</p> <p>RETURN: FROM KING DINIZULU ROAD, OPPOSITE BEREA CENTRE ONTO DR. PIXLEY KASEME, LEFT INTO GILLESPIE STREET, RIGHT INTO BOSCOMBE PLACE, PICKING UP AND DROPPING OFF ALONG THE WAY. LEFT INTO K.E MASINGA ROAD, RIGHT INTO PLAYFAIR ROAD, LEFT INTO SOMTSEU, RIGHT INTO ROAD.</p>		
12.3	<p>2206LS2206LS00142041 - RANK 112B BEREA ROAD TO 112A ADDINGTON HOSPITAL.</p> <p>FROM RANK 112B IN BEREA ROAD (KING DINIZULU), PICK UP AND DROP OFF, RIGHT INTO PARK STREET PICK UP AND DROP OFF, RIGHT INTO ALEXANDER STREET, LEFT INTO ST ANDREWS STREET, STOP AT THE DESIGNATED STOP FOR PICK UPS AND DROP OFFS, LEFT INTO JOSEPH NDULI STREET, RIGHT INTO DR. PIXLEY KASEME DROP OFF AND PICK UP ALONG THE WAY, RIGHT INTO MAHATMA GHANDI ROAD, THEN LEFT BELL STREET LEFT INTO PRINCE STREET, RIGHT INTO SOUTH BEACH AVENUE, LEFT INTO ERSKINE TERRACE, ONTO RANK 112A ADDINGTON HOSPITAL. PICK UP AND DROP OFF ALONG THE WAY</p> <p>RETURN: FROM RANK 112A ON ERSKINE TERRACE ADDINGTON HOSPITAL, LEFT INTO RUTHERFORD STREET PICK AND DROP, RIGHT INTO GILLESPIE STREET PICK AND DROP, LEFT INTO DR. PIXLEY KASEME, LEFT INTO MAHATMA GHANDI, RIGHT INTO ANTON LEMBEDE, RIGHT INTO JULIUS NYERERE AVENUE, PICK UP AND DROP OFF, LEFT INTO M.L SULTAN, LEFT INTO STEVE BIKO, LEFT INTO BOTANIC GARDENS ROAD PICK UP AND DROP OFF, LEFT INTO KING DINIZULU ROAD PICK UP AND DROP OFF OPPOSITE BEREA CENTRE ON BEREA ROAD (KING DINIZULU ROAD).</p>		
12.4	<p>2206LS2206LS00142044 - RANK 112B BEREA ROAD TO RANK 112 BLUE LAGOON</p> <p>FROM RANK 112B IN BEREA ROAD (KING DINIZULU ROAD), PICK UP AND DROP OFF, RIGHT INTO PARK STREET PICK UP AND DROP OFF, RIGHT INTO ALEXANDER STREET, LEFT INTO ST ANDREWS STOP AT THE DESIGNATED STOP FOR PICK UPS AND DROP OFFS, LEFT INTO JOSEPH NDULI STREET, RIGHT INTO DR PIXLEY KASEME DROP OFF AND PICK UP ALONG THE WAY, LEFT INTO GILLESPIE STREET, RIGHT INTO BOSCOMBE PLACE, LEFT INTO K.E MASINGA ROAD, RIGHT INTO PLAYFAIR ROAD, LEFT INTO SOMTSEU ROAD, RIGHT INTO SOL HARRIS CRESCENT, RIGHT INTO SANDOWN ROAD, LEFT INTO PLAYFAIR ROAD, RIGHT INTO ARGYLE ROAD, LEFT INTO SNELL PARADE, RIGHT INTO DESIGNATED STOP AT SUNCOAST CASINO, THEN RIGHT INTO SNELL PARADE, LEFT INTO RANK 112C.</p> <p>RETURN FROM RANK 112C ON SNELL PARADE, INTO SUNCOAST CASINO THE DESIGNATED STOP, PICK UP AND DROP OFF, LEFT INTO SNELL PARADE, RIGHT INTO ARGYLE, LEFT INTO PLAYFAIR ROAD, RIGHT INTO SANDOWN ROAD, PICK UP AND DROP OFF, LEFT INTO SOL HARRIS CRESCENT LEFT INTO SOMTSEU ROAD, RIGHT INTO PLAYFAIR, LEFT INTO K.E MASINGA ROAD, RIGHT INTO BOSCOMBE, LEFT INTO GILLESPIE STREET, RIGHT INTO PLAYFAIR RIGHT INTO DR. PIXLEY KASEME ROAD, LEFT INTO MAHATMA GHANDI, RIGHT INTO ANTON LEMBEDE, LEFT INTO BROAD STREET, RIGHT INTO ST ANDREWS STREET, STOP AT DESIGNATED STOP AREA, THEN LEFT INTO JOSEPH NDULI, LEFT INTO ANTON LEMBEDE STREET, RIGHT INTO JULIUS NYERERE AVENUE, RIGHT INTO DR. PIXLEY KASEME STREET, ONTO RANK 112B.</p>		



transport

Department:
Transport
Province of KwaZulu-Natal

GAZETTE

LGKZNG35-2019-NOV

REGION: ALL

1) Application Number: APP0119177	2) Gazette Number: LGKZNG35-2019-NOV
3) Applicant: H M MKHWANAZI ID NO. 7005145557080 Association: MAHLABATHINI-ULUNDI TRANS. ASSOCIATION	4) Applicant Address: P.O. BOX 13 MAHLABATHINI KWAZULU-NATAL 3865
5) Existing Licence Holder: NOT APPLICABLE ID NO. NOT APPLICABLE	6) Existing Licence Holder Address: NOT APPLICABLE
7) Type of application: NEW OPERATING LICENCE	8) Operating Licence Number: LKNKZN0121873
9) Vehicle Type: MINIBUS TAXI	10) 1 X 9-16 (SEATED) + 0 (STANDING)
11) Region: ZULULAND	
12.1	2206YH2207XJ10051905 - ULUNDI TO EMPANGENI FROM ULUNDI PLAZA TAXI RANK JOIN PRINCESS MAGOGO ROAD AND PROCEED TO KIND DINIZULU HIGHWAY (R66) AND JOIN R34 AND TURN INTO BIYELA STREET TO OK TAXI RANK, OFFLOADING AND LOADING, REJOIN R34 TO MAXWELL OLD TAXI RANK LOAD AND OFF-LOAD. RETURN TO ULUNDI PLAZA TAXI RANK USING THE SAME ROUTE.
12.2	2206YH2206Y410051906 - ULUNDI TO MELMOTH FROM ULUNDI PLAZA TAXI RANK JOIN PRINCESS MAGOGO ROAD AND PROCEED TO KIND DINIZULU HIGHWAY (R66) AND JOIN R34, TURN LEFT TO MELMOTH, TURN LEFT INTO VICTORIA STREET INTO MELMOTH TAXI RANK. RETURN TO ULUNDI PLAZA TAXI RANK USING THE SAME ROUTE.
12.3	2206YH2207J510051907 - ULUNDI TO VRYHEID FROM ULUNDI PLAZA TAXI RANK JOIN PRINCESS MAGOGO ROAD AND PROCEED TO KIND DINIZULU HIGHWAY (R66). TURN LEFT INTO R34 AND PROCEED ALONG THE ROAD INTO VRYHEID AND JOIN CHURCH STREET INTO VRYHEID PLAZA TAXI RANK, OFF-LOAD AND LOAD. PROCEED TO STRETCH CRESCENT STREET DIRECT TO THE RAILWAY STATION TAXI RANK. RETURN TO ULUNDI PLAZA TAXI RANK USING THE SAME ROUTE.
12.4	2206YH22076I10051908 - ULUNDI TO NONGOMA FROM ULUNDI PLAZA TAXI RANK JOIN PRINCESS MAGOGO ROAD AND PROCEED TO KIND DINIZULU HIGHWAY, TURN RIGHT INTO R66 AND PROCEED TO NONGOMA, OFF-LOAD AND LOAD. RETURN TO ULUNDI PLAZA TAXI RANK USING THE SAME ROUTE.
12.5	2206YH21004R10051909 - ULUNDI TO DURBAN FROM ULUNDI PLAZA TAXI RANK JOIN PRINCESS MAGOGO ROAD AND JOIN R66, PROCEED LEFT ALONG R66 UNTIL JOINING DOKODWENI RAM PLAZA STRAIGHT INTO N3. PROCEED ALONG N3 UNTIL DURBAN, TURN LEFT INTO ALICE STREET AND OFF-LOAD. TURN RIGHT UMNENI ROAD (R102) AND TURN RIGHT INTO OSBORNE TAXI RANK (DURBAN STATION) OFF-LOAD AND LOAD, PROCEED WITH STAMFORD HILL ROAD AND TURN RIGHT INTO ARGYLE STREET (M4) NORTH COAST, TURN LEFT INTO UMHLANGA RIDGE INTO N2 NORTH OR PROCEED WITH M4 NORTH AND JOIN N2 NORTH AT BALLITO JUNCTION. RETURN TO ULUNDI PLAZA TAXI RANK USING THE SAME ROUTE.
12.6	2206YH2209QU10051910 - ULUNDI TO MANDINI FROM ULUNDI PLAZA TAXI RANK JOIN PRINCESS MAGOGO ROAD AND JOIN R66, PROCEED UNTIL JOINING R102 AND TURN RIGHT PASSING GINGINDLOVU, TURN RIGHT INTO MANDINI ROAD AND PROCEED TO MANDINI PLAZA TAXI RANK. RETURN TO ULUNDI PLAZA TAXI RANK USING THE SAME ROUTE.
12.7	2206YH11008Z10051912 - ULUNDI TO JOHANNESBURG FROM ULUNDI PLAZA TAXI RANK JOIN PRINCESS MAGOGO ROAD AND JOIN R66 SOUTH, PROCEED AND JOIN R34 NORTH, JOIN N11 NORTH TO R23 PASSING VOLKRUST AND JOIN N3 NORTH AND TURN LEFT INTO VOSLOORUS TAXI RANK, OFFLOAD AND REJOIN N3 NORTH. JOIN M1 NORTH INTO M2 EAST TURNING INTO RISSIK STREET PROCEED AND TURN RIGHT INTO DEVILLIERS STREET AND TURN LEFT INTO WANDERERS STREET, PARK CITY TAXI RANK, OFF-LOAD AND LOAD. RETURN TO ULUNDI PLAZA TAXI RANK USING THE SAME ROUTE.
12.8	2206YH2207EP10051913 - ULUNDI TO NKANDLA FROM ULUNDI PLAZA TAXI RANK JOIN PRINCESS MAGOGO ROAD AND JOIN R66 SOUTH AND JOIN R68 NORTH. TURN LEFT INTO NKANDLA ROAD AND PROCEED TO NKANDLA TAXI RANK, OFF-LOAD AND LOAD. RETURN TO ULUNDI PLAZA TAXI RANK USING THE SAME ROUTE.
12.9	2206YH2206YH00051915 - ULUNDI TO NQUTHU VIA BABANANGO FROM ULUNDI PLAZA TAXI RANK JOIN PRINCESS MAGOGO ROAD AND JOIN R66 SOUTH AND JOIN R68 TO BABANANGO, OFF-LOAD AT BABANANGO TAXI RANK. PROCEED ALONG R68 TO NQUTHU TAXI RANK, OFF-LOAD AND LOAD. RETURN BACK TO ULUNDI PLAZA TAXI RANK USING THE SAME ROUTE.



transport

Department:
Transport
Province of KwaZulu-Natal

GAZETTE

LGKZNG35-2019-NOV

REGION: ALL

1)	Application Number: APP0119178	2)	Gazette Number: LGKZNG35-2019-NOV
3)	Applicant: GN MAKHANYA ID NO. 6912205369085 Association: UMBUMBULU TAXI OWNERS ASSOCIATION	4)	Applicant Address: P O BOX 37 ISIPINGO DURBAN KWA-ZULU NATAL 4105
5)	Existing Licence Holder: NOT APPLICABLE ID NO. NOT APPLICABLE	6)	Existing Licence Holder Address: NOT APPLICABLE
7)	Type of application: NEW OPERATING LICENCE	8)	Operating Licence Number: NOTAVAILABLE
9)	Vehicle Type: MINIBUS	10)	1 X 15 (SEATED) + 0 (STANDING)
11)	Region: NINGIZMU 1		
12.1	2206K92206LS00050218 - UMBUMBULU TO ESTON FROM APPROVED TAXI RANK AT UMBUMBULU NEAR MAGISTRATES COURT PROCEED TO MAIN ROAD R603, TURN RIGHT AND PROCEED ALONG R603 TO ESTON APPROVED TAXI RANK AND RETURN TO UMBUMBULU ALONG ON FORWARD ROUTE IN REVERSE.		
12.2	2206K92209WC00050219 - UMBUMBULU TO ISIPINGO. FROM APPROVED TAXI RANK AT UMBUMBULU NEAR MAGISTRATES COURT, PROCEED TO THE MAIN ROAD R603, TURN LEFT INTO R603 AND PROCEED ALONG R603, LEFT INTO UMBUMBULU ROAD (M38) AND PROCEED PASSING FOLWENI AND MALAKAZI, LEFT INTO OLD MAIN ROAD AT ISIPINGO, LEFT INTO ALEXANDRA AVENUE, RIGHT INTO THOMAS AVENUE INTO APPROVED TAXI RANK OPPOSITE CHECKOUT CENTRE AND RETURN INTO AND ALONG THOMAS AVENUE, RIGHT INTO CHURCH LANE, RIGHT INTO OLD MAIN ROAD AND PROCEED TO UMBUMBULU ALONG THIS FORWARD ROUTE IN REVERSE.		



transport

Department:
Transport
Province of KwaZulu-Natal

GAZETTE

LGKZNG35-2019-NOV

REGION: ALL

1)	Application Number: APP0119180	2)	Gazette Number: LGKZNG35-2019-NOV
3)	Applicant: SE SENGANE ID NO. 4110085290081 Association: MTWALUME TAXI ASSOCIATION	4)	Applicant Address: P.O. BOX 90 HIBBERDENE 4220
5)	Existing Licence Holder: NOT APPLICABLE ID NO. NOT APPLICABLE	6)	Existing Licence Holder Address: NOT APPLICABLE
7)	Type of application: NEW OPERATING LICENCE	8)	Operating Licence Number: NOTAVAILABLE
9)	Vehicle Type: MINIBUS	10)	1 X 15 (SEATED) + 0 (STANDING)
11)	Region: UGU-OGWINI		
12.1	<p>22064C21004R10049099 - MTWALUME TO DURBAN METRO</p> <p>FROM MTWALUME TAXI RANK, TURTON, ALONG ISIPOFU ROAD UP TO THE N2 ALONG THE N2, INTO M4 (ALBERT LUTHULI FREEWAY), LEFT INTO MOORE ROAD OFF-RAMP, RIGHT INTO WARWICK AVENUE, LEFT INTO ETNA LANE AND PROCEED TO AN APPROVED TAXI RANK AT THE CORNER OF CANONGATE ROAD AND WARWICK AVENUE AND RETURN AS PER 1.1.</p> <p>FROM AN APPROVED TAXI RANK AT THE CORNER OF WARWICK AVENUE AND CAONGATE ROAD, LEFT INTO WARWICK AVENUE, RIGHT INTO ALICE STREET, RIGHT INTO MARKET ROAD, LEFT INTO MOORE ROAD, INTO M4 (ALBERT LUTHULI FREEWAY) ALONG THE M4, INTO THE M2 AND PROCEED AS DESCRIBED IN 1, TO THE MTWALUME TAXI RANK.</p>		
12.2	<p>22064C2100HE00049100 - MTWALUME TO PORT SHEPSTONE</p> <p>FROM MTWALUME TAXI RANK, ALONG ISIPOFU ROAD TO OLD MAIN ROAD (PORT SHEPSTONE AND HIBBERDENE) LEFT INTO HIBBERDENE SPAR TAXI RANK (DROP AND PICK UP) LEFT INTO PORT SHEPSTONE OLD MAIN ROAD, TURN RIGHT INTO BAISLY STREET, RIGHT INTO CONNOR STREET, LEFT INTO REYNOLD STREET, LEFT INTO NELSON MANDELA AVENUE, RIGHT INTO PORT SHEPSTONE TAXI RANK.</p> <p>OR</p> <p>ALONG MAIN ROAD, RIGHT INTO ANGLICAN CHURCH ROAD, LEFT INTO NELSON MANDELA AVENUE, RIGHT INTO PORT SHEPSTONE TAXI RANK.</p> <p>OR</p> <p>ALONG MARBURGH ROAD INTO INDUSTRIAL AREA, DROP AND PICK AND RETURN INTO PORT SHEPSTONE TAXI RANK ALONG THE SAME ROUTE.</p> <p>RETURN JOURNEY</p> <p>ALONG NELSON MANDELA AVENUE RIGHT INTO REYNOLD STREET, LEFT INTO ACKEN STREET LEFT INTO DURBAN OLD MAIN ROAD TO HIBBERDENE AND INTO ISIPOFU OLD MAIN ROAD TO UMZUMBE MAGISTERIAL DISTRICT COURT AT TURTON INTO MTWALUME TAXI RANK.</p> <p>OR</p> <p>LEFT INTO ISIPOFU ROAD TO MABHELENI SHAYA MOYA TAXI RANK, DROP AND PICK UP, AND RETURN TO MTWALUME TAXI RANK.</p> <p>OR</p> <p>FROM MTWALUME TAXI RANK ALONG KWAHLONGWA TRIBAL AUTHORITY ROAD, RIGHT INTO PORT SHEPSTONE OLD MAIN ROAD, RIGHT INTO BAISLY STREET, LEFT INTO CONNOR STREET ALONG RIGHT INTO REYNOLD STREET INTO PORT SHEPSTONE TAXI RANK AND RETURN ALONG SAME ROUTE INTO REVERSE.</p>		
12.3	<p>22064C22063U00047688 - 1.7 FROM MTWALUME TAXI RANK TO UMZUMBE</p> <p>ALONG ISIPOFU ROAD P73 ALONG LEFT TURN INTO PEAKSTONE D895, ALONG LEFT TURN MSWILILI D946, ALONG RETURN FROM KWAHLONGWA STORE PICK AND DROP BACK TO MORRISONS CLINIC TAXI RANK D949 LEFT TURN INTO ETSHENI D950 PICK AND DROP ALONG KWAHLONGWA TRIBAL AUTHORITY TO HIBBERDENE.</p> <p>-OR-</p> <p>ALONG KWAHLONGWA TRIBAL AUTHORITY ROAD RIGHT TURN INTO PORT SHEPSTONE OLD MAIN ROAD RIGHT TURN INTO BAISLY STREET ALONG LEFT TURN INTO CONNOR STREET ALONG RIGHT TURN TO REYNOLD STREET ALONG LEFT TURN TO PORT SHEPSTONE TAXI RANK.</p> <p>RETURN JOURNEY</p> <p>USE THE SAME ROUTES AS ABOVE. ALL LOCAL ROUTES DROP AND PICK UPS.</p>		
12.4	<p>22064C22063V00047687 - MTWALUME TO HIBBERDENE</p> <p>ALONG MTWALUME TAXI RANK TO HIBBERDENE LEFT TURN INTO UMZINTO OLD MAIN ROAD, RIGHT TURN INTO MTWALUME STATION 79 RIGHT TURN INTO N2 FREEWAY ALONG LEFT TURN INTO HIBBERDENE SPAR TAXI RANK.</p>		
12.5	<p>22064C22066V10049101 - MTWALUME TO UMZINTO</p> <p>FROM MTWALUME TAXI RANK ALONG ISIPOFU OLD MAIN ROAD TO UMZINTO, RIGHT INTO MTWALUME STATION, NO 79, LEFT INTO N2 FREEWAY, LEFT INTO IFABA BEACH, NO R84 (DROP AND PICK UP) AND RETURN TO N2 FREEWAY, ALONG N2, LEFT INTO PARK RYNIE AND PROCEED TO UMZINTO ALONG R104 WEST, RIGHT INTO UMZINTO AND PROCEED TO UMZINTO TAXI RANK.</p> <p>OR</p> <p>FROM MTWALUME TAXI RANK LEFT INTO AND ALONG UMZINTO OLD MAIN ROAD, LEFT INTO ESPERANZA MAIN ROAD TO UMZINTO, RIGHT INTO UMZINTO MAIN ROAD AND PROCEED RIGHT INTO UMZINTO TAXI RANK.</p> <p>OR</p> <p>RIGHT INTO PARK RYNIE OLD MAIN ROAD AND PROCEED TO SCOTTBURGH HOSPITAL, RIGHT TURN INTO SCOTTBURGH TAXI RANK, DROP OFF, AND PROCEED ALONG THE SAME ROUTE TO UMZINTO.</p> <p>RETURN JOURNEY:</p> <p>ALONG MAIN ROAD, R104 FROM UMZINTO, LEFT INTO PARK RYNIE ROAD RIGHT INTO N2 FREEWAY, LEFT INTO IFABA BEACH, R84 DROP AND RETURN INTO N2 FREEWAY, LEFT INTO UMZUMBE RIGHT TURN ALONG MTWALUME WEST SIDE OF MTWALUME R79 LEFT INTO PORT SHESPTONE OLD MAIN ROAD ALONG ISIPOFU ROAD, RIGHT INTO MTWALUME TAXI RANK.</p> <p>OR</p> <p>FROM UMZINTO TAXI RANK ALONG MAIN ROAD RIGHT TURN INTO HIBBERDENE OLD MAIN RIGHT INTO MTWALUME TAXI RANK.</p>		



transport

Department:
Transport
Province of KwaZulu-Natal

GAZETTE

LGKZNG35-2019-NOV

REGION: ALL

12.6	<p>2206LS22066V10047685 - MTWALUME TO UMZINTO</p> <p>FROM MTWALUME ALONG OLD MAIN ROAD UMZINTO RIGHT TURN INTO MTWALUME STATION NO.79, LEFT TURN INTO N2 FREEWAY LEFT TURN INTO IFABA BEACH NO.84 DROP AND PICK UP BACK TO N2 FREEWAY ALONG LEFT TURN INTO PARK RYNIE UMZINTO 104 ALONG WEST OF PARK RYNIE TO UMZINTO, RIGHT TURN INTO UMZINTO ALONG LEFT TURN INTO UMZINTO TAXI RANK.</p> <p>-OR-</p> <p>FROM MTWALUME TAXI RANK LEFT TURN INTO UMZINTO OLD MAIN ROAD ALONG LEFT TURN INTO ESPERANZA MAIN ROAD TO UMZINTO ALONG RIGHT INTO UMZINTO MAIN ROAD ALONG RIGHT TURN INTO UMZINTO TAXI RANK OR RIGHT TURN INTO PARK RYNIE OLD MAIN ROAD ALONG SCOTTBURGH HOSPITAL RIGHT TURN INTO SCOTTBURGH HOSPITAL RIGHT TURN INTO SCOTTBURGH TAXI RANK DROP OFF OR ALONG PENNINGTON DROP OFF RENISHAW STATION BACK TO UMZINTO TAXI RANK.</p> <p>RETURN JOURNEY</p> <p>ALONG MAIN ROAD UMZINTO LEFT TURN INTO PARK RYNIE ROAD RIGHT TURN INTO N2 FREEWAY ALONG LEFT TURN INTO IFABA BEACH 84 DROP BACK INTO N2 FREEWAY LEFT TURN INTO UMZUMBE RIGHT TURN ALONG MTWALUME 79 LEFT TURN INTO PORT SHEPSTONE OLD MAIN ROAD ALONG RIGHT TURN INTO MTWALUME TAXI RANK.</p> <p>-OR-</p> <p>RETURN FROM UMZINTO TAXI RANK ALONG MAIN ROAD RIGHT TURN INTO HIBBERDENE OLD MAIN ROAD ALONG RIGHT TURNS MTWALUME TAXI RANK.</p>
12.7	<p>2206LS22067A10047684 - MTWALUME TO PORT SHEPSTONE</p> <p>1.2 FROM MTWALUME TAXI RANK, ALONG OLD MAIN ROAD PORT SHEPSTONE AND HIBBERDENE TURN LEFT INTO HIBBERDENE SPAR TAXI RANK DROP AND PICK UP THEN TURN LEFT INTO PORT SHEPSTONE OLD MAIN ROAD ALONG RIGHT TURN INTO BAISLY STREET RIGHT TURN INTO CONNOR STREET ALONG LEFT TURN INTO REYNOLD STREET ALONG LEFT TURN INTO NELSON MANDELA AVENUE ALONG RIGHT TURN INTO PORT SHEPSTONE TAXI RANK.</p> <p>-OR-</p> <p>ALONG OLD MAIN ROAD, RIGHT TURN INTO ANGLICAN CHURCH ROAD ALONG LEFT TURN INTO NELSON MANDELA AVENUE ALONG RIGHT TURN INTO PORT SHEPSTONE TAXI RANK OR ALONG MARBURGH ROAD INTO FACTORIES DROP AND PICK BACK INTO PORT SHEPSTONE TAXI RANK.</p>



transport

Department:
Transport
Province of KwaZulu-Natal

GAZETTE

LGKZNG35-2019-NOV

REGION: ALL

1)	Application Number: APP0119187	2)	Gazette Number: LGKZNG35-2019-NOV
3)	Applicant: BH NXUMALO ID NO. 7210150446084 Association: ZAMUKULUNGISA-NDWEDWE TAXI OWNERS ASS.	4)	Applicant Address: 6 WALLNUT GROVE TRENANCE PARK 4340
5)	Existing Licence Holder: NOT APPLICABLE ID NO. NOT APPLICABLE	6)	Existing Licence Holder Address: NOT APPLICABLE
7)	Type of application: NEW OPERATING LICENCE	8)	Operating Licence Number: NOTAVAILABLE
9)	Vehicle Type: MINIBUS	10)	1 X 15 (SEATED) + 0 (STANDING)
11)	Region: GREATER NORTH		
12.1	2206U222027Q10047630 - VERULAM TO STANGER 5.1. FROM IRELAND STREET TAXI RANK PROCEED TO ROBOTS AT MOSS STREET, TURN RIGHT INTO MOSS STREET AT FOUR WAY STOP, TURN RIGHT SHALIMAR ROAD, JOINING CEMETARY ROAD, TURN RIGHT INTO P100, TURN LEFT R102, TURN LEFT INTO CHIEF ALBERT LUTHULI STREET, TURN RIGHT INTO BALCOM STREET AND RANK AT MARKET PLAZA AND RETURN VIA THE SAME AS ABOVE 5.2. FROM IRELAND STREET TAXI RANK PROCEED TOWARDS BP GARAGE, TURN RIGHT INTO INANDA ROAD, TURN RIGHT R102, FROM R102 SAME AS 5.1.5.3. FROM IRELAND STREET TAXI RANK PROCEED STRAIGHT TOWARDS BP GARAGE, JOINING OLD MIAN ROAD (M27), TURN LEFT N2, TURN LEFT R74, TURN LEFT INTO KING GEORGE ROAD, TURN LEFT K/MARKET PLAZA RANK AND RETURN ON THE SAME ROUTE		
12.2	2206U22202H100047629 - VERULAM TO TONGAAT FROM IRELAND STREET TAXI RANK PROCEED TO ROBOT AT MOSS STREET, TURN RIGHT INTO MOSS STREET AT FOUR WAY STOP, TURN RIGHT INTO SHALIMAR BECOMING CEMETARY ROAD, TURN RIGHT INTO P100, TURN LEFT INTO R102, PROCEED TO TONGAAT, TURN LEFT TO MARKET LANE TO TONGAAT TAXI RANK AND RETURN VIA THE SAME ROUTE. FROM IRELAND TAXI RANK PROCEED STRAIGHT UP TO BP GARAGE, TURN RIGHT INTO INANDA ROAD, AT THE ROBOT, TURN RIGHT INTO R102 AND PROCEED TO TONGAAT, LEFT INTO MARKET LANE TO TONGAAT TAXI RANK AND RETURN VIA THE SAME ROUTE.		
12.3	2206U22206L500047628 - NDWEDWE TO DURBAN FROM NDWEDWE MISSION ON D1514, TURN RIGHT INTO P100, PROCEED STRAIGHT, PASS NDWEDWE TAXI RANK, NDWEDWE COURT, COTTONLANDS, CANELANDS, TURN RIGHT INTO CEMETARY ROAD BECOMING SHALIMAR ROAD, TURN LEFT, PASS MOSS STREET, TURN LEFT INTO IRELAND STREET, TURN AROUND AT THE RANK AND PROCEED STRAIGHT ON IRELAND STREET, TURN RIGHT INTO INANDA ROAD, TURN LEFT R102, JOINING M41 EITHER TURN LEFT INTO N2 SOUTHBOUND, LEFT NORTH COAST ROAD BECOMING UMGENI ROAD, TURN RIGHT LEOPOLD STREET, TURN LEFT GREY STREET, TURN RIGHT PRINCE EDWARD STREET AND RANK ALTERNATIVE FROM M41, TURN LEFT M4, JOINING STANGER STREET, TURN RIGHT INTO ORDINANCE ROAD, TURN LEFT INTO GREY STREET, TURN RIGHT INTO PRINCE EDWARD STREET AND RANK3.2. FROM NDWEDWE MISSION ON D1514, TURN LEFT P100, PROCEED STRAIGHT TO NDWEDWE TAXI RANK, NDWEDWE COURT, COTTONLANDS, CANELANDS, TURN RIGHT INTO CEMETARY ROAD BECOMING SHALIMAR ROAD, TURN LEFT INTO MOSS STREET, TURN LEFT INTO IRELAND STREET, TURN AROUND AT THE RANK AND PROCEED STRAIGHT ON IRELAND STREET, JOINING OLD MAIN ROAD (M27), RIGHT M4 AND FROM M4 SAME AS 3.1.		
12.4	2206U22206RK00047646 - VERULAM TO PINETOWN FROM IRELAND STREET TAXI RANK PROCEED STRAIGHT UP TO BP GARAGE, TURN RIGHT INTO INANDA ROAD, TURN LEFT R102, JOINING M41, TURN LEFT N2 SOUTHBOUND, LEFT INTO INANDA ROAD / UMGENI ROAD, OFF-RAMP, STRAIGHT INTO UMGENI SERVICE ROAD, TURN RIGHT INTO UMGENI ROAD (M19), TURN RIGHT INTO OLD MAIN ROAD, TURN LEFT INTO ANDERSON ROAD AND RANK, RETURN BACK TO VERULAM TAXI RANK ON THE SAME ROUTE.		
12.5	2206U22206U200047626 - VERULAM TO CANELANDS FROM IRELAND STREET TAXI RANK, PROCEED TO ROBOT AT MOSS STREET, TURN RIGHT INTO MOSS STREET, AT THE FOPURWAY STOP, TURN RIGHT INTO SHALIMAR ROAD, TURN LEFT INTO CEMETARY ROAD, LEFT P100, LEFT NEW GLASGLOW ROAD BECOMING LARSON ROAD, LEFT INTO DUKER ROAD, LEFT INTO NYALA ROAD, RIGHT INTO LARSON ROAD, BECOMING NEW GLASGLOW ROAD, LEFT P100, LEFT INTO STATION PARK ROAD, TURN AROUND, AND BACK TO P100 AND RETURN TO VERULAM TAXI RANK ON THE SAME ROUTE. OR FROM IRELAND STREET TAXI RANK PROCEED TO BP GARAGE, TURN RIGHT INTO INANDA ROAD, AT ROBOT TURN RIGHT INTO R102, TURN LEFT INTO P100, TURN LEFT INTO NEW GLASGLOW ROAD BECOMING LARSON ROAD, TURN LEFT INTO DUKER ROAD, TURN LEFT INTO NYALA ROAD, TURN RIGHT INTO LARSON ROAD BECOMING NEW GLASGLOW ROAD, TURN LEFT P100, TURN LEFT INTO PARK STATION ROAD, TURN AROUND ON STATION PARK ROAD BACK TO P100 AND RETURN TO VERULAM TAXI RANK ON THE SAME ROUTE.		
12.6	2206U22206U200047627 - VERULAM - NDWEDWE MISSION FROM IRELAND STREET TAXI RANK PROCEED TO ROBOT, TURN RIGHT INTO MOSS STREET, AT THE FOURWAY STOP TURN RIGHT INTO SHALIMAR ROAD, TURN LEFT AT CEMETARY ROAD, TURN LEFT AT P100, PASS CANELANDS, COTTONLANDS, NDWEDWE COURT, NDWEDWE TAXI RANK, TURN LEFT D1514, TURN AROUND AT D1570 AND RETURN TO VERLAM ON THE SAME ROUTE. OR FROM IRELAND STREET TAXI RANK PROCEED TOWARDS BP GARAGE, TURN RIGHT INTO INANDA ROAD, TURN RIGHT INTO R102, TURN LEFT AT P100, PASS CANELANDS, COTTONLANDS, NDWEDWE COURT, NDWEDWE TAXI RANK, TURN LEFT D1514, TURN AROUND AT D1570, AND RETURN TO VERULAM TAXI RANK ON THE SAME ROUTE.		
12.7	2206U22206U200047633 - VERULAM TO MORELAND FROM IRELAND STREET TAXI RANK PROCEED TO ROBOT AT MOSS STREET, TURN RIGHT INTO MOSS STREET, AT FOUR WAY STOP, TURN RIGHT INTO SHALIMAR ROAD JOINING CEMETARY ROAD, TURN RIGHT P100, STRAIGHT TO JOIN WICK STREET (P99), PASSING BARRS FLAT, UMDLOTI SCHOOL, TURN AROUND AT D575 AND RETURN TO VERULAM TAXI RANK ON THE SAME ROUTE. FROM IRELAND STREET TAXI RANK PROCEED STRAIGHT TO BP GARAGE, TURN RIGHT INTO INANDA ROAD, TURN RIGHT INTO R102, TURN RIGHT INTO WICK STREET (P99), PASSING BARRS FLAT, UMDLOTI SCHOOL, TURN AROUND AT D575 AND RETURN TO VERULAM TAXI RANK ON THE SAME ROUTE.		
12.8	2206U22206U200047635 - VERULAM TO COTTONLANDS FROM IRELAND STREET TAXI RANK PROCEED TO THE ROBOT AT MOSS STREET, TURN RIGHT INTO MOSS STREET, AT FOUR WAY STOP TURN RIGHT INTO SHALIMAR ROAD, TURN LEFT INTO CEMETARY ROAD, TURN LEFT P100, TURN LEFT L368 AND RETURN TO VERULAM TAXI RANK ON THE SAME ROUTE. FROM IRELAND STREET TAXI RANK PROCEED STRAIGHT TO BP GARAGE, TURN RIGHT INTO INANDA ROAD, TURN RIGHT R102, TURN LEFT P100, TURN LEFT L368 AND RETURN TO VERULAM TAXI RANK ON THE SAME ROUTE.		
12.9	2206U22206U200047638 - VERULAM - RIVERVIEW FROM IRELAND STREET TAXI RANK PROCEED TO ROBOT AT MOSS STREET, TURN RIGHT INTO MOSS STREET, TURN RIGHT INTO RUSSOM STREET, JOINING MISSION ROAD, PASS UMHLOTI HEIGHTS, MISSION ROAD BECOMING ESTUARY DRIVE, TURN LEFT INTO RUSSOM STREET, TURN LEFT INTO MOSS STREET, TURN LEFT INTO IRELAND STREET AND RANK AT THE VERULAM TAXI RANK.		



transport

Department:
Transport
Province of KwaZulu-Natal

GAZETTE

LGKZNG35-2019-NOV

REGION: ALL

12.10	2206U22206U200047642 - VERULAM TO UMFOLOSI FROM IRELAND STREET TAXI RANK, PROCEED TO ROBOT AT MOSS STREET, TURN RIGHT INTO MOSS STREET, AT FOURWAY STOP, TURN LEFT INTO RUSSOM STREET, TURN RIGHT INTO TODD STREET, BECOMING P98, TURN RIGHT P521, TURN LEFT INTO UMFOLOSI SETTLEMENT, ACCESS ROAD NEAR UMDLOTI RIVER BRIDGE, TURN AROUND AT THE SETTLEMENT AND RETURN TO VERLAM TAXI RANK ON THE SAME ROUTE. FROM IRELAND STREET TAXI RANK, PROCEED STRAIGHT, TURN RIGHT INTO TODD STREET, BECOMING P98, TURN RIGHT P521, TURN LEFT INTO UMFOLOSI SETTLEMENT, ACCESS (NEAR MDLOTI RIVER BRIDGE), TURN AROUND AT THE SETTLEMENT AND RETURN TO VERULAM TAXI RANK ON THE SAME ROUTE.
12.11	2206U22206U200047643 - VERULAM TO EMONA FROM IRELAND STREET TAXI RANK, PROCEED TO ROBOT AT MOSS STREET, TURN RIGHT INTO MOSS STREET, AT FOURWAY STOP, TURN RIGHT AT SHALIMAR ROAD, TURN LEFT AT CEMETARY ROAD, TURN LEFT AT P100, TURN RIGHT D1653, TURN LEFT D865, TURN AROUND AT D864 AND RETURN TO VERULAM TAXI RANK ON THE SAME ROUTE. FROM IRELAND STREET TAXI RANK, PROCEED STRAIGHT UP TO BP GARAGE, TURN RIGHT INTO INANDA ROAD, TURN RIGHT R102, TURN LEFT AT P100, TURN RIGHT D1653, TURN LEFT D865, TURN AROUND AT D864 AND RETURN TO VERULAM TAXI RANK ON THE SAME ROUTE.
12.12	2206U22206U800047640 - NDWEDWE TO UMHLANGA ROCKS FROM NDWEDWE TAXI RANK PROCEED STRAIGHT ON P100, PASSING MAVELA, COTTONLANDS, CANELANDS, TURN RIGHT CEMETARY ROAD, JOINING SHALIMAR ROAD, TURN LEFT INTO MOSS STREET, TURN RIGHT INTO IRELAND STREET, JOINING OLD MAIN ROAD (M27), TURN RIGHT N2, TURN LEFT M41, TURN LEFT AT UMHLANGA ROCKS DRIVE, TURN LEFT AT RIDGE ROAD, INTO UMHLANGA ROCKS TAXI RANK AND RETURN VIA THE SAME ROUTE. FROM NDWEDWE TAXI RANK PROCEED STRAIGHT ON P100, PASSING MAVELA, COTTONLANDS, CANELANDS, TURN RIGHT R102, JOINING M41, TURN LEFT AT UMHLANGA ROCKS DRIVE, TURN LEFT AT RIDGE ROAD INTO UMHLANGA ROCKS TAXI RANK AND RETURN VIA THE SAME ROUTE.
12.13	2206U2239QWS00047632 - VERULAM TO HAZELMERE FROM IRELAND STREET TAXI RANK PROCEED TO ROBOT AT MOSS STREET, TURN RIGHT INTO MOSS STREET, AT FOURWAY STOP, TURN RIGHT INTO SHALIMAR ROAD, TURN LEFT INTO CEMETARY ROAD, TURN LEFT INTO P100, TURN LEFT INTO NEW GLASGOW ROAD BECOMING LARSON ROAD (P530), JOINING P239, TURN AROUND AT THE DAM'S GATE AND RETURN TO VERULAM TAXI RANK ON THE SAME ROUTE. OR FROM IRELAND STREET TAXI RANK PROCEED TO BP GARAGE, TURN RIGHT INTO INANDA ROAD, AT THE ROBOT TURN RIGHT INTO R102, TURN LEFT INTO P100, TURN LEFT INTO NEW GLASGOW ROAD BECOMING LARSON ROAD (P530), JOINING P239, TURN AROUND AT THE DAM'S GATE AND RETURN TO VERULAM TAXI RANK ON THE SAME ROUTE.



transport

Department:
Transport
Province of KwaZulu-Natal

GAZETTE

LGKZNG35-2019-NOV

REGION: ALL

1)	Application Number: APP0119188	2)	Gazette Number: LGKZNG35-2019-NOV
3)	Applicant: SC HADEBE ID NO. 7202205456085 Association: INTUTHUKO TAXI ASSOCIATION	4)	Applicant Address: P.O BOX 8444 DUNDEE 3000
5)	Existing Licence Holder: NOT APPLICABLE ID NO. NOT APPLICABLE	6)	Existing Licence Holder Address: NOT APPLICABLE
7)	Type of application: NEW OPERATING LICENCE	8)	Operating Licence Number: NOTAVAILABLE
9)	Vehicle Type: MINIBUS	10)	1 X 15 (SEATED) + 0 (STANDING)
11)	Region: AMAJUBA		
12.1	2202BQ2202BQ00054551 - DANNHAUSER TO NEWCASTLE FROM DANNHAUSER TAXI PROCEED ENTER N11, TURN RIGHT PASS BALLENGEICH PASS KILBARCHEN TURN LEFT, PROCEED ENTER ON ALLEN STREET TO TAXI RANK AND RETURN.		
12.2	2202BQ2202BQ00054552 - ANNIEVILLE TO NEWCASTLE FROM ANNIEVILLE TAXI RANK, PASS MBABANE, PASS NTENDEKA TURN LEFT AT NTSHANGASE PROCEED TO NINE MILE AND TURN LEFT ENTER ROAD TO UTRECHT PROCEED PASS ROAD FROM MADADENI PASS MATHUKUZA ENTER N11 TURN LEFT PROCEED TO ARBOR PARK TURN RIGHT TO NEWCASTLE ENTER ALLEN STREET TO NEWCASTLE APPROVED TAXI RANK AND RETURN.		
12.3	2202BQ2202BQ00054557 - MBABANE TO DANNHAUSER FROM MBABANE TAXI RANK TO DANNHAUSER ENTER STEELDRIFT TURN LEFT PASS HILLTOP FARM TURN LEFT PASS ANNIEVILLE T-JUNCTION PROCEED TO MBABANE.		
12.4	2202BQ2202BQ00054576 - ANNIVILLE TO DANNHAUSER FROM APPROVED TAX RANK AT ANNIVILLE RIGHT INTO HILLTOP FARM, RIGHT INTO STEELFIELD AND PROCEED TO DANNHAUSER TAXI RANK AND RETURN.		
12.5	2202BQ2202DH10054553 - DANNHAUSER TO LADYSMITH FROM DANNHAUSER TAXI RANK PROCEED ON MARIE STREET TO N11 TURN LEFT PASS SUNSET HOTEL PASS BLATBACK ENTER LADYSMITH ON ALLEN ROAD TURN LEFT TO TAXI RANK AND RETURN.		
12.6	2202BQ2206LS10054554 - DANNHAUSER TO DURBAN FROM DANNHAUSER RANK, PROCEED TO N11 TURN LEFT PASS SUNSET HOTEL PASS BLATBACK LUFOR ENTER LADYSMITH TURN LEFT PROCEED TO PIETERS ENTER N11, TURN LEFT PASS COLENZO PASS ESTCOURT ON ULTRA CITY PASS MOOIRIVER PASS TOLLGATE PASS PIETERMARITZBURG, PINETOWN ENTER DURBAN ON BEREA ROADTURN LEFT ON ALBERT STREET TO WORBAN STATION TAXI RANK AND RETURN.		
12.7	2202BQ2207BP10054548 - DANNHAUSER TO DUNDEE FROM DANNHAUSER TAXI RANK PASS STEELDRIFT ROAD PASS HATTINGSRUIT ENTER DUNDEE ON KARELS ROAD TO DUNDEE TAXI RANK AND RETURN.		
12.8	2202BQ2207BP10054556 - NYANYADU TO DUNDEE FROM NYANYADU TAXI RANK TO DUNDEE PASS SHONGWE NEW MINE ENTERS DUNDEE WILSONS STREET TO TAXI RANK.		
12.9	2202BQ2207J510054580 - DANNHAUSER TO VRYHEID FROM DANNHAUSER PASSES DUNDEE, PASS TAY SIDE, STRAIGHT TO VRYHEID TAXI RANK AND RETURN.		



transport

Department:
Transport
Province of KwaZulu-Natal

GAZETTE

LGKZNG35-2019-NOV

REGION: ALL

1) Application Number: APP0119190	2) Gazette Number: LGKZNG35-2019-NOV
3) Applicant: M GUMEDE ID NO. 6011185774081 Association: INGWAUVUMA TAXI ASSOCIATION	4) Applicant Address: P O BOX 7465 NDUMO KWAZULU-NATAL 3996
5) Existing Licence Holder: NOT APPLICABLE ID NO. NOT APPLICABLE	6) Existing Licence Holder Address: NOT APPLICABLE
7) Type of application: NEW OPERATING LICENCE	8) Operating Licence Number: NOTAVAILABLE
9) Vehicle Type: MINIBUS	10) 1 X 15 (SEATED) + 0 (STANDING)
11) Region: UMKHANYAKUDE	
12.1	KZPRERC2722697 - FROM BHAMBANANA TAXI RANK TURN LEFT TO P522/1 PASS JOZINI, PASS NKKONKONI TURN LEFT INTO N2 PASS HLUHLUWE PASS MTUBATUBA AND TURN LEFT TO R618 SUNROSH ROAD WITH PASSENGERS.
12.2	2100DX22080T00053707 - INGWAUVUMA TO NDUMO FROM INGWAUVUMA TO NDUMO TURN LEFT TO P443 PASS BHAMBATHA PASS MAKWAKWA TURN LEFT AND PASS MKHASINI TO NDUMO RETURN BACK USING THE SAME ROUTE.
12.3	22079O11008Z10135124 - BHAMBANANA TO JOHANNESBURG FROM BHAMBANANA TAXI RANK TO JOHANNESBURG TURN LEFT P522 NKKONKONI TURN RIGHT TO N2 VIA PONGOLA PAST PONGALA VIA PIET RETIEF VIA TURN RIGHT TO N17 VIA ERMELO VIA TRICHARD VIA BETHAL N17 VIA KINROSS TURN LEFT N17 TO JOHANNESBURG TURN LEFT TO N12 4 WAY STOP OF SHEPSTONEFSTROOM ROAD TURN RIGHT TO RANDFONTEIN ROAD TURN LEFT TO GREATER WESTERN.
12.4	22079O21004R10135133 - BHAMBANANA TO DURBAN. FROM BHAMBANANA TAXI RANK TO DURBAN TURN LEFT TO P522 PAST NKKONKONI TURN LEFT N2 TURN LEFT 4 KM HLUHLUWE VIA RETURN SAME ROUTE TO N2 VIA MATUBATUBA TURN LEFT TO BALLITO ROAD ON M4 TO DURBAN TURN LEFT TO R102 YMCA RANK RETURN BACK USING SAME ROUTE.
12.5	22079O2100DX00053706 - INGWAUVUMA TO MKUZE FROM INGWAUVUMA TAXI RANK TURN LEFT INTO P443 PASS BHAMBANANA TURN RIGHT INTO P522 PASS JOZINI AND PASS NKKONKONI TURN LEFT INTO N2, TURN LEFT INTO MKUZE PROCEED TO TAXI RANK AND RETURN BACK USING THE SAME ROUTE.
12.6	22079O2100HB10135123 - BHAMBANANA TO PONGOLA FROM BHAMBANANA TAXI RANK TO PONGOLA TURN LEFT P522 PAST NKKONKONI TURN RIGHT N2 TURN LEFT TO PONGOLA VIA RETURN SAME ROUTE.
12.7	22079O22074410135140 - BHAMBANANA TO MTUBATUBA FROM BHAMBANANA TAXI RANK TO MTUBATUBA TURN LEFT TO P522 PAST NKKONKONI TURN LEFT TO N2 LEFT AKM ROAD TO HLUHLUWE VIA RETURN SAME ROUTE TO N2 VIA MTUBATUBA TURN LEFT RETURN BACK USING SAME ROUTE
12.8	22079O22079O00053708 - INGWAUVUMA TO NGWANASE FROM INGWAUVUMA TAXI RANK TURN LEFT TO P443 PASS BHAMBATHA, SIKHEMELELE, HELANDABA, EZANGOMENI ROAD ALONG P443 TO AND PROCEED TO NGWANASE TAXI RANK RETURN BACK USING THE SAME ROUTE.
12.9	22079O22079O00053710 - CHARTER SERVICE FROM INGWAUVUMA TAXI ASSOCIATION WITHIN THE PROVINCE OF KZN ONLY. NO PICKING UP OR SETTING DOWN OF PASSENGERS EN ROUTES
12.10	22079O22079O00056494 - INGWAUVUMA TO GWALWENI FROM INGWAUVUMA TO GWALWENI TURN RIGHT INTO D138 PASS MTSHAKELA AND RETURN USING THE ROUTE.
12.11	22079O22079O00135130 - INGWAUVUMA TO MSIYANE FROM INGWAUVUMA TO MSIYANE TURN LEFT TO P443 TURN LEFT D851 VIA NYAMANE VIA KWAJONA TO MSIYANE ENTER P522 TO JOZINI RETURN BACK USING SAME ROUTE.
12.12	22079O22079O00254601 - INGWAUVUMA TO GWALWENI FROM INGWAUVUMA TO GWALWENI TURN RIGHT INTO D138 PASS MTSHAKELA AND RETURN USING THE ROUTE.
12.13	22079O2207A600135129 - INGWAUVUMA TO NGONYAMENI FROM INGWAUVUMA TO NGONYAMENI TURN LEFT TO P443 PAST BRIDGE TURN LEFT TOP D1842 VIA NYANTHINI VIA OSHABENI VIA DEDEFANE TURN RIGHT TO D1911 TO BOVINI RETURN BACK USING ROUTE.
12.14	22079O2207XJ10135134 - BHAMBANANA TO EMPANGENI FROM BHAMBANANA TAXI RANK TO EMPANGENI TURN LEFT TO P522 PAST NKKONKONI TURN LEFT TO N2 TURN 4KM ROAD HLUHLUWE VIA RETURN SAME ROUTE TO N2 TO MTUBATUBA TURN LEFT RETURN TO N2 TO EMPANGENI RETURN BACK USING SAME ROUTE.
12.15	22079O22080700135126 - INGWAUVUMA TO EKHLEHLENI FROM INGWAUVUMA TO EKHLEHLENI TURN LEFT TO P443 PAST BRIDGE TURN LEFT TO D1840 VIA NONJINJIKAZI VIA MANISENI SAME ROAD D1840 PAST MASHVANE TURN LEFT TO KULEHLENI D1886 RETURN BACK TO MASHAVANE TURN LEFT TO D1840 TO MANYISENI RETURN BACK USING SAME ROUTE.
12.16	22079O22080700254602 - INGWAUVUMA TO EKHLEHLENI FROM INGWAUVUMA TO EKHLEHLENI TURN LEFT TO P443 PAST BRIDGE TURN LEFT TO D1840 VIA NONJINJIKAZI VIA MANISENI SAME ROAD D1840 PAST MASHVANE TURN LEFT TO KULEHLENI D1886 RETURN BACK TO MASHAVANE TURN LEFT TO D1840 TO MANYISENI RETURN BACK USING SAME ROUTE.



transport

Department:
Transport
Province of KwaZulu-Natal

GAZETTE

LGKZNG35-2019-NOV

REGION: ALL

12.17	KZPRERC2722158 - FROM BHAMBANANA TAXI RANK TO MKUZE TURN LEFT INTO P522/1 MABHONYINI PICK AND DROP TO JOZINI PICK AND DROP, NKONKONI TURN LEFT INTO N2 AND TURNS LEFT TO MKUZE TAXI RANK RETURNING BACK USING THE SAME ROUTE WITH PASSENGERS
12.18	KZPRERC2722207 - BHAMBANANA TO MANYISENI FROM BHAMBANANA TAXI RANK TO MKUZE TURN LEFT INTO P522/1 MABHONYINI PICK AND DROP TO JOZINI PICK AND DROP, NKONKONI TURN LEFT INTO N2 AND TURN LEFT TO MKUZE TAXI RANK RETURNING BACK USING THE SAME ROUTE WITH PASSENGERS. THIS IS THE NEW ROUTE, THE DISTANCE FROM BHAMBANANI IS ABOUT THIRTY FIVE KILOMETERS TO MANYISENI. MASIBAMBISANE HAS GOT THE ROUTE TO MANYISE BUT THEY ARE STARTING AT MKUZE TAXI RANK.
12.19	KZPRERC2722256 - BHAMBANANA TO JOZINI FROM BHAMBANANA TAXI RANK TURN LEFT INTO P522/1 STRAIGHT AT MABHONYINI PICK AND DROP, MSIYANE PICK AND DROP TURN RIGHT UP TO JOZINI TAXI RANK AND RETURN BACK USING THE SAME ROUTE WITH PASSENGERS.
12.20	KZPRERC2722305 - BHAMBANANA TO INGWAUVA FROM BHAMBANANA TAXI RANK TURN RIGHT INTO P522/1, TURN LEFT P443 STRAIGHT PASS INGWAUVA BRIDGE NTAMBAYENGWE, PASS QHATHA PICK AND DROP UP TO INGWAUVA TAXI RANK.
12.21	KZPRERC2722354 - BHAMBANANA TO NDUMO FROM BHAMBANANA TAXI RANK TURN RIGHT INTO P522/1, TURN RIGHT INTO P522/2 PASS MAKWAKWA PICK AND DROP TURN LEFT INTO P435 MAKHASINI PICK AND DROP STRAIGHT UP TO NDUMO TAXI RANK
12.22	KZPRERC2722403 - BHAMBANANA TO KWANGWANASE FROM BHAMBANANA TAXI RANK TURN RIGHT INTO P522/1, TURN RIGHT INTO P522/2 PASS MAKWAKWA PICK AND DROP, PASS SKHEMELELE PICK AND DROP, PASS PHELANDABA PICK AND DROP, EZAMGOMENI ROAD PASS CIRCLE JOIN R22 STRAIGHT UP TO KWANGWANASE TAXI RANK AND RETURN BACK WITH PASSENGERS USING THE SAME ROUTE.
12.23	KZPRERC2722452 - BHAMBANANA TO GWALIWENI FROM BHAMBANANA TAXI RANK TURN RIGHT INTO P522/1, TURN LEFT INTO P443 PICK AND DROP TURN LEFT INTO D1837 PICK AND DROP PROCEED STRAIGHT TO GWALIWENI TAXI RANK AND RETURN BACK USING THE SAME ROUTE.
12.24	KZPRERC2722501 - BHAMBANANA TO MSIYANE FROM BHAMBANANA TAXI RANK TURN RIGHT INTO P522/1, TURN LEFT INTO P443 PASS INGWAUVA BRIDGE, TURN LEFT INTO D850 NYAMANE PICK AND DROP PASS NYAMANE, PASS THEMBELIHLI PICK AND DROP PROCEED STRAIGHT UP TO MSIYANE TAXI RANK AND RETURN BACK WITH PASSENGER USING THE SAME ROUTE.
12.25	KZPRERC2722550 - BHAMBANANA TO KWASHUKELA FROM BHAMBANANA TAXI RANK TURN LEFT INTO D2038 PROCEED STRAIGHT UP TO SHUKELA TAXI RANK PICK AND DROP AND RETURN BACK USING THE SAME ROUTE WITH PASSENGERS. FROM BHAMBANANA TAXI RANK TURN LEFT INTO P522/ THEN TURN LEFT INTO D2037 PICK AND DROP TURN RIGHT INTO D1836 PASS KWAMBUZI PICK AND DROP, PASS MZIYENI STRAIGHT UP TO SHEMULA TAXI RANK AND RETURN WITH PASSENGERS USING THE SAME ROUTE
12.26	KZPRERC2722599 - BHAMBANANA TO SHEMULA FROM BHAMBANANA TAXI RANK TURN LEFT INTO P522/ THEN TURN LEFT INTO D2037 PICK AND DROP TURN RIGHT INTO D1836 PASS KWAMBUZI PICK AND DROP, PASS MZIYENI STRAIGHT UP TO SHEMULA TAXI RANK AND RETURN WITH PASSENGERS USING THE SAME ROUTE
12.27	KZPRERC2722648 - BHAMBANANA TO DURBAN FROM BHAMBANANA TAXI RANK TURN LEFT TO P22/1 PASS JOZINI, PASS NKONKONI TURN TO N2 PASS HLUHLUWE, PASS MTUBATUBA PASS EMPANGENI, PASS TONGAAT, PASS BALLITO, THEN LEFT TO R102 STRAIGHT INTO YMCA TAXI RANK AND RETURN BACK USING THE SAME ROUTE WITH PASSENGERS.
12.28	KZPRERC2722746 - BHAMBANANA TO EMPANGENI FROM BHAMBANANA TAXI RANK TURN LEFT TO P522/1 PASS JOZINI, PASS NKONKONI TURN LEFT TO N2 PASS HLUHLUWE, PASS MTUBATUBA AND TURN LEFT TO R102 TURN RIGHT TO EMPANGENI TAXI RANK (BOXER) DROP OFF AND RETURN BACK USING THE SAME ROUTE WITH PASSENGERS.
12.29	KZPRERC2722795 - BHAMBANANA TO PONGOLA FROM BHAMBANANA TAXI RANK TURN LEFT TO P522/1 PASS JOZINI, PASS NKONKONI TURN RIGHT TO PONGOLA AND RETURN BACK USING THE SAME ROUTE WITH PASSENGERS.
12.30	KZPRERC2722844 - BHAMBANANA TO JOHANNESBURG FROM BHAMBANANA TAXI RANK TO JOHANNESBURG TURN LEFT INTO P522/1 PASS NKONKONI TURN RIGHT TO N2, PASS PONGOLA PASS PIET RETIEF, TURN RIGHT INTO N17 PASS ERMELO VIA TRICHARD VIA BETHAL N17 VIA KINROSS ALENDRA AND SPRINGS. TURN LEFT TO RISSIK TURN RIGHT DE VILLIERS TO PARK CITY IN JOHANNESBURG OR TURN TO JOE SLOVO TURN LEFT TO WOLMARANS AND TURN LEFT TO HARRISON TO DE VILLIERS TO PARK CITY IN JOHANNESBURG. RETURN BACK SAME ROUTE.
12.31	KZPRERC2722893 - BHAMBANANA TO EKHLEHLI FROM BHAMBANANA TAXI RANK TURN RIGHT INTO P522/1, TURN LEFT INTO P443 PASS BRIDGE PICK AND DROP TURN RIGHT INTO D1840 NONJINJIKAZI PICK AND DROP PASS MBANDLENI PICK AND DROP, MANYISENI D1842 TURN RIGHT INTO D1884 PROCEED TO EKHLEHLI DROP OFF AND PICK UP AND RETURN BACK WITH PASSENGERS USING THE SAME ROUTE.
12.32	KZPRERC2722942 - BHAMBANANA TO JOZINI MALL FROM BHAMBANANA TAXI RANK TURN LEFT INTO P522/1 PASS JOZINI, TURN LEFT INTO P449 UP TO JOZINI MALL TAXI RANK AND RETURN BACK USING THE SAME ROUTE WITH PASSENGERS PICK AND DROP.



transport

Department:
Transport
Province of KwaZulu-Natal

GAZETTE

LGKZNG35-2019-NOV

REGION: ALL

1)	Application Number: APP0119191	2)	Gazette Number: LGKZNG35-2019-NOV
3)	Applicant: FP SITHOLE ID NO. 8303095541082 Association: INTUTHUKO TAXI ASSOCIATION	4)	Applicant Address: P O BOX 1595 DUNDEE KWAZULU-NATAL 3000
5)	Existing Licence Holder: NOT APPLICABLE ID NO. NOT APPLICABLE	6)	Existing Licence Holder Address: NOT APPLICABLE
7)	Type of application: NEW OPERATING LICENCE	8)	Operating Licence Number: NOTAVAILABLE
9)	Vehicle Type: MINIBUS	10)	1 X 13 (SEATED) + 0 (STANDING)
11)	Region: AMAJUBA		
12.1	2202BQ2202BQ00054551 - DANNHAUSER TO NEWCASTLE FROM DANNHAUSER TAXI PROCEED ENTER N11, TURN RIGHT PASS BALLENGEICH PASS KILBARCHEN TURN LEFT, PROCEED ENTER ON ALLEN STREET TO TAXI RANK AND RETURN.		
12.2	2202BQ2202BQ00054552 - ANNIEVILLE TO NEWCASTLE FROM ANNIEVILLE TAXI RANK, PASS MBABANE, PASS NTENDEKA TURN LEFT AT NTSHANGASE PROCEED TO NINE MILE AND TURN LEFT ENTER ROAD TO UTRECHT PROCEED PASS ROAD FROM MADADENI PASS MATHUKUZA ENTER N11 TURN LEFT PROCEED TO ARBOR PARK TURN RIGHT TO NEWCASTLE ENTER ALLEN STREET TO NEWCASTLE APPROVED TAXI RANK AND RETURN.		
12.3	2202BQ2202BQ00054557 - MBABANE TO DANNHAUSER FROM MBABANE TAXI RANK TO DANNHAUSER ENTER STEELDRIFT TURN LEFT PASS HILLTOP FARM TURN LEFT PASS ANNIEVILLE T-JUNCTION PROCEED TO MBABANE.		
12.4	2202BQ2202BQ00054576 - ANNIVILLE TO DANNHAUSER FROM APPROVED TAX RANK AT ANNIVILLE RIGHT INTO HILLTOP FARM, RIGHT INTO STEELFIELD AND PROCEED TO DANNHAUSER TAXI RANK AND RETURN.		
12.5	2202BQ2202DH10054553 - DANNHAUSER TO LADYSMITH FROM DANNHAUSER TAXI RANK PROCEED ON MARIE STREET TO N11 TURN LEFT PASS SUNSET HOTEL PASS BLATBACK ENTER LADYSMITH ON ALLEN ROAD TURN LEFT TO TAXI RANK AND RETURN.		
12.6	2202BQ2206LS10054554 - DANNHAUSER TO DURBAN FROM DANNHAUSER RANK, PROCEED TO N11 TURN LEFT PASS SUNSET HOTEL PASS BLATBACK LUFOR ENTER LADYSMITH TURN LEFT PROCEED TO PIETERS ENTER N11, TURN LEFT PASS COLENZO PASS ESTCOURT ON ULTRA CITY PASS MOOIRIVER PASS TOLLGATE PASS PIETERMARITZBURG, PINETOWN ENTER DURBAN ON BEREA ROAD TURN LEFT ON ALBERT STREET TO WORBAN STATION TAXI RANK AND RETURN.		
12.7	2202BQ2207BP10054548 - DANNHAUSER TO DUNDEE FROM DANNHAUSER TAXI RANK PASS STEELDRIFT ROAD PASS HATTINGSRUIT ENTER DUNDEE ON KARELS ROAD TO DUNDEE TAXI RANK AND RETURN.		
12.8	2202BQ2207BP10054556 - NYANYADU TO DUNDEE FROM NYANYADU TAXI RANK TO DUNDEE PASS SHONGWE NEW MINE ENTERS DUNDEE WILSONS STREET TO TAXI RANK.		
12.9	2202BQ2207J510054580 - DANNHAUSER TO VRYHEID FROM DANNHAUSER PASSES DUNDEE, PASS TAY SIDE, STRAIGHT TO VRYHEID TAXI RANK AND RETURN.		



transport

Department:
Transport
Province of KwaZulu-Natal

GAZETTE

LGKZNG35-2019-NOV

REGION: ALL

1) Application Number: APP0119192	2) Gazette Number: LGKZNG35-2019-NOV
3) Applicant: BL TOBELA ID NO. 8011125250083 Association: NOT AVAILABLE	4) Applicant Address: 2515 21ST STREET CLERMONT 3610
5) Existing Licence Holder: NOT APPLICABLE ID NO. NOT APPLICABLE	6) Existing Licence Holder Address: NOT APPLICABLE
7) Type of application: NEW OPERATING LICENCE	8) Operating Licence Number: NOTAVAILABLE
9) Vehicle Type: OTHER	10) 1 X 15 (SEATED) + 0 (STANDING)
11) Region: DURBAN WEST	
12.1	<p>KZPRERC2810897 - SCHOLARS AND THEIR PERSONAL EFFECTS: 2515 CLERMONT 21ST STREET TO AD LAZARUS SECONDARY SCHOOL I LEAVE HOME 2515 CLERMONT 21ST STREET AT 5:45AM TAKE LEFT 21ST STREET TURN LEFT ONTO 33RD AVENUE TURN RIGHT AT STOP SIGN AND TURN LEFT ONTO KRAUSE ROAD, CARRY-ON STRAIGHT THEN TURN RIGHT ONTO MINKER ROAD THEN TURN LEFT ONTO ROTH STREET THEN TO HOUSE NO.374 PICK UP 1 CHILD THEN CARRY ON STRAIGHT THEN TURN RIGHT ONTO 20TH AVENUE PICK UP 1 CHILD FROM HOUSE NO.1482 THEN CARRY ON STRAIGHT AND TURN LEFT ONTO 14TH STREET CARRY ON STRAIGHT AND TURN LEFT ONTO KINGS ROAD, THEN TURN RIGHT ONTO 18TH AVENUE PICK UP 1 CHILD AT HOUSE NO.2580 THEN GO STRAIGHT AND PICK UP ANOTHER 1 CHILD AT HOUSE NO.4524 THEN TURN BACK THE SAME ROUTE AND CARRY ON STRAIGHT THEN TURN RIGHT ONTO 35TH AVENUE AND CARRY ON STRAIGHT THEN TURN RIGHT ONTO 36TH AVENUE AND TURN LEFT ONTO KINGS ROAD AND CARRY ON STRAIGHT AND JOIN/CONNECT TO CLERMONT ROAD THEN PICK UP 1-CHILD AT HOUSE NO.175 AVENUE AND CARRY ON STRAIGHT THEN TURN LEFT ONTO 37TH AVENUE AND CARRY ON STRAIGHT THEN PICK UP 1 CHILD AT HOUSE NO.3075 THEN CARRY ON STRAIGHT AND TURN LEFT ONTO CLERMONT ROAD THEN PICK UP 1 CHILD AT HOUSE NO.3087 THEN TURN BACK TO THE SAME ROUTE AND CARRY ON STRAIGHT AND TURN LEFT ONTO 38TH AVENUE THEN PICK UP 3 CHILDREN AT HOUSE NO.3405 THEN TURN BACK THE SAME ROUTE AND CARRY ON STRAIGHT THEN TURN LEFT ONTO CLERMONT ROAD AND CARRY ON STRAIGHT THEN TURN LEFT ONTO KRAUSE ROAD AND CARRY ON STRAIGHT THEN TURN RIGHT ONTO J.9TU STREET AND CARRY ON STRAIGHT THEN TURN LEFT ON ZUNGU ROAD AND CARRY ON STRAIGHT THEN TURN RIGHT ONTO NTSIBA ROAD AND CARRY ON STRAIGHT PICK UP 3 CHILDREN AT HOUSE NO.197 THEN CARRY ON STRAIGHT TURN LEFT ONTO KRAUSE ROAD AND CARRY ON STRAIGHT THEN TURN LEFT TO 2ND AVENUE AND CARRY ON STRAIGHT AND PICK UP 3 CHILDREN AT HOUSE NO.2380 THEN CARRY ON STRAIGHT THEN TURN RIGHT ONTO 7TH AVENUE AND CARRY ON STRAIGHT THEN TURN RIGHT ONTO 29TH AVENUE AND CARRY ON STRAIGHT THEN TURN RIGHT ONTO KRAUSE ROAD THEN TURN LEFT ONTO PTSHABALALA AVENUE AND CARRY ON STRAIGHT THEN TURN LEFT ONTO RODGER SISHI ROAD AND CARRY ON STRAIGHT THEN TURN LEFT ONTO PITLOCHRY AVENUE AND CARRY ON STRAIGHT THEN DROP OFF 1 CHILD AT PITLOCHRY PRIMARY SCHOOL GATE THEN TURN BACK THE SAME ROUTE THEN TURN RIGHT ON AYLESBURY AVENUE AND PROCEED STRAIGHT AND JOIN/CONNECT NORBORNE AVENUE AND PROCEED STRAIGHT THEN JOIN/CONNECT ST PAULS AVENUE AND PROCEED STRAIGHT THEN TURN LEFT ONTO PRIDLEY ROAD AND PROCEED STRAIGHT AND TURN RIGHT ONTO MOUNTBATTEN DR AND CASRRY ON STRAIGHT THEN TURN RIGHT ONTO KIES AVENUE AND CARRY ON STRAIGHT THEN TURN LEFT ONTO STERNHOLD AVENUE AND PROCEED STRAIGHT AND DROP OFF 10 CHILDREN AT THE GATE OF DURWEST PRIMARY SCHOOL AND PROCEED STRAIGHT THEN TURN RIGHT ONTO MOUNTBATTEN DRIVE AND PROCEED STRAIGHT THEN TURN RIGHT ONTO MAGDALENE AVENUE AND CARRY ON STRAIGHT THEN TURN LEFT ONTO SNOOK STREET THEN DROP OFF 2 CHILDREN AT THE GATE OF RESMOUNT PRIMARY SCHOOL AND CARRY ON STRAIGHT THEN TURN LEFT ONTO MAGDALENE AVENUE THEN CARRY ON STRAIGHT THEN TURN RIGHT ONTO MOUNTBATTEN DRIVE AND PROCEED STRAIGHT THEN TURN LEFT ONTO NEW GERMANY ROAD AND PROCEED STRAIGHT THEN DROP OFF LAST 2 CHILDREN AT AD LAZARUS SECONDARY SCHOOL AT 7:05AM. IN THE AFTERNOON I START AT 14:00PM WITH THE SAME ROUTE BACKWARD.</p>



transport

Department:
Transport
Province of KwaZulu-Natal

GAZETTE

LGKZNG35-2019-NOV

REGION: ALL

1)	Application Number: APP0119193	2)	Gazette Number: LGKZNG35-2019-NOV
3)	Applicant: FP SITHOLE ID NO. 8303095541082 Association: INTUTHUKO TAXI ASSOCIATION	4)	Applicant Address: P O BOX 1595 DUNDEE KWAZULU-NATAL 3000
5)	Existing Licence Holder: NOT APPLICABLE ID NO. NOT APPLICABLE	6)	Existing Licence Holder Address: NOT APPLICABLE
7)	Type of application: NEW OPERATING LICENCE	8)	Operating Licence Number: NOTAVAILABLE
9)	Vehicle Type: MINIBUS	10)	1 X 15 (SEATED) + 0 (STANDING)
11)	Region: AMAJUBA		
12.1	2202BQ2202BQ00054551 - DANNHAUSER TO NEWCASTLE FROM DANNHAUSER TAXI PROCEED ENTER N11, TURN RIGHT PASS BALLENGEICH PASS KILBARCHEN TURN LEFT, PROCEED ENTER ON ALLEN STREET TO TAXI RANK AND RETURN.		
12.2	2202BQ2202BQ00054552 - ANNIEVILLE TO NEWCASTLE FROM ANNIEVILLE TAXI RANK, PASS MBABANE, PASS NTENDEKA TURN LEFT AT NTSHANGASE PROCEED TO NINE MILE AND TURN LEFT ENTER ROAD TO UTRECHT PROCEED PASS ROAD FROM MADADENI PASS MATHUKUZA ENTER N11 TURN LEFT PROCEED TO ARBOR PARK TURN RIGHT TO NEWCASTLE ENTER ALLEN STREET TO NEWCASTLE APPROVED TAXI RANK AND RETURN.		
12.3	2202BQ2202BQ00054557 - MBABANE TO DANNHAUSER FROM MBABANE TAXI RANK TO DANNHAUSER ENTER STEELDRIFT TURN LEFT PASS HILLTOP FARM TURN LEFT PASS ANNIEVILLE T-JUNCTION PROCEED TO MBABANE.		
12.4	2202BQ2202BQ00054576 - ANNIVILLE TO DANNHAUSER FROM APPROVED TAX RANK AT ANNIVILLE RIGHT INTO HILLTOP FARM, RIGHT INTO STEELFIELD AND PROCEED TO DANNHAUSER TAXI RANK AND RETURN.		
12.5	2202BQ2202DH10054553 - DANNHAUSER TO LADYSMITH FROM DANNHAUSER TAXI RANK PROCEED ON MARIE STREET TO N11 TURN LEFT PASS SUNSET HOTEL PASS BLATBACK ENTER LADYSMITH ON ALLEN ROAD TURN LEFT TO TAXI RANK AND RETURN.		
12.6	2202BQ2206LS10054554 - DANNHAUSER TO DURBAN FROM DANNHAUSER RANK, PROCEED TO N11 TURN LEFT PASS SUNSET HOTEL PASS BLATBACK LUFOR ENTER LADYSMITH TURN LEFT PROCEED TO PIETERS ENTER N11, TURN LEFT PASS COLENZO PASS ESTCOURT ON ULTRA CITY PASS MOOIRIVER PASS TOLLGATE PASS PIETERMARITZBURG, PINETOWN ENTER DURBAN ON BEREA ROAD TURN LEFT ON ALBERT STREET TO WORBAN STATION TAXI RANK AND RETURN.		
12.7	2202BQ2207BP10054548 - DANNHAUSER TO DUNDEE FROM DANNHAUSER TAXI RANK PASS STEELDRIFT ROAD PASS HATTINGSRUIT ENTER DUNDEE ON KARELS ROAD TO DUNDEE TAXI RANK AND RETURN.		
12.8	2202BQ2207BP10054556 - NYANYADU TO DUNDEE FROM NYANYADU TAXI RANK TO DUNDEE PASS SHONGWE NEW MINE ENTERS DUNDEE WILSONS STREET TO TAXI RANK.		
12.9	2202BQ2207J510054580 - DANNHAUSER TO VRYHEID FROM DANNHAUSER PASSES DUNDEE, PASS TAY SIDE, STRAIGHT TO VRYHEID TAXI RANK AND RETURN.		



transport

Department:
Transport
Province of KwaZulu-Natal

GAZETTE

LGKZNG35-2019-NOV

REGION: ALL

1)	Application Number: APP0119198	2)	Gazette Number: LGKZNG35-2019-NOV
3)	Applicant: M MKHIZE ID NO. 3703040426088 Association: EMBO TAXI OWNERS ASSOCIATION	4)	Applicant Address: PO BOX634 HILLCREST 3610
5)	Existing Licence Holder: NOT APPLICABLE ID NO. NOT APPLICABLE	6)	Existing Licence Holder Address: NOT APPLICABLE
7)	Type of application: NEW OPERATING LICENCE	8)	Operating Licence Number: 1271374
9)	Vehicle Type: MINIBUS	10)	1 X 15 (SEATED) + 0 (STANDING)
11)	Region: DURBAN WEST		
12.1	<p>2206RK21004R00050310 - EMBO TO PINETOWN</p> <p>FROM GCWENSA STORE TAXI RANK EMBO TURN LEFT VIA RUSSIA ROAD, TURN AROUND BACK TO TWINS ROAD (D1665), TURN RIGHT INTO MALINGA ROAD, TURN AROUND BACK TO TWINS ROAD, TURN LEFT INTO DEWLA ROAD, TURN AROUND BACK TO TWINS ROAD, TURN RIGHT INTO FISCHER ROAD, PASS ABAMBO SCHOOL ROAD, INHLANGO SCHOOL, TURN RIGHT INTO INANDA ROAD (M33) TO KLOOF TAXI RANK DROP AND PROCEED TURN LEFT INTO OLD MAIN ROAD (R103) TURN LEFT INTO M13 AND PROCEED, JOIN M33 INTO VILLAGE ROAD (KLOOF)(M39) TURN RIGHT INTO M13, LEFT INTO OLD MAIN ROAD, THEN RIGHT INTO ANDERSON ROAD INTO TAXI RANK AND RETURN ALONG THE SAME ROUTE IN REVERSE. 1.2. FROM EMBO (ETHAFENI STORE TAXI RANK) TO PINETOWN FROM ETHAFENI STORE TAXI RANK EMBO, TURN RIGHT INTO ROAD F, JOIN ROAD E.D.E, TURN LEFT INTO MARION ROAD, LEFT INTO ELIZABETH ROAD, RIGHT INTO HAYLETT ROAD, LEFT INTO WESTRIDING ROAD, RIGHT INTO INANDA ROAD (M33), TURN LEFT INTO OLD MAIN ROAD HILLCREST (R103) DROP OFF, TURN LEFT INTO M13 PROCEED, JOIN M33 INTO VILLAGE ROAD (KLOOF), M39 TURN RIGHT INTO M13, TURN LEFT INTO OLD MAIN ROAD, PINETOWN, RIGHT INTO ANDERSON ROAD INTO TAXI RANK AND RETURN ALONG THE SAME ROUTE IN REVERSE. 1.3. FROM EMBO (PHOSHANE JUNIOR PRIMARY) TO PINETOWN FROM PHOSHANE JUNIOR PRIMARY SCHOOL TAXI RANK EMBO, TURN RIGHT INTO PARTNER ROAD (ROAD A), INTO AND ALONG BENARS ROAD TO BOTHAS HILL. INTO AND ALONG OLD MAIN ROAD (R103) TO HILLCREST INTO M13 AND PROCEED TO KLOOF DROP OFF AND PROCEED TO PINETOWN, LEFT INTO OLD MAIN ROAD (M31), RIGHT INTO ANDERSON ROAD AND PROCEED TO THE TAXI RANK AND RETURN ALONG THE SAME ROUTE IN REVERSE.</p>		
12.2	<p>2206RK2206PE00050311 - EMBO TO WATERFALL</p> <p>FROM EMBO LOCATION, SITUATED WITHIN THE MAGISTERIAL DISTRICT OF PINETOWN TO WATERFALL TAXI RANK, WATERFALL, LEFT INTO FISCHER ROAD, RIGHT INTO BRACKENHILL ROAD, RIGHT INTO INANDA ROAD (M33), LEFT INTO LINK ROAD, TAKE LEFT KING GEORGE AVENUE, RIGHT RIDGE ROAD TURN AROUND AT FOREST VIEW PRIMARY SCHOOL BACK TO KING GEORGE AVENUE, LEFT INTO BRIDLE ROAD BECOMING KLOOF FALLS ROAD (M33), RIGHT INTO IMPANGELE ROAD, TURN AROUND AT ABELIA ROAD NEAR KLOOF JUNIOR SCHOOL AND RETURN ALONG THE SAME ROUTE IN REVERSE.</p>		



transport

Department:
Transport
Province of KwaZulu-Natal

GAZETTE

LGKZNG35-2019-NOV

REGION: ALL

1) Application Number: APP0119202	2) Gazette Number: LGKZNG35-2019-NOV
3) Applicant: PN KUNENE ID NO. 8404170802082 Association: NOT AVAILABLE	4) Applicant Address: PO BOX 40 PAULPIETERSBURG 3180
5) Existing Licence Holder: NOT APPLICABLE ID NO. NOT APPLICABLE	6) Existing Licence Holder Address: NOT APPLICABLE
7) Type of application: NEW OPERATING LICENCE	8) Operating Licence Number: NOTAVAILABLE
9) Vehicle Type: OTHER	10) 1 X 0 (SEATED)
11) Region: UTHUKELA	
12.1 KZPRERC2810946 - SCHOLARS AND THEIR PERSONAL EFFECTS: REQUEST FARM TO PAULPIETERSBURG PUBLIC PRIMARY SCHOOL STARTING FROM REQUEST FARM TURN RIGHT TO P271, ROAD GOING TO PADDAFONTAIN AREA TO PICK 5 KIDS AT KUNENE HOUSE PROCEED TO KHALISHWAYO HOUSE TO PICK 3 KIDS PROCEED TO VILLAKAZI HOUSE TO PICK 1 KID PROCEED TO KUNENE HOUSE TO PICK 6 KIDS AND THEN GOING BACK TO P271 GO STRAIGHT AND TURN RIGHT TO PAULPIETERSBURG PUBLIC PRIMARY SCHOOL AND DROP ALL THE LEARNERS INSIDE THE SCHOOL PREMISES, THEN I WAIT THERE UNTIL THE SCHOOL IS OUT AFTER SCHOOL I PICK THE KIDS AND TAKE THEM BACK TO THEIR HOUSES.	



transport

Department:
Transport
Province of KwaZulu-Natal

GAZETTE

LGKZNG35-2019-NOV

REGION: ALL

1)	Application Number: APP0119203	2)	Gazette Number: LGKZNG35-2019-NOV
3)	Applicant: JR KUNENE ID NO. 3907240346083 Association: MAFKATHINI HAZA MGWAGWA TAXI ASSOC.	4)	Applicant Address: PO BOX10413 MPOPHOMENI TOWNSHIP 3291
5)	Existing Licence Holder: NOT APPLICABLE ID NO. NOT APPLICABLE	6)	Existing Licence Holder Address: NOT APPLICABLE
7)	Type of application: NEW OPERATING LICENCE	8)	Operating Licence Number: NOTAVAILABLE
9)	Vehicle Type: MINIBUS	10)	1 X 13 (SEATED) + 0 (STANDING)
11)	Region: UMGUNGUNDLOVU		
12.1	22068A21004R10053261 - HOWICK TO DURBAN. INBOUND. FROM SOMME STREET RANK- BELL TO HARVARD (KPH0003) TO DURBAN. SOMMEBELL, MAIN ZEEBERBERG N3. OUTBOUND. FROM DURBAN TO SOMME STREET RANK BELL TO HARVARD (KPH0003). DISPUTES AGAINST MAKATHINI RANK ASSOCIATION NONE.		
12.2	22068A22068A00053262 - MAFKATHINI TO HOWICK INBOUND: FROM MAFKATHINI - MKHIZE - D1122/D1133 (KPV0005) TO SOMME STRETT RANKBELL TO HARVARD (KPH 0003).		
12.3	22068A22068A00053263 - MGWAGWA TO HOWICK INBOUND: FROM MGWAGWA-SILINTO P390-P402(KPV0014)TO (DESTINATION):SOMME STREET RANK-BELL TO HARVARD (KPH003)ROUT P390,D1129(TO DULELA-KPV0021),RETURN D1129,P390, KWASHIFU (KPH0069),P390,CHRIS HANI,MR135, R103MAIN, MORLING, SOMME. OUTBOUND FROM: SOMME STREET RANK-BELL TO HARVARD (KPH0003)TO MGWAGWA-SILINTO P390-P402 (KPV0014)ROUTE SOMME .BELL MAIN,R103,MR135,CHRIS HANI, P390, KWASHIFU(KPH0069), P390, D1129 (TO DULELA-KPV0021), RETURN D1129,P390.		
12.4	22068A22068T10053264 - MGWAGWA TO PIETERMARITZBURG INBOUND: FROM (ORIGINAL): MGWAGWA SILINTO P390- P402 (KPV0014) TO (DESTINATION): HOSSEN HAFEEJEE (BERG) STRRANK NO.3 PATON TP JAMES (KPC0026) ROUTE: P390,D1129 (TO DULELA KPV0021), RETURN D1129 P390,KWASHIFU (KPH0069), P390, CHRIS HANI, MR135, R103, ZEEDERBERG, N3, TOWN BUSH, CHATTERTON BOSHOF, LANGALIBALELE, RITIEF, HOSSEN HAFEEJEE (BERG)OUTBOUND: FROM (ORIGINAL): HOSSEN HAFEEJEE (BERG) STR RANK NO.3-PATON TO JAMES (KPC0026) TO (DESTINATION): MGWAGWA-SILINTO P390-P402(KPV0014)ROUTE : HOSSEN HAFEEJEE (BERG) STR MASUKWANA (EAST), CHURCH, GREYTOWN, N3, ZEEDERBERG, R103, MR135, CHRIS HANI, KP390 KWASHIFU (KPH0069), P390, D1129 (TO DULELA-KPV0021), RETURN D1129, P390 ALTERATE ROUTINGS INBOUND: A: P390,D1129 (TO DULELA-KPV0021), RETURN D1139, P390 KWASHIFU (KPH0069), P390, CHRIS HANI, MR139, R103, ZEEDERBERG, N3, CEDARA INTERCHANGE, N3, HILTON COLLEGE INTERCHANGE, N3,TOWN BUSH, CHATTERTON, BOSHOF, LANGALIBALELE, RITIEF, HOSSEN HAFEEJEE (BERG)		
12.5	22068A22068T10053265 - 5. MAFKATHINI TO PIETERMARITZBURG INBOUND: FROM MAFKATHINI - MKHIZE - D0033 (KPV0005) HOSSEN HAFEEJEE (BERG) STR RANK NO.3 PATON TO (KPC0026) ROUTE :D1133, P402 (TO EMALANGENI-KPV0076), P402, D1140 (TO KHOBONGO-KPV0010). RETURN. D11339 VIA PHENDUKA (D1133, UNNAMED RD MR135, MR135, ZEEDERBERG, N3, TOWN BUSH CHATTERTON BOSHOF, LANGALIBALELE, RITIEF, HOSEN HAFEEJEE. OUTBOUND. FROM HOSEN HAFEEJEE MASUKWANA (EAST) CHURCH, GREYTOWN, N3, ZEEDERBERG, R103 MR135, UNNAMED RD OUTBOUND A D1129 (TO DULELA KPV0021). RETURN. D1129 P390 ROUTE : D1133, (TO EMALANGENI-KPV0076). RETURN. P402, D1140, (TO KHOBONGO- KPV0010) RETURN D1140, D1133 (VIA PHENDUKA- KPV008) D1133, UNNAMED RD MR135, R103 MAIN MORLING, SOMME. OUTBOUND. FROM SOMME STR RANK-BELL TO HARVARD (KPV0003) TO MAFKATHINI - MKHIZE - D11333 (KPV0005). ALTERNATE ROUTINGS INBOUND. A. D1133, P403, (TO EMALANGENI-KPV0076) RETURN P403 (TO KHOBONGO-KPV0010), RETURN D1140,D1133, MAIN, MORLING, SOMME. RESTRICTION SPECIAL CONDITION DISPUTES AGAINST MAFKATHINI TAXI ASSOCIATION.		



transport

Department:
Transport
Province of KwaZulu-Natal

GAZETTE

LGKZNG35-2019-NOV

REGION: ALL

1)	Application Number: APP0119206	2)	Gazette Number: LGKZNG35-2019-NOV
3)	Applicant: SR DLAMINI ID NO. 6304145863080 Association: KWAMNYANDU TAXI OWNERS ASSOCIATION	4)	Applicant Address: U 628 UMLAZI TOWNSHIP P O UMLAZI UMLAZI KWA-ZULU NATAL 4031
5)	Existing Licence Holder: NOT APPLICABLE ID NO. NOT APPLICABLE	6)	Existing Licence Holder Address: NOT APPLICABLE
7)	Type of application: NEW OPERATING LICENCE	8)	Operating Licence Number: NOTAVAILABLE
9)	Vehicle Type: MINIBUS	10)	1 X 15 (SEATED) + 0 (STANDING)
11)	Region: NINGIZMU 2		
12.1	2206QB21004R00049765 - UMLAZI SECTION Z TO DURBAN METRO FROM Z RANK, JOIN SPINAL ROAD, TURN RIGHT INTO SIMELNANE ROAD, TURN RIGHT INTO DINIZULU GROVE, TURN RIGHT INTO BHUBESI PLACE AA, TURN RIGHT INTO NGWENYA GROVE, TURN RIGHT INTO BOYI SIMELANE AVENUE, LEFT INTO MUGABE ROAD, LEFT INTO SOUTH SPINAL ROAD AND PROCEED AS PER ROUTE 5.		
12.2	2206QB21004R00049766 - UMLAZI SECTION Z TO DURBAN METRO FROM Z RANK, JOIN SOUTH SPINAL ROAD, TURN RIGHT INTO CHICAGO CRESCENT AA AND RETURN RIGHT INTO SOUTH SPINAL ROAD TO CC SECTION, SOUTH SPINAL ROAD, TURN INTO BHAMBATHA STREET, TURN INTO SHAKA CIRCLE (BB). TURN RIGHT INTO BHAMBATHA STREET, TURN LEFT INTO JEQUE LN, TURN RIGHT INTO MAFUKUZELA STREET, TURN LEFT INTO MSQHOBIZA CRESCENT, TURN LEFT INTO MNYANDU ROAD, TURN RIGHT INTO NANDI ROAD, LEFT INTO MAFUKUZELA STREET, RIGHT INTO JEQUE LN, LEFT INTO SOUTH SPINAL ROAD AND PROCEED AND PROCEED AS PER ROUTE 5.		
12.3	2206QB21004R00049767 - UMLAZI SECTION Z TO DURBAN METRO FROM Z RANK JOIN ROAD 2403 TO PHASE 4.5.6.7.8, LEFT INTO ROAD 2456 INTO ROAD 2474 AND RETURN ALONG ROAD 2456, RIGHT INTO ROAD 2403, RIGHT INTO 107159, RIGHT INTO SOUTH SPINAL ROAD, TURN INTO (MR60), UMBUMBULU ROAD TO Y SECTION PHILANI AREA AND RETURN, TURN LEFT INTO MR60, RIGHT INTO ROAD 2103 U SECTION, TURN LEFT INTO ROAD 2108, RIGHT INTO MAYIBUYE DRIVE, TURN LEFT INTO GUM TREE CRESCENT, JOIN MAYIBUYE DRIVE AND PROCEED AS PER ROUTE 5.		
12.4	2206QB21004R00049768 - UMLAZI SECTION Z TO DURBAN METRO FROM Z RANK JOIN MKHIWANE STREET, LEFT INTO MAYIBUYE DRIVE, TURN RIGHT INTO ROAD 1603, TURN RIGHT INTO UMDLEBE ROAD, RIGHT INTO BANANA ROAD, LEFT JOIN UMDLEBE ROAD, RIGHT INTO ROAD 1603 INTO ROAD 1703, 1702, UNIT 17, TURN RIGHT, JOIN MANGOSUTHU HIGHWAY AND PROCEED AS PER ROUTE 5.		
12.5	2206QB21004R00049769 - UMLAZI SECTION Z TO DURBAN METRO 5.1. FROM Z RANK, JOIN SOUTH SPINAL ROAD, LEFT INTO ROAD 2631 INTO KING SENZANGAKHONA CLOSE AND RETURN RIGHT INTO SOUTH SPINAL ROAD, TURN RIGHT INTO ROAD 2403, INTO MAYIBUYE STREET, TURN LEFT INTO PHAMBILI ROAD, P SECTION, TURN RIGHT INTO MAYIBUYE DRIVE, TURN LEFT INTO ROAD 421 AND JOIN MANGOSUTHU HIGHWAY, V ROBOT, PASS EZIMBUZINI, PASS MSHIYENI HOSPITAL, PASS REUNION, JOIN M30, JOIN M4 FREEWAY TO DURBAN INTO WEST STREET TO POINT ROAD, TURN LEFT INTO FIELD STREET, TURN LEFT INTO PINE STREET, ALONG KINGSGATE TO MARKET, TO RANK 101/50 AND RETURN ALONG THE SAME ROUTE IN REVERSE. 5.2. FROM Z RANK JOIN MKHIWANE STREET, LEFT INTO MAYIBUYE DRIVE, TURN RIGHT INTO ROAD 1603, INTOEPHRAIM MDALA INTO MAPHUMULO ROAD, RIGHT INTO MANGOSUTHU HIGHWAY TO SOUTH COAST ROAD PASS WEMA, MOBENI, CLAIRWOOD, LEFT INTO EDWIN SWALES VCDRIVE RIGHT INTO SARNIA ROAD, INTO UMBILO ROAD, RIGHT INTO BEREA ROAD, LEFT INTO WARWICK AVENUE, RIGHT INTO ALICE STREET, RIGHT INTO MARKET ROAD AND PROCEED TO MARKET RANK 101/50, AND RETURN. 5.3. FROM MANGOSUTHU HIGHWAY, RIGHT INTO ROAD NO.12 AND PROCEED TURNING LEFT INTO EZIMBUZINI TAXI RANK OR PROCEED JOINING OLD SOUTH COAST ROAD, RIGHT INTO SOUTH COAST ROAD, PROCEED TO JOIN M4 INKOSI ALBERTLUTHULI FREEWAY AND PROCEED TO RANK 101/50. 5.4. FROM MANGOSUTHU HIGHWAY TURN LEFT INTO OFF RAMP "TO MSHIYENI HOSPITAL AND TURNING LEFT INTO AN ONRAMP TO MANGOSUTHU HIGHWAY INTO SOUTH COAST ROAD AND PROCEED TO THE M4 (INKOSI ALBERT LUTHULI FREEWAY). LEFT INTO MOORE ROAD OFF RAMP INTO WARWICK AVENUE, RIGHT INTO ALICE STREET, RIGHT INTO MARKET ROAD AND PROCEED TO RANK 101/50 ON MARKET ROAD. ALTERNATIVE 5.5. FROM M4 RIGHT INTO WEST STREET INTO POINT ROAD, RIGHT INTO BAY TERRACE, RIGHT INTO STANGER STREET, LEFT INTO ORDANCE ROAD, INTO LEOPARD STREET, INTO WARWICK AVENUE, RIGHT INTO ALICE STREET, RIGHT INTO MARKET ROAD AND PROCEED TO RANK 101/50 ON MARKET ROAD AND RETURN SUBSTANTIALLY ALONG THE SAME ROUTE IN REVERSE. 5.6. FROM M4 LEFT INTO MOORE ROAD OFF RAMP INTO WARWICK AVENUE, RIGHT INTO ALICE STREET, RIGHT INTO GREYSTREET, RIGHT INTO QUEEN STREET AND PROCEED TO RANK ON QUEEN OUTSIDE THE CATHEDRAL, RANK 101 AND RETURN SUBSTANTIALLY ALONG THE SAME ROUTE IN REVERSE.		



transport

Department:
Transport
Province of KwaZulu-Natal

GAZETTE

LGKZNG35-2019-NOV

REGION: ALL

1)	Application Number: APP0119212	2)	Gazette Number: LGKZNG35-2019-NOV
3)	Applicant: NS MDAKANE ID NO. 9206295324085 Association: NOT AVAILABLE	4)	Applicant Address: 8 MABASO STREET GLENCOE 2930
5)	Existing Licence Holder: NOT APPLICABLE ID NO. NOT APPLICABLE	6)	Existing Licence Holder Address: NOT APPLICABLE
7)	Type of application: NEW OPERATING LICENCE	8)	Operating Licence Number: NOTAVAILABLE
9)	Vehicle Type: OTHER	10)	1 X 0 (SEATED)
11)	Region: UTHUKELA		
12.1	<p>KZPRERC2810995 - SCHOLARS AND THEIR PERSONAL EFFECTS: 8 MABASO STREET, GLENCOE TO M.L SULTAN GLENCOE SECONDARY SCHOOL FROM 8 MABASO STREET IN GLENCOE, TURN RIGHT INTO KHUMALO STREET PROCEED DOWN, TURN RIGHT INTO DLANGALALA STREET, MAKE U-TURN AND START A LOAD, PICK UP 2 CHILDREN AT DLANGALALA HOUSE, PROCEED ALONG KHUMALO STREET, TURN RIGHT INTO MPUNGOSE HOUSE AND PICK UP 1 CHILD, TURN LEFT INTO NDUMENI STREET, TURN RIGHT INTO NTABENI STREET AND PROCEED ALONG, TURN RIGHT INTO MBELE HOUSE AND PICK UP 3 MAKE A U-TURN THEN PROCEED BACK TO NTABENI STREET, TURN RIGHT INTO MBENSE STREET AND PROCEED STRAIGHT, MAKE A U-TURN MUZUVELE HOUSE AND PICK UP 1 CHILD, PROCEED BACK TO MBENSE STREET, TURN RIGHT INTO MASAKHANE HOUSE AND PICK UP 1 CHILD AT SIMUNYE STREET AND PROCEED STRAIGHT MASAKHANE HOUSE PICK 1 LEARNER IN BEKEZELA STREET AND TURN LEFT PROCEED THEN TURN LEFT INTO RADEMAN STREET, THEN TURN RIGHT INTO THEMBA HOUSE AND PICK UP 1 CHILD, TURN LEFT INTO JABULANI STREET, TURN LEFT INTO VIKHELANI STREET AND PICK UP 4 CHILDREN, TURN RIGHT INTO RADEMAN STREET, TURN RIGHT INTO NDUMENI STREET AND PICK UP 1 CHILD, TURN RIGHT INTO JABULANI STREET, TURN LEFT MUZUVELE STREET AND PROCEED STRAIGHT TURN RIGHT INTO MAIN ROAD R502 JOIN AND PROCEED STRAIGHT DOWN, TURN LEFT DIRKIE UYS STREET AND TURN RIGHT INTO CELLE STREET THEN PROCEED STRAIGHT DOWN AND TURN LEFT INTO PIETWER VAN DER BERG STREET TURN RIGHT INTO KEMP STREET AND OFFLOAD 5 CHILDREN AT SAREL CILLIERS HIGH SCHOOL TURN BACK KEMP STREET AND PROCEED STRAIGHT, TURN RIGHT DIRKIE UYS STREET AND OFFLOAD/LOAD 1 CHILD AT GLENCOE PRIMARY SCHOOL, TURN LEFT INTO SIMPSON STREET AND TURN LEFT CHURCH STREET, TURN LEFT INTO DE BEER STREET AND OFFLOAD/LOAD 8 LEARNERS AT BIGGARSBERG PRIMARY SCHOOL. FROM BIGGARSBERG PRIMARY PROCEED STRAIGHT DE BEER STREET, TURN RIGHT DAMMANN STREET, START ANOTHER LOAD, PICK UP 1 CHILD AND PROCEED, TURN LEFT INTO UITHOEK R602, TURN RIGHT IN MAIN ROAD R602, TURN LEFT ABATOIR ROAD AND JOIN NDUMENI STREET AND PROCEED STRAIGHT, PICK UP 1 CHILD, TURN RIGHT RADEMAN STREET, TURN RIGHT ETHULENI STREET AND PICK UP 2 CHILDREN, TURN RIGHT TO JABULANI STREET, TURN LEFT MTHEMBU STREET AND PICK UP 1 CHILD, TURN RIGHT RADEMAN STREET, TURN RIGHT NTABENI STREET AND PICK UP 5 CHILDREN, TURN LEFT MBELE STREET AND MAKE U-TURN LANDA STREET AND PICK UP 1 CHILD, PROCEED BACK MBELE STREET TURN RIGHT MBENSE STREET AND PICK UP 1 CHILD, TURN LEFT MUZUVELE STREET, PROCEED STRAIGHT AND TURN LEFT BEKEZELA STREET AND PICK UP 3 CHILDREN, TURN RIGHT MASAKHANE STREET, TURN LEFT MUZUVELE STREET AND PROCEED STRAIGHT DOWN, CROSS MAIN ROAD R602 AND JOIN UITHOEK R502 AND GO STRAIGHT DOWN, TURN LEFT INTO BIGGAR R602, TURN LEFT BURNSIDE ROAD, TURN LEFT INTO GANDHI STREET, TURN LEFT SASTRI STREET AND OFFLOAD/LOAD 15 LEARNERS AT M.L SULTAN GLENCOE SECONDARY SCHOOL AND RETURN ALONG FORWARD ROUTE IN REVERSE.</p>		



transport

Department:
Transport
Province of KwaZulu-Natal

GAZETTE

LGKZNG35-2019-NOV

REGION: ALL

1) Application Number: APP0119213	2) Gazette Number: LGKZNG35-2019-NOV
3) Applicant: SAI MAZIBUKO ID NO. 7305015503085 Association: DOLPHIN COAST TAXI OWNERS ASSOCIATION	4) Applicant Address: B457 ETHEMBENI AREA 4491
5) Existing Licence Holder: NOT APPLICABLE ID NO. NOT APPLICABLE	6) Existing Licence Holder Address: NOT APPLICABLE
7) Type of application: NEW OPERATING LICENCE	8) Operating Licence Number: NOTAVAILABLE
9) Vehicle Type: MINIBUS	10) 1 X 15 (SEATED) + 0 (STANDING)
11) Region: ILEMBE	
12.1	2100JU2206LS10047557 - SHAKASKRAAL - TONGAAT BALLITO VIA SHAKASKRAAL TO TONGAAT FROM BALLITO BUSINESS PARK TAXI RANK (PICK UP PASSENGERS) JOIN R102 SHAKASKRAAL (PICKING UP AND DROPPING OFF) UMHLALI,SHAKAHEAD,COMPENSATION AND FRASERS AND DROPPING OFF IN TOWN CENTRE AT TONGAAT TAXI RANK AND RETURN ALONG SAME ROUTE TO FRASERS,SHAKASHEAD,COMPENSATION ,UMHLALI, SHAKASKRAAL AND FINALLY TO BALLITO BUSINESS PARK TAXI RANK.
12.2	2206LS2207Q10047560 - BALLITO TO STANGER FROM BALLITO BUSINESS PARK TAXI RANK (PICK & DROP), ZIMBALI ENTRANCE, BALLITO DRIVE, COMPENSATION BEACH ROAD, DOLPHIN CRESCENT, OCEAN DRIVE, SHEFFIELD DRIVE,MR474,N2 TO SHAKA'S HEAD,R102,UMHLALI VILLAGE,R102 TO SHAKA KRAAL, NKOBOGO TOWNSHIP, GLENDALE,R102 TO ETETE TOWNSHIP, SHAVIN'S TRAINING STORE, R102 TO STANGER TOWN CENTRE AND RETURN ALONG SAME ROUTE TO BALLITO BUSINESS PARK TAXI RANK.
12.3	2206LS2206LS00047558 - BALLITO TO TONGAAT FROM BALLITO BUSINESS PARK, NORTH ALONG N2,MR474,SHEFFIELD DRIVE, OCEAN DRIVE, DOLPHIN CRESCENT, COMPENSATION BEACH ROAD, BALLITO DRIVE,M4 SOUTH, ZIMBALI(PICK AND DROP) AND FINALLY ALONG WATSON HIGHWAY TO TONGAAT TOWN CENTRE FOR DROP OFF AND RETURN ALONG THE SAME ROUTE.
12.4	2206LS2206LS00047561 - BALLITO TO DURBAN FROM BALLITO BUSINESS PARK TAXI RANK,PICK UP,ALONG M4 SOUTH,ZIMBALI (PICK UP) TO DURBAN CITY CENTRE PICK UP AND RETURN ALONG SAME ROUTE TO BALLITO BUSINESS PARK.
12.5	2206LS2206LS00047563 - BALLITO TO EMPANGENI FROM BALLITO BUSINESS PARK TAXI RANK, M4 NORTH,DIRECT TO TAWA ROAD,R34, TO "A" TAXI RANK DROPPING OFF ONLY AND RETURN EMPTY TO BALLITO BUSINESS PARK.
12.6	2206LS2206LS00047564 - BALLITO TO DRIEFONTEIN FROM BALLITO BUSINESS PARK TAXI RANK, PICK UP,SHAKASKRAAL TAXI RANK TO DRIEFONTEIN (DROP OFF AND PICK UP) AND RETURN ALONG SAME ROUTE TO BALLITO BUSINESS PARK TAXI RANK.
12.7	2206LS2206LS00047565 - BALLITO TO GLENDALE FROM BALLITO BUSINESS PARK,PICKING UP AND DROPPING OFF ALONG N2, SHAKASHEAD, UMHLALI, BHIDAKHONA PRIMARY, GLENDALE SAPS AND RETURN ALONG SAME ROUTE TO BALLITO BUSINESS PARK PICKING UP & DROPPING OFF ALONG THE ROAD.
12.8	KZPRERC2735486 - BALLITO TO SHAKASKRAAL (SHAYAMOYA). FROM BALLITO TAXI RANK TURN RIGHT INTO MOFFAT DRIVE, TURN LEFT AT ROBOTS ONTO BALLITO DRIVE, CONTINUE ALONG BALLITO DRIVE, TURN LEFT TO JOIN N2. PROCEED ALONG THE N2 TOWARDS UMHLALI, TURN LEFT AT THE STOP STREET AFTER OFF-RAMP, PROCEED TO UMHLALI, TURN RIGHT ONTO THE R102 TOWARDS SHAKASKRAAL. DROP OFF AND PICK UP PASSENGERS AT SHAKASKRAAL RANKING FACILITY OPPOSITE SHAKASKRAAL POST OFFICE. PROCEED ALONG THE R102 FROM SHAKASKRAAL TO TURN LEFT ONTO CEMETRY LANE. DROP OFF AND PICK UP PASSENGERS. PROCEED INTO SHAYAMOYA TOWNSHIP. DROP AND PICK UP PASSENGERS INSIDE SHAYAMOYA TOWNSHIP RETURN TO THE R102 FROM SHAYAMOYA TOWNSHIP. TURN LEFT ONTO THE R102 TOWARDS STANGER. PROCEED ALONG THE R102 TO STANGER CBD. DROP OFF AND PICK UP PASSENGERS. RETURN TO BALLITO TAXI RANK ON THE SAME ROUTE PICKING AND DROPPING OF PASSENGERS.
12.9	KZPRERC2735535 - BALLITO TO PORT ST JOHNS FROM BALLITO TAXI RANK TURN LEFT ONTO MOFFAT DRIVE, TURN LEFT AT ROBOTS ONTO BALLITO DRIVE CONTINUE ON BALLITO DRIVE TURN LEFT ON N2 TOWARDS TONGAAT TOLL. PROCEED THROUGH TOLL TOWARDS SOUTH COAST, PASSING AMANZIMTOTI, UMKOMAAS, PARK RYNIE, IFABA BEACH, HIBBERDENE, PORT SHEPSTONE, MARGATE, SOUTHBROOM, PORT EDWARD, BIZANA, NDELA, FLAGSTAFF, HOLY CROSS MISSION, MKAMBATI, NDENGANE, LUSIKISIKI, TILONGO, PORT ST JOHNS, LIBODE, NGQELENI AND UMTHATHA. DROP OFF AND PICK UP RETURN TO BALLITO TAXI RANK ON THE SAME ROUTE. PICK UP AND DROP OFF..
12.10	KZPRERC2735584 - BALLITO TO ETETE (KHALAFUKWE). FROM BALLITO TAXI RANK TURN RIGHT ONTO MOFFAT DRIVE TURN LEFT AT ROBOT ONTO BALLITO DRIVE, CONTINUE ON BALLITO DRIVE, TURN LEFT TO JOIN N2. PROCEED ALONG TE N2 TOWARDS UMHLALI TURN LEFT AT STOP STREET AFTER OFF-RAMP PROCEED TO UMHLALI ROBOTS. TURN RIGHT ONTO R102 TOWARDS SHAKASKRAAL CONTINUE ALONG THE R102 TURN RIGHT OFF THE R102 INTO KHALAFUKER TOWNSHIP (GPS CO- ORDINATES OFF TURN OFF – 29.420038, 31.238260.) DROP OFF AND PICK UP PASSENGERS IN KHALAFUKWE TOWNSHIP, THEN RETURN TO THE R102 TURN RIGHT ONTO THE R102 PROCEED ALONG THE R102 TO STANGER CBD. DROP OFF AND PICK UP PASSENGERS. RETURN ON THE SAME ROUTE TO BALLITO TAXI RANK. PICKUP AND DROP OFF PASSENGERS.
12.11	KZPRERC2735633 - BALLITO TO PIETERMARITZBURG. FROM BALLITO TAXI RANK, TURN RIGHT ONTO MAFFAT DRIVE. TURN LEFT AT THE ROBOT ONTO BALLITO DRIVE CONTINUE ALONG BALLITO DRIVE, TURN RIGHT ONTO N2 TOWARDS TONGAAT TOLL PLAZA. PROCEED ALONG THE N2. TAKE N3 PIETERMARITZBURG OFF RAMP FROM N2 CONTINUE ALONG THE N3. PASS PINETOWN AND HLLCREST CONTINUING TOWARDS PIETERMARITZBURG. TAKE PIETERMARITZBURG CBD OFF RAMP FROM N3. PROCEED TO PIETERMARITZBURG CBD. DROP OFF AND PICK UP PASSENGERS. RETURN TO BALLITO ON THE SAME ROUTE. DROP OFF AND PICK UP PASSENGERS.
12.12	KZPRERC2735682 - BALLITO TO GREYTOWN. FROM BALLITO TAXI RANK, TURN RIGHT ONTO MOFFAT DRIVE. TURN LEFT AT THE ROBOT ONTO BALLITO DRIVE CONTINUE ALONG BALLITO DRIVE, TURN RIGHT ONTO N2 TOWARDS UMHLALI. TURN LEFT AT UMHLALI OFF RAMP. TURN LEFT AT STOP STREET AFTER OFF RAMP. PROCEED TO UMHLALI ROBOTS. TURN RIGHT ONTO THE R102 TOWARDS SHAKASKRAAL. CONTINUE ALONG R102 TO STANGER. TURN LEFT ONTO R74. PROCEED ALONG R74 TO GREYTOWN TAXI RANK. DROP OFF AND PICK UP PASSENGERS. RETURN TO BALLITO TAXI RANK ON THE SAME ROUTE. DROP OFF AND PICK UP PASSENGERS.



transport

Department:
Transport
Province of KwaZulu-Natal

GAZETTE

LGKZNG35-2019-NOV

REGION: ALL

12.13	KZPRERC2735731 - BALLITO TO SHEFFIELD (NEW). FROM BALLITO TAXI RANK, TURN RIGHT ONTO MOFFAT DRIVE. TURN RIGHT AT THE ROBOT ONTO BALLITO DRIVE. PROCEED TO COMPENSATION BEACH ROAD. TURN LEFT ONTO COMPENSATION BEACH ROAD, CONTINUE ALONG COMPENSATION BEACH ROAD, TURN LEFT ONTO DOLPHIN CRESCENT WHICH BECOMES OCEAN DRIVE. CONTINUE ALONG OCEAN DRIVE WHICH BECOMES HULETT DRIVE. CONTINUE ALONG HULETT DRIVE WHICH BECOMES SALT ROCK ROAD. PROCEED TO SHEFFIELD BEACH. PICK AND DROP OFF PASSENGERS. PROCEED TO UMHLALI ROBOTS. TURN RIGHT ONTO R102 TOWARDS SHAKASKRAAL. PROCEED ALONG THE R102 TO STANGER. DROP OFF AND PICK UP PASSENGERS AND RETURN ON THE SAME ROUTE TO BALLITO. PICK AND DROP OFF PASSENGERS.
12.14	KZPRERC2735780 - BALLITO TO GROUTVILLE/MALENDE (NEW). FROM BALLITO TAXI RANK TURN RIGHT ONTO MOFFAT DRIVE. TURN LEFT AT THE ROBOTS ONTO BALLITO DRIVE. CONTINUE ON BALLITO DRIVE. TURN LEFT TO JOIN N2. PROCEED ALONG N2 TOWARDS UMHLALI. TURN LEFT AT THE OFF RAMP TO UMHLALI. TURN LEFT AT THE STOP STREET AFTER THE OFF RAMP. PROCEED TO UMHLALI ROBOT TURN RIGHT ONTO THE R102 TOWARDS SHAKASKRAAL. CONTINUE ALONG THE R102. TURN LEFT OPPOSITE GROUTVILLE HIGH SCHOOL (GPS CO-ORDINATES OF TURN OF: -29.397796, 31.251870). DROP OFF AND PICK UP PASSENGERS. CONTINUE TO MALENDE. DROP OFF AND PICK UP PASSENGERS. EXIT THROUGH NOKUKHANYA LUTHULI STREET. RETURN TO THE R102. TURN LEFT ONTO THE R102 TOWARDS STANGER. PROCEED ALONG THE R102 TO STANGER CBD. DROP OFF AND PICK UP PASSENGERS. RETURN ON THE SAME ROUTE TO THE BALLITO TAXI RANK. PICK UP AND DROP OFF PASSENGERS.
12.15	KZPRERC2735829 - BALLITO TO WATERLOO/ VERULAM FROM BALLITO TAXI RANK, TURN LEFT ONTO MOFFAT DRIVE. TURN RIGHT ONTO BALLITO DRIVE. CONTINUE ALONG BALLITO DRIVE. TURN RIGHT AT ROBOTS ONTO M4. PROCEED ON M4 TOWARDS UMDLOTI. TAKE LEFT OFF RAMP. TURN RIGHT AFTER THE OFF RAMP ONTO M27. PROCEED ALONG M27 TOWARDS WATERLOO. DROP OFF AND PICK UP PASSENGERS. PROCEED TO VERULAM CBD. DROP OFF AND PICK UP PASSENGERS. RETURN TO BALLITO TAXI RANK ON THE SAME ROUTE. PICK UP AND DROP OFF PASSENGERS.
12.16	KZPRERC2735878 - BALLITO TO DARNALL. FROM BALLITO TAXI RANK, TURN RIGHT ONTO MOFFAT DRIVE. TURN LEFT AT ROBOT ONTO BALLITO DRIVE. CONTINUE ALONG BALLITO DRIVE. TURN LEFT TO JOIN N2. PROCEED ALONG THE N2 TOWARDS UMHLALI. TURN LEFT AT UMHLALI OFF RAMP. TURN LEFT AT STOP STREET AFTER OFF RAMP. PROCEED TO UMHLALI ROBOTS. TURN RIGHT ONTO THE R102 TOWARDS SHAKASKRAAL. PROCEED ALONG THE R102 PASSING STANGER. TURN LEFT ONTO D159 CROSS RAILWAY BRIDGE. PICK UP AND DROP OFF PASSENGERS. PROCEED TO TURN RIGHT. CROSS BRIDGE TOWARDS HULETT SUGAR MILL. DROP OFF AND PICK UP PASSENGERS. RETURN TO THE R102 VIA SAME ROUTE. RETURN TO BALLITO TAXI RANK ON THE SAME ROUTE. PICK UP AND DROP OFF PASSENGERS.
12.17	KZPRERC2735927 - BALLITO TO ETETE (BALCOMB) (NEW) FROM BALLITO TAXI RANK, TURN RIGHT ONTO MOFFAT DRIVE. TURN LEFT AT ROBOTS ONTO BALLITO DRIVE. CONTINUE ALONG BALLITO DRIVE. TURN LEFT TO JOIN N2. PROCEED ALONG N2 TOWARDS UMHLALI. TURN LEFT AT OFF RAMP TO UMHLALI. TURN LEFT AT THE STOP STREET AFTER OFF RAMP. PROCEED TO UMHLALI ROBOT. TURN RIGHT ONTO R102 TOWARDS SHAKASKRAAL. CONTINUE ALONG THE R102 THEN TURN LEFT IN ETETE BALCOMB TOWNSHIP (GPS CO-ORDINATES OF TURN OF: -29.411950, 31.244279). DROP OFF AND PICK UP PASSENGERS. PROCEED INTO ETETE BALCOMB TOWNSHIP. DROP OFF AND PICK UP PASSENGERS AND RETURN TO THE R102. TURN LEFT ONTO THE R102. PROCEED ALONG THE R102 TO STANGER CBD. DROP OFF AND PICK UP PASSENGERS. RETURN ALONG THE SAME ROUTE TO BALLITO TAXI RANK. PICK UP AND DROP OFF PASSENGERS.
12.18	KZPRERC2735976 - BALLITO TO DORINGKOP. FROM BALLITO TAXI RANK, TURN RIGHT ONTO MOFFAT DRIVE. TURN LEFT AT ROBOT ONTO BALLITO DRIVE. CONTINUE ALONG BALLITO DRIVE. TURN LEFT TO JOIN N2. PROCEED ALONG THE N2 TOWARDS UMHLALI. TURN LEFT AT UMHLALI OFF RAMP. TURN LEFT AT STOP STREET AFTER OFF RAMP. PROCEED TO UMHLALI ROBOTS. TURN RIGHT ONTO THE R102 TOWARDS SHAKASKRAAL. PROCEED ALONG THE R102 TO STANGER. PROCEED GLEDOWMILL ROAD, TURN RIGHT ONTO KING SHAKA ROAD PROCEED ALONG DOESBURGH ROAD. TURN LEFT TO P10 PASS SHAKAMBULA, EMPUMELELO CLINIC, PROCEED LEFT INTO DORINGKOP. DROP OFF AND PICK UP PASSENGERS. RETURN TO BALLITO TAXI RANK ON THE SAME ROUTE.
12.19	KZPRERC2736025 - BALLITO TO THEMBENI TWO (NEW) FROM BALLITO TAXI RANK, TURN RIGHT ONTO MOFFAT DRIVE. TURN LEFT AT ROBOT ONTO BALLITO DRIVE. CONTINUE ALONG BALLITO DRIVE. TURN LEFT TO JOIN N2. PROCEED ALONG THE N2 TOWARDS UMWOTI TOLL PLAZA. PASS THROUGH UMWOTI TOLL PLAZA AND KEEP LEFT. TAKE OFF RAMP TOWARDS D226. TURN LEFT ONTO THE D226. DROP OFF AND PICK UP PASSENGERS. TURN RIGHT AT PALM LAND B&B TO THEMBENI TWO. PICK UP AND DROP OFF PASSENGERS. EXIT THEMBENI TWO ON THE D226. PROCEED TOWARDS THE R102. TURN RIGHT ONTO THE R102. PROCEED ALONG THE R102 TO STANGER CBD. DROP OFF AND PICK UP PASSENGERS. RETURN ON THE SAME ROUTE TO THE BALLITO TAXI RANK. PICK UP AND DROP OFF PASSENGERS.
12.20	KZPRERC2736074 - BALLITO TO THEMBENI ONE (NEW) FROM BALLITO TAXI RANK, TURN RIGHT ONTO MOFFAT DRIVE. TURN LEFT AT ROBOTS ONTO BALLITO DRIVE. CONTINUE ALONG BALLITO DRIVE. TURN LEFT TO JOIN N2. PROCEED ALONG THE N2 TOWARDS UMHLALI. TURN LEFT AT OFF RAMP TO UMHLALI. TURN LEFT AT STOP STREET AFTER OFF RAMP. PROCEED TO UMHLALI ROBOTS. TURN RIGHT ONTO THE R102 TOWARDS SHAKASKRAAL. CONTINUE ALONG THE R102 PASSING SHAKASKRAAL AND ETETE. TURN RIGHT JUST AFTER GROUTVILLE HIGH SCHOOL. TURN INTO D226 AT THEMBENI ONE (MJOOSTY STOP). DROP OFF AND PICK UP PASSENGERS AND RETURN TO THE R102. TURN RIGHT ONTO THE R102. PROCEED ALONG THE R102 TO STANGER COD. DROP OFF AND PICK UP PASSENGERS. RETURN ON THE SAME ROUTE TO BALLITO TAXI RANK. PICK UP AND DROP OFF PASSENGERS.
12.21	KZPRERC2736123 - BALLITO TO BALLITO LOCAL (NEW) FROM BALLITO TAXI RANK, TURN RIGHT ONTO MOFFAT DRIVE. TURN RIGHT AT ROBOTS ONTO BALLITO DRIVE. PROCEED TOWARDS B.P GARAGE. PICK UP AND DROP OFF PASSENGERS. CONTINUE ON BALLITO DRIVE PASS CALTEX GARAGE. PICK UP AND DROP OFF PASSENGERS. TURN RIGHT ONTO MINERVA ROAD, TURN RIGHT ONTO SANDRA ROAD, PROCEED TOWARDS SPAR. PICK UP AND DROP OFF PASSENGERS AT BUS STOP UPON ENTERING COMPENSATION BEACH ROAD. PROCEED ALONG COMPENSATION BEACH ROAD TOWARDS THE BOULEVARD SHOPPING CENTRE. TURN LEFT INTO JACK POWELL ROAD. PROCEED TO BUS STOP OUTSIDE THE BOULEVARD SHOPPING CENTRE. PICK UP AND DROP OFF PASSENGERS. TURN LEFT ONTO DOLPHIN CRESENT. CONTINUE ALONG DOLPHIN CRESENT WHICH BECOMES OCEAN DRIVE, PICK UP AND DROP OFF PASSENGERS. CONTINUE ALONG OCEAN DRIVE TOWARDS CHAKAS ROCK. PICK UP AND DROP OFF PASSENGERS. CONTINUE ALONG OCEAN DRIVE WHICH BECOMES BASIL HULETT DRIVE. PICK UP AND DROP OFF PASSENGERS. CONTINUE ALONG HULETT DRIVE TOWARDS SALT ROCK HOTEL. PICK UP AND DROP OFF PASSENGERS. CONTINUE PASSED SALT ROCK HOTEL ON HULETT DRIVE WHICH BECOMES SALT ROCK ROAD. PICK UP AND DROP OFF PASSENGERS AT CHECKERS SHOPPING CENTRE ON SALT ROCK ROAD. CONTINUE ON SALT ROCK ROAD TOWARDS SHEFFIELD BEACH. PROCEED TO SHEFFIELD BEACH. PICK UP AND DROP OFF PASSENGERS. CONTINUE TOWARDS TIFFANYS SHOPPING CENTRE. PICK UP AND DROP OFF PASSENGERS AT BUS STOP OUTSIDE SASOL GARAGE. PROCEED TO TURN LEFT ONTO N2 FREEWAY ON RAMP. CONTINUE TOWARDS SHAKAS HEAD. PROCEED TO OFF RAMP OF N2 TO SHAKAS HEAD BRIDGE, TURN RIGHT ONTO MAIN ROAD, CONTINUE ON BRIDGE OVER THE N2 TOWARDS SHAKAS HEAD TOWNSHIP. TURN LEFT OPPOSITE COCONUT GROVE INTO SHAKAS HEAD TOWNSHIP. PICK AND DROP OFF PASSENGERS INTO SHAKAS HEAD TOWNSHIP. EXIT SHAKAS HEAD OPPOSITE IMBONINI PARK. TURN LEFT ON MAIN ROAD TOWARDS THE R102. TURN LEFT ONTO THE R102. PICK UP AND DROP OFF PASSENGERS. PROCEED ON THE R102, TURN LEFT ONTO BALLITO DRIVE. CONTINUE ALONG BALLITO DRIVE. PASS UMHLALI COUNTRY CLUB. PICK AND DROP OFF PASSENGERS. CONTINUE ALONG BALLITO DRIVE TO BALLITO BUSINESS PARK. PICK UP AND DROP OFF PASSENGERS. RETURN TO BALLITO TAXI RANK ON THE SAME ROUTE VIA SHAKAS HEAD, TIFFANYS SHOPPING CENTRE, SHEFFIELD BEACH, CHECKERS SHOPPING CENTRE, SALT ROCK, CHAKAS ROCK, BOULEVARD, SPAR, CALTEX AND B.P. PICK UP AND DROP OFF PASSENGERS.



transport

Department:
Transport
Province of KwaZulu-Natal

GAZETTE

LGKZNG35-2019-NOV

REGION: ALL

12.22	<p>KZPRERC2736172 - BALLITO TO TINLEY MANOR (NEW)</p> <p>FROM BALLITO TAXI RANK TURN RIGHT ONTO MOFFAT DRIVE. TURN RIGHT AT ROBOT ONTO BALLITO DRIVE. PROCEED TO COMPENSATION BEACH ROAD. TURN LEFT ONTO COMPENSATION BEACH ROAD. PROCEED ALONG COMPENSATION BEACH ROAD. TURN LEFT ONTO DOLPHIN CRESENT WHICH BECOMES OCEAN DRIVE. CONTINUE ALONG OCEAN DRIVE WHICH BECOMES HULETT DRIVE. CONTINUE ALONG HULETT DRIVE WHICH BECOMES SALT ROCK ROAD. CONTINUE ALONG SALT ROCK ROAD TOWARDS UMHLELI. TURN RIGHT ONTO R102 AT UMHLELI ROBOTS. PASS UMHLELI POLICE STATION TOWARDS SHAKASKRAAL. PASS SHAKASKRAAL. PICK UP AND DROP OF PASSENGERS. TURN RIGHT ONTO TINLEY MANOR ROAD PROCEED TOWARDS TINLEY MANOR PASS PALM LAKES. PICK UP AND DROP OF PASSENGERS, PASS UNDER N2 BRIDGE TOWARDS TINLEY MANOR. PICK UP AND DROP OF PASSENGERS AT TINLEY MANOR. RETURN TO THE R102 VIA PALM LAKES. TURN RIGHT ONTO THE R102 TOWARDS STANGER. PROCEED ALONG THE R102 TO STANGER CBD. DROP OF AND PICK UP PASSENGERS. RETURN ON THE SAME ROUTE TO BALLITO TAXI RANK. PICK UP AND DROP OF PASSENGERS.</p>
12.23	<p>KZPRERC2736270 - BALLITO TO MANGUZI</p> <p>FROM BALLITO TAXI RANK, TURN RIGHT ONTO MOFFAT DRIVE. TURN LEFT AT THE ROBOT ONTO BALLITO DRIVE. CONTINUE ALONG BALLITO DRIVE. TURN LEFT TO JOIN N2. PROCEED ALONG THE N2 TOWARDS UMHLELI. TURN LEFT AT UMHLELI OFF RAMP. TURN LEFT AT STOP STREET AFTER OFF RAMP. PROCEED TO UMHLELI ROBOTS. TURN RIGHT ONTO THE R102 TOWARDS SHAKASKRAAL. CONTINUE ON THE R102 PASSING MANDENI, GINGINDLOVU AND TURN LEFT ONTO R66. TURN RIGHT ONTO R102 TO MTHUNZINI. PASS EMPANGENI USING THE R102. JOIN THE N2 TO MATUBATUBA. PASS HLUHLUWE AND MKHUZE. TURN RIGHT ONTO P522/1, PASS JOZINI. PROCEED AND TURN RIGHT ONTO P55/2 PROCEED TO OPHONDWENI AND DROP OF PASSENGERS. THEN PROCEED TO JOIN R22. PROCEED UNTIL MANGUZI THEN TURN RIGHT ONTO MANGUZI TAXI RANK. DROP OF PICK UP PASSENGERS. RETURN BACK TO BALLITO ON THE SAME ROUTE. PICK UP AND DROP OF PASSENGERS.</p>
12.24	<p>KZPRERC2736319 - BALLITO TO MELLVILLE (NEW).</p> <p>FROM BALLITO TAXI RANK, TURN RIGHT ONTO MOFFAT DRIVE. TURN LEFT AT ROBOT ONTO BALLITO DRIVE. CONTINUE ON BALLITO DRIVE. TURN LEFT TO JOIN N2. PROCEED ALONG THE N2 TOWARDS UMHLELI. TURN LEFT AT THE OFF RAMP TO UMHLELI. TURN LEFT AT STOP STREET AFTER OFF RAMP. PROCEED TO UMHLELI ROBOT. TURN RIGHT ONTO THE R102 TOWARDS SHAKASKRAAL. CONTINUE ALONG THE R102. TURN LEFT INTO MELLVILLE UCC INFORMAL TOWNSHIP. (GPS CO-ORDINATES OF TURN OF: -29.374187, 31.254415). DROP OF AND PICK UP PASSENGERS. CONTINUE INSIDE THE MELLVILLE UCC INFORMAL TOWNSHIP. DROP OF AND PICK UP PASSENGERS. RETURN TO THE R102. TURN LEFT ONTO THE R102 TOWARDS STANGER. PROCEED ALONG THE R102 TO STANGER CBD. DROP OF AND PICK UP PASSENGERS. RETURN ON THE SAME ROUTE TO THE BALLITO TAXI RANK. PICK UP AND DROP OF PASSENGERS.</p>



transport

Department:
Transport
Province of KwaZulu-Natal

GAZETTE

LGKZNG35-2019-NOV

REGION: ALL

1)	Application Number: APP0119220	2)	Gazette Number: LGKZNG35-2019-NOV
3)	Applicant: RN DLAMINI ID NO. 6407165430084 Association: VRYHEID TAXI ASSOCIATION	4)	Applicant Address: P.O. BOX 1450 LAKESIDE PARK VRYHEID KWAZULU NATAL 3100
5)	Existing Licence Holder: NOT APPLICABLE ID NO. NOT APPLICABLE	6)	Existing Licence Holder Address: NOT APPLICABLE
7)	Type of application: NEW OPERATING LICENCE	8)	Operating Licence Number: NOTAVAILABLE
9)	Vehicle Type: MINIBUS	10)	1 X 15 (SEATED) + 0 (STANDING)
11)	Region: ZULULAND		
12.1	2100M121004P10047700 - VRYHEID PLAZA TAXI RANK TO DUNDEE. FROM VRYHEID PLAZA TAXI RANK, TURN RIGHT INTO CHURCH STREET, CONTINUE ALONG CHURCH STREET, JOIN R34 BECOMING R33, INTO AND ALONG R33, TURN RIGHT INTO DUNDEE TAXI RANK AND RETURN. RETURN JOURNEY: SAME AS FORWARD JOURNEY.		
12.2	2100M121005B10047696 - VRYHEID PLAZA TAXI RANK TO EMPANGENI FROM VRYHEID PLAZA TAXI RANK IN VRYHEID INTO STRETCH CRESCENT, TURN LEFT INTO EAST STREET INTO R34 AND CONTINUE WITH THE SAME ROAD, PASS MELMOTH TURN LEFT TO NKWALINI, CONTINUE THE SAME ROAD AND TURN RIGHT INTO EMPANGENI TAXI RANK AND RETURN. RETURN JOURNEY: SAME AS FORWARD JOURNEY.		
12.3	2100M12100F510047694 - VRYHEID PLAZA TAXI RANK TO NEWCASTLE. FROM VRYHEID TAXI RANK INTO CHURCH STREET, INTO R33 TURN RIGHT AT BLOOD RIVER, PASS UTRCHT, THEN TURN LEFT INTO R23 THEN TURN RIGHT AND JOINING ALLEN STREET, PROCEED INTO NEWCASTLE TAXI RANK AND RETURN. RETURN JOURNEY: SAME AS FORWARD JOURNEY.		
12.4	2100M12100HB10047698 - VRYHEID PLAZA TO PONGOLA FROM VRYHEID PLAZA TAXI RANK INTO STRETCH CRESCENT, TURN LEFT INTO R69, CONTINUE ALONG R69, PASS LOUWSBURG, CONTINUE ALONG R69 THEN TURN LEFT INTO N2 AND PROCEED UNTIL REACHING PONGOLA TAXI RANK, AND RETURN. RETURN JOURNEY: SAME AS FORWARD.		
12.5	2100M12100M100047987 - VRYHEID PLAZA TO SKOLBERG FROM VRYHEID PLAZA TAXI RANK INTO CHURCH STREET, TURN RIGHT INTO EMMET STREET, JOIN R33, CONTINUE WITH THE SAME ROAD AND TURN LEFT INTO SKOLBERG TAXI RANK AND RETURN.		
12.6	2100M12206KG10047701 - VRYHEID PLAZA TAXI RANK TO MSAHWENI TAXI RANK FROM VRYHEID PLAZA TAXI RANK TO MSAHWENI TAXI RANK FROM VRYHEID PLAZA TAXI RANK IN VRYHEID INTO STRETCH CRESCENT ROAD, TURN LEFT INTO R69, CONTINUE AND TURN RIGHT INTO P274, CONTINUE AND PASS MNYATHI POST OFFICE AND CONTINUE TO MSAHWENI STORE TAXI RANK AND RETURN.		
12.7	2100M12206LS10047697 - VRYHEID PLAZA TAXI RANK TO DURBAN FROM VRYHEID PLAZA TAXI RANK LEFT INTO EAST STREET INTO R34 AND CONTINUE ALONG R34, PASS MELMOTH JOINING R66, PASS ESHOWE, PASS GINGINDLOVU TILL JOIN N2 PROCEED ALONG N2, PASS BALLITO THEN CONTINUE ALONG THE COAST THEN TURN LEFT INTO UMGENI ROAD AND TURN RIGHT INTO LEOPARD STREET THEN JOIN BEREA ROAD, CONTINUE INTO NEW MARKET TURN INTO OLD FORT ROAD THEN TURN LEFT INTO UMGENI ROAD AGAIN INTO NEW DURBAN STATION TAXI RANK AND RETURN. RETURN JOURNEY: SAME AS FORWARD JOURNEY		
12.8	2100M12206YW10047695 - VRYHEID PLAZA TAXI RANK TO MAHLABATHINI FROM PLAZA TAXI RANK INTO CHURCH STREET, INTO R34 CONTINUE WITH THE SAME ROAD TURN LEFT INTO R66 AND CONTINUE WITH R66, THEN TURN RIGHT INTO MAHLABATHINI THEN PROCEED TO MASHONA TAXI RANK AND RETURN USING THE SAME ROUTE		
12.9	2100M12207J500047986 - VRYHEID PLAZA TO DANNY DALTON FROM VRYHEID PLAZA TAXI RANK INTO CHURCH STREET, CONTINUE WITH THE SAME ROAD, JOIN R34, CONTINUE WITH THE SAME ROAD, TO DANNY DALTON AND RETURN ALONG THE SAME ROUTE.		
12.10	2100M12207J810047699 - VRYHEID PLAZA TO PAULPIETTERSBURG. FROM VRYHEID PLAZA TAXI RANK INTO STRETCH CRESCENT ROAD, TURN LEFT INTO R69, TURN LEFT INTO P34/4, CONTINUE WITH THE SAME ROAD AND TURN RIGHT INTO PAULPIETTERSBURG TAXI RANK. RETURN. FROM VRYHEID PLAZA TAXI RANK, INTO CHURCH STREET, TURN RIGHT INTO EMMET STREET, JOIN R33, CONTINUE WITH THE SAME ROAD AND TURN RIGHT INTO PAULPIETTERSBURG TAXI RANK AND RETURN. RETURN JOURNEY: SAME AS FORWARD JOURNEY.		
12.11	22063U22063U00165450 - FROM UMZUMBE TAXI RANK TO POINT WITHIN THE PROVINCE OF KZN ONLY. NO PICKING UP OR SETTING DOWN OF PASSENGERS ON ROUTE.		
12.12	2207J52100FK10047693 - VRYHEID PLAZA TAXI RANK TO NONGOMA FROM VRYHEID PLAZA TAXI RANK INTO STRETCH CRESCENT ROAD, TURN LEFT INTO R66, CONTINUE WITH THE SAME ROAD, TURN RIGHT INTO R618, PASS NGOME POLICE STATION THEN TURN RIGHT INTO R66, PROCEED ALONG R66 INTO NONGOMA TAXI RANK AND RETURN USING THE SAME ROUTE		



transport

Department:
Transport
Province of KwaZulu-Natal

GAZETTE

LGKZNG35-2019-NOV

REGION: ALL

12.13	2207J52100M100047988 - VRYHEID PLAZA TO HLOBANE. FROM VRYHEID PLAZA TAXI RANK INTO STRETCH CRESCENT ROAD, TURN LEFT INTO R69 AND TURN RIGHT INTO P49 AND PROCEED TO HLOBANE TAXI RANK.
12.14	2207J52202DH10121011 - VRYHEID TO LADYSMITH FROM VRYHEID PLAZA TAXI RANK INTO CHURCH STREET AND JOIN R34 WITH BECOME R33 CONTINUE WITH SAME ROAD PASS DUNDEE JOIN R602 PASS GLENCOE, CONTINUE WITH THE SAME ROAD AND JOIN N11 AND CONTINUE WITH THE SAME ROAD UNTIL REACHING LADYSMITH TAXI RANK, AND RETURN USING THE SAME ROUTE
12.15	2207J52207EP10121012 - VRYHEID TO NKANDLA. FROM VRYHEID PLAZA TAXI RANK INTO CHURCH STREET, AND JOIN R34, CONTINUE WITH THE SAME ROAD AND TURN LEFT INTO P54 AT BLOODRIVER, CONTINUE WITH THE SAME ROAD PASS NQUTHU CONTINUE WITH THE SAME ROAD AND TURN RIGHT INTO FORT LUWIS, CONTINUE WITH THE SAME ROAD UNTIL NKANDLA TAXI RANK. RETURN JOURNEY: SAME AS FORWARD JOURNEY.
12.16	2207J52207GY10121010 - VRYHEID TO NQUTHU. FROM VRYHEID TAXI RANK INTO CHURCH STREET AND JOIN R34, CONTINUE WITH THE SAME ROAD AND TURN LEFT AT BLOOD RIVER INTO P54, CONTINUE WITH THE SAME ROAD AND TURN LEFT INTO NQUTHU TAXI RANK. RETURN JOURNEY: SAME AS FORWARD JOURNEY. FROM VRYHEID PLAZA TAXI RANK INTO CHURCH STREET THEN TURN LEFT INTO EAST STREET AND JOIN R34 CONTINUE WITH THE SAME ROAD AND TURN RIGHT INTO P463 CONTINUE WITH THE SAME ROAD INTO EMONDLO AND CONTINUE PASS MONDLO AND TURN LEFT INTO R54 CONTINUE WITH THE SAME ROAD AND TURN LEFT INTO NQUTHU TAXI RANK. RETURN JOURNEY SAME AS FORWARD JOURNEY.
12.17	2207J52207I800191940 - VRYHEID PLAZA TAXI RANK TO LAKE SIDE. FROM VRYHEID PLAZA TAXI RANK TURN RIGHT INTO CHURCH STREET CONTINUE WITH THE SAME ROAD TURN LEFT INTO WEST STREET, CONTINUE WITH THE SAME ROAD AND TURN INTO SOUTH STREET, CONTINUE WITH THE SAME ROAD TURN RIGHT INTO EAST STREET, CONTINUE AND JOIN R34 TURN RIGHT INTO LAKE SIDE PARK TURN LEFT INTO SECOND STREET AND COME BACK TO R43 AND TURN RIGHT INTO STRECT CRESCENT CONTINUE WITH THE SAME ROAD AND TURN RIGHT INTO VRYHEID PALZA.
12.18	2207J52207J500047993 - VRYHEID TO SKHWEBEZI FROM VRYHEID PLAZA TAXI RANK INTO CRESCENT ROAD TURN LEFT INTO R69 CONTINUE WITH THE SAME ROAD THEN TURN RIGHT INTO R618 THEN TURN RIGHT INTO SKHWEBEZI TAXI RANK DIRECT AND RETURN.
12.19	2207J52209R300047990 - VRYHEID PLAZA TO ZUNGWINI FROM VRYHEID PLAZA TAXI RANK, INTO UTRECHT STREET, CONTINUE WITH THE SAME ROAD AND JOIN P34/4 CONTINUE WITH THE SAME ROAD AND TURN LEFT INTO D349 TO ZUNGWINI TAXI RANK AND RETURN. CONDITION: PICKING UP OR SETTING DOWN OF PASSENGERS ONLY PERMITTED AT RANKS AND AUTHORISED TAXI STOPS.
12.20	2207J62207J500047989 - BHEKUZULU TO VRYHEID FROM BHEKUZULU TAXI RANK TO VRYHEID PLAZA FROM BHEKUZULU TAXI RANK INTO R69, TURN RIGHT INTO STRETCH CRESCENT, CONTINUE WITH THE SAME ROAD AND JOIN CHURCH STREET, CONTINUE WITH SAME ROAD AND TURN LEFT INTO WEST STREET, CONTINUE WITH THE SAME ROAD AND TURN LEFT INTO SOUTH STREET, CONTINUE WITH THE SAME ROAD AND TURN RIGHT INTO STRETCH CRESCENT AND TURN LEFT INTO BHEKUZULU TAXI RANK.
12.21	2207J62207J500192577 - BHEKUZULU TAXI RANK TO VRYHEID. FROM BHEKUZULU TAXI RANK INTO R69 AND TURN RIGHT INTO STRETCH CRESCENT CONTINUE WITH THE SAME ROAD AND JOIN CHURCH STREET, AND TURN RIGHT INTO VRYHEID PLAZA TAXI RANK DIRECT AND RETURN, TURN RIGHT INTO CHURCH STREET, CONTINUE WITH THE SAME ROAD TURN LEFT INTO WEST STREET, CONTINUE WITH THE SAME ROAD AND TURN LEFT INTO SOUTH STREET, CONTINUE WITH THE SAME ROAD AND TURN RIGHT INTO STRETCH CRESCENT AND TURN INTO BHEKUZULU TAXI RANK DIRECT AND RETURN.
12.22	KZN601NS10160 - VRYHEID TO ERMELO FROM VRYHEID TAXI RANK INTO STRECH CRESCENT ROAD, TURN LEFT INTO R69, TURN LEFT INTO P34/4 CONTINUE WITH PAUL PIETERSBURGH PROCEED WITH R33 AND TURN LEFT INTO N2, CONTINUE WITH N2 INTO PIET RETIEF, CONTINUE WITH N2 INTO ERMELO, VOORTREKKER (N2) AND TURN LEFT TO BORDER STREET AND STRAIGHT TO THE END OF THAT STREET AND TURN RIGHT, THEN TURN LEFT WITH SLUITER STREET, THEN INTO ERMELO TAXI RANK AND RETURN.
12.23	KZPRERC2719169 - FROM VRYHEID PLAZA TAXI RANK INTO STRETCH CRESCENT ROAD TURN LEFT INTO R69 LEFT INTO P34/4 CONTINUE WITH THE ROAD INTO PAUL PIETERSBURG PROCEED WITH R33, TURN LEFT INTO N2 CONTINUE WITH N2 TURN LEFT INTO PIET RETIEF TURN TAXI RANK AND RETURN AS FORWARD.
12.24	KZPRERC2723138 - FROM VRYHEID PLAZA TAXI RANK TURN LEFT TO KERK STREET, KERK BECOMES STRETCH CRESCENT, LEFT TO R 69, LEFT TO P 34/4 BECOMES MARSHALK STREET, BECOMES HOOG STREET, TURN RIGHT TO R 33, PASS PAUL PIETERSBURG, AND CONTINUE ALONG R 33, TURN LEFT TO N 2, BECOMES CHURCH STREET WHEN ENTERING PIET RETIEF, OFF RAMP AND TURN LEFT TO BRAND STREET AND TURN RIGHT TO PIET RETIEF TAXI RANK AND RETURN ON THE SAME ROUTE. ALTERNATIVE ROUTE FROM VRYHEID TAXI RANK TURN RIGHT TO KERK STREET, RIGHT TO EMMETT STREET, BECOMES R 33, LEFT TO MARSHALK STREET, BECOMES HOOG STREET, RIGHT TO R 33, PASS PAUL PIETERSBURG, LEFT TO N 2, BECOMES CHURCH STREET WHEN ENTERING PIET RETIEF, OFF RAMP AND TURN LEFT TO BRAND STREET, AND TURN RIGHT TO PIET RETIEF TAXI RANK AND RETURN ON THE SAME ROUTE.
12.25	KZPRERC2788749 - VRYHEID PLAZA TAXI RANK TO DUDUSINI FROM VRYHEID PLAZA TAXI RANK TURN RIGHT INTO CHURCH STREET BECOMING R33 AND TURN RIGHT INTO D427 PROCEED UP TO LANDBOU SCHOOL TO DROP AND PICK PASSENGERS AND RETURN BACK USING D427 TURN RIGHT TO JOIN R33 AND TURN RIGHT INTO D236 PROCEED TO DUDUSINI DROP AND PICK PASSENGERS TO VRYHEID PLAZA TAXI RANK USING THE SAME ROUTE.



transport

Department:
Transport
Province of KwaZulu-Natal

GAZETTE

LGKZNG35-2019-NOV

REGION: ALL

1)	Application Number: APP0119221	2)	Gazette Number: LGKZNG35-2019-NOV
3)	Applicant: ZJ ZULU ID NO. 6801105790088 Association: VRYHEID TAXI ASSOCIATION	4)	Applicant Address: P.O BOX 5897 VRYHEID 3100
5)	Existing Licence Holder: NOT APPLICABLE ID NO. NOT APPLICABLE	6)	Existing Licence Holder Address: NOT APPLICABLE
7)	Type of application: NEW OPERATING LICENCE	8)	Operating Licence Number: NOTAVAILABLE
9)	Vehicle Type: MINIBUS	10)	1 X 15 (SEATED) + 0 (STANDING)
11)	Region: ZULULAND		
12.1	2100M121004P10047700 - VRYHEID PLAZA TAXI RANK TO DUNDEE. FROM VRYHEID PLAZA TAXI RANK, TURN RIGHT INTO CHURCH STREET, CONTINUE ALONG CHURCH STREET, JOIN R34 BECOMING R33, INTO AND ALONG R33, TURN RIGHT INTO DUNDEE TAXI RANK AND RETURN. RETURN JOURNEY: SAME AS FORWARD JOURNEY.		
12.2	2100M121005B10047696 - VRYHEID PLAZA TAXI RANK TO EMPANGENI FROM VRYHEID PLAZA TAXI RANK IN VRYHEID INTO STRETCH CRESCENT, TURN LEFT INTO EAST STREET INTO R34 AND CONTINUE WITH THE SAME ROAD, PASS MELMOTH TURN LEFT TO NKWALINI, CONTINUE THE SAME ROAD AND TURN RIGHT INTO EMPANGENI TAXI RANK AND RETURN. RETURN JOURNEY: SAME AS FORWARD JOURNEY.		
12.3	2100M12100F510047694 - VRYHEID PLAZA TAXI RANK TO NEWCASTLE. FROM VRYHEID TAXI RANK INTO CHURCH STREET, INTO R33 TURN RIGHT AT BLOOD RIVER, PASS UTRCHT, THEN TURN LEFT INTO R23 THEN TURN RIGHT AND JOINING ALLEN STREET, PROCEED INTO NEWCASTLE TAXI RANK AND RETURN. RETURN JOURNEY: SAME AS FORWARD JOURNEY.		
12.4	2100M12100HB10047698 - VRYHEID PLAZA TO PONGOLA FROM VRYHEID PLAZA TAXI RANK INTO STRETCH CRESCENT, TURN LEFT INTO R69, CONTINUE ALONG R69, PASS LOUWSBURG, CONTINUE ALONG R69 THEN TURN LEFT INTO N2 AND PROCEED UNTIL REACHING PONGOLA TAXI RANK, AND RETURN. RETURN JOURNEY: SAME AS FORWARD.		
12.5	2100M12100M100047987 - VRYHEID PLAZA TO SKOLBERG FROM VRYHEID PLAZA TAXI RANK INTO CHURCH STREET, TURN RIGHT INTO EMMET STREET, JOIN R33, CONTINUE WITH THE SAME ROAD AND TURN LEFT INTO SKOLBERG TAXI RANK AND RETURN.		
12.6	2100M12206KG10047701 - VRYHEID PLAZA TAXI RANK TO MSAHWENI TAXI RANK FROM VRYHEID PLAZA TAXI RANK TO MSAHWENI TAXI RANK FROM VRYHEID PLAZA TAXI RANK IN VRYHEID INTO STRETCH CRESCENT ROAD, TURN LEFT INTO R69, CONTINUE AND TURN RIGHT INTO P274, CONTINUE AND PASS MNYATHI POST OFFICE AND CONTINUE TO MSAHWENI STORE TAXI RANK AND RETURN.		
12.7	2100M12206LS10047697 - VRYHEID PLAZA TAXI RANK TO DURBAN FROM VRYHEID PLAZA TAXI RANK LEFT INTO EAST STREET INTO R34 AND CONTINUE ALONG R34, PASS MELMOTH JOINING R66, PASS ESHOWE, PASS GINGINDLOVU TILL JOIN N2 PROCEED ALONG N2, PASS BALLITO THEN CONTINUE ALONG THE COAST THEN TURN LEFT INTO UMGENI ROAD AND TURN RIGHT INTO LEOPARD STREET THEN JOIN BEREA ROAD, CONTINUE INTO NEW MARKET TURN INTO OLD FORT ROAD THEN TURN LEFT INTO UMGENI ROAD AGAIN INTO NEW DURBAN STATION TAXI RANK AND RETURN. RETURN JOURNEY: SAME AS FORWARD JOURNEY		
12.8	2100M12206YW10047695 - VRYHEID PLAZA TAXI RANK TO MAHLABATHINI FROM PLAZA TAXI RANK INTO CHURCH STREET, INTO R34 CONTINUE WITH THE SAME ROAD TURN LEFT INTO R66 AND CONTINUE WITH R66, THEN TURN RIGHT INTO MAHLABATHINI THEN PROCEED TO MASHONA TAXI RANK AND RETURN USING THE SAME ROUTE		
12.9	2100M12207J500047986 - VRYHEID PLAZA TO DANNY DALTON FROM VRYHEID PLAZA TAXI RANK INTO CHURCH STREET, CONTINUE WITH THE SAME ROAD, JOIN R34, CONTINUE WITH THE SAME ROAD, TO DANNY DALTON AND RETURN ALONG THE SAME ROUTE.		
12.10	2100M12207J810047699 - VRYHEID PLAZA TO PAULPIETTERSBURG. FROM VRYHEID PLAZA TAXI RANK INTO STRETCH CRESCENT ROAD, TURN LEFT INTO R69, TURN LEFT INTO P34/4, CONTINUE WITH THE SAME ROAD AND TURN RIGHT INTO PAULPIETTERSBURG TAXI RANK. RETURN. FROM VRYHEID PLAZA TAXI RANK, INTO CHURCH STREET, TURN RIGHT INTO EMMET STREET, JOIN R33, CONTINUE WITH THE SAME ROAD AND TURN RIGHT INTO PAULPIETTERSBURG TAXI RANK AND RETURN. RETURN JOURNEY: SAME AS FORWARD JOURNEY.		
12.11	22063U22063U00165450 - FROM UMZUMBE TAXI RANK TO POINT WITHIN THE PROVINCE OF KZN ONLY. NO PICKING UP OR SETTING DOWN OF PASSENGERS ON ROUTE.		
12.12	2207J52100FK10047693 - VRYHEID PLAZA TAXI RANK TO NONGOMA FROM VRYHEID PLAZA TAXI RANK INTO STRETCH CRESCENT ROAD, TURN LEFT INTO R66, CONTINUE WITH THE SAME ROAD, TURN RIGHT INTO R618, PASS NGOME POLICE STATION THEN TURN RIGHT INTO R66, PROCEED ALONG R66 INTO NONGOMA TAXI RANK AND RETURN USING THE SAME ROUTE		
12.13	2207J52100M100047988 - VRYHEID PLAZA TO HLOBANE. FROM VRYHEID PLAZA TAXI RANK INTO STRETCH CRESCENT ROAD, TURN LEFT INTO R69 AND TURN RIGHT INTO P49 AND PROCEED TO HLOBANE TAXI RANK.		



transport

Department:
Transport
Province of KwaZulu-Natal

GAZETTE

LGKZNG35-2019-NOV

REGION: ALL

12.14	2207J52202DH10121011 - VRYHEID TO LADYSMITH FROM VRYHEID PLAZA TAXI RANK INTO CHURCH STREET AND JOIN R34 WITH BECOME R33 CONTINUE WITH SAME ROAD PASS DUNDEE JOIN R602 PASS GLENCOE, CONTINUE WITH THE SAME ROAD AND JOIN N11 AND CONTINUE WITH THE SAME ROAD UNTIL REACHING LADYSMITH TAXI RANK, AND RETURN USING THE SAME ROUTE
12.15	2207J52207EP10121012 - VRYHEID TO NKANDLA. FROM VRYHEID PLAZA TAXI RANK INTO CHURCH STREET, AND JOIN R34, CONTINUE WITH THE SAME ROAD AND TURN LEFT INTO P54 AT BLOODRIVER, CONTINUE WITH THE SAME ROAD PASS NQUTHU CONTINUE WITH THE SAME ROAD AND TURN RIGHT INTO FORT LUWIS, CONTINUE WITH THE SAME ROAD UNTIL NKANDLA TAXI RANK. RETURN JOURNEY: SAME AS FORWARD JOURNEY.
12.16	2207J52207GY10121010 - VRYHEID TO NQUTHU. FROM VRYHEID TAXI RANK INTO CHURCH STREET AND JOIN R34, CONTINUE WITH THE SAME ROAD AND TURN LEFT AT BLOOD RIVER INTO P54, CONTINUE WITH THE SAME ROAD AND TURN LEFT INTO NQUTHU TAXI RANK. RETURN JOURNEY: SAME AS FORWARD JOURNEY. FROM VRYHEID PLAZA TAXI RANK INTO CHURCH STREET THEN TURN LEFT INTO EAST STREET AND JOIN R34 CONTINUE WITH THE SAME ROAD AND TURN RIGHT INTO P463 CONTINUE WITH THE SAME ROAD INTO EMONDLO AND CONTINUE PASS MONDLO AND TURN LEFT INTO P54 CONTINUE WITH THE SAME ROAD AND TURN LEFT INTO NQUTHU TAXI RANK. RETURN JOURNEY SAME AS FORWARD JOURNEY.
12.17	2207J52207I800191940 - VRYHEID PLAZA TAXI RANK TO LAKE SIDE. FROM VRYHEID PLAZA TAXI RANK TURN RIGHT INTO CHURCH STREET CONTINUE WITH THE SAME ROAD TURN LEFT INTO WEST STREET, CONTINUE WITH THE SAME ROAD AND TURN INTO SOUTH STREET, CONTINUE WITH THE SAME ROAD TURN RIGHT INTO EAST STREET, CONTINUE AND JOIN R34 TURN RIGHT INTO LAKE SIDE PARK TURN LEFT INTO SECOND STREET AND COME BACK TO R43 AND TURN RIGHT INTO STREET CRESCENT CONTINUE WITH THE SAME ROAD AND TURN RIGHT INTO VRYHEID PLAZA.
12.18	2207J52207J500047993 - VRYHEID TO SKHWEBEZI FROM VRYHEID PLAZA TAXI RANK INTO CRESCENT ROAD TURN LEFT INTO R69 CONTINUE WITH THE SAME ROAD THEN TURN RIGHT INTO R618 THEN TURN RIGHT INTO SKHWEBEZI TAXI RANK DIRECT AND RETURN.
12.19	2207J52209R300047990 - VRYHEID PLAZA TO ZUNGWINI FROM VRYHEID PLAZA TAXI RANK, INTO UTRECHT STREET, CONTINUE WITH THE SAME ROAD AND JOIN P34/4 CONTINUE WITH THE SAME ROAD AND TURN LEFT INTO D349 TO ZUNGWINI TAXI RANK AND RETURN. CONDITION: PICKING UP OR SETTING DOWN OF PASSENGERS ONLY PERMITTED AT RANKS AND AUTHORISED TAXI STOPS.
12.20	2207J62207J500047989 - BHEKUZULU TO VRYHEID FROM BHEKUZULU TAXI RANK TO VRYHEID PLAZA FROM BHEKUZULU TAXI RANK INTO R69, TURN RIGHT INTO STRETCH CRESCENT, CONTINUE WITH THE SAME ROAD AND JOIN CHURCH STREET, CONTINUE WITH SAME ROAD AND TURN LEFT INTO WEST STREET, CONTINUE WITH THE SAME ROAD AND TURN LEFT INTO SOUTH STREET, CONTINUE WITH THE SAME ROAD AND TURN RIGHT INTO STRETCH CRESCENT AND TURN LEFT INTO BHEKUZULU TAXI RANK.
12.21	2207J62207J500192577 - BHEKUZULU TAXI RANK TO VRYHEID. FROM BHEKUZULU TAXI RANK INTO R69 AND TURN RIGHT INTO STRETCH CRESCENT CONTINUE WITH THE SAME ROAD AND JOIN CHURCH STREET, AND TURN RIGHT INTO VRYHEID PLAZA TAXI RANK DIRECT AND RETURN, TURN RIGHT INTO CHURCH STREET, CONTINUE WITH THE SAME ROAD TURN LEFT INTO WEST STREET, CONTINUE WITH THE SAME ROAD AND TURN LEFT INTO SOUTH STREET, CONTINUE WITH THE SAME ROAD AND TURN RIGHT INTO STRETCH CRESCENT AND TURN INTO BHEKUZULU TAXI RANK DIRECT AND RETURN.
12.22	KZN601NS10160 - VRYHEID TO ERMELO FROM VRYHEID TAXI RANK INTO STRECH CRESCENT ROAD, TURN LEFT INTO R69, TURN LEFT INTO P34/4 CONTINUE WITH PAUL PIETERSBURGH PROCEED WITH R33 AND TURN LEFT INTO N2, CONTINUE WITH N2 INTO PIET RETIEF, CONTINUE WITH N2 INTO ERMELO, VOORTREKKER (N2) AND TURN LEFT TO BORDER STREET AND STRAIGHT TO THE END OF THAT STREET AND TURN RIGHT, THEN TURN LEFT WITH SLUITER STREET, THEN INTO ERMELO TAXI RANK AND RETURN.
12.23	KZPRERC2719169 - FROM VRYHEID PLAZA TAXI RANK INTO STRETCH CRESCENT ROAD TURN LEFT INTO R69 LEFT INTO P34/4 CONTINUE WITH THE ROAD INTO PAUL PIETERSBURGH PROCEED WITH R33, TURN LEFT INTO N2 CONTINUE WITH N2 TURN LEFT INTO PIET RETIEF TURN TAXI RANK AND RETURN AS FORWARD.
12.24	KZPRERC2723138 - FROM VRYHEID PLAZA TAXI RANK TURN LEFT TO KERK STREET, KERK BECOMES STRETCH CRESCENT, LEFT TO R 69, LEFT TO P 34/4 BECOMES MARSHALK STREET, BECOMES HOOG STREET, TURN RIGHT TO R 33, PASS PAUL PIETERSBURGH, AND CONTINUE ALONG R 33, TURN LEFT TO N 2, BECOMES CHURCH STREET WHEN ENTERING PIET RETIEF, OFF RAMP AND TURN LEFT TO BRAND STREET AND TURN RIGHT TO PIET RETIEF TAXI RANK AND RETURN ON THE SAME ROUTE. ALTERNATIVE ROUTE FROM VRYHEID TAXI RANK TURN RIGHT TO KERK STREET, RIGHT TO EMMETT STREET, BECOMES R 33, LEFT TO MARSHALK STREET, BECOMES HOOG STREET, RIGHT TO R 33, PASS PAUL PIETERSBURGH, LEFT TO N 2, BECOMES CHURCH STREET WHEN ENTERING PIET RETIEF, OFF RAMP AND TURN LEFT TO BRAND STREET, AND TURN RIGHT TO PIET RETIEF TAXI RANK AND RETURN ON THE SAME ROUTE.
12.25	KZPRERC2788651 - VRYHEID PLAZA TAXI RANK TO MCIYO FROM VRYHEID PLAZA TAXI RANK LEFT INTO CHURCH STREET AND JOIN STRETCH CRESCENT ROAD AND TURN LEFT INTO R69 PROCEED AND TURN RIGHT INTO R618 AND LEFT INTO D366 PROCEED TO DROP AND PICK PASSENGERS AT MCIYO AND RETURN TO VRYHEID PLAZA RANK USING THE SAME ROUTE IN REVERSE.
12.26	KZPRERC2788749 - VRYHEID PLAZA TAXI RANK TO DUDUSINI FROM VRYHEID PLAZA TAXI RANK TURN RIGHT INTO CHURCH STREET BECOMING R33 AND TURN RIGHT INTO D427 PROCEED UP TO LANDBOU SCHOOL TO DROP AND PICK PASSENGERS AND RETURN BACK USING D427 TURN RIGHT TO JOIN R33 AND TURN RIGHT INTO D236 PROCEED TO DUDUSINI DROP AND PICK PASSENGERS TO VRYHEID PLAZA TAXI RANK USING THE SAME ROUTE.



transport

Department:
Transport
Province of KwaZulu-Natal

GAZETTE

LGKZNG35-2019-NOV

REGION: ALL

1)	Application Number: APP0119224	2)	Gazette Number: LGKZNG35-2019-NOV
3)	Applicant: NA SHANGE ID NO. 3803090160080 Association: WILLOWFONTEIN TAXI ASSOCIATION	4)	Applicant Address: P.O. BOX79650 WILLOWFONTEIN PIETERMARITZBURG 3219
5)	Existing Licence Holder: NOT APPLICABLE ID NO. NOT APPLICABLE	6)	Existing Licence Holder Address: NOT APPLICABLE
7)	Type of application: NEW OPERATING LICENCE	8)	Operating Licence Number: LGKZN0403000066
9)	Vehicle Type: MINIBUS	10)	1 X 15 (SEATED) + 0 (STANDING)
11)	Region: UMGUNGUNDLOVU		
12.1	<p>22068T22068T00137067 - WILLOWFONTEIN TO SLATTER STREET - PMB</p> <p>KWANDLOVU INBOUND FROM (ORIGIN): WILLOWFONTEIN TAXI TERMINUS-WILLOWFONTEIN/Z356 (KPE0061) TO (DESTINATION): SLATTER STREET TAXI TERMINAL (KPC0023) ROUTE: WILLOWFONTEIN,N48,UNNAMED ROAD,UNNAMED ROADN48, WILLOWFONTEIN, F.J.SITHOLE. SUTHERLAND MOSES MABHIDA (EDENDALE), LANGALIBALELE, RETIEF, PIETERMARITZ SLATTER.</p> <p>OUTBOUND: FROM (ORIGIN): SLATTER STREET TAXI TERMINAL (KPC0023) TO (DESTINATION): WILLOWFONTEIN TAXI TERMINUS-WILLOWFONTEIN/Z356 (KPE0061) ROUTE: PIETERITZ, PINE, MOSES MABHIDA (EDENDALE, SUTHERLANDS, F.J.SITHOLE, WILLWOFONTEIN.</p> <p>ALTERNATIVE ROUTING: OUTBOUND A: PIETERMARITZ, WEST STREET BUS/TAXI STATION, WEST, JABU NDLOVU (LOOP)MOSES MABHIDA (EDENDALE), SUTHERLAND, F.J.SITHOLE, WILLOWFONTEIN B:PIETERMARITZ, WEST STREET BUS/TAXI STATION, WEST BURGER, MOSES MABHIDA (EDENDALE SUTHERLAND, F.J.SITHOLE WILLOWFONTEIN C: PIETERMARITZ, WEST STREET BUS/TAXI STATION, WEST PRINCE ALFRED, CAMPSDRIFT, MOSES MABHIDA (EDENDALE) SUTHERLAND, F.J.SITHOLE, WILLOWFONTEIN RESTRICTIONS: ALONG WILLOWFONTEIN ROAD AND F.J. SITHOLE ROAD (FROM N10 TO SUNDERLAND ROAD), ONLY OFF-LOADING OF PASSENGERS IS PERMITTED. THE LOADING OF PASSENGERS ALONG THIS SECTION OF THE ROUTE IS NOT PERMITTED. SPECIAL CONDITIONS: DISPUTES AGAINST WILLOWFONTEIN TAXI ASSOCIATION:NONE.</p>		
12.2	<p>22068T22068T00137068 - WILLOWFONTEIN TO SLATTER STREET - PMB</p> <p>PHUPHA INBOUND: FROM (ORIGIN): WILLOWFONTEIN TAXI TERMINUS - WILLOWFONTEIN/ Z356 (KPE0061) TO: (DESTINATION): SLATTER STREET TAXI TERMINAL (KPC0023) ROUTE: WILLOWFONTEIN, Z211 RETURN Z211, WILLOWFONTEIN, F.J.SITHOLE, SUTHERLAND, MOSES MABHIDA (EDENDALE), LANGALIBALELE (LONGMAKERT), RETIEF, PIETERMARITZ, SLATTER.</p> <p>OUTBOUND: FROM (ORIGIN): SLATTER STREET TAXI TERMINAL (KPC0023) TO (DESTINATION): WILLOWFONTEIN TAXI RANK TERMINUS - WILLOWFONTEIN/Z356 (KPE0061) ROUTE: PIETERMARITZ, PINE, MOSES MABHIDA (EDENDALE), SUTHERLAND, F.J. SITHOLE, WILLOWFONTEIN.</p> <p>ALTERNATIVE ROUTING: OUTBOUND A: PIETERMARITZ, WEST STREET BUS/TAXI STATION, WEST, JABU NDLOVU (LOOP), MOSES MABHIDA (EDENDALE), SUTHERLAND, F.J.SITHOLE, WILLOWFONTEIN. B: PIETERMARITZ, WEST STREET BUS/TAXI STATION, WEST, BURGER, MOSES MABHIDA (EDENDALE), SUTHERLAND, F.J.SITHOLE, WILLOWFONTEIN. C: PIETERMARITZ, WEST STREET BUS/TAXI STATION, WEST, PRINCE ALFRED, CAMPDRIFT, MOSES MABHIDA (EDENDALE) SUTHERLAND F.J.SITHOLE, WILLOWFONTEIN. RESTRICTIONS: ALONG WILLOWFONTEIN ROAD AND F.J.SITHOLE AND F.J.SITHOLE ROAD (FROM N10 TO SUTHERLAND ROAD), ONLY OFF-LOADING OF PASSENGERS IS PERMITTED. THE LOADING OF PASSENGERS ALONG THIS SECTION OF THE ROUTE IS NOT PERMITTED.</p>		
12.3	<p>22068T22068T00137069 - WILLOWFONTEIN TO SLATTER STREET - PMB</p> <p>TOMU INBOUND: FROM (ORIGIN): WILLOWFONTEIN TAXI TERMINUS - WILLOWFONTEIN/Z356 (KPE0061) TO (DESTINATION): SLATTER STREET TAXI TERMINAL (KPC0023) ROUTE: Z356, Z371, Z381, V359, Z356, WILLOWFONTEIN, F.J.SITHOLE, SUTHERLAND, MOSES MABHIDA (EDENDALE), LANGALIBALELE (LONGMARKET), RETIEF, PIETERMARITZ, SLATTER</p> <p>OUTBOUND: FROM (ORIGIN): SLATTER STREET TAXI TERMINAL (KPC0023) TO (DESTINATION): WILLOWFONTEIN TAXI TERMINUS - WILLOWFONTEIN/Z356 (KPE0061) ROUTE: PIETERMARITZ, PINE, MOSESE MABHIDA (EDENDALE), SUNDERLAND, F.J.SITHOLE WILLOWFONTEIN</p> <p>ALTERNATIVE ROUTING: OUTBOUND A: PIETERMARITZ, WEST, STREET BUS/ TAXI STATION, WEST, JABU NDLOVU (LOOP) MOSES MABHIDA (EDENDALE), SUTHERLAND, F.J.SITHOLE WILLOWFONTEIN B: PIETERAMRITZ, WEST STREET BUS/ TAXI STATION, WEST BURGER, MOSES MABHIDA (EDENDALE), SUTHERLAND, F.J.SITHOLE, WILLOWFONTEIN C: PIETERMARITZ, WEST STREET BUS/ TAXI STATION, WEST, PRINCE ALFRED, CAMPDRIFT, MOSES MABHIDA (EDENDALE)SUTHERLAND, F.J.SITHOLE, WILLOWFONTEIN RESTRICTIONS: ALONG WILLOWFONTEIN ROAD AND F.J.SITHOLE ROAD (FROM N10 TO SUNTHERLAND ROAD) ONLY OFF-LOADING OF PASSENGERS IS PERMITTED. THE LOADING OF PASSENGERS ALONG THIS SECTION OF THE ROUTE IS NOT PERMITTED.</p>		

CONTINUES ON PAGE 258 - PART 3



KWAZULU-NATAL PROVINCE
KWAZULU-NATAL PROVINSIE
ISIFUNDAZWE sAKWAZULU-NATALI

Provincial Gazette • Provinsiale Koerant • Igazethi Yesifundazwe

(Registered at the post office as a newspaper) • (As 'n nuusblad by die poskantoor geregistreer)
(Irejistiwee njengephephandaba eposihhovisi)

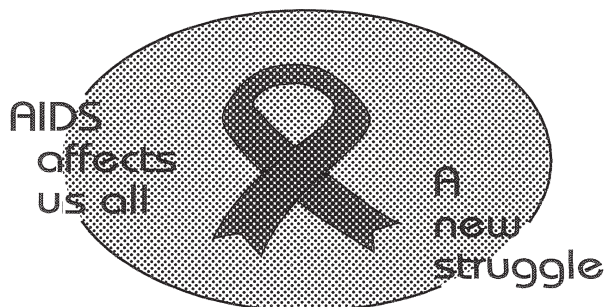
Vol. 13

PIETERMARITZBURG
26 DECEMBER 2019
26 DESEMBER 2019
26 KUZIBANDLELA 2019

No. 2151

PART 3 OF 4

We all have the power to prevent AIDS



Prevention is the cure

**AIDS
HELPLINE**

0800 012 322

DEPARTMENT OF HEALTH

N.B. The Government Printing Works will not be held responsible for the quality of "Hard Copies" or "Electronic Files" submitted for publication purposes

ISSN 1994-4558



9 771994 455008

02151





transport

Department:
Transport
Province of KwaZulu-Natal

GAZETTE

LGKZNG35-2019-NOV

REGION: ALL

12.4	<p>22068T22068T00137070 - WILLOWFONTEIN TO SLATTER STREET - PMB</p> <p>INBOUND. WILLOWFONTEIN TAXI TERMINUS / Z356 (KPE0061) TO SLATTER STREET. FROM WILLOWFONTEIN TAXI TERMINUS N48, Z255, Z248, WILLOWFONTEIN, F.J.SITHOLE, SUNDERLAND, MOSES MABHIDA (EDENDALE), LANGALIBALELE (LONGMARKET, RETIEF, PIETERMARITZ, SLATTER STREET.</p> <p>OUTBOUND.</p> <p>FROM SLATTER STREET TAXI TERMINAL (KPC0023) ROUTE: PIETERMARITZ, PINE, MOSES MABHIDA (EDENDALE) SUTHERLAND, F.J.SITHOLE, WILLOWFONTEIN TAXI TERMINUS.</p> <p>ALTERNATIVE ROUTING.</p> <p>OUTBOUND.</p> <p>A. PIETERMARITZ, WEST STREET BUS/TAXI STATION, WEST, JABU NDLOVU, WEST, JABU NDLOVU (LOOP), MOSES MABHIDA (EDENDALE) SUNDERLAND, F.J.SITHOLE, WILLOWFONTEIN, Z248, Z272, Z255, N48, WILLOWFONTEIN B. PIETERMARITZ, WEST STREET BUS / TAXI STATION, WEST BURGER, MOSES MABHIDA (EDENDALE, SUTHERLAND, F.J. SITHOLE, WILLOWFONTEIN, Z248, Z272, Z255, N48, WILLOWFONTEIN. C. PIETERMARITZ, WEST STREET BUS/TAXI STATION, WEST, PRINCE ALFRED, CAMPSDRIFT, MOSES MABHIDA (EDENDALE) SUTHERLAND, F.J.SITHOLE, WILLOWFONTEIN.</p> <p>RESTRICTIONS: ALONG WILLOWFONTEIN ROAD AND F.J. SITHOLE ROAD (FROM 10H00 ON SUTHERLAND ROAD) ONLY OFF-LOADING OF PASSENGERS IS PERMITTED. THE LOADING OF PASSENGERS ALONG THIS SECTION OF THE ROUTE IS NOT PERMITTED. SPECIAL CONDITIONS: DISPUTES AGAINST WILLOWFONTEIN TAXI ASSOCIATION.</p>
12.5	<p>22068T22068T00137066 - WILLOWFONTEIN TO SLATTER STREET - PMB</p> <p>KHUZWAYO</p> <p>INBOUND: FROM WILLOWFONTEIN TAXI TERMINUS / Z356 (KPE0061) TO SLATTER STREET TAXI TERMINAL (KPC0023).</p> <p>FROM WILLOWFONTEIN, Z248, Z290 RETURN Z290, Z248, WILLOWFONTEIN F.J. SITHOLE, SUTHERLAND, MOSES MABHIDA (EDENDALE) LANGALIBALELE (LONGMARKET) RETIEF, PIETERMARITZ, SLATTER.</p> <p>OUTBOUND.</p> <p>FROM SLATTER STREET TAXI TERMINAL (KPC0023) TO WILLOWFONTEIN TAXI TERMINUS / Z356 (KPE0061).</p> <p>FROM SLATTER STREET, PIETERMARITZ, PINE, MOSES MABHIDA (EDENDALE) SUTHERLAND, F.J. SITHOLE, WILLOWFONTEIN.</p> <p>ALTERNATIVE ROUTING.</p> <p>OUTBOUND.</p> <p>A. PIETERMARITZ, WEST STREET BUS/TAXI STATION, WEST, JABU NDLOVU (LOOP) MOSES MABHIDA (EDENDALE), SUNDERLAND, F.J. SITHOLE, WILLOWFONTEIN B. PIETERMARITZ, WEST STREET BUS/TAXI STATION, WEST, BURGER, MOSES MABHIDA (EDENDALE), SUTHERLAND, F.J. SITHOLE, WILLOWFONTEIN C. PIETERMARITZ, WEST STREET BUS/TAXI STATION, WEST, PRINCE ALFRED, CAMPDRIFT, MOSES MABHIDA (EDENDALE) SUTHERLAND, F.J.SITHOLE, WILLOWFONTEIN.</p> <p>RESTRICTIONS: ALONG WILLOWFONTEIN ROAD AND F.J. SITHOLE ROAD (FROM 10H00 ON SUTHERLAND ROAD), ONLY OFF LOADING OF PASSENGERS IS PERMITTED. THE LOADING OF PASSENGERS ALONG THIS SECTION OF THE ROUTE IS NOT PERMITTED. SPECIAL CONDITIONS: DISPUTES AGAINST WILLOWFONTEIN TAXI ASSOCIATION.</p>



transport

Department:
Transport
Province of KwaZulu-Natal

GAZETTE

LGKZNG35-2019-NOV

REGION: ALL

1)	Application Number: APP0119231	2)	Gazette Number: LGKZNG35-2019-NOV
3)	Applicant: ML MSIMANGO ID NO. 5106105610083 Association: MADADENI TAXI OWNERS ASSOCIATION	4)	Applicant Address: P O BOX14487 MADADENI KWA-ZULU NATAL 2951
5)	Existing Licence Holder: NOT APPLICABLE ID NO. NOT APPLICABLE	6)	Existing Licence Holder Address: NOT APPLICABLE
7)	Type of application: NEW OPERATING LICENCE	8)	Operating Licence Number: 251648
9)	Vehicle Type: MINIBUS TAXI	10)	1 X 9-16 (SEATED) + 0 (STANDING)
11)	Region: AMAJUBA		
12.1	2100F521004P10057664 - NEWCASTLE TO DUNDEE. FROM NEWCASTLE APPROVED TAXI RANK PROCEED ACROSS TERMINUS STREET, ENTER VOORTREKKER STREET TURN LEFT TO KIRKLAND STREET, TURN RIGHT ENTER ALLEN STREET, PROCEED TURN LEFT TO N11 PROCEED STRAIGHT TURN LEFT TO R621 VIA NDH ENTER PROCEED STRAIGHT VIA HUTTENS SPRUT TURN LEFT TO DUNDEE ENTER LANDMAN STREET TURN LEFT ENTER DUNDEE APPROVED TAXI RANK RETURN WITH SAME ROUTE TO NEWCASTLE.		
12.2	2100F521005B10057640 - NEWCASTLE TO EMPANGENI. FROM MADADENI SECTION 6 AND NEWCASTLE TAXI RANK. FROM NEWCASTLE TAXI RANK PROCEED ACROSS TERMINUS STREET INTO VOORTREKKER STREET, TURN LEFT AT KIRKLAND STREET, TURN RIGHT AT ALLEN STREET PROCEED STRAIGHT VIA ARBOR PARK SUBURB, TURN LEFT INTO N11 ROAD PROCEED STRAIGHT TURN RIGHT TO P483 ROAD VIA BLAARBOSCH OSIZWENI TO UTRECHT, TURN RIGHT AT UTRECHT ROAD INTERSECTION ENTER R34 ROAD PROCEED STRAIGHT TURN LEFT AT BLOODRIVER ENTER R33 ROAD AND R34 PROCEED STRAIGHT VIA STILWATER BP GARAGE ON ROAD TO VRYHEID, TURN RIGHT AT CROSS ROADS BEFORE ENTERING VRYHEID PROCEED ON R34 ROAD VIA VRYHEID PROCEED STRAIGHT VIA MELMOTH, TURN LEFT AT ENKWALINI NDUNDULU AREA PROCEED STRAIGHT ON R34 ENTER EMPANGENI MAIN ROAD TURN RIGHT AT BOXER SHOPPING CENTER ENTER ?A? TAXI RANK EMPANGENI, RETURN SAME ROUTE TO MADADENI SECTION 6 NEWCASTLE.		
12.3	2100F52100BF10057627 - NEWCASTLE TO LADYSMITH. FROM NEWCASTLE APPROVED TAXI RANK PROCEED ACROSS TERMINUS STREET ENTER VOORTREKKER STREET TURN LEFT AT KIRKLAND STREET, TURN RIGHT ENTER ALLEN STREET, TURN RIGHT TO N11 JOIN CRAWCHAW STREET, TURN LEFT ENTER LADYSMITH APPROVED TAXI RANK RETURN WITH THE SAME ROUTE TO NEWCASTLE.		
12.4	2100F52202BQ00057623 - NEWCASTLE TO NEWCASTLE (IMPONDO/BAHLOKAZI) FROM NEWCASTLE APPROVED TAXI RANK, TURN RIGHT AT TERMINUS STREET, TURN LEFT AT GURTHELAND STREET, TURN RIGHT AT SCOTTS STREET, VIA PICK N PAY SHOPPING CENTRE, PROCEED STRAIGHT VIA CAPRICORNIA HOTEL, ENTER BOUNDARY STREET AT LENOXTON TOWNSHIP, PROCEED VIA CALTEX GARAGE (PETROL), VIA RICHVIEW CIVIC HALL, VIA BABS SCRAP YARD, VIA NCANDU COMBINED SCHOOL, TURN LEFT AT CHEMSFORD ROAD, VIA FARMERS ASSOCIATION AUCTION SALE, TURN RIGHT TO ROAD D502 TO EKUSENI YOUTH DEVELOPMENT CENTRE, ENTER CHEMSFORD ROAD, PROCEED STRAIGHT. AT CHEMSFORD DAM, TURN RIGHT INTO ROAD R621 TO BAHLOKAZI HIGH SCHOOL. RETURN WITH THE SAME ROUTE FROM R621 FROM HAIGH SCHOOL VIA CHEMSFORD WATER WORKS. RETURN WITH THE SAME ROUTE FROM GIJIMA SCHOOL R621, TURN RIGHT AT CHEMSFORD DAM. RETURN WITH THE SAME ROUTE TO NEWCASTLE APPROVED TAXI RANK.		
12.5	2100F52202BQ00057662 - NEWCASTLE TO NORMANDEEN FROM NEWCASTLE TAXI RANK EXIT WITH TERMINUS STREET TURN LEFT WITH SUTHERLAND STREET TURN RIGHT WITH SCOTT STREET TO LENOXTON WITH ROAD P39 TO NORMANDIEN PICK AND DROP RETURNING USING SAME ROUTE.		
12.6	2100F52202EN10057626 - NEWCASTLE TO ESTCOURT FROM NEWCASTLE APPROVED TAXI RANK, TURN RIGHT AT VOORTREKKER, TURN LEFT TO KIRKLAND STREET, TURN RIGHT ENTER ALLEN STREET, TURN RIGHT TO N11, TURN LEFT TO HELPMKKAR, TURN TO PETERS ROAD, TURN RIGHT TO COLENSE ROAD, TURN LEFT TO R103, ENTER ALEXANDRA ROAD, TURN RIGHT TO HARDING STREET ENTER APPROVED ESTCOURT TAXI RANK. RETURN WITH THE SAME ROUTE TO NEWCASTLE.		
12.7	2100F52206LS10057628 - NEWCASTLE TO PITERMARITZBURG. FROM NEWCASTLE APPROVED TAXI RANK PROCEED ACROSS TERMINUS STREET, ENTER VOORTREKKER STREET, TURN LEFT TO KIRKLAND STREET, TURN RIGHT ENTER ALLEN STREET, TURN LEFT TO N11, TURN LEFT TO HELPMKKAR ROAD, TURN RIGHT TO PETERS ROAD THROUGH INDUSTRIAL, TURN RIGHT TO COLENSE ROAD, TURN RIGHT TON3, TURN LEFT TO CHURCH STREET, TURN LEFT TO EAST STREET ENTER PITERMARITZBURG APPROVED TAXI RANK. RETURN WITH THE SAME ROUTE TO NEWCASTLE.		
12.8	2100F52206LS10057629 - NEWCASTLE TO DURBAN FROM NEWCASTLE APPROVED TAXI RANK, PROCEED ACROSS TERMINUS STREET, TURN RIGHT AT VOORTREKKER STREET, TURN LEFT INTO KIRKLAND STREET, TURN RIGHT ENTER ALLEN STREET PROCEED STRAIGHT, TURN RIGHT TO N11, TURN LEFT TO HELPMKKAR, TURN RIGHT TO PETERS ROAD, TURN RIGHT TO COLENSE ROAD, TURN LEFT TO R103, TURN LEFT TO N3, TURN LEFT TO ALICE STREET, TURN LEFT TO ALBERT ROAD, TURN RIGHT TO MNGENI ROAD ENTER APPROVED DURBAN TAXI RANK CORNER OF UMNGENI ROAD AND OSBORN ROAD. RETURN WITH THE SAME ROUTE TO NEWCASTLE.		
12.9	2100F522076H10057639 - NEWCASTLE TO NONGOMA MADADENI TO SECTION 6 IN NEWCASTLE TO NONGOMA. FROM MADADENI SECTION 6 PROCEED STRAIGHT TO CAVAN FARM ROBOT, TURN LEFT ROAD INTERSECTION ENTER P483 ROAD, VIA OSIZWENI TO UTRECHT, TURN RIGHT AT UTRECHT ROAD INTERSECTION ENTER R34 ROAD PROCEED STRAIGHT VIA NHLAZADELO SCHOOL, TURN LEFT AT BLOOD RIVER ENTER R33 AND R34 TO VRYHEID PROCEED STRAIGHT AT CROSS ROADS BEFORE REACHING VRYHEID ON REACHING R34 ROAD PROCEED STRAIGHT VIA BHEKUZULU TOWNSHIP ENTER R69 ROAD LOUWSBURG, PROCEED STRAIGHT VIA DRIEFONTEIN, VIA CORONATION, TURN RIGHT ENTER R618 ROAD VIA NGOME FOREST, VIA BENEDICT HOSPITAL TO NONGOMA TOWN PROCEED STRAIGHT ENTER NONGOMA TAXI RANK, RETURN SAME ROUTE TO MADADENI SECTION 6 AND NEWCASTLE.		
12.10	2100F52207GY10057636 - NEWCASTLE TO NQUTHU FROM APPROVES TAXI RANK IN NEWCASTLE PROCEED STRAIGHT ACROSS TERMINUS STREET INTO VOORTREKKER STREET, TURN LEFT AT KIRKLAND STREET, TURN RIGHT AT ALLEN STREET PROCEED STRAIGHT, VIA ARBOR PARK SUBURB, TURN LEFT ENTER N11 ROAD THEN TURN RIGHT INTO P483 ROAD VIA OSIZWENI ROAD TO UTRECHT, TURN RIGHT AT UTRECHT ROAD INTERSECTION ENTER R34 ROAD. PROCEED STRAIGHT AT BLOOD RIVER CROSSROAD PROCEED ACROSS R33 ROAD ENTER P54 ROAD TO NQUTHU APPROVED TAXI RANK DESTINATION, RETURN SAME ROUTE TO NEWCASTLE.		
12.11	2100F52207I010057635 - NEWCASTLE TO MONDLO FROM APPROVED TAXI RANK IN NEWCASTLE PROCEED STRAIGHT ACROSS TERMINUS STREET INTO VOORTREKKER STREET, TURN LEFT AT KIRKLAND STREET, TURN RIGHT AT ALLEN STREET PROCEED STRAIGHT, VIA ARBOR PARK SUBURB, TURN LEFT ENTER N11 ROAD, TURN RIGHT INTO P483 ROAD VIA OSIZWENI TO UTRECHT, TURN RIGHT AT UTRECHT ROAD INTERSECTION ENTER ROAD R34 ROAD. PROCEED STRAIGHT AT BLOOD RIVER PROCEED STRAIGHT ACROSS R33 ROAD ENTER P54 ROAD TO NQUTHU, TURN LEFT AT KWAGRACE SHOPPING CENTRE PROCEED STRAIGHT ON THAT ROAD ENTER MONDLO. TURN LEFT TO MONDLO TAXI RANK. RETURN SAME ROUTE TO NEWCASTLE.		



transport

Department:
Transport
Province of KwaZulu-Natal

GAZETTE

LGKZNG35-2019-NOV

REGION: ALL

12.12	2100F52207J510057625 - NEWCASTLE (MADADENI 6) TO VRYHEID FROM NEWCASTLE TAXI RANK AND FROM MADADENI SECTION 6 TO VRYHEID FROM NEWCASTLE TAXI RANK IN NEWCASTLE PROCEED STRAIGHT ACROSS TERMINUS STREET, INTO VOORTREKKER STREET, TURN LEFT AT KIRKLAND STREET, TURN RIGHT AT ALLAN STREET (MAIN STREET) PROCEED STRAIGHT VIA ARBOR PARK SUBURBS, TURN LEFT ENTER N11 ROAD PROCEED STRAIGHT, TURN RIGHT INTO P483 PROCEED STRAIGHT TURN LEFT AT CAVERN ROBOT TO (PICK UP POINT) SECTION 6 RETURN THE SAME ROAD TO CAVERN ROBOT, TURN LEFT AT ROBOT, ENTER P483 ROAD, VIA OSIZWENI TO UTRECHT, TURN RIGHT AT UTRECHT ROAD INTERSECTION ENTER R34 ROAD PROCEED.
12.13	2100F571005R10057656 - NEWCASTLE TO FRANKFORT FROM NEWCASTLE TAXI RANK EXIT WITH VOORTREKKER STREET AND TURN LEFT TO 34 KIRKLAND STREET AND TURN LEFT TO 31 ALLEN STREET AND TURN LEFT TO ROAD R34 TURN RIGHT TO R103 AND TURN LEFT TO R34 ENTER WITH BACK STREET FRANKFORT WITH RIGHT AND TURN RIGHT NAMAADI STREET ENTER INTO APPROVED TAXI RANK IN FRANKFORT AND RETURN USING THE SAME ROUTE.
12.14	2202BQ2100F500057632 - NEWCASTLE TAXI RANK TO NEWCASTLE TOWNLANDS FROM TAXI RANK INTO TERMINUS STREET TURN LEFT AT VOORTREKKER STREET TURN LEFT INTO KIRKLAND STREET, TURN LEFT INTO ALLEN STREET, PROCEED STRAIGHT TURN RIGHT AT DRAKENSBURG DRIVE PROCEED STRAIGHT, VIA MONTE VISTA, TURN LEFT INTO AQUAMARINE DRIVE, TURN RIGHT INTO AMETHYST ROAD PROCEED STRAIGHT TURN RIGHT AT DRAKENSBURG DRIVE, TURN LEFT INTO VICTORIA ROAD PROCEED STRAIGHT VIA AMAJUBA LODGE, CHECKERS SHOPPING CENTRE, TURN RIGHT AT ROBOT INTO ALLEN STREET PICK AND DROP TO AND FROM. RETURN WITH SAME ROUTE TO NEWCASTLE TAXI RANK.
12.15	2202BQ2100HB10057641 - NEWCASTLE TO PONGOLA FROM NEWCASTLE TAXI RANK PROCEED STRAIGHT ACROSS TERMINUS STREET TURN LEFT AT KIRKLAND STREET TURN RIGHT AT ALLEN STREET (MAIN STREET) PROCEED STRAIGHT TO ARBOR PARK SUBURB TURN LEFT ENTER N11 ROAD, PROCEED STRAIGHT TURN RIGHT INTO R483 TO OSIZWENI, UTRECHT TURN RIGHT AT UTRECHT ROAD INTERSECTION ENTER R34 ROAD PROCEED STRAIGHT TURN LEFT AT BLOODRIVER ROAD INTERSECTION ENTER R33 AND R34 PROCEED STRAIGHT TO STILWATER BP GARAGE TURN RIGHT AT CROSS ROAD BEFORE REACHING VRYHEID PROCEED ON R34 TO BHEKZULU TOWNSHIP ENTER R69 ROAD TO LOUWSBURG TURN LEFT AT ROAD INTERSECTION ENTER R66 ROAD TO MAGUDU, TURN LEFT ENTER N2 ROAD PROCEED STRAIGHT ENTER PONGOLA TAXI RANK RETURN SAME ROUTE TO NEWCASTLE.
12.16	2202BQ2207B500057663 - NEWCASTLE TO UTRECHT FROM NEWCASTLE TAXI RANK WITH VOORTREKKER STREET TURN LEFT TO 34 KIRKLAND STREET AND TURN LEFT TO 31 ALLEN STREET AND TURN LEFT TO JOIN N11 ROAD TURN RIGHT TO UTRECHT ROAD AND TURN LEFT TO UTRECHT INTO APPROVED TAXI RANK AND RETURN BACK USING THE SAME ROUTE.
12.17	2202BQ2207J810057637 - NEWCASTLE TO PAULPIETERSBURG FROM NEWCASTLE TAXI RANK, PROCEED STRAIGHT ACROSS TERMINUS STREET INTO VOORTREKKER STREET PROCEED STRAIGHT, TURN LEFT AT KIRKLAND STREET, TURN RIGHT AT ALLEN STREET PROCEED STRAIGHT VIA ARBOR PARK SUBURB, TURN LEFT ENTER N11 ROAD PROCEED STRAIGHT, TURN RIGHT INTO P483 VIA OSIZWENI TO UTRECHT, TURN RIGHT AT UTRECHT ROAD INTERSECTION ENTER R34 ROAD PROCEED STRAIGHT, TURN LEFT AT BLOOD RIVER ENTER R33 ROAD AND R34 PROCEED STRAIGHT TO VRYHEID, TURN LEFT AT STILWATER BP GARAGE PROCEED STRAIGHT ENTER R33 ROAD TO PAULPIETERSBURG TURN RIGHT AT KRUGER STREET PROCEED STRAIGHT ENTER PAULPIETERSBURG TAXI RANK. RETURN SAME ROUTE TO NEWCASTLE.
12.18	2202BQ2207J810057638 - FROM NEWCASTLE TAXI RANK, PROCEED STRAIGHT ACROSS TERMINUS STREET INTO VOORTREKKER STREET PROCEED STRAIGHT, TURN LEFT AT KIRKLAND STREET, TURN RIGHT AT ALLEN STREET PROCEED STRAIGHT VIA ARBOR PARK SUBURB, TURN LEFT ENTER N11 ROAD PROCEED STRAIGHT, TURN RIGHT INTO P483 VIA OSIZWENI TO UTRECHT, TURN RIGHT AT UTRECHT ROAD INTERSECTION ENTER R34 ROAD PROCEED STRAIGHT, TURN LEFT AT BLOOD RIVER ENTER R33 ROAD AND R34 PROCEED STRAIGHT TO VRYHEID, TURN LEFT AT STILWATER BP GARAGE PROCEED STRAIGHT ENTER R33 ROAD TO PAULPIETERSBURG TURN RIGHT AT KRUGER STREET PROCEED STRAIGHT ENTER PAULPIETERSBURG TAXI RANK. RETURN SAME ROUTE TO NEWCASTLE.
12.19	2202BR2100F500057611 - MADADENI TO NEWCASTLE FROM KWAHOFINA ECANAN SECTION NEW SETTLEMENT HOUSING AND THE RIVERSIDE PROCEED STRAIGHT ON ROAD BETWEEN SECTION 3 AND RIVERSIDE HOUSING AT FOUR WAY STOP PROCEED STRAIGHT VIA METHODIST CHURCH VIA SECTION 1 CLINIC AND TAXI RANK, TURN RIGHT AT SECTION 1 RANK PROCEED STRAIGHT, TURN LEFT AT KWAMAVUSO CORNER HOUSE PROCEED STRAIGHT, TURN LEFT AT LUTHERAN CHURCH PROCEED STRAIGHT, TURN RIGHT EMBONGOLWENI CHURCH, VIA BP GARAGE, VIA AMAJUBA DISTRICT OFFICE IKHWEZI SECTION AND VIA SAPS STATION MADADENI AT ROBOT, TURN RIGHT TO INGAGANE INTERSECTION, TURN RIGHT AT THE ROBOT CROSSING INGAGANE RIVER VIA RAILWAY STATION MATUKUSA NEW TOWNSHIP AT KEYWAY MOTORS (MATUKUSA) ROBOT PROCEED STRAIGHT VIA RAILWAY STATION KARBOCHEM, TURN LEFT ENTER ROAD N11 AND TURN RIGHT INTO ALLEN STREET TO NEWCASTLE, VIA ARBOR PARK TOWN HOUSES, PROCEED ON ALLEN STREET ENTER NEWCASTLE, TURN LEFT AT KIRKLAND STREET, TURN RIGHT AT VOORTREKKER STREET PROCEED STRAIGHT ACROSS TERMINUS STREET TAXI RANK. RETURN WITH THE SAME ROUTE TO MADADENI TOWNSHIP. OR TURN RIGHT AT KEYWAY MOTORS ROBOT INTO ALBERT WESSELS ROAD VIA EMABHODINI NEWCASTLE TEXTILE INDUSTRIES AND HEAVY ENGINEERING INDUSTRY. PROCEED STRAIGHT VIA ENGINE GARAGE. VIA FOUR WAY STOP PROCEED STRAIGHT, TURN RIGHT AT ROBOT VIA KARDBRO TESTING STATION, TURN RIGHT ENTER HARDWICK STREET, TURN LEFT AT KINGS HOTEL INTO HARDING STREET PROCEED STRAIGHT, TURN RIGHT AT BP GARAGE AND BRAD LWS FURNISHERS, INTO ALLEN STREET PROCEED STRAIGHT, TURN LEFT AT KIRKLAND STREET, TURN RIGHT INTO VOORTREKKER STREET PROCEED STRAIGHT ACROSS TERMINUS STREET ENTER NEWCASTLE APPROVED TAXI RANK. RETURN WITH SAME ROUTE TO MADADENI TOWNSHIP.
12.20	2202BR2100F500057618 - MADADENI TO NEWCASTLE FROM R-SECTION TAXI RANK R826 HOUSE RIGHT, ENTER ROAD BETWEEN R-SECTION AND SECTION 6, TURN LEFT RASTA PAZZA SHOP, STRAIGHT, VIA ZENZELE SHOPPING COMPLEX, VIA MADADENI HOSPITAL, TURN RIGHT AT INTERSECTION, VIA CRIPPLE CENTRE AND VIA CIRCUIT OFFICE, VIA AMAJUBA TECHNOLOGY CENTRE, TURN LEFT ENTER SECTION 2, VIA AMAJUBA COLLEGE, VIA MAGISTRATES OFFICES AND MADADENI POLICE SERVICE, TURN LEFT AT INGAGANE INTERSECTION ROBOT ROAD 483, VIA MATUKUSA NEW SETTLEMENT, AT AMATUKUSA ROBOT, TURN RIGHT INTO ASIPHEPHE ROAD, PROCEED STRAIGHT ENTER ALBERT WESSELS ROAD, VIA EMABHODINI TEXTILE AND LIGHT INDUSTRIES. ALTERNATIVE ROUTE FROM EGESINI SECTION 7 R VIA KHULAKAHLE CRÈCHE, VIA MCEBOWOLWAZI PRIMARY SCHOOL, TURN RIGHT AT MCEBOWOLWAZI PRIMARY SCHOOL, TURN LEFT AT L POST OFFICE BOX, TURN LEFT AT HOUSE L597, TURN RIGHT AT MAZULU HIGH SCHOOL, TURN LEFT AT ZENZELE SUPERMARKET, VIA MADADENI HOSPITAL, TURN RIGHT AT ROAD INTERSECTION, VIA CRIPPLE CENTRE, VIA EDUCATION CIRCUIT OFFICE, VIA AMAJUBA TECHNOLOGY, TURN LEFT, ENTER SECTION 2 ROAD, VIA AMAJUBA COLLEGE, VIA MAGISTRATES OFFICE AND SAPS STATION, PROCEED STRAIGHT, VIA IKHWEZI STATION, TURN RIGHT AT ASIPHEPHE ROAD, ENTER ALBERT WESSELS ROAD, VIA AMABHODINI PROCEED STRAIGHT, VIA PROTECTION SERVICES, TURN RIGHT, ENTER ALLEN STREET, PROCEED STRAIGHT, TURN LEFT AT KIRKLAND STREET, TURN RIGHT AT VOORTREKKER STREET, PROCEED ACROSS TERMINAL STREET, ENTER NEWCASTLE APPROVED TAXI RANK AND RETURN WITH SAME ROUTE TO MADADENI SECTION.



transport

Department:
Transport
Province of KwaZulu-Natal

GAZETTE

LGKZNG35-2019-NOV

REGION: ALL

12.21	2202BR2100F500057624 - MADADENI TO NEWCASTLE	FROM P1 SECTION 7(P) PROCEED STRAIGHT TO KWAMAKHULUKHULU SUPERMARKET, TURN LEFT AT THE CORNER PROCEED STRAIGHT, TURN RIGHT ENGULUBENI OR KUSAKUSA ENTER M-SECTION 7, VIA EYAKHO SHOPPING COMPLEX PROCEED STRAIGHT VIA EKHAMDUZE STORE, TURN LEFT AT LOKOTHWAYO BRICK & TILE SUPPLY, TURN RIGHT AT EKHAMDUZELIQUOR STORE ENTER L SECTION PROCEED, STRAIGHT TURN RIGHT, AT INTERSECTION, ENTER ROAD BETWEEN SECTION 7 (LO AND SECTION 6, TURN LEFT PROCEED STRAIGHT, VIA AMAZULU HIGH SCHOOL, TURN LEFT AT EYETHU MOTORS SPARES. PROCEED STRAIGHT ON ROAD BETWEEN MADADENI HOSPITAL AND SECTION 6, TURN LEFT AT ZENZELE SHOPPING CENTRE ENTER ROAD BETWEEN SECTION 5 MADADENI HOSPITAL, PROCEED STRAIGHT TURN RIGHT ENTER ROAD SECTION 5 AND OPEN VELD, VIA CRIPPLE CENTRE, VIA CIRCUIT OFFICE, VIA AMAJUBA TECHNOLOGY CENTRE PROCEED STRAIGHT TURN LEFT, VIA AMAJUBA COLLEGE, VIA MAGISTRATES OFFICE, VIA MADADENI POLICE STATION PROCEED STRAIGHT ACROSS ROBOT, TURN RIGHT ON P483 ROAD, TO NEWCASTLE, VIA MATUKUSA NEW SETTLEMENT, TURN RIGHT KEYWAY ROBOT ENTER ASIPHEPHE ROAD PROCEED STRAIGHT ENTER ALBERT WESSELS DRIVE, VIA EMABHODINI PROCEED STRAIGHT VIA ENGINE GARAGE, PROCEED STRAIGHT ACROSS 4 WAY STOP TURN RIGHT AT ROBOT INTO FARADAY STREET, VIA KADBRO VEHICLE TESTING ENTER HARDWICK STREET, TURN OR PROCEED STRAIGHT, VIA VLAM CRESCENT TURN RIGHT AT HARDWICK STREET PROCEED STRAIGHT, TURN LEFT KINGS HOTEL ENTER HARDING STREET PROCEED STRAIGHT, TURN LEFT. ALLEN STREET PROCEED STRAIGHT, TURN LEFT AT KIRKLAND STREET, TURN RIGHT AT VOORTREKKER STREET PROCEED STRAIGHT TERMINUS ENTER APPROVED NEWCASTLE TAXI RANK. RETURN SAME ROUTE TO P1 SECTION7.
12.22	2202BR2202BR00057620 - MADADENI (JOBSTOWN / EMASONDEZA) TO MADADENI	FROM KWADANISA STOP JOBSTOWN, TURN RIGHT ON ROAD D1335, VIA ZUKA TRUST FARM, TURN LEFT JOBSTOWN SCHOOL AND ISIKHALISEZWE S. PRIMARY SCHOOL, PROCEED ACROSS THEKU RIVIA MASKRAAL PROCEED STRAIGHT, ENTER SECTION MADADENI, TURN RIGHT AT ISCOR HOSTEL, VIA ISCOR HOSTEL (INGQAYI HOSTEL) PROCEED STRAIGHT TURN LEFT AT EMATSHENI AMHLOPHE, TURN RIGHT AT CORNER HOUSE KWAMDALLOSE PROCEED STRAIGHT TURN LEFT SHOPRITE CHECKERS ENTER CHECKERS APPROVED TAXI RANK OFF-LOAD AND RETURN WITH SAME ROUTE TO MASONDEZA. ALTERNATIVE ROUTE FROM KWAMDALLOSE CORNER HOUSE PROCEED STRAIGHT VIA CHECKERS SHOPPING CENTER, VIA SECTION 3 CLINIC, TURN RIGHT AT ROAD INTERSECTION PROCEED STRAIGHT VIA KWASIBALI TURN LEFT AT METHODIST CHURCH PROCEED STRAIGHT VIA SECTION 1 TAXI RANK VIA EKHUZANI, VIA EMBONGOLWENI, VIA BP GARAGE, VIA IKHWEZI SECTION, VIA MADADENI POLICE STATION AT THE ROBOT TURN LEFT PROCEED STRAIGHT ENTER MAGISTRATE AND WELFARE OFFICE PARKING AND LOAD / OFFLOAD. RETURN THE SAME ROUTE TO MADADENI CHECKERS.
12.23	2202BR2202BR00057621 - MADADENI TO MADADENI (SIBHASHA KILBARCHAN)	FROM NEWCASTLE TAXI RANK, TURN LEFT INTO TERMINUS STREET, TURN RIGHT AT VOORTREKKER STREET, TURN LEFT AT KIRKLAND STREET, AND TURN RIGHT AT ALLEN STREET. ALTERNATIVE. FROM NEWCASTLE TAXI RANK, TURN RIGHT AT TERMINUS STREET, TURN LEFT AT SUTHERLAND STREET, TURN LEFT AT HOSPITAL VIA PROVINCIAL HOSPITAL NEWCASTLE PRISON TURN RIGHT INTO ALLEN STREET, PROCEED TURN RIGHT INTON11 LADYSMITH ROAD, TURN RIGHT TO INDIAN VILLAGE RETURN SAME ROUTE ACROSS N11, LEFT INTO KILBARCHEN VILLAGE, TURN LEFT AT 4TH AVENUE RETURN SAME ROUTE TURN LEFT INTO INGAGANE ROAD, TURN LEFT TO KILBARCHEN GOLF CLUB RETURN SAME ROUTE TURN LEFT, AT BUTHELEZI STREET VIA OLD POWERSTATION, PROCEED STRAIGHT INTO INGAGANE TOWNSHIP TURN LEFT INTO INGAGANE CLUB INTO 3RD AVENUE AT INGAGANE TOWNSHIP OFFICE RETURN WITH SAME ROUTE TO MADADENI. ALTERNATIVE. ROUTE FROM NEWCASTLE TAXI RANK PROCEED ACROSS TERMINUS STREET, TURN LEFT AT VOORTREKKER STREET, TURN RIGHT AT KIRKLAND STREET, PROCEED STRAIGHT TURN LEFT AT SUTHERLAND STREET VIA PICK N PAY SHOPPING CENTER VIA TECHNIKON SA. TURN LEFT AT HOSPITAL STREET PROCEED STRAIGHT TURN RIGHT ALLEN STREET VIA ARBOR PARK SUBURB, TURN LEFT ENTER N11 TURN RIGHT INTO P483 ROAD TO MADADENI, OSIZWENI AND UTRECHT, TURN RIGHT KARBOCHEM VIA KARBOCHEM PROCEED STRAIGHT VIA ROY POINT CEMETERY, PROCEED STRAIGHT ENTER VEZIBUHLE SETTLEMENT (KNOWN AS EMPONGPONGWENI) RETURN WITH THE SAME ROUTE TO NEWCASTLE APPROVED TAXI RANK. ALTERNATIVE TO ROUTE 11TURN RIGHT TO BALLANGEIGCH AND RETURN AND TURN LEFT TO VEZIBUHLE.
12.24	2202BR2202BS00057622 - MADADENI TO OSIZWENI	FROM MADADENI TO OSIZWENI TOWNSHIP FROM MAGISTRATE OFFICE, MADADENI TOWNSHIP. TURN LEFT ENTER ROAD BETWEEN SECTION 2 AND MUNICIPALITY OFFICES. TURN RIGHT AT BP GARAGE PROCEED STRAIGHT VIA IMBONGOLWENI CHURCH, VIA KHUZANI SHOPPING CENTRE VIA METHODIST CHURCH. SECTIONS 1 PROCEED STRAIGHT AT FOUR WAY STOP ON ROAD BETWEEN RIVERSIDE HOUSES AND SECTION 3 TURN RIGHT AT KWAMABOYA. VIA EHASHINI STOP. VIA ST HOHN CHURCH, TURN RIGHT AT CHECKERS SHOPPING CENTER VIA CLINIC SECTION 3, TURN LEFT AT CLINIC, AND PROCEED VIA MADADENI LIBRARY, VIA BEER WHOLESAL DEPORT, VIA MAZIBUYE TESTING STATION. PROCEED STRAIGHT, AT ZENZELE SHOPPING CENTER, TURN RIGHT AND TURN LEFT VIA MADADENI HOSPITAL ROAD BETWEEN SECTION 6 AND MADADENI HOSPITAL, TURN LEFT AT AMAZULU HIGH SCHOOL, TURN RIGHT AT ROAD INTERSECTION (ROAD BETWEEN SECTION 6 AND SECTION7), VIA MADODA SHOPPING ENTERPRISE, TURN RIGHT AT MADADENI BREWERY VIA MOYOMUHLE TAXI RANK, TURN LEFT AT THE ROBOT ENTER ROAD TO OSIZWENI AND UTRECHT VIA NINE MILE STOP, VIA BLAAUBOSCH AREA, TURN RIGHT AT EMPANGENI, TURN LEFT ENTER OSIZWENI TOWNSHIP (SOUTH), PROCEED STRAIGHT VIA QHUBIMFUNDU S. P. SCHOOL AND VIA XOLANI HIGH SCHOOL. TURN RIGHT AT KWAMASHU STOP. TURN LEFT AT MPHAZIMA RESTAURANT AND HLANGANANI SHOPPING CENTRE, PROCEED STRAIGHT, TURN RIGHT AT ROAD INTERSECTION VIA OSIZWENI BUSINESS ARE, VIA POST OFFICE (OSIZWENI) AND S.A.P.S. STATION, TURN LEFT PROCEED STRAIGHT TO TOP TANK, TURN LEFT KWAMBHOKO (SAND SUPPLY DEPORT) VIA LONG HOMES HOUSING, TURN RIGHT AT MATSHEKETSHENI SECTION, VIA KWA BOB SHOPPING CENTRE, AND MASKOPHASINI, TURN LEFT AT DEPOT. ON THE THIRD ROAD FROM KHUZANI SHOPPING CENTRE, TURN RIGHT VIA KWAMAKHANYA SHOPPING CENTER, TURN RIGHT AT KWA VILAKAZI CORNER HOUSE, VIA 5 STAR CENTRE AND FIRE STATION OSIZWENI, AND TURN RIGHT AT T.V. LIQUOR STORE. PROCEED STRAIGHT VIA KAKALASPAN AREA (RURAL AREA) VIA MILLENNIUM CASH STORE. EMPOMPINI RETURN SAME ROUTE TO MADADENI TOWNSHIP.



transport

Department:
Transport
Province of KwaZulu-Natal

GAZETTE

LGKZNG35-2019-NOV

REGION: ALL

1)	Application Number: APP0119232	2)	Gazette Number: LGKZNG35-2019-NOV
3)	Applicant: V CEBEKHULU ID NO. 7204075874082 Association: MALUKAZI TAXI ASSOCIATION	4)	Applicant Address: B 631 UMLAZI T/SHIP P O UMLAZI KWA-ZULU NATAL 4031
5)	Existing Licence Holder: NOT APPLICABLE ID NO. NOT APPLICABLE	6)	Existing Licence Holder Address: NOT APPLICABLE
7)	Type of application: NEW OPERATING LICENCE	8)	Operating Licence Number: NOTAVAILABLE
9)	Vehicle Type: MINIBUS	10)	1 X 13 (SEATED) + 0 (STANDING)
11)	Region: NINGIZMU 2		
12.1	2206QE21004R00049626 - PHILANI VALLEY TO DURBAN FROM PHILANI VALLEY TO M35 TURN RIGHT INTO JEFFELS ROAD, CONTINUE TO WILCOX ROAD, TURN RIGHT INTO PROSPECTON ROAD, CONTINUE WITH PROSPECTON ROAD AND TURN RIGHT INTO N2, AND PROCEED LEFT INTO M4 (INKOSI ALBERT LUTHULI), TURN RIGHT INTO WEST STREET, LEFT INTO FIELD STREET, INTO QUEEN STREET AND PROCEED TO RANK 104. FROM QUEEN STREET TAXI RANK, RIGHT INTO ALBERT STREET, LEFT INTO LEOPOLD STREET, LEFT INTO MARKET ROAD, DIRECT INTO THE M4 AND RETURN TO PHILANI VALLEY ALONG THE REMAINDER OF THE FORWARD ROUTE IN REVERSE.		
12.2	2206QE2209WC00049624 - FROM THE TAXI RANK, CORNER OF LOTUS AND POSTUM ROADS, ALONG POSTUM ROAD, PICKING UP AT THE TAXI STOPS NEAR THE INTERSECTION WITH ROADS 6.5.4.3 AND 2 AND PROCEED ALONG POSTUM ROAD, RIGHT INTO M35 LEFT INTO OLD MAIN ROAD, LEFT INTO ALEXANDRA AVENUE, LEFT INTO RANK C NEAR REDBRO CENTRE, DROP OFF AND PICK UP PASSENGERS AND RETURN TO MALUKAZI TAXI RANK ALONG THE SAME ROUTE IN REVERSE.		
12.3	2209WC2209WC00049625 - ISIPINGO TO ISIPINGO FROM THE TAXI RANK ON ROAD 2456, NEAR EZIMBOKODWENI RIVER, ALONG ROADS 2456, LEFT INTO ROAD 2462, PICKING UP AT DESIGNATED TAXI STOPS, PROCEED ALONG 2456, PASSING ROADS 2464, 2462, EMAFEYZINI PRIMARY SCHOOL, 2456 AND 2403. TURN RIGHT INTO ROAD 2403 AND PROCEED TO PICK NEAR ROAD 2430, TURN LEFT INTO ROAD 2455, RIGHT INTO 2472 AND PROCEED PASSING ROADS 2403 INTO 2472 INTO 2474 PASSING 2475 AND CONTINUE ALONG 2474 TO SOUTH SPINAL ROAD. TURN RIGHT INTO SOUTH SPINAL ROAD, LEFT INTO MR 80, PICKING UP NEAR ROAD 2448 AND M35. TURN LEFT INTO M35 AND PICK UP AT TAXI STOP ON M 35 AND PROCEED ALONG M35, PICK UP NEAR ROAD 2103 (NEAR SHELL GARAGE) AND PROCEED PASSING ROAD 108042, PASSING THE POWER STATION, LEFT AT THE FIRST ROBOT INTO OLD MAIN ROAD (ISIPINGO), LEFT AT SECOND ROBOT INTO ALEXANDRA AVENUE AND PROCEED ALONG ALEXANDRA AVENUE TO RANK C IN ISIPINGO (NEAR REDBRO CENTRE). AND RETURN ALONG THE SAME ROUTE IN REVERSE.		



transport

Department:
Transport
Province of KwaZulu-Natal

GAZETTE

LGKZNG35-2019-NOV

REGION: ALL

1)	Application Number: APP0119233	2)	Gazette Number: LGKZNG35-2019-NOV
3)	Applicant: NB BULOSE ID NO. 5811180683083 Association: KWA-MASHU TAXI OWNERS ASSOCIATION	4)	Applicant Address: K 22 MPANGELE ROAD PO KWAMASHU, DURBAN KWA ZULU NATAL 4360
5)	Existing Licence Holder: NOT APPLICABLE ID NO. NOT APPLICABLE	6)	Existing Licence Holder Address: NOT APPLICABLE
7)	Type of application: NEW OPERATING LICENCE	8)	Operating Licence Number: NOTAVAILABLE
9)	Vehicle Type: MINIBUS	10)	1 X 15 (SEATED) + 0 (STANDING)
11)	Region: GREATER NORTH		
12.1	<p>2206LN21004S00047566 - KWA-MASHU TO DURBAN</p> <p>FROM KWAMASHU TAXI RANK, INTO MALANDELA ROAD, INTO INANDA ROAD, INTO INANDA HIGHWAY, RIGHT INTO N2, INTO WESTERN FREEWAY (N3) ALONG THE WESTERN FREEWAY (N3) LEFT INTO BEREA ROAD NORTH, INTO OLD DUTCH ROAD, ALICE STREET, RIGHT INTO GREY STREET, LEFT INTO COMMERCIAL LEFT INTO FIELD STREET TO SOLDIER'S WAY TAXI RANK.</p> <p>FROM COMMERCIAL ROAD RIGHT INTO GARDNER STREET, RIGHT INTO PINE STREET, TO WESTERN FREEWAY.</p> <p>FROM DURBAN BACK TO KWAMASHU FROM SOLDIER'S WAY TAXI RANK, TO FIELD STREET, LEFT INTO LEOPOLD STREET, TO CANNONGATE ROAD, INTO WESTERN FREEWAY (N3), INTO N2, INANDA ROAD OFF-RAMP, INANDA HIGHWAY, MALANDELA ROAD.</p>		
12.2	<p>2206LN22027Q10047570 - KWA-MASHU CAMP TO STANGER</p> <p>FROM APPROVED TAXI RANK IN KWAMASHU TO APPROVED TAXI RANK IN STANGER VIA VERULAM ALONG MALANDELA ROAD, RIGHT INTO M25, LEFT INTO THE N2, ALONG THE N2, LEFT INTO M41, ALONG THE M41, RIGHT INTO WICK STREET, LEFT INTO IRELAND STREET, RIGHT INTO WICK STREET, RIGHT INTO R102, PROCEED ALONG R102, PROCEED ALONG R102 TO STANGER DIRECT AND RETURN.</p>		
12.3	<p>2206LN2206LN00047583 - KWA-MASHU CAMP TO C,B & D ROUTES</p> <p>FROM KWAMASHU B RANK TO KWAMASHU TAXI RANK (UMSUNDUZI ROAD) INTO AMANZIMTOTI ROAD, UBUBANE ROAD, LEFT INTO ISHLABELELO ROAD, LEFT INTO SIKHINDI ROAD, LEFT INTO GIYA ROAD, RIGHT INTO PHEPELO ROAD, RIGHT INTO MQHINO ROAD, RIGHT INTO THABATHA ROAD, RIGHT INTO SIKHINDI ROAD BACK INTO ISHLABELELO ROAD, VIA UMBANDO ROAD, INTO SIGWEGWE ROAD, INTO UMSUNDUZI ROAD TO KWAMASHU TAXI RANK (UMSUNDUZI RANK) AND BACK WITH THE SAME ROUTE TO C, B & D.</p>		
12.4	<p>2206LN2206LN00047585 - CROSSROADS TAXI RANK TO KWAMASHU STATION VIA C & D.</p> <p>1. FROM CROSSROADS TAXI RANK TO C & D VIA MALANDELA ROAD, INTO UBUBANE ROAD, RIGHT INTO SIGWEGWE ROAD, LEFT INTO INGOME ROAD, RIGHT INTO AMANZIMTOTI ROAD, RIGHT INTO ISIPINGO ROAD AND RETURN BACK ALONG THE SAME ROUTE.</p> <p>2. FROM CROSSROADS TAXI RANK TO KWAMASHU STATION VIA MALANDELA ROAD, RIGHT INTO NTOMBELA ROAD, RIGHT INTO ZULU ROAD, LEFT INTO LUTHULI ROAD, RIGHT INTO NDLONDLO ROAD, RIGHT INTO HLOBANI ROAD, LEFT INTO BHEJANE ROAD INTO KWAMASHU TAXI RANK (MALANDELA ROAD) AND RETURN ALONG THE SAME ROUTE BACK.</p>		
12.5	<p>2206LN2206LN00047586 - KWA-MASHU TO KWA-MASHU L AND M SECTION</p> <p>FROM KWAMASHU TAXI RANK VIA MALANDELA ROAD, LEFT INTO BHEJANE ROAD, RIGHT INTO NYALA ROAD, LEFT INTO MPUKANE ROAD, RIGHT INTO NYALA ROAD, INTO BUNGEZI RIGHT INTO NTUZUMA ACCESS ROAD, RIGHT INTO M25, INTO BESTER TAXI RANK AND RETURN ALONG THE SAME ROUTE BACK.</p> <p>FROM KWAMASHU TAXI RANK TO BESTER VIA MALANDELA ROAD, INTO BHEJANE ROAD, LEFT INTO SIBISI ROAD, RIGHT INTO NYALA ROAD, RIGHT INTO BUNGEZI ROAD, RIGHT INTO NTUZUMA ACCESS ROAD, TO BESTER RANK AND RETURN SAME ROUTE BACK.</p> <p>FROM KWAMASHU TAXI RANK VIA MALANDELA ROAD, INTO BHEJANE ROAD, LEFT INTO MPUNZI ROAD, RIGHT INTO NYALA ROAD, LEFT INTO MBONDWE ROAD, LEFT INTO INGCEBO DRIVE, LEFT INTO IMBONDWE ROAD, LEFT INTO PHITHI ROAD, DIRECT RETURN.</p>		
12.6	<p>2206LN2206LN00047587 - KWA-MASHU TO K & J</p> <p>FROM KWAMASHU TAXI RANK INTO MALANDELA ROAD, RIGHT INTO MKHIWANE ROAD, LEFT INTO MCAKA ROAD, RIGHT INTO MPANGELE ROAD, LEFT INTO PHOTHWE ROAD, LEFT INTO QOPHAMUTHI ROAD, LEFT INTO SAGWACA ROAD, RIGHT INTO NKONJANE ROAD, LEFT INTO MALANDELA ROAD AND RETURN TO THE RANK.</p>		
12.7	<p>2206LN2206M100047580 - KWA-MASHU CAMP TO POINT</p> <p>FROM KWAMASHU TAXI RANK INTO MALANDELA ROAD, INTO M25 INTO NORTH COAST ROAD, INTO UMGENI ROAD, LEFT INTO ARGYLE ROAD, RIGHT INTO BRICKHILL ROAD, INTO POINT ROAD, DIRECT AND RETURN.</p> <p>OUTWARDS</p> <p>FROM POINT ROAD, RIGHT INTO BAYTERRACE ROAD, RIGHT INTO STANGER STREET, INTO ARGYLE ROAD, INTO UMGENI ROAD, INTO MALANDELA ROAD, INTO KWAMASHU TAXI RANK.</p>		
12.8	<p>2206LN2206RK00047567 - KWA-MASHU CAMP TO PINETOWN</p> <p>FROM ALONG MALANDELA ROAD, LEFT INTO BHEJANE ROAD, ALONG BHEJANE ROAD, LEFT INTO SIBISI ROAD, RIGHT INTO NYALA ROAD, RIGHT INTO BHUNGEZI ROAD, RIGHT INTO NTUZUMA ACCESS, RIGHT INTO M25 ON-RAMP AND PROCEED TO BESTER'S TAXI RANK. * ALONG MALANDELA ROAD, LEFT INTO BHEJANE ROAD, RIGHT INTO ZULU ROAD, LEFT INTO NTOMBELA ROAD, LEFT INTO MALANDELA ROAD AND PROCEED TO CROSSROADS TAXI RANK.</p> <p>FROM THE RANK AT KWAMASHU STATION ALONG ANY OF THE ROUTES ABOVE INTO AND ALONG MALANDELA ROAD, INTO INANDA ROAD, RIGHT INTO N2, RIGHT INTO M19, ALONG THE M19, INTO ST JOHN AVENUE, RIGHT INTO OLD MAIN ROAD (M31), LEFT INTO CROMPTON ROAD, RIGHT INTO HILL STREET AND PROCEED TO THE TAXI RANK.</p>		
12.9	<p>2206LN2206RK00047573 - KWA-MASHU CAMP TO PINETOWN</p> <p>MALANDELA ROAD, INANDA ROAD, INANDA HIGHWAY, RIGHT INTO THE M19, ALONG M19, LEFT INTO SHEPSTONE ROAD, INTO BEVISS ROAD, RIGHT INTO OLD MAIN ROAD (M31), LEFT INTO CROMPTON STREET, RIGHT INTO HILL STREET AND PROCEED TO THE TAXI RANK IN HILL STREET.</p>		



transport

Department:
Transport
Province of KwaZulu-Natal

GAZETTE

LGKZNG35-2019-NOV

REGION: ALL

12.10	<p>2206LN2206U200047576 - KWA-MASHU CAMP TO VERULAM</p> <p>FROM KWAMASHU STATION, INTO MALANDELA ROAD, INTO HUNSLET ROAD, RIGHT INTO ABERDARE DRIVE, LEFT INTO PHOENIX HIGHWAY, LEFT INTO R102, ALONG R102, RIGHT INTO WICKS STREET, LEFT INTO IRELAND STREET, RIGHT INTO MOSS STREET, RIGHT INTO WICKS STREET, LEFT INTO R102, ALONG R102, RIGHT INTO NORTHERN DRIVE, RIGHT INTO PHOENIX HIGHWAY, RIGHT INTO INDUSTRIAL PARK ROAD, INTO NTUZUMA ACCESS ROAD, LEFT INTO BHUNGEZI ROAD, LEFT INTO NYALA, RIGHT INTO BHEJANE ROAD AND PROCEED OT THE RANK ON MALANDELA ROAD AT KWAMASHU STATION.</p>
12.11	<p>2206LS21004R00048153 - KWA-MASHU SECTIONS TO DURBAN</p> <p>2. FROM KWAMASHU SECTIONS C, D& B, K & J & L & M TO DURBAN.</p> <p>2.1. C, D & B.</p> <p>UBUBANE ROAD, RIGHT INTO ISIGWEGWE ROAD, INTO ISIPINGO ROAD, LEFT TO UMANZIMTOTI ROAD, LEFT INTO MALANDELA ROAD, INTO INANDA ROAD INTO INANDA HIGHWAY, RIGHT INTO N2, INTO WESTERN FREEWAY (N3) ALONG WESTERN FREEWAY (N3), LEFT TO BEREJA ROAD, OLD DUTCH ROAD, ALICE STREET, RIGHT INTO GREY STREET, LEFT INTO COMMERCIAL, LEFT INTO FIELD STREET TO SOLDIER'S WAY TAXI RANK.</p> <p>ALTERNATIVELY.</p> <p>FROM COMMERCIAL ROAD, RIGHT GARDNER STREET, RIGHT INTO PINE STREET INTO WESTERN FREEWAY.</p> <p>ALTERNATIVELY.</p> <p>MALANDELA ROAD, M25, N2, INTO WESTERN FREEWAY (N3).</p> <p>2.2 K & J</p> <p>NKONJANE ROAD, LEFT INTO SAGWACA ROAD, RIGHT INTO PHOTHWE ROAD, RIGHT INTO MPANGELE ROAD, LEFT INTO MCAKA ROAD, LEFT INTO MKHIWANE ROAD, RIGHT INTO NYALA ROAD, INTO UNDLONDLO ROAD, RIGHT INTO MALANDELA ROAD, INANDA ROAD, INTO INANDA HIGHWAY, RIGHT INTO N2 INTO WESTERN FREEWAY (N3) EAST BOUND, ALONG TO WESTERN FREEWAY (N3) LEFT TO BEREJA ROAD NORTH, INTO OLD DUTCH ROAD, ALICE STREET, RIGHT INTO GREY STREET, LEFT INTO COMMERCIAL, LEFT INTO FIELD STREET, TO SOLDIER'S WAY TAXI RANK.</p> <p>ALTERNATIVELY.</p> <p>FROM COMMERCIAL ROAD, RIGHT INTO GARNER STREET, AND RIGHT INTO PINE STREET TO WESTERN FREEWAY.</p> <p>ALTERNATIVELY.</p> <p>MALANDELA ROAD, M25, N2 INTO WESTERN FREEWAY (N3).</p> <p>2.3 L & M.</p> <p>BHEJANE ROAD, RIGHT INTO HLOBANE ROAD, LEFT INTO NDLONDLO ROAD, LEFT INTO LUTHULI ROAD, RIGHT INTO ZULU ROAD, LEFT INTO NTOMBELA ROAD, RIGHT INTO MALANDELA ROAD, INTO INANDA ROAD, INTO INANDA HIGHWAY, RIGHT INTO N2 INTO WESTERN FREEWAY (N3) EAST BOUND, ALONG TO WESTERN FREEWAY (N3), LEFT TO BEREJA ROAD NORTH, INTO OLD DUTCH ROAD, ALICE STREET, RIGHT INTO GREY STREET, LEFT INTO COMMERCIAL, LEFT INTO FIELD STREET, TO SOLDIER'S WAY TAXI RANK.</p> <p>ALTERNATIVELY.</p> <p>FROM COMMERCIAL ROAD, RIGHT INTO GARDNER STREET, RIGHT INTO PINE STREET TO WESTERN FREEWAY.</p> <p>ALTERNATIVELY.</p> <p>MALANDELA ROAD, M25, N2, INTO WESTERN FREEWAY (N3).</p> <p>ALTERNATIVELY.</p> <p>NYALA ROAD, LEFT INTO PHITHI, INTO MDONI ROAD, NYALA INTO MBONDWE ROAD, RIGHT INTO SIBISI ROAD, INTO MKHWANAZI ROAD, LEFT INTO MLANGENI ROAD, LEFT INTO NTOMBELA ROAD INTO INANDA ROAD, INTO INANDA HIGHWAY, RIGHT INTO N2 INTO WESTERN FREEWAY (N3) EAST BOUND, ALONG TO WESTERN FREEWAY (N3), LEFT TO BEREJA ROAD NORTH, INTO OLD DUTCH ROAD, ALICE STREET, RIGHT INTO GREY STREET, LEFT INTO COMMERCIAL, LEFT INTO FIELD STREET, TO SOLDIER'S WAY TAXI RANK.</p> <p>ALTERNATIVELY.</p> <p>FROM COMMERCIAL ROAD, RIGHT INTO GARDNER STREET, RIGHT INTO PINE STREET TO WESTERN FREEWAY.</p>
12.12	<p>2206S92206RK00053716 - KWAMASHU HOSTEL TO PINETOWN VIA NEW GERMANY.</p> <p>FROM KWAMASHU HOSTEL TAXI RANK TURN LEFT INTO MUSA ROAD THEN RIGHT INTO MALANDELA ROAD AND RIGHT INTO HAYFIELDS ROAD, WHICH LEADS STRAIGHT INTO THE RESIDENTIAL AREA AND RETURN ALONG THE SAME ROAD (HAYFIELDS ROAD).</p> <p>BACKWARDS THEN TURN LEFT INTO MALANDELA ROAD, AND JOIN M25 AT N2 FREEWAY BRIDGE TURN RIGHT INTO N2 FREEWAY SOUTH BOUND. TURN LEFT AT INANDA ROAD OFF RAMP, PROCEED STRAIGHT INTO UMGENI ROAD AND TURN RIGHT TOWARDS M19 WESTVILLE NORTH DIRECTION. PROCEED STRAIGHT AND TURN LEFT INTO M32 THEN RIGHT INTO BLAIR ATHOLL ROAD. CONTINUE ALONG AND TURN LEFT INTO SHEPSTONE ROAD. TURN RIGHT INTO M19 ST JOHN'S AVENUE AND TURN RIGHT INTO OLD MAIN ROAD, LEFT INTO MOODIE STREET AND THEN RIGHT INTO HILL STREET AND FINALLY LEFT INTO HILL STREET TAXI RANK</p> <p>.RETURN ROUTE:FROM PINETOWN TAXI RANK TURN LEFT INTO ANDERSON STREET AND LEFT INTO M31 OLD MAIN ROAD THEN LEFT INTO M13. CONTINUE ALONG AND TURN LEFT INTO M19 PASS ST JOHN'S AVENUE AND CONTINUE ALONG BACK TO THE STARTING POINT USING THE SAME FORWARD ROUTE.</p>



transport

Department:
Transport
Province of KwaZulu-Natal

GAZETTE

LGKZNG35-2019-NOV

REGION: ALL

12.13	<p>2206UB21004R00048164 - FROM KWAMASHU SECTIONS C,D,& B,K & J AND L & M TO DURBAN</p> <p>2.1 C, D & B:</p> <p>UBUBANE ROAD, RIGHT INTO ISIGWEGWE ROAD, INTO ISIPINGO ROAD, LEFT INTO AMANZIMTOTI ROAD, LEFT INTO MALANDELA ROAD, INTO INANDA ROAD, INTO INANDA HIGHWAY, RIGHT INTO N2, INTO WESTERN FREEWAY (N3) ALONG WESTERN FREEWAY (N3), LEFT TO BEREA ROAD NORTH, OLD DUTCH ROAD, ALICE STREET, RIGHT INTO GREY STREET, LEFT INTO COMMERCIAL, LEFT INTO FIELD TO SOLDIER'S WAY TAXI RANK.</p> <p>ALTERNATIVELY.</p> <p>FROM COMMERCIAL ROAD, RIGHT GARDNER STREET, RIGHT INTO PINE STREET INTO WESTERN FREEWAY.</p> <p>ALTERNATIVELY.</p> <p>MALANDELA ROAD, M25, N2, INTO WESTERN FREEWAY (N3).</p> <p>2.2 K & J</p> <p>NKONJANE ROAD, LEFT INTO SIGWACA ROAD, RIGHT INTO PHOTHWE ROAD, RIGHT INTO MPANGELE ROAD, LEFT INTO MCAKA ROAD, LEFT INTO MKHIWANE ROAD, RIGHT INTO NYALA ROAD, INTO UNDLONDLO ROAD, RIGHT INTO MALANDELA ROAD, INANDA ROAD, INTO INANDA HIGHWAY, RIGHT INTO N2 INTO WESTERN FREEWAY (N3) EAST BOUND, ALONG TO WESTERN FREEWAY (N3), LEFT TO BEREA ROAD NORTH, INTO OLD DUTCH ROAD, ALICE STREET, RIGHT INTO GREY STREET, LEFT INTO COMMERCIAL, LEFT INTO FIELD, TO SOLDIER'S WAY TAXI RANK.</p> <p>ALTERNATIVELY</p> <p>FROM COMMERCIAL ROAD, RIGHT INTO GARDNER STREET, RIGHT INTO PINE STREET TO WESTERN FREEWAY.</p> <p>ALTERNATIVELY.</p> <p>MALANDELA ROAD, M25, N2, INTO WESTERN FREEWAY (N3).</p> <p>2.3. L & M:</p> <p>BHEJANE ROAD, RIGHT INTO HLOBANE ROAD, LEFT INTO LUTHULI ROAD, RIGHT INTO ZULU ROAD, LEFT INTO NTOMBELA ROAD, RIGHT INTO MALANDELA ROAD, INTO INANDA ROAD, INTO INANDA HIGHWAY, RIGHT INTO N2 WESTERN FREEWAY (N3) EAST BOUND, ALONG TO WESTERN FREEWAY (N3), LEFT TO BEREA ROAD NORTH, INTO OLD DUTCH ROAD, ALICE STREET, RIGHT INTO GREY STREET, LEFT INTO COMMERCIAL, LEFT INTO FIELD STREET, TO SOLDIER'S WAY TAXI RANK.</p> <p>ALTERNATIVELY.</p> <p>FROM COMMERCIAL ROAD, RIGHT INTO GARDNER STREET, RIGHT INTO PINE STREET TO WESTERN FREEWAY.</p> <p>ALTERNATIVELY.</p> <p>MALANDELA ROAD, M25, N2, INTO WESTERN FREEWAY (N3).</p> <p>ALTERNATIVELY.</p> <p>NYALA ROAD, LEFT INTO PHITHI, INTO MDONI ROAD, NYALA, INTO MBONDWE ROAD, RIGHT INTO SIBISI ROAD, INTO MKHWANAZI ROAD, LEFT INTO MAKHATHINI ROAD, LEFT INTO MLANGENI ROAD, LEFT INTO NTOMBELA ROAD INTO INANDA ROAD, INTO INANDA HIGHWAY, RIGHT INTO N2 INTO WESTERN FREEWAY (N3) EAST BOUND, ALONG TO WESTERN FREEWAY (N3), LEFT TO BEREA ROAD NORTH, INTO OLD DUTCH ROAD, ALICE STREET, RIGHT INTO GREY STREET, LEFT INTO COMMERCIAL, LEFT INTO FIELD STREET, TO SOLDIER'S WAY TAXI RANK.</p> <p>ALTERNATIVELY.</p> <p>FROM COMMERCIAL ROAD, RIGHT INTO GARDNER STREET, RIGHT INTO PINE STREET TO WESTERN FREEWAY.</p> <p>ALTERNATIVELY.</p> <p>MALANDELA ROAD, M25, N2 INTO WESTERN FREEWAY (N3).</p>
12.14	<p>2206UW21004R00048158 - KWA-MASHU TOWNSHIP TO DURBAN</p> <p>FROM KWA-MASHU TAXI RANK, INTO MALANDELA ROAD, INTO INANDA ROAD, INTO INANDA HIGHWAY, RIGHT INTO N2, INTO WESTERN FREEWAY (N3) ALONG THE WESTERN FREEWAY (N3), LEFT INTO BEREA ROAD NORTH, INTO OLD DUTCH ROAD, ALICE STREET, RIGHT INTO GREY STREET, LEFT INTO COMMERCIAL, LEFT INTO FIELD STREET TO SOLDIER'S WAY TAXI RANK.</p> <p>FROM COMMERCIAL ROAD, TURN RIGHT INTO GARDNER STREET, RIGHT INTO PINE STREET TO WESTERN FREEWAY.</p> <p>FROM SOLDIER'S WAY TAXI RANK, TO FIELD STREET, LEFT INTO LEOPOLD STREET, TO CANNONGATE ROAD, INTO WESTERN FREEWAY (N3), INTO N2, INANDA ROAD OFF-RAMP, INANDA HIGHWAY, MALANDELA ROAD.</p>
12.15	<p>2206UW2206M100048173 - KWA-MASHU TO POINT</p> <p>INWARDS: FROM KWA-MASHU TAXI RANK INTO MALANDELA ROAD, INTO M25 INTO NORTH COAST ROAD, INTO UMGENI ROAD, LEFT INTO ARGYLE ROAD, RIGHT INTO BRICKHILL ROAD, INTO POINT ROAD, DIRECT AND RETURN.</p> <p>OUTWARDS: FROM POINT ROAD, RIGHT INTO BAY TERRACE ROAD, RIGHT INTO STANGER STREET, INTO ARGYLE ROAD, INTO UMGENI ROAD, INTO M25, LEFT INTO MALANDELA ROAD, INTO KWA-MASHU TAXI RANK.</p>
12.16	<p>2206UW2206RK00048168 - KWA-MASHU TO PINETOWN</p> <p>3 A. FROM APPROVED TAXI RANK IN KWA-MASHU TO APPROVED TAXI RANK IN PINETOWN VIA BESTER, CROSSROADS DIRECT AND RETURN. ALONG MALANDELA ROAD, LEFT INTO BHEJANE ROAD, ALONG BHEJANE ROAD, LEFT INTO SIBISI ROAD, RIGHT INTO NYALA ROAD, RIGHT INTO BHUNGEZI ROAD, RIGHT INTO NTUZUMA ACCESS, RIGHT INTO M25 ON- RAMP AND PROCEED TO BESTER'S TAXI RANK.</p> <p>ALONG MALANDELA ROAD, LEFT INTO BHEJANE ROAD, RIGHT INTO ZULU ROAD, LEFT INTO NTOMBELA ROAD, LEFT INTO MALANDELA ROAD AND PROCEED TO CROSSROADS TAXI RANK.</p> <p>FROM THE RANK AT KWA-MASHU STATION ALONG ANY OF THE ROUTES ABOVE INTO AND ALONG MALANDELA ROAD, INTO INANDA ROAD, RIGHT INTO THE N2, RIGHT INTO M19, ALONG THE M19, INTO ST. JOHN AVENUE, RIGHT INTO OLD MAIN ROAD (M31), LEFT INTO CROMPTON ROAD, RIGHT INTO HILL STREET AND PROCEED TO THE TAXI RANK.</p>



transport

Department:
Transport
Province of KwaZulu-Natal

GAZETTE

LGKZNG35-2019-NOV

REGION: ALL

12.17	2206UW2206RK00048170 - KWA-MASHU TO PINETOWN MALANDELA ROAD, INANDA ROAD, INANDA HIGHWAY, RIGHT INTO THE M19, ALONG M19, LEFT INTO SHEPSTONE ROAD, INTO BEVISS ROAD, RIGHT INTO OLD MAIN ROAD (M31), LEFT INTO CROMPTON STREET, RIGHT INTO HILL STREET AND PROCEED TO THE TAXI RANK IN HILL STREET.
12.18	2206UW2206U200048172 - KWA-MASHU TO VERULAM KWA-MASHU STATION, INTO MALANDELA ROAD, INTO HUNSLET ROAD, RIGHT INTO ABERDARE DRIVE, LEFT INTO PHOENIX HIGHWAY, LEFT INTO R102, ALONG R102, RIGHT INTO WICKS STREET, LEFT INTO IRELAND STREET, RIGHT INTO MOSS STREET RIGHT INTO WICKS STREET, LEFT INTO R102, ALONG R102, RIGHT INTO NORTHERN DRIVE, RIGHT INTO PHOENIX HIGHWAY, RIGHT INTO INDUSTRIAL PARK ROAD, INTO NTUZUMA ACCESS ROAD, LEFT INTO BHUNGEZI ROAD, LEFT INTO NYALA, RIGHT INTO BHEJANE ROAD AND PROCEED TO THE RANK ON MALANDELA ROAD AT KWA-MASHU STATION.
12.19	2206UW2206UD00048176 - KWA-MASHU TOWNSHIP TO KWA-MASHU L & M FROM KWA-MASHU TO CROSSROADS. KWA-MASHU TAXI RANK TO CROSSROAD VIA MALANDELA ROAD, LEFT INTO BHEJANE ROAD, RIGHT INTO HLOBANE ROAD, LEFT INTO NDLONDLO ROAD, LEFT INTO LUTHULI ROAD, RIGHT INTO ZULU ROAD, LEFT INTO NTOMBELA ROAD INTO MALANDELA ROAD (CROSSROAD TAXI RANK). 10.2 FROM KWA-MASHU TO M SECTION (NHLUNGWANE). FROM KWA-MASHU TAXI RANK VIA MALANDELA ROAD LEFT INTO BHEJANE ROAD, LEFT INTO NYALA ROAD LEFT INTO MPUKANE ROAD, RIGHT INTO NYALA ROAD, LEFT INTO BUNGEZI ROAD, RIGHT INTO NTUZUMA ACCESS ROAD, RIGHT INTO M25, INTO BESTER TAXI RANK AND RETURN ALONG THE SAME ROUTE. 10.3 FROM KWA-MASHU TO BESTER FROM KWA-MASHU TAXI RANK TO BESTER VIA MALANDELA ROAD, INTO BHEJANE ROAD, LEFT INTO SIBISI ROAD, RIGHT INTO NYALA ROAD, RIGHT INTO BUNGEZI ROAD, RIGHT INTO NTUZUMA ACCESS ROAD, TO BESTER RANK AND RETURN ALONG THE SAME ROUTE. 10.4 FROM KWA-MASHU TO L SECTION KWA-MASHU TAXI RANK INTO MALANDELA ROAD, INTO BHEJANE ROAD, LEFT INTO NYALA ROAD, INTO MBONDWE ROAD, RIGHT INTO INGCEBO DRIVE, LEFT INTO MBONDWE ROAD, LEFT INTO PHITHI ROAD, DIRECT AND RETURN. 10.5 FROM KWA-MASHU TAXI RANK TO N SECTION. FROM KWA-MASHU TAXI RANK INTO MALANDELA ROAD, INTO BHEJANE ROAD, LEFT INTO NYALA ROAD, INTO UNDIYAZANA DRIVE, LEFT INTO MBONDWE ROAD, LEFT INTO EGUGWINI STREET, LEFT INTO UMATHINTA DRIVE, LEFT INTO IBOHLOLOLO DRIVE, AND RETURN ALONG THE SAME ROUTE. 10.6 KWA-MASHU TAXI RANK TO K & J. FROM KWA-MASHU TAXI RANK INTO MALANDELA ROAD, RIGHT INTO MKHIWANE ROAD, LEFT INTO MCAKA ROAD, RIGHT INTO MPANGELE ROAD, LEFT INTO PHOTHEWE ROAD, LEFT INTO QOPHAMUTHI ROAD, LEFT INTO SAGWACA ROAD, RIGHT INTO NCONJANE ROAD LEFT INTO MALANDELA ROAD, AND RETURN TO THE RANK.
12.20	2206UW2206UJ00048174 - KWA-MASHU TO KWA-MASHU B D FROM KWA-MASHU B RANK TO KWA-MASHU TAXI RANK (UMSUNDUZI ROAD) INTO AMANZIMTOTI ROAD, UBUBANE ROAD, LEFT INTO ISIHLABELELO ROAD, LEFT INTO SIKHINDI ROAD, LEFT INTO GIYA ROAD, RIGHT INTO PHEPHELO ROAD, RIGHT INTO MQHINO ROAD, RIGHT INTO THABATHA ROAD, RIGHT INTO SIKHINDI ROAD AND BACK TO ISIHLABELELO ROAD, VIA UMBANDO ROAD, INTO SIGWEGWE ROAD, INTO UMSUNDUZI ROAD TO KWA-MASHU TAXI RANK (UMSUNDUZI RANK) AND BACK WITH THE SAME ROUTE TO C, B & D.
12.21	2206UW2206UW00048169 - KWA-MASHU TO STANGER FROM APPROVED TAXI RANK IN KWA-MASHU TO APPROVED TAXI RANK IN STANGER TO VERULAM ALONG MALANDELA ROAD, RIGHT INTO M25, LEFT INTO THE N2, ALONG THE N2 LEFT INTO M41, ALONG THE M41 RIGHT INTO WICK STREET, LEFT INTO IRELAND STREET, RIGHT INTO WICK STREET, RIGHT INTO R102, PROCEED ALONG R102, PROCEED ALONG R102 TO STANGER DIRECT AND RETURN.
12.22	2206UW2206UW00048175 - CROSSROADS TO KWA-MASHU FROM CROSSROADS TAXI RANK TO C & D VIA MALANDELA ROAD, INTO UBUBANE ROAD, RIGHT INTO SIGWEGWE ROAD, LEFT INTO INGOME ROAD, RIGHT INTO AMANZIMTOTI ROAD, RIGHT INTO ISIPINGO ROAD AND RETURN BACK ALONG THE SAME ROUTE. FROM CROSSROADS TAXI RANK TO KWA-MASHU STATION VIA MALANDELA ROAD, RIGHT INTO NTOMBELA ROAD, RIGHT INTO ZULU ROAD, LEFT INTO LUTHULI ROAD, RIGHT INTO NDLONDLO ROAD, RIGHT INTO HLOBANI ROAD, LEFT INTO BHEJANE ROAD INTO KWA-MASHU TAXI RANK (MALANDELA ROAD) AND RETURN ALONG THE SAME ROUTE.
12.23	2206UW2206UW00049427 - CONDITIONS: 1. PASSENGERS MAY BE PICKED UP AND/OR SET DOWN ONLY AT DESIGNATED TAXI RANKS OR TAXI STOPS, WHICH SHALL EXCLUDE BUS STOPS. 2. ENTRY OR RANKING ON PRIVATE PROPERTY IS NOT PERMITTED WITHOUT THE WRITTEN PERMISSION OF THE LANDLORD, A COPY OF WHICH MUST BE SUPPLIED TO THE BOARD. 3. WITHOUT HAVING ENTERED INTO AN AGREEMENT WITH OTHER OPERATORS ON A COMMON ROUTE AS CONTEMPLATED BY SECTION 88(2)(B) OF ACT 22 OF 2000, THE PICKING UP OR SETTING DOWN OF PASSENGERS ON SUCH ROUTE IS NOT PERMITTED. A COPY OF SUCH AGREEMENT MUST BE SUPPLIED TO THE BOARD. 4. A RANKS, WHETHER ON-STREET OR OFF-STREET, ONLY THE TAXIS THAT CAN BE ACCOMMODATED IN THE DEMARCATED AREA MAY OCCUPY THE RANK. EXCESS VEHICLES MUST HOLD ELSEWHERE. 5. RANK PERMITS OR LETTERS OF AUTHORITY MUST BE PRODUCED IN RESPECT OF ALL RANKS IN MUNICIPAL AREA, IN PARTICULAR MAJOR TOWNS AND CITIES AND IN PARTICULAR INTER-PROVINCIAL DESTINATIONS. 6. THE ALLOCATION OF ANY ROUTE OR PORTION OF A ROUTE IS SUBJECT TO THE CONDITION THAT IT HAS BEEN APPROVED AND ALLOCATED IN GOOD FAITH AND THAT SUCH ROUTE WILL BE INVALID SHOULD IT TRANSPIRE THAT THE ROUTE OR PORTION THEREOF WILL, OR HAS CAUSED CONFLICT DUE TO IT HAVING BEEN APPROVED BASED ON INCORRECT OR FALSE INFORMATION SUPPLIED TO THE BOARD OR AS A RESULT OF AN ERRORS. IN SUCH INSTANCE THE OPERATING LICENCE MUST BE RETURNED TO THE BOARD FOR CORRECTION. 7. THE VEHICLE MUST BE COVERED BY MOTOR VEHICLE INSURANCE AS WELL AS PERSONAL LIABILITY INSURANCE.

**transport**

Department:
Transport
Province of KwaZulu-Natal

GAZETTE**LGKZNG35-2019-NOV****REGION: ALL**

12.24	220B5P2206LS00168170 - FROM KWAMASHU HOSTEL TAXI RANK, TURN LEFT INTO MUSA ROAD AND THEN RIGHT INTO MALANDELA ROAD AND THEN RIGHT AND PROCEED ALONG HAYFIELDS ROAD WHICH LEADS TO THE RESIDENTIAL AREA TO PICK UP POINTS IN MOUNT ROYAL AND AT MOUNT ROYAL SET DOWN AND PICK UP UP PASSENGERS AND DRIVE BACK ALONG HAYFIELDS ROAD AND TURN LEFT TO MALANDELA ROAD AND JOIN ON RAMP ONWARDS M25 AND DRIVE ALONG SAME ROUTE AT N2 FREEWAY BRIDGE TAKE RIGHT TURN AND JOIN N2 SOUTH. AT EB CLOETE JUNCTION, TURN LEFT AND JOIN N3 FREEWAY EASTWARDS, PASS TOLLGATE AND TURN LEFT INTO RANK NO 253 ALONG WARWICK AVENUE RESERVE ROUTE DRIVE ALONG THE SAME ROUTE AS MENTIONED IN ROUTE NO.1 ABOVE. NB: IN ROUTE NO.4 ABOVE THERE ARE PICK UP POINTS AND DROP OFFS ALONG THE WAY EXCEPT ON N2 AND N3 FREEWAYS ONLY.
-------	--



transport

Department:
Transport
Province of KwaZulu-Natal

GAZETTE

LGKZNG35-2019-NOV

REGION: ALL

1)	Application Number: APP0119237	2)	Gazette Number: LGKZNG35-2019-NOV
3)	Applicant: THEGEN GOVENDER ID NO. 8008185206088 Association: CHATSWORTH MINIBUS ASSOCIATION	4)	Applicant Address: 15 FAIRLIGHT ROAD MALVERN DURBAN 4093
5)	Existing Licence Holder: NOT APPLICABLE ID NO. NOT APPLICABLE	6)	Existing Licence Holder Address: NOT APPLICABLE
7)	Type of application: NEW OPERATING LICENCE	8)	Operating Licence Number: NOTAVAILABLE
9)	Vehicle Type: MINIBUS	10)	1 X 15 (SEATED) + 0 (STANDING)
11)	Region: NINGIZMU 2		
12.1	21004R21004R00050288 - RESTRICTIONS ROUTE 5 (FROM CHECKERS CENTRE IN JOYHURST STREET IN CHATSWORTH, TO DURBAN) IS LIMITED TO 300 VEHICLES PER DAY TO BE IDENTIFIED BY THE TAXI ASSOCIATION BY MEANS OF AN OPERATIONAL SCHEDULE WHICH MUST BE SUBMITTED TO THE BOARD AND THE METRO POLICE ON A MONTHLY BASIS OR WHEN A CHANGE OCCURS.		
12.2	22064S22064S00050291 - MONTFORD TO MONTFORD FROM RANK NO. 113 AT MONTFORD SHOPPING COMPLEX TO SEVEN TANKS, LEFT INTO ROAD 701, RIGHT INTO ROAD 702, RIGHT INTO ROAD 704, RIGHT INTO NATURE RESERVE ROAD, PROCEED TO SEVEN TANKS AND RETURN ALONG THE FORWARD ROUTE IN REVERSE TO RANK NO. 113 AT MONTFORD SHOPPING COMPLEX.		
12.3	22064X21004R00050283 - CHATSWORTH TO DURBAN METRO FROM PRIVATE RANKING FACILITIES : CHECKERS CENTRE IN JOYHURST STREET TO SHALLCROSS RIDGE CENTRE IN LINK ROAD, TURN RIGHT INTO JOYHURST STREET, TURN RIGHT INTO CHATSWORTH CIRCLE, LEFT INTO CROFTDENE DRIVE, RIGHT INTO MONTDENE DRIVE, LEFT INTO ROAD 702, LEFT INTO ROAD 701, RIGHT INTO ROAD 751, RIGHT INTO MOORTON DRIVE, LEFT INTO ARENA PARK DRIVE, DIRECT TO MOORCROSS DRIVE, RIGHT INTO CROSSMOOR DRIVE, LEFT INTO MOORCROSS DRIVE, RIGHT INTO KLAARWATER ROAD, RIGHT INTO LINK ROAD, UP UNTIL SHALLCROSS RIDGE CENTRE AND RETURN ALONG THE SAME ROUTE TO CHECKERS CENTRE IN JOYHURST STREET.		
12.4	22064X21004R00050286 - FROM CHECKERS CENTRE IN JOYHURST STREET IN CHATSWORTH, TO DURBAN: FROM CHECKERS CENTRE IN JOYHURST STREET, CHATSWORTH, RIGHT INTO MAIN STREET, LEFT INTO CHATSDENE STREET, RIGHT INTO FLORENCE NIGHTINGALE DRIVE, LEFT INTO HIGGINSON HIGHWAY, RIGHT INTO CROSSMOOR DRIVE, LEFT INTO MOORCROSS DRIVE, LEFT INTO ROAD 1124 UP UNTIL THE CORNER WITH KLAARWATER DRIVE, AND RETURN ALONG ROAD 1124, LEFT INTO MOORCROSS DRIVE, INTO ARENA PARK DRIVE, RIGHT INTO MOORTON DRIVE, LEFT INTO ROAD 751, LEFT INTO ROAD 701, RIGHT INTO ROAD 702, RIGHT INTO ROAD 502, LEFT INTO ROAD 501, RIGHT INTO ARENA PARK DRIVE, LEFT INTO CHATSWORTH CIRCLE, RIGHT INTO MAIN STREET, INTO ROAD 301, RIGHT INTO WOODHURST DRIVE, INTO COLLIER AVENUE, RIGHT INTO CHATSWORTH MAIN ROAD, INTO PELICAN DRIVE, LEFT INTO HAVENSIDE DRIVE, RIGHT INTO IMPALA DRIVE, RIGHT INTO HIGGINSON HIGHWAY, INTO GRIMBYS ROAD, LEFT INTO SOUTH COAST ROAD, RIGHT INTO SOUTHERN FREEWAY, LEFT INTO MOORE ROAD, RIGHT INTO WARWICK AVENUE, RIGHT INTO ALICE STREET, RIGHT INTO SOLDIERS WAY, RIGHT INTO PINE STREET RANK NO. 84 OR ALTERNATIVELY INTO ALBERT STREET, THEN LEFT INTO PRINCE EDWARD STREET INTO RANK 116 AND RETURN ALONG PRINCE ALFRED, INTO SMITH STREET, INTO SOUTHERN FREEWAY AND RETURN ALONG THE FORWARD ROUTE IN REVERSE.		
12.5	22064X21004R00050287 - CHECKERS CENTRE IN JOYHURST STREET IN CHATSWORTH, TO DURBAN: FROM CHECKERS CENTRE IN JOYHURST STREET, CHATSWORTH, RIGHT INTO MAIN STREET, LEFT INTO CHATSDENE STREET, RIGHT INTO FLORENCE NIGHTINGALE DRIVE, LEFT INTO HIGGINSON HIGHWAY, RIGHT INTO CROSSMOOR DRIVE, LEFT INTO MOORCROSS DRIVE, LEFT INTO ROAD 1124 UP UNTIL THE CORNER WITH KLAARWATER DRIVE, AND RETURN ALONG ROAD 1124, LEFT INTO MOORCROSS DRIVE, INTO ARENA PARK DRIVE, RIGHT INTO MOORTON DRIVE, LEFT INTO ROAD 751, LEFT INTO ROAD 701, RIGHT INTO ROAD 702, RIGHT INTO ROAD 502, LEFT INTO ROAD 501, RIGHT INTO ARENA PARK DRIVE, LEFT INTO CHATSWORTH CIRCLE, RIGHT INTO MAIN STREET, INTO ROAD 301, RIGHT INTO WOODHURST DRIVE, INTO COLLIER AVENUE, RIGHT INTO CHATSWORTH MAIN ROAD, INTO PELICAN DRIVE, LEFT INTO HAVENSIDE DRIVE, RIGHT INTO IMPALA DRIVE, RIGHT INTO HIGGINSON HIGHWAY, INTO GRIMBYS ROAD, LEFT INTO SOUTH COAST ROAD, RIGHT INTO SOUTHERN FREEWAY, LEFT INTO MOORE ROAD, RIGHT INTO WARWICK AVENUE, RIGHT INTO ALICE STREET, RIGHT INTO SOLDIERS WAY, RIGHT INTO PINE STREET RANK NO. 84 OR ALTERNATIVELY INTO ALBERT STREET, THEN LEFT INTO PRINCE EDWARD STREET INTO RANK 116 AND RETURN ALONG PRINCE ALFRED, INTO SMITH STREET, INTO SOUTHERN FREEWAY AND RETURN ALONG THE FORWARD ROUTE IN REVERSE.		
12.6	22064X2202J000050289 - 6.CHATSWORTH TO MOBENI HEIGHTS FROM RANK NO 80 AT R. K. KHANS HOSPITAL IN CHATSWORTH CIRCLE TO MOBENI HEIGHTS SHOPPING CENTRE IN IMPALA DRIVE, RIGHT INTO CHATSWORTH CIRCLE, RIGHT INTO FLORENCE NIGHTINGALE DRIVE, RIGHT INTO WESTCLIFF DRIVE, DIRECT INTO PELICAN DRIVE, RIGHT INTO HAVENSIDE DRIVE, RIGHT INTO IMPALA DRIVE, INTO MOBENI HEIGHTS SHOPPING CENTRE AND RETURN ALONG THE FORWARD ROUTE IN REVERSE TO R. K. KHAN HOSPITAL IN CHATSWORTH CIRCLE.		
12.7	22064X22064X00050284 - CHATSWORTH TOWN CENTRE TO CHATSWORTH RIGHT BHAKTIVEDANTA SWAMI CIRCLE, RIGHT INTO MAIN STREET, DIRECT INTO FLORENCE NIGHTINGALE DRIVE, LEFT INTO SUNSET AVENUE, LEFT INTO ERICA AVENUE, RIGHT INTO SYRINGA AVENUE, LEFT INTO WOODHURST DRIVE, RIGHT INTO COLLIER AVENUE, LEFT INTO CHATSWORTH MAIN ROAD, AND PROCEED TO LOTUS GARAGE AND RETURN ALONG THE FORWARD ROUTE IN REVERSE TO CHECKERS CENTRE IN JOYHURST STREET.		
12.8	22064X22064X00050285 - CHATSWORTH TO CHATSWORTH RIGHT INTO JOYHURST STREET, RIGHT INTO CHATSWORTH CIRCLE, LEFT INTO CROFTDENE DRIVE, RIGHT INTO SILVERGLEN DRIVE, DIRECT INTO BULL-BULL DRIVE, LEFT INTO HAVENSIDE DRIVE, LEFT INTO SUMMERFIELD ROAD, LEFT INTO PELICAN DRIVE, LEFT INTO SILVERGLEN DRIVE, AND PROCEED INTO SILVERGLEN SHOPPING MALL AND RETURN ALONG THE FORWARD ROUTE IN REVERSE TO CHECKERS IN JOYHURST STREET.		
12.9	22064X22064X00050290 - CHATSWORTH CIRCLE TO CHATSWORTH RIDGE CENTRE FROM RANK NO. 80 AT R. K. KHANS HOSPITAL IN CHATSWORTH CIRCLE TO CHATSWORTH RIDGE CENTRE IN LINK ROAD, LEFT INTO CHATSWORTH CIRCLE, LEFT INTO CROFTDENE DRIVE, RIGHT INTO MONTDENE DRIVE, LEFT INTO ROAD 702, LEFT INTO ROAD 701, RIGHT INTO ROAD 751, RIGHT INTO MOORTON DRIVE, LEFT INTO ARENA PARK DRIVE , DIRECT INTO MOORCROSS DRIVE, RIGHT INTO CROSSMOOR DRIVE, LEFT INTO MOORCROSS DRIVE, RIGHT INTO KLAARWATER ROAD, RIGHT INTO LINK ROAD, PROCEED TO CHATSWORTH RIDGE CENTRE AND RETURN ALONG THE FORWARD ROUTE IN REVERSE TO R. K. KHANS HOSPITAL IN CHATSWORTH CIRCLE.		
12.10	22064X22064X00051643 - CHARTER SERVICE FROM CHATSWORTH TAXI RANK TO POINT WITHIN THE PROVINCE OF KZN ONLY. NO PICKING UP OR SETTING DOWN OF PASSENGERS EN ROUTE		



transport

Department:
Transport
Province of KwaZulu-Natal

GAZETTE

LGKZNG35-2019-NOV

REGION: ALL

12.11	KZPRERC2789974 - CHATSWORTH TO SAVANNAH PARK
	FROM PRIVATE CHECKERS RANK IN CHATSWORTH TURN LEFT MAIN ROAD INTO RIGHT BHAKTIVEDANTA SWAMI CIRCLE, LEFT R K KHAN CIRCLE, TURN RIGHT SHALLCROSS ROAD PICK AND DROP, TURN RIGHT RIDGE SHOPPING COMPLEX DROPS AND PICK UP PASSENGERS AND TURN BACK RIGHT INTO SHALLCROSS ROAD, LEFT INTO KLAARWATER ROAD, LEFT HANS DETTMAN HIGHWAY, RIGHT HIGGINSON HIGHWAY, LEFT MEADOC'S ROAD, RIGHT SAVANAH DRIVE, INTO THORN TREE, RIGHT PROCEED INTO RIGHT GROSSLAND, LEFT DEMAT ROAD PROCEED STRAIGHT THEN TURN LEFT MAJOLA ROAD INTO RIGHT DEMAT ROAD AND INTAKE ROAD AND RETURN BACK WITH PASSENGERS TO PRIVATE CHECKERS RANK IN CHATSWORTH.
12.12	KZPRERC2790023 - CHATSWORTH TO JACOBS
	FROM PRIVATE CHECKERS RANK IN CHATSWORTH TURN LEFT MAIN ROAD, INTO RIGHT BHAKTIVEDANTA SWAMI TO FLORENCE NIGHTINGALE HIGHWAY, LEFT R K KHAN, RIGHT SHALLCROSS JOINS RIGHT HIGGINSON HIGHWAY EAST (M1) (WITH PASSENGERS ON), INTO GRIMSBY, LEFT TO SOUTH COAST ROAD, TURN RIGHT BLUFF ROAD (M16), RIGHT CHAMBERLAIN ROAD, LEFT QUALITY STREET, RIGHT LAWLEY STREET DROPS THEN LEFT HIME STREET, THEN RIGHT BROOKLYN ROAD SATTING DOWN PASSENGERS RIGHT SHETLAND ROAD, LEFT CHAMBERLAIN ROAD CIRCLE TO RIGHT THEN, LEFT PHILLIP FRAME, RIGHT BALFOUR ROAD SATTING DOWN PASSENGERS LEFT TO BLUFF ROAD IN RETURN TO CHATSWORTH.
12.13	KZPRERC2790072 - CHATSWORTH TO GALLERIA
	FROM PRIVATE CHECKERS RANK IN CHATSWORTH TURN LEFT MAIN ROAD, INTO RIGHT BHAKTIVEDANTA SWAMI TO FLORENCE NIGHTINGALE HIGHWAY, LEFT R K KHAN, RIGHT SHALLCROSS JOINS RIGHT HIGGINSON HIGHWAY EAST (M1) (WITH PASSENGERS ON) FROM CHATSWORTH, TURN RIGHT N2 SOUTH COAST PROCEED THEN TURN LEFT MOSS KOLNIK DRIVE INTO RIGHT ARBOUR ROAD TAXI RANK DROPPING OFF / PICKING UP AND RETURN THE SAME ROUTE IN REVERSE TO CHATSWORTH WITH PASSENGERS.
12.14	KZPRERC2790121 - CHATSWORTH TO BURLINGTON
	FROM PRIVATE CHECKERS RANK IN CHATSWORTH TURN LEFT MAIN ROAD INTO RIGHT BHAKTIVEDANTA SWAMI CIRCLE, LEFT R K KHAN CIRCLE TURN RIGHT SHALLCROSS ROAD WITH PASSENGERS RIGHT TO BURLINGTON ROAD, SATTING DOWN AND PICK PASSENGERS INTO PIET RETIEF, RIGHT MARTIN ROAD INTO DOWNIE CRESCENT CIRCLE INTO MARTIN ROAD THEN LEFT BURLINGTON ROAD IN REVERSE TO CHATSWORTH.
12.15	KZPRERC2790170 - CHATSWORTH TO NORTHDENE
	FROM PRIVATE CHECKERS RANK IN CHATSWORTH TURN LEFT MAIN ROAD INTO RIGHT BHAKTIVEDANTA SWAMI CIRCLE, LEFT R K KHAN CIRCLE, TURN RIGHT SHALLCROSS ROAD, LEFT HIGGINSON HIGHWAY (M1) WITH PASSENGERS, TURN RIGHT HANS DETTMAN HIGHWAY (M34), TURN RIGHT WILTSHIRE, LEFT BROOCKDALE ROAD PICK AND DROP INTO RITZ ROAD, RIGHT TAGORE ROAD INTO KASHMIR AVE, RIGHT MARCELLINE DRIVE INTO RIGHT BROOCKDALE ROAD, LEFT TO WILTSHIRE, LEFT TO HANS DETTMAN HIGHWAY IN REVERSE WITH PASSENGERS TO CHATSWORTH.



transport

Department:
Transport
Province of KwaZulu-Natal

GAZETTE

LGKZNG35-2019-NOV

REGION: ALL

1)	Application Number: APP0119239	2)	Gazette Number: LGKZNG35-2019-NOV
3)	Applicant: FB ZONDI ID NO. 5302270278083 Association: SWAYIMANA TAXI ASSOCIATION	4)	Applicant Address: P. O. BOX 436 WARTBURG KWAZULU NATAL 3233
5)	Existing Licence Holder: NOT APPLICABLE ID NO. NOT APPLICABLE	6)	Existing Licence Holder Address: NOT APPLICABLE
7)	Type of application: NEW OPERATING LICENCE	8)	Operating Licence Number: NOTAVAILABLE
9)	Vehicle Type: MINIBUS	10)	1 X 15 (SEATED) + 0 (STANDING)
11)	Region: UMGUNGUNDLOVU		
12.1	<p>2100M921004R10049475 - SWAYIMANE TO DURBAN VIA HAMMERSDALE AND PINETOWN.</p> <p>OUTBOUND FROM: APPROVED TAXI RANK AT SWAYIMANE, LEFT INTO P423 LEFT INTO NAGEL DAM RD (MR1-3), RIGHT INTO R 103 INTO KELLY RD TO APPROVED TAXI RANK AT HAMMERSDALE DROP OFF PASSENGERS. NO PICKING UP AT HAMMERSDALE. RETURN TO R103 RIGHT ONTO N3, LEFT AT M13 TAKE PINETOWN / WESTMEAD OFF RAMP, LEFT INTO OLD MAIN RD, RIGHT INTO MOODIE ST, RIGHT INTO HILL ST, LEFT INTO LINK RD TO APPROVED TAXI RANK AT PINETOWN. DROP OFF ONLY NO PICKING UP AT PINETOWN. INTO CHAPEL ST, RIGHT INTO CROMPTON ST, LEFT INTO M13, INTO N3, LEFT INTO M4, RIGHT INTO MARKET RD, RIGHT INTO UNIVERSITY AVE, RIGHT INTO LANCERS RD TO APPROVED RANK IN DURBAN, LANCERS RD RANK.</p> <p>INBOUND FROM: LANCERS RD RANK DURBAN, LEFT INTO WARWICK AVE, LEFT ONTO N3 NORTHBOUND, TAKE CATO RIDGE OFF RAMP, RIGHT INTO R 103, LEFT INTO NAGEL DAM RD, RIGHT INTO P423 TO APPROVED TAXI RANK IN SWAYIMANE. DROP OFF ON ROADS D1017, D457, D 1019 AND D1013 IN SWAYIMANE PERMITTED.</p> <p>ALTERNATIVE INBOUND ROUTE:</p> <p>FROM LANCERS RD RANK DURBAN, LEFT INTO WARWICK AVE INTO N3 NORTHBOUND, TAKE OFF RAMP AT GREYTOWN RD PIETERMARITZBURG INTO R33 RIGHT INTO R614 RIGHT INTO WINDYHILL RD LEFT INTO D599 TO APPROVED TAXI RANK AT SWAYIMANE.</p>		
12.2	<p>2100M921006S10049477 - WARTBURG TO GREYTOWN.</p> <p>OUTBOUND FROM: APPROVED TAXI RANK IN WARTBURG INTO MILL RD, RIGHT INTO R614, RIGHT INTO NOODSBURG RD, LEFT INTO KHAMANZI RD, RIGHT INTO R33, RIGHT ONTO SERGEANT ST, TO APPROVED TAXI RANK IN GREYTOWN.</p> <p>INBOUND FROM: APPROVED TAXI RANK IN GREYTOWN, INTO SERGEANT ST INTO R 33 INTO KHAMANZI RD, INTO NOODSBURG RD, INTO D681, INTO R614, INTO MILL RD TO APPROVED TAXI RANK IN WARTBURG.</p>		
12.3	<p>2100M92100H310049476 - WARTBURG TO DALTON.</p> <p>FROM APPROVED TAXI RANK IN WARTBURG INTO MILL RD, RIGHT INTO R 614, LEFT INTO D681 INTO NOODSBURG RD LEFT INTO DALTON TO APPROVED TAXI RANK AT DALTON.</p> <p>INBOUND ROUTE:</p> <p>FROM APPROVED TAXI RANK AT DALTON, INTO NOODSBURG RD INTO D681 INTO R614 INTO MILL RD TO APPROVED TAXI RANK AT WARTBURG.</p>		
12.4	<p>2100M92100H310049478 - WARTBURG TO NEW HANOVER</p> <p>OUTBOUND ROUTE: FROM APPROVED TAXI RANK AT WARTBURG INTO MILL RD, LEFT INTO R 614, RIGHT INTO SCHROEDER'S RD, LEFT INTO R 33 LEFT TO APPROVED TAXI RANK AT NEW HANOVER.</p> <p>INBOUND ROUTE: FROM APPROVED TAXI RANK AT NEW HANOVER INTO R 33 INTO SCHROEDER RD INTO R 614, INTO MILL RD TO APPROVED TAXI RANK AT WARTBURG.</p>		
12.5	<p>2100M92100H310049479 - WARTBURG TO PIETERMARITZBURG</p> <p>OUTBOUND ROUTE: FROM APPROVED TAXI RANK AT WARTBURG INTO MILL RD, LEFT INTO R614, LEFT INTO R33 INTO OLD GREYTOWN RD, INTO CHURCH ST, LEFT INTO MARKET ST RANK DROP OFF AT MARKET RANK, LEFT INTO LONG MARKET ST, LEFT INTO RETIEF ST, RIGHT INTO BERG ST TO CHURCH ST RANK NO 5 BELOW EAST ST. INBOUND ROUTE: FROM CHURCH ST RANK NO 5 INTO EAST ST, INTO CHURCH ST, INTO GREYTOWN RD, INTO R33 RIGHT INTO R614 TO APPROVED TAXI RANK AT WARTBURG.</p>		
12.6	<p>2202L32100H310049474 - SWAYIMANE TO PIETERMARITZBURG.</p> <p>OUTBOUND ROUTE: FROM APPROVED TAXI RANK AT SWAYIMANE INTO P423, LEFT INTO R614, LEFT INTO R33 INTO GREYTOWN RD, INTO CHURCH STREET, TURN RIGHT INTO RETIEF ST, RIGHT INTO BERG ST TO CHURCH ST RANK NO.5.</p> <p>INBOUND ROUTE: FROM CHURCH ST RANK NO 5 INTO EAST ST, INTO CHURCH ST, INTO GREYTOWN RD, INTO R33 RIGHT INTO R614 INTO P423 TO APPROVED TAXI RANK AT SWAYIMANE.</p>		



transport

Department:
Transport
Province of KwaZulu-Natal

GAZETTE

LGKZNG35-2019-NOV

REGION: ALL

1)	Application Number: APP0119240	2)	Gazette Number: LGKZNG35-2019-NOV
3)	Applicant: MD XULU ID NO. 6207045818080 Association: PINETOWN TAXI OWNERS ASSOCIATION(LINKRD)	4)	Applicant Address: 29418 PHASE 3 TSHELIMNYAMA PINETOWNKWA-ZULU NATAL 3602
5)	Existing Licence Holder: NOT APPLICABLE ID NO. NOT APPLICABLE	6)	Existing Licence Holder Address: NOT APPLICABLE
7)	Type of application: NEW OPERATING LICENCE	8)	Operating Licence Number: NOTAVAILABLE
9)	Vehicle Type: MINIBUS	10)	1 X 15 (SEATED) + 0 (STANDING)
11)	Region: DURBAN WEST		
12.1	<p>2206RK21004R00049630 - PINETOWN TO DURBAN</p> <p>FROM LINK ROAD TAXI RANK IN PINETOWN, LEFT INTO FORD ROAD, INTO CHAPEL STREET, RIGHT INTO CROMPTON STREET, LEFT INTO UNDERWOOD ROAD ALONG BARTLETT ROAD, STAPPLETON ROAD, ENTABENI ROAD AND CARVELL ROAD TO MAIN ROAD (M5) AND PROCEED ALONG M5 WHICH BECOMES SARNIA ROAD INTO UMBILO (R102), RIGHT INTO BEREA ROAD, INTO LANCERS ROAD, LEFT INTO WARWICK AVENUE, RIGHT INTO ALICE STREET, RIGHT INTO SOLDIERS WAY, LEFT INTO COMMERCIAL ROAD, LEFT INTO ALI WAL STREET, LEFT INTO ORDNANCE ROAD, INTO LEOPOLD STREET, LEFT INTO MARKET ROAD AND PROCEED TO RANK 95 ON MARKET ROAD.</p> <p>RETURN.</p> <p>1.1. FROM RANK 95 IN MARKET ROAD, LEFT INTO MOORE ROAD, RIGHT INTO (M4) SOUTHERN FREEWAY, TAKE OFF RAMP RIGHT INTO M7 (EDWIN SWALES DRIVE), RIGHT INTO SARNIA ROAD (M5) TO ROSSBURGH TAXI RANK 95 AND RETURN ALONG SARNIA ROAD (M5) WHICH BECOMES MAIN ROAD, UNDERWOOD ROAD, LEFT INTO OLD MAIN ROAD, LEFT INTO MOODIE STREET, RIGHT INTO HILL STREET, LEFT INTO LINK ROAD AND PROCEED TO THE LINK ROAD TAXI RANK IN PINETOWN.</p> <p>ALTERNATIVE.</p> <p>1.2. FROM RANK 95 IN MARKET ROAD FOLLOW THE SAME ROUTE AS IN 1.1 UP TO THE INTERSECTION BETWEEN SARNIA AND STELLA ROAD THEN PROCEED LEFT INTO AND ALONG STELLA ROAD UNTIL ITS JUNCTION WITH SARNIA ROAD AND PROCEED TO LINK ROAD TAXI RANK AS IN 1.1.</p>		



transport

Department:
Transport
Province of KwaZulu-Natal

GAZETTE

LGKZNG35-2019-NOV

REGION: ALL

1)	Application Number: APP0119241	2)	Gazette Number: LGKZNG35-2019-NOV
3)	Applicant: DS HLELA ID NO. 7501205645088 Association: NTUZUMA TAXI ASSOCIATION	4)	Applicant Address: G 3015 MFUNDISI ROAD NTUZUMA T/SHIP DURBAN KWA-ZULU NATAL 4360
5)	Existing Licence Holder: NOT APPLICABLE ID NO. NOT APPLICABLE	6)	Existing Licence Holder Address: NOT APPLICABLE
7)	Type of application: NEW OPERATING LICENCE	8)	Operating Licence Number: NOTAVAILABLE
9)	Vehicle Type: MINIBUS	10)	1 X 15 (SEATED) + 0 (STANDING)
11)	Region: GREATER NORTH		
12.1	<p>21004R2206MY00049299 - DURBAN TO NTUZUMA</p> <p>FROM SOLDIER'S WAY TAXI RANK RIGHT INTO FIELD STREET INTO ALBERT STREET INTO UMGENI ROAD INTO NORTH COAST ROAD INTO KWAMASHU HIGHWAY (M25) LEFT INTO NTUZUMA ACCESS ROAD ALONG NTUZUMA ACCESS ROAD RIGHT INTO ITHENDELE DRIVE AND PROCEED TO NTUZUMA ALONG ANY OF THE INNER CIRCLE ROUTES WITHIN NTUZUMA.</p> <p>FROM CENTENARY ROAD TAXI RANK RIGHT INTO MARKET ROAD LEFT INTO ALICE STREET LEFT INTO ALBERT STREET INTO UMGENI ROAD INTO NORTH COAST ROAD INTO KWAMASHU HIGHWAY (M25) AND PROCEED TO THE END POINT ALONG ROUTES IN 5.1 ABOVE.</p> <p>FROM SOLDIER'S WAY TAXI RANK RIGHT INTO FIELD STREET LEFT INTO LEOPOLD STREET INTO CANONGATE ROAD OR FROM CENTENARY ROAD TAXI RANK RIGHT INTO MARKET ROAD RIGHT INTO LEOPOLD STREET INTO CANONGATE ROAD INTO THE WESTERN FREEWAY (N3) INTO THE N2 LEFT INTO KWAMASHU HIGHWAY (M25) AND PROCEED TO THE END POINT ALONG ROUTES IN 5.1 ABOVE.</p>		
12.2	<p>2206MY21004R00049295 - NTUZUMA TO DURBAN</p> <p>FROM ITHENDELE DRIVE TAXI RANK NEAR KWANOZAZA SHOPPING CENTRE ALONG ANY OF ROUTES (S)1 TO 4 ABOVE INTO NTUZUMA ACCESS ROAD RIGHT INTO KWAMASHU HIGHWAY (M25) INTO NORTH COAST ROAD INTO UMGENI ROAD (PROCEED TO SOLDIER'S WAY AND TO SOLDIER'S WAY TAXI RANK OR RIGHT INTO LEOPOLD STREET RIGHT INTO WARWICK AVENUE INTO CENTENARY ROAD AND PROCEED TO CENTENARY ROAD TAXI RANK.</p> <p>FROM ITHENDELE DRIVE TAXI RANK NEAR KWANOZAZA SHOPPING CENTRE ALONG ANY OF THE INNER CIRCLE ROUTES WITHIN NTUZUMA AS PER ROUTES 1 TO 4 ABOVE INTO KWAMASHU HIGHWAY (M25) RIGHT INTO THE N2 LEFT INTO INANDA ROAD (M21) INTO SEA COW LAKE ROAD RIGHT INTO NORTH COAST ROAD AND PROCEED TO THE END POINTS AS IN 1.1 ABOVE.</p> <p>FROM THE STARTING POINT IN 1.1 ABOVE INTO KWAMASHU HIGHWAY (M25) RIGHT INTO THE N2 LEFT INTO INANDA ROAD (M21) OFF RAMP LEFT INTO UMGENI ROAD (M19) ALONG UMGENI ROAD AND PROCEED TO THE END POINTS AS IN 1.1</p> <p>FROM THE STARTING POINT IN 1.1 ABOVE INTO KWAMASHU HIGHWAY RIGHT INTO THE N2 ALONG THE N2 LEFT INTO THE N3 ALONG THE N3 INTO OLD DUTCH ROAD (LEFT INTO CENTENARY ROAD AND PROCEED TO CENTENARY ROAD TAXI RANK OR INTO ALICE STREET RIGHT INTO SOLDIER'S WAY AND PROCEED TO SOLDIER'S WAY TAXI RANK.</p> <p>FROM THE STARTING POINT IN 1.1 ABOVE INTO KWAMASHU HIGHWAY (M25) INTO NORTH COAST ROAD INTO UMGENI ROAD LEFT INTO ARGYLE ROAD RIGHT INTO BRICKHILL ROAD INTO POINT ROAD RIGHT INTO BAY TERRACE RIGHT INTO STANGER STREET LEFT INTO ORDANCE ROAD LEFT INTO SOLDIER'S WAY RIGHT INTO QUEEN STREET RIGHT INTO FIELD STREET AND PROCEED TO SOLDIER'S WAY TAXI RANK OR INTO LEOPOLD STREET RIGHT INTO WARWICK AVENUE INTO CENTENARY ROAD AND PROCEED TO CENTENARY ROAD TAXI RANK.</p>		
12.3	<p>2206MY2206RK00049296 - NTUZUMA TO PINETOWN</p> <p>FROM THE STARTING POINT ON ITHENDELE DRIVE NEAR KWANOZAZA SHOPPING CENTRE ALONG ANY OF THE INNER CIRCLE ROUTES 1 TO 4 WITHIN NTUZUMA TOWNSHIP ALONG ITHENDELE DRIVE LEFT INTO NTUZUMA ACCESS ROAD RIGHT INTO KWAMASHU HIGHWAY (M25) TURN RIGHT INTO THE N2 ALONG THE N2 LEFT INTO INANDA ROAD (M21) OFF RAMP RIGHT INTO UMGENI ROAD (M19) INTO ST. JOHNS AVENUE RIGHT INTO OLD MAIN ROAD LEFT INTO MOODIE STREET RIGHT INTO HILL STREET AND PROCEED TO THE END POINT ON HILL STREET.</p> <p>AND</p> <p>FROM THE STARTING POINT ABOVE ALONG THE ROUTES INDICATED ABOVE RIGHT INTO THE N2 ALONG THE N2 INTO THE N3 INTO THE M13 RIGHT INTO OLD MAIN ROAD RIGHT INTO MOODIE STREET RIGHT INTO HILL STREET AND PROCEED TO THE END POINT ON HILL STREET.</p> <p>AND</p> <p>FROM THE STARTING POINT ABOVE ALONG THE ROUTES INDICATED ABOVE RIGHT INTO UMGENI ROAD (M19) ALONG THE M19 RIGHT INTO OTTO VOLEK ROAD LEFT INTO SHEPSTONE ROAD LEFT INTO REGENT STREET RIGHT INTO CHELSEA AVENUE LEFT INTO CHELSEA AVENUE LEFT INTO ESCOM ROAD RIGHT INTO OLD MAIN ROAD RIGHT INTO TRAFFORD ROAD LEFT INTO HILLCLIMB ROAD LEFT INTO KYALAMI ROAD INTO CIRCUIT ROAD LEFT INTO MALCOLM ROAD LEFT INTO ALBERT ROAD LEFT INTO ALEXANDER ROAD LEFT INTO OLD MAIN ROAD RIGHT INTO MOODIE STREET RIGHT INTO HILL STREET AND PROCEED TO THE TAXI RANK ON HILL STREET.</p>		
12.4	<p>2206MY2206SA00049298 - NTUZUMA TO PHOENIX (UMHLANGA)</p> <p>FROM THE STARTING POINT (ITHENDELE DRIVE TAXI RANK) NEAR KWANOZAZA SHOPPING CENTRE ALONG ANY OF THE INNER CIRCLE ROUTES 1 TO 4 WITHIN NTUZUMA TOWNSHIP ALONG ITHENDELE DRIVE LEFT INTO NTUZUMA ACCESS ROAD INTO INDUSTRIAL PARK ROAD LEFT INTO PHOENIX HIGHWAY RIGHT INTO INTO M41 LEFT INTO UMHLANGA ROCKS DRIVE INTO LIGHTHOUSE ROAD LEFT INTO TANGER WAY RIGHT INTO LAGOON DRIVE RIGHT INTO LIGHT HOUSE ROAD LEFT INTO AN ON RAMP TO THE M4 RIGHT INTO ARGYLE ROAD LEFT INTO UMGENI ROAD LEFT INTO UMGENI ROAD AND PROCEED TO THE RANK (S) AS PER ANY OF THE ROUTES (1.1 TO 1.5) ALTERNATIVE ROUTE ALONG THE M25 LEFT INTO THE N2 RIGHT INTO THE M41 AND PROCEED AS PER THE ABOVE ROUTE.</p>		
12.5	<p>2206MY2206U200049297 - NTUZUMA TO VERULAM</p> <p>FROM THE STARTING POINT (ITHENDELE DRIVE TAXI RANK) NEAR KWANOZAZA SHOPPING CENTRE ALONG ANY OF THE INNER CIRCLE ROUTES WITHIN NTUZUMA TOWNSHIP ALONG ITHENDELE DRIVE LEFT INTO NTUZUMA ACCESS ROAD RIGHT INTO KWAMASHU HIGHWAY (M25) ALONG THE M25 LEFT INTO R102 PASS WHITE HOUSE SHOPPING CENTRE ALONG R102 RIGHT INTO WICK STREET LEFT INTO IRELAND STREET AND PROCEED TO AN APPROVED TAXI RANK ON IRELAND STREET.</p> <p>ALTERNATIVE ROUTE</p> <p>ALONG THE SAME ROUTE ABOVE INTO NTUZUMA ACCESS ROAD INTO INDUSTRIAL PARK ROAD LEFT INTO PHOENIX HIGHWAY LEFT INTO R102 AND PROCEED TO VERULAM AS PER THE ABOVE ROUTE.</p> <p>RESTRICTION: NO PICKING UP OF PASSENGERS ON PHOENIX HIGHWAY.</p>		



transport

Department:
Transport
Province of KwaZulu-Natal

GAZETTE

LGKZNG35-2019-NOV

REGION: ALL

12.6	<p>2206MY220B8S00201401 - NTUZUMA TO BRIDGE CITY</p> <p>FROM NTUZUMA TAXI RANK THEN ITHENDELE DRIVE TAXI RANK NEAR ENGINE GARAGE ALONG NTUZUMA INNER CIRCLE AND NTUZUMA ACCESS ROAD PICK AND DROP AND RETURN NTUZUMA ACCESS TO BRIDGE CITY BOULEYARD TURN RIGHT TO IQOLA ROAD STRAIGHT UP TO BRIDGE CITY RANK</p> <p>ALTERNATIVE ROUTE TURN RIGHT ISIMBA AVENUE, TURN LEFT UFUDU, TURN RIGHT TO NOGWAJA STREET TURN LEFT IBULULU AVENUE TURN RIGHT IMVUMI CRESCENT TURN RIGHT AT THE ROBOT TO BHEJANE STREET , TURN RIGHT INGWE LANE, TURN RIGHT INGWE LANE, TURN RIGHT IMBABALA LANE TURN RIGHT UNOGWAJA STREET DOWN TO BRIDGE CITY PARKING TURN RIGHT INKUNZANA ROAD TURN RIGHT INDLANZI LANE PICK AND RETURN ALONG THE SAME ROUTE.</p>
12.7	<p>2206S92206MY00049300 - KWAMASHU TO NTUZUMA</p> <p>FROM KWAMASHU MAIN TAXI RANK ON MALANDELA ROAD, INTO BHEJANE ROAD, LEFT INTO NYALA ROAD, INTO ITHENDELE DRIVE AND PROCEED TO THE INNER CIRCLE ROUTES WITHIN NTUZUMA AND TO THE RANK ON ITHENDELE DRIVE NEAR BHEKUZULU DRIVE.</p> <p>6.1.1 ALTERNATIVE ROUTE FROM KWAMASHU MAIN TAXI RANK ON MALANDELA ROAD, INTO BHEJANE ROAD, LEFT INTO NYALA ROAD, INTO UNDIYAZANA GROVE, INTO INGCEBO DRIVE, RIGHT INTO IBHUCU DRIVE, RIGHT INTO UMBHALANE, RIGHT INTO IHOBHE AVENUE, LEFT INTO ITHENDELE DRIVE AND PROCEED TO THE INNER CIRCLE ROUTES WITHIN NTUZUMA TAKE-OUT AND TO THE END POINT ON ITHENDELE DRIVE NEAR BHEKUZULU DROVE.</p> <p>6.2. BESTER'S TAXI RANK TO NTUZUMA FROM BESTER'S TAXI RANK, LEFT INTO NTUZUMA ACCESS ROAD, RIGHT INTO ITHENDELE DRIVE AND PROCEED TO ANY OF THE INNER CIRCLE ROUTE(S) 1 TO 4 ABOVE, AND TO THE END POINT ON ITHENDELE DRIVE AND BHEKUZULU DRIVE TAXI RANK.</p> <p>6.3. KWAMASHU CROSSROADS TO NTUZUMA FROM KWAMASHU CROSSROADS TAXI RANK, LEFT INTO MALANDELA ROAD, LEFT INTO KWAMASHU HIGHWAY (M25), LEFT INTO NTUZUMA ACCESS ROAD, RIGHT INTO ITHENDELE DRIVE AND PROCEED TO ANY OF THE INNER CIRCLE ROUTE(S) 1 TO 4 ABOVE, UNTIL THE END POINT ON ITHENDELE NEAR BHEKUZULU DRIVE TAXI RANK.</p>
12.8	<p>KZN601NS118055 - NTUZUMA TO DURBAN</p> <p>FROM NTUZUMA TAXI RANK TO LHOBHE ROAD LEFT TO MBALANE ROAD (PICK UP PASSENGERS), LEFT TO LBHUCE DRIVE PICK AND DROP, RIGHT TO INGCEBO DRIVE PICK AND DROP, RIGHT TO MTHELEKISI (PICK AND DROP), RIGHT TO MADAMFANA (PICK AND DROP), RIGHT TO LBHUCE DRIVE (PICK AND DROP), LEFT TO INGCEBO DRIVE (PICK AND DROP), RIGHT TO NDIYAZANA (PICK AND DROP), LEFT TO INGCEBO DRIVE (PICK UP PASSENGERS), RIGHT TO INTSISHO PASS NTUZUMA POLICE STATION LEFT TO UNNAMED ROAD RIGHT TO LBHUCE (PICK UP PASSENGERS) RIGHT TO XAMU (PICK UP), LEFT TO LHOBHE PICK AND DROP PASSENGERS), LEFT TO ITHENDELE DRIVE (PICK AND DROP) AND TURN BACK TO ENGEN GARAGE WITH ITHENDELE DRIVE (PICK UP PASSENGERS) LEFT TO IVONDWE (PICK AND DROP), RIGHT TO BUHLE BODWA WALK (PICK AND DROP), RETURN WITH BUHLE BODWA WALK (PICK AND DROP) LEFT TO IVONDWE (PICK AND DROP) LEFT TO ITHENDELE DRIVE (PICKAND DROP) LEFT TO BHEKUZULU DRIVE (PICK AND DROP), RETURN AND WHEN REACHING SANDLWANA DRIVE, LEFT TO ITHENDELE DRIVE (PICK AND DROP) PASS NTUZUMA TAXI RANK, LEFT TO KING DINUZULU DRIVE (PICK AND DROP), AND TURN BACK TO SINAMUVA DRIVE (PICK AND DROP), RETURN TO KING DINUZULU DRIVE (PICK AND DROP), LEFT TO XOLANI NGCOBO WALK (PICK AND DROP) RIGHT TO SIQUBUQUBU ROAD (PICK AND DROP), RIGHT TO UNNAMED ROAD (PICK AND DROP), RIGHT TO NKATHAZO ROAD (NEW ROAD- PICK AND DROP) TURN RIGHT THEN IMMEDIATE LEFT TO ITHENDELE DRIVE (PICK UP AND DROP), THEN LEFT TO NTUZUMA ACCESS (NHLUNWANE) PICK AND DROP.</p> <p>ALTERNATIVE ONE FROM NTUZUMA ACCESS (NHLUNGWANE) TURN RIGHT TO M25, RIGHT TO N2, LEFT TO INANDA ROAD (M21), INTO SEA COW LAKE, RIGHT TO NORTH COAST ROAD AND PROCEED TO CENTENARY ROAD TAXI RANK AND RETURN TO NTUZUMA ON THE SAME ROUTE.</p> <p>ALTERNATIVE TWO: FROM NTUZUMA ACCESS, TURN RIGHT TO M25, INTO N2, LEFT TO INANDA ROAD (M21) OFF RAMP AND LEFT TO UMNENI ROAD (M19), AND PROCEED TO CENTENARY ROAD TAXI RANK AND RETURN TO NTUZUMA ON THE SAME ROUTE.</p> <p>ALTERNATIVE THREE: FROM NTUZUMA ACCESS TURN RIGHT TO M25, RIGHT TO N2, LEFT TO N3 INTO OLD DUTCH ROAD, INTO ALICE STREET, RIGHT TO SOLDIERS WAY AND PROCEED TO SOLDIERS WAY TAXI RANK AND RETURN TO NTUZUMA ON THE SAME ROUTE.</p> <p>ALTERNATIVE FOUR: FROM NTUZUMA ACCESS (NHLUNGWANE), RIGHT TO M25, RIGHT TO N2, RIGHT TO NORTH COAST ROAD, TO UMNENI LEFT TO ARGYLE ROAD, RIGHT TO BRICKFIELD, INTO POINT ROAD, RIGHT TO BAY TERRACE, RIGHT TO STANGER STREET, LEFT TO ORDINANCE ROAD, LEFT TO SOLDIERS WAY, RIGHT TO QUEEN STREET, RIGHT TO FIELD STREET AND PROCEED TO SOLDIERS WAY TAXI RANK AND RETURN ON THE SAME ROUTE.</p>
12.9	<p>KZN601NS118104 - NTUZUMA TO CROSSROAD</p> <p>FROM NTUZUMA TAXI RANK TO LHOBHE ROAD LEFT TO MBALANE ROAD (PICK UP PASSENGERS), LEFT TO IBHUCE DRIVE PICK AND DROP, RIGHT TO INGCEBO DRIVE PICK AND DROP, RIGHT TO MTHELEKISI (PICK AND DROP), RIGHT TO MADAMFANA (PICK AND DROP), RIGHT TO IBHUCE DRIVE (PICK AND DROP), LEFT TO INGCEBO DRIVE (PICK AND DROP), RIGHT TO NDIYAZANA (PICK AND DROP), LEFT TO INGCEBO DRIVE (PICK UP PASSENGERS), RIGHT TO INTSISHO PASS NTUZUMA POLICE STATION LEFT TO UNNAMED ROAD RIGHT TO IBHUCE (PICK UP PASSENGERS) RIGHT TO XAMU (PICK UP), LEFT TO LHOBHE PICK AND DROP PASSENGERS), LEFT TO ITHENDELE DRIVE (PICK AND DROP) AND TURN BACK TO ENGEN GARAGE WITH ITHENDELE DRIVE (PICK UP PASSENGERS) LEFT TO IVONDWE (PICK AND DROP), RIGHT TO BUHLE BODWA WALK (PICK AND DROP), RETURN WITH BUHLE BODWA WALK (PICK AND DROP) LEFT TO IVONDWE (PICK AND DROP) LEFT TO ITHENDELE DRIVE (PICK AND DROP) LEFT TO BHEKUZULU DRIVE (PICK AND DROP), RETURN AND WHEN REACHING SANDLWANA DRIVE, LEFT TO ITHENDELE DRIVE (PICK AND DROP) PASS NTUZUMA TAXI RANK, LEFT TO KING DINUZULU DRIVE (PICK AND DROP), AND TURN TO SINAMUVA DRIVE (PICK AND DROP), RETURN TO KING DINUZULU DRIVE (PICK AND DROP), LEFT TO XOLANI NGCOBO WALK (PICK AND DROP) RIGHT TO SIQUBUQUBU ROAD (PICK AND DROP), RIGHT TO UNNAMED ROAD (PICK AND DROP), RIGHT TO NKATHAZO ROAD (NEW ROAD- PICK AND DROP), TURN RIGHT THEN IMMEDIATE LEFT TO ITHENDELE DRIVE (PICK UP AND DROP), THEN LEFT TO NTUZUMA (NHLUNGWANE) PICK AND DROP, RIGHT TO M25 OFF RAMP ON CURNICK NDLOVU WAY, DROP OFF PASSENGERS RIGHT TO MALANDELA ROAD INTO CROSSROAD TAXI RANK AND RETURN ON THE SAME ROUTE.</p>



transport

Department:
Transport
Province of KwaZulu-Natal

GAZETTE

LGKZNG35-2019-NOV

REGION: ALL

12.10	KZN601NS118153 - NTUZUMA TO INDUSTRIAL PARK
	FROM NTUZUMA TAXI RANK TO IOBHHE ROAD LEFT TO MBALANE ROAD (PICK UP PASSENGERS), LEFT TO IBHUCE DRIVE PICK AND DROP, RIGHT TO INGCEBO DRIVE PICK AND DROP, RIGHT TO MTHELEKISI (PICK AND DROP), RIGHT TO MADAMFANA (PICK AND DROP), RIGHT TO IBHUCE DRIVE (PICK AND DROP), LEFT TO INGCEBO DRIVE (PICK AND DROP), RIGHT TO NDIYAZANA (PICK AND DROP), LEFT TO INGCEBO DRIVE (PICK UP PASSENGERS), RIGHT TO INTSISHO PASS NTUZUMA POLICE STATION LEFT TO UNNAMED ROAD RIGHT TO IBHUCE (PICK UP PASSENGERS) RIGHT TO XAMU (PICK UP), LEFT TO IOBHHE PICK AND DROP PASSENGERS), LEFT TO ITHENDELE DRIVE (PICK AND DROP) AND TURN BACK TO ENGEN GARAGE WITH ITHENDELE DRIVE (PICK UP PASSENGERS) LEFT TO IVONDWE (PICK AND DROP), RIGHT TO BUHLE BODWA WALK (PICK AND DROP), RETURN WITH BUHLE BODWA WALK (PICK AND DROP) LEFT TO IVONDWE (PICK AND DROP) LEFT TO ITHENDELE DRIVE (PICK AND DROP) LEFT TO BHEKUZULU DRIVE (PICK AND DROP), RETURN AND WHEN REACHING SANDLWANA DRIVE, LEFT TO ITHENDELE DRIVE (PICK AND DROP) PASS NTUZUMA TAXI RANK, LEFT TO KING DINUZULU DRIVE (PICK AND DROP), AND TURN TO SINAMUVA DRIVE (PICK AND DROP), RETURN TO KING DINUZULU DRIVE (PICK AND DROP), LEFT TO XOLANI NGCOBO WALK (PICK AND DROP) RIGHT TO SIQUBUQUBU ROAD (PICK AND DROP), RIGHT TO UNNAMED ROAD (PICK AND DROP), RIGHT TO NKATHAZO ROAD (NEW ROAD- PICK AND DROP), TURN RIGHT THEN IMMEDIATE LEFT TO ITHENDELE DRIVE (PICK UP AND DROP), THEN LEFT TO NTUZUMA ACCESS (NHLUNGWANE) PICK AND DROP, RIGHT TO M25 , TO HUNSLET ROAD AND RIGHT TO ABERDINE ROAD , PICK AND DROP AND RETURN TO NTUZUMA ON THE SAME ROUTE.
12.11	KZN601NS118202 - NTUZUMA TO KWAMASHU
	FROM NTUZUMA TAXI RANK TO IOBHHE ROAD LEFT TO MBALANE ROAD (PICK UP PASSENGERS), LEFT TO IBHUCE DRIVE PICK AND DROP, RIGHT TO INGCEBO DRIVE PICK AND DROP, RIGHT TO MTHELEKISI (PICK AND DROP), RIGHT TO MADAMFANA (PICK AND DROP), RIGHT TO IBHUCE DRIVE (PICK AND DROP), LEFT TO INGCEBO DRIVE (PICK AND DROP), RIGHT TO NDIYAZANA (PICK AND DROP), LEFT TO INGCEBO DRIVE (PICK UP PASSENGERS), RIGHT TO INTSISHO PASS NTUZUMA POLICE STATION LEFT TO UNNAMED ROAD RIGHT TO IBHUCE (PICK UP PASSENGERS) RIGHT TO XAMU (PICK UP), LEFT TO IOBHHE PICK AND DROP PASSENGERS, LEFT TO ITHENDELE DRIVE (PICK AND DROP) AND TURN BACK TO ENGEN GARAGE WITH ITHENDELE DRIVE (PICK UP PASSENGERS) LEFT TO IVONDWE (PICK AND DROP), RIGHT TO BUHLE BODWA WALK (PICK AND DROP), RETURN WITH BUHLE BODWA WALK (PICK AND DROP) LEFT TO IVONDWE (PICK AND DROP) LEFT TO ITHENDELE DRIVE (PICK AND DROP) LEFT TO BHEKUZULU DRIVE (PICK AND DROP), RETURN AND WHEN REACHING SANDLWANA DRIVE, LEFT TO ITHENDELE DRIVE (PICK AND DROP) PASS NTUZUMA TAXI RANK, LEFT TO KING DINUZULU DRIVE (PICK AND DROP), AND TURN BACK TO SINAMUVA DRIVE (PICK AND DROP), RETURN TO KING DINUZULU DRIVE (PICK AND DROP), LEFT TO XOLANI NGCOBO WALK (PICK AND DROP) RIGHT TO SIQUBUQUBU ROAD (PICK AND DROP), RIGHT TO UNNAMED ROAD (PICK AND DROP), RIGHT TO NKATHAZO ROAD (NEW ROAD- PICK AND DROP), TURN RIGHT THEN IMMEDIATE LEFT TO ITHENDELE DRIVE (PICK UP AND DROP), THEN LEFT TO NTUZUMA ACCESS (NHLUNGWANE) PICK AND DROP, INTO ITHENDELE DRIVE , JOIN LINDA ROAD (NO PICKING UP AND DROPPING OF PASSENGERS) RIGHT TO BHEJANE ROAD (NO PICKING AND DROPPING) LEFT TO LINDA NZAMA ROAD , INTO KWAMASHU TAXI RANK AND RETURN TO NTUZUMA ON THE SAME ROUTE.
12.12	KZN601NS118251 - NTUZUMA TO UMHLENGA ROCKS
	FROM NTUZUMA TAXI RANK TO IOBHHE ROAD LEFT TO MBALANE ROAD (PICK UP PASSENGERS), LEFT TO IBHUCE DRIVE PICK AND DROP, RIGHT TO INGCEBO DRIVE PICK AND DROP, RIGHT TO MTHELEKISI (PICK AND DROP), RIGHT TO MADAMFANA (PICK AND DROP), RIGHT TO IBHUCE DRIVE (PICK AND DROP), LEFT TO INGCEBO DRIVE (PICK AND DROP), RIGHT TO NDIYAZANA (PICK AND DROP), LEFT TO INGCEBO DRIVE (PICK UP PASSENGERS), RIGHT TO INTSISHO PASS NTUZUMA POLICE STATION LEFT TO UNNAMED ROAD RIGHT TO IBHUCE (PICK UP PASSENGERS) RIGHT TO XAMU (PICK UP), LEFT TO IOBHHE PICK AND DROP PASSENGERS), LEFT TO ITHENDELE DRIVE (PICK AND DROP) AND TURN TO ENGEN GARAGE WITH ITHENDELE DRIVE (PICK UP PASSENGERS) LEFT TO IVONDWE (PICK AND DROP), RIGHT TO BUHLE BODWA WALK (PICK AND DROP), RETURN WITH BUHLE BODWA WALK (PICK AND DROP) LEFT TO IVONDWE (PICK AND DROP), LEFT TO ITHENDELE DRIVE (PICK AND DROP) LEFT TO BHEKUZULU DRIVE (PICK AND DROP), RETURN AND WHEN REACHING SANDLWANA DRIVE, LEFT TO ITHENDELE DRIVE (PICK AND DROP) PASS NTUZUMA TAXI RANK, LEFT TO KING DINUZULU DRIVE (PICK AND DROP), AND TURN BACK TO SINAMUVA DRIVE (PICK AND DROP), RETURN TO KING DINUZULU DRIVE (PICK AND DROP), LEFT TO XOLANI NGCOBO WALK (PICK AND DROP) RIGHT TO SIQUBUQUBU ROAD (PICK AND DROP), RIGHT TO UNNAMED ROAD (PICK AND DROP), RIGHT TO NKATHAZO ROAD (NEW ROAD- PICK AND DROP), TURN RIGHT THEN IMMEDIATE LEFT TO ITHENDELE DRIVE (PICK UP AND DROP), THEN LEFT TO NTUZUMA ACCESS (NHLUNGWANE) PICK AND DROP, RIGHT TO M25 , LEFT TO N2 , LEFT TO M41, RIGHT WITH M41 AND OFF RAMP TO M12, LEFT WITH M12, INTO TRAFFIC CIRCLE ,RIGHT TO UMHLENGA ROCKS DRIVE LEFT TO TANAGER WAY INTO UMHLENGA TAXI RANK AND RETURN TO NTUZUMA ON THE SAME ROUTE. RETURN 2 FROM UMHLENGA TAXI RANK RIGHT TO CHATWEL , RIGHT TO UMHLENGA ROCKS DRIVE , BECOMES LIGHTHOUSE STREET , LEFT TO M12 , RIGHT TO M41 , INTO N2 , OFF RAMP, RIGHT TO M25.
12.13	KZN601NS118447 - NTUZUMA TO VERULAM.
	FROM NTUZUMA TAXI RANK TO IOBHHE ROAD LEFT TO MBALANE ROAD (PICK UP PASSENGERS), LEFT TO IBHUCE DRIVE PICK AND DROP, RIGHT TO INGCEBO DRIVE PICK AND DROP, RIGHT TO MTHELEKISI (PICK AND DROP), RIGHT TO MADAMFANA (PICK AND DROP), RIGHT TO IBHUCE DRIVE (PICK AND DROP), LEFT TO INGCEBO DRIVE (PICK AND DROP), RIGHT TO NDIYAZANA (PICK AND DROP), LEFT TO INGCEBO DRIVE (PICK UP PASSENGERS), RIGHT TO INTSISHO PASS NTUZUMA POLICE STATION LEFT TO UNNAMED ROAD RIGHT TO IBHUCE (PICK UP PASSENGERS) RIGHT TO XAMU (PICK UP), LEFT TO IOBHHE PICK AND DROP PASSENGERS), LEFT TO ITHENDELE DRIVE (PICK AND DROP) AND TURN BACK TO ENGEN GARAGE WITH ITHENDELE DRIVE (PICK UP PASSENGERS) LEFT TO IVONDWE (PICK AND DROP), RIGHT TO BUHLE BODWA WALK (PICK AND DROP), RETURN WITH BUHLE BODWA WALK (PICK AND DROP) LEFT TO IVONDWE (PICK AND DROP) LEFT TO ITHENDELE DRIVE (PICK AND DROP) LEFT TO BHEKUZULU DRIVE (PICK AND DROP), RETURN AND WHEN REACHING SANDLWANA DRIVE, LEFT TO ITHENDELE DRIVE (PICK AND DROP) PASS NTUZUMA TAXI RANK, LEFT TO KING DINUZULU DRIVE (PICK AND DROP) AND TURN TO SINAMUVA DRIVE (PICK AND DROP), RETURN TO KING DINUZULU DRIVE (PICK AND DROP), LEFT TO XOLANI NGCOBO WALK (PICK AND DROP) RIGHT TO SIQUBUQUBU ROAD (PICK AND DROP), RIGHT TO UNNAMED ROAD (PICK AND DROP), RIGHT TO NKATHAZO ROAD (NEW ROAD- PICK AND DROP), TURN RIGHT THEN IMMEDIATE LEFT TO ITHENDELE DRIVE (PICK UP AND DROP), THEN LEFT TO NTUZUMA ACCESS (NHLUNGWANE) PICK AND DROP, RIGHT TO M25 OFF RAMP AND TURN TO R102 (MT. EDGE COME) PASS OTTAWA (DROP OFF ONLY) , LEFT TO M27 INTO IRELAND STREET TO IRELAND STREET TAXI RANK AND RETURN ON THE SAME ROUTE.
12.14	KZN601NS118496 - NTUZUMA TO PINETOWN
	FROM NTUZUMA TAXI RANK TO IOBHHE ROAD LEFT TO MBALANE ROAD (PICK UP PASSENGERS), LEFT TO IBHUCE DRIVE PICK AND DROP, RIGHT TO INGCEBO DRIVE PICK AND DROP, RIGHT TO MTHELEKISI (PICK AND DROP), RIGHT TO MADAMFANA (PICK AND DROP), RIGHT TO IBHUCE DRIVE (PICK AND DROP), LEFT TO INGCEBO DRIVE (PICK AND DROP), RIGHT TO NDIYAZANA (PICK AND DROP), LEFT TO INGCEBO DRIVE (PICK UP PASSENGERS), RIGHT TO INTSISHO PASS NTUZUMA POLICE STATION LEFT TO UNNAMED ROAD RIGHT TO IBHUCE (PICK UP PASSENGERS) RIGHT TO XAMU (PICK UP), LEFT TO IOBHHE (PICK AND DROP PASSENGERS), LEFT TO ITHENDELE DRIVE (PICK AND DROP) AND TURN TO ENGEN GARAGE WITH ITHENDELE DRIVE (PICK UP PASSENGERS) LEFT TO IVONDWE (PICK AND DROP), RIGHT TO BUHLE BODWA WALK (PICK AND DROP), RETURN WITH BUHLE BODWA WALK (PICK AND DROP) LEFT TO IVONDWE (PICK AND DROP) LEFT TO ITHENDELE DRIVE (PICK AND DROP) LEFT TO BHEKUZULU DRIVE (PICK AND DROP), RETURN AND WHEN REACHING SANDLWANA DRIVE, LEFT TO ITHENDELE DRIVE (PICK AND DROP) PASS NTUZUMA TAXI RANK, LEFT TO KING DINUZULU DRIVE (PICK AND DROP) AND TURN TO SINAMUVA DRIVE (PICK AND DROP), RETURN TO KING DINUZULU DRIVE (PICK AND DROP), LEFT TO XOLANI NGCOBO WALK (PICK AND DROP) RIGHT TO SIQUBUQUBU ROAD (PICK AND DROP), RIGHT TO UNNAMED ROAD (PICK AND DROP), RIGHT TO NKATHAZO ROAD (NEW ROAD- PICK AND DROP), TURN RIGHT THEN IMMEDIATE LEFT TO ITHENDELE DRIVE (PICK UP AND DROP), THEN LEFT TO NTUZUMA ACCESS (NHLUNGWANE) PICK AND DROP , RIGHT TO M25 , RIGHT TO N2, OFF RAMP TO M19 , INTO ST. JOHNS AVENUE RIGHT TO JOSIAH GUMEDE ROAD LEFT TO MOODIE STREET , RIGHT TO HILL STREET , INTO HILL STREET TAXI RANK AND RETURN ON THE SAME ROUTE. RETURN. FROM HILL STREET TAXI RANK , LEFT TO MOODIE STREET, RIGHT TO JOSIAH GUMEDE STREET, LEFT TO BERMS ROAD, RIGHT TO M19, OFF RAMP TO N2, OFF RAMP TO M25 , LEFT TO NTUZUMA ACCESS, PICK AND DROP, RIGHT TO ITHENDELE DRIVE , PICK AND DROP PASS NKATHAZO ROAD, PICK AND DROP AROUND NTUZUMA UNITS UNTLL REACHING NTUZUMA TAXI RANK.



transport

Department:
Transport
Province of KwaZulu-Natal

GAZETTE

LGKZNG35-2019-NOV

REGION: ALL

1)	Application Number: APP0119245	2)	Gazette Number: LGKZNG35-2019-NOV
3)	Applicant: VV SHEZI ID NO. 7911035802082 Association: MIDLLOVO TAXI ASSOCIATION	4)	Applicant Address: L 648 ESGODINI AREA MIDILLOVO 4001
5)	Existing Licence Holder: NOT APPLICABLE ID NO. NOT APPLICABLE	6)	Existing Licence Holder Address: NOT APPLICABLE
7)	Type of application: NEW OPERATING LICENCE	8)	Operating Licence Number: NOTAVAILABLE
9)	Vehicle Type: MINIBUS	10)	1 X 15 (SEATED) + 0 (STANDING)
11)	Region: NINGIZMU 1		
12.1	<p>2209WC2209WC00050589 - NHLAZUKA TO ISIPINGO</p> <p>THE STARTING POINT AT KWAMAKHONTO SUPERMARKET ON THE ROAD D1035 CONTINUE AND PASS THE ROAD L1116 ON THE LEFT HAND SIDE PASS MBUTHISWENI CLINIC ON THE RIGHT HAND SIDE CONTINUE AND PASS M.P.C.C ROAD D1036 TURN LEFT WITH THIS ROAD PASS NGUBANE STORE RETURN BACK TO D1035 CONTINUE UNTIL YOU REACH D2169 TURN RIGHT WITH THIS ROAD ON YOUR RIGHT HAND SIDE STRAIGHT TO L818 TURN RIGHT AND TURN ON THE RING BACK TO D1035 AND CONTINUE, PASS ST BURNAD MISSION ON THE HAND SIDE UNTIL YOU REACH THE ROAD D1034 ON THE LEFT TURN ON THIS ROAD STRAIGHT TO NKUMANE HIGH SCHOOL AND RETURN BACK TO D1035 STRAIGHT TO T JUNCTION TURN ON THE LEFT ROAD GOING TO RICHMOND TURN RIGHT TAKE THE ROAD D733 STRAIGHT TO T - JUNCTION AGAIN. GO STRAIGHT UNTIL YOU MEET D2169 AND TURN BACK TO THE T - JUNCTION TO ANOTHER T JUNCTION ON THE LEFT THERE IS ROAD GOING TO ROSEBANK AND RICHMOND TAKE RIGHT STRAIGHT TO MID ILLOVO PASS ESMONT ROAD ON THE RIGHT HAND SIDE PASS THE CALTEX GARAGE ON THE RIGHT ON YOUR LEFT THERE IS MID ILLOVO POLICE STATION OPPOSITE THERE IS A SPAR SUPERMARKET PASS THE RIVER (MSUNDUZI RIVER) GOING STRAIGHT THERE IS A ROAD ON YOUR LEFT ESTON ROAD PASS D148 WHICH IS GOING STRAIGHT WITH ESTON ROAD UNTIL YOU REACH RICHMOND ROAD WHICH IS R624 (R56) TAKE RIGHT WHICH IS R624 YOU WILL FIND TANBURG ROAD WHICH IS R603 AND D175 WHICH IS ON YOUR LEFT AND PASS GUNTREE STORE WHICH IS ON YOUR RIGHT IF YOU ARE GOING WITH KINGSBURG ROAD AND PASS EZIMWINI AT YOUR RIGHT HAND SIDE GO DOWN WITH TANGSBURG ROAD YOU WILL FIND D545 WHICH IS GOING TO EMAKHOLWENI AND TURN RIGHT AT THE RING AND JOIN KINGSBURG ROAD AND CONTINUE AND TAKE D2174 AND PASS EPITILA H.P. SCHOOL AND PASS D2174 WHICH IS AT YOUR RIGHT AND PASS L633 AT YOUR RIGHT AND ENTER WE TAKE NEW LOADS AT UMBUMBULU COURT AND WE PASS UMBUMBULU POLICE STATION PASS SIBUSISIWE HIGH SCHOOL AND PASS P740 AT YOUR RIGHT AND PASS D983 WHICH TURNS AT YOUR RIGHT AND PASS D994 WHICH IS AT YOUR RIGHT. WE LEAVE KINGSBURGH R603 AND TAKE LEFT M35 WHICH IS GOING TO ISIPINGO AND RETURN TO UMBUMBULU R603 AND PASS EFOLWENI POLICE STATION WHICH IS AT YOUR LEFT AND PASS FOLWENI LOCATION AND PASS ENSIMBINI LOCATION WHICH IS AT YOUR RIGHT AND CROSS THE RIVER IZIMKOKODO AND PASS MALUKAZI AND PASS SHELL GARAGE WHICH IS AT YOUR LEFT AND ENTER LEFT M35 OLD MAIN ROAD AND PASS BP GARAGE AND RAILWAY STATION IN JADWART STREET AND ENTER LEFT IN ALEXANDRA AVENUE ENTER LEFT.</p>		
12.2	<p>2209WC2209WC00050592 - KWADWENGU TO ISIPINGO.</p> <p>STARTING POINT AT KWADWENGU PASS DWENGU HIGH SCHOOL ON YOUR RIGHT HAND SIDE CONTINUE AND PASS MID ILLOVO PRIMARY ON YOUR LEFT CONTINUE TO MYALUZA STORE ON YOUR RIGHT YOU WILL FIND A T JUNCTION FROM ISMONT THEN TURN LEFT TO KWABABULA STORE TO ANOTHER T - JUNCTION THERE IS ROSEBANK AND RICHMOND AND ESTON THEN TURN RIGHT TO ESTON ROAD PASS CALTEX GARAGE ON YOUR RIGHT YOU WILL FIND MID ILLOVO POLICE STATION OPPOSITE OPPOSITE POLICE STATION THERE IS A SPAR SUPERMARKET PASS THE RIVER (MSUNDUZI RIVER) GOING STRAIGHT THERE IS A ROAD ON YOUR LEFT ESTON ROAD PASS D148 WHICH IS GOING STRAIGHT WITH ESTON ROAD UNTIL YOU REACH RICHMOND ROAD WHICH IS R624 (R56) TAKE RIGHT WHICH IS R624 YOU WILL FIND TANGSBURG ROAD WHICH IS R603 AND PASS D175 WHICH IS ON YOUR LEFT AND PASS GUNTREE STORE WHICH IS ON YOUR RIGHT IF YOU ARE GOING WITH KINGSBURG ROAD AND PASS EZIMWINI AT YOUR RIGHT HAND SIDE GO DOWN WITH TANGSBURG YOU WILL FIND D545 WHICH IS GOING TO EMAKHOLWENI AND TURN AT THE RING AND JOIN KINGSBURG ROAD AND CONTINUE AND TAKE D2174 AND PASS EPITILA H.P. SCHOOL AND PASS D2174 WHICH IS AT YOUR RIGHT AND PASS L633 AT YOUR RIGHT AND ENTER WE TAKE NEW LOADS AT UMBUMBULU COURT AND WE PASS UMBUMBULU POLICE STATION PASS SIBUSISIWE HIGH SCHOOL AND PASS P740 AT YOUR RIGHT AND PASS D983 WHICH TURNS AT YOUR RIGHT AND PASS D994 WHICH IS AT YOUR RIGHT. WE LEAVE KINGSBURGH R603 AND TAKE M35 WHICH IS GOING TO ISIPINGO AND RETURN TO UMBUMBULU R603 AND PASS EFOLWENI POLICE STATION WHICH IS AT YOUR LEFT PASS FOLWENI LOCATION AND PASS ENSIMBINI LOCATION WHICH IS AT YOUR RIGHT AND CROSS THE RIVER IZIMBOKODO AND PASS MALIKAZI AND PASS SHELL GARAGE WHICH IS AT YOUR LEFT AND ENTER M35 WHICH LEADS TO ISIPINGO RAIL OLD MAIN ROAD AND PASS KWAMAKUTHA ROAD M35 AND PASS BP GARAGE AND RAILWAY STATION IN JADWART STREET AND ENTER IN ALEXANDRA STREET ENTER WITH LEFT WHERE YOU WILL FIND AN APPROVED TAXI RANK AND RETURN.</p>		
12.3	<p>2209WC2209WC00050594 - ISMONT TO ISIPINGO.</p> <p>APPROVED TAXI RANK FROM ISMONT TO ISIPINGO AND RETURN ON THE ROAD D410 FIND NGCONGO STORE ON THE RIGHT ONDINI PRIMARY SCHOOL ON YOUR LEFT ISMONT HIGH ON THE RIGHT CONTINUE TO KWABABULA ON THE LEFT YOU TO MYALUZE STORE ON YOUR RIGHT YOU WILL FIND A T-JUNCTION FROM ISMONT THEN TURN LEFT INTO KWABABULA STORE TO ANOTHER T-JUNCTION THERE IS ROSEBANK AND RICHMOND AND ESTON THEN TURN RIGHT TO ESTON ROAD PASS CALTEX GARAGE ON YOUR RIGHT YOU WILL FIND MID ILLOVO POLICE STATION OPPOSITE POLICE STATION THERE IS A SPAR SUPERMARKET PASS THE RIVER (MSUNDUZI RIVER) GOING STRAIGHT THERE IS A ROAD ON YOUR LEFT ESTON ROAD PASS D148 WHICH IS GOING STRAIGHT WITH ESTON ROAD UNTIL YOU REACH RICHMOND ROAD WHICH IS R624 (R56) TAKE RIGHT WHICH IS R624 (R56) TAKE RIGHT WHICH IS R624 YOU WILL FIND TANGSBURG ROAD WHICH IS R603 AND PASS D175 WHICH IS ON YOUR LEFT AND PASS GUNTREE STORE WHICH IS ON YOUR RIGHT IF YOU GOING WITH KINGSBURG ROAD AND PASS EZIMWINI AT YOUR RIGHT HAND SIDE GO DOWN WITH TANGSBURG ROAD YOU WILL FIND D545 WHICH IS GOING TO EMAKHOLWENI AND TURN AT THE RING AND JOIN KINGSBURG ROAD AND CONTINUE AND TAKE D2174 AND PASS EPITILA H.P. SCHOOL AND PASS D2174 WHICH IS AT YOUR RIGHT AND PASS L633 AT YOUR RIGHT AND ENTER WE TAKE NEW LOAS AT UMBUMBULU COURT AND WE PASS UMBUMBULU POLICE STATION PASS SIBUSISIWE HIGH SCHOOL AND PASS P740 AT YOUR RIGHT AND PASS D983 WHICH TURNS AT YOUR RIGHT AND PASS D994 WHICH IS AT YOUR RIGHT. WE LEAVE KINGSBURGH R603 AND TAKE M35 WHICH IS GOING TO ISIPINGO AND RETURN TO UBUMBULU R603 AND PASS EFOLWENI POLICE STATION WHICH IS AT YOUR LEFT AND PASS FOLWENI LOCATION AND PASS ENSIMBINI LOCATION WHICH IS AT YOUR RIGHT AND CROSS THE RIVER IZIMBOKODO AND PASS MALUKAZI AND PASS SHELL GARAGE WHICH IS AT YOUR LEFT AND ENTER M35 WHICH LEADS TO ISIPINGO RAIL OLD MAIN ROAD AND PASS KWAMAKHUTA ROAD M35 AND PASS BP GARAGE AND RAILWAY STATION IN JADWART STREET AND ENTER IN ALEXANDRE STREET ENTER WITH LEFT WHERE YOU WILL FIND AN APPROVED TAXI RANK AND RETURN BACK.</p>		



transport

Department:
Transport
Province of KwaZulu-Natal

GAZETTE

LGKZNG35-2019-NOV

REGION: ALL

1) Application Number: APP0119251	2) Gazette Number: LGKZNG35-2019-NOV
3) Applicant: DB NGIDI ID NO. 8811305993083 Association: MIDLLOVO TAXI ASSOCIATION	4) Applicant Address: 143 NEW DUNBAR ROAD CATO -MANOR 4091
5) Existing Licence Holder: NOT APPLICABLE ID NO. NOT APPLICABLE	6) Existing Licence Holder Address: NOT APPLICABLE
7) Type of application: NEW OPERATING LICENCE	8) Operating Licence Number: NOTAVAILABLE
9) Vehicle Type: MINIBUS	10) 1 X 15 (SEATED) + 0 (STANDING)
11) Region: NINGIZMU 1	
12.1	2209WC2209WC00050589 - NHLAZUKA TO ISIPINGO THE STARTING POINT AT KWAMAKHONTO SUPERMARKET ON THE ROAD D1035 CONTINUE AND PASS THE ROAD L1116 ON THE LEFT HAND SIDE PASS MBUTHISWENI CLINIC ON THE RIGHT HAND SIDE CONTINUE AND PASS M.P.C.C ROAD D1036 TURN LEFT WITH THIS ROAD PASS NGUBANE STORE RETURN BACK TO D1035 CONTINUE UNTIL YOU REACH D2169 TURN RIGHT WITH THIS ROAD ON YOUR RIGHT HAND SIDE STRAIGHT TO L818 TURN RIGHT AND TURN ON THE RING BACK TO D1035 AND CONTINUE, PASS ST BURNAD MISSION ON THE HAND SIDE UNTIL YOU REACH THE ROAD D1034 ON THE LEFT TURN ON THIS ROAD STRAIGHT TO NKUMANE HIGH SCHOOL AND RETURN BACK TO D1035 STRAIGHT TO T JUNCTION TURN ON THE LEFT ROAD GOING TO RICHMOND TURN RIGHT TAKE THE ROAD D733 STRAIGHT TO T - JUNCTION AGAIN. GO STRAIGHT UNTIL YOU MEET D2169 AND TURN BACK TO THE T - JUNCTION TO ANOTHER T JUNCTION ON THE LEFT THERE IS ROAD GOING TO ROSEBANK AND RICHMOND TAKE RIGHT STRAIGHT TO MID ILLOVO PASS ESMONT ROAD ON THE RIGHT HAND SIDE PASS THE CALTEX GARAGE ON THE RIGHT ON YOUR LEFT THERE IS MID ILLOVO POLICE STATION OPPOSITE THERE IS A SPAR SUPERMARKET PASS THE RIVER (MSUNDUZI RIVER) GOING STRAIGHT THERE IS A ROAD ON YOUR LEFT ESTON ROAD PASS D148 WHICH IS GOING STRAIGHT WITH ESTON ROAD UNTIL YOU REACH RICHMOND ROAD WHICH IS R624 (R56) TAKE RIGHT WHICH IS R624 YOU WILL FIND TANGBURG ROAD WHICH IS R603 AND D175 WHICH IS ON YOUR LEFT AND PASS GUNTREE STORE WHICH IS ON YOUR RIGHT IF YOU ARE GOING WITH KINGSBURG ROAD AND PASS EZIMWINI AT YOUR RIGHT HAND SIDE GO DOWN WITH TANGSBURG ROAD YOU WILL FIND D545 WHICH IS GOING TO EMAKHOLWENI AND TURN RIGHT AT THE RING AND JOIN KINGSBURG ROAD AND CONTINUE AND TAKE D2174 AND PASS EPITILA H.P. SCHOOL AND PASS D2174 WHICH IS AT YOUR RIGHT AND PASS L633 AT YOUR RIGHT AND ENTER WE TAKE NEW LOADS AT UMBUMBULU COURT AND WE PASS UMBUMBULU POLICE STATION PASS SIBUSISWE HIGH SCHOOL AND PASS P740 AT YOUR RIGHT AND PASS D983 WHICH TURNS AT YOUR RIGHT AND PASS D994 WHICH IS AT YOUR RIGHT. WE LEAVE KINGSBURG R603 AND TAKE LEFT M35 WHICH IS GOING TO ISIPINGO AND RETURN TO UMBUMBULU R603 AND PASS EFOLWENI POLICE STATION WHICH IS AT YOUR LEFT AND PASS FOLWENI LOCATION AND PASS ENSIMBINI LOCATION WHICH IS AT YOUR RIGHT AND CROSS THE RIVER IZIMKOKODO AND PASS MALUKAZI AND PASS SHELL GARAGE WHICH IS AT YOUR LEFT AND ENTER LEFT M35 OLD MAIN ROAD AND PASS BP GARAGE AND RAILWAY STATION IN JADWART STREET AND ENTER LEFT IN ALEXANDRA AVENUE ENTER LEFT.
12.2	2209WC2209WC00050590 - KWAMKHONTO TO ISIPINGO STARTING POINT AT KWAMKHONTO SUPERMARKET AND TURN RIGHT TO UMKHOMAZI ROAD WHICH IS R674 AND TURN RIGHT TO L675 WHICH IS GOING TO EMATSHOLWANE HIGH SCHOOL TURN BACK TO THE ROAD L674 CONTINUE AND PASS YISE HIGH SCHOOL IN THAT ROAD CONTINUE UNTIL YOU REACH EMATSHOLWANE AND PASS KWAMPOFANA HIGH PRIMARY UNTIL YOU REACH D1066 TURN WITH IT ON THE RING BACK AND JOIN THE ROAD D1143 TURN LEFT AND REACH THE ROAD D158 PASS IT AND CROSS ULLOVU RIVER GOING STRAIGHT AND CONTINUE YOU WILL FIND JABULA SUPERMARKET ON YOUR LEFT TURN LEFT BEFORE YOU REACH THE T- JUNCTION TAKE ESTON ROAD AND PASS MID ILLOVO WHERE WE MEET. PASS ESMONT ROAD ON THE RIGHT HAND SIDE PASS CALTEX GARAGE ON THE RIGHT ON YOUR LEFT THERE IS MID ILLOVO POLICE STATION OPPOSITE POLICE STATION THERE IS A SPAR SUPERMARKET PASS THE RIVER (MSUNDUZI RIVER) GOING STRAIGHT THERE IS ROAD ON YOUR LEFT ESTON ROAD PASS D148 WHICH IS GOING STRAIGHT WITH ESTON ROAD UNTIL YOU REACH RICHMOND ROAD WHICH IS R624 (R56) TAKE RIGHT WHICH IS R624 YOU WILL FIND TANGBURG ROAD WHICH IS R603 AND PASS D175 WHICH IS ON YOUR LEFT AND PASS GUNTREE STORE WHICH IS ON YOUR RIGHT IF YOU ARE GOING WITH KINGSBURG ROAD AND PASS EZIMWINI AT YOUR RIGHT SIDE GO DOWN WITH TANGSBURG ROAD YOU WILL FIND D545 WHICH IS GOING TO EMAKHOLWENI AND TURN AT THE RING AND JOIN KINGSBURG ROAD AND CONTINUE AND TAKE D2174 AND PASS EPITILA H.P. SCHOOL AND PASS D2174 WHICH IS AT YOUR RIGHT AND PASS L633 AT YOUR RIGHT AND ENTER WE TAKE NEW LOADS AT UMBUMBULU COURT AND WE PASS UMBUMBULU POLICE STATION PASS SIBUSISWE HIGH SCHOOL AND PASS P740 AT YOUR RIGHT AND PASS D983 WHICH TURNS AT YOUR RIGHT AND PASS D994 WHICH IS AT YOUR RIGHT. WE LEAVE KINGSBURG R603 AND TAKE LEFT M35 WHICH I GOING TO ISIPINGO AND PASS EFOLWENI POLICE STATION WHICH IS AT YOUR LEFT AND PASS FOLWENI LOCATION AND PASS ENSIMBINI LOCATION WHICH IS AT YOUR RIGHT AND CROSS THE RIVER IZIMBOKODO AND PASS MALUKAZI AND PASS SHELL GARAGE WHICH IS AT YOUR LEFT AND ENTER LEFT M35 OLD MAIN ROAD M35 AND PASS BP GARAGE AND RAILWAY STATION IN JADWART STREET AND ENTER LEFT IN ALEXANDRA AVENUE ENTER WITH LEFT WHERE YOU WILL FIND AN APPROVED TAXI RANK AND RETURN.
12.3	2209WC2209WC00050591 - MPEKULA TO ISIPINGO FROM MPEKULA TURN ON THE RIGHT HAND SIDE TO MANGWANENI AND WE TURN BACK JOIN THE ROAD D1143 WHICH IS GOING TO NGILANYONI AND RETURN AND PASS UMBO CLINIC ON YOUR LEFT HAND SIDE AND NGILANYONI H.P. SCHOOL AND CONTINUE YOU WILL FIND EMANGWANENI AND EMPEKULA AND RETURN WITH D1143 UNTIL YOU REACH D1065 ENTER WITH D1065 IT COMES TO EMAHLAVINI AND TURN AT THE KWAMAKHONELA STORE AND RETURN AND JOIN D1143 CROSS ILLOVU AND TURN AT L64 ON YOUR RIGHT WHICH IS GOING TO ISIGODI WHERE YOU REACH AN APPROVED TAXI RANK AND RETURN BACK AGAIN AND JOIN D1143 UNTIL WE REACH THE ROAD D158 ON THE LEFT HAND SIDE AND TURN WITH IT WHICH LEADS TO KWAPHUTHAZA AND CROSS ILLOVU RIVER AGAIN UNTIL YOU REACH L674 AT KWAMKONTO SUPERMARKET RETURN BACK TO D1143 JOIN IT UP TO KWAJABULA SUPERMARKET AND TAKE LEFT STRAIGHT TO MID ILLOVO PASS ESMONT ROAD ON THE RIGHT HAND SUIDE PASS CALTEX GARAGE ON THE RIGHT ON YOUR LEFT THERE IS MID ILLOVO POLICE STATION OPPOSITE POLICE STATION THERE IS SPAR SUPERMARKET PASS THE RIVER (MSUNDUZI RIVER) GOING STRAIGHT WITH ESTON ROAD PASS D148 WHICH IS GOING STRAIGHT WITH ESTON ROAD UNTIL YOU REACH RICHMOND ROAD WHICH IS R624 (R56) TAKE RIGHT WHICH IS R624 YOU WILL FIND TANGBURG WHICH IS R603 AND PASS D175 WHICH IS ON YOUR LEFT AND PASS GUNTREE STORE WHICH IS ON YOUR RIGHT IF YOU ARE GOING WITH KINGSBURG ROAD AND PASS EZIMWINI AT YOUR RIGHT HAND SIDE GO DOWN WITH TANGSBURG YOU WILL FIND D545 WHICH IS GOING TO EMAKHOLWENI AND TURN AT THE RING AND JOIN KINGSBURG ROAD AND CONTINUE AND TAKE D2174 AND PASS EPITILA H.P. SCHOOL AND PASS D2174 WHICH IS AT YOUR RIGHT AND PASS L633 AT YOUR RIGHT AND ENTER WE TAKE NEW LOADS AT UMBUMBULU COURT AND WE PASS UMBUMBULU POLICE STATION PASS SIBUSISWE HIGH SCHOOL AND PASS P740 AT YOUR RIGHT AND PASS D983 WHICH TURNS AT YOUR RIGHT AND PASS D994 WHICH IS AT YOUR RIGHT B. WE LEAVE KINGSBURG R603 AND TAKE M35 WHICH IS GOING TO ISIPINGO AND RETURN TO UMBUMBULU R603 AND PASS EFOLWENI POLICE STATION WHICH IS AT YOUR LEFT AND PASS FOLWENI LOCATION AND PASS ENSIMBINI LOCATION WHICH IS AT YOUR RIGHT AND CROSS THE RIVER IZIMBOKODO AND PASS MALUKAZI AND PASS SHELL GARAGE WHICH IS AT YOUR LEFT AND ENTER LEFT M35/ OLD MAIN ROAD AND PASS BP GARAGE AND RAILWAY STATION IN JADWART STREET AND ENTER IN ALEXANDRA AVENUE ENTER WITH LEFT WHERE YOU WILL FIND AN APPROVED TAXI AND RETURN.



transport

Department:
Transport
Province of KwaZulu-Natal

GAZETTE

LGKZNG35-2019-NOV

REGION: ALL

12.4	2209WC2209WC00050592 - KWADWENGU TO ISIPINGO.
	<p>STARTING POINT AT KWADWENGU PASS DWENGU HIGH SCHOOL ON YOUR RIGHT HAND SIDE CONTINUE AND PASS MID ILLOVO PRIMARY ON YOUR LEFT CONTINUE TO MYALUZA STORE ON YOUR RIGHT YOU WILL FIND A T-JUNCTION FROM ISMONT THEN TURN LEFT TO KWAJABULA STORE TO ANOTHER T-JUNCTION THERE IS ROSEBANK AND RICHMOND AND ESTON THEN TURN RIGHT TO ESTON ROAD PASS CALTEX GARAGE ON YOUR RIGHT YOU WILL FIND MID ILLOVO POLICE STATION OPPOSITE POLICE STATION THERE IS A SPAR SUPERMARKET PASS THE RIVER (MSUNDUZI RIVER) GOING STRAIGHT THERE IS A ROAD ON YOUR LEFT ESTON ROAD PASS D148 WHICH IS GOING STRAIGHT WITH ESTON ROAD UNTIL YOU REACH RICHMOND ROAD WHICH IS R624 (R56) TAKE RIGHT WHICH IS R624 YOU WILL FIND TANGSBURG ROAD WHICH IS R603 AND PASS D175 WHICH IS ON YOUR LEFT AND PASS GUNTREE STORE WHICH IS ON YOUR RIGHT IF YOU ARE GOING WITH KINGSBURG ROAD AND PASS EZIMWINI AT YOUR RIGHT HAND SIDE GO DOWN WITH TANGSBURG YOU WILL FIND D545 WHICH IS GOING TO EMAKHOLWENI AND TURN AT THE RING AND JOIN KINGSBURG ROAD AND CONTINUE AND TAKE D2174 AND PASS EPITILA H.P SCHOOL AND PASS D2174 WHICH IS AT YOUR RIGHT AND PASS L633 AT YOUR RIGHT AND ENTER WE TAKE NEW LOADS AT UMBUMBULU COURT AND WE PASS UMBUMBULU POLICE STATION PASS SIBUSISIWE HIGH SCHOOL AND PASS P740 AT YOUR RIGHT AND PASS D983 WHICH TURN S AT YOUR RIGHT AND PASS AT YOUR RIGHT AND PASS D983 WHICH TURNS AT YOUR RIGHT AND PASS D994 WHICH IS AT YOUR RIGHT. WE LEAVE KINGSBURG R603 AND TAKE M35 WHICH IS GOING TO ISIPINGO AND RETURN TO UMBUMBULU R603 AND PASS EFOLWENI POLICE STATION WHICH IS AT YOUR LEFT PASS FOLWENI LOCATION AND PASS ENSIMBINI LOCATION WHICH IS AT YOUR RIGHT AND CROSS THE RIVER IZIMBOKODO AND PASS MALIKAZI AND PASS SHELL GARAGE WHICH IS AT YOUR LEFT AND ENTER M35 WHICH LEADS TO ISIPINGO RAIL OLD MAIN ROAD AND PASS KWAMAKUTHA ROAD M35 AND PASS BP GARAGE AND RAILWAY STATION IN JADWART STREET AND ENTER IN ALEXANDRA STREET ENTER WITH LEFT WHERE YOU WILL FIND AN APPROVED TAXI RANK AND RETURN.</p>
12.5	2209WC2209WC00050593 - FROM KWAMKHONTO ISIPINGO.
	<p>FROM KWAMKHONTO SUPERMARKET GO DOWN AND PASS FUNUNDU ON THE RIGHT PASS ILLOVO RIVER OR CROSS ILLOVO RIVER CONTINUE TO JOIN D1143 TURN LEFT JABULA STORE ON THE LEFT WHERE YOU WILL FIND AN APPROVED TAXI RANK PASS ESMONT ROAD ON THE RIGHT HAND SIDE PASS THE CALTEX GARAGE ON THE RIGHT ON YOUR LEFT THERE IS MID ILLOVO POLICE STATION OPPOSITE THE POLICE STATION THERE IS A SPAR SUPERMARKET PASS THE RIVER (MSUNDUZI RIVER) GOING STRAIGHT THERE IS A ROAD ON YOUR LEFT ESTON ROAD PASS D148 WHICH IS GOING STRAIGHT WITH ESTON ROAD UNTIL YOU REACH RICHMOND ROAD WHICH IS R624 (R56) TAKE RIGHT WHICH IS R624 YOU WILL FIND TANGSBURG ROAD WHICH IS R603 AND PASS D175 WHICH IS ON YOUR LEFT AND PASS GUNTREE STORE WHICH IS ON YOUR RIGHT IF YOU ARE GOING WITH KINGSBURG ROAD AND PASS EZIMWINI AT YOUR RIGHT HAND SIDE GO DOWN WITH TANGSBURG YOU WILL FIND D545 WHICH IS GOING TO EMAKHOLWENI AND TURN AT THE RING AND JOIN KINGSBURG ROAD AND CONTINUE AND TAKE D2174 AND PASS L633 AT YOUR RIGHT AND ENTER WE TAKE NEW LOADS AT UMBUMBULU COURT AND WE PASS UMBUMBULU POLICE STATION PASS SIBUSISIWE HIGH SCHOOL AND PASS D994 WHICH IS AT YOUR RIGHT. WE LEAVE KINGSBURG R603 AND TAKE M35 WHICH IS GOING TO ISIPINGO AND RETURN TO UMBUMBULU R603 AND PASS EFOLWENI POLICE STATION WHICH IS AT YOUR LEFT AND PASS FOLWENI LOCATION AND PASS ESIMBINI LOCATION WHICH IS AT YOUR RIGHT AND CROSS THE RIVER IZIMBOKODO AND PASS MALUKAZI AND PASS SHELL GARAGE WHICH IS AT YOUR LEFT AND ENTER M35 WHICH LEADS TO ISIPINGO RAIL OLD MAIN ROAD AND PASS KWAMAKHUTHA ROAD M35 AND PASS BP GARAGE AND RAILWAY STATION IN JADWART STREET AND ENTER ALEXANDRA STREET ENTER LEFT WHERE YOU WILL FIND AN APPROVED TAXI RANK AND RETURN.</p>
12.6	2209WC2209WC00050594 - ISMONT TO ISIPINGO.
	<p>APPROVED TAXI RANK FROM ISMONT TO ISIPINGO AND RETURN ON THE ROAD D410 FIND NGCONGO STORE ON THE RIGHT ONDINI PRIMARY SCHOOL ON YOUR LEFT ISMONT HIGH ON THE RIGHT CONTINUE TO KWAJABULA ON THE LEFT YOU TO MYALUZA STORE ON YOUR RIGHT YOU WILL FIND A T-JUNCTION FROM ISMONT THEN TURN LEFT INTO KWAJABULA STORE TO ANOTHER T-JUNCTION THERE IS ROSEBANK AND RICHMOND AND ESTON THEN TURN RIGHT TO ESTON ROAD PASS CALTEX GARAGE ON YOUR RIGHT YOU WILL FIND MID ILLOVO POLICE STATION OPPOSITE POLICE STATION THERE IS A SPAR SUPERMARKET PASS THE RIVER (MSUNDUZI RIVER) GOING STRAIGHT THERE IS A ROAD ON YOUR LEFT ESTON ROAD PASS D148 WHICH IS GOING STRAIGHT WITH ESTON ROAD UNTIL YOU REACH RICHMOND ROAD WHICH IS R624 (R56) TAKE RIGHT WHICH IS R624 (R56) TAKE RIGHT WHICH IS R624 YOU WILL FIND TANGSBURG ROAD WHICH IS R603 AND PASS D175 WHICH IS ON YOUR LEFT AND PASS GUNTREE STORE WHICH IS ON YOUR RIGHT IF YOU GOING WITH KINGSBURG ROAD AND PASS EZIMWINI AT YOUR RIGHT HAND SIDE GO DOWN WITH TANGSBURG ROAD YOU WILL FIND D545 WHICH IS GOING TO EMAKHOLWENI AND TURN AT THE RING AND JOIN KINGSBURG ROAD AND CONTINUE AND TAKE D2174 AND PASS EPITILA H.P SCHOOL AND PASS D2174 WHICH IS AT YOUR RIGHT AND PASS L633 AT YOUR RIGHT AND ENTER WE TAKE NEW LOADS AT UMBUMBULU COURT AND WE PASS UMBUMBULU POLICE STATION PASS SIBUSISIWE HIGH SCHOOL AND PASS P740 AT YOUR RIGHT AND PASS D983 WHICH TURN S AT YOUR RIGHT AND PASS D994 WHICH IS AT YOUR RIGHT. WE LEAVE KINGSBURG R603 AND TAKE M35 WHICH IS GOING TO ISIPINGO AND RETURN TO UMBUMBULU R603 AND PASS EFOLWENI POLICE STATION WHICH IS AT YOUR LEFT AND PASS FOLWENI LOCATION AND PASS ENSIMBINI LOCATION WHICH IS AT YOUR RIGHT AND CROSS THE RIVER IZIMBOKODO AND PASS MALUKAZI AND PASS SHELL GARAGE WHICH IS AT YOUR LEFT AND ENTER M35 WHICH LEADS TO ISIPINGO RAIL OLD MAIN ROAD AND PASS KWAMAKHUTHA ROAD M35 AND PASS BP GARAGE AND RAILWAY STATION IN JADWART STREET AND ENTER IN ALEXANDRE STREET ENTER WITH LEFT WHERE YOU WILL FIND AN APPROVED TAXI RANK AND RETURN BACK.</p>



transport

Department:
Transport
Province of KwaZulu-Natal

GAZETTE

LGKZNG35-2019-NOV

REGION: ALL

1)	Application Number: APP0119253	2)	Gazette Number: LGKZNG35-2019-NOV
3)	Applicant: VV SHEZI ID NO. 7911035802082 Association: MIDLLOVO TAXI ASSOCIATION	4)	Applicant Address: L 648 ESGODINI AREA MIDILLOVO 4001
5)	Existing Licence Holder: NOT APPLICABLE ID NO. NOT APPLICABLE	6)	Existing Licence Holder Address: NOT APPLICABLE
7)	Type of application: NEW OPERATING LICENCE	8)	Operating Licence Number: NOTAVAILABLE
9)	Vehicle Type: MINIBUS	10)	1 X 15 (SEATED) + 0 (STANDING)
11)	Region: NINGIZMU 1		
12.1	<p>2209WC2209WC00050589 - NHLAZUKA TO ISIPINGO THE STARTING POINT AT KWAMAKHONTO SUPERMARKET ON THE ROAD D1035 CONTINUE AND PASS THE ROAD L1116 ON THE LEFT HAND SIDE PASS MBUTHISWENI CLINIC ON THE RIGHT HAND SIDE CONTINUE AND PASS M.P.C.C ROAD D1036 TURN LEFT WITH THIS ROAD PASS NGUBANE STORE RETURN BACK TO D1035 CONTINUE UNTIL YOU REACH D2169 TURN RIGHT WITH THIS ROAD ON YOUR RIGHT HAND SIDE STRAIGHT TO L818 TURN RIGHT AND TURN ON THE RING BACK TO D1035 AND CONTINUE, PASS ST BURNAD MISSION ON THE HAND SIDE UNTIL YOU REACH THE ROAD D1034 ON THE LEFT TURN ON THIS ROAD STRAIGHT TO NKUMANE HIGH SCHOOL AND RETURN BACK TO D1035 STRAIGHT TO T JUNCTION TURN ON THE LEFT ROAD GOING TO RICHMOND TURN RIGHT TAKE THE ROAD D733 STRAIGHT TO T - JUNCTION AGAIN. GO STRAIGHT UNTIL YOU MEET D2169 AND TURN BACK TO THE T - JUNCTION TO ANOTHER T JUNCTION ON THE LEFT THERE IS ROAD GOING TO ROSEBANK AND RICHMOND TAKE RIGHT STRAIGHT TO MID ILLOVO PASS ESMONT ROAD ON THE RIGHT HAND SIDE PASS THE CALTEX GARAGE ON THE RIGHT ON YOUR LEFT THERE IS MID ILLOVO POLICE STATION OPPOSITE THERE IS A SPAR SUPERMARKET PASS THE RIVER (MSUNDUZI RIVER) GOING STRAIGHT THERE IS A ROAD ON YOUR LEFT ESTON ROAD PASS D148 WHICH IS GOING STRAIGHT WITH ESTON ROAD UNTIL YOU REACH RICHMOND ROAD WHICH IS R624 (R56) TAKE RIGHT WHICH IS R624 YOU WILL FIND TANBURG ROAD WHICH IS R603 AND D175 WHICH IS ON YOUR LEFT AND PASS GUNTREE STORE WHICH IS ON YOUR RIGHT IF YOU ARE GOING WITH KINGSBURG ROAD AND PASS EZIMWINI AT YOUR RIGHT HAND SIDE GO DOWN WITH TANGSBURG ROAD YOU WILL FIND D545 WHICH IS GOING TO EMAKHOLWENI AND TURN RIGHT AT THE RING AND JOIN KINGSBURG ROAD AND CONTINUE AND TAKE D2174 AND PASS EPITILA H.P. SCHOOL AND PASS D2174 WHICH IS AT YOUR RIGHT AND PASS L633 AT YOUR RIGHT AND ENTER WE TAKE NEW LOADS AT UMBUMBULU COURT AND WE PASS UMBUMBULU POLICE STATION PASS SIBUSISIWE HIGH SCHOOL AND PASS P740 AT YOUR RIGHT AND PASS D983 WHICH TURNS AT YOUR RIGHT AND PASS D994 WHICH IS AT YOUR RIGHT. WE LEAVE KINGSBURG R603 AND TAKE LEFT M35 WHICH IS GOING TO ISIPINGO AND RETURN TO UMBUMBULU R603 AND PASS EFOLWENI POLICE STATION WHICH IS AT YOUR LEFT AND PASS FOLWENI LOCATION AND PASS ENSIMBINI LOCATION WHICH IS AT YOUR RIGHT AND CROSS THE RIVER IZIMKOKODO AND PASS MALUKAZI AND PASS SHELL GARAGE WHICH IS AT YOUR LEFT AND ENTER LEFT M35 OLD MAIN ROAD AND PASS BP GARAGE AND RAILWAY STATION IN JADWART STREET AND ENTER LEFT IN ALEXANDRA AVENUE ENTER LEFT.</p>		
12.2	<p>2209WC2209WC00050590 - KWAMKONTO TO ISIPINGO STARTING POINT AT KWAMKONTO SUPERMARKET AND TURN RIGHT TO UMKHOMAZI ROAD WHICH IS L674 AND TURN RIGHT TO L675 WHICH IS GOING TO EMATSHOLWANE HIGH SCHOOL TURN BACK TO THE ROAD L674 CONTINUE AND PASS YISE HIGH SCHOOL IN THAT ROAD CONTINUE UNTIL YOU REACH EMATSHOLWANE AND PASS KWAMPOFANA HIGH PRIMARY UNTIL YOU REACH D1066 TURN WITH IT ON THE RING BACK AND JOIN THE ROAD D1143 TURN LEFT AND REACH THE ROAD D158 PASS IT AND CROSS ULLOVU RIVER GOING STRAIGHT AND CONTINUE YOU WILL FIND JABULA SUPERMARKET ON YOUR LEFT TURN LEFT BEFORE YOU REACH THE T- JUNCTION TAKE ESTON ROAD AND PASS MID ILLOVO WHERE WE MEET. PASS ESMONT ROAD ON THE RIGHT HAND SIDE PASS CALTEX GARAGE ON THE RIGHT ON YOUR LEFT THERE IS MID ILLOVO POLICE STATION OPPOSITE POLICE STATION THERE IS A SPAR SUPERMARKET PASS THE RIVER (MSUNDUZI RIVER) GOING STRAIGHT THERE IS ROAD ON YOUR LEFT ESTON ROAD PASS D148 WHICH IS GOING STRAIGHT WITH ESTON ROAD UNTIL YOU REACH RICHMOND ROAD WHICH IS R624 (R56) TAKE RIGHT WHICH IS R624 YOU WILL FIND TANGSBURG ROAD WHICH IS R603 AND PASS D175 WHICH IS ON YOUR LEFT AND PASS GUNTREE STORE WHICH IS ON YOUR RIGHT IF YOU ARE GOING WITH KINGSBURG ROAD AND PASS EZIMWINI AT YOUR RIGHT SIDE GO DOWN WITH TANGSBURG ROAD YOU WILL FIND D545 WHICH IS GOING TO EMAKHOLWENI AND TURN AT THE RING AND JOIN KINGSBURG ROAD AND CONTINUE AND TAKE D2174 AND PASS EPITILA H.P. SCHOOL AND PASS D2174 WHICH IS AT YOUR RIGHT AND PASS L633 AT YOUR RIGHT AND ENTER WE TAKE NEW LOADS AT UMBUMBULU COURT AND WE PASS UMBUMBULU POLICE STATION PASS SIBUSISIWE HIGH SCHOOL AND PASS P740 AT YOUR RIGHT AND PASS D983 WHICH TURNS AT YOUR RIGHT AND PASS D994 WHICH IS AT YOUR RIGHT. WE LEAVE KINGSBURG R603 AND TAKE LEFT M35 WHICH I GOING TO ISIPINGO AND PASS EFOLWENI POLICE STATION WHICH IS AT YOUR LEFT AND PASS FOLWENI LOCATION AND PASS ENSIMBINI LOCATION WHICH IS AT YOUR RIGHT AND CROSS THE RIVER IZIMBOKODO AND PASS MALUKAZI AND PASS SHELL GARAGE WHICH IS AT YOUR LEFT AND ENTER LEFT M35 OLD MAIN ROAD M35 AND PASS BP GARAGE AND RAILWAY STATION IN JADWART STREET AND ENTER LEFT IN ALEXANDRA AVENUE ENTER WITH LEFT WHERE YOU WILL FIND AN APPROVED TAXI RANK AND RETURN.</p>		
12.3	<p>2209WC2209WC00050591 - MPEKULA TO ISIPINGO FROM MPEKULA TURN ON THE RIGHT HAND SIDE TO MANGWANENI AND WE TURN BACK JOIN THE ROAD D1143 WHICH IS GOING TO NGILANYONI AND RETURN AND PASS UMBO CLINIC ON YOUR LEFT HAND SIDE AND NGILANYONI H.P. SCHOOL AND CONTINUE YOU WILL FIND EMANGWANENI AND EMPEKULA AND RETURN WITH D1143 UNTIL YOU REACH D1065 ENTER WITH D1065 IT COMES TO EMAHLAVINI AND TURN AT THE KWAMAKHONELA STORE AND RETURN AND JOIN D1143 CROSS ILLOVU AND TURN AT L64 ON YOUR RIGHT WHICH IS GOING TO ISIGODI WHERE YOU REACH AN APPROVED TAXI RANK AND RETURN BACK AGAIN AND JOIN D1143 UNTIL WE REACH THE ROAD D158 ON THE LEFT HAND SIDE AND TURN WITH IT WHICH LEADS TO KWAPHUTHAZA AND CROSS ILLOVU RIVER AGAIN UNTIL YOU REACH L674 AT KWAMKONTO SUPERMARKET RETURN BACK TO D1143 JOIN IT UP TO KWABABULA SUPERMARKET AND TAKE LEFT STRAIGHT TO MID ILLOVO PASS ESMONT ROAD ON THE RIGHT HAND SUIDE PASS CALTEX GARAGE ON THE RIGHT ON YOUR LEFT THERE IS MID ILLOVO POLICE STATION OPPOSITE POLICE STATION THERE IS SPAR SUPERMARKET PASS THE RIVER (MSUNDUZI RIVER) GOING STRAIGHT WITH ESTON ROAD PASS D148 WHICH IS GOING STRAIGHT WITH ESTON ROAD UNTIL YOU REACH RICHMOND ROAD WHICH IS R624 (R56) TAKE RIGHT WHICH IS R624 YOU WILL FIND TANGSBURG WHICH IS R603 AND PASS D175 WHICH IS ON YOUR LEFT AND PASS GUNTREE STORE WHICH IS ON YOUR RIGHT IF YOU ARE GOING WITH KINGSBURG ROAD AND PASS EZIMWINI AT YOUR RIGHT HAND SIDE GO DOWN WITH TANGSBURG YOU WILL FIND D545 WHICH IS GOING TO EMAKHOLWENI AND TURN AT THE RING AND JOIN KINGSBURG ROAD AND CONTINUE AND TAKE D2174 AND PASS EPITILA H.P. SCHOOL AND PASS D2174 WHICH IS AT YOUR RIGHT AND PASS L633 AT YOUR RIGHT AND ENTER WE TAKE NEW LOADS AT UMBUMBULU COURT AND WE PASS UMBUMBULU POLICE STATION PASS SIBUSISIWE HIGH SCHOOL AND PASS P740 AT YOUR RIGHT AND PASS D983 WHICH TURNS AT YOUR RIGHT AND PASS D994 WHICH IS AT YOUR RIGHT B. WE LEAVE KINGSBURG R603 AND TAKE M35 WHICH IS GOING TO ISIPINGO AND RETURN TO UMBUMBULU R603 AND PASS EFOLWENI POLICE STATION WHICH IS AT YOUR LEFT AND PASS FOLWENI LOCATION AND PASS ENSIMBINI LOCATION WHICH IS AT YOUR RIGHT AND CROSS THE RIVER IZIMBOKODO AND PASS MALUKAZI AND PASS SHELL GARAGE WHICH IS AT YOUR LEFT AND ENTER LEFT M35/ OLD MAIN ROAD AND PASS BP GARAGE AND RAILWAY STATION IN JADWART STREET AND ENTER LEFT IN ALEXANDRA AVENUE ENTER WITH LEFT WHERE YOU WILL FIND AN APPROVED TAXI AND RETURN.</p>		



transport

Department:
Transport
Province of KwaZulu-Natal

GAZETTE

LGKZNG35-2019-NOV

REGION: ALL

12.4	2209WC2209WC00050592 - KWADWENGU TO ISIPINGO.	STARTING POINT AT KWADWENGU PASS DWENGU HIGH SCHOOL ON YOUR RIGHT HAND SIDE CONTINUE AND PASS MID ILLOVO PRIMARY ON YOUR LEFT CONTINUE TO MYALUZA STORE ON YOUR RIGHT YOU WILL FIND A T JUNCTION FROM ISMONT THEN TURN LEFT TO KWAJABULA STORE TO ANOTHER T- JUNCTION THERE IS ROSEBANK AND RICHMOND AND ESTON THEN TURN RIGHT TO ESTON ROAD PASS CALTEX GARAGE ON YOUR RIGHT YOU WILL FIND MID ILLOVO POLICE STATION OPPOSITE POLICE STATION THERE IS A SPAR SUPERMARKET PASS THE RIVER (MSUNDUZI RIVER) GOING STRAIGHT THERE IS A ROAD ON YOUR LEFT ESTON ROAD PASS D148 WHICH IS GOING STRAIGHT WITH ESTON ROAD UNTIL YOU REACH RICHMOND ROAD WHICH IS R624 (R56) TAKE RIGHT WHICH IS R624 YOU WILL FIND TANGSBURG ROAD WHICH IS R603 AND PASS D175 WHICH IS ON YOUR LEFT AND PASS GUNTREE STORE WHICH IS ON YOUR RIGHT IF YOU ARE GOING WITH KINGSBURG ROAD AND PASS EZIMWINI AT YOUR RIGHT HAND SIDE GO DOWN WITH TANGSBURG YOU WILL FIND D545 WHICH IS GOING TO EMAKHOLWENI AND TURN AT THE RING AND JOIN KINGSBURG ROAD AND CONTINUE AND TAKE D2174 AND PASS EPITILA H.P SCHOOL AND PASS D2174 WHICH IS AT YOUR RIGHT AND PASS L633 AT YOUR RIGHT AND ENTER WE TAKE NEW LOADS AT UMBUMBULU COURT AND WE PASS UMBUMBULU POLICE STATION PASS SIBUSISIWE HIGH SCHOOL AND PASS P740 AT YOUR RIGHT AND PASS D983 WHICH TURN S AT YOUR RIGHT AND PASS AT YOUR RIGHT AND PASS D983 WHICH TURNS AT YOUR RIGHT AND PASS D994 WHICH IS AT YOUR RIGHT. WE LEAVE KINGSBURG R603 AND TAKE M35 WHICH IS GOING TO ISIPINGO AND RETURN TO UMBUMBULU R603 AND PASS EFOLWENI POLICE STATION WHICH IS AT YOUR LEFT PASS FOLWENI LOCATION AND PASS ENSIMBINI LOCATION WHICH IS AT YOUR RIGHT AND CROSS THE RIVER IZIMBOKODO AND PASS MALIKAZI AND PASS SHELL GARAGE WHICH IS AT YOUR LEFT AND ENTER M35 WHICH LEADS TO ISIPINGO RAIL OLD MAIN ROAD AND PASS KWAMAKUTHA ROAD M35 AND PASS BP GARAGE AND RAILWAY STATION IN JADWART STREET AND ENTER IN ALEXANDRA STREET ENTER WITH LEFT WHERE YOU WILL FIND AN APPROVED TAXI RANK AND RETURN.
12.5	2209WC2209WC00050593 - FROM KWAMKHONTO ISIPINGO.	FROM KWAMKHONTO SUPERMARKET GO DOWN AND PASS FUNUNDU ON THE RIGHT PASS ILLOVO RIVER OR CROSS ILLOVO RIVER CONTINUE TO JOIN D1143 TURN LEFT JABULA STORE ON THE LEFT WHERE YOU WILL FIND AN APPROVED TAXI RANK PASS ESMONT ROAD ON THE RIGHT HAND SIDE PASS THE CALTEX GARAGE ON THE RIGHT ON YOUR LEFT THERE IS MID ILLOVO POLICE STATION OPPOSITE THE POLICE STATION THERE IS A SPAR SUPERMARKET PASS THE RIVER (MSUNDUZI RIVER) GOING STRAIGHT THERE IS A ROAD ON YOUR LEFT ESTON ROAD PASS D148 WHICH IS GOING STRAIGHT WITH ESTON ROAD UNTIL YOU REACH RICHMOND ROAD WHICH IS R624 (R56) TAKE RIGHT WHICH IS R624 YOU WILL FIND TANGSBURG ROAD WHICH IS R603 AND PASS D175 WHICH IS ON YOUR LEFT AND PASS GUNTREE STORE WHICH IS ON YOUR RIGHT IF YOU ARE GOING WITH KINGSBURG ROAD AND PASS EZIMWINI AT YOUR RIGHT HAND SIDE GO DOWN WITH TANGSBURG YOU WILL FIND D545 WHICH IS GOING TO EMAKHOLWENI AND TURN AT THE RING AND JOIN KINGSBURG ROAD AND CONTINUE AND TAKE D2174 AND PASS L633 AT YOUR RIGHT AND ENTER WE TAKE NEW LOADS AT UMBUMBULU COURT AND WE PASS UMBUMBULU POLICE STATION PASS SIBUSISIWE HIGH SCHOOL AND PASS D994 WHICH IS AT YOUR RIGHT. WE LEAVE KINGSBURGH R603 AND TAKE M35 WHICH IS GOING TO ISIPINGO AND RETURN TO UMBUMBULU R603 AND PASS EFOLWENI POLICE STATION WHICH IS AT YOUR LEFT AND PASS FOLWENI LOCATION AND PASS ESIMBINI LOCATION WHICH IS AT YOUR RIGHT AND CROSS THE RIVER IZIMBOKODO AND PASS MALUKAZI AND PASS SHELL GARAGE WHICH IS AT YOUR LEFT AND ENTER M35 WHICH LEADS TO ISIPINGO RAIL OLD MAIN ROAD AND PASS KWAMAKHUTHA ROAD M35 AND PASS BP GARAGE AND RAILWAY STATION IN JADWART STREET AND ENTER ALEXANDRA STREET ENTER LEFT WHERE YOU WILL FIND AN APPROVED TAXI RANK AND RETURN.
12.6	2209WC2209WC00050594 - ISMONT TO ISIPINGO.	APPROVED TAXI RANK FROM ISMONT TO ISIPINGO AND RETURN ON THE ROAD D410 FIND NGCONGO STORE ON THE RIGHT ONDINI PRIMARY SCHOOL ON YOUR LEFT ISMONT HIGH ON THE RIGHT CONTINUE TO KWAJABULA ON THE LEFT YOU TO MYALUZE STORE ON YOUR RIGHT YOU WILL FIND A T-JUNCTION FROM ISMONT THEN TURN LEFT INTO KWAJABULA STORE TO ANOTHER T-JUNCTION THERE IS ROSEBANK AND RICHMOND AND ESTON THEN TURN RIGHT TO ESTON ROAD PASS CALTEX GARAGE ON YOUR RIGHT YOU WILL FIND MID ILLOVO POLICE STATION OPPOSITE POLICE STATION THERE IS A SPAR SUPERMARKET PASS THE RIVER (MSUNDUZI RIVER) GOING STRAIGHT THERE IS A ROAD ON YOUR LEFT ESTON ROAD PASS D148 WHICH IS GOING STRAIGHT WITH ESTON ROAD UNTIL YOU REACH RICHMOND ROAD WHICH IS R624 (R56) TAKE RIGHT WHICH IS R624 (R56) TAKE RIGHT WHICH IS R624 YOU WILL FIND TANGSBURG ROAD WHICH IS R603 AND PASS D175 WHICH IS ON YOUR LEFT AND PASS GUNTREE STORE WHICH IS ON YOU RIGHT IF YOU GOING WITH KINGSBURG ROAD AND PASS EZIMWINI AT YOUR RIGHT HAND SIDE GO DOWN WITH TANGSBURG ROAD YOU WILL FIND D545 WHICH IS GOING TO EMAKHOLWENI AND TURN AT THE RING AND JOIN KINGSBURG ROAD AND CONTINUE AND TAKE D2174 AND PASS EPITILA H.P SCHOOL AND PASS D2174 WHICH IS AT YOUR RIGHT AND PASS L633 AT YOUR RIGHT AND ENTER WE TAKE NEW LOAS AT UMBUMBULU COURT AND WE PASS UMBUMBULU POLICE STATION PASS SIBUSISIWE HIGH SCHOOL AND PASS P740 AT YOUR RIGHT AND PASS D983 WHICH TURN S AT YOUR RIGHT AND PASS D994 WHICH IS AT YOUR RIGHT. WE LEAVE KINGSBURGH R603 AND TAKE M35 WHICH IS GOING TO ISIPINGO AND RETURN TO UBUMBULU R603 AND PASS EFOLWENI POLICE STATION WHICH IS AT YOUR LEFT AND PASS FOLWENI LOCATION AND PASS ENSIMBINI LOCATION WHICH IS AT YOUR RIGHT AND CROSS THE RIVER IZIMBOKODO AND PASS MALUKAZI AND PASS SHELL GARAGE WHICH IS AT YOUR LEFT AND ENTER M35 WHICH LEADS TO ISIPINGO RAIL OLD MAIN ROAD AND PASS KWAMAKHUTHA ROAD M35 AND PASS BP GARAGE AND RAILWAY STATION IN JADWART STREET AND ENTER IN ALEXANDRE STREET ENTER WITH LEFT WHERE YOU WILL FIND AN APPROVED TAXI RANK AND RETURN BACK.



transport

Department:
Transport
Province of KwaZulu-Natal

GAZETTE

LGKZNG35-2019-NOV

REGION: ALL

1)	Application Number: APP0119261	2)	Gazette Number: LGKZNG35-2019-NOV
3)	Applicant: SE MDLALOSE ID NO. 8105145711080 Association: PINETOWN TAXI OWNERS ASSOC.(HILL STREET)	4)	Applicant Address: 6 MINING PLACE COWIES HILL 3610
5)	Existing Licence Holder: NOT APPLICABLE ID NO. NOT APPLICABLE	6)	Existing Licence Holder Address: NOT APPLICABLE
7)	Type of application: NEW OPERATING LICENCE	8)	Operating Licence Number: NOTAVAILABLE
9)	Vehicle Type: MIDIBUS	10)	1 X 22 (SEATED) + 0 (STANDING)
11)	Region: DURBAN WEST		
12.1	<p>2206RK21004R00049691 - PINETOWN TO DURBAN.</p> <p>5.1. FROM HILL STREET TAXI RANK, INTO HILL STREET, INTO ANDERSON ROAD, LEFT INTO OLD MAIN ROAD (M31) AND PROCEED TO JOIN INTO M13 AND PROCEED TO JOIN N3 TO DURBAN. UPON ENTERING DURBAN PROCEED LEFT TO BRICK FIELD ROAD TO DROP OFF ONLY AND RETURN INTO N3 AND TURN LEFT OFF THE N3 AT TOLLGATE TO DROP OFF ONLY. RETURN ONTO N3 AND PROCEED TO OLD DUTCH ROAD, TURN RIGHT INTO MARKET ROAD AND PROCEED TO RANK 122 TO DROP OFF AND PICK UP PASSENGERS.</p> <p>RETURN TO N3 AND PROCEED ALONG BEREA ROAD SOUTH TO JAN SMUTS HIGHWAY AND PROCEED ALONG M13 INTO OLD MAIN ROAD (M31)AND TURN LEFT INTO ANDERSON STREET OR MOODIE STREET TO THE RANK IN HILL STREET.</p> <p>ALTERNATIVE 1.</p> <p>5.2. FROM PINETOWN TAXI RANK, INTO HILL STREET, INTO ANDERSON ROAD, RIGHT INTO OLD MAIN ROAD (M31) AND PROCEED ALONG (M31 TO M13 BECOMING JAN SMUTS HIGHWAY, LEFT INTO BEREA ROAD NORTH AND PROCEED TO OLD DUTCH ROAD, RIGHT INTO MARKET ROAD TO RANK 122 AND RETURN ALONG THE SAME ROUTE IN REVERSE.</p>		
12.2	<p>2206RK22065P00049688 - PINETOWN TO HAMMARSDALE</p> <p>1.1. FROM PINETOWN HILL STREET TAXI RANK TURN RIGHT HILL STREET THEN JOINING ANDERSON ROAD - TURN LEFT AT THE ROBOT INTO OLD MAIN RD, RIGHT INTO M13 PROCEED TO KLOOF TAXI STOP-DROPPING -TO GILLITS TAXI STOP DROPPING AND PICKING UP PASSENGERS- TO EMBERTON TAXI STOP DROPPING AND PICKING UP PASSENGERS -TO POLO PONY TAXI STOP DROPPING AND PICKING UP PASSENGERS JOIN N3- TO CLIFFDALE TAXI STOP DROPPING AND PICKING UP PASSENGERS -ON THE N3 AT THE HAMMARSDALE INTERCHANGE TURN LEFT INTO P385 PASS WALLERS GARAGE TAXI STOP DROPPING AND PICKING UP PASSENGERS-HAMMARSDALE (WEBBER) TAXI STOP DROPPING AND PICKING UP PASSENGERS-CROSS THE BRIDGE TOWARDS MPUMALANGA T/SHIP TURN LEFT TO UNIT 6(H) TAXI STOP DROPPING AND PICKING UP PASSENGERS- TO UNIT 3 (C) TAXI STOP DROPPING AND PICKING UP PASSENGERS UNIT 4(D) TAXI STOP DROPPING AND PICKING UP PASSENGERS-UNIT 1 (A), BACK TO MPUMALANGA TAXI RANK DROPPING AND PICKING UP PASSENGERS AND RETURN TO PINETOWN TAXI RANK ALONG THE SAME ROUTE.</p> <p>NB : ROUTE TO BE OPERATED STRICTLY IN ACCORDANCE WITH AGREEMENT WITH MPUMALANGA TAXI ASSOCIATION – LIMITED TO 37 VEHICLES PER DAY.</p> <p>1.2 PINETOWN TAXI RANK TO HAMMARSDALE INDUSTRIAL AREA.</p> <p>FROM PINETOWN HILL STREET TAXI RANK, RIGHT HILL STREET THEN JOINING ANDERSON ROAD TURN LEFT INTO OLD MAIN RD PROCEED AND TURN RIGHT INTO M13 PASS KLOOF, DROPPING AND PICKING UP PASSENGERS, TO MAYTIME, DROPPING AND PICKING UP PASSENGERS, TO GILLITS DROPPING AND PICKING UP PASSENGERS, TO EMBERTON DROPPING AND PICKING UP PASSENGERS, TO POLO PONY DROPPING AND PICKING UP PASSENGERS- JOINING N3 CLIFFDALE TAXI STOP DROPPING AND PICKING UP PASSENGERS, AND RETURN TO N3 AND PROCEED TO HAMMARSDALE INTERCHANGE, LEFT INTO P385 DROPPING AND PICKING UP PASSENGERS, TO WALLERS GARAGE, DROPPING AND PICKING UP PASSENGERS, TURN LEFT TOWARDS HAMMARSDALE INDUSTRIAL AREA, DROPPING AND PICKING UP PASSENGERS, TURN RIGHT TO HAMMARSDALE SHOPPING CENTRE DROPPING AND PICKING UP PASSENGERS, TURN RIGHT TO UMLABA VILLAGE, DROPPING AND PICKING UP PASSENGERS, RETURN BACK TO PINETOWN ALONG THE SAME ROUTE DROPPING AND PICKING UP PASSENGERS AND RETURN ALONG THE SAME ROUTE IN REVERSE.</p> <p>NB : ROUTE TO BE OPERATED STRICTLY IN ACCORDANCE WITH AGREEMENT WITH MPUMALANGA TAXI ASSOCIATION – LIMITED TO 37 VEHICLES PER DAY.</p>		
12.3	<p>2206RK2206L700049690 - 4. PINETOWN TO SPRINGFIELD PARK.</p> <p>FROM HILL STREET TAXI RANK INTO HILL STREET, INTO ANDERSON ROAD, RIGHT INTO OLD MAIN ROAD (M31) LEFT INTO ST. JOHNS AVENUE (M19), PROCEED ALONG M19 TO THE INTERSECTION WITH N2. TURNS LEFT SERVICE ROAD, RIGHT INANDA ROAD (M21) AND PROCEED TO SPRINGFIELD INDUSTRIAL PARK ALONG PALMFIELD ROAD (PICK UP AND DROP OFF) AND RETURN ALONG THE SAME ROUTE TO PINETOWN IN REVERSE.</p> <p>NB: NO RANKING IS PERMITTED IN SPRINGFIELD AND PASSENGERS MAY ONLY BE PICKED UP AND OR SET AT DESIGNATED TAXI STOPS.</p>		
12.4	<p>2206RK2206SA00049693 - PINETOWN TO PHOENIX</p> <p>FROM PINETOWN HILL STREET TAXI RANK TURN RIGHT INTO HILL STREET, JOINING ANDERSON ROAD, RIGHT INTO OLD MAIN ROAD PICKING UP PASSENGERS, TURN LEFT AT ST. JOHNS AVENUE (M19), TURN LEFT INTO N2, INTO THE M41 OFF-RAMP INTO PHOENIX HIGHWAY AND PROCEED TO HILL STREET TAXI RANK IN REVERSE.</p>		
12.5	<p>2206RK2209WC00049689 - PINETOWN TO ISIPINGO</p> <p>FROM PINETOWN HILL STREET TAXI RANK SAME AS UMLAZI NMR UP TO N2, LEFT EXIT 154 LEFT INTO GRIMSBY ROAD, PASS CLAIRWOOD HOSPITAL TAXI STOP, DROPPING PASSENGERS-TAKE RIGHT INTO M30/SOUTH COAST ROAD, LEFT INTO PRINCE MCWAYIZENI DRIVE, LEFT INTO OLD SOUTH COAST ROAD, LEFT INTO R102 DROPPING PASSENGERS, BECOMING JEFFELS ROAD, LEFT ALONG JEFFELS ROAD, RIGHT INTO OLD MAIN ROAD AND RANK AT THE INTERSECTION OF OLD MAIN ROAD AND PARDY ROAD. RETURN TRIP: RETURN TO M35/OLD MAIN ROAD, TURN RIGHT INTO R102 AND LEFT INTO N2 AND TAKE LEFT TO N3 TAKE LEFT INTO M13, TAKE LEFT EDEN ROAD, RIGHT M5/ STAPLETON ROAD, LEFT M31/OLD MAIN ROAD, TURN RIGHT INTO ESCOMBE ROAD, DROPPING PASSENGERS AT FRAME TAXI STOP, TURN LEFT TAKE SHEPSTONE ROAD, TURN RIGHT INTO CROMPTON STREET DROPPING PASSENGERS -TURN RIGHT INTO OLD MAIN ROAD, LEFT ANDERSON ROAD, LEFT STANFIELD LANE, RIGHT HILL STREET TAXI RANK.</p>		
12.6	<p>KZN601NS116732 - PINETOWN TO WESTMEAD INDUSTRIAL AREA.</p> <p>ROUTE 4: FROM PINETOWN HILL STREET TAXI RANK RIGHT TO ANDERSON ROAD LEFT TO OLD MAIN ROAD RIGHT TO GILLITS ROAD PROCEEDING AND SETTING DOWN PASSENGERS ON THE INDUSTRIES PROCEED TO MOTALA FARM WHICH IS SITUATED ALONG FACTORIES PICK UP AND SET DOWN PASSENGERS DOWN TO ALEXANDER ROAD TO EDGEWOOD COLLEGE RETURN TO OLD MAIN ROAD RIGHT TO ANDERSON ROAD LEFT TO STANFIELD LANE TO PINETOWN HILL STREET TAXI RANK.</p>		



transport

Department:
Transport
Province of KwaZulu-Natal

GAZETTE

LGKZNG35-2019-NOV

REGION: ALL

12.7 KZN601NS116781 - PINETOWN TO WESTVILLE PRISON

FROM PINETOWN HILL STREET TAXI RANK RIGHT TO ANDERSON ROAD, LEFT TO OLD MAIN ROAD, RIGHT TO STAPLETON ROAD, LEFT TO M13, INTO N3, OFF RAMP TO AND TURN RIGHT TO SPINE ROAD, RIGHT TO ACCESS ROAD, TO WESTVILLE PRISON AND RETURN ON THE SAME ROUTE TO PINETOWN HILL STREET TAXI RANK.



transport

Department:
Transport
Province of KwaZulu-Natal

GAZETTE

LGKZNG35-2019-NOV

REGION: ALL

1)	Application Number: APP0119264	2)	Gazette Number: LGKZNG35-2019-NOV
3)	Applicant: RM MATHE ID NO. 6512145410088 Association: PINETOWN TAXI OWNERS ASSOC.(HILL STREET)	4)	Applicant Address: 1120 IMPOLA ASHWOOD, MARIANHILL KWAZULU-NATAL 3601
5)	Existing Licence Holder: NOT APPLICABLE ID NO. NOT APPLICABLE	6)	Existing Licence Holder Address: NOT APPLICABLE
7)	Type of application: NEW OPERATING LICENCE	8)	Operating Licence Number: NOTAVAILABLE
9)	Vehicle Type: MINIBUS	10)	1 X 0 (SEATED) + 0 (STANDING)
11)	Region: DURBAN WEST		
12.1	<p>2206RK21004R00049630 - PINETOWN TO DURBAN</p> <p>FROM LINK ROAD TAXI RANK IN PINETOWN, LEFT INTO FORD ROAD, INTO CHAPEL STREET, RIGHT INTO CROMPTON STREET, LEFT INTO UNDERWOOD ROAD ALONG BARTLETT ROAD, STAPPLETON ROAD, ENTABENI ROAD AND CARVELL ROAD TO MAIN ROAD (M5) AND PROCEED ALONG M5 WHICH BECOMES SARNIA ROAD INTO UMBILO (R102), RIGHT INTO BEREA ROAD, INTO LANCERS ROAD, LEFT INTO WARWICK AVENUE, RIGHT INTO ALICE STREET, RIGHT INTO SOLDIERS WAY, LEFT INTO COMMERCIAL ROAD. LEFT INTO ALIHAL STREET, LEFT INTO ORDANCE ROAD, INTO LEOPOLD STREET, LEFT INTO MARKET ROAD AND PROCEED TO RANK 95 ON MARKET ROAD.</p> <p>RETURN.</p> <p>1.1. FROM RANK 95 IN MARKET ROAD, LEFT INTO MOORE ROAD, RIGHT INTO (M4) SOUTHERN FREEWAY, TAKE OFF RAMP RIGHT INTO M7 (EDWIN SWALES DRIVE), RIGHT INTO SARNIA ROAD (M5) TO ROSSBURGH TAXI RANK 95 AND RETURN ALONG SARNIA ROAD (M5) WHICH BECOMES MAIN ROAD, UNDERWOOD ROAD, LEFT INTO OLD MAIN ROAD, LEFT INTO MOODIE STREET, RIGHT INTO HILL STREET, LEFT INTO LINK ROAD AND PROCEED TO THE LINK ROAD TAXI RANK IN PINETOWN.</p> <p>ALTERNATIVE.</p> <p>1.2. FROM RANK 95 IN MARKET ROAD FOLLOW THE SAME ROUTE AS IN 1.1 UP TO THE INTERSECTION BETWEEN SARNIA AND STELLA ROAD THEN PROCEED LEFT INTO AND ALONG STELLA ROAD UNTIL ITS JUNCTION WITH SARNIA ROAD AND PROCEED TO LINK ROAD TAXI RANK AS IN 1.1.</p>		
12.2	<p>2206RK21004R00049691 - PINETOWN TO DURBAN.</p> <p>5.1. FROM HILL STREET TAXI RANK, INTO HILL STREET, INTO ANDERSON ROAD, LEFT INTO OLD MAIN ROAD (M31) AND PROCEED TO JOIN INTO M13 AND PROCEED TO JOIN N3 TO DURBAN. UPON ENTERING DURBAN PROCEED LEFT TO BRICK FIELD ROAD TO DROP OFF ONLY AND RETURN INTO N3 AND TURN LEFT OFF THE N3 AT TOLLGATE TO DROP OFF ONLY. RETURN ONTO N3 AND PROCEED TO OLD DUTCH ROAD, TURN RIGHT INTO MARKET ROAD AND PROCEED TO RANK 122 TO DROP OFF AND PICK UP PASSENGERS.</p> <p>RETURN TO N3 AND PROCEED ALONG BEREA ROAD SOUTH TO JAN SMUTS HIGHWAY AND PROCEED ALONG M13 INTO OLD MAIN ROAD (M31)AND TURN LEFT INTO ANDERSON STREET OR MOODIE STREET TO THE RANK IN HILL STREET.</p> <p>ALTERNATIVE 1.</p> <p>5.2. FROM PINETOWN TAXI RANK, INTO HILL STREET, INTO ANDERSON ROAD, RIGHT INTO OLD MAIN ROAD (M31) AND PROCEED ALONG (M31 TO M13 BECOMING JAN SMUTS HIGHWAY, LEFT INTO BEREA ROAD NORTH AND PROCEED TO OLD DUTCH ROAD, RIGHT INTO MARKET ROAD TO RANK 122 AND RETURN ALONG THE SAME ROUTE IN REVERSE.</p>		
12.3	<p>2206RK22065P00049688 - PINETOWN TO HAMMARSDALE</p> <p>1.1. FROM PINETOWN HILL STREET TAXI RANK TURN RIGHT HILL STREET THEN JOINING ANDERSON ROAD - TURN LEFT AT THE ROBOT INTO OLD MAIN RD, RIGHT INTO M13 PROCEED TO KLOOF TAXI STOP-DROPPING -TO GILLITS TAXI STOP DROPPING AND PICKING UP PASSENGERS- TO EMBERTON TAXI STOP DROPPING AND PICKING UP PASSENGERS -TO POLO PONY TAXI STOP DROPPING AND PICKING UP PASSENGERS JOIN N3- TO CLIFFDALE TAXI STOP DROPPING AND PICKING UP PASSENGERS -ON THE N3 AT THE HAMMARSDALE INTERCHANGE TURN LEFT INTO P385 PASS WALLERS GARAGE TAXI STOP DROPPING AND PICKING UP PASSENGERS-HAMMARSDALE (WEBBER) TAXI STOP DROPPING AND PICKING UP PASSENGERS-CROSS THE BRIDGE TOWARDS MPUMALANGA T/SHIP TURN LEFT TO UNIT 6(H) TAXI STOP DROPPING AND PICKING UP PASSENGERS- TO UNIT 3 (C) TAXI STOP DROPPING AND PICKING UP PASSENGERS UNIT 4(D) TAXI STOP DROPPING AND PICKING UP PASSENGERS-UNIT 1 (A), BACK TO MPUMALANGA TAXI RANK DROPPING AND PICKING UP PASSENGERS AND RETURN TO PINETOWN TAXI RANK ALONG THE SAME ROUTE.</p> <p>NB : ROUTE TO BE OPERATED STRICTLY IN ACCORDANCE WITH AGREEMENT WITH MPUMALANGA TAXI ASSOCIATION – LIMITED TO 37 VEHICLES PER DAY.</p> <p>1.2 PINETOWN TAXI RANK TO HAMMARSDALE INDUSTRIAL AREA.</p> <p>FROM PINETOWN HILL STREET TAXI RANK, RIGHT HILL STREET THEN JOINING ANDERSON ROAD TURN LEFT INTO OLD MAIN RD PROCEED AND TURN RIGHT INTO M13 PASS KLOOF, DROPPING AND PICKING UP PASSENGERS, TO MAYTIME, DROPPING AND PICKING UP PASSENGERS, TO GILLITS DROPPING AND PICKING UP PASSENGERS, TO EMBERTON DROPPING AND PICKING UP PASSENGERS, TO POLO PONY DROPPING AND PICKING UP PASSENGERS- JOINING N3 CLIFFDALE TAXI STOP DROPPING AND PICKING UP PASSENGERS, AND RETURN TO N3 AND PROCEED TO HAMMARSDALE INTERCHANGE, LEFT INTO P385 DROPPING AND PICKING UP PASSENGERS, TO WALLERS GARAGE, DROPPING AND PICKING UP PASSENGERS, TURN LEFT TOWARDS HAMMARSDALE INDUSTRIAL AREA, DROPPING AND PICKING UP PASSENGERS, TURN RIGHT TO HAMMARSDALE SHOPPING CENTRE DROPPING AND PICKING UP PASSENGERS, TURN RIGHT TO UMLABA VILLAGE, DROPPING AND PICKING UP PASSENGERS, RETURN BACK TO PINETOWN ALONG THE SAME ROUTE DROPPING AND PICKING UP PASSENGERS AND RETURN ALONG THE SAME ROUTE IN REVERSE.</p> <p>NB : ROUTE TO BE OPERATED STRICTLY IN ACCORDANCE WITH AGREEMENT WITH MPUMALANGA TAXI ASSOCIATION – LIMITED TO 37 VEHICLES PER DAY.</p>		
12.4	<p>2206RK2206L700049690 - 4. PINETOWN TO SPRINGFIELD PARK.</p> <p>FROM HILL STREET TAXI RANK INTO HILL STREET, INTO ANDERSON ROAD, RIGHT INTO OLD MAIN ROAD (M31) LEFT INTO ST. JOHNS AVENUE (M19), PROCEED ALONG M19 TO THE INTERSECTION WITH N2. TURNS LEFT SERVICE ROAD, RIGHT INANDA ROAD (M21) AND PROCEED TO SPRINGFIELD INDUSTRIAL PARK ALONG PALMFIELD ROAD (PICK UP AND DROP OFF) AND RETURN ALONG THE SAME ROUTE TO PINETOWN IN REVERSE.</p> <p>NB: NO RANKING IS PERMITTED IN SPRINGFIELD AND PASSENGERS MAY ONLY BE PICKED UP AND OR SET AT DESIGNATED TAXI STOPS.</p>		



transport

Department:
Transport
Province of KwaZulu-Natal

GAZETTE

LGKZNG35-2019-NOV

REGION: ALL

12.5	2206RK2206SA00049693 - PINETOWN TO PHOENIX FROM PINETOWN HILL STREET TAXI RANK TURN RIGHT INTO HILL STREET, JOINING ANDERSON ROAD, RIGHT INTO OLD MAIN ROAD PICKING UP PASSENGERS, TURN LEFT AT ST. JOHNS AVENUE (M19), TURN LEFT INTO N2, INTO THE M41 OFF-RAMP INTO PHOENIX HIGHWAY AND PROCEED TO HILL STREET TAXI RANK IN REVERSE.
12.6	2206RK2209WC00049689 - PINETOWN TO ISIPINGO FROM PINETOWN HILL STREET TAXI RANK SAME AS UMLAZI NMR UP TO N2, LEFT EXIT 154 LEFT INTO GRIMSBY ROAD, PASS CLAIRWOOD HOSPITAL TAXI STOP, DROPPING PASSENGERS-TAKE RIGHT INTO M30/SOUTH COAST ROAD, LEFT INTO PRINCE MCWAYIZENI DRIVE, LEFT INTO OLD SOUTH COAST ROAD, LEFT INTO R102 DROPPING PASSENGERS, BECOMING JEFFELS ROAD, LEFT ALONG JEFFELS ROAD, RIGHT INTO OLD MAIN ROAD AND RANK AT THE INTERSECTION OF OLD MAIN ROAD AND PARDY ROAD. RETURN TRIP: RETURN TO M35/OLD MAIN ROAD, TURN RIGHT INTO R102 AND LEFT INTO N2 AND TAKE LEFT TO N3 TAKE LEFT INTO M13, TAKE LEFT EDEN ROAD, RIGHT M5/ STAPLETON ROAD, LEFT M31/OLD MAIN ROAD, TURN RIGHT INTO ESCOMBE ROAD, DROPPING PASSENGERS AT FRAME TAXI STOP, TURN LEFT TAKE SHEPSTONE ROAD, TURN RIGHT INTO CROMPTON STREET DROPPING PASSENGERS –TURN RIGHT INTO OLD MAIN ROAD, LEFT ANDERSON ROAD, LEFT STANFIELD LANE, RIGHT HILL STREET TAXI RANK.
12.7	KZN601NS116732 - PINETOWN TO WESTMEAD INDUSTRIAL AREA. ROUTE 4: FROM PINETOWN HILL STREET TAXI RANK RIGHT TO ANDERSON ROAD LEFT TO OLD MAIN ROAD RIGHT TO GILLITS ROAD PROCEEDING AND SETTING DOWN PASSENGERS ON THE INDUSTRIES PROCEED TO MOTALA FARM WHICH IS SITUATED ALONG FACTORIES PICK UP AND SET DOWN PASSENGERS DOWN TO ALEXANDER ROAD TO EDGEWOOD COLLEGE RETURN TO OLD MAIN ROAD RIGHT TO ANDERSON ROAD LEFT TO STANFIELD LANE TO PINETOWN HILL STREET TAXI RANK.
12.8	KZN601NS116781 - PINETOWN TO WESTVILLE PRISON FROM PINETOWN HILL STREET TAXI RANK RIGHT TO ANDERSON ROAD, LEFT TO OLD MAIN ROAD, RIGHT TO STAPLETON ROAD, LEFT TO M13, INTO N3, OFF RAMP TO AND TURN RIGHT TO SPINE ROAD, RIGHT TO ACCESS ROAD, TO WESTVILLE PRISON AND RETURN ON THE SAME ROUTE TO PINETOWN HILL STREET TAXI RANK.



transport

Department:
Transport
Province of KwaZulu-Natal

GAZETTE

LGKZNG35-2019-NOV

REGION: ALL

1)	Application Number: APP0119265	2)	Gazette Number: LGKZNG35-2019-NOV
3)	Applicant: SE MDLALOSE ID NO. 8105145711080 Association: PINETOWN TAXI OWNERS ASSOC.(HILL STREET)	4)	Applicant Address: 6 MANNING ROAD COWIES HILL 3610
5)	Existing Licence Holder: NOT APPLICABLE ID NO. NOT APPLICABLE	6)	Existing Licence Holder Address: NOT APPLICABLE
7)	Type of application: NEW OPERATING LICENCE	8)	Operating Licence Number: NOTAVAILABLE
9)	Vehicle Type: MINIBUS	10)	1 X 15 (SEATED) + 0 (STANDING)
11)	Region: DURBAN WEST		
12.1	<p>2206RK21004R00049691 - PINETOWN TO DURBAN.</p> <p>5.1. FROM HILL STREET TAXI RANK, INTO HILL STREET, INTO ANDERSON ROAD, LEFT INTO OLD MAIN ROAD (M31) AND PROCEED TO JOIN INTO M13 AND PROCEED TO JOIN N3 TO DURBAN. UPON ENTERING DURBAN PROCEED LEFT TO BRICK FIELD ROAD TO DROP OFF ONLY AND RETURN INTO N3 AND TURN LEFT OFF THE N3 AT TOLLGATE TO DROP OFF ONLY. RETURN ONTO N3 AND PROCEED TO OLD DUTCH ROAD, TURN RIGHT INTO MARKET ROAD AND PROCEED TO RANK 122 TO DROP OFF AND PICK UP PASSENGERS.</p> <p>RETURN TO N3 AND PROCEED ALONG BEREA ROAD SOUTH TO JAN SMUTS HIGHWAY AND PROCEED ALONG M13 INTO OLD MAIN ROAD (M31)AND TURN LEFT INTO ANDERSON STREET OR MOODIE STREET TO THE RANK IN HILL STREET.</p> <p>ALTERNATIVE 1.</p> <p>5.2. FROM PINETOWN TAXI RANK, INTO HILL STREET, INTO ANDERSON ROAD, RIGHT INTO OLD MAIN ROAD (M31) AND PROCEED ALONG (M31 TO M13 BECOMING JAN SMUTS HIGHWAY, LEFT INTO BEREA ROAD NORTH AND PROCEED TO OLD DUTCH ROAD, RIGHT INTO MARKET ROAD TO RANK 122 AND RETURN ALONG THE SAME ROUTE IN REVERSE.</p>		
12.2	<p>2206RK22065P00049688 - PINETOWN TO HAMMARSDALE</p> <p>1.1. FROM PINETOWN HILL STREET TAXI RANK TURN RIGHT HILL STREET THEN JOINING ANDERSON ROAD - TURN LEFT AT THE ROBOT INTO OLD MAIN RD, RIGHT INTO M13 PROCEED TO KLOOF TAXI STOP-DROPPING -TO GILLITS TAXI STOP DROPPING AND PICKING UP PASSENGERS- TO EMBERTON TAXI STOP DROPPING AND PICKING UP PASSENGERS -TO POLO PONY TAXI STOP DROPPING AND PICKING UP PASSENGERS JOIN N3- TO CLIFFDALE TAXI STOP DROPPING AND PICKING UP PASSENGERS -ON THE N3 AT THE HAMMARSDALE INTERCHANGE TURN LEFT INTO P385 PASS WALLERS GARAGE TAXI STOP DROPPING AND PICKING UP PASSENGERS-HAMMARSDALE (WEBBER) TAXI STOP DROPPING AND PICKING UP PASSENGERS-CROSS THE BRIDGE TOWARDS MPUMALANGA T/SHIP TURN LEFT TO UNIT 6(H) TAXI STOP DROPPING AND PICKING UP PASSENGERS- TO UNIT 3 (C) TAXI STOP DROPPING AND PICKING UP PASSENGERS UNIT 4(D) TAXI STOP DROPPING AND PICKING UP PASSENGERS-UNIT 1 (A), BACK TO MPUMALANGA TAXI RANK DROPPING AND PICKING UP PASSENGERS AND RETURN TO PINETOWN TAXI RANK ALONG THE SAME ROUTE.</p> <p>NB : ROUTE TO BE OPERATED STRICTLY IN ACCORDANCE WITH AGREEMENT WITH MPUMALANGA TAXI ASSOCIATION – LIMITED TO 37 VEHICLES PER DAY.</p> <p>1.2 PINETOWN TAXI RANK TO HAMMARSDALE INDUSTRIAL AREA.</p> <p>FROM PINETOWN HILL STREET TAXI RANK, RIGHT HILL STREET THEN JOINING ANDERSON ROAD TURN LEFT INTO OLD MAIN RD PROCEED AND TURN RIGHT INTO M13 PASS KLOOF, DROPPING AND PICKING UP PASSENGERS, TO MAYTIME, DROPPING AND PICKING UP PASSENGERS, TO GILLITS DROPPING AND PICKING UP PASSENGERS, TO EMBERTON DROPPING AND PICKING UP PASSENGERS, TO POLO PONY DROPPING AND PICKING UP PASSENGERS- JOINING N3 CLIFFDALE TAXI STOP DROPPING AND PICKING UP PASSENGERS, AND RETURN TO N3 AND PROCEED TO HAMMARSDALE INTERCHANGE, LEFT INTO P385 DROPPING AND PICKING UP PASSENGERS, TO WALLERS GARAGE, DROPPING AND PICKING UP PASSENGERS, TURN LEFT TOWARDS HAMMARSDALE INDUSTRIAL AREA, DROPPING AND PICKING UP PASSENGERS, TURN RIGHT TO HAMMARSDALE SHOPPING CENTRE DROPPING AND PICKING UP PASSENGERS, TURN RIGHT TO UMLABA VILLAGE, DROPPING AND PICKING UP PASSENGERS, RETURN BACK TO PINETOWN ALONG THE SAME ROUTE DROPPING AND PICKING UP PASSENGERS AND RETURN ALONG THE SAME ROUTE IN REVERSE.</p> <p>NB : ROUTE TO BE OPERATED STRICTLY IN ACCORDANCE WITH AGREEMENT WITH MPUMALANGA TAXI ASSOCIATION – LIMITED TO 37 VEHICLES PER DAY.</p>		
12.3	<p>2206RK2206L700049690 - 4. PINETOWN TO SPRINGFIELD PARK.</p> <p>FROM HILL STREET TAXI RANK INTO HILL STREET, INTO ANDERSON ROAD, RIGHT INTO OLD MAIN ROAD (M31) LEFT INTO ST. JOHNS AVENUE (M19), PROCEED ALONG M19 TO THE INTERSECTION WITH N2. TURNS LEFT SERVICE ROAD, RIGHT INANDA ROAD (M21) AND PROCEED TO SPRINGFIELD INDUSTRIAL PARK ALONG PALMFIELD ROAD (PICK UP AND DROP OFF) AND RETURN ALONG THE SAME ROUTE TO PINETOWN IN REVERSE.</p> <p>NB: NO RANKING IS PERMITTED IN SPRINGFIELD AND PASSENGERS MAY ONLY BE PICKED UP AND OR SET AT DESIGNATED TAXI STOPS.</p>		
12.4	<p>2206RK2206SA00049693 - PINETOWN TO PHOENIX</p> <p>FROM PINETOWN HILL STREET TAXI RANK TURN RIGHT INTO HILL STREET, JOINING ANDERSON ROAD, RIGHT INTO OLD MAIN ROAD PICKING UP PASSENGERS, TURN LEFT AT ST. JOHNS AVENUE (M19), TURN LEFT INTO N2, INTO THE M41 OFF-RAMP INTO PHOENIX HIGHWAY AND PROCEED TO HILL STREET TAXI RANK IN REVERSE.</p>		
12.5	<p>2206RK2209WC00049689 - PINETOWN TO ISIPINGO</p> <p>FROM PINETOWN HILL STREET TAXI RANK SAME AS UMLAZI NMR UP TO N2, LEFT EXIT 154 LEFT INTO GRIMSBY ROAD, PASS CLAIRWOOD HOSPITAL TAXI STOP, DROPPING PASSENGERS-TAKE RIGHT INTO M30/SOUTH COAST ROAD, LEFT INTO PRINCE MCWAYIZENI DRIVE, LEFT INTO OLD SOUTH COAST ROAD, LEFT INTO R102 DROPPING PASSENGERS, BECOMING JEFFELS ROAD, LEFT ALONG JEFFELS ROAD, RIGHT INTO OLD MAIN ROAD AND RANK AT THE INTERSECTION OF OLD MAIN ROAD AND PARDY ROAD. RETURN TRIP: RETURN TO M35/OLD MAIN ROAD, TURN RIGHT INTO R102 AND LEFT INTO N2 AND TAKE LEFT TO N3 TAKE LEFT INTO M13, TAKE LEFT EDEN ROAD, RIGHT M5/ STAPLETON ROAD, LEFT M31/OLD MAIN ROAD, TURN RIGHT INTO ESCOMBE ROAD, DROPPING PASSENGERS AT FRAME TAXI STOP, TURN LEFT TAKE SHEPSTONE ROAD, TURN RIGHT INTO CROMPTON STREET DROPPING PASSENGERS -TURN RIGHT INTO OLD MAIN ROAD, LEFT ANDERSON ROAD, LEFT STANFIELD LANE, RIGHT HILL STREET TAXI RANK.</p>		
12.6	<p>KZN601NS116732 - PINETOWN TO WESTMEAD INDUSTRIAL AREA.</p> <p>ROUTE 4: FROM PINETOWN HILL STREET TAXI RANK RIGHT TO ANDERSON ROAD LEFT TO OLD MAIN ROAD RIGHT TO GILLITS ROAD PROCEEDING AND SETTING DOWN PASSENGERS ON THE INDUSTRIES PROCEED TO MOTALA FARM WHICH IS SITUATED ALONG FACTORIES PICK UP AND SET DOWN PASSENGERS DOWN TO ALEXANDER ROAD TO EDGEWOOD COLLEGE RETURN TO OLD MAIN ROAD RIGHT TO ANDERSON ROAD LEFT TO STANFIELD LANE TO PINETOWN HILL STREET TAXI RANK.</p>		



transport

Department:
Transport
Province of KwaZulu-Natal

GAZETTE

LGKZNG35-2019-NOV

REGION: ALL

12.7 KZN601NS116781 - PINETOWN TO WESTVILLE PRISON

FROM PINETOWN HILL STREET TAXI RANK RIGHT TO ANDERSON ROAD, LEFT TO OLD MAIN ROAD, RIGHT TO STAPLETON ROAD, LEFT TO M13, INTO N3, OFF RAMP TO AND TURN RIGHT TO SPINE ROAD, RIGHT TO ACCESS ROAD, TO WESTVILLE PRISON AND RETURN ON THE SAME ROUTE TO PINETOWN HILL STREET TAXI RANK.



transport

Department:
Transport
Province of KwaZulu-Natal

GAZETTE

LGKZNG35-2019-NOV

REGION: ALL

1) Application Number: APP0119268	2) Gazette Number: LGKZNG35-2019-NOV
3) Applicant: PJ NDLAZI ID NO. 6204255773089 Association: INGWAUVUMA TAXI ASSOCIATION	4) Applicant Address: P. O. BOX 6870 NDUMO 3996
5) Existing Licence Holder: NOT APPLICABLE ID NO. NOT APPLICABLE	6) Existing Licence Holder Address: NOT APPLICABLE
7) Type of application: NEW OPERATING LICENCE	8) Operating Licence Number: NOTAVAILABLE
9) Vehicle Type: MINIBUS	10) 1 X 15 (SEATED) + 0 (STANDING)
11) Region: UMKHANYAKUDE	
12.1	KZPRERC2722697 - FROM BHAMBANANA TAXI RANK TURN LEFT TO P522/1 PASS JOZINI, PASS NKKONKONI TURN LEFT INTO N2 PASS HLUHLUWE PASS MTUBATUBA AND TURN LEFT TO R618 SUNROSH ROAD WITH PASSENGERS.
12.2	2100DX22080T00053707 - INGWAUVUMA TO NDUMO FROM INGWAUVUMA TO NDUMO TURN LEFT TO P443 PASS BHAMBATHA PASS MAKWAKWA TURN LEFT AND PASS MKHASINI TO NDUMO RETURN BACK USING THE SAME ROUTE.
12.3	22079O11008Z10135124 - BHAMBANANA TO JOHANNESBURG FROM BHAMBANANA TAXI RANK TO JOHANNESBURG TURN LEFT P522 NKKONKONI TURN RIGHT TO N2 VIA PONGOLA PAST PONGALA VIA PIET RETIEF VIA TURN RIGHT TO N17 VIA ERMELO VIA TRICHARD VIA BETHAL N17 VIA KINROSS TURN LEFT N17 TO JOHANNESBURG TURN LEFT TO N12 4 WAY STOP OF SHEPSTONEFSTROOM ROAD TURN RIGHT TO RANDFONTEIN ROAD TURN LEFT TO GREATER WESTERN.
12.4	22079O21004R10135133 - BHAMBANANA TO DURBAN. FROM BHAMBANANA TAXI RANK TO DURBAN TURN LEFT TO P522 PAST NKKONKONI TURN LEFT N2 TURN LEFT 4 KM HLUHLUWE VIA RETURN SAME ROUTE TO N2 VIA MATUBATUBA TURN LEFT TO BALLITO ROAD ON M4 TO DURBAN TURN LEFT TO R102 YMCA RANK RETURN BACK USING SAME ROUTE.
12.5	22079O2100DX00053706 - INGWAUVUMA TO MKUZE FROM INGWAUVUMA TAXI RANK TURN LEFT INTO P443 PASS BHAMBANANA TURN RIGHT INTO P522 PASS JOZINI AND PASS NKKONKONI TURN LEFT INTO N2, TURN LEFT INTO MKUZE PROCEED TO TAXI RANK AND RETURN BACK USING THE SAME ROUTE.
12.6	22079O2100HB10135123 - BHAMBANANA TO PONGOLA FROM BHAMBANANA TAXI RANK TO PONGOLA TURN LEFT P522 PAST NKKONKONI TURN RIGHT N2 TURN LEFT TO PONGOLA VIA RETURN SAME ROUTE.
12.7	22079O22074410135140 - BHAMBANANA TO MTUBATUBA FROM BHAMBANANA TAXI RANK TO MTUBATUBA TURN LEFT TO P522 PAST NKKONKONI TURN LEFT TO N2 LEFT AKM ROAD TO HLUHLUWE VIA RETURN SAME ROUTE TO N2 VIA MTUBATUBA TURN LEFT RETURN BACK USING SAME ROUTE
12.8	22079O22079O00053708 - INGWAUVUMA TO NGWANASE FROM INGWAUVUMA TAXI RANK TURN LEFT TO P443 PASS BHAMBATHA, SIKHEMELELE, HELANDABA, EZANGOMENI ROAD ALONG P443 TO AND PROCEED TO NGWANASE TAXI RANK RETURN BACK USING THE SAME ROUTE.
12.9	22079O22079O00053710 - CHARTER SERVICE FROM INGWAUVUMA TAXI ASSOCIATION WITHIN THE PROVINCE OF KZN ONLY. NO PICKING UP OR SETTING DOWN OF PASSENGERS EN ROUTES
12.10	22079O22079O00056494 - INGWAUVUMA TO GWALWENI FROM INGWAUVUMA TO GWALWENI TURN RIGHT INTO D138 PASS MTSHAKELA AND RETURN USING THE ROUTE.
12.11	22079O22079O00135130 - INGWAUVUMA TO MSIYANE FROM INGWAUVUMA TO MSIYANE TURN LEFT TO P443 TURN LEFT D851 VIA NYAMANE VIA KWAJONA TO MSIYANE ENTER P522 TO JOZINI RETURN BACK USING SAME ROUTE.
12.12	22079O22079O00254601 - INGWAUVUMA TO GWALWENI FROM INGWAUVUMA TO GWALWENI TURN RIGHT INTO D138 PASS MTSHAKELA AND RETURN USING THE ROUTE.
12.13	22079O2207A600135129 - INGWAUVUMA TO NGONYAMENI FROM INGWAUVUMA TO NGONYAMENI TURN LEFT TO P443 PAST BRIDGE TURN LEFT TOP D1842 VIA NYANTHINI VIA OSHABENI VIA DEDEFANE TURN RIGHT TO D1911 TO BOVINI RETURN BACK USING ROUTE.
12.14	22079O2207XJ10135134 - BHAMBANANA TO EMPANGENI FROM BHAMBANANA TAXI RANK TO EMPANGENI TURN LEFT TO P522 PAST NKKONKONI TURN LEFT TO N2 TURN 4KM ROAD HLUHLUWE VIA RETURN SAME ROUTE TO N2 TO MTUBATUBA TURN LEFT RETURN TO N2 TO EMPANGENI RETURN BACK USING SAME ROUTE.
12.15	22079O22080700135126 - INGWAUVUMA TO EKUHLEHLINI FROM INGWAUVUMA TO EKUHLEHLINI TURN LEFT TO P443 PAST BRIDGE TURN LEFT TO D1840 VIA NONJINJIKAZI VIA MANISENI SAME ROAD D1840 PAST MASHVANE TURN LEFT TO KULEHLENI D1886 RETURN BACK TO MASHAVANE TURN LEFT TO D1840 TO MANYISENI RETURN BACK USING SAME ROUTE.
12.16	22079O22080700254602 - INGWAUVUMA TO EKUHLEHLINI FROM INGWAUVUMA TO EKUHLEHLINI TURN LEFT TO P443 PAST BRIDGE TURN LEFT TO D1840 VIA NONJINJIKAZI VIA MANISENI SAME ROAD D1840 PAST MASHVANE TURN LEFT TO KULEHLENI D1886 RETURN BACK TO MASHAVANE TURN LEFT TO D1840 TO MANYISENI RETURN BACK USING SAME ROUTE.



transport

Department:
Transport
Province of KwaZulu-Natal

GAZETTE

LGKZNG35-2019-NOV

REGION: ALL

12.17	KZPRERC2722158 - FROM BHAMBANANA TAXI RANK TO MKUZE TURN LEFT INTO P522/1 MABHONYINI PICK AND DROP TO JOZINI PICK AND DROP, NKONKONI TURN LEFT INTO N2 AND TURNS LEFT TO MKUZE TAXI RANK RETURNING BACK USING THE SAME ROUTE WITH PASSENGERS
12.18	KZPRERC2722207 - BHAMBANANA TO MANYISENI FROM BHAMBANANA TAXI RANK TO MKUZE TURN LEFT INTO P522/1 MABHONYINI PICK AND DROP TO JOZINI PICK AND DROP, NKONKONI TURN LEFT INTO N2 AND TURN LEFT TO MKUZE TAXI RANK RETURNING BACK USING THE SAME ROUTE WITH PASSENGERS. THIS IS THE NEW ROUTE, THE DISTANCE FROM BHAMBANANI IS ABOUT THIRTY FIVE KILOMETERS TO MANYISENI. MASIBAMBISANE HAS GOT THE ROUTE TO MANYISE BUT THEY ARE STARTING AT MKUZE TAXI RANK.
12.19	KZPRERC2722256 - BHAMBANANA TO JOZINI FROM BHAMBANANA TAXI RANK TURN LEFT INTO P522/1 STRAIGHT AT MABHONYINI PICK AND DROP, MSIYANE PICK AND DROP TURN RIGHT UP TO JOZINI TAXI RANK AND RETURN BACK USING THE SAME ROUTE WITH PASSENGERS.
12.20	KZPRERC2722305 - BHAMBANANA TO INGWAUVA FROM BHAMBANANA TAXI RANK TURN RIGHT INTO P522/1, TURN LEFT P443 STRAIGHT PASS INGWAUVA BRIDGE NTAMBAYENGWE, PASS QHATHA PICK AND DROP UP TO INGWAUVA TAXI RANK.
12.21	KZPRERC2722354 - BHAMBANANA TO NDUMO FROM BHAMBANANA TAXI RANK TURN RIGHT INTO P522/1, TURN RIGHT INTO P522/2 PASS MAKWAKWA PICK AND DROP TURN LEFT INTO P435 MAKHASINI PICK AND DROP STRAIGHT UP TO NDUMO TAXI RANK
12.22	KZPRERC2722403 - BHAMBANANA TO KWANGWANASE FROM BHAMBANANA TAXI RANK TURN RIGHT INTO P522/1, TURN RIGHT INTO P522/2 PASS MAKWAKWA PICK AND DROP, PASS SKHEMELELE PICK AND DROP, PASS PHELANDABA PICK AND DROP, EZAMGOMENI ROAD PASS CIRCLE JOIN R22 STRAIGHT UP TO KWANGWANASE TAXI RANK AND RETURN BACK WITH PASSENGERS USING THE SAME ROUTE.
12.23	KZPRERC2722452 - BHAMBANANA TO GWALIWENI FROM BHAMBANANA TAXI RANK TURN RIGHT INTO P522/1, TURN LEFT INTO P443 PICK AND DROP TURN LEFT INTO D1837 PICK AND DROP PROCEED STRAIGHT TO GWALIWENI TAXI RANK AND RETURN BACK USING THE SAME ROUTE.
12.24	KZPRERC2722501 - BHAMBANANA TO MSIYANE FROM BHAMBANANA TAXI RANK TURN RIGHT INTO P522/1, TURN LEFT INTO P443 PASS INGWAUVA BRIDGE, TURN LEFT INTO D850 NYAMANE PICK AND DROP PASS NYAMANE, PASS THEMBELIHLI PICK AND DROP PROCEED STRAIGHT UP TO MSIYANE TAXI RANK AND RETURN BACK WITH PASSENGER USING THE SAME ROUTE.
12.25	KZPRERC2722550 - BHAMBANANA TO KWASHUKELA FROM BHAMBANANA TAXI RANK TURN LEFT INTO D2038 PROCEED STRAIGHT UP TO SHUKELA TAXI RANK PICK AND DROP AND RETURN BACK USING THE SAME ROUTE WITH PASSENGERS. FROM BHAMBANANA TAXI RANK TURN LEFT INTO P522/ THEN TURN LEFT INTO D2037 PICK AND DROP TURN RIGHT INTO D1836 PASS KWAMBUZI PICK AND DROP, PASS MZIYENI STRAIGHT UP TO SHEMULA TAXI RANK AND RETURN WITH PASSENGERS USING THE SAME ROUTE
12.26	KZPRERC2722599 - BHAMBANANA TO SHEMULA FROM BHAMBANANA TAXI RANK TURN LEFT INTO P522/ THEN TURN LEFT INTO D2037 PICK AND DROP TURN RIGHT INTO D1836 PASS KWAMBUZI PICK AND DROP, PASS MZIYENI STRAIGHT UP TO SHEMULA TAXI RANK AND RETURN WITH PASSENGERS USING THE SAME ROUTE
12.27	KZPRERC2722648 - BHAMBANANA TO DURBAN FROM BHAMBANANA TAXI RANK TURN LEFT TO P22/1 PASS JOZINI, PASS NKONKONI TURN TO N2 PASS HLUHLUWE, PASS MTUBATUBA PASS EMPANGENI, PASS TONGAAT, PASS BALLITO, THEN LEFT TO R102 STRAIGHT INTO YMCA TAXI RANK AND RETURN BACK USING THE SAME ROUTE WITH PASSENGERS.
12.28	KZPRERC2722746 - BHAMBANANA TO EMPANGENI FROM BHAMBANANA TAXI RANK TURN LEFT TO P522/1 PASS JOZINI, PASS NKONKONI TURN LEFT TO N2 PASS HLUHLUWE, PASS MTUBATUBA AND TURN LEFT TO R102 TURN RIGHT TO EMPANGENI TAXI RANK (BOXER) DROP OFF AND RETURN BACK USING THE SAME ROUTE WITH PASSENGERS.
12.29	KZPRERC2722795 - BHAMBANANA TO PONGOLA FROM BHAMBANANA TAXI RANK TURN LEFT TO P522/1 PASS JOZINI, PASS NKONKONI TURN RIGHT TO PONGOLA AND RETURN BACK USING THE SAME ROUTE WITH PASSENGERS.
12.30	KZPRERC2722844 - BHAMBANANA TO JOHANNESBURG FROM BHAMBANANA TAXI RANK TO JOHANNESBURG TURN LEFT INTO P522/1 PASS NKONKONI TURN RIGHT TO N2, PASS PONGOLA PASS PIET RETIEF, TURN RIGHT INTO N17 PASS ERMELO VIA TRICHARD VIA BETHAL N17 VIA KINROSS ALENDRA AND SPRINGS. TURN LEFT TO RISSIK TURN RIGHT DE VILLIERS TO PARK CITY IN JOHANNESBURG OR TURN TO JOE SLOVO TURN LEFT TO WOLMARANS AND TURN LEFT TO HARRISON TO DE VILLIERS TO PARK CITY IN JOHANNESBURG. RETURN BACK SAME ROUTE.
12.31	KZPRERC2722893 - BHAMBANANA TO EKHLEHLI FROM BHAMBANANA TAXI RANK TURN RIGHT INTO P522/1, TURN LEFT INTO P443 PASS BRIDGE PICK AND DROP TURN RIGHT INTO D1840 NONJINJIKAZI PICK AND DROP PASS MBANDLENI PICK AND DROP, MANYISENI D1842 TURN RIGHT INTO D1884 PROCEED TO EKHLEHLI DROP OFF AND PICK UP AND RETURN BACK WITH PASSENGERS USING THE SAME ROUTE.
12.32	KZPRERC2722942 - BHAMBANANA TO JOZINI MALL FROM BHAMBANANA TAXI RANK TURN LEFT INTO P522/1 PASS JOZINI, TURN LEFT INTO P449 UP TO JOZINI MALL TAXI RANK AND RETURN BACK USING THE SAME ROUTE WITH PASSENGERS PICK AND DROP.



transport

Department:
Transport
Province of KwaZulu-Natal

GAZETTE

LGKZNG35-2019-NOV

REGION: ALL

1) Application Number: APP0119272	2) Gazette Number: LGKZNG35-2019-NOV
3) Applicant: SP ZIKALALA ID NO. 6305305359082 Association: INGWAUVUMA TAXI ASSOCIATION	4) Applicant Address: PO BOX 2233 INGWAUVUMA 3968
5) Existing Licence Holder: NOT APPLICABLE ID NO. NOT APPLICABLE	6) Existing Licence Holder Address: NOT APPLICABLE
7) Type of application: NEW OPERATING LICENCE	8) Operating Licence Number: NOTAVAILABLE
9) Vehicle Type: MINIBUS	10) 1 X 13 (SEATED) + 0 (STANDING)
11) Region: UMKHANYAKUDE	
12.1	KZPRERC2722697 - FROM BHAMBANANA TAXI RANK TURN LEFT TO P522/1 PASS JOZINI, PASS NKKONKONI TURN LEFT INTO N2 PASS HLUHLUWE PASS MTUBATUBA AND TURN LEFT TO R618 SUNROSH ROAD WITH PASSENGERS.
12.2	2100DX22080T00053707 - INGWAUVUMA TO NDUMO FROM INGWAUVUMA TO NDUMO TURN LEFT TO P443 PASS BHAMBATHA PASS MAKWAKWA TURN LEFT AND PASS MKHASINI TO NDUMO RETURN BACK USING THE SAME ROUTE.
12.3	22079O11008Z10135124 - BHAMBANANA TO JOHANNESBURG FROM BHAMBANANA TAXI RANK TO JOHANNESBURG TURN LEFT P522 NKKONKONI TURN RIGHT TO N2 VIA PONGOLA PAST PONGALA VIA PIET RETIEF VIA TURN RIGHT TO N17 VIA ERMELO VIA TRICHARD VIA BETHAL N17 VIA KINROSS TURN LEFT N17 TO JOHANNESBURG TURN LEFT TO N12 4 WAY STOP OF SHEPSTONEFSTROOM ROAD TURN RIGHT TO RANDFONTEIN ROAD TURN LEFT TO GREATER WESTERN.
12.4	22079O21004R10135133 - BHAMBANANA TO DURBAN. FROM BHAMBANANA TAXI RANK TO DURBAN TURN LEFT TO P522 PAST NKKONKONI TURN LEFT N2 TURN LEFT 4 KM HLUHLUWE VIA RETURN SAME ROUTE TO N2 VIA MTUBATUBA TURN LEFT TO BALLITO ROAD ON M4 TO DURBAN TURN LEFT TO R102 YMCA RANK RETURN BACK USING SAME ROUTE.
12.5	22079O2100DX00053706 - INGWAUVUMA TO MKUZE FROM INGWAUVUMA TAXI RANK TURN LEFT INTO P443 PASS BHAMBANANA TURN RIGHT INTO P522 PASS JOZINI AND PASS NKKONKONI TURN LEFT INTO N2, TURN LEFT INTO MKUZE PROCEED TO TAXI RANK AND RETURN BACK USING THE SAME ROUTE.
12.6	22079O2100HB10135123 - BHAMBANANA TO PONGOLA FROM BHAMBANANA TAXI RANK TO PONGOLA TURN LEFT P522 PAST NKKONKONI TURN RIGHT N2 TURN LEFT TO PONGOLA VIA RETURN SAME ROUTE.
12.7	22079O22074410135140 - BHAMBANANA TO MTUBATUBA FROM BHAMBANANA TAXI RANK TO MTUBATUBA TURN LEFT TO P522 PAST NKKONKONI TURN LEFT TO N2 LEFT AKM ROAD TO HLUHLUWE VIA RETURN SAME ROUTE TO N2 VIA MTUBATUBA TURN LEFT RETURN BACK USING SAME ROUTE
12.8	22079O22079O00053708 - INGWAUVUMA TO NGWANASE FROM INGWAUVUMA TAXI RANK TURN LEFT TO P443 PASS BHAMBATHA, SIKHEMELELE, HELANDABA, EZANGOMENI ROAD ALONG P443 TO AND PROCEED TO NGWANASE TAXI RANK RETURN BACK USING THE SAME ROUTE.
12.9	22079O22079O00053710 - CHARTER SERVICE FROM INGWAUVUMA TAXI ASSOCIATION WITHIN THE PROVINCE OF KZN ONLY. NO PICKING UP OR SETTING DOWN OF PASSENGERS EN ROUTES
12.10	22079O22079O00056494 - INGWAUVUMA TO GWALWENI FROM INGWAUVUMA TO GWALWENI TURN RIGHT INTO D138 PASS MTSHAKELA AND RETURN USING THE ROUTE.
12.11	22079O22079O00135130 - INGWAUVUMA TO MSIYANE FROM INGWAUVUMA TO MSIYANE TURN LEFT TO P443 TURN LEFT D851 VIA NYAMANE VIA KWAJONA TO MSIYANE ENTER P522 TO JOZINI RETURN BACK USING SAME ROUTE.
12.12	22079O22079O00254601 - INGWAUVUMA TO GWALWENI FROM INGWAUVUMA TO GWALWENI TURN RIGHT INTO D138 PASS MTSHAKELA AND RETURN USING THE ROUTE.
12.13	22079O2207A600135129 - INGWAUVUMA TO NGONYAMENI FROM INGWAUVUMA TO NGONYAMENI TURN LEFT TO P443 PAST BRIDGE TURN LEFT TOP D1842 VIA NYANTHINI VIA OSHABENI VIA DEDEFANE TURN RIGHT TO D1911 TO BOVINI RETURN BACK USING ROUTE.
12.14	22079O2207XJ10135134 - BHAMBANANA TO EMPANGENI FROM BHAMBANANA TAXI RANK TO EMPANGENI TURN LEFT TO P522 PAST NKKONKONI TURN LEFT TO N2 TURN 4KM ROAD HLUHLUWE VIA RETURN SAME ROUTE TO N2 TO MTUBATUBA TURN LEFT RETURN TO N2 TO EMPANGENI RETURN BACK USING SAME ROUTE.
12.15	22079O22080700135126 - INGWAUVUMA TO EKHLEHLI FROM INGWAUVUMA TO EKHLEHLI TURN LEFT TO P443 PAST BRIDGE TURN LEFT TO D1840 VIA NONJINJIKAZI VIA MANISENI SAME ROAD D1840 PAST MASHVANE TURN LEFT TO KULEHLENI D1886 RETURN BACK TO MASHAVANE TURN LEFT TO D1840 TO MANYISENI RETURN BACK USING SAME ROUTE.
12.16	22079O22080700254602 - INGWAUVUMA TO EKHLEHLI FROM INGWAUVUMA TO EKHLEHLI TURN LEFT TO P443 PAST BRIDGE TURN LEFT TO D1840 VIA NONJINJIKAZI VIA MANISENI SAME ROAD D1840 PAST MASHVANE TURN LEFT TO KULEHLENI D1886 RETURN BACK TO MASHAVANE TURN LEFT TO D1840 TO MANYISENI RETURN BACK USING SAME ROUTE.



transport

Department:
Transport
Province of KwaZulu-Natal

GAZETTE

LGKZNG35-2019-NOV

REGION: ALL

12.17	KZPRERC2722158 - FROM BHAMBANANA TAXI RANK TO MKUZE TURN LEFT INTO P522/1 MABHONYINI PICK AND DROP TO JOZINI PICK AND DROP, NKONKONI TURN LEFT INTO N2 AND TURNS LEFT TO MKUZE TAXI RANK RETURNING BACK USING THE SAME ROUTE WITH PASSENGERS
12.18	KZPRERC2722207 - BHAMBANANA TO MANYISENI FROM BHAMBANANA TAXI RANK TO MKUZE TURN LEFT INTO P522/1 MABHONYINI PICK AND DROP TO JOZINI PICK AND DROP, NKONKONI TURN LEFT INTO N2 AND TURN LEFT TO MKUZE TAXI RANK RETURNING BACK USING THE SAME ROUTE WITH PASSENGERS. THIS IS THE NEW ROUTE, THE DISTANCE FROM BHAMBANANI IS ABOUT THIRTY FIVE KILOMETERS TO MANYISENI. MASIBAMBISANE HAS GOT THE ROUTE TO MANYISE BUT THEY ARE STARTING AT MKUZE TAXI RANK.
12.19	KZPRERC2722256 - BHAMBANANA TO JOZINI FROM BHAMBANANA TAXI RANK TURN LEFT INTO P522/1 STRAIGHT AT MABHONYINI PICK AND DROP, MSIYANE PICK AND DROP TURN RIGHT UP TO JOZINI TAXI RANK AND RETURN BACK USING THE SAME ROUTE WITH PASSENGERS.
12.20	KZPRERC2722305 - BHAMBANANA TO INGWAUVA FROM BHAMBANANA TAXI RANK TURN RIGHT INTO P522/1, TURN LEFT P443 STRAIGHT PASS INGWAUVA BRIDGE NTAMBAYENGWE, PASS QHATHA PICK AND DROP UP TO INGWAUVA TAXI RANK.
12.21	KZPRERC2722354 - BHAMBANANA TO NDUMO FROM BHAMBANANA TAXI RANK TURN RIGHT INTO P522/1, TURN RIGHT INTO P522/2 PASS MAKWAKWA PICK AND DROP TURN LEFT INTO P435 MAKHASINI PICK AND DROP STRAIGHT UP TO NDUMO TAXI RANK
12.22	KZPRERC2722403 - BHAMBANANA TO KWANGWANASE FROM BHAMBANANA TAXI RANK TURN RIGHT INTO P522/1, TURN RIGHT INTO P522/2 PASS MAKWAKWA PICK AND DROP, PASS SKHEMELELE PICK AND DROP, PASS PHELANDABA PICK AND DROP, EZAMGOMENI ROAD PASS CIRCLE JOIN R22 STRAIGHT UP TO KWANGWANASE TAXI RANK AND RETURN BACK WITH PASSENGERS USING THE SAME ROUTE.
12.23	KZPRERC2722452 - BHAMBANANA TO GWALIWENI FROM BHAMBANANA TAXI RANK TURN RIGHT INTO P522/1, TURN LEFT INTO P443 PICK AND DROP TURN LEFT INTO D1837 PICK AND DROP PROCEED STRAIGHT TO GWALIWENI TAXI RANK AND RETURN BACK USING THE SAME ROUTE.
12.24	KZPRERC2722501 - BHAMBANANA TO MSIYANE FROM BHAMBANANA TAXI RANK TURN RIGHT INTO P522/1, TURN LEFT INTO P443 PASS INGWAUVA BRIDGE, TURN LEFT INTO D850 NYAMANE PICK AND DROP PASS NYAMANE, PASS THEMBELIHE PICK AND DROP PROCEED STRAIGHT UP TO MSIYANE TAXI RANK AND RETURN BACK WITH PASSENGER USING THE SAME ROUTE.
12.25	KZPRERC2722550 - BHAMBANANA TO KWASHUKELA FROM BHAMBANANA TAXI RANK TURN LEFT INTO D2038 PROCEED STRAIGHT UP TO SHUKELA TAXI RANK PICK AND DROP AND RETURN BACK USING THE SAME ROUTE WITH PASSENGERS. FROM BHAMBANANA TAXI RANK TURN LEFT INTO P522/ THEN TURN LEFT INTO D2037 PICK AND DROP TURN RIGHT INTO D1836 PASS KWAMBUZI PICK AND DROP, PASS MZIYENI STRAIGHT UP TO SHEMULA TAXI RANK AND RETURN WITH PASSENGERS USING THE SAME ROUTE
12.26	KZPRERC2722599 - BHAMBANANA TO SHEMULA FROM BHAMBANANA TAXI RANK TURN LEFT INTO P522/ THEN TURN LEFT INTO D2037 PICK AND DROP TURN RIGHT INTO D1836 PASS KWAMBUZI PICK AND DROP, PASS MZIYENI STRAIGHT UP TO SHEMULA TAXI RANK AND RETURN WITH PASSENGERS USING THE SAME ROUTE
12.27	KZPRERC2722648 - BHAMBANANA TO DURBAN FROM BHAMBANANA TAXI RANK TURN LEFT TO P22/1 PASS JOZINI, PASS NKONKONI TURN TO N2 PASS HLUHLUWE, PASS MTUBATUBA PASS EMPANGENI, PASS TONGAAT, PASS BALLITO, THEN LEFT TO R102 STRAIGHT INTO YMCA TAXI RANK AND RETURN BACK USING THE SAME ROUTE WITH PASSENGERS.
12.28	KZPRERC2722746 - BHAMBANANA TO EMPANGENI FROM BHAMBANANA TAXI RANK TURN LEFT TO P522/1 PASS JOZINI, PASS NKONKONI TURN LEFT TO N2 PASS HLUHLUWE, PASS MTUBATUBA AND TURN LEFT TO R102 TURN RIGHT TO EMPANGENI TAXI RANK (BOXER) DROP OFF AND RETURN BACK USING THE SAME ROUTE WITH PASSENGERS.
12.29	KZPRERC2722795 - BHAMBANANA TO PONGOLA FROM BHAMBANANA TAXI RANK TURN LEFT TO P522/1 PASS JOZINI, PASS NKONKONI TURN RIGHT TO PONGOLA AND RETURN BACK USING THE SAME ROUTE WITH PASSENGERS.
12.30	KZPRERC2722844 - BHAMBANANA TO JOHANNESBURG FROM BHAMBANANA TAXI RANK TO JOHANNESBURG TURN LEFT INTO P522/1 PASS NKONKONI TURN RIGHT TO N2, PASS PONGOLA PASS PIET RETIEF, TURN RIGHT INTO N17 PASS ERMELO VIA TRICHARD VIA BETHAL N17 VIA KINROSS ALENDRA AND SPRINGS. TURN LEFT TO RISSIK TURN RIGHT DE VILLIERS TO PARK CITY IN JOHANNESBURG OR TURN TO JOE SLOVO TURN LEFT TO WOLMARANS AND TURN LEFT TO HARRISON TO DE VILLIERS TO PARK CITY IN JOHANNESBURG. RETURN BACK SAME ROUTE.
12.31	KZPRERC2722893 - BHAMBANANA TO EKHLEHLI FROM BHAMBANANA TAXI RANK TURN RIGHT INTO P522/1, TURN LEFT INTO P443 PASS BRIDGE PICK AND DROP TURN RIGHT INTO D1840 NONJINJIKAZI PICK AND DROP PASS MBANDLENI PICK AND DROP, MANYISENI D1842 TURN RIGHT INTO D1884 PROCEED TO EKHLEHLI DROP OFF AND PICK UP AND RETURN BACK WITH PASSENGERS USING THE SAME ROUTE.
12.32	KZPRERC2722942 - BHAMBANANA TO JOZINI MALL FROM BHAMBANANA TAXI RANK TURN LEFT INTO P522/1 PASS JOZINI, TURN LEFT INTO P449 UP TO JOZINI MALL TAXI RANK AND RETURN BACK USING THE SAME ROUTE WITH PASSENGERS PICK AND DROP.



transport

Department:
Transport
Province of KwaZulu-Natal

GAZETTE

LGKZNG35-2019-NOV

REGION: ALL

1)	Application Number: APP0119273	2)	Gazette Number: LGKZNG35-2019-NOV
3)	Applicant: SP ZIKALALA ID NO. 6305305359082 Association: INGWAUVUMA TAXI ASSOCIATION	4)	Applicant Address: PO BOX 2233 INGWAUVUMA 3968
5)	Existing Licence Holder: NOT APPLICABLE ID NO. NOT APPLICABLE	6)	Existing Licence Holder Address: NOT APPLICABLE
7)	Type of application: NEW OPERATING LICENCE	8)	Operating Licence Number: NOTAVAILABLE
9)	Vehicle Type: MINIBUS	10)	1 X 15 (SEATED) + 0 (STANDING)
11)	Region: UMKHANYAKUDE		
12.1	KZPRERC2722697 - FROM BHAMBANANA TAXI RANK TURN LEFT TO P522/1 PASS JOZINI, PASS NKKONKONI TURN LEFT INTO N2 PASS HLUHLUWE PASS MTUBATUBA AND TURN LEFT TO R618 SUNROSH ROAD WITH PASSENGERS.		
12.2	2100DX22080T00053707 - INGWAUVUMA TO NDUMO FROM INGWAUVUMA TO NDUMO TURN LEFT TO P443 PASS BHAMBATHA PASS MAKWAKWA TURN LEFT AND PASS MKHASINI TO NDUMO RETURN BACK USING THE SAME ROUTE.		
12.3	22079O11008Z10135124 - BHAMBANANA TO JOHANNESBURG FROM BHAMBANANA TAXI RANK TO JOHANNESBURG TURN LEFT P522 NKKONKONI TURN RIGHT TO N2 VIA PONGOLA PAST PONGALA VIA PIET RETIEF VIA TURN RIGHT TO N17 VIA ERMELO VIA TRICHARD VIA BETHAL N17 VIA KINROSS TURN LEFT N17 TO JOHANNESBURG TURN LEFT TO N12 4 WAY STOP OF SHEPSTONEFSTROOM ROAD TURN RIGHT TO RANDFONTEIN ROAD TURN LEFT TO GREATER WESTERN.		
12.4	22079O21004R10135133 - BHAMBANANA TO DURBAN. FROM BHAMBANANA TAXI RANK TO DURBAN TURN LEFT TO P522 PAST NKKONKONI TURN LEFT N2 TURN LEFT 4 KM HLUHLUWE VIA RETURN SAME ROUTE TO N2 VIA MTUBATUBA TURN LEFT TO BALLITO ROAD ON M4 TO DURBAN TURN LEFT TO R102 YMCA RANK RETURN BACK USING SAME ROUTE.		
12.5	22079O2100DX00053706 - INGWAUVUMA TO MKUZE FROM INGWAUVUMA TAXI RANK TURN LEFT INTO P443 PASS BHAMBANANA TURN RIGHT INTO P522 PASS JOZINI AND PASS NKKONKONI TURN LEFT INTO N2, TURN LEFT INTO MKUZE PROCEED TO TAXI RANK AND RETURN BACK USING THE SAME ROUTE.		
12.6	22079O2100HB10135123 - BHAMBANANA TO PONGOLA FROM BHAMBANANA TAXI RANK TO PONGOLA TURN LEFT P522 PAST NKKONKONI TURN RIGHT N2 TURN LEFT TO PONGOLA VIA RETURN SAME ROUTE.		
12.7	22079O22074410135140 - BHAMBANANA TO MTUBATUBA FROM BHAMBANANA TAXI RANK TO MTUBATUBA TURN LEFT TO P522 PAST NKKONKONI TURN LEFT TO N2 LEFT AKM ROAD TO HLUHLUWE VIA RETURN SAME ROUTE TO N2 VIA MTUBATUBA TURN LEFT RETURN BACK USING SAME ROUTE		
12.8	22079O22079O00053708 - INGWAUVUMA TO NGWANASE FROM INGWAUVUMA TAXI RANK TURN LEFT TO P443 PASS BHAMBATHA, SIKHEMELELE, HELANDABA, EZANGOMENI ROAD ALONG P443 TO AND PROCEED TO NGWANASE TAXI RANK RETURN BACK USING THE SAME ROUTE.		
12.9	22079O22079O00053710 - CHARTER SERVICE FROM INGWAUVUMA TAXI ASSOCIATION WITHIN THE PROVINCE OF KZN ONLY. NO PICKING UP OR SETTING DOWN OF PASSENGERS EN ROUTES		
12.10	22079O22079O00056494 - INGWAUVUMA TO GWALWENI FROM INGWAUVUMA TO GWALWENI TURN RIGHT INTO D138 PASS MTSHAKELA AND RETURN USING THE ROUTE.		
12.11	22079O22079O00135130 - INGWAUVUMA TO MSIYANE FROM INGWAUVUMA TO MSIYANE TURN LEFT TO P443 TURN LEFT D851 VIA NYAMANE VIA KWAJONA TO MSIYANE ENTER P522 TO JOZINI RETURN BACK USING SAME ROUTE.		
12.12	22079O22079O00254601 - INGWAUVUMA TO GWALWENI FROM INGWAUVUMA TO GWALWENI TURN RIGHT INTO D138 PASS MTSHAKELA AND RETURN USING THE ROUTE.		
12.13	22079O2207A600135129 - INGWAUVUMA TO NGONYAMENI FROM INGWAUVUMA TO NGONYAMENI TURN LEFT TO P443 PAST BRIDGE TURN LEFT TOP D1842 VIA NYANTHINI VIA OSHABENI VIA DEDEFANE TURN RIGHT TO D1911 TO BOVINI RETURN BACK USING ROUTE.		
12.14	22079O2207XJ10135134 - BHAMBANANA TO EMPANGENI FROM BHAMBANANA TAXI RANK TO EMPANGENI TURN LEFT TO P522 PAST NKKONKONI TURN LEFT TO N2 TURN 4KM ROAD HLUHLUWE VIA RETURN SAME ROUTE TO N2 TO MTUBATUBA TURN LEFT RETURN TO N2 TO EMPANGENI RETURN BACK USING SAME ROUTE.		
12.15	22079O22080700135126 - INGWAUVUMA TO EKHLEHLI FROM INGWAUVUMA TO EKHLEHLI TURN LEFT TO P443 PAST BRIDGE TURN LEFT TO D1840 VIA NONJINJIKAZI VIA MANISENI SAME ROAD D1840 PAST MASHVANE TURN LEFT TO KULEHLENI D1886 RETURN BACK TO MASHAVANE TURN LEFT TO D1840 TO MANYISENI RETURN BACK USING SAME ROUTE.		
12.16	22079O22080700254602 - INGWAUVUMA TO EKHLEHLI FROM INGWAUVUMA TO EKHLEHLI TURN LEFT TO P443 PAST BRIDGE TURN LEFT TO D1840 VIA NONJINJIKAZI VIA MANISENI SAME ROAD D1840 PAST MASHVANE TURN LEFT TO KULEHLENI D1886 RETURN BACK TO MASHAVANE TURN LEFT TO D1840 TO MANYISENI RETURN BACK USING SAME ROUTE.		



transport

Department:
Transport
Province of KwaZulu-Natal

GAZETTE

LGKZNG35-2019-NOV

REGION: ALL

12.17	KZPRERC2722158 - FROM BHAMBANANA TAXI RANK TO MKUZE TURN LEFT INTO P522/1 MABHONYINI PICK AND DROP TO JOZINI PICK AND DROP, NKONKONI TURN LEFT INTO N2 AND TURNS LEFT TO MKUZE TAXI RANK RETURNING BACK USING THE SAME ROUTE WITH PASSENGERS
12.18	KZPRERC2722207 - BHAMBANANA TO MANYISENI FROM BHAMBANANA TAXI RANK TO MKUZE TURN LEFT INTO P522/1 MABHONYINI PICK AND DROP TO JOZINI PICK AND DROP, NKONKONI TURN LEFT INTO N2 AND TURN LEFT TO MKUZE TAXI RANK RETURNING BACK USING THE SAME ROUTE WITH PASSENGERS. THIS IS THE NEW ROUTE, THE DISTANCE FROM BHAMBANANI IS ABOUT THIRTY FIVE KILOMETERS TO MANYISENI. MASIBAMBISANE HAS GOT THE ROUTE TO MANYISE BUT THEY ARE STARTING AT MKUZE TAXI RANK.
12.19	KZPRERC2722256 - BHAMBANANA TO JOZINI FROM BHAMBANANA TAXI RANK TURN LEFT INTO P522/1 STRAIGHT AT MABHONYINI PICK AND DROP, MSIYANE PICK AND DROP TURN RIGHT UP TO JOZINI TAXI RANK AND RETURN BACK USING THE SAME ROUTE WITH PASSENGERS.
12.20	KZPRERC2722305 - BHAMBANANA TO INGWAUVA FROM BHAMBANANA TAXI RANK TURN RIGHT INTO P522/1, TURN LEFT P443 STRAIGHT PASS INGWAUVA BRIDGE NTAMBAYENGWE, PASS QHATHA PICK AND DROP UP TO INGWAUVA TAXI RANK.
12.21	KZPRERC2722354 - BHAMBANANA TO NDUMO FROM BHAMBANANA TAXI RANK TURN RIGHT INTO P522/1, TURN RIGHT INTO P522/2 PASS MAKWAKWA PICK AND DROP TURN LEFT INTO P435 MAKHASINI PICK AND DROP STRAIGHT UP TO NDUMO TAXI RANK
12.22	KZPRERC2722403 - BHAMBANANA TO KWANGWANASE FROM BHAMBANANA TAXI RANK TURN RIGHT INTO P522/1, TURN RIGHT INTO P522/2 PASS MAKWAKWA PICK AND DROP, PASS SKHEMELELE PICK AND DROP, PASS PHELANDABA PICK AND DROP, EZAMGOMENI ROAD PASS CIRCLE JOIN R22 STRAIGHT UP TO KWANGWANASE TAXI RANK AND RETURN BACK WITH PASSENGERS USING THE SAME ROUTE.
12.23	KZPRERC2722452 - BHAMBANANA TO GWALIWENI FROM BHAMBANANA TAXI RANK TURN RIGHT INTO P522/1, TURN LEFT INTO P443 PICK AND DROP TURN LEFT INTO D1837 PICK AND DROP PROCEED STRAIGHT TO GWALIWENI TAXI RANK AND RETURN BACK USING THE SAME ROUTE.
12.24	KZPRERC2722501 - BHAMBANANA TO MSIYANE FROM BHAMBANANA TAXI RANK TURN RIGHT INTO P522/1, TURN LEFT INTO P443 PASS INGWAUVA BRIDGE, TURN LEFT INTO D850 NYAMANE PICK AND DROP PASS NYAMANE, PASS THEMBELIHLI PICK AND DROP PROCEED STRAIGHT UP TO MSIYANE TAXI RANK AND RETURN BACK WITH PASSENGER USING THE SAME ROUTE.
12.25	KZPRERC2722550 - BHAMBANANA TO KWASHUKELA FROM BHAMBANANA TAXI RANK TURN LEFT INTO D2038 PROCEED STRAIGHT UP TO SHUKELA TAXI RANK PICK AND DROP AND RETURN BACK USING THE SAME ROUTE WITH PASSENGERS. FROM BHAMBANANA TAXI RANK TURN LEFT INTO P522/ THEN TURN LEFT INTO D2037 PICK AND DROP TURN RIGHT INTO D1836 PASS KWAMBUZI PICK AND DROP, PASS MZIYENI STRAIGHT UP TO SHEMULA TAXI RANK AND RETURN WITH PASSENGERS USING THE SAME ROUTE
12.26	KZPRERC2722599 - BHAMBANANA TO SHEMULA FROM BHAMBANANA TAXI RANK TURN LEFT INTO P522/ THEN TURN LEFT INTO D2037 PICK AND DROP TURN RIGHT INTO D1836 PASS KWAMBUZI PICK AND DROP, PASS MZIYENI STRAIGHT UP TO SHEMULA TAXI RANK AND RETURN WITH PASSENGERS USING THE SAME ROUTE
12.27	KZPRERC2722648 - BHAMBANANA TO DURBAN FROM BHAMBANANA TAXI RANK TURN LEFT TO P22/1 PASS JOZINI, PASS NKONKONI TURN TO N2 PASS HLUHLUWE, PASS MTUBATUBA PASS EMPANGENI, PASS TONGAAT, PASS BALLITO, THEN LEFT TO R102 STRAIGHT INTO YMCA TAXI RANK AND RETURN BACK USING THE SAME ROUTE WITH PASSENGERS.
12.28	KZPRERC2722746 - BHAMBANANA TO EMPANGENI FROM BHAMBANANA TAXI RANK TURN LEFT TO P522/1 PASS JOZINI, PASS NKONKONI TURN LEFT TO N2 PASS HLUHLUWE, PASS MTUBATUBA AND TURN LEFT TO R102 TURN RIGHT TO EMPANGENI TAXI RANK (BOXER) DROP OFF AND RETURN BACK USING THE SAME ROUTE WITH PASSENGERS.
12.29	KZPRERC2722795 - BHAMBANANA TO PONGOLA FROM BHAMBANANA TAXI RANK TURN LEFT TO P522/1 PASS JOZINI, PASS NKONKONI TURN RIGHT TO PONGOLA AND RETURN BACK USING THE SAME ROUTE WITH PASSENGERS.
12.30	KZPRERC2722844 - BHAMBANANA TO JOHANNESBURG FROM BHAMBANANA TAXI RANK TO JOHANNESBURG TURN LEFT INTO P522/1 PASS NKONKONI TURN RIGHT TO N2, PASS PONGOLA PASS PIET RETIEF, TURN RIGHT INTO N17 PASS ERMELO VIA TRICHARD VIA BETHAL N17 VIA KINROSS ALENDRA AND SPRINGS. TURN LEFT TO RISSIK TURN RIGHT DE VILLIERS TO PARK CITY IN JOHANNESBURG OR TURN TO JOE SLOVO TURN LEFT TO WOLMARANS AND TURN LEFT TO HARRISON TO DE VILLIERS TO PARK CITY IN JOHANNESBURG. RETURN BACK SAME ROUTE.
12.31	KZPRERC2722893 - BHAMBANANA TO EKHLEHLI FROM BHAMBANANA TAXI RANK TURN RIGHT INTO P522/1, TURN LEFT INTO P443 PASS BRIDGE PICK AND DROP TURN RIGHT INTO D1840 NONJINJIKAZI PICK AND DROP PASS MBANDLENI PICK AND DROP, MANYISENI D1842 TURN RIGHT INTO D1884 PROCEED TO EKHLEHLI DROP OFF AND PICK UP AND RETURN BACK WITH PASSENGERS USING THE SAME ROUTE.
12.32	KZPRERC2722942 - BHAMBANANA TO JOZINI MALL FROM BHAMBANANA TAXI RANK TURN LEFT INTO P522/1 PASS JOZINI, TURN LEFT INTO P449 UP TO JOZINI MALL TAXI RANK AND RETURN BACK USING THE SAME ROUTE WITH PASSENGERS PICK AND DROP.



transport

Department:
Transport
Province of KwaZulu-Natal

GAZETTE

LGKZNG35-2019-NOV

REGION: ALL

1)	Application Number: APP0119280	2)	Gazette Number: LGKZNG35-2019-NOV
3)	Applicant: BS NGCOBO ID NO. 6901295485083 Association: KWA-MASHU TAXI OWNERS ASSOCIATION	4)	Applicant Address: 50 BARONDALE PLACE NEWLANDS WEST 4037
5)	Existing Licence Holder: NOT APPLICABLE ID NO. NOT APPLICABLE	6)	Existing Licence Holder Address: NOT APPLICABLE
7)	Type of application: NEW OPERATING LICENCE	8)	Operating Licence Number: NOTAVAILABLE
9)	Vehicle Type: MINIBUS	10)	1 X 14 (SEATED) + 0 (STANDING)
11)	Region: GREATER NORTH		
12.1	<p>2206LN21004S00047566 - KWA-MASHU TO DURBAN</p> <p>FROM KWAMASHU TAXI RANK, INTO MALANDELA ROAD, INTO INANDA ROAD, INTO INANDA HIGHWAY, RIGHT INTO N2, INTO WESTERN FREEWAY (N3) ALONG THE WESTERN FREEWAY (N3) LEFT INTO BEREA ROAD NORTH, INTO OLD DUTCH ROAD, ALICE STREET, RIGHT INTO GREY STREET, LEFT INTO COMMERCIAL LEFT INTO FIELD STREET TO SOLDIER'S WAY TAXI RANK.</p> <p>FROM COMMERCIAL ROAD RIGHT INTO GARDNER STREET, RIGHT INTO PINE STREET, TO WESTERN FREEWAY.</p> <p>FROM DURBAN BACK TO KWAMASHU FROM SOLDIER'S WAY TAXI RANK, TO FIELD STREET, LEFT INTO LEOPOLD STREET, TO CANNONGATE ROAD, INTO WESTERN FREEWAY (N3), INTO N2, INANDA ROAD OFF-RAMP, INANDA HIGHWAY, MALANDELA ROAD.</p>		
12.2	<p>2206LN22027Q10047570 - KWA-MASHU CAMP TO STANGER</p> <p>FROM APPROVED TAXI RANK IN KWAMASHU TO APPROVED TAXI RANK IN STANGER VIA VERULAM</p> <p>ALONG MALANDELA ROAD, RIGHT INTO M25, LEFT INTO THE N2, ALONG THE N2, LEFT INTO M41, ALONG THE M41, RIGHT INTO WICK STREET, LEFT INTO IRELAND STREET, RIGHT INTO WICK STREET, RIGHT INTO R102, PROCEED ALONG R102, PROCEED ALONG R102 TO STANGER DIRECT AND RETURN.</p>		
12.3	<p>2206LN2206LN00047583 - KWA-MASHU CAMP TO C,B & D ROUTES</p> <p>FROM KWAMASHU B RANK TO KWAMASHU TAXI RANK (UMSUNDUZI ROAD) INTO AMANZIMTOTI ROAD, UBUBANE ROAD, LEFT INTO ISIHLEBELELO ROAD, LEFT INTO SIKHINDI ROAD, LEFT INTO GIYA ROAD, RIGHT INTO PHEPELO ROAD, RIGHT INTO MQHINO ROAD, RIGHT INTO THABATHA ROAD, RIGHT INTO SIKHINDI ROAD BACK INTO ISIHLEBELELO ROAD, VIA UMBANDO ROAD, INTO SIGWEGWE ROAD, INTO UMSUNDUZI ROAD TO KWAMASHU TAXI RANK (UMSUNDUZI RANK) AND BACK WITH THE SAME ROUTE TO C, B & D.</p>		
12.4	<p>2206LN2206LN00047585 - CROSSROADS TAXI RANK TO KWAMASHU STATION VIA C & D.</p> <p>1. FROM CROSSROADS TAXI RANK TO C & D VIA MALANDELA ROAD, INTO UBUBANE ROAD, RIGHT INTO SIGWEGWE ROAD, LEFT INTO INGOME ROAD, RIGHT INTO AMANZIMTOTI ROAD, RIGHT INTO ISIPINGO ROAD AND RETURN BACK ALONG THE SAME ROUTE.</p> <p>2. FROM CROSSROADS TAXI RANK TO KWAMASHU STATION VIA MALANDELA ROAD, RIGHT INTO NTOMBELA ROAD, RIGHT INTO ZULU ROAD, LEFT INTO LUTHULI ROAD, RIGHT INTO NDLONDLO ROAD, RIGHT INTO HLOBANI ROAD, LEFT INTO BHEJANE ROAD INTO KWAMASHU TAXI RANK (MALANDELA ROAD) AND RETURN ALONG THE SAME ROUTE BACK.</p>		
12.5	<p>2206LN2206LN00047586 - KWA-MASHU TO KWA-MASHU L AND M SECTION</p> <p>FROM KWAMASHU TAXI RANK VIA MALANDELA ROAD, LEFT INTO BHEJANE ROAD, RIGHT INTO NYALA ROAD, LEFT INTO MPUKANE ROAD, RIGHT INTO NYALA ROAD, INTO BUNGEZI RIGHT INTO NTUZUMA ACCESS ROAD, RIGHT INTO M25, INTO BESTER TAXI RANK AND RETURN ALONG THE SAME ROUTE BACK.</p> <p>FROM KWAMASHU TAXI RANK TO BESTER VIA MALANDELA ROAD, INTO BHEJANE ROAD, LEFT INTO SIBISI ROAD, RIGHT INTO NYALA ROAD, RIGHT INTO BUNGEZI ROAD, RIGHT INTO NTUZUMA ACCESS ROAD, TO BESTER RANK AND RETURN SAME ROUTE BACK.</p> <p>FROM KWAMASHU TAXI RANK VIA MALANDELA ROAD, INTO BHEJANE ROAD, LEFT INTO MPUNZI ROAD, RIGHT INTO NYALA ROAD, LEFT INTO MBONDWE ROAD, LEFT INTO INGCEBO DRIVE, LEFT INTO IMBONDWE ROAD, LEFT INTO PHITHI ROAD, DIRECT RETURN.</p>		
12.6	<p>2206LN2206LN00047587 - KWA-MASHU TO K & J</p> <p>FROM KWAMASHU TAXI RANK INTO MALANDELA ROAD, RIGHT INTO MKHIWANE ROAD, LEFT INTO MCAKA ROAD, RIGHT INTO MPANGELE ROAD, LEFT INTO PHOTHWE ROAD, LEFT INTO QOPHAMUTHI ROAD, LEFT INTO SAGWACA ROAD, RIGHT INTO NKONJANE ROAD, LEFT INTO MALANDELA ROAD AND RETURN TO THE RANK.</p>		
12.7	<p>2206LN2206M100047580 - KWA-MASHU CAMP TO POINT</p> <p>FROM KWAMASHU TAXI RANK INTO MALANDELA ROAD, INTO M25 INTO NORTH COAST ROAD, INTO UMGANI ROAD, LEFT INTO ARGYLE ROAD, RIGHT INTO BRICKHILL ROAD, INTO POINT ROAD, DIRECT AND RETURN.</p> <p>OUTWARDS</p> <p>FROM POINT ROAD, RIGHT INTO BAYTERRACE ROAD, RIGHT INTO STANGER STREET, INTO ARGYLE ROAD, INTO UMGANI ROAD, INTO MALANDELA ROAD, INTO KWAMASHU TAXI RANK.</p>		
12.8	<p>2206LN2206RK00047567 - KWA-MASHU CAMP TO PINETOWN</p> <p>FROM ALONG MALANDELA ROAD, LEFT INTO BHEJANE ROAD, ALONG BHEJANE ROAD, LEFT INTO SIBISI ROAD, RIGHT INTO NYALA ROAD, RIGHT INTO BHUNGEZI ROAD, RIGHT INTO NTUZUMA ACCESS, RIGHT INTO M25 ON-RAMP AND PROCEED TO BESTER'S TAXI RANK. * ALONG MALANDELA ROAD, LEFT INTO BHEJANE ROAD, RIGHT INTO ZULU ROAD, LEFT INTO NTOMBELA ROAD, LEFT INTO MALANDELA ROAD AND PROCEED TO CROSSROADS TAXI RANK.</p> <p>FROM THE RANK AT KWAMASHU STATION ALONG ANY OF THE ROUTES ABOVE INTO AND ALONG MALANDELA ROAD, INTO INANDA ROAD, RIGHT INTO N2, RIGHT INTO M19, ALONG THE M19, INTO ST JOHN AVENUE, RIGHT INTO OLD MAIN ROAD (M31), LEFT INTO CROMPTON ROAD, RIGHT INTO HILL STREET AND PROCEED TO THE TAXI RANK.</p>		
12.9	<p>2206LN2206RK00047573 - KWA-MASHU CAMP TO PINETOWN</p> <p>MALANDELA ROAD, INANDA ROAD, INANDA HIGHWAY, RIGHT INTO THE M19, ALONG M19, LEFT INTO SHEPSTONE ROAD, INTO BEVISS ROAD, RIGHT INTO OLD MAIN ROAD (M31), LEFT INTO CROMPTON STREET, RIGHT INTO HILL STREET AND PROCEED TO THE TAXI RANK IN HILL STREET.</p>		



transport

Department:
Transport
Province of KwaZulu-Natal

GAZETTE

LGKZNG35-2019-NOV

REGION: ALL

12.10	<p>2206LN2206U200047576 - KWA-MASHU CAMP TO VERULAM</p> <p>FROM KWAMASHU STATION, INTO MALANDELA ROAD, INTO HUNSLET ROAD, RIGHT INTO ABERDARE DRIVE, LEFT INTO PHOENIX HIGHWAY, LEFT INTO R102, ALONG R102, RIGHT INTO WICKS STREET, LEFT INTO IRELAND STREET, RIGHT INTO MOSS STREET, RIGHT INTO WICKS STREET, LEFT INTO R102, ALONG R102, RIGHT INTO NORTHERN DRIVE, RIGHT INTO PHOENIX HIGHWAY, RIGHT INTO INDUSTRIAL PARK ROAD, INTO NTUZUMA ACCESS ROAD, LEFT INTO BHUNGEZI ROAD, LEFT INTO NYALA, RIGHT INTO BHEJANE ROAD AND PROCEED ON THE RANK ON MALANDELA ROAD AT KWAMASHU STATION.</p>
12.11	<p>2206LS21004R00048153 - KWA-MASHU SECTIONS TO DURBAN</p> <p>2. FROM KWAMASHU SECTIONS C, D & B, K & J & L & M TO DURBAN.</p> <p>2.1. C, D & B.</p> <p>UBUBANE ROAD, RIGHT INTO ISIGWEGWE ROAD, INTO ISIPINGO ROAD, LEFT TO UMANZIMTOTI ROAD, LEFT INTO MALANDELA ROAD, INTO INANDA ROAD INTO INANDA HIGHWAY, RIGHT INTO N2, INTO WESTERN FREEWAY (N3) ALONG WESTERN FREEWAY (N3), LEFT TO BEREA ROAD, OLD DUTCH ROAD, ALICE STREET, RIGHT INTO GREY STREET, LEFT INTO COMMERCIAL, LEFT INTO FIELD STREET TO SOLDIER'S WAY TAXI RANK.</p> <p>ALTERNATIVELY.</p> <p>FROM COMMERCIAL ROAD, RIGHT GARDNER STREET, RIGHT INTO PINE STREET INTO WESTERN FREEWAY.</p> <p>ALTERNATIVELY.</p> <p>MALANDELA ROAD, M25, N2, INTO WESTERN FREEWAY (N3).</p> <p>2.2 K & J</p> <p>NKONJANE ROAD, LEFT INTO SAGWACA ROAD, RIGHT INTO PHOTHWE ROAD, RIGHT INTO MPANGELE ROAD, LEFT INTO MCAKA ROAD, LEFT INTO MKHIWANE ROAD, RIGHT INTO NYALA ROAD, INTO UNDLONDLO ROAD, RIGHT INTO MALANDELA ROAD, INANDA ROAD, INTO INANDA HIGHWAY, RIGHT INTO N2 INTO WESTERN FREEWAY (N3) EAST BOUND, ALONG TO WESTERN FREEWAY (N3) LEFT TO BEREA ROAD NORTH, INTO OLD DUTCH ROAD, ALICE STREET, RIGHT INTO GREY STREET, LEFT INTO COMMERCIAL, LEFT INTO FIELD STREET, TO SOLDIER'S WAY TAXI RANK.</p> <p>ALTERNATIVELY.</p> <p>FROM COMMERCIAL ROAD, RIGHT INTO GARNER STREET, AND RIGHT INTO PINE STREET TO WESTERN FREEWAY.</p> <p>ALTERNATIVELY.</p> <p>MALANDELA ROAD, M25, N2 INTO WESTERN FREEWAY (N3).</p> <p>2.3 L & M.</p> <p>BHEJANE ROAD, RIGHT INTO HLOBANE ROAD, LEFT INTO NDLONDLO ROAD, LEFT INTO LUTHULI ROAD, RIGHT INTO ZULU ROAD, LEFT INTO NTOMBELA ROAD, RIGHT INTO MALANDELA ROAD, INTO INANDA ROAD, INTO INANDA HIGHWAY, RIGHT INTO N2 INTO WESTERN FREEWAY (N3) EAST BOUND, ALONG TO WESTERN FREEWAY (N3), LEFT TO BEREA ROAD NORTH, INTO OLD DUTCH ROAD, ALICE STREET, RIGHT INTO GREY STREET, LEFT INTO COMMERCIAL, LEFT INTO FIELD STREET, TO SOLDIER'S WAY TAXI RANK.</p> <p>ALTERNATIVELY.</p> <p>FROM COMMERCIAL ROAD, RIGHT INTO GARDNER STREET, RIGHT INTO PINE STREET TO WESTERN FREEWAY.</p> <p>ALTERNATIVELY.</p> <p>MALANDELA ROAD, M25, N2, INTO WESTERN FREEWAY (N3).</p> <p>ALTERNATIVELY.</p> <p>NYALA ROAD, LEFT INTO PHITHI, INTO MDONI ROAD, NYALA INTO MBONDWE ROAD, RIGHT INTO SIBISI ROAD, INTO MKHWANAZI ROAD, LEFT INTO MLANGENI ROAD, LEFT INTO NTOMBELA ROAD INTO INANDA ROAD, INTO INANDA HIGHWAY, RIGHT INTO N2 INTO WESTERN FREEWAY (N3) EAST BOUND, ALONG TO WESTERN FREEWAY (N3), LEFT TO BEREA ROAD NORTH, INTO OLD DUTCH ROAD, ALICE STREET, RIGHT INTO GREY STREET, LEFT INTO COMMERCIAL, LEFT INTO FIELD STREET, TO SOLDIER'S WAY TAXI RANK.</p> <p>ALTERNATIVELY.</p> <p>FROM COMMERCIAL ROAD, RIGHT INTO GARDNER STREET, RIGHT INTO PINE STREET TO WESTERN FREEWAY.</p>



transport

Department:
Transport
Province of KwaZulu-Natal

GAZETTE

LGKZNG35-2019-NOV

REGION: ALL

12.12	<p>2206UB21004R00048164 - FROM KWAMASHU SECTIONS C,D,& B,K & J AND L & M TO DURBAN</p> <p>2.1 C, D & B:</p> <p>UBUBANE ROAD, RIGHT INTO ISIGWEGWE ROAD, INTO ISIPINGO ROAD, LEFT INTO AMANZIMTOTI ROAD, LEFT INTO MALANDELA ROAD, INTO INANDA ROAD, INTO INANDA HIGHWAY, RIGHT INTO N2, INTO WESTERN FREEWAY (N3) ALONG WESTERN FREEWAY (N3), LEFT TO BEREA ROAD NORTH, OLD DUTCH ROAD, ALICE STREET, RIGHT INTO GREY STREET, LEFT INTO COMMERCIAL, LEFT INTO FIELD TO SOLDIER'S WAY TAXI RANK.</p> <p>ALTERNATIVELY.</p> <p>FROM COMMERCIAL ROAD, RIGHT GARDNER STREET, RIGHT INTO PINE STREET INTO WESTERN FREEWAY.</p> <p>ALTERNATIVELY.</p> <p>MALANDELA ROAD, M25, N2, INTO WESTERN FREEWAY (N3).</p> <p>2.2 K & J</p> <p>NKONJANE ROAD, LEFT INTO SIGWACA ROAD, RIGHT INTO PHOTHEWE ROAD, RIGHT INTO MPANGELE ROAD, LEFT INTO MCAKA ROAD, LEFT INTO MKHIWANE ROAD, RIGHT INTO NYALA ROAD, INTO UNDLONDLO ROAD, RIGHT INTO MALANDELA ROAD, INANDA ROAD, INTO INANDA HIGHWAY, RIGHT INTO N2 INTO WESTERN FREEWAY (N3) EAST BOUND, ALONG TO WESTERN FREEWAY (N3), LEFT TO BEREA ROAD NORTH, INTO OLD DUTCH ROAD, ALICE STREET, RIGHT INTO GREY STREET, LEFT INTO COMMERCIAL, LEFT INTO FIELD, TO SOLDIER'S WAY TAXI RANK.</p> <p>ALTERNATIVELY</p> <p>FROM COMMERCIAL ROAD, RIGHT INTO GARDNER STREET, RIGHT INTO PINE STREET TO WESTERN FREEWAY.</p> <p>ALTERNATIVELY.</p> <p>MALANDELA ROAD, M25, N2, INTO WESTERN FREEWAY (N3).</p> <p>2.3. L & M:</p> <p>BHEJANE ROAD, RIGHT INTO HLOBANE ROAD, LEFT INTO LUTHULI ROAD, RIGHT INTO ZULU ROAD, LEFT INTO NTOMBELA ROAD, RIGHT INTO MALANDELA ROAD, INTO INANDA ROAD, INTO INANDA HIGHWAY, RIGHT INTO N2 WESTERN FREEWAY (N3) EAST BOUND, ALONG TO WESTERN FREEWAY (N3), LEFT TO BEREA ROAD NORTH, INTO OLD DUTCH ROAD, ALICE STREET, RIGHT INTO GREY STREET, LEFT INTO COMMERCIAL, LEFT INTO FIELD STREET, TO SOLDIER'S WAY TAXI RANK.</p> <p>ALTERNATIVELY.</p> <p>FROM COMMERCIAL ROAD, RIGHT INTO GARDNER STREET, RIGHT INTO PINE STREET TO WESTERN FREEWAY.</p> <p>ALTERNATIVELY.</p> <p>MALANDELA ROAD, M25, N2, INTO WESTERN FREEWAY (N3).</p> <p>ALTERNATIVELY.</p> <p>NYALA ROAD, LEFT INTO PHITHI, INTO MDONI ROAD, NYALA, INTO MBONDWE ROAD, RIGHT INTO SIBISI ROAD, INTO MKHWANAZI ROAD, LEFT INTO MAKHATHINI ROAD, LEFT INTO MLANGENI ROAD, LEFT INTO NTOMBELA ROAD INTO INANDA ROAD, INTO INANDA HIGHWAY, RIGHT INTO N2 INTO WESTERN FREEWAY (N3) EAST BOUND, ALONG TO WESTERN FREEWAY (N3), LEFT TO BEREA ROAD NORTH, INTO OLD DUTCH ROAD, ALICE STREET, RIGHT INTO GREY STREET, LEFT INTO COMMERCIAL, LEFT INTO FIELD STREET, TO SOLDIER'S WAY TAXI RANK.</p> <p>ALTERNATIVELY.</p> <p>FROM COMMERCIAL ROAD, RIGHT INTO GARDNER STREET, RIGHT INTO PINE STREET TO WESTERN FREEWAY.</p> <p>ALTERNATIVELY.</p> <p>MALANDELA ROAD, M25, N2 INTO WESTERN FREEWAY (N3).</p>
12.13	<p>2206UW21004R00048158 - KWA-MASHU TOWNSHIP TO DURBAN</p> <p>FROM KWA-MASHU TAXI RANK, INTO MALANDELA ROAD, INTO INANDA ROAD, INTO INANDA HIGHWAY, RIGHT INTO N2, INTO WESTERN FREEWAY (N3) ALONG THE WESTERN FREEWAY (N3), LEFT INTO BEREA ROAD NORTH, INTO OLD DUTCH ROAD, ALICE STREET, RIGHT INTO GREY STREET, LEFT INTO COMMERCIAL, LEFT INTO FIELD STREET TO SOLDIER'S WAY TAXI RANK.</p> <p>FROM COMMERCIAL ROAD, TURN RIGHT INTO GARDNER STREET, RIGHT INTO PINE STREET TO WESTERN FREEWAY.</p> <p>FROM SOLDIER'S WAY TAXI RANK, TO FIELD STREET, LEFT INTO LEOPOLD STREET, TO CANNONGATE ROAD, INTO WESTERN FREEWAY (N3), INTO N2, INANDA ROAD OFF-RAMP, INANDA HIGHWAY, MALANDELA ROAD.</p>
12.14	<p>2206UW2206M100048173 - KWA-MASHU TO POINT</p> <p>INWARDS: FROM KWA-MASHU TAXI RANK INTO MALANDELA ROAD, INTO M25 INTO NORTH COAST ROAD, INTO UMGENI ROAD, LEFT INTO ARGYLE ROAD, RIGHT INTO BRICKHILL ROAD, INTO POINT ROAD, DIRECT AND RETURN.</p> <p>OUTWARDS: FROM POINT ROAD, RIGHT INTO BAY TERRACE ROAD, RIGHT INTO STANGER STREET, INTO ARGYLE ROAD, INTO UMGENI ROAD, INTO M25, LEFT INTO MALANDELA ROAD, INTO KWA-MASHU TAXI RANK.</p>
12.15	<p>2206UW2206RK00048168 - KWA-MASHU TO PINETOWN</p> <p>3 A. FROM APPROVED TAXI RANK IN KWA-MASHU TO APPROVED TAXI RANK IN PINETOWN VIA BESTER, CROSSROADS DIRECT AND RETURN. ALONG MALANDELA ROAD, LEFT INTO BHEJANE ROAD, ALONG BHEJANE ROAD, LEFT INTO SIBISI ROAD, RIGHT INTO NYALA ROAD, RIGHT INTO BHUNGEZI ROAD, RIGHT INTO NTUZUMA ACCESS, RIGHT INTO M25 ON- RAMP AND PROCEED TO BESTER'S TAXI RANK.</p> <p>ALONG MALANDELA ROAD, LEFT INTO BHEJANE ROAD, RIGHT INTO ZULU ROAD, LEFT INTO NTOMBELA ROAD, LEFT INTO MALANDELA ROAD AND PROCEED TO CROSSROADS TAXI RANK.</p> <p>FROM THE RANK AT KWA-MASHU STATION ALONG ANY OF THE ROUTES ABOVE INTO AND ALONG MALANDELA ROAD, INTO INANDA ROAD, RIGHT INTO THE N2, RIGHT INTO M19, ALONG THE M19, INTO ST. JOHN AVENUE, RIGHT INTO OLD MAIN ROAD (M31), LEFT INTO CROMPTON ROAD, RIGHT INTO HILL STREET AND PROCEED TO THE TAXI RANK.</p>



transport

Department:
Transport
Province of KwaZulu-Natal

GAZETTE

LGKZNG35-2019-NOV

REGION: ALL

12.16	2206UW2206RK00048170 - KWA-MASHU TO PINETOWN MALANDELA ROAD, INANDA ROAD, INANDA HIGHWAY, RIGHT INTO THE M19, ALONG M19, LEFT INTO SHEPSTONE ROAD, INTO BEVISS ROAD, RIGHT INTO OLD MAIN ROAD (M31), LEFT INTO CROMPTON STREET, RIGHT INTO HILL STREET AND PROCEED TO THE TAXI RANK IN HILL STREET.
12.17	2206UW2206U200048172 - KWA-MASHU TO VERULAM KWA-MASHU STATION, INTO MALANDELA ROAD, INTO HUNSLET ROAD, RIGHT INTO ABERDARE DRIVE, LEFT INTO PHOENIX HIGHWAY, LEFT INTO R102, ALONG R102, RIGHT INTO WICKS STREET, LEFT INTO IRELAND STREET, RIGHT INTO MOSS STREET RIGHT INTO WICKS STREET, LEFT INTO R102, ALONG R102, RIGHT INTO NORTHERN DRIVE, RIGHT INTO PHOENIX HIGHWAY, RIGHT INTO INDUSTRIAL PARK ROAD, INTO NTUZUMA ACCESS ROAD, LEFT INTO BHUNGEZI ROAD, LEFT INTO NYALA, RIGHT INTO BHEJANE ROAD AND PROCEED TO THE RANK ON MALANDELA ROAD AT KWA-MASHU STATION.
12.18	2206UW2206UD00048176 - KWA-MASHU TOWNSHIP TO KWA-MASHU L & M FROM KWA-MASHU TO CROSSROADS. KWA-MASHU TAXI RANK TO CROSSROAD VIA MALANDELA ROAD, LEFT INTO BHEJANE ROAD, RIGHT INTO HLOBANE ROAD, LEFT INTO NDLONDLO ROAD, LEFT INTO LUTHULI ROAD, RIGHT INTO ZULU ROAD, LEFT INTO NTOMBELA ROAD INTO MALANDELA ROAD (CROSSROAD TAXI RANK). 10.2 FROM KWA-MASHU TO M SECTION (NHLUNGWANE). FROM KWA-MASHU TAXI RANK VIA MALANDELA ROAD LEFT INTO BHEJANE ROAD, LEFT INTO NYALA ROAD LEFT INTO MPUKANE ROAD, RIGHT INTO NYALA ROAD, LEFT INTO BUNGEZI ROAD, RIGHT INTO NTUZUMA ACCESS ROAD, RIGHT INTO M25, INTO BESTER TAXI RANK AND RETURN ALONG THE SAME ROUTE. 10.3 FROM KWA-MASHU TO BESTER FROM KWA-MASHU TAXI RANK TO BESTER VIA MALANDELA ROAD, INTO BHEJANE ROAD, LEFT INTO SIBISI ROAD, RIGHT INTO NYALA ROAD, RIGHT INTO BUNGEZI ROAD, RIGHT INTO NTUZUMA ACCESS ROAD, TO BESTER RANK AND RETURN ALONG THE SAME ROUTE. 10.4 FROM KWA-MASHU TO L SECTION KWA-MASHU TAXI RANK INTO MALANDELA ROAD, INTO BHEJANE ROAD, LEFT INTO NYALA ROAD, INTO MBONDWE ROAD, RIGHT INTO INGCEBO DRIVE, LEFT INTO IMBONDWE ROAD, LEFT INTO PHITHI ROAD, DIRECT AND RETURN. 10.5 FROM KWA-MASHU TAXI RANK TO N SECTION. FROM KWA-MASHU TAXI RANK INTO MALANDELA ROAD, INTO BHEJANE ROAD, LEFT INTO NYALA ROAD, INTO UNDIYAZANA DRIVE, LEFT INTO MBONDWE ROAD, LEFT INTO EGUGWINI STREET, LEFT INTO UMATHINTA DRIVE, LEFT INTO IBOHLOLOLO DRIVE, AND RETURN ALONG THE SAME ROUTE. 10.6 KWA-MASHU TAXI RANK TO K & J. FROM KWA-MASHU TAXI RANK INTO MALANDELA ROAD, RIGHT INTO MKHIWANE ROAD, LEFT INTO MCAKA ROAD, RIGHT INTO MPANGELE ROAD, LEFT INTO PHOTHEWE ROAD, LEFT INTO QOPHAMUTHI ROAD, LEFT INTO SAGWACA ROAD, RIGHT INTO NKONJANE ROAD LEFT INTO MALANDELA ROAD, AND RETURN TO THE RANK.
12.19	2206UW2206UJ00048174 - KWA-MASHU TO KWA-MASHU B D FROM KWA-MASHU B RANK TO KWA-MASHU TAXI RANK (UMSUNDUZI ROAD) INTO AMANZIMTOTI ROAD, UBUBANE ROAD, LEFT INTO ISIHLEBELELO ROAD, LEFT INTO SIKHINDI ROAD, LEFT INTO GIYA ROAD, RIGHT INTO PHEPHELO ROAD, RIGHT INTO MOHINO ROAD, RIGHT INTO THABATHA ROAD, RIGHT INTO SIKHINDI ROAD AND BACK TO ISIHLEBELELO ROAD, VIA UMBANDO ROAD, INTO SIGWEGWE ROAD, INTO UMSUNDUZI ROAD TO KWA-MASHU TAXI RANK (UMSUNDUZI RANK) AND BACK WITH THE SAME ROUTE TO C, B & D.
12.20	2206UW2206UW00048169 - KWA-MASHU TO STANGER FROM APPROVED TAXI RANK IN KWA-MASHU TO APPROVED TAXI RANK IN STANGER TO VERULAM ALONG MALANDELA ROAD, RIGHT INTO M25, LEFT INTO THE N2, ALONG THE N2 LEFT INTO M41, ALONG THE M41 RIGHT INTO WICK STREET, LEFT INTO IRELAND STREET, RIGHT INTO WICK STREET, RIGHT INTO R102, PROCEED ALONG R102, PROCEED ALONG R102 TO STANGER DIRECT AND RETURN.
12.21	2206UW2206UW00048175 - CROSSROADS TO KWA-MASHU FROM CROSSROADS TAXI RANK TO C & D VIA MALANDELA ROAD, INTO UBUBANE ROAD, RIGHT INTO SIGWEGWE ROAD, LEFT INTO INGOME ROAD, RIGHT INTO AMANZIMTOTI ROAD, RIGHT INTO ISIPINGO ROAD AND RETURN BACK ALONG THE SAME ROUTE. FROM CROSSROADS TAXI RANK TO KWA-MASHU STATION VIA MALANDELA ROAD, RIGHT INTO NTOMBELA ROAD, RIGHT INTO ZULU ROAD, LEFT INTO LUTHULI ROAD, RIGHT INTO NDLONDLO ROAD, RIGHT INTO HLOBANI ROAD, LEFT INTO BHEJANE ROAD INTO KWA-MASHU TAXI RANK (MALANDELA ROAD) AND RETURN ALONG THE SAME ROUTE.
12.22	2206UW2206UW00049427 - CONDITIONS: 1. PASSENGERS MAY BE PICKED UP AND /OR SET DOWN ONLY AT DESIGNATED TAXI RANKS OR TAXI STOPS, WHICH SHALL EXCLUDE BUS STOPS. 2. ENTRY OR RANKING ON PRIVATE PROPERTY IS NOT PERMITTED WITHOUT THE WRITTEN PERMISSION OF THE LANDLORD, A COPY OF WHICH MUST BE SUPPLIED TO THE BOARD. 3. WITHOUT HAVING ENTERED INTO AN AGREEMENT WITH OTHER OPERATORS ON A COMMON ROUTE AS CONTEMPLATED BY SECTION 88(2)(B) OF ACT 22 OF 2000, THE PICKING UP OR SETTING DOWN OF PASSENGERS ON SUCH ROUTE IS NOT PERMITTED. A COPY OF SUCH AGREEMENT MUST BE SUPPLIED TO THE BOARD. 4. A RANKS, WHETHER ON-STREET OR OFF-STREET, ONLY THE TAXIS THAT CAN BE ACCOMMODATED IN THE DEMARCATED AREA MAY OCCUPY THE RANK. EXCESS VEHICLES MUST HOLD ELSEWHERE. 5. RANK PERMITS OR LETTERS OF AUTHORITY MUST BE PRODUCED IN RESPECT OF ALL RANKS IN MUNICIPAL AREA, IN PARTICULAR MAJOR TOWNS AND CITIES AND IN PARTICULAR INTER-PROVINCIAL DESTINATIONS. 6. THE ALLOCATION OF ANY ROUTE OR PORTION OF A ROUTE IS SUBJECT TO THE CONDITION THAT IT HAS BEEN APPROVED AND ALLOCATED IN GOOD FAITH AND THAT SUCH ROUTE WILL BE INVALID SHOULD IT TRANSPIRE THAT THE ROUTE OR PORTION THEREOF WILL, OR HAS CAUSED CONFLICT DUE TO IT HAVING BEEN APPROVED BASED ON INCORRECT OR FALSE INFORMATION SUPPLIED TO THE BOARD OR AS A RESULT OF AN ERRORS. IN SUCH INSTANCE THE OPERATING LICENCE MUST BE RETURNED TO THE BOARD FOR CORRECTION. 7. THE VEHICLE MUST BE COVERED BY MOTOR VEHICLE INSURANCE AS WELL AS PERSONAL LIABILITY INSURANCE.

**transport**

Department:

Transport

Province of KwaZulu-Natal

GAZETTE

LGKZNG35-2019-NOV

REGION: ALL

- | | |
|--------------|--|
| 12.23 | 220B5P2206LS00168170 - FROM KWAMASHU HOSTEL TAXI RANK,TURN LEFT INTO MUSA ROAD AND THEN RIGHT INTO MALANDELA ROAD AND THEN RIGHT AND PROCEED ALONG HAYFIELDS ROAD WHICH LEADS TO THE RESIDENTIAL AREA TO PICK UP POINTS IN MOUNT ROYAL AND AT MOUNT ROYAL SET DOWN AND PICK UP UP PASSENGERS AND DRIVE BACK ALONG HAYFIELDS ROAD AND TURN LEFT TO MALANDELA ROAD AND JOIN ON RAMP ONWARDS M25 AND DRIVE ALONG SAME ROUTE AT N2 FREEWAY BRIDGE TAKE RIGHT TURN AND JOIN N2 SOUTH. AT EB CLOETE JUNCTION,TURN LEFT AND JOIN N3 FREEWAY EASTWARDS,PASS TOLLGATE AND TURN LEFT INTO RANK NO 253 ALONG WARWICK AVENUE RESERVE ROUTE DRIVE ALONG THE SAME ROUTE AS MENTIONED IN ROUTE NO.1 ABOVE.NB: IN ROUTE NO.4 ABOVE THERE ARE PICK UP POINTS AND DROP OFFS ALONG THE WAY EXCEPT ON N2 AND N3 FREEWAYS ONLY. |
|--------------|--|



transport

Department:
Transport
Province of KwaZulu-Natal

GAZETTE

LGKZNG35-2019-NOV

REGION: ALL

1)	Application Number: APP0119285	2)	Gazette Number: LGKZNG35-2019-NOV
3)	Applicant: TN NKOSI ID NO. 7210290282084 Association: MASIBAMBISANE TAXI OWNERS ASSOCIATION	4)	Applicant Address: PO BOX 54 MKUZE KWAZULU-NATAL 3965
5)	Existing Licence Holder: NOT APPLICABLE ID NO. NOT APPLICABLE	6)	Existing Licence Holder Address: NOT APPLICABLE
7)	Type of application: NEW OPERATING LICENCE	8)	Operating Licence Number: NOTAVAILABLE
9)	Vehicle Type: MINIBUS	10)	1 X 14 (SEATED) + 0 (STANDING)
11)	Region: UMKHANYAKUDE		
12.1	2100DX11008Z10129551 - MKUZE TO ULUNDI FROM MKUZE TAXI RANK TO ULUNDI TURN LEFT TO KLEBE ROAD, TURN RIGHT TO EAGLE AVE, TURN RIGHT TO KINGFISHER CROSS N2 TO R618 TURN RIGHT TO R66 TO ULUNDI, PICK AND DROP AND RETURN TO THE SAME ROUTE.		
12.2	2100DX11008Z10129553 - MKUZE TO HLABISA FROM MKUZE TAXI RANK TO HLABISA TAXI RANK TURN LEFT KLEBE ROAD TURN RIGHT TO EAGLE AVE TURN RIGHT TO KINGFISHER ROAD TURN LEFT TO N2 TURN RIGHT TO P450 TURN LEFT TO P470 TURN LEFT TO P235/2 TURN RIGHT TO HLABISA TAXI RANK PICK AND DROP AND RETURN TO THE SAME ROUTE.		
12.3	2100DX11008Z10140246 - NDUMO TO JOHANNESBURG TURN LEFT TO P443, TURN RIGHT TO D 1841 MANYISENI STRAIGHT TURN LEFT TO P443, TURN BHAMBANANA, TURN RIGHT P522 TO JOZINI NKONKONI, TURN RIGHT TO N2 PONGOLA, PIET EMELO TURN RIGHT TO R23, TURN RIGHT TO R23, TURN LEFT TO MURRAY STREET, R29 TO BETHAL, TRICHARD, KINROSS DEVON SPRINGS, TURN RIGHT R51, PAUL KRUGER HOFWEG, TURN LEFT TO VOORTREKKER TO BENONI RANK, TURN LEFT TO R21 TO BOKSBURG TURN RIGHT TO R29, OR N17 TO GERMANY TAXI RANK, TURN TO LEFT PLANTATION STREET M2 TO JOHANNESBURG, TURN LEFT RISSIK AND TURN RIGHT TO DEVILLIERS TO PARK CITY AND RETURN, OR TURN TO JOE SLOVO TURN LEFT TO WOLMARANE TURN LEFT TO HARRISON TURN LEFT TO DEVILLIERS TO PARK CITY AND RETURN.		
12.4	2100DX1205D010140236 - MKUZE TO GERMISTON FROM MKUZE TAXI RANK, TURN LEFT KLEBE ROAD, TURN RIGHT EAGLE AVE, TURN RIGHT KINGFISHER, TURN RIGHT STRAIGHT TO PONGOLA, PIET RETIEF, ERMELO TURN RIGHT R23, TURN LEFT MURRAY STREET R29 TO BETHAL, TRICHARD, KINROSS, LEANDRA R51 PAUL KRUGER, HOFWEG TURN LEFT TO VOORTREKKER, TO BENONI RANK TURN LEFT TO R21, OR R17 TO GERMISTON TAXI RANK AND RETURN ON THE SAME.		
12.5	2100DX21004R10129555 - MKUZE TO MASHAVANE FROM MKUZE TAXI RANK TO MASHAVANE TURN LEFT TO KLEBE ROAD TURN RIGHT TO EAGLE AVE TURN RIGHT TO KINGFISHER TURN RIGHT TO N2 TURN RIGHT TO P522 TURN LEFT TO P522 TURN LEFT TO P443 TURN RIGHT D 1842 PICK AND DROP AND RETURN TO THE SAME ROUTE.		
12.6	2100DX21004R10140243 - MKUZE TO DURBAN FROM MKUZE TAXI RANK TURN RIGHT EAGLE ROAD, TURN LEFT N2, TURN RIGHT TO EMPANGENI, MTHUNZINI, GINGINDLOVU, STANGER, UMHLALI, SHAKASKRAAL, TONGAAT, VERULAM, MOUNT EDGEcombe, AVOCA TO DURBAN AND RETURN		
12.7	2100DX2100DX00050601 - MKUZE TO MBAZWANE FROM MKUZE TAXI RANK INTO P2-8 TURN RIGHT P236 TURN RIGHT P444 TURN RIGHT TO P444 TO MBAZWANE AND RETURN BACK PICK AND DROP ON THE SAME ROUTES.		
12.8	2100DX2100DX00140224 - MKUZE TO BIVA FROM MKUZE TAXI RANK TO BIVA TURN LEFT KLEBE ROAD TURN RIGHT EAGLE AVE TURN RIGHT KINGFISHER TURN RIGHT N2 TURN RIGHT P522 TURN P522 TURN P449 TURN LEFT D9 TURN RIGHT D21 STRAIGHT TO BIVA PICK & DROP AND RETURN ON THE SAME ROUTE.		
12.9	2100DX2100DX00140225 - MKUZE TO GOLELA FROM MKUZE TAXI RANK TO GOLELA TURN LEFT KLEBE ROAD, TURN RIGHT TO EAGLE TURN AVE, TURN RIGHT TO KINGFISHER, TURN RIGHT N2, TURN RIGHT TO GOLELA PICK AND DROP OFF AND RETURN ON THE SAME ROUTE.		
12.10	2100DX2100DX00140227 - MKUZE TO MABUYAKHULU FROM MKUZE TAXI RANK, TURN LEFT KLEBE ROAD, TURN RIGHT EAGLE AVE TURN, RIGHT KINGFISHER TURN RIGHT, N2 TURN RIGHT P522, TURN LEFT P443 TO MABUYAKHULU AND RETURN ON THE SAME ROUTE.		
12.11	2100DX2100DX00140229 - FROM MKUZE TAXI RANK, TURN LEFT KLEBE ROAD TURN RIGHT EAGLE AVE, TURN LEFT KINGFISHER TO P2-8, TURN RIGHT TO P23 TURN RIGHT TO P444 TURN LEFT TO R22 TURN RIGHT TO D1850 TO MABIBI PICK AND DROP AND RETURN ON THE SAME ROUTE.		
12.12	2100DX2100DX00140230 - MKUZE TO EBUHLENI FROM MKUZE TAXI RANK TO EBUHLENI TURN LEFT KLEBE ROAD TURN RIGHT EAGLEAVE TURN RIGHT KINGFISHER CROSS N2 TO R618 TURN LEFT D180 TURN RIGHT TOD240 TURN RIGHT D1812 PICK AND DROP AND RETURN ON THE SAME ROUTE.		
12.13	2100DX2100DX00140232 - MKUZE TO MANABA FROM MKUZE TAXI RANK, TURN LEFT KLEBE ROAD, TURN RIGHT EAGLE AVE, TURN LEFT KINGFISHER, TURN LEFT P2-8 TURN TO P236, TURN RIGHT TO P444, TURN LEFT D1882, PICK AND DROP AND RETURN ON THE SAME ROUTE.		
12.14	2100DX2100DX00140233 - MKUZE TO EMKHONJENI FROM MKUZE TAXI RANK TO EMKHONJENI, TURN LEFT KLEBE ROAD, TURN RIGHT EAGLE AVE, TURN RIGHT KINGFISHER, TURN RIGHT N2, TURN RIGHT P522, TURN RIGHT P449, 7KM PICK AND DROP AND RETURN ON THE SAME ROUTE.		
12.15	2100DX2100DX00140234 - MKUZE TO EKUKHANYENI FROM MKUZE TAXI RANK, TURN LEFT KLEBE ROAD, TURN RIGHT EAGLE AVE, TURN RIGHT KINGFISHER, TURN RIGHT N2 TURN RIGHT P522, TURN LEFT P443 TO BHAMBANANA, TURN RIGHT P443D1842, PICK AND DROP AND RETURN ON THE SAME ROUTE.		
12.16	2100DX2100DX00140237 - MKUZE TO NQUTSHINI MKUZE TAXI RANK TO NQUTSHINI TURN LEFT KLEBE, TURN RIGHT EAGLE AVE, TURN RIGHT KINGFISHER, TURN LEFT N2 TURN, R22 TURN RIGHT D675, PICK AND DROP AND RETURN ON THE SAME ROUTE		



transport

Department:
Transport
Province of KwaZulu-Natal

GAZETTE

LGKZNG35-2019-NOV

REGION: ALL

12.17	2100DX2100DX00140242 - MKUZE TO EKHLEHLI FROM MKUZE TAXI RANK TO EKHLEHLI MKUZE N2, TURN RIGHT P522, BHAMBANANA TURN P443 TO D1841 TURN LEFT TO D1911, EKHLEHLI CLINIC AND PICK AND DROP OFF ON THE SAME ROUTES.
12.18	2100DX2100JU10140226 - MKUZE TO STANGER FROM MKUZE TAXI RANK TO STANGER TURN LEFT KLEBE ROAD TURN RIGHT EAGLE AVE TURN RIGHT KINGFISHER TURN LEFT N2 TURN RIGHT R102 A EMPANGENI, MTUNZINI, GINGINDLOVU, MANDENI TO MANDENI TO STANGER TAXI RANK AND RETURN ON THE SAME ROUTE.
12.19	2100DX2100M110140238 - MKUZE TO VRYHEID FROM MKUZE TAXI RANK, TURN LEFT KLEBE ROAD, TURN EAGLE AVE, TURN RIGHT N2, TURN LEFT R69, TURN LEFT R66, TURN RIGHT TO TAXI RANK AND RETURN ON THE SAME ROUTE.
12.20	2100DX2206YH10129557 - MKUZE TO MANGQUNGUBEZANA FROM MKUZE TAXI RANK TO MANGQUNGUBEZANA TURN LEFT KLEBE ROAD EAGLE AVE TURN LEFT TO KINGFISHER ROAD TURN LEFT TO P/8 TURN LEFT TO D 1887 PICK AND DROP AND RETURN TO THE SAME ROUTE.
12.21	2100DX5100KO10140231 - MKUZE TO THABAZIMBI FROM MKUZE TAXI RANK TAXI RANK, TURN LEFT KLEBE ROAD, TURN RIGHT EAGLE AVE, TURN RIGHT KINGFISHER, TURN RIGHT N2. JOIN N17 TURN RIGHT BETHAL R545 TURN LEFT N4 TURN RIGHT N1 TURN LEFT N4 TURN RIGHT R511 TURN R510 TURN RIGHT ELAND STREET, TURN LEFT TO VANDEEJUL, TURN RIGHT TO THABAZIMBI TAXI RANK AND RETURN ON THE SAME ROUTE FROM MKUZE TAXI TO PRETORIA TAXI RANK, TURN LEFT KLEBE ROAD, TURN RIGHT EAGLE AVE, TURN RIGHT KINGFISHER, TURN RIGHT N2 JOIN N17 R545, TURN LEFT N4 JOIN M2 TURN RIGHT VENDEN STREET, TURN RIGHT TURN RIGHT IN PRETORIA TAXI RANK AND RETURN ON THE SAME ROUTE.
12.22	2100DX61009S10129556 - MKUZE TO NONGOMA FROM MKUZE TAXI RANK TO NONGOMA TURN LEFT TO KLEBE ROAD TURN RIGHT TO EAGLE AVE TURN RIGHT TO KINGFISHER ROAD TURN RIGHT TO N2 TURN RIGHT TO P522 TURN RIGHT TO P449 PICK AND DROP AND RETURN TO THE SAE ROUTE.
12.23	2100DX61009S10140245 - MKUZE RURAL TO KLERKSDORP FROM APPROVED TAXI RANK IN MKUZE, TURN LEFT KLEBE ROAD, TURN RIGHT EAGLE ROAD, TO RIGHT TO KINGFISHER, TURN RIGHT N2, STRAIGHT TO PONGOLO, PIET-RETIFF, ERMELO TURN RIGHT TO R23, TURN LEFT TO R21, TURN RIGHT TO R11, TURN LEFT TO MURRAY STREET, R29 TO BETHAL, TURN LEFT TO R29, TRIOCHARD, KINROSE ALENDRA TURN LEFT TO R50, TURN RIGHT TO N17, TURN LEFT TO N3, TURN LEFT TO N12, TURN LEFT TO ANDERSON.
12.24	2100DX7100MF10129538 - MKUZE TO NONGOMA FROM MKUZE TAXI RANK TO NONGOMA TURN LEFT TO KLEBE ROAD TURN RIGHT TO EAGLE AVE TURN RIGHT TO KINGFISHER ROAD CROSS N2 R618 TURN RIGHT TO R66 TO NONGOMA PICK AND DROP AND RETURN TO THE SAME ROUTE.
12.25	2100DX7100MF10140247 - MKUZE RURAL TO WELKOM FROM APPROVED TAXI RANK IN MKUZE TO WELKOM, TURN LEFT KLEBE ROAD, TURN EAGLE ROAD, TURN RIGHT TO R11, TURN LEFT TO MURRAY STREET R29, BETHAL TRICHARD KINROSS, ALENDRA, DEVON, SPRING N17 TURN LEFT TO N3, TURN LEFT TO N12 CARLTONVILLE, POTCHEFSTROOM TO WELKOM RANK AND RETURN.
12.26	2207Z21205GJ10054689 - MKUZE TO CARLTONVILLE FROM MKUZE TURN LEFT KELBE ROAD TURN RIGHT EAGLE ROAD TO RIGHT TO KINGFISHER ROAD TURN RIGHT N2 STRAIGHT TO PONGOLA, PIET RETIFF ERMELO, TURN RIGHT EAGLE ROAD TO RIGHT TO KINGFISHER TURN RIGHT TO R23 TURN LEFT TO R21.
12.27	2207Z21205GJ10054691 - MKUZE TO JOHANNESBURG FROM APPROVED TAXI RANK IN MKUZE TURN LEFT KLEBE ROAD TURN RIGHT EAGLE ROAD TURN RIGHT TO KINGFISHER TURN TO N2 STRAIGHT TO PONGOLA, PIET RETIEFF, ERMELO TURN RIGHT R23 TURN LEFT R21 TURN RIGHT R11 TURN LEFT MURRAY STREET R29 TO BETHAL, TURN LEFT R29 TRIOCHARD KINROSS ALENDRA, AND SPRINGS N17 TURN RIGHT VYFDELAAN R29, TURN RIGHT R51 PAUL KRUGER HOOFWEG TURN, LEFT TO BENONI R29 TURN LEFT TO VOORTREKKER STRAIGHT TO BENONI TAXI RANK TURN, TO PLANTATION STREET M2, TURN LEFT TO RISSIK TURN RIGHT DIVILLERS TO PARK CITY IN JOHANNESBURG OR TURN LEFT JEOLXOVO, TURN LEFT TO WOLMARNE AND TURN LEFT HARRISON TO DEVILLERS TO PARK CITY IN JOHANNESBURG AND RETURN.
12.28	2207Z2207Z00050620 - MKUZE TO MSELENI FROM MKUZE TAXI RANK TO MSELENI MKUZE P2-8 TURN RIGHT P236, TURN RIGHT P444 TO MSELENI D 1885 AND RETURN BACK PICK AND DROP ON THE SAME ROUTES.
12.29	2207Z2207Z00050622 - MKUZE TO KWAJOBE FROM MKUZE TAXI RANK INTO P2-8 TURN RIGHT P236 TURN RIGHT P444 TURN RIGHT D820 TO KWAJOBE AND RETURN BACK AND DROP.
12.30	2207Z2207Z00050646 - MKUZE TO GUNJINI FROM MKUZE TAXI RANK TO GUNJINI MKUZE P2-8 TURN RIGHT P236 TURN RIGHT A1138 GUNJINI AND RETURN PICK AND DROP ON THE SAME ROUTES
12.31	2207Z2207Z00050649 - MKUZE TO MHLEKAZI FROM MKUZE TAXI RANK TO MHLEKAZI MKUZE P-2-8 TURN LEFT D1887 TO MHLEKAZI AND RETURN BACK TO THE SAME ROUTES PICK AND DROP
12.32	2207Z2207Z00050651 - MKUZE TO VELAKUKHANYA FROM MKUZE TAXI RANK TO VELAKUKHANYA MKUZE N2 TURN LEFT D 464 TURN RIGHT P2-8 TURN LEFT A1160 TURN RIGHT A1153 TO VELAKUKHANYA AND RETURN PICK AND DROP ON THE SAME ROUTES.
12.33	2207Z2207Z00050652 - MKUZE TO TSHANENI FROM MKUZE TAXI RANK TO TSHANENI P2-8 TURN LEFT A 1158 TSHANENI RETURN BACK PICK AND DROP ON THE SAME ROUTES.
12.34	2207Z2207Z00050653 - MKUZE TO MAVELA FROM MKUZE TAXI RANK TO MAVELA STORE P2-8 TURN RIGHT P 236 TURN LEFT D1823 TO MAVEL AAND RETURN BACK PICK AND DROP ON THE SAME ROUTES.
12.35	2207Z2207Z00050656 - MKUZE TO PONGOLA FROM MKUZE TAXI RANK TO PONGOLA MKUZE N2 TO PONGOLA TOWN AND RETURN BACK PICK ON THE SAME ROUTES.
12.36	2207Z2207Z00050658 - FROM MKUZE TAXI RANK TO KWASIKHEMELE MKUZE N2 TURN RIGHT P522 TURN RIGHT P449 LEFT D9 TURN D1834 AND GO STRAIGHT TO KWASIKHEMELE AND TURN PICK AND DROP TO MKUZE TAXI RANK SAME ROUTES.
12.37	2207Z2207Z00050662 - MKUZE TO EKHLEHLI FROM MKUZE TAXI RANK TO EKHLEHLI MKUZE N2 TURN RIGHT P522 BHAMBANANA TURN LEFT P443 TO D 1841 TURN LEFT TO D1911 EKHLEHLI CLINIC AND PICK AND DROP ON THE SAME ROUTES.



transport

Department:
Transport
Province of KwaZulu-Natal

GAZETTE

LGKZNG35-2019-NOV

REGION: ALL

12.38	22077Z22077Z00050663 - MKUZE TO MANYISENI FROM MKUZE TO MANYISENI CLINIC MKUZE N2 TURN RIGHT BHAMBANANA TURN LEFT P443 TO D1841 TO MANYISENI CLINIC AND RETURN TO THE SAME ROUTES PICK AND DROP...
12.39	22077Z22077Z00050666 - MKUZE TO NDUMO FROM MKUZE TAXI RANK TO NDUMO TOWN MKUZE N2 RIGHT P522 BHAMBANANA TURN RIGHT P443 TURN LEFT P435 TO NDUMO AND RETURN BACK TO THE SAME ROUTES PICK AND DROP.
12.40	22077Z22077Z00050667 - MKUZE TO HLUHLUWE FROM MKUZE TAXI RANK TO HLUHLUWE MKUZE N2 TURN LEFT TO HLUHLUWE AND RETURN PICK AND DROP TO MKUZE TAXI RANK AND SAME ROUTES.
12.41	22077Z22077Z00050668 - MKUZE TO MTUBATUBA FROM MKUZE TAXI RANK TO MTUBATUBA MKUZE TAXI RANK EAGLE TO N2 TURN R102 TO MTUBATUBA AND RETURN PICK AND DROP TO MKUZE TAXI RANK AND SAME ROUTES.
12.42	22077Z22077Z00050669 - MKUZE TO EMPANGENI FROM MKUZE TAXI RANK TO EMPANGENI MKUZE TAXI RANK EAGLE TO N2 R34 EMPANGENI STATION AND EMPANGENI TO NKWALINI P393 RETURN PICK AND DROP TO MKUZE TAXI RANK AND SAME ROUTES.
12.43	22077Z22077Z00050670 - MKUZE TO KWANGWANASE FROM MKUZE TAXI RANK TO KWANGWANASE, MKUZE N2 TURN RIGHT P522 BHAMBANANA TURN RIGHT TO KWANGWANASE AND RETURN BACK PICK AND DROP ON THE ROUTES.
12.44	22077Z22077Z00050671 - MKUZE TO JOZINI FROM MKUZE TAXI RANK TO JOZINI MKUZE P2-8 TURN RIGHT P236 TURN LEFT P449 TURN LEFT P522 TO JOZINI TOWN RETURN BACK PICK AND DROP ON THE SAME ROUTES.
12.45	22077Z22079O00050664 - MKUZE TO INGWAVUMA FROM MKUZE TAXI RANK TO INGWAVUMA MKUZE N2 TURN RIGHT P522 BHAMBANANA TURN LEFT P443 TO INGWAVUMA AND RETURN BACK PICK AND DROP ON THE SAME ROUTES. MKUZE TO INGWAVUMA MKUZE N2 RIGHT P5232 TURN LEFT D850 P443 TO INGWAVUMA AND RETURN PICK AND DROP ON THE SAME ROUTES.
12.46	22077Z22079O00050665 - MKUZE TO INGWAVUMA FROM MKUZE TAXI RANK TO INGWAVUMA MKUZE N2 TURN RIGHT P522 TURN LEFT D 850 TURN LEFT D1837 TO INGWAVUMA AND RETURN PICK AND DROP ON THE SAME ROUTES.
12.47	KZPRERC2762240 - JOZINI TO MBAZWANA FROM JOZINI TAXI RANK TO MBAZWANA TURN RIGHT INTO P444, TURN RIGHT INTO P444 TO MBAZWANA AND RETURN, PICK AND DROP USING THE SAME ROUTE.
12.48	KZPRERC2762289 - JOZINI TO MSELENI FROM JOZINI TAXI RANK TO MSELENI TURN RIGHT INTO P444 TO MSELENI D1885 PICK AND DROP AND RETURN, PICK AND DROP USING THE SAME ROUTE.
12.49	KZPRERC2762338 - JOZINI TO KWAJOBE FROM JOZINI TAXI RANK TO KWAJOBE TURN RIGHT INTO P444 TURN RIGHT INTO D820 TO KWAJOBE PICK AND DROP AND RETURN BACK AND DROP OFF USING THE SAME ROUTE.
12.50	KZPRERC2762387 - JOZINI TO GUJINI FROM JOZINI TAXI RANK TO GUJINI TURN RIGHT INTO A1138 GUJINI PICK AND DROP AND RETURN USING THE SAME ROUTE.
12.51	KZPRERC2762436 - JOZINI TO MHLEKAZI FROM JOZINI TAXI RANK TO MHLEKAZI MKUZE P-2-8 TURN LEFT INTO D1887 TO MHLEKAZI AND RETURN ON THE SAME ROUTE PICK AND DROP.
12.52	KZPRERC2762485 - JOZINI TO VELAKUKHANYA FROM JOZINI TAXI RANK TO VELAKUKHANYA MKUZE N2 TURN LEFT INTO D464 TURN LEFT INTO D464 TURN RIGHT INTO P2-8 TURN LEFT INTO A1160 TURN RIGHT INTO A1153 TO VELAKUKHANYA AND RETURN PICK AND DROP ON THE SAME ROUTE.
12.53	KZPRERC2762534 - JOZINI TO TSHANENI FROM JOZINI TAXI RANK TO TSHANENI P2-8 TURN RIGHT INTO P236 TURN LEFT INTO D1823 TO MAVELA PICK AND DROP AND RETURN USING THE SAME ROUTE.
12.54	KZPRERC2762583 - JOZINI TO MAVELA FROM JOZINI TAXI RANK TO MAVELA STORE P2-8 TURN RIGHT INTO P236 TURN LEFT INTO K1823 TO MAVELA PICK AND DROP AND RETURN PICK AND DROP ON THE SAME ROUTE.
12.55	KZPRERC2762632 - JOZINI TO PONGOLA FROM JOZINI TAXI RANK TO PONGOLA TURN LEFT FROM TAXI RANK STRAIGHT AND TURN RIGHT INTO N2 TO PONGOLA TOWN PICK AND DROP AND RETURN USING THE SAME ROUTE.
12.56	KZPRERC2762681 - JOZINI TO KWASIKHEMELELE FROM JOZINI TAXI RANK TO KWASIKHEMELELE JOZINI N2 TURN RIGHT P522 TURN RIGHT INTO P449 LEFT D9 TURN D1834 AND GO STRAIGHT TO KWASIKHEMELELE PICK AND DROP AND RETURN USING THE SAME ROUTE.
12.57	KZPRERC2762730 - JOZINI TO EKHLEHLI FROM JOZINI TAXI RANK TO EKHLEHLI JOZINI N2 TURN RIGHT P522 BHAMBANANA TURN LEFT P443 TO D1841 TURN LEFT TO D1911 EKHLEHLI CLINIC PICK AND DROP AND RETURN USING THE SAME ROUTE.



transport

Department:
Transport
Province of KwaZulu-Natal

GAZETTE

LGKZNG35-2019-NOV

REGION: ALL

12.58	KZPRERC2762779 - JOZINI TO MANYISENI FROM JOZINI TAXI RANK TO MANYISENI CLINIC JOZINI N2 TURN RIGHT AT BHAMBANANA TURN LEFT INTO P443 TO D1841 TO MANYISENI CLINIC PICK AND DROP AND RETURN USING THE SAME ROUTE.
12.59	KZPRERC2762828 - JOZINI TO INGWAVUMA FROM JOZINI TAXI RANK TO INGWAVUMA JOZINI N2 TURN RIGHT INTO P522 BHAMBANANA TURN LEFT INTO P443 TO INGWAVUMA PICK AND DROP AND RETURN USING THE SAME ROUTE. JOZINI TO INGWAVUMA (ALTERNATIVE) FROM JOZINI TAXI RANK TURN RIGHT INTO P522 TURN RIGHT INTO P522 TURN LEFT INTO D850 TURN LEFT INTO D1837 TO INGWAVUMA PICK AND DROP AND RETURN USING THE SAME ROUTE.
12.60	KZPRERC2762877 - JOZINI TO NDUMO FROM JOZINI TAXI RANK TURN RIGHT INTO P522 BHAMBANANA TURN RIGHT INTO P443 TURN LEFT INTO P435 UP TO NDUMO PICK AND DROP AND RETURN WITH PASSENGERS ON THE SAME ROUTE.
12.61	KZPRERC2762926 - JOZINI TO HLUHLUWE FROM JOZINI TAXI RANK TURN LEFT STRAIGHT WITH JOZINI ROAD AND ON N2 TURN LEFT STRAIGHT TO HLUHLUWE TAXI RANK AND RETURN WITH PASSENGERS USING THE SAME ROUTE.
12.62	KZPRERC2762975 - JOZINI TO MTUBATUBA FROM JOZINI TO MTUBATUBA TAXI RANK USING EAGLE TURN LEFT ON N2 TURN LEFT INTO R102 TO MTUBATUBA AND RETURN WITH PASSENGER USING THE SAME ROUTE.
12.63	KZPRERC2763024 - JOZINI TO EMPANGENI FROM JOZINI TAXI RANK TURN LEFT INTO P522 TURN LEFT INTO N2 STRAIGHT PASS HLUHLUWE, MTUBATUBA STRAIGHT THEN TURN RIGHT INTO P475 STRAIGHT AND TURN LEFT INTO MAIN ROAD THEN TURN RIGHT INTO TANNER ROAD UP TO B-RANK TAXI RANK AND RETURN WITH PASSENGERS USING THE SAME ROUTE.
12.64	KZPRERC2763073 - JOZINI TO MKHUZE FROM JOZINI TAXI RANK LEFT INTO N2 TAKE LEFT INTO KINGFISH LEFT INTO KLEBE UP TO MKHUZE TAXI RANK AND RETURN WITH PASSENGERS USING THE SAME ROUTE.
12.65	KZPRERC2763122 - JOZINI TO KWANGWANASE FROM JOZINI TAXI RANK TURN RIGHT INTO P522 IN T-JUNCTION TURN RIGHT INTO P443 STRAIGHT TO KWANGWANASE TAXI RANK AND RETURN WITH PASSENGERS USING THE SAME ROUTE.
12.66	KZPRERC2763171 - JOZINI TO CALTONVILLE FROM JOZINI TAXI RANK TURN LEFT INTO P522, TURN RIGHT INTO N2 STRAIGHT PASS PONGOLA STRAIGHT PASS PIET RETIEF PASS ERMELO JOIN N17 TURN RIGHT INTO N3 STRAIGHT, TURN LEFT INTO R29 STRAIGHT PASS KLERSDORP THEN TURN RIGHT INTO R23 UP TO CARLTONVILLE AND RETURN WITH PASSENGERS USING THE SAME ROUTE.
12.67	KZPRERC2763220 - JOZINI TO JOHANNESBURG FROM JOZINI TAXI RANK TURN LEFT INTO P522 TURN RIGHT INTO N2 STRAIGHT INTO PONGOLA, PIET RETIEF TURN RIGHT TO R23, TURN LEFT TO MURRAY STREET R29 TO BETHAL, TRICHARD, KINROSE DEVON SPRINGS, TURN RIGHT R51, PAUL KRUGER HOOFWEG, TURN LEFT TO VOORTREKKER TO BENONI RANK, TURN LEFT TO R21 TO BOKSBURG TURN RIGHT TO R29, OR ERMELO JOIN N17 STRAIGHT THEN TURN RIGHT INTO N3 STRAIGHT, TURN RIGHT INTO M2, TURN LEFT INTO RISSIK AND THEN TURN RIGHT DEVILLIERS TO PARK CITY AND RETURN OR TURN TO JOE SLOVO TURN LEFT TO WOLMARANE TURN LEFT HARRISSON TURN LEFT DEVILLIERS TO PARK CITY AND RETURN WITH PASSENGERS. JOZINI TO JOHANNESBURG (ALTERNATIVE) FROM JOZINI TAXI RANK TURN LEFT INTO P522 TURN RIGHT INTO N2 STRAIGHT INTO PONGOLA, PIET RETIEF TURN RIGHT TO R23, TURN LEFT R21 THEN TURN RIGHT R11, TURN LEFT TO MURRAY STREET R29 TO BETHAL, TRICHARD, KINROSE ALENDRA AND SPRINGS N17 TURN RIGHT VYFDELAAN R29, TURN RIGHT R51 PAUL KRUGER HOOFWEG TURN LEFT TO BENONI R29 TURN LEFT TO VOORTREKKER STRAIGHT TO BENONI TAXI RANK TURN TO PLANTATION STREET M2, TURN LEFT TO RISSIK TURN RIGHT DEVILLIES TO PARK CITY IN JOHANNESBURG OR TURN LEFT JOE SLOVO, TURN LEFT TO WOLMARNE AND TURN LEFT HARRISSON TO DE VILLIES TO PARK CITY IN JOHANNESBURG AND RETURN WITH PASSENGERS USING THE SAME ROUTES.
12.68	KZPRERC2763269 - JOZINI TO ULUNDI FROM JOZINI TAXI RANK TURN LEFT INTO P522 TURN LEFT INTO N2 THEN TURN RIGHT INTO R618, TURN RIGHT INTO R66 STRAIGHT AND TURN RIGHT AGAIN IN PRINCESS MAGOGO UP TO ULUNDI TAXI RANK DROP OFF AND RETURN WITH PASSENGERS USING THE SAME ROUTE.
12.69	KZPRERC2763318 - JOZINI TO NONGOMA FROM JOZINI TAXI RANK TURN LEFT INTO P522, TURN LEFT ON N2 THEN TURN RIGHT INTO R618, TURN RIGHT INTO R66 UP TO NONGOMA TAXI RANK DROP OFF AND RETURN WITH PASSENGERS USING THE SAME ROUTE.
12.70	KZPRERC2763367 - JOZINI TO HLABISA FROM JOZINI TAXI RANK TURN LEFT INTO P522, TURN LEFT INTO N2 THEN TURN RIGHT INTO P450 UP TO HLABISA TAXI RANK DROP OFF AND RETURN WITH PASSENGERS USING THE SAME ROUTE.
12.71	KZPRERC2763416 - JOZINI TO GOLELA FROM JOZINI TAXI RANK TURN LEFT INTO P522, TURN RIGHT INTO N2 AND TURN RIGHT INTO NO NAME ROAD GRAVELL ROAD UP TO GOLELA AND RETURN USING THE SAME ROUTE.
12.72	KZPRERC2763465 - JOZINI TO STANGER FROM JOZINI TAXI RANK TURN LEFT INTO P522, TURN RIGHT INTO N2 STRAIGHT THEN TURN LEFT INTO NO NAME ROAD AND TURN LEFT INTO STANGER UP TO STANGER TAXI RANK AND RETURN WITH PASSENGERS USING THE SAME ROUTE.
12.73	KZPRERC2763514 - JOZINI TO MABIBI FROM JOZINI TAXI RANK TURN RIGHT INTO P532, TURN RIGHT INTO P449 AND TURN LEFT INTO D9, TURN RIGHT INTO 1850 UP TO MABIBI AND RETURN USING THE SAME ROUTE.



transport

Department:
Transport
Province of KwaZulu-Natal

GAZETTE

LGKZNG35-2019-NOV

REGION: ALL

12.74	KZPRERC2763563 - JOZINI TO EBUHLENI FROM JOZINI TAXI RANK TURN LEFT INTO P522 TURN LEFT INTO N2 THEN TURN LEFT INTO R618, TURN LEFT INTO D180, TURN RIGHT INTO D240, TURN RIGHT D1812 PICK AND DROP UP TO EBUHLENI AND RETURN USING THE SAME ROUTE.
12.75	KZPRERC2763612 - JOZINI TO MASHAVANE FROM JOZINI TAXI RANK TURN RIGHT INTO P522 GO STRAIGHT UP TO T-JUNCTION THEN TURN LEFT INTO P443, TURN RIGHT INTO P1842 UP TO MASHAVANA PICK AND DROP AND RETURN WITH PASSENGERS USING THE SAME ROUTE.
12.76	KZPRERC2763661 - JOZINI TO MANGQUNGUBEZANA FROM JOZINI TAXI RANK TURN LEFT INTO P522, TURN LEFT INTO N2 THEN TURN LEFT INTO KING FISH, TURN RIGHT INTO P2/8 AND THEN TURN LEFT INTO D1887 UP TO MANGQUNGUBEZANA PICK AND DROP AND RETURN USING THE SAME ROUTE WITH PASSENGERS.
12.77	KZPRERC2763710 - JOZINI TO BIVA KLEBE FROM JOZINI TAXI RANK TURN RIGHT INTO P522, TURN RIGHT INTO P449 THEN TURN LEFT INTO D9, TURN RIGHT INTO D21 AND GO STRAIGHT UP TO BIZA PICK AND DROP AND RETURN USING THE SAME ROUTE.
12.78	KZPRERC2763759 - JOZINI TO MANABA FROM JOZINI TAXI RANK TURN RIGHT INTO P522 TURN RIGHT INTO P449 THEN TURN LEFT INTO D9, TURN RIGHT INTO D1850 TURN RIGHT INTO D1882 UP TO MANABA PICK AND DROP AND RETURN USING THE SAME ROUTE AND RETURN WITH PASSENGERS.
12.79	KZPRERC2763808 - JOZINI TO MKHONJENI FROM JOZINI TAXI RANK TURN RIGHT INTO P522, TURN RIGHT INTO P449 THEN TURN LEFT INTO D9 STRAIGHT UP TO MKHONJANENI PICK AND DROP AND RETURN BACK WITH PASSENGERS.
12.80	KZPRERC2763857 - JOZINI TO GERMISTON FROM JOZINI TAXI RANK TURN LEFT INTO P522 TURN RIGHT INTO N2 PASS PONGOLA, PIET RETIEF, ERMELO JOIN N17 TURN RIGHT INTO R29 PASS BETHAL TRICHARD, KINROSS, LEANDRA JOIN R51 PAUL KRUGER HOUFWEG, TURN LEFT INTO R21 VOORTREKKER PASS BENONI TURN LEFT INTO R21 UP TO GERMISTONE TAXI RANK AND RETURN USING THE SAME ROUTE WITH PASSENGERS.
12.81	KZPRERC2763906 - JOZINI TO NQUTSHINI FROM JOZINI TAXI RANK TURN LEFT INTO P522, TURN RIGHT INTO N2 TURN LEFT INTO ZULUNYANA THEN LEFT INTO R22, TURN RIGHT INTO D675 UP TO NQUTSHINI PICK AND DROP AND RETURN USING THE SAME ROUTE.
12.82	KZPRERC2763955 - JOZINI TO VRYHEID FROM JOZINI TAXI RANK TURN LEFT INTO P522, TURN RIGHT INTO N2, TURN LEFT INTO R69, TURN LEFT INTO R66 THEN TURN RIGHT AT TOTAL GARAGE UP TO VRYHEID TAXI RANK DROP OFF AND RETURN BACK WITH PASSENGERS USING THE SAME ROUTE.
12.83	KZPRERC2764004 - JOZINI TO DURBAN FROM JOZINI TAXI RANK TURN LEFT INTO P522, TURN LEFT INTO N2 PASS MKHUZE, HLUHLUWE, MTUBATUBA, RICHARDS BAY TURN RIGHT TO EMPANGENI, MTHUNZINI, GINGINDLOVU, STANGER, UMHLALI, SHAKASKRAAL, TONGAAT, VERULAM, MOUNT EDGEcombe, AVOCA TO DURBAN AND RETURN WITH PASSENGERS USING THE SAME ROUTE.
12.84	KZPRERC2764053 - JOZINI TO KLERKDORP FROM JOZINI TAXI RANK TURN LEFT INTO P522, TURN RIGHT INTO N2 STRAIGHT TO PONGOLA, PIET RETIEF, ERMELO TURN RIGHT TO R23, TURN LEFT TO R21, TURN RIGHT TO R11, TURN LEFT TO MURRAY STREET, R29 TO BETHAL TURN LEFT TO R29 TRIOCHARD, KINROSE ALEXANDRA TURN LEFT TO R50, TURN RIGHT TO N17, TURN LEFT N3 TURN LEFT TO N12, TURN LEFT TO UNDERSON DROP OFF AND RETURN WITH PASSENGERS USING THE SAME ROUTE.
12.85	KZPRERC2764102 - JOZINI TO WELKOM FROM JOZINI TAXI RANK TURN LEFT INTO P522 TURN RIGHT INTO N2 STRAIGHT INTO PONGOLA, PIET RETIEF TURN RIGHT TO R23, TURN LEFT R21 THEN TURN RIGHT R11, TURN LEFT TO MURRAY STREET R29 TO BETHAL, TRICHARD, KINROSS, ALENDRA, DEVON, SPRING N17 TURN LEFT TO N3 THEN TURN LEFT TO N12 CALTONVILLE, POTCHEFSTROOM TO WELKOM TAXI RANK DROP OFF AND RETURN WITH PASSENGERS USING THE SAME ROUTE.
12.86	KZPRERC2764151 - JOZINI TO NDONSA FROM JOZINI TAXI RANK TURN RIGHT INTO P522 TURN RIGHT TO P449 PICK AND DROP AND RETURN USING THE SAME ROUTE PICK AND DROP.
12.87	KZPRERC2764200 - JOZINI TO MABUYAKHULU FROM JOZINI TAXI RANK TURN RIGHT INTO P522 TURN LEFT TO P443 TO MABUYAKHULU PICK AND DROP AND RETURN ON THE SAME ROUTE.
12.88	KZPRERC2764249 - JOZINI TO EKUKHANYENI FROM JOZINI TAXI RANK TURN RIGHT INTO P522, TURN LEFT INTO P443 STRAIGHT UP TO BHAMBANANA TURN RIGHT TO D1842 PICK AND DROP AND RETURN ON THE SAME ROUTE.
12.89	KZPRERC2764298 - JOZINI TO EMANYISENI FROM JOZINI TAXI RANK TURN RIGHT INTO P522 TURN LEFT INTO P443 TO D1841 MANYISENI CLINIC AND RETURN WITH THE SAME ROUTE PICK AND DROP.
12.90	KZPRERC2764347 - JOZINI TO BHAMBANANI FROM JOZINI TAXI RANK TURN RIGHT INTO P522 STRAIGHT TURN LEFT INTO P443 BHAMBANANI THEN RIGHT INTO D2375 UP TO BHAMBANANI PICK AND DROP AND RETURN WITH PASSENGERS USING THE SAME ROUTE.
12.91	KZPRERC2764396 - JOZINI TO JOZINI MALL FROM JOZINI TAXI RANK TURN RIGHT INTO P522 THEN TURN RIGHT ON THE T-JUNCTION STRAIGHT UP TO JOZINI MALL TAXI RANK PICK AND DROP AND RETURN USING THE SAME ROUTE.
12.92	KZPRERC2764445 - JOZINI TO MBOZA FROM JOZINI TAXI RANK TURN RIGHT INTO P522 TURN RIGHT INTO JOZINI MALL ROAD PASS MALL, TURN LEFT INTO P1834 STRAIGHT PASS MJINDI FARM GO STRAIGHT UP TO MBOZA PICK AND DROP AND RETURN USING THE SAME ROUTE.

**transport**

Department:
Transport
Province of KwaZulu-Natal

GAZETTE**LGKZNG35-2019-NOV****REGION: ALL****12.93** KZPRERC2764494 - JOZINI TO MSIYANE

FROM JOZINI TAXI RANK TURN RIGHT INTO P522 STRAIGHT THEN TURN LEFT INTO D850 UP TO MSIYANE PICK AND DROP AND RETURN WITH PASSENGERS USING THE SAME ROUTE.



transport

Department:
Transport
Province of KwaZulu-Natal

GAZETTE

LGKZNG35-2019-NOV

REGION: ALL

1)	Application Number: APP0119287	2)	Gazette Number: LGKZNG35-2019-NOV
3)	Applicant: SN MKHIZE ID NO. 8201215728086 Association: UMLAZI NORTH TAXI OWNERS ASSOCIATION	4)	Applicant Address: N 801 JIKELEZA RD UMLAZI KWA-ZULU NATAL 4000
5)	Existing Licence Holder: NOT APPLICABLE ID NO. NOT APPLICABLE	6)	Existing Licence Holder Address: NOT APPLICABLE
7)	Type of application: NEW OPERATING LICENCE	8)	Operating Licence Number: NOTAVAILABLE
9)	Vehicle Type: MINIBUS	10)	1 X 15 (SEATED) + 0 (STANDING)
11)	Region: NINGIZMU 2		
12.1	2202IR2001A900048880 - UMLAZI - UMLAZI TAXI RANK FROM APPROVED TAXI RANK UMLAZI STATION NORTH SIDE ALONG SOKESIMBONE ROAD, TURN LEFT INTO KING DINGANE LEFT INTO SIBUSISO MDAKANE ROAD BECOMING ROAD R1902, PICK AND 'DROP, TURN LEFT INTO PRINCE MCWAYIZENI AND TURN LEFT INTO ISIPINGO OLD MAIN ROAD LEFT TO APPROVED TAXI RANK AT ALEXANDRA ROAD, LEFT INTO CHURCH LANE, TURN RIGHT INTO NWABI ROAD BACK TO ISIPINGO OLD MAIN ROAD AND PROCEED TO UMLAZI TAXI RANK ALONG THE SAME ROUTE IN REVERSE.		
12.2	2202IR2395FB00048882 - UMLAZI - SWANFIELD ROAD (ASHLEY) FROM APPROVED TAXI RANK UMLAZI STATION NORTH SIDE SOKESIMBONE TURN LEFT KING DINGANE BORABORA TURN AROUND BACK TO KING DINGANE LEFT SIBUSISO MDAKANE ROAD BECOMING ROAD R1902 PICK 'N DROP TURN LEFT MANGOSUTHU HIGHWAY PICK 'N DROP PRINCE MSHIYENI MEMORIAL HOSPITAL TURN LEFT TO R102 UMBILO ROAD, BEREKA ROAD AND PROCEED INTO AND ALONG THE WESTERN FREEWAY (N3) TURN LEFT INTO M13 AND TURN LEFT INTO RICHMOND ROAD, TURN RIGHT INTO ALEXANDRA ROAD, CLARK ROAD RIGHT INTO MOSS ROAD RIGHT INTO ALEXANDRA ROAD TO APPROVED TAXI STOP IN SWANFIELD ROAD, WESTMED, AND RETURN ALONG THE SAME ROUTE TO UMLAZI NORTH TAXI RANK IN REVERSE.		
12.3	2202IR239BK00048881 - UMLAZI - R102 DURBAN INT. M30 UMLAZI OFF RAMP (MEREWENT) FROM APPROVED TAXI RANK UMLAZI STATION NORTH SIDE SOKESIMBONE ROAD TURN LEFT KING DINGANE, BORABORA ROAD TURN AROUND BACK INTO KING DINGANE LEFT INTO SIBUSISO MDAKANE ROAD BECOMING ROAD R1902 PICK 'N DROP, TURN LEFT INTO PRINCE MCWAYIZENI AND TURN LEFT INTO ISIPINGO OLD MAIN ROAD, TURN RIGHT INTO RANA ROAD, TURN RIGHT INTO R102 TURN LEFT INTO PROSPECTION INDUSTRIAL AREA, PICK - UP AND SET DOWN AND RETURN TO UMLAZI NORTH TAXI RANK ALONG THE SAME ROUTE IN REVERSE.		
12.4	2202IR239IVY00048878 - UMLAZI TO QUEEN STREET FROM APPROVED TAXI RANK UMLAZI STATION NORTH SIDE INTO SOKESIMBONE ROAD LEFT INTO KING DINGANE BORABORA TURN AROUND TO KING DINGANE, LEFT INTO SIBUSISO MDAKANE ROAD R1902 PICK 'N DROP LEFT INTO MANGOSUTHU HIGHWAY PICK 'N DROP LEFT INTO PRINCE MSHIYENI MEMORIAL HOSPITAL, BACK TO MANGOSUTHU HIGHWAY, LEFT INTO R102, RIGHT INTO M4, LEFT INTO MOORE ROAD RIGHT INTO WARWICK AVENUE, TURN RIGHT TO WEST STREET DROP PASSENGERS ALONG WEST STREET RIGHT INTO POINT ROAD RIGHT INTO FISHER STREET, RIGHT INTO SHEPSTONE STREET, LEFT INTO PINE STREET, RIGHT INTO FIELD STREET, LEFT INTO QUEEN STREET TAXI RANK AND PROCEED TO QUEEN STREET RANK. OR FROM QUEEN STREET, RIGHT INTO RUSSELL STREET, LEFT INTO LEOPOLD STREET, LEFT INTO MARKET ROAD, INTO THE SERVICE ROAD BEHIND THE ENGLISH MARKET, AND PROCEED TO THE TAXI RANK. RETURN FROM QUEEN STREET TAXI RANK, RIGHT INTO RUSSELL STREET, LEFT INTO LEOPOLD STREET, LEFT INTO MARKET ROAD, INTO WILLIAMS ROAD, LEFT INTO MOORE ROAD, INTO INKOSI ALBERT LUTHULI FREEWAY (M4), AND PROCEED TO UMLAZI ALONG THE FORWARD ROUTE IN REVERSE. FROM WARWICK AVENUE TAXI RANK, LEFT INTO WEST STREET, RIGHT INTO WILLIAMS ROAD, LEFT INTO MOORE ROAD, INTO INKOSI ALBERT LUTHULI FREEWAY (M4), AND PROCEED TO UMLAZI ALONG THE FORWARD ROUTE IN REVERSE NB:NO PICKING UP OF PASSENGERS IN THE CBD ON THE INWARD JOURNEY AND NO DROPPING OFF ON THE OUTWARD JOURNEY.		
12.5	2202IR239QA300048879 - UMLAZI- DALTON ROAD (INANDA) FROM APPROVED TAXI RANK UMLAZI STATION NORTH SIDE SOKESIMBONE ROAD, LEFT INTO KING DINGANE, BORABORA TURN TO KING DINGANE INTO SIBUSISO MDAKANE ROAD BECOMING ROAD R1902, PICK 'N DROP, JOINING SOUTH COAST ROAD, EDWIN SWALES VC DRIVE, M7 RIGHT INTO SARNIA ROAD PASS ROSSBURGH, RIGHT TURN UMBILO ROAD RIGHT TURN GALE STREET TURN RIGHT INTO DALTON ROAD TO APPROVED TAXI STOP IN DALTON ROAD. RETURN. FROM DALTON ROAD, TURN RIGHT INTO WILLIAMS ROAD, INTO SYDNEY ROAD, INTO SARNIA, UMBILO ROAD, INTO EDWIN SWALES VC DRIVE (M7), RIGHT INTO SOUTH COAST ROAD, INTO MANGOSUTHU HIGHWAY (M30), RIGHT INTO ROAD 1902 INTO SIBUSISO MDAKANE AND PROCEED AS PER FORWARD ROUTE IN REVERSE TO UMLAZI TAXI RANK AT UMLAZI STATION NORTH SIDE.		



transport

Department:
Transport
Province of KwaZulu-Natal

GAZETTE

LGKZNG35-2019-NOV

REGION: ALL

1)	Application Number: APP0119290	2)	Gazette Number: LGKZNG35-2019-NOV
3)	Applicant: S THABEDE ID NO. 5707175371082 Association: MASIBAMBISANE TAXI OWNERS ASSOCIATION	4)	Applicant Address: PO BOX 09 EMPILENI AREA, MKUZE KWA ZULU NATAL 3965
5)	Existing Licence Holder: NOT APPLICABLE ID NO. NOT APPLICABLE	6)	Existing Licence Holder Address: NOT APPLICABLE
7)	Type of application: NEW OPERATING LICENCE	8)	Operating Licence Number: NOTAVAILABLE
9)	Vehicle Type: MINIBUS	10)	1 X 13 (SEATED) + 0 (STANDING)
11)	Region: UMKHANYAKUDE		
12.1	2100DX11008Z10129551 - MKUZE TO ULUNDI FROM MKUZE TAXI RANK TO ULUNDI TURN LEFT TO KLEBE ROAD, TURN RIGHT TO EAGLE AVE, TURN RIGHT TO KINGFISHER CROSS N2 TO R618 TURN RIGHT TO R66 TO ULUNDI, PICK AND DROP AND RETURN TO THE SAME ROUTE.		
12.2	2100DX11008Z10129553 - MKUZE TO HLABISA FROM MKUZE TAXI RANK TO HLABISA TAXI RANK TURN LEFT KLEBE ROAD TURN RIGHT TO EAGLE AVE TURN RIGHT TO KINGFISHER ROAD TURN LEFT TO N2 TURN RIGHT TO P450 TURN LEFT TO P470 TURN LEFT TO P235/2 TURN RIGHT TO HLABISA TAXI RANK PICK AND DROP AND RETURN TO THE SAME ROUTE.		
12.3	2100DX11008Z10140246 - NDUMO TO JOHANNESBURG TURN LEFT TO P443, TURN RIGHT TO D 1841 MANYISENI STRAIGHT TURN LEFT TO P443, TURN BHAMBANANA, TURN RIGHT P522 TO JOZINI NKONKONI, TURN RIGHT TO N2 PONGOLA, PIET EMELO TURN RIGHT TO R23, TURN RIGHT TO R23, TURN LEFT TO MURRAY STREET, R29 TO BETHAL, TRICHARD, KINROSE DEVON SPRINGS, TURN RIGHT R51, PAUL KRUGER HOOFWEG, TURN LEFT TO VOORTREKKER TO BENONI RANK, TURN LEFT TO R21 TO BOKSBURG TURN RIGHT TO R29, OR N17 TO GERMANY TAXI RANK, TURN TO LEFT PLANTATION STREET M2 TO JOHANNESBURG, TURN LEFT RISSIK AND TURN RIGHT TO DEVILLIERS TO PARK CITY AND RETURN, OR TURN TO JOE SLOVO TURN LEFT TO WOLMARANE TURN LEFT TO HARRISON TURN LEFT TO DEVILLIERS TO PARK CITY AND RETURN.		
12.4	2100DX1205D010140236 - MKUZE TO GERMISTON FROM MKUZE TAXI RANK, TURN LEFT KLEBE ROAD, TURN RIGHT EAGLE AVE, TURN RIGHT KINGFISHER, TURN RIGHT STRAIGHT TO PONGOLA, PIET RETIEF, ERMELO TURN RIGHT R23, TURN LEFT MURRAY STREET R29 TO BETHAL, TRICHARD, KINROSS, LEANDRA R51 PAUL KRUGER, HOUFWEG TURN LEFT TO VOORTREKKER, TO BENONI RANK TURN LEFT TO R21, OR R17 TO GERMISTON TAXI RANK AND RETURN ON THE SAME.		
12.5	2100DX21004R10129555 - MKUZE TO MASHAVANE FROM MKUZE TAXI RANK TO MASHAVANE TURN LEFT TO KLEBE ROAD TURN RIGHT TO EAGLE AVE TURN RIGHT TO KINGFISHER TURN RIGHT TO N2 TURN RIGHT TO P522 TURN LEFT TO P522 TURN LEFT TO P443 TURN RIGHT D 1842 PICK AND DROP AND RETURN TO THE SAME ROUTE.		
12.6	2100DX21004R10140243 - MKUZE TO DURBAN FROM MKUZE TAXI RANK TURN RIGHT EAGLE ROAD, TURN LEFT N2, TURN RIGHT TO EMPANGENI, MTHUNZINI, GINGINDLOVU, STANGER, UMHALI, SHAKASKRAAL, TONGAAT, VERULAM, MOUNT EDGEcombe, AVOCA TO DURBAN AND RETURN		
12.7	2100DX2100DX00050601 - MKUZE TO MBAZWANE FROM MKUZE TAXI RANK INTO P2-8 TURN RIGHT P236 TURN RIGHT P444 TURN RIGHT TO P444 TO MBAZWANE AND RETURN BACK PICK AND DROP ON THE SAME ROUTES.		
12.8	2100DX2100DX00140224 - MKUZE TO BIVA FROM MKUZE TAXI RANK TO BIVA TURN LEFT KLEBE ROAD TURN RIGHT EAGLE AVE TURN RIGHT KINGFISHER TURN RIGHT N2 TURN RIGHT P522 TURN P522 TURN P449 TURN LEFT D9 TURN RIGHT D21 STRAIGHT TO BIVA PICK & DROP AND RETURN ON THE SAME ROUTE.		
12.9	2100DX2100DX00140225 - MKUZE TO GOLELA FROM MKUZE TAXI RANK TO GOLELA TURN LEFT KLEBE ROAD, TURN RIGHT TO EAGLE TURN AVE, TURN RIGHT TO KINGFISHER, TURN RIGHT N2, TURN RIGHT TO GOLELA PICK AND DROP OFF AND RETURN ON THE SAME ROUTE.		
12.10	2100DX2100DX00140227 - MKUZE TO MABUYAKHULU FROM MKUZE TAXI RANK, TURN LEFT KLEBE ROAD, TURN RIGHT EAGLE AVE TURN, RIGHT KINGFISHER TURN RIGHT, N2 TURN RIGHT P522, TURN LEFT P443 TO MABUYAKHULU AND RETURN ON THE SAME ROUTE.		
12.11	2100DX2100DX00140229 - FROM MKUZE TAXI RANK, TURN LEFT KLEBE ROAD TURN RIGHT EAGLE AVE, TURN LEFT KINGFISHER TO P2-8, TURN RIGHT TO P23 TURN RIGHT TO P444 TURN LEFT TO R22 TURN RIGHT TO D1850 TO MABIBI PICK AND DROP AND RETURN ON THE SAME ROUTE.		
12.12	2100DX2100DX00140230 - MKUZE TO EBUHLENI FROM MKUZE TAXI RANK TO EBUHLENI TURN LEFT KLEBE ROAD TURN RIGHT EAGLEAVE TURN RIGHT KINGFISHER CROSS N2 TO R618 TURN LEFT D180 TURN RIGHT TOD240 TURN RIGHT D1812 PICK AND DROP AND RETURN ON THE SAME ROUTE.		
12.13	2100DX2100DX00140232 - MKUZE TO MANABA FROM MKUZE TAXI RANK, TURN LEFT KLEBE ROAD, TURN RIGHT EAGLE AVE, TURN LEFT KINGFISHER, TURN LEFT P2-8 TURN TO P236, TURN RIGHT TO P444, TURN LEFT D1882, PICK AND DROP AND RETURN ON THE SAME ROUTE.		
12.14	2100DX2100DX00140233 - MKUZE TO EMKHONJENI FROM MKUZE TAXI RANK TO EMKHONJENI, TURN LEFT KLEBE ROAD, TURN RIGHT EAGLE AVE, TURN RIGHT KINGFISHER, TURN RIGHT N2, TURN RIGHT P522, TURN RIGHT P449, 7KM PICK AND DROP AND RETURN ON THE SAME ROUTE.		
12.15	2100DX2100DX00140234 - MKUZE TO EKUKHANYENI FROM MKUZE TAXI RANK, TURN LEFT KLEBE ROAD, TURN RIGHT EAGLE AVE, TURN RIGHT KINGFISHER, TURN RIGHT N2 TURN RIGHT P522, TURN LEFT P443 TO BHAMBANANA, TURN RIGHT P443D1842, PICK AND DROP AND RETURN ON THE SAME ROUTE.		
12.16	2100DX2100DX00140237 - MKUZE TO NQUTSHINI MKUZE TAXI RANK TO NQUTSHINI TURN LEFT KLEBE, TURN RIGHT EAGLE AVE, TURN RIGHT KINGFISHER, TURN LEFT N2 TURN, R22 TURN RIGHT D675, PICK AND DROP AND RETURN ON THE SAME ROUTE		



transport

Department:
Transport
Province of KwaZulu-Natal

GAZETTE

LGKZNG35-2019-NOV

REGION: ALL

12.17	2100DX2100DX00140242 - MKUZE TO EKHLEHLIENI FROM MKUZE TAXI RANK TO EKHLEHLIENI MKUZE N2, TURN RIGHT P522, BHAMBANANA TURN P443 TO D1841 TURN LEFT TO D1911, EKHLEHLIENI CLINIC AND PICK AND DROP OFF ON THE SAME ROUTES.
12.18	2100DX2100JU10140226 - MKUZE TO STANGER FROM MKUZE TAXI RANK TO STANGER TURN LEFT KLEBE ROAD TURN RIGHT EAGLE AVE TURN RIGHT KINGFISHER TURN LEFT N2 TURN RIGHT R102 A EMPANGENI, MTUNZINI, GINGINDLOVU, MANDENI TO MANDENI TO STANGER TAXI RANK AND RETURN ON THE SAME ROUTE.
12.19	2100DX2100M110140238 - MKUZE TO VRYHEID FROM MKUZE TAXI RANK, TURN LEFT KLEBE ROAD, TURN EAGLE AVE, TURN RIGHT N2, TURN LEFT R69, TURN LEFT R66, TURN RIGHT TO TAXI RANK AND RETURN ON THE SAME ROUTE.
12.20	2100DX2206YH10129557 - MKUZE TO MANGQUNGUBEZANA FROM MKUZE TAXI RANK TO MANGQUNGUBEZANA TURN LEFT KLEBE ROAD EAGLE AVE TURN LEFT TO KINGFISHER ROAD TURN LEFT TO P/8 TURN LEFT TO D 1887 PICK AND DROP AND RETURN TO THE SAME ROUTE.
12.21	2100DX5100KO10140231 - MKUZE TO THABAZIMBI FROM MKUZE TAXI RANK TAXI RANK, TURN LEFT KLEBE ROAD, TURN RIGHT EAGLE AVE, TURN RIGHT KINGFISHER, TURN RIGHT N2. JOIN N17 TURN RIGHT BETHAL R545 TURN LEFT N4 TURN RIGHT N1 TURN LEFT N4 TURN RIGHT R511 TURN R510 TURN RIGHT ELAND STREET, TURN LEFT TO VANDEEJUL, TURN RIGHT TO THABAZIMBI TAXI RANK AND RETURN ON THE SAME ROUTE FROM MKUZE TAXI TO PRETORIA TAXI RANK, TURN LEFT KLEBE ROAD, TURN RIGHT EAGLE AVE, TURN RIGHT KINGFISHER, TURN RIGHT N2 JOIN N17 R545, TURN LEFT N4 JOIN M2 TURN RIGHT VENDEN STREET, TURN RIGHT TURN RIGHT IN PRETORIA TAXI RANK AND RETURN ON THE SAME ROUTE.
12.22	2100DX61009S10129556 - MKUZE TO NDONSA FROM MKUZE TAXI RANK TO NDONSA TURN LEFT TO KLEBE ROAD TURN RIGHT TO EAGLE AVE TURN RIGHT TO KINGFISHER ROAD TURN RIGHT TO N2 TURN RIGHT TO P522 TURN RIGHT TO P449 PICK AND DROP AND RETURN TO THE SAE ROUTE.
12.23	2100DX61009S10140245 - MKUZE RURAL TO KLERKSDORP FROM APPROVED TAXI RANK IN MKUZE, TURN LEFT KLEBE ROAD, TURN RIGHT EAGLE ROAD, TO RIGHT TO KINGFISHER, TURN RIGHT N2, STRAIGHT TO PONGOLO, PIET-RETIFF, ERMELO TURN RIGHT TO R23, TURN LEFT TO R21, TURN RIGHT TO R11, TURN LEFT TO MURRAY STREET, R29 TO BETHAL, TURN LEFT TO R29, TRIOCHARD, KINROSE ALENDRA TURN LEFT TO R50, TURN RIGHT TO N17, TURN LEFT TO N3, TURN LEFT TO N12, TURN LEFT TO ANDERSON.
12.24	2100DX7100MF10129538 - MKUZE TO NONGOMA FROM MKUZE TAXI RANK TO NONGOMA TURN LEFT TO KLEBE ROAD TURN RIGHT TO EAGLE AVE TURN RIGHT TO KINGFISHER ROAD CROSS N2 R618 TURN RIGHT TO R66 TO NONGOMA PICK AND DROP AND RETURN TO THE SAME ROUTE.
12.25	2100DX7100MF10140247 - MKUZE RURAL TO WELKOM FROM APPROVED TAXI RANK IN MKUZE TO WELKOM, TURN LEFT KLEBE ROAD, TURN EAGLE ROAD, TURN RIGHT TO R11, TURN LEFT TO MURRAY STREET R29, BETHAL TRICHARD KINROSS, ALENDRA, DEVON, SPRING N17 TURN LEFT TO N3, TURN LEFT TO N12 CARLTONVILLE, POTCHEFSTROOM TO WELKOM RANK AND RETURN.
12.26	22077Z1205GJ10054689 - MKHUZE TO CARLTONVILLE FROM MKUZE TURN LEFT KELBE ROAD TURN RIGHT EAGLE ROAD TO RIGHT TO KINGFISH ROADTURN RIGHT N2 STRAIGHT TO PONGOLA, PIET RETIEFF ERMELO, TURN RIGHT EAGLE ROAD TO RIGHT TO KINGFISHER TURN RIGHT TO R23 TURN LEFT TO R21.
12.27	22077Z1205GJ10054691 - MKUZE TO JOHANNESBURG FROM APPROVED TAXI RANK IN MKUZE TURN LEFT KLEBE ROAD TURN RIGHT EAGLE ROAD TURN RIGHT TO KINGFISHER TURN TO N2 STRAIGHT TO PONGOLA, PIET RETIEFF, EMELO TURN RIGHT R23 TURN LEFT R21 TURN RIGHT R11 TURN LEFT MURRAY STREET R29 TO BETHAL, TURN LEFT R29 TRIOCHARD KINROSS ALENDRA, AND SPRINGS N17 TURN RIGHT VYFDELAAN R29, TURN RIGHT R51 PAUL KRUGER HOOFWEG TURN, LEFT TO BENONI R29 TURN LEFT TO VOORTREKKER STRAIGHT TO BENONI TAXI RANK TURN, TO PLANTATION STREET M2, TURN LEFT TO RISSIK TURN RIGHT DIVILLERS TO PARK CITY IN JOHANNESBURG OR TURN LEFT JEONXOVO, TURN LEFT TO WOLMARNE AND TURN LEFT HARRISION TO DEVILLERS TO PARK CITY IN JOHANNESBURG AND RETURN.
12.28	22077Z22077Z00050620 - MKUZE TO MSELENI FROM MKUZE TAXI RANK TO MSELENI MKUZE P2-8 TURN RIGHT P236, TURN RIGHT P444 TO MSELENI D 1885 AND RETURN BACK PICK AND DROP ON THE SAME ROUTES.
12.29	22077Z22077Z00050622 - MKUZE TO KWAJOBE FROM MKUZE TAXI RANK INTO P2-8 TURN RIGHT P236 TURN RIGHT P444 TURN RIGHT D820 TO KWAJOBE AND RETURN BACK AND DROP.
12.30	22077Z22077Z00050646 - MKUZE TO GUNJINI FROM MKUZE TAXI RANK TO GUNJINI MKUZE P2-8 TURN RIGHT P236 TURN RIGHT A1138 GUNJINI AND RETURN PICK AND DROP ON THE SAME ROUTES
12.31	22077Z22077Z00050649 - MKUZE TO MHLEKAZI FROM MKUZE TAXI RANK TO MHLEKAZI MKUZE P-2-8 TURN LEFT D1887 TO MHLEKAZI AND RETURN BACK TO THE SAME ROUTES PICK AND DROP
12.32	22077Z22077Z00050651 - MKUZE TO VELAKUKHANYA FROM MKUZE TAXI RANK TO VELAKUKHANYA MKUZEN2 TURN LEFT D 464 TURN RIGHT P2-8 TURN LEFT A1160 TURN RIGHT A1153 TO VELUKUKHANYA AND RETURN PICK AND DROP ON THE SAME ROUTES.
12.33	22077Z22077Z00050652 - MKUZE TO TSHANENI FROM MKUZE TAXI RANK TO TSHANENI P2-8 TURN LEFT A 1158 TSHANENI RETURN BACK PICK AND DROP ON THE SAME ROUTES.
12.34	22077Z22077Z00050653 - MKUZE TO MAVELA FROM MKUZE TAXI RANK TO MAVELA STORE P2-8 TURN RIGHT P 236 TURN LEFT D1823 TO MAVEL AAND RETURN BACK PICK AND DROP ON THE SAME ROUTES.
12.35	22077Z22077Z00050656 - MKUZE TO PONGOLA FROM MKUZE TAXI RANK TO PONGOLA MKUZE N2 TO PONGOLA TOWN AND RETURN BACK PICK ON THE SAME ROUTES.
12.36	22077Z22077Z00050658 - FROM MKUZE TAXI RANK TO KWASIKHEMELE MKUZE N2 TURN RIGHT P522 TURN RIGHT P449 LEFT D9 TURN D1834 AND GO STRAIGHT TO KWASIKHEMELE AND TURN PICK AND DROP TO MKUZE TAXI RANK SAME ROUTES.
12.37	22077Z22077Z00050662 - MKUZE TO EKHLEHLIENI FROM MKUZE TAXI RANK TO EKHLEHLIENI MKUZE N2 TURN RIGHT P522 BHAMBANANA TURN LEFT P443 TO D 1841 TURN LEFT TO D1911 EKHLEHLIENI CLINIC AND PICK AND DROP ON THE SAME ROUTES.



transport

Department:
Transport
Province of KwaZulu-Natal

GAZETTE

LGKZNG35-2019-NOV

REGION: ALL

12.38	22077Z22077Z00050663 - MKUZE TO MANYISENI FROM MKUZE TO MANYISENI CLINIC MKUZE N2 TURN RIGHT BHAMBANANA TURN LEFT P443 TO D1841 TO MANYISENI CLINIC AND RETURN TO THE SAME ROUTES PICK AND DROP...
12.39	22077Z22077Z00050666 - MKUZE TO NDUMO FROM MKUZE TAXI RANK TO NDUMO TOWN MKUZE N2 RIGHT P522 BHAMBANANA TURN RIGHT P443 TURN LEFT P435 TO NDUMO AND RETURN BACK TO THE SAME ROUTES PICK AND DROP.
12.40	22077Z22077Z00050667 - MKUZE TO HLUHLUWE FROM MKUZE TAXI RANK TO HLUHLUWE MKUZE N2 TURN LEFT TO HLUHLUWE AND RETURN PICK AND DROP TO MKUZE TAXI RANK AND SAME ROUTES.
12.41	22077Z22077Z00050668 - MKUZE TO MTUBATUBA FROM MKUZE TAXI RANK TO MTUBATUBA MKUZE TAXI RANK EAGLE TO N2 TURN R102 TO MTUBATUBA AND RETURN PICK AND DROP TO MKUZE TAXI RANK AND SAME ROUTES.
12.42	22077Z22077Z00050669 - MKUZE TO EMPANGENI FROM MKUZE TAXI RANK TO EMPANGENI MKUZE TAXI RANK EAGLE TO N2 R34 EMPANGENI STATION AND EMPANGENI TO NKWALINI P393 RETURN PICK AND DROP TO MKUZE TAXI RANK AND SAME ROUTES.
12.43	22077Z22077Z00050670 - MKUZE TO KWANGWANASE FROM MKUZE TAXI RANK TO KWANGWANASE, MKUZE N2 TURN RIGHT P522 BHAMBANANA TURN RIGHT TO KWANGWANASE AND RETURN BACK PICK AND DROP ON THE ROUTES.
12.44	22077Z22077Z00050671 - MKUZE TO JOZINI FROM MKUZE TAXI RANK TO JOZINI MKUZE P2-8 TURN RIGHT P236 TURN LEFT P449 TURN LEFT P522 TO JOZINI TOWN RETURN BACK PICK AND DROP ON THE SAME ROUTES.
12.45	22077Z22079O00050664 - MKUZE TO INGWAVUMA FROM MKUZE TAXI RANK TO INGWAVUMA MKUZE N2 TURN RIGHT P522 BHAMBANANA TURN LEFT P443 TO INGWAVUMA AND RETURN BACK PICK AND DROP ON THE SAME ROUTES. MKUZE TO INGWAVUMA MKUZE N2 RIGHT P5232 TURN LEFT D850 P443 TO INGWAVUMA AND RETURN PICK AND DROP ON THE SAME ROUTES.
12.46	22077Z22079O00050665 - MKUZE TO INGWAVUMA FROM MKUZE TAXI RANK TO INGWAVUMA MKUZE N2 TURN RIGHT P522 TURN LEFT D 850 TURN LEFT D1837 TO INGWAVUMA AND RETURN PICK AND DROP ON THE SAME ROUTES.
12.47	KZPRERC2762240 - JOZINI TO MBAZWANA FROM JOZINI TAXI RANK TO MBAZWANA TURN RIGHT INTO P444, TURN RIGHT INTO P444 TO MBAZWANA AND RETURN, PICK AND DROP USING THE SAME ROUTE.
12.48	KZPRERC2762289 - JOZINI TO MSELENI FROM JOZINI TAXI RANK TO MSELENI TURN RIGHT INTO P444 TO MSELENI D1885 PICK AND DROP AND RETURN, PICK AND DROP USING THE SAME ROUTE.
12.49	KZPRERC2762338 - JOZINI TO KWAJOBE FROM JOZINI TAXI RANK TO KWAJOBE TURN RIGHT INTO P444 TURN RIGHT INTO D820 TO KWAJOBE PICK AND DROP AND RETURN BACK AND DROP OFF USING THE SAME ROUTE.
12.50	KZPRERC2762387 - JOZINI TO GUJINI FROM JOZINI TAXI RANK TO GUJINI TURN RIGHT INTO A1138 GUJINI PICK AND DROP AND RETURN USING THE SAME ROUTE.
12.51	KZPRERC2762436 - JOZINI TO MHLEKAZI FROM JOZINI TAXI RANK TO MHLEKAZI MKUZE P-2-8 TURN LEFT INTO D1887 TO MHLEKAZI AND RETURN ON THE SAME ROUTE PICK AND DROP.
12.52	KZPRERC2762485 - JOZINI TO VELAKUKHANYA FROM JOZINI TAXI RANK TO VELAKUKHANYA MKUZE N2 TURN LEFT INTO D464 TURN LEFT INTO D464 TURN RIGHT INTO P2-8 TURN LEFT INTO A1160 TURN RIGHT INTO A1153 TO VELAKUKHANYA AND RETURN PICK AND DROP ON THE SAME ROUTE.
12.53	KZPRERC2762534 - JOZINI TO TSHANENI FROM JOZINI TAXI RANK TO TSHANENI P2-8 TURN RIGHT INTO P236 TURN LEFT INTO D1823 TO MAVELA PICK AND DROP AND RETURN USING THE SAME ROUTE.
12.54	KZPRERC2762583 - JOZINI TO MAVELA FROM JOZINI TAXI RANK TO MAVELA STORE P2-8 TURN RIGHT INTO P236 TURN LEFT INTO K1823 TO MAVELA PICK AND DROP AND RETURN PICK AND DROP ON THE SAME ROUTE.
12.55	KZPRERC2762632 - JOZINI TO PONGOLA FROM JOZINI TAXI RANK TO PONGOLA TURN LEFT FROM TAXI RANK STRAIGHT AND TURN RIGHT INTO 12 TO PONGOLA TOWN PICK AND DROP AND RETURN USING THE SAME ROUTE.
12.56	KZPRERC2762681 - JOZINI TO KWASIKHEMELELE FROM JOZINI TAXI RANK TO KWASIKHEMELELE JOZINI N2 TURN RIGHT P522 TURN RIGHT INTO P449 LEFT D9 TURN D1834 AND GO STRAIGHT TO KWASIKHEMELELE PICK AND DROP AND RETURN USING THE SAME ROUTE.
12.57	KZPRERC2762730 - JOZINI TO EKHLEHLI FROM JOZINI TAXI RANK TO EKHLEHLI JOZINI N2 TURN RIGHT P522 BHAMBANANA TURN LEFT P443 TO D1841 TURN LEFT TO D1911 EKHLEHLI CLINIC PICK AND DROP AND RETURN USING THE SAME ROUTE.



transport

Department:
Transport
Province of KwaZulu-Natal

GAZETTE

LGKZNG35-2019-NOV

REGION: ALL

12.58	KZPRERC2762779 - JOZINI TO MANYISENI FROM JOZINI TAXI RANK TO MANYISENI CLINIC JOZINI N2 TURN RIGHT AT BHAMBANANA TURN LEFT INTO P443 TO D1841 TO MANYISENI CLINIC PICK AND DROP AND RETURN USING THE SAME ROUTE.
12.59	KZPRERC2762828 - JOZINI TO INGWAVUMA FROM JOZINI TAXI RANK TO INGWAVUMA JOZINI N2 TURN RIGHT INTO P522 BHAMBANANA TURN LEFT INTO P443 TO INGWAVUMA PICK AND DROP AND RETURN USING THE SAME ROUTE. JOZINI TO INGWAVUMA (ALTERNATIVE) FROM JOZINI TAXI RANK TURN RIGHT INTO P522 TURN RIGHT INTO P522 TURN LEFT INTO D850 TURN LEFT INTO D1837 TO INGWAVUMA PICK AND DROP AND RETURN USING THE SAME ROUTE.
12.60	KZPRERC2762877 - JOZINI TO NDUMO FROM JOZINI TAXI RANK TURN RIGHT INTO P522 BHAMBANANA TURN RIGHT INTO P443 TURN LEFT INTO P435 UP TO NDUMO PICK AND DROP AND RETURN WITH PASSENGERS ON THE SAME ROUTE.
12.61	KZPRERC2762926 - JOZINI TO HLUHLUWE FROM JOZINI TAXI RANK TURN LEFT STRAIGHT WITH JOZINI ROAD AND ON N2 TURN LEFT STRAIGHT TO HLUHLUWE TAXI RANK AND RETURN WITH PASSENGERS USING THE SAME ROUTE.
12.62	KZPRERC2762975 - JOZINI TO MTUBATUBA FROM JOZINI TO MTUBATUBA TAXI RANK USING EAGLE TURN LEFT ON N2 TURN LEFT INTO R102 TO MTUBATUBA AND RETURN WITH PASSENGER USING THE SAME ROUTE.
12.63	KZPRERC2763024 - JOZINI TO EMPANGENI FROM JOZINI TAXI RANK TURN LEFT INTO P522 TURN LEFT INTO N2 STRAIGHT PASS HLUHLUWE, MTUBATUBA STRAIGHT THEN TURN RIGHT INTO P475 STRAIGHT AND TURN LEFT INTO MAIN ROAD THEN TURN RIGHT INTO TANNER ROAD UP TO B-RANK TAXI RANK AND RETURN WITH PASSENGERS USING THE SAME ROUTE.
12.64	KZPRERC2763073 - JOZINI TO MKHUZE FROM JOZINI TAXI RANK LEFT INTO N2 TAKE LEFT INTO KINGFISH LEFT INTO KLEBE UP TO MKHUZE TAXI RANK AND RETURN WITH PASSENGERS USING THE SAME ROUTE.
12.65	KZPRERC2763122 - JOZINI TO KWANGWANASE FROM JOZINI TAXI RANK TURN RIGHT INTO P522 IN T-JUNCTION TURN RIGHT INTO P443 STRAIGHT TO KWANGWANASE TAXI RANK AND RETURN WITH PASSENGERS USING THE SAME ROUTE.
12.66	KZPRERC2763171 - JOZINI TO CALTONVILLE FROM JOZINI TAXI RANK TURN LEFT INTO P522, TURN RIGHT INTO N2 STRAIGHT PASS PONGOLA STRAIGHT PASS PIET RETIEF PASS ERMELO JOIN N17 TURN RIGHT INTO N3 STRAIGHT, TURN LEFT INTO R29 STRAIGHT PASS KLERSDORP THEN TURN RIGHT INTO R23 UP TO CARLTONVILLE AND RETURN WITH PASSENGERS USING THE SAME ROUTE.
12.67	KZPRERC2763220 - JOZINI TO JOHANNESBURG FROM JOZINI TAXI RANK TURN LEFT INTO P522 TURN RIGHT INTO N2 STRAIGHT INTO PONGOLA, PIET RETIEF TURN RIGHT TO R23, TURN LEFT TO MURRAY STREET R29 TO BETHAL, TRICHARD, KINROSE DEVON SPRINGS, TURN RIGHT R51, PAUL KRUGER HOOFWEG, TURN LEFT TO VOORTREKKER TO BENONI RANK, TURN LEFT TO R21 TO BOKSBURG TURN RIGHT TO R29, OR ERMELO JOIN N17 STRAIGHT THEN TURN RIGHT INTO N3 STRAIGHT, TURN RIGHT INTO M2, TURN LEFT INTO RISSIK AND THEN TURN RIGHT DEVILLIERS TO PARK CITY AND RETURN OR TURN TO JOE SLOVO TURN LEFT TO WOLMARANE TURN LEFT HARRISSON TURN LEFT DEVILLIERS TO PARK CITY AND RETURN WITH PASSENGERS. JOZINI TO JOHANNESBURG (ALTERNATIVE) FROM JOZINI TAXI RANK TURN LEFT INTO P522 TURN RIGHT INTO N2 STRAIGHT INTO PONGOLA, PIET RETIEF TURN RIGHT TO R23, TURN LEFT R21 THEN TURN RIGHT R11, TURN LEFT TO MURRAY STREET R29 TO BETHAL, TRICHARD, KINROSE ALENDRA AND SPRINGS N17 TURN RIGHT VYFDELAAN R29, TURN RIGHT R51 PAUL KRUGER HOOFWEG TURN LEFT TO BENONI R29 TURN LEFT TO VOORTREKKER STRAIGHT TO BENONI TAXI RANK TURN TO PLANTATION STREET M2, TURN LEFT TO RISSIK TURN RIGHT DEVILLIES TO PARK CITY IN JOHANNESBURG OR TURN LEFT JOE SLOVO, TURN LEFT TO WOLMARNE AND TURN LEFT HARRISSON TO DE VILLIES TO PARK CITY IN JOHANNESBURG AND RETURN WITH PASSENGERS USING THE SAME ROUTES.
12.68	KZPRERC2763269 - JOZINI TO ULUNDI FROM JOZINI TAXI RANK TURN LEFT INTO P522 TURN LEFT INTO N2 THEN TURN RIGHT INTO R618, TURN RIGHT INTO R66 STRAIGHT AND TURN RIGHT AGAIN IN PRINCESS MAGOGO UP TO ULUNDI TAXI RANK DROP OFF AND RETURN WITH PASSENGERS USING THE SAME ROUTE.
12.69	KZPRERC2763318 - JOZINI TO NONGOMA FROM JOZINI TAXI RANK TURN LEFT INTO P522, TURN LEFT ON N2 THEN TURN RIGHT INTO R618, TURN RIGHT INTO R66 UP TO NONGOMA TAXI RANK DROP OFF AND RETURN WITH PASSENGERS USING THE SAME ROUTE.
12.70	KZPRERC2763367 - JOZINI TO HLABISA FROM JOZINI TAXI RANK TURN LEFT INTO P522, TURN LEFT INTO N2 THEN TURN RIGHT INTO P450 UP TO HLABISA TAXI RANK DROP OFF AND RETURN WITH PASSENGERS USING THE SAME ROUTE.
12.71	KZPRERC2763416 - JOZINI TO GOLELA FROM JOZINI TAXI RANK TURN LEFT INTO P522, TURN RIGHT INTO N2 AND TURN RIGHT INTO NO NAME ROAD GRAVELL ROAD UP TO GOLELA AND RETURN USING THE SAME ROUTE.
12.72	KZPRERC2763465 - JOZINI TO STANGER FROM JOZINI TAXI RANK TURN LEFT INTO P522, TURN RIGHT INTO N2 STRAIGHT THEN TURN LEFT INTO NO NAME ROAD AND TURN LEFT INTO STANGER UP TO STANGER TAXI RANK AND RETURN WITH PASSENGERS USING THE SAME ROUTE.
12.73	KZPRERC2763514 - JOZINI TO MABIBI FROM JOZINI TAXI RANK TURN RIGHT INTO P532, TURN RIGHT INTO P449 AND TURN LEFT INTO D9, TURN RIGHT INTO 1850 UP TO MABIBI AND RETURN USING THE SAME ROUTE.



transport

Department:
Transport
Province of KwaZulu-Natal

GAZETTE

LGKZNG35-2019-NOV

REGION: ALL

12.74	KZPRERC2763563 - JOZINI TO EBUHLENI FROM JOZINI TAXI RANK TURN LEFT INTO P522 TURN LEFT INTO N2 THEN TURN LEFT INTO R618, TURN LEFT INTO D180, TURN RIGHT INTO D240, TURN RIGHT D1812 PICK AND DROP UP TO EBUHLENI AND RETURN USING THE SAME ROUTE.
12.75	KZPRERC2763612 - JOZINI TO MASHAVANE FROM JOZINI TAXI RANK TURN RIGHT INTO P522 GO STRAIGHT UP TO T-JUNCTION THEN TURN LEFT INTO P443, TURN RIGHT INTO P1842 UP TO MASHAVANA PICK AND DROP AND RETURN WITH PASSENGERS USING THE SAME ROUTE.
12.76	KZPRERC2763661 - JOZINI TO MANGQUNGUBEZANA FROM JOZINI TAXI RANK TURN LEFT INTO P522, TURN LEFT INTO N2 THEN TURN LEFT INTO KING FISH, TURN RIGHT INTO P2/8 AND THEN TURN LEFT INTO D1887 UP TO MANGQUNGUBEZANA PICK AND DROP AND RETURN USING THE SAME ROUTE WITH PASSENGERS.
12.77	KZPRERC2763710 - JOZINI TO BIVA KLEBE FROM JOZINI TAXI RANK TURN RIGHT INTO P522, TURN RIGHT INTO P449 THEN TURN LEFT INTO D9, TURN RIGHT INTO D21 AND GO STRAIGHT UP TO BIVA PICK AND DROP AND RETURN USING THE SAME ROUTE.
12.78	KZPRERC2763759 - JOZINI TO MANABA FROM JOZINI TAXI RANK TURN RIGHT INTO P522 TURN RIGHT INTO P449 THEN TURN LEFT INTO D9, TURN RIGHT INTO D1850 TURN RIGHT INTO D1882 UP TO MANABA PICK AND DROP AND RETURN USING THE SAME ROUTE AND RETURN WITH PASSENGERS.
12.79	KZPRERC2763808 - JOZINI TO MKHONJENI FROM JOZINI TAXI RANK TURN RIGHT INTO P522, TURN RIGHT INTO P449 THEN TURN LEFT INTO D9 STRAIGHT UP TO MKHONJANENI PICK AND DROP AND RETURN BACK WITH PASSENGERS.
12.80	KZPRERC2763857 - JOZINI TO GERMISTON FROM JOZINI TAXI RANK TURN LEFT INTO P522 TURN RIGHT INTO N2 PASS PONGOLA, PIET RETIEF, ERMELO JOIN N17 TURN RIGHT INTO R29 PASS BETHAL TRICHARD, KINROSS, LEANDRA JOIN R51 PAUL KRUGER HOUFWEG, TURN LEFT INTO R21 VOORTREKKER PASS BENONI TURN LEFT INTO R21 UP TO GERMISTONE TAXI RANK AND RETURN USING THE SAME ROUTE WITH PASSENGERS.
12.81	KZPRERC2763906 - JOZINI TO NQUTSHINI FROM JOZINI TAXI RANK TURN LEFT INTO P522, TURN RIGHT INTO N2 TURN LEFT INTO ZULUNYANA THEN LEFT INTO R22, TURN RIGHT INTO D675 UP TO NQUTSHINI PICK AND DROP AND RETURN USING THE SAME ROUTE.
12.82	KZPRERC2763955 - JOZINI TO VRYHEID FROM JOZINI TAXI RANK TURN LEFT INTO P522, TURN RIGHT INTO N2, TURN LEFT INTO R69, TURN LEFT INTO R66 THEN TURN RIGHT AT TOTAL GARAGE UP TO VRYHEID TAXI RANK DROP OFF AND RETURN BACK WITH PASSENGERS USING THE SAME ROUTE.
12.83	KZPRERC2764004 - JOZINI TO DURBAN FROM JOZINI TAXI RANK TURN LEFT INTO P522, TURN LEFT INTO N2 PASS MKHUZE, HLUHLUWE, MTUBATUBA, RICHARDS BAY TURN RIGHT TO EMPANGENI, MTHUNZINI, GINGINDLOVU, STANGER, UMHLELI, SHAKASKRAAL, TONGAAT, VERULAM, MOUNT EDGEcombe, AVOCA TO DURBAN AND RETURN WITH PASSENGERS USING THE SAME ROUTE.
12.84	KZPRERC2764053 - JOZINI TO KLERKDORP FROM JOZINI TAXI RANK TURN LEFT INTO P522, TURN RIGHT INTO N2 STRAIGHT TO PONGOLA, PIET RETIEF, ERMELO TURN RIGHT TO R23, TURN LEFT TO R21, TURN RIGHT TO R11, TURN LEFT TO MURRAY STREET, R29 TO BETHAL TURN LEFT TO R29 TRIOCHARD, KINROSE ALEXANDRA TURN LEFT TO R50, TURN RIGHT TO N17, TURN LEFT N3 TURN LEFT TO N12, TURN LEFT TO UNDERSON DROP OFF AND RETURN WITH PASSENGERS USING THE SAME ROUTE.
12.85	KZPRERC2764102 - JOZINI TO WELKOM FROM JOZINI TAXI RANK TURN LEFT INTO P522 TURN RIGHT INTO N2 STRAIGHT INTO PONGOLA, PIET RETIEF TURN RIGHT TO R23, TURN LEFT R21 THEN TURN RIGHT R11, TURN LEFT TO MURRAY STREET R29 TO BETHAL, TRICHARD, KINROSS, ALENDRA, DEVON, SPRING N17 TURN LEFT TO N3 THEN TURN LEFT TO N12 CALTONVILLE, POTCHEFSTROOM TO WELKOM TAXI RANK DROP OFF AND RETURN WITH PASSENGERS USING THE SAME ROUTE.
12.86	KZPRERC2764151 - JOZINI TO NDOUSA FROM JOZINI TAXI RANK TURN RIGHT INTO P522 TURN RIGHT TO P449 PICK AND DROP AND RETURN USING THE SAME ROUTE PICK AND DROP.
12.87	KZPRERC2764200 - JOZINI TO MABUYAKHULU FROM JOZINI TAXI RANK TURN RIGHT INTO P522 TURN LEFT TO P443 TO MABUYAKHULU PICK AND DROP AND RETURN ON THE SAME ROUTE.
12.88	KZPRERC2764249 - JOZINI TO EKUKHANYENI FROM JOZINI TAXI RANK TURN RIGHT INTO P522, TURN LEFT INTO P443 STRAIGHT UP TO BHAMBANANA TURN RIGHT TO D1842 PICK AND DROP AND RETURN ON THE SAME ROUTE.
12.89	KZPRERC2764298 - JOZINI TO EMANYISENI FROM JOZINI TAXI RANK TURN RIGHT INTO P522 TURN LEFT INTO P443 TO D1841 MANYISENI CLINIC AND RETURN WITH THE SAME ROUTE PICK AND DROP.
12.90	KZPRERC2764347 - JOZINI TO BHAMBANANI FROM JOZINI TAXI RANK TURN RIGHT INTO P522 STRAIGHT TURN LEFT INTO P443 BHAMBANANI THEN RIGHT INTO D2375 UP TO BHAMBANANI PICK AND DROP AND RETURN WITH PASSENGERS USING THE SAME ROUTE.
12.91	KZPRERC2764396 - JOZINI TO JOZINI MALL FROM JOZINI TAXI RANK TURN RIGHT INTO P522 THEN TURN RIGHT ON THE T-JUNCTION STRAIGHT UP TO JOZINI MALL TAXI RANK PICK AND DROP AND RETURN USING THE SAME ROUTE.
12.92	KZPRERC2764445 - JOZINI TO MBOZA FROM JOZINI TAXI RANK TURN RIGHT INTO P522 TURN RIGHT INTO JOZINI MALL ROAD PASS MALL, TURN LEFT INTO P1834 STRAIGHT PASS MJINDI FARM GO STRAIGHT UP TO MBOZA PICK AND DROP AND RETURN USING THE SAME ROUTE.

**transport**

Department:
Transport
Province of KwaZulu-Natal

GAZETTE**LGKZNG35-2019-NOV****REGION: ALL****12.93** KZPRERC2764494 - JOZINI TO MSIYANE

FROM JOZINI TAXI RANK TURN RIGHT INTO P522 STRAIGHT THEN TURN LEFT INTO D850 UP TO MSIYANE PICK AND DROP AND RETURN WITH PASSENGERS USING THE SAME ROUTE.



transport

Department:
Transport
Province of KwaZulu-Natal

GAZETTE

LGKZNG35-2019-NOV

REGION: ALL

1) Application Number: APP0119293	2) Gazette Number: LGKZNG35-2019-NOV
3) Applicant: ZJ RADEBE ID NO. 4701145123088 Association: AMANGWE-BHEKUZULU TAXI ASSOCIATION	4) Applicant Address: P O BOX 413 LOSKOP 3330
5) Existing Licence Holder: NOT APPLICABLE ID NO. NOT APPLICABLE	6) Existing Licence Holder Address: NOT APPLICABLE
7) Type of application: NEW OPERATING LICENCE	8) Operating Licence Number: NOTAVAILABLE
9) Vehicle Type: MINIBUS	10) 1 X 15 (SEATED) + 0 (STANDING)
11) Region: UTHUKELA	
12.1	2001A12202EN10053929 - LOSKOP - ESTCOURT FROM AMANGWE TAXI RANK, LOSKOP ROAD P10 VIA VOVAY ROAD A1308, GONGO ROAD A1307, EMANGWENI ROAD L468, NKOMOKAZINI ROAD D1252. MOTEL A1310 NKOMAKAZINI VIA BLOSE D1252, MJWAEI & MOYENI D214, DLANGALAIA STORE, CHOTHWANE PRIMARY SCHOOL, MDUNTSHINI, BONKUHLE HIGH SCHOOL, BATA CO GO TO KWAMDAKANE, LINDOKUHLE STORE, JAFTA STORE, MAYISELA BOTTLE STORE GO TO P10 TOBROOMCLIFFE TO ALEXANDR STREET INTO TAXI RANK. FROM ESTCOURT TOWN PICK UP AT TAXI RANK, ALEXANDRA STREET, JOIN P10 TO MAYISEIA BOTTLE STORE OFF LOADING AND PICKING UP AT JAFTA STORE, LINDOKUHLE, BATA CO, JOINP214 MOYENI, BONOKUHLE, MJWAYELI, DLANGALALA STORE, CHOTHWANE PRIMARY SCHOOL TO AMANGWE TAXI RANK



transport

Department:
Transport
Province of KwaZulu-Natal

GAZETTE

LGKZNG35-2019-NOV

REGION: ALL

1)	Application Number: APP0119301	2)	Gazette Number: LGKZNG35-2019-NOV
3)	Applicant: BE MABASO ID NO. 7110245401088 Association: AMANGWE-BHEKUZULU TAXI ASSOCIATION	4)	Applicant Address: P.O BOX 227 LOSKOP 3330
5)	Existing Licence Holder: S MAZIBUKO ID NO. 5807175540080	6)	Existing Licence Holder Address: P O BOX 490 LOSKOP KWAZULU NATAL 3330
7)	Type of application: NORMAL TRANSFER	8)	Operating Licence Number: LGKZN0303001032
9)	Vehicle Type: MINIBUS	10)	1 X 15 (SEATED) + 0 (STANDING)
11)	Region: UTHUKELA		
12.1	2001A12202EN10053929 - LOSKOP - ESTCOURT FROM AMANGWE TAXI RANK, LOSKOP ROAD P10 VIA VOVAY ROAD A1308, GONGO ROAD A1307, EMANGWENI ROAD L468, NKOMOKAZINI ROAD D1252, MOTEL A1310 NKOMAKAZINI VIA BLOSE D1252, MJWAEI & MOYENI D214, DLANGALALA STORE, CHOTHWANE PRIMARY SCHOOL, MDUNTSHINI, BONKUHLE HIGH SCHOOL, BATA CO GO TO KWAMDAKANE, LINDOKUHLE STORE, JAFTA STORE, MAYISELA BOTTLE STORE GO TO P10 TOBROOMCLIFFE TO ALEXANDR STREET INTO TAXI RANK. FROM ESTCOURT TOWN PICK UP AT TAXI RANK, ALEXANDRA STREET, JOIN P10 TO MAYISELA BOTTLE STORE OFF LOADING AND PICKING UP AT JAFTA STORE, LINDOKUHLE, BATA CO, JOINP214 MOYENI, BONOKUHLE, MJWAYELI, DLANGALALA STORE, CHOTHWANE PRIMARY SCHOOL TO AMANGWE TAXI RANK		
12.2	2202EN2202EN00053932 - CHARTER SERVICE FROM AMANGWE TAXI RANK TO POINTS WITHIN THE PROVINCE OF KZN ONLY. NO PICKING UP OR SETTING DOWN OF PASSENGERS EN ROUTE.		
12.3	2202EN2202EN00053909 - LOSKOP TO EMMAUS FROM AMANGWE TRIBAL COURT (TAXI RANK), TAKE LEFT TO P10, LOADING AND OFFLOADING PASSENGERS, PROCEED STRAIGHT UNTIL TAKE LEFT TO EMMAUS HOSPITAL, OFFLOADING ONLY, TAKE RIGHT TO EMMAUS TAXI RANK, OFFLOADING, LOADING PASSENGERS AND RETURN, FROM EMMAUS TAKE P1752, TURN RIGHT TO P10, STRAIGHT TO AMANGWE TRIBAL COURT TAXI RANK.		
12.4	2202EN2202EN00053916 - MNGONYANE TO ESTCOURT FROM MNGONYAMENI PASS KWAMAQWE TURN RIGHT TO JOIN D1282, PICK UP AT MADIPHIRI, BUTHELEZI GARAGE, MGANGENI AND OFF LOAD AT BATA SHOE COMPANY, LINDOKUHLE STORE, JAFTER STORE, ROSEDALE DRYCOAT, TESION, MERLY JOIN BROOMDIFF ROAD TO ALEXANDRA STREET AND ENTER ESTCOURT TAXI RANK AND RETURN ALONG THE SAME ROUTE.		
12.5	2001A12202EN10053928 - LOSKOP TO DRAKENSBURG SUN FROM APPROVED TAXI RANK IN TRIBAL COURT TURN LEFT TO JOIN D128, TURN RIGHT TO CHURIC, SAVEMORE, BONKUHLE HIGH SCHOOL, MJUREYELI PRIMARY SCHOOL, BHENGU STORE AND TURN LEFT TO JOIN R600, LOADING AND OFF LOADING AT NESS HOTEL, CHAMPAGNE SPORT, TURN RIGHT TO JOIN SOUTHERN SUN ROAD.		
12.6	2202EN2202EN00053917 - NGONYAMENI TO ESTCOURT FROM NGONYAMENI TAKE D1252, TURN LEFT TO VOVAYI ROAD, LOADING PASSENGERS AT KWAMTHEMBU STORE, MNGUNI STORE, PASS MAYISELA BOTTLE STORE, TURN RIGHT TO P10, OFFLOADING PASSENGERS, PASS BATA SHOE COMPANY, LINDOKUHLE STORE, JAFTER STORE, ROSEDALE, DRYCOTT, TENSION, MORLEGH, JOIN BROOMCLIFF ROAD TO ALEXANDRA STREET TOWARDS TAXI RANK, OFFLOADING, LOADING PASSENGERS AND RETURN ALONG THE SAME ROUTE.		
12.7	2001A12202EN10053912 - DRYCOTT TO ESTCOURT FROM DRYCOTT TAKE P28, KWA NATHAM, TURN RIGHT D75 COTINA, PICK UP PASSENGERS AND OFF LOADING PASSENGERS AT TATAZELA HIGH SCHOOL, CLINIC, TURN RIGHT JOIN P28, SKHAKHANE STORE, BHEKUZULU PRIMARY SCHOOL, JOIN LOMODE ROAD 1384/5, PICK UP PASSENGERS AT KWAMKHWANAZI STORE, NEW CANAAN SCHOOL, PASS ROSEDALE, TURN LEFT JOIN P10, PICK UP AT DRYCOTT STORE, EMKHUNJINI AND TENSION, TURN RIGHT TO MAHLUBI HIGH SCHOOL, LOADING AND OFF-LOADING PASSENGERS, TURN BACK TO P10, TURN RIGHT TO JOIN BHONDWE EPHANGWENI AND BACK JOIN P10, AGAIN LOADING AT ENNERSDALE, TURN RIGHT TO SATABANE STORE, LOADING AND OFF-LOADING PASSENGERS, TURN TO P10, MOORLEIGH, JOIN BROOMCLIFF ROAD, TONGAAT MASONITE, TURN RIGHT, JOIN ALEXANDRA STREET, TURN RIGHT TO HARDING STREET TO ESTCOURT HOSPITAL, TURN TO ESTCOURT TAXI RANK, PICK UP PASSENGERS AND LOADING PASSENGERS. FROM ESTCOURT TAXI RANK TURN LEFT TO ALEXANDRA STREET, JOIN BROOMCLIFFE ROAD, TURN RIGHT TO JOIN P10, NO PICKING UP PASSENGERS AT MOERIGH, TENSION, DRYCOTT (CONDITION 3 TO APPLY)		
12.8	2001A12202DH10053910 - LOSKOP TO LADYSMITH FROM AMANGWE TRIBAL COURT (TAXI RANK), TAKE LEFT JOIN P10, PROCEED STRAIGHT, TAKE RIGHT JOIN R600, STRAIGHT TO SPRINGFIELD (WINTERTON), TURN RIGHT STRAIGHT TO LADYSMITH, OFFLOADING PASSENGERS, LOADING AND RETURN, STRAIGHT TO WINTERTON, TAKE SPRINGFIELD, JOIN R600, PROCEED TO P10, TURN RIGHT TO AMANGWE TRIBAL COURT TAXI RANK, PICK UP PASSENGERS AND OFFLOADING PASSENGERS.		
12.9	2001A12202ER10053911 - LOSKOP TO BERGVILLE FROM AMANGWE TRIBAL COURT (TAXI RANK), TAKE LEFT JOIN P10, LOADING AND TURN RIGHT TO R600, STRAIGHT PASS WINTERTON, NO LOADING PASSENGERS, STRAIGHT TO BERGVILLE TAXI RANK, OFFLOADING PASSENGERS.. RESTRICTION. FROM BERGVILLE, NO LOADING PASSENGERS, TAKE SPRINGFIELD ROAD TO WINTERTON, BACK TO R600, TURN LEFT TO P10 BACK TO AMANGWE TRIBAL COURT (TAXI RANK).		
12.10	2202EN2202EN00053913 - WHITE MOUNTAIN POLICE STATION TO ESCOURT FROM WHITE MOUNTAIN POLICE STATION, TAKE P28, LOADING PASSENGERS THERE, DRIVE THROUGH BHEKUZULU AREA, PASS TATAZELA HIGH SCHOOL, TURN RIGHT TO P10 TENSION, MORLEGH, JOIN BROOM CLIFF ROAD TO ALEXANDRA STREET, TOWARDS TAXI RANK, LOADING PASSENGERS AND RETURN.		
12.11	2001A12202EF00053914 - LOSKOP TO WINTERTON FROM AMANGWE TRIBAL COURT (TAXI RANK), TAKE LEFT JOIN P10, LOADING AND OFF LOADING, TURN RIGHT TO R600, STRAIGHT TO WINTERTON, LOADING AND OFFLOADING, LOADING AT WINTERTON AND RETURN ALONG THE SAME ROUTE.		



transport

Department:
Transport
Province of KwaZulu-Natal

GAZETTE

LGKZNG35-2019-NOV

REGION: ALL

12.12	2202EN2202EN00053915 - NKOMOKAZINI TO ESCCOURT FROM NKOMOKAZINI TAKE MOTEL ROAD, TURN LEFT TO P10, OFFLOADING PASSENGERS, BATA SHOE COMPANY, LINDOKUHLE STORE, JAFTER STORE, ROSEDALE, DRYCOTT, TENSION, MORLEGH, JOIN BROOMCLIFF ROAD TO ALEXANDRA STREET TOWARDS TAXI RANK, OFFLOADING, LOADING PASSENGERS AND RETURN ALONG THE SAME ROUTE.
12.13	2001A12202EN10053918 - ROSEDALE TO ESTCOURT FROM ROSEDALE LOADING PASSENGERS, TURN RIGHT TO P10, PASS DRYCOTT, TENSION, MORLEGH, JOIN BROOMCLIFF ROAD TO ALEXANDRA STREET TOWARDS TAXI RANK, OFFLOADING, LOADING PASSENGERS AND RETURN ALONG THE SAME ROUTE.
12.14	2202EN2202EN00053919 - KWAVALA TO ESTCOURT FROM KWAVALA, MANDABENI, MADIPHINI, TURN RIGHT TO JOIN D1252, BUTHELEZI GARAGE, PICK UP PASSENGERS AND LOADING TURN RIGHT JOIN P10, OFFLOADING PASSENGERS, NO LOADING PASSENGERS AT BATA SHOE COMPANY, LINDOKUHLE STORE, JAFTER STORE, ROSEDALE, DRYCOTT, TENSION, MORLEGH, JOIN BROOMCLIFF ROAD TO ALEXANDRA STREET TOWARDS TAXI RANK, OFFLOADING, LOADING PASSENGERS AND RETURN ALONG THE SAME ROUTE.
12.15	2202EN2202EN00053920 - MADOLOBHENI TO ESTCOURT FROM MADOLOBHENI TAKE D1252, DLOTSHENI, MZONZWQANE, SIMANGAMEHLO, LOADING PASSENGERS THERE, PASS HADEBE STORE, MAGQAWWE, MYANGWENI, EMADOLOBHENI, KWAVAL, MANDABENI, MADIPHINI, TURN RIGHT TO JOIN D1252, BUTHELEZI GARAGE, PICK UP PASSENGERS AND LOADING TURN RIGHT JOIN P10, OFFLOADING PASSENGERS, NO LOADING PASSENGERS AT BATA SHOE COMPANY, LINDOKUHLE STORE, JAFTEER STORE, ROSEDALE, DRYCOTT, TENSION, MORLEGH, JOIN BROOMCLIFF ROAD TO ALEXANDRA STREET TOWARDS TAXI RANK, OFFLOADING, LOADING PASSENGERS AND RETURN ALONG THE SAME ROUTE.
12.16	2202EN2202EN00053921 - MANDEBENI TO ESTCOURT FROM MANDABENI, MADIPHINI, TURN RIGHT TO JOIN D1252, BUTHELEZI GARAGE, PICK UP AND LOADING PASSENGERS, TURN RIGHT JOIN P10, OFFLOADING PASSENGERS, NO LOADING PASSENGERS AT BATA SHOE COMPANY, LINDOKUHLE STORE, JAFTER STORE, ROSEDALE, DRYCOTT, TENSION, MERLEGH, JOIN BROOMCLIFF ROAD TO ALEXANDRA STREET TOWARDS TAXI RANK OFFLOADING, LOADING PASSENGERS AND RETURN AND RETURN ALONG THE SAME ROUTE.
12.17	2202EN2202EN00053922 - MAKEKENI TO ESTCOURT FROM MAKEKENI TO MADIPHINI, TURN RIGHT TO JOIN D1252, BUTHELEZI GARAGE, PICK UP PASSENGERS AND LOADING PASSENGERS, TURN RIGHT JOIN P10, OFFLOADING PASSENGERS, NO LOADING PASSENGERS AT BATA SHOE COMPANY, LINDOKUHLE STORE, JAFTER STORE, ROSEDALE, DRYCOTT, TENSION, MORLEGH, JOIN BROOMCLIFF ROAD TO ALEXANDRA STREET TOWARDS TAXI RANK, OFFLOADING, LOADING PASSENGERS AND RETURN ALONG THE SAME ROUTE.
12.18	2202EN2202EN00053923 - NGODINI TO ESTCOURT FROM NGODINI TO MAKEKENI TO MADIPHINI, TURN RIGHT TO JOIN D1252, BUTHELEZI GARAGE, PICK UP PASSENGERS AND LOADING PASSENGERS, TURN RIGHT JOIN P10, OFFLOADING PASSENGERS, NO LOADING PASSENGERS AT BATA SHOE COMPANY, LINDOKUHLE STORE, JAFTER STORE, ROSEDALE, DRYCOTT, TENSION, MORLEGH, JOIN BROOMCLIFF ROAD TO ALEXANDRA STREET TOWARDS TAXI RANK, OFFLOADING, LOADING PASSENGERS AND RETURN. FROM ESTCOURT TAXI RANK, TURN LEFT TO ALEXANDRA STREET, JOIN BROOMCLIFF ROAD, TURN RIGHT JOIN P10, NO PICKING PASSENGERS AT MOERIGH, TENSION, DRYCOTT, ROSEDALE, JAPHTAR STORE, BATA SHOE COMPANY, TURN LEFT JOIN D252, PICK UP PASSENGERS AND OFFLOADING PASSENGERS AT KWABUTHELEZI STORE, MADIPHINI TO NGODINI. (TO PROVIDE A RANK PERMIT)
12.19	2202EN2202EN00053925 - MQEDANDABA TO ESTCOURT FROM MQEDANDABA TAKE MOTEL ROAD, LOADING PASSENGERS THERE, JOIN P10, PASS DLANGALALA STORE, MDUNTSHINI, MJWAYELI, BHENGU STORE, SAVEMORE, CLINIC, BATA SHOE COMPANY, KWAMDAKANE, LOSKOP POLICE STATION, LINDOKUHLE STORE, JAFTER STORE, ROSEDALE, DRYCOTT, TENSION, MORLEGH JOIN BROOMCLIFF ROAD TO ALEXANDRA STREET TOWARDS TAXI RANK, OFFLOADING, LOADING AND RETURN ALONG THE SAME ROUTE. RETURN. FROM ESTCOURT TAXI RANK, TURN LEFT TO ALEXANDRA STREET, JOIN BROOMCLIFF ROAD, TURN RIGHT P10, NO PICKING PASSENGERS AT MOERIGH, TENSION, DRYCOTT, PICK UP PASSENGERS AT ROSEDALE, JAPHTAR STORE, TURN RIGHT TO MQEDANDABA.
12.20	2202EN2202EN00053926 - TATANE TO ESTCOURT FROM TATANE TAKE ROAD P10 TO ESTCOURT LOADING PASSENGERS AT AMANGWE TAXI RANK, PASS BATA SHOE COMPANY, ALONG THE WAY, PASS LINDOKUHLE STORE, JAFTER STORE, ROSEDALE, NO LOADING PASSENGERS AT DRYCOTT, TENSION, MORLEGH, JOIN BROOMCLIFF ROAD TO ALEXANDRA STREET TOWARDS TAXI RANK, OFFLOADING, LOADING PASSENGERS. RETURN. FROM ESTCOURT TAXI RANK, TURN LEFT TO ALEXANDRA STREET, JOIN BROOMCLIFF ROAD, TURN RIGHT JOIN P10, NO PICKING UP PASSENGERS AT MOERIGHT, TENSION, DRYCOTT, PICK UP PASSENGERS AT ROSEDALE, JAPHTAR STORE, BATA SHOE COMPANY, STRAIGHT TO AMANGWE TRIBAL COURT TAXI RANK.
12.21	2001A12202EN10053927 - LOSKOP TO ESTCOURT FROM DLANGALALA STORE LOSKOP MDUTSHINI JOIN D214 MJWAYELI PRIMARY SCHOOL BHENGU STORE. SAVE MOR STORE, CLINIC JOIN P10 LOADING, BATA SHOE CO. KWAMDAKANE, LOSKOP POLICE STATION, LINDOKUHLE DRYCOTT STORE OFF- LOADING TENISIN MOONILIEGH TURN LEFT JOIN BROOMCLIFF ROAD, TONGAAT, MASONITE TURN RIGHT JOIN ALEXANDRA STREET TURN RIGHT COME TO ESTCOURT. FROM ESTCOURT TAXI RANK TURN LEFT TO PHILIP STREET AND TURN RIGHT TO LOSKOP ROAD P10 TO AMANGWE TAXI RANK AND RETURN.
12.22	2202EN2202EN00053930 - MYANGWENI TO ESTCOURT FROM AMANGWE TAXI RANK VIA D1252 MYANGWENI, SLIMANGAMEHLO, EMADOLOBHENI, MFOLOMA, NYAMAMBI, MANDABENI, NGODINI OFF LOADING AT LOSKOP AT THE P10 NO LOADING GO TO ESTCOURT TAXI RANK VIA BROOMCLIFF ROAD TO ALEXANDRA STREET INTO TAXI RANK.



transport

Department:
Transport
Province of KwaZulu-Natal

GAZETTE

LGKZNG35-2019-NOV

REGION: ALL

12.23	<p>2202EN2202EN00053931 - CONDITIONS/RESTRICTIONS</p> <ol style="list-style-type: none"> 1. PASSENGERS MAY BE PICKED UP AND/OR SET DOWN ONLY AT DESIGNATED TAXI RANK OR TAXI STOP, WHICH SHALL EXCLUDE BUS STOPS. 2. ENTRY OR RANKING ON PRIVATE PROPERTY IS NOT PERMITTED WITHOUT PERMISSION OF THE LANDLORD, A COPY OF WHICH MUST BE SUPPLIED TO THE BOARD BEFORE ISSUE OPERATING LICENSE. 3. WITHOUT HAVING ENTERED INTO AN AGREEMENT WITH OTHER OPERATORS ON A COMMON ROUTE, AS CONTEMPLATED BY SECTION 88 (2) (B) OF ACT 22 OF 2000, THE PICKING UP OR SETTING DOWN OF PASSENGERS ON SUCH ROUTE IS NOT PERMITTED. A COPY OF SUCH AGREEMENT MUST BE SUPPLIED TO THE BOARD. 4. AT RANKS, WHETHER ON -STREET OR OFF-STREET, ONLY THE TAXIS THAT CAN BE ACCOMMODATED IN THE DEMARCATED AREA MAY OCCUPY THE RANK, EXCESS VEHICLES MUST HOLD ELSEWHERE AT DESIGNATED HOLDING AREAS. 5. RANK PERMITS OR LETTERS OF AUTHORITY MUST BE PRODUCED IN RESPECT OF ALL RANKS IN MUNICIPAL ARREARS, IN PARTICULAR MAJOR TOWNS AND CITIES. 6. THE ALLOCATION OF ANY ROUTE OR PORTION OF A ROUTE IS SUBJECT TO THE CONDITION THAT IT HAS BEEN APPROVED AND ALLOCATED IN GOOD FAITH AND THAT SUCH ROUTE WILL BE INVALID SHOULD IT TRANSPIRE THAT THE ROUTE OR PORTION THEREOF WILL, OR HAS CAUSED CONFLICT DUE TO IT HAVING BEEN APPROVED BASED ON INCORRECT OR FALSE INFORMATION SUPPLIED TO THE BOARD OR AS A RESULT OF AN ERROR. IN SUCH INSTANCE THE OPERATING LICENSE MUST BE RETURNED TO THE BOARD FOR CORRECTION. 7. THE VEHICLE MUST BE COVERED BY MOTOR VEHICLE INSURANCE AS WELL AS PERSONAL LIABILITY INSURANCE.
-------	---



transport

Department:
Transport
Province of KwaZulu-Natal

GAZETTE

LGKZNG35-2019-NOV

REGION: ALL

1)	Application Number: APP0119302	2)	Gazette Number: LGKZNG35-2019-NOV
3)	Applicant: ME KHUBISA ID NO. 7909286030080 Association: KWA-MASHU TAXI OWNERS ASSOCIATION	4)	Applicant Address: J 240 MYEZANE RD KWA MASHU, DURBAN KWA ZULU NATAL 4359
5)	Existing Licence Holder: NOT APPLICABLE ID NO. NOT APPLICABLE	6)	Existing Licence Holder Address: NOT APPLICABLE
7)	Type of application: NEW OPERATING LICENCE	8)	Operating Licence Number: NOTAVAILABLE
9)	Vehicle Type: MINIBUS	10)	1 X 15 (SEATED) + 0 (STANDING)
11)	Region: GREATER NORTH		
12.1	<p>2206LN21004S00047566 - KWA-MASHU TO DURBAN</p> <p>FROM KWAMASHU TAXI RANK, INTO MALANDELA ROAD, INTO INANDA ROAD, INTO INANDA HIGHWAY, RIGHT INTO N2, INTO WESTERN FREEWAY (N3) ALONG THE WESTERN FREEWAY (N3) LEFT INTO BEREA ROAD NORTH, INTO OLD DUTCH ROAD, ALICE STREET, RIGHT INTO GREY STREET, LEFT INTO COMMERCIAL LEFT INTO FIELD STREET TO SOLDIER'S WAY TAXI RANK.</p> <p>FROM COMMERCIAL ROAD RIGHT INTO GARDNER STREET, RIGHT INTO PINE STREET, TO WESTERN FREEWAY.</p> <p>FROM DURBAN BACK TO KWAMASHU FROM SOLDIER'S WAY TAXI RANK, TO FIELD STREET, LEFT INTO LEOPOLD STREET, TO CANNONGATE ROAD, INTO WESTERN FREEWAY (N3), INTO N2, INANDA ROAD OFF-RAMP, INANDA HIGHWAY, MALANDELA ROAD.</p>		
12.2	<p>2206LN22027Q10047570 - KWA-MASHU CAMP TO STANGER</p> <p>FROM APPROVED TAXI RANK IN KWAMASHU TO APPROVED TAXI RANK IN STANGER VIA VERULAM ALONG MALANDELA ROAD, RIGHT INTO M25, LEFT INTO THE N2, ALONG THE N2, LEFT INTO M41, ALONG THE M41, RIGHT INTO WICK STREET, LEFT INTO IRELAND STREET, RIGHT INTO WICK STREET, RIGHT INTO R102, PROCEED ALONG R102, PROCEED ALONG R102 TO STANGER DIRECT AND RETURN.</p>		
12.3	<p>2206LN2206LN00047583 - KWA-MASHU CAMP TO C, B & D ROUTES</p> <p>FROM KWAMASHU B RANK TO KWAMASHU TAXI RANK (UMSUNDUZI ROAD) INTO AMANZIMTOTI ROAD, UBUBANE ROAD, LEFT INTO ISIHLEBELELO ROAD, LEFT INTO SIKHINDI ROAD, LEFT INTO GIYA ROAD, RIGHT INTO PHEPELO ROAD, RIGHT INTO MQHINO ROAD, RIGHT INTO THABATHA ROAD, RIGHT INTO SIKHINDI ROAD BACK INTO ISIHLEBELELO ROAD, VIA UMBANDO ROAD, INTO SIGWEGWE ROAD, INTO UMSUNDUZI ROAD TO KWAMASHU TAXI RANK (UMSUNDUZI RANK) AND BACK WITH THE SAME ROUTE TO C, B & D.</p>		
12.4	<p>2206LN2206LN00047585 - CROSSROADS TAXI RANK TO KWAMASHU STATION VIA C & D.</p> <p>1. FROM CROSSROADS TAXI RANK TO C & D VIA MALANDELA ROAD, INTO UBUBANE ROAD, RIGHT INTO SIGWEGWE ROAD, LEFT INTO INGOME ROAD, RIGHT INTO AMANZIMTOTI ROAD, RIGHT INTO ISIPINGO ROAD AND RETURN BACK ALONG THE SAME ROUTE.</p> <p>2. FROM CROSSROADS TAXI RANK TO KWAMASHU STATION VIA MALANDELA ROAD, RIGHT INTO NTOMBELA ROAD, RIGHT INTO ZULU ROAD, LEFT INTO LUTHULI ROAD, RIGHT INTO NDLONDLO ROAD, RIGHT INTO HLOBANI ROAD, LEFT INTO BHEJANE ROAD INTO KWAMASHU TAXI RANK (MALANDELA ROAD) AND RETURN ALONG THE SAME ROUTE BACK.</p>		
12.5	<p>2206LN2206LN00047586 - KWA-MASHU TO KWA-MASHU L AND M SECTION</p> <p>FROM KWAMASHU TAXI RANK VIA MALANDELA ROAD, LEFT INTO BHEJANE ROAD, RIGHT INTO NYALA ROAD, LEFT INTO MPUKANE ROAD, RIGHT INTO NYALA ROAD, INTO BUNGEZI RIGHT INTO NTUZUMA ACCESS ROAD, RIGHT INTO M25, INTO BESTER TAXI RANK AND RETURN ALONG THE SAME ROUTE BACK.</p> <p>FROM KWAMASHU TAXI RANK TO BESTER VIA MALANDELA ROAD, INTO BHEJANE ROAD, LEFT INTO SIBISI ROAD, RIGHT INTO NYALA ROAD, RIGHT INTO BUNGEZI ROAD, RIGHT INTO NTUZUMA ACCESS ROAD, TO BESTER RANK AND RETURN SAME ROUTE BACK.</p> <p>FROM KWAMASHU TAXI RANK VIA MALANDELA ROAD, INTO BHEJANE ROAD, LEFT INTO MPUNZI ROAD, RIGHT INTO NYALA ROAD, LEFT INTO MBONDWE ROAD, LEFT INTO INGCEBO DRIVE, LEFT INTO IMBONDWE ROAD, LEFT INTO PHITHI ROAD, DIRECT RETURN.</p>		
12.6	<p>2206LN2206LN00047587 - KWA-MASHU TO K & J</p> <p>FROM KWAMASHU TAXI RANK INTO MALANDELA ROAD, RIGHT INTO MKHIWANE ROAD, LEFT INTO MCAKA ROAD, RIGHT INTO MPANGELE ROAD, LEFT INTO PHOTHWE ROAD, LEFT INTO QOPHAMUTHI ROAD, LEFT INTO SAGWACA ROAD, RIGHT INTO NCONJANE ROAD, LEFT INTO MALANDELA ROAD AND RETURN TO THE RANK.</p>		
12.7	<p>2206LN2206M100047580 - KWA-MASHU CAMP TO POINT</p> <p>FROM KWAMASHU TAXI RANK INTO MALANDELA ROAD, INTO M25 INTO NORTH COAST ROAD, INTO UMGANI ROAD, LEFT INTO ARGYLE ROAD, RIGHT INTO BRICKHILL ROAD, INTO POINT ROAD, DIRECT AND RETURN.</p> <p>OUTWARDS</p> <p>FROM POINT ROAD, RIGHT INTO BAYTERRACE ROAD, RIGHT INTO STANGER STREET, INTO ARGYLE ROAD, INTO UMGANI ROAD, INTO MALANDELA ROAD, INTO KWAMASHU TAXI RANK.</p>		
12.8	<p>2206LN2206RK00047567 - KWA-MASHU CAMP TO PINETOWN</p> <p>FROM ALONG MALANDELA ROAD, LEFT INTO BHEJANE ROAD, ALONG BHEJANE ROAD, LEFT INTO SIBISI ROAD, RIGHT INTO NYALA ROAD, RIGHT INTO BHUNGEZI ROAD, RIGHT INTO NTUZUMA ACCESS, RIGHT INTO M25 ON-RAMP AND PROCEED TO BESTER'S TAXI RANK. * ALONG MALANDELA ROAD, LEFT INTO BHEJANE ROAD, RIGHT INTO ZULU ROAD, LEFT INTO NTOMBELA ROAD, LEFT INTO MALANDELA ROAD AND PROCEED TO CROSSROADS TAXI RANK.</p> <p>FROM THE RANK AT KWAMASHU STATION ALONG ANY OF THE ROUTES ABOVE INTO AND ALONG MALANDELA ROAD, INTO INANDA ROAD, RIGHT INTO N2, RIGHT INTO M19, ALONG THE M19, INTO ST JOHN AVENUE, RIGHT INTO OLD MAIN ROAD (M31), LEFT INTO CROMPTON ROAD, RIGHT INTO HILL STREET AND PROCEED TO THE TAXI RANK.</p>		
12.9	<p>2206LN2206RK00047573 - KWA-MASHU CAMP TO PINETOWN</p> <p>MALANDELA ROAD, INANDA ROAD, INANDA HIGHWAY, RIGHT INTO THE M19, ALONG M19, LEFT INTO SHEPSTONE ROAD, INTO BEVISS ROAD, RIGHT INTO OLD MAIN ROAD (M31), LEFT INTO CROMPTON STREET, RIGHT INTO HILL STREET AND PROCEED TO THE TAXI RANK IN HILL STREET.</p>		



transport

Department:
Transport
Province of KwaZulu-Natal

GAZETTE

LGKZNG35-2019-NOV

REGION: ALL

12.10	<p>2206LN2206U200047576 - KWA-MASHU CAMP TO VERULAM</p> <p>FROM KWAMASHU STATION, INTO MALANDELA ROAD, INTO HUNSLET ROAD, RIGHT INTO ABERDARE DRIVE, LEFT INTO PHOENIX HIGHWAY, LEFT INTO R102, ALONG R102, RIGHT INTO WICKS STREET, LEFT INTO IRELAND STREET, RIGHT INTO MOSS STREET, RIGHT INTO WICKS STREET, LEFT INTO R102, ALONG R102, RIGHT INTO NORTHERN DRIVE, RIGHT INTO PHOENIX HIGHWAY, RIGHT INTO INDUSTRIAL PARK ROAD, INTO NTUZUMA ACCESS ROAD, LEFT INTO BHUNGEZI ROAD, LEFT INTO NYALA, RIGHT INTO BHEJANE ROAD AND PROCEED ON THE RANK ON MALANDELA ROAD AT KWAMASHU STATION.</p>
12.11	<p>2206LS21004R00048153 - KWA-MASHU SECTIONS TO DURBAN</p> <p>2. FROM KWAMASHU SECTIONS C, D & B, K & J & L & M TO DURBAN.</p> <p>2.1. C, D & B.</p> <p>UBUBANE ROAD, RIGHT INTO ISIGWEGWE ROAD, INTO ISIPINGO ROAD, LEFT TO UMANZIMTOTI ROAD, LEFT INTO MALANDELA ROAD, INTO INANDA ROAD INTO INANDA HIGHWAY, RIGHT INTO N2, INTO WESTERN FREEWAY (N3) ALONG WESTERN FREEWAY (N3), LEFT TO BEREA ROAD, OLD DUTCH ROAD, ALICE STREET, RIGHT INTO GREY STREET, LEFT INTO COMMERCIAL, LEFT INTO FIELD STREET TO SOLDIER'S WAY TAXI RANK.</p> <p>ALTERNATIVELY.</p> <p>FROM COMMERCIAL ROAD, RIGHT GARDNER STREET, RIGHT INTO PINE STREET INTO WESTERN FREEWAY.</p> <p>ALTERNATIVELY.</p> <p>MALANDELA ROAD, M25, N2, INTO WESTERN FREEWAY (N3).</p> <p>2.2 K & J</p> <p>NKONJANE ROAD, LEFT INTO SAGWACA ROAD, RIGHT INTO PHOTHWE ROAD, RIGHT INTO MPANGELE ROAD, LEFT INTO MCAKA ROAD, LEFT INTO MKHIWANE ROAD, RIGHT INTO NYALA ROAD, INTO UNDLONDLO ROAD, RIGHT INTO MALANDELA ROAD, INANDA ROAD, INTO INANDA HIGHWAY, RIGHT INTO N2 INTO WESTERN FREEWAY (N3) EAST BOUND, ALONG TO WESTERN FREEWAY (N3) LEFT TO BEREA ROAD NORTH, INTO OLD DUTCH ROAD, ALICE STREET, RIGHT INTO GREY STREET, LEFT INTO COMMERCIAL, LEFT INTO FIELD STREET, TO SOLDIER'S WAY TAXI RANK.</p> <p>ALTERNATIVELY.</p> <p>FROM COMMERCIAL ROAD, RIGHT INTO GARNER STREET, AND RIGHT INTO PINE STREET TO WESTERN FREEWAY.</p> <p>ALTERNATIVELY.</p> <p>MALANDELA ROAD, M25, N2 INTO WESTERN FREEWAY (N3).</p> <p>2.3 L & M.</p> <p>BHEJANE ROAD, RIGHT INTO HLOBANE ROAD, LEFT INTO NDLONDLO ROAD, LEFT INTO LUTHULI ROAD, RIGHT INTO ZULU ROAD, LEFT INTO NTOMBELA ROAD, RIGHT INTO MALANDELA ROAD, INTO INANDA ROAD, INTO INANDA HIGHWAY, RIGHT INTO N2 INTO WESTERN FREEWAY (N3) EAST BOUND, ALONG TO WESTERN FREEWAY (N3), LEFT TO BEREA ROAD NORTH, INTO OLD DUTCH ROAD, ALICE STREET, RIGHT INTO GREY STREET, LEFT INTO COMMERCIAL, LEFT INTO FIELD STREET, TO SOLDIER'S WAY TAXI RANK.</p> <p>ALTERNATIVELY.</p> <p>FROM COMMERCIAL ROAD, RIGHT INTO GARDNER STREET, RIGHT INTO PINE STREET TO WESTERN FREEWAY.</p> <p>ALTERNATIVELY.</p> <p>MALANDELA ROAD, M25, N2, INTO WESTERN FREEWAY (N3).</p> <p>ALTERNATIVELY.</p> <p>NYALA ROAD, LEFT INTO PHITHI, INTO MDONI ROAD, NYALA INTO MBONDWE ROAD, RIGHT INTO SIBISI ROAD, INTO MKHWANAZI ROAD, LEFT INTO MLANGENI ROAD, LEFT INTO NTOMBELA ROAD INTO INANDA ROAD, INTO INANDA HIGHWAY, RIGHT INTO N2 INTO WESTERN FREEWAY (N3) EAST BOUND, ALONG TO WESTERN FREEWAY (N3), LEFT TO BEREA ROAD NORTH, INTO OLD DUTCH ROAD, ALICE STREET, RIGHT INTO GREY STREET, LEFT INTO COMMERCIAL, LEFT INTO FIELD STREET, TO SOLDIER'S WAY TAXI RANK.</p> <p>ALTERNATIVELY.</p> <p>FROM COMMERCIAL ROAD, RIGHT INTO GARDNER STREET, RIGHT INTO PINE STREET TO WESTERN FREEWAY.</p>



transport

Department:
Transport
Province of KwaZulu-Natal

GAZETTE

LGKZNG35-2019-NOV

REGION: ALL

12.12	<p>2206UB21004R00048164 - FROM KWAMASHU SECTIONS C,D,& B,K & J AND L & M TO DURBAN</p> <p>2.1 C, D & B:</p> <p>UBUBANE ROAD, RIGHT INTO ISIGWEGWE ROAD, INTO ISIPINGO ROAD, LEFT INTO AMANZIMTOTI ROAD, LEFT INTO MALANDELA ROAD, INTO INANDA ROAD, INTO INANDA HIGHWAY, RIGHT INTO N2, INTO WESTERN FREEWAY (N3) ALONG WESTERN FREEWAY (N3), LEFT TO BEREA ROAD NORTH, OLD DUTCH ROAD, ALICE STREET, RIGHT INTO GREY STREET, LEFT INTO COMMERCIAL, LEFT INTO FIELD TO SOLDIER'S WAY TAXI RANK.</p> <p>ALTERNATIVELY.</p> <p>FROM COMMERCIAL ROAD, RIGHT GARDNER STREET, RIGHT INTO PINE STREET INTO WESTERN FREEWAY.</p> <p>ALTERNATIVELY.</p> <p>MALANDELA ROAD, M25, N2, INTO WESTERN FREEWAY (N3).</p> <p>2.2 K & J</p> <p>NKONJANE ROAD, LEFT INTO SIGWACA ROAD, RIGHT INTO PHOTHWE ROAD, RIGHT INTO MPANGELE ROAD, LEFT INTO MCAKA ROAD, LEFT INTO MKHIWANE ROAD, RIGHT INTO NYALA ROAD, INTO UNDLONDLO ROAD, RIGHT INTO MALANDELA ROAD, INANDA ROAD, INTO INANDA HIGHWAY, RIGHT INTO N2 INTO WESTERN FREEWAY (N3) EAST BOUND, ALONG TO WESTERN FREEWAY (N3), LEFT TO BEREA ROAD NORTH, INTO OLD DUTCH ROAD, ALICE STREET, RIGHT INTO GREY STREET, LEFT INTO COMMERCIAL, LEFT INTO FIELD, TO SOLDIER'S WAY TAXI RANK.</p> <p>ALTERNATIVELY</p> <p>FROM COMMERCIAL ROAD, RIGHT INTO GARDNER STREET, RIGHT INTO PINE STREET TO WESTERN FREEWAY.</p> <p>ALTERNATIVELY.</p> <p>MALANDELA ROAD, M25, N2, INTO WESTERN FREEWAY (N3).</p> <p>2.3. L & M:</p> <p>BHEJANE ROAD, RIGHT INTO HLOBANE ROAD, LEFT INTO LUTHULI ROAD, RIGHT INTO ZULU ROAD, LEFT INTO NTOMBELA ROAD, RIGHT INTO MALANDELA ROAD, INTO INANDA ROAD, INTO INANDA HIGHWAY, RIGHT INTO N2 WESTERN FREEWAY (N3) EAST BOUND, ALONG TO WESTERN FREEWAY (N3), LEFT TO BEREA ROAD NORTH, INTO OLD DUTCH ROAD, ALICE STREET, RIGHT INTO GREY STREET, LEFT INTO COMMERCIAL, LEFT INTO FIELD STREET, TO SOLDIER'S WAY TAXI RANK.</p> <p>ALTERNATIVELY.</p> <p>FROM COMMERCIAL ROAD, RIGHT INTO GARDNER STREET, RIGHT INTO PINE STREET TO WESTERN FREEWAY.</p> <p>ALTERNATIVELY.</p> <p>MALANDELA ROAD, M25, N2, INTO WESTERN FREEWAY (N3).</p> <p>ALTERNATIVELY.</p> <p>NYALA ROAD, LEFT INTO PHITHI, INTO MDONI ROAD, NYALA, INTO MBONDWE ROAD, RIGHT INTO SIBISI ROAD, INTO MKHWANAZI ROAD, LEFT INTO MAKHATHINI ROAD, LEFT INTO MLANGENI ROAD, LEFT INTO NTOMBELA ROAD INTO INANDA ROAD, INTO INANDA HIGHWAY, RIGHT INTO N2 INTO WESTERN FREEWAY (N3) EAST BOUND, ALONG TO WESTERN FREEWAY (N3), LEFT TO BEREA ROAD NORTH, INTO OLD DUTCH ROAD, ALICE STREET, RIGHT INTO GREY STREET, LEFT INTO COMMERCIAL, LEFT INTO FIELD STREET, TO SOLDIER'S WAY TAXI RANK.</p> <p>ALTERNATIVELY.</p> <p>FROM COMMERCIAL ROAD, RIGHT INTO GARDNER STREET, RIGHT INTO PINE STREET TO WESTERN FREEWAY.</p> <p>ALTERNATIVELY.</p> <p>MALANDELA ROAD, M25, N2 INTO WESTERN FREEWAY (N3).</p>
12.13	<p>2206UW21004R00048158 - KWA-MASHU TOWNSHIP TO DURBAN</p> <p>FROM KWA-MASHU TAXI RANK, INTO MALANDELA ROAD, INTO INANDA ROAD, INTO INANDA HIGHWAY, RIGHT INTO N2, INTO WESTERN FREEWAY (N3) ALONG THE WESTERN FREEWAY (N3), LEFT INTO BEREA ROAD NORTH, INTO OLD DUTCH ROAD, ALICE STREET, RIGHT INTO GREY STREET, LEFT INTO COMMERCIAL, LEFT INTO FIELD STREET TO SOLDIER'S WAY TAXI RANK.</p> <p>FROM COMMERCIAL ROAD, TURN RIGHT INTO GARDNER STREET, RIGHT INTO PINE STREET TO WESTERN FREEWAY.</p> <p>FROM SOLDIER'S WAY TAXI RANK, TO FIELD STREET, LEFT INTO LEOPOLD STREET, TO CANNONGATE ROAD, INTO WESTERN FREEWAY (N3), INTO N2, INANDA ROAD OFF-RAMP, INANDA HIGHWAY, MALANDELA ROAD.</p>
12.14	<p>2206UW2206M100048173 - KWA-MASHU TO POINT</p> <p>INWARDS: FROM KWA-MASHU TAXI RANK INTO MALANDELA ROAD, INTO M25 INTO NORTH COAST ROAD, INTO UMGENI ROAD, LEFT INTO ARGYLE ROAD, RIGHT INTO BRICKHILL ROAD, INTO POINT ROAD, DIRECT AND RETURN.</p> <p>OUTWARDS: FROM POINT ROAD, RIGHT INTO BAY TERRACE ROAD, RIGHT INTO STANGER STREET, INTO ARGYLE ROAD, INTO UMGENI ROAD, INTO M25, LEFT INTO MALANDELA ROAD, INTO KWA-MASHU TAXI RANK.</p>
12.15	<p>2206UW2206RK00048168 - KWA-MASHU TO PINETOWN</p> <p>3 A. FROM APPROVED TAXI RANK IN KWA-MASHU TO APPROVED TAXI RANK IN PINETOWN VIA BESTER, CROSSROADS DIRECT AND RETURN. ALONG MALANDELA ROAD, LEFT INTO BHEJANE ROAD, ALONG BHEJANE ROAD, LEFT INTO SIBISI ROAD, RIGHT INTO NYALA ROAD, RIGHT INTO BHUNGEZI ROAD, RIGHT INTO NTUZUMA ACCESS, RIGHT INTO M25 ON- RAMP AND PROCEED TO BESTER'S TAXI RANK.</p> <p>ALONG MALANDELA ROAD, LEFT INTO BHEJANE ROAD, RIGHT INTO ZULU ROAD, LEFT INTO NTOMBELA ROAD, LEFT INTO MALANDELA ROAD AND PROCEED TO CROSSROADS TAXI RANK.</p> <p>FROM THE RANK AT KWA-MASHU STATION ALONG ANY OF THE ROUTES ABOVE INTO AND ALONG MALANDELA ROAD, INTO INANDA ROAD, RIGHT INTO THE N2, RIGHT INTO M19, ALONG THE M19, INTO ST. JOHN AVENUE, RIGHT INTO OLD MAIN ROAD (M31), LEFT INTO CROMPTON ROAD, RIGHT INTO HILL STREET AND PROCEED TO THE TAXI RANK.</p>



transport

Department:
Transport
Province of KwaZulu-Natal

GAZETTE

LGKZNG35-2019-NOV

REGION: ALL

12.16	2206UW2206RK00048170 - KWA-MASHU TO PINETOWN MALANDELA ROAD, INANDA ROAD, INANDA HIGHWAY, RIGHT INTO THE M19, ALONG M19, LEFT INTO SHEPSTONE ROAD, INTO BEVISS ROAD, RIGHT INTO OLD MAIN ROAD (M31), LEFT INTO CROMPTON STREET, RIGHT INTO HILL STREET AND PROCEED TO THE TAXI RANK IN HILL STREET.
12.17	2206UW2206U200048172 - KWA-MASHU TO VERULAM KWA-MASHU STATION, INTO MALANDELA ROAD, INTO HUNSLET ROAD, RIGHT INTO ABERDARE DRIVE, LEFT INTO PHOENIX HIGHWAY, LEFT INTO R102, ALONG R102, RIGHT INTO WICKS STREET, LEFT INTO IRELAND STREET, RIGHT INTO MOSS STREET RIGHT INTO WICKS STREET, LEFT INTO R102, ALONG R102, RIGHT INTO NORTHERN DRIVE, RIGHT INTO PHOENIX HIGHWAY, RIGHT INTO INDUSTRIAL PARK ROAD, INTO NTUZUMA ACCESS ROAD, LEFT INTO BHUNGEZI ROAD, LEFT INTO NYALA, RIGHT INTO BHEJANE ROAD AND PROCEED TO THE RANK ON MALANDELA ROAD AT KWA-MASHU STATION.
12.18	2206UW2206UD00048176 - KWA-MASHU TOWNSHIP TO KWA-MASHU L & M FROM KWA-MASHU TO CROSSROADS. KWA-MASHU TAXI RANK TO CROSSROAD VIA MALANDELA ROAD, LEFT INTO BHEJANE ROAD, RIGHT INTO HLOBANE ROAD, LEFT INTO NDLONDLO ROAD, LEFT INTO LUTHULI ROAD, RIGHT INTO ZULU ROAD, LEFT INTO NTOMBELA ROAD INTO MALANDELA ROAD (CROSSROAD TAXI RANK). 10.2 FROM KWA-MASHU TO M SECTION (NHLUNGWANE). FROM KWA-MASHU TAXI RANK VIA MALANDELA ROAD LEFT INTO BHEJANE ROAD, LEFT INTO NYALA ROAD LEFT INTO MPUKANE ROAD, RIGHT INTO NYALA ROAD, LEFT INTO BUNGEZI ROAD, RIGHT INTO NTUZUMA ACCESS ROAD, RIGHT INTO M25, INTO BESTER TAXI RANK AND RETURN ALONG THE SAME ROUTE. 10.3 FROM KWA-MASHU TO BESTER FROM KWA-MASHU TAXI RANK TO BESTER VIA MALANDELA ROAD, INTO BHEJANE ROAD, LEFT INTO SIBISI ROAD, RIGHT INTO NYALA ROAD, RIGHT INTO BUNGEZI ROAD, RIGHT INTO NTUZUMA ACCESS ROAD, TO BESTER RANK AND RETURN ALONG THE SAME ROUTE. 10.4 FROM KWA-MASHU TO L SECTION KWA-MASHU TAXI RANK INTO MALANDELA ROAD, INTO BHEJANE ROAD, LEFT INTO NYALA ROAD, INTO MBONDWE ROAD, RIGHT INTO INGCEBO DRIVE, LEFT INTO IMBONDWE ROAD, LEFT INTO PHITHI ROAD, DIRECT AND RETURN. 10.5 FROM KWA-MASHU TAXI RANK TO N SECTION. FROM KWA-MASHU TAXI RANK INTO MALANDELA ROAD, INTO BHEJANE ROAD, LEFT INTO NYALA ROAD, INTO UNDIYAZANA DRIVE, LEFT INTO MBONDWE ROAD, LEFT INTO EGUGWINI STREET, LEFT INTO UMATHINTA DRIVE, LEFT INTO IBOHLOLOLO DRIVE, AND RETURN ALONG THE SAME ROUTE. 10.6 KWA-MASHU TAXI RANK TO K & J. FROM KWA-MASHU TAXI RANK INTO MALANDELA ROAD, RIGHT INTO MKHIWANE ROAD, LEFT INTO MCAKA ROAD, RIGHT INTO MPANGELE ROAD, LEFT INTO PHOTHEWE ROAD, LEFT INTO QOPHAMUTHI ROAD, LEFT INTO SAGWACA ROAD, RIGHT INTO NKONJANE ROAD LEFT INTO MALANDELA ROAD, AND RETURN TO THE RANK.
12.19	2206UW2206UJ00048174 - KWA-MASHU TO KWA-MASHU B D FROM KWA-MASHU B RANK TO KWA-MASHU TAXI RANK (UMSUNDUZI ROAD) INTO AMANZIMTOTI ROAD, UBUBANE ROAD, LEFT INTO ISIHLEBELELO ROAD, LEFT INTO SIKHINDI ROAD, LEFT INTO GIYA ROAD, RIGHT INTO PHEPHELO ROAD, RIGHT INTO MOHINO ROAD, RIGHT INTO THABATHA ROAD, RIGHT INTO SIKHINDI ROAD AND BACK TO ISIHLEBELELO ROAD, VIA UMBANDO ROAD, INTO SIGWEGWE ROAD, INTO UMSUNDUZI ROAD TO KWA-MASHU TAXI RANK (UMSUNDUZI RANK) AND BACK WITH THE SAME ROUTE TO C, B & D.
12.20	2206UW2206UW00048169 - KWA-MASHU TO STANGER FROM APPROVED TAXI RANK IN KWA-MASHU TO APPROVED TAXI RANK IN STANGER TO VERULAM ALONG MALANDELA ROAD, RIGHT INTO M25, LEFT INTO THE N2, ALONG THE N2 LEFT INTO M41, ALONG THE M41 RIGHT INTO WICK STREET, LEFT INTO IRELAND STREET, RIGHT INTO WICK STREET, RIGHT INTO R102, PROCEED ALONG R102, PROCEED ALONG R102 TO STANGER DIRECT AND RETURN.
12.21	2206UW2206UW00048175 - CROSSROADS TO KWA-MASHU FROM CROSSROADS TAXI RANK TO C & D VIA MALANDELA ROAD, INTO UBUBANE ROAD, RIGHT INTO SIGWEGWE ROAD, LEFT INTO INGOME ROAD, RIGHT INTO AMANZIMTOTI ROAD, RIGHT INTO ISIPINGO ROAD AND RETURN BACK ALONG THE SAME ROUTE. FROM CROSSROADS TAXI RANK TO KWA-MASHU STATION VIA MALANDELA ROAD, RIGHT INTO NTOMBELA ROAD, RIGHT INTO ZULU ROAD, LEFT INTO LUTHULI ROAD, RIGHT INTO NDLONDLO ROAD, RIGHT INTO HLOBANI ROAD, LEFT INTO BHEJANE ROAD INTO KWA-MASHU TAXI RANK (MALANDELA ROAD) AND RETURN ALONG THE SAME ROUTE.
12.22	2206UW2206UW00049427 - CONDITIONS: 1. PASSENGERS MAY BE PICKED UP AND /OR SET DOWN ONLY AT DESIGNATED TAXI RANKS OR TAXI STOPS, WHICH SHALL EXCLUDE BUS STOPS. 2. ENTRY OR RANKING ON PRIVATE PROPERTY IS NOT PERMITTED WITHOUT THE WRITTEN PERMISSION OF THE LANDLORD, A COPY OF WHICH MUST BE SUPPLIED TO THE BOARD. 3. WITHOUT HAVING ENTERED INTO AN AGREEMENT WITH OTHER OPERATORS ON A COMMON ROUTE AS CONTEMPLATED BY SECTION 88(2)(B) OF ACT 22 OF 2000, THE PICKING UP OR SETTING DOWN OF PASSENGERS ON SUCH ROUTE IS NOT PERMITTED. A COPY OF SUCH AGREEMENT MUST BE SUPPLIED TO THE BOARD. 4. A RANKS, WHETHER ON-STREET OR OFF-STREET, ONLY THE TAXIS THAT CAN BE ACCOMMODATED IN THE DEMARCATED AREA MAY OCCUPY THE RANK. EXCESS VEHICLES MUST HOLD ELSEWHERE. 5. RANK PERMITS OR LETTERS OF AUTHORITY MUST BE PRODUCED IN RESPECT OF ALL RANKS IN MUNICIPAL AREA, IN PARTICULAR MAJOR TOWNS AND CITIES AND IN PARTICULAR INTER-PROVINCIAL DESTINATIONS. 6. THE ALLOCATION OF ANY ROUTE OR PORTION OF A ROUTE IS SUBJECT TO THE CONDITION THAT IT HAS BEEN APPROVED AND ALLOCATED IN GOOD FAITH AND THAT SUCH ROUTE WILL BE INVALID SHOULD IT TRANSPIRE THAT THE ROUTE OR PORTION THEREOF WILL, OR HAS CAUSED CONFLICT DUE TO IT HAVING BEEN APPROVED BASED ON INCORRECT OR FALSE INFORMATION SUPPLIED TO THE BOARD OR AS A RESULT OF AN ERRORS. IN SUCH INSTANCE THE OPERATING LICENCE MUST BE RETURNED TO THE BOARD FOR CORRECTION. 7. THE VEHICLE MUST BE COVERED BY MOTOR VEHICLE INSURANCE AS WELL AS PERSONAL LIABILITY INSURANCE.



transport

Department:
Transport
Province of KwaZulu-Natal

GAZETTE

LGKZNG35-2019-NOV

REGION: ALL

12.23	<p>2209WC2209WC00148158 - FROM KWAMAKHUTHA TO ISIPINGO VIA ARBOURTOWN.</p> <p>FROM AN APPROVED TAXI RANK IN KWAMAKHUTHA TURN RIGHT INTO M14N PASS COASTAL COLLEGE ON THE LEFT PASS KWAMAKHUTHA CLINIC ON THE RIGHT, PASS KWASHABALALA, TURN LEFT INTO SOMPUKANE ROAD, PASS KWAMAKHUTHA SERVICE STATION ON THE RIGHT, TURN RIGHT NEXT TO THE FULL GOSPEL CHURCH (KWAMAKHUTHA CEMETERY ON THE RIGHT), PROCEED STRAIGHT TILL PASSING ZUZUMQHELE HIGH SCHOOL ON THE LEFT JOIN M37, TURN RIGHT INTO PARKS BRIDGE INTO KYNOCHROAD, PASS SIYADUMA DEPOT ON THE RIGHT, TURN LEFT INTO DICKEN ROAD, TURN RIGHT INTO OPPENHEIMER, PASS EZIMBOKODWENI RAILWAY STATION, TURN RIGHT INTO ARBOUR ROAD, AND PROCEED TO TAXI RANK IN ARBOUR TOWN. FROM ARBOUR TOWN TAXI RANK CROSS ARBOUR ROAD TO JOIN OPPENHEIMER ROAD, PASS CHICKEN LICKEN ON THE RIGHT, PASS SHELL GARAGE (GRANTS), ON THE LEFT, CROSS OVER THE FREEWAY, TURN LEFT INTO KINGS WAY ROAD, PROCEED TO PROSPECTOON ROAD, PASS DEPT OF HOME AFFAIRS ON THE LEFT, PASS TRADE CENTRE ON THE LEFT, TURN INTO ISIPINGO OLD MAIN ROAD, TURN RIGHT TO PARDY ROAD INTO KWAMAKHUTHA TAXI RANK NO:610. AND RETURN USING THE SAME ROUTE. NO PICKING UP OF PASSENGERS BETWEEN PROSPECTON ROAD AND PARDY ROAD ON THE ROUTE TO ISIPINGO.APPROVED.</p>
12.24	<p>220B5P2206LS00168170 - FROM KWAMASHU HOSTEL TAXI RANK,TURN LEFT INTO MUSA ROAD AND THEN RIGHT INTO MALANDELA ROAD AND THEN RIGHT AND PROCEED ALONG HAYFIELDS ROAD WHICH LEADS TO THE RESIDENTIAL AREA TO PICK UP POINTS IN MOUNT ROYAL AND AT MOUNT ROYAL SET DOWN AND PICK UP UP PASSENGERS AND DRIVE BACK ALONG HAYFIELDS ROAD AND TURN LEFT TO MALANDELA ROAD AND JOIN ON RAMP ONWARDS M25 AND DRIVE ALONG SAME ROUTE AT N2 FREEWAY BRIDGE TAKE RIGHT TURN AND JOIN N2 SOUTH. AT EB CLOETE JUNCTION,TURN LEFT AND JOIN N3 FREEWAY EASTWARDS,PASS TOLLGATE AND TURN LEFT INTO RANK NO 253 ALONG WARWICK AVENUE RESERVE ROUTE DRIVE ALONG THE SAME ROUTE AS MENTIONED IN ROUTE NO.1 ABOVE.NB: IN ROUTE NO.4 ABOVE THERE ARE PICK UP POINTS AND DROP OFFS ALONG THE WAY EXCEPT ON N2 AND N3 FREEWAYS ONLY.</p>



transport

Department:
Transport
Province of KwaZulu-Natal

GAZETTE

LGKZNG35-2019-NOV

REGION: ALL

1)	Application Number: APP0119307	2)	Gazette Number: LGKZNG35-2019-NOV
3)	Applicant: SM MADONDO ID NO. 6110075388083 Association: YELLOW-WOOD PARK TAXI ASSOCIATION	4)	Applicant Address: 19 GALLINULE ROAD WOODHAVEN DURBAN 4011
5)	Existing Licence Holder: NOT APPLICABLE ID NO. NOT APPLICABLE	6)	Existing Licence Holder Address: NOT APPLICABLE
7)	Type of application: NEW OPERATING LICENCE	8)	Operating Licence Number: NOTAVAILABLE
9)	Vehicle Type: MINIBUS	10)	1 X 21 (SEATED) + 0 (STANDING)
11)	Region: DURBAN CENTRAL		
12.1	<p>2202J52202JH00053703 - YELLOWWOOD PARK TO CLAIRWOOD</p> <p>YELLOWWOOD PARK TO CLAIRWOOD (TRENT ROAD) TAXI RANK</p> <p>FROM PELICAN PLACE, TURN LEFT INTO CURLEW CRESCENT, RIGHT INTO KINGFISHER ROAD, RIGHT INTO KENYON HOWDEN ROAD, RIGHT INTO RADCLIFF ROAD, RIGHT INTO GLANVILLE ROAD, LEFT INTO ALAMEIN AVENUE, RIGHT INTO NORWICH CRESCENT, RIGHT INTO ATHERSTONE PLACE, LEFT INTO MONTCLAIR ROAD, RIGHT INTO BLAMEY ROAD, LEFT INTO SOUTH COAST ROAD, LEFT INTO TRENT ROAD AND PROCEED TO THE TAXI RANK ON TRENT ROAD AND RETURN</p> <p>RETURN JOURNEY : CLAIRWOOD (TRENT ROAD) TO YELLOWWOOD PARK.</p> <p>FROM TRENT ROAD TAXI RANK, RIGHT INTO SOUTH COAST ROAD, RIGHT INTO BLAMEY ROAD, AND PROCEED TO YELLOWWOOD PARK TAXI RANK ALONG ANY OF THE FORWARD ROUTES IN REVERSE.</p>		
12.2	<p>2202J52206LS00053702 - YELLOWWOOD PARK TO DURBAN</p> <p>1. FORWARD JOURNEY: YELLOWWOOD PARK TO DURBAN</p> <p>1.1. FROM PELICAN PLACE YELLOWWOOD PARK, TURN LEFT INTO CURLEW CRESCENT, RIGHT INTO KINGFISHER ROAD, RIGHT INTO KENYON HOWDEN ROAD, RIGHT INTO TERNWAY AVENUE, INTO LINNET ROAD, RIGHT INTO KENYON HOWDEN ROAD, LEFT INTO BALE AVENUE, RIGHT INTO VERITY AVENUE, INTO LANGTON ROAD, RIGHT INTO WINGATE ROAD, INTO WOOD ROAD, INTO ROLAND CHAPMAN DRIVE, RIGHT INTO BLAMEY ROAD, LEFT INTO SOUTH COAST ROAD, LEFT INTO EDWIN SWALES DRIVE, INTO SARINA ROAD, INTO UMBILO ROAD, RIGHT INTO BEREA ROAD, LEFT INTO WARWICK AVENUE, RIGHT INTO ALICE STREET AND PROCEED TO THE TAXI RANK ON ALICE STREET AND RETURN AS PER ROUTE 3.</p> <p>1.2. ALONG THE SAME ROUTE AS ABOVE, INTO ALICE STREET, RIGHT INTO SOLDIERS WAY, LEFT INTO COMMERCIAL ROAD, RIGHT INTO WALNUT ROAD, RIGHT INTO PINE STREET, AND PROCEED TO THE TAXI STOP, ALONG PINE STREET, RIGHT INTO RUSSELL STREET, RIGHT INTO ALICE STREET AND PROCEED TO THE TAXI RANK ON ALICE STREET AND RETURN AS PER ROUTE 3.</p> <p>1.3. ALONG THE SAME ROUTE AS ABOVE, INTO KENYON HOWDEN ROAD, RIGHT INTO RADCLIFF, RIGHT INTO GLANVILLE ROAD, RIGHT INTO HALIFAX ROAD, LEFT INTO LEICESTER ROAD, INTO ROLAND CHAPMAN DRIVE, RIGHT INTO BLAMEY ROAD, LEFT INTO SOUTH COAST ROAD, INTO EDWIN SWALES DRIVE, INTO SARINA ROAD, INTO UMBILO ROAD, RIGHT INTO BEREA ROAD, LEFT INTO WARWICK AVENUE, RIGHT INTO ALICE STREET AND PROCEED TO THE TAXI RANK ON ALICE STREET AND RETURN AS PER ROUTE 3.</p> <p>1.3.1. ALONG THE SAME ROUTE AS IN (1.3) ABOVE, INTO BEREA ROAD, LEFT INTO WARWICK AVENUE, RIGHT INTO ALICE STREET, INTO SOLDIERS' WAY, LEFT INTO COMMERCIAL ROAD, RIGHT INTO WALNUT ROAD, RIGHT INTO PINE STREET, INTO TAXI STOP, ALONG PINE STREET, RIGHT INTO RUSSELL STREET, RIGHT INTO ALICE STREET, AND PROCEED TO THE TAXI RANK ON ALICE STREET.</p> <p>1.3.2. ALONG ANY OF ROUTES 1.2 TO 1.3 ABOVE, INTO BEREA ROAD, INTO WEST STREET, LEFT INTO ALIWI STREET, LEFT INTO PINE STREET, INTO PINE STREET TAXI STOP, ALONG PINE STREET, RIGHT INTO RUSSELL STREET, RIGHT INTO ALICE STREET AND PROCEED TO THE TAXI RANK IN ALICE STREET.</p> <p>1.3.3. ALONG ANY OF THE ROUTES 1.1 TO 1.3 ABOVE, INTO BLAMEY ROAD, INTO INKOSI ALBERT LUTHULI FREEWAY (M4), RIGHT INTO WEST STREET, LEFT INTO ALIWI STREET, LEFT INTO PINE STREET, INTO PINE STREET TAXI STOP, ALONG PINE STREET, RIGHT INTO ALICE STREET AND PROCEED TO THE TAXI RANK IN ALICE STREET.</p> <p>1.3.4. ALONG THE ROUTE DESCRIBED IN 1.2 TO 1.3 ABOVE, INTO BLAMEY ROAD INTO INKOSI ALBERT LUTHULI FREEWAY (M4), INTO MOORE ROAD OFF- RAMP INTO MOORE ROAD, RIGHT INTO WARWICK AVENUE, RIGHT INTO ALICE STREET AND PROCEED TO ALICE STREET TAXI RANK.</p> <p>3.0. RETURN JOURNEY: DURBAN TO YELLOWWOOD PARK</p> <p>3.1. FROM ALICE STREET TAXI RANK, RIGHT INTO GREY STREET, RIGHT INTO LEOPOLD STREET, LEFT INTO MARKET STREET, INTO WILLIAMS ROAD/ SYDNEY ROAD, INTO SARINA/ UMBILO ROAD, INTO EDWIN SWALES DRIVE, RIGHT INTO SOUTH COAST ROAD, RIGHT INTO BLAMEY ROAD AND PROCEED TO YELLOWWOOD PARK ALONG ANY OF THE FORWARD ROUTE IN REVERSE.</p> <p>3.2. FROM ALICE STREET TAXI RANK, RIGHT INTO SOLDIERS' WAY, LEFT INTO COMMERCIAL ROAD, RIGHT INTO WALNUT ROAD, RIGHT INTO PINE STREET, INTO PINE STREET TAXI STOP, ALONG PINE STREET, LEFT INTO GARDINER STREET, RIGHT INTO SMITH STREET, INTO WILLIAMS/ SYDNEY ROAD, INTO SARINA/ UMBILO ROAD, INTO EDWIN SWALES DRIVE, RIGHT INTO SOUTH COAST ROAD, RIGHT INTO BLAMEY ROAD AND PROCEED TO YELLOWWOOD PARK ALONG ANY OF THE FORWARD ROUTES IN REVERSE.</p> <p>3.3. FROM ALICE STREET TAXI RANK, RIGHT INTO GREY STREET, INTO BROAD STREET, RIGHT INTO SMITH STREET, INTO THE M4 FREEWAY, INTO BLAMEY ROAD OFF – RAMP, ALONG BLAMEY ROAD AND PROCEED TO YELLOWWOOD PARK ALONG ANY OF THE FORWARD ROUTE IN REVERSE.</p>		



transport

Department:
Transport
Province of KwaZulu-Natal

GAZETTE

LGKZNG35-2019-NOV

REGION: ALL

1)	Application Number: APP0119309	2)	Gazette Number: LGKZNG35-2019-NOV
3)	Applicant: SM MADONDO ID NO. 6110075388083 Association: YELLOW-WOOD PARK TAXI ASSOCIATION	4)	Applicant Address: 19 GALLINULE ROAD WOODHAVEN DURBAN 4011
5)	Existing Licence Holder: NOT APPLICABLE ID NO. NOT APPLICABLE	6)	Existing Licence Holder Address: NOT APPLICABLE
7)	Type of application: NEW OPERATING LICENCE	8)	Operating Licence Number: NOTAVAILABLE
9)	Vehicle Type: MINIBUS	10)	1 X 15 (SEATED) + 0 (STANDING)
11)	Region: DURBAN CENTRAL		
12.1	<p>2202J52202JH00053703 - YELLOWWOOD PARK TO CLAIRWOOD</p> <p>YELLOWWOOD PARK TO CLAIRWOOD (TRENT ROAD) TAXI RANK</p> <p>FROM PELICAN PLACE, TURN LEFT INTO CURLEW CRESCENT, RIGHT INTO KINGFISHER ROAD, RIGHT INTO KENYON HOWDEN ROAD, RIGHT INTO RADCLIFF ROAD, RIGHT INTO GLANVILLE ROAD, LEFT INTO ALAMEIN AVENUE, RIGHT INTO NORWICH CRESCENT, RIGHT INTO ATHERSTONE PLACE, LEFT INTO MONTCLAIR ROAD, RIGHT INTO BLAMEY ROAD, LEFT INTO SOUTH COAST ROAD, LEFT INTO TRENT ROAD AND PROCEED TO THE TAXI RANK ON TRENT ROAD AND RETURN</p> <p>RETURN JOURNEY : CLAIRWOOD (TRENT ROAD) TO YELLOWWOOD PARK.</p> <p>FROM TRENT ROAD TAXI RANK, RIGHT INTO SOUTH COAST ROAD, RIGHT INTO BLAMEY ROAD, AND PROCEED TO YELLOWWOOD PARK TAXI RANK ALONG ANY OF THE FORWARD ROUTES IN REVERSE.</p>		
12.2	<p>2202J52206LS00053702 - YELLOWWOOD PARK TO DURBAN</p> <p>1. FORWARD JOURNEY: YELLOWWOOD PARK TO DURBAN</p> <p>1.1. FROM PELICAN PLACE YELLOWWOOD PARK, TURN LEFT INTO CURLEW CRESCENT, RIGHT INTO KINGFISHER ROAD, RIGHT INTO KENYON HOWDEN ROAD, RIGHT INTO TERNWAY AVENUE, INTO LINNET ROAD, RIGHT INTO KENYON HOWDEN ROAD, LEFT INTO BALE AVENUE, RIGHT INTO VERITY AVENUE, INTO LANGTON ROAD, RIGHT INTO WINGATE ROAD, INTO WOOD ROAD, INTO ROLAND CHAPMAN DRIVE, RIGHT INTO BLAMEY ROAD, LEFT INTO SOUTH COAST ROAD, LEFT INTO EDWIN SWALES DRIVE, INTO SARINA ROAD, INTO UMBILO ROAD, RIGHT INTO BEREA ROAD, LEFT INTO WARWICK AVENUE, RIGHT INTO ALICE STREET AND PROCEED TO THE TAXI RANK ON ALICE STREET AND RETURN AS PER ROUTE 3.</p> <p>1.2. ALONG THE SAME ROUTE AS ABOVE, INTO ALICE STREET, RIGHT INTO SOLDIERS WAY, LEFT INTO COMMERCIAL ROAD, RIGHT INTO WALNUT ROAD, RIGHT INTO PINE STREET, AND PROCEED TO THE TAXI STOP, ALONG PINE STREET, RIGHT INTO RUSSELL STREET, RIGHT INTO ALICE STREET AND PROCEED TO THE TAXI RANK ON ALICE STREET AND RETURN AS PER ROUTE 3.</p> <p>1.3. ALONG THE SAME ROUTE AS ABOVE, INTO KENYON HOWDEN ROAD, RIGHT INTO RADCLIFF, RIGHT INTO GLANVILLE ROAD, RIGHT INTO HALIFAX ROAD, LEFT INTO LEICESTER ROAD, INTO ROLAND CHAPMAN DRIVE, RIGHT INTO BLAMEY ROAD, LEFT INTO SOUTH COAST ROAD, INTO EDWIN SWALES DRIVE, INTO SARINA ROAD, INTO UMBILO ROAD, RIGHT INTO BEREA ROAD, LEFT INTO WARWICK AVENUE, RIGHT INTO ALICE STREET AND PROCEED TO THE TAXI RANK ON ALICE STREET AND RETURN AS PER ROUTE 3.</p> <p>1.3.1. ALONG THE SAME ROUTE AS IN (1.3) ABOVE, INTO BEREA ROAD, LEFT INTO WARWICK AVENUE, RIGHT INTO ALICE STREET, INTO SOLDIERS' WAY, LEFT INTO COMMERCIAL ROAD, RIGHT INTO WALNUT ROAD, RIGHT INTO PINE STREET, INTO TAXI STOP, ALONG PINE STREET, RIGHT INTO RUSSELL STREET, RIGHT INTO ALICE STREET, AND PROCEED TO THE TAXI RANK ON ALICE STREET.</p> <p>1.3.2. ALONG ANY OF ROUTES 1.2 TO 1.3 ABOVE, INTO BEREA ROAD, INTO WEST STREET, LEFT INTO ALIWA STREET, LEFT INTO PINE STREET, INTO PINE STREET TAXI STOP, ALONG PINE STREET, RIGHT INTO RUSSELL STREET, RIGHT INTO ALICE STREET AND PROCEED TO THE TAXI RANK IN ALICE STREET.</p> <p>1.3.3. ALONG ANY OF THE ROUTES 1.1 TO 1.3 ABOVE, INTO BLAMEY ROAD, INTO INKOSI ALBERT LUTHULI FREEWAY (M4), RIGHT INTO WEST STREET, LEFT INTO ALIWA STREET, LEFT INTO PINE STREET, INTO PINE STREET TAXI STOP, ALONG PINE STREET, RIGHT INTO ALICE STREET AND PROCEED TO THE TAXI RANK IN ALICE STREET.</p> <p>1.3.4. ALONG THE ROUTE DESCRIBED IN 1.2 TO 1.3 ABOVE, INTO BALMEY ROAD INTO INKOSI ALBERT LUTHULI FREEWAY (M4), INTO MOORE ROAD OFF- RAMP INTO MOORE ROAD, RIGHT INTO WARWICK AVENUE, RIGHT INTO ALICE STREET AND PROCEED TO ALICE STREET TAXI RANK.</p> <p>3.0. RETURN JOURNEY: DURBAN TO YELLOWWOOD PARK</p> <p>3.1. FROM ALICE STREET TAXI RANK, RIGHT INTO GREY STREET, RIGHT INTO LEOPOLD STREET, LEFT INTO MARKET STREET, INTO WILLIAMS ROAD/ SYDNEY ROAD, INTO SARINA/ UMBILO ROAD, INTO EDWIN SWALES DRIVE, RIGHT INTO SOUTH COAST ROAD, RIGHT INTO BALMEY ROAD AND PROCEED TO YELLOWWOOD PARK ALONG ANY OF THE FORWARD ROUTE IN REVERSE.</p> <p>3.2. FROM ALICE STREET TAXI RANK, RIGHT INTO SOLDIERS' WAY, LEFT INTO COMMERCIAL ROAD, RIGHT INTO WALNUT ROAD, RIGHT INTO PINE STREET, INTO PINE STREET TAXI STOP, ALONG PINE STREET, LEFT INTO GARDINER STREET, RIGHT INTO SMITH STREET, INTO WILLIAMS/ SYDNEY ROAD, INTO SARINA/ UMBILO ROAD, INTO EDWIN SWALES DRIVE, RIGHT INTO SOUTH COAST ROAD, RIGHT INTO BLAMEY ROAD AND PROCEED TO YELLOWWOOD PARK ALONG ANY OF THE FORWARD ROUTES IN REVERSE</p> <p>3.3. FROM ALICE STREET TAXI RANK, RIGHT INTO GREY STREET, INTO BROAD STREET, RIGHT INTO SMITH STREET, INTO THE M4 FREEWAY, INTO BALMEY ROAD OFF – RAMP, ALONG BLAMEY ROAD AND PROCEED TO YELLOWWOOD PARK ALONG ANY OF THE FORWARD ROUTE IN REVERSE.</p>		



transport

Department:
Transport
Province of KwaZulu-Natal

GAZETTE

LGKZNG35-2019-NOV

REGION: ALL

1)	Application Number: APP0119311	2)	Gazette Number: LGKZNG35-2019-NOV
3)	Applicant: SM MADONDO ID NO. 6110075388083 Association: YELLOW-WOOD PARK TAXI ASSOCIATION	4)	Applicant Address: 19 GALLINULE ROAD WOODHAVEN DURBAN 4011
5)	Existing Licence Holder: NOT APPLICABLE ID NO. NOT APPLICABLE	6)	Existing Licence Holder Address: NOT APPLICABLE
7)	Type of application: NEW OPERATING LICENCE	8)	Operating Licence Number: NOTAVAILABLE
9)	Vehicle Type: MINIBUS	10)	1 X 15 (SEATED) + 0 (STANDING)
11)	Region: DURBAN CENTRAL		
12.1	<p>2202J52202JH00053703 - YELLOWWOOD PARK TO CLAIRWOOD</p> <p>YELLOWWOOD PARK TO CLAIRWOOD (TRENT ROAD) TAXI RANK</p> <p>FROM PELICAN PLACE, TURN LEFT INTO CURLEW CRESCENT, RIGHT INTO KINGFISHER ROAD, RIGHT INTO KENYON HOWDEN ROAD, RIGHT INTO RADCLIFF ROAD, RIGHT INTO GLANVILLE ROAD, LEFT INTO ALAMEIN AVENUE, RIGHT INTO NORWICH CRESCENT, RIGHT INTO ATHERSTONE PLACE, LEFT INTO MONTCLAIR ROAD, RIGHT INTO BLAMEY ROAD, LEFT INTO SOUTH COAST ROAD, LEFT INTO TRENT ROAD AND PROCEED TO THE TAXI RANK ON TRENT ROAD AND RETURN</p> <p>RETURN JOURNEY : CLAIRWOOD (TRENT ROAD) TO YELLOWWOOD PARK.</p> <p>FROM TRENT ROAD TAXI RANK, RIGHT INTO SOUTH COAST ROAD, RIGHT INTO BLAMEY ROAD, AND PROCEED TO YELLOWWOOD PARK TAXI RANK ALONG ANY OF THE FORWARD ROUTES IN REVERSE.</p>		
12.2	<p>2202J52206LS00053702 - YELLOWWOOD PARK TO DURBAN</p> <p>1. FORWARD JOURNEY: YELLOWWOOD PARK TO DURBAN</p> <p>1.1. FROM PELICAN PLACE YELLOWWOOD PARK, TURN LEFT INTO CURLEW CRESCENT, RIGHT INTO KINGFISHER ROAD, RIGHT INTO KENYON HOWDEN ROAD, RIGHT INTO TERNWAY AVENUE, INTO LINNET ROAD, RIGHT INTO KENYON HOWDEN ROAD, LEFT INTO BALE AVENUE, RIGHT INTO VERITY AVENUE, INTO LANGTON ROAD, RIGHT INTO WINGATE ROAD, INTO WOOD ROAD, INTO ROLAND CHAPMAN DRIVE, RIGHT INTO BLAMEY ROAD, LEFT INTO SOUTH COAST ROAD, LEFT INTO EDWIN SWALES DRIVE, INTO SARINA ROAD, INTO UMBILO ROAD, RIGHT INTO BEREA ROAD, LEFT INTO WARWICK AVENUE, RIGHT INTO ALICE STREET AND PROCEED TO THE TAXI RANK ON ALICE STREET AND RETURN AS PER ROUTE 3.</p> <p>1.2. ALONG THE SAME ROUTE AS ABOVE, INTO ALICE STREET, RIGHT INTO SOLDIERS WAY, LEFT INTO COMMERCIAL ROAD, RIGHT INTO WALNUT ROAD, RIGHT INTO PINE STREET, AND PROCEED TO THE TAXI STOP, ALONG PINE STREET, RIGHT INTO RUSSELL STREET, RIGHT INTO ALICE STREET AND PROCEED TO THE TAXI RANK ON ALICE STREET AND RETURN AS PER ROUTE 3.</p> <p>1.3. ALONG THE SAME ROUTE AS ABOVE, INTO KENYON HOWDEN ROAD, RIGHT INTO RADCLIFF, RIGHT INTO GLANVILLE ROAD, RIGHT INTO HALIFAX ROAD, LEFT INTO LEICESTER ROAD, INTO ROLAND CHAPMAN DRIVE, RIGHT INTO BLAMEY ROAD, LEFT INTO SOUTH COAST ROAD, INTO EDWIN SWALES DRIVE, INTO SARINA ROAD, INTO UMBILO ROAD, RIGHT INTO BEREA ROAD, LEFT INTO WARWICK AVENUE, RIGHT INTO ALICE STREET AND PROCEED TO THE TAXI RANK ON ALICE STREET AND RETURN AS PER ROUTE 3.</p> <p>1.3.1. ALONG THE SAME ROUTE AS IN (1.3) ABOVE, INTO BEREA ROAD, LEFT INTO WARWICK AVENUE, RIGHT INTO ALICE STREET, INTO SOLDIERS' WAY, LEFT INTO COMMERCIAL ROAD, RIGHT INTO WALNUT ROAD, RIGHT INTO PINE STREET, INTO TAXI STOP, ALONG PINE STREET, RIGHT INTO RUSSELL STREET, RIGHT INTO ALICE STREET, AND PROCEED TO THE TAXI RANK ON ALICE STREET.</p> <p>1.3.2. ALONG ANY OF ROUTES 1.2 TO 1.3 ABOVE, INTO BEREA ROAD, INTO WEST STREET, LEFT INTO ALIWI STREET, LEFT INTO PINE STREET, INTO PINE STREET TAXI STOP, ALONG PINE STREET, RIGHT INTO RUSSELL STREET, RIGHT INTO ALICE STREET AND PROCEED TO THE TAXI RANK IN ALICE STREET.</p> <p>1.3.3. ALONG ANY OF THE ROUTES 1.1 TO 1.3 ABOVE, INTO BLAMEY ROAD, INTO INKOSI ALBERT LUTHULI FREEWAY (M4), RIGHT INTO WEST STREET, LEFT INTO ALIWI STREET, LEFT INTO PINE STREET, INTO PINE STREET TAXI STOP, ALONG PINE STREET, RIGHT INTO ALICE STREET AND PROCEED TO THE TAXI RANK IN ALICE STREET.</p> <p>1.3.4. ALONG THE ROUTE DESCRIBED IN 1.2 TO 1.3 ABOVE, INTO BALMEY ROAD INTO INKOSI ALBERT LUTHULI FREEWAY (M4), INTO MOORE ROAD OFF- RAMP INTO MOORE ROAD, RIGHT INTO WARWICK AVENUE, RIGHT INTO ALICE STREET AND PROCEED TO ALICE STREET TAXI RANK.</p> <p>3.0. RETURN JOURNEY: DURBAN TO YELLOWWOOD PARK</p> <p>3.1. FROM ALICE STREET TAXI RANK, RIGHT INTO GREY STREET, RIGHT INTO LEOPOLD STREET, LEFT INTO MARKET STREET, INTO WILLIAMS ROAD/ SYDNEY ROAD, INTO SARINA/ UMBILO ROAD, INTO EDWIN SWALES DRIVE, RIGHT INTO SOUTH COAST ROAD, RIGHT INTO BALMEY ROAD AND PROCEED TO YELLOWWOOD PARK ALONG ANY OF THE FORWARD ROUTE IN REVERSE.</p> <p>3.2. FROM ALICE STREET TAXI RANK, RIGHT INTO SOLDIERS' WAY, LEFT INTO COMMERCIAL ROAD, RIGHT INTO WALNUT ROAD, RIGHT INTO PINE STREET, INTO PINE STREET TAXI STOP, ALONG PINE STREET, LEFT INTO GARDINER STREET, RIGHT INTO SMITH STREET, INTO WILLIAMS/ SYDNEY ROAD, INTO SARINA/ UMBILO ROAD, INTO EDWIN SWALES DRIVE, RIGHT INTO SOUTH COAST ROAD, RIGHT INTO BLAMEY ROAD AND PROCEED TO YELLOWWOOD PARK ALONG ANY OF THE FORWARD ROUTES IN REVERSE.</p> <p>3.3. FROM ALICE STREET TAXI RANK, RIGHT INTO GREY STREET, INTO BROAD STREET, RIGHT INTO SMITH STREET, INTO THE M4 FREEWAY, INTO BALMEY ROAD OFF – RAMP, ALONG BLAMEY ROAD AND PROCEED TO YELLOWWOOD PARK ALONG ANY OF THE FORWARD ROUTE IN REVERSE.</p>		



transport

Department:
Transport
Province of KwaZulu-Natal

GAZETTE

LGKZNG35-2019-NOV

REGION: ALL

1)	Application Number: APP0119313	2)	Gazette Number: LGKZNG35-2019-NOV
3)	Applicant: SM MADONDO ID NO. 6110075388083 Association: YELLOW-WOOD PARK TAXI ASSOCIATION	4)	Applicant Address: 19 GALLINULE ROAD WOODHAVEN DURBAN 4011
5)	Existing Licence Holder: NOT APPLICABLE ID NO. NOT APPLICABLE	6)	Existing Licence Holder Address: NOT APPLICABLE
7)	Type of application: NEW OPERATING LICENCE	8)	Operating Licence Number: NOTAVAILABLE
9)	Vehicle Type: MINIBUS	10)	1 X 15 (SEATED) + 0 (STANDING)
11)	Region: DURBAN CENTRAL		
12.1	<p>2202J52202JH00053703 - YELLOWWOOD PARK TO CLAIRWOOD</p> <p>YELLOWWOOD PARK TO CLAIRWOOD (TRENT ROAD) TAXI RANK</p> <p>FROM PELICAN PLACE, TURN LEFT INTO CURLEW CRESCENT, RIGHT INTO KINGFISHER ROAD, RIGHT INTO KENYON HOWDEN ROAD, RIGHT INTO RADCLIFF ROAD, RIGHT INTO GLANVILLE ROAD, LEFT INTO ALAMEIN AVENUE, RIGHT INTO NORWICH CRESCENT, RIGHT INTO ATHERSTONE PLACE, LEFT INTO MONTCLAIR ROAD, RIGHT INTO BLAMEY ROAD, LEFT INTO SOUTH COAST ROAD, LEFT INTO TRENT ROAD AND PROCEED TO THE TAXI RANK ON TRENT ROAD AND RETURN</p> <p>RETURN JOURNEY : CLAIRWOOD (TRENT ROAD) TO YELLOWWOOD PARK.</p> <p>FROM TRENT ROAD TAXI RANK, RIGHT INTO SOUTH COAST ROAD, RIGHT INTO BLAMEY ROAD, AND PROCEED TO YELLOWWOOD PARK TAXI RANK ALONG ANY OF THE FORWARD ROUTES IN REVERSE.</p>		
12.2	<p>2202J52206LS00053702 - YELLOWWOOD PARK TO DURBAN</p> <p>1. FORWARD JOURNEY: YELLOWWOOD PARK TO DURBAN</p> <p>1.1. FROM PELICAN PLACE YELLOWWOOD PARK, TURN LEFT INTO CURLEW CRESCENT, RIGHT INTO KINGFISHER ROAD, RIGHT INTO KENYON HOWDEN ROAD, RIGHT INTO TERNWAY AVENUE, INTO LINNET ROAD, RIGHT INTO KENYON HOWDEN ROAD, LEFT INTO BALE AVENUE, RIGHT INTO VERITY AVENUE, INTO LANGTON ROAD, RIGHT INTO WINGATE ROAD, INTO WOOD ROAD, INTO ROLAND CHAPMAN DRIVE, RIGHT INTO BLAMEY ROAD, LEFT INTO SOUTH COAST ROAD, LEFT INTO EDWIN SWALES DRIVE, INTO SARINA ROAD, INTO UMBILO ROAD, RIGHT INTO BEREA ROAD, LEFT INTO WARWICK AVENUE, RIGHT INTO ALICE STREET AND PROCEED TO THE TAXI RANK ON ALICE STREET AND RETURN AS PER ROUTE 3.</p> <p>1.2. ALONG THE SAME ROUTE AS ABOVE, INTO ALICE STREET, RIGHT INTO SOLDIERS WAY, LEFT INTO COMMERCIAL ROAD, RIGHT INTO WALNUT ROAD, RIGHT INTO PINE STREET, AND PROCEED TO THE TAXI STOP, ALONG PINE STREET, RIGHT INTO RUSSELL STREET, RIGHT INTO ALICE STREET AND PROCEED TO THE TAXI RANK ON ALICE STREET AND RETURN AS PER ROUTE 3.</p> <p>1.3. ALONG THE SAME ROUTE AS ABOVE, INTO KENYON HOWDEN ROAD, RIGHT INTO RADCLIFF, RIGHT INTO GLANVILLE ROAD, RIGHT INTO HALIFAX ROAD, LEFT INTO LEICESTER ROAD, INTO ROLAND CHAPMAN DRIVE, RIGHT INTO BLAMEY ROAD, LEFT INTO SOUTH COAST ROAD, INTO EDWIN SWALES DRIVE, INTO SARINA ROAD, INTO UMBILO ROAD, RIGHT INTO BEREA ROAD, LEFT INTO WARWICK AVENUE, RIGHT INTO ALICE STREET AND PROCEED TO THE TAXI RANK ON ALICE STREET AND RETURN AS PER ROUTE 3.</p> <p>1.3.1. ALONG THE SAME ROUTE AS IN (1.3) ABOVE, INTO BEREA ROAD, LEFT INTO WARWICK AVENUE, RIGHT INTO ALICE STREET, INTO SOLDIERS' WAY, LEFT INTO COMMERCIAL ROAD, RIGHT INTO WALNUT ROAD, RIGHT INTO PINE STREET, INTO TAXI STOP, ALONG PINE STREET, RIGHT INTO RUSSELL STREET, RIGHT INTO ALICE STREET, AND PROCEED TO THE TAXI RANK ON ALICE STREET.</p> <p>1.3.2. ALONG ANY OF ROUTES 1.2 TO 1.3 ABOVE, INTO BEREA ROAD, INTO WEST STREET, LEFT INTO ALIWA STREET, LEFT INTO PINE STREET, INTO PINE STREET TAXI STOP, ALONG PINE STREET, RIGHT INTO RUSSELL STREET, RIGHT INTO ALICE STREET AND PROCEED TO THE TAXI RANK IN ALICE STREET.</p> <p>1.3.3. ALONG ANY OF THE ROUTES 1.1 TO 1.3 ABOVE, INTO BLAMEY ROAD, INTO INKOSI ALBERT LUTHULI FREEWAY (M4), RIGHT INTO WEST STREET, LEFT INTO ALIWA STREET, LEFT INTO PINE STREET, INTO PINE STREET TAXI STOP, ALONG PINE STREET, RIGHT INTO ALICE STREET AND PROCEED TO THE TAXI RANK IN ALICE STREET.</p> <p>1.3.4. ALONG THE ROUTE DESCRIBED IN 1.2 TO 1.3 ABOVE, INTO BALMEY ROAD INTO INKOSI ALBERT LUTHULI FREEWAY (M4), INTO MOORE ROAD OFF- RAMP INTO MOORE ROAD, RIGHT INTO WARWICK AVENUE, RIGHT INTO ALICE STREET AND PROCEED TO ALICE STREET TAXI RANK.</p> <p>3.0. RETURN JOURNEY: DURBAN TO YELLOWWOOD PARK</p> <p>3.1. FROM ALICE STREET TAXI RANK, RIGHT INTO GREY STREET, RIGHT INTO LEOPOLD STREET, LEFT INTO MARKET STREET, INTO WILLIAMS ROAD/ SYDNEY ROAD, INTO SARINA/ UMBILO ROAD, INTO EDWIN SWALES DRIVE, RIGHT INTO SOUTH COAST ROAD, RIGHT INTO BALMEY ROAD AND PROCEED TO YELLOWWOOD PARK ALONG ANY OF THE FORWARD ROUTE IN REVERSE.</p> <p>3.2. FROM ALICE STREET TAXI RANK, RIGHT INTO SOLDIERS' WAY, LEFT INTO COMMERCIAL ROAD, RIGHT INTO WALNUT ROAD, RIGHT INTO PINE STREET, INTO PINE STREET TAXI STOP, ALONG PINE STREET, LEFT INTO GARDINER STREET, RIGHT INTO SMITH STREET, INTO WILLIAMS/ SYDNEY ROAD, INTO SARINA/ UMBILO ROAD, INTO EDWIN SWALES DRIVE, RIGHT INTO SOUTH COAST ROAD, RIGHT INTO BLAMEY ROAD AND PROCEED TO YELLOWWOOD PARK ALONG ANY OF THE FORWARD ROUTES IN REVERSE</p> <p>3.3. FROM ALICE STREET TAXI RANK, RIGHT INTO GREY STREET, INTO BROAD STREET, RIGHT INTO SMITH STREET, INTO THE M4 FREEWAY, INTO BALMEY ROAD OFF – RAMP, ALONG BLAMEY ROAD AND PROCEED TO YELLOWWOOD PARK ALONG ANY OF THE FORWARD ROUTE IN REVERSE.</p>		



transport

Department:
Transport
Province of KwaZulu-Natal

GAZETTE

LGKZNG35-2019-NOV

REGION: ALL

1)	Application Number: APP0119317	2)	Gazette Number: LGKZNG35-2019-NOV
3)	Applicant: ATM HLONGWANE ID NO. 7401085762089 Association: UZIMELENI TAXI ASSOCIATION	4)	Applicant Address: P O BOX 10026 MERRIVALE KWZULU NATAL 3291
5)	Existing Licence Holder: NOT APPLICABLE ID NO. NOT APPLICABLE	6)	Existing Licence Holder Address: NOT APPLICABLE
7)	Type of application: NEW OPERATING LICENCE	8)	Operating Licence Number: NOTAVAILABLE
9)	Vehicle Type: MINIBUS	10)	1 X 14 (SEATED) + 0 (STANDING)
11)	Region: UMGUNGUNDLOVU		
12.1	<p>22068322068T10051237 - MPOPHOMENI TO PIETERMARITZBURG</p> <p>FROM MPOPHOMENI TAXI RANK PROCEED INTO MANDELA HIGHWAY, TURN RIGHT INTO (R617) BOSTON ROAD AND THEN PROCEED TILL TURN RIGHT TO JOIN (N3) FREEWAY (EAST BOUND) AND THEN OPERATE AS PER ROUTE (2) TO MASUKWANE TAXI RANK IN PIETERMARITZBURG.</p> <p>FROM MASUKWANE TAXI RANK, TURN LEFT INTO (M70) CHURCH STREET, TURN LEFT TO JOIN (N3) FREEWAY (WEST BOUND) AND THEN PROCEED TILL HOWICK AND UNDERBERG OFF RAMP, AT THE STOP SIGN, TURN LEFT INTO (R617) BOSTON ROAD AND THEN OPERATE AS PER FORWARD ROUTE BACK TO MPOPHOMENI.</p> <p>NB: RESTRICTED FROM PICKING UP ON FORWARD ROUTE BETWEEN CHATTERTON ROAD AND CHURCH STREET, BUT AT SELGRO CENTRE ALONG BOSHOF STREET, ONLY PICK UP MPOPHOMENI AND INTENDED PASSENGERS ONLY AND CONVEY THEM TO MASUKWANE TAXI RANK FREE OF CHARGE, BUT PASSENGERS TO BE DROPPED OFF ALONG THE ROUTE, ONLY AT THE TAXI STOPS DESIGNATED BY THE MUNICIPALITY.</p>		
12.2	<p>22068A22068300051236 - HOWICK TO MPOPHOMENI</p> <p>FROM APPROVED TAXI RANK IN HOWICK, SOMME STREET TURN RIGHT INTO HARVARD STREET, TURN RIGHT INTO R103 MAIN STREET AND THEN PASS THE FOLLOWING LOCATIONS SARMCOL, MIDLANDS HOSPITAL (ENKAMBINI), GREENFIELD, ESOKENI AND THEN PROCEED INTO ZEEDERBERG ROAD, TURN RIGHT AT TRAFFIC LIGHTS AT MERRIVALE SHELL SERVICE STATION, TURN RIGHT INTO R617 BOSTON ROAD AND THEN PASS SATAN STORES, TUMBLE ROAD, EMAKANINI, N.P.B. AND THEN TURN RIGHT INTO MANDELA HIGHWAY, TURN RIGHT INTO TAMBO ROAD, TURN LEFT INTO CHRIS HANI HIGHWAY THEN TURN LEFT INTO MHLONGO ROAD AT ST. ANNE TRANSITS TAXI RANK, TURN RIGHT INTO MANDELA HIGHWAY THEN PASS MPOPHOMENI TAXI RANK PROCEED ALONG THE SAME ROAD TILL PASS TRANSITS TAXI RANK AT ANGLICAN CHURCH THEN PROCEED TO EBUMNANDINI, MPOPHOMENI CEMENTARY AND WARD 8 (EMASHINGENI).</p> <p>FROM WARD 8 (EMASHINGENI), MPOPHOMENI CEMENTARY AND EBUMNANDINI OPERATE ALONG MANDELA HIGHWAY TILL PASS MPOPHOMENI TAXI RANK AND EMHLANGENI THEN TURN RIGHT INTO (R617) BOSTON ROAD AND THEN FOLLOW FORWARD ROUTE TILL CROSS UMNGENI BRIDGE AND THEN TURN LEFT INTO MORLING STREET, TURN RIGHT INTO SOMME STREET TAXI RANK THEN PROCEED STRAIGHT CROSS HARVARD STREET, BELL STREET AND THEN TURN LEFT INTO MAIN STREET PASS HALFWAY TOYOTA, MINI MARKET, ROMAN CATHOLIC CHURCH, SUNFIELD AND THEN TURN LEFT INTO GREENDALE SHOPPING CENTRE AND THEN RETURN ALONG MAIN STREET TILL TURN LEFT INTO GUSH AVE AT MINI MARKET, TURN RIGHT INTO MARE STREET, TURN RIGHT INTO KARKLOOF ROAD AND PROCEED LEFT INTO MAIN STREET AND TURN RIGHT INTO MORLING STREET AND TURN INTO SOMME STREET TAXI RANK.</p>		
12.3	<p>22068A22068A00146107 - SZ SIBISI ADDITIONAL AUTHORITY</p> <p>FROM HOME TURN RIGHT INTO RAILWAY STREET TURN LEFT TO KLASSEN STREET TURN RIGHT INTO GEEK ROAD TURN LEFT INTO HOLIDAY ROAD TURN LEFT INTO ZEEDERBERG ROAD TURN LEFT TO JOIN (N3) FREEWAY EASTBOUND TURN LEFT INTO M40 CHARTERTON ROAD IN PIETERMARITZBURG PROCEED INTO BOSHOF STREET TURN RIGHT INTO CHURCH STREET TURN LEFT OLD MARKET ROAD IN FREEDOM SQUARE PICK UP AT 06H15.FROM FREEDOM SQUARE TURN LEFT INTO OLD MARKET TURN RIGHT CHURCH STREET THE PROCEED STRAIGHT TURN INTO NEW GREYTOWN ROAD R33 PROCEED STRAIGHT PICK UP AT MOUNTAIN RISE PROCEED STRAIGHT TURN LEFT TO WARTBURG ROAD R614 PASS WARTBURG PROCEED STRAIGHT TURN RIGHT TO JOIN TONGAT ROAD TURN LEFT TO MOUNT ELIAS ROAD.PROCEED STRAIGHT TURN RIGHT INTO D348 PROCEED STRAIGHT TO EFAYE LOCATION AND BAMBANANI SETTING DOWN AT EFAYE PRIMARY SCHOOL ,THOLISIZWE HIGH SCHOOL AND PARK OF AT ISIPHOSAKHE GENERAL DEALER STORE.DEPART FROM ISIPHOSAKHE GENERAL DEALER STORE AT 14H40 THOLISIZWE HIGH SCHOOL AT 15H00 AND ON RETURN WITH D348 TURN LEFT INTO MOUNT ELIAS ROAD TURN RIGHT TO TONGAT ROAD R614 TURN LEFT COOL AIR ROAD AND TURN RIGHT R614 STRAIGHT TURN LEFT IN GREYTOWN ROAD R33 TO PIETERMARITZBURG SITTING DOWN AT MOUNTAIN RISE NO PICKING UP AND SETTING DOWN FROM CHURCH STREET TILL FREEDOM SQUARE.</p>		
12.4	<p>22068A22068T10051238 - HOWICK TO HILTON COLLEGE</p> <p>FROM SOMME STREET TAXI RANK IN HOWICK TURN RIGHT INTO HARVARD STREET, TURN RIGHT INTO (R103) MAIN STREET AND THEN OPERATE AS ROUTE (2) TILL CEDARA INTERCHANGE AND TURN INTO (R103) OLD HOWICK ROAD AND TURN LEFT INTO (M80) HILTON AVENUE PASS HILTON CENTRE AND PROCEED TILL HILTON COLLEGE MAIN ENTRANCE.</p> <p>FROM HILTON COLLEGE (MAIN ENTRANCE) PROCEED ALONG (M80) HILTON AVENUE TILL TURN RIGHT INTO (R103) OLD HOWICK ROAD AND TURN LEFT TO JOIN (N3) FREEWAY (WEST BOUND) AND THE PROCEED TILL HOWICK AND UNDERBERG OFF RAMP AT THE STOP SIGN TURN RIGHT INTO ZEEDERBERG ROAD AND THEN OPERATE AS PER FORWARD ROUTE TILL CROSS UMNGENI BRIDGE AND TURN LEFT INTO MORLING STREET, TURN RIGHT INTO SOMME STREET TAXI RANK AND THEN OPERATE AS PER RETURN ROUTE OF (1.1) TO THE AFFECTED AREAS</p>		



transport

Department:
Transport
Province of KwaZulu-Natal

GAZETTE

LGKZNG35-2019-NOV

REGION: ALL

1) Application Number: APP0119320	2) Gazette Number: LGKZNG35-2019-NOV
3) Applicant: SAI MAZIBUKO ID NO. 7305015503085 Association: DOLPHIN COAST TAXI OWNERS ASSOCIATION	4) Applicant Address: B 457 THEMBENI AREA 4491
5) Existing Licence Holder: NOT APPLICABLE ID NO. NOT APPLICABLE	6) Existing Licence Holder Address: NOT APPLICABLE
7) Type of application: NEW OPERATING LICENCE	8) Operating Licence Number: NOTAVAILABLE
9) Vehicle Type: MINIBUS	10) 1 X 15 (SEATED) + 0 (STANDING)
11) Region: ILEMBE	
12.1	2100JU2206LS10047557 - SHAKASKRAAL - TONGAAT BALLITO VIA SHAKASKRAAL TO TONGAAT FROM BALLITO BUSINESS PARK TAXI RANK (PICK UP PASSENGERS) JOIN R102 SHAKASKRAAL (PICKING UP AND DROPPING OFF) UMHLALI,SHAKAHEAD,COMPENSATION AND FRASERS AND DROPPING OFF IN TOWN CENTRE AT TONGAAT TAXI RANK AND RETURN ALONG SAME ROUTE TO FRASERS,SHAKASHEAD,COMPENSATION ,UMHLALI, SHAKASKRAAL AND FINALLY TO BALLITO BUSINESS PARK TAXI RANK.
12.2	2206LS2207Q10047560 - BALLITO TO STANGER FROM BALLITO BUSINESS PARK TAXI RANK (PICK & DROP), ZIMBALI ENTRANCE, BALLITO DRIVE, COMPENSATION BEACH ROAD, DOLPHIN CRESCENT, OCEAN DRIVE, SHEFFIELD DRIVE,MR474,N2 TO SHAKA'S HEAD,R102,UMHLALI VILLAGE,R102 TO SHAKA KRAAL, NKOBOONGO TOWNSHIP, GLENDALE,R102 TO ETETE TOWNSHIP, SHAVIN'S TRAINING STORE, R102 TO STANGER TOWN CENTRE AND RETURN ALONG SAME ROUTE TO BALLITO BUSINESS PARK TAXI RANK.
12.3	2206LS2206LS00047558 - BALLITO TO TONGAAT FROM BALLITO BUSINESS PARK, NORTH ALONG N2,MR474,SHEFFIELD DRIVE, OCEAN DRIVE, DOLPHIN CRESCENT, COMPENSATION BEACH ROAD, BALLITO DRIVE,M4 SOUTH, ZIMBALI(PICK AND DROP) AND FINALLY ALONG WATSON HIGHWAY TO TONGAAT TOWN CENTRE FOR DROP OFF AND RETURN ALONG THE SAME ROUTE.
12.4	2206LS2206LS00047561 - BALLITO TO DURBAN FROM BALLITO BUSINESS PARK TAXI RANK,PICK UP,ALONG M4 SOUTH,ZIMBALI (PICK UP) TO DURBAN CITY CENTRE PICK UP AND RETURN ALONG SAME ROUTE TO BALLITO BUSINESS PARK.
12.5	2206LS2206LS00047563 - BALLITO TO EMPANGENI FROM BALLITO BUSINESS PARK TAXI RANK, M4 NORTH,DIRECT TO TAWA ROAD,R34, TO "A" TAXI RANK DROPPING OFF ONLY AND RETURN EMPTY TO BALLITO BUSINESS PARK.
12.6	2206LS2206LS00047564 - BALLITO TO DRIEFONTEIN FROM BALLITO BUSINESS PARK TAXI RANK, PICK UP,SHAKASKRAAL TAXI RANK TO DRIEFONTEIN (DROP OFF AND PICK UP) AND RETURN ALONG SAME ROUTE TO BALLITO BUSINESS PARK TAXI RANK.
12.7	2206LS2206LS00047565 - BALLITO TO GLENDALE FROM BALLITO BUSINESS PARK,PICKING UP AND DROPPING OFF ALONG N2, SHAKASHEAD, UMHLALI, BHIDAKHONA PRIMARY, GLENDALE SAPS AND RETURN ALONG SAME ROUTE TO BALLITO BUSINESS PARK PICKING UP & DROPPING OFF ALONG THE ROAD.
12.8	KZPRERC2735486 - BALLITO TO SHAKASKRAAL (SHAYAMOYA). FROM BALLITO TAXI RANK TURN RIGHT INTO MOFFAT DRIVE, TURN LEFT AT ROBOTS ONTO BALLITO DRIVE, CONTINUE ALONG BALLITO DRIVE, TURN LEFT TO JOIN N2. PROCEED ALONG THE N2 TOWARDS UMHLALI, TURN LEFT AT THE STOP STREET AFTER OFF-RAMP, PROCEED TO UMHLALI, TURN RIGHT ONTO THE R102 TOWARDS SHAKASKRAAL. DROP OFF AND PICK UP PASSENGERS AT SHAKASKRAAL RANKING FACILITY OPPOSITE SHAKASKRAAL POST OFFICE. PROCEED ALONG THE R102 FROM SHAKASKRAAL TO TURN LEFT ONTO CEMETRY LANE. DROP OFF AND PICK UP PASSENGERS. PROCEED INTO SHAYAMOYA TOWNSHIP. DROP AND PICK UP PASSENGERS INSIDE SHAYAMOYA TOWNSHIP RETURN TO THE R102 FROM SHAYAMOYA TOWNSHIP. TURN LEFT ONTO THE R102 TOWARDS STANGER. PROCEED ALONG THE R102 TO STANGER CBD. DROP OFF AND PICK UP PASSENGERS. RETURN TO BALLITO TAXI RANK ON THE SAME ROUTE PICKING AND DROPPING OF PASSENGERS.
12.9	KZPRERC2735535 - BALLITO TO PORT ST JOHNS FROM BALLITO TAXI RANK TURN LEFT ONTO MOFFAT DRIVE, TURN LEFT AT ROBOTS ONTO BALLITO DRIVE CONTINUE ON BALLITO DRIVE TURN LEFT ON N2 TOWARDS TONGAAT TOLL. PROCEED THROUGH TOLL TOWARDS SOUTH COAST, PASSING AMANZIMTOTI, UMKOMAAS, PARK RYNIE, IFABA BEACH, HIBBERDENE, PORT SHEPSTONE, MARGATE, SOUTHBROOM, PORT EDWARD, BIZANA, NDELA, FLAGSTAFF, HOLY CROSS MISSION, MKAMBATI, NDENGANE, LUSIKISIKI, TILONGO, PORT ST JOHNS, LIBODE, NGQELENI AND UMTHATHA. DROP OFF AND PICK UP RETURN TO BALLITO TAXI RANK ON THE SAME ROUTE. PICK UP AND DROP OFF..
12.10	KZPRERC2735584 - BALLITO TO ETETE (KHALAFUKWE). FROM BALLITO TAXI RANK TURN RIGHT ONTO MOFFAT DRIVE TURN LEFT AT ROBOT ONTO BALLITO DRIVE, CONTINUE ON BALLITO DRIVE, TURN LEFT TO JOIN N2. PROCEED ALONG TE N2 TOWARDS UMHLALI TURN LEFT AT STOP STREET AFTER OFF-RAMP PROCEED TO UMHLALI ROBOTS. TURN RIGHT ONTO R102 TOWARDS SHAKASKRAAL CONTINUE ALONG THE R102 TURN RIGHT OFF THE R102 INTO KHALAFUKER TOWNSHIP (GPS CO-ORDINATES OFF TURN OFF – 29.420038, 31.238260.) DROP OFF AND PICK UP PASSENGERS IN KHALAFUKWE TOWNSHIP, THEN RETURN TO THE R102 TURN RIGHT ONTO THE R102 PROCEED ALONG THE R102 TO STANGER CBD. DROP OFF AND PICK UP PASSENGERS. RETURN ON THE SAME ROUTE TO BALLITO TAXI RANK. PICKUP AND DROP OFF PASSENGERS.
12.11	KZPRERC2735633 - BALLITO TO PIETERMARITZBURG. FROM BALLITO TAXI RANK, TURN RIGHT ONTO MAFFAT DRIVE. TURN LEFT AT THE ROBOT ONTO BALLITO DRIVE CONTINUE ALONG BALLITO DRIVE, TURN RIGHT ONTO N2 TOWARDS TONGAAT TOLL PLAZA. PROCEED ALONG THE N2. TAKE N3 PIETERMARITZBURG OFF RAMP FROM N2 CONTINUE ALONG THE N3. PASS PINETOWN AND HLLCREST CONTINUING TOWARDS PIETERMARITZBURG. TAKE PIETERMARITZBURG CBD OFF RAMP FROM N3. PROCEED TO PIETERMARITZBURG CBD. DROP OFF AND PICK UP PASSENGERS. RETURN TO BALLITO ON THE SAME ROUTE. DROP OFF AND PICK UP PASSENGERS.
12.12	KZPRERC2735682 - BALLITO TO GREYTOWN. FROM BALLITO TAXI RANK, TURN RIGHT ONTO MOFFAT DRIVE. TURN LEFT AT THE ROBOT ONTO BALLITO DRIVE CONTINUE ALONG BALLITO DRIVE, TURN RIGHT ONTO N2 TOWARDS UMHLALI. TURN LEFT AT UMHLALI OFF RAMP. TURN LEFT AT STOP STREET AFTER OFF RAMP. PROCEED TO UMHLALI ROBOTS. TURN RIGHT ONTO THE R102 TOWARDS SHAKASKRAAL. CONTINUE ALONG R102 TO STANGER. TURN LEFT ONTO R74. PROCEED ALONG R74 TO GREYTOWN TAXI RANK. DROP OFF AND PICK UP PASSENGERS. RETURN TO BALLITO TAXI RANK ON THE SAME ROUTE. DROP OFF AND PICK UP PASSENGERS.



transport

Department:
Transport
Province of KwaZulu-Natal

GAZETTE

LGKZNG35-2019-NOV

REGION: ALL

12.13	KZPRERC2735731 - BALLITO TO SHEFFIELD (NEW). FROM BALLITO TAXI RANK, TURN RIGHT ONTO MOFFAT DRIVE. TURN RIGHT AT THE ROBOT ONTO BALLITO DRIVE. PROCEED TO COMPENSATION BEACH ROAD. TURN LEFT ONTO COMPENSATION BEACH ROAD, CONTINUE ALONG COMPENSATION BEACH ROAD, TURN LEFT ONTO DOLPHIN CRESCENT WHICH BECOMES OCEAN DRIVE. CONTINUE ALONG OCEAN DRIVE WHICH BECOMES HULETT DRIVE. CONTINUE ALONG HULETT DRIVE WHICH BECOMES SALT ROCK ROAD. PROCEED TO SHEFFIELD BEACH. PICK AND DROP OFF PASSENGERS. PROCEED TO UMHALI ROBOTS. TURN RIGHT ONTO R102 TOWARDS SHAKASKRAAL. PROCEED ALONG THE R102 TO STANGER. DROP OFF AND PICK UP PASSENGERS AND RETURN ON THE SAME ROUTE TO BALLITO. PICK AND DROP OFF PASSENGERS.
12.14	KZPRERC2735780 - BALLITO TO GROUTVILLE/MALENDE (NEW). FROM BALLITO TAXI RANK TURN RIGHT ONTO MOFFAT DRIVE. TURN LEFT AT THE ROBOTS ONTO BALLITO DRIVE. CONTINUE ON BALLITO DRIVE. TURN LEFT TO JOIN N2. PROCEED ALONG N2 TOWARDS UMHALI. TURN LEFT AT THE OFF RAMP TO UMHALI. TURN LEFT AT THE STOP STREET AFTER THE OFF RAMP. PROCEED TO UMHALI ROBOT TURN RIGHT ONTO THE R102 TOWARDS SHAKASKRAAL. CONTINUE ALONG THE R102. TURN LEFT OPPOSITE GROUTVILLE HIGH SCHOOL (GPS CO-ORDINATES OF TURN OF: -29.397796, 31.251870). DROP OFF AND PICK UP PASSENGERS. CONTINUE TO MALENDE. DROP OFF AND PICK UP PASSENGERS. EXIT THROUGH NOKUKHANYA LUTHULI STREET. RETURN TO THE R102. TURN LEFT ONTO THE R102 TOWARDS STANGER. PROCEED ALONG THE R102 TO STANGER CBD. DROP OFF AND PICK UP PASSENGERS. RETURN ON THE SAME ROUTE TO THE BALLITO TAXI RANK. PICK UP AND DROP OFF PASSENGERS.
12.15	KZPRERC2735829 - BALLITO TO WATERLOO/ VERULAM FROM BALLITO TAXI RANK, TURN LEFT ONTO MOFFAT DRIVE. TURN RIGHT ONTO BALLITO DRIVE. CONTINUE ALONG BALLITO DRIVE. TURN RIGHT AT ROBOTS ONTO M4. PROCEED ON M4 TOWARDS UMDLOTI. TAKE LEFT OFF RAMP. TURN RIGHT AFTER THE OFF RAMP ONTO M27. PROCEED ALONG M27 TOWARDS WATERLOO. DROP OFF AND PICK UP PASSENGERS. PROCEED TO VERULAM CBD. DROP OFF AND PICK UP PASSENGERS. RETURN TO BALLITO TAXI RANK ON THE SAME ROUTE. PICK UP AND DROP OFF PASSENGERS.
12.16	KZPRERC2735878 - BALLITO TO DARNALL. FROM BALLITO TAXI RANK, TURN RIGHT ONTO MOFFAT DRIVE. TURN LEFT AT ROBOT ONTO BALLITO DRIVE. CONTINUE ALONG BALLITO DRIVE. TURN LEFT TO JOIN N2. PROCEED ALONG THE N2 TOWARDS UMHALI. TURN LEFT AT UMHALI OFF RAMP. TURN LEFT AT STOP STREET AFTER OFF RAMP. PROCEED TO UMHALI ROBOTS. TURN RIGHT ONTO THE R102 TOWARDS SHAKASKRAAL. PROCEED ALONG THE R102 PASSING STANGER. TURN LEFT ONTO D159 CROSS RAILWAY BRIDGE. PICK UP AND DROP OFF PASSENGERS. PROCEED TO TURN RIGHT. CROSS BRIDGE TOWARDS HULETT SUGAR MILL. DROP OFF AND PICK UP PASSENGERS. RETURN TO THE R102 VIA SAME ROUTE. RETURN TO BALLITO TAXI RANK ON THE SAME ROUTE. PICK UP AND DROP OFF PASSENGERS.
12.17	KZPRERC2735927 - BALLITO TO ETETE (BALCOMB) (NEW) FROM BALLITO TAXI RANK, TURN RIGHT ONTO MOFFAT DRIVE. TURN LEFT AT ROBOTS ONTO BALLITO DRIVE. CONTINUE ALONG BALLITO DRIVE. TURN LEFT TO JOIN N2. PROCEED ALONG N2 TOWARDS UMHALI. TURN LEFT AT OFF RAMP TO UMHALI. TURN LEFT AT THE STOP STREET AFTER OFF RAMP. PROCEED TO UMHALI ROBOT. TURN RIGHT ONTO R102 TOWARDS SHAKASKRAAL. CONTINUE ALONG THE R102 THEN TURN LEFT IN ETETE BALCOMB TOWNSHIP (GPS CO-ORDINATES OF TURN OF: -29.411950, 31.244279). DROP OFF AND PICK UP PASSENGERS. PROCEED INTO ETETE BALCOMB TOWNSHIP. DROP OFF AND PICK UP PASSENGERS AND RETURN TO THE R102. TURN LEFT ONTO THE R102. PROCEED ALONG THE R102 TO STANGER CBD. DROP OFF AND PICK UP PASSENGERS. RETURN ALONG THE SAME ROUTE TO BALLITO TAXI RANK. PICK UP AND DROP OFF PASSENGERS.
12.18	KZPRERC2735976 - BALLITO TO DORINGKOP. FROM BALLITO TAXI RANK, TURN RIGHT ONTO MOFFAT DRIVE. TURN LEFT AT ROBOT ONTO BALLITO DRIVE. CONTINUE ALONG BALLITO DRIVE. TURN LEFT TO JOIN N2. PROCEED ALONG THE N2 TOWARDS UMHALI. TURN LEFT AT UMHALI OFF RAMP. TURN LEFT AT STOP STREET AFTER OFF RAMP. PROCEED TO UMHALI ROBOTS. TURN RIGHT ONTO THE R102 TOWARDS SHAKASKRAAL. PROCEED ALONG THE R102 TO STANGER. PROCEED GLEDOWMILL ROAD, TURN RIGHT ONTO KING SHAKA ROAD PROCEED ALONG DOESBURGH ROAD. TURN LEFT TO P10 PASS SHAKAMBULA, EMPUMELELO CLINIC, PROCEED LEFT INTO DORINGKOP. DROP OFF AND PICK UP PASSENGERS. RETURN TO BALLITO TAXI RANK ON THE SAME ROUTE.
12.19	KZPRERC2736025 - BALLITO TO THEMBENI TWO (NEW) FROM BALLITO TAXI RANK, TURN RIGHT ONTO MOFFAT DRIVE. TURN LEFT AT ROBOT ONTO BALLITO DRIVE. CONTINUE ALONG BALLITO DRIVE. TURN LEFT TO JOIN N2. PROCEED ALONG THE N2 TOWARDS UMVOTI TOLL PLAZA. PASS THROUGH UMVOTI TOLL PLAZA AND KEEP LEFT. TAKE OFF RAMP TOWARDS D226. TURN LEFT ONTO THE D226. DROP OFF AND PICK UP PASSENGERS. TURN RIGHT AT PALM LAND B&B TO THEMBENI TWO. PICK UP AND DROP OFF PASSENGERS. EXIT THEMBENI TWO ON THE D226. PROCEED TOWARDS THE R102. TURN RIGHT ONTO THE R102. PROCEED ALONG THE R102 TO STANGER CBD. DROP OFF AND PICK UP PASSENGERS. RETURN ON THE SAME ROUTE TO THE BALLITO TAXI RANK. PICK UP AND DROP OFF PASSENGERS.
12.20	KZPRERC2736074 - BALLITO TO THEMBENI ONE (NEW) FROM BALLITO TAXI RANK, TURN RIGHT ONTO MOFFAT DRIVE. TURN LEFT AT ROBOTS ONTO BALLITO DRIVE. CONTINUE ALONG BALLITO DRIVE. TURN LEFT TO JOIN N2. PROCEED ALONG THE N2 TOWARDS UMHALI. TURN LEFT AT OFF RAMP TO UMHALI. TURN LEFT AT STOP STREET AFTER OFF RAMP. PROCEED TO UMHALI ROBOTS. TURN RIGHT ONTO THE R102 TOWARDS SHAKASKRAAL. CONTINUE ALONG THE R102 PASSING SHAKASKRAAL AND ETETE. TURN RIGHT JUST AFTER GROUTVILLE HIGH SCHOOL. TURN INTO D226 AT THEMBENI ONE (MOSTLY STOP). DROP OFF AND PICK UP PASSENGERS AND RETURN TO THE R102. TURN RIGHT ONTO THE R102. PROCEED ALONG THE R102 TO STANGER COD. DROP OFF AND PICK UP PASSENGERS. RETURN ON THE SAME ROUTE TO BALLITO TAXI RANK. PICK UP AND DROP OFF PASSENGERS.
12.21	KZPRERC2736123 - BALLITO TO BALLITO LOCAL (NEW) FROM BALLITO TAXI RANK, TURN RIGHT ONTO MOFFAT DRIVE. TURN RIGHT AT ROBOTS ONTO BALLITO DRIVE. PROCEED TOWARDS B.P GARAGE. PICK UP AND DROP OFF PASSENGERS. CONTINUE ON BALLITO DRIVE PASS CALTEX GARAGE. PICK UP AND DROP OFF PASSENGERS. TURN RIGHT ONTO MINERVA ROAD, TURN RIGHT ONTO SANDRA ROAD, PROCEED TOWARDS SPAR. PICK UP AND DROP OFF PASSENGERS AT BUS STOP UPON ENTERING COMPENSATION BEACH ROAD. PROCEED ALONG COMPENSATION BEACH ROAD TOWARDS THE BOULEVARD SHOPPING CENTRE. TURN LEFT INTO JACK POWELL ROAD. PROCEED TO BUS STOP OUTSIDE THE BOULEVARD SHOPPING CENTRE. PICK UP AND DROP OFF PASSENGERS. TURN LEFT ONTO DOLPHIN CRESENT. CONTINUE ALONG DOLPHIN CRESENT WHICH BECOMES OCEAN DRIVE, PICK UP AND DROP OFF PASSENGERS. CONTINUE ALONG OCEAN DRIVE TOWARDS CHAKAS ROCK. PICK UP AND DROP OFF PASSENGERS. CONTINUE ALONG OCEAN DRIVE WHICH BECOMES BASIL HULETT DRIVE. PICK UP AND DROP OFF PASSENGERS. CONTINUE ALONG HULETT DRIVE TOWARDS SALT ROCK HOTEL. PICK UP AND DROP OFF PASSENGERS. CONTINUE PASSED SALT ROCK HOTEL ON HULETT DRIVE WHICH BECOMES SALT ROCK ROAD. PICK UP AND DROP OFF PASSENGERS AT CHECKERS SHOPPING CENTRE ON SALT ROCK ROAD. CONTINUE ON SALT ROCK ROAD TOWARDS SHEFFIELD BEACH. PROCEED TO SHEFFIELD BEACH. PICK UP AND DROP OFF PASSENGERS. CONTINUE TOWARDS TIFFANYS SHOPPING CENTRE. PICK UP AND DROP OFF PASSENGERS AT BUS STOP OUTSIDE SASOL GARAGE. PROCEED TO TURN LEFT ONTO N2 FREEWAY ON RAMP. CONTINUE TOWARDS SHAKAS HEAD. PROCEED TO OFF RAMP OF N2 TO SHAKAS HEAD BRIDGE, TURN RIGHT ONTO MAIN ROAD, CONTINUE ON BRIDGE OVER THE N2 TOWARDS SHAKAS HEAD TOWNSHIP. TURN LEFT OPPOSITE COCONUT GROVE INTO SHAKAS HEAD TOWNSHIP. PICK AND DROP OFF PASSENGERS INTO SHAKAS HEAD TOWNSHIP. EXIT SHAKAS HEAD OPPOSITE IMBONINI PARK. TURN LEFT ON MAIN ROAD TOWARDS THE R102. TURN LEFT ONTO THE R102. PICK UP AND DROP OFF PASSENGERS. PROCEED ON THE R102, TURN LEFT ONTO BALLITO DRIVE. CONTINUE ALONG BALLITO DRIVE. PASS UMHALI COUNTRY CLUB. PICK AND DROP OFF PASSENGERS. CONTINUE ALONG BALLITO DRIVE TO BALLITO BUSINESS PARK. PICK UP AND DROP OFF PASSENGERS. RETURN TO BALLITO TAXI RANK ON THE SAME ROUTE VIA SHAKAS HEAD, TIFFANYS SHOPPING CENTRE, SHEFFIELD BEACH, CHECKERS SHOPPING CENTRE, SALT ROCK, CHAKAS ROCK, BOULEVARD, SPAR, CALTEX AND B.P. PICK UP AND DROP OFF PASSENGERS.



transport

Department:
Transport
Province of KwaZulu-Natal

GAZETTE

LGKZNG35-2019-NOV

REGION: ALL

12.22	<p>KZPRERC2736172 - BALLITO TO TINLEY MANOR (NEW)</p> <p>FROM BALLITO TAXI RANK TURN RIGHT ONTO MOFFAT DRIVE. TURN RIGHT AT ROBOT ONTO BALLITO DRIVE. PROCEED TO COMPENSATION BEACH ROAD. TURN LEFT ONTO COMPENSATION BEACH ROAD. PROCEED ALONG COMPENSATION BEACH ROAD. TURN LEFT ONTO DOLPHIN CRESENT WHICH BECOMES OCEAN DRIVE. CONTINUE ALONG OCEAN DRIVE WHICH BECOMES HULETT DRIVE. CONTINUE ALONG HULETT DRIVE WHICH BECOMES SALT ROCK ROAD. CONTINUE ALONG SALT ROCK ROAD TOWARDS UMHLELI. TURN RIGHT ONTO R102 AT UMHLELI ROBOTS. PASS UMHLELI POLICE STATION TOWARDS SHAKASKRAAL. PASS SHAKASKRAAL. PICK UP AND DROP OF PASSENGERS. TURN RIGHT ONTO TINLEY MANOR ROAD PROCEED TOWARDS TINLEY MANOR PASS PALM LAKES. PICK UP AND DROP OF PASSENGERS, PASS UNDER N2 BRIDGE TOWARDS TINLEY MANOR. PICK UP AND DROP OF PASSENGERS AT TINLEY MANOR. RETURN TO THE R102 VIA PALM LAKES. TURN RIGHT ONTO THE R102 TOWARDS STANGER. PROCEED ALONG THE R102 TO STANGER CBD. DROP OF AND PICK UP PASSENGERS. RETURN ON THE SAME ROUTE TO BALLITO TAXI RANK. PICK UP AND DROP OF PASSENGERS.</p>
12.23	<p>KZPRERC2736270 - BALLITO TO MANGUZI</p> <p>FROM BALLITO TAXI RANK, TURN RIGHT ONTO MOFFAT DRIVE. TURN LEFT AT THE ROBOT ONTO BALLITO DRIVE. CONTINUE ALONG BALLITO DRIVE. TURN LEFT TO JOIN N2. PROCEED ALONG THE N2 TOWARDS UMHLELI. TURN LEFT AT UMHLELI OFF RAMP. TURN LEFT AT STOP STREET AFTER OFF RAMP. PROCEED TO UMHLELI ROBOTS. TURN RIGHT ONTO THE R102 TOWARDS SHAKASKRAAL. CONTINUE ON THE R102 PASSING MANDENI, GINGINDLOVU AND TURN LEFT ONTO R66. TURN RIGHT ONTO R102 TO MTHUNZINI. PASS EMPANGENI USING THE R102. JOIN THE N2 TO MATUBATUBA. PASS HLUHLUWE AND MKHUZE. TURN RIGHT ONTO P522/1, PASS JOZINI. PROCEED AND TURN RIGHT ONTO P55/2 PROCEED TO OPHONDWENI AND DROP OF PASSENGERS. THEN PROCEED TO JOIN R22. PROCEED UNTIL MANGUZI THEN TURN RIGHT ONTO MANGUZI TAXI RANK. DROP OF PICK UP PASSENGERS. RETURN BACK TO BALLITO ON THE SAME ROUTE. PICK UP AND DROP OF PASSENGERS.</p>
12.24	<p>KZPRERC2736319 - BALLITO TO MELLVILLE (NEW).</p> <p>FROM BALLITO TAXI RANK, TURN RIGHT ONTO MOFFAT DRIVE. TURN LEFT AT ROBOT ONTO BALLITO DRIVE. CONTINUE ON BALLITO DRIVE. TURN LEFT TO JOIN N2. PROCEED ALONG THE N2 TOWARDS UMHLELI. TURN LEFT AT THE OFF RAMP TO UMHLELI. TURN LEFT AT STOP STREET AFTER OFF RAMP. PROCEED TO UMHLELI ROBOT. TURN RIGHT ONTO THE R102 TOWARDS SHAKASKRAAL. CONTINUE ALONG THE R102. TURN LEFT INTO MELLVILLE UCC INFORMAL TOWNSHIP. (GPS CO-ORDINATES OF TURN OF: 29.374187, 31.254415). DROP OF AND PICK UP PASSENGERS. CONTINUE INSIDE THE MELLVILLE UCC INFORMAL TOWNSHIP. DROP OF AND PICK UP PASSENGERS. RETURN TO THE R102. TURN LEFT ONTO THE R102 TOWARDS STANGER. PROCEED ALONG THE R102 TO STANGER CBD. DROP OF AND PICK UP PASSENGERS. RETURN ON THE SAME ROUTE TO THE BALLITO TAXI RANK. PICK UP AND DROP OF PASSENGERS.</p>



transport

Department:
Transport
Province of KwaZulu-Natal

GAZETTE

LGKZNG35-2019-NOV

REGION: ALL

1)	Application Number: APP0119323	2)	Gazette Number: LGKZNG35-2019-NOV
3)	Applicant: AM MBATHA ID NO. 6902115576085 Association: CLERMONT AND KWADABEKA TAXI OWNERS ASS.	4)	Applicant Address: 01 PALM PLACE WYBANK DURBAN 3612
5)	Existing Licence Holder: NOT APPLICABLE ID NO. NOT APPLICABLE	6)	Existing Licence Holder Address: NOT APPLICABLE
7)	Type of application: NEW OPERATING LICENCE	8)	Operating Licence Number: NOTAVAILABLE
9)	Vehicle Type: MINIBUS	10)	1 X 15 (SEATED) + 0 (STANDING)
11)	Region: DURBAN WEST		
12.1	<p>21004R2206P900048120 - CLERMONT TO WESTMEAD</p> <p>FROM CLERMONT TAXI RANK TURN INTO CLERMONT ROAD JOIN POSSELT ROAD JOIN SHEPSTONE ROAD, TURN RIGHT INTO CROMPTON STREET, TURN RIGHT INTO LAUGHT STREET, TURN LEFT INTO GLENUGIE ROAD, TURN LEFT INTO OLD MAIN ROAD, JOIN RICHMOND ROAD, TURN RIGHT INTO TRAFFORD ROAD JOIN GOODWOOD ROAD, TURN LEFT INTO MAHOGANY ROAD A TO A DESIGNATED TAXI STOP AND RETURN ALONG THE SAME ROUTE TO CLERMONT TAXI RANK.</p> <p>FROM CLERMONT TAXI RANK TURN RIGHT INTO CLERMONT ROAD JOIN POSSELT ROAD JOIN SHEPSTONE ROAD, TURN RIGHT INTO CROMPTON STREET, TURN RIGHT INTO LAUTH STREET, TURN LEFT INTO GLENUGIE ROAD, TURN RIGHT INTO OLD MAIN ROAD JOIN RICHMOND ROAD, TURN RIGHT INTO TRAFFORD ROAD JOIN HILLCLIMB ROAD TO MONZA TO A DESIGNATED TAXI STOP AND RETURN TO CLERMONT TAXI RANK ALONG THE SAME ROUTE.</p> <p>FROM CLERMONT TAXI RANK TURN RIGHT INTO CLERMONT ROAD JOIN POSSELT ROAD JOIN SHEPSTONE ROAD, TURN RIGHT INTO CROMPTON STREET, TURN RIGHT INTO LAUTH STREET, TURN LEFT INTO GLENUGIE ROAD TURN RIGHT INTO OLD MAIN ROAD JOIN RICHMOND ROAD, TURN RIGHT INTO ALEXANDER ROAD, TURN LEFT TO MALCOLM ROAD, TURN RIGHT INTO CIRCUIT ROAD, TURN RIGHT INTO CLARK ROAD, TURN LEFT INTO ALEXANDER ROAD TO A DESIGNATED TAXI STOP AND RETURN ALONG THE SAME ROUTE TO CLERMONT TAXI RANK.</p>		
12.2	<p>21004R2206RK00048118 - CLERMONT TO DURBAN</p> <p>FROM CLERMONT TAXI RANK TURN RIGHT INTO CLERMONT ROAD, JOIN POSSELT ROAD, TURN LEFT INTO OTTO VOLEK ROAD JOIN STAPLETON ROAD, TURN RIGHT INTO M13 JOIN N3, WESTERN FREE WAY, TURN RIGHT INTO GREY STREET, TURN LEFT INTO WEST STREET, TURN LEFT INTO ALIHAL STREET, TURN LEFT INTO PINE STREET, TURN RIGHT INTO RUSSELL STREET, TURN LEFT INTO LEOPOLD STREET, JOIN MARKET STREET, UNIVERSITY AVENUE TURN RIGHT INTO RANK NO.231 WARWICK AVENUE AND RETURN WITH WARWICK AVENUE, TURN LEFT INTO CANNONGATE ROAD ONTO N3 OFF RAMP AND USE SAME ROUTE TO CLERMONT TAXI RANK.</p>		
12.3	<p>21004R2206RK00048119 - CLERMONT TO PINETOWN</p> <p>FROM CLERMONT TAXI RANK TURN RIGHT INTO CLERMONT ROAD JOIN POSSELT ROAD JOIN SHEPSTONE ROAD, TURN RIGHT INTO CROMPTON STREET, TURN RIGHT INTO UNION LANE, TURN LEFT INTO GLENUGIE ROAD JOIN MOODIE STREET, TURN RIGHT INTO HILL STREET INTO HILL STREET TAXI RANK.</p> <p>RETURN</p> <p>FROM HILL STREET TURN LEFT INTO MOODIE STREET JOIN GLENUGIE ROAD, TURN RIGHT INTO LAUTH STREET, TURN LEFT INTO CROMPTON STREET, TURN LEFT INTO SHEPSTONE ROAD JOIN POSSELT ROAD JOIN CLERMONT ROAD TURN RIGHT INTO NORTH ROAD TO CLERMONT TAXI RANK.</p>		
12.4	<p>2206LS2206P900050254 - DURBAN TO WESTVILLE PRISON</p> <p>FROM UNIVERSITY AVENUE TAXI RANK INTO WARWICK AVENUE, LEFT INTO CANNONGATE ROAD, INTO WESTERN FREEWAY (N3) LEFT INTO OFF-RAMP TO SPINE ROAD ALONG SPINE ROAD, RIGHT INTO SPINE ROAD EXT. LEADING TO THE WESTVILLE PRISON. FROM WESTVILLE PRISON TURN LEFT INTO SPINE ROAD, TURN TO N3, JOIN WESTERN FREE WAY, TURN RIGHT TO MARKET STREET, UNIVERSITY AVENUE TURN RIGHT TO RANK NO.231 WARWICK AVENUE.</p>		
12.5	<p>2206LS2206RK00050252 - DURBAN TO PINETOWN</p> <p>FROM RANK NO. 231 TAKING CANNONGATE ROAD OFF-RAMP, JOIN N3, TO JOIN M13 TO JOIN UNDERWOOD ROAD TURN INTO CAVERSHAM TURN LEFT INTO RAILWAY STREET TURN LEFT INTO HILL STREET AND INTO HILL STREET TAXI RANK AND RETURN ALONG THE SAME ROUTE IN REVERSE</p>		
12.6	<p>2206PB21004R00048115 - CLERMONT TO DURBAN</p> <p>FROM CLERMONT TAXI RANK TURN RIGHT INTO CLERMONT ROAD TURN LEFT INTO OTTO VOLEK ROAD JOIN STAPLETON ROAD, TURN RIGHT INTO M13 JOIN N3, WESTERN FREE WAY TURN RIGHT INTO GREY STREET TURN LEFT INTO WEST STREET TURN LEFT INTO ALIHAL STREET TURN LEFT INTO PINE STREET, TURN RIGHT INTO RUSSEL STREET, TURN LEFT INTO LEOPOLD, JOIN MARKET STREET, UNIVERSITY AVENUE TURN RIGHT INTO RANK NO. 231 WARWICK AVENUE AND RETURN WITH WARWICK AVENUE TURN LEFT INTO CANNONGATE ROAD INTO N3 OFF RAMP AND USE SAME ROUTE TO CLERMONT TAXI RANK.</p>		
12.7	<p>2206PB2206R400048117 - CLERMONT TO WESTMEAD</p> <p>FROM CLERMONT TAXI RANK TURN RIGHT INTO CLERMONT ROAD JOIN POSSELT ROAD JOIN SHEPSTONE ROAD, TURN RIGHT INTO CROMPTON STREET TURN RIGHT INTO LAUGHT STREET TURN LEFT INTO GLENUGIE ROAD, TURN LEFT INTO OLD MAIN ROAD, JOIN RICHMOND ROAD, TURN RIGHT INTO TRAFFORD ROAD JOIN GOODWOOD ROAD, TURN LEFT INTO MAHOGANY ROAD A TO A DESIGNATED TAXI STOP AND RETURN ALONG THE SAME ROUTE TO CLERMONT TAXI RANK. (II)CLERMONT TO WESTMEAD/ METROFILE AND RETURN FROM CLERMONT TAXI RANK TURN RIGHT INTO CLERMONT ROAD JOIN POSSELT ROAD JOIN SHEPSTONE ROAD TURN RIGHT INTO CROMPTON STREET TURN RIGHT INTO LAUGHT STREET TURN LEFT INTO GLENUGIE ROAD TURN RIGHT INTO OLD MAIN ROAD JOIN RICHMOND ROAD TURN RIGHT INTO TRAFFORD ROAD JOIN HILLCLIMB ROAD TO MONZA ROAD TO A DESIGNATED TAXI STOP AND RETURN TO CLERMONT TAXI RANK ALONG THE SAME ROUTE. (III) CLERMONT TO WESTMEAD/BAKERY AND RETURN FROM CLERMONT TAXI RANK TURN RIGHT INTO CLERMONT ROAD JOIN POSSELT ROAD JOIN SHEPSTONE ROAD TURN RIGHT INTO CROMPTON STREET TURN RIGHT INTO LAUGHT STREET TURN LEFT INTO GLENUGIE ROAD TURN RIGHT INTO OLD MAIN ROAD JOIN RICHMOND ROAD TURN RIGHT INTO ALEXANDER ROAD TURN LEFT TO MALCOLM ROAD TURN RIGHT INTO CIRCUIT ROAD TURN RIGHT INTO CLARK ROAD TURN LEFT INTO ALEXANDER ROAD TO A DESIGNATED TAXI STOP AND RETURN ALONG THE SAME ROUTE TO CLERMONT TAXI RANK.</p>		



transport

Department:
Transport
Province of KwaZulu-Natal

GAZETTE

LGKZNG35-2019-NOV

REGION: ALL

12.8	2206PB2206RK00048116 - CLERMONT TO PINETOWN FROM CLERMONT TAXI RANK TURN RIGHT INTO CLERMONT ROAD JOIN POSSELT ROAD JOIN SHEPSTONE ROAD, TURN RIGHT INTO CROMPTON STREET, TURN RIGHT INTO UNION LANE, TURN LEFT INTO GLENUGIE ROAD JOIN MOODIE, TURN RIGHT INTO HILL STREET INTO HILL STREET TAXI RANK AND RETURN WITH HILL STREET TURN LEFT INTO MOODIE STREET JOIN GLENUGIE ROAD TURN RIGHT INTO LAUGHT STREET, TURN LEFT INTO CROMPTON STREET, TURN LEFT INTO SHEPSTONE ROAD JOIN POLSSELT ROAD CLERMONT ROAD JOIN CLERMONT ROAD TURN RIGHT INTO NORTH TO CLERMONT TAXI RANK.
12.9	2206PC21004R00048108 - KWADABEKA TO DURBAN FROM KWADABEKA A TAXI RANK, PASSING KK HOSTEL TURN LEFT INTO NORTH ROAD, TURN RIGHT INTO 3RD AVENUE JOIN DINKELMAN ROAD, JOINING OTTO VOLEK ROAD, JOIN STAPLETON ROAD, JOIN M13, JOIN N3 TURN RIGHT INTO WESTERN FREEWAY, TURN RIGHT INTO GREY STREET TURN LEFT INTO WEST STREET, TURN LEFT INTO ALI WAL STREET, TURN LEFT INTO PINE STREET, TURN RIGHT INTO RUSSEL STREET, TURN LEFT INTO LEOPOLD STREET, TO CITY MARKET, UNIVERSITY AVENUE TURN RIGHT INTO RANK NO. 231 WARWICK AVENUE AND RETURN WITH WARWICK AVENUE TURN LEFT INTO CANNONGATE ROAD ALONG N3 OFF RAMP AND USING THE SAME ROUTE IN THE OPPOSITE DIRECTION AND PROCEED TO KWA-DABEKA "A" TAXI RANK.
12.10	2206PC21004R00048109 - KWADABEKA A TO DURBAN FROM KWADABEKA A TAXI RANK, PASSING KK HOSTEL TURN LEFT INTO NORTH ROAD, TURN RIGHT INTO 3RD AVENUE JOIN DINKELMAN ROAD, JOINING OTTO VOLEK ROAD, JOIN STAPLETON ROAD, JOIN M13, JOIN N3 TURN RIGHT INTO WESTERN FREEWAY, TURN RIGHT INTO GREY STREET TURN LEFT INTO WEST STREET, TURN LEFT INTO ALI WAL STREET, TURN LEFT INTO PINE STREET, TURN RIGHT INTO RUSSEL STREET, TURN LEFT INTO LEOPOLD STREET, TO CITY MARKET, UNIVERSITY AVENUE TURN RIGHT INTO RANK NO.231 WARWICK AVENUE AND RETURN WITH WARWICK AVENUE TURN LEFT INTO CANNONGATE ROAD ALONG N3 OFF RAMP AND USING THE SAME ROUTE IN THE OPPOSITE DIRECTION AND PROCEED TO KWA-DABEKA "A" TAXI RANK.
12.11	2206PC21004R00048111 - KWADABEKA D TO DURBAN FROM KWA-DABEKA D TAXI RANK, PASSING KWA-DABEKA CLINIC TURN RIGHT INTO NORTH ROAD TURN RIGHT INTO 3RD AVENUE JOIN DINKELMAN ROAD, JOIN OTTO VOLEK ROAD JOIN STAPLETON ROAD, TURN LEFT TO M13 JOIN WESTERN FREE WAY, TURN RIGHT INTO GREY STREET TURN LEFT INTO WEST STREET, TURN LEFT INTO ALI WAL STREET TURN LEFT INTO PINE STREET, TURN RIGHT INTO RUSSEL STREET, TURN LEFT INTO LEOPOLD STREET TURN RIGHT INTO CITY MARKET UNIVERSITY AVENUE TURN RIGHT INTO RANK NO.231 WARWICK AVENUE AND RETURN WITH WARWICK AVENUE TURN LEFT INTO CANNONGATE ROAD ALONG N3 OFF RAMP AND USING THE SAME ROUTE IN THE OPPOSITE DIRECTION AND PROCEED TO KWA-DABEKA "D" TAXI RANK.
12.12	2206PC21004R00048112 - KWADABEKA KK HOSTEL TO DURBAN FROM KK TAXI RANK TURN LEFT INTO NORTH ROAD TURN RIGHT INTO 12TH STREET JOIN DINKELMAN ROAD OTTO VOLEK ROAD JOIN STAPLETON ROAD TURN RIGHT INTO M13 JOIN N3 TURN RIGHT INTO WESTERN FREEWAY, TURN RIGHT INTO GREY STREET TURN LEFT INTO WEST STREET TURN LEFT INTO ALI WAL STREET TURN LEFT INTO PINE STREET, TURN RIGHT INTO RUSSEL STREET, TURN LEFT INTO LEOPOLD STREET, TO CITY MARKET, UNIVERSITY AVENUE TURN RIGHT INTO RANK NO.231/ WARWICK AVENUE AND RETURN AND RETURN WITH WARWICK AVENUE TURNING LEFT INTO CANNONGATE ROAD ALONG N3 OFF RAMP AND USING THE SAME ROUTE PROCEEDING TO KK HOSTEL TAXI RANK.
12.13	2206PC2206LS00050241 - KWADABEKA D TO DURBAN FROM KWADABEKA D TAXI RANK, PASSING KWADABEKA CLINIC TURN RIGHT INTO NORTH ROAD, TURN RIGHT INTO 3RD AVENUE, JOIN DINKLEMAN ROAD, JOIN OTTO VOLEK ROAD, JOIN STAPLETON ROAD, TURN LEFT TO M13, JOIN N3, WESTERN FREE WAY, TURN RIGHT INTO GREY STREET, TURN LEFT INTO WEST STREET, TURN LEFT INTO ALI WAL STREET, TURN LEFT INTO PINE STREET, TURN RIGHT INTO RUSSEL STREET, TURN LEFT INTO LEOPOLD STREET, TURN RIGHT INTO CITY MARKET, UNIVERSITY AVENUE, TURN RIGHT INTO RANK NO. 231 WARWICK AVENUE AND RETURN WITH WARWICK AVENUE, TURN LEFT INTO CANNONGATE ROAD ALONG N3 OFF RAMP AND USING THE SAME ROUTE IN THE OPPOSITE DIRECTION AND PROCEED TO KWADABEKA D TAXI RANK.
12.14	2206PC2206LS00050243 - KK HOSTEL TO DURBAN FROM KK TAXI RANK TURN LEFT INTO NORTH ROAD, TURN RIGHT INTO 12TH STREET JOIN DINKELMAN ROAD JOIN OTTO VOLEK ROAD, JOIN STAPLETON ROAD, TURN RIGHT INTO M13 JOIN N3, TURN RIGHT INTO WESTERN FREEWAY, TURN RIGHT INTO GREY STREET, TURN LEFT INTO WEST STREET, TURN LEFT INTO ALI WAL STREET, TURN LEFT INTO PINE STREET, TURN RIGHT INTO RUSSEL STREET, TURN LEFT INTO LEOPOLD STREET, TO CITY MARKET, UNIVERSITY AVENUE, TURN RIGHT INTO RANK NO. 231/ WARWICK AVENUE AND RETURN WITH WARWICK AVENUE TURNING LEFT INTO CANNONGATE ROAD ALONG N3 OFF RAMP AND USING THE SAME ROUTE PROCEEDING TO KK HOSTEL TAXI RANK.
12.15	2206PC2206R400048114 - KWADABEKA KK TO WESTMEAD FROM KK TAXI RANK TURN LEFT INTO NORTH ROAD, TURN RIGHT INTO 12TH STREET, JOIN DINKELMAN ROAD TURN RIGHT INTO SHEPSTONE ROAD TURN LEFT INTO CROMPTON STREET TURN RIGHT INTO LAUTH STREET TURN LEFT INTO GLENUGIE ROAD TURN RIGHT INTO OLD MAIN ROAD, RICHMOND ROAD TURN RIGHT INTO TRAFFORD STREET JOIN GOODWOOD ROAD TURN LEFT INTO MAHOGANY ROAD TO A DESIGNATED TAXI STOP AND RETURN ALONG THE SAME ROUTE TO KK TAXI RANK. (11) KK TO WESTMEAD / METROFILE FROM KK TAXI RANK TURN LEFT INTO NORTH ROAD TURN RIGHT INTO 12TH STREET JOIN DINKELMAN ROAD TURN RIGHT INTO SHEPSTONE ROAD TURN RIGHT INTO CROMPTON STREET TURN RIGHT INTO LAUGHT STREET TURN LEFT INTO GLENUGIE ROAD TURN RIGHT INTO OLD MAIN ROAD RICHMOND ROAD TURN RIGHT INTO TRAFFORD STREET JOIN HILLCLIMB ROAD TO MONZA ROAD TO A DESIGNATED TAXI STOP AND RETURN ALONG THE SAME ROUTE TO KK TAXI RANK. (111) KK TO WESTMEAD / BAKERY FROM KK TAXI RANK TURN LEFT INTO NORTH ROAD, TURN RIGHT INTO 3RD AVENUE JOIN DINKELMAN ROAD TURN RIGHT INTO SHEPSTONE ROAD TURN RIGHT INTO CROMPTON STREET TURN RIGHT INTO LAUGHT ROAD, TURN LEFT INTO GLENUGIE ROAD, TURN RIGHT INTO OLD MAIN ROAD RICHMOND ROAD TURN RIGHT INTO ALEXANDE ROAD, TURN LEFT INTO MALCOM ROAD TURN RIGHT INTO CIRCUIT ROAD TURN RIGHT INTO CLARK ROAD TURN LEFT INTO ALEXANDER ROAD TO A DESIGNATED TAXI STOP AND RETURN ALONG THE SAME ROUTE TO KK TAXI RANK.
12.16	2206PC2206RK00048107 - KWADABEKA TO PINETOWN FROM KWADABEKA A TAXI RANK, PASSING KK HOSTEL TURN LEFT INTO NORTH ROAD, TURN LEFT INTO 3RD AVENUE, JOINING DINKELMAN ROAD, TURN RIGHT INTO SHEPSTONE ROAD, TURN RIGHT INTO CROMPTON STREET, TURN RIGHT INTO UNION LANE, TURN LEFT INTO GLENUGIE ROAD JOINING MOODIE STREET, TURN LEFT INTO HILL STREET, INTO HILL STREET TAXI RANK AND RETURN WITH HILL STREET, TURN LEFT INTO MOODIE STREET JOIN STREET JOIN GLENUGIE ROAD TURN RIGHT INTO LAUTH STREET, TURN LEFT INTO CROMPTON STREET, TURN LEFT INTO SHEPSTONE ROAD TURN RIGHT INTO DINKELMAN ROAD TURN LEFT INTO NORTH ROAD, AND PROCEED TO KWA-DABEKA "A" TAXI RANK.
12.17	2206PC2206RK00048110 - KWADABEKA TO PINETOWN FROM KWA-DABEKA D TAXI RANK. PASSING KWA-DABEKA CLINIC TURN RIGHT INTO NORTH ROAD, TURN RIGHT INTO 3RD AVENUE JOIN DINKELMAN ROAD, TURN RIGHT INTO SHEPSTONE ROAD, TURN RIGHT CROMPTON STREET, TURN RIGHT INTO UNION LANE, TURN LEFT INTO GLENUGIE ROAD JOIN MOODIE STREET, TURN RIGHT INTO HILL STREET, INTO HILL TAXI RANK AND RETURN WITH HILL STREET, TURN LEFT INTO MOODIE STREET JOIN GLENUGIE ROAD, TURN RIGHT INTO LAUTH STREET, TURN LEFT INTO CROMPTON STREET, TURN LEFT INTO SHEPTONE ROAD, TURN RIGHT INTO DINKELMAN ROAD, TURN LEFT INTO 1ST AVENUE LEFT INTO NORTH ROAD AND PROCEED TO KWA-DABEKA "D" TAXI RANK.



transport

Department:
Transport
Province of KwaZulu-Natal

GAZETTE

LGKZNG35-2019-NOV

REGION: ALL

12.18	2206PC2206RK00048113 - KWADABEKA KK HOSTEL TO PINETOWN
	FROM KK RANK TURN LEFT INTO NORTH ROAD TURN RIGHT INTO 12TH STREET JOIN DINKELMAN ROAD TURN RIGHT INTO SHEPSTONE ROAD TURN RIGHT INTO CROMPTON STREET TURN RIGHT INTO UNION LANE TURN LEFT INTO GLENUGIE ROAD JOIN MOODIE STREET TURN LEFT INTO HILL STREET INTO HILL STREET TAXI RANK AND RETURN WITH HILL STREET TURN LEFT INTO MOODIE STREET JOIN GLENUGIE ROAD TURN RIGHT INTO LAUTH STREET TURN LEFT INTO CROMPTON STREET TURN LEFT INTO SHEPSTONE ROAD TURN RIGHT INTO DUNKELMAN ROAD TURN RIGHT INTO 1ST AVENUE TURN LEFT INTO NORTH ROAD TURN RIGHT INTO AND INTO KK TAXI RANK.
12.19	2206PC2206RK00050236 - KWADABEKA A TO PINETOWN
	FROM KWADABEKA A TAXI RANK, PASSING KK HOSTEL TURN LEFT INTO NORTH ROAD, TURN LEFT INTO 3RD AVENUE JOINING DINKELMAN ROAD, TURN RIGHT INTO SHEPSTONE ROAD, TURN RIGHT INTO CROMPTON STREET, TURN RIGHT INTO UNION LANE, TURN LEFT INTO GLENUGIE ROAD JOINING MOODIE STREET, TURN LEFT INTO HILL STREET, INTO HILL STREET TAXI RANK AND RETURN WITH HILL STREET, TURN LEFT INTO MOODIE STREET JOIN GLENUGIE ROAD TURN RIGHT INTO LAUTH STREET, TURN LEFT INTO CROMPTON STREET, TURN LEFT INTO SHEPSTONE ROAD TURN RIGHT INTO DINKELMAN ROAD TURN LEFT INTO NORTH ROAD, AND PROCEED TO KWA-DABEKA A TAXI RANK.
12.20	2206PC2206RK00050238 - KWADABEKA D TO PINETOWN
	FROM KWA DABEKA, D TAXI RANK, PASSING KWA- DABEKA CLINIC TURN RIGHT INTO NORTH ROAD, TURN RIGHT INTO 3RD AVENUE JOIN DINKELMAN ROAD, TURN RIGHT INTO SHEPSTONE ROAD, TURN RIGHT INTO CROMPTON STREET, TURN RIGHT INTO UNION LANE, TURN LEFT INTO GLENUGIE ROAD JOIN MOODIE STREET, TURN RIGHT INTO HILL STREET, INTO HILL TAXI RANK AND RETURN WITH HILL STREET, TURN LEFT INTO MOODIE STREET JOIN GLENUGIE ROAD, TURN RIGHT INTO LAUTH STREET, TURN LEFT INTO CROMPTON STREET, TURN LEFT INTO SHEPSTONE ROAD, TURN RIGHT INTO DINKELMAN ROAD, TURN LEFT INTO 1ST AVENUE, LEFT INTO NORTH ROAD AND PROCEED TO KWA DABEKA "D" TAXI RANK.
12.21	2206PC2206RK00050246 - KK HOSTEL TO PINETOWN
	FROM KK RANK TURN LEFT INTO NORTH ROAD, TURN RIGHT INTO 12TH STREET, JOIN DINKELMAN ROAD, TURN RIGHT INTO SHEPSTONE ROAD, TURN RIGHT INTO CROMPTON STREET, TURN RIGHT INTO UNION LANE, TURN LEFT INTO GLENUGIE ROAD, JOIN MOODIE STREET, TURN LEFT INTO HILL STREET INTO HILL STREET TAXI RANK AND RETURN WITH HILL STREET, TURN LEFT INTO MOODIE STREET, JOIN GLENUGIE ROAD, TURN RIGHT INTO LAUTH STREET, TURN LEFT INTO CROMPTON STREET, TURN LEFT INTO SHEPSTONE ROAD, TURN RIGHT INTO DINKELMAN ROAD, TURN RIGHT INTO 1ST AVENUE, TURN LEFT INTO NORTH ROAD, TURN RIGHT INTO AND INTO KK TAXI RANK.
12.22	2206PC2206RK00050247 - KK HOSTEL TO WESTMEAD
	FROM KK TAXI RANK TURN LEFT INTO NORTH ROAD, TURN RIGHT INTO 12TH STREET, JOIN DINKELMAN ROAD, TURN RIGHT INTO SHEPSTONE ROAD, TURN LEFT INTO CROMPTON STREET, TURN RIGHT INTO LAUTH STREET, TURN LEFT INTO GLENUGIE ROAD, TURN RIGHT INTO OLD MAIN ROAD, RICHMOND ROAD, TURN RIGHT INTO TRAFFORD STREET, JOIN GOODWOOD ROAD, TURN LEFT INTO MAHOGANY ROAD TO A DESIGNATED TAXI STOP AND RETURN ALONG THE SAME ROUTE TO KK TAXI RANK. FROM KK TAXI RANK TURN LEFT INTO NORTH ROAD, TURN RIGHT INTO 12TH STREET JOIN DINKELMAN ROAD, TURN RIGHT INTO SHEPSTONE ROAD, TURN RIGHT INTO CROMPTON STREET, TURN RIGHT INTO LAUGHT STREET, TURN LEFT INTO GLENUGIE ROAD, TURN RIGHT INTO OLD MAIN ROAD, RICHMOND ROAD, TURN RIGHT INTO TRAFFORD STREET JOIN HILLCLIMB ROAD, TO MONZA ROAD TO A DESIGNATED TAXI STOP, AND RETURN ALONG THE SAME ROUTE TO KK TAXI RANK. FROM KK TAXI RANK TURN LEFT INTO NORTH ROAD, TURN RIGHT INTO 3RD AVENUE JOIN DINKELMAN ROAD, TURN RIGHT INTO SHEPSTONE ROAD, TURN RIGHT INTO CROMPTON STREET, TURN RIGHT INTO LAUGHT ROAD, TURN LEFT INTO GLENUGIE ROAD, TURN RIGHT INTO OLD MAIN ROAD, RICHMOND ROAD, TURN RIGHT INTO ALEXANDER ROAD, TURN LEFT INTO MALCOM ROAD, TURN RIGHT INTO CIRCUIT ROAD, TURN RIGHT INTO CLARK ROAD, TURN LEFT UNTO ALEXANDER ROAD TO A DESIGNATED TAXI STOP, AND RETURN ALONG THE SAME ROUTE TO KK TAXI RANK.



transport

Department:
Transport
Province of KwaZulu-Natal

GAZETTE

LGKZNG35-2019-NOV

REGION: ALL

1)	Application Number: APP0119334	2)	Gazette Number: LGKZNG35-2019-NOV
3)	Applicant: BS MKHWANAZI ID NO. 6606115409086 Association: HLUHLUWE L.AND L.DIST. TAXI OWNERS ASS.	4)	Applicant Address: P O BOX 376 HLUHLUWE KWAZULU-NATAL 3960
5)	Existing Licence Holder: NOT APPLICABLE ID NO. NOT APPLICABLE	6)	Existing Licence Holder Address: NOT APPLICABLE
7)	Type of application: NEW OPERATING LICENCE	8)	Operating Licence Number: NOTAVAILABLE
9)	Vehicle Type: MINIBUS	10)	1 X 15 (SEATED) + 0 (STANDING)
11)	Region: UMKHANYAKUDE		
12.1	2207TM1205GJ10051958 - HLUHLUWE TO JOHANNESBURG FROM HLUHLUWE TOWN, TURN RIGHT ONTO R22 ROAD, TURN RIGHT ONTO N2 ROAD, PASS MKUZE, PONGOLA, PIET RETIEF, PROCEED ONTO R29 ROAD, PASS EMELO, BETHAL, KINROSS, LEANDRA, TURN LEFT ONTO R29 ROAD, TURN RIGHT ONTO N17 ROAD, PASS SPRINGS, BRAKPAN TOLL PLAZA, PROCEED AND PASS GERMISTON, TURN LEFT ONTO N3 ROAD, TURN LEFT ONTO N17 ROAD PASS CLEVELAND, TURN LEFT ONTO RISSIK STREET, TURN RIGHT ONTO DEVILLIERS STREET, LEFT ONTO WANDERERS STREET, ENTERING PARK CITY RANK AND RETURN.		
12.2	2207TM1205GJ10146453 - HLUHLUWE TO GAUTENG FROM HLUHLUWE TOWN, TURN RIGHT ONTO R22 ROAD, TURN RIGHT ONTO N2 ROAD, PASS MKUZE, PONGOLA, PIET RETIEF, PROCEED ONTO R29 ROAD, PASS EMELO, BETHAL, KINROSS, LEANDRA, TURN LEFT ONTO R29 ROAD, TURN RIGHT ONTO N17 ROAD, PASS SPRINGS, BRAKPAN TOLL PLAZA, PROCEED AND PASS GERMISTON, TURN LEFT ONTO N3 ROAD, TURN LEFT ONTO N17 ROAD PASS CLEVELAND, TURN LEFT ONTO RISSIK STREET, TURN RIGHT ONTO DEVILLIERS STREET, LEFT ONTO WANDERERS STREET, ENTERING PARK CITY RANK AND RETURN		
12.3	2207TM21007X10146456 - HLUHLUWE TAXI RANK TO HLABISA. FROM HLUHLUWE TAXI RANK TURN RIGHT TO PROCEED TO R22 ROAD PASS MKONGE FARM AND CROSS N2 ROAD PASS TREE LODGE KWASIMOLO AND TURN RIGHT ONTO P475 ROAD PASS ZIEUNDENI SCHOOL NGODINI AREA, EZIBAYENI TRIBAL, PASS KWESAMATHONGA, KWATEBA AND TURN LEFT ONTO P475 PASS NHLWATHI CLINIC, PROCEED AND PASS SOKESIMBONE STORE CROSS WELA RIVER AND INZIMANENI RIVER PROCEED PASS HLABISA HOSPITAL TO HLABISA TAXI RANK AND RETURN THE SAME ROUTE.		
12.4	2207TM2206LS10051956 - HLUHLUWE TO DURBAN FROM HLUHLUWE TOWN, USING THE SAME ROUTE AS ABOVE ON N2 ROAD, PASS EMPANGENI RAIL, DLANGEZWA, ON R102 ROAD PASS MTHUNZINI TURN LEFT ONTO R66 ROAD, GINGINDLOVU PROCEED TO DOKODWENI, TURN RIGHT ONTO N2 ROAD, TURN LEFT TO TUGELA PLAZA AND RIGHT ONTO 258 ROAD MADADENI, PROCEED TO N2 ROAD, TURN RIGHT ONTO R74 ROAD, TURN RIGHT ONTO D233 ROAD, PROCEED ONTO R102 ROAD, PASS ESHAKA VILLAGE, PROCEED ONTO M4 ROAD BALLITO, PROCEED ONTO N2 ROAD, PASS M43 ROAD TONGAAT.		
12.5	2207TM2206LS10146451 - HLUHLUWE TO DURBAN FROM HLUHLUWE TOWN, USING THE SAME ROUTE AS ABOVE ON N2 ROAD, PASS EMPANGENI RAIL, DLANGEZWA, ON R102 ROAD PASS MTHUNZINI TURN LEFT ONTO R66 ROAD, GINGINDLOVU PROCEED TO DOKODWENI, TURN RIGHT ONTO N2 ROAD, TURN LEFT TO TUGELA PLAZA AND RIGHT ONTO 258 ROAD MADADENI, PROCEED TO N2 ROAD, TURN RIGHT ONTO R74 ROAD, TURN RIGHT ONTO D233 ROAD, PROCEED ONTO R102 ROAD, PASS ESHAKA VILLAGE, PROCEED ONTO M4 ROAD BALLITO, PROCEED ONTO N2 ROAD, PASS M43 ROAD TONGAAT, TURN LEFT ONTO M41 ROAD, UMLANGA ROCKS, RIGHT TO M17 ROAD BERECA CENTRE AND BACK		
12.6	2207TM22074410051954 - HLUHLUWE TO MTUBATUBA FROM HLUHLUWE TOWN, TURN RIGHT INTO R22 ROAD, PASS MKONGE FARM, TURN LEFT ONTO N2 ROAD, PASS BUSHLANDS AREA, MFEKAYI, CHARTERS CREEK, SHIKISHELA AREA, TURN LEFT ONTO R618 ROAD TO MTUBATUBA TOWN TAXI RANK AND RETURN USING THE SAME ROUTE.		
12.7	2207TM22074410146449 - HLUHLUWE TO MTUBATUBA. FROM HLUHLUWE TOWN, TURN RIGHT INTO R22 ROAD, PASS MKONGE FARM, TURN LEFT ONTO N2 ROAD, PASS BUSHLANDS AREA, MFEKAYI, CHARTERS CREEK, SHIKISHELA AREA, TURN LEFT ONTO R618 ROAD TO MTUBATUBA TOWN TAXI RANK AND RETURN USING THE SAME ROUTE.		
12.8	2207TM22076110146457 - HLUHLUWE TAXI RANK TO NONGOMA TAXI RANK. FROM HLUHLUWE TURN RIGHT TO R22 ROAD PASS MKONGE FARM AND CROSS N2 ROAD PASS TREE LODGE TURN RIGHT ONTO P475 ROAD PASS ZIFUNDENI NGODINI AREA ZIBAYENI TRIBAL, MTHWADLANA STORE, EVUKANE AREA CROSS IWELA RIVER AND PROCEED TURN RIGHT ONTO R618 ROAD PASS MVULAZI AREA, BHEKUMTHETHWA, IMONA RIVER TO NONGOMA TAXI RANK AND RETURN TO THE SAME ROUTE.		
12.9	2207TM22077Z10146452 - HLUHLUWE TO MKUZE FROM HLUHLUWE TOWN, TURN ONTO R22 ROAD, TURN LEFT ONTO N2 ROAD, PASS NGWENI, MHLOSINGA, BAYALA, TURN RIGHT ONTO ROAD TO MKHUZE TAXI RANK AND BACK		
12.10	2207TM22077Z10146461 - HLUHLUWE TO MBAZWANA FROM HLUHLUWE TAXI RANK TURN LEFT ONTO R22 ROAD PASS HLUHLUWE RAILWAY TURN RIGHT & PROCEED ONTO R22 ROAD. PASS FALSE BAY, KWAKAAS, MDUKU, AND MNQOBOKAZI PASS LOWER MKUZE RIVER PROCEED ONTO R22 ROAD TO MBAZWANE TAXI RANK AND RETURN TO THE SAME ROUTE.		
12.11	2207TM2207TM00051957 - HLUHLUWE TO MKUZE FROM HLUHLUWE TOWN, TURN ONTO R22 ROAD, TURN LEFT ONTO N2 ROAD, PASS NGWENI, MHLOSINGA, BAYALA, TURN RIGHT ONTO TO MKHUZE TAXI RANK AND BACK.		
12.12	2207TM2207TM00051960 - CHARTER SERVICE FROM HLUHLUWE TAXI RANK TO POINT WITHIN THE PROVINCE OF KZN ONLY. NO PICKING UP OR SETTING DOWN OF PASSENGERS EN ROUTE.		
12.13	2207TM2207TM00146454 - NHLWATHI TO HLUHLUWE TAXI RANK. FROM NHLWATHI CLINIC P451 ROAD PASS TEBHA, MATSHAMHLOPHE, KWESA MATHONGA TURN ONTO P475 PASS ZIBAYENI TRIBAL, NGODINI AREA AND PASS ZIFUNDENI MACABUZELA AND TURN LEFT AT NGANWINI ONTO R22 ROAD PASS SIMOLO AREA TREE LODGE UMZINENE RIVER AND CROSS N2 ROAD PROCEED AND PASS MKONGE FARM TO HLUHLUWE TAXI RANK AND RETURN.		
12.14	2207TM2207TM00146462 - MNQOBOKAZI TO HLUHLUWE TAXI RANK FROM MNQOBOKAZI INTO R22 ROAD PASS KWAGIBA SCHOOL, EMADOLWENI KWAMDUKU AREA, MAKHASA TRIBAL, PROCEED AND PASS ISIBHIAYI RIVER, KWAKAAS FARM, FALSE BAY TO HLUHLUWE TOWN AND RETURN TO THE SAME ROUTE.		



transport

Department:
Transport
Province of KwaZulu-Natal

GAZETTE

LGKZNG35-2019-NOV

REGION: ALL

12.15	2207TM2207TM00146463 - NOMPONDO TO HLUHLUWE TAXI RANK. FROM NOMPONDO STORE ONTO D856 PASS NCEMANE TURN ONTO R22 ROAD PROCEED AND PASS MAZINYWENI, KWABHEJANE, MGANWINI, KWASIMOLO AND CROSS UM ZINENE RIVER PASS TREE LODGE AND CROSS N2 ROAD MKONGE FARM TO HLUHLUWE AND RETURN TO THE SAME ROUTE.
12.16	2207TM2207XJ10051955 - HLUHLUWE TO EMPANGENI FROM HLUHLUWE TURN RIGHT ONTO R22 ROAD PASS MKONGE FARM, TURN LEFT ONTO N2 ROAD PROCEED TO MTUBA, KWAMSANE, MFOLOZI, MBONAMBI AREA, TURN RIGHT ONTO D249 NSELENI ROAD, PROCEED ONTO D342 ROAD, RICHARDSBAY, TURN RIGHT ONTO N2 ROAD, PASS NSEZI RIVER, TURN RIGHT ONTO R102 ROAD, PASS EMPANGENI RAIL AND BACK.
12.17	2207TM2207XJ10146450 - HLUHLUWE TO EMPANGENI. FROM HLUHLUWE TURN RIGHT ONTO R22 ROAD PASS MKONGE FARM, TURN LEFT ONTO N2 ROAD PROCEED TO MTUBA, KWAMSANE, MFOLOZI, MBONAMBI AREA, TURN RIGHT ONTO D249 NSELENI ROAD, PROCEED ONTO D342 ROAD, RICHARDSBAY, TURN RIGHT ONTO N2 ROAD, PASS NSEZI RIVER, TURN RIGHT ONTO R102 ROAD, PASS EMPANGENI RAIL AND BACK.
12.18	KZNNRBCB601NS114874 - HLUHLUWE TO MAKHOWE FROM HLUHLUWE TAXI RANK TURN RIGHT INTO R22 ROAD PASS MKHONGO FARM CROSS N2 PASS THREE LODGE, PASS MZINENE RIVER, TURN RIGHT INTO P470 PASS ECHIBINI CHURCH, PASS HLUHLUWE PRIMARY SCHOOL PICK AND DROP, TURN RIGHT INTO D1917 GO STRAIGHT PASS ZINTAMBENE SCHOOL, THE ROAD IS LIKE A CIRCLE UNTIL YOU JOINT P470 AGAIN TURN LEFT INTO MAKHOWE PICK AND DROP AND RETURN USING THE SAME ROUTE TO HLUHLUWE TAXI RANK.
12.19	KZNNRBCB601NS114905 - HLUHLUWE TO NIBELA FROM HLUHLUWE TAXI RANK TURN LEFT INTO MAIN ROAD AND TURN LEFT INTO R22 TURN LEFT ON THE CIRCLE PASS BUILD IT SHOP THEN TURN RIGHT AND PROCEED WITH R22, PASS RAILWAY LINE, PASS UMZINENE RIVER GO STRAIGHT PICK AND DROP PASS KASI FARM, PASS BHICAYI RIVER, TURN RIGHT INTO D675 PASS MDUKU CLINIC STRAIGHT PICK AND DROP AND RETURN USING THE SAME ROUTE.
12.20	KZNNRBCB601NS114936 - HLUHLUWE TO GABADELA FROM HLUHLUWE TAXI RANK TURN LEFT INTO MAIN ROAD AND TURN RIGHT INTO R22 PASS MKONGE FARM CROSS N2 ROAD, TREE LODGE AND TURN RIGHT ON TOP 470 ROAD PICK UP AND DROP PASSENGERS PASS ECHIBINI CHURCH PROCEED PASS UMZINENE RIVER, HLUHLUWE PRIMARY SCHOOL, PASS EMAKHOWE CLINIC EMAKHOWE STORE, PICK AND DROP PROCEED TO GABADELA PRIMARY SCHOOL AND RETURN TO THE SAME ROUTE TO HLUHLUWE TAXI RANK.
12.21	KZNNRBCB601NS114967 - HLUHLUWE TO KWAMTHOLE FROM HLUHLUWE TAXI RANK PICK UP PASSENGERS TURN RIGHT INTO R22 PASS MKONGE FARM, CROSS N2ROAD PASS TREE LODGE, TURN LEFT INTO PASS MACABUZELA RIVER, EZIFUNDENI SCHOOL PICK AND DROP PASSENGERS, PROCEED TO NGODINI, EZIBAYENI TRIBAL TURN LEFT INTO P451 ROAD PICK AND DROP PASSENGERS PASS KWALANGA STORE, PASS OPHINDISWENI AREA, MANSIYA SCHOOL TO EMPANZAKAZI AREA PICK AND DROP PASSENGERS AND RETURN THE SAME ROUTE.
12.22	KZNNRBCB601NS114998 - HLUHLUWE TO EMPANZAKAZI FROM HLUHLUWE TAXI RANK PICK UP PASSENGERS TURN RIGHT INTO R22 ROAD PASS MKONGE FARM, CROSS N2 ROAD, PASS TREE LODGE, TURN RIGHT INTO P745 ROAD PASS MACABUXELA RIVER, EZIFUNDENI SCHOOL, PICK UP AND DROP PASSENGERS, PROCEED TO NGODINI, EZIBAYENI TRIBAL TURN LEFT INTO P451 ROAD PICK UP AND DROP PASSENGERS PASS KWALANGA STORE, PASS OPHINDISWENI AREA, MANSIYA SCHOOL TO EMPANZAKAZI AREA PICK AND DROP PASSENGERS AND RETURN USING THE SAME ROUTE.
12.23	KZNNRBCB601NS115029 - HLUHLUWE TO KWAJOBE FROM HLUHLUWE TAXI RANK PICK UP PASSENGERS TURN LEFT INTO R22 ROAD PASS RAILWAY STATION TURN RIGHT ON TO R22 PASS FALSE BAY ROAD, KWAKAAS FARM ISIBHAYI RIVER, PASS MDUKU TRIBAL, MNQOBOKAZI TRIBAL, CROSS LOWER MKHUZE RIVER, TURN LEFT ON TO DG20 ROAD PICK AND DROP PASSENGERS PASS EZINESHE TRIBAL, CEZWANE AREA TO KWAJOBE AREA PICK UP AND DROP PASSENGERS AND RETURN WITH THE SAME ROUTE TO HLUHLUWE TAXI RANK.
12.24	KZNNRBCB601NS115060 - HLUHLUWE TO NKUNDUSI FROM HLUHLUWE TAXI RANK PICK UP PASSENGERS TURN LEFT INTO R22 ROAD AND TURN RIGHT ONTO P27 PASS BONAMANZI LODGE, PASS DUM AZULU LODGE CROSS HLUHLUWE RIVER PROCEED TO EQAKWINI SCHOOL ONTO D1922 ROAD PICK AND DROP PASSENGERS TO NKUNDUSI AND MAKE A U-TURN ON TO P495 ROAD, TURN LEFT ONTO N2 ROAD, TURN LEFT INTO D1 23 ROAD PASS KWAMSHENGU FARM PICK AND DROP PASSENGERS AND TURN INTO P27 ROAD PASS UMZINENE RIVER USING THE SAME ROUTE TO HLUHLUWE TAXI RANK.



transport

Department:
Transport
Province of KwaZulu-Natal

GAZETTE

LGKZNG35-2019-NOV

REGION: ALL

1) Application Number: APP0119340	2) Gazette Number: LGKZNG35-2019-NOV
3) Applicant: MN NTULI ID NO. 5208245247089 Association: NOT AVAILABLE	4) Applicant Address: PO BOX 3811 CATO RIDGE 3680
5) Existing Licence Holder: NOT APPLICABLE ID NO. NOT APPLICABLE	6) Existing Licence Holder Address: NOT APPLICABLE
7) Type of application: NEW OPERATING LICENCE	8) Operating Licence Number: NOTAVAILABLE
9) Vehicle Type: OTHER	10) 1 X 0 (SEATED)
11) Region: DURBAN WEST	
12.1	<p>KZPRERC2811093 - SCHOLARS AND THEIR PERSONAL EFFECTS: NO.71847 KWAMHLALI AREA TO GEORGE CATO PRIMARY SCHOOL FROM HOUSE NO.71847 KWAMHLALI AREA TO MY FIRST PICK UP IS AT KWAMHLALI AREA HOUSE NO.17841, PICK UP AT HOUSE NO.71827, PROCEED WITH PICK UP AT HOUSE NO.70364, PROCEED WITH PICK UP AT HOUSE NO.162462, PROCEED WITH PICK UP AT HOUSE NO.170704 AND GO TO NUMBER 09 KWAXIMBA AND TURN LEFT CROSS THE BRIDGE AND CONTINUE TO NO.08 OPHOKWENI AND PICK UP AT HOUSE NO.18421 WITH PICK UP AT HOUSE NO.180404 AND PROCEED WITH PICK UP AT HOUSE NO.180406, PROCEED WITH PICK UP AT HOUSE NO.180408, PROCEED WITH PICK UP AT HOUSE NO.180404, PROCEED WITH PICK UP AT HOUSE NO.180602, PROCEED WITH PICK UP AT HOUSE NO.624781, PROCEED WITH PICK UP AT HOUSE NO.624771, PROCEED WITH PICK UP AT HOUSE NO.174218 MNGENI AREA, PROCEED WITH PICK UP AT HOUSE NO.178421, PROCEED WITH PICK UP AT HOUSE NO.184218, AFTER ALL THESE PICK UPS, I TURN BACK TO NO.09 GO UP PASSING MSUNDUZI CLINIC, PASSING TAXI RANK STRAIGHT UP TO KWANDENGE AREA UNTIL I REACH EDDIE HAGAN DRIVE, PROCEED WITH R103 TO CATO RIDGE, WHEN REACHING SPAR I TURN LEFT BENEATH THE BRIDGE AND TURN RIGHT TO SCHOOL ROAD STRAIGHT TO GEORGE CATO PRIMARY SCHOOL GATES. THE CAR PARK ADJACENT TO SCHOOL WAITING THERE TO PICK UP STUDENTS AND TAKE THEM BACK TO THEIR HOMES AFTER SCHOOL. PICK UP POINTS IS THE SAME AS DROP OFF POINTS.</p>



transport

Department:
Transport
Province of KwaZulu-Natal

GAZETTE

LGKZNG35-2019-NOV

REGION: ALL

1)	Application Number: APP0119343	2)	Gazette Number: LGKZNG35-2019-NOV
3)	Applicant: JM NGIDI ID NO. 7206155600089 Association: MALUKAZI TAXI ASSOCIATION	4)	Applicant Address: PO BOX131 UMBUMBULU 4105
5)	Existing Licence Holder: NOT APPLICABLE ID NO. NOT APPLICABLE	6)	Existing Licence Holder Address: NOT APPLICABLE
7)	Type of application: NEW OPERATING LICENCE	8)	Operating Licence Number: NOTAVAILABLE
9)	Vehicle Type: MINIBUS	10)	1 X 15 (SEATED) + 0 (STANDING)
11)	Region: NINGIZMU 2		
12.1	2206QE21004R00049626 - PHILANI VALLEY TO DURBAN FROM PHILANI VALLEY TO M35 TURN RIGHT INTO JEFFELS ROAD, CONTINUE TO WILCOX ROAD, TURN RIGHT INTO PROSPECTON ROAD, CONTINUE WITH PROSPECTON ROAD AND TURN RIGHT INTO N2, AND PROCEED LEFT INTO M4 (INKOSI ALBERT LUTHULI), TURN RIGHT INTO WEST STREET, LEFT INTO FIELD STREET, INTO QUEEN STREET AND PROCEED TO RANK 104. FROM QUEEN STREET TAXI RANK, RIGHT INTO ALBERT STREET, LEFT INTO LEOPOLD STREET, LEFT INTO MARKET ROAD, DIRECT INTO THE M4 AND RETURN TO PHILANI VALLEY ALONG THE REMAINDER OF THE FORWARD ROUTE IN REVERSE.		
12.2	2206QE2209WC00049624 - FROM THE TAXI RANK, CORNER OF LOTUS AND POSTUM ROADS, ALONG POSTUM ROAD, PICKING UP AT THE TAXI STOPS NEAR THE INTERSECTION WITH ROADS 6,5,4,3 AND 2 AND PROCEED ALONG POSTUM ROAD, RIGHT INTO M35 LEFT INTO OLD MAIN ROAD, LEFT INTO ALEXANDRA AVENUE, LEFT INTO RANK C NEAR REDBRO CENTRE, DROP OFF AND PICK UP PASSENGERS AND RETURN TO MALUKAZI TAXI RANK ALONG THE SAME ROUTE IN REVERSE.		
12.3	2209WC2209WC00049625 - ISIPINGO TO ISIPINGO FROM THE TAXI RANK ON ROAD 2456, NEAR EZIMBOKODWENI RIVER, ALONG ROADS 2456, LEFT INTO ROAD 2462, PICKING UP AT DESIGNATED TAXI STOPS, PROCEED ALONG 2456, PASSING ROADS 2464, 2462, EMAFEYZINI PRIMARY SCHOOL, 2456 AND 2403. TURN RIGHT INTO ROAD 2403 AND PROCEED TO PICK NEAR ROAD 2430, TURN LEFT INTO ROAD 2455, RIGHT INTO 2472 AND PROCEED PASSING ROADS 2403 INTO 2472 INTO 2474 PASSING 2475 AND CONTINUE ALONG 2474 TO SOUTH SPINAL ROAD. TURN RIGHT INTO SOUTH SPINAL ROAD, LEFT INTO MR 80, PICKING UP NEAR ROAD 2448 AND M35. TURN LEFT INTO M35 AND PICK UP AT TAXI STOP ON M 35 AND PROCEED ALONG M35, PICK UP NEAR ROAD 2103 (NEAR SHELL GARAGE) AND PROCEED PASSING ROAD 108042, PASSING THE POWER STATION, LEFT AT THE FIRST ROBOT INTO OLD MAIN ROAD (ISIPINGO), LEFT AT SECOND ROBOT INTO ALEXANDRA AVENUE AND PROCEED ALONG ALEXANDRA AVENUE TO RANK C IN ISIPINGO (NEAR REDBRO CENTRE). AND RETURN ALONG THE SAME ROUTE IN REVERSE.		



transport

Department:
Transport
Province of KwaZulu-Natal

GAZETTE

LGKZNG35-2019-NOV

REGION: ALL

1)	Application Number: APP0119347	2)	Gazette Number: LGKZNG35-2019-NOV
3)	Applicant: R ESSOP ID NO. 9003155459089 Association: SOUTH & NORTH BEACH ADDINGTON TAXI ASSOCIATION	4)	Applicant Address: P.O. BOX 10308 MARINE PARADE 4056
5)	Existing Licence Holder: NOT APPLICABLE ID NO. NOT APPLICABLE	6)	Existing Licence Holder Address: NOT APPLICABLE
7)	Type of application: NEW OPERATING LICENCE	8)	Operating Licence Number: NOTAVAILABLE
9)	Vehicle Type: MINIBUS	10)	1 X 15 (SEATED) + 0 (STANDING)
11)	Region: DURBAN CENTRAL		
12.1	<p>21004R239JGS00142027 - ADDINGTON HOSPITAL (RANK 112) TO BEREA ROAD. FROM RANK (112A) ON ERSKINE TERRACE ADDINGTON HOSPITAL, LEFT INTO RUTHERFORD STREET PICK AND DROP, RIGHT INTO GILLESPIE STREET PICK UP DROP, LEFT INTO BOSCOMBE PLACE AND ONTO MONTY NAICKER, PICK UP AND DROP ALONG THE WAY, RIGHT INTO STALWART SIMELANE PICK UP AND DROP OFF, ONTO DAVID WEBSTER, INTO STEVE BIKO ROAD, PICK UP AND DROP OFF, LEFT INTO BOTANIC GARDENS ROAD PICK UP AND DROP OFF, LEFT INTO KING DINIZULU ROAD PICK UP AND DROP OFF OPPOSITE BEREA CENTRE ON KING DINIZULU ROAD. RETURN TRIP FROM BEREA ROAD TO RANK 112 A ADDINGTON HOSPITAL FROM BEREA ROAD (KING DINIZULU ROAD) OPPOSITE BEREA CENTRE, ONTO PIXLEY KASEME STREET, RIGHT INTO MAHATMA GHANDI ROAD, LEFT INTO BELL STREET, LEFT INTO PRINCE STREET RIGHT INTO SOUTH BEACH AVENUE, LEFT INTO ERSKINE TERRACE INTO RANK 112A AT ADDINGTON HOSPITAL. PICKING UP AND DROPPING OFF ALONG THE WAY.</p>		
12.2	<p>2206LS2206LS00142039 - BLUE LAGOON 112C TO BEREA ROAD THROUGH ST ANDREWS.</p> <p>FROM RANK 112C ON SNELL PARADE, INTO SUNCOAST CASINO THE DESIGNATED STOP, PICK UP AND DROP OFF, LEFT INTO SNELL PARADE, RIGHT INTO ARGYLE, LEFT INTO PLAYFAIR ROAD, RIGHT INTO SANDOWN ROAD, PICK UP AND DROP OFF, LEFT INTO SOL HARRIS CRESCENT, LEFT INTO SOMTSEU ROAD, RIGHT INTO PLAYFAIR LEFT INTO K E MASINGA ROAD, RIGHT INTO BOSCOMBE, LEFT INTO GILLESPIE STREET, RIGHT INTO PLAYFAIR, RIGHT INTO DR. PIXLEY KASEME ROAD, LEFT INTO MAHATMA GHANDI, RIGHT INTO ANTON LEMBEDE, LEFT INTO BROAD STREET, RIGHT INTO ST ANDREW'S STREET, STOP AT THE DESIGNATED STOP AREA, THEN LEFT INTO JOSEPH NDULI, LEFT INTO ANTON LEMBEDE STREET, ONTO RANK 112B. PICKING UP AND DROPPING OFF ALONG THE WAY ON DESIGNATED AREAS.</p> <p>RETURN: FROM RANK 112B IN BEREA ROAD (KING DINIZULU ROAD), PICK UP AND DROP OFF, RIGHT INTO PARK STREET PICK UP AND DROP OFF, RIGHT INTO PARK STREET PICK UP AND DROP OFF, RIGHT INTO ALEXANDER STREET, LEFT INTO ST ANDREWS STREET, STOP AT THE DESIGNATED STOP FOR PICK UPS AND DROP OFF'S, LEFT INTO JOSEPH NDULI STREET, RIGHT INTO DR PIXLEY KASEME DROP OFF AND PICK UP ALONG THE WAY, LEFT INTO GILLESPIE STREET, RIGHT INTO BOSCOMBE PLACE, LEFT INTO K.E MASINGA ROAD, RIGHT INTO PLAYFAIR ROAD, LEFT INTO SOMTSEU ROAD, RIGHT INTO SOL HARRIS CRESCENT, RIGHT INTO SANDOWN ROAD, LEFT INTO PLAYFAIR ROAD, RIGHT INTO ARGYLE ROAD, LEFT INTO SNELL PARADE, RIGHT INTO DESIGNATED STOP AT SUNCOAST CASINO, THEN RIGHT INTO SNELL PARADE, LEFT INTO RANK 112C. PICKING UP AND DROPPING OFF ALONG THE WAY.</p> <p>ALTERNATIVE ROUTE FROM 112C BLUE LAGOON THROUGH PINE STREET TO BEREA ROAD (KING DINIZULU) FROM RANK 112C ON SNELL PARADE, INTO SUN COAST CASINO THE DESIGNATED STOP, PICK UP AND DROP OFF, LEFT INTO SNELL PARADE, RIGHT INTO ARGYLE, LEFT INTO PLAYFAIR ROAD, RIGHT INTO SANDOWN ROAD, PICK UP AND DROP OFF, LEFT INTO SOL HARRIS CRESCENT, LEFT INTO SOMTSEU ROAD, RIGHT INTO PLAYFAIR, LEFT INTO K.E MASINGA ROAD, RIGHT INTO BOSCOMBE, ONTO MONTY NAICKER STREET, RIGHT INTO JOSEPH NDULI STREET, LEFT INTO DAVID WEBSTER STREET, RIGHT INTO JULIUS NYERERE AVENUE, ONTO CENTENARY ROAD, LEFT INTO STEVE BIKO ROAD, LEFT INTO BOTANIC GARDENS ROAD, LEFT INTO KING DINIZULU, DROPPING OFF ALONG THE WAY.</p> <p>RETURN: FROM KING DINIZULU ROAD, OPPOSITE BEREA CENTRE ONTO DR. PIXLEY KASEME, LEFT INTO GILLESPIE STREET, RIGHT INTO BOSCOMBE PLACE, PICKING UP AND DROPPING OFF ALONG THE WAY. LEFT INTO K.E MASINGA ROAD, RIGHT INTO PLAYFAIR ROAD, LEFT INTO SOMTSEU, RIGHT ROAD.</p>		
12.3	<p>2206LS2206LS00142041 - RANK 112B BEREA ROAD TO 112A ADDINGTON HOSPITAL.</p> <p>FROM RANK 112B IN BEREA ROAD (KING DINIZULU), PICK UP AND DROP OFF, RIGHT INTO PARK STREET PICK UP AND DROP OFF, RIGHT INTO ALEXANDER STREET, LEFT INTO ST ANDREWS STREET, STOP AT THE DESIGNATED STOP FOR PICK UPS AND DROP OFF'S, LEFT INTO JOSEPH NDULI STREET, RIGHT INTO DR. PIXLEY KASEME DROP OFF AND PICK UP ALONG THE WAY, RIGHT INTO MAHATMA GHANDI ROAD, THEN LEFT BELL STREET LEFT INTO PRINCE STREET, RIGHT INTO SOUTH BEACH AVENUE, LEFT INTO ERSKINE TERRACE, ONTO RANK 112A ADDINGTON HOSPITAL. PICK UP AND DROP OFF ALONG THE WAY</p> <p>RETURN: FROM RANK 112A ON ERSKINE TERRACE ADDINGTON HOSPITAL, LEFT INTO RUTHERFORD STREET PICK AND DROP, RIGHT INTO GILLESPIE STREET PICK AND DROP, LEFT INTO DR. PIXLEY KASEME, LEFT INTO MAHATMA GHANDI, RIGHT INTO ANTON LEMBEDE, RIGHT INTO JULIUS NYERERE AVENUE, PICK UP AND DROP OFF, LEFT INTO M.L SULTAN, LEFT INTO STEVE BIKO, LEFT INTO BOTANIC GARDENS ROAD PICK UP AND DROP OFF, LEFT INTO KING DINIZULU ROAD PICK UP AND DROP OFF OPPOSITE BEREA CENTRE ON BEREA ROAD (KING DINIZULU ROAD).</p>		
12.4	<p>2206LS2206LS00142044 - RANK 112B BEREA ROAD TO RANK 112 BLUE LAGOON</p> <p>FROM RANK 112B IN BEREA ROAD (KING DINIZULU ROAD), PICK UP AND DROP OFF, RIGHT INTO PARK STREET PICK UP AND DROP OFF, RIGHT INTO ALEXANDER STREET, LEFT INTO ST ANDREWS STOP AT THE DESIGNATED STOP FOR PICK UPS AND DROP OFF'S, LEFT INTO JOSEPH NDULI STREET, RIGHT INTO DR PIXLEY KASEME DROP OFF AND PICK UP ALONG THE WAY, LEFT INTO GILLESPIE STREET, RIGHT INTO BOSCOMBE PLACE, LEFT INTO K.E MASINGA ROAD, RIGHT INTO PLAYFAIR ROAD, LEFT INTO SOMTSEU ROAD, RIGHT INTO SOL HARRIS CRESCENT, RIGHT INTO SANDOWN ROAD, LEFT INTO PLAYFAIR ROAD, RIGHT INTO ARGYLE ROAD, LEFT INTO SNELL PARADE, RIGHT INTO DESIGNATED STOP AT SUNCOAST CASINO, THEN RIGHT INTO SNELL PARADE, LEFT INTO RANK 112C.</p> <p>RETURN FROM RANK 112C ON SNELL PARADE, INTO SUNCOAST CASINO THE DESIGNATED STOP, PICK UP AND DROP OFF, LEFT INTO SNELL PARADE, RIGHT INTO ARGYLE, LEFT INTO PLAYFAIR ROAD, RIGHT INTO SANDOWN ROAD, PICK UP AND DROP OFF, LEFT INTO SOL HARRIS CRESCENT LEFT INTO SOMTSEU ROAD, RIGHT INTO PLAYFAIR, LEFT INTO K.E MASINGA ROAD, RIGHT INTO BOSCOMBE, LEFT INTO GILLESPIE STREET, RIGHT INTO PLAYFAIR RIGHT INTO DR. PIXLEY KASEME ROAD, LEFT INTO MAHATMA GHANDI, RIGHT INTO ANTON LEMBEDE, LEFT INTO BROAD STREET, RIGHT INTO ST ANDREWS STREET, STOP AT DESIGNATED STOP AREA, THEN LEFT INTO JOSEPH NDULI, LEFT INTO ANTON LEMBEDE STREET, RIGHT INTO JULIUS NYERERE AVENUE, RIGHT INTO DR. PIXLEY KASEME STREET, ONTO RANK 112B.</p>		



transport

Department:
Transport
Province of KwaZulu-Natal

GAZETTE

LGKZNG35-2019-NOV

REGION: ALL

1)	Application Number: APP0119348	2)	Gazette Number: LGKZNG35-2019-NOV
3)	Applicant: AZ KHANYILE ID NO. 5808105558085 Association: KWAMNYANDU TAXI OWNERS ASSOCIATION	4)	Applicant Address: P 1235 UMLAZI UMLAZI TOWNSHIP DURBAN KWA ZULU-NATAL 4031
5)	Existing Licence Holder: NOT APPLICABLE ID NO. NOT APPLICABLE	6)	Existing Licence Holder Address: NOT APPLICABLE
7)	Type of application: NEW OPERATING LICENCE	8)	Operating Licence Number: LGKZN1203000268
9)	Vehicle Type: MINIBUS	10)	1 X 15 (SEATED) + 0 (STANDING)
11)	Region: NINGIZMU 2		
12.1	2206QB21004R00049767 - UMLAZI SECTION Z TO DURBAN METRO FROM Z RANK JOIN ROAD 2403 TO PHASE 4.5.6.7.8, LEFT INTO ROAD 2456 INTO ROAD 2474 AND RETURN ALONG ROAD 2456, RIGHT INTO ROAD 2403, RIGHT INTO 107159, RIGHT INTO SOUTH SPINAL ROAD, TURN INTO (MR60), UMBUMBULU ROAD TO Y SECTION PHILANI AREA AND RETURN, TURN LEFT INTO MR60, RIGHT INTO ROAD 2103 U SECTION, TURN LEFT INTO ROAD 2108, RIGHT INTO MAYIBUYE DRIVE, TURN LEFT INTO GUM TREE CRESCENT, JOIN MAYIBUYE DRIVE AND PROCEED AS PER ROUTE 5.		
12.2	2206QB21004R00049768 - UMLAZI SECTION Z TO DURBAN METRO FROM Z RANK JOIN MKHIWANE STREET, LEFT INTO MAYIBUYE DRIVE, TURN RIGHT INTO ROAD 1603, TURN RIGHT INTO UMDLEBE ROAD, RIGHT INTO BANANA ROAD, LEFT JOIN UMDLEBE ROAD, RIGHT INTO ROAD 1603 INTO ROAD 1703, 1702, UNIT 17, TURN RIGHT, JOIN MANGOSUTHU HIGHWAY AND PROCEED AS PER ROUTE 5.		
12.3	2206QB21004R00049765 - UMLAZI SECTION Z TO DURBAN METRO FROM Z RANK, JOIN SPINAL ROAD, TURN RIGHT INTO SIMELNANE ROAD, TURN RIGHT INTO DINIZULU GROVE, TURN RIGHT INTO BHUBESI PLACE AA, TURN RIGHT INTO NGWENYA GROVE, TURN RIGHT INTO BOYI SIMELANE AVENUE, LEFT INTO MUGABE ROAD, LEFT INTO SOUTH SPINAL ROAD AND PROCEED AS PER ROUTE 5.		
12.4	2206QB21004R00049766 - UMLAZI SECTION Z TO DURBAN METRO FROM Z RANK, JOIN SOUTH SPINAL ROAD, TURN RIGHT INTO CHICAGO CRESCENT AA AND RETURN RIGHT INTO SOUTH SPINAL ROAD TO CC SECTION, SOUTH SPINAL ROAD, TURN INTO BHAMBATHA STREET, TURN INTO SHAKA CIRCLE (BB). TURN RIGHT INTO BHAMBATHA STREET, TURN LEFT INTO JEKE LN, TURN RIGHT INTO MAFUKUZELA STREET, TURN LEFT INTO MSQHOBOZA CRESCENT, TURN LEFT INTO MNYANDU ROAD, TURN RIGHT INTO NANDI ROAD, LEFT INTO MAFUKUZELA STREET, RIGHT INTO JEKE LN, LEFT INTO SOUTH SPINAL ROAD AND PROCEED AND PROCEED AS PER ROUTE 5.		
12.5	2206QB21004R00049769 - UMLAZI SECTION Z TO DURBAN METRO 5.1. FROM Z RANK, JOIN SOUTH SPINAL ROAD, LEFT INTO ROAD 2631 INTO KING SENZANGAKHONA CLOSE AND RETURN RIGHT INTO SOUTH SPINAL ROAD, TURN RIGHT INTO ROAD 2403, INTO MAYIBUYE STREET, TURN LEFT INTO PHAMBILI ROAD, P SECTION, TURN RIGHT INTO MAYIBUYE DRIVE, TURN LEFT INTO ROAD 421 AND JOIN MANGOSUTHU HIGHWAY, V ROBOT, PASS EZIMBUZINI, PASS MSHIYENI HOSPITAL, PASS REUNION, JOIN M30, JOIN M4 FREEWAY TO DURBAN INTO WEST STREET TO POINT ROAD, TURN LEFT INTO FIELD STREET, TURN LEFT INTO PINE STREET, ALONG KINGSGATE TO MARKET, TO RANK 101/50 AND RETURN ALONG THE SAME ROUTE IN REVERSE. 5.2. FROM Z RANK JOIN MKHIWANE STREET, LEFT INTO MAYIBUYE DRIVE, TURN RIGHT INTO ROAD 1603, INTO EPHRAIM MDALA INTO MAPHUMULO ROAD, RIGHT INTO MANGOSUTHU HIGHWAY TO SOUTH COAST ROAD PASS WEMA, MOBENI, CLAIRWOOD, LEFT INTO EDWIN SWALES VCDRIVE RIGHT INTO SARNIA ROAD, INTO UMBILO ROAD, RIGHT INTO BEREA ROAD, LEFT INTO WARWICK AVENUE, RIGHT INTO ALICE STREET, RIGHT INTO MARKET ROAD AND PROCEED TO MARKET RANK 101/50, AND RETURN. 5.3. FROM MANGOSUTHU HIGHWAY, RIGHT INTO ROAD NO.12 AND PROCEED TURNING LEFT INTO EZIMBUZINI TAXI RANK OR PROCEED JOINING OLD SOUTH COAST ROAD, RIGHT INTO SOUTH COAST ROAD, PROCEED TO JOIN M4 INKOSI ALBERT LUTHULI FREEWAY AND PROCEED TO RANK 101/50. 5.4. FROM MANGOSUTHU HIGHWAY TURN LEFT INTO OFF RAMP "TO MSHIYENI HOSPITAL AND TURNING LEFT INTO AN ONRAMP TO MANGOSUTHU HIGHWAY INTO SOUTH COAST ROAD AND PROCEED TO THE M4 (INKOSI ALBERT LUTHULI FREEWAY). LEFT INTO MOORE ROAD OFF RAMP INTO WARWICK AVENUE, RIGHT INTO ALICE STREET, RIGHT INTO MARKET ROAD AND PROCEED TO RANK 101/50 ON MARKET ROAD. ALTERNATIVE 5.5. FROM M4 RIGHT INTO WEST STREET INTO POINT ROAD, RIGHT INTO BAY TERRACE, RIGHT INTO STANGER STREET, LEFT INTO ORDANCE ROAD, INTO LEOPARD STREET, INTO WARWICK AVENUE, RIGHT INTO ALICE STREET, RIGHT INTO MARKET ROAD AND PROCEED TO RANK 101/50 ON MARKET ROAD AND RETURN SUBSTANTIALLY ALONG THE SAME ROUTE IN REVERSE. 5.6. FROM M4 LEFT INTO MOORE ROAD OFF RAMP INTO WARWICK AVENUE, RIGHT INTO ALICE STREET, RIGHT INTO GREYSTREET, RIGHT INTO QUEEN STREET AND PROCEED TO RANK ON QUEEN OUTSIDE THE CATHEDRAL, RANK 101 AND RETURN SUBSTANTIALLY ALONG THE SAME ROUTE IN REVERSE.		



transport

Department:
Transport
Province of KwaZulu-Natal

GAZETTE

LGKZNG35-2019-NOV

REGION: ALL

1) Application Number: APP0119349	2) Gazette Number: LGKZNG35-2019-NOV
3) Applicant: JM NGIDI ID NO. 7206155600089 Association: MALUKAZI TAXI ASSOCIATION	4) Applicant Address: PO BOX131 UMBUMBULU 4105
5) Existing Licence Holder: NOT APPLICABLE ID NO. NOT APPLICABLE	6) Existing Licence Holder Address: NOT APPLICABLE
7) Type of application: NEW OPERATING LICENCE	8) Operating Licence Number: NOTAVAILABLE
9) Vehicle Type: MINIBUS	10) 1 X 14 (SEATED) + 0 (STANDING)
11) Region: NINGIZMU 2	
12.1	2206QE21004R00049626 - PHILANI VALLEY TO DURBAN FROM PHILANI VALLEY TO M35 TURN RIGHT INTO JEFFELS ROAD, CONTINUE TO WILCOX ROAD, TURN RIGHT INTO PROSPECTON ROAD, CONTINUE WITH PROSPECTON ROAD AND TURN RIGHT INTO N2, AND PROCEED LEFT INTO M4 (INKOSI ALBERT LUTHULI), TURN RIGHT INTO WEST STREET, LEFT INTO FIELD STREET, INTO QUEEN STREET AND PROCEED TO RANK 104. FROM QUEEN STREET TAXI RANK, RIGHT INTO ALBERT STREET, LEFT INTO LEOPOLD STREET, LEFT INTO MARKET ROAD, DIRECT INTO THE M4 AND RETURN TO PHILANI VALLEY ALONG THE REMAINDER OF THE FORWARD ROUTE IN REVERSE.
12.2	2206QE2209WC00049624 - FROM THE TAXI RANK, CORNER OF LOTUS AND POSTUM ROADS, ALONG POSTUM ROAD, PICKING UP AT THE TAXI STOPS NEAR THE INTERSECTION WITH ROADS 6,5,4,3 AND 2 AND PROCEED ALONG POSTUM ROAD, RIGHT INTO M35 LEFT INTO OLD MAIN ROAD, LEFT INTO ALEXANDRA AVENUE, LEFT INTO RANK C NEAR REDBRO CENTRE, DROP OFF AND PICK UP PASSENGERS AND RETURN TO MALUKAZI TAXI RANK ALONG THE SAME ROUTE IN REVERSE.
12.3	2209WC2209WC00049625 - ISIPINGO TO ISIPINGO FROM THE TAXI RANK ON ROAD 2456, NEAR EZIMBOKODWENI RIVER, ALONG ROADS 2456, LEFT INTO ROAD 2462, PICKING UP AT DESIGNATED TAXI STOPS, PROCEED ALONG 2456, PASSING ROADS 2464, 2462, EMAFEYZINI PRIMARY SCHOOL, 2456 AND 2403. TURN RIGHT INTO ROAD 2403 AND PROCEED TO PICK NEAR ROAD 2430, TURN LEFT INTO ROAD 2455, RIGHT INTO 2472 AND PROCEED PASSING ROADS 2403 INTO 2472 INTO 2474 PASSING 2475 AND CONTINUE ALONG 2474 TO SOUTH SPINAL ROAD. TURN RIGHT INTO SOUTH SPINAL ROAD, LEFT INTO MR 80, PICKING UP NEAR ROAD 2448 AND M35. TURN LEFT INTO M35 AND PICK UP AT TAXI STOP ON M 35 AND PROCEED ALONG M35, PICK UP NEAR ROAD 2103 (NEAR SHELL GARAGE) AND PROCEED PASSING ROAD 108042, PASSING THE POWER STATION, LEFT AT THE FIRST ROBOT INTO OLD MAIN ROAD (ISIPINGO), LEFT AT SECOND ROBOT INTO ALEXANDRA AVENUE AND PROCEED ALONG ALEXANDRA AVENUE TO RANK C IN ISIPINGO (NEAR REDBRO CENTRE). AND RETURN ALONG THE SAME ROUTE IN REVERSE.



transport

Department:
Transport
Province of KwaZulu-Natal

GAZETTE

LGKZNG35-2019-NOV

REGION: ALL

1)	Application Number: APP0119351	2)	Gazette Number: LGKZNG35-2019-NOV
3)	Applicant: R ESSOP ID NO. 9003155459089 Association: SOUTH & NORTH BEACH ADDINGTON TAXI ASSOCIATION	4)	Applicant Address: P.O. BOX 10308 MARINE PARADE 4056
5)	Existing Licence Holder: NOT APPLICABLE ID NO. NOT APPLICABLE	6)	Existing Licence Holder Address: NOT APPLICABLE
7)	Type of application: NEW OPERATING LICENCE	8)	Operating Licence Number: NOTAVAILABLE
9)	Vehicle Type: MINIBUS	10)	1 X 13 (SEATED) + 0 (STANDING)
11)	Region: DURBAN CENTRAL		
12.1	<p>21004R239JGS00142027 - ADDINGTON HOSPITAL (RANK 112) TO BEREA ROAD. FROM RANK (112A) ON ERSKINE TERRACE ADDINGTON HOSPITAL, LEFT INTO RUTHERFORD STREET PICK AND DROP, RIGHT INTO GILLESPIE STREET PICK UP AND DROP, LEFT INTO BOSCOMBE PLACE AND ONTO MONTY NAICKER, PICK UP AND DROP ALONG THE WAY. RIGHT INTO STALWART SIMELANE PICK UP AND DROP OFF, ONTO DAVID WEBSTER, INTO STEVE BIKO ROAD, PICK UP AND DROP OFF. LEFT INTO BOTANIC GARDENS ROAD PICK UP AND DROP OFF, LEFT INTO KING DINIZULU ROAD PICK UP AND DROP OFF OPPOSITE BEREA CENTRE ON KING DINIZULU ROAD. RETURN TRIP FROM BEREA ROAD TO RANK 112 A ADDINGTON HOSPITAL FROM BEREA ROAD (KING DINIZULU ROAD) OPPOSITE BEREA CENTRE, ONTO PIXLEY KASEME STREET, RIGHT INTO MAHATMA GHANDI ROAD, LEFT INTO BELL STREET, LEFT INTO PRINCE STREET RIGHT INTO SOUTH BEACH AVENUE, LEFT INTO ERSKINE TERRACE INTO RANK 112A AT ADDINGTON HOSPITAL. PICKING UP AND DROPPING OFF ALONG THE WAY.</p>		
12.2	<p>2206LS2206LS00142039 - BLUE LAGOON 112C TO BEREA ROAD THROUGH ST ANDREWS.</p> <p>FROM RANK 112C ON SNELL PARADE, INTO SUNCOAST CASINO THE DESIGNATED STOP, PICK UP AND DROP OFF, LEFT INTO SNELL PARADE, RIGHT INTO ARGYLE, LEFT INTO PLAYFAIR ROAD, RIGHT INTO SANDOWN ROAD, PICK UP AND DROP OFF, LEFT INTO SOL HARRIS CRESCENT, LEFT INTO SOMTSEU ROAD, RIGHT INTO PLAYFAIR LEFT INTO K E MASINGA ROAD, RIGHT INTO BOSCOMBE, LEFT INTO GILLESPIE STREET, RIGHT INTO PLAYFAIR, RIGHT INTO DR. PIXLEY KASEME ROAD, LEFT INTO MAHATMA GHANDI, RIGHT INTO ANTON LEMBEDE, LEFT INTO BROAD STREET, RIGHT INTO ST ANDREW'S STREET, STOP AT THE DESIGNATED STOP AREA, THEN LEFT INTO JOSEPH NDULI, LEFT INTO ANTO LEMBEDE STREET, ONTO RANK 112B. PICKING UP AND DROPPING OFF ALONG THE WAY ON DESIGNATED AREAS.</p> <p>RETURN: FROM RANK 112B IN BEREA ROAD (KING DINIZULU ROAD), PICK UP AND DROP OFF, RIGHT INTO PARK STREET PICK UP AND DROP OFF, RIGHT INTO PARK STREET PICK UP AND DROP OFF, RIGHT INTO ALEXANDER STREET, LEFT INTO ST ANDREWS STREET, STOP AT THE DESIGNATED STOP FOR PICK UPS AND DROP OFF'S, LEFT INTO JOSEPH NDULI STREET, RIGHT INTO DR PIXLEY KASEME DROP OFF AND PICK UP ALONG THE WAY, LEFT INTO GILLESPIE STREET, RIGHT INTO BOSCOMBE PLACE, LEFT INTO K.E MASINGA ROAD, RIGHT INTO PLAYFAIR ROAD, LEFT INTO SOMTSEU ROAD, RIGHT INTO SOL HARRIS CRESCENT, RIGHT INTO SANDOWN ROAD, LEFT INTO PLAYFAIR ROAD, RIGHT INTO ARGYLE ROAD, LEFT INTO SNELL PARADE, RIGHT INTO DESIGNATED STOP AT SUNCOAST CASINO, THEN RIGHT INTO SNELL PARADE, LEFT INTO RANK 112C. PICKING UP AND DROPPING OFF ALONG THE WAY.</p> <p>ALTERNATIVE ROUTE FROM 112C BLUE LAGOON THROUGH PINE STREET TO BEREA ROAD (KING DINIZULU) FROM RANK 112C ON SNELL PARADE, INTO SUN COAST CASINO THE DESIGNATED STOP, PICK UP AND DROP OFF, LEFT INTO SNELL PARADE, RIGHT INTO ARGYLE, LEFT INTO PLAYFAIR ROAD, RIGHT INTO SANDOWN ROAD, PICK UP AND DROP OFF, LEFT INTO SOL HARRIS CRESCENT, LEFT INTO SOMTSEU ROAD, RIGHT INTO PLAYFAIR, LEFT INTO K.E MASINGA ROAD, RIGHT INTO BOSCOMBE, ONTO MONTY NAICKER STREET, RIGHT INTO JOSEPH NDULI STREET, LEFT INTO DAVID WEBSTER STREET, RIGHT INTO JULIUS NYERERE AVENUE, ONTO CENTENARY ROAD, LEFT INTO STEVE BIKO ROAD, LEFT INTO BOTANIC GARDENS ROAD, LEFT INTO KING DINIZULU, DROPPING OFF ALONG THE WAY.</p> <p>RETURN: FROM KING DINIZULU ROAD, OPPOSITE BEREA CENTRE ONTO DR. PIXLEY KASEME, LEFT INTO GILLESPIE STREET, RIGHT INTO BOSCOMBE PLACE, PICKING UP AND DROPPING OFF ALONG THE WAY. LEFT INTO K.E MASINGA ROAD, RIGHT INTO PLAYFAIR ROAD, LEFT INTO SOMTSEU, RIGHT INTO RANK 112C.</p>		
12.3	<p>2206LS2206LS00142041 - RANK 112B BEREA ROAD TO 112A ADDINGTON HOSPITAL.</p> <p>FROM RANK 112B IN BEREA ROAD (KING DINIZULU), PICK UP AND DROP OFF, RIGHT INTO PARK STREET PICK UP AND DROP OFF, RIGHT INTO ALEXANDER STREET, LEFT INTO ST ANDREWS STREET, STOP AT THE DESIGNATED STOP FOR PICK UPS AND DROP OFFS, LEFT INTO JOSEPH NDULI STREET, RIGHT INTO DR. PIXLEY KASEME DROP OFF AND PICK UP ALONG THE WAY, RIGHT INTO MAHATMA GHANDI ROAD, THEN LEFT BELL STREET LEFT INTO PRINCE STREET, RIGHT INTO SOUTH BEACH AVENUE, LEFT INTO ERSKINE TERRACE, ONTO RANK 112A ADDINGTON HOSPITAL. PICK UP AND DROP OFF ALONG THE WAY</p> <p>RETURN: FROM RANK 112A ON ERSKINE TERRACE ADDINGTON HOSPITAL, LEFT INTO RUTHERFORD STREET PICK AND DROP, RIGHT INTO GILLESPIE STREET PICK AND DROP, LEFT INTO DR. PIXLEY KASEME, LEFT INTO MAHATMA GHANDI, RIGHT INTO ANTON LEMBEDE, RIGHT INTO JULIUS NYERERE AVENUE, PICK UP AND DROP OFF, LEFT INTO M.L SULTAN, LEFT INTO STEVE BIKO, LEFT INTO BOTANIC GARDENS ROAD PICK UP AND DROP OFF, LEFT INTO KING DINIZULU ROAD PICK UP AND DROP OFF OPPOSITE BEREA CENTRE ON BEREA ROAD (KING DINIZULU ROAD).</p>		
12.4	<p>2206LS2206LS00142044 - RANK 112B BEREA ROAD TO RANK 112 BLUE LAGOON</p> <p>FROM RANK 112B IN BEREA ROAD (KING DINIZULU ROAD), PICK UP AND DROP OFF, RIGHT INTO PARK STREET PICK UP AND DROP OFF, RIGHT INTO ALEXANDER STREET, LEFT INTO ST ANDREWS STOP AT THE DESIGNATED STOP FOR PICK UPS AND DROP OFFS, LEFT INTO JOSEPH NDULI STREET, RIGHT INTO DR PIXLEY KASEME DROP OFF AND PICK UP ALONG THE WAY, LEFT INTO GILLESPIE STREET, RIGHT INTO BOSCOMBE PLACE, LEFT INTO K.E MASINGA ROAD, RIGHT INTO PLAYFAIR ROAD, LEFT INTO SOMTSEU ROAD, RIGHT INTO SOL HARRIS CRESCENT, RIGHT INTO SANDOWN ROAD, LEFT INTO PLAYFAIR ROAD, RIGHT INTO ARGYLE ROAD, LEFT INTO SNELL PARADE, RIGHT INTO DESIGNATED STOP AT SUNCOAST CASINO, THEN RIGHT INTO SNELL PARADE, LEFT INTO RANK 112C.</p> <p>RETURN FROM RANK 112C ON SNELL PARADE, INTO SUNCOAST CASINO THE DESIGNATED STOP, PICK UP AND DROP OFF, LEFT INTO SNELL PARADE, RIGHT INTO ARGYLE, LEFT INTO PLAYFAIR ROAD, RIGHT INTO SANDOWN ROAD, PICK UP AND DROP OFF, LEFT INTO SOL HARRIS CRESCENT LEFT INTO SOMTSEU ROAD, RIGHT INTO PLAYFAIR, LEFT INTO K.E MASINGA ROAD, RIGHT INTO BOSCOMBE, LEFT INTO GILLESPIE STREET, RIGHT INTO PLAYFAIR RIGHT INTO DR. PIXLEY KASEME ROAD, LEFT INTO MAHATMA GHANDI, RIGHT INTO ANTON LEMBEDE, LEFT INTO BROAD STREET, RIGHT INTO ST ANDREWS STREET, STOP AT DESIGNATED STOP AREA, THEN LEFT INTO JOSEPH NDULI, LEFT INTO ANTON LEMBEDE STREET, RIGHT INTO JULIUS NYERERE AVENUE, RIGHT INTO DR. PIXLEY KASEME STREET, ONTO RANK 112B.</p>		



transport

Department:
Transport
Province of KwaZulu-Natal

GAZETTE

LGKZNG35-2019-NOV

REGION: ALL

1) Application Number: APP0119353	2) Gazette Number: LGKZNG35-2019-NOV
3) Applicant: AZ KHANYILE ID NO. 5808105558085 Association: KWAMNYANDU TAXI OWNERS ASSOCIATION	4) Applicant Address: P 1235 UMLAZI UMLAZI TOWNSHIP DURBAN KWA ZULU-NATAL 4031
5) Existing Licence Holder: NOT APPLICABLE ID NO. NOT APPLICABLE	6) Existing Licence Holder Address: NOT APPLICABLE
7) Type of application: NEW OPERATING LICENCE	8) Operating Licence Number: LGKZN1203000269
9) Vehicle Type: MINIBUS	10) 1 X 15 (SEATED) + 0 (STANDING)
11) Region: NINGIZMU 2	
12.1	2206QB21004R00049767 - UMLAZI SECTION Z TO DURBAN METRO FROM Z RANK JOIN ROAD 2403 TO PHASE 4.5.6.7.8, LEFT INTO ROAD 2456 INTO ROAD 2474 AND RETURN ALONG ROAD 2456, RIGHT INTO ROAD 2403, RIGHT INTO 107159, RIGHT INTO SOUTH SPINAL ROAD, TURN INTO (MR60), UMBUMBULU ROAD TO Y SECTION PHILANI AREA AND RETURN, TURN LEFT INTO MR60, RIGHT INTO ROAD 2103 U SECTION, TURN LEFT INTO ROAD 2108, RIGHT INTO MAYIBUYE DRIVE, TURN LEFT INTO GUM TREE CRESCENT, JOIN MAYIBUYE DRIVE AND PROCEED AS PER ROUTE 5.
12.2	2206QB21004R00049768 - UMLAZI SECTION Z TO DURBAN METRO FROM Z RANK JOIN MKHIWANE STREET, LEFT INTO MAYIBUYE DRIVE, TURN RIGHT INTO ROAD 1603, TURN RIGHT INTO UMDLEBE ROAD, RIGHT INTO BANANA ROAD, LEFT JOIN UMDLEBE ROAD, RIGHT INTO ROAD 1603 INTO ROAD 1703, 1702, UNIT 17, TURN RIGHT, JOIN MANGOSUTHU HIGHWAY AND PROCEED AS PER ROUTE 5.
12.3	2206QB21004R00049765 - UMLAZI SECTION Z TO DURBAN METRO FROM Z RANK, JOIN SPINAL ROAD, TURN RIGHT INTO SIMELNANE ROAD, TURN RIGHT INTO DINIZULU GROVE, TURN RIGHT INTO BHUBESI PLACE AA, TURN RIGHT INTO NGWENYA GROVE, TURN RIGHT INTO BOYI SIMELANE AVENUE, LEFT INTO MUGABE ROAD, LEFT INTO SOUTH SPINAL ROAD AND PROCEED AS PER ROUTE 5.
12.4	2206QB21004R00049766 - UMLAZI SECTION Z TO DURBAN METRO FROM Z RANK, JOIN SOUTH SPINAL ROAD, TURN RIGHT INTO CHICAGO CRESCENT AA AND RETURN RIGHT INTO SOUTH SPINAL ROAD TO CC SECTION, SOUTH SPINAL ROAD, TURN INTO BHAMBATHA STREET, TURN INTO SHAKA CIRCLE (BB), TURN RIGHT INTO BHAMBATHA STREET, TURN LEFT INTO JEJE LN, TURN RIGHT INTO MAFUKUZELA STREET, TURN LEFT INTO MSQHOBHOZA CRESCENT, TURN LEFT INTO MNYANDU ROAD, TURN RIGHT INTO NANDI ROAD, LEFT INTO MAFUKUZELA STREET, RIGHT INTO JEJE LN, LEFT INTO SOUTH SPINAL ROAD AND PROCEED AND PROCEED AS PER ROUTE 5.
12.5	2206QB21004R00049769 - UMLAZI SECTION Z TO DURBAN METRO 5.1. FROM Z RANK, JOIN SOUTH SPINAL ROAD, LEFT INTO ROAD 2631 INTO KING SENZANGAKHONA CLOSE AND RETURN RIGHT INTO SOUTH SPINAL ROAD, TURN RIGHT INTO ROAD 2403, INTO MAYIBUYE STREET, TURN LEFT INTO PHAMBILI ROAD, P SECTION, TURN RIGHT INTO MAYIBUYE DRIVE, TURN LEFT INTO ROAD 421 AND JOIN MANGOSUTHU HIGHWAY, V ROBOT, PASS EZIMBUZINI, PASS MSHIYENI HOSPITAL, PASS REUNION, JOIN M30, JOIN M4 FREEWAY TO DURBAN INTO WEST STREET TO POINT ROAD, TURN LEFT INTO FIELD STREET, TURN LEFT INTO PINE STREET, ALONG KINGSGATE TO MARKET, TO RANK 101/50 AND RETURN ALONG THE SAME ROUTE IN REVERSE. 5.2. FROM Z RANK JOIN MKHIWANE STREET, LEFT INTO MAYIBUYE DRIVE, TURN RIGHT INTO ROAD 1603, INTO EPHRAIM MDALA INTO MAPHUMULO ROAD, RIGHT INTO MANGOSUTHU HIGHWAY TO SOUTH COAST ROAD PASS WEMA, MOBENI, CLAIRWOOD, LEFT INTO EDWIN SWALES VCDRIVE RIGHT INTO SARNIA ROAD, INTO UMBILO ROAD, RIGHT INTO BEREA ROAD, LEFT INTO WARWICK AVENUE, RIGHT INTO ALICE STREET, RIGHT INTO MARKET ROAD AND PROCEED TO MARKET RANK 101/50, AND RETURN. 5.3. FROM MANGOSUTHU HIGHWAY, RIGHT INTO ROAD NO.12 AND PROCEED TURNING LEFT INTO EZIMBUZINI TAXI RANK OR PROCEED JOINING OLD SOUTH COAST ROAD, RIGHT INTO SOUTH COAST ROAD, PROCEED TO JOIN M4 INKOSI ALBERT LUTHULI FREEWAY AND PROCEED TO RANK 101/50. 5.4. FROM MANGOSUTHU HIGHWAY TURN LEFT INTO OFF RAMP "TO MSHIYENI HOSPITAL AND TURNING LEFT INTO AN ONRAMP TO MANGOSUTHU HIGHWAY INTO SOUTH COAST ROAD AND PROCEED TO THE M4 (INKOSI ALBERT LUTHULI FREEWAY). LEFT INTO MOORE ROAD OFF RAMP INTO WARWICK AVENUE, RIGHT INTO ALICE STREET, RIGHT INTO MARKET ROAD AND PROCEED TO RANK 101/50 ON MARKET ROAD. ALTERNATIVE 5.5. FROM M4 RIGHT INTO WEST STREET INTO POINT ROAD, RIGHT INTO BAY TERRACE, RIGHT INTO STANGER STREET, LEFT INTO ORDANCE ROAD, INTO LEOPARD STREET, INTO WARWICK AVENUE, RIGHT INTO ALICE STREET, RIGHT INTO MARKET ROAD AND PROCEED TO RANK 101/50 ON MARKET ROAD AND RETURN SUBSTANTIALLY ALONG THE SAME ROUTE IN REVERSE. 5.6. FROM M4 LEFT INTO MOORE ROAD OFF RAMP INTO WARWICK AVENUE, RIGHT INTO ALICE STREET, RIGHT INTO GREYSTREET, RIGHT INTO QUEEN STREET AND PROCEED TO RANK ON QUEEN OUTSIDE THE CATHEDRAL, RANK 101 AND RETURN SUBSTANTIALLY ALONG THE SAME ROUTE IN REVERSE.



transport

Department:
Transport
Province of KwaZulu-Natal

GAZETTE

LGKZNG35-2019-NOV

REGION: ALL

1)	Application Number: APP0119357	2)	Gazette Number: LGKZNG35-2019-NOV
3)	Applicant: AZ KHANYILE ID NO. 5808105558085 Association: KWAMNYANDU TAXI OWNERS ASSOCIATION	4)	Applicant Address: P 1235 UMLAZI UMLAZI TOWNSHIP DURBAN KWA ZULU-NATAL 4031
5)	Existing Licence Holder: NOT APPLICABLE ID NO. NOT APPLICABLE	6)	Existing Licence Holder Address: NOT APPLICABLE
7)	Type of application: NEW OPERATING LICENCE	8)	Operating Licence Number: LGKZN1203000270
9)	Vehicle Type: MINIBUS	10)	1 X 9 (SEATED) + 0 (STANDING)
11)	Region: NINGIZMU 2		
12.1	2206QB21004R00049767 - UMLAZI SECTION Z TO DURBAN METRO FROM Z RANK JOIN ROAD 2403 TO PHASE 4.5.6.7.8, LEFT INTO ROAD 2456 INTO ROAD 2474 AND RETURN ALONG ROAD 2456, RIGHT INTO ROAD 2403, RIGHT INTO 107159, RIGHT INTO SOUTH SPINAL ROAD, TURN INTO (MR60), UMBUMBULU ROAD TO Y SECTION PHILANI AREA AND RETURN, TURN LEFT INTO MR60, RIGHT INTO ROAD 2103 U SECTION, TURN LEFT INTO ROAD 2108, RIGHT INTO MAYIBUYE DRIVE, TURN LEFT INTO GUM TREE CRESCENT, JOIN MAYIBUYE DRIVE AND PROCEED AS PER ROUTE 5.		
12.2	2206QB21004R00049768 - UMLAZI SECTION Z TO DURBAN METRO FROM Z RANK JOIN MKHIWANE STREET, LEFT INTO MAYIBUYE DRIVE, TURN RIGHT INTO ROAD 1603, TURN RIGHT INTO UMDLEBE ROAD, RIGHT INTO BANANA ROAD, LEFT JOIN UMDLEBE ROAD, RIGHT INTO ROAD 1603 INTO ROAD 1703, 1702, UNIT 17, TURN RIGHT, JOIN MANGOSUTHU HIGHWAY AND PROCEED AS PER ROUTE 5.		
12.3	2206QB21004R00049765 - UMLAZI SECTION Z TO DURBAN METRO FROM Z RANK, JOIN SPINAL ROAD, TURN RIGHT INTO SIMELNANE ROAD, TURN RIGHT INTO DINIZULU GROVE, TURN RIGHT INTO BHUBESI PLACE AA, TURN RIGHT INTO NGWENYA GROVE, TURN RIGHT INTO BOYI SIMELANE AVENUE, LEFT INTO MUGABE ROAD, LEFT INTO SOUTH SPINAL ROAD AND PROCEED AS PER ROUTE 5.		
12.4	2206QB21004R00049766 - UMLAZI SECTION Z TO DURBAN METRO FROM Z RANK, JOIN SOUTH SPINAL ROAD, TURN RIGHT INTO CHICAGO CRESCENT AA AND RETURN RIGHT INTO SOUTH SPINAL ROAD TO CC SECTION, SOUTH SPINAL ROAD, TURN INTO BHAMBATHA STREET, TURN INTO SHAKA CIRCLE (BB). TURN RIGHT INTO BHAMBATHA STREET, TURN LEFT INTO JEKE LN, TURN RIGHT INTO MAFUKUZELA STREET, TURN LEFT INTO MSQHOBOZA CRESCENT, TURN LEFT INTO MNYANDU ROAD, TURN RIGHT INTO NANDI ROAD, LEFT INTO MAFUKUZELA STREET, RIGHT INTO JEKE LN, LEFT INTO SOUTH SPINAL ROAD AND PROCEED AND PROCEED AS PER ROUTE 5.		
12.5	2206QB21004R00049769 - UMLAZI SECTION Z TO DURBAN METRO 5.1. FROM Z RANK, JOIN SOUTH SPINAL ROAD, LEFT INTO ROAD 2631 INTO KING SENZANGAKHONA CLOSE AND RETURN RIGHT INTO SOUTH SPINAL ROAD, TURN RIGHT INTO ROAD 2403, INTO MAYIBUYE STREET, TURN LEFT INTO PHAMBILI ROAD, P SECTION, TURN RIGHT INTO MAYIBUYE DRIVE, TURN LEFT INTO ROAD 421 AND JOIN MANGOSUTHU HIGHWAY, V ROBOT, PASS EZIMBUZINI, PASS MSHIYENI HOSPITAL, PASS REUNION, JOIN M30, JOIN M4 FREEWAY TO DURBAN INTO WEST STREET TO POINT ROAD, TURN LEFT INTO FIELD STREET, TURN LEFT INTO PINE STREET, ALONG KINGSGATE TO MARKET, TO RANK 101/50 AND RETURN ALONG THE SAME ROUTE IN REVERSE. 5.2. FROM Z RANK JOIN MKHIWANE STREET, LEFT INTO MAYIBUYE DRIVE, TURN RIGHT INTO ROAD 1603, INTO EPHRAIM MDALA INTO MAPHUMULO ROAD, RIGHT INTO MANGOSUTHU HIGHWAY TO SOUTH COAST ROAD PASS WEMA, MOBENI, CLAIRWOOD, LEFT INTO EDWIN SWALES VCDRIVE RIGHT INTO SARNIA ROAD, INTO UMBILO ROAD, RIGHT INTO BEREA ROAD, LEFT INTO WARWICK AVENUE, RIGHT INTO ALICE STREET, RIGHT INTO MARKET ROAD AND PROCEED TO MARKET RANK 101/50, AND RETURN. 5.3. FROM MANGOSUTHU HIGHWAY, RIGHT INTO ROAD NO.12 AND PROCEED TURNING LEFT INTO EZIMBUZINI TAXI RANK OR PROCEED JOINING OLD SOUTH COAST ROAD, RIGHT INTO SOUTH COAST ROAD, PROCEED TO JOIN M4 INKOSI ALBERT LUTHULI FREEWAY AND PROCEED TO RANK 101/50. 5.4. FROM MANGOSUTHU HIGHWAY TURN LEFT INTO OFF RAMP "TO MSHIYENI HOSPITAL AND TURNING LEFT INTO AN ONRAMP TO MANGOSUTHU HIGHWAY INTO SOUTH COAST ROAD AND PROCEED TO THE M4 (INKOSI ALBERT LUTHULI FREEWAY). LEFT INTO MOORE ROAD OFF RAMP INTO WARWICK AVENUE, RIGHT INTO ALICE STREET, RIGHT INTO MARKET ROAD AND PROCEED TO RANK 101/50 ON MARKET ROAD. ALTERNATIVE 5.5. FROM M4 RIGHT INTO WEST STREET INTO POINT ROAD, RIGHT INTO BAY TERRACE, RIGHT INTO STANGER STREET, LEFT INTO ORDANCE ROAD, INTO LEOPARD STREET, INTO WARWICK AVENUE, RIGHT INTO ALICE STREET, RIGHT INTO MARKET ROAD AND PROCEED TO RANK 101/50 ON MARKET ROAD AND RETURN SUBSTANTIALLY ALONG THE SAME ROUTE IN REVERSE. 5.6. FROM M4 LEFT INTO MOORE ROAD OFF RAMP INTO WARWICK AVENUE, RIGHT INTO ALICE STREET, RIGHT INTO GREYSTREET, RIGHT INTO QUEEN STREET AND PROCEED TO RANK ON QUEEN OUTSIDE THE CATHEDRAL, RANK 101 AND RETURN SUBSTANTIALLY ALONG THE SAME ROUTE IN REVERSE.		



transport

Department:
Transport
Province of KwaZulu-Natal

GAZETTE

LGKZNG35-2019-NOV

REGION: ALL

1) Application Number: APP0119358	2) Gazette Number: LGKZNG35-2019-NOV
3) Applicant: JT THABEDE ID NO. 6105205541080 Association: INGWAUVUMA TAXI ASSOCIATION	4) Applicant Address: POBOX 2203 INGWAUVUMA 3968
5) Existing Licence Holder: NOT APPLICABLE ID NO. NOT APPLICABLE	6) Existing Licence Holder Address: NOT APPLICABLE
7) Type of application: NEW OPERATING LICENCE	8) Operating Licence Number: NOTAVAILABLE
9) Vehicle Type: MINIBUS	10) 1 X 13 (SEATED) + 0 (STANDING)
11) Region: UMKHANYAKUDE	
12.1	KZPRERC2722697 - FROM BHAMBANANA TAXI RANK TURN LEFT TO P522/1 PASS JOZINI, PASS NKKONKONI TURN LEFT INTO N2 PASS HLUHLUWE PASS MTUBATUBA AND TURN LEFT TO R618 SUNROSH ROAD WITH PASSENGERS.
12.2	2100DX22080T00053707 - INGWAUVUMA TO NDUMO FROM INGWAUVUMA TO NDUMO TURN LEFT TO P443 PASS BHAMBATHA PASS MAKWAKWA TURN LEFT AND PASS MKHASINI TO NDUMO RETURN BACK USING THE SAME ROUTE.
12.3	22079O11008Z10135124 - BHAMBANANA TO JOHANNESBURG FROM BHAMBANANA TAXI RANK TO JOHANNESBURG TURN LEFT P522 NKKONKONI TURN RIGHT TO N2 VIA PONGOLA PAST PONGALA VIA PIET RETIEF VIA TURN RIGHT TO N17 VIA ERMELO VIA TRICHARD VIA BETHAL N17 VIA KINROSS TURN LEFT N17 TO JOHANNESBURG TURN LEFT TO N12 4 WAY STOP OF SHEPSTONEFSTROOM ROAD TURN RIGHT TO RANDFONTEIN ROAD TURN LEFT TO GREATER WESTERN.
12.4	22079O21004R10135133 - BHAMBANANA TO DURBAN. FROM BHAMBANANA TAXI RANK TO DURBAN TURN LEFT TO P522 PAST NKKONKONI TURN LEFT N2 TURN LEFT 4 KM HLUHLUWE VIA RETURN SAME ROUTE TO N2 VIA MATUBATUBA TURN LEFT TO BALLITO ROAD ON M4 TO DURBAN TURN LEFT TO R102 YMCA RANK RETURN BACK USING SAME ROUTE.
12.5	22079O2100DX00053706 - INGWAUVUMA TO MKUZE FROM INGWAUVUMA TAXI RANK TURN LEFT INTO P443 PASS BHAMBANANA TURN RIGHT INTO P522 PASS JOZINI AND PASS NKKONKONI TURN LEFT INTO N2, TURN LEFT INTO MKUZE PROCEED TO TAXI RANK AND RETURN BACK USING THE SAME ROUTE.
12.6	22079O2100HB10135123 - BHAMBANANA TO PONGOLA FROM BHAMBANANA TAXI RANK TO PONGOLA TURN LEFT P522 PAST NKKONKONI TURN RIGHT N2 TURN LEFT TO PONGOLA VIA RETURN SAME ROUTE.
12.7	22079O22074410135140 - BHAMBANANA TO MTUBATUBA FROM BHAMBANANA TAXI RANK TO MTUBATUBA TURN LEFT TO P522 PAST NKKONKONI TURN LEFT TO N2 LEFT AKM ROAD TO HLUHLUWE VIA RETURN SAME ROUTE TO N2 VIA MTUBATUBA TURN LEFT RETURN BACK USING SAME ROUTE
12.8	22079O22079O00053708 - INGWAUVUMA TO NGWANASE FROM INGWAUVUMA TAXI RANK TURN LEFT TO P443 PASS BHAMBATHA, SIKHEMELELE, HELANDABA, EZANGOMENI ROAD ALONG P443 TO AND PROCEED TO NGWANASE TAXI RANK RETURN BACK USING THE SAME ROUTE.
12.9	22079O22079O00053710 - CHARTER SERVICE FROM INGWAUVUMA TAXI ASSOCIATION WITHIN THE PROVINCE OF KZN ONLY. NO PICKING UP OR SETTING DOWN OF PASSENGERS EN ROUTES
12.10	22079O22079O00056494 - INGWAUVUMA TO GWALWENI FROM INGWAUVUMA TO GWALWENI TURN RIGHT INTO D138 PASS MTSHAKELA AND RETURN USING THE ROUTE.
12.11	22079O22079O00135130 - INGWAUVUMA TO MSIYANE FROM INGWAUVUMA TO MSIYANE TURN LEFT TO P443 TURN LEFT D851 VIA NYAMANE VIA KWAJONA TO MSIYANE ENTER P522 TO JOZINI RETURN BACK USING SAME ROUTE.
12.12	22079O22079O00254601 - INGWAUVUMA TO GWALWENI FROM INGWAUVUMA TO GWALWENI TURN RIGHT INTO D138 PASS MTSHAKELA AND RETURN USING THE ROUTE.
12.13	22079O2207A600135129 - INGWAUVUMA TO NGONYAMENI FROM INGWAUVUMA TO NGONYAMENI TURN LEFT TO P443 PAST BRIDGE TURN LEFT TOP D1842 VIA NYANTHINI VIA OSHABENI VIA DEDEFANE TURN RIGHT TO D1911 TO BOVINI RETURN BACK USING ROUTE.
12.14	22079O2207XJ10135134 - BHAMBANANA TO EMPANGENI FROM BHAMBANANA TAXI RANK TO EMPANGENI TURN LEFT TO P522 PAST NKONI KONI TURN LEFT TO N2 TURN 4KM ROAD HLUHLUWE VIA RETURN SAME ROUTE TO N2 TO MTUBATUBA TURN LEFT RETURN TO N2 TO EMPANGENI RETURN BACK USING SAME ROUTE.
12.15	22079O22080700135126 - INGWAUVUMA TO EKHLEHLENI FROM INGWAUVUMA TO EKHLEHLENI TURN LEFT TO P443 PAST BRIDGE TURN LEFT TO D1840 VIA NONJINJIKAZI VIA MANISENI SAME ROAD D1840 PAST MASHVANE TURN LEFT TO KULEHLENI D1886 RETURN BACK TO MASHAVANE TURN LEFT TO D1840 TO MANYISENI RETURN BACK USING SAME ROUTE.
12.16	22079O22080700254602 - INGWAUVUMA TO EKHLEHLENI FROM INGWAUVUMA TO EKHLEHLENI TURN LEFT TO P443 PAST BRIDGE TURN LEFT TO D1840 VIA NONJINJIKAZI VIA MANISENI SAME ROAD D1840 PAST MASHVANE TURN LEFT TO KULEHLENI D1886 RETURN BACK TO MASHAVANE TURN LEFT TO D1840 TO MANYISENI RETURN BACK USING SAME ROUTE.



transport

Department:
Transport
Province of KwaZulu-Natal

GAZETTE

LGKZNG35-2019-NOV

REGION: ALL

12.17	KZPRERC2722158 - FROM BHAMBANANA TAXI RANK TO MKUZE TURN LEFT INTO P522/1 MABHONYINI PICK AND DROP TO JOZINI PICK AND DROP, NKONKONI TURN LEFT INTO N2 AND TURNS LEFT TO MKUZE TAXI RANK RETURNING BACK USING THE SAME ROUTE WITH PASSENGERS
12.18	KZPRERC2722207 - BHAMBANANA TO MANYISENI FROM BHAMBANANA TAXI RANK TO MKUZE TURN LEFT INTO P522/1 MABHONYINI PICK AND DROP TO JOZINI PICK AND DROP, NKONKONI TURN LEFT INTO N2 AND TURN LEFT TO MKUZE TAXI RANK RETURNING BACK USING THE SAME ROUTE WITH PASSENGERS. THIS IS THE NEW ROUTE, THE DISTANCE FROM BHAMBANANI IS ABOUT THIRTY FIVE KILOMETERS TO MANYISENI. MASIBAMBISANE HAS GOT THE ROUTE TO MANYISE BUT THEY ARE STARTING AT MKUZE TAXI RANK.
12.19	KZPRERC2722256 - BHAMBANANA TO JOZINI FROM BHAMBANANA TAXI RANK TURN LEFT INTO P522/1 STRAIGHT AT MABHONYINI PICK AND DROP, MSYANE PICK AND DROP TURN RIGHT UP TO JOZINI TAXI RANK AND RETURN BACK USING THE SAME ROUTE WITH PASSENGERS.
12.20	KZPRERC2722305 - BHAMBANANA TO INGWAUVA FROM BHAMBANANA TAXI RANK TURN RIGHT INTO P522/1, TURN LEFT P443 STRAIGHT PASS INGWAUVA BRIDGE NTAMBAYENGWE, PASS QHATHA PICK AND DROP UP TO INGWAUVA TAXI RANK.
12.21	KZPRERC2722354 - BHAMBANANA TO NDUMO FROM BHAMBANANA TAXI RANK TURN RIGHT INTO P522/1, TURN RIGHT INTO P522/2 PASS MAKWAKWA PICK AND DROP TURN LEFT INTO P435 MAKHASINI PICK AND DROP STRAIGHT UP TO NDUMO TAXI RANK
12.22	KZPRERC2722403 - BHAMBANANA TO KWANGWANASE FROM BHAMBANANA TAXI RANK TURN RIGHT INTO P522/1, TURN RIGHT INTO P522/2 PASS MAKWAKWA PICK AND DROP, PASS SKHEMELELE PICK AND DROP, PASS PHELANDABA PICK AND DROP, EZAMGOMENI ROAD PASS CIRCLE JOIN R22 STRAIGHT UP TO KWANGWANASE TAXI RANK AND RETURN BACK WITH PASSENGERS USING THE SAME ROUTE.
12.23	KZPRERC2722452 - BHAMBANANA TO GWALIWENI FROM BHAMBANANA TAXI RANK TURN RIGHT INTO P522/1, TURN LEFT INTO P443 PICK AND DROP TURN LEFT INTO D1837 PICK AND DROP PROCEED STRAIGHT TO GWALIWENI TAXI RANK AND RETURN BACK USING THE SAME ROUTE.
12.24	KZPRERC2722501 - BHAMBANANA TO MSYANE FROM BHAMBANANA TAXI RANK TURN RIGHT INTO P522/1, TURN LEFT INTO P443 PASS INGWAUVA BRIDGE, TURN LEFT INTO D850 NYAMANE PICK AND DROP PASS NYAMANE, PASS THEMBELIHLI PICK AND DROP PROCEED STRAIGHT UP TO MSYANE TAXI RANK AND RETURN BACK WITH PASSENGER USING THE SAME ROUTE.
12.25	KZPRERC2722550 - BHAMBANANA TO KWASHUKELA FROM BHAMBANANA TAXI RANK TURN LEFT INTO D2038 PROCEED STRAIGHT UP TO SHUKELA TAXI RANK PICK AND DROP AND RETURN BACK USING THE SAME ROUTE WITH PASSENGERS. FROM BHAMBANANA TAXI RANK TURN LEFT INTO P522/ THEN TURN LEFT INTO D2037 PICK AND DROP TURN RIGHT INTO D1836 PASS KWAMBUZI PICK AND DROP, PASS MZIYENI STRAIGHT UP TO SHEMULA TAXI RANK AND RETURN WITH PASSENGERS USING THE SAME ROUTE
12.26	KZPRERC2722599 - BHAMBANANA TO SHEMULA FROM BHAMBANANA TAXI RANK TURN LEFT INTO P522/ THEN TURN LEFT INTO D2037 PICK AND DROP TURN RIGHT INTO D1836 PASS KWAMBUZI PICK AND DROP, PASS MZIYENI STRAIGHT UP TO SHEMULA TAXI RANK AND RETURN WITH PASSENGERS USING THE SAME ROUTE
12.27	KZPRERC2722648 - BHAMBANANA TO DURBAN FROM BHAMBANANA TAXI RANK TURN LEFT TO P22/1 PASS JOZINI, PASS NKONKONI TURN TO N2 PASS HLUHLUWE, PASS MTUBATUBA PASS EMPANGENI, PASS TONGAAT, PASS BALLITO, THEN LEFT TO R102 STRAIGHT INTO YMCA TAXI RANK AND RETURN BACK USING THE SAME ROUTE WITH PASSENGERS.
12.28	KZPRERC2722746 - BHAMBANANA TO EMPANGENI FROM BHAMBANANA TAXI RANK TURN LEFT TO P522/1 PASS JOZINI, PASS NKONKONI TURN LEFT TO N2 PASS HLUHLUWE, PASS MTUBATUBA AND TURN LEFT TO R102 TURN RIGHT TO EMPANGENI TAXI RANK (BOXER) DROP OFF AND RETURN BACK USING THE SAME ROUTE WITH PASSENGERS.
12.29	KZPRERC2722795 - BHAMBANANA TO PONGOLA FROM BHAMBANANA TAXI RANK TURN LEFT TO P522/1 PASS JOZINI, PASS NKONKONI TURN RIGHT TO PONGOLA AND RETURN BACK USING THE SAME ROUTE WITH PASSENGERS.
12.30	KZPRERC2722844 - BHAMBANANA TO JOHANNESBURG FROM BHAMBANANA TAXI RANK TO JOHANNESBURG TURN LEFT INTO P522/1 PASS NKONKONI TURN RIGHT TO N2, PASS PONGOLA PASS PIET RETIEF, TURN RIGHT INTO N17 PASS ERMELO VIA TRICHARD VIA BETHAL N17 VIA KINROSS ALENDRA AND SPRINGS. TURN LEFT TO RISSIK TURN RIGHT DE VILLIERS TO PARK CITY IN JOHANNESBURG OR TURN TO JOE SLOVO TURN LEFT TO WOLMARANS AND TURN LEFT TO HARRISON TO DE VILLIERS TO PARK CITY IN JOHANNESBURG. RETURN BACK SAME ROUTE.
12.31	KZPRERC2722893 - BHAMBANANA TO EKHLEHLI FROM BHAMBANANA TAXI RANK TURN RIGHT INTO P522/1, TURN LEFT INTO P443 PASS BRIDGE PICK AND DROP TURN RIGHT INTO D1840 NONJINJIKAZI PICK AND DROP PASS MBANDLENI PICK AND DROP, MANYISENI D1842 TURN RIGHT INTO D1884 PROCEED TO EKHLEHLI DROP OFF AND PICK UP AND RETURN BACK WITH PASSENGERS USING THE SAME ROUTE.
12.32	KZPRERC2722942 - BHAMBANANA TO JOZINI MALL FROM BHAMBANANA TAXI RANK TURN LEFT INTO P522/1 PASS JOZINI, TURN LEFT INTO P449 UP TO JOZINI MALL TAXI RANK AND RETURN BACK USING THE SAME ROUTE WITH PASSENGERS PICK AND DROP.



transport

Department:
Transport
Province of KwaZulu-Natal

GAZETTE

LGKZNG35-2019-NOV

REGION: ALL

1)	Application Number: APP0119361	2)	Gazette Number: LGKZNG35-2019-NOV
3)	Applicant: MT ZULU ID NO. 5605020407087 Association: VRYHEID TAXI ASSOCIATION	4)	Applicant Address: P O BOX 1548 VRYHEID KWZULU NATAL 3100
5)	Existing Licence Holder: NOT APPLICABLE ID NO. NOT APPLICABLE	6)	Existing Licence Holder Address: NOT APPLICABLE
7)	Type of application: NEW OPERATING LICENCE	8)	Operating Licence Number: NOTAVAILABLE
9)	Vehicle Type: MINIBUS	10)	1 X 15 (SEATED) + 0 (STANDING)
11)	Region: ZULULAND		
12.1	2100M11000FT10047692 - VRYHEID TO WANDERERS & WOLMARANS (WANDERERS & WOLMARANS) FROM RAILWAY STATION, TURN RIGHT INTO STRETCH CRESCENT, TO CHURCH STREET, INTO R34 AND TURN RIGHT INTO N11 INTO LAINGSNEK STREET, LEFT INTO JOUBERT STREET, THEN RIGHT AGAIN INTO PIENAAR STREET, IN VOLKRUST, THEN CONTINUE WITH R23 PAST STANDERTON, PASSING GREYLINGSTAD THEN RIGHT TO R51 PASSING BALFOUR TO JOIN N3 PASSING HEIDELBERG TURN LEFT TO M2 WEST, TURN INTO RISSIK STREET, INTO DE VILLIERS, INTO WANDERERS STREET, TAXI RANK IN JOHANNESBURG, AND RETURN USING THE SAME ROUTE		
12.2	2100M121004P10047700 - VRYHEID PLAZA TAXI RANK TO DUNDEE. FROM VRYHEID PLAZA TAXI RANK, TURN RIGHT INTO CHURCH STREET, CONTINUE ALONG CHURCH STREET, JOIN R34 BECOMING R33, INTO AND ALONG R33, TURN RIGHT INTO DUNDEE TAXI RANK AND RETURN. RETURN JOURNEY: SAME AS FORWARD JOURNEY.		
12.3	2100M121005B10047696 - VRYHEID PLAZA TAXI RANK TO EMPANGENI FROM VRYHEID PLAZA TAXI RANK IN VRYHEID INTO STRETCH CRESCENT, TURN LEFT INTO EAST STREET INTO R34 AND CONTINUE WITH THE SAME ROAD, PASS MELMOTH TURN LEFT TO NKWALINI, CONTINUE THE SAME ROAD AND TURN RIGHT INTO EMPANGENI TAXI RANK AND RETURN. RETURN JOURNEY: SAME AS FORWARD JOURNEY.		
12.4	2100M12100F510047694 - VRYHEID PLAZA TAXI RANK TO NEWCASTLE. FROM VRYHEID TAXI RANK INTO CHURCH STREET, INTO R33 TURN RIGHT AT BLOOD RIVER, PASS UTRCHT, THEN TURN LEFT INTO R23 THEN TURN RIGHT AND JOINING ALLEN STREET, PROCEED INTO NEWCASTLE TAXI RANK AND RETURN. RETURN JOURNEY: SAME AS FORWARD JOURNEY.		
12.5	2100M12100M100047987 - VRYHEID PLAZA TO SKOLBERG FROM VRYHEID PLAZA TAXI RANK INTO CHURCH STREET, TURN RIGHT INTO EMMET STREET, JOIN R33, CONTINUE WITH THE SAME ROAD AND TURN LEFT INTO SKOLBERG TAXI RANK AND RETURN.		
12.6	2100M12206LS10047697 - VRYHEID PLAZA TAXI RANK TO DURBAN FROM VRYHEID PLAZA TAXI RANK LEFT INTO EAST STREET INTO R34 AND CONTINUE ALONG R34, PASS MELMOTH JOINING R66, PASS ESHOWE, PASS GINGINDLOVU TILL JOIN N2 PROCEED ALONG N2, PASS BALLITO THEN CONTINUE ALONG THE COAST THEN TURN LEFT INTO UMGENI ROAD AND TURN RIGHT INTO LEOPARD STREET THEN JOIN BEREA ROAD, CONTINUE INTO NEW MARKET TURN INTO OLD FORT ROAD THEN TURN LEFT INTO UMGENI ROAD AGAIN INTO NEW DURBAN STATION TAXI RANK AND RETURN. RETURN JOURNEY: SAME AS FORWARD JOURNEY		
12.7	2100M12206YW10047695 - VRYHEID PLAZA TAXI RANK TO MAHLABATHINI FROM PLAZA TAXI RANK INTO CHURCH STREET, INTO R34 CONTINUE WITH THE SAME ROAD TURN LEFT INTO R66 AND CONTINUE WITH R66, THEN TURN RIGHT INTO MAHLABATHINI THEN PROCEED TO MASHONA TAXI RANK AND RETURN USING THE SAME ROUTE		
12.8	2100M12207J500047986 - VRYHEID PLAZA TO DANNY DALTON FROM VRYHEID PLAZA TAXI RANK INTO CHURCH STREET, CONTINUE WITH THE SAME ROAD, JOIN R34, CONTINUE WITH THE SAME ROAD, TO DANNY DALTON AND RETURN ALONG THE SAME ROUTE.		
12.9	2100M12207J810047699 - VRYHEID PLAZA TO PAULPIETTERSBURG. FROM VRYHEID PLAZA TAXI RANK INTO STRETCH CRESCENT ROAD, TURN LEFT INTO R69, TURN LEFT INTO P34/4, CONTINUE WITH THE SAME ROAD AND TURN RIGHT INTO PAULPIETTERSBURG TAXI RANK. RETURN. FROM VRYHEID PLAZA TAXI RANK, INTO CHURCH STREET, TURN RIGHT INTO EMMET STREET, JOIN R33, CONTINUE WITH THE SAME ROAD AND TURN RIGHT INTO PAULPIETTERSBURG TAXI RANK AND RETURN. RETURN JOURNEY: SAME AS FORWARD JOURNEY.		
12.10	2207J52100FK10047693 - VRYHEID PLAZA TAXI RANK TO NONGOMA FROM VRYHEID PLAZA TAXI RANK INTO STRETCH CRESCENT ROAD, TURN LEFT INTO R66, CONTINUE WITH THE SAME ROAD, TURN RIGHT INTO R618, PASS NGOME POLICE STATION THEN TURN RIGHT INTO R66, PROCEED ALONG R66 INTO NONGOMA TAXI RANK AND RETURN USING THE SAME ROUTE		
12.11	2207J52100M100047988 - VRYHEID PLAZA TO HLOBANE. FROM VRYHEID PLAZA TAXI RANK INTO STRETCH CRESCENT ROAD, TURN LEFT INTO R69 AND TURN RIGHT INTO P49 AND PROCEED TO HLOBANE TAXI RANK.		
12.12	2207J52202DH10121011 - VRYHEID TO LADYSMITH FROM VRYHEID PLAZA TAXI RANK INTO CHURCH STREET AND JOIN R34 WITH BECOME R33 CONTINUE WITH SAME ROAD PASS DUNDEE JOIN R602 PASS GLENCOE, CONTINUE WITH THE SAME ROAD AND JOIN N11 AND CONTINUE WITH THE SAME ROAD UNTIL REACHING LADYSMITH TAXI RANK, AND RETURN USING THE SAME ROUTE		



transport

Department:
Transport
Province of KwaZulu-Natal

GAZETTE

LGKZNG35-2019-NOV

REGION: ALL

12.13	2207J52207EP10121012 - VRYHEID TO NKANDLA. FROM VRYHEID PLAZA TAXI RANK INTO CHURCH STREET, AND JOIN R34, CONTINUE WITH THE SAME ROAD AND TURN LEFT INTO P54 AT BLOODRIVER, CONTINUE WITH THE SAME ROAD PASS NQUTHU CONTINUE WITH THE SAME ROAD AND TURN RIGHT INTO FORT LUWIS, CONTINUE WITH THE SAME ROAD UNTIL NKANDLA TAXI RANK. RETURN JOURNEY: SAME AS FORWARD JOURNEY.
12.14	2207J52207GY10121010 - VRYHEID TO NQUTHU. FROM VRYHEID TAXI RANK INTO CHURCH STREET AND JOIN R34, CONTINUE WITH THE SAME ROAD AND TURN LEFT AT BLOOD RIVER INTO P54, CONTINUE WITH THE SAME ROAD AND TURN LEFT INTO NQUTHU TAXI RANK. RETURN JOURNEY: SAME AS FORWARD JOURNEY. FROM VRYHEID PLAZA TAXI RANK INTO CHURCH STREET THEN TURN LEFT INTO EAST STREET AND JOIN R34 CONTINUE WITH THE SAME ROAD AND TURN RIGHT INTO P463 CONTINUE WITH THE SAME ROAD INTO EMONDLO AND CONTINUE PASS MONDLO AND TURN LEFT INTO P54 CONTINUE WITH THE SAME ROAD AND TURN LEFT INTO NQUTHU TAXI RANK. RETURN JOURNEY SAME AS FORWARD JOURNEY.
12.15	2207J52207I800191940 - VRYHEID PLAZA TAXI RANK TO LAKE SIDE. FROM VRYHEID PLAZA TAXI RANK TURN RIGHT INTO CHURCH STREET CONTINUE WITH THE SAME ROAD TURN LEFT INTO WEST STREET, CONTINUE WITH THE SAME ROAD AND TURN INTO SOUTH STREET, CONTINUE WITH THE SAME ROAD TURN RIGHT INTO EAST STREET, CONTINUE AND JOIN R34 TURN RIGHT INTO LAKE SIDE PARK TURN LEFT INTO SECOND STREET AND COME BACK TO R43 AND TURN RIGHT INTO STREET CRESCENT CONTINUE WITH THE SAME ROAD AND TURN RIGHT INTO VRYHEID PLAZA.
12.16	2207J52207J500047993 - VRYHEID TO SKHWEBEZI FROM VRYHEID PLAZA TAXI RANK INTO CRESCENT ROAD TURN LEFT INTO R69 CONTINUE WITH THE SAME ROAD THEN TURN RIGHT INTO R618 THEN TURN RIGHT INTO SKHWEBEZI TAXI RANK DIRECT AND RETURN.
12.17	2207J52209R300047990 - VRYHEID PLAZA TO ZUNGWINI FROM VRYHEID PLAZA TAXI RANK, INTO UTRECHT STREET, CONTINUE WITH THE SAME ROAD AND JOIN P34/4 CONTINUE WITH THE SAME ROAD AND TURN LEFT INTO D349 TO ZUNGWINI TAXI RANK AND RETURN. CONDITION: PICKING UP OR SETTING DOWN OF PASSENGERS ONLY PERMITTED AT RANKS AND AUTHORISED TAXI STOPS.
12.18	2207J62207J500192577 - BHEKUZULU TAXI RANK TO VRYHEID. FROM BHEKUZULU TAXI RANK INTO R69 AND TURN RIGHT INTO STRETCH CRESCENT CONTINUE WITH THE SAME ROAD AND JOIN CHURCH STREET, AND TURN RIGHT INTO VRYHEID PLAZA TAXI RANK DIRECT AND RETURN, TURN RIGHT INTO CHURCH STREET, CONTINUE WITH THE SAME ROAD TURN LEFT INTO WEST STREET, CONTINUE WITH THE SAME ROAD AND TURN LEFT INTO SOUTH STREET, CONTINUE WITH THE SAME ROAD AND TURN RIGHT INTO STRETCH CRESCENT AND TURN INTO BHEKUZULU TAXI RANK DIRECT AND RETURN.
12.19	KZN601NS10160 - VRYHEID TO ERMELO FROM VRYHEID TAXI RANK INTO STRECH CRESCENT ROAD, TURN LEFT INTO R69, TURN LEFT INTO P34/4 CONTINUE WITH PAUL PIETERSBURGH PROCEED WITH R33 AND TURN LEFT INTO N2, CONTINUE WITH N2 INTO PIET RETIEF, CONTINUE WITH N2 INTO ERMELO, VOORTREKKER (N2) AND TURN LEFT TO BORDER STREET AND STRAIGHT TO THE END OF THAT STREET AND TURN RIGHT, THEN TURN LEFT WITH SLUITER STREET, THEN INTO ERMELO TAXI RANK AND RETURN.
12.20	KZPRERC2723138 - FROM VRYHEID PLAZA TAXI RANK TURN LEFT TO KERK STREET, KERK BECOMES STRETCH CRESCENT, LEFT TO R 69, LEFT TO P 34/4 BECOMES MARSHALK STREET, BECOMES HOOG STREET, TURN RIGHT TO R 33, PASS PAUL PIETERSBURG, AND CONTINUE ALONG R 33, TURN LEFT TO N 2, BECOMES CHURCH STREET WHEN ENTERING PIET RETIEF, OFF RAMP AND TURN LEFT TO BRAND STREET AND TURN RIGHT TO PIET RETIEF TAXI RANK AND RETURN ON THE SAME ROUTE. ALTERNATIVE ROUTE FROM VRYHEID TAXI RANK TURN RIGHT TO KERK STREET, RIGHT TO EMMETT STREET, BECOMES R33, LEFT TO MARSHALK STREET, BECOMES HOOG STREET, RIGHT TO R 33, PASS PAUL PIETERSBURG, LEFT TO N 2, BECOMES CHURCH STREET WHEN ENTERING PIET RETIEF, OFF RAMP AND TURN LEFT TO BRAND STREET, AND TURN RIGHT TO PIET RETIEF TAXI RANK AND RETURN ON THE SAME ROUTE.
12.21	KZPRERC2788749 - VRYHEID PLAZA TAXI RANK TO DUDUSINI FROM VRYHEID PLAZA TAXI RANK TURN RIGHT INTO CHURCH STREET BECOMING R33 AND TURN RIGHT INTO D427 PROCEED UP TO LANDBOU SCHOOL TO DROP AND PICK PASSENGERS AND RETURN BACK USING D427 TURN RIGHT TO JOIN R33 AND TURN RIGHT INTO D236 PROCEED TO DUDUSINI DROP AND PICK PASSENGERS TO VRYHEID PLAZA TAXI RANK USING THE SAME ROUTE.



transport

Department:
Transport
Province of KwaZulu-Natal

GAZETTE

LGKZNG35-2019-NOV

REGION: ALL

1) Application Number: APP0119364	2) Gazette Number: LGKZNG35-2019-NOV
3) Applicant: BJ DLAMINI ID NO. 4905170219089 Association: ESTCOURT DISTRICT TAXI ASSOCIATION	4) Applicant Address: P.O BOX 359 ESTCOURT 3310
5) Existing Licence Holder: MJ DLAMINI ID NO. 4801235246086	6) Existing Licence Holder Address: P.O BOX 359 ESTCOURT KWAZULU-NATAL 3310
7) Type of application: DECEASED TRANSFER	8) Operating Licence Number: LGKZN0303000586
9) Vehicle Type: MINIBUS	10) 1 X 14 (SEATED) + 0 (STANDING)
11) Region: UTHUKELA	
12.1	2202EN2203BL10050215 - ESTCOURT TO ZWELISHA: FROM APPROVED TAXI RANK IN ZWELITSHA LOCATION AND TURN LEFT INTO P29 NTABAMHLOPHE ROAD LOADING AND OFFLOADING ALONG THE WAY. UP TO WEMBEZI, PROCEED ALONG P29, INTO MARTIN ROAD, HELLET ROAD, RICHMOND ROAD, CONNOR STREET, TURN INTO ALEXANDRA STREET INTO TAXI RANK AND RETURN ALONG THE FORWARD ROUTE IN REVERSE.



transport

Department:
Transport
Province of KwaZulu-Natal

GAZETTE

LGKZNG35-2019-NOV

REGION: ALL

1)	Application Number: APP0119366	2)	Gazette Number: LGKZNG35-2019-NOV
3)	Applicant: VD BHUNGANE ID NO. 5510055277084 Association: DUNDEE TRANSPORT ASSOCIATION	4)	Applicant Address: PO BOX 1264 DUNDEE KWAZULU-NATAL 3000
5)	Existing Licence Holder: NOT APPLICABLE ID NO. NOT APPLICABLE	6)	Existing Licence Holder Address: NOT APPLICABLE
7)	Type of application: NEW OPERATING LICENCE	8)	Operating Licence Number: NOTAVAILABLE
9)	Vehicle Type: MINIBUS	10)	1 X 14 (SEATED) + 0 (STANDING)
11)	Region: UMZINYATHI		
12.1	21004P21003Q10047348 - DUNDEE TO POMEROY (VIA HELPMKEAAR) FROM DUNDEE TAXI RANK TURN RIGHT INTO SMITH STREET, PROCEED ALONG SMITH STREET, TURN RIGHT INTO VICTORIA STREET (R68), PROCEED ALONG VICTORIA STREET, LEFT INTO WILSON STREET (R33), PROCEED ALONG WILSON STREET, FOLLOW R33 TO HELPMKEAAR, FOLLOW R33 TO POMEROY, TURN INTO SHEPSTONE STREET, PROCEED ALONG SHEPSTONE STREET, TURN LEFT INTO POMEROY TAXI RANK AND RETURN ALONG THE FORWARD ROUTE IN REVERSE.		
12.2	21004P21004Q00047605 - DUNDEE TO JOHANNESBURG: ALTERNATIVE ROUTE 1: FROM DUNDEE TAXI RANK TURN PROCEED AS PER ROUTE ABOVE UP TO N3 AT HEIDELBERG, FOLLOW N3 TO JOHANNESBURG, TURN RIGHT INTO M2, PROCEED WITH M2 OFFRAMP INTO SIEMERT ROAD (M31), PROCEED WITH SIEMERT ROAD, INTO END STREET, PROCEED WITH END STREET OFFRAMP INTO ANDERSON STREET, PROCEED WITH ANDERSON STREET, TURN RIGHT INTO NUGGET STREET, TURN LEFT INTO COMMISSIONER STREET (R24), TURN RIGHT INTO RISSIK STREET (M9), TURN RIGHT INTO DE VILLIERS STREET, TURN LEFT INTO WANDERERS STREET, TURN LEFT INTO NOORD STREET (JOHANNESBURG RAILWAY TAXI RANK), OFFLOAD, LOAD AND RETURN ALONG THE FORWARD ROUTE IN REVERSE. ALTERNATIVE ROUTE 2: FROM DUNDEE TAXI RANK PROCEED AS PER ROUTE ABOVE UP TO N3 AT HEIDELBERG. AT HEIDELBERG TURN RIGHT INTO N3 TOWARDS JOHANNESBURG, FOLLOW N3 TO JOHANNESBURG, TURN RIGHT INTO M2, PROCEED WITH M2 OFFRAMP INTO SIEMERT ROAD (M31), PROCEED WITH SIEMERT ROAD, INTO END STREET, INTO ANDERSON STREET, TURN RIGHT INTO NUGGET STREET, TURN RIGHT INTO COMMISSIONER STREET (R24), TURN RIGHT INTO RISSIK STREET (M9), TURN RIGHT INTO DE VILLIERS STREET, TURN LEFT WANDERERS STREET, TURN LEFT INTO NOORD STREET (JOHANNESBURG RAILWAY STATION TAXI RANK), OFFLOAD, LOAD AND RETURN ALONG FORWARD ROUTE REVERSE.		
12.3	21004P21004R10047609 - DUNDEE TO PIETERMARITZBURG FROM DUNDEE TAXI RANK TURN RIGHT INTO SMITH STREET, PROCEED ALONG SMITH STREET, TURN RIGHT INTO VICTORIA STREET (R68), PROCEED ALONG VICTORIA STREET (R68), TURN RIGHT INTO KARL LANDMAN STREET, PROCEED ALONG KARL LANDMAN, TURN LEFT INTO R614, PROCEED ALONG R614, TURN LEFT INTO R602, FOLLOW R602 TO WASBANK, FOLLOW R602 TO WESSESNEK, FOLLOW R602 TO ELANDSLAAGTE, PROCEED ALONG R602, TURN LEFT INTO N11, FOLLOW N11 TO LADYSMITH, TURN LEFT INTO P32, TURN RIGHT INTO P325, PROCEED TO P544, PROCEED TO COLENZO, BYPASSING COLENZO, TURN LEFT INTO R103, PROCEED TO FRERE, TURN LEFT INTO N3, PROCEED WITH N3 TO PIETERMARITZBURG, TURN RIGHT AT BHAMBATHA (GREYTOWN ROAD) INTO CHURCH STREET, TURN LEFT INTO MASUKWANA (EAST STREET), TURN RIGHT INTO JABU NDLOVU (LOOP STREET), TURN RIGHT INTO BOSHOFF STREET, TURN LEFT INTO PIET-MARITZ STREET, TURN LEFT INTO PINE STREET TO CHURCH STREET TERMINAL NO1 (CHURCH/ PINE) (KPC0031). ALTERNATIVE: NEW GREYTOWN ROAD LEFT INTO BHAMBATHA (GREYTOWN ROAD) INTO CHURCH STREET, LEFT INTO MASUKWANA (EAST STREET), RIGHT INTO JABU NDLOVU (LOOP) STREET, RIGHT INTO BOSHOFF STREET, LEFT INTO PIET- MARITZ STREET, LEFT INTO PINE STREET, TO CHURCH STREET TERMINAL NO1 (CHURCH / PINE) (KPC0031), AND RETURN INTO CHURCH STREET, LEFT INTO WEST STREET, RIGHT INTO BERG STREET, RIGHT INTO EAST STREET, LEFT INTO CHURCH STREET BECOMING OLD GREYTOWN ROAD AND PROCEED ALONG THE REMAINDER OF THE FORWARD ROUTE IN REVERSE.		
12.4	21004P2100BF10047596 - DUNDEE TO NKANDLA FROM DUNDEE TAXI RANK TURN RIGHT INTO SMITH STREET, PROCEED ALONG SMITH STREET, TURN RIGHT INTO VICTORIA STREET (R68), PROCEED ALONG VICTORIA STREET (R68), FOLLOW R68/R33, TURN RIGHT INTO R68 FOLLOW R68 TO NQUTHU, TURN RIGHT AT NQUTHU (R68), RIGHT INTO P50/3, PROCEED ALONG P50/3 TO NKANDLA TAXI RANK, OFFLOAD, LOAD, AND RETURN ALONG THE FORWARD ROUTE IN REVERSE.		
12.5	21004P2100BF10047597 - DUNDEE TO NQUTU FROM DUNDEE TAXI RANK TURN RIGHT INTO SMITH STREET, PROCEED ALONG SMITH STREET, TURN RIGHT INTO VICTORIA STREET (R68), PROCEED ALONG VICTORIA STREET (R68), FOLLOW R68/R33, TURN RIGHT INTO R68 FOLLOW R68 TO NQUTHU, TURN RIGHT AT NQUTHU (R68/P54), ACROSS P54 INTO P36/2, PROCEED ALONG P36/2 TURN LEFT INTO NQUTU TAXI RANK, OFFLOAD, LOAD AND ALONG THE FORWARD ROUTE IN REVERSE. CONDITIONS / RESTRICTIONS THE PICKING UP AND SETTING DOWN OF PASSENGERS ON THIS ROUTE MUST BE CONDUCTED STRICTLY AND IN ACCORDANCE WITH AGREEMENT BETWEEN DUNDEE TAXI ASSOCIATION AND NQUTHU TAXI ASSOCIATION DATED 2006. 01. 03. THE ROUTE MAY ONLY BE ALLOCATED TO THOSE MEMBERS AND VEHICLE FOR WHICH SPECIFICALLY APPLICATION HAVE BEEN MADE AND APPROVED BY THE BOARD.		
12.6	21004P2100F510047349 - DUNDEE TO DANNHAUSER FROM DUNDEE TAXI RANK TURN RIGHT INTO SMITH STREET, PROCEED ALONG SMITH STREET, TURN RIGHT INTO VICTORIA STREET (R68), PROCEED ALONG VICTORIA STREET (R68), TURN INTO KARL LANDMAN, PROCEED ALONG KARL LANDMAN STREET, FOLLOW R68 TURN RIGHT INTO R621, PROCEED ALONG R621 TO HATTINGSPRUIT, FOLLOW R621 TO DANNHAUSER, ACROSS THE BRIDGE INTO DANNHAUSER, TURN LEFT INTO MAIN STREET (R204) AND PROCEED TO DANNHAUSER TAXI RANK, OFF LOAD AND RETURN ALONG THE FORWARD ROUTE IN REVERSE.		
12.7	21004P2100F610047346 - DUNDEE TO NEWCASTLE FROM DUNDEE TAXI RANK TURN RIGHT INTO SMITH STREET, PROCEED ALONG SMITH STREET, TURN RIGHT INTO VICTORIA STREET (R68), PROCEED ALONG VICTORIA STREET (R68), TURN RIGHT INTO KARL LANDMAN STREET, PROCEED ALONG KARL LANDMAN, FOLLOW R68 TURN RIGHT INTO R621 PROCEED ALONG R621 TO HATTINGSPRUIT, FOLLOW R621 TO DANNHAUSER, FOLLOW R621 TO N11, TURN RIGHT INTO N11, FOLLOW N11 TO NEWCASTLE OFF RAMP, LEFT TO NEWCASTLE (ALLEN STREET), PROCEED ALONG ALLEN STREET TURN LEFT INTO TERMINUS STREET, PROCEED ALONG TERMINUS STREET, TURN RIGHT INTO NEWCASTLE TAXI RANK, OFFLOAD, LOAD AND RETURN ALONG THE FORWARD ROUTE IN REVERSE.		



transport

Department:
Transport
Province of KwaZulu-Natal

GAZETTE

LGKZNG35-2019-NOV

REGION: ALL

12.8	21004P2100FF10047594 - DUNDEE TO LADYSMITH
	FROM DUNDEE TAXI RANK TURN RIGHT INTO SMITH STREET, PROCEED ALONG SMITH STREET, TURN RIGHT INTO VICTORIA STREET (R68), PROCEED ALONG VICTORIA STREET (R68), TURN RIGHT INTO KARL LANDMAN STREET, PROCEED ALONG KARL LANDMAN STREET, TURN LEFT INTO R614, PROCEED ALONG R614, TURN LEFT INTO R602, PROCEED ALONG R602, TURN LEFT INTO N11, FOLLOW N11 TO LADYSMITH, PROCEED ALONG N11 STRAIGHT TO NEWCASTLE ROAD, PROCEED ALONG NEWCASTLE ROAD, TURN LEFT INTO WILLIS STREET, PROCEED WILLIS STREET, TURN RIGHT INTO ILLING STREET TAXI RANK, OFFLOAD ONLY. PROCEED ALONG ILLING STREET, TURN RIGHT INTO ALFRED STREET, TURN LEFT INTO CROWSHAW ROAD, PROCEED ALONG CROWSHAW ROAD, STRAIGHT INTO LYEAL ROAD, PROCEED ALONG LYEAL ROAD, AND TURN LEFT INTO LADYSMITH TAXI RANK, OFFLOAD, LOAD AND RETURN ALONG THE FORWARD ROUTE IN REVERSE.
12.9	21004P2100FF10047595 - DUNDEE TO SITHEMBILE TOWNSHIP, GLENCOE
	FROM DUNDEE TAXI RANK TURN RIGHT INTO SMITH STREET, PROCEED ALONG SMITH STREET, TURN RIGHT INTO VICTORIA STREET (R68), PROCEED ALONG VICTORIA STREET (R68), TURN RIGHT INTO KARL LANDMAN STREET, PROCEED ALONG KARL LANDMAN STREET, TURN LEFT INTO R614, PROCEED ALONG R614 INTO GLENCOE, TURN LEFT INTO BIGGAR STREET OR UITHOEK STREET, ACROSS MAIN STREET TO SITHEMBILE, OFFLOAD, LOAD AND RETURN ALONG THE FORWARD ROUTE IN REVERSE.
12.10	21004P2207CF00047599 - DUNDEE TO ANNIEVILLE
	<p>ALTERNATIVE 1</p> <p>FROM DUNDEE TAXI RANK TURN RIGHT INTO SMITH STREET, PROCEED ALONG SMITH STREET, TURN RIGHT INTO VICTORIA STREET (R68), PROCEED ALONG VICTORIA STREET (R68), TURN RIGHT INTO KARL LANDMAN STREET, PROCEED ALONG KARL LANDMAN STREET, FOLLOW R68 TURN RIGHT INTO R621 PROCEED ALONG R621 TO HATTINGSPRUIT, FOLLOW R621 TO DANNHAUSER, FOLLOW R621, TURN RIGHT INTO P38, PROCEED ALONG P38 TO ANNIEVILLE, KWAMDAKANE TAXI RANK, OFFLOAD, LOAD AND RETURN ALONG THE FORWARD ROUTE IN REVERSE.</p> <p>CONDITIONS: NO PICK UP ALLOWED AT ANNIEVILLE AS PER THE INSTRUCTION OF DUNDEE TAXI ASSOCIATION.</p> <p>ALTERNATIVE 2</p> <p>FROM DUNDEE TAXI RANK TURN RIGHT INTO SMITH STREET, PROCEED ALONG SMITH STREET, TURN RIGHT INTO VICTORIA STREET (R68), PROCEED ALONG VICTORIA STREET (R68), TURN LEFT INTO BROWNING STREET, PROCEED ALONG BROWNING STREET, TURN RIGHT INTO UNION STREET, PROCEED ALONG UNION STREET, TURN LEFT INTO ARGYLE STREET, PROCEED ALONG ARGYLE STREET TO P272 FOLLOW P272 TO ANNIEVILLE, KWAMDAKANE TAXI RANK, OFFLOAD, LOAD AND RETURN ALONG FORWARD ROUTE IN REVERSE.</p>
12.11	2202DH21004R10050923 - DUNDEE TO DURBAN ALTERNATIVE ROUTE
	<p>FROM DUNDEE TAXI RANK FOLLOW ROUTE UP TO THE N3, PROCEED WITH N3 TO CATO RIDGE, ALONG N3 OFF RAMP INTO M13, PROCEED WITH OLD MAIN ROAD (M31), TURN RIGHT INTO MOODLE STREET PINETOWN, AND OFFLOAD ONLY. PROCEED WITH MOODLE STREET, TURN RIGHT INTO OLD MAIN ROAD M31, PROCEED WITH OLD MAIN ROAD, TURN RIGHT INTO STAPPLETON ROAD (M5) PROCEED WITH STAPPLETON ROAD (M5), TURN LEFT INTO J. S. MARWICK HIGHWAY (M13), PROCEED WITH J. S. MARWICK HIGHWAY (M13) ONRAMP, INTO N3, PROCEED WITH N3 OFFRAMP INTO OLD DUTCH ROAD (M13), PROCEED WITH OLD DUTCH ROAD STRAIGHT INTO ALICE STREET, OFFLOAD ONLY AT YMCA. PROCEED WITH ALICE STREET (M4) TURN LEFT INTO ALBERT STREET, THEN UMGENI ROAD, TURN LEFT INTO CRABBLE STREET, TURN LEFT INTO OSBORNE STREET, OFFLOAD AND LOAD AND RETURN AS PER RETURN ROUTE BELOW AND THE REMAINDER OF THE FORWARD ROUTE IN REVERSE.</p> <p>ALTERNATIVE ROUTE</p> <p>FROM DUNDEE TAXI RANK FOLLOW THE SAME ROUTE UP TO POMEROY, PROCEED TO TUGELA FERRY, PROCEED TO KEATS DRIFT, PROCEED TO GREYTOWN, PROCEED TO NEW HANOVER, AND PROCEED TO PIETERMARITZBURG, ENTERING ALONG NEW GREYTOWN ROAD, PROCEED WITH NEW GREYTOWN ROAD TO ONRAMP TO N3, PROCEED WITH N3, BYPASS CATO RIDGE, PROCEED ALONG N3- OFF RAMP INTO M13, LEFT INTO OLD MAIN ROAD (M31), PROCEED WITH OLD MAIN ROAD (M31), TURN RIGHT INTO MOODLE STREET PINETOWN, OFFLOAD ONLY. PROCEED WITH MOODLE STREET, TURN RIGHT INTO OLD MAID ROAD (M31), PROCEED WITH OLD MAIN ROAD M31, TURN RIGHT INTO STAPPLETON ROAD (M5) PROCEED WITH STAPPLETON ROAD (M5), TURN LEFT INTO J. S. MARWICK HIGHWAY (M13), PROCEED WITH J. S. MARWICK HIGHWAY (M13), INTO N3, PROCEED WITH N3 OFFRAMP INTO OLD DUTCH ROAD (M13), PROCEED WITH OLD DUTCH ROAD STRAIGHT INTO ALICE STREET, OFFLOAD ONLY AT YMCA. PROCEED WITH ALICE STREET (M4) TURN LEFT INTO ALBERT STREET, THEN INTO UMGENI ROAD, TURN LEFT INTO CRABBLE STREET, TURN LEFT INTO OSBORNE STREET TO OSBORNE TAXI RANK, OFFLOAD AND LOAD AND RETURN AS PER RETURN ROUTE AND THE REMAINDER OF THE FORWARD ROUTE IN REVERSE.</p> <p>CONDITIONS/RESTRICTIONS NO PICKING UP OF PASSENGERS IS ALLOWED ON THE FORWARD JOURNEY, NO SETTING DOWN OF PASSENGERS IS PERMITTED ON THE RETURN JOURNEY BETWEEN DUNDEE AND DURBAN.</p> <p>RETURN ROUTE FROM DURBAN TO DUNDEE FROM OSBOURNE STREET TAXI RANK INTO FIRST AVENUE JOIN EPSON ROAD, UMGENI ROAD INTO LEOPOLD STREET, CANONGATE ROAD, INTO THE WESTERN FREEWAY (N3) AND PROCEED ALONG N3 AND THE REMAINDER OF THE FORWARD ROUTE IN REVERSE.</p>
12.12	2207BP2207BP00050946 - DUNDEE TO SIBONGILE TOWNSHIP
	FROM DUNDEE TAXI RANK TURN RIGHT INTO SMITH STREET, PROCEED ALONG SMITH STREET, PROCEED ALONG SMITH STREET, TURN RIGHT INTO VICTORIA STREET (R68), TURN LEFT INTO CONRHILL STREET, AND PROCEED ALONG CORNHILL STREET STRAIGHT INTO SIBONGILE. OFFLOAD, LOAD AND RETURN ALONG THE FORWARD ROUTE IN REVERSE.
12.13	2207BP2207BP00050947 - DUNDEE TO RORKE'S DRIFT (VIA BON DOU/DE WAAL).
	FROM DUNDEE TAXI RANK TURN RIGHT INTO SMITH STREET, PROCEED ALONG SMITH STREET, TURN RIGHT INTO VICTORIA STREET (R68), PROCEED ALONG VICTORIA STREET (R68), TURN LEFT INTO WILSON STREET (R33), PROCEED ALONG WILSON STREET, FOLLOW R33, TURN LEFT INTO P190 (VIA BON DOU) PROCEED ALONG P190 TO RORKE DRIFT, SHIYANE MISSION, OFF LOAD, LOAD AND RETURN ALONG THE FORWARD ROUTE IN REVERSAL.
12.14	2207BP2207BP00050948 - DUNDEE TO WASBANK
	FROM DUNDEE TAXI RANK RIGHT INTO SMITH STREET, PROCEED ALONG SMITH STREET, TURN RIGHT INTO VICTORIA STREET (R68), PROCEED ALONG VICTORIA STREET (R68), FOLLOW P33-2, PROCEED ALONG P33-2 TO WASBANK, PROCEED ALONG P33-2, TURN LEFT INTO STATION STREET, WASBANK TAXI RANK, OFFLOAD, LOAD, RETURN ALONG THE FORWARD ROUTE IN REVERSE.
12.15	2207BP2207BP00050950 - DUNDEE TO VRYHEID
	FROM DUNDEE TAXI RANK TURN RIGHT INTO SMITH STREET, PROCEED ALONG SMITH STREET, TURN LEFT INTO VICTORIA STREET (R68), PROCEED WITH R68/33 BECOMING R33, PROCEED WITH R33(P34-3) TO VRYHEID TOWN STRAIGHT INTO CHURCH STREET, TURN RIGHT INTO VRYHEID TAXI RANK, OFFLOAD ONLY. FROM VRYHEID TAXI RANK TURN LEFT INTO CHURCH STREET, PROCEED ALONG CHURCH STREET STRAIGHT INTO STRETCH CRESCENT, TURN LEFT INTO RAILWAY STATION TAXI RANK, AND OFFLOAD ONLY. FROM RAILWAY STATION TAXI RANK TURN RIGHT INTO STRETCH CRESCENT, PROCEED INTO CHURCH STREET, TURN RIGHT INTO VRYHEID TAXI RANK, LOAD ONLY AND RETURN ALONG CHURCH STREET, INTO R33 AND PROCEED ALONG THE REMAINDER OF THE FORWARD ROUTE IN REVERSE
12.16	2207BP2207BP00050958 - DUNDEE TO DUNDEE HOSPITAL
	FROM DUNDEE TAXI RANK TURN RIGHT INTO SMITH STREET, PROCEED ALONG SMITH STREET, PROCEED ALONG SMITH STREET, TURN RIGHT INTO VICTORIA STREET (R68), TURN LEFT INTO CORPORATION STREET, PROCEED STRAIGHT INTO DUNDEE HOSPITAL, OFFLOAD, LOAD AND RETURN ALONG FORWARD ROUTE IN REVERSE.



transport

Department:
Transport
Province of KwaZulu-Natal

GAZETTE

LGKZNG35-2019-NOV

REGION: ALL

12.17	2207BP2207BP00050960 - DUNDEE TO STRATHMORE PARK FROM DUNDEE TAXI RANK TURN RIGHT INTO SMITH STREET, PROCEED ALONG SMITH STREET, TURN RIGHT INTO VICTORIA STREET (R68), AND TURN RIGHT INTO STRATHMORE, OFFLOAD, LOAD AND RETURN ALONG FORWARD ROUTE IN REVERSE.
12.18	2207BP2207BP00050962 - DUNDEE TO PEACEVALE/FORESTDALE FROM DUNDEE TAXI RANK TURN RIGHT INTO SMITH STREET, PROCEED ALONG SMITH STREET, TURN RIGHT INTO VICTORIA STREET (R68), TURN RIGHT INTO HAJEE JAMAL STREET, PROCEED ALONG HAJEE JAMAL STREET, AND TURN RIGHT INTO PEACEVALE, OFFLOAD AND LOAD. PROCEED WITH HAJEE JAMAL STREET INTO FORESTDALE, OFFLOAD, LOAD. FROM FORESTDALE TURN RIGHT INTO COMMERCIAL STREET, PROCEED ALONG COMMERCIAL STREET STRAIGHT INTO WILSON STREET, PROCEED ALONG WILSON STREET, TURN RIGHT INTO VICTORIA STREET (R68), PROCEED ALONG VICTORIA STREET (R68), AND TURN LEFT INTO TAXI RANK.
12.19	2207BP2207BP00050963 - DUNDEE TO PEACEVALE / FORESTDALE FROM DUNDEE TAXI RANK TURN RIGHT INTO SMITH STREET, PROCEED ALONG SMITH STREET, TURN LEFT INTO VICTORIA STREET (R68), TURN LEFT INTO BROWNING STREET, AND PROCEED ALONG BROWNING STREET STRAIGHT INTO MPATI ROAD, OFFLOAD, LOAD. FROM MPATI ROAD TURN RIGHT INTO UNION STREET, PROCEED ALONG UNION STREET, TURN LEFT INTO KARL LANDMAN STREET TO PICK N PAY CENTRE, OFFLOAD, LOAD. PROCEED ALONG KARL LANDMAN STREET, TURN LEFT INTO BEACONSFIELD STREET TO SPAR, OFFLOAD, LOAD.
12.20	2207BP2207XJ10050582 - DUNDEE TO EMPANGENI FROM DUNDEE TAXI RANK TURN RIGHT INTO SMITH STREET, PROCEED ALONG SMITH STREET, TURN RIGHT INTO VICTORIA STREET (R68), PROCEED ALONG VICTORIA STREET (R68), FOLLOW R68/R33, TURN RIGHT INTO R68, FOLLOW R68 TO NQUTHU, PROCEED ALONG R68 TO BABANANGO, FOLLOW R68 UP TO R34, TURN RIGHT INTO R34, FOLLOW R34 TO MELMOTH, FOLLOW R34 TO NKWALENI, TURN LEFT TOWARDS EMPANGENI (R34), PROCEED ALONG R34 TO EMPANGENI, STRAIGHT INTO MAIN ROAD, TURN RIGHT INTO WEIGHTMAN STREET TAXI RANK, OFFLOAD, LOAD AND RETURN ALONG THE FORWARD ROUTE IN REVERSE. ALTERNATIVE FROM DUNDEE TAXI RANK TURN RIGHT INTO SMITH STREET, PROCEED ALONG SMITH STREET, TURN LEFT INTO VICTORIA STREET (R68), PROCEED ALONG VICTORIA STREET (R68), FOLLOW R68/R33 TO VRYHEID, TURN RIGHT INTO VRYHEID BYPASS (R34) PROCEED ALONG R34 TOWARDS ULUNDI (R34), INTO R66, AND PROCEED TO ULUNDI TAXI RANK, OFFLOAD ONLY. FROM ULUNDI TAXI RANK RETURN TO R34, FOLLOW R34 TO MELMOTH, FOLLOW R34 TO NKWALENI, TURN LEFT TOWARDS EMPANGENI (R34), PROCEED ALONG R34 TO EMPANGENI STRAIGHT INTO MAIN ROAD, TURN RIGHT INTO WEIGHTMAN STREET TAXI RANK, OFFLOAD, LOAD AND RETURN ALONG THE FORWARD ROUTE IN REVERSE.
12.21	KZPRERC2725833 - DUNDEE TO STRATHFORD FARM FROM DUNDEE TAXI RANK TURN RIGHT INTO SMITH STREET, FROM SMITH STREET TURN LEFT INTO COMMERCIAL STREET FOLLOW R33 TO STRATHFORD FARM AND RETURN WITH PASSENGERS USING THE SAME ROUTE.



transport

Department:
Transport
Province of KwaZulu-Natal

GAZETTE

LGKZNG35-2019-NOV

REGION: ALL

1)	Application Number: APP0119370	2)	Gazette Number: LGKZNG35-2019-NOV
3)	Applicant: PA PARMISSE ID NO. 8203065755086 Association: DUNDEE TRANSPORT ASSOCIATION	4)	Applicant Address: PO BOX 1364 DUNDEE 3000
5)	Existing Licence Holder: NOT APPLICABLE ID NO. NOT APPLICABLE	6)	Existing Licence Holder Address: NOT APPLICABLE
7)	Type of application: NEW OPERATING LICENCE	8)	Operating Licence Number: NOTAVAILABLE
9)	Vehicle Type: MINIBUS	10)	1 X 16 (SEATED) + 0 (STANDING)
11)	Region: UMZINYATHI		
12.1	21004P21003Q10047348 - DUNDEE TO POMEROY (VIA HELPMKAAR) FROM DUNDEE TAXI RANK TURN RIGHT INTO SMITH STREET, PROCEED ALONG SMITH STREET, TURN RIGHT INTO VICTORIA STREET (R68), PROCEED ALONG VICTORIA STREET, LEFT INTO WILSON STREET (R33), PROCEED ALONG WILSON STREET, FOLLOW R33 TO HELPMKAAR, FOLLOW R33 TO POMEROY, TURN INTO SHEPSTONE STREET, PROCEED ALONG SHEPSTONE STREET, TURN LEFT INTO POMEROY TAXI RANK AND RETURN ALONG THE FORWARD ROUTE IN REVERSE.		
12.2	21004P21004Q00047605 - DUNDEE TO JOHANNESBURG: ALTERNATIVE ROUTE 1: FROM DUNDEE TAXI RANK TURN PROCEED AS PER ROUTE ABOVE UP TO N3 AT HEIDELBERG, FOLLOW N3 TO JOHANNESBURG, TURN RIGHT INTO M2, PROCEED WITH M2 OFFRAMP INTO SIEMERT ROAD (M31), PROCEED WITH SIEMERT ROAD, INTO END STREET, PROCEED WITH END STREET OFFRAMP INTO ANDERSON STREET, PROCEED WITH ANDERSON STREET, TURN RIGHT INTO NUGGET STREET, TURN LEFT INTO COMMISSIONER STREET (R24), TURN RIGHT INTO RISSIK STREET (M9), TURN RIGHT INTO DE VILLIERS STREET, TURN LEFT INTO WANDERERS STREET, TURN LEFT INTO NOORD STREET (JOHANNESBURG RAILWAY TAXI RANK), OFFLOAD, LOAD AND RETURN ALONG THE FORWARD ROUTE IN REVERSE. ALTERNATIVE ROUTE 2: FROM DUNDEE TAXI RANK PROCEED AS PER ROUTE ABOVE UP TO N3 AT HEIDELBERG. AT HEIDELBERG TURN RIGHT INTO N3 TOWARDS JOHANNESBURG, FOLLOW N3 TO JOHANNESBURG, TURN RIGHT INTO M2, PROCEED WITH M2 OFFRAMP INTO SIEMERT ROAD (M31), PROCEED WITH SIEMERT ROAD, INTO END STREET, INTO ANDERSON STREET, TURN RIGHT INTO NUGGET STREET, TURN RIGHT INTO COMMISSIONER STREET (R24), TURN RIGHT INTO RISSIK STREET (M9), TURN RIGHT INTO DE VILLIERS STREET, TURN LEFT WANDERERS STREET, TURN LEFT INTO NOORD STREET (JOHANNESBURG RAILWAY STATION TAXI RANK), OFFLOAD, LOAD AND RETURN ALONG FORWARD ROUTE REVERSE.		
12.3	21004P21004R10047609 - DUNDEE TO PIETERMARITZBURG FROM DUNDEE TAXI RANK TURN RIGHT INTO SMITH STREET, PROCEED ALONG SMITH STREET, TURN RIGHT INTO VICTORIA STREET (R68), PROCEED ALONG VICTORIA STREET (R68), TURN RIGHT INTO KARL LANDMAN STREET, PROCEED ALONG KARL LANDMAN, TURN LEFT INTO R614, PROCEED ALONG R614, TURN LEFT INTO R602, FOLLOW R602 TO WASBANK, FOLLOW R602 TO WESSESNEK, FOLLOW R602 TO ELANDSLAAGTE, PROCEED ALONG R602, TURN LEFT INTO N11, FOLLOW N11 TO LADYSMITH, TURN LEFT INTO P32, TURN RIGHT INTO P325, PROCEED TO P544, PROCEED TO COLENZO, BYPASSING COLENZO, TURN LEFT INTO R103, PROCEED TO FRERE, TURN LEFT INTO N3, PROCEED WITH N3 TO PIETERMARITZBURG, TURN RIGHT AT BHAMBATHA (GREYTOWN ROAD) INTO CHURCH STREET, TURN LEFT INTO MASUKWANA (EAST STREET), TURN RIGHT INTO JABU NDLOVU (LOOP STREET), TURN RIGHT INTO BOSHOFF STREET, TURN LEFT INTO PIET-MARITZ STREET, TURN LEFT INTO PINE STREET TO CHURCH STREET TERMINAL NO1 (CHURCH/ PINE) (KPC0031). ALTERNATIVE: NEW GREYTOWN ROAD LEFT INTO BHAMBATHA (GREYTOWN ROAD) INTO CHURCH STREET, LEFT INTO MASUKWANA (EAST STREET), RIGHT INTO JABU NDLOVU (LOOP) STREET, RIGHT INTO BOSHOFF STREET, LEFT INTO PIET-MARITZ STREET, LEFT INTO PINE STREET, TO CHURCH STREET TERMINAL NO1 (CHURCH / PINE) (KPC0031), AND RETURN INTO CHURCH STREET, LEFT INTO WEST STREET, RIGHT INTO BERG STREET, RIGHT INTO EAST STREET, LEFT INTO CHURCH STREET BECOMING OLD GREYTOWN ROAD AND PROCEED ALONG THE REMAINDER OF THE FORWARD ROUTE IN REVERSE.		
12.4	21004P2100BF10047596 - DUNDEE TO NKANDLA FROM DUNDEE TAXI RANK TURN RIGHT INTO SMITH STREET, PROCEED ALONG SMITH STREET, TURN RIGHT INTO VICTORIA STREET (R68), PROCEED ALONG VICTORIA STREET (R68), FOLLOW R68/R33, TURN RIGHT INTO R68 FOLLOW R68 TO NQUTHU, TURN RIGHT AT NQUTHU (R68), RIGHT INTO P50/3, PROCEED ALONG P50/3 TO NKANDLA TAXI RANK, OFFLOAD, LOAD, AND RETURN ALONG THE FORWARD ROUTE IN REVERSE.		
12.5	21004P2100BF10047597 - DUNDEE TO NQUTU FROM DUNDEE TAXI RANK TURN RIGHT INTO SMITH STREET, PROCEED ALONG SMITH STREET, TURN RIGHT INTO VICTORIA STREET (R68), PROCEED ALONG VICTORIA STREET (R68), FOLLOW R68/R33, TURN RIGHT INTO R68 FOLLOW R68 TO NQUTHU, TURN RIGHT AT NQUTHU (R68/P54), ACROSS P54 INTO P36/2, PROCEED ALONG P36/2 TURN LEFT INTO NQUTU TAXI RANK, OFFLOAD, LOAD AND ALONG THE FORWARD ROUTE IN REVERSE. CONDITIONS / RESTRICTIONS THE PICKING UP AND SETTING DOWN OF PASSENGERS ON THIS ROUTE MUST BE CONDUCTED STRICTLY AND IN ACCORDANCE WITH AGREEMENT BETWEEN DUNDEE TAXI ASSOCIATION AND NQUTHU TAXI ASSOCIATION DATED 2006. 01. 03. THE ROUTE MAY ONLY BE ALLOCATED TO THOSE MEMBERS AND VEHICLE FOR WHICH SPECIFICALLY APPLICATION HAVE BEEN MADE AND APPROVED BY THE BOARD.		
12.6	21004P2100F510047349 - DUNDEE TO DANNHAUSER FROM DUNDEE TAXI RANK TURN RIGHT INTO SMITH STREET, PROCEED ALONG SMITH STREET, TURN RIGHT INTO VICTORIA STREET (R68), PROCEED ALONG VICTORIA STREET (R68), TURN INTO KARL LANDMAN, PROCEED ALONG KARL LANDMAN STREET, FOLLOW R68 TURN RIGHT INTO R621, PROCEED ALONG R621 TO HATTINGSPRUIT, FOLLOW R621 TO DANNHAUSER, ACROSS THE BRIDGE INTO DANNHAUSER, TURN LEFT INTO MAIN STREET (R204) AND PROCEED TO DANNHAUSER TAXI RANK, OFF LOAD AND RETURN ALONG THE FORWARD ROUTE IN REVERSE.		
12.7	21004P2100F610047346 - DUNDEE TO NEWCASTLE FROM DUNDEE TAXI RANK TURN RIGHT INTO SMITH STREET, PROCEED ALONG SMITH STREET, TURN RIGHT INTO VICTORIA STREET (R68), PROCEED ALONG VICTORIA STREET (R68), TURN RIGHT INTO KARL LANDMAN STREET, PROCEED ALONG KARL LANDMAN, FOLLOW R68 TURN RIGHT INTO R621 PROCEED ALONG R621 TO HATTINGSPRUIT, FOLLOW R621 TO DANNHAUSER, FOLLOW R621 TO N11, TURN RIGHT INTO N11, FOLLOW N11 TO NEWCASTLE OFF RAMP, LEFT TO NEWCASTLE (ALLEN STREET), PROCEED ALONG ALLEN STREET TURN LEFT INTO TERMINUS STREET, PROCEED ALONG TERMINUS STREET, TURN RIGHT INTO NEWCASTLE TAXI RANK, OFFLOAD, LOAD AND RETURN ALONG THE FORWARD ROUTE IN REVERSE.		



transport

Department:
Transport
Province of KwaZulu-Natal

GAZETTE

LGKZNG35-2019-NOV

REGION: ALL

12.8	21004P2100FF10047594 - DUNDEE TO LADYSMITH	FROM DUNDEE TAXI RANK TURN RIGHT INTO SMITH STREET, PROCEED ALONG SMITH STREET, TURN RIGHT INTO VICTORIA STREET (R68), PROCEED ALONG VICTORIA STREET (R68), TURN RIGHT INTO KARL LANDMAN STREET, PROCEED ALONG KARL LANDMAN STREET, TURN LEFT INTO R614, PROCEED ALONG R614, TURN LEFT INTO R602, PROCEED ALONG R602, TURN LEFT INTO N11, FOLLOW N11 TO LADYSMITH, PROCEED ALONG N11 STRAIGHT TO NEWCASTLE ROAD, PROCEED ALONG NEWCASTLE ROAD, TURN LEFT INTO WILLIS STREET, PROCEED WILLIS STREET, TURN RIGHT INTO ILLING STREET TAXI RANK, OFFLOAD ONLY. PROCEED ALONG ILLING STREET, TURN RIGHT INTO ALFRED STREET, TURN LEFT INTO CROWSHAW ROAD, PROCEED ALONG CROWSHAW ROAD, STRAIGHT INTO LYELEL ROAD, PROCEED ALONG LYELEL ROAD, AND TURN LEFT INTO LADYSMITH TAXI RANK, OFFLOAD, LOAD AND RETURN ALONG THE FORWARD ROUTE IN REVERSE.
12.9	21004P2100FF10047595 - DUNDEE TO SITHEMBILE TOWNSHIP, GLENCOE	FROM DUNDEE TAXI RANK TURN RIGHT INTO SMITH STREET, PROCEED ALONG SMITH STREET, TURN RIGHT INTO VICTORIA STREET (R68), PROCEED ALONG VICTORIA STREET (R68), TURN RIGHT INTO KARL LANDMAN STREET, PROCEED ALONG KARL LANDMAN STREET, TURN LEFT INTO R614, PROCEED ALONG R614 INTO GLENCOE, TURN LEFT INTO BIGGAR STREET OR UITHOEK STREET, ACROSS MAIN STREET TO SITHEMBILE, OFFLOAD, LOAD AND RETURN ALONG THE FORWARD ROUTE IN REVERSE.
12.10	21004P2207CF00047599 - DUNDEE TO ANNIEVILLE	<p>ALTERNATIVE 1</p> <p>FROM DUNDEE TAXI RANK TURN RIGHT INTO SMITH STREET, PROCEED ALONG SMITH STREET, TURN RIGHT INTO VICTORIA STREET (R68), PROCEED ALONG VICTORIA STREET (R68), TURN RIGHT INTO KARL LANDMAN STREET, PROCEED ALONG KARL LANDMAN STREET, FOLLOW R68 TURN RIGHT INTO R621 PROCEED ALONG R621 TO HATTINGSPRUIT, FOLLOW R621 TO DANNHAUSER, FOLLOW R621, TURN RIGHT INTO P38, PROCEED ALONG P38 TO ANNIEVILLE, KWAMDAKANE TAXI RANK, OFFLOAD, LOAD AND RETURN ALONG THE FORWARD ROUTE IN REVERSE.</p> <p>CONDITIONS: NO PICK UP ALLOWED AT ANNIEVILLE AS PER THE INSTRUCTION OF DUNDEE TAXI ASSOCIATION.</p> <p>ALTERNATIVE 2</p> <p>FROM DUNDEE TAXI RANK TURN RIGHT INTO SMITH STREET, PROCEED ALONG SMITH STREET, TURN RIGHT INTO VICTORIA STREET (R68), PROCEED ALONG VICTORIA STREET (R68), TURN LEFT INTO BROWNING STREET, PROCEED ALONG BROWNING STREET, TURN RIGHT INTO UNION STREET, PROCEED ALONG UNION STREET, TURN LEFT INTO ARGYLE STREET, PROCEED ALONG ARGYLE STREET TO P272 FOLLOW P272 TO ANNIEVILLE, KWAMDAKANE TAXI RANK, OFFLOAD, LOAD AND RETURN ALONG FORWARD ROUTE IN REVERSE.</p>
12.11	2202DH21004R10050923 - DUNDEE TO DURBAN ALTERNATIVE ROUTE	<p>FROM DUNDEE TAXI RANK FOLLOW ROUTE UP TO THE N3, PROCEED WITH N3 TO CATO RIDGE, ALONG N3 OFF RAMP INTO M13, PROCEED WITH OLD MAIN ROAD (M31), TURN RIGHT INTO MOODLE STREET PINETOWN, AND OFFLOAD ONLY. PROCEED WITH MOODLE STREET, TURN RIGHT INTO OLD MAIN ROAD M31, PROCEED WITH OLD MAIN ROAD, TURN RIGHT INTO STAPPLETON ROAD (M5) PROCEED WITH STAPPLETON ROAD (M5), TURN LEFT INTO J. S. MARWICK HIGHWAY (M13), PROCEED WITH J. S. MARWICK HIGHWAY (M13) ONRAMP, INTO N3, PROCEED WITH N3 OFFRAMP INTO OLD DUTCH ROAD (M13), PROCEED WITH OLD DUTCH ROAD STRAIGHT INTO ALICE STREET, OFFLOAD ONLY AT YMCA. PROCEED WITH ALICE STREET (M4) TURN LEFT INTO ALBERT STREET, THEN UMGENI ROAD, TURN LEFT INTO CRABBLE STREET, TURN LEFT INTO OSBORNE STREET, OFFLOAD AND LOAD AND RETURN AS PER RETURN ROUTE BELOW AND THE REMAINDER OF THE FORWARD ROUTE IN REVERSE.</p> <p>ALTERNATIVE ROUTE</p> <p>FROM DUNDEE TAXI RANK FOLLOW THE SAME ROUTE UP TO POMEROY, PROCEED TO TUGELA FERRY, PROCEED TO KEATS DRIFT, PROCEED TO GREYTOWN, PROCEED TO NEW HANOVER, AND PROCEED TO PIETERMARITZBURG, ENTERING ALONG NEW GREYTOWN ROAD, PROCEED WITH NEW GREYTOWN ROAD TO ONRAMP TO N3, PROCEED WITH N3, BYPASS CATO RIDGE, PROCEED ALONG N3- OFF RAMP INTO M13, LEFT INTO OLD MAIN ROAD (M31), PROCEED WITH OLD MAIN ROAD (M31), TURN RIGHT INTO MOODLE STREET PINETOWN, OFFLOAD ONLY. PROCEED WITH MOODLE STREET, TURN RIGHT INTO OLD MAID ROAD (M31), PROCEED WITH OLD MAIN ROAD M31, TURN RIGHT INTO STAPPLETON ROAD (M5) PROCEED WITH STAPPLETON ROAD (M5), TURN LEFT INTO J. S. MARWICK HIGHWAY (M13), PROCEED WITH J. S. MARWICK HIGHWAY (M13), INTO N3, PROCEED WITH N3 OFFRAMP INTO OLD DUTCH ROAD (M13), PROCEED WITH OLD DUTCH ROAD STRAIGHT INTO ALICE STREET, OFFLOAD ONLY AT YMCA. PROCEED WITH ALICE STREET (M4) TURN LEFT INTO ALBERT STREET, THEN INTO UMGENI ROAD, TURN LEFT INTO CRABBLE STREET, TURN LEFT INTO OSBORNE STREET TO OSBORNE TAXI RANK, OFFLOAD AND LOAD AND RETURN AS PER RETURN ROUTE AND THE REMAINDER OF THE FORWARD ROUTE IN REVERSE.</p> <p>CONDITIONS/RESTRICTIONS NO PICKING UP OF PASSENGERS IS ALLOWED ON THE FORWARD JOURNEY, NO SETTING DOWN OF PASSENGERS IS PERMITTED ON THE RETURN JOURNEY BETWEEN DUNDEE AND DURBAN.</p> <p>RETURN ROUTE FROM DURBAN TO DUNDEE FROM OSBOURNE STREET TAXI RANK INTO FIRST AVENUE JOIN EPSON ROAD, UMGENI ROAD INTO LEOPOLD STREET, CANONGATE ROAD, INTO THE WESTERN FREEWAY (N3) AND PROCEED ALONG N3 AND THE REMAINDER OF THE FORWARD ROUTE IN REVERSE.</p>
12.12	2207BP2207BP00050946 - DUNDEE TO SIBONGILE TOWNSHIP	FROM DUNDEE TAXI RANK TURN RIGHT INTO SMITH STREET, PROCEED ALONG SMITH STREET, PROCEED ALONG SMITH STREET, TURN RIGHT INTO VICTORIA STREET (R68), TURN LEFT INTO CONRHILL STREET, AND PROCEED ALONG CONRHILL STREET STRAIGHT INTO SIBONGILE. OFFLOAD, LOAD AND RETURN ALONG THE FORWARD ROUTE IN REVERSE.
12.13	2207BP2207BP00050947 - DUNDEE TO RORKE'S DRIFT (VIA BON DOU/DE WAAL).	FROM DUNDEE TAXI RANK TURN RIGHT INTO SMITH STREET, PROCEED ALONG SMITH STREET, TURN RIGHT INTO VICTORIA STREET (R68), PROCEED ALONG VICTORIA STREET (R68), TURN LEFT INTO WILSON STREET (R33), PROCEED ALONG WILSON STREET, FOLLOW R33, TURN LEFT INTO P190 (VIA BON DOU) PROCEED ALONG P190 TO RORKE DRIFT, SHIYANE MISSION, OFF LOAD, LOAD AND RETURN ALONG THE FORWARD ROUTE IN REVERSAL.
12.14	2207BP2207BP00050948 - DUNDEE TO WASBANK	FROM DUNDEE TAXI RANK RIGHT INTO SMITH STREET, PROCEED ALONG SMITH STREET, TURN RIGHT INTO VICTORIA STREET (R68), PROCEED ALONG VICTORIA STREET (R68), FOLLOW P33-2, PROCEED ALONG P33-2 TO WASBANK, PROCEED ALONG P33-2, TURN LEFT INTO STATION STREET, WASBANK TAXI RANK, OFFLOAD, LOAD, RETURN ALONG THE FORWARD ROUTE IN REVERSE.
12.15	2207BP2207BP00050950 - DUNDEE TO VRYHEID	FROM DUNDEE TAXI RANK TURN RIGHT INTO SMITH STREET, PROCEED ALONG SMITH STREET, TURN LEFT INTO VICTORIA STREET (R68), PROCEED WITH R68/33 BECOMING R33, PROCEED WITH R33(P34-3) TO VRYHEID TOWN STRAIGHT INTO CHURCH STREET, TURN RIGHT INTO VRYHEID TAXI RANK, OFFLOAD ONLY. FROM VRYHEID TAXI RANK TURN LEFT INTO CHURCH STREET, PROCEED ALONG CHURCH STREET STRAIGHT INTO STRETCH CRESCENT, TURN LEFT INTO RAILWAY STATION TAXI RANK, AND OFFLOAD ONLY. FROM RAILWAY STATION TAXI RANK TURN RIGHT INTO STRETCH CRESCENT, PROCEED INTO CHURCH STREET, TURN RIGHT INTO VRYHEID TAXI RANK, LOAD ONLY AND RETURN ALONG CHURCH STREET, INTO R33 AND PROCEED ALONG THE REMAINDER OF THE FORWARD ROUTE IN REVERSE
12.16	2207BP2207BP00050958 - DUNDEE TO DUNDEE HOSPITAL	FROM DUNDEE TAXI RANK TURN RIGHT INTO SMITH STREET, PROCEED ALONG SMITH STREET, PROCEED ALONG SMITH STREET, TURN RIGHT INTO VICTORIA STREET (R68), TURN LEFT INTO CORPORATION STREET, PROCEED STRAIGHT INTO DUNDEE HOSPITAL, OFFLOAD, LOAD AND RETURN ALONG FORWARD ROUTE IN REVERSE.



transport

Department:
Transport
Province of KwaZulu-Natal

GAZETTE

LGKZNG35-2019-NOV

REGION: ALL

12.17	2207BP2207BP00050960 - DUNDEE TO STRATHMORE PARK FROM DUNDEE TAXI RANK TURN RIGHT INTO SMITH STREET, PROCEED ALONG SMITH STREET, TURN RIGHT INTO VICTORIA STREET (R68), AND TURN RIGHT INTO STRATHMORE, OFFLOAD, LOAD AND RETURN ALONG FORWARD ROUTE IN REVERSE.
12.18	2207BP2207BP00050962 - DUNDEE TO PEACEVALE/FORESTDALE FROM DUNDEE TAXI RANK TURN RIGHT INTO SMITH STREET, PROCEED ALONG SMITH STREET, TURN RIGHT INTO VICTORIA STREET (R68), TURN RIGHT INTO HAJEE JAMAL STREET, PROCEED ALONG HAJEE JAMAL STREET, AND TURN RIGHT INTO PEACEVALE, OFFLOAD AND LOAD. PROCEED WITH HAJEE JAMAL STREET INTO FORESTDALE, OFFLOAD, LOAD. FROM FORESTDALE TURN RIGHT INTO COMMERCIAL STREET, PROCEED ALONG COMMERCIAL STREET STRAIGHT INTO WILSON STREET, PROCEED ALONG WILSON STREET, TURN RIGHT INTO VICTORIA STREET (R68), PROCEED ALONG VICTORIA STREET (R68), AND TURN LEFT INTO TAXI RANK.
12.19	2207BP2207BP00050963 - DUNDEE TO PEACEVALE / FORESTDALE FROM DUNDEE TAXI RANK TURN RIGHT INTO SMITH STREET, PROCEED ALONG SMITH STREET, TURN LEFT INTO VICTORIA STREET (R68), TURN LEFT INTO BROWNING STREET, AND PROCEED ALONG BROWNING STREET STRAIGHT INTO MPATI ROAD, OFFLOAD, LOAD. FROM MPATI ROAD TURN RIGHT INTO UNION STREET, PROCEED ALONG UNION STREET, TURN LEFT INTO KARL LANDMAN STREET TO PICK N PAY CENTRE, OFFLOAD, LOAD. PROCEED ALONG KARL LANDMAN STREET, TURN LEFT INTO BEACONSFIELD STREET TO SPAR, OFFLOAD, LOAD.
12.20	2207BP2207XJ10050582 - DUNDEE TO EMPANGENI FROM DUNDEE TAXI RANK TURN RIGHT INTO SMITH STREET, PROCEED ALONG SMITH STREET, TURN RIGHT INTO VICTORIA STREET (R68), PROCEED ALONG VICTORIA STREET (R68), FOLLOW R68/R33, TURN RIGHT INTO R68, FOLLOW R68 TO NQUTHU, PROCEED ALONG R68 TO BABANANGO, FOLLOW R68 UP TO R34, TURN RIGHT INTO R34, FOLLOW R34 TO MELMOTH, FOLLOW R34 TO NKWALENI, TURN LEFT TOWARDS EMPANGENI (R34), PROCEED ALONG R34 TO EMPANGENI, STRAIGHT INTO MAIN ROAD, TURN RIGHT INTO WEIGHTMAN STREET TAXI RANK, OFFLOAD, LOAD AND RETURN ALONG THE FORWARD ROUTE IN REVERSE. ALTERNATIVE FROM DUNDEE TAXI RANK TURN RIGHT INTO SMITH STREET, PROCEED ALONG SMITH STREET, TURN LEFT INTO VICTORIA STREET (R68), PROCEED ALONG VICTORIA STREET (R68), FOLLOW R68/R33 TO VRYHEID, TURN RIGHT INTO VRYHEID BYPASS (R34) PROCEED ALONG R34 TOWARDS ULUNDI (R34), INTO R66, AND PROCEED TO ULUNDI TAXI RANK, OFFLOAD ONLY. FROM ULUNDI TAXI RANK RETURN TO R34, FOLLOW R34 TO MELMOTH, FOLLOW R34 TO NKWALENI, TURN LEFT TOWARDS EMPANGENI (R34), PROCEED ALONG R34 TO EMPANGENI STRAIGHT INTO MAIN ROAD, TURN RIGHT INTO WEIGHTMAN STREET TAXI RANK, OFFLOAD, LOAD AND RETURN ALONG THE FORWARD ROUTE IN REVERSE.
12.21	KZPRERC2708928 - FROM DUNDEE TAXI RANK TURN RIGHT INTO SMITH, PROCEED ALONG SMITH STREET, TURN RIGHT INTO VICTORIA STREET (R68), PROCEED ALONG VICTORIA STREET, LEFT INTO WILSON STREET (R33), PROCEED ALONG WILSON STREET, FOLLOW R33 TO HELPMKAAR, FOLLOW R33 TO POMEROY PROCEED ALONG PASS POMEROY FOLLOW R33 TO TUGELA FERRY TAXI RANK AND RETURN ALONG ROUTE IN REVERSE.
12.22	KZPRERC2725833 - DUNDEE TO STRATHFORD FARM FROM DUNDEE TAXI RANK TURN RIGHT INTO SMITH STREET, FROM SMITH STREET TURN LEFT INTO COMMERCIAL STREET FOLLOW R33 TO STRATHFORD FARM AND RETURN WITH PASSENGERS USING THE SAME ROUTE.



transport

Department:
Transport
Province of KwaZulu-Natal

GAZETTE

LGKZNG35-2019-NOV

REGION: ALL

1)	Application Number: APP0119371	2)	Gazette Number: LGKZNG35-2019-NOV
3)	Applicant: JS MBHELE ID NO. 5408150622082 Association: NYANDEZULU TAXI ASSOCIATION	4)	Applicant Address: P O BOX 40846 PORT SHEPSTONE 4240
5)	Existing Licence Holder: NOT APPLICABLE ID NO. NOT APPLICABLE	6)	Existing Licence Holder Address: NOT APPLICABLE
7)	Type of application: NEW OPERATING LICENCE	8)	Operating Licence Number: NOTAVAILABLE
9)	Vehicle Type: MINIBUS	10)	1 X 15 (SEATED) + 0 (STANDING)
11)	Region: UGU-OGWINI		
12.1	22067A22067A00054999 - NYANDEZULU TO PORT SHEPSTONE NYANDEZULU TAXI RANK, MBUTHWENI, SHABENI, THINGWANA RIVER, DAFELENI STORE ROAD A442, MAPHUMULO, NKOMO, DLANGENI ESIKHALENI, NDUMENI FARM TURN OFF DIP TANK, WESELI, BHULUNGA, THAFENI KWHLONGWA, BHEQU, BRIDGE, INSINGIZI SCHOOL D1055 BACK TO P55 PROCEED TO PORT SHEPSTONE USING PARAGRAPH 01 DIRECT AND RETURN NYANDEZULU P55 PROCEED TO PORT SHEPSTONE TURN RIGHT TO KWAMAMTOLO STORE ROAD A2408, SHIBE TO MASELE, MBELE MKHIZE, MATOTO TURN AROUND PROCEED AND JOIN P55 TO PORT SHEPSTONE TAXI RANK.		
12.2	22067A22067A00055002 - ESIGQONGWENI TO PORT SHEPSTONE ESIGQOKWENI CRÈCHE, MACHI, TURN RIGHT INTO P55 INYANDEZULU KWANTAKA, BOMELA CHURCH, FAITH MISSION, KWATATA, NQOKO BOTTLE STORE, MDLUNGWANA, SANGWENI, RANK, BETINIA, SPORT GROUND, KLUSNER FARM SETTLEMENT STORE, TURN LEFT IZOTSHA ROBOTS, ZEST, APOSTOLIDEN, MEMEZI, NORWEGIAN CHURCH, KZT JOIN N2 MARBURG AND TURN RIGHT INTO MANDELA DRIVE, BATES, PORT SHEPSTONE TAXI RANK DIRECT AND RETURN.		
12.3	22067A2206EZ00055003 - ESIGQONGWENI TO MARGATE FROM ESIGQOKWENI CRÈCHE MACHU TURN RIGHT INTO P55 INYANDEZULU KWANTAKA, BOMELA CHURCH, FAITH MISSION, KWATATA, NQOKO BOTTLE STORE, MDLUNGWANA, SANGWENI RANK, BETINA SPORT GROUND, KLUSNER FARM SETTLEMENT STORE, GO THROUGH IZOTSHA ROBOTS, KWAFOSI, SOUTH COAST MALL, JOIN R620. SHELLY BEACH BUS STOP, UNION MOTORS, ST MITCHEL, UVONGO BUS STOP, DOUGLAS MITCHEL, BIRD PARK DROP OFF, FEDERATED TIMBERS, MANABA, LUCKY LOMATI, MIDAS, TURN LEFT AT ROBOT INTO MARINE DRIVE, MARGATE HOTEL, MARGATE SANDS, TURN RIGHT INTO UPLAND ROAD AND TURN RIGHT INTO ERASMUS ROAD, SAPS, AND TURN LEFT INTO R620 TO MARGATE TAXI RANK DIRECT AND RETURN USING THE SAME ROUTE.		
12.4	2206EZ2206EZ00055001 - SANGWENI TO MARGATE FROM SANGWENI TAXI RANK TURN LEFT TO ROAD D1014, MZOTHO PICK UP, ZULU GUMBI, MTOLO PICK UP, NKOSI NDWALANE, IZOTSHA RIVER BOUNDARY TURN AROUND TO P55 TOWARDS, MARGATE DIRECT AND RETURN.		
12.5	2206F42206EZ00055000 - NYANDEZULU TO MARGATE FROM OHLANGENI (BOUNDARIES), EZIMANGWENI, MAVUNDLA SCHOOL TURN SHELEMBE FLUSNERS FARM, STAND PIPE, MSIKABA A2410, SANGWENI TAXI RANK, BETHANI SPORT GROUND, BUYANI, CROSS ROBOTS P55, FOSI, SHELLY BEACH BUS STOP, TURN RIGHT AND JOIN R620. PICK & PAY, UNION MOTORS, ST MIKES DROP OFF R620, UVONGO BUS STOP, DOUGLAS MITCHEL BIRD PARK DROP OFF, FEDERATED TIMBERS, MANABA, LUCKYS LOMAN, MIDAS, INTO MARINE DRIVE, ROAD, INTO R620, TO MARGATE TAXI.		
12.6	2206LS22067A10054998 - GUGULETHU TO PORT SHEPSTONE 1. GUGULETHU D916, OKHALWENI, MADLALA, RAILWAY TRACKING, TURN RIGHT TO P55 NORTON FARM. NYANDEZULU RANK, KWANTAKA, BOMELA CHURCH, FAITH CHURCH, KWATATA, NQOKO BOTTLE STORE, MDLUNGWANA, SANGWENI RANK, BETENIA, SPORT GROUND, FLUSNER FARM SETTLEMENT STORE, TURN LEFT IZOTSHA ROBOTS, ZEST, APOSTODEN, MEMEZI, NORWEGIAN CHURCH, KZT, JOIN N2 MARBURG AND TURN RIGHT MANDELA DRIVE GATES, PORT NATAL, TAJ HOTEL, TURN LEFT ROBOTS AND RIGHT INTO PORT SHEPSTONE RANK DIRECT AND RETURN. (THESE ARE PICKING AND DROPPINGS). ALTERNATIVE 1. GUGULETHU D916 OKHALWENI, MADLALA, RAILWAY TRACKING, TURN LEFT ON P55 PADDOCK ROAD, TURN LEFT AT PLANGWENI, MATHANGE, MADLALA, MANSFIELD FARM, LAYNETTE ROAD, D178 MCHUNU STORE, MBUMBAZI, TURN OFF NORTON FARM, NYANDEZULU TAXI RANK, PROCEED WITH PICKUPS AND DROPS ON PARAGRAPH 01 TURN LEFT AT ROBOT T O RIDER STREET TO PORT SHEPSTONE TAXI RANK DIRECT AND RETURN. ALTERNATIVE 2. GUGULETHU D916 OKHALWENI SPORT GROUNDS, COMMUNITY HALL ESIKHALENI, MZINDLE, KWA MAFU, NO1. THINGWANA BRIDGE, MADWALENI, MZINDLE, KWA MAFU, NO. 1 THINGWANA BRIDGE, MADWALENI, KWAMAFU NO.2, RAILWAY TRACKING TURN RIGHT P55 USING ROUTE STATE ON PARAGRAPH 02. ALTERNATIVE 3. GUGULETHU D916 OKHALWENI, MADLALA, NSANGWINI, MADLALA TURN RIGHT TO P55 NYANDEZULU, KWANTAKA, BOMELA, KWATATA, ASSEMBLIES OF GOD, SANGWENI, BUYANI, CROSS IZOTSHA ROBOTS P55, FOSI, TURN LEFT MYOLA, DRIVE INN, MC DONALD FARM, NASH GARAGE, BOBOYI RIVER, OSLO BEACH 01, OSLO BEACH 02, DAWN VIEW, SHIP WRECK, HOSPITAL, CORNER STREET, MCARTHUR STREET REYNOLD STREET, DENNIS SHEPSTONE STREET, QUARRY ROAD CROSS ROBOT AT NELSON MANDELA DRIVE INTO RIDER STREET INTO PORT SHEPSTONE TAXI RANK DIRECT AND RETURN.		



transport

Department:
Transport
Province of KwaZulu-Natal

GAZETTE

LGKZNG35-2019-NOV

REGION: ALL

1)	Application Number: APP0119383	2)	Gazette Number: LGKZNG35-2019-NOV
3)	Applicant: NL NKONTWANA ID NO. 5305235295084 Association: MUSGRAVE TAXI ASSOCIATION (M&M)	4)	Applicant Address: C 968 UMLAZI TOWN P.O UMLAZI DURBAN KWA-ZULU NATAL 4031
5)	Existing Licence Holder: NOT APPLICABLE ID NO. NOT APPLICABLE	6)	Existing Licence Holder Address: NOT APPLICABLE
7)	Type of application: NEW OPERATING LICENCE	8)	Operating Licence Number: NOTAVAILABLE
9)	Vehicle Type: MINIBUS	10)	1 X 15 (SEATED) + 0 (STANDING)
11)	Region: DURBAN CENTRAL		
12.1	21004R2206LT00049196 - FROM APPROVED TAXI RANK IN PINE STREET (RANK 115) TURN LEFT INTO GARDNER STREET, TURN INTO SMITH STREET, PICK UP AND DROP OFF ALONG SMITH STREET, THEN TURN RIGHT INTO FIELD STREET, PICK UP ALL COMMUTERS INTENDED TO BE CONVEYED TO KWAMASHU TAXI RANK, TEACHERS CENTRE, DURBAN RAILWAY STATION, GAME CITY AND ALL THE WAY TO MORNINGSIDE AND BEREA AREAS. THEN PROCEED INTO ALBERT STREET PROCEED INTO (R102) UMGENI ROAD, PICK UP AND DROP OFF AT DURBAN RAILWAY STATION, PICK UP AND DROP OFF, THEN TURN LEFT INTO KENT ROAD, PICK UP DROP AT GAME CITY PROCEED INTO FIRST AVENUE, THEN MITCHELL CIRCLE, PROCEED INTO FLORIDA ROAD. PICK UP AND DROP OFF EN-ROUTE, THEN TURN LEFT INTO MUSGRAVE CENTRE, PROCEED AND TURN LEFT INTO (M13) BEREA ROAD NORTH PICK UP AND DROP OFF. THEN PROCEED AT BEREA CENTRE AND ALONG BEREA ROAD. PROCEED INTO WEST STREET ONLY DROPPING OFF, TURN LEFT INTO ALIWAAL STREET THEN LEFT INTO PINE STREET TAXI RANK 115.		
12.2	21004R2206LW00049337 - CITY TO MITCHELL PARK (MORNINGSIDE & BEREA): FROM RANK 115 IN PINE STREET, TURN LEFT INTO GARDINER STREET, TURN RIGHT INTO SMITH STREET THEN RIGHT INTO FIELD STREET, INTO ALBERT STREET PROCEED INTO (R102) UMGENI ROAD, PICK UP AND DROP OFF AT DURBAN RAILWAY STATION, THEN TURN LEFT INTO KENT ROAD, PICK UP AND DROP OFF AT GAME CITY, PROCEED LEFT INTO 1ST AVENUE, RIGHT INTO OSBORNE ROAD TO MITCHELL CIRCLE, PROCEED INTO FLORIDA ROAD, PICK UP AND DROP OFF EN-ROUTE, THEN TURN LEFT INTO MUSGRAVE ROAD, PICK UP AND DROP OFF ALONG THE ROUTE AND AT MUSGRAVE CENTRE, PROCEED AND TURN LEFT INTO (M13) BEREA ROAD NORTH, PICK UP AND DROP OFF, THEN TURN RIGHT INTO BOTANIC GARDENS ROAD, TURN LEFT INTO (M13), BEREA ROAD, PICK UP AND DROP OFF AT BEREA CENTRE AND ALONG BEREA ROAD, PROCEED INTO WEST STREET AND DROPPING OFF ONLY UP TO ALIWAAL STREET, LEFT INTO ALIWAAL STREET, LEFT INTO PINE STREET TO THE STARTING POINT, RANK 115.		
12.3	21004R2206LW00049338 - 3(i), CITY TO KENSINGTON HEIGHTS (MORNINGSIDE). FROM RANK 115 IN PINE STREET, TURN LEFT INTO GARDINER STREET, THEN RIGHT INTO SMITH STREET, THEN RIGHT INTO FIELD STREET, THEN PROCEED INTO ALBERT STREET, THEN PROCEED RIGHT INTO 1ST AVENUE, PICK UP AND DROP OFF, PROCEED TO MITCHELL CIRCLE, RIGHT INTO WINDERMERE ROAD, PICK UP AND DROP OFF, LEFT INTO GOODWIN DRIVE, RIGHT INTO BURNMAN DRIVE, PROCEED INTO ST. MATTHIAS ROAD, PICK UP AND DROP OFF, THEN TURN LEFT INTO (R102) UMGENI ROAD, THEN TURN LEFT INTO SALISBURY ROAD, THEN RIGHT INTO ST. MATTHIAS ROAD AND BURNMAN DRIVE, LEFT INTO GOODWILL DRIVE, THEN RIGHT INTO TREMATON DRIVE, PICK UP AND DROP OFF, THEN TURN RIGHT INTO BURNMAN DRIVE TO KENSINGTON HEIGHTS, PICK UP AND DROP OFF, THEN TURN LEFT INTO NORTHBRIDGE ROAD, THEN TURN LEFT INTO VALLEY VIEW ROAD AND TURN LEFT INTO TREMATON DRIVE, PROCEED ALONG THE SAME ROUTE BACK TO CITY TILL EPSOM ROAD RIGHT INTO UMGENI ROAD, INTO SOLDIERS WAY AND PROCEED AS PER ROUTE 1 TO PINE STREET TAXI RANK 115. 3. (ii) CITY TO KENSTNGTON HETGHTS (VIA STAMFORD HILL ROAD). FROM RANK 115 IN PINE STREET, PROCEED AND FOLLOW ROUTE 3(i) UP TO 15 AVENUE, THEN INTO STAMFORD HILL ROAD AND THEN PICK UP AND DROP OFF ALONG THE WAY AND THEN PROCEED INTO PERCY OSBORNE ROAD, PICK UP AN DROP OFF THEN CROSS GOBLE ROAD, PICK UP AND DROP OFF AT LICENSING OFFICE BUREAU AND THE PROCEED AND TURN LEFT INTO ARNERLEY ROAD AND TURN LEFT INTO WINDERMERE ROAD, TURN RIGHT INTO TREMATON DRIVE AND FOLLOW ROUTE 3.(i) ALL THE WAY TO KENSINGTON HEIGHTS AND OPERATE AS PER ROUTE. (i) ALL THE WAY BACK TO CITY CENTRE TILL EPSOM ROAD THEN PROCEED ACCORDTNG TO ROUTE (i) TO CITY.		
12.4	21004R2206R200049340 - 1 CITY TO TOLLGATE (GLENWOOD & BEREA) FROM TAXI RANK 115 IN PINE STREET, TURN LEFT INTO GARDINER STREET, THEN TURN RIGHT INTO SMITH STREET TO PICK UP, THEN LEFT TO SYDNEY ROAD, PICK UP AND DROP OFF, THEN RIGHT INTO (M11) MOORE ROAD, PICK UP AND DROP OFF, THEN TURN LEFT INTO BRAND ROAD, PICK UP AND DROP OFF AT DAVENPORT CENTRE, THEN PROCEED AND TURN RIGHT INTO MCDONALD ROAD, THEN TURN RIGHT INTO CHELMSFORD ROAD, PICK UP AND DROP OFF, THEN TURN LEFT INTO CLARK ROAD, PICK UP AND DROP OFF, THEN TURN LEFT INTO SOUTH RIDGE ROAD (ENTRY OR RANKING ON PRIVATE PROPERTY IS NOT PERMITTED WITHOUT THE WRITTEN PERMISSION OF THE LANDLORD, A COPY OF WHICH MUST BE SUPPLIED TO BOARD), TURN RIGHT INTO ENTABENI HOSPITAL TO PICK UP AND DROP OFF FROM ENTABENI HOSPITAL (ENTRY OR RANKING ON PRIVATE PROPERTY IS NOT PERMITTED WITHOUT THE WRITTEN PERMISSION OF THE LANDLORD, A COPY OF WHICH MUST BE SUPPLIED TO THE BOARD), TURN LEFT INTO SOUTH RIDGE ROAD, RIGHT INTO CLARK ROAD, LEFT INTO CHELMSFORD ROAD, RIGHT INTO MOORE ROAD, LEFT INTO UMBILO ROAD, RIGHT INTO BEREA ROAD, PROCEED TO AND ALONG WEST STREET, OFF-LOADING ONLY, TURN LEFT INTO ALIWAAL STREET, LEFT INTO PINE STREET INTO TAXI RANK 115. 4.1.1. ALTERNATIVE RETURN ROUTE FROM ENTABENI HOSPITAL PICK UP AND TURN LEFT INTO SOUTH RIDGE ROAD, TURN RIGHT INTO CLARK ROAD, TURN RIGHT INTO CHELMSFORD ROAD, TO PICK UP AT ST AUGUSTINE HOSPITAL AND EN-ROUTE TURN LEFT INTO MCDONALD ROAD, PICK UP AND DROP OFF, TURN LEFT INTO BRAND ROAD TO PICK UP AND DROP OFF AT DAVENPORT CENTRE, TURN RIGHT INTO MOORE ROAD, PICK UP AND DROP OFF, LEFT INTO UMBILO ROAD, RIGHT INTO BEREA ROAD, PROCEED TO WEST STREET, OFF-LOADING ONLY, TURN LEFT INTO ALIWAAL STREET, LEFT INTO PINE STREET TO TAXI RANK 115. 4.2 CITY TO TOLLGATE (GLENWOOD & BEREA): "ALTERNATIVE FROM APPROVED TAXI RANK 115 IN PINE STREET PROCEED TILL MOORE AS PER ROUTE 4.1 THEN PROCEED ALONG MOORE ROAD, PICK UP AND DROP OFF AT BUXTON CENTRE (GLENWOOD VILLAGE) THEN TURN LEFT INTO CHELMSFORD ROAD, PICK UP AND DROP OFF AT ST AUGUSTINE HOSPITAL, THEN TURN RIGHT INTO CLARK ROAD, LEFT INTO SOUTH RIDGE ROAD, RIGHT INTO ENTABENI HOSPITAL TO PICK UP AND DROP OFF FROM ENTABENI HOSPITAL AND PROCEED AS PER ROUTE 4.1. ALL THE WAY TO UMBILO ROAD, PICK UP AND DROP OFF, TURN RIGHT INTO BEREA ROAD, PROCEED TO WEST STREET, OFF-LOADING ONLY, LEFT INTO ALIWAAL STREET, TURN LEFT INTO PINE STREET AND PROCEED TO RANK 115.		
12.5	2206LS2206LT00149227 - 1.1. CITY TO MUSGRAVE (BEREA & MORNINGSIDE). FROM RANK 115 IN PINE STREET TURN LEFT INTO GARDINER STREET, TURN RIGHT INTO SMITH STREET, PICK UP ALONG SMITH STREET ALL COMMUTERS INTENDED TO BE CONVEYED TO BEREA ROAD AND BEREA CENTRE THEN PROCEED TO (M13), BEREA ROAD, PICK UP AND DROP OFF ALONG BEREA ROAD, THEN TURN RIGHT TO ESSENWOOD ROAD, PICK UP AND DROP OFF AT MUSGRAVE CENTRE, PICK UP AND DROP OFF AND PROCEED, THEN RIGHT INTO ST THOMAS ROAD, PICK UP AND DROP OFF, THEN TURN LEFT INTO MUSGRAVE ROAD AND PROCEED AND THEN PICK UP AND DROP OFF ALONG THE WAY TILL MITCHELL PARK, THEN TURN RIGHT INTO FLORIDA ROAD, PICK UP AND DROP OFF AND PROCEED RIGHT INTO WINDERMERE ROAD TO MITCHELL CIRCLE AND PICK UP AND DROP OFF THEN LEFT INTO OSBORNE ROAD, LEFT INTO 1ST AVENUE, THEN RIGHT INTO KENT ROAD, PICK UP AND DROP OFF AT GAME CITY, THEN TURN RIGHT INTO (R102), UMGENI ROAD, (PICK UP ALONG UMGENI ROAD), PROCEED INTO SOLDIERS WAY THEN PROCEED INTO GARDINER STREET THEN TURN LEFT INTO WEST STREET, DROP OFF ONLY AND TURN LEFT INTO ALIWAAL STREET, THEN LEFT INTO PINE STREET TO STARTING POINT RANK 115.		



transport

Department:
Transport
Province of KwaZulu-Natal

GAZETTE

LGKZNG35-2019-NOV

REGION: ALL

12.6	2206LT21004R00049336 - MUSGRAVE TO DURBAN FROM RANK 115 IN PINE STREET TURN LEFT INTO GARDINER STREET, TURN RIGHT INTO SMITH STREET, PICK UP ALONG SMITH STREET ALL COMMUTERS INTENDED TO BE CONVEYED TO BERE A ROAD AND BERE A CENTRE THEN PROCEED TO (M13) BERE A ROAD, PICK UP AND DROP OFF ALONG BERE A ROAD, THEN TURN RIGHT TO ESSENWOOD ROAD, PICK UP AND DROP OFF AT MUSGRAVE CENTRE, PICK UP AND DROP OFF AND PROCEED. THEN RIGHT INTO ST THOMAS ROAD, PICK UP AND DROP OFF, THEN TURN LEFT INTO MUSGRAVE ROAD AND PROCEED AND THEN PICK UP AND DROP OFF ALONG THE WAY TILL MITCHELL PARK, THEN TURN RIGHT INTO FLORIDA ROAD, PICK UP AND DROP OFF AND PROCEED RIGHT INTO WINDERMERE ROAD TO MITCHELL CIRCLE AND PICK UP AND DROP OFF THEN LEFT INTO OSBORNE ROAD, LEFT INTO 1ST AVENUE, THEN RIGHT INTO KENT ROAD, PICK UP AND DROP OFF AT GAME CITY, THEN TURN RIGHT INTO (R102), UMGENI ROAD, (NO PICKING UP ALONG UMGENI), PROCEED INTO SOLDIERS WAY THEN PROCEED INTO GARDINER STREET THEN TURN LEFT INTO WEST STREET, DROP OFF ONLY AND TURN LEFT INTO ALI WAL STREET, THEN LEFT INTO PINE STREET TO STARTING POINT RANK115.
12.7	220B8Q2206LT00179196 - INTER-CITY TO MUSGRAVE (BEREA & MORNINGSIDE): FROM APPROVED TAXI RANK IN PINE STREET TURN LEFT INTO GARDINER STREET TURN RIGHT INTO SMITH STREET PICK UP ALONG SMITH STREET ALL COMMUTERS INTENDED TO BE CONVEY TO BERE A ROAD AND BERE A CENTRE THEN PROCEED TO (M13) BERE A ROAD PICK UP AND DROP-OFF ALONG BERE A ROAD THEN TURN RIGHT INTO ESSENWOOD ROAD PICK UP AND DROP-OFF AT MUSGRAVE CENTRE, PICK-UP AND DROP -OFF AND PROCEED THEN TURN RIGHT INTO ST THOMAS ROAD PICK-UP AND DROP-OFF THEN TURN LEFT INTO MUSGRAVE ROAD AND PROCEED AND THEN PICK-UP AND DROP-OFF ALONG THE WAY TILL MITCHELL PARK THEN TURN RIGHT INTO FLORIDA ROAD PICK-UP AND DROP DROP-OFF AND PROCEED INTO WINDERMERE ROAD, MITCHELL CIRCLE AND PICK-UP AND DROP-OFF THEN LEFT INTO 1ST AVE THEN LEFT INTO KENT ROAD, PICK-UP AND DROP-OFF AT GAME CITY THEN TURN RIGHT INTO (R102)UMGENI ROAD PICK-UP AND DROP-OFF ALL COMMUTERS INTENDED TO BE CONVEY INTO CITY CENTRE, TEACHERS CENTRE, KWAMASHU-RANK, NEWLANDS EAST TAXI RANK, WENTWORTH TAXI RANK AND THE WORKSHOP, PROCEED INTO SOLDIERS WAY THEN PROCEED INTO GARDINER STREET THEN TURN LEFT INTO WEST STREET DROP-OFF ONLY AND TURN LEFT INTO ALI WAL STREET THEN LEFT INTO PINE STREET WHERE THE STARTING POINT IS SITUATED, RANK 115.
12.8	220B8Q2206LT00179197 - INTER - CITY TO MITCHELL PARK (MORNING & BERE A): FROM APPROVED TAXI RANK IN PINE STREET TURN LEFT INTO GARDINER STREET THEN TURN RIGHT INTO SMITH STREET THEN RIGHT INTO FIELD STREET, PICK-UP ALL COMMUTERS INTENDED TO BE CONVEY TO KWAMASHU RANK, TEACHERS CENTRE, DURBAN RAILWAY STATION, GAME CITY AND ALL THE WAY TO MORNINGSIDE AND BERE A AREAS THEN PROCEED INTO ALBERT STREET AND PROCEED INTO (R102) UMGENI ROAD PICK-UP AND DROP- OFF AT DURBAN RAILWAY STATION PICK-UP AND DROP-OFF THEN TURN LEFT INTO KENT ROAD PICK-UP AND DROP-OFF AT THE GAME CITY PROCEED INTO 1ST AVE THEN MITCHELL CIRCLE PROCEED INTO FLORIDA PICK-UP AND DROP-OFF EN ROUTE THEN TURN LEFT INTO MUSGRAVE ROAD PICK-UP AND DROP-OFF ALONG THE ROUTE AND AT MUSGRAVE CENTRE THEN PROCEED AND TURN LEFT INTO (M13)BEREA ROAD NORTH PICK-UP AND DROP-OFF THEN TURN RIGHT INTO BOTANIC GARDENS AND ALONG BERE A ROAD THEN PROCEED INTO WEST STREET AND DROPPING-OFF ONLY TILL TURN LEFT INTO ALI WAL STREET THEN LEFT INTO PINE STREET WHERE THE STARTING POINT IS SITUATED, RANK 115.
12.9	220B8Q220B8R00179197 - INTER - CITY TO MITCHELL PARK FROM APPROVED TAXI RANK IN PINE STREET TURN LEFT INTO GARDINER STREET THEN TURN RIGHT INTO SMITH STREET THEN RIGHT INTO FIELD STREET, PICK-UP ALL COMMUTERS INTENDED TO BE CONVEY TO KWAMASHU RANK, TEACHERS CENTRE, DURBAN RAILWAY STATION, GAME CITY AND ALL THE WAY TO MORNINGSIDE AND BERE A AREAS THEN PROCEED INTO ALBERT STREET AND PROCEED INTO (R102) UMGENI ROAD PICK-UP AND DROP- OFF AT DURBAN RAILWAY STATION PICK-UP AND DROP-OFF THEN TURN LEFT INTO KENT ROAD PICK-UP AND DROP-OFF AT THE GAME CITY PROCEED INTO 1ST AVE THEN MITCHELL CIRCLE PROCEED INTO FLORIDA PICK-UP AND DROP-OFF EN ROUTE THEN TURN LEFT INTO MUSGRAVE ROAD PICK-UP AND DROP-OFF ALONG THE ROUTE AND AT MUSGRAVE CENTRE THEN PROCEED AND TURN LEFT INTO (M13)BEREA ROAD NORTH PICK-UP AND DROP-OFF THEN TURN RIGHT INTO BOTANIC GARDENS AND ALONG BERE A ROAD THEN PROCEED INTO WEST STREET AND DROPPING-OFF ONLY TILL TURN LEFT INTO ALI WAL STREET THEN LEFT INTO PINE STREET WHERE THE STARTING POINT IS SITUATED, RANK 115.
12.10	220B8Q220BFY00191367 - INTER - CITY TO KENSINGTON HIEGHTS (MORNINGSIDE) FROM APPROVED TAXI RANK IN PINE STREET TURN LEFT INTO GARDINER STREET THEN TURN RIGHT INTO SMITH STREET THEN TURN RIGHT INTO FIELD STREET PICK-UP ALL COMMUTERS INTENDED TO BE CONVEY TO KWAMASHU TAXI RANK, TEACHERS CENTRE, STANDARD BANK, NATAL NEWSPAPERS, GAME CITY WINDERMERE CENTRE AND MORNINGSIDE AREA, THEN PROCEED INTO ALBERT STREET THEN PROCEED INTO 1ST AVE PICK-UP AND DROP-OFF PROCEED TO MITCHEL CIRCLE RIGHT INTO BURMAN DRIVE PROCEED INTO ST.MATHIAS ROAD PICK-UP AND DROP-OFF THEN TURN LEFT INTO (R102) UMGENI ROAD THEN TURN LEFT INTO SALISBURY ROAD THEN RIGHT INTO ST.MATHIAS ROAD AND BURMAN DRIVE LEFT GOODWILL DRIVE THEN TURN RIGHT INTO TREMATON. DRIVE PICK-UP AND DROP-OFF THEN TURN RIGHT INTO BURMAN DRIVE TO KENSINGTON HEIGHTS PICK-UP AND DROP-OFF THEN TURN LEFT INTO NORTH RIDGE ROAD THEN TURN LEFT INTO VALLEY VIEW ROAD AND TURN LEFT INTO TREMATON DRIVE PROCEED ALONG THE SAME ROUTE BACK TO CITY TILL EPSOM ROAD THEN PROCEED ACCORDING TO ROUTE(1) TO CITY CENTRE, PINE STREET TAXI RANK 115.
12.11	220B8Q220BFY00191384 - INTER - CITY TO KENSINGTON HEIGHT (VIA STAMFORDHILL ROAD) FROM APPROVED TAXI RANK IN PINE STREET PROCEED AND FOLLOW ROUTE(3.I) UP TO 1ST AVENUE THEN STAMFORD HILL ROAD AND THEN PICK-UP AND DROP-OFF ALONG THE WAY AND THEN PROCEED INTO PERCY OSBORNE ROAD PICK-UP AND DROP-OFF THEN CROSS GOBLE ROAD AND PICK-UP AND DROP-OFF AT LICENSING OFFICE BUREAU AND THEN PROCEED AND TURN LEFT INTO WINDERMERE ROAD AND TURN RIGHT INTO TREMATON DRIVE AND FOLLOW ROUTE(3.I) ALL THE WAY TO KENSINGTON HEIGHT AND OPERATE AS PER ROUTE(3(I) ALL THE WAY BACK TO CITY CENTRE TILL EPSOM ROAD THEN PROCEED ACCORDING TO ROUTE, PINE STREET RANK 115.
12.12	220B8Q220BFZ00191412 - INTER - CITY TO TOLGATE (GLENWOOD & BERE A) FROM APPROVED TAXI RANK IN PINE STREET TURN LEFT INTO GARDINER STREET THEN TURN LEFT INTO WEST STREET THEN TURN RIGHT INTO ALI WAL STREET TO PICK-UP AND THEN TURN RIGHT INTO SMITH STREET TO PICK-UP AT ALL TOLLGATE BUS STOPS ALL COMMUTERS INTENDED TO BE CONVEYED TO ENTABENI HOSPITAL, ST AUGUSTINE HOSPITAL, GLENWOOD AND DAVENPORT CENTRE, THEN LEFT TO SYDNEY ROAD PICK-UP AND DROP-OFF THEN TURN RIGHT INTO (M11) MOORE ROAD PICK-UP AND DROP-OFF THEN TURN LEFT INTO BRAND ROAD PICK-UP AND DROP OFF AT DAVENPORT CENTRE THEN PROCEED AND TURN RIGHT INTO MCDONALD ROAD THEN TURN RIGHT INTO CHELMSFORD ROAD PICK-UP AND DROP-OFF THEN TURN LEFT INTO CLARK ROAD PICK-UP AND DROP-OFF THEN TURN LEFT INTO SOUTH RIDGE ROAD TURN RIGHT INTO ENTABENI HOSPITAL TO PICK-UP AND DROP-OFF EN ROUTE TILL WARWICK AVENUE AND BERE A ROAD AT CHRISTIAN CENTRE RIGHT INTO CLARK ROAD, LEFT CHELMSFORD, RIGHT MOORE ROAD, LEFT UMBILO ROAD, RIGHT BERE A ROAD, PROCEED WEST STREET OFF-LOADING ONLY TILL TURN LEFT ALI WAL STREET, LEFT PINE STREET TAXI RANK 115. ALTERNATIVE ROUTE FROM ENTABENI HOSPITAL PICK-UP AND TURN LEFT INTO SOUTH RIDGE ROAD TURN RIGHT INTO CLARK ROAD TURN RIGHT INTO CHELMSFORD ROAD TO PICK-UP AT ST.AUGUSTINE HOSPITAL AND EN ROUTE TURN LEFT MCDONALD ROAD PICK-UP AND DROP-OFF AND AT GLENWOOD BOYS HIGH THEN TURN LEFT INTO BRAND ROAD TO PICK-UP AND DROP-OFF AT DAVENPORT CENTRE AND EN-ROUTE TILL TURN RIGHT INTO MOORE ROAD PICK-UP AND DROP-OFF LEFT UMBILO ROAD RIGHT BERE A ROAD PROCEED TO WEST STREET OFF-LOADING ONLY TILL TURN LEFT ALI WAL STREET LEFT INTO PINE STREET TAXI RANK 115.
12.13	220B8Q220BFZ00191414 - INTER - CITY TO TOLGATE (GLENWOOD & BERE A) FROM APPROVED TAXI RANK IN PINE STREET TILL MOORE AS PER ROUTE 4.1 THEN PROCEED ALONG MOORE ROAD PICK-UP AND DROP-OFF AT BUXTON CENTRE (GLENWOOD VILLAGE) THEN TURN LEFT INTO CHELMSFORD ROAD PICK-UP AND DROP-OFF AT ST AUGUSTINE HOSPITAL THEN TURN RIGHT INTO CLARK ROAD THEN LEFT TURN INTO SOUTH RIDGE ROAD THEN TURN RIGHT INTO ENTABENI HOSPITAL TO PICK-UP AND DROP-OFF FROM ENTABENI HOSPITAL OPERATE AS PER ROUTE 4.1 ALL THE WAY TILL TURN LEFT INTO UMBILO ROAD PICK-UP AND DROP-UP AND DROP-OFF THEN TURN RIGHT INTO (M13) BERE A ROAD PROCEED TO WEST STREET OFF-LOADING ONLY TILL TURN LEFT INTO ALI WAL STREET THEN TURN LEFT INTO PINE STREET WHERE THE STARTING POINT IS SITUATED, RANK115



transport

Department:
Transport
Province of KwaZulu-Natal

GAZETTE

LGKZNG35-2019-NOV

REGION: ALL

12.14	220BG02206LS00191418 - FROM ENTABENI HOSPITAL. TURN LEFT INTO SOUTH RIDGE ROAD THEN TURN RIGHT INTO (M13) BEREA ROAD NORTH PICK-UP AND DROP-OFF THEN PROCEED TO OLD DUTCH ROAD PICK-UP AND DROP-OFF EN-ROUTE THEN PROCEED INTO R102) ALICE STREET PICK-UP AND DROP-OFF THEN PROCEED AND TURN RIGHT INTO SOLDIERS WAY, OFF-LOADING ONLY AT KWAMASHU TAXI RANK, NEWLANDS EAST TAXI RANK, WENTWORTH TAXI RANK AND THE WORKSHOP, THEN PROCEED INTO GARDINER STREET TURN LEFT IN WEST STREET TO OFF-LOAD ONLY AT DURBAN MAIN POST OFFICE THEN PROCEED AND TURN LEFT INTO ALIWAL STREET THEN TURN LEFT INTO PINE STREET TAXI RANK 115.
12.15	220BG1220BFZ00191415 - 4.3.MARKET TO TOLGATE (VIA MOORE ROAD). FROM APPROVED TAXI RANK IN MARKET ROAD PROCEED ALONG MARKET ROAD THEN TURN RIGHT INTO SMITH STREET AND LEFT TO SYDNEY ROAD OPERATE AS PER ROUTE(*4.2) ALL THE WAY TO ENTABENI HOSPITAL & ST AUGUSTINE HOSPITAL.
12.16	220BG1220BFZ00191416 - 4.3.FROM MARKET TO TOLLGATE (VIA BEREA ROAD). (MORNING SERVICE ONLY FROM 04:30 AM TO 07:45AM) PROCEED ALONG MARKET ROAD THEN TURN RIGHT INTO SMITH STREET AND PROCEED INTO (M13) BEREA ROAD AND OPERATE AS PER ROUTE 4.2 ALL THE WAY TO AUGUSTINE AND ENTABENI HOSPITAL FROM ENTABENI HOSPITAL OPERATE AS THE FOLLOWING ROUTE (4.3 BELOW).



transport

Department:
Transport
Province of KwaZulu-Natal

GAZETTE

LGKZNG35-2019-NOV

REGION: ALL

1)	Application Number: APP0119385	2)	Gazette Number: LGKZNG35-2019-NOV
3)	Applicant: SB MKHIZE ID NO. 7604115706089 Association: MUSGRAVE TAXI ASSOCIATION (M&M)	4)	Applicant Address: 101 MONTCLAIR ROAD MONTCLAIR 4004
5)	Existing Licence Holder: LSS KUNENE ID NO. 7701075339081	6)	Existing Licence Holder Address: 17 THOLE STREET NEW GERMANY 3610
7)	Type of application: NORMAL TRANSFER	8)	Operating Licence Number: LGKZN1303001458
9)	Vehicle Type: MINIBUS	10)	1 X 13 (SEATED) + 0 (STANDING)
11)	Region: DURBAN CENTRAL		
12.1	21004R2206LT00049196 - FROM APPROVED TAXI RANK IN PINE STREET (RANK 115) TURN LEFT INTO GARDNER STREET, TURN INTO SMITH STREET, PICK UP AND DROP OFF ALONG SMITH STREET, THEN TURN RIGHT INTO FIELD STREET, PICK UP ALL COMMUTERS INTENDED TO BE CONVEYED TO KWAMASHU TAXI RANK, TEACHERS CENTRE, DURBAN RAILWAY STATION, GAME CITY AND ALL THE WAY TO MORNINGSIDE AND BEREA AREAS. THEN PROCEED INTO ALBERT STREET PROCEED INTO (R102) UMGENI ROAD, PICK UP AND DROP OFF AT DURBAN RAILWAY STATION, PICK UP AND DROP OFF, THEN TURN LEFT INTO KENT ROAD, PICK UP DROP AT GAME CITY PROCEED INTO FIRST AVENUE, THEN MITCHELL CIRCLE, PROCEED INTO FLORIDA ROAD, PICK UP AND DROP OFF EN-ROUTE, THEN TURN LEFT INTO MUSGRAVE CENTRE, PROCEED AND TURN LEFT INTO (M13) BEREA ROAD NORTH PICK UP AND DROP OFF. THEN PROCEED AT BEREA CENTRE AND ALONG BEREA ROAD. PROCEED INTO WEST STREET ONLY DROPPING OFF, TURN LEFT INTO ALIWAAL STREET THEN LEFT INTO PINE STREET TAXI RANK 115.		
12.2	220B8Q2206LT00179197 - INTER - CITY TO MITCHELL PARK (MORNING & BEREA): FROM APPROVED TAXI RANK IN PINE STREET TURN LEFT INTO GARDINER STREET THEN TURN RIGHT INTO SMITH STREET THEN RIGHT INTO FIELD STREET, PICK-UP ALL COMMUTERS INTENDED TO BE CONVEY TO KWAMASHU RANK, TEACHERS CENTRE, DURBAN RAILWAY STATION, GAME CITY AND ALL THE WAY TO MORNINGSIDE AND BEREA AREAS THEN PROCEED INTO ALBERT STREET AND PROCEED INTO (R102) UMGENI ROAD PICK-UP AND DROP- OFF AT DURBAN RAILWAY STATION PICK-UP AND DROP-OFF THEN TURN LEFT INTO KENT ROAD PICK-UP AND DROP-OFF AT THE GAME CITY PROCEED INTO 1ST AVE THEN MITCHELL CIRCLE PROCEED INTO FLORIDA PICK-UP AND DROP-OFF EN ROUTE THEN TURN LEFT INTO MUSGRAVE ROAD PICK-UP AND DROP-OFF ALONG THE ROUTE AND AT MUSGRAVE CENTRE THEN PROCEED AND TURN LEFT INTO (M13)BEREA ROAD NORTH PICK-UP AND DROP-OFF THEN TURN RIGHT INTO BOTANIC GARDENS AND ALONG BEREA ROAD THEN PROCEED INTO WEST STREET AND DROPPING-OFF ONLY TILL TURN LEFT INTO ALIWAAL STREET THEN LEFT INTO PINE STREET WHERE THE STARTING POINT IS SITUATED, RANK 115.		
12.3	21004R2206R200049340 - 1 CITY TO TOLLGATE (GLENWOOD & BEREA) FROM TAXI RANK 115 IN PINE STREET, TURN LEFT INTO GARDINER STREET, THEN TURN RIGHT INTO SMITH STREET TO PICK UP, THEN LEFT TO SYDNEY ROAD, PICK UP AND DROP OFF, THEN RIGHT INTO (M11) MOORE ROAD, PICK UP AND DROP OFF, THEN TURN LEFT INTO BRAND ROAD, PICK UP AND DROP OFF AT DAVENPORT CENTRE, THEN PROCEED AND TURN RIGHT INTO MCDONALD ROAD, THEN TURN RIGHT INTO CHELMSFORD ROAD, PICK UP AND DROP OFF, THEN TURN LEFT INTO CLARK ROAD, PICK UP AND DROP OFF, THEN TURN LEFT INTO SOUTH RIDGE ROAD (ENTRY OR RANKING ON PRIVATE PROPERTY IS NOT PERMITTED WITHOUT THE WRITTEN PERMISSION OF THE LANDLORD, A COPY OF WHICH MUST BE SUPPLIED TO BOARD) , TURN RIGHT INTO ENTABENI HOSPITAL TO PICK UP AND DROP OFF FROM ENTABENI HOSPITAL (ENTRY OR RANKING ON PRIVATE PROPERTY IS NOT PERMITTED WITHOUT THE WRITTEN PERMISSION OF THE LANDLORD, A COPY OF WHICH MUST BE SUPPLIED TO THE BOARD), TURN LEFT INTO SOUTH RIDGE ROAD, RIGHT INTO CLARK ROAD, LEFT INTO CHELMSFORD ROAD, RIGHT INTO MOORE ROAD, LEFT INTO UMBILO ROAD, RIGHT INTO BEREA ROAD, PROCEED TO AND ALONG WEST STREET, OFF-LOADING ONLY, TURN LEFT INTO ALIWAAL STREET, LEFT INTO PINE STREET INTO TAXI RANK 115. 4.1.1. ALTERNATIVE RETURN ROUTE FROM ENTABENI HOSPITAL PICK UP AND TURN LEFT INTO SOUTH RIDGE ROAD, TURN RIGHT INTO CLARK ROAD, TURN RIGHT INTO CHELMSFORD ROAD, TO PICK UP AT ST AUGUSTINE HOSPITAL AND EN-ROUTE TURN LEFT INTO MCDONALD ROAD, PICK UP AND DROP OFF, TURN LEFT INTO BRAND ROAD TO PICK UP AND DROP OFF AT DAVENPORT CENTRE, TURN RIGHT INTO MOORE ROAD, PICK UP AND DROP OFF, LEFT INTO UMBILO ROAD, RIGHT INTO BEREA ROAD, PROCEED TO WEST STREET, OFF-LOADING ONLY, TURN LEFT INTO ALIWAAL STREET, LEFT INTO PINE STREET TO TAXI RANK 115."4.2CITY TO TOLLGATE (GLENWOOD & BEREA): "ALTERNATIVEFROM APPROVED TAXI RANK 115 IN PINE STREET PROCEED TILL MOORE AS PER ROUTE 4.1 THEN PROCEED ALONG MOORE ROAD, PICK UP AND DROP OFF AT BUXTON CENTRE (GLENWOOD VILLAGE) THEN TURN LEFT INTO CHELMSFORD ROAD, PICK UP AND DROP OFF AT ST AUGUSTINE HOSPITAL, THEN TURN RIGHT INTO CLARK ROAD, LEFT INTO SOUTH RIDGE ROAD, RIGHT INTO ENTABENI HOSPITAL TO PICK UP AND DROP OFF FROM ENTABENI HOSPITAL AND PROCEED AS PER ROUTE 4.1. ALL THE WAY TO UMBILO ROAD, PICK UP AND DROP OFF, TURN RIGHT INTO BEREA ROAD, PROCEED TO WEST STREET, OFF-LOADING ONLY, LEFT INTO ALIWAAL STREET, TURN LEFT INTO PINE STREET AND PROCEED TO RANK 115.		
12.4	2206LS2206LT00149227 - 1.1. CITY TO MUSGRAVE (BEREA & MORNINGSIDE). FROM RANK 115 IN PINE STREET TURN LEFT INTO GARDINER STREET, TURN RIGHT INTO SMITH STREET, PICK UP ALONG SMITH STREET ALL COMMUTERS INTENDED TO BE CONVEYED TO BEREA ROAD AND BEREA CENTRE THEN PROCEED TO (M13) BEREA ROAD, PICK UP AND DROP OFF ALONG BEREA ROAD, THEN TURN RIGHT TO ESSENWOOD ROAD, PICK UP AND DROP OFF AT MUSGRAVE CENTRE, PICK UP AND DROP OFF AND PROCEED, THEN RIGHT INTO ST THOMAS ROAD, PICK UP AND DROP OFF, THEN TURN LEFT INTO MUSGRAVE ROAD AND PROCEED AND THEN PICK UP AND DROP OFF ALONG THE WAY TILL MITCHELL PARK, THEN TURN RIGHT INTO FLORIDA ROAD, PICK UP AND DROP OFF AND PROCEED RIGHT INTO WINDERMERE ROAD TO MITCHELL CIRCLE AND PICK UP AND DROP OFF THEN LEFT INTO OSBORNE ROAD, LEFT INTO 1ST AVENUE, THEN RIGHT INTO KENT ROAD, PICK UP AND DROP OFF AT GAME CITY, THEN TURN RIGHT INTO (R102), UMGENI ROAD, (PICK UP ALONG UMGENI ROAD), PROCEED INTO SOLDIERS WAY THEN PROCEED INTO GARDINER STREET THEN TURN LEFT INTO WEST STREET, DROP OFF ONLY AND TURN LEFT INTO ALIWAAL STREET, THEN LEFT INTO PINE STREET TO STARTING POINT RANK 115.		
12.5	220BG02206LS00191418 - FROM ENTABENI HOSPITAL. TURN LEFT INTO SOUTH RIDGE ROAD THEN TURN RIGHT INTO (M13) BEREA ROAD NORTH PICK-UP AND DROP-OFF THEN PROCEED TO OLD DUTCH ROAD PICK-UP AND DROP-OFF EN-ROUTE THEN PROCEED INTO R102 ALICE STREET PICK-UP AND DROP-OFF THEN PROCEED AND TURN RIGHT INTO SOLDIERS WAY, OFF-LOADING ONLY AT KWAMASHU TAXI RANK, NEWLANDS EAST TAXI RANK, WENTWORTH TAXI RANK AND THE WORKSHOP, THEN PROCEED INTO GARDINER STREET TURN LEFT INTO WEST STREET TO OFF-LOAD ONLY AT DURBAN MAIN POST OFFICE THEN PROCEED AND TURN LEFT INTO ALIWAAL STREET THEN TURN LEFT INTO PINE STREET TAXI RANK 115.		
12.6	220B8Q2206LT00179196 - INTER-CITY TO MUSGRAVE (BEREA & MORNINGSIDE): FROM APPROVED TAXI RANK IN PINE STREET TURN LEFT INTO GARDINER STREET TURN RIGHT INTO SMITH STREET PICK UP ALONG SMITH STREET ALL COMMUTERS INTENDED TO BE CONVEY TO BEREA ROAD AND BEREA CENTRE THEN PROCEED TO (M13) BEREA ROAD PICK UP AND DROP-OFF ALONG BEREA ROAD THEN TURN RIGHT INTO ESSENWOOD ROAD PICK UP AND DROP-OFF AT MUSGRAVE CENTRE, PICK-UP AND DROP-OFF AND PROCEED THEN TURN RIGHT INTO ST THOMAS ROAD PICK-UP AND DROP-OFF THEN TURN LEFT INTO MUSGRAVE ROAD AND PROCEED AND THEN PICK-UP AND DROP-OFF ALONG THE WAY TILL MITCHELL PARK THEN TURN RIGHT INTO FLORIDA ROAD PICK-UP AND DROP DROP-OFF AND PROCEED INTO WINDERMERE ROAD, MITCHELL CIRCLE AND PICK-UP AND DROP-OFF THEN LEFT INTO 1ST AVE THEN LEFT INTO KENT ROAD, PICK-UP AND DROP-OFF AT GAME CITY THEN TURN RIGHT INTO (R102)UMGENI ROAD PICK-UP AND DROP-OFF ALL COMMUTERS INTENDED TO BE CONVEY INTO CITY CENTRE, TEACHERS CENTRE, KWAMASHU-RANK, NEWLANDS EAST TAXI RANK, WENTWORTH TAXI RANK AND THE WORKSHOP, PROCEED INTO SOLDIERS WAY THEN PROCEED INTO GARDINER STREET THEN TURN LEFT INTO WEST STREET DROP-OFF ONLY AND TURN LEFT INTO ALIWAAL STREET THEN LEFT INTO PINE STREET WHERE THE STARTING POINT IS SITUATED, RANK 115.		



transport

Department:
Transport
Province of KwaZulu-Natal

GAZETTE

LGKZNG35-2019-NOV

REGION: ALL

12.7	220B8Q220B8R00179197 - INTER - CITY TO MITCHELL PARK FROM APPROVED TAXI RANK IN PINE STREET TURN LEFT INTO GARDINER STREET THEN TURN RIGHT INTO SMITH STREET THEN RIGHT INTO FIELD STREET, PICK-UP ALL COMMUTERS INTENDED TO BE CONVEY TO KWAMASHU TAXI RANK, TEACHERS CENTRE, DURBAN RAILWAY STATION, GAME CITY AND ALL THE WAY TO MORNINGSIDE AND BEREAS AREAS THEN PROCEED INTO ALBERT STREET AND PROCEED INTO (R102) UMGENI ROAD PICK-UP AND DROP-OFF AT DURBAN RAILWAY STATION PICK-UP AND DROP-OFF THEN TURN LEFT INTO KENT ROAD PICK-UP AND DROP-OFF AT THE GAME CITY PROCEED INTO 1ST AVE THEN MITCHELL CIRCLE PROCEED INTO FLORIDA PICK-UP AND DROP-OFF EN ROUTE THEN TURN LEFT INTO MUSGRAVE ROAD PICK-UP AND DROP-OFF ALONG THE ROUTE AND AT MUSGRAVE CENTRE THEN PROCEED AND TURN LEFT INTO (M13)BEREA ROAD NORTH PICK-UP AND DROP-OFF THEN TURN RIGHT INTO BOTANIC GARDENS AND ALONG BEREAS ROAD THEN PROCEED INTO WEST STREET AND DROPPING-OFF ONLY TILL TURN LEFT INTO ALIWAAL STREET THEN LEFT INTO PINE STREET WHERE THE STARTING POINT IS SITUATED, RANK 115.
12.8	220B8Q220BFY00191367 - INTER - CITY TO KENSINGTON HEIGHTS (MORNINGSIDE) FROM APPROVED TAXI RANK IN PINE STREET TURN LEFT INTO GARDINER STREET THEN TURN RIGHT INTO SMITH STREET THEN TURN RIGHT INTO FIELD STREET PICK-UP ALL COMMUTERS INTENDED TO BE CONVEY TO KWAMASHU TAXI RANK, TEACHERS CENTRE, STANDARD BANK, NATAL NEWSPAPERS. GAME CITY WINDERMERE CENTRE AND MORNINGSIDE AREA, THEN PROCEED INTO ALBERT STREET THEN PROCEED INTO 1ST AVE PICK-UP AND DROP-OFF PROCEED TO MITCHELL CIRCLE RIGHT INTO BURMAN DRIVE PROCEED INTO ST.MATHIAS ROAD PICK-UP AND DROP-OFF THEN TURN LEFT INTO (R102) UMGENI ROAD THEN TURN LEFT INTO SALISBURY ROAD THEN RIGHT INTO ST.MATHIAS ROAD AND BURMAN DRIVE LEFT GOODWILL DRIVE THEN TURN RIGHT INTO TREMATON. DRIVE PICK-UP AND DROP-OFF THEN TURN RIGHT INTO BURMAN DRIVE TO KENSINGTON HEIGHTS PICK-UP AND DROP-OFF THEN TURN LEFT INTO NORTH RIDGE ROAD THEN TURN LEFT INTO VALLEY VIEW ROAD AND TURN LEFT INTO TREMATON DRIVE PROCEED ALONG THE SAME ROUTE BACK TO CITY TILL EPSOM ROAD THEN PROCEED ACCORDING TO ROUTE(1) TO CITY CENTRE, PINE STREET TAXI RANK 115.
12.9	220B8Q220BFY00191384 - INTER - CITY TO KENSINGTON HEIGHT (VIA STAMFORDHILL ROAD) FROM APPROVED TAXI RANK IN PINE STREET PROCEED AND FOLLOW ROUTE(3.I) UP TO 1ST AVENUE THEN STAMFORD HILL ROAD AND THEN PICK-UP AND DROP-OFF ALONG THE WAY AND THEN PROCEED INTO PERCY OSBORNE ROAD PICK-UP AND DROP-OFF THEN CROSS GOBLE ROAD AND PICK-UP AND DROP-OFF AT LICENSING OFFICE BUREAU AND THEN PROCEED AND TURN LEFT INTO WINDERMERE ROAD AND TURN RIGHT INTO TREMATON DRIVE AND FOLLOW ROUTE(3.(I) ALL THE WAY TO KENSINGTON HEIGHT AND OPERATE AS PER ROUTE(3(I) ALL THE WAY BACK TO CITY CENTRE TILL EPSOM ROAD THEN PROCEED ACCORDING TO ROUTE, PINE STREET RANK 115.
12.10	220B8Q220BFZ00191412 - INTER - CITY TO TOLGATE (GLENWOOD & BEREAS) FROM APPROVED TAXI RANK IN PINE STREET TURN LEFT INTO GARDINER STREET THEN TURN LEFT INTO WEST STREET THEN TURN RIGHT INTO ALIWAAL STREET TO PICK-UP AND THEN TURN RIGHT INTO SMITH STREET TO PICK-UP AT ALL TOLLGATE BUS STOPS ALL COMMUTERS INTENDED TO BE CONVEYED TO ENTABENI HOSPITAL, ST AUGUSTINE HOSPITAL, GLENWOOD AND DAVENPORT CENTRE, THEN LEFT TO SYDNEY ROAD PICK-UP AND DROP-OFF THEN TURN RIGHT INTO (M11) MOORE ROAD PICK-UP AND DROP-OFF THEN TURN LEFT INTO BRAND ROAD PICK-UP AND DROP OFF AT DAVENPORT CENTRE THEN PROCEED AND TURN RIGHT INTO MCDONALD ROAD THEN TURN RIGHT INTO CHELMSFORD ROAD PICK-UP AND DROP-OFF THEN TURN LEFT INTO CLARK ROAD PICK-UP AND DROP-OFF THEN TURN LEFT INTO SOUTH RIDGE ROAD TURN RIGHT INTO ENTABENI HOSPITAL TO PICK-UP AND DROP-OFF EN ROUTE TILL WARWICK AVENUE AND BEREAS ROAD AT CHRISTIAN CENTRE RIGHT INTO CLARK ROAD, LEFT CHELMSFORD, RIGHT MOORE ROAD, LEFT UMBILO ROAD, RIGHT BEREAS ROAD, PROCEED WEST STREET OFF-LOADING ONLY TILL TURN LEFT ALIWAAL STREET, LEFT PINE STREET TAXI RANK 115. ALTERNATIVE ROUTE FROM ENTABENI HOSPITAL PICK-UP AND TURN LEFT INTO SOUTH RIDGE ROAD TURN RIGHT INTO CLARK ROAD TURN RIGHT INTO CHELMSFORD ROAD TO PICK-UP AT ST.AUGUSTINE HOSPITAL AND EN ROUTE TURN LEFT MCDONALD ROAD PICK-UP AND DROP-OFF AND AT GLENWOOD BOYS HIGH THEN TURN LEFT INTO BRAND ROAD TO PICK-UP AND DROP-OFF AT DAVENPORT CENTRE AND EN-ROUTE TILL TURN RIGHT INTO MOORE ROAD PICK-UP AND DROP-OFF LEFT UMBILO ROAD RIGHT BEREAS ROAD PROCEED TO WEST STREET OFF-LOADING ONLY TILL TURN LEFT ALIWAAL STREET LEFT INTO PINE STREET TAXI RANK 115.
12.11	220B8Q220BFZ00191414 - INTER - CITY TO TOLGATE (GLENWOOD & BEREAS) FROM APPROVED TAXI RANK IN PINE STREET TILL MOORE AS PER ROUTE 4.1 THEN PROCEED ALONG MOORE ROAD PICK-UP AND DROP-OFF AT BUXTON CENTRE (GLENWOOD VILLAGE) THEN TURN LEFT INTO CHELMSFORD ROAD PICK-UP AND DROP-OFF AT ST AUGUSTINE HOSPITAL THEN TURN RIGHT INTO CLARK ROAD THEN LEFT TURN INTO SOUTH RIDGE ROAD THEN TURN RIGHT INTO ENTABENI HOSPITAL TO PICK-UP AND DROP-OFF FROM ENTABENI HOSPITAL OPERATE AS PER ROUTE 4.1 ALL THE WAY TILL TURN LEFT INTO UMBILO ROAD PICK-UP AND DROP-UP AND DROP-OFF THEN TURN RIGHT INTO (M13) BEREAS ROAD PROCEED TO WEST STREET OFF-LOADING ONLY TILL TURN LEFT INTO ALIWAAL STREET THEN TURN LEFT INTO PINE STREET WHERE THE STARTING POINT IS SITUATED, RANK115
12.12	220BG1220BFZ00191415 - 4.3.MARKET TO TOLGATE (VIA MOORE ROAD). FROM APPROVED TAXI RANK IN MARKET ROAD PROCEED ALONG MARKET ROAD THEN TURN RIGHT INTO SMITH STREET AND LEFT TO SYDNEY ROAD OPERATE AS PER ROUTE(*4.2) ALL THE WAY TO ENTABENI HOSPITAL & ST AUGUSTINE HOSPITAL.
12.13	220BG1220BFZ00191416 - 4.3.FROM MARKET TO TOLLGATE (VIA BEREAS ROAD). (MORNING SERVICE ONLY FROM 04:30 AM TO 07:45AM) PROCEED ALONG MARKET ROAD THEN TURN RIGHT INTO SMITH STREET AND PROCEED INTO (M13) BEREAS ROAD AND OPERATE AS PER ROUTE 4.2 ALL THE WAY TO AUGUSTINE AND ENTABENI HOSPITAL FROM ENTABENI HOSPITAL OPERATE AS THE FOLLOWING ROUTE (4.3 BELOW).
12.14	21004R2206LW00049337 - CITY TO MITCHELL PARK (MORNINGSIDE & BEREAS): FROM RANK 115 IN PINE STREET, TURN LEFT INTO GARDINER STREET, TURN RIGHT INTO SMITH STREET THEN RIGHT INTO FIELD STREET, INTO ALBERT STREET PROCEED INTO (R102) UMGENI ROAD, PICK UP AND DROP OFF AT DURBAN RAILWAY STATION, THEN TURN LEFT INTO KENT ROAD, PICK UP AND DROP OFF AT GAME CITY, PROCEED LEFT INTO 1ST AVENUE, RIGHT INTO OSBORNE ROAD TO MITCHELL CIRCLE, PROCEED INTO FLORIDA ROAD, PICK UP AND DROP OFF EN-ROUTE, THEN TURN LEFT INTO MUSGRAVE ROAD, PICK UP AND DROP OFF ALONG THE ROUTE AND AT MUSGRAVE CENTRE, PROCEED AND TURN LEFT INTO (M13) BEREAS ROAD NORTH, PICK UP AND DROP OFF, THEN TURN RIGHT INTO BOTANIC GARDENS ROAD, TURN LEFT INTO (M13), BEREAS ROAD, PICK UP AND DROP OFF AT BEREAS CENTRE AND ALONG BEREAS ROAD, PROCEED INTO WEST STREET AND DROPPING OFF ONLY UP TO ALIWAAL STREET, LEFT INTO ALIWAAL STREET, LEFT INTO PINE STREET TO THE STARTING POINT, RANK 115.
12.15	21004R2206LW00049338 - 3(I), CITY TO KENSINGTON HEIGHTS (MORNINGSIDE). FROM RANK 115 IN PINE STREET, TURN LEFT INTO GARDINER STREET, THEN RIGHT INTO SMITH STREET, THEN RIGHT INTO FIELD STREET, THEN PROCEED INTO ALBERT STREET, THEN PROCEED RIGHT INTO 1ST AVENUE, PICK UP AND DROP OFF, PROCEED TO MITCHELL CIRCLE, RIGHT INTO WINDERMERE ROAD, PICK UP AND DROP OFF, LEFT INTO GOODWIN DRIVE, RIGHT INTO BURMAN DRIVE, PROCEED INTO ST. MATHIAS ROAD, PICK UP AND DROP OFF, THEN TURN LEFT INTO (R102) UMGENI ROAD, THEN TURN LEFT INTO SALISBURY ROAD, THEN RIGHT INTO ST. MATHIAS ROAD AND BURMAN DRIVE, LEFT INTO GOODWILL DRIVE, THEN RIGHT INTO TREMATON DRIVE, PICK UP AND DROP OFF, THEN TURN RIGHT INTO BURMAN DRIVE TO KENSINGTON HEIGHTS, PICK UP AND DROP OFF, THEN TURN LEFT INTO NORTH RIDGE ROAD, THEN TURN LEFT INTO VALLEY VIEW ROAD AND TURN LEFT INTO TREMATON DRIVE, PROCEED ALONG THE SAME ROUTE BACK TO CITY TILL EPSOM ROAD RIGHT INTO UMGENI ROAD, INTO SOLDIERS WAY AND PROCEED AS PER ROUTE 1 TO PINE STREET TAXI RANK 115. 3. (II) CITY TO KENSINGTON HEIGHTS (VIA STAMFORD HILL ROAD). FROM RANK 115 IN PINE STREET, PROCEED AND FOLLOW ROUTE 3(I) UP TO 15 AVENUE, THEN INTO STAMFORD HILL ROAD AND THEN PICK UP AND DROP OFF ALONG THE WAY AND THEN PROCEED INTO PERCY OSBORNE ROAD, PICK UP AND DROP OFF THEN CROSS GOBLE ROAD, PICK UP AND DROP OFF AT LICENSING OFFICE BUREAU AND THEN PROCEED AND TURN LEFT INTO ARNERLEY ROAD AND TURN LEFT INTO WINDERMERE ROAD, TURN RIGHT INTO TREMATON DRIVE AND FOLLOW ROUTE 3.(I) ALL THE WAY TO KENSINGTON HEIGHTS AND OPERATE AS PER ROUTE3. (I) ALL THE WAY BACK TO CITY CENTRE TILL EPSOM ROAD THEN PROCEED ACCORDING TO ROUTE (1) TO CITY.

**transport**

Department:
Transport
Province of KwaZulu-Natal

GAZETTE

LGKZNG35-2019-NOV

REGION: ALL

12.16	<p>2206LT21004R00049336 - MUSGRAVE TO DURBAN</p> <p>FROM RANK 115 IN PINE STREET TURN LEFT INTO GARDINER STREET, TURN RIGHT INTO SMITH STREET, PICK UP ALONG SMITH STREET ALL COMMUTERS INTENDED TO BE CONVEYED TO BEREA ROAD AND BEREA CENTRE THEN PROCEED TO (M13), BEREA ROAD, PICK UP AND DROP OFF ALONG BEREA ROAD, THEN TURN RIGHT TO ESSENWOOD ROAD, PICK UP AND DROP OFF AT MUSGRAVE CENTRE, PICK UP AND DROP OFF AND PROCEED. THEN RIGHT INTO ST THOMAS ROAD, PICK UP AND DROP OFF, THEN TURN LEFT INTO MUSGRAVE ROAD AND PROCEED AND THEN PICK UP AND DROP OFF ALONG THE WAY TILL MITCHELL PARK, THEN TURN RIGHT INTO FLORIDA ROAD, PICK UP AND DROP OFF AND PROCEED RIGHT INTO WINDERMERE ROAD TO MITCHELL CIRCLE AND PICK UP AND DROP OFF THEN LEFT INTO OSBORNE ROAD, LEFT INTO 1ST AVENUE, THEN RIGHT INTO KENT ROAD, PICK UP AND DROP OFF AT GAME CITY, THEN TURN RIGHT INTO (R102), UMNGENI ROAD, (NO PICKING UP ALONG UMNGENI), PROCEED INTO SOLDIERS WAY THEN PROCEED INTO GARDINER STREET THEN TURN LEFT INTO WEST STREET, DROP OFF ONLY AND TURN LEFT INTO ALIWAL STREET, THEN LEFT INTO PINE STREET TO STARTING POINT RANK115.</p>
-------	---



transport

Department:
Transport
Province of KwaZulu-Natal

GAZETTE

LGKZNG35-2019-NOV

REGION: ALL

1) Application Number: APP0119389	2) Gazette Number: LGKZNG35-2019-NOV
3) Applicant: HM MBANJWA ID NO. 6909065475085 Association: FOLWENI TAXI ASSOCIATION	4) Applicant Address: 10831 LOVU T/SHIP PO WINKLESPRUIT DBN KWA-ZULU NATAL 4126
5) Existing Licence Holder: MH SIBETHA ID NO. 6507115330084	6) Existing Licence Holder Address: 156 FLAT C CROTON RD AUSTERVILLE, DURBAN KWA ZULU NATAL KWA-ZULU NATAL 4001
7) Type of application: NORMAL TRANSFER	8) Operating Licence Number: LGKZN1103000193
9) Vehicle Type: MINIBUS	10) 1 X 14 (SEATED) + 0 (STANDING)
11) Region: NINGIZMU 1	
12.1	2206PT2209WC00051018 - FOLWENI TO ISIPINGO FROM ISIPINGO RANK ON JADWAT STREET, RIGHT OLD MAIN ROAD, TURN RIGHT TO M35, PROCEED TOWARDS MALUKAZI TOWNSHIP. AFTER PASSING MBHOKODWENI BRIDGE, DROPPING AND PICKING OF PASSENGERS GOING TO FOLWENI, PASSING EMATSHENI AMHLOPHE, NSIMBINI, POLICE STATION, NKONKA RESERVE, DODOZA RESERVE, FOLWENI GARAGE, FOLWENI POLICE STATION, TURN LEFT NDABEZITHA ROAD, INTO FOLWENI TAXI RANK AND RETURN BACK ON THE SAME ROUTE.
12.2	2206PT2202JB00051019 - 2. FOLWENI TO JACOBS. FROM FOLWENI TAXI RANK ON NDABEZITHA ROAD, PROCEED ALONG NDABEZITHA ROAD, TURN RIGHT M5, TURN LEFT TO OLD MAIN ROAD, INTO JEFFELS ROAD, INTO WILCOX ROAD, PASS TRADE CENTRE, TURN RIGHT TO PROSPECTON ROAD, TURN LEFT INTO N2, PASS DURBAN INTERNATIONAL AIRPORT, LEFT INTO INKOSI ALBERT LUTHULI HIGHWAY, TURN OFF MEREWENT, RIGHT DURANTA ROAD, TURN LEFT LANSDOWNE ROAD, RIGHT LERWICK ROAD, LEFT CHAMBERLAIN ROAD, LEFT BLUFF ROAD, TURN RIGHT BLAFOUR ROAD, PROCEED STRAIGHT THEN TURN LEFT INTO TEAKWOOD ROAD, INTO JACOBS ROAD, TURN AROUND AT THE M4 INTERCHANGE, BACK ALONG BALFOUR ROAD, RIGHT INTO QUALITY STREET, LEFT M4 / INKOSI ALBERT LUTHULI HIGHWAY, LEFT N2, RIGHT PROSPECTON ROAD, LEFT OLD MAIN ROAD, RIGHT TO JADWAT STREET, INTO ISIPINGO TAXI RANK.
12.3	2206PT2206MF00051020 - 3. FOLWENI TO PROSPECTON. FROM AN APPROVED TAXI RANK IN FOLWENI, PROCEED ALONG NDABEZITHA ROAD, TURN RIGHT M35, PROCEED ALONG M35, LEFT INTO OLD MAIN ROAD, TURN RIGHT JEFFELS ROAD, INTO JOYNER ROAD, PASS TOYOTA COMPANY, TURN LEFT TO THE AVENUE EAST, TURN RIGHT PROSPECTON ROAD, LEFT OLD MAIN ROAD, RIGHT JADWAT STREET, TO AN APPROVED RANK AT ISIPINGO.
12.4	2206PT2209WC00051021 - 4. FOLWENI TO WINKLESPRUIT. FROM FOLWENI TAXI RANK, PROCEED ALONG NDABEZITHA ROAD, RIGHT TO M5, LEFT OLD MAIN ROAD, TURN RIGHT JEFFELS ROAD, INTO JOYNER ROAD, TURN RIGHT INTO KINGSWAY, OVER MBHOKODWENI BRIDGE, PASS ATHLONE PARK, KINGSWAY HOSPITAL, PROCEED ALONG R102, PASS AMANZIMTOTI, WARNER BEACH, DOONSIDE, TURN AROUND AT THE WINKLESPRUIT TESTING CENTRE, ALONG R102, BECOMING KINGSWAY, INTO PROSPECTON ROAD, LEFT OLD MAIN ROAD, RIGHT JADWAT STREET INTO RANK.
12.5	2206PT2209WC00051022 - 5. GOLOKODO RESERVE TO ISIPINGO FROM ISIPINGO TAXI RANK ON JADWAT STREET, TURN RIGHT OLD MAIN ROAD, TURN RIGHT M35, PASSING MALUKAZI TOWNSHIP, PROCEED ALONG M35, PASSING AMATSHENI AMHLOPHE RESERVE, NKONKA RESERVE, NSIMBINI POLICE STATION, TURN LEFT GOLOKODO HIGHWAY, PASS GOLOKODO SCHOOL, TURN LEFT INTO ENHLE HIGH SCHOOL, TURN AROUND AT ANGLICAN CHURCH, RETURN TO ISIPINGO RANK ON THE SAME ROUTE.
12.6	2206PT21004R00051023 - FOLWENI TO DURBAN STARTING POINT ON D994, PASSING DEPARTMENT OF AGRICULTURE, NJAPHA STORE, ZAMAKAHLE STORE, CHARLES SABLEO HIGH SCHOOL, NATHANIEL HP SCHOOL, TURN RIGHT R603, LEFT M35, LEFT OLD MAIN ROAD, INTO JEFFELS ROAD, INTO WILCOX ROAD, PASS TRADE CENTRE, RIGHT R102/PROSPECTO ROAD, LEFT N2, LEFT INTO M4, LEFT MOORE ROAD, RIGHT WARWICK AVENUE, INTO UNIVERSITY AVENUE AND PROCEED TO THE UNIVERSITY CAR PARK RANK. RETURN TRIP. FROM UNIVERSITY AVENUE, TURN RIGHT LANCERS ROAD, LEFT WILLS ROAD, LEFT SYRINGA ROAD, LEFT BEREA ROAD, INTO WEST STREET, RIGHT PARK STREET, INTO M4 / INKOSI ALBERT LUTHULI HIGHWAY, LEFT N2, PASS DURBAN INTERNATIONAL AIRPORT, TURN RIGHT PROSPECTON ROAD, LEFT WILCOX ROAD, INTO JEFFELS ROAD, RIGHT M35, PASSING MALUKAZI TOWNSHIP, AFTER MBHOKODWENI BRIDGE, PICK AND DROP OFF PASSENGERS, LEFT NDABEZITHA ROAD AND RANK AT FOLWENI TAXI RANK.



transport

Department:
Transport
Province of KwaZulu-Natal

GAZETTE

LGKZNG35-2019-NOV

REGION: ALL

1)	Application Number: APP0119395	2)	Gazette Number: LGKZNG35-2019-NOV
3)	Applicant: MR JWARA ID NO. 6904115377084 Association: MALUKAZI TAXI ASSOCIATION	4)	Applicant Address: U 129 UMLAZI P O UMLAZI T/SHIP KWA-ZULU NATAL 4066
5)	Existing Licence Holder: NOT APPLICABLE ID NO. NOT APPLICABLE	6)	Existing Licence Holder Address: NOT APPLICABLE
7)	Type of application: NEW OPERATING LICENCE	8)	Operating Licence Number: NOTAVAILABLE
9)	Vehicle Type: MINIBUS	10)	1 X 0 (SEATED) + 0 (STANDING)
11)	Region: NINGIZMU 2		
12.1	2206QE21004R00049626 - PHILANI VALLEY TO DURBAN FROM PHILANI VALLEY TO M35 TURN RIGHT INTO JEFFELS ROAD, CONTINUE TO WILCOX ROAD, TURN RIGHT INTO PROSPECTON ROAD, CONTINUE WITH PROSPECTON ROAD AND TURN RIGHT INTO N2, AND PROCEED LEFT INTO M4 (INKOSI ALBERT LUTHULI), TURN RIGHT INTO WEST STREET, LEFT INTO FIELD STREET, INTO QUEEN STREET AND PROCEED TO RANK 104. FROM QUEEN STREET TAXI RANK, RIGHT INTO ALBERT STREET, LEFT INTO LEOPOLD STREET, LEFT INTO MARKET ROAD, DIRECT INTO THE M4 AND RETURN TO PHILANI VALLEY ALONG THE REMAINDER OF THE FORWARD ROUTE IN REVERSE.		
12.2	2206QE2209WC00049624 - FROM THE TAXI RANK, CORNER OF LOTUS AND POSTUM ROADS, ALONG POSTUM ROAD, PICKING UP AT THE TAXI STOPS NEAR THE INTERSECTION WITH ROADS 6, 5, 4, 3 AND 2 AND PROCEED ALONG POSTUM ROAD, RIGHT INTO M35 LEFT INTO OLD MAIN ROAD, LEFT INTO ALEXANDRA AVENUE, LEFT INTO RANK C NEAR REDBRO CENTRE, DROP OFF AND PICK UP PASSENGERS AND RETURN TO MALUKAZI TAXI RANK ALONG THE SAME ROUTE IN REVERSE.		
12.3	2209WC2209WC00049625 - ISIPINGO TO ISIPINGO FROM THE TAXI RANK ON ROAD 2456, NEAR EZIMBOKODWENI RIVER, ALONG ROADS 2456, LEFT INTO ROAD 2462, PICKING UP AT DESIGNATED TAXI STOPS, PROCEED ALONG 2456, PASSING ROADS 2464, 2462, EMAFEYZINI PRIMARY SCHOOL, 2456 AND 2403. TURN RIGHT INTO ROAD 2403 AND PROCEED TO PICK NEAR ROAD 2430, TURN LEFT INTO ROAD 2455, RIGHT INTO 2472 AND PROCEED PASSING ROADS 2403 INTO 2472 INTO 2474 PASSING 2475 AND CONTINUE ALONG 2474 TO SOUTH SPINAL ROAD. TURN RIGHT INTO SOUTH SPINAL ROAD, LEFT INTO MR 80, PICKING UP NEAR ROAD 2448 AND M35. TURN LEFT INTO M35 AND PICK UP AT TAXI STOP ON M 35 AND PROCEED ALONG M35, PICK UP NEAR ROAD 2103 (NEAR SHELL GARAGE) AND PROCEED PASSING ROAD 108042, PASSING THE POWER STATION, LEFT AT THE FIRST ROBOT INTO OLD MAIN ROAD (ISIPINGO), LEFT AT SECOND ROBOT INTO ALEXANDRA AVENUE AND PROCEED ALONG ALEXANDRA AVENUE TO RANK C IN ISIPINGO (NEAR REDBRO CENTRE). AND RETURN ALONG THE SAME ROUTE IN REVERSE.		



transport

Department:
Transport
Province of KwaZulu-Natal

GAZETTE

LGKZNG35-2019-NOV

REGION: ALL

1)	Application Number: APP0119399	2)	Gazette Number: LGKZNG35-2019-NOV
3)	Applicant: MR JWARA ID NO. 6904115377084 Association: MALUKAZI TAXI ASSOCIATION	4)	Applicant Address: U 129 UMLAZI P O UMLAZI T/SHIP KWA-ZULU NATAL 4066
5)	Existing Licence Holder: NOT APPLICABLE ID NO. NOT APPLICABLE	6)	Existing Licence Holder Address: NOT APPLICABLE
7)	Type of application: NEW OPERATING LICENCE	8)	Operating Licence Number: NOTAVAILABLE
9)	Vehicle Type: MINIBUS	10)	1 X 0 (SEATED) + 15 (STANDING)
11)	Region: NINGIZMU 2		
12.1	2206QE21004R00049626 - PHILANI VALLEY TO DURBAN FROM PHILANI VALLEY TO M35 TURN RIGHT INTO JEFFELS ROAD, CONTINUE TO WILCOX ROAD, TURN RIGHT INTO PROSPECTON ROAD, CONTINUE WITH PROSPECTON ROAD AND TURN RIGHT INTO N2, AND PROCEED LEFT INTO M4 (INKOSI ALBERT LUTHULI), TURN RIGHT INTO WEST STREET, LEFT INTO FIELD STREET, INTO QUEEN STREET AND PROCEED TO RANK 104. FROM QUEEN STREET TAXI RANK, RIGHT INTO ALBERT STREET, LEFT INTO LEOPOLD STREET, LEFT INTO MARKET ROAD, DIRECT INTO THE M4 AND RETURN TO PHILANI VALLEY ALONG THE REMAINDER OF THE FORWARD ROUTE IN REVERSE.		
12.2	2206QE2209WC00049624 - FROM THE TAXI RANK, CORNER OF LOTUS AND POSTUM ROADS, ALONG POSTUM ROAD, PICKING UP AT THE TAXI STOPS NEAR THE INTERSECTION WITH ROADS 6.5.4.3 AND 2 AND PROCEED ALONG POSTUM ROAD, RIGHT INTO M35 LEFT INTO OLD MAIN ROAD, LEFT INTO ALEXANDRA AVENUE, LEFT INTO RANK C NEAR REDBRO CENTRE, DROP OFF AND PICK UP PASSENGERS AND RETURN TO MALUKAZI TAXI RANK ALONG THE SAME ROUTE IN REVERSE.		
12.3	2209WC2209WC00049625 - ISIPINGO TO ISIPINGO FROM THE TAXI RANK ON ROAD 2456, NEAR EZIMBOKODWENI RIVER, ALONG ROADS 2456, LEFT INTO ROAD 2462, PICKING UP AT DESIGNATED TAXI STOPS, PROCEED ALONG 2456, PASSING ROADS 2464, 2462, EMAFEYZINI PRIMARY SCHOOL, 2456 AND 2403. TURN RIGHT INTO ROAD 2403 AND PROCEED TO PICK NEAR ROAD 2430, TURN LEFT INTO ROAD 2455, RIGHT INTO 2472 AND PROCEED PASSING ROADS 2403 INTO 2472 INTO 2474 PASSING 2475 AND CONTINUE ALONG 2474 TO SOUTH SPINAL ROAD. TURN RIGHT INTO SOUTH SPINAL ROAD, LEFT INTO MR 80, PICKING UP NEAR ROAD 2448 AND M35. TURN LEFT INTO M35 AND PICK UP AT TAXI STOP ON M 35 AND PROCEED ALONG M35, PICK UP NEAR ROAD 2103 (NEAR SHELL GARAGE) AND PROCEED PASSING ROAD 108042, PASSING THE POWER STATION, LEFT AT THE FIRST ROBOT INTO OLD MAIN ROAD (ISIPINGO), LEFT AT SECOND ROBOT INTO ALEXANDRA AVENUE AND PROCEED ALONG ALEXANDRA AVENUE TO RANK C IN ISIPINGO (NEAR REDBRO CENTRE). AND RETURN ALONG THE SAME ROUTE IN REVERSE.		



transport

Department:
Transport
Province of KwaZulu-Natal

GAZETTE

LGKZNG35-2019-NOV

REGION: ALL

1)	Application Number: APP0119402	2)	Gazette Number: LGKZNG35-2019-NOV
3)	Applicant: MR JWARA ID NO. 6904115377084 Association: MALUKAZI TAXI ASSOCIATION	4)	Applicant Address: U 129 UMLAZI P O UMLAZI T/SHIP KWA-ZULU NATAL 4066
5)	Existing Licence Holder: NOT APPLICABLE ID NO. NOT APPLICABLE	6)	Existing Licence Holder Address: NOT APPLICABLE
7)	Type of application: NEW OPERATING LICENCE	8)	Operating Licence Number: NOTAVAILABLE
9)	Vehicle Type: MINIBUS	10)	1 X 15 (SEATED) + 0 (STANDING)
11)	Region: NINGIZMU 2		
12.1	2206QE21004R00049626 - PHILANI VALLEY TO DURBAN FROM PHILANI VALLEY TO M35 TURN RIGHT INTO JEFFELS ROAD, CONTINUE TO WILCOX ROAD, TURN RIGHT INTO PROSPECTON ROAD, CONTINUE WITH PROSPECTON ROAD AND TURN RIGHT INTO N2, AND PROCEED LEFT INTO M4 (INKOSI ALBERT LUTHULI), TURN RIGHT INTO WEST STREET, LEFT INTO FIELD STREET, INTO QUEEN STREET AND PROCEED TO RANK 104. FROM QUEEN STREET TAXI RANK, RIGHT INTO ALBERT STREET, LEFT INTO LEOPOLD STREET, LEFT INTO MARKET ROAD, DIRECT INTO THE M4 AND RETURN TO PHILANI VALLEY ALONG THE REMAINDER OF THE FORWARD ROUTE IN REVERSE.		
12.2	2206QE2209WC00049624 - FROM THE TAXI RANK, CORNER OF LOTUS AND POSTUM ROADS, ALONG POSTUM ROAD, PICKING UP AT THE TAXI STOPS NEAR THE INTERSECTION WITH ROADS 6, 5, 4, 3 AND 2 AND PROCEED ALONG POSTUM ROAD, RIGHT INTO M35 LEFT INTO OLD MAIN ROAD, LEFT INTO ALEXANDRA AVENUE, LEFT INTO RANK C NEAR REDBRO CENTRE, DROP OFF AND PICK UP PASSENGERS AND RETURN TO MALUKAZI TAXI RANK ALONG THE SAME ROUTE IN REVERSE.		
12.3	2209WC2209WC00049625 - ISIPINGO TO ISIPINGO FROM THE TAXI RANK ON ROAD 2456, NEAR EZIMBOKODWENI RIVER, ALONG ROADS 2456, LEFT INTO ROAD 2462, PICKING UP AT DESIGNATED TAXI STOPS, PROCEED ALONG 2456, PASSING ROADS 2464, 2462, EMAFEYZINI PRIMARY SCHOOL, 2456 AND 2403. TURN RIGHT INTO ROAD 2403 AND PROCEED TO PICK NEAR ROAD 2430, TURN LEFT INTO ROAD 2455, RIGHT INTO 2472 AND PROCEED PASSING ROADS 2403 INTO 2472 INTO 2474 PASSING 2475 AND CONTINUE ALONG 2474 TO SOUTH SPINAL ROAD. TURN RIGHT INTO SOUTH SPINAL ROAD, LEFT INTO MR 80, PICKING UP NEAR ROAD 2448 AND M35. TURN LEFT INTO M35 AND PICK UP AT TAXI STOP ON M 35 AND PROCEED ALONG M35, PICK UP NEAR ROAD 2103 (NEAR SHELL GARAGE) AND PROCEED PASSING ROAD 108042, PASSING THE POWER STATION, LEFT AT THE FIRST ROBOT INTO OLD MAIN ROAD (ISIPINGO), LEFT AT SECOND ROBOT INTO ALEXANDRA AVENUE AND PROCEED ALONG ALEXANDRA AVENUE TO RANK C IN ISIPINGO (NEAR REDBRO CENTRE). AND RETURN ALONG THE SAME ROUTE IN REVERSE.		



transport

Department:
Transport
Province of KwaZulu-Natal

GAZETTE

LGKZNG35-2019-NOV

REGION: ALL

1) Application Number: APP0119403	2) Gazette Number: LGKZNG35-2019-NOV
3) Applicant: RT GWACELA ID NO. 5409275730081 Association: BAMBANANI TAXI ASSOCIATION(KZN)	4) Applicant Address: P.O BOX 1850 MARGATE 4270
5) Existing Licence Holder: NOT APPLICABLE ID NO. NOT APPLICABLE	6) Existing Licence Holder Address: NOT APPLICABLE
7) Type of application: NEW OPERATING LICENCE	8) Operating Licence Number: LGKZN1003000463
9) Vehicle Type: MINIBUS	10) 1 X 15 (SEATED) + 0 (STANDING)
11) Region: UGU-OGWINI	
12.1	2206FG220BGG00194259 - PORT EDWARD TO WOZA / NZIMAKWE ROUTE. FROM PORT EDWARD TAXI RANK TURN RIGHT INTO MAIN ROAD ROBOT, PROCEED R61 TOLL TOWARDS MARGATE, PROCEED R61 PALM BEACH, TURN LEFT TOWARDS IZINGOLWENI. NZIMAKWE ROAD ---TARR ROAD, PROCEED TO MUNSTER ROAD ?MUNSTER SHOPPING CENTRE, TURN RIGHT INTO IZINGOLWENI GRAVEL ROAD PASS JERICHO STORE PICK UP AND DROP OFF AT GATE STORE, THONGASI ROAD D1097, TURN RIGHT D0861- WOZA ROAD, PROCEED STRAIGHT ALONG WOZA ROAD, TURN LEFT TO PORT EDWARD TAXI RANK.
12.2	2206FG220BGG00194260 - PORT EDWARD - XOLO/ GCILIMA ROUTE FROM PORT EDWARD / XOLO/ GCILIMA ROUTEPORT EDWARD TAXI RANK TOWARDS XOLO ROUTE TRIBAL AREA, PORT EDWARD/ IZINGOLWENI TARR ROAD, TURN RIGHT PENDUKA TOWARDS GCILIMA AND MARGATE TAXI RANK, PROCEED WITH GRAVEL ROAD --- PENDUKA MANZAMHLOPHE GRAVEL ROAD, PROCEED PASS JABULANI STORE D1095 GRAVEL XOLO SERVICE GRAVEL ROAD, PROCEED ALONG TOWARDS GCILIMA, KWA MKHIZE STORE ? DROP OFF AND PICK UP, TURN LEFT TO D1092 NKOTHANENI, TURN AROUND AT NKOTHANENI/THUTHUKA TAXI RANK, TURN RIGHT OKHUSHWINI GRAVEL ROAD, THOKOTHE ROAD SERVICE DELIHLAZO TAXI RANK, TURN AROUND SAME BACK.
12.3	2206FG22067A00194261 - PORT EDWARD TO PORT SHEPSTONE FROM PORT EDWARD TAXI RANK TURN RIGHT TO THE ROBOT, AT THE ROBOT TURN LEFT TO R61 AND PROCEED WITH R61 TOWARDS MUNSTER PICK UP AND DROP OFF AT MUNSTER, PROCEED TO TRAFALGAR PICK UP AND DROP OFF AND PROCEED TOWARDS SAN LAMEER PICK UP AND DROP OFF MARINA BEACH PROCEED TOWARDS SOUTHBROOM BUS STOP PICK UP AND DROP. PROCEED STRAIGHT WITH R61, TURN LEFT TO ALFORD ROAD AND TURN RIGHT WITH ALFORD TO R620, PROCEED WITH R620 MARINE DRIVE TO MANABA PICK UP AND DROP OFF AT MANABA BUS STOP, PROCEED WITH MARINE DRIVE UVONGO PICK UP AND DROP OFF UVONGO BUS STOP, PROCEED TO ST MICHAELS PICK UP AND DROP OFF AT ST MICHAELS, PROCEED TO SHELLY BEACH STOP AT ABRI SPIES PICK UP AND DROP OFF, PROCEED WITH MARINE DRIVE TOWARDS MC DONALDS FARM STOP AND DROP OFF PORT SHEPSTONE TECHNIKON PROCEED WITH R61 TURN RIGHT AT QUARRY ROAD INTERSECTION TURN LEFT IN BAZLEY ROAD TURN LEFT INTO CORNNER ROAD TURN RIGHT IN MC ARTHUR STREET TURN RIGHT IN DENNIS SHEPSTONE TURN LEFT IN RYDER STREET ACROSS NELSON MANDELA INTO PORT SHEPSTONE TAXI RANK SAME ROUTE BACK TO PORT EDWARD.(CHANGE OF STARTING POINT) AS PER THE DECISION OF THE BOARD.
12.4	2206EV2206EZ00194264 - MVUTSHINI TO MARGATE. FROM MVUTSHINI STAR POINTS TAXI RANK, PROCEED WITH GRAVEL ROAD TO MANKUNTSHANE PICK UP AT MBHELE BUS STOP, TURN RIGHT TO D1091 AT BANGUNI STORE PICK UP BANGUNI STORE, PROCEED THEN TURN LEFT INTO GRAVEL ROAD OATLANDS TOWARDS GAMALAKHE, TURN RIGHT INTO FASCADALE ROAD TO RAMSGATE PICK UP AND DROP OFF RAMSGATE TURN LEFT WITH R620 TO MARGATE-PROCEED WITH MARINE DRIVE TURN RIGHT TO MARGATE TAXI RANK, SAME ROUTE BACK TO MVUTSHINI.
12.5	2206EO2206EZ00194265 - 8.GCILIMA ROUTE TO MARGATE. FROM GCILIMA TAXI RANK, GCILIMA ROAD, MARGATE SERVICE TURN LEFT NKAMPINI MBAMBI HIGH SCHOOL PICK UP AND DROP OFF, MQADI STOPPING ZONE TURN RIGHT D203 BHOKODISA, STOP AT MHLABULUNGILE SCHOOL, THANDOKUHLE / SHAKA STORE DROP OFF AND PICK UP, PROCEED ALONG D203, TURN LEFT AT R61 TOWARDS MARGATE, TURN LEFT AT RAMSGATE TURN OFF, TURN LEFT IN MARINE DRIVE, TURN RIGHT INTO EMOYENI TAXI RANK, AND RETURN OPPOSITE ROUTE BACK.
12.6	220BGY2206EZ00194266 - .LAMONT ROUTE- MARGATE . FROM MANKUNTSHANE RANK, TURN RIGHT GRAVEL ROAD D1091, STOP MLONDE HIGH SCHOOL, PROCEED ALONG D1091 GRAVEL ROAD, DLAMINI STOP PICK UP AND DROP OFF, MTHOMBOTHI SCHOOL STOPPING ZONE, PROCEED ALONG TO LUDIMALA CLINIC --- PICK UP AND DROP OFF ZONE, LAMONT BIG STOP ? DROP OFF AND PICK UP ? DIP TANK, TURN OFF TO SERVICE ROAD NGWEMABALA, TURN TOWARDS SUNDUZA TAXI RANK. USE THE SAME ROUTE BACK TO MARGATE TAXI RANK AND RETURN.
12.7	220BGG2206EZ00194262 - PORT EDWARD TO MARGATE. FROM PORT EDWARD TAXI RANK TURN RIGHT TO THE ROBOT, AT THE ROBOT TURN LEFT TO R61 AND PROCEED WITH R61 TOWARDS MUNSTER PICK UP AND DROP OFF AT MUNSTER, PROCEED TO TRAFALGAR PICK UP AND DROP OFF AND PROCEED TOWARDS SAN LAMEER PICK UP AND DROP OFF MARINA BEACH PROCEED TOWARDS SOUTHBROOM BUS STOP PICK UP AND DROP OFF, PROCEED STRAIGHT WITH R61, TURN LEFT TO ALFORD ROAD AND TURN RIGHT WITH ALFORD TO R620, PROCEED WITH R620 TO EMOYENI TAXI RANK, SAME ROUTE BACK TO THE RANK.
12.8	2206EO2206EZ00194263 - GCILIMA TO MARGATE GCILIMA TAXI RANK. FROM GCILIMA R-D MARGATE, SERVICE TURN LEFT NKAMPINI-MBAMBI HIGH SCHOOL PICK UP DROP OFF MQADI STOPPING ZONE, TURN RIGHT D203- BHOKODISA, STOP AT MHLABULUNGILE SCHOOL, THANDOKUHLE STORE/SHAKA STORE DROP OFF AND PICK UP, PROCEED ALONG D203, TURN LEFT R61 TOWARDS MARGATE, TURN LEFT AT RAMSGATE TURN OFF, TURN RIGHT AT ALFORD AVENUE, TURN LEFT IN MARINE DRIVE, TURN INTO EMOYENI TAXI RANK, RETURN SAME BACK TO GCILIMA.
12.9	220BGG2206FG00194258 - PORT EDWARD / BRAEMAR/IZINGOLWENI/ MARGATE ROUTE STARTING POINT – BREMER ROAD, IZINGOLWENI, PORT EDWARD TURN LEFT INTO BREMER ROAD. PROCEED ALONG BREMER ROAD TOWARDS IZINGOLWENI, TURN RIGHT- GRAVEL ROAD BREMER /NZIMAKWE ROAD, ENKONENI STORE- DROP OFF AND PICK UP, PROCEED ALONG GRAVEL ROAD – ENKONENI TOWARDS NZIMAKWE, PROCEED ALONG, PASS ENTABENI SCHOOL, PROCEED SOMPISI STORE, TURN LEFT D861 TO WOZA, PROCEED TO BHAMBULA TAXI RANK, THONGASI ROAD TOWARDS PORT EDWARD, PROCEED PASS THONGASI SCHOOL, THONGASI TAXI RANK, BALULA ROAD, TURN RIGHT TOWARDS PORT EDWARD TAXI RANK, SAME ROUTINE BACK.



transport

Department:
Transport
Province of KwaZulu-Natal

GAZETTE

LGKZNG35-2019-NOV

REGION: ALL

1)	Application Number: APP0119405	2)	Gazette Number: LGKZNG35-2019-NOV
3)	Applicant: RT GWACELA ID NO. 5409275730081 Association: BAMBANANI TAXI ASSOCIATION(KZN)	4)	Applicant Address: P.O BOX 1850 MARGATE 4270
5)	Existing Licence Holder: NOT APPLICABLE ID NO. NOT APPLICABLE	6)	Existing Licence Holder Address: NOT APPLICABLE
7)	Type of application: NEW OPERATING LICENCE	8)	Operating Licence Number: LGKZN1003000418
9)	Vehicle Type: MINIBUS	10)	1 X 15 (SEATED) + 0 (STANDING)
11)	Region: UGU-OGWINI		
12.1	2206FG220BGG00194259 - PORT EDWARD TO WOZA / NZIMAKWE ROUTE. FROM PORT EDWARD TAXI RANK TURN RIGHT INTO MAIN ROAD ROBOT, PROCEED R61 TOLL TOWARDS MARGATE , PROCEED R61 PALM BEACH, TURN LEFT TOWARDS IZINGOLWENI, NZIMAKWE ROAD ---TARR ROAD, PROCEED TO MUNSTER ROAD ?MUNSTER SHOPPING CENTRE, TURN RIGHT INTO IZINGOLWENI GRAVEL ROAD PASS JERICHO STORE PICK UP AND DROP OFF AT GATE STORE, THONGASI ROAD D1097, TURN RIGHT D0861- WOZA ROAD, PROCEED STRAIGHT ALONG WOZA ROAD, TURN LEFT TO PORT EDWARD TAXI RANK.		
12.2	2206FG220BGG00194260 - PORT EDWARD - XOLO/ GCILIMA ROUTE FROM PORT EDWARD / XOLO/ GCILIMA ROUTEPORT EDWARD TAXI RANK TOWARDS XOLO ROUTE TRIBAL AREA, PORT EDWARD/ IZINGOLWENI TARR ROAD, TURN RIGHT PENDUKA TOWARDS GCILIMA AND MARGATE TAXI RANK, PROCEED WITH GRAVEL ROAD --- PENDUKA MANZAMHLOPHE GRAVEL ROAD, PROCEED PASS JABULANI STORE D1095 GRAVEL XOLO SERVICE GRAVEL ROAD, PROCEED ALONG TOWARDS GCILIMA, KWA MKHIZE STORE ? DROP OFF AND PICK UP, TURN LEFT TO D1092 NKOTHANENI, TURN AROUND AT NKOTHANENI/THUTHUKA TAXI RANK, TURN RIGHT OKHUSHWINI GRAVEL ROAD, THOKOTHE ROAD SERVICE DELIHLAZO TAXI RANK, TURN AROUND SAME BACK.		
12.3	2206FG22067A00194261 - PORT EDWARD TO PORT SHEPSTONE FROM PORT EDWARD TAXI RANK TURN RIGHT TO THE ROBOT, AT THE ROBOT TURN LEFT TO R61 AND PROCEED WITH R61 TOWARDS MUNSTER PICK UP AND DROP OFF AT MUNSTER, PROCEED TO TRAFALGAR PICK UP AND DROP OFF AND PROCEED TOWARDS SAN LAMEER PICK UP AND DROP OFF MARINA BEACH PROCEED TOWARDS SOUTHBROOM BUS STOP PICK UP AND DROP. PROCEED STRAIGHT WITH R61, TURN LEFT TO ALFORD ROAD AND TURN RIGHT WITH ALFORD TO R620, PROCEED WITH R620 MARINE DRIVE TO MANABA PICK UP AND DROP OFF AT MANABA BUS STOP, PROCEED WITH MARINE DRIVE UVONGO PICK UP AND DROP OFF UVONGO BUS STOP, PROCEED TO ST MICHAELS PICK UP AND DROP OFF AT ST MICHAELS, PROCEED TO SHELLY BEACH STOP AT ABRI SPIES PICK UP AND DROP OFF, PROCEED WITH MARINE DRIVE TOWARDS MC DONALDS FARM STOP AND DROP OFF PORT SHEPSTONE TECHNIKON PROCEED WITH R61TURN RIGHT AT QUARRY ROAD INTERSECTION TURN LEFT IN BAZLEY ROAD TURN LEFT INTO CORNNER ROAD TURN RIGHT IN MC ARTHUR STREET TURN RIGHT IN DENNIS SHEPSTONE TURN LEFT IN RYDER STREET ACROSS NELSON MANDELA INTO PORT SHEPSTONE TAXI RANK SAME ROUTE BACK TO PORT EDWARD.(CHANGE OF STARTING POINT) AS PER THE DECISION OF THE BOARD.		
12.4	2206EV2206EZ00194264 - MVUTSHINI TO MARGATE. FROM MVUTSHINI STAR POINTS TAXI RANK, PROCEED WITH GRAVEL ROAD TO MANKUNTSHANE PICK UP AT MBHELE BUS STOP, TURN RIGHT TO D1091 AT BANGUNI STORE PICK UP BANGUNI STORE, PROCEED THEN TURN LEFT INTO GRAVEL ROAD OATLANDS TOWARDS GAMALAKHE, TURN RIGHT INTO FASCADALE ROAD TO RAMSGATE PICK UP AND DROP OFF RAMSGATE TURN LEFT WITH R620 TO MARGATE-PROCEED WITH MARINE DRIVE TURN RIGHT TO MARGATE TAXI RANK, SAME ROUTE BACK TO MVUTSHINI.		
12.5	2206EO2206EZ00194265 - 8.GCILIMA ROUTE TO MARGATE. FROM GCILIMA TAXI RANK, GCILIMA ROAD, MARGATE SERVICE TURN LEFT NKAMPINI MBAMBI HIGH SCHOOL PICK UP AND DROP OFF, MQADI STOPPING ZONE TURN RIGHT D203 BHOKODISA, STOP AT MHLABULUNGILE SCHOOL, THANDOKUHLE / SHAKA STORE DROP OFF AND PICK UP, PROCEED ALONG D203, TURN LEFT AT R61 TOWARDS MARGATE, TURN LEFT AT RAMSGATE TURN OFF, TURN LEFT IN MARINE DRIVE, TURN RIGHT INTO EMOYENI TAXI RANK, AND RETURN OPPOSITE ROUTE BACK.		
12.6	220BGY2206EZ00194266 - LAMONT ROUTE - MARGATE . FROM MANKUNTSHANE RANK, TURN RIGHT GRAVEL ROAD D1091, STOP MLONDE HIGH SCHOOL, PROCEED ALONG D1091 GRAVEL ROAD, DLAMINI STOP PICK UP AND DROP OFF, MTHOMBOTHI SCHOOL STOPPING ZONE, PROCEED ALONG TO LUDIMALA CLINIC --- PICK UP AND DROP OFF ZONE, LAMONT BIG STOP ? DROP OFF AND PICK UP ? DIP TANK, TURN OFF TO SERVICE ROAD NGWEMABALA, TURN TOWARDS SUNDUZA TAXI RANK. USE THE SAME ROUTE BACK TO MARGATE TAXI RANK AND RETURN.		
12.7	220BGG2206EZ00194262 - PORT EDWARD TO MARGATE. FROM PORT EDWARD TAXI RANK TURN RIGHT TO THE ROBOT, AT THE ROBOT TURN LEFT TO R61 AND PROCEED WITH R61 TOWARDS MUNSTER PICK UP AND DROP OFF AT MUNSTER, PROCEED TO TRAFALGAR PICK UP AND DROP OFF AND PROCEED TOWARDS SAN LAMEER PICK UP AND DROP OFF MARINA BEACH PROCEED TOWARDS SOUTHBROOM BUS STOP PICK UP AND DROP OFF, PROCEED STRAIGHT WITH R61, TURN LEFT TO ALFORD ROAD AND TURN RIGHT WITH ALFORD TO R620, PROCEED WITH R620 TO EMOYENI TAXI RANK, SAME ROUTE BACK TO THE RANK.		
12.8	2206EO2206EZ00194263 - GCILIMA TO MARGATE GCILIMA TAXI RANK. FROM GCILIMA R-D MARGATE, SERVICE TURN LEFT NKAMPINI-MBAMBI HIGH SCHOOL PICK UP DROP OFF MQADI STOPPING ZONE, TURN RIGHT D203- BHOKODISA, STOP AT MHLABULUNGILE SCHOOL, THANDOKUHLE STORE/SHAKA STORE DROP OFF AND PICK UP, PROCEED ALONG D203, TURN LEFT R61 TOWARDS MARGATE, TURN LEFT AT RAMSGATE TURN OFF, TURN RIGHT AT ALFORD AVENUE, TURN LEFT IN MARINE DRIVE, TURN INTO EMOYENI TAXI RANK, RETURN SAME BACK TO GCILIMA.		
12.9	220BGG2206FG00194258 - PORT EDWARD / BRAEMAR/IZINGOLWENI/ MARGATE ROUTE STARTING POINT – BREMER ROAD, IZINGOLWENI, PORT EDWARD TURN LEFT INTO BREMER ROAD. PROCEED ALONG BREMER ROAD TOWARDS IZINGOLWENI, TURN RIGHT- GRAVEL ROAD BREMER /NZIMAKWE ROAD, ENKONENI STORE- DROP OFF AND PICK UP, PROCEED ALONG GRAVEL ROAD – ENKONENI TOWARDS NZIMAKWE, PROCEED ALONG, PASS ENTABENI SCHOOL, PROCEED SOMPISI STORE, TURN LEFT D861 TO WOZA, PROCEED TO BHAMBULA TAXI RANK, THONGASI ROAD TOWARDS PORT EDWARD, PROCEED PASS THONGASI SCHOOL, THONGASI TAXI RANK, BALULA ROAD, TURN RIGHT TOWARDS PORT EDWARD TAXI RANK, SAME ROUTINE BACK.		



transport

Department:
Transport
Province of KwaZulu-Natal

GAZETTE

LGKZNG35-2019-NOV

REGION: ALL

1)	Application Number: APP0119413	2)	Gazette Number: LGKZNG35-2019-NOV
3)	Applicant: HASSAN SHAIBES INVESTMENTS CC ID NO. 2002/000383/23 Association: SOUTH & NORTH BEACH ADDINGTON TAXI ASSOCIATION	4)	Applicant Address: 27 HIGHLINKS 11 CLARENCE MORNING SIDE, DURBAN KWA ZULU NATAL 4001
5)	Existing Licence Holder: NOT APPLICABLE ID NO. NOT APPLICABLE	6)	Existing Licence Holder Address: NOT APPLICABLE
7)	Type of application: NEW OPERATING LICENCE	8)	Operating Licence Number: LGKZN1303000220
9)	Vehicle Type: MINIBUS	10)	1 X 15 (SEATED) + 0 (STANDING)
11)	Region: DURBAN CENTRAL		
12.1	<p>21004R239JGS00142027 - ADDINGTON HOSPITAL (RANK 112) TO BEREA ROAD. FROM RANK (112A) ON ERSKINE TERRACE ADDINGTON HOSPITAL, LEFT INTO RUTHERFORD STREET PICK AND DROP, RIGHT INTO GILLESPIE STREET PICK UP AND DROP, LEFT INTO BOSCOMBE PLACE AND ONTO MONTY NAICKER, PICK UP AND DROP ALONG THE WAY, RIGHT INTO STALWART SIMELANE PICK UP AND DROP OFF, ONTO DAVID WEBSTER, INTO STEVE BIKO ROAD, PICK UP AND DROP OFF, LEFT INTO BOTANIC GARDENS ROAD PICK UP AND DROP OFF, LEFT INTO KING DINIZULU ROAD PICK UP AND DROP OFF OPPOSITE BEREA CENTRE ON KING DINIZULU ROAD. RETURN TRIP FROM BEREA ROAD TO RANK 112 A ADDINGTON HOSPITAL FROM BEREA ROAD (KING DINIZULU ROAD) OPPOSITE BEREA CENTRE, ONTO PIXLEY KASEME STREET, RIGHT INTO MAHATMA GHANDI ROAD, LEFT INTO BELL STREET, LEFT INTO PRINCE STREET RIGHT INTO SOUTH BEACH AVENUE, LEFT INTO ERSKINE TERRACE INTO RANK 112A AT ADDINGTON HOSPITAL. PICKING UP AND DROPPING OFF ALONG THE WAY.</p>		
12.2	<p>2206LS2206LS00142039 - BLUE LAGOON 112C TO BEREA ROAD THROUGH ST ANDREWS.</p> <p>FROM RANK 112C ON SNELL PARADE, INTO SUNCOAST CASINO THE DESIGNATED STOP, PICK UP AND DROP OFF, LEFT INTO SNELL PARADE, RIGHT INTO ARGYLE, LEFT INTO PLAYFAIR ROAD, RIGHT INTO SANDOWN ROAD, PICK UP AND DROP OFF, LEFT INTO SOL HARRIS CRESCENT, LEFT INTO SOMTSEU ROAD, RIGHT INTO PLAYFAIR LEFT INTO K E MASINGA ROAD, RIGHT INTO BOSCOMBE, LEFT INTO GILLESPIE STREET, RIGHT INTO PLAYFAIR, RIGHT INTO DR. PIXLEY KASEME ROAD, LEFT INTO MAHATMA GHANDI, RIGHT INTO ANTON LEMBEDE, LEFT INTO BROAD STREET, RIGHT INTO ST ANDREW'S STREET, STOP AT THE DESIGNATED STOP AREA, THEN LEFT INTO JOSEPH NDULI, LEFT INTO ANTON LEMBEDE STREET, ONTO RANK 112B. PICKING UP AND DROPPING OFF ALONG THE WAY ON DESIGNATED AREAS.</p> <p>RETURN: FROM RANK 112B IN BEREA ROAD (KING DINIZULU ROAD), PICK UP AND DROP OFF, RIGHT INTO PARK STREET PICK UP AND DROP OFF, RIGHT INTO PARK STREET PICK UP AND DROP OFF, RIGHT INTO ALEXANDER STREET, LEFT INTO ST ANDREWS STREET, STOP AT THE DESIGNATED STOP FOR PICK UPS AND DROP OFF'S, LEFT INTO JOSEPH NDULI STREET, RIGHT INTO DR PIXLEY KASEME DROP OFF AND PICK UP ALONG THE WAY, LEFT INTO GILLESPIE STREET, RIGHT INTO BOSCOMBE PLACE, LEFT INTO K.E MASINGA ROAD, RIGHT INTO PLAYFAIR ROAD, LEFT INTO SOMTSEU ROAD, RIGHT INTO SOL HARRIS CRESCENT, RIGHT INTO SANDOWN ROAD, LEFT INTO PLAYFAIR ROAD, RIGHT INTO ARGYLE ROAD, LEFT INTO SNELL PARADE, RIGHT INTO DESIGNATED STOP AT SUNCOAST CASINO, THEN RIGHT INTO SNELL PARADE, LEFT INTO RANK 112C. PICKING UP AND DROPPING OFF ALONG THE WAY.</p> <p>ALTERNATIVE ROUTE FROM 112C BLUE LAGOON THROUGH PINE STREET TO BEREA ROAD (KING DINIZULU) FROM RANK 112C ON SNELL PARADE, INTO SUN COAST CASINO THE DESIGNATED STOP, PICK UP AND DROP OFF, LEFT INTO SNELL PARADE, RIGHT INTO ARGYLE, LEFT INTO PLAYFAIR ROAD, RIGHT INTO SANDOWN ROAD, PICK UP AND DROP OFF, LEFT INTO SOL HARRIS CRESCENT, LEFT INTO SOMTSEU ROAD, RIGHT INTO PLAYFAIR, LEFT INTO K.E MASINGA ROAD, RIGHT INTO BOSCOMBE, ONTO MONTY NAICKER STREET, RIGHT INTO JOSEPH NDULI STREET, LEFT INTO DAVID WEBSTER STREET, RIGHT INTO JULIUS NYERERE AVENUE, ONTO CENTENARY ROAD, LEFT INTO STEVE BIKO ROAD, LEFT INTO BOTANIC GARDENS ROAD, LEFT INTO KING DINIZULU, DROPPING OFF ALONG THE WAY.</p> <p>RETURN: FROM KING DINIZULU ROAD, OPPOSITE BEREA CENTRE ONTO DR. PIXLEY KASEME, LEFT INTO GILLESPIE STREET, RIGHT INTO BOSCOMBE PLACE, PICKING UP AND DROPPING OFF ALONG THE WAY. LEFT INTO K.E MASINGA ROAD, RIGHT INTO PLAYFAIR ROAD, LEFT INTO SOMTSEU, RIGHT ROAD.</p>		
12.3	<p>2206LS2206LS00142041 - RANK 112B BEREA ROAD TO 112A ADDINGTON HOSPITAL.</p> <p>FROM RANK 112B IN BEREA ROAD (KING DINIZULU), PICK UP AND DROP OFF, RIGHT INTO PARK STREET PICK UP AND DROP OFF, RIGHT INTO ALEXANDER STREET, LEFT INTO ST ANDREWS STREET, STOP AT THE DESIGNATED STOP FOR PICK UPS AND DROP OFF'S, LEFT INTO JOSEPH NDULI STREET, RIGHT INTO DR. PIXLEY KASEME DROP OFF AND PICK UP ALONG THE WAY, RIGHT INTO MAHATMA GHANDI ROAD, THEN LEFT BELL STREET LEFT INTO PRINCE STREET, RIGHT INTO SOUTH BEACH AVENUE, LEFT INTO ERSKINE TERRACE, ONTO RANK 112A ADDINGTON HOSPITAL. PICK UP AND DROP OFF ALONG THE WAY.</p> <p>RETURN: FROM RANK 112A ON ERSKINE TERRACE ADDINGTON HOSPITAL, LEFT INTO RUTHERFORD STREET PICK AND DROP, RIGHT INTO GILLESPIE STREET PICK AND DROP, LEFT INTO DR. PIXLEY KASEME, LEFT INTO MAHATMA GHANDI, RIGHT INTO ANTON LEMBEDE, RIGHT INTO JULIUS NYERERE AVENUE, PICK UP AND DROP OFF, LEFT INTO M.L SULTAN, LEFT INTO STEVE BIKO, LEFT INTO BOTANIC GARDENS ROAD PICK UP AND DROP OFF, LEFT INTO KING DINIZULU ROAD PICK UP AND DROP OFF OPPOSITE BEREA CENTRE ON BEREA ROAD (KING DINIZULU ROAD).</p>		
12.4	<p>2206LS2206LS00142044 - RANK 112B BEREA ROAD TO RANK 112 BLUE LAGOON</p> <p>FROM RANK 112B IN BEREA ROAD (KING DINIZULU ROAD), PICK UP AND DROP OFF, RIGHT INTO PARK STREET PICK UP AND DROP OFF, RIGHT INTO ALEXANDER STREET, LEFT INTO ST ANDREWS STOP AT THE DESIGNATED STOP FOR PICK UPS AND DROP OFF'S, LEFT INTO JOSEPH NDULI STREET, RIGHT INTO DR PIXLEY KASEME DROP OFF AND PICK UP ALONG THE WAY, LEFT INTO GILLESPIE STREET, RIGHT INTO BOSCOMBE PLACE, LEFT INTO K.E MASINGA ROAD, RIGHT INTO PLAYFAIR ROAD, LEFT INTO SOMTSEU ROAD, RIGHT INTO SOL HARRIS CRESCENT, RIGHT INTO SANDOWN ROAD, LEFT INTO PLAYFAIR ROAD, RIGHT INTO ARGYLE ROAD, LEFT INTO SNELL PARADE, RIGHT INTO DESIGNATED STOP AT SUNCOAST CASINO, THEN RIGHT INTO SNELL PARADE, LEFT INTO RANK 112C.</p> <p>RETURN FROM RANK 112C ON SNELL PARADE, INTO SUNCOAST CASINO THE DESIGNATED STOP, PICK UP AND DROP OFF, LEFT INTO SNELL PARADE, RIGHT INTO ARGYLE, LEFT INTO PLAYFAIR ROAD, RIGHT INTO SANDOWN ROAD, PICK UP AND DROP OFF, LEFT INTO SOL HARRIS CRESCENT LEFT INTO SOMTSEU ROAD, RIGHT INTO PLAYFAIR, LEFT INTO K.E MASINGA ROAD, RIGHT INTO BOSCOMBE, LEFT INTO GILLESPIE STREET, RIGHT INTO PLAYFAIR RIGHT INTO DR. PIXLEY KASEME ROAD, LEFT INTO MAHATMA GHANDI, RIGHT INTO ANTON LEMBEDE, LEFT INTO BROAD STREET, RIGHT INTO ST ANDREWS STREET, STOP AT DESIGNATED STOP AREA, THEN LEFT INTO JOSEPH NDULI, LEFT INTO ANTON LEMBEDE STREET, RIGHT INTO JULIUS NYERERE AVENUE, RIGHT INTO DR. PIXLEY KASEME STREET, ONTO RANK 112B.</p>		



transport

Department:
Transport
Province of KwaZulu-Natal

GAZETTE

LGKZNG35-2019-NOV

REGION: ALL

1)	Application Number: APP0119420	2)	Gazette Number: LGKZNG35-2019-NOV
3)	Applicant: TD NDAWONDE ID NO. 6301150920086 Association: GREYTOWN TAXI ASSOCIATION	4)	Applicant Address: PO BOX 1077 GREYTOWN 3250
5)	Existing Licence Holder: ROBERT THEKU NDAWONDE ID NO. 5406055779080	6)	Existing Licence Holder Address: P O BOX 1739 GREYTOWN 3250
7)	Type of application: DECEASED TRANSFER	8)	Operating Licence Number: LGKZN0203000284
9)	Vehicle Type: MINIBUS	10)	1 X 15 (SEATED) + 0 (STANDING)
11)	Region: UMGUNGUNDLOVU		
12.1	2202C72202EN10054514 - GREYTOWN TO ESTCOURT FROM APPROVED TAXI RANK IN GREYTOWN TO APPROVED TAXI RANK IN ESTCOURT DESCRIPTION: FROM TAXI RANK IN GREYTOWN, BELL STREET, TURN LEFT INTO DURBAN STREET, PROCEED ALONG, OFFLOADING AND LOADING PASSENGERS ALONG THE ROUTE, TURN RIGHT INTO R103 ROAD, PASS MOOI-RIVER, OFFLOADING AND LOADING ALONG TO R103, CONTINUE TO ESTCOURT, JOIN LORM STREET, TURN RIGHT TO DRUMMON STREET, TURN RIGHT TO CONNOR STREET, TURN LEFT INTO ALEXANDRA STREET, INTO RANK, OFFLOADING AND LOADING PASSENGERS, RETURN THE SAME ROUTE TO GREYTOWN, SARGEANT STREET TAXI RANK.		
12.2	2202C722068T10054519 - GREYTOWN TO PIETERMARITZBURG APPROVED TAXI RANK IN GREYTOWN TO APPROVED TAXI RANK IN PIETERMARITZBURG. DESCRIPTION: PROCEED ALONG SARGEANT STREET, TURN LEFT TO SHEPSTONE STREET, PROCEED ALONG THE ROUTE TO JOIN R33, PASS SEVEN OAKS, LOADING AND OFFLOADING PASSENGERS ONLY, CONTINUE TO MPOLWENI, OFFLOADING ONLY, CONTINUE ALONG THE R33 TO PIETERMARITZBURG, JOIN CHURCH STREET TO MARKET SQUARE, OFFLOADING PASSENGERS, RETURN TO MASUKWANA TAXI RANK, DORPSPRUIT K.P. C0033, LOADING OF PASSENGERS, RETURN ALONG THE SAME ROUTE, OFFLOADING PASSENGERS TO GREYTOWN, SARGEANT STREET TAXI RANK.		
12.3	2202C72202C700054521 - APPROVED TAXI RANK IN GREYTOWN TO APPROVED TAXI RANK IN DALTON DESCRIPTION: FROM TAXI RANK IN GREYTOWN, PROCEED ALONG SARGEANT STREET, TURN LEFT INTO SHEPSTONE STREET, PROCEED ALONG THE ROUTE, JOIN R33, PASS SEVEN OAKS, ALONG R33, TURN LEFT INTO DALTON 63, JOIN R614, TURN RIGHT TO R614 TO DALTON TAXI RANK, OFFLOADING AND LOADING PASSENGERS, RETURN TO R614 TO NEW HANOVER, OFFLOADING PASSENGERS ONLY, RETURN TO R33 TO GREYTOWN, SARGEANT STREET TAXI RANK.		
12.4	2202C722027Q10054527 - GREYTOWN TO STANGER FROM TAXI RANK IN GREYTOWN, BELL STREET, TURN RIGHT INTO DURBAN STREET, PROCEED ALONG TO R74, DIRECT TO STANGER, OFFLOADING AND LOADING PASSENGERS IN STANGER TAXI RANK, RETURN TO GREYTOWN TAXI RANK, WITH SAME ROUTE		
12.5	21006S21004R10054506 - GREYTOWN TO DURBAN FROM TAXI RANK IN GREYTOWN, PROCEED ALONG R33, TURN LEFT M20 PIETERMARITZBURG, TURN LEFT TO M13A TO PINETOWN, JOIN CITY M.31, JUMP THE ROBOT, OFFLOADING PASSENGERS, CONTINUE, TURN RIGHT TO LEOPOLD STREET, TURN LEFT M.13, JOIN N3, PROCEED ALONG TO ALICE RANK NO.22, OFFLOADING AND LOADING PASSENGERS, TURN RIGHT ALICE STREET, TURN RIGHT AGAIN TO JOIN N3 TO GREYTOWN, SERGEANT STREET RANK.		



transport

Department:
Transport
Province of KwaZulu-Natal

GAZETTE

LGKZNG35-2019-NOV

REGION: ALL

1)	Application Number: APP0119425	2)	Gazette Number: LGKZNG35-2019-NOV
3)	Applicant: HF ZITHA ID NO. 8907070568082 Association: CLERMONT AND KWADABEKA TAXI OWNERS ASS.	4)	Applicant Address: PO BOX10628 ASHWOOD 3605
5)	Existing Licence Holder: NT WANDA ID NO. 5702045793086	6)	Existing Licence Holder Address: B33 CLERMONT CLERMONT KWAZULU NATAL 3610
7)	Type of application: NORMAL TRANSFER	8)	Operating Licence Number: LGKZN1503001986
9)	Vehicle Type: MINIBUS	10)	1 X 15 (SEATED) + 0 (STANDING)
11)	Region: DURBAN WEST		
12.1	2206PC2206RK00048113 - KWADABEKA KK HOSTEL TO PINETOWN FROM KK RANK TURN LEFT INTO NORTH ROAD TURN RIGHT INTO 12TH STREET JOIN DINKELMAN ROAD TURN RIGHT INTO SHEPSTONE ROAD TURN RIGHT INTO CROMPTON STREET TURN RIGHT INTO UNION LANE TURN LEFT INTO GLENUGIE ROAD JOIN MOODIE STREET TURN LEFT INTO HILL STREET INTO HILL STREET TAXI RANK AND RETURN WITH HILL STREET TURN LEFT INTO MOODIE STREET JOIN GLENUGIE ROAD TURN RIGHT INTO LAUTH STREET TURN LEFT INTO CROMPTON STREET TURN LEFT INTO SHEPSTONE ROAD TURN RIGHT INTO DUNKELMAN ROAD TURN RIGHT INTO 1ST AVENUE TURN LEFT INTO NORTH ROAD TURN RIGHT INTO AND INTO KK TAXI RANK.		
12.2	2206PC2206R400048114 - KWADABEKA KK TO WESTMEAD FROM KK TAXI RANK TURN LEFT INTO NORTH ROAD, TURN RIGHT INTO 12TH STREET, JOIN DINKELMAN ROAD TURN RIGHT INTO SHEPSTONE ROAD TURN LEFT INTO CROMPTON STREET TURN RIGHT INTO LAUTH STREET TURN LEFT INTO GLENUGIE ROAD TURN RIGHT INTO OLD MAIN ROAD, RICHMOND ROAD TURN RIGHT INTO TRAFFORD STREET JOIN GOODWOOD ROAD TURN LEFT INTO MAHOGANY ROAD TO A DESIGNATED TAXI STOP AND RETURN ALONG THE SAME ROUTE TO KK TAXI RANK. (11) KK TO WESTMEAD / METROFILE FROM KK TAXI RANK TURN LEFT INTO NORTH ROAD TURN RIGHT INTO 12TH STREET JOIN DINKELMAN ROAD TURN RIGHT INTO SHEPSTONE ROAD TURN RIGHT INTO CROMPTON STREET TURN RIGHT INTO LAUGHT STREET TURN LEFT INTO GLENUGIE ROAD TURN RIGHT INTO OLD MAIN ROAD RICHMOND ROAD TURN RIGHT INTO TRAFFORD STREET JOIN HILLCLIMB ROAD TO MONZA ROAD TO A DESIGNATED TAXI STOP AND RETURN ALONG THE SAME ROUTE TO KK TAXI RANK. (111) KK TO WESTMEAD / BAKERYFROM KK TAXI RANK TURN LEFT INTO NORTH ROAD, TURN RIGHT INTO 3RD AVENUE JOIN DINKELMAN ROAD TURN RIGHT INTO SHEPSTONE ROAD TURN RIGHT INTO CROMPTON STREET TURN RIGHT INTO LAUGHT ROAD, TURN LEFT INTO GLENUGIE ROAD, TURN RIGHT INTO OLD MAIN ROAD RICHMOND ROAD TURN RIGHT INTO ALEXANDE ROAD, TURN LEFT INTO MALCOM ROAD TURN RIGHT INTO CIRCUIT ROAD TURN RIGHT INTO CLARK ROAD TURN LEFT INTO ALEXANDER ROAD TO A DESIGNATED TAXI STOP AND RETURN ALONG THE SAME ROUTE TO KK TAXI RANK.		
12.3	2206PB2206RK00048116 - CLERMONT TO PINETOWN FROM CLERMONT TAXI RANK TURN RIGHT INTO CLERMONT ROAD JOIN POSSELT ROAD JOIN SHEPSTONE ROAD, TURN RIGHT INTO CROMPTON STREET, TURN RIGHT INTO UNION LANE, TURN LEFT INTO GLENUGIE ROAD JOIN MOODIE, TURN RIGHT INTO HILL STREET INTO HILL STREET TAXI RANK AND RETURN WITH HILL STREET TURN LEFT INTO MOODIE STREET JOIN GLENUGIE ROAD TURN RIGHT INTO LAUGHT STREET, TURN LEFT INTO CROMPTON STREET, TURN LEFT INTO SHEPSTONE ROAD JOIN POSSELT ROAD CLERMONT ROAD JOIN CLERMONT ROAD TURN RIGHT INTO NORTH TO CLERMONT TAXI RANK.		
12.4	2206PB2206R400048117 - CLERMONT TO WESTMEAD FROM CLERMONT TAXI RANK TURN RIGHT INTO CLERMONT ROAD JOIN POSSELT ROAD SHEPSTONE ROAD, TURN RIGHT INTO CROMPTON STREET TURN RIGHT INTO LAUGHT STREET TURN LEFT INTO GLENUGIE ROAD, TURN LEFT INTO OLD MAIN ROAD, JOIN RICHMOND ROAD, TURN RIGHT INTO TRAFFORD ROAD JOIN GOODWOOD ROAD, TURN LEFT INTO MAHOGANY ROAD A TO A DESIGNATED TAXI STOP AND RETURN ALONG THE SAME ROUTE TO CLERMONT TAXI RANK. (II)CLERMONT TO WESTMEAD/ METROFILE AND RETURN FROM CLERMONT TAXI RANK TURN RIGHT INTO CLERMONT ROAD JOIN POSSELT ROAD JOIN SHEPSTONE ROAD TURN RIGHT INTO CROMPTON STREET TURN RIGHT INTO LAUGHT STREET TURN LEFT INTO GLENUGIE ROAD TURN RIGHT INTO OLD MAIN ROAD JOIN RICHMOND ROAD TURN RIGHT INTO TRAFFORD ROAD JOIN HILLCLIMB ROAD TO MONZA ROAD TO A DESIGNATED TAXI STOP AND RETURN TO CLERMONT TAXI RANK ALONG THE SAME ROUTE. (III) CLERMONT TO WESTMEAD/BAKERY AND RETURN FROM CLERMONT TAXI RANK TURN RIGHT INTO CLERMONT ROAD JOIN SHEPSTONE ROAD TURN RIGHT INTO CROMPTON STREET TURN RIGHT INTO LAUGHT STREET TURN LEFT INTO GLENUGIE ROAD TURN RIGHT INTO OLD MAIN ROAD JOIN RICHMOND ROAD TURN RIGHT INTO ALEXANDER ROAD TURN LEFT TO MALCOLM ROAD TURN RIGHT INTO CIRCUIT ROAD TURN RIGHT INTO CLARK ROAD TURN LEFT INTO ALEXANDER ROAD TO A DESIGNATED TAXI STOP AND RETURN ALONG THE SAME ROUTE TO CLERMONT TAXI RANK.		
12.5	21004R2206RK00048118 - CLERMONT TO DURBAN FROM CLERMONT TAXI RANK TURN RIGHT INTO CLERMONT ROAD, JOIN POSSELT ROAD, TURN LEFT INTO OTTO VOLEK ROAD JOIN STAPLETON ROAD, TURN RIGHT INTO M13 JOIN N3, WESTERN FREE WAY, TURN RIGHT INTO GREY STREET, TURN LEFT INTO WEST STREET, TURN LEFT INTO ALIWA STREET, TURN LEFT INTO PINE STREET, TURN RIGHT INTO RUSSELL STREET, TURN LEFT INTO LEOPOLD STREET, JOIN MARKET STREET, UNIVERSITY AVENUE TURN RIGHT INTO RANK NO.231 WARWICK AVENUE AND RETURN WITH WARWICK AVENUE, TURN LEFT INTO CANNONGATE ROAD ONTO N3 OFF RAMP AND USE SAME ROUTE TO CLERMONT TAXI RANK.		
12.6	2206PC2206RK00048107 - KWADABEKA TO PINETOWN FROM KWADABEKA A TAXI RANK, PASSING KK HOSTEL TURN LEFT INTO NORTH ROAD, TURN LEFT INTO 3RD AVENUE, JOINING DINKELMAN ROAD, TURN RIGHT INTO SHEPSTONE ROAD, TURN RIGHT INTO CROMPTON STREET, TURN RIGHT INTO UNION LANE, TURN LEFT INTO GLENUGIE ROAD JOINING MOODIE STREET, TURN LEFT INTO HILL STREET, INTO HILL STREET TAXI RANK AND RETURN WITH HILL STREET, TURN LEFT INTO MOODIE STREET JOIN STREET JOIN GLENUGIE ROAD TURN RIGHT INTO LAUTH STREET, TURN LEFT INTO CROMPTON STREET, TURN LEFT INTO SHEPSTONE ROAD TURN RIGHT INTO DINKELMAN ROAD TURN LEFT INTO NORTH ROAD, AND PROCEED TO KWA-DABEKA "A" TAXI RANK.		
12.7	2206PC21004R00048108 - KWADABEKA TO DURBAN FROM KWADABEKA A TAXI RANK, PASSING KK HOSTEL TURN LEFT INTO NORTH ROAD, TURN RIGHT INTO 3RD AVENUE JOIN DINKELMAN ROAD, JOINING OTTO VOLEK ROAD, JOIN STAPLETON ROAD, JOIN M13, JOIN N3 TURN RIGHT INTO WESTERN FREEWAY, TURN RIGHT INTO GREY STREET TURN LEFT INTO WEST STREET, TURN LEFT INTO ALIWA STREET, TURN LEFT INTO PINE STREET, TURN RIGHT INTO RUSSEL STREET, TURN LEFT INTO LEOPOLD STREET, TO CITY MARKET, UNIVERSITY AVENUE TURN RIGHT INTO RANK NO. 231 WARWICK AVENUE AND RETURN WITH WARWICK AVENUE TURN LEFT INTO CANNONGATE ROAD ALONG N3 OFF RAMP AND USING THE SAME ROUTE IN THE OPPOSITE DIRECTION AND PROCEED TO KWA-DABEKA "A" TAXI RANK.		
12.8	2206PC2206RK00048110 - KWADABEKA TO PINETOWN FROM KWA-DABEKA D TAXI RANK, PASSING KWA-DABEKA CLINIC TURN RIGHT INTO NORTH ROAD, TURN RIGHT INTO 3RD AVENUE JOIN DINKELMAN ROAD, TURN RIGHT INTO SHEPSTONE ROAD, TURN RIGHT CROMPTON STREET, TURN RIGHT INTO UNION LANE, TURN LEFT INTO GLENUGIE ROAD JOIN MOODIE STREET, TURN RIGHT INTO HILL STREET, INTO HILL TAXI RANK AND RETURN WITH HILL STREET, TURN LEFT INTO MOODIE STREET JOIN GLENUGIE ROAD, TURN RIGHT INTO LAUTH STREET, TURN LEFT INTO CROMPTON STREET, TURN LEFT INTO SHEPTONE ROAD, TURN RIGHT INTO DINKELMAN ROAD, TURN LEFT INTO 1ST AVENUE LEFT INTO NORTH ROAD AND PROCEED TO KWA-DABEKA "D" TAXI RANK.		



transport

Department:
Transport
Province of KwaZulu-Natal

GAZETTE

LGKZNG35-2019-NOV

REGION: ALL

12.9	2206PC21004R00048111 - KWADABEKA D TO DURBAN	FROM KWA-DABEKA D TAXI RANK, PASSING KWA-DABEKA CLINIC TURN RIGHT INTO NORTH ROAD TURN RIGHT INTO 3RD AVENUE JOIN DINKELMAN ROAD, JOIN OTTO VOLEK ROAD JOIN STAPLETON ROAD, TURN LEFT TO M13 JOIN WESTERN FREE WAY, TURN RIGHT INTO GREY STREET TURN LEFT INTO WEST STREET TURN LEFT INTO ALI WAL STREET TURN LEFT INTO PINE STREET, TURN RIGHT INTO RUSSEL STREET TURN LEFT INTO LEOPOLD STREET TURN RIGHT INTO CITY MARKET UNIVERSITY AVENUE TURN RIGHT INTO RANK NO.231 WARWICK AVENUE AND RETURN WITH WARWICK AVENUE TURN LEFT INTO CANNONGATE ROAD ALONG N3 OFF RAMP AND USING THE SAME ROUTE IN THE OPPOSITE DIRECTION AND PROCEED TO KWA-DABEKA "D" TAXI RANK.
12.10	2206PC21004R00048112 - KWADABEKA KK HOSTEL TO DURBAN	FROM KK TAXI RANK TURN LEFT INTO NORTH ROAD TURN RIGHT INTO 12TH STREET JOIN DINKELMAN ROAD OTTO VOLEK ROAD JOIN STAPLETON ROAD TURN RIGHT INTO M13 JOIN N3 TURN RIGHT INTO WESTERN FREEWAY, TURN RIGHT INTO GREY STREET TURN LEFT INTO WEST STREET TURN LEFT INTO ALI WAL STREET TURN LEFT INTO PINE STREET, TURN RIGHT INTO RUSSEL STREET, TURN LEFT INTO LEOPOLD STREET, TO CITY MARKET, UNIVERSITY AVENUE TURN RIGHT INTO RANK NO.231/ WARWICK AVENUE AND RETURN AND RETURN WITH WARWICK AVENUE TURNING LEFT INTO CANNONGATE ROAD ALONG N3 OFF RAMP AND USING THE SAME ROUTE PROCEEDING TO KK HOSTEL TAXI RANK.
12.11	2206PB21004R00048115 - CLERMONT TO DURBAN	FROM CLERMONT TAXI RANK TURN RIGHT INTO CLERMONT ROAD TURN LEFT INTO OTTO VOLEK ROAD JOIN STAPLETON ROAD, TURN RIGHT INTO M13 JOIN N3, WESTERN FREE WAY TURN RIGHT INTO GREY STREET TURN LEFT INTO WEST STREET TURN LEFT INTO ALI WAL STREET TURN LEFT INTO PINE STREET, TURN RIGHT INTO RUSSEL STREET, TURN LEFT INTO LEOPOLD, JOIN MARKET STREET, UNIVERSITY AVENUE TURN RIGHT INTO RANK NO. 231 WARWICK AVENUE AND RETURN WITH WARWICK AVENUE TURN LEFT INTO CANNONGATE ROAD INTO N3 OFF RAMP AND USE SAME ROUTE TO CLERMONT TAXI RANK.
12.12	21004R2206P900048121 - CONDITIONS	GENERAL CONDITIONS APPLICABLE TO ALL ROUTES: 1) PASSENGERS MAY BE PICKED UP AND/OR SET DOWN ONLY AT DESIGNATED TAXI RANKS OR TAXI STOPS, WHICH SHALL EXCLUDE BUS STOPS. 2) ON THE INBOUND TRIP TO DURBAN, NO PASSENGERS MAY BE PICKED UP EN ROUTE FROM ENTERING THE N3, UNTIL REACHING UNIVERSITY AVENUE TAXI RANK NO.231 3) ON THE TRIP TO MOLWENI WYEBANK, NO PASSENGERS MAY BE SET DOWN UNTIL REACHING M13. 4) ENTRY OR RANKING ON PRIVATE PROPERTY IS NOT PERMITTED WITHOUT THE WRITTEN PERMISSION OF THE LANDLORD, A COPY OF WHICH MUST BE SUPPLIED TO THE BOARD. 5) WITHOUT HAVING ENTERED INTO AN AGREEMENT WITH OTHER OPERATORS ON A COMMON ROUTE, AS CONTEMPLATED BY SECTION 88(2) OF ACT 2000, THE PICKING UP OR SETTING OF PASSENGERS ON SUCH AGREEMENT MUST BE SUPPLIED TO THE BOARD. 6) AT RANKS, WHETHER ON-STREET OR OFF-STREET, ONLY THE TAXIS THAT CAN BE ACCOMMODATED IN THE DEMARCATED AREA MAY OCCUPY THE RANK. EXCESS VEHICLES MUST HOLD ELSEWHERE. 7) RANK PERMITS OR LETTERS OF AUTHORITY MUST BE PRODUCED IN RESPECT OF ALL RANKS IN MUNICIPAL AREAS, IN PARTICULAR MAJOR TOWNS AND CITIES AND IN PARTICULAR INTER-PROVINCIAL DESTINATIONS. 8) THE ALLOCATION OF ANY ROUTE OR PORTION OF ROUTE IS SUBJECT TO THE CONDITION THAT IT HAS BEEN APPROVED AND ALLOCATED IN GOOD FAITH AND THAT SUCH ROUTE WILL BE INVALID SHOULD IT TRANSPIRE THAT THE ROUTE OR PORTION THERE OF WILL, OR HAS CAUSED CONFLICT DUE TO IT HAVING BEEN APPROVED BASED ON INCORRECT OR FALSE INFORMATION SUPPLIED TO THE BOARD OR AS RESULT OF AN ERROR. IN SUCH INSTANCE THE OPERATING LICENCE MUST BE RETURNED TO THE BOARD FOR CORRECTION. 9) THE VEHICLE MUST BE COVERED BY MOTOR VEHICLE INSURANCE AS WELL AS PERSONAL LIABILITY INSURANCE.
12.13	2206PC2206LS00050241 - KWADABEKA D TO DURBAN	FROM KWADABEKA D TAXI RANK, PASSING KWADABEKA CLINIC TURN RIGHT INTO NORTH ROAD, TURN RIGHT INTO 3RD AVENUE, JOIN DINKELMAN ROAD, JOIN OTTO VOLEK ROAD, JOIN STAPLETON ROAD, TURN LEFT TO M13, JOIN N3, WESTERN FREE WAY, TURN RIGHT INTO GREY STREET, TURN LEFT INTO WEST STREET, TURN LEFT INTO ALI WAL STREET, TURN LEFT INTO PINE STREET, TURN RIGHT INTO RUSSEL STREET, TURN LEFT INTO LEOPOLD STREET, TURN RIGHT INTO CITY MARKET, UNIVERSITY AVENUE, TURN RIGHT INTO RANK NO. 231 WARWICK AVENUE AND RETURN WITH WARWICK AVENUE, TURN LEFT INTO CANNONGATE ROAD ALONG N3 OFF RAMP AND USING THE SAME ROUTE IN THE OPPOSITE DIRECTION AND PROCEED TO KWADABEKA D TAXI RANK.
12.14	2206PC2206LS00050243 - KK HOSTEL TO DURBAN	FROM KK TAXI RANK TURN LEFT INTO NORTH ROAD, TURN RIGHT INTO 12TH STREET JOIN DINKELMAN ROAD JOIN OTTO VOLEK ROAD, JOIN STAPLETON ROAD, TURN RIGHT INTO M13 JOIN N3, TURN RIGHT INTO WESTERN FREEWAY, TURN RIGHT INTO GREY STREET, TURN LEFT INTO WEST STREET, TURN LEFT INTO ALI WAL STREET, TURN LEFT INTO PINE STREET, TURN RIGHT INTO RUSSEL STREET, TURN LEFT INTO LEOPOLD STREET, TO CITY MARKET, UNIVERSITY AVENUE, TURN RIGHT INTO RANK NO. 231/ WARWICK AVENUE AND RETURN WITH WARWICK AVENUE TURNING LEFT INTO CANNONGATE ROAD ALONG N3 OFF RAMP AND USING THE SAME ROUTE PROCEEDING TO KK HOSTEL TAXI RANK.
12.15	2206PC2206RK00050246 - KK HOSTEL TO PINETOWN	FROM KK RANK TURN LEFT INTO NORTH ROAD, TURN RIGHT INTO 12TH STREET, JOIN DINKELMAN ROAD, TURN RIGHT INTO SHEPSTONE ROAD, TURN RIGHT INTO CROMPTON STREET, TURN RIGHT INTO UNION LANE, TURN LEFT INTO GLENUGIE ROAD, JOIN MOODIE STREET, TURN LEFT INTO HILL STREET INTO HILL STREET TAXI RANK AND RETURN WITH HILL STREET, TURN LEFT INTO MOODIE STREET, JOIN GLENUGIE ROAD, TURN RIGHT INTO LAUTH STREET, TURN LEFT INTO CROMPTON STREET, TURN LEFT INTO SHEPSTONE ROAD, TURN RIGHT INTO DINKELMAN ROAD, TURN RIGHT INTO 1ST AVENUE, TURN LEFT INTO NORTH ROAD, TURN RIGHT INTO AND INTO KK TAXI RANK.
12.16	2206LS2206RK00050252 - DURBAN TO PINETOWN	FROM RANK NO. 231 TAKING CANNONGATE ROAD OFF-RAMP, JOIN N3, TO JOIN M13 TO JOIN UNDERWOOD ROAD TURN INTO CAVERSHAM TURN LEFT INTO RAILWAY STREET TURN LEFT INTO HILL STREET AND INTO HILL STREET TAXI RANK AND RETURN ALONG THE SAME ROUTE IN REVERSE
12.17	2206LS2206P900050254 - DURBAN TO WESTVILLE PRISON	FROM UNIVERSITY AVENUE TAXI RANK INTO WARWICK AVENUE, LEFT INTO CANNONGATE ROAD, INTO WESTERN FREEWAY (N3) LEFT INTO OFF-RAMP TO SPINE ROAD ALONG SPINE ROAD, RIGHT INTO SPINE ROAD EXT. LEADING TO THE WESTVILLE PRISON. FROM WESTVILLE PRISON TURN LEFT INTO SPINE ROAD, TURN TO N3, JOIN WESTERN FREE WAY, TURN RIGHT TO MARKET STREET, UNIVERSITY AVENUE TURN RIGHT TO RANK NO.231 WARWICK AVENUE.
12.18	2206PC21004R00048109 - KWADABEKA A TO DURBAN	FROM KWADABEKA A TAXI RANK, PASSING KK HOSTEL TURN LEFT INTO NORTH ROAD, TURN RIGHT INTO 3RD AVENUE JOIN DINKELMAN ROAD, JOINING OTTO VOLEK ROAD, JOIN STAPLETON ROAD, JOIN M13, JOIN N3 TURN RIGHT INTO WESTERN FREEWAY, TURN RIGHT INTO GREY STREET TURN LEFT INTO WEST STREET, TURN LEFT INTO ALI WAL STREET, TURN LEFT INTO PINE STREET, TURN RIGHT INTO RUSSEL STREET, TURN LEFT INTO LEOPOLD STREET, TO CITY MARKET, UNIVERSITY AVENUE TURN RIGHT INTO RANK NO. 231 WARWICK AVENUE AND RETURN WITH WARWICK AVENUE TURN LEFT INTO CANNONGATE ROAD ALONG N3 OFF RAMP AND USING THE SAME ROUTE IN THE OPPOSITE DIRECTION AND PROCEED TO KWA-DABEKA "A" TAXI RANK.



transport

Department:
Transport
Province of KwaZulu-Natal

GAZETTE

LGKZNG35-2019-NOV

REGION: ALL

12.19	21004R2206RK00048119 - CLERMONT TO PINETOWN
	<p>FROM CLERMONT TAXI RANK TURN RIGHT INTO CLERMONT ROAD JOIN POSSELT ROAD JOIN SHEPSTONE ROAD, TURN RIGHT INTO CROMPTON STREET, TURN RIGHT INTO UNION LANE, TURN LEFT INTO GLENUGIE ROAD JOIN MOODIE STREET, TURN RIGHT INTO HILL STREET INTO HILL STREET TAXI RANK.</p> <p>RETURN</p> <p>FROM HILL STREET TURN LEFT INTO MOODIE STREET JOIN GLENUGIE ROAD, TURN RIGHT INTO LAUTH STREET, TURN LEFT INTO CROMPTON STREET, TURN LEFT INTO SHEPSTONE ROAD JOIN POSSELT ROAD JOIN CLERMONT ROAD TURN RIGHT INTO NORTH ROAD TO CLERMONT TAXI RANK.</p>
12.20	21004R2206P900048120 - CLERMONT TO WESTMEAD
	<p>FROM CLERMONT TAXI RANK TURN INTO CLERMONT ROAD JOIN POSSELT ROAD JOIN SHEPSTONE ROAD, TURN RIGHT INTO CROMPTON STREET, TURN RIGHT INTO LAUGHT STREET, TURN LEFT INTO GLENUGIE ROAD, TURN LEFT INTO OLD MAIN ROAD, JOIN RICHMOND ROAD, TURN RIGHT INTO TRAFFORD ROAD JOIN GOODWOOD ROAD, TURN LEFT INTO MAHOGANY ROAD A TO A DESIGNATED TAXI STOP AND RETURN ALONG THE SAME ROUTE TO CLERMONT TAXI RANK.</p> <p>FROM CLERMONT TAXI RANK TURN RIGHT INTO CLERMONT ROAD JOIN POSSELT ROAD JOIN SHEPSTONE ROAD, TURN RIGHT INTO CROMPTON STREET, TURN RIGHT INTO LAUTH STREET, TURN LEFT INTO GLENUGIE ROAD, TURN RIGHT INTO OLD MAIN ROAD JOIN RICHMOND ROAD, TURN RIGHT INTO TRAFFORD ROAD JOIN HILLCLIMB ROAD TO MONZA TO A DESIGNATED TAXI STOP AND RETURN TO CLERMONT TAXI RANK ALONG THE SAME ROUTE.</p> <p>FROM CLERMONT TAXI RANK TURN RIGHT INTO CLERMONT ROAD JOIN POSSELT ROAD SHEPSTONE ROAD, TURN RIGHT INTO CROMPTON STREET, TURN RIGHT INTO LAUTH STREET, TURN LEFT INTO GLENUGIE ROAD TURN RIGHT INTO OLD MAIN ROAD JOIN RICHMOND ROAD, TURN RIGHT INTO ALEXANDER ROAD, TURN LEFT TO MALCOLM ROAD, TURN RIGHT INTO CIRCUIT ROAD, TURN RIGHT INTO CLARK ROAD, TURN LEFT INTO ALEXANDER ROAD TO A DESIGNATED TAXI STOP AND RETURN ALONG THE SAME ROUTE TO CLERMONT TAXI RANK.</p>
12.21	2206PC2206RK00050236 - KWADABEKA A TO PINETOWN
	<p>FROM KWADABEKA A TAXI RANK, PASSING KK HOSTEL TURN LEFT INTO NORTH ROAD, TURN LEFT INTO 3RD AVENUE JOINING DINKELMAN ROAD, TURN RIGHT INTO SHEPSTONE ROAD, TURN RIGHT INTO CROMPTON STREET, TURN RIGHT INTO UNION LANE, TURN LEFT INTO GLENUGIE ROAD JOINING MOODIE STREET, TURN LEFT INTO HILL STREET, INTO HILL STREET TAXI RANK AND RETURN WITH HILL STREET, TURN LEFT INTO MOODIE STREET JOIN GLENUGIE ROAD TURN RIGHT INTO LAUTH STREET, TURN LEFT INTO CROMPTON STREET, TURN LEFT INTO SHEPSTONE ROAD TURN RIGHT INTO DINKELMAN ROAD TURN LEFT INTO NORTH ROAD, AND PROCEED TO KWA-DABEKA A TAXI RANK.</p>
12.22	2206PC2206RK00050238 - KWADABEKA D TO PINETOWN
	<p>FROM KWA DABEKA, D TAXI RANK, PASSING KWA- DABEKA CLINIC TURN RIGHT INTO NORTH ROAD, TURN RIGHT INTO 3RD AVENUE JOIN DINKELMAN ROAD, TURN RIGHT INTO SHEPSTONE ROAD, TURN RIGHT INTO CROMPTON STREET, TURN RIGHT INTO UNION LANE, TURN LEFT INTO GLENUGIE ROAD JOIN MOODIE STREET, TURN RIGHT INTO HILL STREET, INTO HILL TAXI RANK AND RETURN WITH HILL STREET, TURN LEFT INTO MOODIE STREET JOIN GLENUGIE ROAD, TURN RIGHT INTO LAUTH STREET, TURN LEFT INTO CROMPTON STREET, TURN LEFT INTO SHEPSTONE ROAD, TURN RIGHT INTO DINKELMAN ROAD, TURN LEFT INTO 1ST AVENUE, LEFT INTO NORTH ROAD AND PROCEED TO KWA DABEKA "D" TAXI RANK.</p>
12.23	2206PC2206RK00050247 - KK HOSTEL TO WESTMEAD
	<p>FROM KK TAXI RANK TURN LEFT INTO NORTH ROAD, TURN RIGHT INTO 12TH STREET, JOIN DINKELMAN ROAD, TURN RIGHT INTO SHEPSTONE ROAD, TURN LEFT INTO CROMPTON STREET, TURN RIGHT INTO LAUTH STREET, TURN LEFT INTO GLENUGIE ROAD, TURN RIGHT INTO OLD MAIN ROAD, RICHMOND ROAD, TURN RIGHT INTO TRAFFORD STREET, JOIN GOODWOOD ROAD, TURN LEFT INTO MAHOGANY ROAD TO A DESIGNATED TAXI STOP AND RETURN ALONG THE SAME ROUTE TO KK TAXI RANK.</p> <p>FROM KK TAXI RANK TURN LEFT INTO NORTH ROAD, TURN RIGHT INTO 12TH STREET JOIN DINKELMAN ROAD, TURN RIGHT INTO SHEPSTONE ROAD, TURN RIGHT INTO CROMPTON STREET, TURN RIGHT INTO LAUGHT STREET, TURN LEFT INTO GLENUGIE ROAD, TURN RIGHT INTO OLD MAIN ROAD, RICHMOND ROAD, TURN RIGHT INTO TRAFFORD STREET JOIN HILLCLIMB ROAD, TO MONZA ROAD TO A DESIGNATED TAXI STOP, AND RETURN ALONG THE SAME ROUTE TO KK TAXI RANK.</p> <p>FROM KK TAXI RANK TURN LEFT INTO NORTH ROAD, TURN RIGHT INTO 3RD AVENUE JOIN DINKELMAN ROAD, TURN RIGHT INTO SHEPSTONE ROAD, TURN RIGHT INTO CROMPTON STREET, TURN RIGHT INTO LAUGHT ROAD, TURN LEFT INTO GLENUGIE ROAD, TURN RIGHT INTO OLD MAIN ROAD, RICHMOND ROAD, TURN RIGHT INTO ALEXANDER ROAD, TURN LEFT INTO MALCOM ROAD, TURN RIGHT INTO CIRCUIT ROAD, TURN RIGHT INTO CLARK ROAD, TURN LEFT UNTO ALEXANDER ROAD TO A DESIGNATED TAXI STOP, AND RETURN ALONG THE SAME ROUTE TO KK TAXI RANK.</p>



transport

Department:
Transport
Province of KwaZulu-Natal

GAZETTE

LGKZNG35-2019-NOV

REGION: ALL

1)	Application Number: APP0119428	2)	Gazette Number: LGKZNG35-2019-NOV
3)	Applicant: MG NKOSI ID NO. 4409125462084 Association: MADADENI TAXI OWNERS ASSOCIATION	4)	Applicant Address: P.O BOX 14515 MADADENI 2951
5)	Existing Licence Holder: NOT APPLICABLE ID NO. NOT APPLICABLE	6)	Existing Licence Holder Address: NOT APPLICABLE
7)	Type of application: NEW OPERATING LICENCE	8)	Operating Licence Number: NOTAVAILABLE
9)	Vehicle Type: MINIBUS	10)	1 X 13 (SEATED) + 0 (STANDING)
11)	Region: AMAJUBA		
12.1	2100F52202BQ00057662 - NEWCASTLE TO NORMANDEEN FROM NEWCASTLE TAXI RANK EXIT WITH TERMINUS STREET TURN LEFT WITH SUTHERLAND STREET TURN RIGHT WITH SCOTT STREET TO LENNOXTON WITH ROAD P39 TO NORMANDIEN PICK AND DROP RETURNING USING SAME ROUTE.		
12.2	2202BQ2100F500057632 - NEWCASTLE TAXI RANK TO NEWCASTLE TOWNLANDS FROM TAXI RANK INTO TERMINUS STREET TURN LEFT AT VOORTREKKER STREET TURN LEFT INTO KIRKLAND STREET, TURN LEFT INTO ALLEN STREET, PROCEED STRAIGHT TURN RIGHT AT DRakensBURG DRIVE PROCEED STRAIGHT, VIA MONTE VISTA, TURN LEFT INTO AQUAMARINE DRIVE, TURN RIGHT INTO AMETHYST ROAD PROCEED STRAIGHT TURN RIGHT AT DRakensBURG DRIVE, TURN LEFT INTO VICTORIA ROAD PROCEED STRAIGHT VIA AMAJUBA LODGE, CHECKERS SHOPPING CENTRE, TURN RIGHT AT ROBOT INTO ALLEN STREET PICK AND DROP TO AND FROM. RETURN WITH SAME ROUTE TO NEWCASTLE TAXI RANK.		
12.3	2202BQ2202BQ00057642 - NEWCASTLE TO DANNHAUSER FROM NEWCASTLE TAXI RANK ENTER TERMINUS STREET, TURN LEFT AT VOORTREKKER STREET TURN LEFT KIRKLAND STREET, TURN RIGHT INTO ALLEN STREET PROCEED STRAIGHT TO ARBOR PARK SUBURB, TURN RIGHT INTO N11 ROAD PROCEED STRAIGHT TO BALLENGICH TURN LEFT INTO R621 ROAD TO SKOBARIN SETTLEMENT PROCEED STRAIGHT TURN RIGHT ENTER DANNHAUSER TOWN TURN LEFT TO DANNHAUSER APPROVED TAXI RANK, RETURN WITH SAME ROUTE TO NEWCASTLE.		
12.4	2202BR2100F500057612 - MADADENI (LIBRARY) TO NEWCASTLE FROM MADADENI LIBRARY AND COMMUNITY HALL, TURN LEFT INTO BEER WHOLESALE, TURN RIGHT AT ROBOT, AND PROCEED TO AMAJUBA COLLEGE, MAGISTRATE OFFICE. OR FROM MADADENI LIBRARY, TURN RIGHT TO ROAD INTERSECTION BETWEEN SECTION 2 AND 3, TURN LEFT TO KWASBALI TAVERN (BETWEEN 2 AND 3), TURN LEFT METHODIST CHURCH, PROCEED TO SECTION 1 CLINIC, KHUZANI SHOPPING CENTRE, PROCEED STRAIGHT TO BP GARAGE, AMAJUBA DISTRICT MUNICIPALITY OFFICE, IKHWEZI SECTION/POLICE STATION, TURN RIGHT AT ROBOT, TURN RIGHT TO INGAGANE ROAD INTERSECTION. TURN RIGHT AT THE ROBOT CROSSING INGAGANE RIVER TO MATUKUSA NEW TOWNSHIP AT KEYWAY MOTORS (MATUKUSA) ROBOT PROCEED STRAIGHT TO RAILWAY STATION KARBOCHEM. TURN LEFT ENTER ROAD N1 AND RIGHT INTO ALLEN STREET TO NEWCASTLE INTO ARBOR PARK TOWN HOUSES, PROCEED ON ALLEN STREET ENTER NEWCASTLE. TURN LEFT AT KIRKLAND STREET, TURN RIGHT AT VOORTREKKER STREET PROCEED ACROSS TERMINUS STREET ENTER APPROVED NEWCASTLE TAXI RANK. RETURN WITH THE SAME ROUTE TO MADADENI TOWNSHIP		
12.5	2202BR2100F500057613 - MADADENI (HIGH SCHOOL) TO NEWCASTLE FROM MADADENI HIGH SCHOOL, TURN RIGHT AT EMATSHENI AMHLOPHE TO ENYOKENI SECTION 3, TURN LEFT VODACOM CONTAINERS TO BHEKUKUPHIWA RESTAURANT, LEFT AT EHASHINI STOP TO ST JOHN CHURCH, TURN RIGHT TOWARDS SHOPRITE CENTRE, RIGHT AT CLINIC NO.7, TO KWASBALI TAVERN, TURN LEFT AT METHODIST CHURCH, TO CLINIC NO1 AT SECTION 1 TO SECTION1, TURN LEFT AT BP GARAGE, TO AMAJUBA MUNICIPALITY OFFICE, INTO IKHWEZI SECTION, TO MADADENI POLICE STATION, TURN RIGHT AT ROBOT, RIGHT AT INGAGANE INTERSECTION ROBOT, ENTER ROAD 0483 FROM UTRECHT, OSIZWENI TO NEWCASTLE, TURN RIGHT AT KEYWAY MOTORS TO EMABHODI, PROTECTION SERVICE TURN ENTER RIGHT ALLEN STREET AT KEYWAY MOTORS PROCEED STRAIGHT, INTO RAILWAY STATION, KARBOCHEM OFF-RAMP TURN LEFT ENTER N11, TURN RIGHT AT ALLEN STREET TO NEWCASTLE, PROCEED ON ALLEN STREET, TURN LEFT AT KIRKLAND STREET, TURN RIGHT AT VOORTREKKER STREET, PROCEED ACROSS TERMINUS STREET ENTER APPROVED NEWCASTLE TAXI RANK. RETURN WITH SAME ROUTE TO MADADENI TOWNSHIP .ALTERNATE: ROUTE STARTING POINT SAME AS ABOVE BUT AT KEYWAY MOTORS PROCEED STRAIGHT, TO RAILWAY STATION, TO KARBOCHEM OFF-RAMP, TURN LEFT ENTER N11, TURN RIGHT AT ALLEN STREET TO NEWCASTLE, PROCEED STRAIGHT INTO ARBOR PARK SUBURBS PROCEED ALONG TERMINUS STREET ENTER NEWCASTLE APPROVED TAXI RANK. RETURN SAME ROUTE TO MADADENI TOWNSHIP.		
12.6	2202BR2100F500057615 - MADADENI TO NEWCASTLE (TEXTILE INDUSTRY) FROM ZENZELE SHOPPING CENTRE, TURN RIGHT AT MADADENI HOSPITAL, TURN LEFT AT THOKOZA SHOPPING CENTRE, TURN RIGHT AT SCHOOL FOR DEAF, TURN LEFT CLINIC NO.5, SECTION5, VIA NTOBEKO L. P. SCHOOL, TURN LEFT OR RIGHT AMAJUBA COLLEGE, VIA MAGISTRATE OFFICE, VIA POLICE STATION, TURN RIGHT TO INGAGANE INTERSECTION, TURN RIGHT AT THE ROBOT CROSSING INGAGANE RIVER, VIA MATUKUSA NEW TOWNSHIP. AT KEWAY MOTORS (MATUKUSA) ROBOT TURN RIGHT AT INTERSECTION BETWEEN 5 AND 2 TOWARDS BEER WHOLESALE, TURN LEFT AT ROBOT, PROCEED. TURN LEFT AT CLINIC 3 SECTION 3 VIA KWASBALI TAVERN, TURN LEFT AT METHODIST, VIA SECTION I, VIA AMAJUBA DISTRICT OFFICE, VIA KHUZANI SHOPPING CENTER, LEFT AT BP GARAGE, VIA MAGISTRATE VIA AMAJUBA DISTRICT, VIA IKHWEZI SECTION, TURN RIGHT AT MADADENI POLICE STATION ROBOT, PROCEED STRAIGHT TURN RIGHT INTO R483 ROAD TO MATUKUSA NEW SETTLEMENT (PICK AND DROP) PROCEED STRAIGHT, TURN AT KEWAY MOTORS INTO ASIPHEPHE ROAD PROCEED STRAIGHT ENTER ALBERT WESSELS DRIVE TO NEWCASTLE TEXTILE INDUSTRIES OFFLOAD AND LOAD ALL AROUND TEXTILE INDUSTRIES OR RETURN WITH SAME ROUTE TO MADADENI APPROVED TAXI RANK. PROCEED TURN LEFT AT CLINIC 3 SECTION 3 VIA KWASBALI TAVERN, LEFT AT METHODIST, VIA SECTION 1, VIA AMAJUBA DISTRICT OFFICE, VIA KHUZANI SHOPPING CENTER, LEFT AT BP GARAGE VIA MAGISTRATES OFFICE VIA AMAJUBA DISTRICT VIA IKHWEZI SECTION, RIGHT AT MADADENI POLICE STATION ROBOT, PROCEED TO NEWCASTLE OR RETURN WITH SAME ROUTE TO APPROVED CHECKERS TAXI RANK.		
12.7	2202BR2100F500057617 - MADADENI (KWANYEMBE) TO NEWCASTLE FROM N SECTION TAXI RANK KWANYEMBE, TURN RIGHT ENTER P SECTION ENTER ROAD FROM P1 STOP, VIA POST BOX, TURN LEFT AT STAFFORD CLINIC OR RIGHT. TURN RIGHT ENTER M SECTION. TURN RIGHT AT ROAD INTERSECTION VIA DEDANGIFUNDE HIGH SCHOOL, TURN LEFT MUZIKAYISE JUNIOR PRIMARY, TURN RIGHT ENTER L SECTION STRAIGHT TURN LEFT ON ROAD BETWEEN SECTION 7 AND SECTION 6 TO MADADENI BREWERY VIA VIRGINIA SUPERMARKET, VIA MADADENI LIGHT INDUSTRIES, VIA BINDA HARDWARE MOYOMUHLE TAXI RANK AND COMMUNITY CENTRE. AT ROBOT TURN RIGHT ENTER MAIN ROAD P483 FROM NEWCASTLE TO OSIZWENI, BUFFALO FLATS AND UTRECHT TO NEWCASTLE AT INGAGANE ROBOT CROSS-OVER INGAGANE RIVER TURN LEFT AT KEYWAY MOTORS ROBOT INTO ASIPHEPHE ROAD ENTER ALBERT WESSELS ROAD. VIA LIGHT AND TEXTILE INDUSTRIES EMABHODINI TO NEWCASTLE VIA PROTECTION SERVICE TURN RIGHT ALLEN STREET PROCEED TURN LEFT AT KIRKLAND STREET, TURN RIGHT AT VOORTREKKER STREET PROCEED ACROSS TERMINUS STREET, ENTER APPROVED NEWCASTLE TAXI RANK. RETURN WITH SAME ROUTE TO MADADENI TOWNSHIP.		



transport

Department:
Transport
Province of KwaZulu-Natal

GAZETTE

LGKZNG35-2019-NOV

REGION: ALL

12.8	<p>2202BR2100F500057624 - MADADENI TO NEWCASTLE</p> <p>FROM P1 SECTION 7(P) PROCEED STRAIGHT TO KWAMAKHULUKHULU SUPERMARKET, TURN LEFT AT THE CORNER PROCEED STRAIGHT, TURN RIGHT ENGULUBENI OR KUSAKUSA ENTER M-SECTION 7, VIA EYAKHO SHOPPING COMPLEX PROCEED STRAIGHT VIA EKHAMDUZE STORE, TURN LEFT AT LOKOTHWAYO BRICK & TILE SUPPLY, TURN RIGHT AT EKHAMDUZELIQUOR STORE ENTER L SECTION PROCEED, STRAIGHT TURN RIGHT, AT INTERSECTION, ENTER ROAD BETWEEN SECTION 7 (LO AND SECTION 6, TURN LEFT PROCEED STRAIGHT, VIA AMAZULU HIGH SCHOOL, TURN LEFT AT EYETHU MOTORS SPARES. PROCEED STRAIGHT ON ROAD BETWEEN MADADENI HOSPITAL AND SECTION 6, TURN LEFT AT ZENZELE SHOPPING CENTRE ENTER ROAD BETWEEN SECTION 5 MADADENI HOSPITAL, PROCEED STRAIGHT TURN RIGHT ENTER ROAD SECTION 5 AND OPEN VELD, VIA CRIPPLE CENTRE, VIA CIRCUIT OFFICE, VIA AMAJUBA TECHNOLOGY CENTRE PROCEED STRAIGHT TURN LEFT, VIA AMAJUBA COLLEGE, VIA MAGISTRATES OFFICE, VIA MADADENI POLICE STATION PROCEED STRAIGHT ACROSS ROBOT, TURN RIGHT ON P483 ROAD, TO NEWCASTLE, VIA MATUKUSA NEW SETTLEMENT, TURN RIGHT KEYWAY ROBOT ENTER ASIPHEPHE ROAD PROCEED STRAIGHT ENTER ALBERT WESSELS DRIVE, VIA EMABHODINI PROCEED STRAIGHT VIA ENGINE GARAGE, PROCEED STRAIGHT ACROSS 4 WAY STOP TURN RIGHT AT ROBOT INTO FARADAY STREET, VIA KADBRO VEHICLE TESTING ENTER HARDWICK STREET, TURN OR PROCEED STRAIGHT, VIA VLAM CRESCENT TURN RIGHT AT HARDWICK STREET PROCEED STRAIGHT, TURN LEFT KINGS HOTEL ENTER HARDING STREET PROCEED STRAIGHT, TURN LEFT. ALLEN STREET PROCEED STRAIGHT, TURN LEFT AT KIRKLAND STREET, TURN RIGHT AT VOORTREKKER STREET PROCEED STRAIGHT TERMINUS ENTER APPROVED NEWCASTLE TAXI RANK. RETURN SAME ROUTE TO P1 SECTION7.</p>
12.9	<p>2202BR2202BS00057622 - MADADENI TO OSIZWENI</p> <p>FROM MADADENI TO OSIZWENI TOWNSHIP FROM MAGISTRATE OFFICE, MADADENI TOWNSHIP, TURN LEFT ENTER ROAD BETWEEN SECTION 2 AND MUNICIPALITY OFFICES. TURN RIGHT AT BP GARAGE PROCEED STRAIGHT VIA IMBONGOLWENI CHURCH, VIA KHUZANI SHOPPING CENTRE VIA METHODIST CHURCH. SECTIONS 1 PROCEED STRAIGHT AT FOUR WAY STOP ON ROAD BETWEEN RIVERSIDE HOUSES AND SECTION 3 TURN RIGHT AT KWAMABOYA. VIA EHASHINI STOP. VIA ST HOHN CHURCH, TURN RIGHT AT CHECKERS SHOPPING CENTER VIA CLINIC SECTION 3, TURN LEFT AT CLINIC, AND PROCEED VIA MADADENI LIBRARY, VIA BEER WHOLESALE DEPORT, VIA MAZIBUYE TESTING STATION. PROCEED STRAIGHT, AT ZENZELE SHOPPING CENTER, TURN RIGHT AND TURN LEFT VIA MADADENI HOSPITAL ROAD BETWEEN SECTION6 AND MADADENI HOSPITAL, TURN LEFT AT AMAZULU HIGH SCHOOL, TURN RIGHT AT ROAD INTERSECTION (ROAD BETWEEN SECTION 6 AND SECTION7), VIA MADODA SHOPPING ENTERPRISE, TURN RIGHT AT MADADENI BREWERY VIA MOYOMUHL TAXI RANK, TURN LEFT AT THE ROBOT ENTER ROAD TO OSIZWENI AND UTRECHT VIA NINE MILE STOP, VIA BLAaubosch AREA, TURN RIGHT AT EMPANGENI, TURN LEFT ENTER OSIZWENI TOWNSHIP (SOUTH), PROCEED STRAIGHT VIA QHUBIMFUNDU S. P. SCHOOL AND VIA XOLANI HIGH SCHOOL. TURN RIGHT AT KWAMASHU STOP. TURN LEFT AT MPHAZIMA RESTAURANT AND HLANGANANI SHOPPING CENTRE, PROCEED STRAIGHT, TURN RIGHT AT ROAD INTERSECTION VIA OSIZWENI BUSINESS ARE, VIA POST OFFICE (OSIZWENI) AND S.A.P.S. STATION, TURN LEFT PROCEED STRAIGHT TO TOP TANK, TURN LEFT KWAMBHOKO (SAND SUPPLY DEPORT) VIA LONG HOMES HOUSING, TURN RIGHT AT MATSHEKETSHENI SECTION, VIA KWA BOB SHOPPING CENTRE, AND MASKOPHASINI, TURN LEFT AT DEPOT. ON THE THIRD ROAD FROM KHUZANI SHOPPING CENTRE, TURN RIGHT VIA KWAMAKHANYA SHOPPING CENTER, TURN RIGHT AT KWA VILAKAZI CORNER HOUSE, VIA 5 STAR CENTRE AND FIRE STATION OSIZWENI, AND TURN RIGHT AT T.V. LIQUOR STORE. PROCEED STRAIGHT VIA KAKALASPA AREA (RURAL AREA) VIA MILLENNIUM CASH STORE. EMPOMPINI RETURN SAME ROUTE TO MADADENI TOWNSHIP.</p>



transport

Department:
Transport
Province of KwaZulu-Natal

GAZETTE

LGKZNG35-2019-NOV

REGION: ALL

1)	Application Number: APP0119448	2)	Gazette Number: LGKZNG35-2019-NOV
3)	Applicant: VD RADEBE ID NO. 6201255891085 Association: MADADENI TAXI OWNERS ASSOCIATION	4)	Applicant Address: PO BOX 141547 MADADENI 2951
5)	Existing Licence Holder: NOT APPLICABLE ID NO. NOT APPLICABLE	6)	Existing Licence Holder Address: NOT APPLICABLE
7)	Type of application: NEW OPERATING LICENCE	8)	Operating Licence Number: NOTAVAILABLE
9)	Vehicle Type: MINIBUS	10)	1 X 15 (SEATED) + 0 (STANDING)
11)	Region: AMAJUBA		
12.1	2100F52202BQ00057662 - NEWCASTLE TO NORMANDEEN FROM NEWCASTLE TAXI RANK EXIT WITH TERMINUS STREET TURN LEFT WITH SUTHERLAND STREET TURN RIGHT WITH SCOTT STREET TO LENNOXTON WITH ROAD P39 TO NORMANDIEN PICK AND DROP RETURNING USING SAME ROUTE.		
12.2	2202BQ2100F500057632 - NEWCASTLE TAXI RANK TO NEWCASTLE TOWNLANDS FROM TAXI RANK INTO TERMINUS STREET TURN LEFT AT VOORTREKKER STREET TURN LEFT INTO KIRKLAND STREET, TURN LEFT INTO ALLEN STREET, PROCEED STRAIGHT TURN RIGHT AT DRakensBURG DRIVE PROCEED STRAIGHT, VIA MONTE VISTA, TURN LEFT INTO AQUAMARINE DRIVE, TURN RIGHT INTO AMETHYST ROAD PROCEED STRAIGHT TURN RIGHT AT DRakensBURG DRIVE, TURN LEFT INTO VICTORIA ROAD PROCEED STRAIGHT VIA AMAJUBA LODGE, CHECKERS SHOPPING CENTRE, TURN RIGHT AT ROBOT INTO ALLEN STREET PICK AND DROP TO AND FROM. RETURN WITH SAME ROUTE TO NEWCASTLE TAXI RANK.		
12.3	2202BQ2202BQ00057642 - NEWCASTLE TO DANNHAUSER FROM NEWCASTLE TAXI RANK ENTER TERMINUS STREET, TURN LEFT AT VOORTREKKER STREET TURN LEFT KIRKLAND STREET, TURN RIGHT INTO ALLEN STREET PROCEED STRAIGHT TO ARBOR PARK SUBURB, TURN RIGHT INTO N11 ROAD PROCEED STRAIGHT TO BALLENGICH TURN LEFT INTO R621 ROAD TO SKOBARIN SETTLEMENT PROCEED STRAIGHT TURN RIGHT ENTER DANNHAUSER TOWN TURN LEFT TO DANNHAUSER APPROVED TAXI RANK, RETURN WITH SAME ROUTE TO NEWCASTLE.		
12.4	2202BR2100F500057612 - MADADENI (LIBRARY) TO NEWCASTLE FROM MADADENI LIBRARY AND COMMUNITY HALL, TURN LEFT INTO BEER WHOLESALE, TURN RIGHT AT ROBOT, AND PROCEED TO AMAJUBA COLLEGE, MAGISTRATE OFFICE. OR FROM MADADENI LIBRARY, TURN RIGHT TO ROAD INTERSECTION BETWEEN SECTION 2 AND 3, TURN LEFT TO KWASBALI TAVERN (BETWEEN 2 AND 3), TURN LEFT METHODIST CHURCH, PROCEED TO SECTION 1 CLINIC, KHUZANI SHOPPING CENTRE, PROCEED STRAIGHT TO BP GARAGE, AMAJUBA DISTRICT MUNICIPALITY OFFICE, IKHWEZI SECTION/POLICE STATION, TURN RIGHT AT ROBOT, TURN RIGHT TO INGAGANE ROAD INTERSECTION. TURN RIGHT AT THE ROBOT CROSSING INGAGANE RIVER TO MATUKUSA NEW TOWNSHIP AT KEYWAY MOTORS (MATUKUSA) ROBOT PROCEED STRAIGHT TO RAILWAY STATION KARBOCHEM. TURN LEFT ENTER ROAD N1 AND RIGHT INTO ALLEN STREET TO NEWCASTLE INTO ARBOR PARK TOWN HOUSES, PROCEED ON ALLEN STREET ENTER NEWCASTLE. TURN LEFT AT KIRKLAND STREET, TURN RIGHT AT VOORTREKKER STREET PROCEED ACROSS TERMINUS STREET ENTER APPROVED NEWCASTLE TAXI RANK. RETURN WITH THE SAME ROUTE TO MADADENI TOWNSHIP		
12.5	2202BR2100F500057613 - MADADENI (HIGH SCHOOL) TO NEWCASTLE FROM MADADENI HIGH SCHOOL, TURN RIGHT AT EMATSHENI AMHLOPHE TO ENYOKENI SECTION3, TURN LEFT VODACOM CONTAINERS TO BHEKUKUPHIWA RESTAURANT, LEFT AT EHASHINI STOP TO ST JOHN CHURCH, TURN RIGHT TOWARDS SHOPRITE CENTRE, RIGHT AT CLINIC NO.7, TO KWASBALI TAVERN, TURN LEFT AT METHODIST CHURCH, TO CLINIC NO1 AT SECTION 1 TO SECTION1, TURN LEFT AT BP GARAGE, TO AMAJUBA MUNICIPALITY OFFICE, INTO IKHWEZI SECTION, TO MADADENI POLICE STATION, TURN RIGHT AT ROBOT, RIGHT AT INGAGANE INTERSECTION ROBOT, ENTER ROAD 0483 FROM UTRECHT, OSIZWENI TO NEWCASTLE, TURN RIGHT AT KEYWAY MOTORS TO EMABHODI, PROTECTION SERVICE TURN ENTER RIGHT ALLEN STREET AT KEYWAY MOTORS PROCEED STRAIGHT, INTO RAILWAY STATION, KARBOCHEM OFF-RAMP TURN LEFT ENTER N11, TURN RIGHT AT ALLEN STREET TO NEWCASTLE, PROCEED ON ALLEN STREET, TURN LEFT AT KIRKLAND STREET, TURN RIGHT AT VOORTREKKER STREET, PROCEED ACROSS TERMINUS STREET ENTER APPROVED NEWCASTLE TAXI RANK. RETURN WITH SAME ROUTE TO MADADENI TOWNSHIP .ALTERNATE: ROUTE STARTING POINT SAME AS ABOVE BUT AT KEYWAY MOTORS PROCEED STRAIGHT, TO RAILWAY STATION, TO KARBOCHEM OFF-RAMP, TURN LEFT ENTER N11, TURN RIGHT AT ALLEN STREET TO NEWCASTLE, PROCEED STRAIGHT INTO ARBOR PARK SUBURBS PROCEED ALONG TERMINUS STREET ENTER NEWCASTLE APPROVED TAXI RANK. RETURN SAME ROUTE TO MADADENI TOWNSHIP.		
12.6	2202BR2100F500057615 - MADADENI TO NEWCASTLE (TEXTILE INDUSTRY) FROM ZENZELE SHOPPING CENTRE, TURN RIGHT AT MADADENI HOSPITAL, TURN LEFT AT THOKOZA SHOPPING CENTRE, TURN RIGHT AT SCHOOL FOR DEAF, TURN LEFT CLINIC NO.5, SECTION5, VIA NTOBEKO L. P. SCHOOL, TURN LEFT OR RIGHT AMAJUBA COLLEGE, VIA MAGISTRATE OFFICE, VIA POLICE STATION, TURN RIGHT TO INGAGANE INTERSECTION, TURN RIGHT AT THE ROBOT CROSSING INGAGANE RIVER, VIA MATUKUSA NEW TOWNSHIP. AT KEWAY MOTORS (MATUKUSA) ROBOT TURN RIGHT AT INTERSECTION BETWEEN 5 AND 2 TOWARDS BEER WHOLESALE, TURN LEFT AT ROBOT, PROCEED. TURN LEFT AT CLINIC 3 SECTION 3 VIA KWASBALI TAVERN, TURN LEFT AT METHODIST, VIA SECTION I, VIA AMAJUBA DISTRICT OFFICE, VIA KHUZANI SHOPPING CENTER, LEFT AT BP GARAGE, VIA MAGISTRATE VIA AMAJUBA DISTRICT, VIA IKHWEZI SECTION, TURN RIGHT AT MADADENI POLICE STATION ROBOT, PROCEED STRAIGHT TURN RIGHT INTO R483 ROAD TO MATUKUSA NEW SETTLEMENT (PICK AND DROP) PROCEED STRAIGHT, TURN AT KEWAY MOTORS INTO ASIPHEPHE ROAD PROCEED STRAIGHT ENTER ALBERT WESSELS DRIVE TO NEWCASTLE TEXTILE INDUSTRIES OFFLOAD AND LOAD ALL AROUND TEXTILE INDUSTRIES OR RETURN WITH SAME ROUTE TO MADADENI APPROVED TAXI RANK. PROCEED TURN LEFT AT CLINIC 3 SECTION 3 VIA KWASBALI TAVERN, LEFT AT METHODIST, VIA SECTION 1, VIA AMAJUBA DISTRICT OFFICE, VIA KHUZANI SHOPPING CENTER, LEFT AT BP GARAGE VIA MAGISTRATES OFFICE VIA AMAJUBA DISTRICT VIA IKHWEZI SECTION, RIGHT AT MADADENI POLICE STATION ROBOT, PROCEED TO NEWCASTLE OR RETURN WITH SAME ROUTE TO APPROVED CHECKERS TAXI RANK.		
12.7	2202BR2100F500057617 - MADADENI (KWANYEMBE) TO NEWCASTLE FROM N SECTION TAXI RANK KWANYEMBE, TURN RIGHT ENTER P SECTION ENTER ROAD FROM P1 STOP, VIA POST BOX, TURN LEFT AT STAFFORD CLINIC OR RIGHT. TURN RIGHT ENTER M SECTION. TURN RIGHT AT ROAD INTERSECTION VIA DEDANGIFUNDE HIGH SCHOOL, TURN LEFT MUZIKAYISE JUNIOR PRIMARY, TURN RIGHT ENTER L SECTION STRAIGHT TURN LEFT ON ROAD BETWEEN SECTION 7 AND SECTION 6 TO MADADENI BREWERY VIA VIRGINIA SUPERMARKET, VIA MADADENI LIGHT INDUSTRIES, VIA BINDA HARDWARE MOYOMUHLE TAXI RANK AND COMMUNITY CENTRE. AT ROBOT TURN RIGHT ENTER MAIN ROAD P483 FROM NEWCASTLE TO OSIZWENI, BUFFALO FLATS AND UTRECHT TO NEWCASTLE AT INGAGANE ROBOT CROSS-OVER INGAGANE RIVER TURN LEFT AT KEYWAY MOTORS ROBOT INTO ASIPHEPHE ROAD ENTER ALBERT WESSELS ROAD. VIA LIGHT AND TEXTILE INDUSTRIES EMABHODINI TO NEWCASTLE VIA PROTECTION SERVICE TURN RIGHT ALLEN STREET PROCEED TURN LEFT AT KIRKLAND STREET, TURN RIGHT AT VOORTREKKER STREET PROCEED ACROSS TERMINUS STREET, ENTER APPROVED NEWCASTLE TAXI RANK. RETURN WITH SAME ROUTE TO MADADENI TOWNSHIP.		



transport

Department:
Transport
Province of KwaZulu-Natal

GAZETTE

LGKZNG35-2019-NOV

REGION: ALL

12.8	<p>2202BR2100F500057618 - MADADENI TO NEWCASTLE</p> <p>FROM R-SECTION TAXI RANK R826 HOUSE RIGHT, ENTER ROAD BETWEEN R-SECTION AND SECTION 6, TURN LEFT RASTA PAZZA SHOP, STRAIGHT, VIA ZENZELE SHOPPING COMPLEX, VIA MADADENI HOSPITAL, TURN RIGHT AT INTERSECTION, VIA CRIPPLE CENTRE AND VIA CIRCUIT OFFICE, VIA AMAJUBA TECHNOLOGY CENTRE, TURN LEFT ENTER SECTION 2, VIA AMAJUBA COLLEGE, VIA MAGISTRATES OFFICES AND MADADENI POLICE SERVICE, TURN LEFT AT INGAGANE INTERSECTION ROBOT ROAD 483, VIA MATUKUSA NEW SETTLEMENT, AT AMATUKUSA ROBOT, TURN RIGHT INTO ASIPHEPHE ROAD, PROCEED STRAIGHT ENTER ALBERT WESSELS ROAD, VIA EMABHODINI TEXTILE AND LIGHT INDUSTRIES.</p> <p>ALTERNATIVE ROUTE</p> <p>FROM EGESINI SECTION 7 R VIA KHULAKAHLE CRËCHE, VIA MCEBOWOLWAZI PRIMARY SCHOOL, TURN RIGHT AT MCEBOWOLWAZI PRIMARY SCHOOL, TURN LEFT AT L POST OFFICE BOX, TURN LEFT AT HOUSE L597, TURN RIGHT AT MAZULU HIGH SCHOOL, TURN LEFT AT ZENZELE SUPERMARKET, VIA MADADENI HOSPITAL, TURN RIGHT AT ROAD INTERSECTION, VIA CRIPPLE CENTRE, VIA EDUCATION CIRCUIT OFFICE, VIA AMAJUBA TECHNOLOGY, TURN LEFT, ENTER SECTION 2 ROAD, VIA AMAJUBA COLLEGE, VIA MAGISTRATES OFFICE AND SAPS STATION, PROCEED STRAIGHT, VIA IKHWEZI STATION, TURN RIGHT AT ASIPHEPHE ROAD, ENTER ALBERT WESSELS ROAD, VIA AMABHODINI PROCEED STRAIGHT, VIA PROTECTION SERVICES, TURN RIGHT, ENTER ALLEN STREET, PROCEED STRAIGHT, TURN LEFT AT KIRKLAND STREET, TURN RIGHT AT VOORTREKKER STREET, PROCEED ACROSS TERMINAL STREET, ENTER NEWCASTLE APPROVED TAXI RANK AND RETURN WITH SAME ROUTE TO MADADENI SECTION.</p>
12.9	<p>2202BR2100F500057624 - MADADENI TO NEWCASTLE</p> <p>FROM P1 SECTION 7(P) PROCEED STRAIGHT TO KWAMAKHULUKHULU SUPERMARKET, TURN LEFT AT THE CORNER PROCEED STRAIGHT, TURN RIGHT ENGULUBENI OR KUSAKUSA ENTER M-SECTION 7, VIA EYAKHO SHOPPING COMPLEX PROCEED STRAIGHT VIA EKHAMDUZE STORE, TURN LEFT AT LOKOTHWAYO BRICK & TILE SUPPLY, TURN RIGHT AT EKHAMDUZELIQUOR STORE ENTER L SECTION PROCEED, STRAIGHT TURN RIGHT, AT INTERSECTION, ENTER ROAD BETWEEN SECTION 7 (LO AND SECTION 6, TURN LEFT PROCEED STRAIGHT, VIA AMAZULU HIGH SCHOOL, TURN LEFT AT EYETHU MOTORS SPARES, PROCEED STRAIGHT ON ROAD BETWEEN MADADENI HOSPITAL AND SECTION 6, TURN LEFT AT ZENZELE SHOPPING CENTRE ENTER ROAD BETWEEN SECTION 5 MADADENI HOSPITAL, PROCEED STRAIGHT TURN RIGHT ENTER ROAD SECTION 5 AND OPEN VELD, VIA CRIPPLE CENTRE, VIA CIRCUIT OFFICE, VIA AMAJUBA TECHNOLOGY CENTRE PROCEED STRAIGHT TURN LEFT, VIA AMAJUBA COLLEGE, VIA MAGISTRATES OFFICE, VIA MADADENI POLICE STATION PROCEED STRAIGHT ACROSS ROBOT, TURN RIGHT ON P483 ROAD, TO NEWCASTLE, VIA MATUKUSA NEW SETTLEMENT, TURN RIGHT KEYWAY ROBOT ENTER ASIPHEPHE ROAD PROCEED STRAIGHT ENTER ALBERT WESSELS DRIVE, VIA EMABHODINI PROCEED STRAIGHT VIA ENGINE GARAGE, PROCEED STRAIGHT ACROSS 4 WAY STOP TURN RIGHT AT ROBOT INTO FARADAY STREET, VIA KADBRO VEHICLE TESTING ENTER HARDWICK STREET, TURN OR PROCEED STRAIGHT, VIA VLAM CRESCENT TURN RIGHT AT HARDWICK STREET PROCEED STRAIGHT, TURN LEFT KINGS HOTEL ENTER HARDING STREET PROCEED STRAIGHT, TURN LEFT, ALLEN STREET PROCEED STRAIGHT, TURN LEFT AT KIRKLAND STREET, TURN RIGHT AT VOORTREKKER STREET PROCEED STRAIGHT TERMINUS ENTER APPROVED NEWCASTLE TAXI RANK. RETURN SAME ROUTE TO P1 SECTION7.</p>
12.10	<p>2202BR2202BS00057622 - MADADENI TO OSIZWENI</p> <p>FROM MADADENI TO OSIZWENI TOWNSHIP FROM MAGISTRATE OFFICE, MADADENI TOWNSHIP, TURN LEFT ENTER ROAD BETWEEN SECTION 2 AND MUNICIPALITY OFFICES. TURN RIGHT AT BP GARAGE PROCEED STRAIGHT VIA IMBONGOLWENI CHURCH, VIA KHUZANI SHOPPING CENTRE VIA METHODIST CHURCH. SECTIONS 1 PROCEED STRAIGHT AT FOUR WAY STOP ON ROAD BETWEEN RIVERSIDE HOUSES AND SECTION 3 TURN RIGHT AT KWAMABOYA. VIA EHASHINI STOP. VIA ST HOHN CHURCH, TURN RIGHT AT CHECKERS SHOPPING CENTER VIA CLINIC SECTION 3, TURN LEFT AT CLINIC, AND PROCEED VIA MADADENI LIBRARY, VIA BEER WHOLESALE DEPOT, VIA MAZIBUYE TESTING STATION. PROCEED STRAIGHT, AT ZENZELE SHOPPING CENTER, TURN RIGHT AND TURN LEFT VIA MADADENI HOSPITAL ROAD BETWEEN SECTION 6 AND MADADENI HOSPITAL, TURN LEFT AT AMAZULU HIGH SCHOOL, TURN RIGHT AT ROAD INTERSECTION (ROAD BETWEEN SECTION 6 AND SECTION7), VIA MADODA SHOPPING ENTERPRISE, TURN RIGHT AT MADADENI BREWERY VIA MOYOMUHLE TAXI RANK, TURN LEFT AT THE ROBOT ENTER ROAD TO OSIZWENI AND UTRECHT VIA NINE MILE STOP, VIA BLAUBOSCH AREA, TURN RIGHT AT EMPANGENI, TURN LEFT ENTER OSIZWENI TOWNSHIP (SOUTH), PROCEED STRAIGHT VIA QHUBIMFUNDU S. P. SCHOOL AND VIA XOLANI HIGH SCHOOL. TURN RIGHT AT KWAMASHU STOP. TURN LEFT AT MPHAZIMA RESTAURANT AND HLANGANANI SHOPPING CENTRE, PROCEED STRAIGHT, TURN RIGHT AT ROAD INTERSECTION VIA OSIZWENI BUSINESS ARE, VIA POST OFFICE (OSIZWENI) AND S.A.P.S. STATION, TURN LEFT PROCEED STRAIGHT TO TOP TANK, TURN LEFT KWAMBHOKO (SAND SUPPLY DEPOT) VIA LONG HOMES HOUSING, TURN RIGHT AT MATSHEKETSHENI SECTION, VIA KWA BOB SHOPPING CENTRE, AND MASKOPHASINI, TURN LEFT AT DEPOT. ON THE THIRD ROAD FROM KHUZANI SHOPPING CENTRE, TURN RIGHT VIA KWAMAKHANYA SHOPPING CENTER, TURN RIGHT AT KWA VILAKAZI CORNER HOUSE, VIA 5 STAR CENTRE AND FIRE STATION OSIZWENI, AND TURN RIGHT AT T.V. LIQUOR STORE. PROCEED STRAIGHT VIA KAKALASPAN AREA (RURAL AREA) VIA MILLENNIUM CASH STORE. EMPOMPINI RETURN SAME ROUTE TO MADADENI TOWNSHIP.</p>



transport

Department:
Transport
Province of KwaZulu-Natal

GAZETTE

LGKZNG35-2019-NOV

REGION: ALL

1)	Application Number: APP0119456	2)	Gazette Number: LGKZNG35-2019-NOV
3)	Applicant: PAZ MNCUBE ID NO. 6110290646083 Association: MADADENI TAXI OWNERS ASSOCIATION	4)	Applicant Address: P O BOX 141646 MADADENI KWAZULU-NATAL 2951
5)	Existing Licence Holder: NOT APPLICABLE ID NO. NOT APPLICABLE	6)	Existing Licence Holder Address: NOT APPLICABLE
7)	Type of application: NEW OPERATING LICENCE	8)	Operating Licence Number: NOTAVAILABLE
9)	Vehicle Type: MINIBUS	10)	1 X 15 (SEATED) + 0 (STANDING)
11)	Region: AMAJUBA		
12.1	2100F52202BQ00057662 - NEWCASTLE TO NORMANDEEN FROM NEWCASTLE TAXI RANK EXIT WITH TERMINUS STREET TURN LEFT WITH SUTHERLAND STREET TURN RIGHT WITH SCOTT STREET TO LENNOXTON WITH ROAD P39 TO NORMANDIEN PICK AND DROP RETURNING USING SAME ROUTE.		
12.2	2202BQ2100F500057632 - NEWCASTLE TAXI RANK TO NEWCASTLE TOWNLANDS FROM TAXI RANK INTO TERMINUS STREET TURN LEFT AT VOORTREKKER STREET TURN LEFT INTO KIRKLAND STREET, TURN LEFT INTO ALLEN STREET, PROCEED STRAIGHT TURN RIGHT AT DRAKENSBURG DRIVE PROCEED STRAIGHT, VIA MONTE VISTA, TURN LEFT INTO AQUAMARINE DRIVE, TURN RIGHT INTO AMETHYST ROAD PROCEED STRAIGHT TURN RIGHT AT DRAKENSBURG DRIVE, TURN LEFT INTO VICTORIA ROAD PROCEED STRAIGHT VIA AMAJUBA LODGE, CHECKERS SHOPPING CENTRE, TURN RIGHT AT ROBOT INTO ALLEN STREET PICK AND DROP TO AND FROM. RETURN WITH SAME ROUTE TO NEWCASTLE TAXI RANK.		
12.3	2202BQ2100F500057642 - NEWCASTLE TO DANNHAUSER FROM NEWCASTLE TAXI RANK ENTER TERMINUS STREET, TURN LEFT AT VOORTREKKER STREET TURN LEFT KIRKLAND STREET, TURN RIGHT INTO ALLEN STREET PROCEED STRAIGHT TO ARBOR PARK SUBURB, TURN RIGHT INTO N11 ROAD PROCEED STRAIGHT TO BALLENGICH TURN LEFT INTO R621 ROAD TO SKOBARIN SETTLEMENT PROCEED STRAIGHT TURN RIGHT ENTER DANNHAUSER TOWN TURN LEFT TO DANNHAUSER APPROVED TAXI RANK, RETURN WITH SAME ROUTE TO NEWCASTLE.		
12.4	2202BR2100F500057612 - MADADENI (LIBRARY) TO NEWCASTLE FROM MADADENI LIBRARY AND COMMUNITY HALL, TURN LEFT INTO BEER WHOLESAL, TURN RIGHT AT ROBOT, AND PROCEED TO AMAJUBA COLLEGE, MAGISTRATE OFFICE. OR FROM MADADENI LIBRARY, TURN RIGHT TO ROAD INTERSECTION BETWEEN SECTION 2 AND 3, TURN LEFT TO KWASBALI TAVERN (BETWEEN 2 AND 3), TURN LEFT METHODIST CHURCH, PROCEED TO SECTION 1 CLINIC, KHUZANI SHOPPING CENTRE, PROCEED STRAIGHT TO BP GARAGE, AMAJUBA DISTRICT MUNICIPALITY OFFICE, IKHWEZI SECTION/POLICE STATION, TURN RIGHT AT ROBOT, TURN RIGHT TO INGAGANE ROAD INTERSECTION. TURN RIGHT AT THE ROBOT CROSSING INGAGANE RIVER TO MATUKUSA NEW TOWNSHIP AT KEYWAY MOTORS (MATUKUSA) ROBOT PROCEED STRAIGHT TO RAILWAY STATION KARBOCHEM. TURN LEFT ENTER ROAD N1 AND RIGHT INTO ALLEN STREET TO NEWCASTLE INTO ARBOR PARK TOWN HOUSES, PROCEED ON ALLEN STREET ENTER NEWCASTLE. TURN LEFT AT KIRKLAND STREET, TURN RIGHT AT VOORTREKKER STREET PROCEED ACROSS TERMINUS STREET ENTER APPROVED NEWCASTLE TAXI RANK. RETURN WITH THE SAME ROUTE TO MADADENI TOWNSHIP ALTERNATE: ROUTE STARTING POINT SAME AS ABOVE BUT AT KEYWAY MOTORS PROCEED STRAIGHT, TO RAILWAY STATION, TO KARBOCHEM OFF-RAMP, TURN LEFT ENTER N11, TURN RIGHT AT ALLEN STREET TO NEWCASTLE, PROCEED STRAIGHT INTO ARBOR PARK SUBURBS PROCEED ALONG TERMINUS STREET ENTER NEWCASTLE APPROVED TAXI RANK. RETURN SAME ROUTE TO MADADENI TOWNSHIP.		
12.5	2202BR2100F500057613 - MADADENI (HIGH SCHOOL) TO NEWCASTLE FROM MADADENI HIGH SCHOOL, TURN RIGHT AT EMATSHENI AMHLOPHE TO ENYOKENI SECTION 3, TURN LEFT VODACOM CONTAINERS TO BHEKUKUPHIWA RESTAURANT, LEFT AT EHASHINI STOP TO ST JOHN CHURCH, TURN RIGHT TOWARDS SHOPRITE CENTRE, RIGHT AT CLINIC NO.7, TO KWASBALI TAVERN, TURN LEFT AT METHODIST CHURCH, TO CLINIC NO.1 AT SECTION 1 TO SECTION1, TURN LEFT AT BP GARAGE, TO AMAJUBA MUNICIPALITY OFFICE, INTO IKHWEZI SECTION, TO MADADENI POLICE STATION, TURN RIGHT AT ROBOT, RIGHT AT INGAGANE INTERSECTION ROBOT, ENTER ROAD 0483 FROM UTRECHT, OSIZWENI TO NEWCASTLE, TURN RIGHT AT KEYWAY MOTORS TO EMABHODI, PROTECTION SERVICE TURN ENTER RIGHT ALLEN STREET AT KEYWAY MOTORS PROCEED STRAIGHT, INTO RAILWAY STATION, KARBOCHEM OFF-RAMP TURN LEFT ENTER N11, TURN RIGHT AT ALLEN STREET TO NEWCASTLE, PROCEED ON ALLEN STREET, TURN LEFT AT KIRKLAND STREET, TURN RIGHT AT VOORTREKKER STREET, PROCEED ACROSS TERMINUS STREET ENTER APPROVED NEWCASTLE TAXI RANK. RETURN WITH SAME ROUTE TO MADADENI TOWNSHIP ALTERNATE: ROUTE STARTING POINT SAME AS ABOVE BUT AT KEYWAY MOTORS PROCEED STRAIGHT, TO RAILWAY STATION, TO KARBOCHEM OFF-RAMP, TURN LEFT ENTER N11, TURN RIGHT AT ALLEN STREET TO NEWCASTLE, PROCEED STRAIGHT INTO ARBOR PARK SUBURBS PROCEED ALONG TERMINUS STREET ENTER NEWCASTLE APPROVED TAXI RANK. RETURN SAME ROUTE TO MADADENI TOWNSHIP.		
12.6	2202BR2100F500057615 - MADADENI TO NEWCASTLE (TEXTILE INDUSTRY) FROM ZENZELE SHOPPING CENTRE, TURN RIGHT AT MADADENI HOSPITAL, TURN LEFT AT THOKOZA SHOPPING CENTRE, TURN RIGHT AT SCHOOL FOR DEAF, TURN LEFT CLINIC NO.5, SECTION5, VIA NTOBEKO L. P. SCHOOL, TURN LEFT OR RIGHT AMAJUBA COLLEGE, VIA MAGISTRATE OFFICE, VIA POLICE STATION, TURN RIGHT TO INGAGANE INTERSECTION, TURN RIGHT AT THE ROBOT CROSSING INGAGANE RIVER, VIA MATUKUSA NEW TOWNSHIP. AT KEWAY MOTORS (MATUKUSA) ROBOT TURN RIGHT AT INTERSECTION BETWEEN 5 AND 2 TOWARDS BEER WHOLESAL, TURN LEFT AT ROBOT, PROCEED. TURN LEFT AT CLINIC 3 SECTION 3 VIA KWASBALI TAVERN, TURN LEFT AT METHODIST, VIA SECTION 1, VIA AMAJUBA DISTRICT OFFICE, VIA KHUZANI SHOPPING CENTER, LEFT AT BP GARAGE, VIA MAGISTRATE VIA AMAJUBA DISTRICT, VIA IKHWEZI SECTION, TURN RIGHT AT MADADENI POLICE STATION ROBOT, PROCEED STRAIGHT TURN RIGHT INTO R483 ROAD TO MATUKUSA NEW SETTLEMENT (PICK AND DROP) PROCEED STRAIGHT, TURN AT KEWAY MOTORS INTO ASIPHEPHE ROAD PROCEED STRAIGHT ENTER ALBERT WESSELS DRIVE TO NEWCASTLE TEXTILE INDUSTRIES OFFLOAD AND LOAD ALL AROUND TEXTILE INDUSTRIES OR RETURN WITH SAME ROUTE TO MADADENI APPROVED TAXI RANK. PROCEED TURN LEFT AT CLINIC 3 SECTION 3 VIA KWASBALI TAVERN, LEFT AT METHODIST, VIA SECTION 1, VIA AMAJUBA DISTRICT OFFICE, VIA KHUZANI SHOPPING CENTER, LEFT AT BP GARAGE VIA MAGISTRATES OFFICE VIA AMAJUBA DISTRICT VIA IKHWEZI SECTION, RIGHT AT MADADENI POLICE STATION ROBOT, PROCEED TO NEWCASTLE OR RETURN WITH SAME ROUTE TO APPROVED CHECKERS TAXI RANK.		
12.7	2202BR2100F500057617 - MADADENI (KWANYEMBE) TO NEWCASTLE FROM N SECTION TAXI RANK KWANYEMBE, TURN RIGHT ENTER P SECTION ENTER ROAD FROM P1 STOP, VIA POST BOX, TURN LEFT AT STAFFORD CLINIC OR RIGHT. TURN RIGHT ENTER M SECTION. TURN RIGHT AT ROAD INTERSECTION VIA DEDANGIFUNDE HIGH SCHOOL, TURN LEFT MUZIKAYISE JUNIOR PRIMARY, TURN RIGHT ENTER L SECTION STRAIGHT TURN LEFT ON ROAD BETWEEN SECTION 7 AND SECTION 6 TO MADADENI BREWERY VIA VIRGINIA SUPERMARKET, VIA MADADENI LIGHT INDUSTRIES, VIA BINDA HARDWARE MOYOMUHLE TAXI RANK AND COMMUNITY CENTRE. AT ROBOT TURN RIGHT ENTER MAIN ROAD P483 FROM NEWCASTLE TO OSIZWENI, BUFFALO FLATS AND UTRECHT TO NEWCASTLE AT INGAGANE ROBOT CROSS-OVER INGAGANE RIVER TURN LEFT AT KEYWAY MOTORS ROBOT INTO ASIPHEPHE ROAD ENTER ALBERT WESSELS ROAD. VIA LIGHT AND TEXTILE INDUSTRIES EMABHODINI TO NEWCASTLE VIA PROTECTION SERVICE TURN RIGHT ALLEN STREET PROCEED TURN LEFT AT KIRKLAND STREET, TURN RIGHT AT VOORTREKKER STREET PROCEED ACROSS TERMINUS STREET, ENTER APPROVED NEWCASTLE TAXI RANK. RETURN WITH SAME ROUTE TO MADADENI TOWNSHIP.		



transport

Department:
Transport
Province of KwaZulu-Natal

GAZETTE

LGKZNG35-2019-NOV

REGION: ALL

12.8	<p>2202BR2100F500057624 - MADADENI TO NEWCASTLE</p> <p>FROM P1 SECTION 7(P) PROCEED STRAIGHT TO KWAMAKHULUKHULU SUPERMARKET, TURN LEFT AT THE CORNER PROCEED STRAIGHT, TURN RIGHT ENGULUBENI OR KUSAKUSA ENTER M-SECTION 7, VIA EYAKHO SHOPPING COMPLEX PROCEED STRAIGHT VIA EKHAMDUZE STORE, TURN LEFT AT LOKOTHWAYO BRICK & TILE SUPPLY, TURN RIGHT AT EKHAMDUZELIQUOR STORE ENTER L SECTION PROCEED, STRAIGHT TURN RIGHT, AT INTERSECTION, ENTER ROAD BETWEEN SECTION 7 (LO AND SECTION 6, TURN LEFT PROCEED STRAIGHT, VIA AMAZULU HIGH SCHOOL, TURN LEFT AT EYETHU MOTORS SPARES. PROCEED STRAIGHT ON ROAD BETWEEN MADADENI HOSPITAL AND SECTION6, TURN LEFT AT ZENZELE SHOPPING CENTRE ENTER ROAD BETWEEN SECTION 5 MADADENI HOSPITAL, PROCEED STRAIGHT TURN RIGHT ENTER ROAD SECTION 5 AND OPEN VELD, VIA CRIPPLE CENTRE, VIA CIRCUIT OFFICE, VIA AMAJUBA TECHNOLOGY CENTRE PROCEED STRAIGHT TURN LEFT, VIA AMAJUBA COLLEGE, VIA MAGISTRATES OFFICE, VIA MADADENI POLICE STATION PROCEED STRAIGHT ACROSS ROBOT, TURN RIGHT ON P483 ROAD, TO NEWCASTLE, VIA MATUKUSA NEW SETTLEMENT, TURN RIGHT KEYWAY ROBOT ENTER ASIPHEPHE ROAD PROCEED STRAIGHT ENTER ALBERT WESSELS DRIVE, VIA EMABHODINI PROCEED STRAIGHT VIA ENGINE GARAGE, PROCEED STRAIGHT ACROSS 4 WAY STOP TURN RIGHT AT ROBOT INTO FARADAY STREET, VIA KADBRO VEHICLE TESTING ENTER HARDWICK STREET, TURN OR PROCEED STRAIGHT, VIA VLAM CRESCENT TURN RIGHT AT HARDWICK STREET PROCEED STRAIGHT, TURN LEFT KINGS HOTEL ENTER HARDING STREET PROCEED STRAIGHT, TURN LEFT. ALLEN STREET PROCEED STRAIGHT, TURN LEFT AT KIRKLAND STREET, TURN RIGHT AT VOORTREKKER STREET PROCEED STRAIGHT TERMINUS ENTER APPROVED NEWCASTLE TAXI RANK. RETURN SAME ROUTE TO P1 SECTION7.</p>
12.9	<p>2202BR2202BS00057622 - MADADENI TO OSIZWENI</p> <p>FROM MADADENI TO OSIZWENI TOWNSHIP FROM MAGISTRATE OFFICE, MADADENI TOWNSHIP, TURN LEFT ENTER ROAD BETWEEN SECTION 2 AND MUNICIPALITY OFFICES. TURN RIGHT AT BP GARAGE PROCEED STRAIGHT VIA IMBONGOLWENI CHURCH, VIA KHUZANI SHOPPING CENTRE VIA METHODIST CHURCH. SECTIONS 1 PROCEED STRAIGHT AT FOUR WAY STOP ON ROAD BETWEEN RIVERSIDE HOUSES AND SECTION 3 TURN RIGHT AT KWAMABOYA. VIA EHASHINI STOP. VIA ST HOHN CHURCH, TURN RIGHT AT CHECKERS SHOPPING CENTER VIA CLINIC SECTION 3, TURN LEFT AT CLINIC, AND PROCEED VIA MADADENI LIBRARY, VIA BEER WHOLESALE DEPORT, VIA MAZIBUYE TESTING STATION. PROCEED STRAIGHT, AT ZENZELE SHOPPING CENTER, TURN RIGHT AND TURN LEFT VIA MADADENI HOSPITAL ROAD BETWEEN SECTION 6 AND MADADENI HOSPITAL, TURN LEFT AT AMAZULU HIGH SCHOOL, TURN RIGHT AT ROAD INTERSECTION (ROAD BETWEEN SECTION 6 AND SECTION7), VIA MADODA SHOPPING ENTERPRISE, TURN RIGHT AT MADADENI BREWERY VIA MOYOMUHLE TAXI RANK, TURN LEFT AT THE ROBOT ENTER ROAD TO OSIZWENI AND UTRECHT VIA NINE MILE STOP, VIA BLAaubosch AREA, TURN RIGHT AT EMPANGENI, TURN LEFT ENTER OSIZWENI TOWNSHIP (SOUTH), PROCEED STRAIGHT VIA QHUBIMFUNDO S. P. SCHOOL AND VIA XOLANI HIGH SCHOOL. TURN RIGHT AT KWAMASHU STOP. TURN LEFT AT MPHAZIMA RESTAURANT AND HLANGANANI SHOPPING CENTRE, PROCEED STRAIGHT, TURN RIGHT AT ROAD INTERSECTION VIA OSIZWENI BUSINESS ARE, VIA POST OFFICE (OSIZWENI) AND S.A.P.S. STATION, TURN LEFT PROCEED STRAIGHT TO TOP TANK, TURN LEFT KWAMBHOKO (SAND SUPPLY DEPORT) VIA LONG HOMES HOUSING, TURN RIGHT AT MATSHEKETSHENI SECTION, VIA KWA BOB SHOPPING CENTRE, AND MASKOPHASINI, TURN LEFT AT DEPOT. ON THE THIRD ROAD FROM KHUZANI SHOPPING CENTRE, TURN RIGHT VIA KWAMAKHANYA SHOPPING CENTER, TURN RIGHT AT KWA VILAKAZI CORNER HOUSE, VIA 5 STAR CENTRE AND FIRE STATION OSIZWENI, AND TURN RIGHT AT T.V. LIQUOR STORE. PROCEED STRAIGHT VIA KAKALASSPAN AREA (RURAL AREA) VIA MILLENNIUM CASH STORE. EMPOMPINI RETURN SAME ROUTE TO MADADENI TOWNSHIP.</p>



transport

Department:
Transport
Province of KwaZulu-Natal

GAZETTE

LGKZNG35-2019-NOV

REGION: ALL

1)	Application Number: APP0119466	2)	Gazette Number: LGKZNG35-2019-NOV
3)	Applicant: TJ NKOSI ID NO. 8111075209087 Association: OSIZWENI UTRECHT B.TAXI ASSOCIATION	4)	Applicant Address: P.O BOX 50284 OSIZWENI 2952
5)	Existing Licence Holder: MA NKOSI ID NO. 5606265723089	6)	Existing Licence Holder Address: P O BOX 50284 OSIZWENI KWAZULU-NATAL 2952
7)	Type of application: DECEASED TRANSFER AND NEW OPERATING LICENCE	8)	Operating Licence Number: LGKZN0103000359
9)	Vehicle Type: MINIBUS	10)	1 X 15 (SEATED) + 0 (STANDING)
11)	Region: AMAJUBA		
12.1	2100F52100F500047405 - NEWCASTLE (TERMINUS STREET) TO NEWCASTLE (ALLEN STREET TAXI RANK) FROM NEWCASTLE TAXI RANK, TERMINUS STREET, LEFT INTO KIRKLAND STREET, LEFT INTO ALLEN STREET, RIGHT INTO DRakensBERG, LEFT INTO TUGELA STREET (INCANDU PARK), RIGHT INTO HJ VAN ECK STREET, LEFT INTO AQUAMARINE STREET, RIGHT AMETHYST STREET, RIGHT DRakensBERG STREET, LEFT INTO VICTORIA ROAD, RIGHT INTO ALLEN STREET TAXI RANK		
12.2	2100F521005B10047394 - NEWCASTLE TO NONGOMA FROM NEWCASTLE TAXI RANK, LEFT KIRKLAND, RIGHT ALLEN STREET, LEFT N11, RIGHT MR483, RIGHT R34 LEFT R33 ONTO R69 RIGHT INTO R618 TO NONGOMA TAXI RANK AND RETURN.		
12.3	2100F52100NE10047395 - NEWCASTLE TO EMPANGENI FROM NEWCASTLE TAXI RANK TURN LEFT INTO KIRKLAND STREET, TURN RIGHT INTO ALLEN STREET, TURN LEFT INTO N11, TURN RIGHT INTO MR483, TURN RIGHT INTO R34, INTO THE TAXI RANK IN EMPANGENI AND RETURN.		
12.4	2100F52100GN10047396 - NEWCASTLE TO NQUTHU FROM NEWCASTLE TAXI RANK LEFT KIRKLAND RIGHT ALLEN STREET LEFT N11 RIGHT MR483 RIGHT R34 ONTO NKANDE ROAD TO NQUTHU TAXI RANK AND RETURN.		
12.5	2100F52100M110047397 - NEWCASTLE TO DUMBE FROM NEWCASTLE TAXI RANK, LEFT KIRKLAND RIGHT ALLEN LEFT N11 LEFT MR483 RIGHT R34 LEFT R33 RIGHT DUMBE TAXI RANK IN PAULPIETERSBURG AND RETURN.		
12.6	2100F521004R10047398 - NEWCASTLE TO VRYHEID FROM NEWCASTLE TAXI RANK, LEFT INTO KIRKLAND RIGHT ALLEN STREET LEFT MR483 RIGHT R34 LEFT R33 LEFT TO R33 VRYHEID TAXI RANK AND RETURN.		
12.7	2100F52100H310047399 - NEWCASTLE TO DURBAN FROM NEWCASTLE TAXI RANK, LEFT KIRKLAND, RIGHT ALLEN STREET, RIGHT N11, LEFT N3, LEFT INTO ALICE STREET LEFT INTO ALBERT STREET RIGHT TO UMGENI ROAD DURBAN TAXI RANK AND RETURN.		
12.8	2202BQ2207BP10189241 - NEWCASTLE TO DUNDEE FROM NEWCASTLE TAXI RANK, LEFT KIRKLAND, RIGHT ALLEN STREET, RIGHT N11, LEFT R621 LEFT R68 TO DUNDEE TAXI RANK AND RETURN		
12.9	2100F521003Q10047401 - NEWCASTLE TO DUNDEE FROM NEWCASTLE TAXI RANK, LEFT KIRKLAND RIGHT ALLEN STREET RIGHT N11 LEFT R621 LEFT R68 TO DUNDEE TAXI RANK AND RETURN.		
12.10	2100F521003Q10047402 - UTRECHT TO NEWCASTLE FROM UTRECHT TAXI RANK INTO R34, INTO MR483, INTO N11, INTO ALLEN STREET, RIGHT INTO VOORTREKKER STREET TO TERMINUS STREET TAXI RANK IN NEWCASTLE.		
12.11	2202BS2100F600047408 - OSIZWENI TAXI RANK TO UTRECHT TAXI RANK FROM OSIZWENI TAXI RANK, RIGHT INTO MR483, LEFT R34, RIGHT TO UTRECHT TAXI RANK AND RETURN.		
12.12	2202BS2100F600047418 - OSIZWENI TOP RANK P209 TO KWA-MDAKANE TAXI RANK FROM OSIZWENI TOP RANK P209 ROAD TO KWA-MDAKANE TAXI RANK AND RETURN.		
12.13	2202BS2100F500047416 - OSIZWENI TAXI RANK OB1 TO NEWCASTLE (TERMINUS STREET TAXI RANK) FROM OSIZWENI TAXI RANK OB1 STREET, TURN LEFT INTO MR483, RIGHT INTO ALBERT WESSELS STREET, RIGHT INTO HARDWICK, LEFT INTO HARDWICK STREET, LEFT INTO ALLEN STREET, LEFT INTO KIRKLAND STREET, RIGHT INTO VOORTREKKER STREET, RIGHT INTO TERMINUS STREET TAXI RANK NEWCASTLE AND RETURN.		
12.14	2100F62100F500047387 - GOODHOPE SUPERMARKET TO NEWCASTLE (TERMINUS STREET TAXI RANK) FROM GOOD HOPE SUPERMARKET, BLAaubOSCH BRS, TURN INTO BR1, TURN RIGHT INTO MR483, RIGHT INTO ALBERT WESSELS, TURN RIGHT INTO HARDWICK STREET, LEFT INTO HARDING STREET, INTO ALLEN STREET, INTO KIRKLAND, RIGHT INTO VOORTREKKER STREET, RIGHT TO TERMINUS STREET TAXI RANK NEWCASTLE AND RETURN		
12.15	2100F521004P10047400 - NEWCASTLE TO PIETERMARITZBURG FROM NEWCASTLE TAXI RANK, LEFT KIRKLAND, RIGHT ALLEN STREET, RIGHT N11, LEFT INTO N3 RIGHT INTO CHURCH STREET TO PIETERMARITZBURG TAXI RANK AND RETURN.		



transport

Department:
Transport
Province of KwaZulu-Natal

GAZETTE

LGKZNG35-2019-NOV

REGION: ALL

1)	Application Number: APP0119473	2)	Gazette Number: LGKZNG35-2019-NOV
3)	Applicant: BA MKHUNGO ID NO. 4008075421080 Association: ZAMUKUKHANYA TAXI OWNERS ASSOCIATION	4)	Applicant Address: PO BOX 1549 PORT SHEPSTONE 4240
5)	Existing Licence Holder: NOT APPLICABLE ID NO. NOT APPLICABLE	6)	Existing Licence Holder Address: NOT APPLICABLE
7)	Type of application: NEW OPERATING LICENCE	8)	Operating Licence Number: LGKZN1003000220
9)	Vehicle Type: MINIBUS	10)	1 X 15 (SEATED) + 0 (STANDING)
11)	Region: UGU-OGWINI		
12.1	22067A22067A00051981 - PORT SHEPSTONE TO MBOTSHE FROM PORT SHEPSTONE APPROVED TAXI RANK INTO RYDER STREET TURN RIGHT INTO PORT SHEPSTONE OLD MAIN ROAD CR 107 AND PROCEED TO MBOTSHE AREA. OFF LOAD AND RETURN ALONG FORWARD ROUTE IN REVERSE.		
12.2	22067A22067A00051983 - PORT SHEPSTONE TO MGANKA FROM PORT SHEPSTONE APPROVED TAXI RANK INTO RYDER STREET TURN RIGHT INTO PORT SHEPSTONE OLD MAIN ROAD CR 107 PROCEED ALONG R107 AND PASS BHOBHOYI TURN LEFT INTO D1014 AND PROCEED TO MGANKA. OFF LOAD, LOAD AND RETURN ALONG FORWARD ROUTE IN REVERSE.		
12.3	KZPRERC2717062 - MURCHISON (REHOBOTH) TO PORT SHEPSTONE FROM MURCHISON TAXI RANK TURN RIGHT INTO MAIN HARDING ROAD AND TURN RIGHT INTO D412 ESPERANZER DRIVE PICK AND DROP TO REHOBOTH AND RETURN BACK INTO MAIN HARDING ROAD PROCEED TO MARBURG AND TURN LEFT INTO NELSON MANDELA DRIVE PICK AND DROP ALONG THE WAY TURN RIGHT INTO RYDER STREET ANOTHER RIGHT INTO DENNIS SHEPSTONE ROAD AND LEFT INTO CORNER STREET PROCEED AND TURN PROCEED TO PASS MARBURG AND TURN LEFT INTO NELSON MANDELA DRIVE PICK AND DROP ALONG THE WAY TURN RIGHT INTO RYDER STREET ANOTHER RIGHT INTO DENNIS SHEPSTONE ROAD AND LEFT INTO CORNER STREET PROCEED AND TURN RIGHT INTO BAZLEY CROSS R102 AND TURN LEFT INTO SINCLAIR ROAD PICK AND DROP INTO ORIBI PLAZA THEN PROCEED INTO AIKEN STREET TURN LEFT ON NELSON MANDELA DRIVE THEN RIGHT INTO RYDER STREET PROCEED INTO PORT SHEPSTONE TAXI RANK AND RETURN BACK USING THE SAME ROUTES AS DESCRIBED.		
12.4	KZPRERC2717111 - MURCHISON (ORIBI FLATS) TO PORT SHEPSTONE FROM MURCHISON TAXI RANK TURN LEFT INTO MAIN HARDING ROAD AND TURN LEFT INTO P262 ORIBI FLATS PICK AND DROP PROCEED TO IDWALA MILLS AND RETURN AND TURN LEFT INTO MAIN HARDING ROAD PROCEED TO MARBURG TURN LEFT TO NELSON MANDELA DRIVE.		
12.5	KZPRERC2717160 - MURCHISON (MADAKANE) TO PORT SHEPSTONE FROM MURCHISON TAXI RANK TURN RIGHT INTO MAIN HARDING ROAD THEN LEFT INTO D1098 INTO MADAKANE AREA PICK AND DROP ALONG THE WAY AND RETURN BACK INTO HARDING MAIN ROAD TURN RIGHT PROCEED INTO MARBURG PICK AND DROP. TURN LEFT INTO NELSON MANDELA DRIVE PICK AND DROP ALONG THE WAY TURN RIGHT INTO RYDER STREET ANOTHER RIGHT INTO DENNIS SHEPSTONE ROAD LEFT INTO CORNER STREET PROCEED AND TURN RIGHT INTO BAZLEY CROSS R102 AND TURN LEFT INTO SINCLAIR ROAD PICK AND DROP INTO ORIBI PLAZA THEN PROCEED INTO AIKEN STREET TURN LEFT ON NELSON MANDELA DRIVE THEN RIGHT IN RYDER STREET PROCEED INTO PORT SHEPSTONE TAXI RANK AND RETURN BACK USING THE SAME ROUTES AS DESCRIBED.		
12.6	KZPRERC2717209 - MURCHISON (JESUS) TO PORT SHEPSTONE FROM MURCHISON TAXI RANK TURN LEFT INTO MAIN HARDING ROAD AND TURN LEFT INTO KWANGWABE PROCEEDING INTO JESUS LOCATION PICK AND DROP INTO SASTI ROAD AND TURN LEFT INTO DAIRY ROAD CROSS P464 INTO PROTEA ROAD THEN TURN LEFT INTO NELSON MANDELA DRIVE PICK AND DROP ALONG THE WAY TURN RIGHT INTO RYDER STREET ANOTHER RIGHT INTO DENNIS SHEPSTONE ROAD AND LEFT INTO CORNER STREET PROCEED AND TURN RIGHT INTO BAZLEY CROSS R102 AND TURN LEFT INTO SINCLAIR ROAD PICK AND DROP INTO ORIBI PLAZA THEN PROCEED INTO AIKEN STREET TURN LEFT ON NELSON MANDELA DRIVE THEN RIGHT INTO RYDER STREET PROCEED INTO PORT SHEPSTONE TAXI RANK AND RETURN BACK USING THE SAME ROUTES AS DESCRIBED.		
12.7	KZPRERC2717258 - MURCHISON TO (MBOTSHA) TO PORT SHEPSTONE (ALTERNATIVE) FROM MURCHISON TAXI RANK TURN LEFT INTO MAIN HARDING ROAD AND TURN RIGHT INTO D1014 PICK AND DROP PROCEED INTO MBOTSHA PASSING MGANKA AND TURN BACK INTO MAIN HARDING ROAD PROCEED INTO MARBURG TURN LEFT INTO NELSON MANDELA DRIVE AND PICK AND DROP ALONG THE WAY TURN RIGHT INTO RYDER STREET ANOTHER RIGHT INTO DENNIS SHEPSTONE ROAD AND LEFT INTO CORNER STREET PROCEED AND TURN RIGHT INTO BAZLEY CROSS R102 AND TURN LEFT INTO SINCLAIR ROAD PICK AND DROP INTO ORIBI PLAZA THEN PROCEED INTO AIKEN STREET TURN LEFT ON NELSON MANDELA DRIVE THEN RIGHT INTO RYDER STREET PROCEED INTO PORT SHEPSTONE TAXI RANK AND RETURN BACK USING THE SAME ROUTES AS DESCRIBED.		
12.8	KZPRERC2717307 - MURCHISON TO IZINGOLWENI MURCHISON TAXI RANK TURN RIGHT INTO MAIN HARDING ROAD AND PROCEED ALONG MAIN HARDING ROAD DROP ALONG THE WAY TURN LEFT INTO IZINGOLWENI AND RIGHT P284 IZINGOLWENI TAXI RANK. RETURN BACK WITH NO PASSENGER USING THE SAME ROUTES AS DESCRIBED.		
12.9	KZPRERC2717356 - MURCHISON TO PORT SHEPSTONE FROM MURCHISON TAXI RANK TURN LEFT INTO MAIN HARDING ROAD PICK AND DROP MAVESHE, CROSS ROADS, NKONKA, KWASTHOLE, KING, MASHEMBENI, GANYAZA, NDUNENI, NOBAMBA, JOJI, ABC, NGWABE, NYENYEZI, MERLEWOOD, MARBURG PROCEED ALONG TURN LEFT INTO NELSON MANDELA DRIVE PICK AND DROP ALONG THE WAY TURN RIGHT INTO RYDER STREET ANOTHER RIGHT INTO DENNIS SHEPSTONE ROAD AND LEFT INTO CORNER STREET PROCEED AND TURN RIGHT INTO BAZLEY CROSS R102 AND TURN LEFT INTO SINCLAIR ROAD PICK AND DROP INTO ORIBI PLAZA THEN PROCEED INTO AIKEN STREET TURN LEFT ON NELSON MANDELA DRIVE THEN RIGHT INTO RYDER STREET PORT SHEPSTONE TAXI RANK AND RETURN BACK USING THE SAME ROUTES AS DESCRIBED WITH PASSENGERS.		



transport

Department:
Transport
Province of KwaZulu-Natal

GAZETTE

LGKZNG35-2019-NOV

REGION: ALL

12.10	<p>KZPRERC2717405 - MURCHISON (ILLOVO MILLS) TO PORT SHEPSTONE</p> <p>FROM MURCHISON TAXI RANK LEFT INTO MAIN HARDING ROAD PROCEED INTO MARBURG PICK AND DROP TURN LEFT INTO LEFT INTO P464 PROCEED INTO ILLOVO MILLS AND TURN LEFT INTO PELICAN ROAD AND TURN RIGHT INTO ALBERSVILLE ROAD AND LEFT INTO MEMORIAL ROAD PROCEED INTO REYNOLDS STREET AND TURN RIGHT INTO NELSON MANDELA DRIVE PICK AND DROP ALONG THE WAY TURN RIGHT INTO RYDER STREET ANOTHER RIGHT INTO DENNIS SHEPSTONE ROAD AND LEFT INTO CORNER STREET PROCEED AND TURN RIGHT INTO BAZLEY CROSS R102 AND TURN LEFT INTO SINCLAIR ROAD PICK AND DROP INTO ORIBI PLAZA THEN PROCEED INTO AIKEN STREET TURN LEFT INTO -NELSON MANDELA DRIVE THEN RIGHT INTO RYDER STREET PROCEED INTO PORT SHEPSTONE TAXI RANK AND RETURN BACK USING THE SAME ROUTES AS DESCRIBED.</p>
12.11	<p>KZPRERC2717454 - MURCHISON (MKHOLOMBE) TO PORT SHEPSTONE</p> <p>FROM MURCHISON TAXI RANK TURN LEFT INTO MAIN HARDING ROAD AND TURN LEFT INTO MKHOLOMBE RETURN BACK INTO CROSS MAIN HARDING ROAD INTO PALM ROAD (MERLEWOOD) AND TURN RIGHT (UNKNOWN ROAD) BACK INTO MAIN HARDING ROAD PROCEED TO PASS MARBURG AND TURN LEFT INTO NELSON MANDELA DRIVE PICK AND DROP ALONG THE WAY TURN RIGHT INTO RYDER STREET ANOTHER RIGHT INTO DENNIS SHEPSTONE ROAD AND LEFT INTO CORNER STREET PROCEED AND TURN RIGHT INTO BAZLEY CROSS R102 AND TURN LEFT INTO SINCLAIR ROAD PICK AND DROP INTO ORIBI PLAZA THEN PROCEED INTO AIKEN STREET TURN LEFT ON NELSON MANDELA DRIVE THEN RIGHT INTO RYDER STREET PROCEED INTO PORT SHEPSTONE TAXI RANK AND RETURN BACK USING THE SAME ROUTES AS DESCRIBED.</p>



transport

Department:
Transport
Province of KwaZulu-Natal

GAZETTE

LGKZNG35-2019-NOV

REGION: ALL

1) Application Number: APP0119476	2) Gazette Number: LGKZNG35-2019-NOV
3) Applicant: BA MKHUNGO ID NO. 4008075421080 Association: ZAMUKUKHANYA TAXI OWNERS ASSOCIATION	4) Applicant Address: PO BOX 1549 PORT SHEPSTONE 4240
5) Existing Licence Holder: NOT APPLICABLE ID NO. NOT APPLICABLE	6) Existing Licence Holder Address: NOT APPLICABLE
7) Type of application: NEW OPERATING LICENCE	8) Operating Licence Number: LGKZN1003000060
9) Vehicle Type: MINIBUS	10) 1 X 15 (SEATED) + 0 (STANDING)
11) Region: UGU-OGWINI	
12.1	22067A22067A00051981 - PORT SHEPSTONE TO MBOTSHE FROM PORT SHEPSTONE APPROVED TAXI RANK INTO RYDER STREET TURN RIGHT INTO PORT SHEPSTONE OLD MAIN ROAD CR 107 AND PROCEED TO MBOTSHE AREA. OFF LOAD AND RETURN ALONG FORWARD ROUTE IN REVERSE.
12.2	22067A22067A00051983 - PORT SHEPSTONE TO MGANKA FROM PORT SHEPSTONE APPROVED TAXI RANK INTO RYDER STREET TURN RIGHT INTO PORT SHEPSTONE OLD MAIN ROAD CR 107 PROCEED ALONG R107 AND PASS BHOBHOYI TURN LEFT INTO D1014 AND PROCEED TO MGANKA. OFF LOAD, LOAD AND RETURN ALONG FORWARD ROUTE IN REVERSE.
12.3	KZPRERC2717062 - MURCHISON (REHOBOTH) TO PORT SHEPSTONE FROM MURCHISON TAXI RANK TURN RIGHT INTO MAIN HARDING ROAD AND TURN RIGHT INTO D412 ESPERANZER DRIVE PICK AND DROP TO REHOBOTH AND RETURN BACK INTO MAIN HARDING ROAD PROCEED TO MARBURG AND TURN LEFT INTO NELSON MANDELA DRIVE PICK AND DROP ALONG THE WAY TURN RIGHT INTO RYDER STREET ANOTHER RIGHT INTO DENNIS SHEPSTONE ROAD AND LEFT INTO CORNER STREET PROCEED AND TURN PROCEED TO PASS MARBURG AND TURN LEFT INTO NELSON MANDELA DRIVE PICK AND DROP ALONG THE WAY TURN RIGHT INTO RYDER STREET ANOTHER RIGHT INTO DENNIS SHEPSTONE ROAD AND LEFT INTO CORNER STREET PROCEED AND TURN RIGHT INTO BAZLEY CROSS R102 AND TURN LEFT INTO SINCLAIR ROAD PICK AND DROP INTO ORIBI PLAZA THEN PROCEED INTO AIKEN STREET TURN LEFT ON NELSON MANDELA DRIVE THEN RIGHT INTO RYDER STREET PROCEED INTO PORT SHEPSTONE TAXI RANK AND RETURN BACK USING THE SAME ROUTES AS DESCRIBED.
12.4	KZPRERC2717111 - MURCHISON (ORIBI FLATS) TO PORT SHEPSTONE FROM MURCHISON TAXI RANK TURN LEFT INTO MAIN HARDING ROAD AND TURN LEFT INTO P262 ORIBI FLATS PICK AND DROP PROCEED TO IDWALA MILLS AND RETURN AND TURN LEFT INTO MAIN HARDING ROAD PROCEED TO MARBURG TURN LEFT TO NELSON MANDELA DRIVE.
12.5	KZPRERC2717160 - MURCHISON (MADAKANE) TO PORT SHEPSTONE FROM MURCHISON TAXI RANK TURN RIGHT INTO MAIN HARDING ROAD THEN LEFT INTO D1098 INTO MADAKANE AREA PICK AND DROP ALONG THE WAY AND RETURN BACK INTO HARDING MAIN ROAD TURN RIGHT PROCEED INTO MARBURG PICK AND DROP. TURN LEFT INTO NELSON MANDELA DRIVE PICK AND DROP ALONG THE WAY TURN RIGHT INTO RYDER STREET ANOTHER RIGHT INTO DENNIS SHEPSTONE ROAD LEFT INTO CORNER STREET PROCEED AND TURN RIGHT INTO BAZLEY CROSS R102 AND TURN LEFT INTO SINCLAIR ROAD PICK AND DROP INTO ORIBI PLAZA THEN PROCEED INTO AIKEN STREET TURN LEFT ON NELSON MANDELA DRIVE THEN RIGHT IN RYDER STREET PROCEED INTO PORT SHEPSTONE TAXI RANK AND RETURN BACK USING THE SAME ROUTES AS DESCRIBED.
12.6	KZPRERC2717209 - MURCHISON (JESUS) TO PORT SHEPSTONE FROM MURCHISON TAXI RANK TURN LEFT INTO MAIN HARDING ROAD AND TURN LEFT INTO KWANGWABE PROCEEDING INTO JESUS LOCATION PICK AND DROP INTO SASTI ROAD AND TURN LEFT INTO DAIRY ROAD CROSS P464 INTO PROTEA ROAD THEN TURN LEFT INTO NELSON MANDELA DRIVE PICK AND DROP ALONG THE WAY TURN RIGHT INTO RYDER STREET ANOTHER RIGHT INTO DENNIS SHEPSTONE ROAD AND LEFT INTO CORNER STREET PROCEED AND TURN RIGHT INTO BAZLEY CROSS R102 AND TURN LEFT INTO SINCLAIR ROAD PICK AND DROP INTO ORIBI PLAZA THEN PROCEED INTO AIKEN STREET TURN LEFT ON NELSON MANDELA DRIVE THEN RIGHT INTO RYDER STREET PROCEED INTO PORT SHEPSTONE TAXI RANK AND RETURN BACK USING THE SAME ROUTES AS DESCRIBED.
12.7	KZPRERC2717258 - MURCHISON TO (MBOTSHA) TO PORT SHEPSTONE (ALTERNATIVE) FROM MURCHISON TAXI RANK TURN LEFT INTO MAIN HARDING ROAD AND TURN RIGHT INTO D1014 PICK AND DROP PROCEED INTO MBOTSHA PASSING MGANKA AND TURN BACK INTO MAIN HARDING ROAD PROCEED INTO MARBURG TURN LEFT INTO NELSON MANDELA DRIVE AND PICK AND DROP ALONG THE WAY TURN RIGHT INTO RYDER STREET ANOTHER RIGHT INTO DENNIS SHEPSTONE ROAD AND LEFT INTO CORNER STREET PROCEED AND TURN RIGHT INTO BAZLEY CROSS R102 AND TURN LEFT INTO SINCLAIR ROAD PICK AND DROP INTO ORIBI PLAZA THEN PROCEED INTO AIKEN STREET TURN LEFT ON NELSON MANDELA DRIVE THEN RIGHT INTO RYDER STREET PROCEED INTO PORT SHEPSTONE TAXI RANK AND RETURN BACK USING THE SAME ROUTES AS DESCRIBED.
12.8	KZPRERC2717307 - MURCHISON TO IZINGOLWENI MURCHISON TAXI RANK TURN RIGHT INTO MAIN HARDING ROAD AND PROCEED ALONG MAIN HARDING ROAD DROP ALONG THE WAY TURN LEFT INTO IZINGOLWENI AND RIGHT P284 IZINGOLWENI TAXI RANK. RETURN BACK WITH NO PASSENGER USING THE SAME ROUTES AS DESCRIBED.
12.9	KZPRERC2717356 - MURCHISON TO PORT SHEPSTONE FROM MURCHISON TAXI RANK TURN LEFT INTO MAIN HARDING ROAD PICK AND DROP MAVESHE, CROSS ROADS, NKONKA, KWASTHOLE, KING, MASHEMBENI, GANYAZA, NDUNENI, NOBAMBA, JOJI, ABC, NGWABE, NYENYEZI, MERLEWOOD, MARBURG PROCEED ALONG TURN LEFT INTO NELSON MANDELA DRIVE PICK AND DROP ALONG THE WAY TURN RIGHT INTO RYDER STREET ANOTHER RIGHT INTO DENNIS SHEPSTONE ROAD AND LEFT INTO CORNER STREET PROCEED AND TURN RIGHT INTO BAZLEY CROSS R102 AND TURN LEFT INTO SINCLAIR ROAD PICK AND DROP INTO ORIBI PLAZA THEN PROCEED INTO AIKEN STREET TURN LEFT ON NELSON MANDELA DRIVE THEN RIGHT INTO RYDER STREET PORT SHEPSTONE TAXI RANK AND RETURN BACK USING THE SAME ROUTES AS DESCRIBED WITH PASSENGERS.



transport

Department:
Transport
Province of KwaZulu-Natal

GAZETTE

LGKZNG35-2019-NOV

REGION: ALL

12.10	<p>KZPRERC2717405 - MURCHISON (ILLOVO MILLS) TO PORT SHEPSTONE</p> <p>FROM MURCHISON TAXI RANK LEFT INTO MAIN HARDING ROAD PROCEED INTO MARBURG PICK AND DROP TURN LEFT INTO LEFT INTO P464 PROCEED INTO ILLOVO MILLS AND TURN LEFT INTO PELICAN ROAD AND TURN RIGHT INTO ALBERSVILLE ROAD AND LEFT INTO MEMORIAL ROAD PROCEED INTO REYNOLDS STREET AND TURN RIGHT INTO NELSON MANDELA DRIVE PICK AND DROP ALONG THE WAY TURN RIGHT INTO RYDER STREET ANOTHER RIGHT INTO DENNIS SHEPSTONE ROAD AND LEFT INTO CORNER STREET PROCEED AND TURN RIGHT INTO BAZLEY CROSS R102 AND TURN LEFT INTO SINCLAIR ROAD PICK AND DROP INTO ORIBI PLAZA THEN PROCEED INTO AIKEN STREET TURN LEFT INTO -NELSON MANDELA DRIVE THEN RIGHT INTO RYDER STREET PROCEED INTO PORT SHEPSTONE TAXI RANK AND RETURN BACK USING THE SAME ROUTES AS DESCRIBED.</p>
12.11	<p>KZPRERC2717454 - MURCHISON (MKHOLOMBE) TO PORT SHEPSTONE</p> <p>FROM MURCHISON TAXI RANK TURN LEFT INTO MAIN HARDING ROAD AND TURN LEFT INTO MKHOLOMBE RETURN BACK INTO CROSS MAIN HARDING ROAD INTO PALM ROAD (MERLEWOOD) AND TURN RIGHT (UNKNOWN ROAD) BACK INTO MAIN HARDING ROAD PROCEED TO PASS MARBURG AND TURN LEFT INTO NELSON MANDELA DRIVE PICK AND DROP ALONG THE WAY TURN RIGHT INTO RYDER STREET ANOTHER RIGHT INTO DENNIS SHEPSTONE ROAD AND LEFT INTO CORNER STREET PROCEED AND TURN RIGHT INTO BAZLEY CROSS R102 AND TURN LEFT INTO SINCLAIR ROAD PICK AND DROP INTO ORIBI PLAZA THEN PROCEED INTO AIKEN STREET TURN LEFT ON NELSON MANDELA DRIVE THEN RIGHT INTO RYDER STREET PROCEED INTO PORT SHEPSTONE TAXI RANK AND RETURN BACK USING THE SAME ROUTES AS DESCRIBED.</p>



transport

Department:
Transport
Province of KwaZulu-Natal

GAZETTE

LGKZNG35-2019-NOV

REGION: ALL

1) Application Number: APP0119478	2) Gazette Number: LGKZNG35-2019-NOV
3) Applicant: BC NGWENYA ID NO. 4806195585084 Association: SIZWE TAXI ASSOCIATION	4) Applicant Address: PO BOX 1677 NEWCASTLE 2940
5) Existing Licence Holder: NOT APPLICABLE ID NO. NOT APPLICABLE	6) Existing Licence Holder Address: NOT APPLICABLE
7) Type of application: NEW OPERATING LICENCE	8) Operating Licence Number: NOTAVAILABLE
9) Vehicle Type: MINIBUS	10) 1 X 15 (SEATED) + 0 (STANDING)
11) Region: AMAJUBA	
12.1	2100F52100LA10189153 - NEWCASTLE TO ULUNDI. FROM NEWCASTLE TAXI RANK JOIN VOORTREKKER STREET,TURN LEFT INTO MARCHISON STREET,RIGHT INTO ALLEN STREET,TURN LEFT INTO N11,TURN RIGHT TO JOIN P483,TURN RIGHT R34,TURN LEFT AT BLOOD RIVER TO R34 TOWARDS STILL WATER CONTINUE TOWARDS VRYHEID AND TURN RIGHT TO JOIN MEMOTH ROAD UNTIL INTO ULUNDI TURN OFF PROCEED UNTIL ULUNDI TAXI RANK AND RETURN ALONG THE SAME ROUTE.
12.2	2202BQ11008Z10189152 - NEWCASTLE TO JOHANNESBURG. FROM NEWCASTLE TAXI RANK,JOIN VOORTREKKER STREET,LEFT TO KIRKLAND STREET,TURN LEFT TO ALLEN STREET,TURN LEFT TO N11 TO R23 UNTIL PIENAAR STREET,TURN LEFT TO ALLEN STREET,TURN LEFT TO N11 TO R23 UNTIL PIENAAR STREET IN VOLKRUST TURN LEFT INTO R23,PASS GREYLINGSTRAD,BALFOUR,TURN RIGHT INTO N3,TURN INTO M2,OFF TO HARROW,INTO ANDERSON,TURN RIGHT TO RISSIK STREET,TURN RIGHT TO DEVILLIERS,TURN LEFT INTO WANDERERS,INTO PARK CITY RANK. RETURN: FROM PARK CITY RANK, DEVILLIERS STREET,TURN LEFT HARRISON STREET,TURN RIGHT INTO COMMISSIONER STREET,TURN LEFT INTO SIMMOND STREET,INTO M2 EAST INTO N3 AND THEN CONTINUE WITH SAME ROUTE NEWCASTLE.
12.3	2202BQ2202BQ00047491 - OSIZWENI TO NEWCASTLE - MADADENI FROM OSIZWENI TO MADADENI FROM OSIZWENI TOWNSHIP ALL SECTIONS USING AUTHORISED PUBLIC ROAD TRANSPORT TO JOIN P483 AT EMPOMPINI TEKU,KHUZANI THEN TURN RIGHT AT TEKU TO JOIN BR1.
12.4	2202BQ2202BQ00047492 - OSIZWENI TO NEWCASTLE - MADADENI ALL SECTION AT OSIZWENI TOWNSHIP TO JOIN P483 AT JACKALSPAN PASSING EMPOMPINI TEKU,KHUZANI THEN TURN RIGHT TO JOIN BR2 INTO MADADENI PASSING BREUERY THEN USE ANY OTHER AUTHORISED PUBLIC TRANSPORT ROUTE VIA MADADENI SHOPPING CENTER,AMAJUBA REGIONAL OFFICE USE ALL RANKING AND SHOPPING FACILITIES.
12.5	2202BQ2202BQ00047493 - OSIZWENI TO NEWCASTLE OSIZWENI TO NEWCASTLE AND RETURN FROM OSIZWENI SECTION A, D&F VIA TOP RANK, WARD FIVE TOWARDS EMPOMPINI AND JOIN MAIN ROAD P483 JOIN N11 TURN RIGHT INTO ALLEN STREET TURN LEFT INTO KIRKLANDS STREET, TURN INTO VOORTREKKER STREET INTO NEWCASTLE TAXI RANK. RETURN: SAME AS FORWARD ROUTE RESTRICTION: NO RESTRICTION TO AND FROM B. FROM OSIZWENI SECTION C, D & F PASS MAKHANYA EMAFOUR, JAKKALSPAN AND JOIN P483 TURN N11, TURN RIGHT INTO ALLEN STREET LEFT INTO KIRKLAND STREET, TURN RIGHT INTO VOORTREKKER STREET INTO NEWCASTLE TAXI RANK. RETURN: SAME AS FORWARD ROUTE RESTRICTION: NO RESTRICTION TO AND FROM. C. FROM OSIZWENI SECTION C, D & F EMATHANGINI, EMAROMENI, ESITOLLO, ESIMBOMVINI, XOLANI TOWARDS EMPOMPINI AND JOIN P483, TURN RIGHT INTO HARDWICK STREET, LEFT INTO HARDING STREET, RIGHT INTO ALLEN STREET, LEFT INTO SUTHERLAND, TURN RIGHT INTO VOORTREKKER STREET INTO NEWCASTLE TAXI RANK. RETURN: SAME AS FORWARD ROUTE RESTRICTION TO AND FROM D. FROM OSIZWENI SECTION C,D & F PASS KHUZANI, MANZANA, AND JOIN P483,TURN RIGHT INTO ASIPHEPE ROAD,ALBERT WESSELS ROAD,TURN RIGHT INTO HARDWICK STREET,LEFT INTO MURCHISON STREET,TURN RIGHT INTO VOORTREKKER STREET INTO NEWCASTLE TAXI RANK. RETURN: SAME AS FORWARD ROUTE RESTRICTION: NO RESTRICTION TO AND FROM E. FROM MNDZOZ VIA DICKS, JOIN P483, TURN RIGHT INTO ASIPHEPE ROAD, INTO ALBERT WESSELS STREET, TURN RIGHT INTO FARRADAY STREET, RIGHT INTO HARDWICK STREET, LEFT INTO MURCHISON STREET, TURN RIGHT INTO VOORTREKKER STREET INTO NEWCASTLE TAXI RANK RETURN: SAME AS FORWARD ROUTE RESTRICTION: NO RESTRICTION TO AND FROM
12.6	2202BQ2202BQ00047494 - NEWCASTLE TO ERMELO FROM NEWCASTLE TERMINUS TAXI RANK, INTO VOORTEKKAAR, TURN LEFT INTO KIRKLAND STREET, TURN LEFT INTO ALLEN STREET, INTO P354T,INTO N11-4, PASS CHARLESTOWN, PASS VOLKRUST, PASS AMERSFORT ENTR WITH N11 ROAD TO ERMELO WITH KERK STREET AND TURN RIGHT INTO ERMELO TAXI RANK
12.7	2202BQ2202BQ00047495 - NEWCASTLE TO EMPANGENI FROM NEWCASTLE TAXI RANK, INTO VOORTREKKER STREET, TURN LEFT TO KIRKLAND STREET, TURN RIGHT TO ALLEN STREET VIA ARBOR PARK SURBURBS, TURN LEFT INTO N11 ROAD, TURN RIGHT TO P486 VIA BLAUCHBOSCH TO UTRECHT, TURN RIGHT TO UTRECHT ROAD, INTERSECTION ENTER P41(R34), TURN LEFT AT BLOOD RIVER ON P41(R33) AND R34 VIA STILLWATER BP GARAGE TO VRYHEID, TURN RIGHT AT CROSS ROADS TO PP523(R34) VAI-VRYHEID, PASS MELMOTH, TURN LEFT TO ENKWALINI NDUNDULU AREA,INTO P47(R34) INTO EMPANGENI MAIN ROAD,TURN RIGHT AT BOXER SHOPPING CENTRE 'A' TAXI RANK EMPANGENI.
12.8	2202BQ2202BQ00047496 - NEWCASTLE TO PONGOLA FROM NEWCASTLE TAXI RANK, PROCEED STRAIGHT ACROSS TERMINUS STREET, INTO VOORTEKKAAR STREET, TURN LEFT TO KIRKLAND STREET, TURN RIGHT TO ALLEN STREET, VIA ARBOR PARK SURBURB, TURN LEFT TO N11 TURN RIGHT TO P486, VIA OSIZWENI TO UTRECHT, TURN RIGHT TO UTRECHT ROAD INTERSECTION ENTER P41(R34), TURN LEFT AT BLOOD RIVER INTERSECTION INTO P34-3(R33), VIA STILLWATER BP GARAGE,TURN RIGHT AT CROSS ROAD BEFORE VRYHEID INTO P523(R33) VIA BHEKUZULU TOWNSHIP INTO P46(R69), VIA LOUWSBURG, TURN LEFT AT ROASD INTERSECTION INTO P52-3 (R66), VIA MAGUDU, TURN LEFT TO N2 INTO PONGOLA TAXI RANK.
12.9	2202BQ2202BQ00047497 - NEWCASTLE TO JOHANNESBURG FROM NEWCASTLE TAXI RANK, JOIN VOORTREKKER STREET, LEFT TO KIRKLAND STREET, TURN LEFT TO ALLEN STREET, TURN LEFT TO N11 TO R23 UNTIL PIENAAR STREET, TURN LEFT TO ALLEN STREET, TURN LEFT TO N11 TO R23 UNTIL PIENAAR STREET IN VOLKRUST TURN LEFT INTO R23, PASS GREYLINGSTRAD, BALFOUR, TURN RIGHT INTO N3, TURN INTO M2, OFF TO HARROW, INTO ANDERSON, TURN RIGHT TO RISSIK STREET, TURN RIGHT TO DEVILLIERS, TURN LEFT INTO WANDERERS, INTO PARK CITY RANK. RETURN JOUNEY DEPART FROM ARK CITY RANK, DEVILLIERS STREET, TURN LEFT HARRISON STREET, TURN RIGHT INTO COMMISSIONER STREET, TURN LEFT INTO SIMMOND STREET, INTO M2 EAST INTO N3 AND THEN CONTINUE WITH SAME ROUTE.



transport

Department:
Transport
Province of KwaZulu-Natal

GAZETTE

LGKZNG35-2019-NOV

REGION: ALL

12.10	2202BQ2202BQ00047498 - NEWCASTLE TO VRYHEID SIZWE TAXI RANK IN NEWCASTLE TO JOIN VOORTREKKER STREET TURN LEFT INTO MARCHISON STREET, RIGHT INTO ALLEN STREET CONTINUE WITH N11, TURN RIGHT P483 ROAD, TURN RIGHT TO R34 ROAD, TURN LEFT AT BLOOD RIVER TO R34 ROAD INTO VRYHEID JOIN KERK STREET UP TO VRYHEID STATION TAXI RANK AND RETURN OVER THE SAME ROUTE. RESTRICTION: PASSENGER TO BE PICKED AND DROPPED OF AT BLOOD RIVER ONLY.
12.11	2202BQ2202BQ00047499 - NEWCASTLE TO PAULPIETERSBURG FROM NEWCASTLE TAXI RANK JOIN VOORTREKKER STREET TURN LEFT INTO MARCHISON STREET RIGHT INTO ALLEN STREET, TURN LEFT INTO N11 TURN RIGHT TO JOIN P483 TURN RIGHT R34 TURN LEFT AT BLOOD RIVER TO R34 TOWARDS STILL WATER, FROM STILL WATER TURN LEFT INTO PAULPIETERSBURG TAXI RANK, RETURN OVER SAME ROUTE.
12.12	2202BQ2202BQ00047502 - OSIZWENI TO NEWCASTLE - UTRECHT (A) FROM OSIZWENI SECTION C,D&E VIA TOP RANK TOWARDS EMPOMPINI JOIN P483 ROAD VIA KUBEKA STAND ESHLAHLANI JACKALASPAN, DICKS TURN OFF MENDOZO SCHOOL KHUMALO STAND, ESITESHINI, RAUTMANS DAIRY STOP, ZIMBUTHU AREA STOP, KWACELE STOP VIA EITHER WHITE CITY EMADALENI TO UTRECHT TAXI RANK. RETURN AS SAME AS FORWARD ROUTE. RESTRICTION: NO RESTRICTION TO AND FROM. (B) FROM OSIZWENI SECTION VIA MAKHANYA, EMA FOUR P483 ROAD VIA ENYONINI STOP, EMASANGWENI STOP DICKS BUS STOP, ZIMBUTHU AREA VIA EITHER WHITE CITY OR EMADALENI UNTIL UTRECHT TAXI RANK. RETURN: SAME AS FORWARD ROUTE. RESTRICTION: NO RESTRICTION TO AND FROM. (C) FROM OSIZWENI C, D & E VIA TOP RANK, EMATHANGINI, EMAROMENI ESITOLE ESIBOMVU XOLANI TOWARDS EMPOMPINI VIA P483 ROAD TO DICK TURN OFF MENDOZO BUS STOP TO MADELENI UNTIL UTRECHT TAXI RANK. RETURN: SAME AS FORWARD ROUTE. RESTRICTION: NO RESTRICTION TO AND FROM. (D) FROM OSIZWENI SECTION C,D & E VIA KHUZANI, MANZANA & JOIN MAIN ROAD TO P483 DICKS TURN OFF MENDOZO BUS STOP ZIMBUTHU AREA, KWACELE STOP VIA WHITE CITY OR EMADALENI UNTIL UTRECHT TAXI RANK. RETURN: SAME AS INWARD ROUTE. RESTRICTION: NO RESTRICTION TO AND FROM.
12.13	2202BQ2202BQ00047503 - NEWCASTLE TO PIET RETIEF FROM NEWCASTLE TAXI RANK, INTO TERMINUS STREET, TURN RIGHT TO VOORTREKKER STREET, TURN LEFT TO KIRKLAND STREET, TURN LEFT TO ALLEN STREET, TURN LEFT TO N11, PASS CHARLESTOWN, INTO LANGSNEK STREET AT VOLKRUST, TURN RIGHT AT DE KOCK STREET INTO R543, PASS VUKUZAKHE TOWNSHIP INTO VAN REBECK STREET AT WAKKERSTROOM, TURN LEFT TO KRUGER STREET INTO R543, PASS DURKERS DORP (MAPOLA) INTO KERK STREET AT PIET RETIEF, TURN RIGHT TO ZUIDEND STREET, TURN LEFT INTO WESTEND STREET, INTO PIET RETIEF TAXI RANK.
12.14	2202BQ2202BQ00047504 - NEWCASTLE TO DURBAN FROM NEWCASTLE TAXI RANK VOORTREKKER STREET TURN TO KIRKLAND STREET, TURN TO ALLEN STREET TURN TO N11, BYPASS LADYSMITH, ESTCOURT, MOOIRIVER, PIETERMARITZBURG DROP PASSENGER AT PINETOWN.
12.15	2202BQ2202BQ00047536 - NEWCASTLE TO SPRINGS FROM SIZWE TAXI RANK NEWCASTLE INTO VOORTREKKER STREET, TURN LEFT INTO KIRKLAND STREET LEFT INTO ALLEN STREET INTO N11 R23 VOLKRUS UNTIL PIENAAR STREET, THEN LEFT INTO R23 AGAIN PASSING GREYLINGSTAD, TURN RIGHT INTO R51 PASSING BALFOUR NIGEL UP TO SPRINGS INTO SECOND STREET THEN TO LONG DISTANCE TAXI AT MODEL TRANSFER CENTRE AND RETURN ON THE SAME ROUTE. NO PICKING UP EN ROUTE ON FORWARD JOURNEY NO PICKING UP OR DROPPING OFF EN ROUTE ON RETURN JOURNEY.
12.16	2202BQ2202DH10047507 - NEWCASTLE TO LADYSMITH FROM TAXI RANK INTO VOORTREKKER STREET, TURN ALLEN STREET TO N11, TO LADYSMITH TAXI RANK AND RETURN WITH PASSENGER VIA SAME ROUTE. NO PICKING UP EN ROUTE ON FORWARD JOURNEY, NO PICKING UP OR DROPPING OFF EN ROUTE ON RETURN JOURNEY.
12.17	2202BQ22068T10047509 - NEWCASTLE TO PIETERMARITZBURG FROM NEWCASTLE TAXI INTO VOORTREKKER STREET TURN KIRKLAND STREET, TURN ALLEN STREET TAKE N11 BYPASS LADYSMITH, ESTCOURT TO N3 BYPASS MOOIRIVER, HOWICK TO PIETERMARITZBURG AND RETURN WITH PASSENGERS VIA SAME ROUTE. NO PICKING UP EN ROUTE ON FORWARD, JOURNEY, NO PICKING UP OR DROPPING OFF EN ROUTE ON RETURN JOURNEY.
12.18	2202BQ2206LS10047510 - CHARTER SERVICE FROM SIZWE TAXI RANK TO POINT WITHIN THE PROVINCE OF KZN ONLY. NO PICKING UP OR SETTING DOWN OF PASSENGERS EN ROUTE.
12.19	2202BQ2206YH10047500 - NEWCASTLE TO ULUNDI FROM NEWCASTLE TAXI RANK JOIN VOORTREKKER STREET, TURN LEFT INTO MARCHISON STREET, RIGHT INTO ALLEN STREET, TURN LEFT INTO N11, TURN RIGHT TO JOIN P483, TURN RIGHT R34, TURN LEFT AT BLOOD RIVER TO R34 TOWARDS STILL WATER CONTINUE TOWARDS VRYHEID AND TURN RIGHT TO JOIN MEMOTH ROAD UNTIL INTO ULUNDI TURN OFF PROCEED UNTIL ULUNDI TAXI RANK AND RETURN ALONG THE SAME ROUTE.
12.20	2202BQ2207BP10047506 - NEWCASTLE TO DUNDEE FROM TAXI RANK INTO VOORTREKKER STREET, TURN TO ALLEN STREET TO N11, BYPASS DANHAUSER TO DUNDEE TAXI RANK AND RETURN. NO PICKING UP EN ROUTE ON FORWARD JOURNEY, NO PICKING UP OR DROPPING OFF EN ROUTE ON RETURN JOURNEY.



transport

Department:
Transport
Province of KwaZulu-Natal

GAZETTE

LGKZNG35-2019-NOV

REGION: ALL

1)	Application Number: APP0119481	2)	Gazette Number: LGKZNG35-2019-NOV
3)	Applicant: EK NCAYIYANE ID NO. 6301105865089 Association: BAMBANANI TAXI ASSOCIATION(KZN)	4)	Applicant Address: PO BOX 1299 MARGATE 4275
5)	Existing Licence Holder: EM MENDU ID NO. 4309105489083	6)	Existing Licence Holder Address: GERMISTON GERMISTON GERMISTON KWA-ZULU NATAL 1400
7)	Type of application: NORMAL TRANSFER	8)	Operating Licence Number: LKNKZN0153814
9)	Vehicle Type: NOT AVAILABLE	10)	1 X 12 (SEATED) + 0 (STANDING)
11)	Region: UGU-OGWINI		
12.1	220BGG2206FG00194258 - PORT EDWARD / BRAEMAR/IZINGOLWENI/ MARGATE ROUTE STARTING POINT – BREMER ROAD, IZINGOLWENI, PORT EDWARD TURN LEFT INTO BREMER ROAD. PROCEED ALONG BREMER ROAD TOWARDS IZINGOLWENI, TURN RIGHT- GRAVEL ROAD BREMER /NZIMAKWE ROAD, ENKONENI STORE- DROP OFF AND PICK UP, PROCEED ALONG GRAVEL ROAD – ENKONENI TOWARDS NZIMAKWE, PROCEED ALONG, PASS ENTABENI SCHOOL, PROCEED SOMPISI STORE, TURN LEFT D861 TO WOZA, PROCEED TO BHAMBULA TAXI RANK, THONGASI ROAD TOWARDS PORT EDWARD, PROCEED PASS THONGASI SCHOOL, THONGASI TAXI RANK, BALULA ROAD, TURN RIGHT TOWARDS PORT EDWARD TAXI RANK, SAME ROUTINE BACK.		
12.2	2206FG220BGG00194259 - PORT EDWARD TO WOZA / NZIMAKWE ROUTE. FROM PORT EDWARD TAXI RANK TURN RIGHT INTO MAIN ROAD ROBOT, PROCEED R61 TOLL TOWARDS MARGATE , PROCEED R61 PALM BEACH, TURN LEFT TOWARDS IZINGOLWENI. NZIMAKWE ROAD ---TARR ROAD, PROCEED TO MUNSTER ROAD ?MUNSTER SHOPPING CENTRE, TURN RIGHT INTO IZINGOLWENI GRAVEL ROAD PASS JERICHO STORE PICK UP AND DROP OFF AT GATE STORE, THONGASI ROAD D1097, TURN RIGHT D0861- WOZA ROAD, PROCEED STRAIGHT ALONG WOZA ROAD, TURN LEFT TO PORT EDWARD TAXI RANK.		
12.3	2206FG220BGG00194260 - PORT EDWARD - XOLO/ GCILIMA ROUTE FROM PORT EDWARD / XOLO/ GCILIMA ROUTEPORT EDWARD TAXI RANK TOWARDS XOLO ROUTE TRIBAL AREA, PORT EDWARD/ IZINGOLWENI TARR ROAD, TURN RIGHT PENDUKA TOWARDS GCILIMA AND MARGATE TAXI RANK, PROCEED WITH GRAVEL ROAD --- PENDUKA MANZAMHLOPHE GRAVEL ROAD, PROCEED PASS JABULANI STORE D1095 GRAVEL XOLO SERVICE GRAVEL ROAD, PROCEED ALONG TOWARDS GCILIMA, KWA MKHIZE STORE ? DROP OFF AND PICK UP, TURN LEFT TO D1092 NKOTHANENI, TURN AROUND AT NKOTHANENI/THUTHUKA TAXI RANK, TURN RIGHT OKHUSHWINI GRAVEL ROAD, THOKOTHE ROAD SERVICE DELIHLAZO TAXI RANK, TURN AROUND SAME BACK.		
12.4	2206FG22067A00194261 - PORT EDWARD TO PORT SHEPSTONE FROM PORT EDWARD TAXI RANK TURN RIGHT TO THE ROBOT, AT THE ROBOT TURN LEFT TO R61 AND PROCEED WITH R61 TOWARDS MUNSTER PICK UP AND DROP OFF AT MUNSTER, PROCEED TO TRAFALGAR PICK UP AND DROP OFF AND PROCEED TOWARDS SAN LAMEER PICK UP AND DROP OFF MARINA BEACH PROCEED TOWARDS SOUTHBROOM BUS STOP PICK UP AND DROP. PROCEED STRAIGHT WITH R61, TURN LEFT TO ALFORD ROAD AND TURN RIGHT WITH ALFORD TO R620, PROCEED WITH R620 MARINE DRIVE TO MANABA PICK UP AND DROP OFF AT MANABA BUS STOP, PROCEED WITH MARINE DRIVE UVONGO PICK UP AND DROP OFF UVONGO BUS STOP, PROCEED TO ST MICHAELS PICK UP AND DROP OFF AT ST MICHAELS, PROCEED TO SHELLY BEACH STOP AT ABRI SPIES PICK UP AND DROP OFF, PROCEED WITH MARINE DRIVE TOWARDS MC DONALD'S FARM STOP AND DROP OFF PORT SHEPSTONE TECHNIKON PROCEED WITH R61TURN RIGHT AT QUARRY ROAD INTERSECTION TURN LEFT IN BAZLEY ROAD TURN LEFT INTO CORNNER ROAD TURN RIGHT IN MC ARTHUR STREET TURN RIGHT IN DENNIS SHEPSTONE TURN LEFT IN RYDER STREET ACROSS NELSON MANDELA INTO PORT SHEPSTONE TAXI RANK SAME ROUTE BACK TO PORT EDWARD.(CHANGE OF STARTING POINT) AS PER THE DECISION OF THE BOARD.		
12.5	220BGG2206EZ00194262 - PORT EDWARD TO MARGATE. FROM PORT EDWARD TAXI RANK TURN RIGHT TO THE ROBOT, AT THE ROBOT TURN LEFT TO R61 AND PROCEED WITH R61 TOWARDS MUNSTER PICK UP AND DROP OFF AT MUNSTER, PROCEED TO TRAFALGAR PICK UP AND DROP OFF AND PROCEED TOWARDS SAN LAMEER PICK UP AND DROP OFF MARINA BEACH PROCEED TOWARDS SOUTHBROOM BUS STOP PICK UP AND DROP OFF, PROCEED STRAIGHT WITH R61, TURN LEFT TO ALFORD ROAD AND TURN RIGHT WITH ALFORD TO R620, PROCEED WITH R620 TO EMOYENI TAXI RANK, SAME ROUTE BACK TO THE RANK.		
12.6	2206EO2206EZ00194263 - GCILIMA TO MARGATE GCILIMA TAXI RANK. FROM GCILIMA R-D MARGATE, SERVICE TURN LEFT NKAMPINI-MBAMBI HIGH SCHOOL PICK UP DROP OFF MQADI STOPPING ZONE, TURN RIGHT D203- BHOKODISA, STOP AT MHLABULUNGILE SCHOOL, THANDOKUHLE / SHAKA STORE DROP OFF AND PICK UP, PROCEED ALONG D203, TURN LEFT R61 TOWARDS MARGATE, TURN LEFT AT RAMSGATE TURN OFF, TURN RIGHT AT ALFORD AVENUE, TURN LEFT IN MARINE DRIVE, TURN INTO EMOYENI TAXI RANK, RETURN SAME BACK TO GCILIMA.		
12.7	2206EV2206EZ00194264 - MVUTSHINI TO MARGATE. FROM MVUTSHINI STAR POINTS TAXI RANK, PROCEED WITH GRAVEL ROAD TO MANKUNTSHANE PICK UP AT MBHELE BUS STOP, TURN RIGHT TO D1091 AT BANGUNI STORE PICK UP BANGUNI STORE, PROCEED THEN TURN LEFT INTO GRAVEL ROAD OATLANDS TOWARDS GAMALAKHE, TURN RIGHT INTO FASCADALE ROAD TO RAMSGATE PICK UP AND DROP OFF RAMSGATE TURN LEFT WITH R620 TO MARGATE-PROCEED WITH MARINE DRIVE TURN RIGHT TO MARGATE TAXI RANK, SAME ROUTE BACK TO MVUTSHINI.		
12.8	2206EO2206EZ00194265 - 8.GCILIMA ROUTE TO MARGATE. FROM GCILIMA TAXI RANK, GCILIMA ROAD, MARGATE SERVICE TURN LEFT NKAMPINI MBAMBI HIGH SCHOOL PICK UP AND DROP OFF, MQADI STOPPING ZONE TURN RIGHT D203 BHOKODISA, STOP AT MHLABULUNGILE SCHOOL, THANDOKUHLE / SHAKA STORE DROP OFF AND PICK UP, PROCEED ALONG D203, TURN LEFT AT R61 TOWARDS MARGATE, TURN LEFT AT RAMSGATE TURN OFF, TURN LEFT IN MARINE DRIVE, TURN RIGHT INTO EMOYENI TAXI RANK, AND RETURN OPPOSITE ROUTE BACK.		
12.9	220BGY2206EZ00194266 - .LAMONT ROUTE- MARGATE . FROM MANKUNTSHANE RANK, TURN RIGHT GRAVEL ROAD D1091, STOP MLONDE HIGH SCHOOL, PROCEED ALONG D1091 GRAVEL ROAD, DLAMINI STOP PICK UP AND DROP OFF, MTHOMBOTHI SCHOOL STOPPING ZONE, PROCEED ALONG TO LUDIMALA CLINIC --- PICK UP AND DROP OFF ZONE, LAMONT BIG STOP ? DROP OFF AND PICK UP ? DIP TANK, TURN OFF TO SERVICE ROAD NGWEMABALA, TURN TOWARDS SUNDUZA TAXI RANK. USE THE SAME ROUTE BACK TO MARGATE TAXI RANK AND RETURN.		



transport

Department:
Transport
Province of KwaZulu-Natal

GAZETTE

LGKZNG35-2019-NOV

REGION: ALL

1)	Application Number: APP0119487	2)	Gazette Number: LGKZNG35-2019-NOV
3)	Applicant: PV KHONJELWAYO ID NO. 8710055293084 Association: MADADENI TAXI OWNERS ASSOCIATION	4)	Applicant Address: HOUSE NO F437 SECTION 6 MADADENI 2981
5)	Existing Licence Holder: JJ KHONJELWAYO ID NO. 4306105201088	6)	Existing Licence Holder Address: P O BOX 9146 NEWCASTLE KWAZULU NATAL 2951
7)	Type of application: NORMAL TRANSFER	8)	Operating Licence Number: LGKZN0103001191
9)	Vehicle Type: MINIBUS	10)	1 X 15 (SEATED) + 0 (STANDING)
11)	Region: AMAJUBA		
12.1	2202BR2202BR00047653 - KWAHOFINA ECANAN SECTION TO MADADENI TOWNSHIP FROM KWAHOFINA CANAN SECTION NEW SETTLEMENT HOUSING AND THE RIVERSIDE PROCEED STRAIGHT ON ROAD BETWEEN SECTION 3 AND RIVERSIDE HOUSING AT FOUR WAY STOP PROCEED STRAIGHT VIA METHODIST CHURCH VIA SECTION 1 CLINIC AND TAXI RANK, TURN RIGHT AT SECTION 1 RANK PROCEED STRAIGHT TURN LEFT AT KWAMAVUSO CORNER HOUSE PROCEED STRAIGHT TURN LEFT AT LUTHERAN CHURCH PROCEED STRAIGHT TURN RIGHT AT EMBONGOLWENI CHURCH, VIA BP GARAGE VIA AMAJUBA DISTRICT OFFICE IKHWEZI SECTION AND VIA SAPS STATION MADADENI AT ROBOT TURN RIGHT TO INGAGANE INTERSECTION, TURN RIGHT AT THE ROBOT CROSSING INGAGANE RIVER VIA MATUKUSA NEW TOWNSHIP AT KEYWAY MOTORS (MASTUKUSA) ROBOT PROCEED STRAIGHT VIA RAILWAY STATION KARBOCHEM, TURN LEFT ENTER ROAD N11 AND TURN RIGHT INTO ALLEN STREET TO NEWCASTLE, VIA ARBOR PARK TOWN HOUSES, PROCEED ON ALLEN STREET ENTER NEWCASTLE, TURN LEFT AT KIRKLAND STREET, TURN RIGHT AT VOORTREKKER STREET PROCEED STRAIGHT ACROSS TERMINUS STREET TAXI RANK RETURN WITH SAME ROUTE TO MADADENI TOWNSHIP, TURN RIGHT AT KEYWAY MOTORS ROBOT INTO ALBERT WESSWLS ROAD VIA EMABHODINI (NEWCASTLE TEXTILE INDUSTRIES AND HEAVY ENGINEERING INDUSTRY), PROCEED STRAIGHT ENGEN GARAGE VIA FOUR WAY STOP PROCEED STRAIGHT, TURN RIGHT AT ROBOT VIA KARD BRO TESTING STATION, TURN RIGHT ENTER HARDWICK STREET, TURN LEFT AT KINGS HOTEL INTO HARDING STREET PROCEED STRAIGHT, TURN RIGHT AT BP GARAGE AND BRADROWS FURTHERS, INTO ALLEN STREET PROCEED STRAIGHT, TURN LEFT AT KIRKLANDS STREET, TURN RIGHT INTO VOORTREKKER STREET PROCEED STRAIGHT ACROSS TERMINUS STREET ENTER NEWCASTLE APPROVED TAXI RANK RETURN WITH SAME ROUTE TO MADADENI TOWNSHIP.		
12.2	2202BR2202BQ00057614 - MADADENI (KWABESTER) TO NEWCASTLE FROM KWABESTER (TURN OFF TO ISCOR), VIA HOSTEL, VIA EGESINI, RIGHT AT ROAD INTERSECTION, RIGHT AT ZENZELE T-JUNCTION (BETWEEN 4 AND 5), VIA WALL TO WALL SHOP, VIA SURGERY, VIA EZINCWADINI, VIA MAZIBUYE TESTING STATION, LEFT OF RIGHT VIA AMAJUBA COLLEGE, VIA MAGISTRATES OFFICE, VIA POLICE STATION, TURN RIGHT AT INGAGANE INTERSECTION AND ROBOT. AT KEYWAY MOORS PROCEED STRAIGHT VIA RAILWAY STATION, VIA KARBOCHEM, TURN LEFT OR ENTER N11 ROAD, TURN RIGHT AT ALLEN STREET, VIA ARBOR PARK, POLICE STATION/NEWCASTLE HIGH SCHOOL, TURN LEFT AT KIRKLAND STREET, TURN RIGHT AT VOORTREKKER STREET PROCEED ACROSS TERMINUS STREET ENTER APPROVED NEWCASTLE TAXI RANK. RETURN WITH SAME ROUTE TO MADADENI TOWNSHIP OR FROM BESTER STOP T-DISJUNCTION (ISCOR PTY LTD), TURN OFF, TURN LEFT AT EMATSHENI AMHLOPHE PROCEED STRAIGHT VIA OLD KZT DEPOT, VIA WORLD OF PRAISE CHURCH, TURN RIGHT AT T-JUNCTION, TURN LEFT AT ROBOT BEER WHOLESALE, ENTER ROAD BETWEEN SECTION 2 EAST AND SECTION 5 WEST, TURN RIGHT PROCEED ON ROAD, VIA SECTION 5, AMAJUBA COLLEGE, MAGISTRATES OFFICE AND POLICE STATION PROCEED TO INGAGANE T-JUNCTION, TURN RIGHT TO INGAGANE INTERSECTION. AT KEWWAY MOTORS (MATUKUSA) ROBOT PROCEED STRAIGHT VIA RAILWAY STATION KARBOCHEM, TURN LEFT ENTER ROAD 11 AND TURN RIGHT INTO ALLEN STREET TO NEWCASTLE. VIA ARBOR PARK TOWN HOUSES, PROCEED ON ALLEN STREET ENTER NEWCASTLE, TURN LEFT AT KIRKLAND STREET, TURN RIGHT AT VOORTREKKER STREET PROCEED ACROSS TERMINUS STREET ENTER APPROVED NEWCASTLE TAXI RANK. RETURN WITH SAME ROUTE TO MADADENI TOWNSHIP.		
12.3	2202BR2100F500057617 - MADADENI (KWANYEMBE) TO NEWCASTLE FROM N SECTION TAXI RANK KWANYEMBE, TURN RIGHT ENTER P SECTION ENTER ROAD FROM P1 STOP, VIA POST BOX, TURN LEFT AT STAFFORD CLINIC OR RIGHT. TURN RIGHT ENTER M SECTION. TURN RIGHT AT ROAD INTERSECTION VIA DEDANGIFUNDE HIGH SCHOOL, TURN LEFT MUZIKAYISE JUNIOR PRIMARY, TURN RIGHT ENTER L SECTION STRAIGHT TURN LEFT ON ROAD BETWEEN SECTION 7 AND SECTION 6 TO MADADENI BREWERY VIA VIRGINIA SUPERMARKET, VIA MADADENI LIGHT INDUSTRIES, VIA BINDA HARDWARE MOYOMUHLE TAXI RANK AND COMMUNITY CENTRE. AT ROBOT TURN RIGHT ENTER MAIN ROAD P483 FROM NEWCASTLE TO OSIZWENI, BUFFALO FLATS AND UTRECHT TO NEWCASTLE AT INGAGANE ROBOT CROSS-OVER INGAGANE RIVER TURN LEFT AT KEYWAY MOTORS ROBOT INTO ASIPHEPHE ROAD ENTER ALBERT WESSELS ROAD, VIA LIGHT AND TEXTILE INDUSTRIES EMABHODINI TO NEWCASTLE VIA PROTECTION SERVICE TURN RIGHT ALLEN STREET PROCEED TURN LEFT AT KIRKLAND STREET, TURN RIGHT AT VOORTREKKER STREET PROCEED ACROSS TERMINUS STREET, ENTER APPROVED NEWCASTLE TAXI RANK. RETURN WITH SAME ROUTE TO MADADENI TOWNSHIP.		
12.4	2202BR2100F500057618 - MADADENI TO NEWCASTLE FROM R-SECTION TAXI RANK R826 HOUSE RIGHT, ENTER ROAD BETWEEN R-SECTION AND SECTION 6, TURN LEFT RASTA PAZZA SHOP, STRAIGHT, VIA ZENZELE SHOPPING COMPLEX, VIA MADADENI HOSPITAL, TURN RIGHT AT INTERSECTION, TURN RIGHT AT CRIPPLE CENTRE AND VIA CIRCUIT OFFICE, VIA AMAJUBA TECHNOLOGY CENTRE, TURN LEFT ENTER SECTION 2, VIA AMAJUBA COLLEGE, VIA MAGISTRATES OFFICES AND MADADENI POLICE SERVICE, TURN LEFT AT INGAGANE INTERSECTION ROBOT ROAD 483, VIA MATUKUSA NEW SETTLEMENT, AT AMATUKUSA ROBOT, TURN RIGHT INTO ASIPHEPHE ROAD, PROCEED STRAIGHT ENTER ALBERT WESSELS ROAD, VIA EMABHODINI TEXTILE AND LIGHT INDUSTRIES. ALTERNATIVE ROUTE FROM EGESINI SECTION 7 R VIA KHULAKAHLE CRÈCHE, VIA MCEBOWOLWAZI PRIMARY SCHOOL, TURN RIGHT AT MCEBOWOLWAZI PRIMARY SCHOOL, TURN LEFT AT L POST OFFICE BOX, TURN LEFT AT HOUSE L597, TURN RIGHT AT MAZULU HIGH SCHOOL, TURN LEFT AT ZENZELE SUPERMARKET, VIA MADADENI HOSPITAL, TURN RIGHT AT ROAD INTERSECTION, VIA CRIPPLE CENTRE, VIA EDUCATION CIRCUIT OFFICE, VIA AMAJUBA TECHNOLOGY, TURN LEFT, ENTER SECTION 2 ROAD, VIA AMAJUBA COLLEGE, VIA MAGISTRATES OFFICE AND SAPS STATION, PROCEED STRAIGHT, VIA IKHWEZI STATION, TURN RIGHT AT ASIPHEPHE ROAD, ENTER ALBERT WESSELS ROAD, VIA AMABHODINI PROCEED STRAIGHT, VIA PROTECTION SERVICES, TURN RIGHT, ENTER ALLEN STREET, PROCEED STRAIGHT, TURN LEFT AT KIRKLAND STREET, TURN RIGHT AT VOORTREKKER STREET, PROCEED ACROSS TERMINAL STREET, ENTER NEWCASTLE APPROVED TAXI RANK AND RETURN WITH SAME ROUTE TO MADADENI SECTION.		
12.5	2202BR2100F500057619 - MADADENI (LISTER FARM) TO NEWCASTLE LISTER FARM/SIZANANI SCHOOL GRAVEL ROAD, VIA SIZAMOKUHLA PRIMARY, VIA FAMILY PACK STORE, TURN RIGHT STRAIGHT, ACROSS THE THEKU RIVER/BUTHELEZI SHOP 1087, VIA HLONIPHANI REST ON THE RIGHT, ENTER P 1 SECTION (MTN ARIAL) BUHLEBOMSHADO SHOP, TURN LEFT AT MKHULUKHULU STORE, TURN RIGHT AT KUSAKUSA/SOMETHING XM SECTION, VIA EYAKHO COMPLEX GO STRAIGHT VIA EKUPHAKAMENI STORE, TURN LEFT AT LOKOTHWAYO BRICK BLOCKS, TURN RIGHT AT EKHAMDUZE LIQUOR STORE L SECTION, VIA MADODA BUTCHERY AND CAFÉ ENTERPRISE, TURN RIGHT AT MADADENI BREWERY VIA VIRGINIA SUPERMARKET, VIA MADADENI LIGHT TEXTILE INDUSTRIES, VIA BINDA BUILDING MATERIAL SUPPLY STORE, STRAIGHT MOYOMUHLE TAXI RANK VIA COMMUNITY CENTRE. AT ROBOT TURN RIGHT ENTER MAIN ROAD FROM NEWCASTLE TO OSIZWENI UTRECHT- STRAIGHT ACROSS INGAGANE RIVER ROBOT TO THE NEXT ROBOT VIA KEYWAY MOTORS, RETURN RIGHT TO ALBERT WESSELS DRIVE OR STRAIGHT, VIA RAILWAY STATION KARBOCHEM OFF-RAMP, TURN LEFT ENTER N11 ABOUT 1 KILOMETER DRIVE TURN RIGHT INTO ALLEN STREET, VIA ARBOR PARK STRAIGHT INTO TOWN (ALLEN STREET) TURN LEFT AT KIRKLAND STREET, TURN RIGHT AND DRIVE ACROSS STREET ENTER APPROVED NEWCASTLE TAXI RANK.		
12.6	2202BR2202BR00057631 - MADADENI TO ALL SECTIONS FROM MADADENI SHOPRITE SHOPPING CENTRE TO ALL SECTIONS WITHIN MADADENI TOWNSHIP. PICK AND DROP TO AND FROM AND TURN TO MADADENI SHOPRITE SHOPPING CENTRE.		

CONTINUES ON PAGE 386 - PART 4



KWAZULU-NATAL PROVINCE
KWAZULU-NATAL PROVINSIE
ISIFUNDAZWE sAKWAZULU-NATALI

Provincial Gazette • Provinsiale Koerant • Igazethi Yesifundazwe

(Registered at the post office as a newspaper) • (As 'n nuusblad by die poskantoor geregistreer)
(Irejistiwee njengephephandaba eposihhovisi)

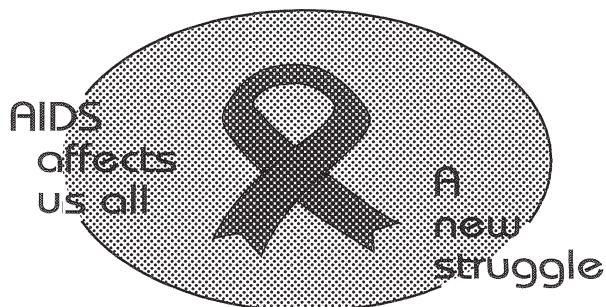
Vol. 13

PIETERMARITZBURG
26 DECEMBER 2019
26 DESEMBER 2019
26 KUZIBANDLELA 2019

No. 2151

PART 4 OF 4

We all have the power to prevent AIDS



Prevention is the cure

**AIDS
HELPLINE**

0800 012 322

DEPARTMENT OF HEALTH

N.B. The Government Printing Works will not be held responsible for the quality of "Hard Copies" or "Electronic Files" submitted for publication purposes

ISSN 1994-4558



02151



9 771994 455008



transport

Department:
Transport
Province of KwaZulu-Natal

GAZETTE

LGKZNG35-2019-NOV

REGION: ALL

12.7	2202BQ2100F500057632 - NEWCASTLE TAXI RANK TO NEWCASTLE TOWNLANDS FROM TAXI RANK INTO TERMINUS STREET TURN LEFT AT VOORTREKKER STREET TURN LEFT INTO KIRKLAND STREET, TURN LEFT INTO ALLEN STREET, PROCEED STRAIGHT TURN RIGHT AT DRAKENSBURG DRIVE PROCEED STRAIGHT, VIA MONTE VISTA, TURN LEFT INTO AQUAMARINE DRIVE, TURN RIGHT INTO AMETHYST ROAD PROCEED STRAIGHT TURN RIGHT AT DRAKENSBURG DRIVE, TURN LEFT INTO VICTORIA ROAD PROCEED STRAIGHT VIA AMAJUBA LODGE, CHECKERS SHOPPING CENTRE, TURN RIGHT AT ROBOT INTO ALLEN STREET PICK AND DROP TO AND FROM. RETURN WITH SAME ROUTE TO NEWCASTLE TAXI RANK.
12.8	2100F582026010057648 - NEWCASTLE TO ERMELO FROM NEWCASTLE TAXI RANK EXIT WITH VOLKSTREKKER STREET AND TURN LEFT TO 34 KIRKLAND STREET AND TURN LEFT TO 31 ALLEN STREET AND TURN LEFT TO JOIN N11 ROAD TO VOLKRUST ENTER TO VOLKRUST WITH LAINGSNEK STREET AREMESFORT ENTER WITH N11 ROAD TO ERMELO WITH KIRK STREET AND TURN RIGHT TO JOUBERT STREET AND TURN LEFT TO ENNIS STREET AND TURN RIGHT TO NAUDE STREET TO APPROVED ERMELO TAXI RANK AND RETURN USING THE SAME ROUTE.
12.9	2100F582011410057649 - NEWCASTLE TO PIET RETIET FROM NEWCASTLE TAXI RANK EXIT WITH VOLKSTREKKER STREET AND TURN LEFT TO R34 KIRKLAND STREET AND TURN LEFT TO 31 ALLEN STREET AND TURN LEFT VOLKRUST ROAD N11 ROAD TO VOLKRUST WITH LAINGSNEK STREET AND TURN RIGHT TO ROAD R543 TO WAKKERSTROOM TO AMABOLA ENTER WITH R543 TO PIET RETIET ENTER WITH KRUGER STREET AND TURN WITH WEST END STREET AND TURN LEFT WITH BRAND STREET AND TURN LEFT WITH MARK STREET ENTER INTO APPROVED TAXI RANK IN PIET RETIET AND RETURN USING THE SAME ROUTE.
12.10	2100F57100LX10057655 - NEWCASTLE TO VREDE FROM NEWCASTLE TAXI RANK EXIT WITH VOLKSTREKKER STREET TURN LEFT TO 34 KIRKLAND STREET TURN LEFT TO 31 ALLEN STREET AND TURN LEFT TO VREDE AND TURN RIGHT TO R543 TURN LEFT WITH KERK STREET AND TURN RIGHT WITH CILLERS STREET TO APPROVED VREDE TAXI RANK AND RETURN USING THE SAME ROUTE.
12.11	2100F571005R10057656 - NEWCASTLE TO FRANKFORT FROM NEWCASTLE TAXI RANK EXIT WITH VOORTREKKER STREET AND TURN LEFT TO 34 KIRKLAND STREET AND TURN LEFT TO 31 ALLEN STREET AND TURN LEFT TO ROAD R34 TURN RIGHT TO R103 AND TURN LEFT TO R34 ENTER WITH BACK STREET FRANKFORT WITH RIGHT AND TURN RIGHT NAMAHADEI STREET ENTER INTO APPROVED TAXI RANK IN FRANKFORT AND RETURN USING THE SAME ROUTE.
12.12	2100F58207B610057659 - NEWCASTLE TO AMERSFOORT FROM NEWCASTLE TAXI RANK EXIT WITH TERMINUS STREET TURN LEFT WITH 34 KIRKLAND STREET AND TURN LEFT TO 31 ALLEN STREET AND JOIN N11 ROAD TO VOLKRUST ENTER VOLKRUST WITH LAINGSNEK STREET N11 AMERSFOORT ENTER WITH SCHEDING STREET INTO APPROVED TAXI RANK AND RETURN.
12.13	2100F52202BQ00057662 - NEWCASTLE TO NORMANDEEN FROM NEWCASTLE TAXI RANK EXIT WITH TERMINUS STREET TURN LEFT WITH SUTHERLAND STREET TURN RIGHT WITH SCOTT STREET TO LENNOXTON WITH ROAD P39 TO NORMANDIEN PICK AND DROP RETURNING USING SAME ROUTE.
12.14	2202BR2100F500057612 - MADADENI (LIBRARY) TO NEWCASTLE FROM MADADENI LIBRARY AND COMMUNITY HALL, TURN LEFT INTO BEER WHOLESALE, TURN RIGHT AT ROBOT, AND PROCEED TO AMAJUBA COLLEGE, MAGISTRATE OFFICE. OR FROM MADADENI LIBRARY, TURN RIGHT TO ROAD INTERSECTION BETWEEN SECTION 2 AND 3, TURN LEFT TO KWASBALI TAVERN (BETWEEN 2 AND 3), TURN LEFT METHODIST CHURCH, PROCEED TO SECTION 1 CLINIC, KHUZANI SHOPPING CENTRE, PROCEED STRAIGHT TO BP GARAGE, AMAJUBA DISTRICT MUNICIPALITY OFFICE, IKHWEZI SECTION/POLICE STATION, TURN RIGHT AT ROBOT, TURN RIGHT TO INGAGANE ROAD INTERSECTION. TURN RIGHT AT THE ROBOT CROSSING INGAGANE RIVER TO MATUKUSA NEW TOWNSHIP AT KEYWAY MOTORS (MATUKUSA) ROBOT PROCEED STRAIGHT TO RAILWAY STATION KARBOCHEM. TURN LEFT ENTER ROAD N1 AND RIGHT INTO ALLEN STREET TO NEWCASTLE INTO ARBOR PARK TOWN HOUSES, PROCEED ON ALLEN STREET ENTER NEWCASTLE. TURN LEFT AT KIRKLAND STREET, TURN RIGHT AT VOORTREKKER STREET PROCEED ACROSS TERMINUS STREET ENTER APPROVED NEWCASTLE TAXI RANK. RETURN WITH THE SAME ROUTE TO MADADENI TOWNSHIP
12.15	2202BR2100F500057613 - MADADENI (HIGH SCHOOL) TO NEWCASTLE FROM MADADENI HIGH SCHOOL, TURN RIGHT AT EMATSHENI AMHLOPHE TO ENYOKENI SECTION 3, TURN LEFT VODACOM CONTAINERS TO BHEKUKUPHIWA RESTAURANT, LEFT AT EHASHINI STOP TO ST JOHN CHURCH, TURN RIGHT TOWARDS SHOPRITE CENTRE, RIGHT AT CLINIC NO.7, TO KWASBALI TAVERN, TURN LEFT AT METHODIST CHURCH, TO CLINIC NO1 AT SECTION 1 TO SECTION1, TURN LEFT AT BP GARAGE, TO AMAJUBA MUNICIPALITY OFFICE, INTO IKHWEZI SECTION, TO MADADENI POLICE STATION, TURN RIGHT AT ROBOT, RIGHT AT INGAGANE INTERSECTION ROBOT, ENTER ROAD 0483 FROM UTRECHT, OSIZWENI TO NEWCASTLE, TURN RIGHT AT KEYWAY MOTORS TO EMABHODI, PROTECTION SERVICE TURN ENTER RIGHT ALLEN STREET AT KEYWAY MOTORS PROCEED STRAIGHT, INTO RAILWAY STATION, KARBOCHEM OFF-RAMP TURN LEFT ENTER N11, TURN RIGHT AT ALLEN STREET TO NEWCASTLE, PROCEED ON ALLEN STREET, TURN LEFT AT KIRKLAND STREET, TURN RIGHT AT VOORTREKKER STREET, PROCEED ACROSS TERMINUS STREET ENTER APPROVED NEWCASTLE TAXI RANK. RETURN WITH SAME ROUTE TO MADADENI TOWNSHIP .ALTERNATE: ROUTE STARTING POINT SAME AS ABOVE BUT AT KEYWAY MOTORS PROCEED STRAIGHT, TO RAILWAY STATION, TO KARBOCHEM OFF-RAMP, TURN LEFT ENTER N11, TURN RIGHT AT ALLEN STREET TO NEWCASTLE, PROCEED STRAIGHT INTO ARBOR PARK SUBURBS PROCEED ALONG TERMINUS STREET ENTER NEWCASTLE APPROVED TAXI RANK. RETURN SAME ROUTE TO MADADENI TOWNSHIP.
12.16	2202BR2100F500057615 - MADADENI TO NEWCASTLE (TEXTILE INDUSTRY) FROM ZENZELE SHOPPING CENTRE, TURN RIGHT AT MADADENI HOSPITAL, TURN LEFT AT THOKOZA SHOPPING CENTRE, TURN RIGHT AT SCHOOL FOR DEAF, TURN LEFT CLINIC NO.5, SECTION5, VIA NTOBEKO L. P. SCHOOL, TURN LEFT OR RIGHT AMAJUBA COLLEGE, VIA MAGISTRATE OFFICE, VIA POLICE STATION, TURN RIGHT TO INGAGANE INTERSECTION, TURN RIGHT AT THE ROBOT CROSSING INGAGANE RIVER, VIA MATUKUSA NEW TOWNSHIP. AT KEWAY MOTORS (MATUKUSA) ROBOT TURN RIGHT AT INTERSECTION BETWEEN 5 AND 2 TOWARDS BEER WHOLESALE, TURN LEFT AT ROBOT, PROCEED. TURN LEFT AT CLINIC 3 SECTION 3 VIA KWASIBALI TAVERN, TURN LEFT AT METHODIST, VIA SECTION I, VIA AMAJUBA DISTRICT OFFICE, VIA KHUZANI SHOPPING CENTER, LEFT AT BP GARAGE, VIA MAGISTRATE VIA AMAJUBA DISTRICT, VIA IKHWEZI SECTION, TURN RIGHT AT MADADENI POLICE STATION ROBOT, PROCEED STRAIGHT TURN RIGHT INTO R83 ROAD TO MATUKUSA NEW SETTLEMENT (PICK AND DROP) PROCEED STRAIGHT, TURN AT KEWAY MOTORS INTO ASIPHEPHE ROAD PROCEED STRAIGHT ENTER ALBERT WESSELS DRIVE TO NEWCASTLE TEXTILE INDUSTRIES OFFLOAD AND LOAD ALL AROUND TEXTILE INDUSTRIES OR RETURN WITH SAME ROUTE TO MADADENI APPROVED TAXI RANK. PROCEED TURN LEFT AT CLINIC 3 SECTION 3 VIA KWASIBALI TAVERN, LEFT AT METHODIST, VIA SECTION 1, VIA AMAJUBA DISTRICT OFFICE, VIA KHUZANI SHOPPING CENTER, LEFT AT BP GARAGE VIA MAGISTRATES OFFICE VIA AMAJUBA DISTRICT VIA IKHWEZI SECTION, RIGHT AT MADADENI POLICE STATION ROBOT, PROCEED TO NEWCASTLE OR RETURN WITH SAME ROUTE TO APPROVED CHECKERS TAXI RANK.
12.17	2202BR2100F500057616 - MADADENI (KWAMSIMANGO) TO NEWCASTLE FROM BREWERY (SORGHUM BEER) TOWN MILES TAVERN (KWAMSIMANGO), TURN LEFT AT BREWERY, VIA ITHALA INDUSTRIAL SITE AT SECTION 6, TURN RIGHT ACROSS ROAD MOYOMUHLE TAXI RANK, TURN RIGHT AT KWADLAMINI CORNER HOUSE BETWEEN HOSPITAL AND SECTION 6, PROCEED STRAIGHT, TURN LEFT ZENZELE SHOPPING CENTER AT SECTION 5, PROCEED BETWEEN SECTION5 AND MADADENI HOSPITAL. TURN RIGHT AT ROAD INTERSECTION SHORT HOMES. VIA CRIPPLE CENTRE VIA EDUCATION (OFFICE CIRCUIT OFFICE) ROAD BETWEEN SECTION 5 OPENING VELD, VIA AMAJUBA TECHNOLOGY CENTRE, LEFT ENTER ROAD FROM OLD KZT DEPOT, BEER WHOLESALE, VIA AMAJUBA COLLEGE, VIA MAGISTRATE OFFICE PROCEED STRAIGHT TO INGAGANE RIVER, VIA MATUKUSA NEW TOWNSHIP. AT KEWAY MOTORS (MATUKUSA) ROBOT PROCEED STRAIGHT VIA RAILWAY STATION, KARBOCHEM, TURN LEFT ENTER ROAD N11 AND RETURN RIGHT INTO ALLEN STREET TO NEWCASTLE, VIA ARBOR PARK TOWN HOUSES, PROCEED ON ALLEN STREET ENTER NEWCASTLE, TURN LEFT AT KIRKLAND STREET, TURN RIGHT AT VOORTREKKER STREET, PROCEED ACROSS TERMINUS ENTER APPROVED NEWCASTLE TAXI RANK. RETURN WITH SAME ROUTE TO MADADENI TOWNSHIP.



transport

Department:
Transport
Province of KwaZulu-Natal

GAZETTE

LGKZNG35-2019-NOV

REGION: ALL

12.18	2202BR2202BR00057620 - MADADENI (JOBSTOWN / EMASONDEZA) TO MADADENI
	FROM KWADANISA STOP JOBSTOWN, TURN RIGHT ON ROAD D1335, VIA ZUKA TRUST FARM, TURN LEFT JOBSTOWN SCHOOL AND ISIKHALISEZWE S. PRIMARY SCHOOL, PROCEED ACROSS THEKU RIVIA MASKRAAL PROCEED STRAIGHT, ENTER SECTION MADADENI, TURN RIGHT AT ISCOR HOSTEL, VIA ISCOR HOSTEL (INGQAYI HOSTEL) PROCEED STRAIGHT TURN LEFT AT EMATSHENI AMHLOPHE, TURN RIGHT AT CORNER HOUSE KWAMDLALOSE PROCEED STRAIGHT TURN LEFT SHOPRITE CHECKERS ENTER CHECKERS APPROVED TAXI RANK OFF-LOAD AND RETURN WITH SAME ROUTE TO MASONDEZA. ALTERNATIVE ROUTE FROM KWAMDLALOSE CORNER HOUSE PROCEED STRAIGHT VIA CHECKERS SHOPPING CENTER, VIA SECTION 3 CLINIC, TURN RIGHT AT ROAD INTERSECTION PROCEED STRAIGHT VIA KWASIBALI TURN LEFT AT METHODIST CHURCH PROCEED STRAIGHT VIA SECTION 1 TAXI RANK VIA EKHUZANI, VIA EMBONGOLWENI, VIA BP GARAGE, VIA IKHWEZI SECTION, VIA MADADENI POLICE STATION AT THE ROBOT TURN LEFT PROCEED STRAIGHT ENTER MAGISTRATE AND WELFARE OFFICE PARKING AND LOAD / OFFLOAD. RETURN THE SAME ROUTE TO MADADENI CHECKERS.
12.19	2202BR2202BR00057621 - MADADENI TO MADADENI (SIBHASHA KILBARCHAN)
	FROM NEWCASTLE TAXI RANK, TURN LEFT INTO TERMINUS STREET, TURN RIGHT AT VOORTREKKER STREET, TURN LEFT AT KIRKLAND STREET, AND TURN RIGHT AT ALLEN STREET. ALTERNATIVE. FROM NEWCASTLE TAXI RANK, TURN RIGHT AT TERMINUS STREET, TURN LEFT AT SUTHERLAND STREET, TURN LEFT AT HOSPITAL VIA PROVINCIAL HOSPITAL NEWCASTLE PRISON TURN RIGHT INTO ALLEN STREET, PROCEED TURN RIGHT INTO N11 LADYSMITH ROAD, TURN RIGHT TO INDIAN VILLAGE RETURN SAME ROUTE ACROSS N11, LEFT INTO KILBARCHEN VILLAGE, TURN LEFT AT 4TH AVENUE RETURN SAME ROUTE TURN LEFT INTO INGAGANE ROAD, TURN LEFT TO KILBARCHEN GOLF CLUB RETURN SAME ROUTE TURN LEFT, AT BUTHELEZI STREET VIA OLD POWERSTATION. PROCEED STRAIGHT INTO INGAGANE TOWNSHIP TURN LEFT INTO INGAGANE CLUB INTO 3RD AVENUE AT INGAGANE TOWNSHIP OFFICE RETURN WITH SAME ROUTE TO MADADENI. ALTERNATIVE. ROUTE FROM NEWCASTLE TAXI RANK PROCEED ACROSS TERMINUS STREET, TURN LEFT AT VOORTREKKER STREET, TURN RIGHT AT KIRKLAND STREET, PROCEED STRAIGHT TURN LEFT AT SUTHERLAND STREET VIA PICK N PAY SHOPPING CENTER VIA TECHNIKON SA. TURN LEFT AT HOSPITAL STREET PROCEED STRAIGHT TURN RIGHT ALLEN STREET VIA ARBOR PARK SUBURB, TURN LEFT ENTER N11 TURN RIGHT INTO P483 ROAD TO MADADENI, OSIZWENI AND UTRECHT, TURN RIGHT KARBOCHEM VIA KARBOCHEM PROCEED STRAIGHT VIA ROY POINT CEMETERY, PROCEED STRAIGHT ENTER VEZIBUHLE SETTLEMENT (KNOWN AS EMPONGPONGWENI) RETURN WITH THE SAME ROUTE TO NEWCASTLE APPROVED TAXI RANK. ALTERNATIVE TO ROUTE 11 TURN RIGHT TO BALLANGEIGCH AND RETURN AND TURN LEFT TO VEZIBUHLE.
12.20	2202BR2202BS00057622 - MADADENI TO OSIZWENI
	FROM MADADENI TO OSIZWENI TOWNSHIP FROM MAGISTRATE OFFICE, MADADENI TOWNSHIP, TURN LEFT ENTER ROAD BETWEEN SECTION 2 AND MUNICIPALITY OFFICES. TURN RIGHT AT BP GARAGE PROCEED STRAIGHT VIA IMBONGOLWENI CHURCH, VIA KHUZANI SHOPPING CENTRE VIA METHODIST CHURCH. SECTIONS 1 PROCEED STRAIGHT AT FOUR WAY STOP ON ROAD BETWEEN RIVERSIDE HOUSES AND SECTION 3 TURN RIGHT AT KWAMABOYA, VIA EHASHINI STOP. VIA ST HOHN CHURCH, TURN RIGHT AT CHECKERS SHOPPING CENTER VIA CLINIC SECTION 3, TURN LEFT AT CLINIC, AND PROCEED VIA MADADENI LIBRARY, VIA BEER WHOLESALE DEPOT, VIA MAZIBUYE TESTING STATION. PROCEED STRAIGHT, AT ZENZELE SHOPPING CENTER, TURN RIGHT AND TURN LEFT VIA MADADENI HOSPITAL ROAD BETWEEN SECTION 6 AND MADADENI HOSPITAL, TURN LEFT AT AMAZULU HIGH SCHOOL, TURN RIGHT AT ROAD INTERSECTION (ROAD BETWEEN SECTION 6 AND SECTION 7), VIA MADODA SHOPPING ENTERPRISE, TURN RIGHT AT MADADENI BREWERY VIA MOYOMUHLE TAXI RANK, TURN LEFT AT THE ROBOT ENTER ROAD TO OSIZWENI AND UTRECHT VIA NINE MILE STOP, VIA BLAUBOSCH AREA, TURN RIGHT AT EMPANGENI, TURN LEFT ENTER OSIZWENI TOWNSHIP (SOUTH), PROCEED STRAIGHT VIA QHUBIMFUNDU S. P. SCHOOL AND VIA XOLANI HIGH SCHOOL. TURN RIGHT AT KWAMASHU STOP. TURN LEFT AT MPHAZIMA RESTAURANT AND HLANGANANI SHOPPING CENTRE, PROCEED STRAIGHT, TURN RIGHT AT ROAD INTERSECTION VIA OSIZWENI BUSINESS ARE, VIA POST OFFICE (OSIZWENI) AND S.A.P.S. STATION, TURN LEFT PROCEED STRAIGHT TO TOP TANK, TURN LEFT KWAMBHOKO (SAND SUPPLY DEPOT) VIA LONG HOMES HOUSING, TURN RIGHT AT MATSHEKETSHENI SECTION, VIA KWA BOB SHOPPING CENTRE, AND MASKOPHASINI, TURN LEFT AT DEPOT. ON THE THIRD ROAD FROM KHUZANI SHOPPING CENTRE, TURN RIGHT VIA KWAMAKHANYA SHOPPING CENTER, TURN RIGHT AT KWA VILAKAZI CORNER HOUSE, VIA 5 STAR CENTRE AND FIRE STATION OSIZWENI, AND TURN RIGHT AT T.V. LIQUOR STORE. PROCEED STRAIGHT VIA KAKALASPAN AREA (RURAL AREA) VIA MILLENNIUM CASH STORE. EMPOMPINI RETURN SAME ROUTE TO MADADENI TOWNSHIP.
12.21	2100F52202BQ00057623 - NEWCASTLE TO NEWCASTLE (IMPONDO/BAHLOKAZI)
	FROM NEWCASTLE APPROVED TAXI RANK, TURN RIGHT AT TERMINUS STREET, TURN LEFT AT GURTHELAND STREET, TURN RIGHT AT SCOTTS STREET, VIA PICK N PAY SHOPPING CENTRE, PROCEED STRAIGHT VIA CAPRICORNIA HOTEL, ENTER BOUNDARY STREET AT LENOXTON TOWNSHIP, PROCEED VIA CALTEX GARAGE (PETROL), VIA RICHVIEW CIVIC HALL, VIA BABS SCRAP YARD, VIA NCANDU COMBINED SCHOOL, TURN LEFT AT CHEMSFORD ROAD, VIA FARMERS ASSOCIATION AUCTION SALE, TURN RIGHT TO ROAD D502 TO EKUSENI YOUTH DEVELOPMENT CENTRE, ENTER CHEMSFORD ROAD, PROCEED STRAIGHT. AT CHEMSFORD DAM, TURN RIGHT INTO ROAD R621 TO BAHLOKAZI HIGH SCHOOL. RETURN WITH THE SAME ROAD R621 FROM HAIGH SCHOOL VIA CHEMSFORD WATER WORKS. RETURN WITH THE SAME ROUTE FROM GIJIMA SCHOOL R621, TURN RIGHT AT CHEMSFORD DAM. RETURN WITH THE SAME ROUTE TO NEWCASTLE APPROVED TAXI RANK.
12.22	2202BR2100F500057624 - MADADENI TO NEWCASTLE
	FROM P1 SECTION 7(P) PROCEED STRAIGHT TO KWAMAKHULUKHULU SUPERMARKET, TURN LEFT AT THE CORNER PROCEED STRAIGHT, TURN RIGHT ENGLUBENI OR KUSAKUSA ENTER M-SECTION 7, VIA EYAKHO SHOPPING COMPLEX PROCEED STRAIGHT VIA EKHAMDUZE STORE, TURN LEFT AT LOKOTHWAYO BRICK & TILE SUPPLY, TURN RIGHT AT EKHAMDUZELIQUOR STORE ENTER L SECTION PROCEED, STRAIGHT TURN RIGHT, AT INTERSECTION, ENTER ROAD BETWEEN SECTION 7 (LO AND SECTION 6, TURN LEFT PROCEED STRAIGHT, VIA AMAZULU HIGH SCHOOL, TURN LEFT AT EYETHU MOTORS SPARES. PROCEED STRAIGHT ON ROAD BETWEEN MADADENI HOSPITAL AND SECTION 6, TURN LEFT AT ZENZELE SHOPPING CENTRE ENTER ROAD BETWEEN SECTION 5 MADADENI HOSPITAL, PROCEED STRAIGHT TURN RIGHT ENTER ROAD SECTION 5 AND OPEN VELD, VIA CRIPPLE CENTRE, VIA CIRCUIT OFFICE, VIA AMAJUBA TECHNOLOGY CENTRE PROCEED STRAIGHT TURN LEFT, VIA AMAJUBA COLLEGE, VIA MAGISTRATES OFFICE, VIA MADADENI POLICE STATION PROCEED STRAIGHT ACROSS ROBOT, TURN RIGHT ON P483 ROAD, TO NEWCASTLE, VIA MATUKUSA NEW SETTLEMENT, TURN RIGHT KEYWAY ROBOT ENTER ASIPHEPHE ROAD PROCEED STRAIGHT ENTER ALBERT WESSELS DRIVE, VIA EMABHODINI PROCEED STRAIGHT VIA ENGINE GARAGE, PROCEED STRAIGHT ACROSS 4 WAY STOP TURN RIGHT AT ROBOT INTO FARADAY STREET, VIA KADBRO VEHICLE TESTING ENTER HARDWICK STREET, TURN OR PROCEED STRAIGHT, VIA VLAM CRESCENT TURN RIGHT AT HARDWICK STREET PROCEED STRAIGHT, TURN LEFT KINGS HOTEL ENTER HARDING STREET PROCEED STRAIGHT, TURN LEFT, ALLEN STREET PROCEED STRAIGHT, TURN LEFT AT KIRKLAND STREET, TURN RIGHT AT VOORTREKKER STREET PROCEED STRAIGHT TERMINUS ENTER APPROVED NEWCASTLE TAXI RANK. RETURN SAME ROUTE TO P1 SECTION 7.
12.23	2100F52207I010057635 - NEWCASTLE TO MONDLO
	FROM APPROVED TAXI RANK IN NEWCASTLE PROCEED STRAIGHT ACROSS TERMINUS STREET INTO VOORTREKKER STREET, TURN LEFT AT KIRKLAND STREET, TURN RIGHT AT ALLEN STREET PROCEED STRAIGHT, VIA ARBOR PARK SUBURB, TURN LEFT ENTER N11 ROAD, TURN RIGHT INTO P483 ROAD VIA OSIZWENI TO UTRECHT, TURN RIGHT AT UTRECHT ROAD INTERSECTION ENTER ROAD R34 ROAD. PROCEED STRAIGHT AT BLOOD RIVER PROCEED STRAIGHT ACROSS R33 ROAD ENTER P54 ROAD TO NQUTHU, TURN LEFT AT KWAGRACE SHOPPING CENTRE PROCEED STRAIGHT ON THAT ROAD ENTER MONDLO. TURN LEFT TO MONDLO TAXI RANK. RETURN SAME ROUTE TO NEWCASTLE.
12.24	2100F582025L10057652 - NEWCASTLE TO BETHAL
	FROM NEWCASTLE TAXI RANK EXIT WITH VOLTREKKER STREET AND TURN LEFT TO R34 KIRKLAND STREET AND TURN LEFT TO 31 ALLEN STREET ENTER TO VOLKRUST WITH LAINGSNEK TO AMEEFOORT N11 ENTER WITH SCHEPING STREET, TURN LEFT TO SYBRANDS VAN NIE KERK STREET R39 TO MARGEZON ENTER WITH R39 TURN RIGHT TO R17, TURN RIGHT TO R39 TO BETHAL TURN LEFT N17 ERMELO ROAD ENTER TO BETHAL SCHWEPING STREET, TURN LEFT TO CHURCH STREET TURN LEFT AND TURN RIGHT TO CLER STREET TO APPROVED TAXI RANK TO BETHAL AND RETURN USING THE SAME ROUTE.



transport

Department:
Transport
Province of KwaZulu-Natal

GAZETTE

LGKZNG35-2019-NOV

REGION: ALL

12.25	2100F57207DR10057654 - NEWCASTLE TO MEMELSDORP FROM NEWCASTLE TAXI RANK EXIT VOLTREKKER STREET TURN LEFT TO 34 KIRK STREET TURN LEFT TO 31 ALLEN STREET AND TURN LEFT TO ROAD R34 TO MEMEL TURN RIGHT WITH EELIFEES STREET TO APPROVED MEMELSDORP TAXI RANK AND RETURN USING THE SAME ROUTE.
12.26	2202BR1205D010057666 - MADADENI TO GERMISTON FROM MADADENI CHECKERS LEFT TO BEER WHOLESALE, TURN RIGHT BETWEEN SECTION 5 AND SECTION 2 TURN RIGHT TO MAJUBA COLLEGE PASS MAGISTRATE OFFICE PROCEED TO TURN RIGHT AT INGAGANE RIVER PROCEED TO MATUKUZA ROBOT PROCEED STRAIGHT TO RAILWAY STATION KARBOCHEM, TURN LEFT ENTER ROAD N11 AND TURN RIGHT INTO ALLEN STREET TO NEWCASTLE LEFT R34 RIGHT R103 RIGHT N3 RIGHT M2 NORTH LEFT TO RAILWAY STREET GERMISTON TAXI RANK AND RETURN.
12.27	2202BQ2100HB10057641 - NEWCASTLE TO PONGOLA FROM NEWCASTLE TAXI RANK PROCEED STRAIGHT ACROSS TERMINUS STREET TURN LEFT AT KIRKLAND STREET TURN RIGHT AT ALLEN STREET (MAIN STREET) PROCEED STRAIGHT TO ARBOR PARK SUBURB TURN LEFT ENTER N11 ROAD, PROCEED STRAIGHT TURN RIGHT INTO R483 TO OSIZWENI, UTRECHT TURN RIGHT AT UTRECHT ROAD INTERSECTION ENTER FB4 ROAD PROCEED STRAIGHT TURN LEFT AT BLOODRIVER ROAD INTERSECTION ENTER R33 AND R34 PROCEED STRAIGHT TO STILWATER BP GARAGE TURN RIGHT AT CROSS ROAD BEFORE REACHING VRYHEID PROCEED ON R34 TO BHEKZULU TOWNSHIP ENTER R69 ROAD TO LOUWSBURG TURN LEFT AT ROAD INTERSECTION ENTER R66 ROAD TO MAGUDU, TURN LEFT ENTER N2 ROAD PROCEED STRAIGHT ENTER PONGOLA TAXI RANK RETURN SAME ROUTE TO NEWCASTLE.
12.28	2202BQ2202BQ00057642 - NEWCASTLE TO DANNHAUSER FROM NEWCASTLE TAXI RANK ENTER TERMINUS STREET, TURN LEFT AT VOORTREKKER STREET TURN LEFT KIRKLAND STREET, TURN RIGHT INTO ALLEN STREET PROCEED STRAIGHT TO ARBOR PARK SUBURB, TURN RIGHT INTO N11 ROAD PROCEED STRAIGHT TO BALLENGICH TURN LEFT INTO R621 ROAD TO SKOBARIN SETTLEMENT PROCEED STRAIGHT TURN RIGHT ENTER DANNHAUSER TOWN TURN LEFT TO DANNHAUSER APPROVED TAXI RANK, RETURN WITH SAME ROUTE TO NEWCASTLE.
12.29	2100F58202BV10057643 - NEWCASTLE TO VOLKSRUST FROM NEWCASTLE TAXI RANK EXIT WITH VOLTREKKER STREET, TURN LEFT TO R34 KIRKLAND STREET AND TURN LEFT TO 31 ALLEN STREET, TURN LEFT TO N11 ROAD VOLKSRUST ENTER TO VOLKSRUST WITH LAINGNEK STREET, TURN LEFT TO SAREL CILLIERS STREET AND TURN RIGHT INTO APPROVED VOLKSRUST TAXI RANK AND RETURN RIGHT WITH LOUWES STREET, TURN RIGHT TO LAINGSNEK STREET RETURNING USING THE SAME ROUTE.
12.30	2202BQ8100JS10057644 - NEWCASTLE TO STANDERTON FROM NEWCASTLE TAXI RANK EXIT WITH VOLTREKKER STREET TURN LEFT TO R34 KIRKLAND STREET AND TURN LEFT 31 ALLEN STREET AND TURN TO JOIN ROAD N11 TO VOLKSRUST TO ENTER VOLKSRUST WITH LAINGSNEK STREET AND TURN LEFT TO JOUBERT AND TURN RIGHT TO DANPIENAAR STREET ROAD R23 ENTER STANDERTON WITH BOTHA STREET TURN RIGHT TO VRY STREET ENTER TO APPROVED STANDERTON TAXI RANK EXIT WITH ANDRIES PRETORIUS STREET AND RETURN USING THE SAME ROUTE.
12.31	2202BQ8203FF10189337 - NEWCASTLE TO WITBANK FROM NEWCASTLE TAXI RANK EXIT WITH VOLTREKKER STREET AND TURN LEFT TO 34 KIRKLAND STREET AND TURN LEFT INTO 31 ALLEN STREET ENTER VOLKSRUST WITH LAINGSNEK STREET TO AMESFOORT N11 ENTER WITH SCHEOING STREET TURN LEFT TO SYBRAND VAN NIE KERK STREET R39 TO MARGEZON ENTER WITH R39 TURN RIGHT TO R17 TURN LEFT TO R39 TO BETHAL ENTER WITH R545.
12.32	2202BR2100F500057611 - MADADENI TO NEWCASTLE FROM KWAHOFINA ECANAN SECTION NEW SETTLEMENT HOUSING AND THE RIVERSIDE PROCEED STRAIGHT ON ROAD BETWEEN SECTION 3 AND RIVERSIDE HOUSING AT FOUR WAY STOP PROCEED STRAIGHT VIA METHODIST CHURCH VIA SECTION 1 CLINIC AND TAXI RANK, TURN RIGHT AT SECTION 1 RANK PROCEED STRAIGHT, TURN LEFT AT KWAMAVUSO CORNER HOUSE PROCEED STRAIGHT, TURN LEFT AT LUTHERAN CHURCH PROCEED STRAIGHT, TURN RIGHT EMBONGOLWENI CHURCH, VIA BP GARAGE, VIA AMAJUBA DISTRICT OFFICE IKHWEZI SECTION AND VIA SAPS STATION MADADENI AT ROBOT, TURN RIGHT TO INGAGANE INTERSECTION, TURN RIGHT AT THE ROBOT CROSSING INGAGANE RIVER VIA RAILWAY STATION MATUKUSA NEW TOWNSHIP AT KEYWAY MOTORS (MATUKUSA) ROBOT PROCEED STRAIGHT VIA RAILWAY STATION KARBOCHEM, TURN LEFT ENTER ROAD N11 AND TURN RIGHT INTO ALLEN STREET TO NEWCASTLE, VIA ARBOR PARK TOWN HOUSES, PROCEED ON ALLEN STREET ENTER NEWCASTLE, TURN LEFT AT KIRKLAND STREET, TURN RIGHT AT VOORTREKKER STREET PROCEED STRAIGHT ACROSS TERMINUS STREET TAXI RANK. RETURN WITH THE SAME ROUTE TO MADADENI TOWNSHIP. OR TURN RIGHT AT KEYWAY MOTORS ROBOT INTO ALBERT WESSELS ROAD VIA EMABHODINI NEWCASTLE TEXTILE INDUSTRIES AND HEAVY ENGINEERING INDUSTRY. PROCEED STRAIGHT VIA ENGINE GARAGE. VIA FOUR WAY STOP PROCEED STRAIGHT, TURN RIGHT AT ROBOT VIA KARBRO TESTING STATION, TURN RIGHT ENTER HARDWICK STREET, TURN LEFT AT KINGS HOTEL INTO HARDING STREET PROCEED STRAIGHT, TURN RIGHT AT BP GARAGE AND BRAD LWS FURNISHERS, INTO ALLEN STREET PROCEED STRAIGHT, TURN LEFT AT KIRKLAND STREET, TURN RIGHT INTO VOORTREKKER STREET PROCEED STRAIGHT ACROSS TERMINUS STREET ENTER NEWCASTLE APPROVED TAXI RANK. RETURN WITH SAME ROUTE TO MADADENI TOWNSHIP.



transport

Department:
Transport
Province of KwaZulu-Natal

GAZETTE

LGKZNG35-2019-NOV

REGION: ALL

1)	Application Number: APP0119505	2)	Gazette Number: LGKZNG35-2019-NOV
3)	Applicant: B MSOMI ID NO. 6209115796089 Association: MPUMALANGA AND DISTRICT TAXI ASSOCIATION	4)	Applicant Address: D 576 MPUMALANGA HAMMERSDALE KWA-ZULU NATAL 3700
5)	Existing Licence Holder: NOT APPLICABLE ID NO. NOT APPLICABLE	6)	Existing Licence Holder Address: NOT APPLICABLE
7)	Type of application: INCREASE IN CARRYING CAPACITY AND COV	8)	Operating Licence Number: LGKZN1503000928
9)	Vehicle Type: MINIBUS	10)	1 X 21 (SEATED) + 0 (STANDING)
11)	Region: DURBAN WEST		
12.1	22065P22065Q00052034 - MPUMALANGA TAXI RANK TO CATO RIDGE AND ABBATOIR. FROM MPUMALANGA TAXI RANK – MEYIWA MAIN ROAD, TURN LEFT 2011 STREET, TURN RIGHT 74095 STREET, TURN LEFT P385 BECOMING R103/P1-3, TURN LEFT P423 / EDDY HAGAN, DRIVE INTO CATO RIDGE ABBATOIR TAXI RANK AND RETURN BACK ON THE SAME ROUTE.		
12.2	22065P22065F10052033 - MPUMALANGA – CAMPERDOWN. INBOUND: FROM MPUMALANGA. ROUTE: P385, N3, P418, CHURCH STREET, VR PLANK SQUARE TO CAMPERDOWN TAXI RANK – ADJACENT TO CAMPERDOWN STATION (KPC 0021). OUTBOUND: FROM CAMPERDOWN TAXI RANK – ADJACENT TO CAMPERDOWN STATION (KPC0021) ROUTE: VR PLANK SQUARE, SHEPSTONE, BISHOP, P418, N3, P385 TO MPUMALANGA.		
12.3	22065P22065P00052035 - MPUMALANGA TAXI RANK TO UMLAAS ROAD. INBOUND: FROM MPUMALANGA TAXI RANK, TURN RIGHT TO MEYIWA MAIN ROAD, TURN LEFT 2011 STREET, TURN RIGHT 74095 STREET, TURN LEFT P385, TURN LEFT R603. ROUTE: GEORGEDALE, CATO RIDGE, CAMPERDOWN DESTINATION UMLAAS ROAD. OUTBOUND: FROM UMLAAS ROAD, R603, N3, MPUMALANGA / INCHANGA / CATO RIDGE OFF-RAMP – JOIN R103, TURN RIGHT GEORGEDALE ROAD, MEYIWA MAIN ROAD. ROUTE: CAMPERDOWN, CATO RIDGE, GEORGEDALE DESTINATION MPUMALANGA TOWNSHIP (ALL SECTIONS INCLUDING EMALANGENI).		
12.4	22065P2202EN10052039 - MPUMALANGA TAXI RANK TO ESTCOURT. INBOUND: FROM MPUMALANGA TAXI RANK, TURN RIGHT TO MEYIWA MAIN ROAD, GEORGEDALE ROAD, JOIN R103, N3, OFF RAMP ESTCOURT, HARDING STREET, ALEXANDRA STREET TO ESTCOURT TAXI RANK. OUTBOUND: FROM ESTCOURT TAXI RANK – ALEXANDRA STREET – HARDING STREET TO R103, JOIN N3 DURBAN, MPUMALANGA, INCHANGA, CATO RIDGE, OFF RAMP JOIN R103, TURN RIGHT GEORGEDALE ROAD – MEYIWA MAIN ROAD TO MPUMALANGA TOWNSHIP (ALL SECTIONS AND EMALANGENI).		
12.5	22065P22019O10052040 - MPUMALANGA TAXI RANK TO MATATIELE. INBOUND: FROM MPUMALANGA TAXI RANK, TURN RIGHT TO MEYIWA ROAD, TURN LEFT TO GEORGEDALE ROAD, JOIN R103, N3 TO PIETERMARITZBURG, AND TURN OFF TO R56 UMLAAS ROAD. ROUTE: RICHMOND, IXOPO, UMZIMKHULU, KOSTAD TO OFFLOAD MATATIELE, MARKET STREET, STATION ROAD, INTO MATATIELE TAXI RANK. OUTBOUND: FROM MATATIELE TAXI RANK, STATION ROAD, MARKET ROAD, 56 TO UMLAAS ROAD ROUTE: UMLAAS ROAD, CAMPERDOWN, CATO RIDGE GEORGEDALE TO MPUMALANGA TOWNSHIP AND EMALANGENI.		
12.6	22065K2206R400052047 - MPUMALANGA TO WESTMEAD FROM MPUMALANGA TAXI RANK ON MEYIWA MAIN ROAD, TURN LEFT 2011 STREET, TURN RIGHT 74095 STREET, TURN RIGHT P385, TURN RIGHT N3, PASS MARIANHILL TOLL PLAZA, LEFT RICHMOND ROAD, LEFT WESTMEAD ROAD, LEFT ALEXANDER ROAD, RIGHT TRAFFORD ROAD, LEFT RICHMOND ROAD, LEFT SWANFIELD ROAD, LEFT INTO TAXI HOLDING ON COMMERCIAL ROAD AND RETURN BACK ON THE SAME ROUTE TO ALL UNITS WITHIN MPUMALANGA		
12.7	22065K2206LS00052048 - MPUMALANGA TAXI RANK TO DURBAN. FROM MPUMALANGA TAXI RANK ON MEYIWA MAIN ROAD, TURN LEFT 2011 STREET, TURN RIGHT 74095 STREET, TURN RIGHT P385, TURN RIGHT N3, PASS MARIANHILL TOLL PLAZA, OR N3, LEFT M13, LEFT OLD MAIN ROAD PINETOWN, RIGHT STAPLETON ROAD, LEFT M13, LEFT N3, TURN LEFT INTO BEREA ROAD NORTH, RIGHT INTO BEREA ROAD, INTO WEST STREET, LEFT TURN RUSSELL STREET AND RANK AT THE INTERSECTION OF RUSSELL STREET AND PINE STREET. ALTERNATIVE ROUTE. FROM BEREA ROAD NORTH, INTO OLD DUTCH ROAD, INTO ALICE STREET, TURN RIGHT INTO GREY STREET, BECOMING BROAD STREET, RIGHT TURN SMITH STREET, RIGHT TURN RUSSELL STREET AND PROCEED TO RANK AS ABOVE, RETURN TRIP- FROM RANK AT THE INTERSECTION OF PINE STREET, LEFT TURN INTO N3, FROM THE N3 DRIVE BACKWARDS ON THE SAME ROUTE AS THE FORWARD TRIP.		



transport

Department:
Transport
Province of KwaZulu-Natal

GAZETTE

LGKZNG35-2019-NOV

REGION: ALL

12.8	<p>22065P22068T10052032 - MPUMALANGA - PIETERMARITZBURG (VIA CHURCH STREET).</p> <p>INBOUND: FROM MPUMALANGA, P385, N3, N3/P338 (UMLAAS ROAD) INTERCHANGE, N3, MARKET ROAD INTERCHANGE, N3, BHAMBATHA (GREYTOWN), CHURCH, MASUKWANA (EAST), BOOM STREET TO BOOM / RETIEF TAXI TERMINAL (KPC0013).</p> <p>OUTBOUND: FROM BOOM / TAXI TERMINAL (KPC0013), BOOM STREET, MASUKWANA STREET (EAST), ECHO ROAD, ORTHMANN, N3, N3/P338 (UMLAAS ROAD), INTERCHANGE, N3, P385.</p> <p>ALTERNATIVE – INBOUND</p> <p>(A) P385, N3, P418, CHURCH STREET, VR PLANK SQUARE (CAMPERDOWN TAXI RANK KPX0021, VR PLANK SQUARE, SHEPSTONE, BISHOP, P418, N3 / P338 (UMLAAS ROAD) INTERCHANGE, N3, MARKET ROAD INTERCHANGE, N3, BHAMBATHA (GREYTOWN), CHURCH STREET, MASUKWANA (EAST), BOOM.</p> <p>(B) P385, N3, P418, CHURCH STREET, VR PLANK SQUARE (CAMPERDOWN TAXI RANK KPX 0021), VR PLANK SQUARE, SHEPSTONE, BISHOP, P418, N3 / P338 (UMLAAS ROAD), INTERCHANGE, N3, MARKET ROAD INTERCHANGE, N3, ARMITAGE, CHATTERTON, BOSHOFF, BOOM STREET, RETIEF STREET, PIETERMARITZ STREET, PINE STREET, BOOM STREET.</p> <p>ALTERNATIVE – OUTBOUND,</p> <p>(A) BOOM STREET, MASUKWANA (EAST), ECHO, ORTHMANN, N3, N3 / P338 (UMLAAS ROAD) INTERCHANGE, P418, CHURCH STREET, VR PLANK SQUARE, SHEPSTONE, BISHOP, P418, N3, P385.</p> <p>RESTRICTIONS: ALONG MARKET ROAD, OFF-RAMP TO MARKET ROAD, ON-RAMP, ONLY OFFLOADING OF PASSENGERS IS PERMITTED. THE LOADING OF PASSENGERS ALONG THIS SECTION OF THE ROUTE IS NOT PERMITTED.</p>
12.9	<p>22065P22065P00052043 - MPUMALANGA TO HAMMERSDALE</p> <p>FROM (ORIGIN): MPUMALANGA TAXI RANK ON MEYIWA MAIN ROAD, TURN LEFT 2011 STREET, TURN RIGHT 74095 STREET, TURN RIGHT P385, RIGHT TURN KELLY ROAD, TURN LEFT ANDERSON ROAD ELANGENI INDUSTRIES AND RETURN BACK ON THE SAME ROUTE TO ALL UNITS WITHIN MPUMALANGA (INCLUDING EMALANGENI)</p>



transport

Department:
Transport
Province of KwaZulu-Natal

GAZETTE

LGKZNG35-2019-NOV

REGION: ALL

1)	Application Number: APP0119521	2)	Gazette Number: LGKZNG35-2019-NOV
3)	Applicant: TR NTOMBELA ID NO. 5606180315086 Association: ESTCOURT DISTRICT TAXI ASSOCIATION	4)	Applicant Address: P O BOX 793 ESTCOURT KWA-ZULU NATAL 3310
5)	Existing Licence Holder: NOT APPLICABLE ID NO. NOT APPLICABLE	6)	Existing Licence Holder Address: NOT APPLICABLE
7)	Type of application: NEW OPERATING LICENCE	8)	Operating Licence Number: LKNKZN0113963
9)	Vehicle Type: MINIBUS TAXI	10)	1 X 9-16 (SEATED) + 0 (STANDING)
11)	Region: UTHUKELA		
12.1	2202EN2202EN00050177 - CHARTER: FROM ESTCOURT TAXI RANK TO POINT WITHIN THE PROVINCE KZN ONLY. NO PICKING OR SETTING DOWN OF PASSENGERS EN ROUTE.		
12.2	2202EN2209R310050192 - ESCCOURT TO VRYHEID. FROM APPROVED TAXI RANK IN ALEXANDRA STREET, LEFT INTO HARDING STREET, INTO R74 TO COLENSO, INTO R103, INTO N11 PASSING THROUGH LADYSMITH, INTO R602, TO DUNDEE OFFLOADING, DRIVING ALONG INTO R33, TO VRYHEID TAXI RANK DIRECT, OFFLOADING, AND LOADING AND RETURN ALONG THE FORWARD ROUTE IN REVERSE.		
12.3	2202EN2202EN00050198 - HLATHIKHULU TO ESCCOURT FROM APPROVED TAXI RANK IN HLATHIKHULU INTO C1326, INTO P391, ALONG D1240, PROCEED ALONG P28-9 VIA NHLALAKAHLE NTABAMHLOPHE POLICE STATION, TURN TO P29 LOADING ALONG THE ROUTE UP DUTCH GOODHOME, OFFLOADING ONLY ALONG P29 INTO MARTIN ROAD, HELLET ROAD, RICHMOND ROAD, CONNOR STREET, TURN LEFT INTO ALEXANDRA STREET INTO TAXI RANK ESCCOURT AND RETURN ALONG FORWARD ROUTE IN REVERSE. OR FROM APPROVED TAXI RANK IN HLATHIKHULU P170, INTO R103, INTO DRUMMOND ROAD, INTO ALBERT STREET INTO HARDING STREET, INTO ALEXANDRA STREET RANK ESCCOURT, DIRECT AND RETURN. OR FROM APPROVED TAXI RANK IN HLATHIKHULU P171 INTO R103, INTO P29, HARRY MILLER ROAD, SUBWAY ROAD, ALBERT STREET, PHILLIP STREET, ALONG ALEXANDRA STREET INTO TAXI RANK ESCCOURT AND RETURN. OR FROM APPROVED TAXI RANK IN HLATHIKHULU INTO P28 JOIN P379, PASSING KWADLAMINI, KWANDABA, JOIN P29, PROCEED TO HARRY MILLER ROAD, SUBWAY ROAD, INTO ALBERT STREET, PHILLIP STREET, ALEXANDRA STREET, INTO TAXI RANK ESCCOURT. OFFLOADING, LOADING AND RETURN. SETTING DOWN AND PICKING UP PASSENGERS: 1. BACON FACTORY ROAD R103 INTO CONNOR STREET INTO ALEXANDRA STREET INTO TAXI RANK. 2. NARROWTEX INTO LOSKOP ROAD; 3. MASONITE INTO BROOMCLIFFE ROAD; 4. MASONITE INTO BANK ROAD; AND 5. MOSAIC INTO BANK ROAD.		
12.4	2202EN2202DR10050199 - HLATHIKHULU TO MOOI RIVER FROM HLATHIKHULU TAXI RANK, INTO P169, PROCEED TO P1-7, INTO K. P. X. 0088 MOOI RIVER TAXI RANK AND RETURN ALONG THE FORWARD ROUTE IN REVERSE.		
12.5	2202EN2202EN00050217 - CONDITIONS/RESTRICTIONS 1. PASSENGERS MAY BE PICKED UP AND / OR SET DOWN ONLY DESIGNATED TAXI RANKS OR TAXI STOPS, WHICH SHALL EXCLUDE BUS STOPS. 2. ON THE INBOUND TRIP TO DURBAN, PIETERMARITZBURG, EMPANGENI, VEREENIGING, VRYHEID, LADYSMITH, QWAQWA, NEWCASTLE, AND JOHANNESBURG NO PASSENGERS MAY BE PICKED UP ENROUTE FROM LEAVING THE MAGISTERIAL OF ESCCOURT UNTIL REACHING THE DESTINATION RANK. 3. ON THE RETURN TRIP TO DUNDEE, NO PASSENGERS MAY BE SET DOWN UNTIL REACHING THE MAGISTERIAL DISTRICT OF ESCCOURT. 4. ENTRY OR RANKING ON PRIVATE PROPERTY IS NOT PERMITTED WITHOUT THE WRITTEN PERMISSION OF THE LANDLORD, A COPY OF WHICH MUST BE SUPPLIED TO THE BOARD BEFORE UPLIFTING THE OPERATING LICENCE 5. WITHOUT HAVING ENTERED INTO AN AGREEMENT WITH THE OTHER OPERATORS ON A COMMON ROUTE, AS CONTEMPLATED BY SECTION 88 (2) (B) OF ACT 22 OF 2000, PICKING UP OR SETTING DOWN OF PASSENGERS ON SUCH ROUTE IS NOT PERMITTED. A COPY OF SUCH AGREEMENT MUST BE SUPPLIED TO THE BOARD. 6. AT RANKS, WHETHER ON-STREET OR OFF-STREET, ONLY THE TAXIS THAT CAN BE ACCOMMODATED IN THE DEMARCATED AREA MAY OCCUPY THE RANK, EXCESS VEHICLES MUST HOLD ELSEWHERE AT DESIGNATED HOLDING ARREARS. 7. RANK PERMITS OR LETTERS OF AUTHORITY MUST BE PRODUCED WHEN UPLIFTING, IN RESPECT OF ALL RANKS IN MUNICIPAL ARREARS, IN PARTICULAR MAJOR TOWNS AND CITIES AND IN PARTICULAR IN RESPECT OF INTER-PROVINCIAL DESTINATIONS. 8. THE VEHICLE MUST BE COVERED BY MOTOR VEHICLE INSURANCE AS WELL AS PERSONAL LIABILITY INSURANCE. 9. THE ALLOCATION OF ANY ROUTE OR PORTION OF HE ROUTE IS SUBJECT TO THE CONDITION THAT HAS BEEN APPROVED AND ALLOCATED IN GOOD FAITH AND SUCH ROUTE WILL BE INVALID SHOULD IT TRANSPIRE THAT THE ROUTE OR PORTION THEREOF WILL, OR HAS CAUSED CONFLICT DUE TO IT HAVING BEEN APPROVED BASED ON INCORRECT OR FALSE INFORMATION SUPPLIED TO THE BOARD, OR AS A RESULT OF AN ERROR. IN SUCH INSTANCE THE OPERATING LICENCE MUST BE RETURNED TO THE BOARD FOR CORRECTION.		



transport

Department:
Transport
Province of KwaZulu-Natal

GAZETTE

LGKZNG35-2019-NOV

REGION: ALL

1)	Application Number: APP0119533	2)	Gazette Number: LGKZNG35-2019-NOV
3)	Applicant: SA MKHIZE ID NO. 6409105833088 Association: HIGHFLATS TAXI ASSOCIATION	4)	Applicant Address: MHLABASHANA LOCATION WARD 10 HIGHFLATS KWA-ZULU NATAL 3306
5)	Existing Licence Holder: NOT APPLICABLE ID NO. NOT APPLICABLE	6)	Existing Licence Holder Address: NOT APPLICABLE
7)	Type of application: NEW OPERATING LICENCE	8)	Operating Licence Number: NOTAVAILABLE
9)	Vehicle Type: MIDIBUS	10)	1 X 16 (SEATED) + 0 (STANDING)
11)	Region: SISONKE		
12.1	<p>2100HE21004R10048948 - HIGHFLATS TO DURBAN FROM HIGHFLATS TAXI RANK, TURN LEFT INTO R612 AND PROCEED TO PARK RYNIE, LEFT INTO N2 AND PROCEED TO DURBAN, ENTERING DURBAN ALONG THE (M4) SOUTHERN FREEWAY, TURN LEFT INTO MOORE ROAD AND PROCEED TO RANK 100A IN SYDNEY ROAD AND RETURN TO HIGHFLATS TAXI RANK AS FOLLOWS:</p> <p>FROM SYDNEY ROAD TAXI RANK, RIGHT INTO CANBERRA ROAD OR MC DONALD ROAD, RIGHT INTO GALE STREET AND PROCEED AS PER ROUTE 1 IN THE OPPOSITE DIRECTION TO HIGHFLATS TAXI RANK.</p> <p>INBOUND ROUTE SAME AS ROUTE 1 UP TO M4 THEN: LEFT INTO SMITH STREET OR LEFT INTO MOORE ROAD, RIGHT INTO WARWICK AVENUE, LEFT INTO ETNA LANE AND PROCEED TO ETNA ROAD TAXI RANK, AND RETURN SUBSTANTIALLY ALONG THE SAME ROUTES TO HIGHFLATS.</p>		
12.2	<p>2100HE2100H310048949 - HIGHFLATS TO PIETERMARITZBURG FROM HIGH FLATS TAXI RANK, RIGHT INTO AND ALONG R612, TURN RIGHT INTO R56 AND PROCEED TO PORT SHEPSTONE ROAD TAXI RANK IN RICHMOND AND RETURN TO R56 AND PROCEED TO PIETERMARITZBURG, ENTERING PIETERMARITZBURG ALONG RICHMOND ROAD, ALEXANDRA ROAD, LEFT INTO COMMERCIAL ROAD, RIGHT INTO LONGMARKET STREET, LEFT INTO OLD MARKET TAXI RANK AND RETURN ALONG LONGMARKET STREET, RIGHT INTO BOSCHOFF STREET, RIGHT INTO LOOP STREET, LEFT INTO COMMERCIAL ROAD AND RETURN TO HIGHFLATS ALONG THE SAME ROUTE IN THE OPPOSITE DIRECTION.</p>		
12.3	<p>2100HE22066O10048951 - HIGHFLATS TO UMZINTO FROM HIGHFLATS TAXI RANK, TURNS LEFT INTO R612 AND PROCEED TO UMZINTO TAXI RANK AND RETURN ALONG THE SAME ROUTE.</p>		
12.4	<p>2100HE22066O10048952 - HIGHFLATS TO HLOKOZI FROM HIGHFLATS TAXI RANK INTO R612, TURN INTO AND ALONG P73 TO HLOKOZI TAXI RANK AND RETURN ALONG THE SAME ROUTE.</p>		
12.5	<p>2100HE22066V10048953 - HIGHFLATS TO ST FAITHS. FROM HIGHFLATS TAXI RANK TO ST FAITHS TAXI RANK ALONG P68 AND RETURN.</p>		
12.6	<p>2100HE22069U10048950 - HIGHFLATS TO IXOPO FROM HIGHFLATS TAXI RANK INTO ALONG R612 TO IXOPO, LEFT INTO MAIN STREET TO THE IXOPO TAXI RANK IN MAIN STREET AND RETURN TO HIGHFLATS TAXI RANK ALONG THE SAME ROUTE.</p>		



transport

Department:
Transport
Province of KwaZulu-Natal

GAZETTE

LGKZNG35-2019-NOV

REGION: ALL

1)	Application Number: APP0119557	2)	Gazette Number: LGKZNG35-2019-NOV
3)	Applicant: WBS MCHUNU ID NO. 6404195521081 Association: ST WENDOLINS KLAARWATER TAXI OWNERS ASS.	4)	Applicant Address: P O BOX 2587 PINETOWN KWA-ZULU NATAL 3609
5)	Existing Licence Holder: NOT APPLICABLE ID NO. NOT APPLICABLE	6)	Existing Licence Holder Address: NOT APPLICABLE
7)	Type of application: NEW OPERATING LICENCE	8)	Operating Licence Number: NOTAVAILABLE
9)	Vehicle Type: MINIBUS	10)	1 X 14 (SEATED) + 0 (STANDING)
11)	Region: DURBAN WEST		
12.1	<p>2206R621004R00048150 - ST WENDOLINS TO DURBAN</p> <p>2.1 FROM APPROVED TAXI RANK IN ST WENDOLINS, TURN RIGHT INTO M1 (RICHMOND ROAD) TURN RIGHT INTO N3 TURN LEFT INTO OLD DUCHT ROAD, TURN RIGHT INTO MARKET ROAD, RIGHT INTO SERVICE ROAD BEHIND ENGLISH MARKET, RIGHT INTO WARWICK AVENUE RANK NO.107 AND RETURN.</p> <p>2.2 FROM ST WENDOLINS TAXI RANK ALONG KLAARWATER ROAD TO KLAARWATER, TURN LEFT INTO M1 (RICHMOND ROAD) TURN RIGHT INTO N3 TURN LEFT INTO OLD DUTCH ROAD, JOINING ALICE STREET TURN RIGHT INTO SOLDIERS WAY, RIGHT INTO PINE STREET, TURN RIGHT INTO RUSSEL STREET, TURN LEFT INTO LEOPOLD STREET, LEFT MARKET ROAD, RIGHT SERVICE ROAD TO ENGLISH MARKET, RIGHT INTO WARWICK AVENUE RANK NO.107 AND BACK TO KLAARWATER AND ST WENDOLINS TAXI RANK.</p> <p>2.3 FROM ST WENDOLINS TAXI RANK ALONG KLAARWATER ROAD, DERMAT ROAD TO LUGANDA, TURN LEFT INTO INTAKE ROAD, TURN LEFT M1 TURN RIGHT INTO N3, TURN LEFT INTO OLD DUTCH ROAD, RIGHT MARKET ROAD, RIGHT SERVICE ROAD BEHIND ENGLISH MARKET, TURN LEFT INTO WARWICK PLACE PROCEED TO TAXI RANK NO.107 AND BACK TO LUGANDA AND ST WENDOLINS TAXI RANK.</p> <p>2.4 FROM ST WENDOLINS TAXI RANK TO WELBEDATCH WEST INTO DERMAT ROAD TO LUGANDA TURN RIGHT INTO THORNTREE AVENUE JOINING SAVANNA DRIVE, TURN RIGHT INTO M1, TURN LEFT INTO HANS DETTMAN HIGHWAY (M34) INTO LIMPUS ROAD, LEFT INTO (M5) UNDERWOOD ROAD, TURN RIGHT INTO STAPLETON ROAD, TURN RIGHT M13, TURN LEFT INTO N3, TURN LEFT INTO OLD DUTCH ROAD, RIGHT MARKET ROAD, RIGHT SERVICE ROAD BEHIND ENGLISH MARKET, RIGHT INTO WARWICK AVENUE TAXI RANK NO.107 AND BACK TO WELBEDATCH WEST AND ST WENDOLINS TAXI RANK.</p>		
12.2	<p>2206R621004R00048151 - ST WENDOLINS - DURBAN VIA JACOBS</p> <p>FROM ST WENDOLINS TAXI RANK TO WELBEDATCH WEST INTO DERMAT ROAD TURN RIGHT INTO THORNTREE AVENUE JOINING SAVANNA DRIVE, TURN RIGHT INTO M1 (HIGGINSON HIGHWAY), TURN LEFT INTO SOUTH COAST ROAD (R102) TURN LEFT INTO BARRIER LANE, TURN LEFT INTO QUALITY STREET, TURN LEFT INTO BALFOUR ROAD INTO JACOBS ROAD, TURN RIGHT INTO M4 PROCEED TO DURBAN, TURN LEFT INTO SMITH STREET, TURN RIGHT INTO WARWICK AVENUE TAXI RANK NO.107 WARWICK AVENUE AND RETURN TO ST WENDOLINS TAXI RANK.</p>		
12.3	<p>2206R62206RK00051171 - ST WENDOLINS TO PINETOWN</p> <p>FROM APPROVED TAXI RANK IN ST WENDOLINS TURN RIGHT INTO M1 (RICHMOND ROAD) TURN LEFT INTO ABBOT FRANCIS ROAD, TURN RIGHT INTO HOSPITAL ROAD, LEFT INTO MARIANHILL HOSPITAL TAXI RANK AND BACK INTO HOSPITAL ROAD, TURN LEFT INTO ABBOT FRANCIS ROAD, TURN LEFT INTO M1 (RICHMOND ROAD) TURN LEFT INTO WESTMEAD ROAD, TURN RIGHT INTO CIRCUIT ROAD, TURN RIGHT INTO CLARK ROAD, TURN RIGHT INTO ALEXANDER ROAD, TURN LEFT INTO M1 (RICHMOND ROAD) BECOMING OLD MAIN ROAD, TURN RIGHT INTO ANDERSON ROAD STRAIGHT INTO ANDERSON TAXI RANK AND BACK TO ST WENDOLINS TAXI RANK.</p> <p>FROM ST WENDOLINS TAXI RANK ALONG KLAARWATER ROAD TO KLAARWATER, TURN RIGHT INTO INTAKE ROAD, TURN LEFT INTO M1 (RICHMOND ROAD), TURN LEFT INTO ABBOT FRANCIS ROAD, TURN RIGHT INTO HOSPITAL ROAD, LEFT INTO MARIANHILL HOSPITAL TAXI RANK AND BACK INTO HOSPITAL ROAD, TURN LEFT INTO ABBOT FRANCIS ROAD, TURN LEFT INTO M1 (RICHMOND ROAD) TURN LEFT INTO WESTMEAD ROAD, TURN RIGHT INTO CIRCUIT ROAD, TURN RIGHT INTO CLARK ROAD, TURN RIGHT INTO ALEXANDER ROAD, TURN LEFT INTO M1 (RICHMOND ROAD) BECOMING OLD MAIN ROAD, TURN RIGHT INTO ANDERSON ROAD STRAIGHT INTO ANDERSON TAXI RANK AND BACK TO KLAARWATER TAXI RANK AND ST WENDOLINS TAXI RANK.</p> <p>FROM ST WENDOLINS TAXI RANK INTO KLAARWATER ROAD, RIGHT INTO DERMAT ROAD TO LUGANDA, TURN LEFT INTO INTAKE ROAD, TURN LEFT INTO M1 (RICHMOND ROAD), TURN LEFT INTO ABBOT FRANCIS ROAD, TURN RIGHT INTO HOSPITAL ROAD, LEFT INTO MARIANHILL HOSPITAL TAXI RANK AND BACK INTO HOSPITAL ROAD, TURN LEFT INTO ABBOT FRANCIS ROAD, TURN LEFT INTO M1 (RICHMOND ROAD) TURN LEFT INTO WESTMEAD ROAD, TURN RIGHT INTO CIRCUIT ROAD, TURN RIGHT INTO CLARK ROAD, TURN RIGHT INTO ALEXANDER ROAD, TURN LEFT INTO M1 (RICHMOND ROAD) BECOMING OLD MAIN ROAD, TURN RIGHT INTO ANDERSON ROAD STRAIGHT INTO ANDERSON TAXI RANK AND BACK INTO LUGANDA TAXI RANK KLAARWATER TAXI RANK AND ST WENDOLINS TAXI RANK.</p> <p>FROM ST WENDOLINS TAXI RANK TO WELBEDATCH WEST INTO DERMAT ROAD TURN RIGHT TO THORNTREE AVENUE JOINING SAVANNA DRIVE, TURN LEFT INTO M1 (RICHMOND ROAD) TURN LEFT INTO ABBOT FRANCIS ROAD, TURN RIGHT INTO HOSPITAL ROAD, LEFT INTO MARIANHILL HOSPITAL TAXI RANK AND BACK INTO HOSPITAL ROAD, TURN LEFT INTO ABBOT FRANCIS ROAD, TURN LEFT INTO M1 (RICHMOND ROAD) TURN LEFT INTO WESTMEAD ROAD, TURN RIGHT INTO CIRCUIT ROAD, TURN RIGHT INTO CLARK ROAD, TURN RIGHT INTO ALEXANDER ROAD, TURN LEFT INTO M1 (RICHMOND ROAD) BECOMING OLD MAIN ROAD.</p>		
12.4	<p>2206R62209WC00048152 - ST WENDOLINS TO ISIPINGO</p> <p>FROM ST WENDOLINS TAXI RANK TO WELBEDATCH WEST INTO DERMAT ROAD TURN RIGHT INTO THORNTREE AVENUE JOINING SAVANNA DRIVE, TURN RIGHT INTO M1 (HIGGINSON HIGHWAY), TURN LEFT INTO SOUTH COAST ROAD (R102) TURN LEFT INTO PRINCE MCWAYIZENI DRIVE, LEFT INTO OLD MAIN ROAD (M35), RIGHT ALEXANDER AVENUE INTO TAXI RANK AND BACK TO WELBEDATCH WEST AND ST WENDOLINS TAXI RANK.</p>		



transport

Department:
Transport
Province of KwaZulu-Natal

GAZETTE

LGKZNG35-2019-NOV

REGION: ALL

1)	Application Number: APP0119584	2)	Gazette Number: LGKZNG35-2019-NOV
3)	Applicant: CN MIYA ID NO. 6212100543086 Association: MOOI-RIVER AND DISTRICT TAXI ASSOCIATION	4)	Applicant Address: P.O. BOX 916 MOOI RIVER 3300
5)	Existing Licence Holder: NOT APPLICABLE ID NO. NOT APPLICABLE	6)	Existing Licence Holder Address: NOT APPLICABLE
7)	Type of application: NEW OPERATING LICENCE	8)	Operating Licence Number: NOTAVAILABLE
9)	Vehicle Type: MINIBUS	10)	1 X 15 (SEATED) + 0 (STANDING)
11)	Region: UMGUNGUNDLOVU		
12.1	2202DQ2202DR00051937 - BRUNTVILLE TO MOOIRIVIER FROM BRUNTVILLE CLUSTER BOX, PROCEED ALONG MAIN ROAD AND TURN RIGHT INTO R103, AND TURN LEFT TO LAWLENCE ROAD INTO TAXI RANK KPX0064, LOADING AND OFF LOADING ALONG THE ROUTE AND RETURN. ALTERNATIVE PROCEED WITH 14.1 AND TURN RIGHT TO MAIN ROAD INTO KPX0085, BRUNTVILLE CLUSTER BOX.		
12.2	2202DR2202C710051934 - FROM APPROVED TAXI RANK IN MOOI RIVER TO APPROVED TAXI RANK IN GREYTOWN DIRECT AND RETURN FROM MOOI RIVER TAXI RANK KPX0064 TO P1-7, PROCEED ALONG P14.1 TO P14.2 TO GREYTOWN AND RETURN WITH THE SAME ROUTE, LOADING AND OFF LOADING ALONG THE ROUTE.		
12.3	2202DR2202DR00051930 - CONDITIONS / RESTRICTIONS 1.PASSENGERS MAY BE PICKED UP AND / OR SET DOWN ONLY AT DESIGNATED TAXI RANKS OR TAXI STOPS, WHICH SHALL EXCLUDE BUS STOPS 2.ENTRY OR RANKING ON PRIVATE PROPERTY IS NOT PERMITTED WITHOUT THE WRITTEN PERMISSION OF THE LANDLORD, A COPY OF WHICH MUST BE SUPPLIED TO THE BOARD. 3.WITHOUT HAVING ENTERED INTO AN AGREEMENT WITH OTHER OPERATORS ON A COMMON ROUTE, AS CONTEMPLATED BY SECTION 88 (2)(B) OF ACT 22 OF 2000, THE PICKING UP OR SETTING DOWN OF PASSENGERS ON SUCH ROUTE IS NOT PERMITTED. A COPY OF SUCH AGREEMENT MUST BE SUPPLIED TO THE BOARD. 4.AT RANKS, WHETHER ON-STREET OR OFF-STREET, ONLY THE TAXIS THAT CAN BE ACCOMMODATED IN THE DEMARCATED ARE MAY OCCUPY THE RANK, EXCESS VEHICLES MUST BE PARKED ELSEWHERE AT DESIGNATED HOLDING AREAS 5.RANK PERMITS OR LETTERS OF AUTHORITY MUST BE PRODUCED IN RESPECT OF ALL RANKS IN MUNICIPAL AREAS, IN PARTICULAR MAJOR TOWNS AND CITIES AND IN PARTICULAR PIETERMARITZBURG AND GREYTOWN 6.THE ALLOCATION OF ANY ROUTE OR PORTION OF A ROUTE IS SUBJECT TO THE CONDITION THAT IT HAS BEEN APPROVED AND ALLOCATED IN GOOD FAITH AND THAT SUCH ROUTE WILL BE INVALID SHOULD IT TRANSPIRE THAT THE ROUTE OR PORTION THEREOF WILL, OR HAS CAUSED CONFLICT DUE TO IT HAVING BEEN APPROVED BASED ON INCORRECT OR FALSE INFORMATION SUPPLIED TO THE BOARD, OR AS A RESULT OF AN ERROR. IN SUCH INSTANCE THE OPERATING LICENSE MUST BE RETURNED TO THE BOARD FOR CORRECTION. 7.INSURANCE ETC		
12.4	2202DR2202DR00051932 - FROM APPROVED TAXI RANK IN MOOI RIVER TO APPROVED TAXI RANK IN RIETVLEI DIRECT AND RETURN FROM MOOI RIVER KPX 0064 TO P17, PROCEED ALONG P14.2 TO KPX 0085 RIETVLEI OFF LOADING AND LOADING ALONG THE ROUTE AND RETURN WITH THE SAME ROUTE TO TAXI RANK KPX0064.		
12.5	2202DR2202DR00051933 - FROM APPROVED TAXI RANK IN MOOI RIVER TO APPROVED TAXI RANK IN HIDCOTE DIRECT AND RETURN FROM MOOI RIVER PKX0061,TURN TO MARKET STREET AND TURN TO BRICKFIELD ROAD, TURN RIGHT TO LAWRENCE ROAD AND ALONG P172 AND TURN RIGHT TO D167 INTO HIDCOTE KPX0087 LOADING ALONG THE ROUTE AND RETURN VIA THE SAME ROUTE.		
12.6	2202DR2202DR00051935 - FROM APPROVED TAXI RANK IN MOOI RIVER TO APPROVED TAXI RANK IN HLATHIKHULU DIRECT AND RETURN. FROM MOOI RIVER TAXI RANK KPX 0088 TO P1-7,PROCEED ALONG P19 ALONG P169 TO HLATHIKHULU TAXI RANK AND RETURN OFF LOADING AND LOADING ALONG THE ROUTE.		
12.7	2202DR2202DR00051936 - FROM APPROVED TAXI RANK IN MOOI RIVER TO APPROVED TAXI RANK IN NOTTINGHAM ROAD DIRECT AND RETURN FROM MOOI RIVER KPX0063, PROCEED ALONG P1-7 TO MR16 INTO NOTTINGHAM ROAD TAXI RANK KPX0041, LOADING AND OFF LOADING ALONG THE ROUTE AND RETURN WITH THE SAME ROUTE.		
12.8	2202DR2202EN10051938 - FROM APPROVED TAXI RANK IN MOOI RIVER TO APPROVED TAXI RANK IN ESCOURT AND RETURN. FROM MOOI RIVER TAXI RANK KPX0064 TO P1-7,PROCEED ALONG P1-8 ALONG LONE STREET AND TURN RIGHT TO CORNER STREET AND TURN LEFT INTO ALEXANDRA STREET TAXI RANK, ESTCOURT. ALTERNATIVE. FROM P1/8 ALONG LOWN STREET, TURN RIGHT TO DRUMMOND AND TURN RIGHT TO CORNER STREET INTO ALEXANDRA STREET TAXI RANK, LOADING AND LOADING ALONG THE ROUTE AND RETURN WITH THE SAME ROUTE.		
12.9	2202DR22068T10051939 - FROM APPROVED TAXI RANK IN MOOI RIVER TO APPROVED TAXI RANK IN PIETERMARITZBURG DIRECT AND RETURN. FROM MOOI-RIVER STATION ROAD RANK (KPX 0061) INTO AND ALONG LAWRENCE ROAD, INTO P1-7,INTO N3 AND PROCEED TO HOWICK. LEAVE THE N3 AT R103 WHICH BECOMES MAIN ROAD AND PROCEED TO THE TAXI RANK GENERALLY ALONG BELL STREET AND SOMMER STREET (DROPPING OFF PASSENGERS ON THE FORWARD JOURNEY AND PICKING UP OF PASSENGERS ON THE RETURN JOURNEY ONLY. RETURN TO MAIN ROAD INTO R617 (P162) WHICH BECOMES ZEEDERBERG ROAD, LEFT INTO N3 AND PROCEED TO PIETERMARITZBURG DIRECT, LEAVING THE N3 LEFT INTO CHATTERTON ROAD (R56) INTO BOSHOFF STREET, LEFT INTO LONGMARKET STREET, LEFT INTO GARFIELD STREET, RIGHT INTO CHURCH STREET AND PROCEED TO THE DORPSPRUIT RANK (KPC0033) OFF GREYTOWN ROAD. 8.1 MOOI-RIVER TO PIETERMARITZBURG - RETURN ROUTE FROM DORPSPRUIT RANK (KPC 0033) INTO AND ALONG GREYTOWN ROAD, LEFT INTO THE N3 AND PROCEED TO MOOI-RIVER ALONG THE FORWARD ROUTE IN RESERVE.		



transport

Department:
Transport
Province of KwaZulu-Natal

GAZETTE

LGKZNG35-2019-NOV

REGION: ALL

1)	Application Number: APP0119598	2)	Gazette Number: LGKZNG35-2019-NOV
3)	Applicant: BJ MSIBI ID NO. 6208295803087 Association: PINETOWN TAXI OWNERS ASSOC.(HILL STREET)	4)	Applicant Address: 9 MINORCA AVENUE MARIANHILL PARK 3610
5)	Existing Licence Holder: NOT APPLICABLE ID NO. NOT APPLICABLE	6)	Existing Licence Holder Address: NOT APPLICABLE
7)	Type of application: NEW OPERATING LICENCE	8)	Operating Licence Number: NOTAVAILABLE
9)	Vehicle Type: MINIBUS	10)	1 X 14 (SEATED) + 0 (STANDING)
11)	Region: DURBAN WEST		
12.1	<p>2206RK21004R00049691 - PINETOWN TO DURBAN.</p> <p>5.1. FROM HILL STREET TAXI RANK, INTO HILL STREET, INTO ANDERSON ROAD, LEFT INTO OLD MAIN ROAD (M31) AND PROCEED TO JOIN INTO M13 AND PROCEED TO JOIN N3 TO DURBAN. UPON ENTERING DURBAN PROCEED LEFT TO BRICK FIELD ROAD TO DROP OFF ONLY AND RETURN INTO N3 AND TURN LEFT OFF THE N3 AT TOLLGATE TO DROP OFF ONLY. RETURN ONTO N3 AND PROCEED TO OLD DUTCH ROAD, TURN RIGHT INTO MARKET ROAD AND PROCEED TO RANK 122 TO DROP OFF AND PICK UP PASSENGERS. RETURN TO N3 AND PROCEED ALONG BEREA ROAD SOUTH TO JAN SMUTS HIGHWAY AND PROCEED ALONG M13 INTO OLD MAIN ROAD (M31)AND TURN LEFT INTO ANDERSON STREET OR MOODIE STREET TO THE RANK IN HILL STREET.</p> <p>ALTERNATIVE 1.</p> <p>5.2. FROM PINETOWN TAXI RANK, INTO HILL STREET, INTO ANDERSON ROAD, RIGHT INTO OLD MAIN ROAD (M31) AND PROCEED ALONG (M31 TO M13 BECOMING JAN SMUTS HIGHWAY, LEFT INTO BEREA ROAD NORTH AND PROCEED TO OLD DUTCH ROAD, RIGHT INTO MARKET ROAD TO RANK 122 AND RETURN ALONG THE SAME ROUTE IN REVERSE.</p>		
12.2	<p>2206RK22065P00049688 - PINETOWN TO HAMMARSDALE</p> <p>1.1. FROM PINETOWN HILL STREET TAXI RANK TURN RIGHT HILL STREET THEN JOINING ANDERSON ROAD - TURN LEFT AT THE ROBOT INTO OLD MAIN RD, RIGHT INTO M13 PROCEED TO KLOOF TAXI STOP-DROPPING -TO GILLITS TAXI STOP DROPPING AND PICKING UP PASSENGERS- TO EMBERTON TAXI STOP DROPPING AND PICKING UP PASSENGERS -TO POLO PONY TAXI STOP DROPPING AND PICKING UP PASSENGERS JOIN N8-TO CLIFFDALE TAXI STOP DROPPING AND PICKING UP PASSENGERS -ON THE N3 AT THE HAMMARSDALE INTERCHANGE TURN LEFT INTO P385 PASS WALLERS GARAGE TAXI STOP DROPPING AND PICKING UP PASSENGERS-HAMMARSDALE (WEBBER) TAXI STOP DROPPING AND PICKING UP PASSENGERS-CROSS THE BRIDGE TOWARDS MPUMALANGA T/SHIP TURN LEFT TO UNIT 6(H) TAXI STOP DROPPING AND PICKING UP PASSENGERS- TO UNIT 3 (C) TAXI STOP DROPPING AND PICKING UP PASSENGERS UNIT 4(D) TAXI STOP DROPPING AND PICKING UP PASSENGERS-UNIT 1 (A), BACK TO MPUMALANGA TAXI RANK DROPPING AND PICKING UP PASSENGERS AND RETURN TO PINETOWN TAXI RANK ALONG THE SAME ROUTE.</p> <p>NB : ROUTE TO BE OPERATED STRICTLY IN ACCORDANCE WITH AGREEMENT WITH MPUMALANGA TAXI ASSOCIATION – LIMITED TO 37 VEHICLES PER DAY.</p> <p>1.2 PINETOWN TAXI RANK TO HAMMARSDALE INDUSTRIAL AREA.</p> <p>FROM PINETOWN HILL STREET TAXI RANK, RIGHT HILL STREET THEN JOINING ANDERSON ROAD TURN LEFT INTO OLD MAIN RD PROCEED AND TURN RIGHT INTO M13 PASS KLOOF, DROPPING AND PICKING UP PASSENGERS, TO MAYTIME, DROPPING AND PICKING UP PASSENGERS, TO GILLITS DROPPING AND PICKING UP PASSENGERS, TO EMBERTON DROPPING AND PICKING UP PASSENGERS, TO POLO PONY DROPPING AND PICKING UP PASSENGERS- JOINING N3 CLIFFDALE TAXI STOP DROPPING AND PICKING UP PASSENGERS, AND RETURN TO N3 AND PROCEED TO HAMMARSDALE INTERCHANGE, LEFT INTO P385 DROPPING AND PICKING UP PASSENGERS, TO WALLERS GARAGE, DROPPING AND PICKING UP PASSENGERS, TURN LEFT TOWARDS HAMMARSDALE INDUSTRIAL AREA, DROPPING AND PICKING UP PASSENGERS, TURN RIGHT TO HAMMARSDALE SHOPPING CENTRE DROPPING AND PICKING UP PASSENGERS, TURN RIGHT TO UMLABA VILLAGE, DROPPING AND PICKING UP PASSENGERS, RETURN BACK TO PINETOWN ALONG THE SAME ROUTE DROPPING AND PICKING UP PASSENGERS AND RETURN ALONG THE SAME ROUTE IN REVERSE.</p> <p>NB : ROUTE TO BE OPERATED STRICTLY IN ACCORDANCE WITH AGREEMENT WITH MPUMALANGA TAXI ASSOCIATION – LIMITED TO 37 VEHICLES PER DAY.</p>		
12.3	<p>2206RK2206L700049690 - 4. PINETOWN TO SPRINGFIELD PARK.</p> <p>FROM HILL STREET TAXI RANK INTO HILL STREET, INTO ANDERSON ROAD, RIGHT INTO OLD MAIN ROAD (M31) LEFT INTO ST. JOHNS AVENUE (M19), PROCEED ALONG M19 TO THE INTERSECTION WITH N2. TURNS LEFT SERVICE ROAD, RIGHT INANDA ROAD (M21) AND PROCEED TO SPRINGFIELD INDUSTRIAL PARK ALONG PALMFIELD ROAD (PICK UP AND DROP OFF) AND RETURN ALONG THE SAME ROUTE TO PINETOWN IN REVERSE.</p> <p>NB: NO RANKING IS PERMITTED IN SPRINGFIELD AND PASSENGERS MAY ONLY BE PICKED UP AND OR SET AT DESIGNATED TAXI STOPS.</p>		
12.4	<p>2206RK2206SA00049693 - PINETOWN TO PHOENIX</p> <p>FROM PINETOWN HILL STREET TAXI RANK TURN RIGHT INTO HILL STREET, JOINING ANDERSON ROAD, RIGHT INTO OLD MAIN ROAD PICKING UP PASSENGERS, TURN LEFT AT ST. JOHNS AVENUE (M19), TURN LEFT INTO N2, INTO THE M41 OFF-RAMP INTO PHOENIX HIGHWAY AND PROCEED TO HILL STREET TAXI RANK IN REVERSE.</p>		
12.5	<p>2206RK2209WC00049689 - PINETOWN TO ISIPINGO</p> <p>FROM PINETOWN HILL STREET TAXI RANK SAME AS UMLAZI NMR UP TO N2, LEFT EXIT 154 LEFT INTO GRIMSBY ROAD, PASS CLAIRWOOD HOSPITAL TAXI STOP, DROPPING PASSENGERS-TAKE RIGHT INTO M30/SOUTH COAST ROAD, LEFT INTO PRINCE MCWAYIZENI DRIVE, LEFT INTO OLD SOUTH COAST ROAD, LEFT INTO R102 DROPPING PASSENGERS, BECOMING JEFFELS ROAD, LEFT ALONG JEFFELS ROAD, RIGHT INTO OLD MAIN ROAD AND RANK AT THE INTERSECTION OF OLD MAIN ROAD AND PARDY ROAD. RETURN TRIP: RETURN TO M35/OLD MAIN ROAD, TURN RIGHT INTO R102 AND LEFT INTO N2 AND TAKE LEFT TO N3 TAKE LEFT INTO M13, TAKE LEFT EDEN ROAD, RIGHT M5/ STAPLETON ROAD, LEFT M31/OLD MAIN ROAD, TURN RIGHT INTO ESCOMBE ROAD, DROPPING PASSENGERS AT FRAME TAXI STOP, TURN LEFT TAKE SHEPSTONE ROAD, TURN RIGHT INTO CROMPTON STREET DROPPING PASSENGERS -TURN RIGHT INTO OLD MAIN ROAD, LEFT ANDERSON ROAD, LEFT STANFIELD LANE, RIGHT HILL STREET TAXI RANK.</p>		
12.6	<p>KZN601NS116732 - PINETOWN TO WESTMEAD INDUSTRIAL AREA.</p> <p>ROUTE 4: FROM PINETOWN HILL STREET TAXI RANK RIGHT TO ANDERSON ROAD LEFT TO OLD MAIN ROAD RIGHT TO GILLITS ROAD PROCEEDING AND SETTING DOWN PASSENGERS ON THE INDUSTRIES PROCEED TO MOTALA FARM WHICH IS SITUATED ALONG FACTORIES PICK UP AND SET DOWN PASSENGERS DOWN TO ALEXANDER ROAD TO EDGEWOOD COLLEGE RETURN TO OLD MAIN ROAD RIGHT TO ANDERSON ROAD LEFT TO STANFIELD LANE TO PINETOWN HILL STREET TAXI RANK.</p>		



transport

Department:
Transport
Province of KwaZulu-Natal

GAZETTE

LGKZNG35-2019-NOV

REGION: ALL

1)	Application Number: APP0119622	2)	Gazette Number: LGKZNG35-2019-NOV
3)	Applicant: BM SHANGE ID NO. 6512155381088 Association: MALUKAZI TAXI ASSOCIATION	4)	Applicant Address: P.O. BOX 135 MID ILLOVO 3750
5)	Existing Licence Holder: NOT APPLICABLE ID NO. NOT APPLICABLE	6)	Existing Licence Holder Address: NOT APPLICABLE
7)	Type of application: NEW OPERATING LICENCE	8)	Operating Licence Number: NOTAVAILABLE
9)	Vehicle Type: MINIBUS	10)	1 X 15 (SEATED) + 0 (STANDING)
11)	Region: NINGIZMU 2		
12.1	2206QE21004R00049626 - PHILANI VALLEY TO DURBAN FROM PHILANI VALLEY TO M35 TURN RIGHT INTO JEFFELS ROAD, CONTINUE TO WILCOX ROAD, TURN RIGHT INTO PROSPECTON ROAD, CONTINUE WITH PROSPECTON ROAD AND TURN RIGHT INTO N2, AND PROCEED LEFT INTO M4 (INKOSI ALBERT LUTHULI), TURN RIGHT INTO WEST STREET, LEFT INTO FIELD STREET, INTO QUEEN STREET AND PROCEED TO RANK 104. FROM QUEEN STREET TAXI RANK, RIGHT INTO ALBERT STREET, LEFT INTO LEOPOLD STREET, LEFT INTO MARKET ROAD, DIRECT INTO THE M4 AND RETURN TO PHILANI VALLEY ALONG THE REMAINDER OF THE FORWARD ROUTE IN REVERSE.		
12.2	2206QE2209WC00049624 - FROM THE TAXI RANK, CORNER OF LOTUS AND POSTUM ROADS, ALONG POSTUM ROAD, PICKING UP AT THE TAXI STOPS NEAR THE INTERSECTION WITH ROADS 6,5,4,3 AND 2 AND PROCEED ALONG POSTUM ROAD, RIGHT INTO M35 LEFT INTO OLD MAIN ROAD, LEFT INTO ALEXANDRA AVENUE, LEFT INTO RANK C NEAR REDBRO CENTRE, DROP OFF AND PICK UP PASSENGERS AND RETURN TO MALUKAZI TAXI RANK ALONG THE SAME ROUTE IN REVERSE.		
12.3	2209WC2209WC00049625 - ISIPINGO TO ISIPINGO FROM THE TAXI RANK ON ROAD 2456, NEAR EZIMBOKODWENI RIVER, ALONG ROADS 2456, LEFT INTO ROAD 2462, PICKING UP AT DESIGNATED TAXI STOPS, PROCEED ALONG 2456, PASSING ROADS 2464, 2462, EMAFEYZINI PRIMARY SCHOOL, 2456 AND 2403. TURN RIGHT INTO ROAD 2403 AND PROCEED TO PICK NEAR ROAD 2430, TURN LEFT INTO ROAD 2455, RIGHT INTO 2472 AND PROCEED PASSING ROADS 2403 INTO 2472 INTO 2474 PASSING 2475 AND CONTINUE ALONG 2474 TO SOUTH SPINAL ROAD. TURN RIGHT INTO SOUTH SPINAL ROAD, LEFT INTO MR 80, PICKING UP NEAR ROAD 2448 AND M35. TURN LEFT INTO M35 AND PICK UP AT TAXI STOP ON M 35 AND PROCEED ALONG M35, PICK UP NEAR ROAD 2103 (NEAR SHELL GARAGE) AND PROCEED PASSING ROAD 108042, PASSING THE POWER STATION, LEFT AT THE FIRST ROBOT INTO OLD MAIN ROAD (ISIPINGO), LEFT AT SECOND ROBOT INTO ALEXANDRA AVENUE AND PROCEED ALONG ALEXANDRA AVENUE TO RANK C IN ISIPINGO (NEAR REDBRO CENTRE). AND RETURN ALONG THE SAME ROUTE IN REVERSE.		



transport

Department:
Transport
Province of KwaZulu-Natal

GAZETTE

LGKZNG35-2019-NOV

REGION: ALL

1)	Application Number: APP0119630	2)	Gazette Number: LGKZNG35-2019-NOV
3)	Applicant: BM SHANGE ID NO. 6512155381088 Association: MALUKAZI TAXI ASSOCIATION	4)	Applicant Address: P.O. BOX 135 MID ILLOVO 3750
5)	Existing Licence Holder: NOT APPLICABLE ID NO. NOT APPLICABLE	6)	Existing Licence Holder Address: NOT APPLICABLE
7)	Type of application: NEW OPERATING LICENCE	8)	Operating Licence Number: NOTAVAILABLE
9)	Vehicle Type: MINIBUS	10)	1 X 15 (SEATED) + 0 (STANDING)
11)	Region: NINGIZMU 2		
12.1	2206QE2209WC00049624 - FROM THE TAXI RANK, CORNER OF LOTUS AND POSTUM ROADS, ALONG POSTUM ROAD, PICKING UP AT THE TAXI STOPS NEAR THE INTERSECTION WITH ROADS 6,5,4,3 AND 2 AND PROCEED ALONG POSTUM ROAD, RIGHT INTO M35 LEFT INTO OLD MAIN ROAD, LEFT INTO ALEXANDRA AVENUE, LEFT INTO RANK C NEAR REDBRO CENTRE, DROP OFF AND PICK UP PASSENGERS AND RETURN TO MALUKAZI TAXI RANK ALONG THE SAME ROUTE IN REVERSE.		
12.2	2209WC2209WC00049625 - ISIPINGO TO ISIPINGO FROM THE TAXI RANK ON ROAD 2456, NEAR EZIMBOKODWENI RIVER, ALONG ROADS 2456, LEFT INTO ROAD 2462, PICKING UP AT DESIGNATED TAXI STOPS, PROCEED ALONG 2456, PASSING ROADS 2464, 2462, EMAFEYZINI PRIMARY SCHOOL, 2456 AND 2403. TURN RIGHT INTO ROAD 2403 AND PROCEED TO PICK NEAR ROAD 2430, TURN LEFT INTO ROAD 2455, RIGHT INTO 2472 AND PROCEED PASSING ROADS 2403 INTO 2472 INTO 2474 PASSING 2475 AND CONTINUE ALONG 2474 TO SOUTH SPINAL ROAD. TURN RIGHT INTO SOUTH SPINAL ROAD, LEFT INTO MR 80, PICKING UP NEAR ROAD 2448 AND M35. TURN LEFT INTO M35 AND PICK UP AT TAXI STOP ON M 35 AND PROCEED ALONG M35, PICK UP NEAR ROAD 2103 (NEAR SHELL GARAGE) AND PROCEED PASSING ROAD 108042, PASSING THE POWER STATION, LEFT AT THE FIRST ROBOT INTO OLD MAIN ROAD (ISIPINGO), LEFT AT SECOND ROBOT INTO ALEXANDRA AVENUE AND PROCEED ALONG ALEXANDRA AVENUE TO RANK C IN ISIPINGO (NEAR REDBRO CENTRE). AND RETURN ALONG THE SAME ROUTE IN REVERSE.		

Printed by and obtainable from the Government Printer, Bosman Street, Private Bag X85, Pretoria, 0001.
Contact Centre Tel: 012-748 6200. eMail: info.egazette@gpw.gov.za
Publications: Tel: (012) 748 6053, 748 6061, 748 6065