



KWAZULU-NATAL PROVINCE
KWAZULU-NATAL PROVINSIE
ISIFUNDAZWE SA KWAZULU-NATALI

Provincial Gazette • Provinsiale Koerant • Igazethi Yesifundazwe

(Registered at the post office as a newspaper) • (As 'n nuusblad by die poskantoor geregistreer)
(Irejistiwee njengephephandaba eposihhovisi)

PIETERMARITZBURG

Vol. 14

3 DECEMBER 2020
3 DESEMBER 2020
3 KUZIBANDLELA 2020

No. 2242

PART 1 OF 2

We all have the power to prevent AIDS



Prevention is the cure

**AIDS
HELPLINE**

0800 012 322

DEPARTMENT OF HEALTH

N.B. The Government Printing Works will not be held responsible for the quality of "Hard Copies" or "Electronic Files" submitted for publication purposes

ISSN 1994-4558



9 771994 455008

02242



IMPORTANT NOTICE OF OFFICE RELOCATION**government
printing**Department:
Government Printing Works
REPUBLIC OF SOUTH AFRICAPrivate Bag X85, PRETORIA, 0001 149 Bosman Street, PRETORIA
Tel: 012 748 6197, Website: www.gpwonline.co.za**URGENT NOTICE TO OUR VALUED CUSTOMERS: PUBLICATIONS
OFFICE'S RELOCATION HAS BEEN TEMPORARILY SUSPENDED.**

Please be advised that the GPW Publications office will no longer move to 88 Visagie Street as indicated in the previous notices.

The move has been suspended due to the fact that the new building in 88 Visagie Street is not ready for occupation yet.

We will later on issue another notice informing you of the new date of relocation.

We are doing everything possible to ensure that our service to you is not disrupted.

As things stand, we will continue providing you with our normal service from the current location at 196 Paul Kruger Street, Masada building.

Customers who seek further information and or have any questions or concerns are free to contact us through telephone 012 748 6066 or email Ms Maureen Toka at Maureen.Toka@gpw.gov.za or cell phone at 082 859 4910.

Please note that you will still be able to download gazettes free of charge from our website www.gpwonline.co.za.

We apologise for any inconvenience this might have caused.

Issued by GPW Communications

IMPORTANT NOTICE:

THE GOVERNMENT PRINTING WORKS WILL NOT BE HELD RESPONSIBLE FOR ANY ERRORS THAT MIGHT OCCUR DUE TO THE SUBMISSION OF INCOMPLETE / INCORRECT / ILLEGIBLE COPY.

No FUTURE QUERIES WILL BE HANDLED IN CONNECTION WITH THE ABOVE.

CONTENTS

		<i>Gazette No.</i>	<i>Page No.</i>
GENERAL NOTICES • ALGEMENE KENNISGEWINGS			
31	KZN Land Administration and Immoveable Asset Management Act (02/2014): Erf 1051 of Umlazi V.....	2242	14
PROVINCIAL NOTICES • PROVINSIALE KENNISGEWINGS			
146	Local Government: Municipal Finance Management Act (56/2003): Jozini Local Municipality: Final tariffs of charges 2020/2021	2242	15
147	Local Government: Municipal Structures Act (117/1998): Written objections to its determination of wards.....	2242	16
33	KwaZulu-Natal: Road Carrier Permit	2242	63



government
printing

Department:
Government Printing Works
REPUBLIC OF SOUTH AFRICA

HIGH ALERT: SCAM WARNING!!!

TO ALL SUPPLIERS AND SERVICE PROVIDERS OF THE GOVERNMENT PRINTING WORKS

It has come to the attention of the *GOVERNMENT PRINTING WORKS* that there are certain unscrupulous companies and individuals who are defrauding unsuspecting businesses disguised as representatives of the *Government Printing Works (GPW)*.

The scam involves the fraudsters using the letterhead of *GPW* to send out fake tender bids to companies and requests to supply equipment and goods.

Although the contact person's name on the letter may be of an existing official, the contact details on the letter are not the same as the *Government Printing Works*. When searching on the Internet for the address of the company that has sent the fake tender document, the address does not exist.

The banking details are in a private name and not company name. Government will never ask you to deposit any funds for any business transaction. *GPW* has alerted the relevant law enforcement authorities to investigate this scam to protect legitimate businesses as well as the name of the organisation.

Example of e-mails these fraudsters are using:

PROCUREMENT@GPW-GOV.ORG

Should you suspect that you are a victim of a scam, you must urgently contact the police and inform the *GPW*.

GPW has an official email with the domain as [@gpw.gov.za](mailto:gpw@gpw.gov.za)

Government e-mails DO NOT have org in their e-mail addresses. All of these fraudsters also use the same or very similar telephone numbers. Although such number with an area code 012 looks like a landline, it is not fixed to any property.

GPW will never send you an e-mail asking you to supply equipment and goods without a purchase/order number. *GPW* does not procure goods for another level of Government. The organisation will not be liable for actions that result in companies or individuals being resultant victims of such a scam.

Government Printing Works gives businesses the opportunity to supply goods and services through RFQ / Tendering process. In order to be eligible to bid to provide goods and services, suppliers must be registered on the National Treasury's Central Supplier Database (CSD). To be registered, they must meet all current legislative requirements (e.g. have a valid tax clearance certificate and be in good standing with the South African Revenue Services - SARS).

The tender process is managed through the Supply Chain Management (SCM) system of the department. SCM is highly regulated to minimise the risk of fraud, and to meet objectives which include value for money, open and effective competition, equitability, accountability, fair dealing, transparency and an ethical approach. Relevant legislation, regulations, policies, guidelines and instructions can be found on the tender's website.

Fake Tenders

National Treasury's CSD has launched the Government Order Scam campaign to combat fraudulent requests for quotes (RFQs). Such fraudulent requests have resulted in innocent companies losing money. We work hard at preventing and fighting fraud, but criminal activity is always a risk.

How tender scams work

There are many types of tender scams. Here are some of the more frequent scenarios:

Fraudsters use what appears to be government department stationery with fictitious logos and contact details to send a fake RFQ to a company to invite it to urgently supply goods. Shortly after the company has submitted its quote, it receives notification that it has won the tender. The company delivers the goods to someone who poses as an official or at a fake site. The Department has no idea of this transaction made in its name. The company is then never paid and suffers a loss.

OR

Fraudsters use what appears to be government department stationery with fictitious logos and contact details to send a fake RFQ to Company A to invite it to urgently supply goods. Typically, the tender specification is so unique that only Company B (a fictitious company created by the fraudster) can supply the goods in question.

Shortly after Company A has submitted its quote it receives notification that it has won the tender. Company A orders the goods and pays a deposit to the fictitious Company B. Once Company B receives the money, it disappears. Company A's money is stolen in the process.

Protect yourself from being scammed

- If you are registered on the supplier databases and you receive a request to tender or quote that seems to be from a government department, contact the department to confirm that the request is legitimate. Do not use the contact details on the tender document as these might be fraudulent.
- Compare tender details with those that appear in the Tender Bulletin, available online at www.gpwonline.co.za
- Make sure you familiarise yourself with how government procures goods and services. Visit the tender website for more information on how to tender.
- If you are uncomfortable about the request received, consider visiting the government department and/or the place of delivery and/or the service provider from whom you will be sourcing the goods.
- In the unlikely event that you are asked for a deposit to make a bid, contact the SCM unit of the department in question to ask whether this is in fact correct.

Any incidents of corruption, fraud, theft and misuse of government property in the *Government Printing Works* can be reported to:

Supply Chain Management: Ms. Anna Marie Du Toit, Tel. (012) 748 6292.
Email: Annamarie.DuToit@gpw.gov.za

Marketing and Stakeholder Relations: Ms Bonakele Mbhele, at Tel. (012) 748 6193.
Email: Bonakele.Mbhele@gpw.gov.za

Security Services: Mr Daniel Legoabe, at tel. (012) 748 6176.
Email: Daniel.Legoabe@gpw.gov.za

Closing times for **ORDINARY WEEKLY** 2020

KWAZULU-NATAL PROVINCIAL GAZETTE

*The closing time is **15:00** sharp on the following days:*

- **23 December 2019**, Monday for the issue of Thursday **02 January 2020**
- **02 January**, Thursday for the issue of Thursday **09 January 2020**
- **09 January**, Thursday for the issue of Thursday **16 January 2020**
- **16 January**, Thursday for the issue of Thursday **23 January 2020**
- **23 January**, Thursday for the issue of Thursday **30 January 2020**
- **30 January**, Thursday for the issue of Thursday **06 February 2020**
- **06 February**, Thursday for the issue of Thursday **13 February 2020**
- **13 February**, Thursday for the issue of Thursday **20 February 2020**
- **20 February**, Thursday for the issue of Thursday **27 February 2020**
- **27 February**, Thursday for the issue of Thursday **05 March 2020**
- **05 March**, Thursday for the issue of Thursday **12 March 2020**
- **12 March**, Thursday for the issue of Thursday **19 March 2020**
- **19 March**, Thursday for the issue of Thursday **26 March 2020**
- **26 March**, Thursday for the issue of Thursday **02 April 2020**
- **02 April**, Thursday for the issue of Thursday **09 April 2020**
- **07 April**, Thursday for the issue of Thursday **16 April 2020**
- **16 April**, Thursday for the issue of Thursday **23 April 2020**
- **22 April**, Wednesday for the issue of Thursday **30 April 2020**
- **29 April**, Wednesday for the issue of Thursday **07 May 2020**
- **07 May**, Thursday for the issue of Thursday **14 May 2020**
- **14 May**, Thursday for the issue of Thursday **21 May 2020**
- **21 May**, Thursday for the issue of Thursday **28 May 2020**
- **28 May**, Thursday for the issue of Thursday **04 June 2020**
- **04 June**, Thursday for the issue of Thursday **11 June 2020**
- **10 June**, Wednesday for the issue of Thursday **18 June 2020**
- **18 June**, Thursday for the issue of Thursday **25 June 2020**
- **25 June**, Thursday for the issue of Thursday **02 July 2020**
- **02 July**, Thursday for the issue of Thursday **09 July 2020**
- **09 July**, Thursday for the issue of Thursday **16 July 2020**
- **16 July**, Thursday for the issue of Thursday **23 July 2020**
- **23 July**, Thursday for the issue of Thursday **30 July 2020**
- **30 July**, Thursday for the issue of Thursday **06 August 2020**
- **05 August**, Wednesday for the issue of Thursday **13 August 2020**
- **13 August**, Thursday for the issue of Thursday **20 August 2020**
- **20 August**, Thursday for the issue of Thursday **27 August 2020**
- **27 August**, Thursday for the issue of Thursday **03 September 2020**
- **03 September**, Thursday for the issue of Thursday **10 September 2020**
- **10 September**, Thursday for the issue of Thursday **17 September 2020**
- **17 September**, Thursday for the issue of Thursday **24 September 2020**
- **23 September**, Wednesday for the issue of Thursday **01 October 2020**
- **01 October**, Thursday for the issue of Thursday **08 October 2020**
- **08 October**, Thursday for the issue of Thursday **15 October 2020**
- **15 October**, Thursday for the issue of Thursday **22 October 2020**
- **22 October**, Thursday for the issue of Thursday **29 October 2020**
- **29 October**, Thursday for the issue of Thursday **05 November 2020**
- **05 November**, Thursday for the issue of Thursday **12 November 2020**
- **12 November**, Thursday for the issue of Thursday **19 November 2020**
- **19 November**, Thursday for the issue of Thursday **26 November 2020**
- **26 November**, Thursday for the issue of Thursday **03 December 2020**
- **03 December**, Thursday for the issue of Thursday **10 December 2020**
- **09 December**, Wednesday for the issue of Thursday **17 December 2020**
- **17 December**, Wednesday for the issue of Thursday **24 December 2020**
- **23 December**, Wednesday for the issue of Thursday **31 December 2020**

LIST OF TARIFF RATES

FOR PUBLICATION OF NOTICES

COMMENCEMENT: 1 APRIL 2018

NATIONAL AND PROVINCIAL

Notice sizes for National, Provincial & Tender gazettes 1/4, 2/4, 3/4, 4/4 per page. Notices submitted will be charged at R1008.80 per full page, pro-rated based on the above categories.

Pricing for National, Provincial - Variable Priced Notices		
Notice Type	Page Space	New Price (R)
Ordinary National, Provincial	1/4 - Quarter Page	252.20
Ordinary National, Provincial	2/4 - Half Page	504.40
Ordinary National, Provincial	3/4 - Three Quarter Page	756.60
Ordinary National, Provincial	4/4 - Full Page	1008.80

EXTRA-ORDINARY

All Extra-ordinary National and Provincial gazette notices are non-standard notices and attract a variable price based on the number of pages submitted.

The pricing structure for National and Provincial notices which are submitted as **Extra ordinary submissions** will be charged at **R3026.32** per page.

GOVERNMENT PRINTING WORKS - BUSINESS RULES

The **Government Printing Works (GPW)** has established rules for submitting notices in line with its electronic notice processing system, which requires the use of electronic *Adobe Forms*. Please ensure that you adhere to these guidelines when completing and submitting your notice submission.

CLOSING TIMES FOR ACCEPTANCE OF NOTICES

1. The *Government Gazette* and *Government Tender Bulletin* are weekly publications that are published on Fridays and the closing time for the acceptance of notices is strictly applied according to the scheduled time for each gazette.
2. Please refer to the Submission Notice Deadline schedule in the table below. This schedule is also published online on the Government Printing works website www.gpwnonline.co.za

All re-submissions will be subject to the standard cut-off times.

All notices received after the closing time will be rejected.

Government Gazette Type	Publication Frequency	Publication Date	Submission Deadline	Cancellations Deadline
National Gazette	Weekly	Friday	Friday 15h00 for next Friday	Tuesday, 15h00 - 3 working days prior to publication
Regulation Gazette	Weekly	Friday	Friday 15h00 for next Friday	Tuesday, 15h00 - 3 working days prior to publication
Petrol Price Gazette	Monthly	Tuesday before 1st Wednesday of the month	One day before publication	1 working day prior to publication
Road Carrier Permits	Weekly	Friday	Thursday 15h00 for next Friday	3 working days prior to publication
Unclaimed Monies (Justice, Labour or Lawyers)	January / September 2 per year	Last Friday	One week before publication	3 working days prior to publication
Parliament (Acts, White Paper, Green Paper)	As required	Any day of the week	None	3 working days prior to publication
Manuals	Bi- Monthly	2nd and last Thursday of the month	One week before publication	3 working days prior to publication
State of Budget (National Treasury)	Monthly	30th or last Friday of the month	One week before publication	3 working days prior to publication
<i>Extraordinary Gazettes</i>	As required	Any day of the week	<i>Before 10h00 on publication date</i>	<i>Before 10h00 on publication date</i>
Legal Gazettes A, B and C	Weekly	Friday	One week before publication	Tuesday, 15h00 - 3 working days prior to publication
Tender Bulletin	Weekly	Friday	Friday 15h00 for next Friday	Tuesday, 15h00 - 3 working days prior to publication
Gauteng	Weekly	Wednesday	Two weeks before publication	3 days after submission deadline
Eastern Cape	Weekly	Monday	One week before publication	3 working days prior to publication
Northern Cape	Weekly	Monday	One week before publication	3 working days prior to publication
North West	Weekly	Tuesday	One week before publication	3 working days prior to publication
KwaZulu-Natal	Weekly	Thursday	One week before publication	3 working days prior to publication
Limpopo	Weekly	Friday	One week before publication	3 working days prior to publication
Mpumalanga	Weekly	Friday	One week before publication	3 working days prior to publication

GOVERNMENT PRINTING WORKS - BUSINESS RULES

Government Gazette Type	Publication Frequency	Publication Date	Submission Deadline	Cancellations Deadline
Gauteng Liquor License Gazette	Monthly	Wednesday before the First Friday of the month	Two weeks before publication	3 working days after submission deadline
Northern Cape Liquor License Gazette	Monthly	First Friday of the month	Two weeks before publication	3 working days after submission deadline
National Liquor License Gazette	Monthly	First Friday of the month	Two weeks before publication	3 working days after submission deadline
Mpumalanga Liquor License Gazette	Bi-Monthly	Second & Fourth Friday	One week before publication	3 working days prior to publication

EXTRAORDINARY GAZETTES

3. *Extraordinary Gazettes* can have only one publication date. If multiple publications of an *Extraordinary Gazette* are required, a separate Z95/Z95Prov *Adobe* Forms for each publication date must be submitted.

NOTICE SUBMISSION PROCESS

4. Download the latest *Adobe* form, for the relevant notice to be placed, from the **Government Printing Works** website www.gpwonline.co.za.
5. The *Adobe* form needs to be completed electronically using *Adobe Acrobat / Acrobat Reader*. Only electronically completed *Adobe* forms will be accepted. No printed, handwritten and/or scanned *Adobe* forms will be accepted.
6. The completed electronic *Adobe* form has to be submitted via email to submit.egazette@gpw.gov.za. The form needs to be submitted in its original electronic *Adobe* format to enable the system to extract the completed information from the form for placement in the publication.
7. Every notice submitted **must** be accompanied by an official **GPW** quotation. This must be obtained from the *eGazette* Contact Centre.
8. Each notice submission should be sent as a single email. The email **must** contain **all documentation relating to a particular notice submission**.
 - 8.1. Each of the following documents must be attached to the email as a separate attachment:
 - 8.1.1. An electronically completed *Adobe* form, specific to the type of notice that is to be placed.
 - 8.1.1.1. For National *Government Gazette* or *Provincial Gazette* notices, the notices must be accompanied by an electronic Z95 or Z95Prov *Adobe* form
 - 8.1.1.2. The notice content (body copy) **MUST** be a separate attachment.
 - 8.1.2. A copy of the official **Government Printing Works** quotation you received for your notice. (*Please see Quotation section below for further details*)
 - 8.1.3. A valid and legible Proof of Payment / Purchase Order: **Government Printing Works** account customer must include a copy of their Purchase Order. **Non-Government Printing Works** account customer needs to submit the proof of payment for the notice
 - 8.1.4. Where separate notice content is applicable (Z95, Z95 Prov and TForm 3, it should **also** be attached as a separate attachment. (*Please see the Copy Section below, for the specifications*).
 - 8.1.5. Any additional notice information if applicable.

GOVERNMENT PRINTING WORKS - BUSINESS RULES

9. The electronic *Adobe* form will be taken as the primary source for the notice information to be published. Instructions that are on the email body or covering letter that contradicts the notice form content will not be considered. The information submitted on the electronic *Adobe* form will be published as-is.
10. To avoid duplicated publication of the same notice and double billing, Please submit your notice **ONLY ONCE**.
11. Notices brought to **GPW** by “walk-in” customers on electronic media can only be submitted in *Adobe* electronic form format. All “walk-in” customers with notices that are not on electronic *Adobe* forms will be routed to the Contact Centre where they will be assisted to complete the forms in the required format.
12. Should a customer submit a bulk submission of hard copy notices delivered by a messenger on behalf of any organisation e.g. newspaper publisher, the messenger will be referred back to the sender as the submission does not adhere to the submission rules.

QUOTATIONS

13. Quotations are valid until the next tariff change.
 - 13.1. **Take note:** **GPW**'s annual tariff increase takes place on **1 April** therefore any quotations issued, accepted and submitted for publication up to **31 March** will keep the old tariff. For notices to be published from 1 April, a quotation must be obtained from **GPW** with the new tariffs. Where a tariff increase is implemented during the year, **GPW** endeavours to provide customers with 30 days' notice of such changes.
14. Each quotation has a unique number.
15. Form Content notices must be emailed to the e*Gazette* Contact Centre for a quotation.
 - 15.1. The *Adobe* form supplied is uploaded by the Contact Centre Agent and the system automatically calculates the cost of your notice based on the layout/format of the content supplied.
 - 15.2. It is critical that these *Adobe* Forms are completed correctly and adhere to the guidelines as stipulated by **GPW**.
16. **APPLICABLE ONLY TO GPW ACCOUNT HOLDERS:**
 - 16.1. **GPW** Account Customers must provide a valid **GPW** account number to obtain a quotation.
 - 16.2. Accounts for **GPW** account customers **must** be active with sufficient credit to transact with **GPW** to submit notices.
 - 16.2.1. If you are unsure about or need to resolve the status of your account, please contact the **GPW** Finance Department prior to submitting your notices. (If the account status is not resolved prior to submission of your notice, the notice will be failed during the process).
17. **APPLICABLE ONLY TO CASH CUSTOMERS:**
 - 17.1. Cash customers doing **bulk payments** must use a **single email address** in order to use the **same proof of payment** for submitting multiple notices.
18. The responsibility lies with you, the customer, to ensure that the payment made for your notice(s) to be published is sufficient to cover the cost of the notice(s).
19. Each quotation will be associated with one proof of payment / purchase order / cash receipt.
 - 19.1. This means that the quotation number can only be used once to make a payment.

GOVERNMENT PRINTING WORKS - BUSINESS RULES**COPY (SEPARATE NOTICE CONTENT DOCUMENT)**

20. Where the copy is part of a separate attachment document for Z95, Z95Prov and TForm03
- 20.1. Copy of notices must be supplied in a separate document and may not constitute part of any covering letter, purchase order, proof of payment or other attached documents.
- The content document should contain only one notice. (You may include the different translations of the same notice in the same document).
- 20.2. The notice should be set on an A4 page, with margins and fonts set as follows:
- Page size = A4 Portrait with page margins: Top = 40mm, LH/RH = 16mm, Bottom = 40mm;
Use font size: Arial or Helvetica 10pt with 11pt line spacing;
- Page size = A4 Landscape with page margins: Top = 16mm, LH/RH = 40mm, Bottom = 16mm;
Use font size: Arial or Helvetica 10pt with 11pt line spacing;

CANCELLATIONS

21. Cancellation of notice submissions are accepted by **GPW** according to the deadlines stated in the table above in point 2. Non-compliance to these deadlines will result in your request being failed. Please pay special attention to the different deadlines for each gazette. Please note that any notices cancelled after the cancellation deadline will be published and charged at full cost.
22. Requests for cancellation must be sent by the original sender of the notice and must be accompanied by the relevant notice reference number (N-) in the email body.

AMENDMENTS TO NOTICES

23. With effect from 01 October 2015, **GPW** will not longer accept amendments to notices. The cancellation process will need to be followed according to the deadline and a new notice submitted thereafter for the next available publication date.

REJECTIONS

24. All notices not meeting the submission rules will be rejected to the customer to be corrected and resubmitted. Assistance will be available through the Contact Centre should help be required when completing the forms. (012-748 6200 or email info.egazette@gpw.gov.za). Reasons for rejections include the following:
- 24.1. Incorrectly completed forms and notices submitted in the wrong format, will be rejected.
- 24.2. Any notice submissions not on the correct *Adobe* electronic form, will be rejected.
- 24.3. Any notice submissions not accompanied by the proof of payment / purchase order will be rejected and the notice will not be processed.
- 24.4. Any submissions or re-submissions that miss the submission cut-off times will be rejected to the customer. The Notice needs to be re-submitted with a new publication date.

GOVERNMENT PRINTING WORKS - BUSINESS RULES**APPROVAL OF NOTICES**

25. Any notices other than legal notices are subject to the approval of the Government Printer, who may refuse acceptance or further publication of any notice.
26. No amendments will be accepted in respect to separate notice content that was sent with a Z95 or Z95Prov notice submissions. The copy of notice in layout format (previously known as proof-out) is only provided where requested, for Advertiser to see the notice in final Gazette layout. Should they find that the information submitted was incorrect, they should request for a notice cancellation and resubmit the corrected notice, subject to standard submission deadlines. The cancellation is also subject to the stages in the publishing process, i.e. If cancellation is received when production (printing process) has commenced, then the notice cannot be cancelled.

GOVERNMENT PRINTER INDEMNIFIED AGAINST LIABILITY

27. The Government Printer will assume no liability in respect of—
 - 27.1. any delay in the publication of a notice or publication of such notice on any date other than that stipulated by the advertiser;
 - 27.2. erroneous classification of a notice, or the placement of such notice in any section or under any heading other than the section or heading stipulated by the advertiser;
 - 27.3. any editing, revision, omission, typographical errors or errors resulting from faint or indistinct copy.

LIABILITY OF ADVERTISER

28. Advertisers will be held liable for any compensation and costs arising from any action which may be instituted against the Government Printer in consequence of the publication of any notice.

CUSTOMER INQUIRIES

Many of our customers request immediate feedback/confirmation of notice placement in the gazette from our Contact Centre once they have submitted their notice – While **GPW** deems it one of their highest priorities and responsibilities to provide customers with this requested feedback and the best service at all times, we are only able to do so once we have started processing your notice submission.

GPW has a 2-working day turnaround time for processing notices received according to the business rules and deadline submissions.

Please keep this in mind when making inquiries about your notice submission at the Contact Centre.

29. Requests for information, quotations and inquiries must be sent to the Contact Centre **ONLY**.
30. Requests for Quotations (RFQs) should be received by the Contact Centre at least **2 working days** before the submission deadline for that specific publication.

GOVERNMENT PRINTING WORKS - BUSINESS RULES

PAYMENT OF COST

31. The Request for Quotation for placement of the notice should be sent to the Gazette Contact Centre as indicated above, prior to submission of notice for advertising.
32. Payment should then be made, or Purchase Order prepared based on the received quotation, prior to the submission of the notice for advertising as these documents i.e. proof of payment or Purchase order will be required as part of the notice submission, as indicated earlier.
33. Every proof of payment must have a valid **GPW** quotation number as a reference on the proof of payment document.
34. Where there is any doubt about the cost of publication of a notice, and in the case of copy, an enquiry, accompanied by the relevant copy, should be addressed to the Gazette Contact Centre, **Government Printing Works**, Private Bag X85, Pretoria, 0001 email: info.egazette@gpw.gov.za before publication.
35. Overpayment resulting from miscalculation on the part of the advertiser of the cost of publication of a notice will not be refunded, unless the advertiser furnishes adequate reasons why such miscalculation occurred. In the event of underpayments, the difference will be recovered from the advertiser, and future notice(s) will not be published until such time as the full cost of such publication has been duly paid in cash or electronic funds transfer into the **Government Printing Works** banking account.
36. In the event of a notice being cancelled, a refund will be made only if no cost regarding the placing of the notice has been incurred by the **Government Printing Works**.
37. The **Government Printing Works** reserves the right to levy an additional charge in cases where notices, the cost of which has been calculated in accordance with the List of Fixed Tariff Rates, are subsequently found to be excessively lengthy or to contain overmuch or complicated tabulation.

PROOF OF PUBLICATION

38. Copies of any of the *Government Gazette* or *Provincial Gazette* can be downloaded from the **Government Printing Works** website www.gpwnonline.co.za free of charge, should a proof of publication be required.
39. Printed copies may be ordered from the Publications department at the ruling price. The **Government Printing Works** will assume no liability for any failure to post or for any delay in despatching of such *Government Gazette*(s)

GOVERNMENT PRINTING WORKS CONTACT INFORMATION

Physical Address:

Government Printing Works
149 Bosman Street
Pretoria

Postal Address:

Private Bag X85
Pretoria
0001

GPW Banking Details:

Bank: ABSA Bosman Street
Account No.: 405 7114 016
Branch Code: 632-005

For Gazette and Notice submissions: Gazette Submissions:

For queries and quotations, contact: Gazette Contact Centre:

E-mail: submit.egazette@gpw.gov.za

E-mail: info.egazette@gpw.gov.za

Tel: 012-748 6200

Contact person for subscribers: Mrs M. Toka:

E-mail: subscriptions@gpw.gov.za

Tel: 012-748-6066 / 6060 / 6058

Fax: 012-323-9574

GENERAL NOTICES • ALGEMENE KENNISGEWINGS

NOTICE 31 OF 2020**KWAZULU-NATAL DEPARTMENT OF PUBLIC WORKS****KWAZULU-NATAL LAND ADMINISTRATION AND IMMOVABLE ASSET MANAGEMENT ACT NO. 02 OF 2014 NOTICE IN TERMS OF SECTION 5 (2) (3) OF THE KWAZULU-NATAL LAND ADMINISTRATION ACT, (ACT NO. 2 OF 2014)**

In terms of Section 5 (2) (3) of the KZN Land Administration and Immovable Asset Management Act, Act No. 02 of 2014, I Ms. N. P. Nkonyeni, Member of the Executive Council for Human Settlement and Public Works of the KwaZulu-Natal Provincial Government hereby give notice that I intend letting Erf 1051 Umlazi V (known as the Umlazi V Clinic) to the Thathenda Health Care (THC) at nil rental for a period of three (3) years, for the purpose of providing health care services to people residing in Umlazi and other communities in the surrounding townships

Property Description:	ERF 1051 of Umlazi V, Registration division FT
Building name:	Umlazi V Clinic
Physical Address:	44 Malamba Road, Umlazi
Extent:	800m ²
Title deed:	T36573/2000
Magisterial District:	eThekweni
Current zoning:	Residential
Current use of the property:	Vacant Building
Improvements:	None
Applicable rights over the property:	None

Written representations in regard to the said letting can be made, within thirty (30) days of the publication of this notice to:-

Contact details : Head: Public Works KZN

Physical Address

191 Prince Alfred Street, Pmburg, 3201

Postal Address

Private Bag X 9041

Pietermaritzburg

3200

Attention: Acting Regional Director

Enquiries person: Mr. G.L. Ngcobo

Tel. No.: 031 203 2128

Fax. No.: 031 203 2115

PROVINCIAL NOTICES • PROVINSIALE KENNISGEWINGS

PROVINCIAL NOTICE 146 OF 2020

JOZINI LOCAL MUNICIPALITY



PUBLIC NOTICE

FINAL TARIFFS OF CHARGES 2020/2021

1. Notice is hereby given of the Final Tariffs of Charges that will be applicable during the financial year 2020/2021 for Disaster, Fire and Rescue Services. This Notice is published in terms of **Section 22** of the Local Government: Municipal Finance Management Act No 56 of 2003, **Section 75A** of the Local Government: Municipal Systems Act (No. 32 of 2000), Municipal Property Rates Act (No 6 of 2004) and the Final Budget of the Jozini Local Municipality.
2. The Final Tariffs of Charges are as follows:

DESCRIPTION	TARRIFS
FIRE COMPLIANCE CERTIFICATE	R 970
EXHUMATION	R 500
AGRICULTURAL /FARMING STAND-BY	R 150 per hour

AIRSTRIIP /AIRCRAFT

Description	Unit price per hour
Fire Fighter	R160.00
Fire Officer	R300.00
Kilometre per fire tender	R10.00
Standby services at Airstrip (per hr)	R1 000.00

COVID 19 SANITISATION

Description	Unit price per hour
Junior Fire Fighter	R86.00
Team Leader	R120,00
Sanitisation chemical (per Litre)	R53.00
Non Profit Organisation	R50.00

A detailed copy of the approved Final Tariffs of Charges may be viewed on the Jozini Municipality's website: www.jozini.gov.za and at the office during office hours 08:00 – 16:30.

For any enquiries on the details provided above and explanation on the determination of the rates payable for 2020/2021 financial year can be obtained from the Finance Manager: Mr. V.I. Gumede 035 572 1292 or vgumede@jozini.gov.za

MR JA MNGOMEZULU
MUNICIPAL MANAGER
JOZINI LOCAL MUNICIPALITY

PROVINCIAL NOTICE 147 OF 2020

**MUNICIPAL DEMARCATION BOARD : DELIMITATION OF
MUNICIPAL WARDS IN TERMS OF THE LOCAL
GOVERNMENT : MUNICIPAL STRUCTURES ACT, 1998.**

The Msunduzi Local Municipality**KZN225**

In terms of Item 5(2) of Schedule 1 to the Local Government: Municipal Structures Act, 1998 (Act No. 117 of 1998) ("the Act") the Municipal Demarcation Board has considered written objections to its determination of wards.

Wards delimited and listed in Schedule 1 have been varied by the Board.
Wards listed in Schedule 2 have been confirmed by the Board.

MR THABO MANYONI
CHAIRPERSON: MUNICIPAL DEMARCATION BOARD

SCHEDULE 1

Ward 1	comprises of a total of	8715	registered voters.		
MIN VOTERS	7259	NORM	8539	MAX VOTERS	9819

VOTING DISTRICT No.	VOTING STATION NAME	NUMBER OF VOTERS	SPLIT VD
43775275	FREE AFRICAN CONGREGATIONAL CHURCH (FACC)	1027	
43775286	AFRICAN CHURCH (KWANZIMANDE)	827	
43774645	MPUMUZA CRECHE	1296	
43773622	LADUMA HIGH SCHOOL	1593	
43772575	VEZOKUHLE PRIMARY SCHOOL	1531	
43770832	TETELEGU PRIMARY SCHOOL	1022	
43770854	PHAYIPHINI HIGH SCHOOL	1419	

Ward 2	comprises of a total of	7361	registered voters.		
MIN VOTERS	7259	NORM	8539	MAX VOTERS	9819

VOTING DISTRICT No.	VOTING STATION NAME	NUMBER OF VOTERS	SPLIT VD
43771237	THEMBENI GOSPEL CHURCH	931	
43770843	SIYANDA HIGH SCHOOL	1205	
43770876	NOBANDA LOWER PRIMARY SCHOOL	1148	
43775321	KWANOMUSA PRE-SCHOOL	536	
43773712	BHEKIZIZWE PRIMARY SCHOOL	1503	
43770922	SWEETWATERS PRIMARY SCHOOL	1100	
43771226	MBUBU GOSPEL CHURCH	938	

Ward 20	comprises of a total of	7851	registered voters.		
MIN VOTERS	7259	NORM	8539	MAX VOTERS	9819

VOTING DISTRICT No.	VOTING STATION NAME	NUMBER OF VOTERS	SPLIT VD
43950720	CALUZA PRIMARY SCHOOL	2634	
43950719	CALUZA SPORTS FIELDS	1312	
43950652	MIRIAM ZULU PRE-PRIMARY SCHOOL	2328	
43950731	MNTUNGWA SHOP	1577	

Ward 24	comprises of a total of	9337	registered voters.		
MIN VOTERS	7259	NORM	8539	MAX VOTERS	9819

VOTING DISTRICT No.	VOTING STATION NAME	NUMBER OF VOTERS	SPLIT VD
43951316	BISLEY HEIGHTS TEMPORAL VOTING STATION (TENT	1167	
43951305	CALVARY FELLOWSHIP	651	
43950483	ONE LIFE CHURCH BISLEY	1871	
43950472	THE GRANGE PRIMARY SCHOOL	3357	

43950461	NATAL RALLY CLUB	2291
----------	------------------	------

Ward 27 comprises of a total of 7271 registered voters.

MIN VOTERS	7259	NORM	8539	MAX VOTERS	9819
------------	------	------	------	------------	------

VOTING DISTRICT No.	VOTING STATION NAME	NUMBER OF VOTERS	SPLIT VD
43950360	DEPARTMENT OF EDUCATION OFFICES - BOOM STR	2185	
43950416	PELHAM PRIMARY SCHOOL	250	Y
43951338	F E T COLLEGE MIDLANDS CAMPUS	1284	
43950393	JAN RICHTER CENTRE	1808	
43950708	DEPARTMENT OF TRANSPORT LICENSING SERVICES	1744	

Ward 34 comprises of a total of 9144 registered voters.

MIN VOTERS	7259	NORM	8539	MAX VOTERS	9819
------------	------	------	------	------------	------

VOTING DISTRICT No.	VOTING STATION NAME	NUMBER OF VOTERS	SPLIT VD
43950180	EASTWOOD COMMUNITY HALL	2082	
43950236	THEMBALIHLE MASAKHANE CRECHE	250	Y
43951394	CINDERELLA DROP - IN CENTRE	1852	
43950191	PANORAMA PRIMARY SCHOOL	2021	
43950023	COPEVILLE PRIMARY SCHOOL	1513	Y
43950203	EASTWOOD PRIMARY SCHOOL	1426	

Ward 36 comprises of a total of 7605 registered voters.

MIN VOTERS	7259	NORM	8539	MAX VOTERS	9819
------------	------	------	------	------------	------

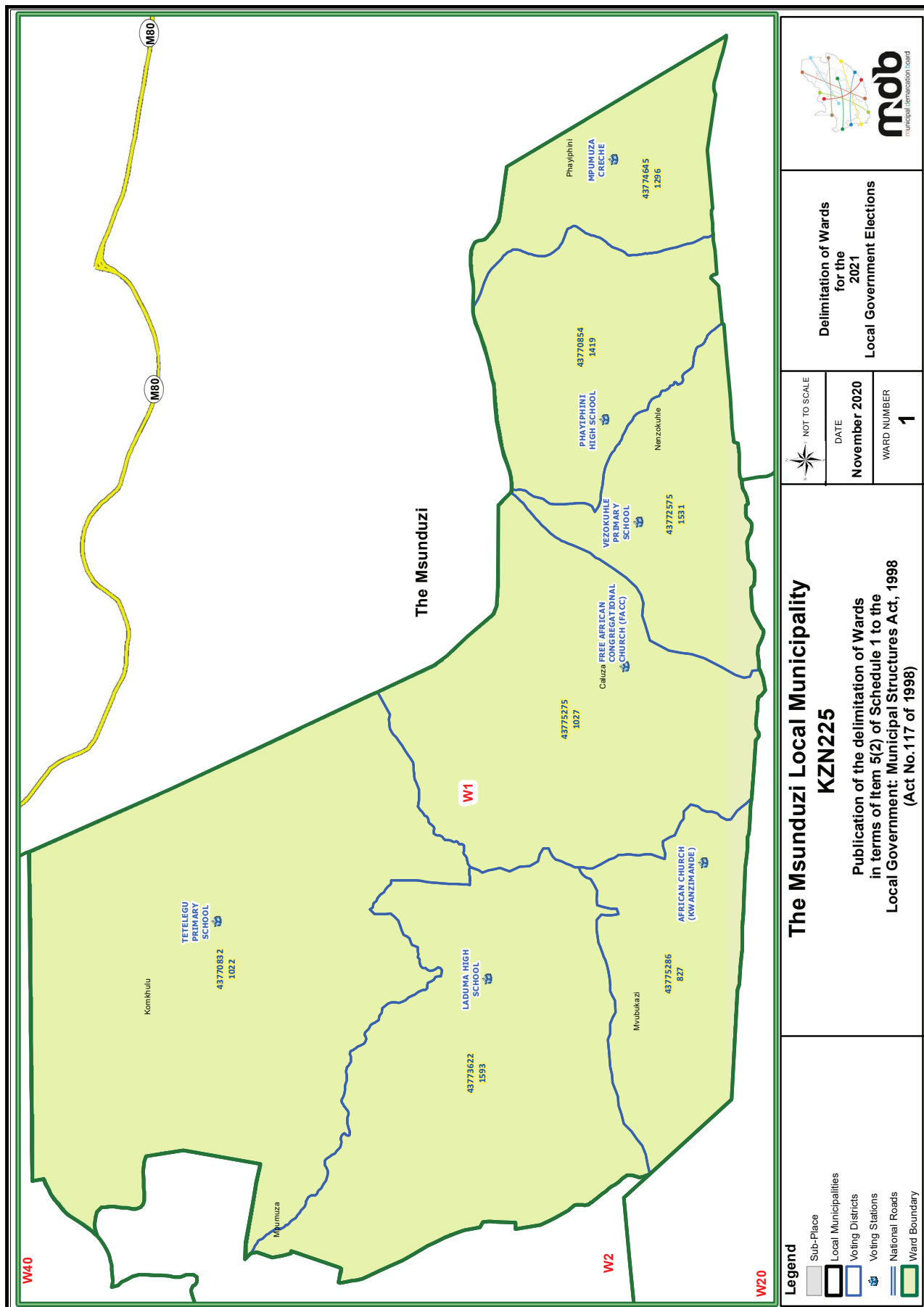
VOTING DISTRICT No.	VOTING STATION NAME	NUMBER OF VOTERS	SPLIT VD
43950405	WINSTON CHURCHILL THEATRE	2147	
43951406	CEBULA HOUSE FORMATION	748	
43950966	CLELAND COMMUNITY HALL	1817	
43950416	PELHAM PRIMARY SCHOOL	2893	Y

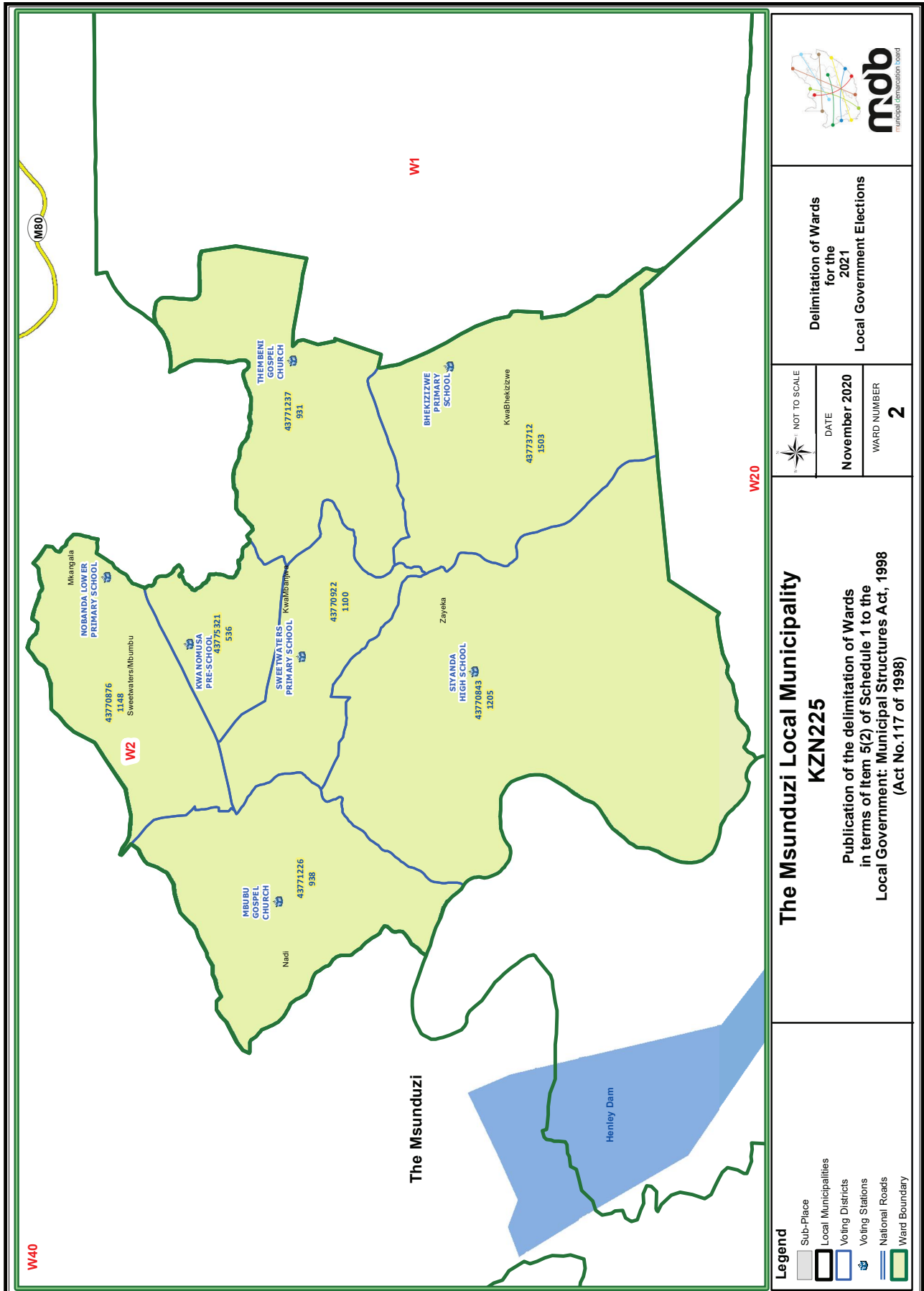
Ward 38 comprises of a total of 7293 registered voters.

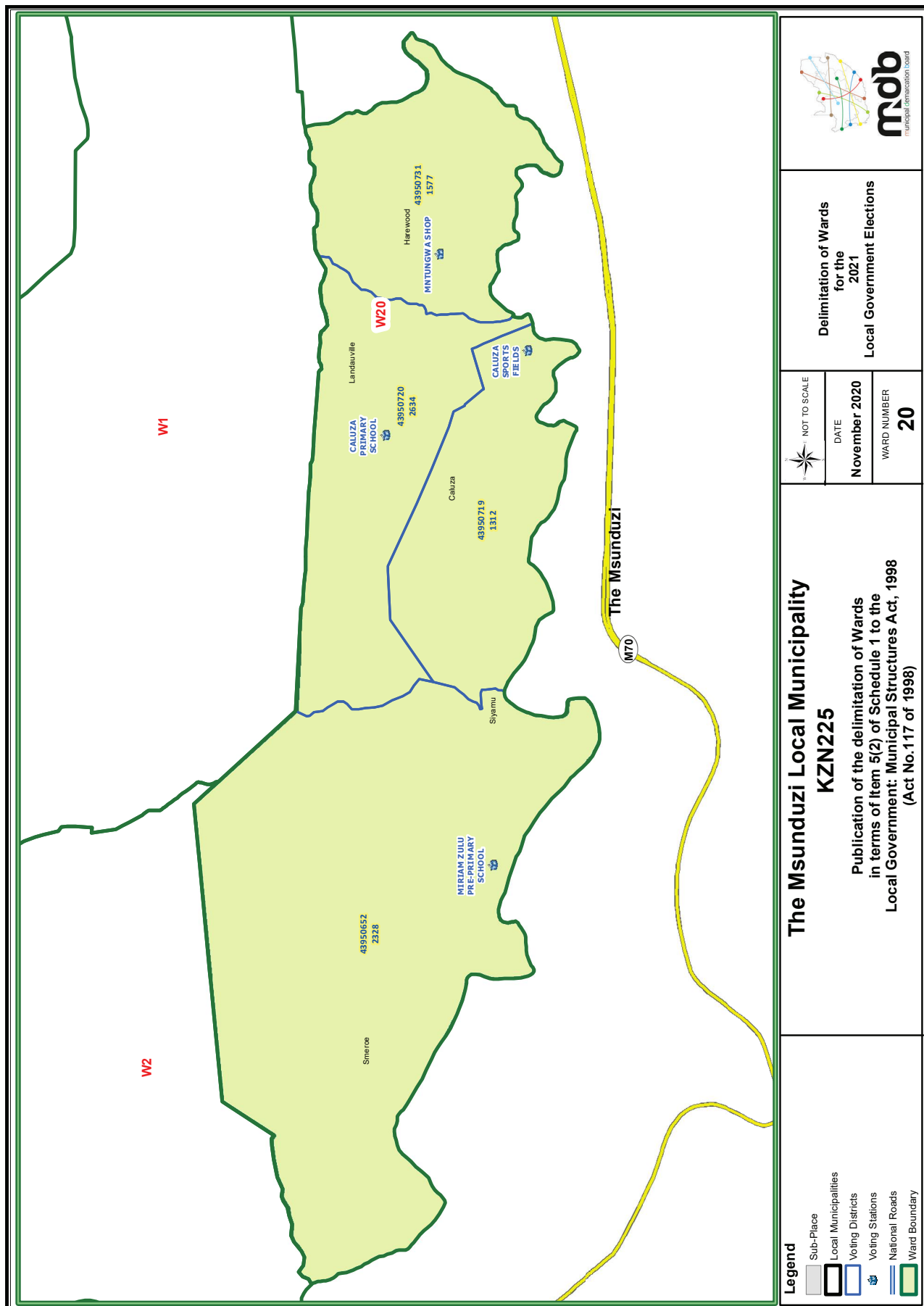
MIN VOTERS	7259	NORM	8539	MAX VOTERS	9819
------------	------	------	------	------------	------

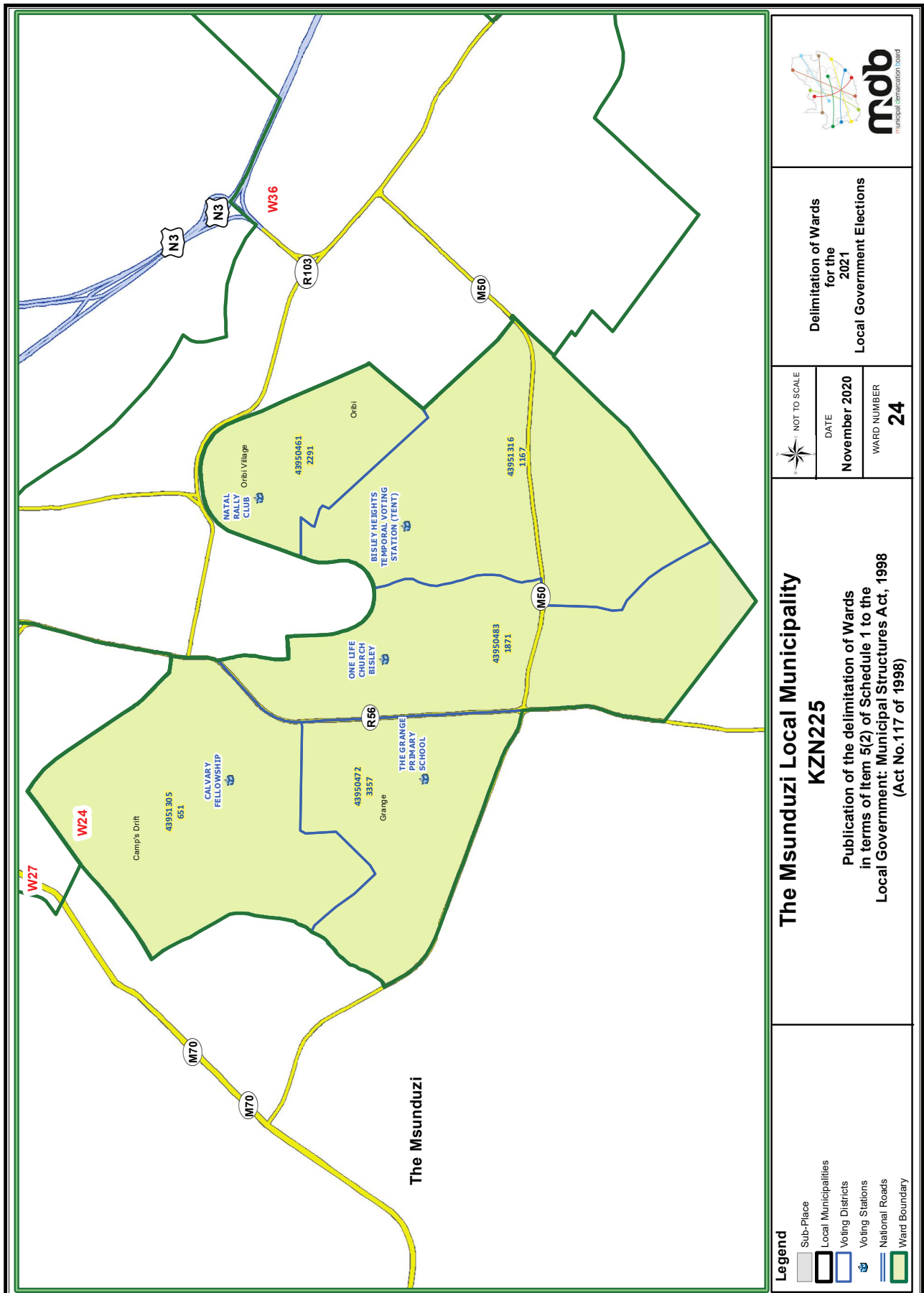
VOTING DISTRICT No.	VOTING STATION NAME	NUMBER OF VOTERS	SPLIT VD
43950236	THEMBALIHLE MASAKHANE CRECHE	2635	Y
43950225	MCCARTHY PRIMARY SCHOOL	2868	
43950214	PENTECOSTAL GOSPEL MISSION	1307	
43773701	BISHOPSTOWE COMMUNITY HALL	483	

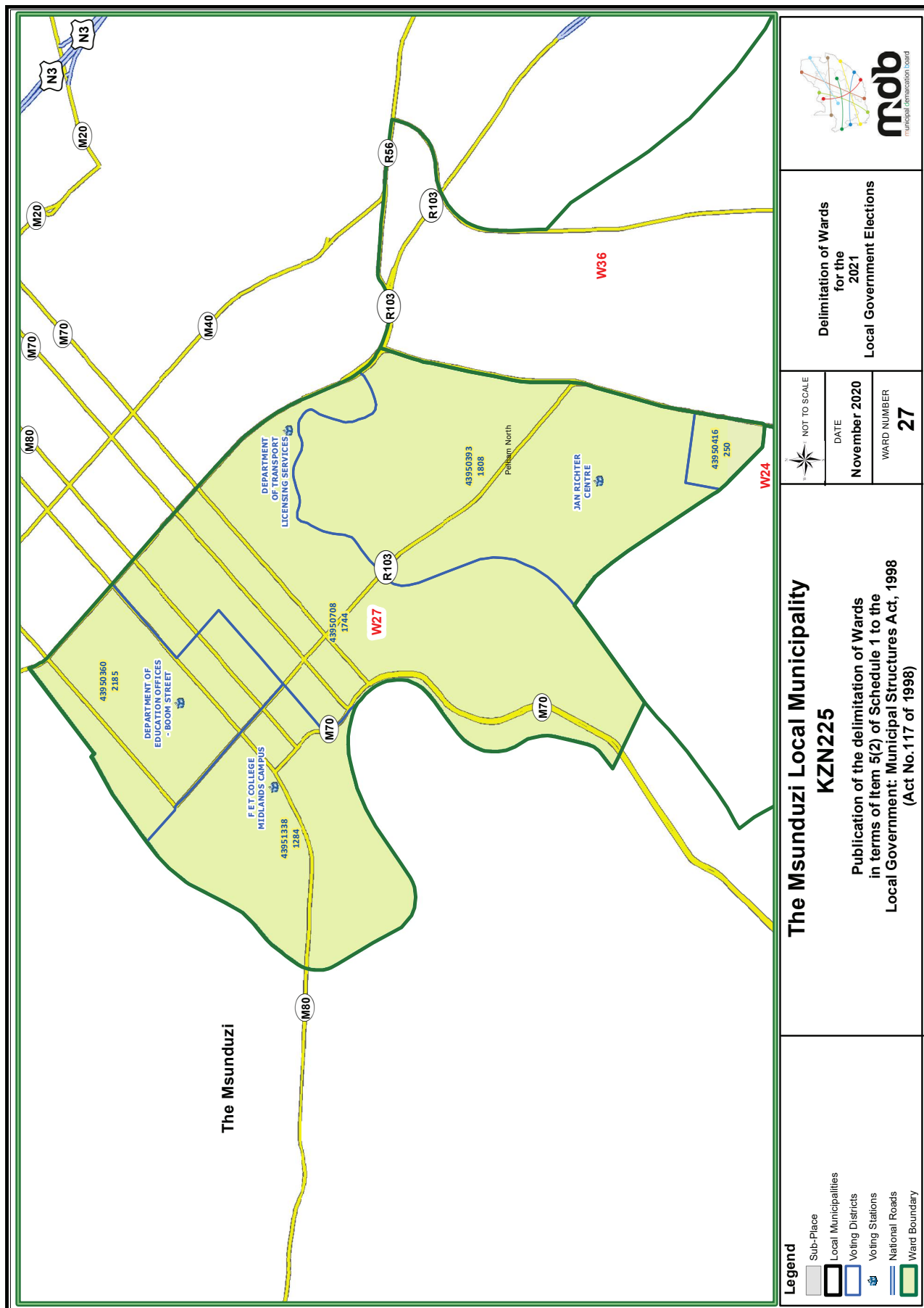
Ward 40 comprises of a total of 9327 registered voters.			
MIN VOTERS	7259	NORM 8539	MAX VOTERS 9819
VOTING DISTRICT No.	VOTING STATION NAME	NUMBER OF VOTERS	SPLIT VD
43770865	ENTOKOZWENI SPECIAL SCHOOL	976	
43775297	THULA CRECHE	614	
43770911	IMBUBU PRIMARY SCHOOL	458	
43770898	MBANJWA PRIMARY SCHOOL	1232	
43774746	METHODIST CHURCH	678	
43775534	HENLEY DAM UMGGENI WATER	20	Y
43770944	EZIBOVINI COMMUNITY HALL	713	
43775309	AFRICA CHURCH	366	
43775310	MOUNTAIN HOME SCHOOL	576	
43770887	SHAYABANTU HIGH SCHOOL	405	
43773600	MASHAKA PRIMARY SCHOOL	1024	
43770988	UMTHOQOTHO HIGH SCHOOL	1061	
43774735	EMVELWENI LUTHERAN CHURCH	690	
43775332	SHAYAMOYA MBUBU CRECHE	514	

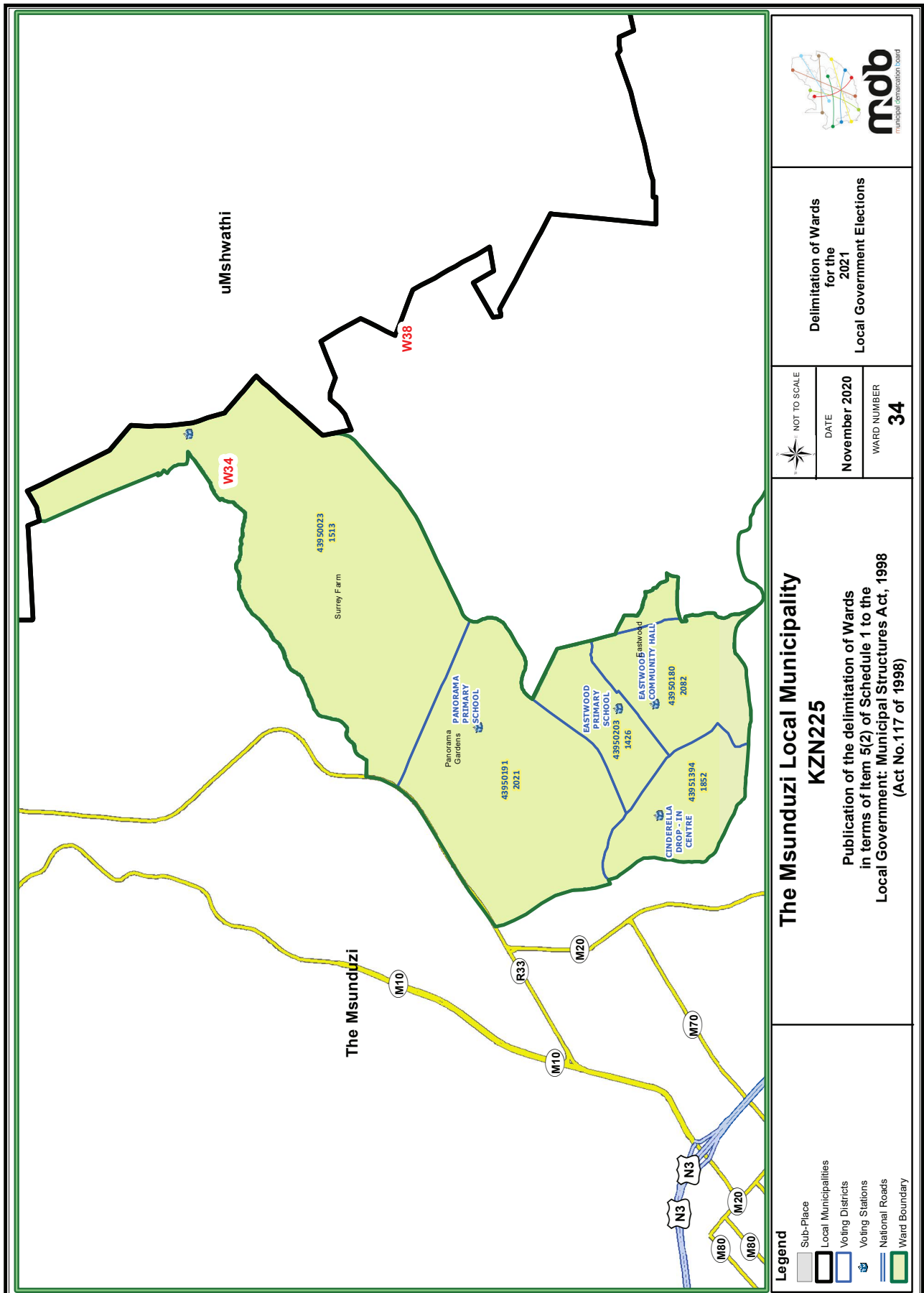


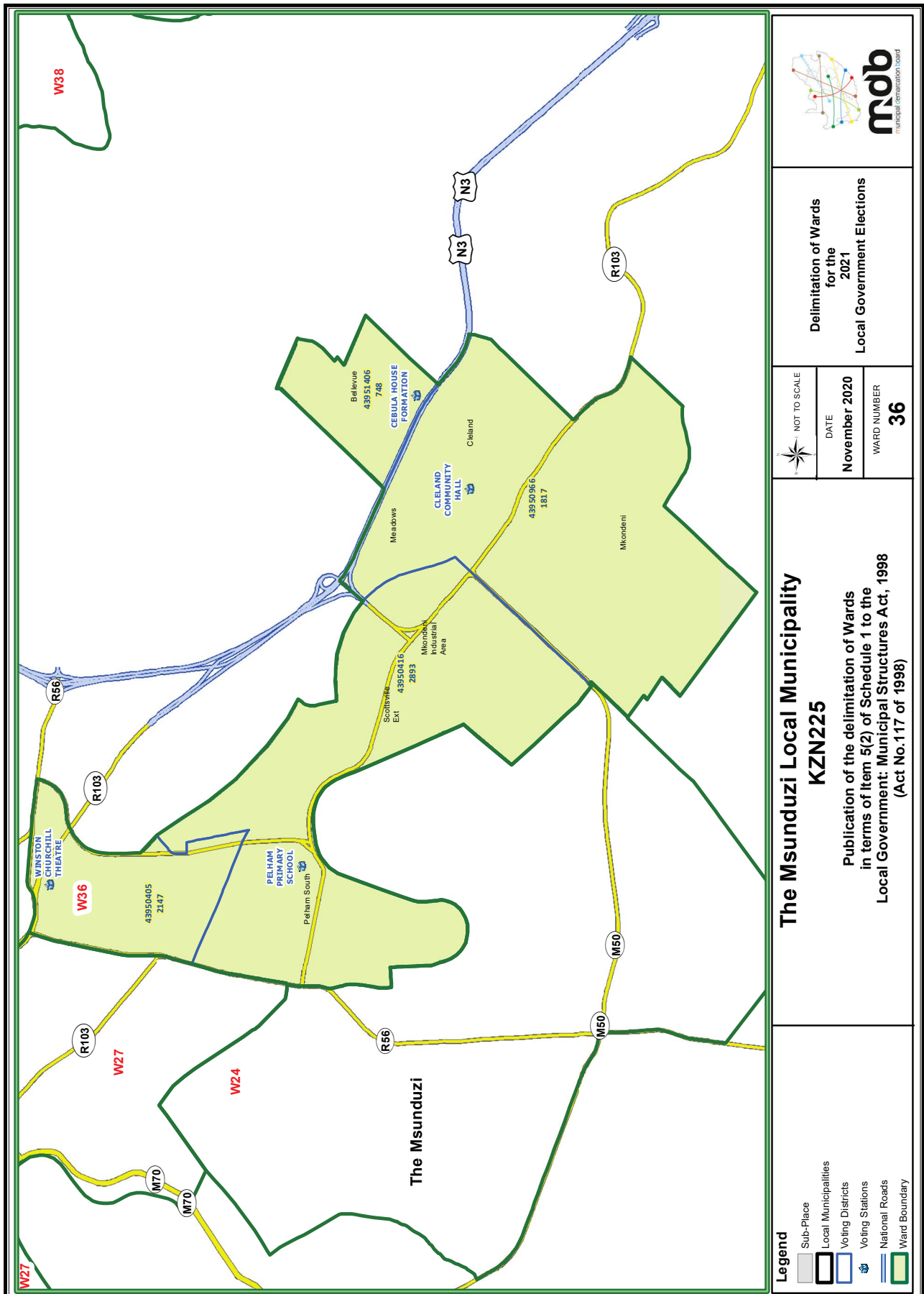


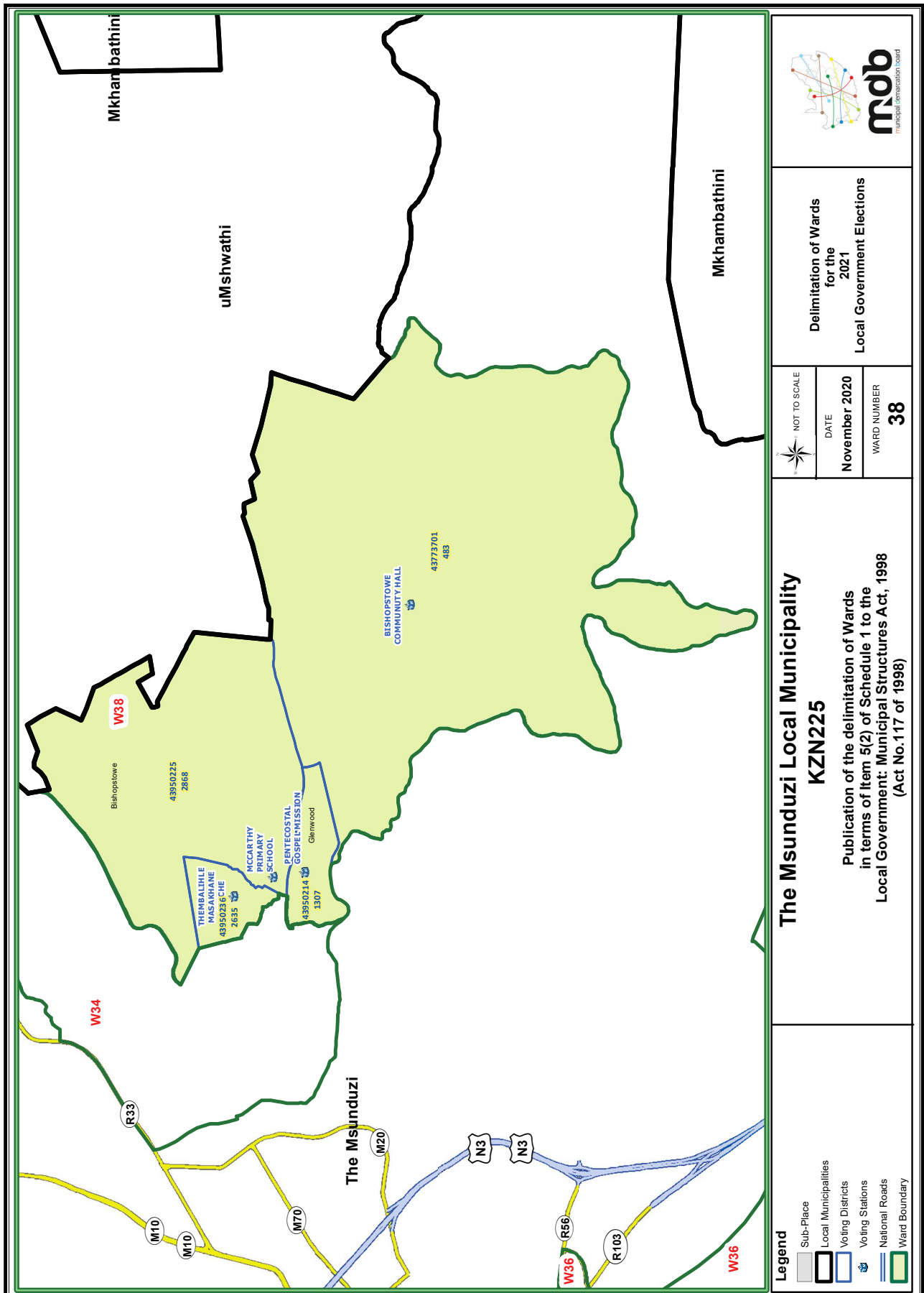


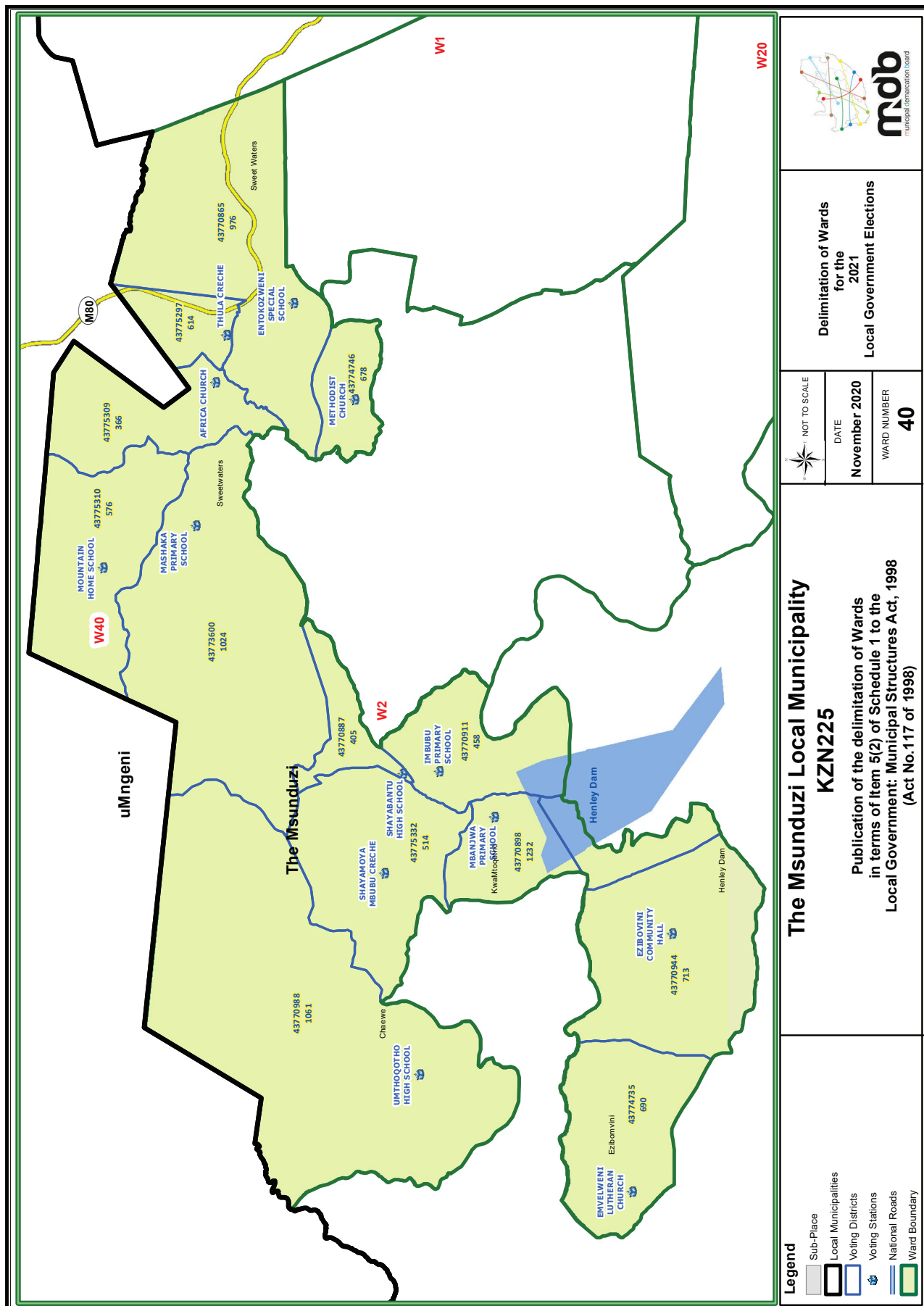












**MUNICIPAL DEMARCATION BOARD : DELIMITATION OF
MUNICIPAL WARDS IN TERMS OF THE LOCAL
GOVERNMENT : MUNICIPAL STRUCTURES ACT, 1998.**

Mandeni Local Municipality

KZN291

In terms of Item 5(2) of Schedule 1 to the Local Government: Municipal Structures Act, 1998 (Act No. 117 of 1998) ("the Act") the Municipal Demarcation Board has considered written objections to its determination of wards.

Wards delimited and listed in Schedule 1 have been varied by the Board.
Wards listed in Schedule 2 have been confirmed by the Board.

MR THABO MANYONI
CHAIRPERSON: MUNICIPAL DEMARCATION BOARD

SCHEDULE 1

Ward 10	comprises of a total of	4526	registered voters.		
MIN VOTERS	3543	NORM	4168	MAX VOTERS	4793

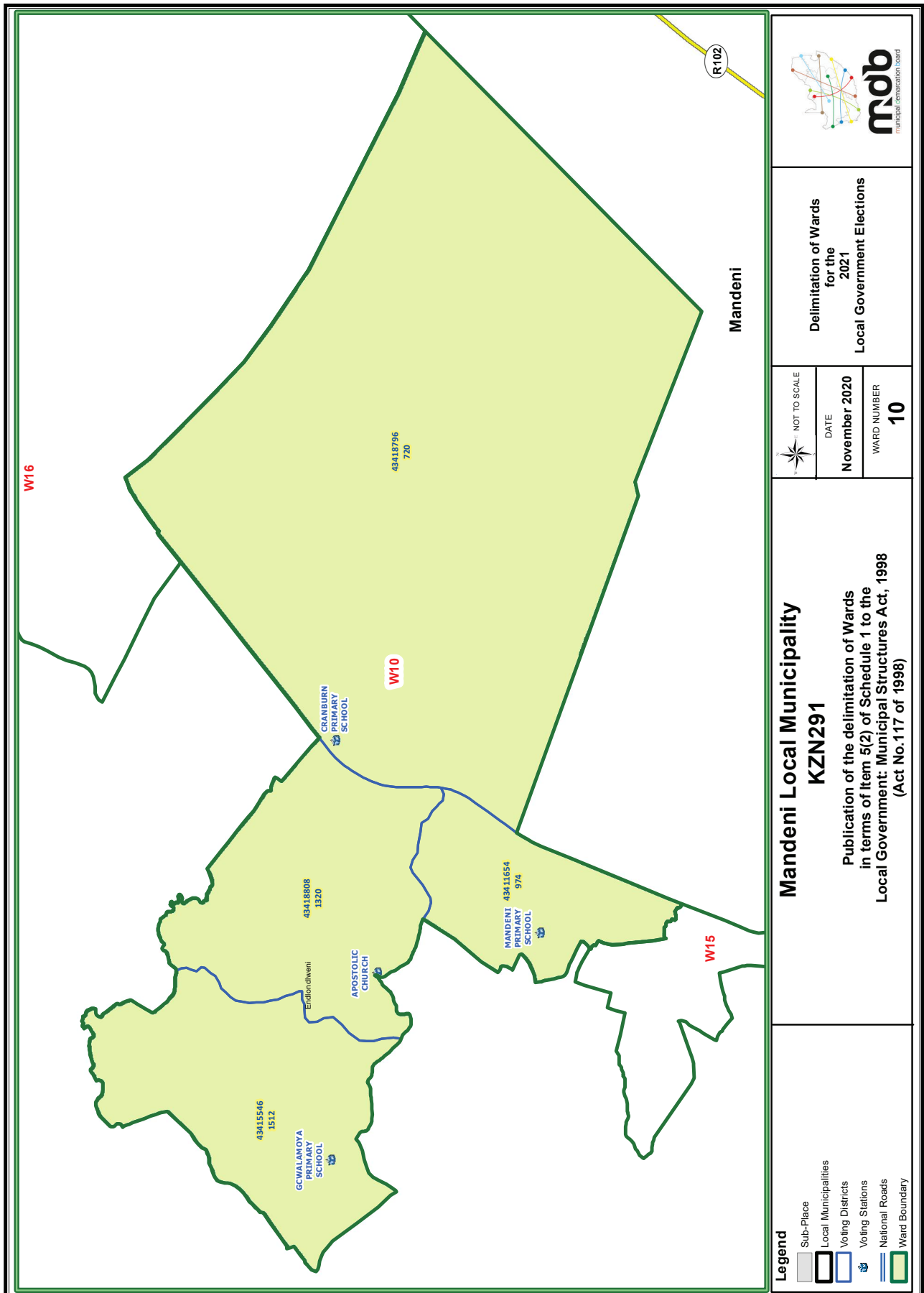
VOTING DISTRICT No.	VOTING STATION NAME	NUMBER OF VOTERS	SPLIT VD
43418796	CRANBURN PRIMARY SCHOOL	720	
43411654	MANDENI PRIMARY SCHOOL	974	Y
43415546	GCWALAMOYA PRIMARY SCHOOL	1512	
43418808	APOSTOLIC CHURCH	1320	

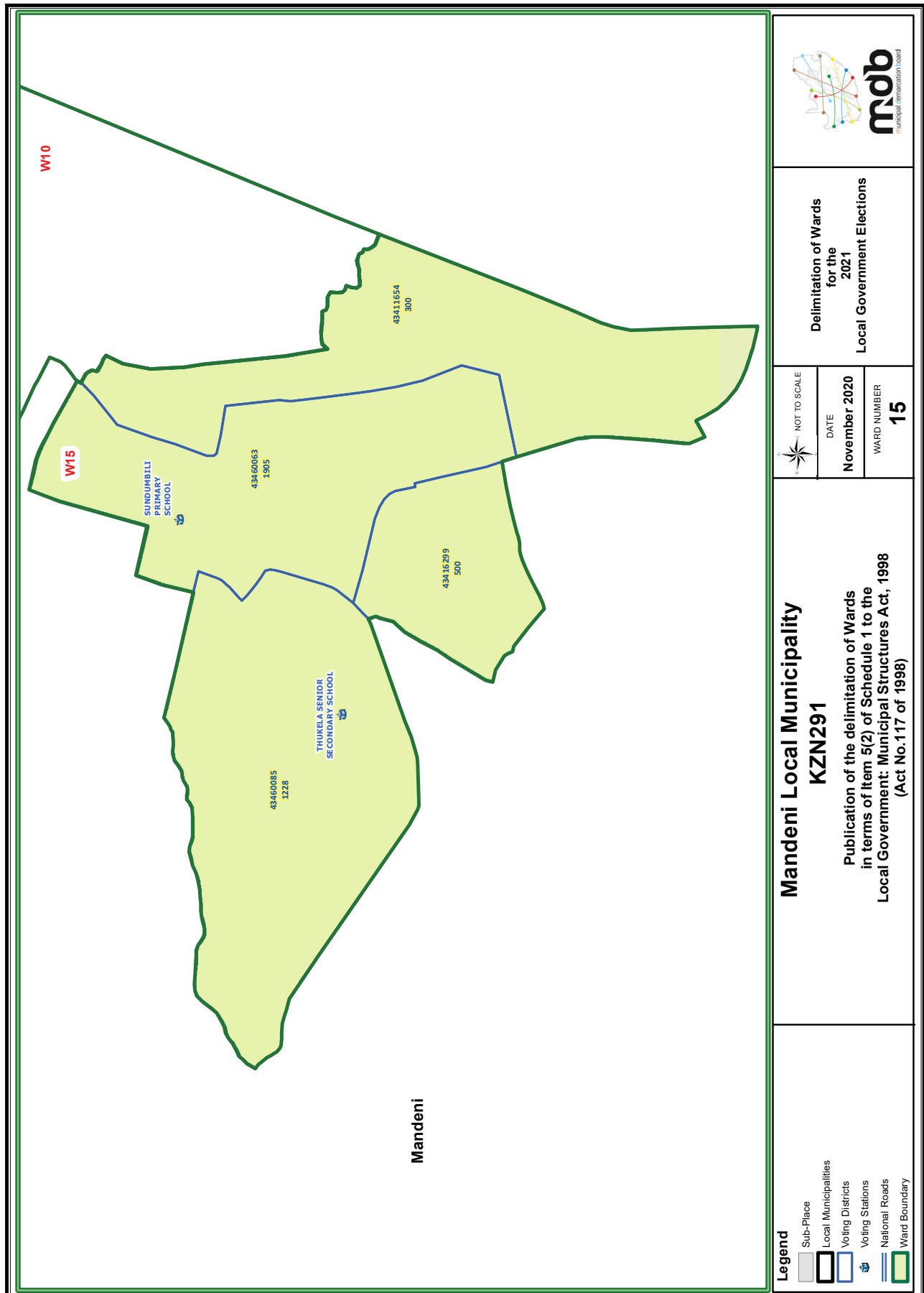
Ward 15	comprises of a total of	3933	registered voters.		
MIN VOTERS	3543	NORM	4168	MAX VOTERS	4793

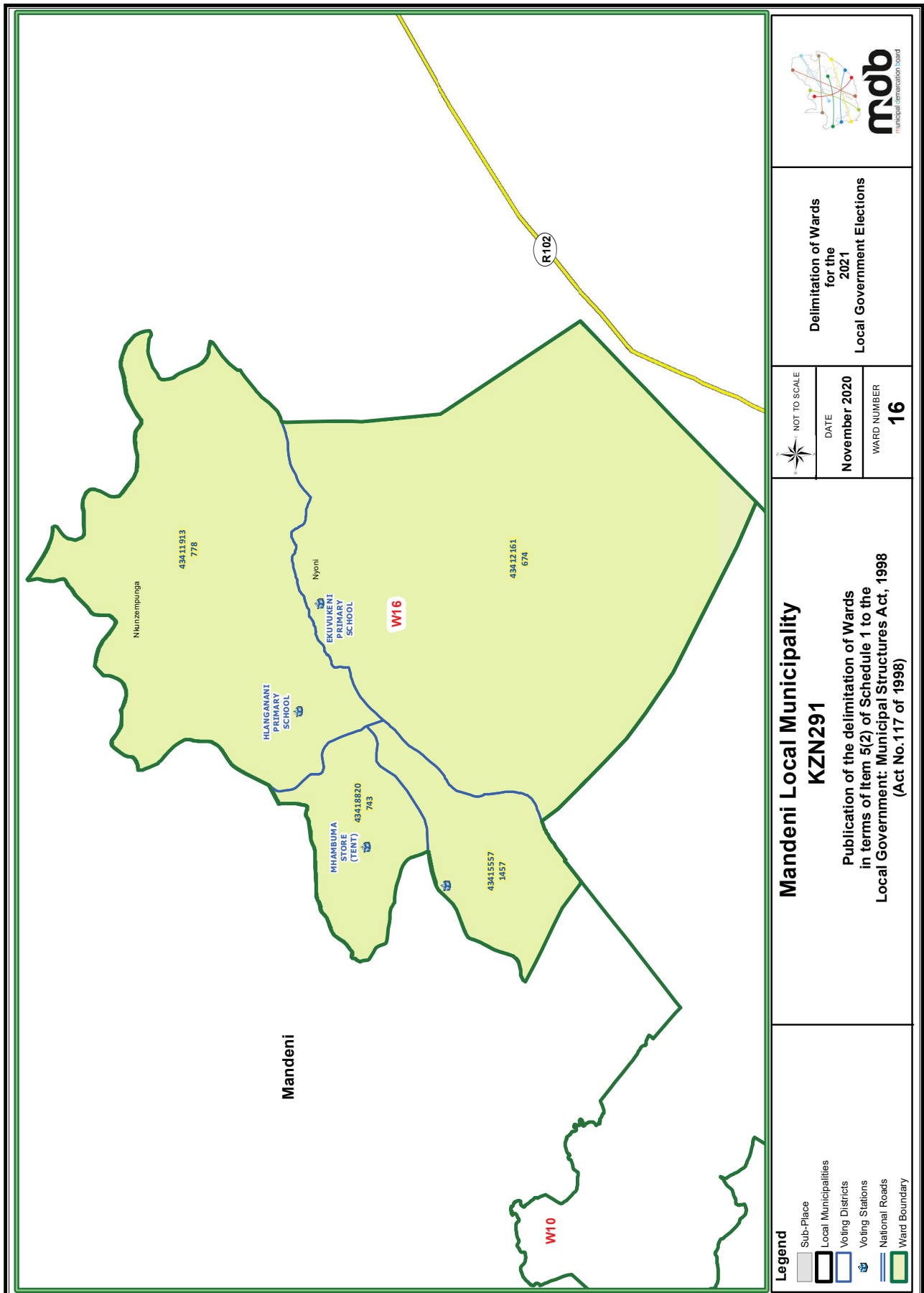
VOTING DISTRICT No.	VOTING STATION NAME	NUMBER OF VOTERS	SPLIT VD
43460063	SUNDUMBILI PRIMARY SCHOOL	1905	
43460085	THUKELA SENIOR SECONDARY SCHOOL	1228	
43411654	MANDENI PRIMARY SCHOOL	300	Y
43416299	ETHEL MTHIYANE SPECIAL SCHOOL	500	Y

Ward 16	comprises of a total of	3652	registered voters.		
MIN VOTERS	3543	NORM	4168	MAX VOTERS	4793

VOTING DISTRICT No.	VOTING STATION NAME	NUMBER OF VOTERS	SPLIT VD
43411913	HLANGANANI PRIMARY SCHOOL	778	
43412161	EKUVUKENI PRIMARY SCHOOL	674	
43415557	LINDAYIPHI JUNIOR PRIMARY SCHOOL	1457	
43418820	MHAMBUMA STORE (TENT)	743	







**MUNICIPAL DEMARCATION BOARD : DELIMITATION OF
MUNICIPAL WARDS IN TERMS OF THE LOCAL
GOVERNMENT : MUNICIPAL STRUCTURES ACT, 1998.**

KwaDukuza Local Municipality

KZN292

In terms of Item 5(2) of Schedule 1 to the Local Government: Municipal Structures Act, 1998 (Act No. 117 of 1998) ("the Act") the Municipal Demarcation Board has considered written objections to its determination of wards.

Wards delimited and listed in Schedule 1 have been varied by the Board.
Wards listed in Schedule 2 have been confirmed by the Board.

MR THABO MANYONI
CHAIRPERSON: MUNICIPAL DEMARCATION BOARD

SCHEDULE 1

Ward 13	comprises of a total of	5128	registered voters.		
MIN VOTERS	3856	NORM	4536	MAX VOTERS	5216

VOTING DISTRICT No.	VOTING STATION NAME	NUMBER OF VOTERS	SPLIT VD
43600430	GLENHILLS SHAYAMOYA HALL	776	
43600047	GLENHILLS SECONDARY SCHOOL	2543	Y
43600249	STANGER TRAINING CENTRE	1809	

Ward 15	comprises of a total of	5216	registered voters.		
MIN VOTERS	3856	NORM	4536	MAX VOTERS	5216

VOTING DISTRICT No.	VOTING STATION NAME	NUMBER OF VOTERS	SPLIT VD
43600463	GLEDHOW RUGBY CLUB	185	
43600070	GLEDHOW PRIMARY SCHOOL	1536	
43600261	NKUKHWINI PRIMARY SCHOOL	2958	
43600373	INDEPENDENT BAPTIST CHURCH	537	Y

Ward 16	comprises of a total of	5035	registered voters.		
MIN VOTERS	3856	NORM	4536	MAX VOTERS	5216

VOTING DISTRICT No.	VOTING STATION NAME	NUMBER OF VOTERS	SPLIT VD
43600092	STANGER HEIGHTS PRIMARY SCHOOL	1694	
43600429	KWA-ZUNGU OPEN SPACE (TENT)	876	
43600384	ASHRAM PRIMARY SCHOOL	396	
43600036	STANGER SECONDARY SCHOOL	2069	Y

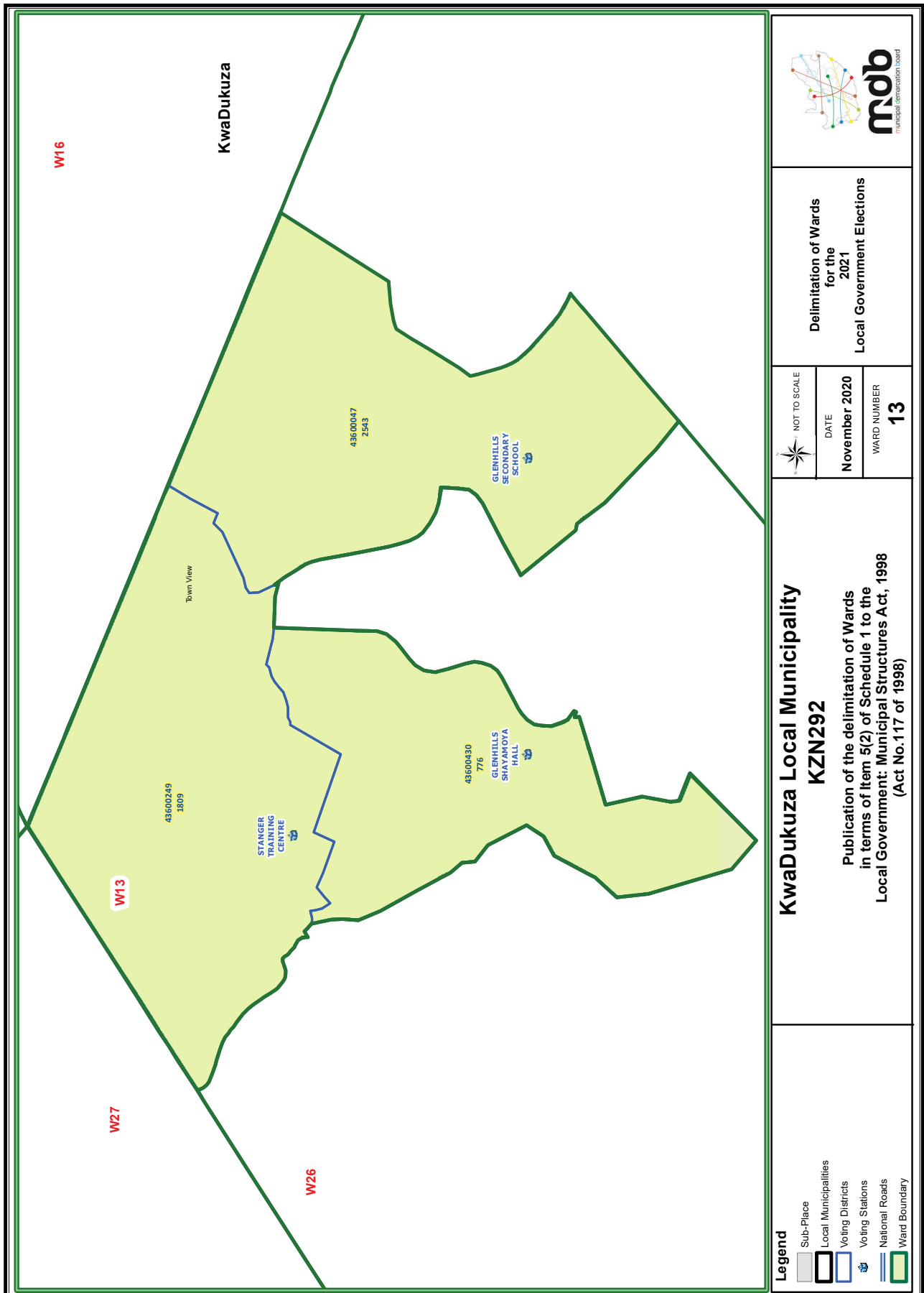
Ward 17	comprises of a total of	4146	registered voters.		
MIN VOTERS	3856	NORM	4536	MAX VOTERS	5216

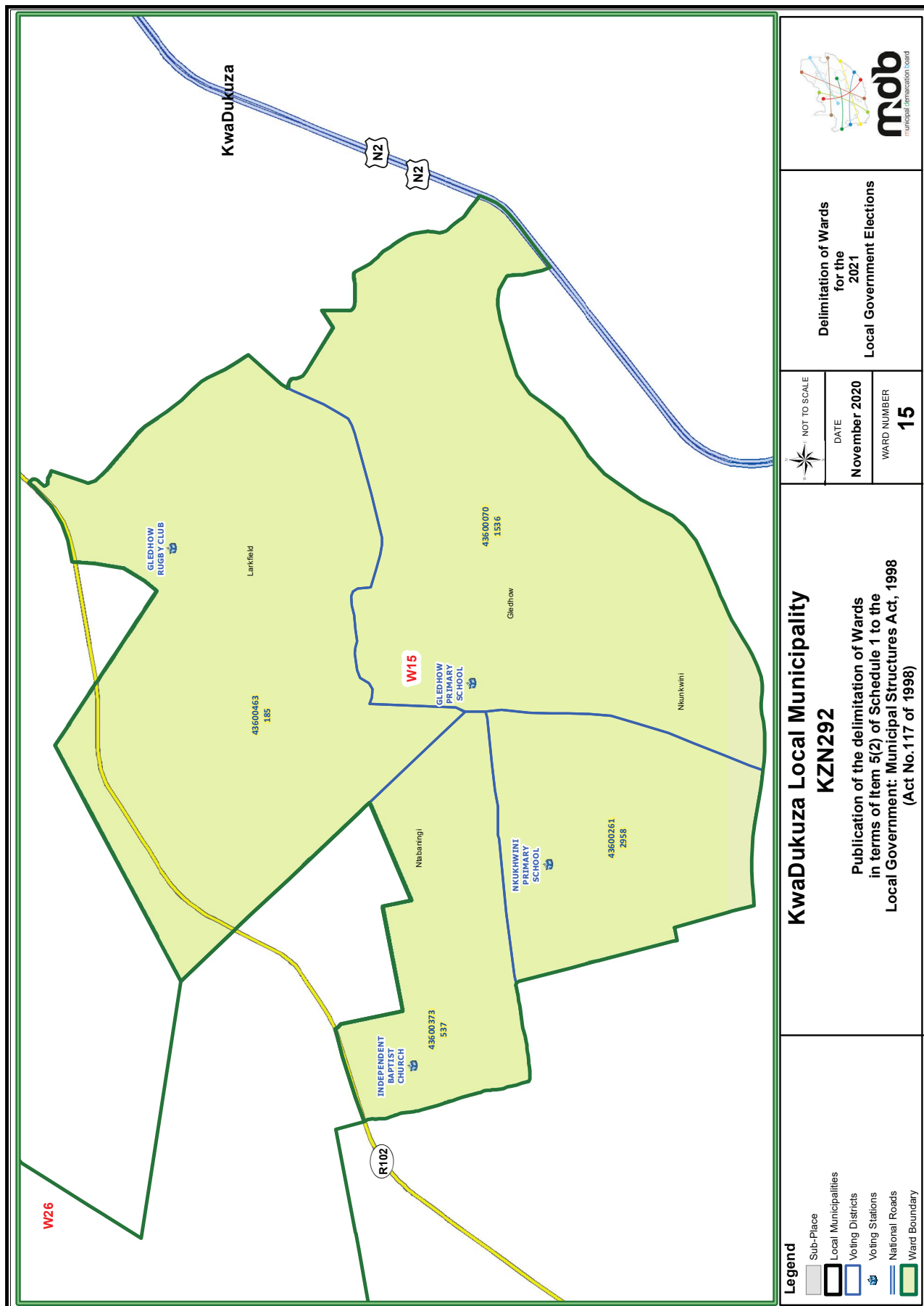
VOTING DISTRICT No.	VOTING STATION NAME	NUMBER OF VOTERS	SPLIT VD
43600025	STANGER MANOR PRIMARY SCHOOL	4146	

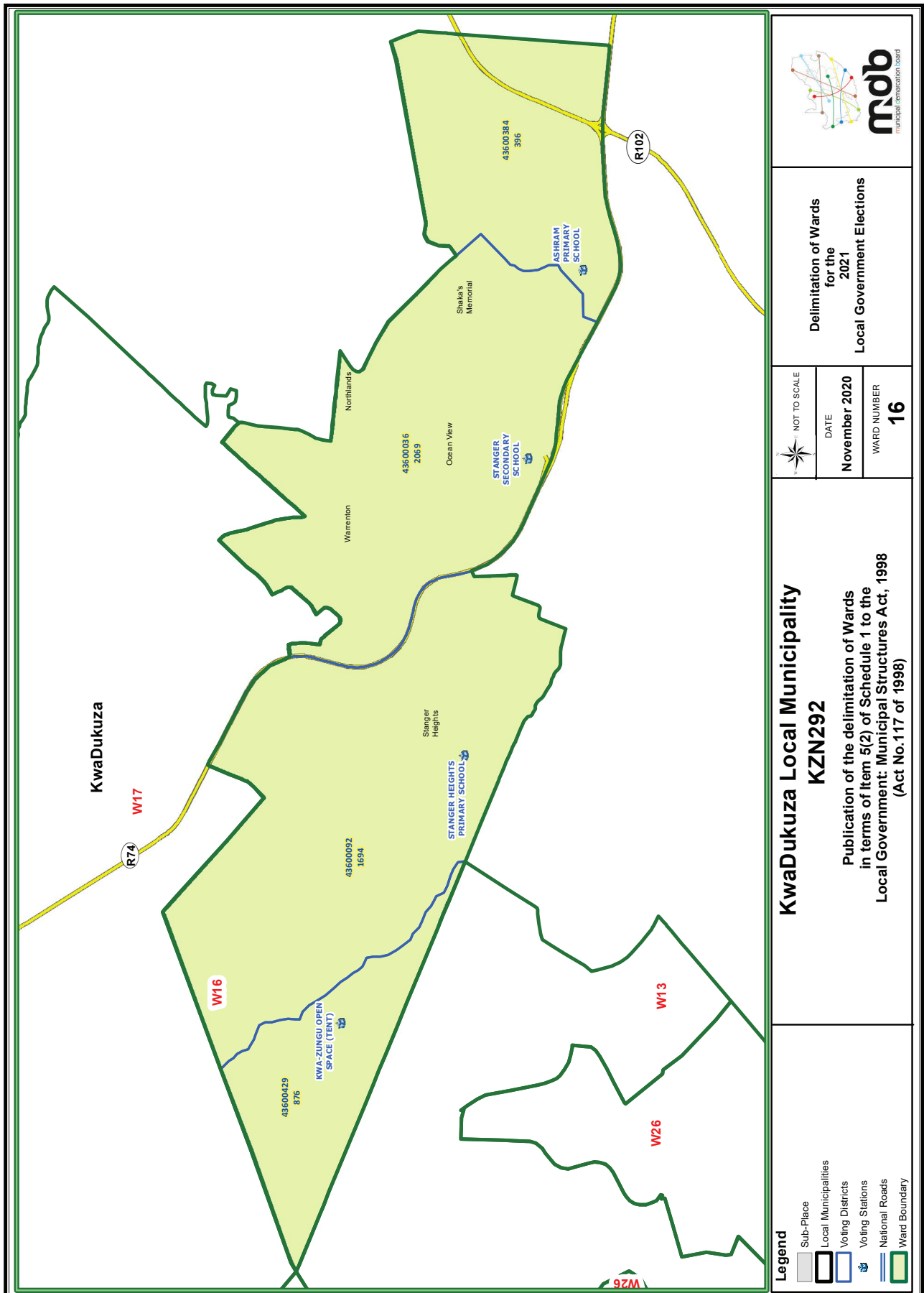
Ward 26	comprises of a total of	4525	registered voters.		
MIN VOTERS	3856	NORM	4536	MAX VOTERS	5216

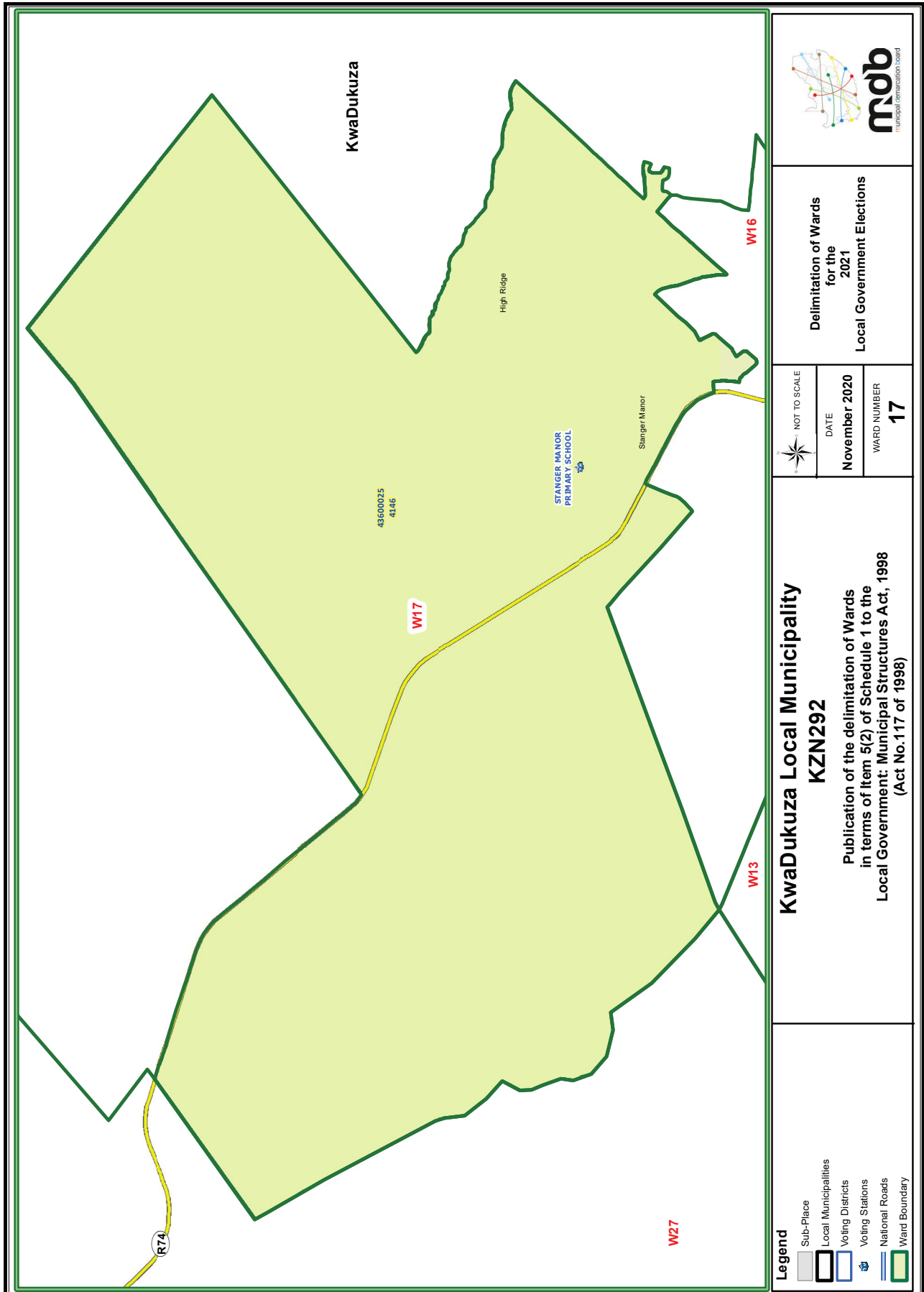
VOTING DISTRICT No.	VOTING STATION NAME	NUMBER OF VOTERS	SPLIT VD
43600328	GLENHILLS REVIVAL CHURCH	650	
43600047	GLENHILLS SECONDARY SCHOOL	400	Y
43600182	LLOYDS COMMUNITY HALL	100	Y
43600238	NTSHAWINI COMM HALL	2748	
43600373	INDEPENDENT BAPTIST CHURCH	627	Y

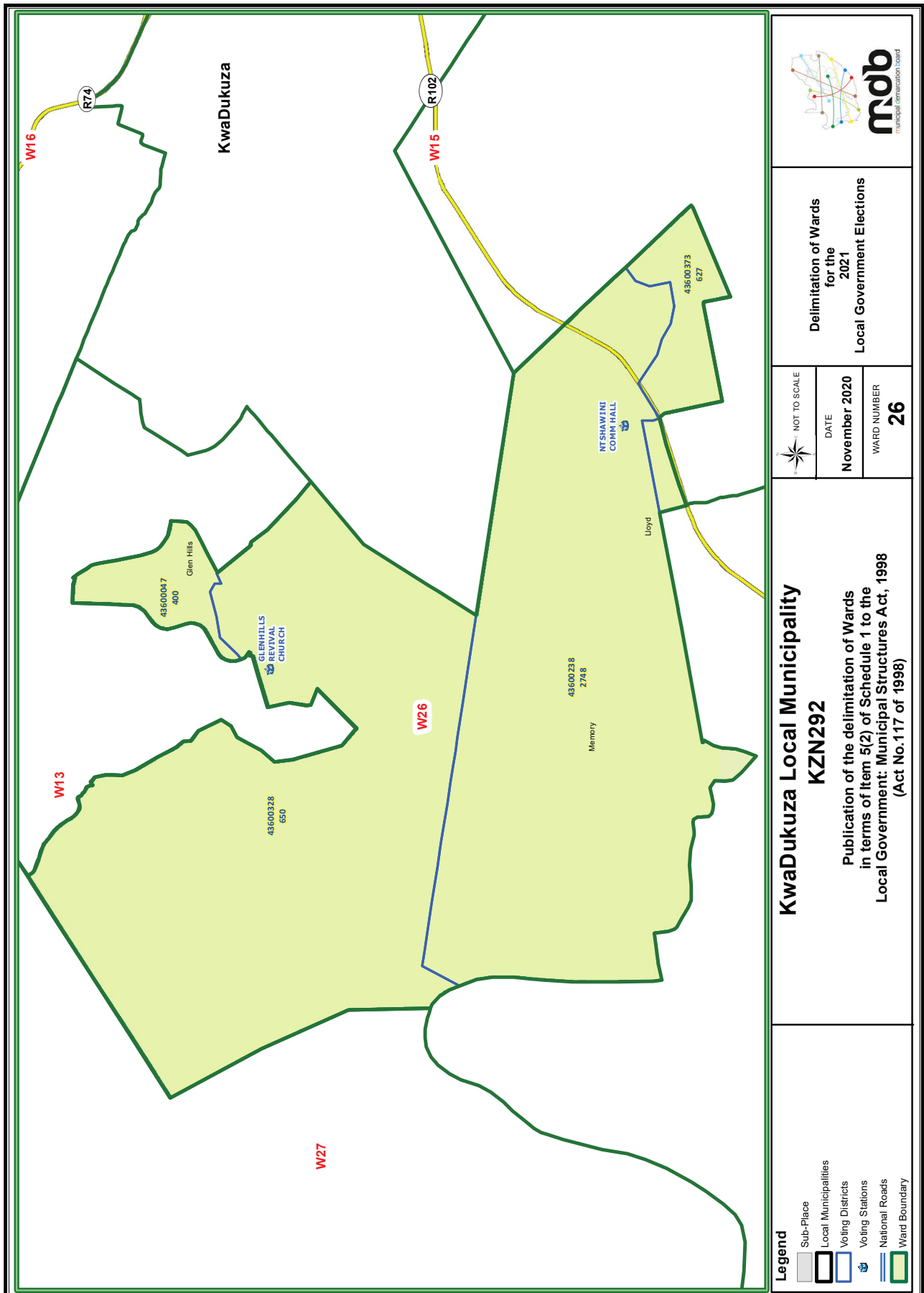
Ward 27 comprises of a total of 4195 registered voters.			
MIN VOTERS	3856	NORM	4536
		MAX VOTERS	5216
VOTING DISTRICT No.	VOTING STATION NAME	NUMBER OF VOTERS	SPLIT VD
43581281	ENSIKENI PRIMARY SCHOOL	575	
43581269	PROSPECT FARM PRIMARY SCHOOL	1312	
43580213	ASHVILLE STATE AIDED SCHOOL	1461	
43582495	L BODASING SENIOR PRIMARY SCHOOL	438	
43581236	KEARSNEY COMBINE SCHOOL	409	

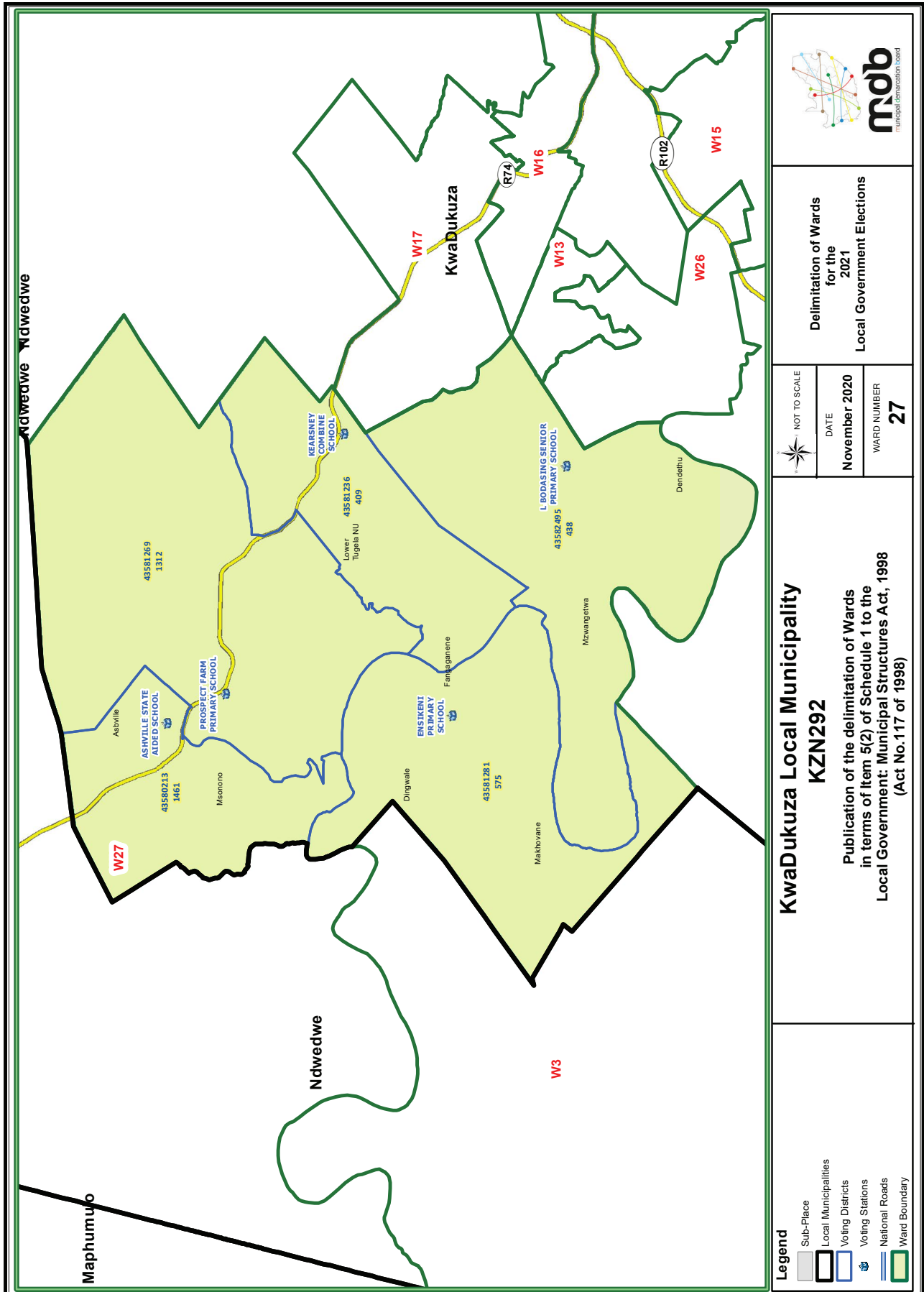












**MUNICIPAL DEMARCATION BOARD : DELIMITATION OF
MUNICIPAL WARDS IN TERMS OF THE LOCAL
GOVERNMENT : MUNICIPAL STRUCTURES ACT, 1998.**

Ndwedwe Local Municipality

KZN293

In terms of Item 5(2) of Schedule 1 to the Local Government: Municipal Structures Act, 1998 (Act No. 117 of 1998) ("the Act") the Municipal Demarcation Board has considered written objections to its determination of wards.

Wards delimited and listed in Schedule 1 have been varied by the Board.
Wards listed in Schedule 2 have been confirmed by the Board.

MR THABO MANYONI
CHAIRPERSON: MUNICIPAL DEMARCATION BOARD

SCHEDULE 1

Ward 3	comprises of a total of	4359	registered voters.		
MIN VOTERS	3321	NORM	3906	MAX VOTERS	4491

VOTING DISTRICT No.	VOTING STATION NAME	NUMBER OF VOTERS	SPLIT VD
43583913	GLENDALE PRIMARY SCHOOL	739	
43582697	EMLANDELENI PRIMARY SCHOOL	919	
43584701	MAGWAZA COMMUNITY HALL	149	
43581539	KWAPHIYOSE	210	
43582350	SIPHIWE SECONDARY SCHOOL	1041	
43581540	ML SULTAN KRAANSKLOOF SCHOOL	314	
43581573	KRUISFONTEIN PRIMARY SCHOOL	385	
43583519	QWABE COMMUNITY HALL	602	

Ward 11	comprises of a total of	3468	registered voters.		
MIN VOTERS	3321	NORM	3906	MAX VOTERS	4491

VOTING DISTRICT No.	VOTING STATION NAME	NUMBER OF VOTERS	SPLIT VD
43584677	MASIMDUMISE SCHOOL	169	
43581562	NTATHAKUSA PRIMARY SCHOOL	551	
43582653	MANQONDO PRIMARY SCHOOL	1044	
43582664	MAYIKA PRIMARY SCHOOL	415	
43582686	MASHIYAMAHLE SECONDARY SCHOOL	639	
43583935	AFRICAN GOSPEL CHURCH	650	

Ward 12	comprises of a total of	4468	registered voters.		
MIN VOTERS	3321	NORM	3906	MAX VOTERS	4491

VOTING DISTRICT No.	VOTING STATION NAME	NUMBER OF VOTERS	SPLIT VD
43583946	MGEZENGWANE	400	Y
43584510	UTHANDO CHRISTIAN CHURCH	951	
43584497	MAKHENI PRIMARY SCHOOL	734	
43582798	ENKWAMBASE SCHOOL	1036	
43581494	IKHOHLWA PRIMARY SCHOOL	560	
43582990	HLONIPHANI SCHOOL	787	

Ward 13	comprises of a total of	4439	registered voters.		
MIN VOTERS	3321	NORM	3906	MAX VOTERS	4491

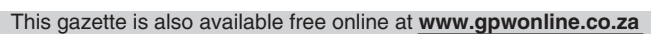
VOTING DISTRICT No.	VOTING STATION NAME	NUMBER OF VOTERS	SPLIT VD
43582754	NQAKATHELA SECONDARY SCHOOL	1222	
43583946	MGEZENGWANE	393	Y

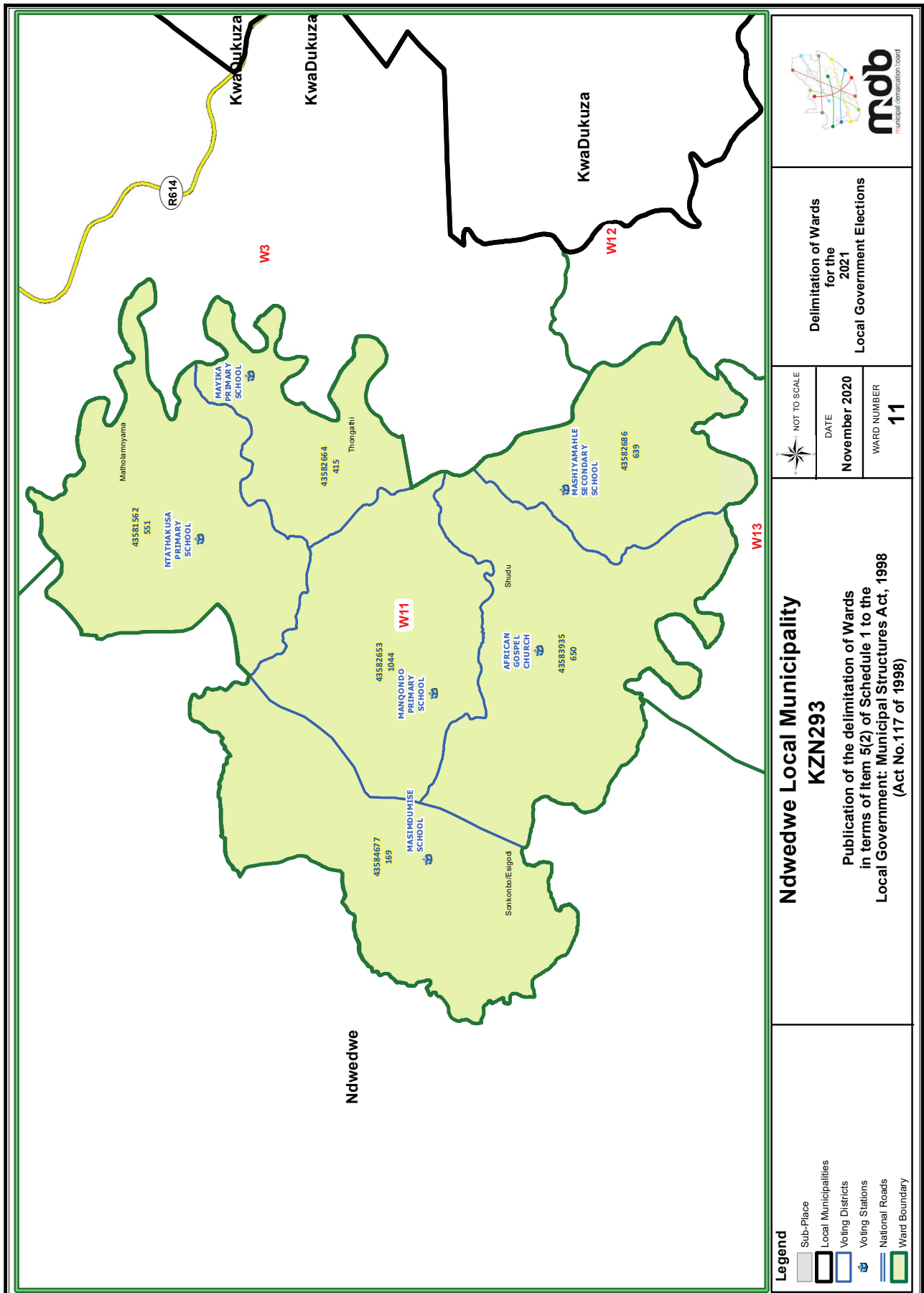
43583968	MASIBAMBANE CRECHE	536	
43582709	LIHLE ITHEMBA TECHNICAL HIGH SCHOOL	1111	
43581999	MAKHAWULA PRIMARY	400	Y
43580718	UMSUNDUZE PRIMARY SCHOOL SCHOOL	777	

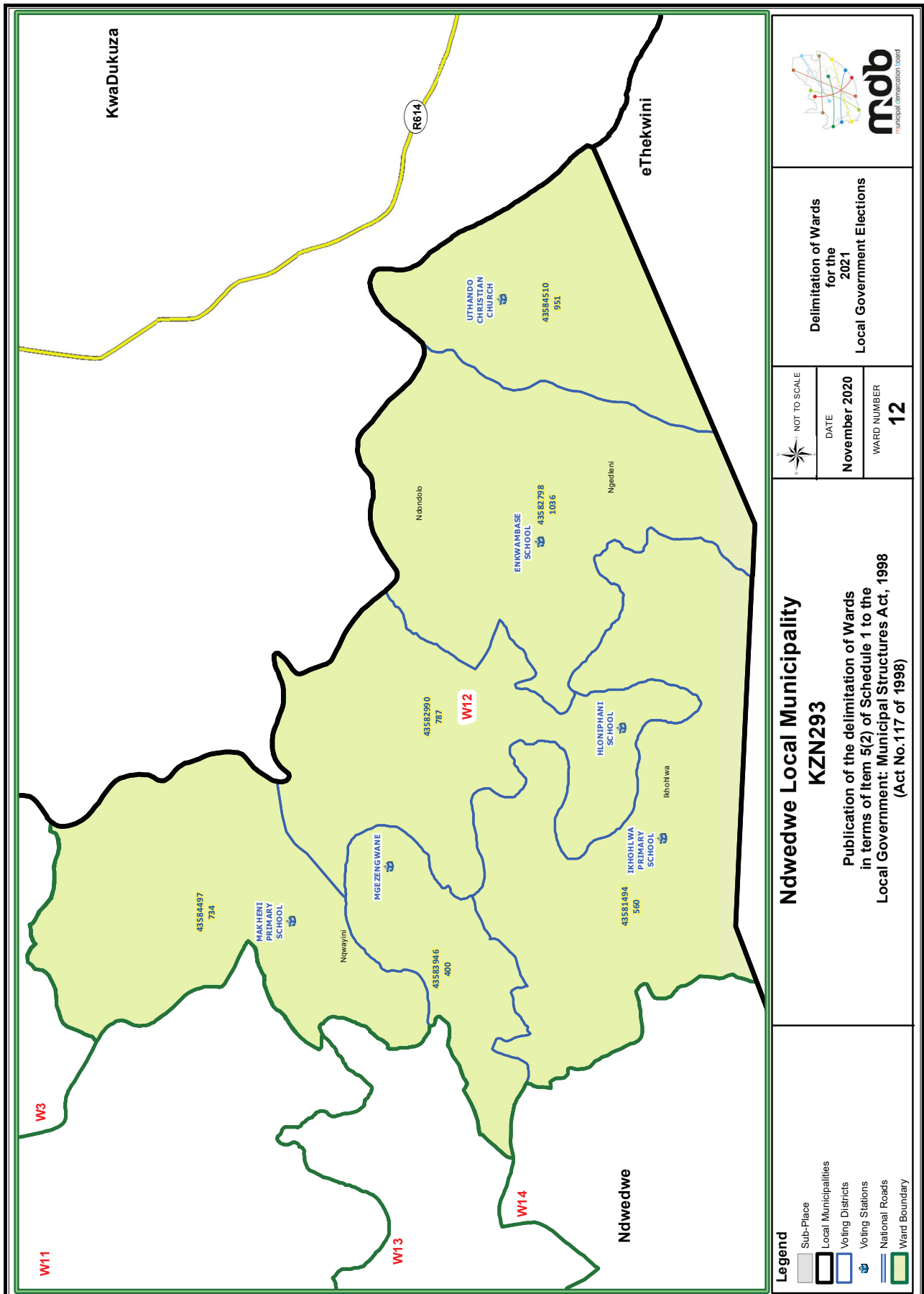
Ward 14 comprises of a total of 4461 registered voters.

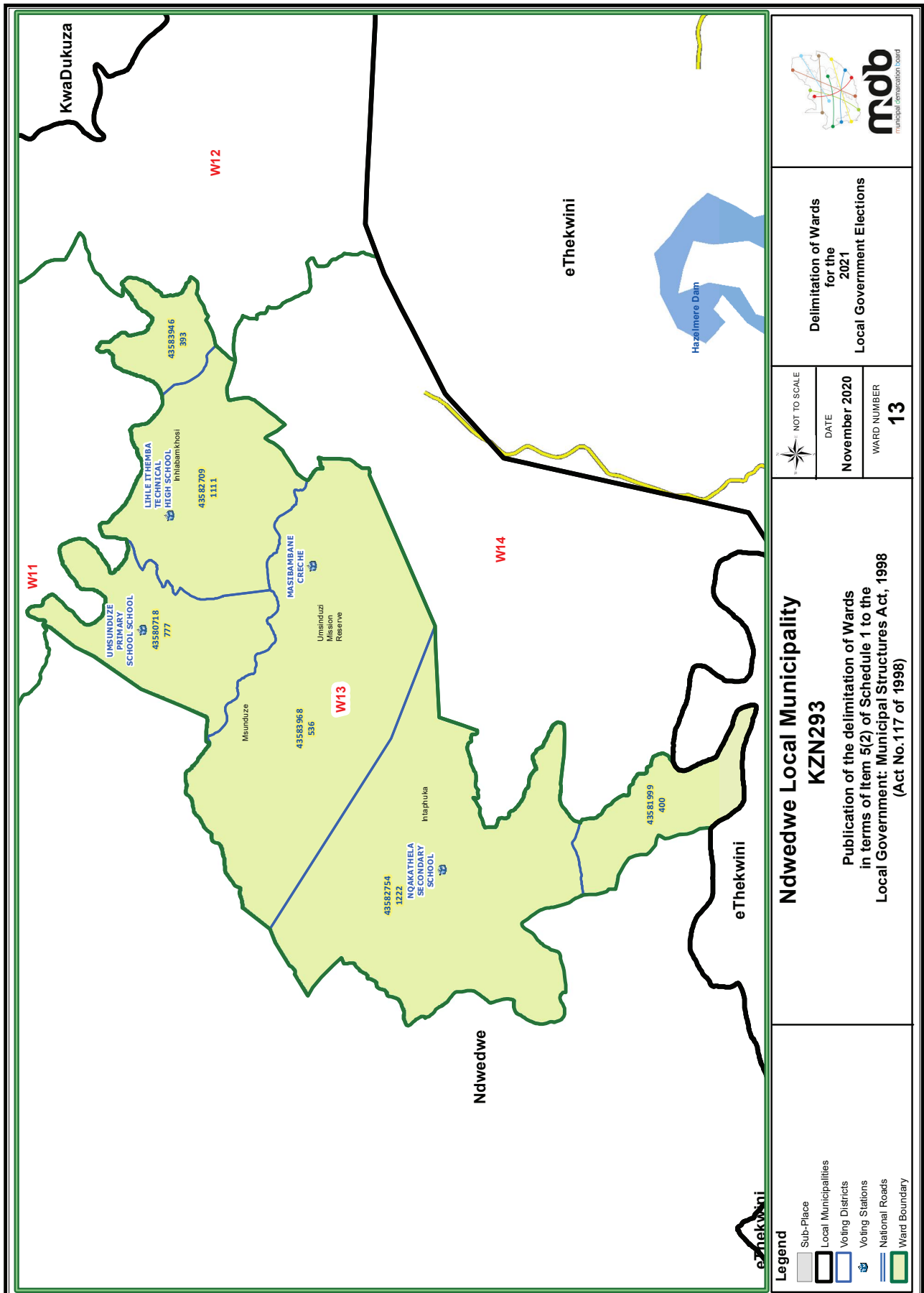
MIN VOTERS 3321 NORM 3906 MAX VOTERS 4491

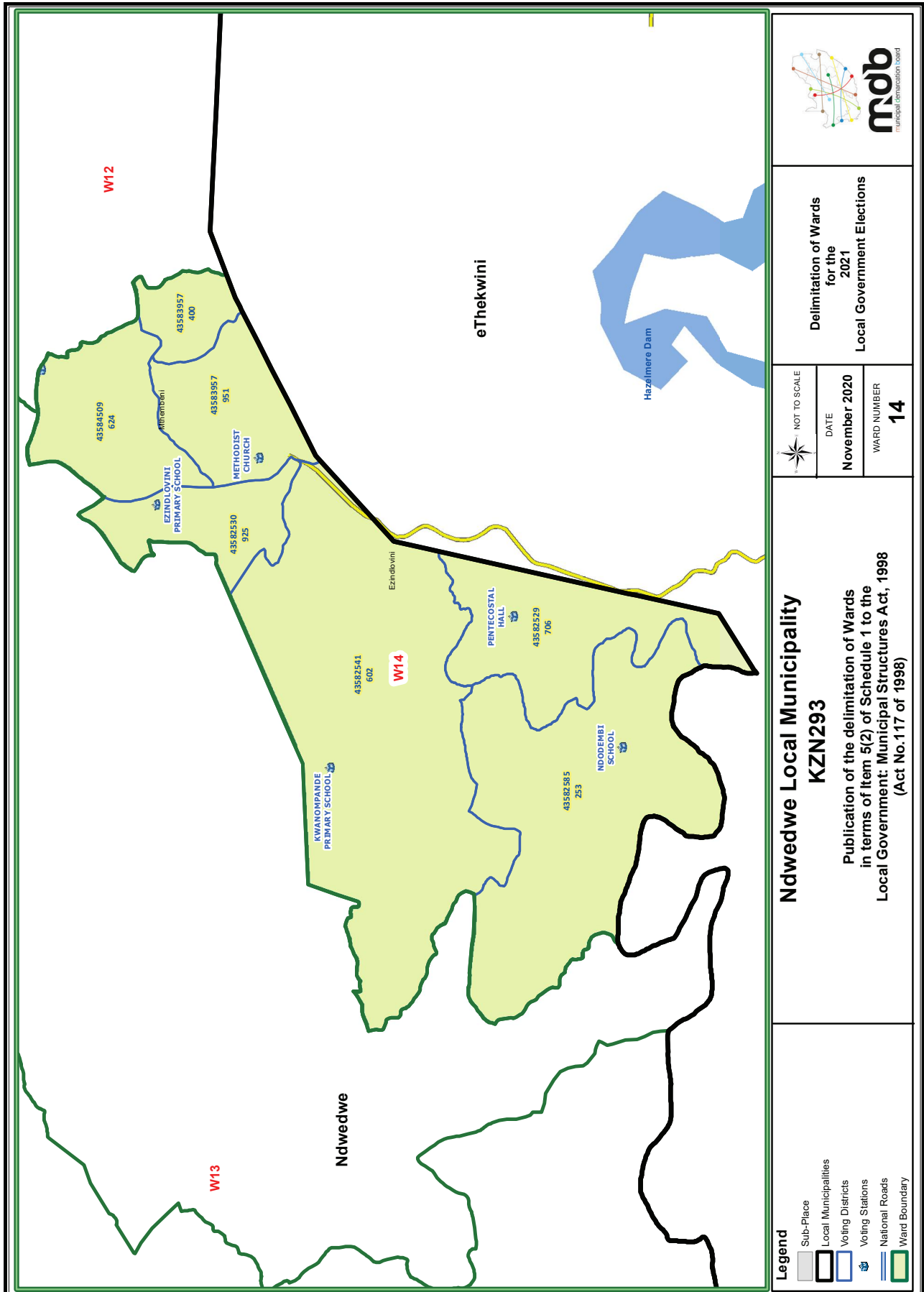
VOTING DISTRICT No.	VOTING STATION NAME	NUMBER OF VOTERS	SPLIT VD
43584509	TENT AT ROMAN CATHOLIC CHURCH	624	
43582530	EZINDLOVINI PRIMARY SCHOOL	925	
43582541	KWANOMPANDE PRIMARY SCHOOL	602	
43582585	NDODEMBI SCHOOL	253	
43583957	METHODIST CHURCH	400	Y
43583957	METHODIST CHURCH	951	Y
43582529	PENTECOSTAL HALL	706	











KWAZULU-NATAL PROVINCE**SCHEDULE 2**

CODE	MUNICIPALITY	WARDS TO BE CONFIRMED	DATE	PROVINCIAL GAZETTE NUMBER	NOTICE NUMBER
KZN225	The Msunduzi Local Municipality	Wards not contained in Schedule 1	1 October 2020	2218	98
KZN226	Mkhambathini Local Municipality	All wards	1 October 2020	2218	98
KZN261	eDumbe Local Municipality	All wards	1 October 2020	2218	98
KZN291	Mandeni Local Municipality	Wards not contained in Schedule 1	1 October 2020	2218	98
KZN292	KwaDukuza Local Municipality	Wards not contained in Schedule 1	1 October 2020	2218	98
KZN293	Ndwedwe Local Municipality	Wards not contained in Schedule 1	1 October 2020	2218	98
KZN294	Maphumulo Local Municipality	All wards	1 October 2020	2218	98

**MUNICIPAL DEMARCATION BOARD : DELIMITATION OF
MUNICIPAL WARDS IN TERMS OF THE LOCAL
GOVERNMENT : MUNICIPAL STRUCTURES ACT, 1998.**

Ethekwini Metropolitan Municipality

ETH

This notice is an addition to the content published in the Provincial Gazette 2218, Notice Number 97 of 01 October 2020.

In terms of Item 5(2) of Schedule 1 to the Local Government: Municipal Structures Act, 1998 (Act No. 117 of 1998) ("the Act") the Municipal Demarcation Board has considered written objections to its determination of wards.

Wards delimited and listed in Schedule 1 have been varied by the Board.

MR THABO MANYONI

CHAIRPERSON: MUNICIPAL DEMARCATION BOARD

SCHEDULE 1

Ward 3 comprises of a total of 15020 registered voters.			
MIN VOTERS	15020	NORM	17670
		MAX VOTERS	20320
VOTING DISTRICT No.	VOTING STATION NAME	NUMBER OF VOTERS	SPLIT VD
43584352	NDABENHLE PRIMARY SCHOOL	462	
43362019	TEA ESTATE HALL	303	
43582473	MATIKWE COMMUNITY HALL	2482	
43584240	MVABA HIGH SCHOOL	907	
43580796	MAGQIBAGQIBA SECONDARY SCHOOL	644	
43361939	SINENHLANHLA PRIMARY SCHOOL	1838	
43584633	MANDOSI COMBINED SCHOOL	440	
43583665	MAKHAPHA COMBINED SCHOOL	1295	
43583003	IMBEKA HIGH SCHOOL	975	
43582989	NEW RIVER PRIMARY SCHOOL	1091	
43582978	DABEKA HIGH SCHOOL	2524	Y
43582024	ENGONWENI HIGHER PRIMARY SCHOOL	1019	
43582013	SILWANE SCHOOL	933	
43361906	SIYABONGA CRECHE EBHODIN	107	Y

Ward 55 comprises of a total of 17273 registered voters.			
MIN VOTERS	15020	NORM	17670
		MAX VOTERS	20320
VOTING DISTRICT No.	VOTING STATION NAME	NUMBER OF VOTERS	SPLIT VD
43360792	PHAKAMANI CRECHE	1045	
43361669	GUGULETHU CRECHE (OHLANGE PHASE 3B SCHOOL	2417	
43361647	NEW CONGO OFFICE	2573	
43361489	SHEMBE MEMORIAL SCHOOL	2596	
43361366	ESIKHULULIWE PRIMARY SCHOOL	1381	
43361401	ROMAN CATHOLIC CHURCH	2283	
43362008	THEMBALETHU PRIMARY SCHOOL	2773	
43362154	INANDA HOUSING SUPPORT CENTRE	2205	

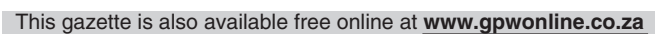
Ward 57 comprises of a total of 15921 registered voters.			
MIN VOTERS	15020	NORM	17670
		MAX VOTERS	20320
VOTING DISTRICT No.	VOTING STATION NAME	NUMBER OF VOTERS	SPLIT VD
43362187	NHLAKANIPHO ECD CENTRE	1830	
43362244	NHLONIPHO PRIMARY SCHOOL	1927	
43361951	AMANDLETHU SECONDARY SCHOOL	1684	

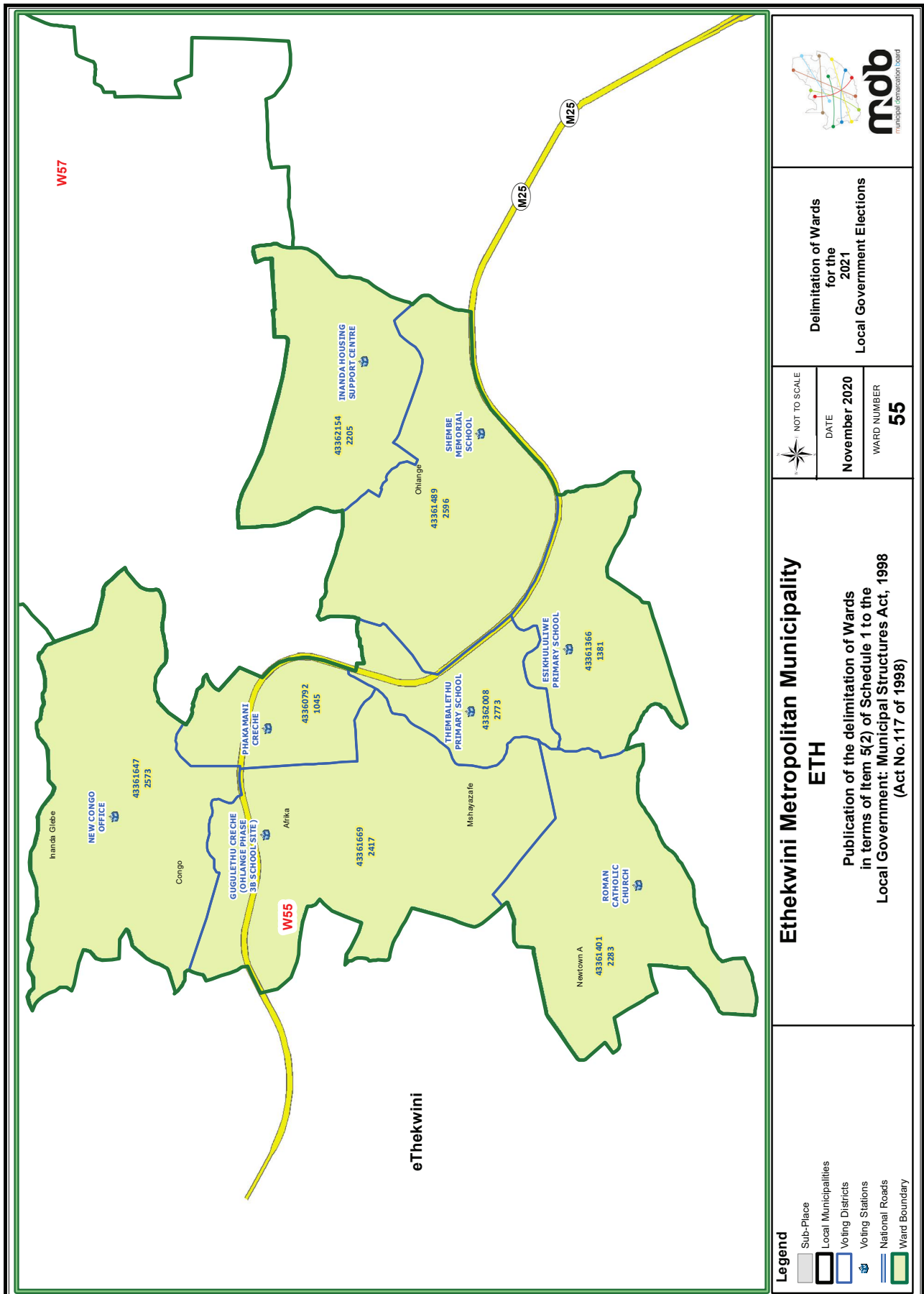
43362176	WHITE CITY CRECHE	2834
43361940	THELOKUHLE ECD CENTRE	1614
43361681	OKUHLE CRECHE	4390
43361670	OHLANGE HIGH SCHOOL	1642

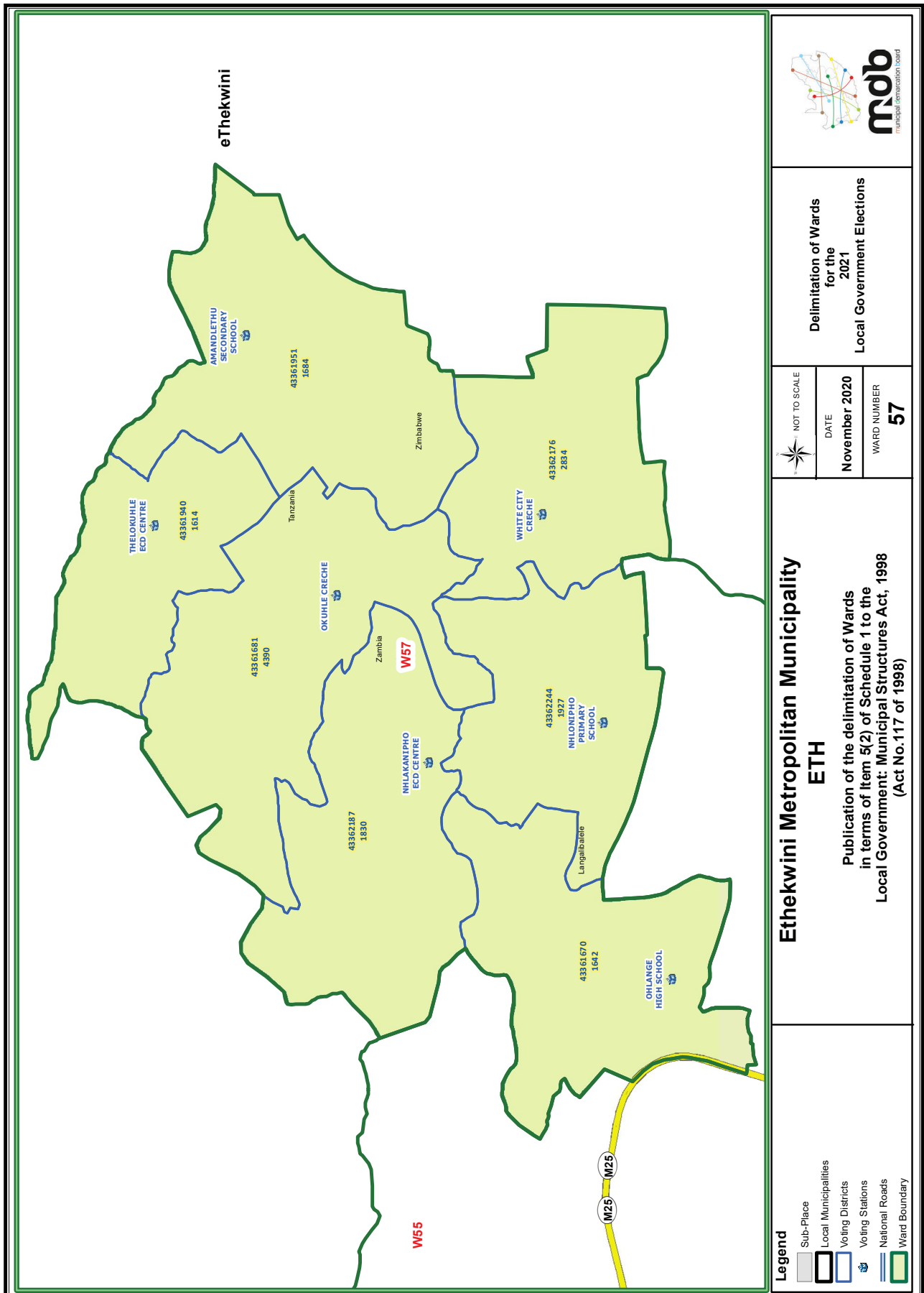
Ward 95 comprises of a total of 20213 registered voters.

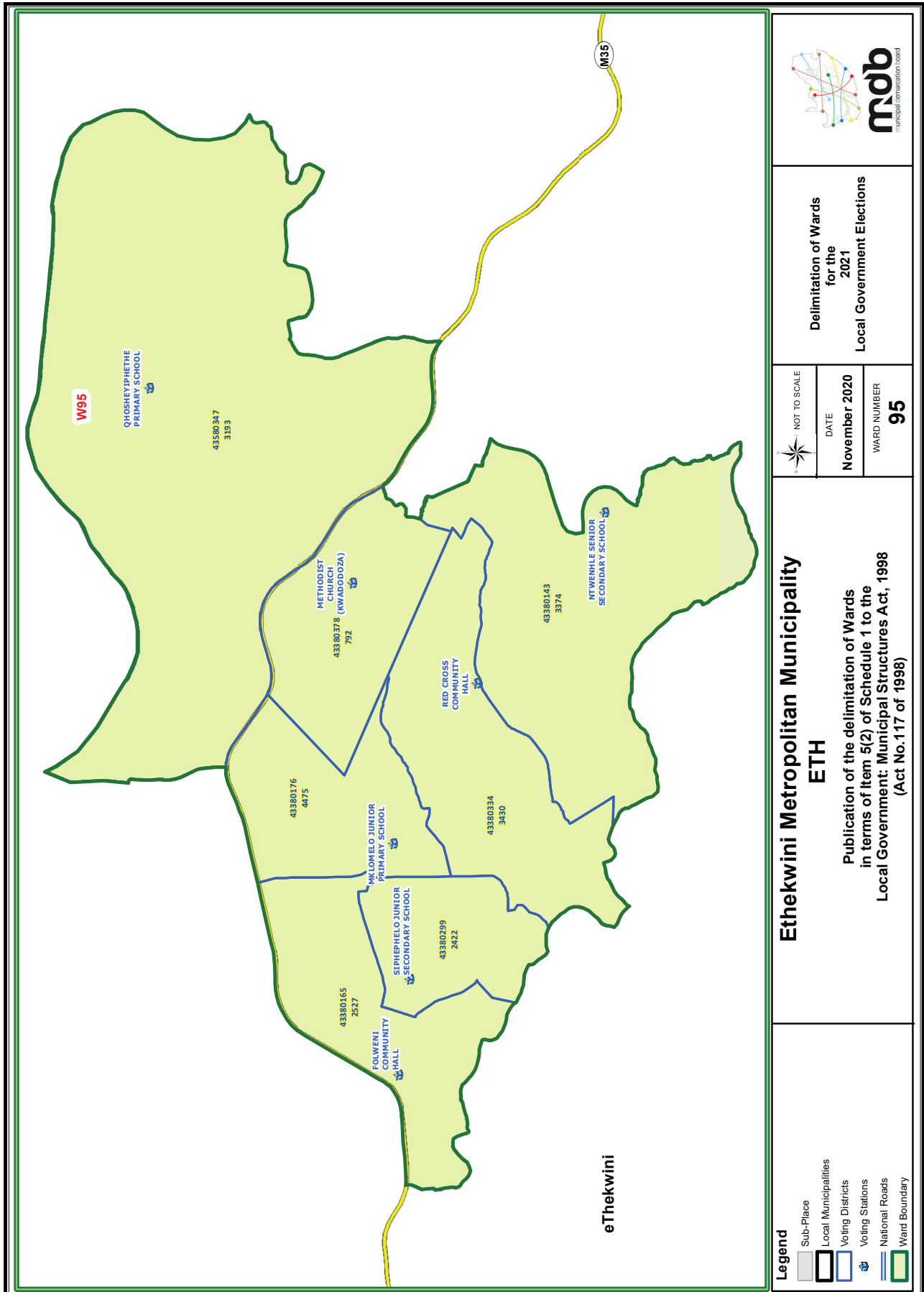
MIN VOTERS 15020 **NORM** 17670 **MAX VOTERS** 20320

VOTING DISTRICT No.	VOTING STATION NAME	NUMBER OF VOTERS	SPLIT VD
43580347	QHOSHEYIPHETHE PRIMARY SCHOOL	3193	
43380165	FOLWENI COMMUNITY HALL	2527	
43380176	MKLOMELO JUNIOR PRIMARY SCHOOL	4475	
43380299	SIPHEPHELO JUNIOR SECONDARY SCHOOL	2422	
43380334	RED CROSS COMMUNITY HALL	3430	
43380378	METHODIST CHURCH (KWADODOZA)	792	
43380143	NTWENHLE SENIOR SECONDARY SCHOOL	3374	









**MUNICIPAL DEMARCATION BOARD : DELIMITATION OF
MUNICIPAL WARDS IN TERMS OF THE LOCAL
GOVERNMENT : MUNICIPAL STRUCTURES ACT, 1998.**

Umuziwabantu Local Municipality

KZN214

This notice is an addition to the content published in the Provincial Gazette 2218, Notice Number 97 of 01 October 2020.

In terms of Item 5(2) of Schedule 1 to the Local Government: Municipal Structures Act, 1998 (Act No. 117 of 1998) ("the Act") the Municipal Demarcation Board has considered written objections to its determination of wards.

Wards delimited and listed in Schedule 1 have been varied by the Board.
Wards listed in Schedule 2 have been confirmed by the Board.

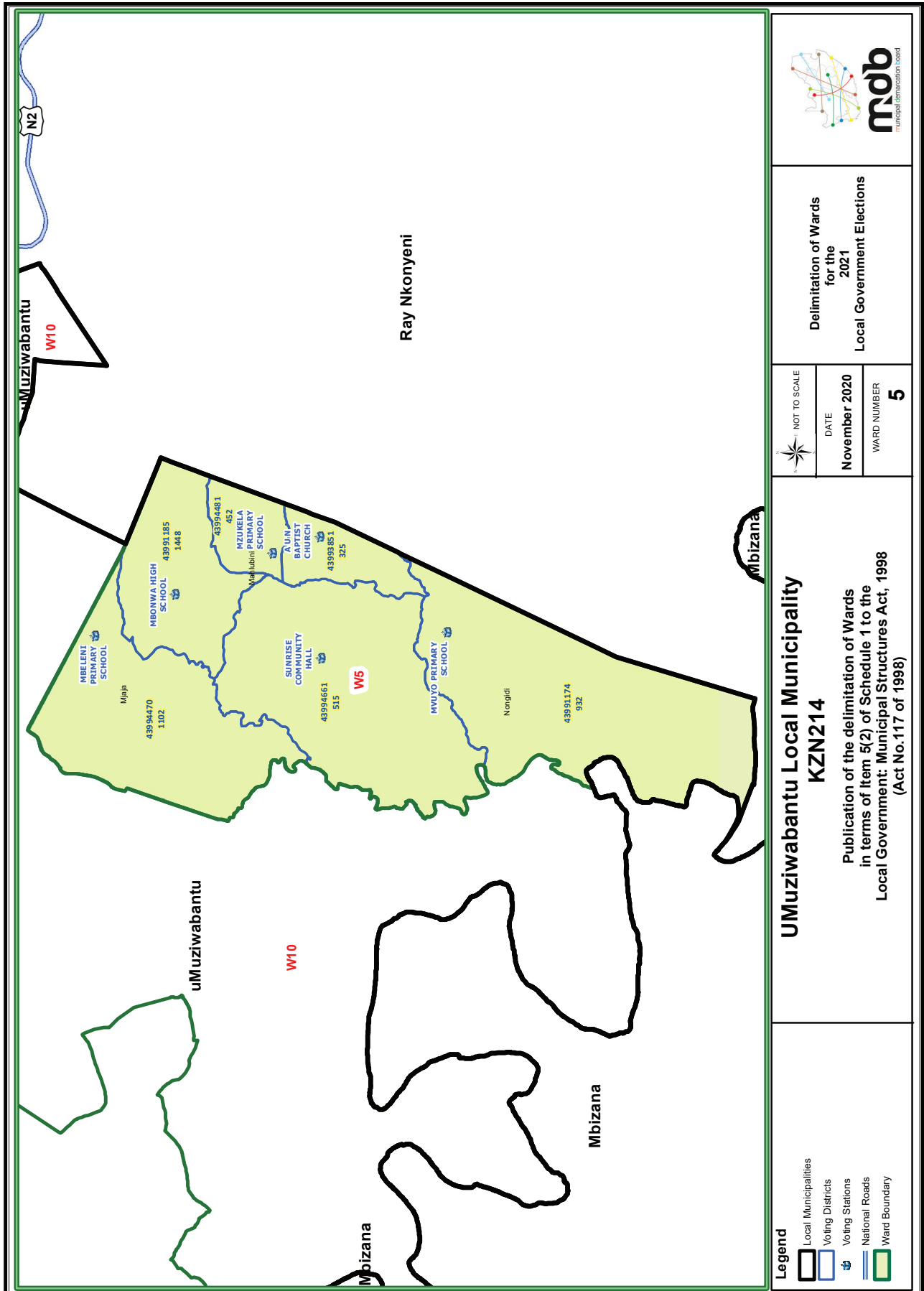
MR THABO MANYONI
CHAIRPERSON: MUNICIPAL DEMARCATION BOARD

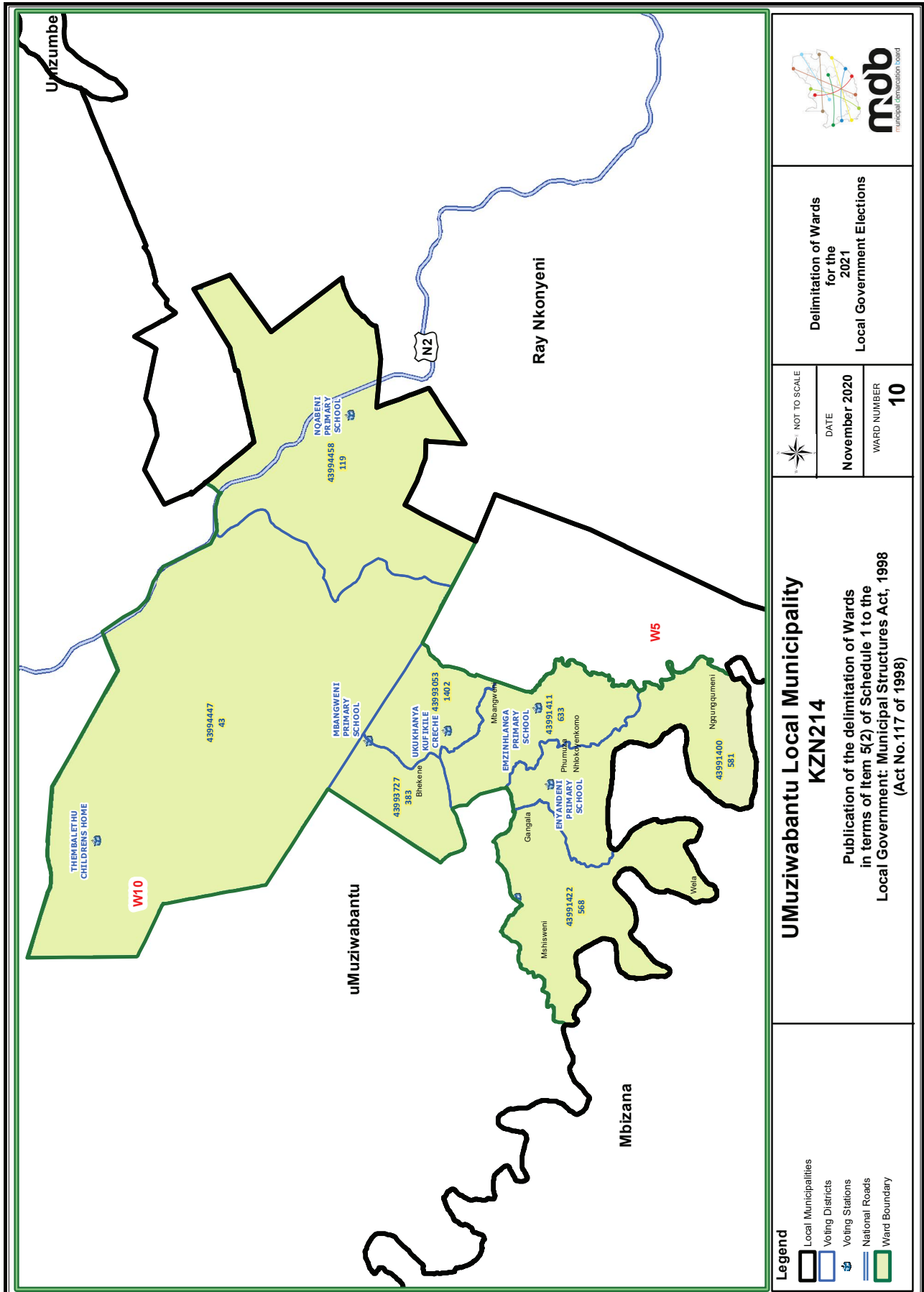
Schedule 1

Ward 5 comprises of a total of 4774 registered voters.			
MIN VOTERS	3575	NORM	4205
		MAX VOTERS	4835
VOTING DISTRICT No.	VOTING STATION NAME	NUMBER OF VOTERS	SPLIT VD
43994661	SUNRISE COMMUNITY HALL	515	
43994481	MZUKELA PRIMARY SCHOOL	452	
43994470	MBELENI PRIMARY SCHOOL	1102	
43993851	A U N BAPTIST CHURCH	325	
43991185	MBONWA HIGH SCHOOL	1448	
43991174	MVUYO PRIMARY SCHOOL	932	
Ward 10 comprises of a total of 3729 registered voters.			
MIN VOTERS	3575	NORM	4205
		MAX VOTERS	4835
VOTING DISTRICT No.	VOTING STATION NAME	NUMBER OF VOTERS	SPLIT VD
43994458	NQABENI PRIMARY SCHOOL	119	
43994447	THEMBALETHU CHILDRENS HOME	43	
43993727	MBANGWENI PRIMARY SCHOOL	383	
43993053	UKUKHANYA KUFIKILE CRECHE	1402	
43991422	MAQAKALA HIGHER PRIMARY SCHOOL	568	
43991411	EMZINHLANGA PRIMARY SCHOOL	633	
43991400	ENYANDENI PRIMARY SCHOOL		

SCHEDULE 2

CODE	MUNICIPALITY	WARDS TO BE CONFIRMED	DATE	PROVINCIAL GAZETTE NUMBER	NOTICE NUMBER
KZN214	Umuziwabantu Local Municipality	Wards not contained in Schedule 1	1 October 2020	2218	14







transport

Department:
Transport
Province of KwaZulu-Natal

GAZETTE

LGKZNG13-2020-NOV

REGION: ALL

1) Application Number: APP0117996	2) Gazette Number: LGKZNG13-2020-NOV
3) Applicant: THEMBI CONSTANCE MGWABA ID NO. 5610140784084 Association: MASAKHANE TAXI ASSOCIATION	4) Applicant Address: PO BOX 7296 EMPANGENI RAIL 3910
5) Existing Licence Holder: NOT APPLICABLE ID NO. NOT APPLICABLE	6) Existing Licence Holder Address: NOT APPLICABLE
7) Type of application: NEW OPERATING LICENCE	8) Operating Licence Number: NOTAVAILABLE
9) Vehicle Type: MINIBUS	10) 1 X 15 (SEATED) + 0 (STANDING)
11) Region: UTHUNGULU	
12.1	2207XJ2207XJ00146208 - D1558 AT NDABAYAKHE TO EMPANGENI FROM D1558 AT NDABAYAKHE INTO R102 AND PROCEED WITH R102 TO NINIAS OFF-LOAD AND PICK-UP AND PROCEED STRAIGHT TO THE TRAFFIC CIRCLE INTO TANNER ROAD TURN RIGHT TO B -RANK AXI RANK OFF-LOAD AND PROCEED,TURN RIGHT TO JOIN TO TANNER ROAD INTO THE OLD MAIN ROAD TOWARDS EMPANGENI TURN RIGHT INTO MAXWELL STREET OFF-LOAD AND PICK -UP AND RETURN WITH THE SAME ROUTES.
12.2	2207XJ2207XJ00146209 - INIWE TAXI RANK TO EMPANGENI FROM INIWE TAXI RANK FROM INIWE TAXI RANK TO R102 AND PROCEED VIA FILEXTON OFF-LOAD AND PICK UP AND RETURN TO R102, PROCEED STRAIGHT TO TRAFFIC CIRCLE PROCEED TO TANNER ROAD AND VIA B-RANK AND TURN LEFT AND JOIN TANNER ROAD, UNTIL REACH OLD MAIN ROAD TOWARDS EMPANGENI, TURN RIGHT INTO MAXWELL STREET OFF-LOAD AND PICK-UP AND RETURN BACK WITH THE SAME ROUTES.



transport

Department:
Transport
Province of KwaZulu-Natal

GAZETTE

LGKZNG13-2020-NOV

REGION: ALL

1) Application Number: APP0123691	2) Gazette Number: LGKZNG13-2020-NOV
3) Applicant: DS FAKUDE ID NO. 6501025493082 Association: ESIKHAWINI TAXI ASSOCIATION	4) Applicant Address: PO BOX 1984 ESIKHAWINI 3887
5) Existing Licence Holder: NOT APPLICABLE ID NO. NOT APPLICABLE	6) Existing Licence Holder Address: NOT APPLICABLE
7) Type of application: NEW OPERATING LICENCE	8) Operating Licence Number: LGKZN0703000780
9) Vehicle Type: MINIBUS	10) 1 X 15 (SEATED) + 0 (STANDING)
11) Region: UTHUNGULU	
12.1	2207YW2207W300050655 - ESIKHAWINI (MPEMBENI) TO RICHARDS BAY DEPART ESIKHAWINI TAXI RANK, TURN RIGHT INTO MTHOMBONI ROAD, CARRY STRAIGHT ACROSS MDLEBE MPUMA ROBOTS ALONG D887 TO MPEMBENI (LEXON TEA ROOM), TURN BACK ALONG D887, STRAIGHT DOWN THE B10 (P106), PAST MADLANKALA, TURN RIGHT INTO R34 (JOHN ROSS PARKWAY), TURN LEFT INTO WEST CENTRAL ARTERIAL, CARRY STRAIGHT TO BULLION BOULEVARD, THEN LEFT INTO TAXI CITY RANK RICHARDSBAY, ALONG THE SAME ROUTE.
12.2	2207YW2207W300050647 - ESIKHAWINI TO RICHARDSBAY DEPART ESIKHAWINI TAXI RANK, TURN LEFT INTO MTHOMBONI ROAD, RIGHT INTO MDLEBE MPUMA (EAST), INTO MELONI (P106), CARRY STRAIGHT DOWN THE B10 (P106), PAST MADLANKALA, TURN RIGHT INTO R34 (JOHN ROSS PARKWAY), TURN LEFT WEST CENTRAL ARTERIAL CARRY STRAIGHT INTO BULLION BOULEVARD, THEN TURN LEFT INTO TAXI CITY RANK RICHARDSBAY, RETURN ALONG THE SAME ROUTE.
12.3	2207YW2207XJ00050654 - ESIKHAWINI TO EMPANGENI LOT 63 DEPART ESIKHAWINI RANK, TURN LEFT INTO MTHOMBONI ROAD, STRAIGHT INTO D1567, TURN RIGHT INTO N2, LEFT INTO R34 (JOHN ROSS PARKWAY), STRAIGHT INTO MAIN ROAD, OFF LOADING AT SPEEDY, TURN LEFT INTO PRESIDENT SWART AVENUE, OFF LOADING AT CENTRAL PARK, TOTAL GARAGE, TURN RIGHT INTO MAXWELL STREET, THEN LEFT INTO LOT 63 TAXI RANK EMPANGENI AND RETURN ALONG THE SAME ROUTE.
12.4	2207YW2207W300050648 - ESIKHAWINI TO RICHARDS BAY VIA ALTON 2. DEPART ESIKHAWINI RANK, LEFT INTO MTHOMBONI ROAD, RIGHT INTO MDLEBE MPUMA (EAST), INTO MELONI (P106), CARRY ON STRAIGHT DOWN THE B10 (P106), PAST MADLANKALA, TURN RIGHT INTO R34 (JOHN ROSS PARKWAY), TURN RIGHT INTO ALUMINA ALLEE, 100 METRES AWAY FROM THE ROAD, OFF LOADING AT BUS STOP (MARINGINI), RETURN, STRAIGHT ACROSS ALUMINA ALLEE, OFF LOADING AT AMALGAMATED, ENGINE GARAGE, IKHWEZI DEPORT BELL, SHELL GARAGE, ZCBF, DOLLAR DRIVE, TURN RIGHT AND LEFT INTO BULLION BOULEVARD AND TURN LEFT INTO TAXI RANK RICHARDSBAY, AND RETURN ALONG THE SAME ROUTE.
12.5	2207YW2207XJ00050650 - ESIKHAWINI TO EMPANGENI RAIL DEPART ESIKHAWINI RANK, TURN LEFT INTO MTHOMBONI ROAD, CARRY STRAIGHT INTO D1567, TURN RIGHT INTO N2 (FREEWAY), TURN LEFT INTO R34 (JOHN ROSS PARKWAY), STRAIGHT INTO TANNER ROAD, OFF LOADING AT KENTUCKY, POST OFFICE, EMRICMOTORS AND TURN LEFT INTO B RANK, OFF LOADING THEN TURN INTO MAIN ROAD, TURN LEFT AND RIGHT GRANTHAM HIGHWAY, BACK INTO R34, TURN RIGHT INTO MAXWELL STREET, THEN LEFT INTO LOT 63 TAXI RANK, TURN RIGHT INTO N2 (NGOYA X ROADS) STRAIGHT TO EMPANGENI CIRCLE, LEFT INTO TANNER ROAD, THEN RIGHT INTO B-RANK, TURN RIGHT INTO TANNER ROAD, TURN LEFT INTO R34, RIGHT INTO MAXWELL STREET, LEFT INTO LOT 63, TAXI RANK EMPANGENI AND RETURN ALONG THE SAME ROUTE.
12.6	2207YW2207XJ00050657 - ESIKHAWINI (PORT DUNFORD) TO EMPANGENI DEPART ESIKHAWINI RANK TO PORT DUNFORD, ALONG D537 TO KWAMOLI TEA ROOM AND TURN BACK ALONG D537, TURN LEFT INTO D1597, STRAIGHT TO MASONGO X ROADS, TURN LEFT INTO MDLEBE MPUMA, RIGHT INTO MELONI (P106), CARRY STRAIGHT DOWN THE B10 (P106), PAST MADLANKALA, TURN LEFT INTO R34 (JOHN ROSS PARKWAY), TURN LEFT INTO TANNER ROAD, OFFLOADING AT KENTUCKY, POST OFFICE, EMRIC MOTORS, LEFT INTO B-RANK, BACK INTO MAIN ROAD, LEFT AND RIGHT INTO GRANTAM HIGHWAY, TURN RIGHT INTO MAXWELL STREET, THEN LEFT INTO LOT 63 TAXI RANK EMPANGENI, AND RETURN ALONG THE SAME ROUTE.



transport

Department:
Transport
Province of KwaZulu-Natal

GAZETTE

LGKZNG13-2020-NOV

REGION: ALL

1)	Application Number: APP0124200	2)	Gazette Number: LGKZNG13-2020-NOV
3)	Applicant: MTENTWENI MOTOR AND BUS (OPERATING) CC ID NO. 2003/016003/23 Association: NOT AVAILABLE	4)	Applicant Address: PO BOX 10006 PORT SHEPSTONE 4240
5)	Existing Licence Holder: NOT APPLICABLE ID NO. NOT APPLICABLE	6)	Existing Licence Holder Address: NOT APPLICABLE
7)	Type of application: NEW OPERATING LICENCE	8)	Operating Licence Number: NOTAVAILABLE
9)	Vehicle Type: MIDIBUS	10)	1 X 22 (SEATED) + 0 (STANDING)
11)	Region: UGU-OGWINI		
12.1	<p>KZPRERC2785417 - CHARTER SERVICE PERSONS WHO HAVE ORGANISED THEMSELVES INTO A GROUP AND THEIR PERSONAL EFFECTS FROM POINTS WITHIN THE MAGISTERIAL DISTRICTS OF UMZINTO AND PORT SHEPSTONE TO POINTS WITHIN THE REPUBLIC OF SOUTH AFRICA AND RETURN.</p> <p>SUBJECT TO THE EXPLICIT CONDITION THAT THE CONVEYANCE OF SUCH A GROUP OF PERSONS MAY ONLY BE UNDERTAKEN IF THE SAME GROUP OF PERSONS UNDERTAKE THE FORWARD JOURNEY AND THE RETURN JOURNEY AS A PARTY FOR THE EXCLUSIVE MUTUAL PURPOSE TO ATTEND ONE OR MORE OF THE FOLLOWING OCCASIONS:</p> <p>(I) A WEDDING (II) A FUNERAL (III) A RELIGIOUS GATHERING (IV) A SPORTS MEETING, EITHER AS COMPETITORS OR AS SPECTATORS (V) A PICNIC OR ANY OTHER SIMILAR FORM OF ORGANISED AMUSEMENTS OR RECREATION.</p>		



transport

Department:
Transport
Province of KwaZulu-Natal

GAZETTE

LGKZNG13-2020-NOV

REGION: ALL

1) Application Number: APP0124485	2) Gazette Number: LGKZNG13-2020-NOV
3) Applicant: P MUNSAMI ID NO. 7906170235080 Association: PHOENIX TAXI ASSOCIATION	4) Applicant Address: 118 ACARA STREET STONE BRIDGE PHOENIX 4068
5) Existing Licence Holder: NOT APPLICABLE ID NO. NOT APPLICABLE	6) Existing Licence Holder Address: NOT APPLICABLE
7) Type of application: NEW OPERATING LICENCE	8) Operating Licence Number: 1259335
9) Vehicle Type: MINIBUS TAXI	10) 1 X 9-16 (SEATED) + 0 (STANDING)
11) Region: GREATER NORTH	
12.1	KZPRERC2759398 - PHOENIX INNER CIRCLE ROUTE UNIT 1 – UNIT 13 FROM PHOENIX TAXI RANK NO.86 INTO PANDORA ROAD, PICK UP PASSENGERS, LEFT TO LONGCROFT ROAD, PICK UP PASSENGERS, RIGHT TO PHOENIX HIGHWAY, PICK UP PASSENGERS, RIGHT TO LONG BURY, PICK UP PASSENGERS, CROSS PHOENIX HIGHWAY TO LENHAM DRIVE PICK UP PASSENGERS, LEFT TO FERNHAM DRIE, PICK UP PASSENGERS INTO INDUSTRIAL PARK DRIVE PICK UP PASSENGERS LEFT TO HUNSLT DRIVE PICK UP PASSENGERS, RIGHT TO ABERDARE DRIVE PICK UP PASSENGERS RIGHT TO PHOENIX HIGHWAY, PICK UP PASSENGERS TO HILLHEAD DRIVE RIGHT TO WHITE HOUSE AND RETURN TO PHOENIX ON THE SAME ROUTE.
12.2	KZPRERC2759447 - INNER CIRCLE UNIT 1, 2, 3, 4, 7 AND 8 FROM PHOENIX TAXI RANK NO.86, LEFT TO LONGCROFT PICK UP PASSENGERS, RIGHT TO PHOENIX HIGHWAY PICK UP PASSENGERS, RIGHT TO RIDGECROFT DRIVE PICK UP PASSENGERS, RIGHT TO LONGBURY DRIVE PICK UP PASSENGERS, LEFT TO CROFTBURY DRIVE PICK UP PASSENGERS, LEFT TO EASTBURY DRIVE PICK UP PASSENGERS, RIGHT TO WHITE HOUSE SHOPPING CENTRE. FROM WHITE HOUSE SHOPPING CENTRE INTO R103 LEFT INTO PHOENIX HIGHWAY, LEFT TO GREENBURY DRIVE, LEFT TO DALEVIEW DRIVE, LEFT TO STONEBRIDGE DRIVE, LEFT TO RISEGATE DRIVE, LEFT TO STONEBRIDGE DRIVE AGAIN, RIGHT TO GREENBURY DRIVE, LEFT TO TOWER ROAD, LEFT TO CARDINAL ROAD, RIGHT TO STONEBRIDGE DRIVE, LEFT TO ACARA STREET, LEFT TO STONEBRIDGE DRIVE, LEFT TO PHOENIX HIGHWAY, RIGHT TO PANDORA INTO PHOENIX PLAZA TAXI RANK NO.86.
12.3	KZPRERC2759496 - INNER CIRCLE UNIT 1, 2, 3, 4, 5, 6, 7, 8, 9, 10, 11, 12 AND 13 FROM PHOENIX TAXI RANK NO. 86 TO PANDORA ROAD, RIGHT TO LONGCROFT PICK UP PASSENGERS, RIGHT TO LONGBURY DRIVE PICK UP PASSENGERS, INTO LENHAM DRIVE PICK UP PASSENGERS, LEFT TO WHETSTONE DRIVE, PICK UP PASSENGERS, LEFT TO BROOKSTONE DRIVE PICK UP PASSENGERS AND RETURN AT THE CLINIC, PICK UP PASSENGERS, LEFT TO FERNHAM DRIVE PICK UP PASSENGERS, LEFT TO PHOENIX INDUSTRIAL PARK PICK UP PASSENGERS RIGHT TO PHOENIX HIGHWAY PICK UP PASSENGERS LEFT TO CLAYFIELD DRIVE PICK UP PASSENGERS, LEFT TO CRANBROOK DRIVE PICK UP PASSENGERS, RIGHT TO ROCKFORD DRIVE, LEFT TO REDBURY DRIVE, LEFT TO RUSTON PLACE PICK UP PASSENGERS, LEFT TO PHOENIX HIGHWAY PICK UP PASSENGERS, RIGHT TO R103 INTO WHITE HOUSE AND RETURN ON THE SAME ROUTE.
12.4	KZPRERC2759545 - INNER CIRCLE UNTI 13, 14, 15 AND 16 FROM PHOENIX TAXI RANK NO.86, RIGHT TO PANDORA STREET PICK UP PASSENGERS, RIGHT TO PHATHEON STREET PICK UP PASSENGERS, RIGHT TO J G CHAMPION DRIVE PICK UP PASSENGERS, RIGHT TO BRAISFORD AVENUE PICK UP PASSENGERS INTO TATFORD AVENUE PICK UP PASSENGERS, LEFT TO RUEFORD AVENUE PICK UP PASSENGERS, LEFT TO SUNFORD AVENUE PIC UP PASSENGERS, RIGHT TO LENHAM DRIVE PICK UP PASSENGERS, LEFT TO NORTHCROFT AVENUE PICK UP PASSENGERS LEFT TO AVELEN CRESCENT PICK UP PASSENGERS RIGHT TO NEDLEN ROAD PICK UP PASSENGERS, RIGHT TO ESLEEN CRESCENT PICK UP PASSENGERS LEFT TO NORTHCROFT DRIVE PICK UP PASSENGERS, LEFT TO ESLEEN CRESCENT PICK UP PASSENGERS RIGHT TO RUFFLEEN ROAD PICK UP PASSENGERS RIGHT TO LENHAM DRIVE PICK UP PASSENGERS, LEFT TO WESTHAM DRIVE, PICK UP PASSENGERS RIGHT TO HEXHAM ROAD, PICK UP PASSENGERS, LEFT TO IVERHAM ROAD, PICK UP PASSENGERS RIGHT TO CHIPPENHAM ROAD PICK UP PASSENGERS RIGHT TO WESTHAM ROAD PICK UP PASSENGERS AND TURN BACK AT KWAMAMBA STORES ON WESTHAM ROAD, PICK UP PASSENGERS LEFT TO HEXHAM ROAD, PICK UP PASSENGERS LEFT TO BROOKSFERN ROAD, PICK UP PASSENGERS RIGH TO TOTTENHAM PLACE, PICK UP PASSENGERS LEFT TO HEXHAM, LEFT TO TWICKENHAM PLACE PICK UP PASSENGERS LEFT TO HEXAM, LEFT TO WESTHAM ROAD PICK UP PASSENGERS, LEFT TO LENHAM PICK UP PASSENGERS RIGHT TO JG CHAMPION DRIVE PICK UP PASSENGERS LEFT TO PHOENIX HIGHWAY RIGHT TO PHATHEON INTO PHOENIX PLAZA TAXI RANK NO.86.
12.5	KZPRERC2759594 - PALM VIEW ROUTE INNER CIRCLE UNIT 20, 21, 23 AND 25 FROM PHOENIX PLAZA TAXI RANK NO.86 LEFT TO PERGUSUS ROAD PICK UP PASSENGERS, RIGHT TO PHOENIX HIGHWAY PICK UP PASSENGERS, LEFT TO HANNAFORD DRIVE PICK UP PASSENGERS, RIGHT TO CANEHAVEN DRIVE PICK UP PASSENGERS, RIGHT TO JG CHAMPION DRIVE PICK UP PASSENGERS, LEFT TO PALMVIEW DRIVE PICK UP PASSENGERS, RIGHT TO TRENANCE PARK DRIVE PICK UP PASSENGERS, LEFT TO CENTRAL PARK DRIVE PICK UP PASSENGERS LEFT TO PALMVIEW DRIVE PICK UP PASSENGERS RIGHT TO JG CHAMPION DRIVE PICK UP PASSENGERS, LEFT TO CANEHAVEN DRIVE PICK UP PASSENGERS, LEFT TO HANNAFORD DRIVE PICK UP PASSENGERS RIGHT TO PHOENIX HIGHWAY PICK UP PASSENGERS, LEFT TO LONGCROFT, RIGHT TO PANDORA ROAD TO PHOENIX TAXI RANK NO.86 IN PHOENIX PLAZA.
12.6	KZPRERC2759643 - TERRANCE MANOR ROUTE UNTI 15, 19, 20, 23 AND 24 FROM PHOENIX PLAZA RANK NO.86 PICK UP PASSENGERS, RIGHT TO PANDORA ROAD PICK UP PASSENGERS RIGHT TO PHARTHENON STREET PICK UP PASSENGERS RIGHT TO CHARTFORD DRIVE PCICK UP PASSENGERS, RIGHT TO CHARTFORD DRIVE PICK UP PASSENGERS, LEFT TO SUNFORD DRIVE PICK UP PASSENGERS, RIGHT TO ALLENFORD DRIVE PICK UP PASSENGERS, LEFT TO DIPSIDE ROAD PICK UP PASSENGERS, LEFT TO HANNAFORD DRIVE PICK UP PASSENGERS, LEFT TO CANEHAVEN DRIVE PICK UP PASSENGERS, INTO BROOKDALE DRIVE PICKUP PASSENGERS , LEFT TO CARDHAM DRIVE AND RETURN ON CARDHAM DRIVE TO JOIN CRESTBROOK DRIVE, LEFT TO PALMVIEW DRIVE PICK UP PASSENGERS LEFT TO TENANCE PARK DRIVE PICK UP PASSENGERS, RIGHT TO CENTRAL PARK DRIVE PICKUP PASSENGERS, RIGHT TOPALMVIEW DRIVE PICKUP PASSENGERS, RIGHT TO CRESTBROOK DRIVE PICK UP PASSENGERS, LEFT TO BROOKDALE DRIVE PICK UP PASSENGERS TO CANEHAVEN DRIVE PICK UP PASSENGERS, RIGHT TO HANNAFORD DRIVE PICK UP PASSENGERS, RIGHT TO PHOENIX HIGHWAY, PICK UP PASSENGERS, LEFT TO LONGCROFT, RIGHT TO PANDORA STREET TO PHOENIX TAXI RANK NO.86 IN PHOENIX PLAZA.
12.7	KZPRERC2759692 - UNIT 17, 18, 19, 20, 21 AND 22 FROM PHOENIX TAXI RANK NO.86 IN PHOENIX PLAZA, PICK UP PASSENGERS, LEFT TO PARTHENON PICK UP PASSENGERS, RIGHT TO PHOENIX HIGHWAY PICK UP PASSENGERS, LEFT TO STANMORE DRIVE PICK UP PASSENGERS, LEFT TO GROVE END DRIVE PICK UP PASSENGERS, LEFT TO RUDMORE DRIVE PICK UP PASSENGERS, LEFT TO FORESTHAVEN DRIVE PICK UP PASSENGERS, RIGHT TO VIEWHAVEN DRIVE PICK UP PASSENGERS, LEFT TO JG CHAMPION PICK UP PASSENGERS, LEFT TO CANEHAVEN DRIVE PICK UP PASSENGERS, LEFT TO FOREST HAVEN DRIVE PICK UP PASSENGERS, LEFT TO CANEHAVEN DRIVE PICK UP PASSENGERS, LEFT TO FOREST HAVEN DRIVE PICK UP PASSENGERS, RIGHT TO HANNAFORD DRIVE PICK UP PASSENGERS, RIGHT TO PHOENIX HIGHWAY, PICK UP PASSENGERS, LEFT TO LONGCROFT, RIGHT TO PANDORA ROAD TO PHOENIX TAXI RANK IN PHOENIX PLAZA.



transport

Department:
Transport
Province of KwaZulu-Natal

GAZETTE

LGKZNG13-2020-NOV

REGION: ALL

12.8	<p>KZPRERC2759741 - PHOENIX TO VERULAM FROM PHOENIX PLAZA TAXI RANK NO.86 TOPHOENIX HIGHWAY PCIK UP PASSENGER, TO RANK NO.103 PICK UP PASSENGERS, RIGHT TO WHITEHOUSE PICK UP POINT, PICK UP PASSENGERS CONTINUE TO MT EDGEcombe PICK UP POINT PICK UP PASSENGERS CONTINUE ON R103, LEFT TO M27 (JABU NGCOBO DRIVE) INTO IRELAND STREET VERULAM AND RETURN ON THE SAME ROUTE.</p> <p>PHOENIX TO VERULAM (ALTERNATIVE ROUTE) FROM PHOENIX TAXI RANK NO.86 PICK UP PASSENGERS LEFT TO PEGASUS STREET PICK UP PASSENGERS LEFT TO PHOENIX HIGHWAY PCIK UP PASSENGERS RIGHT TO INDUSTRIAL PARK PICK UP PASSENGERS, RIGHT TO FERNHAM DRIVE PICK UP PASSENGERS, LEFT TO LENHAM DRIVE PICK UP PASSENGERS, LEFT TO JG CHAMPION DRIVE PICK UP PASSENGERS, LEFT TO R102 (GOPALAL HURBANS) RIGHT TO M27, LEFT RO IRELAND STREET TAXI RANK IN VERULAM.</p> <p>RETURN ROUTE FROM IRELAND STREET TAXI RANK IN VERULAM, INTO M27 (JABU NGCOBO) RIGHT TO OLD MAIN ROAD, RIGHT TO PHOENIX PLAZA TAXI RANK IN PHOENIX PLAZA.</p>
12.9	<p>KZPRERC2759790 - PHOENIX TO MT EDGEcombe FROM PHOENIX TAXI RANK NO.86 IN PHOENIX PLAZA PICK UP PASSENGERS LEFT TO PANDORA STREET PICK UP PASSENGERS LEFT TO PARTHENON PICK UP PASSENGERS RIGHT TO PHOENIX HIGHWAY PICK UP PASSENGERS RIGHT TO R102, LEFT TO SIPHOSETHU ROAD, LEFT TO FLANDERS DRIVE TO FLANDERS MALL IN MT. EDGEcombe AND RETURN TO PHOENIX PLAZA TAXI RANK NO.86 IN PHOENIX PLAZA ON THE SAME ROUTE.</p>
12.10	<p>KZPRERC2759839 - PHOENIX TO DURBAN FROM PHOENIX TAXI RANK NO.86 IN PHOENIX PLAZA PICK UP PASSENGERS, LEFT TO PANDORA STREET PICK UP PASSENGERS, LEFT TO PARTHENON PICK UP PASSENGERS, RIGHT TOPHOENIX HIGHWAY PICK UP PASSENGERS, RIGHT TO R102, LEFT TO SIPHOSETHU ROAD, LEFT TO FLANDERS DRIVE, INTO M41, RIGHT INTO BRAMFISHER ROAD, LEFT TO SOLDIERS WAY LEFT TO DENNIS HURLEY STREET, LEFT TO INGCUCE STREET, LEFT TO A B XUMA STREET INTO RANK NO.79 IN DURBAN.</p> <p>RANK 39 IN DURBAN FROM BRAMFISHER ROAD LEFT TO GREY STREET LEFT TO PRINCE EDWARD STREET TO RANK NO.39 IN DURBAN AND RETURN TO PHOENIX.</p> <p>RANK 57 IN DURBAN FROM JULIUS NYERERE AVENUE RIGHT TO MARKET ROAD RIGHT TO JOHANNES NKOSI STREET TO RANK 57 IN DURBAN AND RETURN TO PHOENIX.</p> <p>RANK 250 IN DURBAN FROM BRAMFISHER ROAD INTO DAVID WEBSTER STREET RIGHT TO JULIUS NYERERE AVENUE, RIGHT TO MARKET ROAD TAXI RANKNO.250 AND RETURN TO PHOENIX.</p>



transport

Department:
Transport
Province of KwaZulu-Natal

GAZETTE

LGKZNG13-2020-NOV

REGION: ALL

1) Application Number: APP0124720	2) Gazette Number: LGKZNG13-2020-NOV
3) Applicant: P RAMJEETH ID NO. 5111085151082 Association: PHOENIX TAXI ASSOCIATION	4) Applicant Address: P.O. BOX 60252 PHOENIX 4068
5) Existing Licence Holder: NOT APPLICABLE ID NO. NOT APPLICABLE	6) Existing Licence Holder Address: NOT APPLICABLE
7) Type of application: NEW OPERATING LICENCE	8) Operating Licence Number: 1356201
9) Vehicle Type: MINIBUS TAXI	10) 1 X 9-16 (SEATED) + 0 (STANDING)
11) Region: GREATER NORTH	
12.1	KZPRERC2759398 - PHOENIX INNER CIRCLE ROUTE UNIT 1 – UNIT 13 FROM PHOENIX TAXI RANK NO.86 INTO PANDORA ROAD, PICK UP PASSENGERS, LEFT TO LONGCROFT ROAD, PICK UP PASSENGERS, RIGHT TO PHOENIX HIGHWAY, PICK UP PASSENGERS, RIGHT TO LONG BURY, PICK UP PASSENGERS, CROSS PHOENIX HIGHWAY TO LENHAM DRIVE PICK UP PASSENGERS, LEFT TO FERNHAM DRIE, PICK UP PASSENGERS INTO INDUSTRIAL PARK DRIVE PICK UP PASSENGERS LEFT TO HUNSLET DRIVE PICK UP PASSENGERS, RIGHT TO ABERDARE DRIVE PICK UP PASSENGERS RIGHT TO PHOENIX HIGHWAY, PICK UP PASSENGERS TO HILLHEAD DRIVE RIGHT TO WHITE HOUSE AND RETURN TO PHOENIX ON THE SAME ROUTE.
12.2	KZPRERC2759447 - INNER CIRCLE UNIT 1, 2, 3, 4, 7 AND 8 FROM PHOENIX TAXI RANK NO.86, LEFT TO LONGCROFT PICK UP PASSENGERS, RIGHT TO PHOENIX HIGHWAY PICK UP PASSENGERS, RIGHT TO RIDGECROFT DRIVE PICK UP PASSENGERS, RIGHT TO LONGBURY DRIVE PICK UP PASSENGERS, LEFT TO CROFTBURY DRIVE PICK UP PASSENGERS, LEFT TO EASTBURY DRIVE PICK UP PASSENGERS, RIGHT TO WHITE HOUSE SHOPPING CENTRE. FROM WHITE HOUSE SHOPPING CENTRE INTO R103 LEFT INTO PHOENIX HIGHWAY, LEFT TO GREENBURY DRIVE, LEFT TO DALEVIEW DRIVE, LEFT TO STONEBRIDGE DRIVE, LEFT TO RISEGATE DRIVE, LEFT TO STONEBRIDGE DRIVE AGAIN, RIGHT TO GREENBURY DRIVE, LEFT TO TOWER ROAD, LEFT TO CARDINAL ROAD, RIGHT TO STONEBRIDGE DRIVE, LEFT TO ACARA STREET, LEFT TO STONEBRIDGE DRIVE, LEFT TO PHOENIX HIGHWAY, RIGHT TO PANDORA INTO PHOENIX PLAZA TAXI RANK NO.86.
12.3	KZPRERC2759496 - INNER CIRCLE UNIT 1, 2, 3, 4, 5, 6, 7, 8, 9, 10, 11, 12 AND 13 FROM PHOENIX TAXI RANK NO. 86 TO PANDORA ROAD, RIGHT TO LONGCROFT PICK UP PASSENGERS, RIGHT TO LONGBURY DRIVE PICK UP PASSENGERS, INTO LENHAM DRIVE PICK UP PASSENGERS, LEFT TO WHETSTONE DRIVE, PICK UP PASSENGERS, LEFT TO BROOKSTONE DRIVE PICK UP PASSENGERS AND RETURN AT THE CLINIC, PICK UP PASSENGERS, LEFT TO FERNHAM DRIVE PICK UP PASSENGERS, LEFT TO PHOENIX INDUSTRIAL PARK PICK UP PASSENGERS RIGHT TO PHOENIX HIGHWAY PICK UP PASSENGERS LEFT TO CLAYFIELD DRIVE PICK UP PASSENGERS, LEFT TO CRANBROOK DRIVE PICK UP PASSENGERS, RIGHT TO ROCKFORD DRIVE, LEFT TO REDBURY DRIVE, LEFT TO RUSTON PLACE PICK UP PASSENGERS, LEFT TO PHOENIX HIGHWAY PICK UP PASSENGERS, RIGHT TO R103 INTO WHITE HOUSE AND RETURN ON THE SAME ROUTE.
12.4	KZPRERC2759545 - INNER CIRCLE UNTI 13, 14, 15 AND 16 FROM PHOENIX PLAZA TAXI RANK NO.86, RIGHT TO PANDORA STREET PICK UP PASSENGERS, RIGHT TO PHATHEON STREET PICK UP PASSENGERS, RIGHT TO J G CHAMPION DRIVE PICK UP PASSENGERS, RIGHT TO BRAISFORD AVENUE PICK UP PASSENGERS INTO TATFORD AVENUE PICK UP PASSENGERS, LEFT TO RUEFORD AVENUE PICK UP PASSENGERS, LEFT TO SUNFORD AVENUE PIC UP PASSENGERS, RIGHT TO LENHAM DRIVE PICK UP PASSENGERS, LEFT TO NORTHCROFT AVENUE PICK UP PASSENGERS LEFT TO AVELEN CRESCENT PICK UP PASSENGERS RIGHT TO NEDLEN ROAD PICK UP PASSENGERS, RIGHT TO ESLEEN CRESCENT PICK UP PASSENGERS LEFT TO NORTHCROFT DRIVE PICK UP PASSENGERS, LEFT TO ESLEEN CRESCENT PICK UP PASSENGERS RIGHT TO RUFFLEEN ROAD PICK UP PASSENGERS RIGHT TO LENHAM DRIVE PICK UP PASSENGERS, LEFT TO WESTHAM DRIVE, PICK UP PASSENGERS RIGHT TO HEXHAM ROAD, PICK UP PASSENGERS, LEFT TO IVERHAM ROAD, PICK UP PASSENGERS RIGHT TO CHIPPENHAM ROAD PICK UP PASSENGERS RIGHT TO WESTHAM ROAD PICK UP PASSENGERS AND TURN BACK AT KWAMAMBA STORES ON WESTHAM ROAD, PICK UP PASSENGERS LEFT TO HEXHAM ROAD, PICK UP PASSENGERS LEFT TO BROOKSFERN ROAD, PICK UP PASSENGERS RIGH TO TOTTENHAM PLACE, PICK UP PASSENGERS LEFT TO HEXHAM, LEFT TO TWICKENHAM PLACE PICK UP PASSENGERS LEFT TO HEXAM, LEFT TO WESTHAM ROAD PICK UP PASSENGERS, LEFT TO LENHAM PICK UP PASSENGERS RIGHT TO JG CHAMPION DRIVE PICK UP PASSENGERS LEFT TO PHOENIX HIGHWAY RIGHT TO PHATHEON INTO PHOENIX PLAZA TAXI RANK NO.86.
12.5	KZPRERC2759594 - PALM VIEW ROUTE INNER CIRCLE UNIT 20, 21, 23 AND 25 FROM PHOENIX PLAZA TAXI RANK NO.86 LEFT TO PERGUSUS ROAD PICK UP PASSENGERS, RIGHT TO PHOENIX HIGHWAY PICK UP PASSENGERS, LEFT TO HANNAFORD DRIVE PICK UP PASSENGERS, RIGHT TO CANEHAVEN DRIVE PICK UP PASSENGERS, RIGHT TO JG CHAMPION DRIVE PICK UP PASSENGERS, LEFT TO PALMVIEW DRIVE PICK UP PASSENGERS, RIGHT TO TRENANCE PARK DRIVE PICK UP PASSENGERS, LEFT TO CENTRAL PARK DRIVE PICK UP PASSENGERS LEFT TO PALMVIEW DRIVE PICK UP PASSENGERS RIGHT TO JG CHAMPION DRIVE PICK UP PASSENGERS, LEFT TO CANEHAVEN DRIVE PICK UP PASSENGERS, LEFT TO HANNAFORD DRIVE PICK UP PASSENGERS RIGHT TO PHOENIX HIGHWAY PICK UP PASSENGERS, LEFT TO LONGCROFT, RIGHT TO PANDORA ROAD TO PHOENIX TAXI RANK NO.86 IN PHOENIX PLAZA.
12.6	KZPRERC2759643 - TERRANCE MANOR ROUTE UNTI 15, 19, 20, 23 AND 24 FROM PHOENIX PLAZA RANK NO.86 PICK UP PASSENGERS, RIGHT TO PANDORA ROAD PICK UP PASSENGERS RIGHT TO PHARTHENON STREET PICK UP PASSENGERS RIGHT TO CHARTFORD DRIVE PCICK UP PASSENGERS, RIGHT TO CHARTFORD DRIVE PICK UP PASSENGERS, LEFT TO SUNFORD DRIVE PICK UP PASSENGERS, RIGHT TO ALLENFORD DRIVE PICK UP PASSENGERS, LEFT TO DIPSIDE ROAD PICK UP PASSENGERS, LEFT TO HANNAFORD DRIVE PICK UP PASSENGERS, LEFT TO CANEHAVEN DRIVE PICK UP PASSENGERS, INTO BROOKDALE DRIVE PICKUP PASSENGERS , LEFT TO CARDHAM DRIVE AND RETURN ON CARDHAM DRIVE TO JOIN CRESTBROOK DRIVE, LEFT TO PALMVIEW DRIVE PICK UP PASSENGERS LEFT TO TENANCE PARK DRIVE PICK UP PASSENGERS, RIGHT TO CENTRAL PARK DRIVE PICKUP PASSENGERS, RIGHT TOPALMVIEW DRIVE PICKUP PASSENGERS, RIGHT TO CRESTBROOK DRIVE PICK UP PASSENGERS, LEFT TO BROOKDALE DRIVE PICK UP PASSENGERS TO CANEHAVEN DRIVE PICK UP PASSENGERS, RIGHT TO HANNAFORD DRIVE PICK UP PASSENGERS, RIGHT TO PHOENIX HIGHWAY, PICK UP PASSENGERS, LEFT TO LONGCROFT, RIGHT TO PANDORA STREET TO PHOENIX TAXI RANK NO.86 IN PHOENIX PLAZA.
12.7	KZPRERC2759692 - UNIT 17, 18, 19, 20, 21 AND 22 FROM PHOENIX TAXI RANK NO.86 IN PHOENIX PLAZA, PICK UP PASSENGERS, LEFT TO PARTHENON PICK UP PASSENGERS, RIGHT TO PHOENIX HIGHWAY PICK UP PASSENGERS, LEFT TO STANMORE DRIVE PICK UP PASSENGERS, LEFT TO GROVE END DRIVE PICK UP PASSENGERS, LEFT TO RUDMORE DRIVE PICK UP PASSENGERS, LEFT TO FORESTHAVEN DRIVE PICK UP PASSENGERS, RIGHT TO VIEWHAVEN DRIVE PICK UP PASSENGERS, LEFT TO JG CHAMPION PICK UP PASSENGERS, LEFT TO CANEHAVEN DRIVE PICK UP PASSENGERS, LEFT TO FOREST HAVEN DRIVE PICK UP PASSENGERS, LEFT TO CANEHAVEN DRIVE PICK UP PASSENGERS, LEFT TO FOREST HAVEN DRIVE PICK UP PASSENGERS, RIGHT TO HANNAFORD DRIVE PICK UP PASSENGERS, RIGHT TO PHOENIX HIGHWAY, PICK UP PASSENGERS, LEFT TO LONGCROFT, RIGHT TO PANDORA ROAD TO PHOENIX TAXI RANK IN PHOENIX PLAZA.



transport

Department:
Transport
Province of KwaZulu-Natal

GAZETTE

LGKZNG13-2020-NOV

REGION: ALL

12.8	<p>KZPRERC2759741 - PHOENIX TO VERULAM FROM PHOENIX PLAZA TAXI RANK NO.86 TOPHOENIX HIGHWAY PCIK UP PASSENGER, TO RANK NO.103 PICK UP PASSENGERS, RIGHT TO WHITEHOUSE PICK UP POINT, PICK UP PASSENGERS CONTINUE TO MT EDGEcombe PICK UP POINT PICK UP PASSENGERS CONTINUE ON R103, LEFT TO M27 (JABU NGCOBO DRIVE) INTO IRELAND STREET VERULAM AND RETURN ON THE SAME ROUTE.</p> <p>PHOENIX TO VERULAM (ALTERNATIVE ROUTE) FROM PHOENIX TAXI RANK NO.86 PICK UP PASSENGERS LEFT TO PEGASUS STREET PICK UP PASSENGERS LEFT TO PHOENIX HIGHWAY PCIK UP PASSENGERS RIGHT TO INDUSTRIAL PARK PICK UP PASSENGERS, RIGHT TO FERNHAM DRIVE PICK UP PASSENGERS, LEFT TO LENHAM DRIVE PICK UP PASSENGERS, LEFT TO JG CHAMPION DRIVE PICK UP PASSENGERS, LEFT TO R102 (GOPALAL HURBANS) RIGHT TO M27, LEFT RO IRELAND STREET TAXI RANK IN VERULAM.</p> <p>RETURN ROUTE FROM IRELAND STREET TAXI RANK IN VERULAM, INTO M27 (JABU NGCOBO) RIGHT TO OLD MAIN ROAD, RIGHT TO PHOENIX PLAZA TAXI RANK IN PHOENIX PLAZA.</p>
12.9	<p>KZPRERC2759790 - PHOENIX TO MT EDGEcombe FROM PHOENIX TAXI RANK NO.86 IN PHOENIX PLAZA PICK UP PASSENGERS LEFT TO PANDORA STREET PICK UP PASSENGERS LEFT TO PARTHENON PICK UP PASSENGERS RIGHT TO PHOENIX HIGHWAY PICK UP PASSENGERS RIGHT TO R102, LEFT TO SIPHOSETHU ROAD, LEFT TO FLANDERS DRIVE TO FLANDERS MALL IN MT. EDGEcombe AND RETURN TO PHOENIX PLAZA TAXI RANK NO.86 IN PHOENIX PLAZA ON THE SAME ROUTE.</p>
12.10	<p>KZPRERC2759839 - PHOENIX TO DURBAN FROM PHOENIX TAXI RANK NO.86 IN PHOENIX PLAZA PICK UP PASSENGERS, LEFT TO PANDORA STREET PICK UP PASSENGERS, LEFT TO PARTHENON PICK UP PASSENGERS, RIGHT TOPHOENIX HIGHWAY PICK UP PASSENGERS, RIGHT TO R102, LEFT TO SIPHOSETHU ROAD, LEFT TO FLANDERS DRIVE, INTO M41, RIGHT INTO BRAMFISHER ROAD, LEFT TO SOLDIERS WAY LEFT TO DENNIS HURLEY STREET, LEFT TO INGCUCE STREET, LEFT TO A B XUMA STREET INTO RANK NO.79 IN DURBAN.</p> <p>RANK 39 IN DURBAN FROM BRAMFISHER ROAD LEFT TO GREY STREET LEFT TO PRINCE EDWARD STREET TO RANK NO.39 IN DURBAN AND RETURN TO PHOENIX.</p> <p>RANK 57 IN DURBAN FROM JULIUS NYERERE AVENUE RIGHT TO MARKET ROAD RIGHT TO JOHANNES NKOSI STREET TO RANK 57 IN DURBAN AND RETURN TO PHOENIX.</p> <p>RANK 250 IN DURBAN FROM BRAMFISHER ROAD INTO DAVID WEBSTER STREET RIGHT TO JULIUS NYERERE AVENUE, RIGHT TO MARKET ROAD TAXI RANKNO.250 AND RETURN TO PHOENIX.</p>



transport

Department:
Transport
Province of KwaZulu-Natal

GAZETTE

LGKZNG13-2020-NOV

REGION: ALL

1) Application Number: APP0124721	2) Gazette Number: LGKZNG13-2020-NOV
3) Applicant: P RAMJEETH ID NO. 5111085151082 Association: PHOENIX TAXI ASSOCIATION	4) Applicant Address: P.O. BOX 60252 PHOENIX 4068
5) Existing Licence Holder: NOT APPLICABLE ID NO. NOT APPLICABLE	6) Existing Licence Holder Address: NOT APPLICABLE
7) Type of application: NEW OPERATING LICENCE	8) Operating Licence Number: 1356194
9) Vehicle Type: MINIBUS TAXI	10) 1 X 9-16 (SEATED) + 0 (STANDING)
11) Region: GREATER NORTH	
12.1	KZPRERC2759398 - PHOENIX INNER CIRCLE ROUTE UNIT 1 – UNIT 13 FROM PHOENIX TAXI RANK NO.86 INTO PANDORA ROAD, PICK UP PASSENGERS, LEFT TO LONGCROFT ROAD, PICK UP PASSENGERS, RIGHT TO PHOENIX HIGHWAY, PICK UP PASSENGERS, RIGHT TO LONG BURY, PICK UP PASSENGERS, CROSS PHOENIX HIGHWAY TO LENHAM DRIVE PICK UP PASSENGERS, LEFT TO FERNHAM DRIE, PICK UP PASSENGERS INTO INDUSTRIAL PARK DRIVE PICK UP PASSENGERS LEFT TO HUNSLET DRIVE PICK UP PASSENGERS, RIGHT TO ABERDARE DRIVE PICK UP PASSENGERS RIGHT TO PHOENIX HIGHWAY, PICK UP PASSENGERS TO HILLHEAD DRIVE RIGHT TO WHITE HOUSE AND RETURN TO PHOENIX ON THE SAME ROUTE.
12.2	KZPRERC2759447 - INNER CIRCLE UNIT 1, 2, 3, 4, 7 AND 8 FROM PHOENIX TAXI RANK NO.86, LEFT TO LONGCROFT PICK UP PASSENGERS, RIGHT TO PHOENIX HIGHWAY PICK UP PASSENGERS, RIGHT TO RIDGECROFT DRIVE PICK UP PASSENGERS, RIGHT TO LONGBURY DRIVE PICK UP PASSENGERS, LEFT TO CROFTBURY DRIVE PICK UP PASSENGERS, LEFT TO EASTBURY DRIVE PICK UP PASSENGERS, RIGHT TO WHITE HOUSE SHOPPING CENTRE. FROM WHITE HOUSE SHOPPING CENTRE INTO R103 LEFT INTO PHOENIX HIGHWAY, LEFT TO GREENBURY DRIVE, LEFT TO DALEVIEW DRIVE, LEFT TO STONEBRIDGE DRIVE, LEFT TO RISEGATE DRIVE, LEFT TO STONEBRIDGE DRIVE AGAIN, RIGHT TO GREENBURY DRIVE, LEFT TO TOWER ROAD, LEFT TO CARDINAL ROAD, RIGHT TO STONEBRIDGE DRIVE, LEFT TO ACARA STREET, LEFT TO STONEBRIDGE DRIVE, LEFT TO PHOENIX HIGHWAY, RIGHT TO PANDORA INTO PHOENIX PLAZA TAXI RANK NO.86.
12.3	KZPRERC2759496 - INNER CIRCLE UNIT 1, 2, 3, 4, 5, 6, 7, 8, 9, 10, 11, 12 AND 13 FROM PHOENIX TAXI RANK NO. 86 TO PANDORA ROAD, RIGHT TO LONGCROFT PICK UP PASSENGERS, RIGHT TO LONGBURY DRIVE PICK UP PASSENGERS, INTO LENHAM DRIVE PICK UP PASSENGERS, LEFT TO WHETSTONE DRIVE, PICK UP PASSENGERS, LEFT TO BROOKSTONE DRIVE PICK UP PASSENGERS AND RETURN AT THE CLINIC, PICK UP PASSENGERS, LEFT TO FERNHAM DRIVE PICK UP PASSENGERS, LEFT TO PHOENIX INDUSTRIAL PARK PICK UP PASSENGERS RIGHT TO PHOENIX HIGHWAY PICK UP PASSENGERS LEFT TO CLAYFIELD DRIVE PICK UP PASSENGERS, LEFT TO CRANBROOK DRIVE PICK UP PASSENGERS, RIGHT TO ROCKFORD DRIVE, LEFT TO REDBURY DRIVE, LEFT TO RUSTON PLACE PICK UP PASSENGERS, LEFT TO PHOENIX HIGHWAY PICK UP PASSENGERS, RIGHT TO R103 INTO WHITE HOUSE AND RETURN ON THE SAME ROUTE.
12.4	KZPRERC2759545 - INNER CIRCLE UNTI 13, 14, 15 AND 16 FROM PHOENIX PLAZA TAXI RANK NO.86, RIGHT TO PANDORA STREET PICK UP PASSENGERS, RIGHT TO PHATHEON STREET PICK UP PASSENGERS, RIGHT TO J G CHAMPION DRIVE PICK UP PASSENGERS, RIGHT TO BRAISFORD AVENUE PICK UP PASSENGERS INTO TATFORD AVENUE PICK UP PASSENGERS, LEFT TO RUEFORD AVENUE PICK UP PASSENGERS, LEFT TO SUNFORD AVENUE PIC UP PASSENGERS, RIGHT TO LENHAM DRIVE PICK UP PASSENGERS, LEFT TO NORTHCROFT AVENUE PICK UP PASSENGERS LEFT TO AVELEN CRESCENT PICK UP PASSENGERS RIGHT TO NEDLEN ROAD PICK UP PASSENGERS, RIGHT TO ESLEEN CRESCENT PICK UP PASSENGERS LEFT TO NORTHCROFT DRIVE PICK UP PASSENGERS, LEFT TO ESLEEN CRESCENT PICK UP PASSENGERS RIGHT TO RUFFLEEN ROAD PICK UP PASSENGERS RIGHT TO LENHAM DRIVE PICK UP PASSENGERS, LEFT TO WESTHAM DRIVE, PICK UP PASSENGERS RIGHT TO HEXHAM ROAD, PICK UP PASSENGERS, LEFT TO IVERHAM ROAD, PICK UP PASSENGERS RIGHT TO CHIPPENHAM ROAD PICK UP PASSENGERS RIGHT TO WESTHAM ROAD PICK UP PASSENGERS AND TURN BACK AT KWAMAMBA STORES ON WESTHAM ROAD, PICK UP PASSENGERS LEFT TO HEXHAM ROAD, PICK UP PASSENGERS LEFT TO BROOKSFERN ROAD, PICK UP PASSENGERS RIGH TO TOTTENHAM PLACE, PICK UP PASSENGERS LEFT TO HEXHAM, LEFT TO TWICKENHAM PLACE PICK UP PASSENGERS LEFT TO HEXAM, LEFT TO WESTHAM ROAD PICK UP PASSENGERS, LEFT TO LENHAM PICK UP PASSENGERS RIGHT TO JG CHAMPION DRIVE PICK UP PASSENGERS LEFT TO PHOENIX HIGHWAY RIGHT TO PHATHEON INTO PHOENIX PLAZA TAXI RANK NO.86.
12.5	KZPRERC2759594 - PALM VIEW ROUTE INNER CIRCLE UNIT 20, 21, 23 AND 25 FROM PHOENIX PLAZA TAXI RANK NO.86 LEFT TO PERGUSUS ROAD PICK UP PASSENGERS, RIGHT TO PHOENIX HIGHWAY PICK UP PASSENGERS, LEFT TO HANNAFORD DRIVE PICK UP PASSENGERS, RIGHT TO CANEHAVEN DRIVE PICK UP PASSENGERS, RIGHT TO JG CHAMPION DRIVE PICK UP PASSENGERS, LEFT TO PALMVIEW DRIVE PICK UP PASSENGERS, RIGHT TO TRENANCE PARK DRIVE PICK UP PASSENGERS, LEFT TO CENTRAL PARK DRIVE PICK UP PASSENGERS LEFT TO PALMVIEW DRIVE PICK UP PASSENGERS RIGHT TO JG CHAMPION DRIVE PICK UP PASSENGERS, LEFT TO CANEHAVEN DRIVE PICK UP PASSENGERS, LEFT TO HANNAFORD DRIVE PICK UP PASSENGERS RIGHT TO PHOENIX HIGHWAY PICK UP PASSENGERS, LEFT TO LONGCROFT, RIGHT TO PANDORA ROAD TO PHOENIX TAXI RANK NO.86 IN PHOENIX PLAZA.
12.6	KZPRERC2759643 - TERRANCE MANOR ROUTE UNTI 15, 19, 20, 23 AND 24 FROM PHOENIX PLAZA TAXI RANK NO.86 PICK UP PASSENGERS, RIGHT TO PANDORA ROAD PICK UP PASSENGERS RIGHT TO PHARTHENON STREET PICK UP PASSENGERS RIGHT TO CHARTFORD DRIVE PICK UP PASSENGERS, RIGHT TO CHARTFORD DRIVE PICK UP PASSENGERS, LEFT TO SUNFORD DRIVE PICK UP PASSENGERS, RIGHT TO ALLENFORD DRIVE PICK UP PASSENGERS, LEFT TO DIPSIDE ROAD PICK UP PASSENGERS, LEFT TO HANNAFORD DRIVE PICK UP PASSENGERS, LEFT TO CANEHAVEN DRIVE PICK UP PASSENGERS, INTO BROOKDALE DRIVE PICKUP PASSENGERS , LEFT TO CARDHAM DRIVE AND RETURN ON CARDHAM DRIVE TO JOIN CRESTBROOK DRIVE, LEFT TO PALMVIEW DRIVE PICK UP PASSENGERS LEFT TO TENANCE PARK DRIVE PICK UP PASSENGERS, RIGHT TO CENTRAL PARK DRIVE PICKUP PASSENGERS, RIGHT TOPALMVIEW DRIVE PICKUP PASSENGERS, RIGHT TO CRESTBROOK DRIVE PICK UP PASSENGERS, LEFT TO BROOKDALE DRIVE PICK UP PASSENGERS TO CANEHAVEN DRIVE PICK UP PASSENGERS, RIGHT TO HANNAFORD DRIVE PICK UP PASSENGERS, RIGHT TO PHOENIX HIGHWAY, PICK UP PASSENGERS, LEFT TO LONGCROFT, RIGHT TO PANDORA STREET TO PHOENIX TAXI RANK NO.86 IN PHOENIX PLAZA.
12.7	KZPRERC2759692 - UNIT 17, 18, 19, 20, 21 AND 22 FROM PHOENIX TAXI RANK NO.86 IN PHOENIX PLAZA, PICK UP PASSENGERS, LEFT TO PARTHENON PICK UP PASSENGERS, RIGHT TO PHOENIX HIGHWAY PICK UP PASSENGERS, LEFT TO STANMORE DRIVE PICK UP PASSENGERS, LEFT TO GROVE END DRIVE PICK UP PASSENGERS, LEFT TO RUDMORE DRIVE PICK UP PASSENGERS, LEFT TO FORESTHAVEN DRIVE PICK UP PASSENGERS, RIGHT TO VIEWHAVEN DRIVE PICK UP PASSENGERS, LEFT TO JG CHAMPION PICK UP PASSENGERS, LEFT TO CANEHAVEN DRIVE PICK UP PASSENGERS, LEFT TO FOREST HAVEN DRIVE PICK UP PASSENGERS, LEFT TO CANEHAVEN DRIVE PICK UP PASSENGERS, LEFT TO FOREST HAVEN DRIVE PICK UP PASSENGERS, RIGHT TO HANNAFORD DRIVE PICK UP PASSENGERS, RIGHT TO PHOENIX HIGHWAY, PICK UP PASSENGERS, LEFT TO LONGCROFT, RIGHT TO PANDORA ROAD TO PHOENIX TAXI RANK IN PHOENIX PLAZA.



transport

Department:
Transport
Province of KwaZulu-Natal

GAZETTE

LGKZNG13-2020-NOV

REGION: ALL

12.8	<p>KZPRERC2759741 - PHOENIX TO VERULAM FROM PHOENIX PLAZA TAXI RANK NO.86 TOPHOENIX HIGHWAY PCIK UP PASSENGER, TO RANK NO.103 PICK UP PASSENGERS, RIGHT TO WHITEHOUSE PICK UP POINT, PICK UP PASSENGERS CONTINUE TO MT EDGEcombe PICK UP POINT PICK UP PASSENGERS CONTINUE ON R103, LEFT TO M27 (JABU NGCOBO DRIVE) INTO IRELAND STREET VERULAM AND RETURN ON THE SAME ROUTE.</p> <p>PHOENIX TO VERULAM (ALTERNATIVE ROUTE) FROM PHOENIX TAXI RANK NO.86 PICK UP PASSENGERS LEFT TO PEGASUS STREET PICK UP PASSENGERS LEFT TO PHOENIX HIGHWAY PCIK UP PASSENGERS RIGHT TO INDUSTRIAL PARK PICK UP PASSENGERS, RIGHT TO FERNHAM DRIVE PICK UP PASSENGERS, LEFT TO LENHAM DRIVE PICK UP PASSENGERS, LEFT TO JG CHAMPION DRIVE PICK UP PASSENGERS, LEFT TO R102 (GOPALAL HURBANS) RIGHT TO M27, LEFT RO IRELAND STREET TAXI RANK IN VERULAM.</p> <p>RETURN ROUTE FROM IRELAND STREET TAXI RANK IN VERULAM, INTO M27 (JABU NGCOBO) RIGHT TO OLD MAIN ROAD, RIGHT TO PHOENIX PLAZA TAXI RANK IN PHOENIX PLAZA.</p>
12.9	<p>KZPRERC2759790 - PHOENIX TO MT EDGEcombe FROM PHOENIX TAXI RANK NO.86 IN PHOENIX PLAZA PICK UP PASSENGERS LEFT TO PANDORA STREET PICK UP PASSENGERS LEFT TO PARTHENON PICK UP PASSENGERS RIGHT TO PHOENIX HIGHWAY PICK UP PASSENGERS RIGHT TO R102, LEFT TO SIPHOSETHU ROAD, LEFT TO FLANDERS DRIVE TO FLANDERS MALL IN MT. EDGEcombe AND RETURN TO PHOENIX PLAZA TAXI RANK NO.86 IN PHOENIX PLAZA ON THE SAME ROUTE.</p>
12.10	<p>KZPRERC2759839 - PHOENIX TO DURBAN FROM PHOENIX TAXI RANK NO.86 IN PHOENIX PLAZA PICK UP PASSENGERS, LEFT TO PANDORA STREET PICK UP PASSENGERS, LEFT TO PARTHENON PICK UP PASSENGERS, RIGHT TOPHOENIX HIGHWAY PICK UP PASSENGERS, RIGHT TO R102, LEFT TO SIPHOSETHU ROAD, LEFT TO FLANDERS DRIVE, INTO M41, RIGHT INTO BRAMFISHER ROAD, LEFT TO SOLDIERS WAY LEFT TO DENNIS HURLEY STREET, LEFT TO INGCUCE STREET, LEFT TO A B XUMA STREET INTO RANK NO.79 IN DURBAN.</p> <p>RANK 39 IN DURBAN FROM BRAMFISHER ROAD LEFT TO GREY STREET LEFT TO PRINCE EDWARD STREET TO RANK NO.39 IN DURBAN AND RETURN TO PHOENIX.</p> <p>RANK 57 IN DURBAN FROM JULIUS NYERERE AVENUE RIGHT TO MARKET ROAD RIGHT TO JOHANNES NKOSI STREET TO RANK 57 IN DURBAN AND RETURN TO PHOENIX.</p> <p>RANK 250 IN DURBAN FROM BRAMFISHER ROAD INTO DAVID WEBSTER STREET RIGHT TO JULIUS NYERERE AVENUE, RIGHT TO MARKET ROAD TAXI RANKNO.250 AND RETURN TO PHOENIX.</p>



transport

Department:
Transport
Province of KwaZulu-Natal

GAZETTE

LGKZNG13-2020-NOV

REGION: ALL

1) Application Number: APP0124722	2) Gazette Number: LGKZNG13-2020-NOV
3) Applicant: P RAMJEETH ID NO. 5111085151082 Association: PHOENIX TAXI ASSOCIATION	4) Applicant Address: P.O. BOX 60252 PHOENIX 4068
5) Existing Licence Holder: NOT APPLICABLE ID NO. NOT APPLICABLE	6) Existing Licence Holder Address: NOT APPLICABLE
7) Type of application: NEW OPERATING LICENCE	8) Operating Licence Number: 1356200
9) Vehicle Type: MINIBUS TAXI	10) 1 X 9-16 (SEATED) + 0 (STANDING)
11) Region: GREATER NORTH	
12.1	KZPRERC2759398 - PHOENIX INNER CIRCLE ROUTE UNIT 1 – UNIT 13 FROM PHOENIX TAXI RANK NO.86 INTO PANDORA ROAD, PICK UP PASSENGERS, LEFT TO LONGCROFT ROAD, PICK UP PASSENGERS, RIGHT TO PHOENIX HIGHWAY, PICK UP PASSENGERS, RIGHT TO LONG BURY, PICK UP PASSENGERS, CROSS PHOENIX HIGHWAY TO LENHAM DRIVE PICK UP PASSENGERS, LEFT TO FERNHAM DRIE, PICK UP PASSENGERS INTO INDUSTRIAL PARK DRIVE PICK UP PASSENGERS LEFT TO HUNSLET DRIVE PICK UP PASSENGERS, RIGHT TO ABERDARE DRIVE PICK UP PASSENGERS RIGHT TO PHOENIX HIGHWAY, PICK UP PASSENGERS TO HILLHEAD DRIVE RIGHT TO WHITE HOUSE AND RETURN TO PHOENIX ON THE SAME ROUTE.
12.2	KZPRERC2759447 - INNER CIRCLE UNIT 1, 2, 3, 4, 7 AND 8 FROM PHOENIX TAXI RANK NO.86, LEFT TO LONGCROFT PICK UP PASSENGERS, RIGHT TO PHOENIX HIGHWAY PICK UP PASSENGERS, RIGHT TO RIDGECROFT DRIVE PICK UP PASSENGERS, RIGHT TO LONGBURY DRIVE PICK UP PASSENGERS, LEFT TO CROFTBURY DRIVE PICK UP PASSENGERS, LEFT TO EASTBURY DRIVE PICK UP PASSENGERS, RIGHT TO WHITE HOUSE SHOPPING CENTRE. FROM WHITE HOUSE SHOPPING CENTRE INTO R103 LEFT INTO PHOENIX HIGHWAY, LEFT TO GREENBURY DRIVE, LEFT TO DALEVIEW DRIVE, LEFT TO STONEBRIDGE DRIVE, LEFT TO RISEGATE DRIVE, LEFT TO STONEBRIDGE DRIVE AGAIN, RIGHT TO GREENBURY DRIVE, LEFT TO TOWER ROAD, LEFT TO CARDINAL ROAD, RIGHT TO STONEBRIDGE DRIVE, LEFT TO ACARA STREET, LEFT TO STONEBRIDGE DRIVE, LEFT TO PHOENIX HIGHWAY, RIGHT TO PANDORA INTO PHOENIX PLAZA TAXI RANK NO.86.
12.3	KZPRERC2759496 - INNER CIRCLE UNIT 1, 2, 3, 4, 5, 6, 7, 8, 9, 10, 11, 12 AND 13 FROM PHOENIX TAXI RANK NO. 86 TO PANDORA ROAD, RIGHT TO LONGCROFT PICK UP PASSENGERS, RIGHT TO LONGBURY DRIVE PICK UP PASSENGERS, INTO LENHAM DRIVE PICK UP PASSENGERS, LEFT TO WHETSTONE DRIVE, PICK UP PASSENGERS, LEFT TO BROOKSTONE DRIVE PICK UP PASSENGERS AND RETURN AT THE CLINIC, PICK UP PASSENGERS, LEFT TO FERNHAM DRIVE PICK UP PASSENGERS, LEFT TO PHOENIX INDUSTRIAL PARK PICK UP PASSENGERS RIGHT TO PHOENIX HIGHWAY PICK UP PASSENGERS LEFT TO CLAYFIELD DRIVE PICK UP PASSENGERS, LEFT TO CRANBROOK DRIVE PICK UP PASSENGERS, RIGHT TO ROCKFORD DRIVE, LEFT TO REDBURY DRIVE, LEFT TO RUSTON PLACE PICK UP PASSENGERS, LEFT TO PHOENIX HIGHWAY PICK UP PASSENGERS, RIGHT TO R103 INTO WHITE HOUSE AND RETURN ON THE SAME ROUTE.
12.4	KZPRERC2759545 - INNER CIRCLE UNTI 13, 14, 15 AND 16 FROM PHOENIX PLAZA TAXI RANK NO.86, RIGHT TO PANDORA STREET PICK UP PASSENGERS, RIGHT TO PHATHEON STREET PICK UP PASSENGERS, RIGHT TO J G CHAMPION DRIVE PICK UP PASSENGERS, RIGHT TO BRAISFORD AVENUE PICK UP PASSENGERS INTO TATFORD AVENUE PICK UP PASSENGERS, LEFT TO RUEFORD AVENUE PICK UP PASSENGERS, LEFT TO SUNFORD AVENUE PIC UP PASSENGERS, RIGHT TO LENHAM DRIVE PICK UP PASSENGERS, LEFT TO NORTHCROFT AVENUE PICK UP PASSENGERS LEFT TO AVELEN CRESCENT PICK UP PASSENGERS RIGHT TO NEDLEN ROAD PICK UP PASSENGERS, RIGHT TO ESLEEN CRESCENT PICK UP PASSENGERS LEFT TO NORTHCROFT DRIVE PICK UP PASSENGERS, LEFT TO ESLEEN CRESCENT PICK UP PASSENGERS RIGHT TO RUFFLEEN ROAD PICK UP PASSENGERS RIGHT TO LENHAM DRIVE PICK UP PASSENGERS, LEFT TO WESTHAM DRIVE, PICK UP PASSENGERS RIGHT TO HEXHAM ROAD, PICK UP PASSENGERS, LEFT TO IVERHAM ROAD, PICK UP PASSENGERS RIGHT TO CHIPPENHAM ROAD PICK UP PASSENGERS RIGHT TO WESTHAM ROAD PICK UP PASSENGERS AND TURN BACK AT KWAMAMBA STORES ON WESTHAM ROAD, PICK UP PASSENGERS LEFT TO HEXHAM ROAD, PICK UP PASSENGERS LEFT TO BROOKSFERN ROAD, PICK UP PASSENGERS RIGH TO TOTTENHAM PLACE, PICK UP PASSENGERS LEFT TO HEXHAM, LEFT TO TWICKENHAM PLACE PICK UP PASSENGERS LEFT TO HEXAM, LEFT TO WESTHAM ROAD PICK UP PASSENGERS, LEFT TO LENHAM PICK UP PASSENGERS RIGHT TO JG CHAMPION DRIVE PICK UP PASSENGERS LEFT TO PHOENIX HIGHWAY RIGHT TO PHATHEON INTO PHOENIX PLAZA TAXI RANK NO.86.
12.5	KZPRERC2759594 - PALM VIEW ROUTE INNER CIRCLE UNIT 20, 21, 23 AND 25 FROM PHOENIX PLAZA TAXI RANK NO.86 LEFT TO PERGUSUS ROAD PICK UP PASSENGERS, RIGHT TO PHOENIX HIGHWAY PICK UP PASSENGERS, LEFT TO HANNAFORD DRIVE PICK UP PASSENGERS, RIGHT TO CANEHAVEN DRIVE PICK UP PASSENGERS, RIGHT TO JG CHAMPION DRIVE PICK UP PASSENGERS, LEFT TO PALMVIEW DRIVE PICK UP PASSENGERS, RIGHT TO TRENANCE PARK DRIVE PICK UP PASSENGERS, LEFT TO CENTRAL PARK DRIVE PICK UP PASSENGERS LEFT TO PALMVIEW DRIVE PICK UP PASSENGERS RIGHT TO JG CHAMPION DRIVE PICK UP PASSENGERS, LEFT TO CANEHAVEN DRIVE PICK UP PASSENGERS, LEFT TO HANNAFORD DRIVE PICK UP PASSENGERS RIGHT TO PHOENIX HIGHWAY PICK UP PASSENGERS, LEFT TO LONGCROFT, RIGHT TO PANDORA ROAD TO PHOENIX TAXI RANK NO.86 IN PHOENIX PLAZA.
12.6	KZPRERC2759643 - TERRANCE MANOR ROUTE UNTI 15, 19, 20, 23 AND 24 FROM PHOENIX PLAZA TAXI RANK NO.86 PICK UP PASSENGERS, RIGHT TO PANDORA ROAD PICK UP PASSENGERS RIGHT TO PHARTHENON STREET PICK UP PASSENGERS RIGHT TO CHARTFORD DRIVE PICK UP PASSENGERS, RIGHT TO CHARTFORD DRIVE PICK UP PASSENGERS, LEFT TO SUNFORD DRIVE PICK UP PASSENGERS, RIGHT TO ALLENFORD DRIVE PICK UP PASSENGERS, LEFT TO DIPSIDE ROAD PICK UP PASSENGERS, LEFT TO HANNAFORD DRIVE PICK UP PASSENGERS, LEFT TO CANEHAVEN DRIVE PICK UP PASSENGERS, INTO BROOKDALE DRIVE PICKUP PASSENGERS , LEFT TO CARDHAM DRIVE AND RETURN ON CARDHAM DRIVE TO JOIN CRESTBROOK DRIVE, LEFT TO PALMVIEW DRIVE PICK UP PASSENGERS LEFT TO TENANCE PARK DRIVE PICK UP PASSENGERS, RIGHT TO CENTRAL PARK DRIVE PICKUP PASSENGERS, RIGHT TOPALMVIEW DRIVE PICKUP PASSENGERS, RIGHT TO CRESTBROOK DRIVE PICK UP PASSENGERS, LEFT TO BROOKDALE DRIVE PICK UP PASSENGERS TO CANEHAVEN DRIVE PICK UP PASSENGERS, RIGHT TO HANNAFORD DRIVE PICK UP PASSENGERS, RIGHT TO PHOENIX HIGHWAY, PICK UP PASSENGERS, LEFT TO LONGCROFT, RIGHT TO PANDORA STREET TO PHOENIX TAXI RANK NO.86 IN PHOENIX PLAZA.
12.7	KZPRERC2759692 - UNIT 17, 18, 19, 20, 21 AND 22 FROM PHOENIX TAXI RANK NO.86 IN PHOENIX PLAZA, PICK UP PASSENGERS, LEFT TO PARTHENON PICK UP PASSENGERS, RIGHT TO PHOENIX HIGHWAY PICK UP PASSENGERS, LEFT TO STANMORE DRIVE PICK UP PASSENGERS, LEFT TO GROVE END DRIVE PICK UP PASSENGERS, LEFT TO RUDMORE DRIVE PICK UP PASSENGERS, LEFT TO FORESTHAVEN DRIVE PICK UP PASSENGERS, RIGHT TO VIEWHAVEN DRIVE PICK UP PASSENGERS, LEFT TO JG CHAMPION PICK UP PASSENGERS, LEFT TO CANEHAVEN DRIVE PICK UP PASSENGERS, LEFT TO FOREST HAVEN DRIVE PICK UP PASSENGERS, LEFT TO CANEHAVEN DRIVE PICK UP PASSENGERS, LEFT TO FOREST HAVEN DRIVE PICK UP PASSENGERS, RIGHT TO HANNAFORD DRIVE PICK UP PASSENGERS, RIGHT TO PHOENIX HIGHWAY, PICK UP PASSENGERS, LEFT TO LONGCROFT, RIGHT TO PANDORA ROAD TO PHOENIX TAXI RANK IN PHOENIX PLAZA.



transport

Department:
Transport
Province of KwaZulu-Natal

GAZETTE

LGKZNG13-2020-NOV

REGION: ALL

12.8	<p>KZPRERC2759741 - PHOENIX TO VERULAM FROM PHOENIX PLAZA TAXI RANK NO.86 TOPHOENIX HIGHWAY PCIK UP PASSENGER, TO RANK NO.103 PICK UP PASSENGERS, RIGHT TO WHITEHOUSE PICK UP POINT, PICK UP PASSENGERS CONTINUE TO MT EDGECOMBE PICK UP POINT PICK UP PASSENGERS CONTINUE ON R103, LEFT TO M27 (JABU NGCOBO DRIVE) INTO IRELAND STREET VERULAM AND RETURN ON THE SAME ROUTE.</p> <p>PHOENIX TO VERULAM (ALTERNATIVE ROUTE) FROM PHOENIX TAXI RANK NO.86 PICK UP PASSENGERS LEFT TO PEGASUS STREET PICK UP PASSENGERS LEFT TO PHOENIX HIGHWAY PCIK UP PASSENGERS RIGHT TO INDUSTRIAL PARK PICK UP PASSENGERS, RIGHT TO FERNHAM DRIVE PICK UP PASSENGERS, LEFT TO LENHAM DRIVE PICK UP PASSENGERS, LEFT TO JG CHAMPION DRIVE PICK UP PASSENGERS, LEFT TO R102 (GOPALAL HURBANS) RIGHT TO M27, LEFT TO IRELAND STREET TAXI RANK IN VERULAM.</p> <p>RETURN ROUTE FROM IRELAND STREET TAXI RANK IN VERULAM, INTO M27 (JABU NGCOBO) RIGHT TO OLD MAIN ROAD, RIGHT TO PHOENIX PLAZA TAXI RANK IN PHOENIX PLAZA.</p>
12.9	<p>KZPRERC2759790 - PHOENIX TO MT EDGECOMBE FROM PHOENIX TAXI RANK NO.86 IN PHOENIX PLAZA PICK UP PASSENGERS LEFT TO PANDORA STREET PICK UP PASSENGERS LEFT TO PARTHENON PICK UP PASSENGERS RIGHT TO PHOENIX HIGHWAY PICK UP PASSENGERS RIGHT TO R102, LEFT TO SIPHOSETHU ROAD, LEFT TO FLANDERS DRIVE, INTO M41, RIGHT INTO BRAMFISHER ROAD, LEFT TO SOLDIERS WAY LEFT TO DENNIS HURLEY STREET, LEFT TO INGUCE STREET, LEFT TO A B XUMA STREET INTO RANK NO.79 IN DURBAN.</p>
12.10	<p>KZPRERC2759839 - PHOENIX TO DURBAN FROM PHOENIX TAXI RANK NO.86 IN PHOENIX PLAZA PICK UP PASSENGERS, LEFT TO PANDORA STREET PICK UP PASSENGERS, LEFT TO PARTHENON PICK UP PASSENGERS, RIGHT TOPHOENIX HIGHWAY PICK UP PASSENGERS, RIGHT TO R102, LEFT TO SIPHOSETHU ROAD, LEFT TO FLANDERS DRIVE, INTO M41, RIGHT INTO BRAMFISHER ROAD, LEFT TO SOLDIERS WAY LEFT TO DENNIS HURLEY STREET, LEFT TO INGUCE STREET, LEFT TO A B XUMA STREET INTO RANK NO.79 IN DURBAN.</p> <p>RANK 39 IN DURBAN FROM BRAMFISHER ROAD LEFT TO GREY STREET LEFT TO PRINCE EDWARD STREET TO RANK NO.39 IN DURBAN AND RETURN TO PHOENIX.</p> <p>RANK 57 IN DURBAN FROM JULIUS NYERERE AVENUE RIGHT TO MARKET ROAD RIGHT TO JOHANNES NKOSI STREET TO RANK 57 IN DURBAN AND RETURN TO PHOENIX.</p> <p>RANK 250 IN DURBAN FROM BRAMFISHER ROAD INTO DAVID WEBSTER STREET RIGHT TO JULIUS NYERERE AVENUE, RIGHT TO MARKET ROAD TAXI RANK NO.250 AND RETURN TO PHOENIX.</p>



transport

Department:
Transport
Province of KwaZulu-Natal

GAZETTE

LGKZNG13-2020-NOV

REGION: ALL

1)	Application Number: APP0124968	2)	Gazette Number: LGKZNG13-2020-NOV
3)	Applicant: SJ DUBE ID NO. 8005150962083 Association: NOT AVAILABLE	4)	Applicant Address: B2280 MBALI GROVE RICHMOND FARM NTUZUMA 4359
5)	Existing Licence Holder: NOT APPLICABLE ID NO. NOT APPLICABLE	6)	Existing Licence Holder Address: NOT APPLICABLE
7)	Type of application: NEW OPERATING LICENCE	8)	Operating Licence Number: NOTAVAILABLE
9)	Vehicle Type: OTHER	10)	1 X 0 (SEATED)
11)	Region: ETHEKWEINI AND ILEMBE		
12.1	<p>KZPRERC2826626 - SCHOLARS AND THEIR PERSONEL EFFECTS: NO. B2280 MBALI ROAD TO LINDOKUHLE CRECHE & PRE-SCHOOL THE VEHICLE STARTS AT HOME HOUSE NO.B2280 MBALI ROAD THEN TURN RIGHT, THEN PROCEED STRAIGHT AND TURN LEFT TO MSINGIZANE ROAD TO PICK UP 3 LEARNERS AT HOUSE NO.B2273, THEN PROCEED STRAIGHT AND TURN LEFT TO MBABALE ROAD TO PICK UP 1 LEARNER AT HOUSE NO.2028, THEN PROCEED STRAIGHT AND TURN LEFT TO MSAKAZI ROAD TO PICK UP 1 LEARNER AT HOUSE NO.B1901, THEN PROCEED STRAIGHT AND TURN RIGHT TO JOIN NGWENYA ROAD TO PICK UP 3 LEARNERS AT HOUSE NO.B1700, THEN PROCEED STRAIGHT AND TURN LEFT TO PHINDANGENE ROAD TO PICK UP 1 LEARNER AT HOUSE NO.B1143, THEN PROCEED AND TURN RIGHT TO ISAGILA ROAD TO PICK UP 1 LEARNER AT HOUSE NO.2142, THEN PROCEED STRAIGHT AND TURN LEFT TO BRAIDALE ROAD TO PICK UP 1 LEARNER AT HOUSE NO.R435, THEN PROCEED STRAIGHT PASS RICHMOND FARM TAXI RANK ASSOCIATION, THEN PROCEED TO DROP OFF ALL LEARNERS AT LINDOKUHLE CRECHE & PRE-SCHOOL. THEN GO BACK HOME TO PARK WAIT FOR SCHOOL DEPARTURES. USE THE SAME ROUTE AFTERNOON WHEN PICK UP LEARNERS FROM SCHOOL TO DROP THEM AT THEIR STATION.</p>		



transport

Department:
Transport
Province of KwaZulu-Natal

GAZETTE

LGKZNG13-2020-NOV

REGION: ALL

1) Application Number: APP0124984	2) Gazette Number: LGKZNG13-2020-NOV
3) Applicant: SJ DUBE ID NO. 8005150962083 Association: NOT AVAILABLE	4) Applicant Address: B2280 MBALI GROVE RICHMOND FARM NTUZUMA 4359
5) Existing Licence Holder: NOT APPLICABLE ID NO. NOT APPLICABLE	6) Existing Licence Holder Address: NOT APPLICABLE
7) Type of application: NEW OPERATING LICENCE	8) Operating Licence Number: NOTAVAILABLE
9) Vehicle Type: OTHER	10) 1 X 0 (SEATED)
11) Region: ETHEKWENI AND ILEMBE	
12.1 KZPRERC2826675 - SCHOLARS AND THEIR PERSONAL EFFECTS: NO. B2280 MBALI ROAD TO PARKVILLE PRIMARY SCHOOL THE VEHICLE STARTS AT HOME HOUSE NO. B2280 MBALI ROAD THEN TURN RIGHT TO PICK 1 LEARNER AT HOUSE NO.51, THEN PROCEED STRAIGHT AND TURN RIGHT TO JOIN MPANGELE ROAD TO PICK UP 3 LEARNERS AT HOUSE NO.43, THEN PROCEED AND TURN RIGHT TO JOIN PHINDANGENE ROAD TO PICK UP 2 LEARNERS AT HOUSE NO.04, THEN PROCEED STRAIGHT AND TURN LEFT TO JOIN NKASA ROAD TO PICK UP 1 LEARNER AT HOUSE NO.103, THEN PROCEED AND TURN RIGHT TO INGCEBO ROAD TO PICK UP 1 LEARNER AT HOUSE NO.C72, THEN PROCEED AND TURN RIGHT TO JOIN MTHEKELISO ROAD AND TURN RIGHT TO JOIN CASTLEHILL DRIVE THEN PROCEED STRAIGHT TO DROP OFF ALL LEARNERS AT PARKVILLE PRIMARY SCHOOL. THEN GO BACK HOME TO PARK WAIT FOR SCHOOL DEPARTURES. USE THE SAME ROUTE AFTERNOON WHEN PICK UP LEARNERS FROM SCHOOL TO DROP THEM AT THEIR STATION.	



transport

Department:
Transport
Province of KwaZulu-Natal

GAZETTE

LGKZNG13-2020-NOV

REGION: ALL

1) Application Number: APP0124998	2) Gazette Number: LGKZNG13-2020-NOV
3) Applicant: SS MFEKA ID NO. 7402055743083 Association: NOT AVAILABLE	4) Applicant Address: 1 CROW PLACE WATERLOO 4319
5) Existing Licence Holder: NOT APPLICABLE ID NO. NOT APPLICABLE	6) Existing Licence Holder Address: NOT APPLICABLE
7) Type of application: NEW OPERATING LICENCE	8) Operating Licence Number: NOTAVAILABLE
9) Vehicle Type: OTHER	10) 1 X 0 (SEATED)
11) Region: ETHEKWENI AND ILEMBE	
12.1 KZPRERC2826724 - SCHOLARS AND THEIR PERSONAL EFFECTS: NO.01 CROW PLACE, WATERLOO TO LOTUSVALE PRIMARY SCHOOL THE VEHICLE STARTS FROM HOME AT HOUSE NO.01 CROW PLACE, WATERLOO WITH 3 LEARNERS, THEN TURN LEFT TO JOIN WOODPARK, THEN PROCEED STRAIGHT AND TURN LEFT TO JOIN JACKAL ROAD TO PICK UP 1 LEARNER AT HOUSE NO.981 AND PROCEED STRAIGHT AND TURN LEFT TO JOIN PRICKLEPEAR ROAD, THEN PROCEED STRAIGHT AND TURN RIGHT TO JOIN CUCUMBER ROAD TO PICK UP 1 LEARNER AT LOT NO.2222, THEN MAKE A U-TURN BACK TO PRICKLEPEAR ROAD AND PROCEED STRAIGHT AND TURN RIGHT TO PICK UP 2 LEARNERS AT HOUSE NO.144, THEN PROCEED STRAIGHT AND TURN RIGHT TO JOIN JABU NGCOBO ROAD, THEN PROCEED STRAIGHT TO PICK UP 2 LEARNERS AT HOUSE NO.111474, THEN PROCEED TO PICK UP 1 LEARNER AT HOUSE NO.11354, THEN PROCEED STRAIGHT AND TURN RIGHT TO JOIN JACKAL ROAD, THEN PROCEED STRAIGHT AND TURN LEFT TO JOIN CROCODILE RD TO PICK UP 1 LEARNER AT HOUSE NO.115, THEN PROCEED TO PICK UP 1 LEARNER AT HOUSE NO.131, THEN PROCEED STRAIGHT AND TURN LEFT TO JOIN CROW ROAD TO PICK UP 1 LEARNER HOUSE NO:135, THEN PROCEED TO PICK UP 1 LEARNER AT HOUSE NO.153, THEN CONTINUE STRAIGHT AND TURN RIGHT TO JOIN HANK ROAD TO PICK UP 1 LEARNER AT HOUSE NO.18, THEN PROCEED STRAIGHT AND TURN RIGHT TO PICK UP 3 LEARNERS AT HOUSE NO.159, THEN PROCEED STRAIGHT USING JABU NGCOBO ROAD, THEN AT THE OFF RAMP TAKE RIGHT TO JOIN LOTTES ROAD, THEN PROCEED STRAIGHT AND TURN LEFT TO JOIN TEMPLE VEIL ROAD, THEN PROCEED STRAIGHT PASS VERULAM STORES AND TURN LEFT TO JOIN RUSSOM STREET, PROCEED TO DROP OF 7 LEARNERS AT VERULAM INDEPENDENT SCHOOL, THEN PROCEED STRAIGHT AND TURN RIGHT TO JOIN AUSTINE AVENUE AND PROCEED STRAIGHT TILL REACH EVEREST HEIGHT PRIMARY SCHOOL TO DROP OFF 2 LEARNERS, THEN PROCEED STRAIGHT AND TURN RIGHT TO JOIN LOTUS ROAD AND PROCEED STRAIGHT TILL REACH LOTUSVALE PRIMARY SCHOOL TO DROP OFF 8 LEARNERS. THEN GO BACK HOME TO PARK AND WAIT FOR SCHOOL DEPARTURE. USE THE SAME ROUTE IN THE AFTERNOON WHEN PICKING THEM UP FROM SCHOOL TO DROP THEM OFF AT THEIR DESTINATIONS.	



transport

Department:
Transport
Province of KwaZulu-Natal

GAZETTE

LGKZNG13-2020-NOV

REGION: ALL

1) Application Number: APP0124999	2) Gazette Number: LGKZNG13-2020-NOV
3) Applicant: ZR ZULU ID NO. 8207070426088 Association: NOT AVAILABLE	4) Applicant Address: 127 SYDNEY ROAD CONGELLA DURBAN 4001
5) Existing Licence Holder: NOT APPLICABLE ID NO. NOT APPLICABLE	6) Existing Licence Holder Address: NOT APPLICABLE
7) Type of application: NEW OPERATING LICENCE	8) Operating Licence Number: NOTAVAILABLE
9) Vehicle Type: OTHER	10) 1 X 0 (SEATED)
11) Region: ETHEKWENI AND ILEMBE	
12.1 KZPRERC2826773 - SCHOLARS AND THEIR PERSONAL EFFECTS: NO.127 DALTON, SYDNEY ROAD TO CARRINGTON PRIMARY SCHOOL THE VEHICLE STARTS FROM HOME AT HOUSE NO.127 DALTON, SYDNEY ROAD, AND PICK UP 6 LEARNERS AT FLAT NO.159, THEN PROCEED STRAIGHT AND TURN RIGHT TO JOIN MELBORNE ROAD TO PICK UP 1 LEARNER, THEN PROCEED STRAIGHT TO JOIN MORE ROAD, THEN CONTINUE STRAIGHT AND TURN LEFT TO JOIN ALBERT PARK ROAD, THEN PROCEED STRAIGHT AND TURN LEFT TO JOIN RUSSEL STREET, CONTINUE STRAIGHT TILL REACH THE ROBOTS, THEN TURN LEFT TO JOIN MOUDEMUSI ROAD TO PICK UP 1 LEARNER AT FLAT NO.61 COURT, THEN MAKE A U-TURN BACK TO RUSSEL STREET TO PICK UP 3 LEARNERS AT CITY LIFE FLAT, THEN TURN RIGHT TO JOIN BROAD STREET TO PICK UP 1 LEARNER AT MOUNT VIEW FLAT, THEN PROCEED STRAIGHT AND TURN LEFT AT THE ROBOT TO JOIN VICTORIA EMBARKMENT TO PICK 2 LEARNERS AT FLAT NO.31 HEMITAGE, THEN TURN LEFT TO JOIN ANTON LEMBEDE STREET, THEN CONTINUE STRAIGHT AND TURN LEFT TO JOIN SYDNEY ROAD, CONTINUE STRAIGHT TILL REACH ESTER ROBERT STREET TO DROP OFF ALL LEARNERS AT CARRINGTON PRIMARY SCHOOL. THEN GO AND PARK THE VEHICLE AND WAIT FOR SCHOOT DEPARTURE. USE THE SAME ROUTE IN THE AFTERNOON WHEN PICKING THEM UP FROM SCHOOL TO DROP THEM OFF AT THEIR STATIONS.	



transport

Department:
Transport
Province of KwaZulu-Natal

GAZETTE

LGKZNG13-2020-NOV

REGION: ALL

1) Application Number: APP0125002	2) Gazette Number: LGKZNG13-2020-NOV
3) Applicant: MN NCANANA ID NO. 6603220485085 Association: NOT AVAILABLE	4) Applicant Address: 170 AMATIKWE AREA 1 INANDA 4310
5) Existing Licence Holder: NOT APPLICABLE ID NO. NOT APPLICABLE	6) Existing Licence Holder Address: NOT APPLICABLE
7) Type of application: NEW OPERATING LICENCE	8) Operating Licence Number: NOTAVAILABLE
9) Vehicle Type: OTHER	10) 1 X 0 (SEATED)
11) Region: ETHEKWENI AND ILEMBE	
12.1 KZPRERC2826822 - SCHOLARS AND THEIR PERSONAL EFFECTS: NO.170 AMATIKWE AREA TO PHOENIX HEIGHTS PRIMARY THE VEHICLE STARTS HOME HOUSE NO.170 AMATIKWE AREA 1 WITH 2 LEARNERS, PROCEED STRAIGHT UP TURN LEFT SONGELANI MHLONGO ROAD, PROCEED STRIGHT UP TO HOUSE NO.634 PICK UP 4 LEARNERS, PROCEED STRATGHT TO HOUSE NO.360 AND PICK UP 5 LEARNERS, PROCEED AND TURN LEFT MAFUKUZELA ROAD, PROCEED STRAIGHT PASS INANDA SAPS, PROCEED PASS ENGEN GARAGE FRANCIS NDWANDWE VILLAGE, PROCEED STRAIGHT DOWN AND PASS DUBE VILLAGE MALL, PROCEED AND REACH THE ROBOT, TURN LEFT UNNAMED ROAD, PROCEED TURN RIGHT GENEVA ROAD, PROCEED AND CROSS TO HIGHSTONE DRIVE TO HIGHSTONE PRIMARY SCHOOL AND DROP OFF 2 LEARNERS, PROCEED AND JOIN REDFERN DRIVE TO REDFERN PRIMARY SCHOOL DROP OFF 5 LEARNERS, PROCEED AND JOIN HEXHAM ROAD TO PHOENIX HEIGHTS PRIMARY AND DROP OFF 4 LEARNERS. USE THE SAME ROUTE GOING BACK HOME AND PARK WAIT FOR SCHOOLS TO DERPATURE. USE THE SAME ROUTE AFTERNOON TO PICK UP LEARNERS AND DROP THEM OFF AT THEIR STATIONS.	



transport

Department:
Transport
Province of KwaZulu-Natal

GAZETTE

LGKZNG13-2020-NOV

REGION: ALL

1) Application Number: APP0125012	2) Gazette Number: LGKZNG13-2020-NOV
3) Applicant: NR SIMELANE ID NO. 5510150695081 Association: NOT AVAILABLE	4) Applicant Address: D573 AMATIKWE AREA 5 INANDA 4310
5) Existing Licence Holder: NOT APPLICABLE ID NO. NOT APPLICABLE	6) Existing Licence Holder Address: NOT APPLICABLE
7) Type of application: NEW OPERATING LICENCE	8) Operating Licence Number: NOTAVAILABLE
9) Vehicle Type: OTHER	10) 1 X 0 (SEATED)
11) Region: ETHEKWENI AND ILEMBE	
12.1 KZPRERC2826871 - SCHOLARS AND THEIR PERSONAL EFFECTS: NO. D573 AMATIKWE AREA, CHAMANE ROAD TO ESSELEN HEIGHTS PRIMARY SCHOOL THE VEHICLE STARTS FROM HOME AT HOUSE NO.D573 AMATIKWE AREA CHAMANE ROAD WITH 4 LEARNERS, AND TURN LEFT TO JOIN CHAMANE ROAD THEN PROCEED STRAIGHT AND TURN RIGHT TO JOIN MAFUKUZELA HIGHWAY AND CONTINUE STRAIGHT THEN TURN RIGHT TO JOIN NXUMALO ROAD TO PICK UP 1 LEARNER AT HOUSE NO.D583 AND PROCEED STRAIGHT PASS HLENGIMPILO CLINIC TO PICK 1 LEARNER AT HOUSE NO.D590 AND CONTINUE STRAIGHT THEN TURN RIGHT TO JOIN UNNAMED ROAD (GRAVEL) TO PICK UP 2 LEARNERS AT HOUSE NO.D601, THEN MAKE A U-TURN BACK TO JOIN JOHN NXUMALO ROAD AND PROCEED STRAIGHT TO PICK UP 2 LEARNERS AT HOUSE NO.D1026, THEN PROCEED STRAIGHT USING JOHN NXUMALO ROAD TO PICK UP 2 LEARNERS AT HOUSE NO.D715 AND PROCEED STRAIGHT CROSS INTERSECTION TO JOIN MLUNGISI NDLOVU ROAD TO PICK UP 2 LEARNERS AT HOUSE NO.D720, THEN MAKE A U-TURN USING MLUNGISI NDLOVU ROAD AND PICK UP 2 LEARNERS AT HOUSE NO.D556, THEN PROCEED STRAIGHT AND TURN LEFT TO JOIN MAFUKUZELA HIGHWAY, THEN PROCEED STRAIGHT TILL REACH THE CIRCLE AT MTSHEBHENI AND TURN LEFT TO JOIN CURNICK NDLOVU HIGHWAY AND PROCEED STRAIGHT DOWN PASS ENGEN GARAGE, PROCEED TILL REACH THE ROBOTS AND TURN LEFT TO JOIN DR. LANGALIBALELE ROAD, PROCEED STRAIGHT PASS ELANGENI COLLEGE, PROCEED STRAIGHT PASS HLONIPHO PRIMARY SCHOOL AND TURN RIGHT TO JOIN KHETHANI NDLOVU ROAD, PROCEED AND TAKE A SHORT LEFT TO JOIN WESTHAM ROAD, PROCEED STRAIGHT PASS MAMBA STORES, PROCEED STRAIGHT DOWN AND TURN RIGHT TO JOIN LENHAM DRIVE, PROCEED AND TURN LEFT TO JOIN ESSELEN ROAD TO DROP OFF ALL LEARNERS AT ESSELEN HEIGHTS PRIMARY SCHOOL. THEN GO BACK HOME TO PARK AND WAIT FOR SCHOOL DEPARTURE. USE THE SAME ROUTE IN THE AFTERNOON WHEN PICKING THEM UP TO DROP THEM OFF AT THEIR STATIONS.	



transport

Department:
Transport
Province of KwaZulu-Natal

GAZETTE

LGKZNG13-2020-NOV

REGION: ALL

1) Application Number: APP0125046	2) Gazette Number: LGKZNG13-2020-NOV
3) Applicant: NA CELE ID NO. 5512255823089 Association: NHLABANE TAXI ASSOCIATION	4) Applicant Address: PO BOX 40848 RICHARDS BAY 3900
5) Existing Licence Holder: MC SOKHELA ID NO. 6304140909086	6) Existing Licence Holder Address: P O BOX 6061 RICHARDSBAY 3900
7) Type of application: NORMAL TRANSFER	8) Operating Licence Number: LGKZN0702000053
9) Vehicle Type: MINIBUS	10) 1 X 15 (SEATED) + 0 (STANDING)
11) Region: UTHUNGULU	
12.1 2209Q922074410052128 - NHLABANE TO MTUBATUBA FROM SOKHULU TAXI RANK INTO ZM 350, TURN RIGHT TO N2 - R102 TO MTUBATUBA TAXI RANK DIRECT AND RETURN.	
12.2 2209Q92207UV10052129 - NHLABANE TO KWAMBONAMBI FROM SOKHULU TAXI RANK INTO ZM 350, CONTINUE WITH ZM 350 AND CROSS N2 R102 TO KWA-MBONAMBI TAXI RANK, DIRECT AND RETURN.	
12.3 2209Q92207W300052130 - NHLABANE TO RICHARDS BAY FROM SOKHULU TAXI RANK INTO ZM350, TURN LEFT TO P515, CONTINUE WITH P515, JOIN WITH D1559, TURN RIGHT INTO RBM ROAD, CONTINUE WITH P515, VIA MEERENSEE, DROP PASSENGERS ONLY, ANGLERS ROD, RIGHT TO JOHN ROSS PARKWAY R34 TO CBD TAXI RANK, RICHARDSBAY, DIRECT AND RETURN.	
12.4 2209Q92207XJ00052131 - NHLABANE TO EMPANGENI FROM SOKHULU TAXI RANK INTO ZM350, LEFT TO P515, RIGHT TO RBM ROAD, VIA MEERENSEE, DROP PASSENGERS ONLY, ANGLERS ROD, CONTINUE WITH R34 TO EMPANGENI, A-RANK, DIRECT AND RETURN.	



transport

Department:
Transport
Province of KwaZulu-Natal

GAZETTE

LGKZNG13-2020-NOV

REGION: ALL

1) Application Number: APP0125059	2) Gazette Number: LGKZNG13-2020-NOV
3) Applicant: TV MBUTO ID NO. 8303105410088 Association: NOT AVAILABLE	4) Applicant Address: HL137 HLANZENI AREA P728 IMFUME ROAD UMGABABA 4126
5) Existing Licence Holder: NOT APPLICABLE ID NO. NOT APPLICABLE	6) Existing Licence Holder Address: NOT APPLICABLE
7) Type of application: NEW OPERATING LICENCE	8) Operating Licence Number: NOTAVAILABLE
9) Vehicle Type: OTHER	10) 1 X 0 (SEATED)
11) Region: ETHEKWENI AND ILEMBE	
12.1 KZPRERC2826920 - SCHOLARS AND THEIR PERSONAL EFFECTS: NO: P728 AMANZIMTOTI AREA, IMFUME ROAD TO AMAZIBU COMBINED PRIMARY SCHOOL THE VEHICLE STARTS FROM HOME AT HOUSE NO:P728 AMANZIMTOTI AREA, IMFUME ROAD WITH 1 LEARNER, THEN PROCEED AND TURN LEFT TO JOIN UNNAMED ROAD TO PICKUP 1 LEARNER AT HOUSE NO:HL43, THEN PROCEED STRAIGHT AND TURN RIGHT TO JOIN UNNAMED ROAD TO PICKUP 1 LEARNER AT HOUSE NO:HL72, THEN PROCEED STRAIGHT TO PICKUP 1 LEARNER AT HOUSE NO:HL68, THEN PROCEED TO PICKUP 1 LEARNER AT HOUSE NO:HL35, THEN PROCEED STRAIGHT AND TURN RIGHT TO JOIN UNNAMED ROAD, THEN PROCEED STRAIGHT TO PICKUP 1 LEARNER AT HOUSE NO:GH131, THEN PROCEED AND TURN LEFT TO PICKUP 2 LEARNERS AT HOUSE NO:GH126, THEN PROCEED STRAIGHT TO PICKUP 2 LEARNERS AT HOUSE NO:GH101, THEN PROCEED STRAIGHT AND TURN RIGHT TO JOIN UNNAMED ROAD TO PICKUP 1 LEARNER AT HOUSE NO:GH104, THEN MAKE A U TURN BACK TO THE SAME ROAD AND CONTINUE STRAIGHT TO PICKUP 1 LEARNER AT HOUSE NO:HL37, THEN PROCEED STRAIGHT TO PICKUP 1 LEARNER AT HOUSE NO:HL42, THEN PROCEED STRAIGHT TO PICKUP 1 LEARNER AT HOUSE NO:HL52, THEN PROCEED STRAIGHT TO PICKUP 1 LEARNER AT HOUSE NO:HL57, THEN PROCEED STRAIGHT TILL REACH AMAZIBU COMBINED PRIMARY SCHOOL TO DROP OFF ALL LEARNERS. THEN GO BACK HOME TO PARK AND WAIT FOR SCHOOL DEPARTURE. USE THE SAME ROUTE IN THE AFTERNOON WHEN PICKING THEM UP FROM SCHOOL TO DROP THEM OFF AT THEIR STATIONS.	



transport

Department:
Transport
Province of KwaZulu-Natal

GAZETTE

LGKZNG13-2020-NOV

REGION: ALL

1) Application Number: APP0125062	2) Gazette Number: LGKZNG13-2020-NOV
3) Applicant: SD BHENGU ID NO. 5409035681087 Association: NOT AVAILABLE	4) Applicant Address: PO BOX 47641 GREYVILLE 4023
5) Existing Licence Holder: NOT APPLICABLE ID NO. NOT APPLICABLE	6) Existing Licence Holder Address: NOT APPLICABLE
7) Type of application: NEW OPERATING LICENCE	8) Operating Licence Number: NOTAVAILABLE
9) Vehicle Type: OTHER	10) 1 X 0 (SEATED)
11) Region: ETHEKWENI AND ILEMBE	
12.1 KZPRERC2826969 - SCHOLARS AND THEIR PERSONAL EFFECTS: NO.188988 UMZINYATHI AREA TO PARKHILL SECONDARY SCHOOL THE VEHICLE STARTS AT HOME HOUSE NO.188988 UMZINYATHI AREA, PROCEED STRAIGHT UP PASS AMATABEBETULU RANK TO HOUSE NO.480517 PICKUP 1 LEARNER, PROCEED TO HOUSE NO.1955-02 PICKUP 2 LEARNERS, U-TURN AND TURN LEFT MADALA ROAD, PROCEED TO BAFANA AREA AT HOUSE NO.470886 PICKUP 1 LEARNER, PROCEED STRAIGHT PASS 3 HOUSES TO ZUMA RESIDENT AND PICKUP 2 LEARNERS, PROCEED AND PASS 5 HOUSES TO MAPHANGA RESIDENT PICKUP 2 LEARNERS, PROCEED TO KHUMALO RESIDENT PICKUP 2 LEARNERS, PROCEED TO NGIDI RESIDENT PICKUP 2 LEARNERS, PROCEED TO HOUSE NO.418854 PICKUP 2 LEARNERS, PROCEED TO HOUSE NO.070530 PICKUP 2 LEARNERS, U-TURN BACK AND JOIN NEW ROAD, PROCEED AND TURN RIGHT DR MZONJANI ROAD, PROCEED AND TURN RIGHT MAFUKUZELA ROAD, PROCEED STRAIGHT JOINING CURNICK NDLOVU HIGHWAY, PROCEED STRAIGHT ENGEN GARAGE FRANCIS NDWANDWE VILLAGE, PROCEED STRAIGHT AND JOIN CHRIS HANI ROAD AND THEN TURN RIGHT 60 BHAMO AVENUE TO AVOCA SECONDARY SCHOOL AND DROP OFF 8 LEARNERS, U-TURN AND TO CHRIS HANI ROAD AND THEN TURN RIGHT AT REDHILL TO PARKHILL SECONDARY SCHOOL AND DROP OFF 8 LEARNERS. PARK AND WAIT FOR SCHOOL TO DEPARTURE. USE THE SAME ROUTE AFTERNOON TO DROP OFF ALL LEARNERS AT THEIR STATIONS.	



transport

Department:
Transport
Province of KwaZulu-Natal

GAZETTE

LGKZNG13-2020-NOV

REGION: ALL

1) Application Number: APP0125072	2) Gazette Number: LGKZNG13-2020-NOV
3) Applicant: M GUMEDE ID NO. 5405040029080 Association: NOT AVAILABLE	4) Applicant Address: 7067 AGNES HLOPE ROAD UMGABABA 4126
5) Existing Licence Holder: NOT APPLICABLE ID NO. NOT APPLICABLE	6) Existing Licence Holder Address: NOT APPLICABLE
7) Type of application: NEW OPERATING LICENCE	8) Operating Licence Number: NOTAVAILABLE
9) Vehicle Type: OTHER	10) 1 X 0 (SEATED)
11) Region: ETHEKWENI AND ILEMBE	
12.1 KZPRERC2827018 - SCHOLARS AND THEIR PERSONAL EFFECTS: NO:7067 AGNES HLOPE ROAD, UMGABABA AREA TO AMAGCINO FULL SERVICE SCHOOL THE VEHICLE STARTS FROM HOME AT HOUSE NO:7067 AGNES HLOPE ROAD, UMGABABA AREA, THEN PROCEED STRAIGHT DOWN USING GUMEDE AVENUE TO PICK UP 3 LEARNERS AT GUMEDE RESIDENT, THEN PROCEED STRAIGHT AND TURN RIGHT TO JOIN AGNES HLOPE ROAD TO PICK UP 4 LEARNERS AT MBEKO RESIDENT, THEN PROCEED STRAIGHT TILL REACH CROCK ROAD TO PICK UP 1 LEARNER AT NZIMANDE RESIDENT, THEN PROCEED STRAIGHT AND TURN RIGHT TO JOIN GONDO ROAD AND PICK UP 3 LEARNERS AT MBOTHO RESIDENT, THEN CONTINUE STRAIGHT TO JOIN R102, THEN PROCEED STRAIGHT AND JOIN R103 THEN CONTINUE STRAIGHT AND TURN RIGHT TO JOIN KHOMO ROAD TO PICK UP 1 LEARNER AT GAVU RESIDENT, THEN MAKE A U-TURN BACK TO JOIN R103 AND CONTINUE STRAIGHT TILL REACH AMAGCINO FULL SERVICE SCHOOL TO DROP OFF ALL LEARNERS. THEN GO BACK HOME TO PARK AND WAIT FOR SCHOOL DEPARTURE. USE THE SAME ROUTE IN THE AFTERNOON WHEN PICKING THEM UP FROM SCHOOL TO DROP THEM OFF AT THEIR HOMES.	



transport

Department:
Transport
Province of KwaZulu-Natal

GAZETTE

LGKZNG13-2020-NOV

REGION: ALL

1) Application Number: APP0125072	2) Gazette Number: LGKZNG13-2020-NOV
3) Applicant: SD BHENGU ID NO. 5409035681087 Association: NOT AVAILABLE	4) Applicant Address: PO BOX 47641 GREYVILLE 4023
5) Existing Licence Holder: NOT APPLICABLE ID NO. NOT APPLICABLE	6) Existing Licence Holder Address: NOT APPLICABLE
7) Type of application: NEW OPERATING LICENCE	8) Operating Licence Number: NOTAVAILABLE
9) Vehicle Type: OTHER	10) 1 X 0 (SEATED)
11) Region: ETHEKWENI AND ILEMBE	
12.1 KZPRERC2827067 - SCHOLARS AND THEIR PERSONAL EFFECTS: NO:188988 UMZINYATHI AREA TO PARKHILL SECONDARY SCHOOL THE VEHICLE STARTS AT HOME HOUSE NO:188988 UMZINYATHI AREA, PROCEED STRAIGHT TO PASS MATABETULU RANK TO HOUSE NO:4311 ESKEBENI PICK UP 3 LEARNERS AND PROCEED TO HOUSE NO:4310 ESKEBENI PICK UP 1 LEARNER, U-TURN AND TURN LEFT TO MADALA ROAD, PROCEED TO BAFANA AREA AT HOUSE NO:195502 NEW ROAD PICK UP 2 LEARNERS AND TURN RIGHT TO MAFUKUZELA ROAD, PROCEED STRAIGHT JOINS CURNICK HIGHWAY, PROCEED STRAIGHT TO ENGEN GARAGE FRANCIS NDWANDWE, RIGHT TO BHAMO AVENUE TO ACOVA SECONDARY SCHOOL, DROP OFF 3 LEARNERS, U-TURN AND PROCEED TO CHRIS HANI ROAD AND TURN RIGHT AT REDHILL TO PARKHILL SECONDARY SCHOOL AND DROP OFF 3 LEARNERS. PARK AND WAIT FOR SCHOOL TO DEPARTURE. USE THE SAME ROUTE AFTERNOON TO DROP OFF ALL LEARNERS AT THEIR STATIONS.	



transport

Department:
Transport
Province of KwaZulu-Natal

GAZETTE

LGKZNG13-2020-NOV

REGION: ALL

1) Application Number: APP0125103	2) Gazette Number: LGKZNG13-2020-NOV
3) Applicant: SS CELE ID NO. 8602036377088 Association: NOT AVAILABLE	4) Applicant Address: L1274 LINDANI MAKHATHINI ROAD UMLAZI DURBAN 4066
5) Existing Licence Holder: NOT APPLICABLE ID NO. NOT APPLICABLE	6) Existing Licence Holder Address: NOT APPLICABLE
7) Type of application: NEW OPERATING LICENCE	8) Operating Licence Number: NOTAVAILABLE
9) Vehicle Type: OTHER	10) 1 X 0 (SEATED)
11) Region: ETHEKWE NI AND ILEMBE	
12.1 KZPRERC2827116 - SCHOLARS AND THEIR PERSONAL EFFECTS: NO. L1274 LINDANI MAKHATHINI GROVE ERF 1274 UMLAZI TO CLAIRWOOD PRIMARY SCHOOL THE VEHICLE STARTS AT HOME HOUSE NO. L1274 LINDANI MAKHATHINI GROVE ERF 1274 UMLAZI, DRIVE THRU A PASSAGE TO LINDANI MAKHATHINI AVENUE, THAN TURN RIGHT TO HOUSE NO. L1272 PICK UP 1 LEARNER, PROCEED DOWN TILL REACH T- JUNCTION NEAR EKUPHILENI CLINIC, TURN RIGHT PASS CWEBEZELA PRIMARY SCHOOL, THAN TURN LEFT VUMANI KHAWULA ROAD, PROCEED TILL REACH T-JUNCTION, THAN TURN RIGHT JOIN NQWELE AVENUE, PROCEED STRAIGHT PASS UMLAZI STATION, PROCEED STRAIGHT UP TILL REACH BHORABHORA, THAN TURN LEFT NANDI AVENUE, PROCEED DOWN THAN TURN ON THE SECOND RIGHT SANDLWANA AVENUE TO HOUSE NO. H593 PICK UP 2 LEARNERS, PROCEED TO HOUSE NO. H603 PICK UP 1 LEARNER, PROCEED TO HOUSE NO. H561 PICK UP 1 LEARNER, PROCEED TO HOUSE NO. H1124 PICK UP 1 LEARNER, PROCEED TO HOUSE NO. H1126 PICK UP 1 LEARNER AND THAN U-TURN UNTIL REACH THE ROBOTS AT J SECTION, TURN LEFT JOIN MANGOSUTHU HIGHWAY, PROCEED STRAIGHT PASS UMLAZI FIRE STATION, TURN LEFT UNNAMED ROAD BACK TO MANGOSUTHU HIGHWAY, TURN LEFT PASS BUS STATION, PROCEED STRAIGHT PASS ZWELITHINI GROUND TO NTONTO ZULU ROAD TO HOUSE NO. D1784 PICK UP 1 LEARNER, U-TURN TO MANGOSUTHU HIGHWAY, PROCEED STRAIGHT THAN TURN LEFT NEXT TO JEENA STORE, PROCEED PASS EZIMBUZINI TILL REACH THE ROBOTS, TURN RIGHT OLD MAIN ROAD, PROCEED TURN LEFT RANA ROAD, THAN JOIN R102, TURN TO HIMALAYA ROAD PASS CLEREWOOD RACE COURSE, TURN RIGHT JOIN SILVER TREE ROAD, TURN RIGHT UNNAMED ROAD, PROCEED TILL REACH JUNAGARTH PRIMARY SCHOOL DROP OFF 1 LEARNER, U-TURN TO HIMALAYA ROAD, PROCEED STRAIGHT TO RALIA ROAD, PROCEED STRAIGHT WITH GARDENIA ROAD TO GARDENIA PRIMARY SCHOOL DROP OFF 6 LEARNERS, PROCEED THAN TURN LEFT AMOORY ROAD, TURN LEFT SILVER ROAD, PROCEED STRAIGHT AUSTERVILLE PRIMARY SCHOOL DROP OFF 1 LEARNER, PROCEED STRAIGHT TO DURBAN EAST PRIMARY SCHOOL DROP OFF 1 LEARNER, PROCEED AND TURN LEFT RICHARD ROAD, PROCEED TILL REACH COLLINGWOODD PRIMARY SCHOOL DROP OFF 1 LEARNER, PROCEED THAN TURN LEFT AUSTERVILLE ROAD, PROCEED TILL REACH THE CIRCLE, PROCEED CHAMBELAIN ROAD AND JOIN PROCEED TO JACOBS ROAD JOIN FREE WAY TO CLAIRWOOD PRIMARY SCHOOL DROP OFF 5 LEARNERS. GO BACK HOME AND PARK. USE THE SAME ROUTE IN THE AFTERNOON TO PICK UP LEARNERS AND DROP THEM OFF AT THEIR STATIONS.	



transport

Department:
Transport
Province of KwaZulu-Natal

GAZETTE

LGKZNG13-2020-NOV

REGION: ALL

1) Application Number: APP0125106	2) Gazette Number: LGKZNG13-2020-NOV
3) Applicant: S DLUDLA ID NO. 5911080722088 Association: NOT AVAILABLE	4) Applicant Address: C436 ZIBOKWAKHE LANE UMLAZI 4066
5) Existing Licence Holder: NOT APPLICABLE ID NO. NOT APPLICABLE	6) Existing Licence Holder Address: NOT APPLICABLE
7) Type of application: NEW OPERATING LICENCE	8) Operating Licence Number: NOTAVAILABLE
9) Vehicle Type: OTHER	10) 1 X 0 (SEATED)
11) Region: ETHEKWE NI AND ILEMBE	
12.1 KZPRERC2827165 - SCHOLARS AND THEIR PERSONAL EFFECTS: NO. C436 ZIBOKWAKHE ROAD TO DURBAN SOUTH PRIMARY SCHOOL THE VEHICLE STARTS AT HOME HOUSE NO. C436 ZIBOKWAKHE ROAD, PROCEED TURN LEFT NKOSINATHI ROAD AND THEN TURN LEFT BABAKHULU ROAD PROCEED AND TURN TO MANGOSUTHU HIGHWAY AND THEN TURN TO RIGHT JEENA ROAD PROCEED AND TURN RIGHT RANA ROAD M4 PROCEED AND THEN TURN RIGHT SOUTH COAST ROAD PROCEED AND TURN LEFT TO UMBILO OLIVER LEA ROAD PROCEED TO HOUSE NO. 43 PROSPECT ROAD AND PICK UP 2 LEARNERS, PROCEED TO HOUSE NO. 66 BATTLE CENTER PICK UP 2 LEARNERS, PROCEED AND TURN RIGHT HILLER ROAD TO HOUSE NO. 36 PENZANCE PICK UP 1 LEARNER, U-TURN TO UMBILO ROAD TO HOUSE NO. 366 MOORE ROAD PICK UP 1 LEARNER, PROCEED AND JOIN DR KASEME PICK UP 1 LEARNER AND FLAT 22, PROCEED AND TURN RIGHT MAHATMA GANDHI, PROCEED AND TURN LEFT MARGRET MNCHADI AT FIAT NO. 42 PICK UP 5 LEARNERS, PROCEED AND TURN RIGHT TO VICTORIA STREET NEXT TO KFC PICK UP 3 LEARNERS AT 63 ST GEORGES PROCEED AND JOIN M4 PROCEED STRAIGHT AND TURN RIGHT TO SOUTH COAST ROAD TO DURBAN SOUTH PRIMARY SCHOOL AND DROP OFF ALL THE LEARNERS. USE THE SAME ROUTE GOING BACK HOME AND PARK AND WAIT FOR SCHOOL TO DEPARTURE. USE THE SAME ROUTE AFTERNOON AND PICK UP ALL LEARNERS AND DROP THEM OFF AT THEIR STATIONS.	



transport

Department:
Transport
Province of KwaZulu-Natal

GAZETTE

LGKZNG13-2020-NOV

REGION: ALL

1) Application Number: APP0125108	2) Gazette Number: LGKZNG13-2020-NOV
3) Applicant: TE MCHUNU ID NO. 6205035654085 Association: NOT AVAILABLE	4) Applicant Address: 1668 WESTRICH NEWLANDS WEST DURBAN KWA-ZULU NATAL 4037
5) Existing Licence Holder: NOT APPLICABLE ID NO. NOT APPLICABLE	6) Existing Licence Holder Address: NOT APPLICABLE
7) Type of application: NEW OPERATING LICENCE	8) Operating Licence Number: NOTAVAILABLE
9) Vehicle Type: OTHER	10) 1 X 0 (SEATED)
11) Region: ETHEKWENI AND ILEMBE	
12.1	<p>KZPRERC2827214 - SCHOLARS AND THEIR PERSONAL EFFECTS:</p> <p>NO:1668 WESTRICH TO GORDON ROAD GIRLS SCHOOL</p> <p>THE VEHICLE STARTS FROM HOME AT HOUSE NO:1668 WESTRICH AND TURN LEFT TO JOIN KINGDOM ROAD, PROCEED STRAIGHT AND TURN LEFT TO JOIN WESTRICH DRIVE, PROCEED STRAIGHT AND TURN RIGHT TO JOIN CASTLEHILL DRIVE, THEN PROCEED STRAIGHT AND TURN AND RIGHT TO JOIN DUMISANE MAKHAYE HIGHWAY, THEN PROCEED STRAIGHT AND TURN LEFT TO JOIN NANDA ROAD, THEN CONTINUES STRAIGHT TO JOIN MALANDELA ROAD, THEN PROCEED STRAIGHT PASS BP GARAGE, PROCEED STRAIGHT TILL REACH THE TRAFFIE CIRCLE AND TURN LEFT, THEN PROCEED STRAIGHT PASS KWAMASHU OLD AGE HOME, THEN CONTINUE STRAIGHT TILL REACH J-SECTION, PROCEED AND TURN LEFT TO JOIN MNCAKANA ROAD TO PICK UP 2 LEARNERS AT HOUSE NO:183, THEN PROCEED STRAIGHT AND TURN LEFT TO JOIN MKHIWANE ROAD TO PICK UP 2 LEARNERS AT HOUSE NO:132, THEN MAKE A U-TURN BACK TO MNCAKANA, THEN PROCEED STRAIGHT CROSS MPANGELE ROAD TO JOIN KHOZI ROAD, PROCEED AND TURN LEFT TO JOIN NOHEMU ROAD TO PICK UP 2 LEARNERS AT HOUSE NO:K209, THEN MAKE A U-TURN BACK TO MPANGELE ROAD, THEN PROCEED STRAIGHT TILL REACH SPRINGFIELD PARK AND TURN LEFT TO JOIN UMNGENI ROAD, THEN PROCEED STRAIGHT TILL REACH CLERANCE PRIMARY SCHOOL TO DRIVE OFF 2 LEARNERS, THEN PROCEED STRAIGHT TO DROP OFF 2 LEARNERS AT WORLD OF PLENTY ACADEMY, THEN PROCEED STRAIGHT TO DROP OFF 2 LEARNERS AT GORDON ROAD GIRLS SCHOOL.</p> <p>THEN GO AND PARK NEXT TO WOORWORTH & BP GARAGE, AND WAIT FOR SCHOOL DEPARTURE.</p> <p>USE THE SAME ROUTE IN THE AFTERNOON WHEN PICKING THEM UP FROM SCHOOLS TO DROP THEM OFF AT THEIR STATIONS.</p>



transport

Department:
Transport
Province of KwaZulu-Natal

GAZETTE

LGKZNG13-2020-NOV

REGION: ALL

1) Application Number: APP0125178	2) Gazette Number: LGKZNG13-2020-NOV
3) Applicant: NM MASUKU ID NO. 5311240253084 Association: RICHARDS BAY TAXI ASSOCIATION	4) Applicant Address: P O BOX 7977 ESIKHAWINI 3887
5) Existing Licence Holder: NOT APPLICABLE ID NO. NOT APPLICABLE	6) Existing Licence Holder Address: NOT APPLICABLE
7) Type of application: NEW OPERATING LICENCE	8) Operating Licence Number: LGKZN0703000223
9) Vehicle Type: MINIBUS	10) 1 X 15 (SEATED) + 0 (STANDING)
11) Region: UTHUNGULU	
12.1	2207W32207W000051543 - RICHARDS BAY TO BRACKENHAM FROM RICHARDSBAY TAXI RANK, JOIN WEST CENTRAL ARTERIAL, PROCEED TO THE LEFT, JOINING R34, ENTERING VELDENVLEI, PASS VERBAN, OFFLOAD PASSENGERS, PASSING WILDENWEIDE, USING ANTELOPE ALLEY, OFFLOAD PASSENGERS, ENTER BRACKENHAM, VIA FIBROS, OFFLOAD AND LOAD PASSENGERS THEN BACK TO THE RICHARDSBAY TAXI RANK.
12.2	2207W32207XJ00051536 - RICHARDSBAY TO EMPANGENI FROM RICHARDSBAY TAXI RANK, ENTERING WEST CENTRAL ARTERIAL, PROCEEDING TO THE JOHN ROSS PARKWAY UNTIL TURNING ON THE LEFT OF THE ROBOT USING TURNER ROAD UNTIL ENTERING EMPANGENI STATION TAXI RANK, OFFLOAD AND LOAD PASSENGERS, TAKE UP TURNER ROAD, GOING TO EMPANGENI A RANK USING R34 IF GOING TO THE RANK AT OK BAZAAR AND LOAD, THEN GO BACK TO THE RICHARDSBAY RANK.
12.3	2207W32206LS10051537 - RICHARDSBAY TO DURBAN FROM RICHARDSBAY RANK JOIN WEST ARTERIAL, PROCEED WITH THE SAME ROAD TO JOHN ROSS PARKWAY, JOIN IT ON THE RIGHT SIDE, STRAIGHT, TURN LEFT, AT THE ROBOT ENTER N2, PROCEED ALONG N2 AND PASS BALLITO, PROCEED TO DURBAN, TURN LEFT TO UMNGENI ROAD AND PROCEED TO DURBAN STATION RANK, OFFLOAD PASSENGERS AND RETURN TO RICHARDSBAY.
12.4	2207W32206YH10051538 - RICHARDSBAY TO NONGOMA VIA ULUNDI FROM RICHARDSBAY RANK JOINING WEST CENTRAL ARTERIAL, CARRY ON WITH THE SAME ROAD, JOINING JOHN ROSS PARKWAY, PROCEED UNTIL JOINING WITH R34, JOIN R66 AT NDUNDULU MOUNTAIN, TURN RIGHT AT R66, PROCEED STRAIGHT UNTIL REACHING ULUNDI TURN OFF, STRAIGHT UNTIL REACHING MASHONA TURN-OFF, ARRIVING AT NONGOMA TOWN / VILLAGE, OFFLOAD AND LOAD PASSENGERS, RETURN TO RICHARDSBAY RANK.
12.5	2207W322074410051539 - RICHARDSBAY TO MTUBATUBA FROM RICHARDSBAY RANK ENTERING AT WEST CENTRAL ARTERIAL, TAKE R34, JOINING N2, STRAIGHT TO MTUBA, PASS KWAMBONAMBI TURN OFF, CARRY ON WITH N2, TURNING TO R618 TO R618 TO MTUBATUBA TAXI RANK OFF LOAD, LOAD AND RETURN ALONG THE FORWARD ROUTE IN REVERSE.
12.6	2207W322077Z10051540 - RICHARDS BAY TO MKUZE FROM RICHARDSBAY RANK ENTERING WEST CENTRAL ARTERIAL, TURNING LEFT MR2-31, STRAIGHT UNTIL TURNING TO THE RIGHT HAND SIDE, ENTERING N2, PROCEED STRAIGHT TO MKUZE TAXI RANK OFF LOAD, LOAD AND RETURN ALONG THE FORWARD ROUTE IN REVERSE.
12.7	2207W32207W200051541 - RICHARDS BAY TO MEERENSEE FROM RICHARDSBAY RANK, ENTER WEST CENTRAL ARTERIAL, TURN RIGHT, TAKE NORTH CENTRAL ARTERIAL, PROCEED UNTIL TURNING LEFT ON THE JOHN ROSS PARKWAY, PROCEED WITH THE SAME ROAD, PASS SMALLROADS, E.G. BAYVIEW, BOULEVARD ENTERING THE BEACH, THEN ENTER MEERENSEE SUBURB, PASS ROAD LIKE PIENKIE POOL, CRAYFISH CREEK, KREWELKRING, MEDWAY ROAD TO THE HARBOUR, ENTERING MEERENSEE STOP & RETURN
12.8	2207W32207W100051542 - RICHARDS BAY TO AQUADENE RICHARDSBAY TAXI RANK TO WEST CENTRAL ARTERIAL, PROCEED LEFT TO R34, TURN RIGHT AT THE ROBOT, PASS MAMALIA PROCEED RIGHT OF ARCURUS ANCHOR STREET, ENTER INSIDE AQUADENE SUBURB, OFFLOAD AND LOAD PASSENGERS, RETURN TO RICHARDSBAY RANK



transport

Department:
Transport
Province of KwaZulu-Natal

GAZETTE

LGKZNG13-2020-NOV

REGION: ALL

1) Application Number: APP0125235	2) Gazette Number: LGKZNG13-2020-NOV
3) Applicant: N CHETTY ID NO. 8204170223085 Association: NOT AVAILABLE	4) Applicant Address: 3 RASHDASHEN STREET SHALLCROSS DURBAN 4093
5) Existing Licence Holder: NOT APPLICABLE ID NO. NOT APPLICABLE	6) Existing Licence Holder Address: NOT APPLICABLE
7) Type of application: NEW OPERATING LICENCE	8) Operating Licence Number: 1262457
9) Vehicle Type: METERED TAXI	10) 1 X 0-8 (SEATED) + 0 (STANDING)
11) Region: GREATER NORTH	
12.1	KZPRERC2826528 - FROM RANK 08 CHECKERS CENTRE, NORTH BEACH DURBAN TO POINTS WITHIN A RADIUS OF 50 KILOMETRES THEREFROM AND RETURN.



transport

Department:
Transport
Province of KwaZulu-Natal

GAZETTE

LGKZNG13-2020-NOV

REGION: ALL

1) Application Number: APP0125238	2) Gazette Number: LGKZNG13-2020-NOV
3) Applicant: T H MBATHA ID NO. 5810305485085 Association: INANDA-CROSSROADS TAXI ASSOCIATION	4) Applicant Address: 11 TURNGATE GARDENS PHOENIX 4068
5) Existing Licence Holder: NOT APPLICABLE ID NO. NOT APPLICABLE	6) Existing Licence Holder Address: NOT APPLICABLE
7) Type of application: NEW OPERATING LICENCE	8) Operating Licence Number: NOTAVAILABLE
9) Vehicle Type: MINIBUS	10) 1 X 15 (SEATED) + 0 (STANDING)
11) Region: GREATER NORTH	
12.1	2206OA2206MY00181490 - INANDA TO BRIDGE CITY FROM EMTSHEBHENI TAXI RANK ALONG M25 TURN RIGHT TO DALMENY ROAD, LEFT TO RAILWAY ROAD, LEFT TO RAILWAY ROAD TO BRIDGE CITY OFF-LOAD AND PICK UP PASSENGERS BACK TO RAILWAY ROAD RIGHT TO DALMENY ROAD TAKE LEFT TO M25 BACK TO EMTSHEBHENI TAXI RANK.
12.2	2206OA2206OA00054664 - FROM EMTSHEBHENI TAXI RANK USING ROUTE TO M25 EMTSHEBHENI TAXI RANK AND TO AREAS DESCRIBED ABOVE TO TONGAAT TAXI RANK PROCEED ALONG NTOKOZO ROAD, RIGHT MUSA ROAD, RIGHT MALANDELA ROAD, INTO HANSLET ROAD, RIGHT ABERDARE DRIVE, RIGHT PHOENIX HIGHWAY, PASS MAHATMA GHANDI MEMORIAL HOSPITAL LEFT R102, TURN RIGHT PHOENIX HIGHWAY, LEFT R102, RIGHT INANDA ROAD, LEFT IRELAND STREET, DROP OFF AT VERULAM TAXI RANK, TURN AROUND AT THE RANK AND PROCEED ON IRELAND STREET, RIGHT INANDA, RIGHT R102, LEFT INTO MARKET LANE AND PROCEED TO TONGAAT TAXI RANK AND RETURN BACK ON THE SAME ROUTE TO VERULAM TAXI RANK PROCEED ALONG NTOKOZO ROAD, RIGHT MUSA ROAD, RIGHT MALANDELA ROAD, RIGHT INTO M25 ALONG M25, LEFT INTO R102, TURN RIGHT PHOENIX HIGHWAY, LEFT INTO R102, RIGHT INANDA ROAD, LEFT TURN IRELAND STREET DROP OFF AT VERULAM TAXI RANK AND RETURN THE SAME ROUTE.
12.3	2206OA2206OA00054665 - EMTSHEBHENI TO MOLWENI VIA EMEPHINI & GWALA'S HOUSE FROM EMTSHEBHENI TAXI RANK ON M25, STRAIGHT TO P138, LEFT DALMEY MAIN ROAD UNTIL EMEPHINI DAM AND RETURN BACK ON THE SAME ROUTE. FROM EMTSHEBHENI TAXI RANK M25, STRAIGHT TO P138 TURNING AT THE INTERSECTION P138 AND MOLWENI ROAD AT GWALA'S HOUSE AND RETURN BACK ON THE SAME ROUTE.
12.4	2206OA2206S900054647 - EMTSHEBHENI TO KWA-MASHU CROSSROADS FROM EMTSHEBHENI TAXI, RIGHT ALONG M25, RIGHT MALANDELA ROAD RIGHT TO CROSSROADS TAXI RANK.
12.5	2206OA2206S900054662 - EMTSHEBHENI TO KWA-MASHU MENS HOSTEL FROM: EMTSHEBHENI TAXI RANK TO KWAMASHU MENS HOSTEL RIGHT TO MALANDELA ROAD, LEFT INTO MUSA ROAD, LEFT INTO JABULA ROAD AND PROCEED TO THE END POINT AT THE INTERSECTION OF JABULA ROAD AND NTOKOZO ROAD.
12.6	220BGR220BGR00194094 - EMTSHEBHENI PICK UP POINTS. PICK UP POINT ONE. FROM EMTSHEBHENI TAXI RANK ON M25 PROCEED TO P138 LEFT TO KING BHEKUZULU ROAD, PROCEED TO NAMIBIA FROM NAMIBIA BACK TO BHEKUZULU ROAD, JOIN P138, TURN RIGHT TO M25 AND BACK EMTSHEBHENI TAXI RANK. PICK UP POINT TWO. FROM EMTSHEBHENI TAXI RANK ON M25, STRAIGHT TO P138, LEFT TO DALMENY MAIN ROAD UNTIL EMEPHINI DAM, FROM EMEPHINI DAM BACK TO DALMENY MAIN ROAD TURN RIGHT TO P138 JOIN M25 BACK TO EMTSHEBHENI TAXI RANK. PICK UP POINT THREE. FROM EMTSHEBHENI TAXI RANK ON M25, STRAIGHT TO P138 TURNING AT THE INTERSECTION P138 AND MOLWENI ROAD AT GWALA'S HOUSE BACK TO P138 JOIN M25 BACK TO EMTSHEBHENI TAXI RANK.
12.7	220BGR220BGR00194096 - EMTSHEBHENI TO EMTSHEBHENI FROM EMTSHEBHENI TAXI RANK ON M25, STRAIGHT TO P138, TURN RIGHT ON UNNAMED ROAD, PASS OLD POST OFFICE UNTIL GOGO VUMA STORE, RIGHT TO P100 RIGHT M27, LEFT M25 AND RIGHT INTO EMTSHEBHENI TAXI RANK. PICK UP POINT TWO. FROM EMTSHEBHENI TAXI RANK ON M25, RIGHT TO UNNAMED ROAD TO CONGO AND RETURN BACK UNNAMED ROAD TURN RIGHT TO M27 RIGHT TO M25 BACK TO EMTSHEBHENI. PICK UP POINT THREE. FROM EMTSHEBHENI TAXI RANK ON M25, RIGHT TO M27, LEFT ON UNNAMED ROAD UNTIL NYONITHWELENYE AND RETURN TO UNNAMED ROAD BACK TO M27 JOIN M25 BACK TO EMTSHEBHENI TAXI RANK. PICK UP POINT FOUR. FROM EMTSHEBHENI TAXI RANK ON M25, RIGHT TO UNNAMED ROAD TO EMATIKWE EXTENSION, PASS MBONAMBI GENERAL DEALER UNTIL SS STORE AND RETURN BACK TO UNNAMED ROAD PASS MBONAMBI GENERAL DEALER, LEFT TO M27 JOIN M25 BACK TO EMTSHEBHENI TAXI RANK. PICK UP POINT FIVE. FROM EMTSHEBHENI TAXI RANK ON M25, RIGHT INTO M27, PROCEED TO ETAFULENI/ EKUKHANYENI AND RETURN BACK TO M27 JOIN M25 BACK TO EMTSHEBHENI TAXI RANK. PICK UP POINT SIX. FROM EMTSHEBHENI TAXI RANK ON M25, RIGHT INTO M27, TURN RIGHT ON THE UNNAMED ROAD BETWEEN SS STORE & NGOQOKAZI, RETURN BACK FROM NGOQOKAZI JOIN UNNAMED ROAD LEFT TO M27 JOIN M25 BACK EMTSHEBHENI RANK.



transport

Department:
Transport
Province of KwaZulu-Natal

GAZETTE

LGKZNG13-2020-NOV

REGION: ALL

12.8	<p>KZPRERC2716082 - EMTSHEBHENI TO KWAMASHU TAXI RANK</p> <p>FROM EMTSHEBHENI TAXI RANK INTO M25 (CURNICK NDLOVU HIGHWAY) PICK UP PMPASSENGERS, LEFT TO 108818 PICK UP PASSENGERS, RIGHT TO 108466 PICK UP PASSENGERS, THEN LEFT TO CURNICK NDLOVU HIGHWAY PICK UP PASSENGERS, LEFT TO NTOMBI BIKO STREET PICK UP PASSENGERS, LEFT TO XOLANI MNGADI AVENUE PICK UP PASSENGERS, LEFT TO NTOMBI STREET, LEFT TO M25, LEFT TO INDUSTRIAL PARK ROAD SET DOWN PASSENGERS, RIGHT TO ABERDARE DRIVE SET DOWN PASSENGERS, INTO HUNSLET DRIVE, JOIN MALANDELA ROAD, RIGHT TO KWAMASHU CROSSROADS TAXI RANK AND RETURN ON THE SAME ROUTE.</p>
12.9	<p>KZPRERC2716131 - EMTSHEBHENI TO KWA MASHU HOSTEL</p> <p>FROM EMTSHEBHENI TAXI RANK INTO M25 (CURNICK NDLOVU HIGHWAY) PICK UP PASSENGERS, LEFT TO 108818 PICK UP PASSENGERS, RIGHT TO 108466 PICK UP PASSENGERS, LEFT TO CURNICK NDLOVU HIGHWAY PICK UP PASSENGERS, LEFT TO NTOMBI BIKO STREET PICK UP PASSENGERS, LEFT TO XOLANI MNGADI AVENUE PICK UP PASSENGERS, LEFT TO NTOMBI STREET, LEFT TO M25 PICK UP AND SET DOWN PASSENGERS, LEFT TO MALANDELA ROAD SET DOWN PASSENGERS, JOIN MUSA ROAD SET DOWN PASSENGERS, LEFT TO JABULA ROAD, JOIN NTOKOZO ROAD INTO KWAMASHU HOSTEL AND RETURN ON THE SAME ROUTE.</p>
12.10	<p>KZPRERC2716180 - EMTSHEBHENI TO MOUNT EDGEcombe</p> <p>FROM EMTSHEBHENI TAXI RANK INTO M25 (CURNICK NDLOVU HIGHWAY) PICK UP PASSENGERS LEFT TO 108818 PICK UP PASSENGERS, RIGHT TO 108466 PICK UP PASSENGERS, LEFT TO CURNICK NDLOVU HIGHWAY PICK UP PASSENGERS, LEFT TO NTOMBI BIKO STREET PICK UP PASSENGERS, LEFT TO XOLANI MNGADI AVENUE PICK UP PASSENGERS, LEFT TO NTOMBI STREET, LEFT TO M25, TO R102, PASS WHITEHOUSE, RIGHT TO SIPHOSETHU ROAD SET DOWN PASSENGERS, LEFT TO HILLHEAD DRIVE SET DOWN PASSENGERS TO GOLF COURSE DRIVE, LEFT TO SIPHOSETHU ROAD SET DOWN PASSENGERS, BACK TO R102, INTO N103 ON STREET TAXI RANK AND RETURN ON THE SAME ROUTE.</p>
12.11	<p>KZPRERC2716229 - EMTSHEBHENI TO PHOENIX PLAZA</p> <p>FROM EMTSHEBHENI TAXI RANK INTO M25 (CURNICK NDLOVU HIGHWAY) PICK UP PASSENGERS, LEFT TO 108818 PICK UP PASSENGERS, RIGHT TO 108466 PICK UP PASSENGERS, LEFT TO CURNICK NDLOVU HIGHWAY PICK UP PASSENGERS, LEFT TO NTOMBI BIKO STREET PICK UP PASSENGERS, LEFT TO XOLANI MNGADI AVENUE PICK UP PASSENGERS, RIGHT TO JUBA BLOSE STREET PICK UP PASSENGERS, RIGHT TO PAT MARSHALL STREET, RIGHT TO FERN DRIVE, RIGHT TO FARNHAM DRIVE SET DOWN PASSENGERS, LEFT TO LENHAM DRIVE, LEFT TO PHOENIX HIGHWAY, RIGHT TO PARTHENON STREET, LEFT TO PANDORA STREET TO RANK 470 – 479 AND RETURN ON THE SAME ROUTE.</p>



transport

Department:
Transport
Province of KwaZulu-Natal

GAZETTE

LGKZNG13-2020-NOV

REGION: ALL

1) Application Number: APP0125245	2) Gazette Number: LGKZNG13-2020-NOV
3) Applicant: RN BUTHELEZI ID NO. 5911030775087 Association: KWANGWANASE TAXI ASSOCIATION	4) Applicant Address: PO BOX 08 KWANGWANASE 3973
5) Existing Licence Holder: DH BUTHELEZI ID NO. 5711235503080	6) Existing Licence Holder Address: P O BOX 8 KWA-NGWANASE KWAZULU-NATAL 3973
7) Type of application: DECEASED TRANSFER	8) Operating Licence Number: LGKZN0603000589
9) Vehicle Type: MINIBUS	10) 1 X 14 (SEATED) + 0 (STANDING)
11) Region: UMKHANYAKUDE	
12.1	22079A21004R10052191 - KWANGWANASE TO DURBAN FROM KWANGWANASE WE TAKE R22/5 WEST ROAD, STRAIGHT TO PHELINDABA CYCLE, TURN LEFT TO R22, PASS NGUTSHANE, PASS MSELENI, MBAZWANA, PASS LOWER MKUZE, MDUKU, PASS HLUHLUWE, STRAIGHT TO WEST ROAD, TURN LEFT TO N2, SOUTH PASS MFEKAYI, MTUBATUBA, PASS MBONAMBI, TO MANDENI AND ONLY DROP PASSENGERS, PASS STANGER TAXI RANK, EMPANGENI, MAHARINI, GINGINDLOVU, STANGER ROAD TO DURBAN, MHLANGA TO THE ROBOD NEAR CASINO, WE TAKE ARGUI STREET, WE PASS TRAIN BRIDGE, TURN LEFT R102, MNGENI ROAD, PASS DURBAN STATION TO THE YMCA TAXI AND RETURN USING THE SAME ROUTE.
12.2	22079A2207XJ10052192 - KWANGWANASE TO EMPANGENI FROM KWANGWANASE WE TAKE R22/5 WEST ROAD, STRAIGHT TO PHELINDABA CYCLE AND CONTINUE TO R522/5, PASS SKHEMELELE AND CROSS PONGOLA RIVER, PASS MALWALWA BOOM GATE PASS BHAMBANANA AND TURN LEFT TO R522/1 TO JOZINI PASS NKOKONI, TURN LEFT TO N2 SOUTH, STRAIGHT N2, PASS MKUZE, PASS BABAYALAA HOTEL, PASS HLUHLUWE, PASS MTUBA, VIA MBONAMBI, PASS NSELENI STRAIGHT N2 Y-JUNCTION, TURN RIGHT TO R102, WE GO STRAIGHT TO THE SECOND ROBOT, TURN LEFT, TAKE RIGHT TO TANNER ROAD, TURN LEFT TO B-RANK AND RETURN TO SAME ROUTE.
12.3	22079A22077Z10052193 - KWANGWANASE TO MKUZE FROM KWANGWANASE TAXI RANK WE TAKE R22/5 WEST ROAD, STRAIGHT TO PHELINDABA CYCLE, TAKE R522/5 WEST, PASS SCABAZINI, PASS SKHEMELELE, PASS MAKWAKWA, PASS BHAMBANANA, TURN INTO R22/51 PASS JOZINI, NKKONKONI, TURN LEFT INTO N2 SOUTH, DRIVE 12KM, TURN LEFT INTO MKUZE TAXI RANK AND RETURN ON THE SAME ROUTE.
12.4	22079A22079A00052194 - KWANGWANASE TO INGWAUVUMA FROM KWANGWANASE TAXI RANK WE TAKE R22/5 WEST ROAD, PASS PHELINDABA CYCLE, WE TAKE R522/5 STRAIGHT TO SCABAZINI, PASS SKHEMELELE, PASS MAKWAKWA, BHAMBANANA AND PROCEED STRAIGHT INGWAUVUMA ROPAD, PASS NTABEYENGWE TO INGWAUVUMA TAXI RANK AND RETURN TO THE SAME ROUTE.
12.5	22079A22079A00052195 - KWANGWANASE TO SKHEMELELE FROM KWANGWANASE TAXI RANK WE TAKE R22/5 WEST ROAD, PASS ZANGOMENI, PASS NONDWAYIZA, PASS PHELINDABA CYCLE, PROCEED STRAIGHT TO R522/5, PASS SCABAZINI, PASS MTIKINI AND SKHEMELELE AND RETURN TO THE SAME ROUTE
12.6	22079A22079A00052196 - KWANGWANASE TO EPHONDWENI FROM KWANGWANASE TAXI RANK WE TAKE R22/5 WEST ROAD, PASS PHELINDABA CYCLE, PROCEED STRAIGHT TO R522/5, PASS SCABAZINI, SHANGWANA, MTIKINI, SKHEMELELE, TURN TO D1894, PASS NDABA CLINIC, OPHONDWENI MARKET, DIRECT AND RETURN USING THE SAME ROUTE
12.7	22079A22079A00052197 - KWANGWANASE TO MBAZWANA FROM KWANGWANASE TAXI RANK WE TAKE R22/5 WEST ROAD, VIA PHELINDABA CYCLE, RETURN LEFT TO R22/0, PASS NSALAMANGA HIGH SCHOOL VIA GENERAL OR EGAGASINI, NGUTSHANA PASS MLAMULA, MSELENI HOSPITAL, MBAZWANA TAXI RANK, DIRECT AND RETURN ON THE SAME ROUTE
12.8	22079A22079A00052198 - KWANGWANASE TO MANZENGWENYA FROM KWANGWANASE TAXI RANK WE TAKE R22/5 WEST ROAD, PASS ZANGOMENI, KWA-NONDWAYIZA, PASS PHELINDABA CYCLE, TURN LEFT TO R22/0, PASS KOFI PRIMARY, VILANCE NSALAMANGA HIGH SCHOOL, PASS EGAGASINI, NGUTSHANA, LEFT TO D1849 STRAIGHT TO D1849, PASS MAKATSINI, MAPHOYISENI, EMTHUZINI, PASS HLAHLAMBA STRAIGHT TO CHITHIMUZI AND MANZENGWENYA PRIMARY SCHOOL AND DIRECT AND RETURN USING THE SAME ROUTE
12.9	22079A22079A00052199 - KWANGWANASE TO EMFIHLWENI FROM KWANGWANASE TAXI RANK WE TAKE R22/5 WEST ROAD, TURN RIGHT INTO D1881, PASS SHAYIANA HIGH SCHOOL, PASS ZAMALEKA TO MASINGA HOME STRAIGHT ROAD TO MFIHLWENI ROYAL AND RETURN TO THE SAME ROUTE
12.10	22079A22079A00052200 - KWANGWANASE TO KWAPHUZAMINI FROM KWANGWANASE TAXI RANK WE TAKE R22/5 EASTERN / NORTH LALA LODGE, PASS STAR OF THE SEA HIGH SCHOOL NEAR BORDER RIGHT TO SOKA LEZANGOMA, TURN LEFT ROAD NO NUMBER TO KWAPHUZA BORDER, PASS NAZARETH CHURCH TEMPLE AND MTHWETHWA OLD SHOP, STRAIGHT KWAPHUZA MINI BORDER POST DIRECT AND RETURN ON THE SAME ROUTE
12.11	22079A1205GJ10052209 - KWANGWANASE TO JOHANNESBURG FROM KWANGWANASE WE TAKE R22/5 WEST ROAD PASS PHELINDABA CYCLE, PROCEED STRAIGHT TO R522/5 PASS SKHEMELELE TO MAKWAKWA BOOM GATE STRAIGHT TO BHAMBANANA TO JOZINI DAM, PROCEED STRAIGHT TO NKKONKONI AND RIGHT TO N2, NORTH PASS PHONGOLA PASS TSHEJUBA HOSPITAL, PASS ERMELO WE PROCEED TO R17 BETHAL PASS TRICHARD VIA KING ROSE LESLEY, PASS SPRINGS, PASS BENONI VIA GERMISTON WE TAKE COMMERCIAL STREET STRAIGHT, TURN TO WALMARUS STREET, TURN TO WANDERES STREET TO THE PARK CITY TAXI RANK NO.1 AND RETURN USING THE SAME ROUTE.



transport

Department:
Transport
Province of KwaZulu-Natal

GAZETTE

LGKZNG13-2020-NOV

REGION: ALL

1) Application Number: APP0125317	2) Gazette Number: LGKZNG13-2020-NOV
3) Applicant: SM MNGUNI ID NO. 7310245324088 Association: MAPHEPHETHE TAXI ASSOCIATION	4) Applicant Address: L 1235 UMLAZI UMLAZI 4066
5) Existing Licence Holder: NOT APPLICABLE ID NO. NOT APPLICABLE	6) Existing Licence Holder Address: NOT APPLICABLE
7) Type of application: NEW OPERATING LICENCE	8) Operating Licence Number: NOTAVAILABLE
9) Vehicle Type: MINIBUS	10) 1 X 15 (SEATED) + 0 (STANDING)
11) Region: GREATER NORTH	
12.1	<p>2206LS2206LS00053624 - MAPHEPHETHENI TO DURBAN.</p> <p>FROM APPROVED TAXI RANK IN MAPHEPHETHENI (MBEJE STORE) ON D1504 LEFT INTO P718, RIGHT TURN INTO P100, RIGHT TURN INTO M27/P93, LEFT TURN INTO MR93/M25 (KWAMASHU HIGHWAY), INTO NORTH COAST ROAD, INTO UMGENI ROAD, INTO SOLDIER WAY ROAD AND PROCEED INTO SOLDIER WAY TAXI RANK.</p> <p>ALTERNATIVELY.</p> <p>UMGENI ROAD, RIGHT INTO LEOPOLD STREET, RIGHT INTO WARWICK AVENUE, RIGHT INTO ALICE STREET, RIGHT INTO SOLDIERS WAY ROAD AND PROCEED INTO SOLDIERS WAY TAXI RANK.</p> <p>ALTERNATIVELY.</p> <p>FROM KWAMASHU HIGHWAY (M25), TURN RIGHT INTO N2, LEFT INTO N3 EAST BOUND, LEFT INTO OLD DUTCH ROAD, INTO ALICE STREET RIGHT INTO SOLDIERS WAY TAXI RANK.</p>
12.2	<p>2206OM2206LS00055478 - OPHISWENI TO DURBAN.</p> <p>FROM APPROVED TAXI RANK IN OPHISWENI ON UMYEKA ROAD (A3802) LEFT INTO D1504 LEFT INTO P718 RIGHT INTO P100 RIGHT INTO M27/P93 LEFT INTO MR93/M25 (KWAMASHU HIGHWAY), INTO NORTH COAST ROAD INTO UMGENI ROAD RIGHT INTO LEOPOLD STREET RIGHT INTO WARWICK AVENUE RIGHT INTO ALICE STREET RIGHT INTO SOLDIERS WAY ROAD AND PROCEED INTO SOLDIERS WAY TAXI RANK.</p> <p>ALTERNATIVELY FROM KWAMASHU HIGHWAY (M25) TURN RIGHT INTO N2, LEFT INTO N3 EAST BOUND LEFT INTO OLD DUTCH ROAD INTO ALICE STREET RIGHT INTO SOLDIERS WAY ROAD AND PROCEED INTO SOLDIERS WAY TAXI RANK.</p>
12.3	<p>2206OM2206LS00055481 - 4. ODADENI TO DURBAN.</p> <p>FROM APPROVED TAXI RANK IN ODADENI ROAD (A3798) RIGHT INTO P718 RIGHT INTO P100 RIGHT INTO M27/P23, LEFT INTO MR93/M25 (KWAMASHU HIGHWAY) INTO NORTH COAST ROAD INTO UMGENI ROAD RIGHT INTO LEOPOLD STREET RIGHT INTO WARWICK AVENUE RIGHT INTO ALICE STREET RIGHT INTO SOLDIERS WAY ROAD AND PROCEED INTO SOLDIERS TAXI RANK.</p> <p>ALTERNATIVELY: FROM KWAMASHU HIGHWAY (M25) TURN RIGHT INTO N2 LEFT INTO N3 EAST BOUND LEFT INTO OLD DUTCH INTO ALICE STREET RIGHT INTO SOLDIERS WAY ROAD AND PROCEED INTO SOLDIERS WAY TAXI RANK.</p>
12.4	<p>2206OM2206OA00055483 - 6. MAPHEPHETHENI TO INANDA.</p> <p>FROM APPROVED TAXI RANK IN INANDA TAXI RANK (EMTSHEBHENI) INTO M27/P93, LEFT INTO P100 LEFT INTO P718 RIGHT INTO D1504 AND PROCEED INTO MAPHEPHETHENI TAXI RANK (MBEJE STORE).</p>
12.5	<p>2206OM2206RK00055482 - 5. MAPHEPHETHENI TO PINETOWN.</p> <p>FROM APPROVED TAXI RANK IN MAPHEPHETHENI (MBEJE STORE) ON D1504, RIGHT INTO P718, RIGHT TURN INTO (P259) INTO FISCHER ROAD, RIGHT INTO M33/INANDA ROAD, LEFT INTO OLD MAIN ROAD IN HILLCREST (DROP-OFF AND PICK-UP) LEFT INTO M13, LEFT INTO OLD MAIN ROAD, RIGHT INTO ANDERSON ROAD AND PROCEED INTO ANDERSON ROAD TAXI RANK.</p>
12.6	<p>2206PM2206LS00055480 - VUTHA TO DURBAN.</p> <p>FROM APPROVED TAXI RANK IN KWAVUTHA STORE ALONG VUTHA ROAD (A3796) LEFT TURN INTO P718 RIGHT INTO P100 LEFT INTO MR93/M25 (KWAMASHU HIGHWAY) INTO NORTH COAST ROAD INTO UMGENI ROAD RIGHT INTO LEOPOLD STREET RIGHT INTO WARWICK AVENUE RIGHT INTO ALICE STREET RIGHT INTO SOLDIERS WAY ROAD AND PROCEED INTO SOLDIERS WAY TAXI RANK.</p> <p>ALTERNATIVELY: FROM KWAMASHU HIGHWAY (M25) TURN RIGHT INTO N2 LEFT INTO N3 EAST BOUND INTO OLD DUTCH ROAD INTO ALICE STREET RIGHT INTO SOLDIERS WAY ROAD AND PROCEED INTO SOLDIERS WAY TAXI RANK.</p>



transport

Department:
Transport
Province of KwaZulu-Natal

GAZETTE

LGKZNG13-2020-NOV

REGION: ALL

1) Application Number: APP0125326	2) Gazette Number: LGKZNG13-2020-NOV
3) Applicant: MS GUMEDE ID NO. 6910305484085 Association: WINKLESPRUIT TAXI OWNERS ASSOCIATION	4) Applicant Address: INKWALI AREA ILLOVU WARD 98 4150
5) Existing Licence Holder: NOT APPLICABLE ID NO. NOT APPLICABLE	6) Existing Licence Holder Address: NOT APPLICABLE
7) Type of application: NEW OPERATING LICENCE	8) Operating Licence Number: 1262025
9) Vehicle Type: MINIBUS TAXI	10) 1 X 9-16 (SEATED) + 0 (STANDING)
11) Region: NINGIZMU 1	
12.1	2206K62206K600051063 - WINKLESPRUIT TO ADAMS MISSION. FROM RANK SITUATED IN THE CORNER OF WINKLESPRUIT ROAD (R102) INTERSECTION WITH MAYORS MEWS INTO AND ALONG KINGSWAY ROAD TO ITS JUNCTION WITH R603, LEFT INTO R603 TO ITS JUNCTION WITH P242 AND RIGHT INTO RANK P242 TO ADAMS MISSION AT THE CORNER OF P242 AND KWAMAKHUTHA ACCESS ROAD AND RETURN ALONG THE SAME ROUTE TO WINKLESPRUIT TAXI RANK.
12.2	2206LS2206K200050305 - KINGSWAY TO KINGSBURGH. ALONG ROAD R603 LEFT INTO ALMOND ROAD LEFT INTO KINGSWAY ROAD OR ALTERNATIVELY LEFT INTO WHITFIELD DRIVE, LEFT INTO ASHLEY ROAD INTO UMDONI GR, RIGHT INTO ALMOND ROAD, LEFT INTO KINGSWAY ROAD AND RETURN TO RANK AT CORNER OF R102 AND MAYORS MEWS.
12.3	2206LS2206K600050302 - WINKLESPRUIT TO ADAMS MISSION. ADAMS MISSION TAXI RANK: FROM RANK SITUATED IN THE CORNER OF WINKLESPRUIT ROAD (R102) INTERSECTION WITH MAYORS MEWS INTO AND ALONG KINGSWAY ROAD TO ITS JUNCTION WITH R603, LEFT INTO R603 TO ITS JUNCTION WITH P242 AND RIGHT INTO RANK P242 TO ADAMS MISSION AT THE CORNER OF P242 AND KWAMAKHUTHA ACCESS ROAD AND RETURN ALONG THE SAME ROUTE TO WINKLESPRUIT TAXI RANK. DIPHINI TAXI RANK: FROM RANK SITUATED ON THE CORNER OF WINKLESPRUIT ROAD (R102) INTERSECTION WITH MAYORS MEWS INTO AND ALONG KINGSWAY ROAD (R102) TO ITS JUNCTION WITH R603, LEFT INTO R603 TO ITS JUNCTION WITH ROAD D995, RIGHT TO DIPHINI RANK ON D995, PROCEED ON D995 INTO P242 WITH ITS JUNCTION WITH R603 AND RETURN ALONG THE SAME ROUTE TO WINKLESPRUIT TAXI RANK.
12.4	2206LS2206LS00050304 - MASHUWASE TAXI RANK FROM RANK SITUATED ON THE CORNER OF WINKLESPRUIT ROAD (R102) INTERSECTION WITH MAYORS MEWS INTO AND ALONG KINGSWAY ROAD TO ITS JUNCTION WITH R603, LEFT INTO R603, LEFT INTO P197-3, RIGHT INTO ROAD A 873 TO MASHUWASE TAXI RANK AND RETURN ALONG THE SAME ROUTE IN REVERSE. OR P197-3 TO KARRIDENE LEFT INTO LONG ROAD BECOMING LOWER ILLOVO ROAD, LEFT INTO WINKLESPRUIT ROAD TO WINKLESPRUIT RANK AT CORNER WITH MAYORS MEWS. OR FROM RANK INTO ROAD R603, RIGHT INTO P197-3, TO ITS JUNCTION WITH ROAD A876, RIGHT INTO A876, RIGHT INTO A700 TO ITS JUNCTION WITH P728 AT RANK AND RETURN ALONG THE SAME ROUTE OR ALTERNATIVELY P197-3 LEFT INTO LONG ROAD, LOWER ILLOVO ROAD TO ITS JUNCTION WITH WINKLESPRUIT ROAD AT KARREDENE, LEFT INTO WINKLESPRUIT ROAD AND PROCEED TO THE TAXI RANK.
12.5	2206LS2206LS00050307 - WINKLESPRUIT TO DOONSDALE STATION FROM RANK INTO AND ALONG KINGSWAY ROAD TO ITS JUNCTION WITH SOMERSET PLACE, PROCEEDING RIGHT INTO MAIN ROAD TO DOONSDALE STATION AND RETURN ALONG THE SAME ROUTE TO WINKLESPRUIT TAXI RANK.
12.6	2209WC2209WC00050308 - WINKLESPRUIT TO ISIPINGO (PROSPECTON) FROM THE WINKLESPRUIT TAXI RANK, INTO AND ALONG KINGSWAY ROAD (R102), BECOMING PROSPECTON ROAD, RIGHT INTO JOYNER ROAD, LEFT INTO THE AVENUE EAST BECOMING BALTAX ROAD, LEFT INTO JEFFLES ROAD, RIGHT OLD MAIN ROAD, RIGHT INTO JADWAT STREET, LEFT INTO KAJEE STREET RANK AND RETURN ALONG THE SAME ROUTE IN REVERSE. ALTERNATIVE: LEFT JOYNER ROAD OFF RAMP FROM N2 INTO JEFFLES ROAD BECOMING WILCOX ROAD, LEFT INTO PROSPECTON ROAD, LEFT INTO OLD MAIN ROAD, RIGHT INTO JADWAT STREET, LEFT KAJEE STREET TO RANK AND RETURN ALONG THE SAME ROUTE IN REVERSE.



transport

Department:
Transport
Province of KwaZulu-Natal

GAZETTE

LGKZNG13-2020-NOV

REGION: ALL

1)	Application Number: APP0125333	2)	Gazette Number: LGKZNG13-2020-NOV
3)	Applicant: KB SHEZI ID NO. 6106140498089 Association: UMZINTO TAXI OWNERS ASSOCIATION	4)	Applicant Address: PO BOX 1133 UMZINTO 4200
5)	Existing Licence Holder: BV SHEZI ID NO. 4902035466088	6)	Existing Licence Holder Address: P O BOX 11233 UMZINTO 4200
7)	Type of application: NORMAL TRANSFER	8)	Operating Licence Number: LGKZN1003001544
9)	Vehicle Type: MINIBUS	10)	1 X 15 (SEATED) + 0 (STANDING)
11)	Region: UGU-OGWINI		
12.1	<p>2209WC2206LS00053657 - UMZINTO TO SCOTTBURGH & RETURN.</p> <p>DEPART FROM UMZINTO TAXI RANK, TURN LEFT INTO UMZINTO OLD MAIN ROAD, TURN LEFT INTO UMZINTO PARK RYNIE ROAD, DROP OFF AND PICK UP AT UMZINTO SECONDARY SCHOOL POINT, TURN LEFT INTO COURT ROAD DROP OFF AND PICK UP AT OK FOOD MARKET PROCEED AND TURN LEFT INTO R612 DROP OFF AND PICK UP AT UMZINTO PRISON, PROCEED ALONG R612 PICK UP AND DROP OFF AT KWAMELHLOENTOMBI POINT, PROCEED PICK UP AND DROP OFF AT KWA SMITH TURN OFF, PROCEED PICK UP AND DROP OFF AT ELLINGHAM ESTATES TURN OFF, PROCEED ALONG R612, PICK UP AND DROP OFF AT PENNY ROAD (PARK HILL GARAGE) PROCEED ALONG THE SAME ROAD PICK UP AND DROP OFF AT KARIMS LANE, PICK UP AND DROP OFF AT HOME AFFAIRS TURN OFF, DROP OFF AND PICK UP AT CAFÉ ERICA AND TOTAL GARAGE POINT, DROP OFF AND PICK UP AT RAILWAY STATION, DROP OFF AND PICK UP AT CONVENT ROAD TURN OFF, PROCEED ALONG FIRST STREET PARK RYNIE TURN LEFT INTO MAIN STREET, BEACH ROAD, DROP OFF AND PICK AT THE PILLAY MARKET, PROCEED ALONG MAIN STREET AT THE INTERSECTION TURN RIGHT INTO R102 DROP OFF AND PICK UP AT MONTANA POINT, PROCEED ALONG R102 DROP OFF AT SCOTTBURGH MALLTURN OFF, DROP OFF AND PICK UP AT GJ CROOKES HOSPITAL, PROCEED ON THE SAME ROAD INTO SCOTTBURGH TAXI RANK.</p>		
12.2	<p>2209WC2209WC00053649 - UMZINTO TO GHANDINAGER</p> <p>FROM UMZINTO TAXI RANK, TURN RIGHT INTO UMZINTO OLD MAIN ROAD (P197/1), TURN LEFT INTO UNNAMED ROAD TO RIVERSIDE PARK. DROP OF AND PICK UP AT THE PARKING AREA ALONG THE UNNAMED ROAD AT RIVERSIDE PARK. TURN RIGHT BACK INTO UNNAMED ROAD AND TURN LEFT INTO OLD MAIN ROAD P197/1, DROP OFF AND PICK UP AT TEMPLE ROAD TURN OFF ALONG THE SAME OLD MAIN ROAD, DROP OFF AND PICK UP AT HAZELWOOD STORE PROCEED ALONG OLD MAIN ROAD, TURN RIGHT INTO FLAMINGO ROAD LEADING TO GHANDINAGER TOWNSHIP, DROP OFF AND PICK UP AT THE INTERSECTION OF NIGHTINGALE ROAD, DROP OFF AND PICK UP AT INTERSECTION OF NIGHTINGALE AND PELICAN ROAD, TURN RIGHT INTO FALCON ROAD DROP OFF AND PICK UP AT INTERSECTION OF FALCON ROAD, DROP OFF AND PICK UP AT THE INTERSECTION OF NIGHTINGALE AND FALCON ROAD, TURN LEFT INTO NIGHTINGALE ROAD, TURN RIGHT INTO FLAMINGO ROAD, DROP OFF AND PICK AT THE INTERSECTION OF FLAMINGO AND P197/1 (UMZINTO OLD MAIN ROAD), TURN LEFT INTO P197/1 DROP OFF AND PICK UP AT HAZELWOOD STORE, DROP OFF AND PICK TEMPLE ROAD PROCEED ALONG OLD MAIN ROAD P197/1 DROP OFF AND PICK UP AT TURN OFF TO RIVERSIDE PARK PROCEED ALONG THE SAME ROAD AND TURN LEFT INTO UMZINTO TAXI RANK AND DROP PASSENGERS.</p>		
12.3	<p>2209WC31001F10053650 - UMZINTO TO BHIZANA AND RETURN:</p> <p>DEPART FROM UMZINTO TAXI RANK, TURN LEFT AT UMZINTO OLD MAIN ROAD, TURN LEFT ESPERANZA SEZELA ROAD AND TURN RIGHT INTO FREEWAY SOUTHBOUND UNTIL THE END OF THE FREEWAY PROCEED ALONG R61 DIRECT TO BHIZANA TAXI RANK.</p> <p>RETURN:</p> <p>DEPART FROM BHIZANA TAXI RANK AND TURN RIGHT INTO R61 FREEWAY PROCEED STRAIGHT UNTIL BEGINNING OF THE N2 FREEWAY NORTH BOUND AT SOUTHBROOM PROCEED ALONG THE N2 FREEWAY, TURN LEFT AT THE SEZELA INTERSECTION, TURN LEFT AGAIN INTO ESPERANZA SEZELA ROAD, OFF LOAD AT BURTON AND OFF LOAD AT NYUSWA, OFF LOAD AT KWA SHABALALA, OFF LOAD AT GILBHEN, OFF LOAD AT NDLOVIN AND OFF LOAD AT MAHLUBI STORE, OFF LOAD AT BHINIVA, OFF LOAD AT EPULANGWEN, OFF LOAD AT CHIBINI, OFF LOAD AT ESPERANZA, OFF LOAD AT ENGINE MOTOR GARAGE, OFF LOAD AT FNB BANK, OFF LOAD AT KISMET STORE AND OFF LOAD AT CHECKOUT STORE, PASS ROBOT TURN RIGHT AT UMZINTO TAXI RANK AND RETURN.</p>		
12.4	<p>2209WC2209WC00053651 - 4. UMZINTO TO MALANGENI AREA (FORWARD JOURNEY)</p> <p>DEPART FROM THE UMZINTO TAXI RANK, TURN LEFT INTO THE UMZINTO OLD MAIN ROAD, DROP OFF AND PICK UP PASSENGERS AT STANDARD AND FIRST NATIONAL BANKS, TURN LEFT INTO ESPERANZA SEZELA ROAD, DROP AND PICK UP PASSENGERS AT UMZINTO STATION, PROCEED ALONG THE SAME ROAD, DROP AND PICK UP PASSENGERS AT ESPERANZA OLD MILL, DROP AND PICK UP PASSENGERS AT DRIFT STORE, PROCEED ALONG THE SAME ROAD, DROP AND PICK UP PASSENGERS AT D13 INTERSECTION (PLANGWENI), PROCEED ALONG THE SAME ROAD, DROP AND PICK UP PASSENGERS AT EZIMANGWENI, DROP OFF AND PICK UP PASSENGERS AT BENEVA INTERSECTION, DROP AND PICK UP PASSENGERS AT AMAHLUBI STORE (KWAHLANTI), DROP OFF AND PICK UP PASSENGERS AT KWAJIJI INTERSECTION, DROP AND PICK UP PASSENGERS AT NDLOVINI, DROP OFF AND PICK UP PASSENGERS AT GLIBENI INTERSECTION, DROP OFF AND PICK UP PASSENGERS AT SHABALALA POINT, PROCEED ALONG THE SAME ROAD, DROP AND PICK UP AT N2 ON RAMP, PROCEED INTO R102 ROAD, DROP OFF AT N2 SEZELA OFF-RAMP, PROCEED ALONG R102, DROP OFF AND PICK UP PASSENGERS AT OLD SEZELA ROAD INTERSECTION, DROP OFF AND PICK UP AT THE D13 ROAD INTERSECTION, TURN LEFT INTO D13. DROP OFF AND PICK UP AT KWASHANGE LOADING ZONE, PROCEED ALONG D13 ROAD, DROP OFF AND PICK UP AT NKOMBO INTERSECTION THEN TURN RIGHT INTO AN UNNAMED ROAD, PROCEED ALONG THE SAME ROAD, DROP OFF AND PICK UP AT KWAMNGOMA TURN RIGHT INTO D13 ROAD. PROCEED ALONG THE SAME ROAD, PICK UP AND DROP OFF AT MHANGAMKHULU SCHOOL. PROCEED ALONG D13 ROAD UNTIL THE INTERSECTION WITH ESPERANZA SEZELA ROAD, CROSS OVER TO THE UNNAMED ROAD. DROP OFF AND PICK UP AT KWATHUSI, DROP OFF AND PICK UP AT MNGQUBUZENI CIRCLE, PROCEED ALONG THE UNNAMED ROAD. DROP OFF AND PICK UP AT KWAMASITHELA, TURN LEFT INTO BENEVA COMPOUND, DROP OFF AND PICK UP AT MAGUNDENYANA, DROP OFF AND PICK UP AT KWAMTHIYANE. PROCEED ALONG THE UNNAMED ROAD UNTIL BENEVA ESPERANZA SEZELA ROAD INTERSECTION, TURN LEFT INTO ESPERANZA SEZELA ROAD, DROP OFF AND PICK UP AT EZIMANGWENI. DROP OFF AND PICK UP AT PLANGWENI AND ESPERANZA SEZELA ROAD INTERSECTION (PLANGWENI), DROP OFF AND PICK UP AT ECHIBINI, DROP OFF AND PICK UP AT DRIFT STORE TURN OFF. PROCEED ALONG THE SAME ROAD, DROP OFF AND PICK UP AT ESPERANZA LD SUGAR MILL, DROP OFF AND PICK UP AT SOMKHANDI HOSPITAL. DROP OFF AND PICK UP AT UMZINTO STATION, TURN RIGHT INTO UMZINTO OLD MAIN ROAD, DROP OFF AND PICK UP AT STANDARD BANK AND FIRST NATIONAL BANK. DROP OFF AND PICK UP AT KISMET TRADING STORE, DROP OFF AND PICK UP AT CURRY BAR, DROP OFF AD PICK UP AT CHECKOUT. PROCEED ALONG THE SAME ROAD THEN TURN RIGHT INTO UMZINTO TAXI RANK. (PICK UP ARE SUBJECT TO CONDITION 3 BELOW)</p>		



transport

Department:
Transport
Province of KwaZulu-Natal

GAZETTE

LGKZNG13-2020-NOV

REGION: ALL

12.5	<p>2209WC2209WC00053658 - UMZINTO TO DUMISA.</p> <p>FORWARD JOURNEY.</p> <p>FROM UMZINTO TAXI RANK, TURN RIGHT INTO UMZINTO OLD MAIN, TURN LEFT INTO RIVERSIDE PARK, DROP OFF AND PICK UP PASSENGERS AT THE PARKING AREA, PROCEED TO THE UMZINTO OLD MAIN ROAD AND TURN LEFT, ALONG THE MAIN ROAD, DROP OFF AND PICK UP PASSENGERS AT TEMPLE ROAD, DROP OFF AND PICK UP PASSENGERS AT HAZELWOOD STORE, PROCEED ALONG THE OLD MAIN ROAD, TURN LEFT INTO D153 ROAD, PROCEED ALONG THE D153 ROAD, THEN DROP OFF AND PICK UP AT KARIMS, PROCEED ALONG D153 ROAD, DROP OFF AND PICK UP AT OQALWENI, PROCEED ALONG THE D153 ROAD THEN DROP OFF AND PICK UP PASSENGERS AT GODENI, DROP OFF AND PICK UP PASSENGERS AT MALUNGISA, DROP OFF AND PICK UP PASSENGERS AT KWA MAKHANYA, PROCEED ALONG THE SAME D153, DROP OFF AND PICK UP AT KWA NGCOBO, PROCEED ON THE SAME ROAD, DROP OFF AND PICK UP AT KWANTOBELA STORE, DROP OFF AND PICK UP PASSENGERS AT KWAMVUBU ESIQWINI, PROCEED ALONG THE SAME ROAD, DROP AND PICK UP PASSENGERS AT KWADUMISA ERINGINI.</p> <p>FORWARD JOURNEY.</p> <p>PICK UP AND DROP OFF PASSENGERS AT KWADUMISA ERINGINI, PROCEED ALONG D153 ROAD, PICK UP AND DROP AT KWAMBULU ESIQWINI, PROCEED ALONG THE SAME ROAD, PICK UP AND DROP OFF PASSENGERS AT KWANTOBELA STORE PROCEED, PICK UP AND DROP OFF PASSENGERS AT KWANGCOBO STORE, PROCEED ALONG THE SAME ROAD, PICK UP AND DROP OFF PASSENGERS AT EDIPHWINI RANK, PROCEED ALONG THE SAME ROAD, PICK UP AND DROP OFF PASSENGERS AT KWAMAKHANYA, PROCEED PICK UP AND DROP OFF PASSENGERS AT KWAMALUNGISA, PROCEED PICK UP AND DROP OFF AT OQALWENI, PROCEED AND PICK PASSENGERS AT KARIMS, PROCEED ALONG THE SAME ROAD (D153), TURN RIGHT INTO UMZINTO OLD MAIN ROAD, PICK UP AND DROP OFF PASSENGERS AT HAZELWOOD STORE, PROCEED ALONG THE SAME ROAD, PICK UP AND DROP OFF PASSENGERS AT TEMPLE ROAD, PROCEED ALONG THE OLD MAIN ROAD, TURN RIGHT INTO RIVERSIDE PARK PARKING AREA, DROP OFF AND PICK UP PASSENGERS AND RETURN INTO UMZINTO OLD MAIN ROAD, TURN LEFT INTO UMZINTO TAXI RANK.</p>
12.6	<p>2209WC22067A10053656 - 9. UMZINTO TO PORT SHEPSTONE</p> <p>FROM UMZINTO TAXI RANK, TURN LEFT INTO OLD MAIN ROAD, TURN LEFT INTO ESPERANZA TO SEZELA ROAD, TURN RIGHT TO (N2) SOUTH BOUNDARY, TURN LEFT INTO R102, DROP OFF ONLY AT HIBBERDENE ALONG R102, DROP OFF ONLY, AT THE INTERSECTION OF R102 PAIRVIEW MISSION UMZUMBE ROAD, DROP OFF ONLY AT THE INTERSECTION OF R102 AND UMZUMBE STATION ROAD, DROP OFF MELVILLE ROAD INTERSECTION AND R102, DROP OFF ONLY AT SOUTH PORT, TURN OFF ALONG R102, DROP OFF ONLY AT THE SEA PARK ALONG R102, TURN RIGHT INTO AKIEN STREET, TURN LEFT INTO NELSON MANDELA DRIVE, TURN RIGHT INTO RYDER ROAD, PROCEED INTO THE RANK, OFFLOAD AND PICK UP.</p> <p>RETURN JOURNEY.</p> <p>FROM PORT SHEPSTONE TAXI RANK, INTO RYDER ROAD, TURN LEFT INTO SHEPSTONE STREET, TURN RIGHT INTO REYNOLD STREET, TURN RIGHT INTO COLLEY STREET, TURN LEFT INTO BAZLEY STREET, LEFT AGAIN INTO R102, TURN RIGHT AGAIN IN N2 FREEWAY NORTH BOUNDARY, TURN LEFT INTO ESPERANZA SEZELA ROAD, DROP OFF AT BURTON INTERSECTION OF ESPERANZA SEZELA AND R102, DROP OFF AT KWA NYUSWA AT SHABALALA, DROP OFF AT GLIBHENI DROP OFF AT KWAJIJI JUNCTION, TURN RIGHT INTO UMZINTO OLD MAIN ROAD, TURN RIGHT INTO UMZINTO OLD MAIN ROAD, TURN RIGHT INTO UMZINTO TAXI RANK AND OFF LOAD PASSENGERS.</p>
12.7	<p>2209WC2209WC00053652 - UMZINTO TO KELSO</p> <p>DEPART FROM UMZINTO TAXI RANK, TURN LEFT UMZINTO OLD MAIN ROAD, TURN LEFT INTO ESPERANZA SEZELA ROAD PROCEED, TURN LEFT INTO D13 ROAD, PROCEED, TURN LEFT INTO R102, DROP OFF AND PICK UP AT SELBOURNE HOTEL GOLF CLUB, DROP AND PICK UP AT UMDONI PARK ENTRANCE, PROCEED AT TEA GARDEN, DROP OFF AND PICK UP AT AIRES NURSERY TURN OFF, PROCEED ALONG R102, DROP OFF AND PICK UP AT KELSO CLINIC SHELTER, PROCEED AND TURN RIGHT INTO KELSO STATION ROAD, DROP OFF AND PICK UP AT THE STATION, PROCEED ALONG THE SAME ROAD AT HAPPY WANDERERS CARAVAN PARK CIRCLE, DROP OFF AND PICK UP PASSENGERS, TURN BACK ALONG STATION ROAD, TURN RIGHT INTO R102, DROP OFF AND PICK UP AT ABRAMS FARM, TURN OFF, PROCEED ALONG R102, DROP OFF AND PICK UP AT ELLINGHAM ESTATE HOLIDAY RESORT, PROCEED, DROP OFF AND PICK UP AT HALFWAY SERVICE STATION, PROCEED RIGHT INTO R612, PROCEED STRAIGHT TO PARK RYNIE STATION, DROP OFF AND PICK UP PASSENGERS</p> <p>RETURN JOURNEY)</p> <p>DEPART FROM PARK RYNIE STATION, TURN LEFT INTO R612, DROP OFF AND PICK UP PASSENGERS, AT PARK RYNIE SERVICE STATION, TURN LEFT INTO R102, DROP OFF AND PICK UP PASSENGERS AT ABRAMS FARMS, PROCEED ALONG R102, DROP OFF AND PICK UP PASSENGERS AT KELSO STATION ROAD, TURN OFF PROCEED ALONG R102, DROP OFF AND PICK UP PASSENGERS AT THE CLINIC SHELTER, DROP OFF AND PICK UP PASSENGERS AT PENNINGTON TEA GARDENS, TURN OFF , PROCEED, TURN RIGHT INTO D13 ROAD, DROP OFF AND PICK UP PASSENGERS AT NKOMBO POINT, PROCEED ALONG D13 ROAD, AT INTERSECTION, TURN RIGHT INTO SEZELA ESPERANZA ROAD, TURN RIGHT AGAIN INTO OLD MAIN ROAD UMZINTO AND TURN RIGHT INTO UMZINTO TAXI RANK</p>
12.8	<p>2209WC2209WC00053653 - UMZINTO TO SHAYAMOYA (FORWARD JOURNEY)</p> <p>DEPART FROM THE UMZINTO TAXI RANK, TURN LEFT AT THE UMZINTO MAIN ROAD, TURN LEFT INTO TOWN BOARD, PROCEED TO SHAYAMOYA ALONG UMZINTO ROAD, OFF LOAD AT THE TOWNSHIP AND RETURN.</p> <p>(RETURN JOURNEY)</p> <p>DEPART FROM SHAYAMOYA TOWNSHIP, PICK UP AT PASSENGERS, TURN LEFT TO TOWN BOARD, OFF LOAD PASSENGERS, TURN RIGHT AND OFF LOAD AT KWIK FIT, OFF LOAD AT KISMET, OFF LOAD AT ADAMS STORE, PROCEED TO UMZINTO AND OFF LOAD AT UMZINTO TAXI RANK AND OFF LOAD PASSENGERS.</p>
12.9	<p>2209WC2206LS00053659 - UMZINTO TO IFAFA BEACH</p> <p>FROM UMZINTO TAXI RANK TURN LEFT INTO OLD MAIN ROAD UMZINTO. FROM INTERSECTION TURN LEFT ESPERANZA SEZELA ROAD TURN RIGHT TO R102. DROP OFF OR PICK UP BURTON INTERSECTION, DROP OFF / PICK UP / DROP OFF ON PICK UP KWA MAGWAZA JIJI INTERSECTION AND R102. PROCEED ALONG R102 DROP OFF OR PICK UP KWA MAHLOKHOLOKO COMPOUND, PICK UP OR DROP OFF AT INTERSECTION OF R102 AND P560 ROAD (BAZLEY ROAD) DROP OFF OR PICK UP AT INTERSECTION P560 AND LAGOON DRIVE. TURN RIGHT INTO LAGOON DRIVE DROP OFF OR PICK UP AT INTERSECTION OF WATERWOOD HOLIDAY COTTAGES ENTRANCE DROP OFF BAZLEY BEACH CARAVAN CAMPING RESORT.</p> <p>RETURN</p> <p>RETURN ALONG LAGOON DRIVE DROP OFF AND PICK UP WATERWOOD COTTAGES, DROP OFF OR PICK UP P560 LAGOON DRIVE TURN LEFT INTO P560 DROP OFF OR PICK UP AT THE INTERSECTION OF P560 AND R102 (KINGSDALE) TURN LEFT INTO R102 DROP OFF OR PICK UP AT THE BANANA FARM ENTRANCE. RETURN ALONG R102 DROP OFF AND PICK UP AT KWA MAHLOKHOLOKO COMPOUND PROCEED ALONG R102, DROP OFF OR PICK UP KWA BURTON INTERSECTION TURN LEFT TO ESPERANZA SEZELA ROAD DROP OFF AND PICK UP KWA NYUSWA, DROP OFF AND PICK UP AT NDLOVINI, DROP OFF PICK UP KWA JIJI JUNCTION, DROP OFF AND PICK UP KWAHLANTI, DROP OFF AND PICK UP AT BENEVA INTERSECTION, DROP OFF AND PICK UP ECHIBINI, DROP OFF AND PICK UP AT ESPERANZA DRIFT STORE TURN OFF DROP OFF AND PICK UP UMZINTO RAILWAY STATION, DROP OFF AT UMZINTO MOTOR GARAGE AND PICK UP TURN RIGHT TO UMZINTO OLD MAIN ROAD AT FNB DROP OFF AND PICK UP PROCEED ALONG MAIN ROAD PICK UP AND DROP OFF UMZINTO TOWN BOARD PROCEED ALONG MAIN ROAD, DROP OFF AT QUICK FIT OR PICK UP DROP OFF OR PICK UP AT KISMET TRADING STORE PICK UP OR DROP OFF AT ADAMS DROP OFF, OR PICK UP AT CURRY BAR, DROP OFF OR PICK UP AT CHECKOUT PROCEED ALONG MAIN ROAD TURN RIGHT INTO THE TAXI RANK.</p> <p>(PICK UP ARE SUBJECT TO CONDITION 3 BELOW)</p>



transport

Department:
Transport
Province of KwaZulu-Natal

GAZETTE

LGKZNG13-2020-NOV

REGION: ALL

12.10	<p>2209WC2209WC00053654 - UMZINTO TO LUSIKISIKI.</p> <p>FORWARD JOURNEY.</p> <p>DEPART FROM UMZINTO TAXI RANK AND TURN LEFT AT UMZINTO OLD MAIN ROAD, TURN LEFT INTO ESPERANZA SEZELA ROAD, TURN RIGHT INTO N2 FREEWAY SOUTH BOUND UNTIL THE END OF THE FREEWAY AND PROCEED ALONG R61 DIRECT TO LUSIKISIKI MUNICIPALITY TAXI RANK.</p> <p>RETURN JOURNEY.</p> <p>DEPART FROM LUSIKISIKI TAXI RANK, TURN RIGHT INTO R61 FREEWAY, PROCEED STRAIGHT UNTIL THE BEGINNING OF N2 FREEWAY NORTH BOUND AT SOUTH BROOM, PROCEED ALONG THE N2 FREEWAY, TURN LEFT AT SEZELA INTER CHANGE, TURN LEFT AGAIN INTO ESPERANZA SEZELA ROAD, OFF LOAD PASSENGERS AT EPULANGWENI, OFF LOAD PASSENGERS AT CHIBINI AND OFF LOAD PASSENGERS AT ESPERANZA, OFF LOAD AT ENGINE GARAGE, OFF LOAD KISMET STORE AND OFF LOAD AT CHECKOUT STORE UMZINTO, PASS ROBOTS, TURN RIGHT, OFF LOAD PASSENGERS AT UMZINTO TAXI RANK.</p>
12.11	<p>2209WC2206LS00053655 - UMZINTO TO PORT ST. JOHNS (FORWARD JOURNEY)</p> <p>DEPART FROM UMZINTO TAXI RANK, TURN LEFT UMZINTO OLD MAIN ROAD, TURN LEFT INTO ESPERANZA SEZELA ROAD, TURN RIGHT INTO N2 FREEWAY SOUTH BOUND, UNTIL END OF FREEWAY, PROCEED ALONG R61, DIRECT TO PORT ST. JOHNS MUNICIPALITY TAXI RANK.</p> <p>(RETURN JOURNEY)</p> <p>DEPART FROM PORT ST. JOHNS TAXI RANK, TURN RIGHT INTO R61, PROCEED STRAIGHT UNTIL THE BEGINNING OF N2 FREEWAY NORTH BOUND, AT SOUTH BROOM, PROCEED ALONG THE N2 FREEWAY, TURN LEFT AT THE SEZELA INTERCHANGE, TURN LEFT AGAIN INTO ESPERANZA SEZELA ROAD, OFF LOAD AT BURTON POINT AND OFF LOAD PASSENGERS AT NYUSWA TURN OFF, OFF LOAD AT SHABALALA POINT, OFF LOAD AT GILIBHENI, OFF LOAD PASSENGERS AT NDLOVINI, OFF LOAD PASSENGERS AT MAHLUBI STORE, OFF LOAD PASSENGERS, BENEVA OFF LOAD PASSENGERS AT PULANGWENI, OFF LOAD PASSENGERS AT CHIBINI, OFF LOAD PASSENGERS AT ESPERANZA, OFF LOAD AT ENGEN GARAGE, OFF LOAD AT FNB AND STANDARD BANK, OFF LOAD PASSENGERS AT KISMET STORE, TURN RIGHT AT UMZINTO TAXI RANK, OFF LOAD PASSENGERS.</p>



transport

Department:
Transport
Province of KwaZulu-Natal

GAZETTE

LGKZNG13-2020-NOV

REGION: ALL

1) Application Number: APP0125336	2) Gazette Number: LGKZNG13-2020-NOV
3) Applicant: GT DLAMINI ID NO. 6811300616087 Association: AMAOTI TAXI OWNERS ASSOCIATION	4) Applicant Address: 17 BRICKFLIED ROAD NEWLANDS WEST, DURBAN KWA ZULU NATAL 4037
5) Existing Licence Holder: NOT APPLICABLE ID NO. NOT APPLICABLE	6) Existing Licence Holder Address: NOT APPLICABLE
7) Type of application: NEW OPERATING LICENCE	8) Operating Licence Number: NOTAVAILABLE
9) Vehicle Type: MINIBUS	10) 1 X 15 (SEATED) + 0 (STANDING)
11) Region: GREATER NORTH	
12.1	<p>2206RT2206LS00053486 - AMAOTI TO DURBAN FROM ANY OF THE INNER CIRCLE POINTS/RANKS (INTERNAL) ON ROAD D403, (MFEKA'S KRAAL), ALONG D403 PASSING LANGALIBALELE SCHOOL, LEFT INTO MR93, INTO KWAMASHU HIGHWAY (M25), INTO NORTH COAST ROAD (R102), INTO UMGENI ROAD – (INTO SOLDIER'S WAY, RIGHT INTO QUEEN STREET, RIGHT INTO FIELD STREET AND PROCEED TO SOLDIER'S WAY TAXI RANK), OR RIGHT INTO LEOPOLD STREET, RIGHT INTO WARWICK AVENUE, INTO CENTENARY ROAD AND PROCEED TO CENTENARY ROAD TAXI RANK.</p> <p>ALTERNATIVE ROUTE ALONG THE ABOVE ROUTE INTO KWAMASHU HIGHWAY (M25), TURN RIGHT INTO THE ON-RAMP TO THE N2, LEFT INTO THE ON-RAMP TO THE N3, ALONG THE N3, INTO OLD DUTCH ROAD, - (LEFT INTO CENTENARY ROAD AND PROCEED TO CENTENARY ROAD TAXI RANK), OR (INTO ALICE STREET, RIGHT INTO SOLDIER'S WAY, RIGHT INTO SOLDIER'S WAY TAXI RANK).</p> <p>ALTERNATIVE ROUTE ALONG ROUTE (1) ABOVE, INTO KWAMASHU HIGHWAY (M25), TURN RIGHT INTO THE ON-RAMP TO THE N2, ALONG THE N2 – (TURN LEFT INTO THE OFF-RAMP TO INANDA ROAD (M21), INTO SEA COW LAKE ROAD, RIGHT INTO NORTH COAST ROAD, OR, TURN LEFT INTO THE OFF-RAMP TO INANDA ROAD (M21), ALONG THE OFF-RAMP, LEFT INTO UMGENI ROAD (M19), ALONG M19 – INTO UMGENI ROAD (R102), AND PROCEED TO SOLDIER'S WAY OR CENTENARY ROAD TAXI RANK USING ROUTE (1) ABOVE.</p> <p>FROM OHLANGE CASH AND CARRY ON WESTHAM DRIVE, ALONG THE ROAD LEADING TO D403, - (RIGHT ALONG AND LEFT INTO D403, OR, FOLLOW THE ROAD WHICH GOES PASS OHLANGE HIGH SCHOOL ON THE SOUTH SIDE) – LEFT INTO MR93, INTO KWAMASHU HIGHWAY (M25), AND ALONG ANY OF THE ROUTES DETAILED ABOVE.</p> <p>RETURN ROUTE: DURBAN TO AMAOTI FROM SOLDIER'S WAY TAXI RANK INTO FIELD STREET, INTO ALBERT STREET, INTO UMGENI ROAD, INTO NORTH COAST ROAD, INTO KWAMASHU HIGHWAY (M25), ALONG M25, INTO MAIN ROAD 93, ALONG MR93, TURN RIGHT INTO D403, ALONG D403 PASSING LANGALIBALELE SCHOOL, AND PROCEED TO ANY OF THE INNER CIRCLE POINTS OR INFORMAL RANKS ON ROAD D403 (MFEKA'S KRAAL). RESTRICTED FROM PICKING UP AT KWA LANGALIBALELE SCHOOL ON THE FORWARD JOURNEY AND FROM SETTING DOWN ON THE RETURN JOURNEY.</p> <p>ALTERNATIVE ROUTE FROM SOLDIER'S WAY TAXI RANK INTO FIELD STREET, LEFT INTO LEOPOLD STREET, ALONG LEOPOLD STREET, INTO CANONGATE ROAD, INTO THE N3 WESTERN FREEWAY, ALONG THE N3, LEFT INTO THE ON-RAMP TO THE N2, INTO N2, ALONG THE N2, LEFT INTO THE OFF-RAMP TO KWAMASHU HIGHWAY (MR25), INTO MR93, AND CONTINUE AS PER THE RETURN ROUTE 1 ABOVE.</p> <p>RETURN ROUTE FROM CENTENARY ROAD TAXI RANK, RIGHT INTO MARKET ROAD LEFT INTO ALICE STREET, LEFT INTO ALBERT STREET, INTO UMGENI ROAD, INTO NORTH COAST ROAD, INTO KWAMASHU HIGHWAY (M25), INTO MR93 AND CONTINUE AS PER THE RETURN ROUTE ALTERNATIVE RETURN ROUTE.</p>
12.2	<p>2206RT2206LS00053487 - AMAOTI TO DURBAN CBD FROM ANY OF THE INNER CIRCLE POINTS / INFORMAL RANKS (AMAOTI), ON ROAD D403, (MFEKA'S KRAAL), ALONG D403, PASSING LANGALIBALELE SCHOOL, LEFT INTO MAIN ROAD 93, ALONG MR93, INTO KWAMASHU HIGHWAY (M25), INTO NORTH COAST ROAD (R102), ALONG NORTH COAST ROAD INTO UMGENI ROAD, LEFT INTO ARGYLE ROAD, RIGHT INTO BRICKHILL ROAD, INTO POINT ROAD, OFF-LOADING PASSENGERS ALONG POINT ROAD, TURN RIGHT INTO BAY TERRACE, RIGHT INTO STANGER STREET, LEFT INTO ORDNANCE ROAD, LEFT INTO SOLDIER'S WAY, RIGHT INTO QUEEN STREET, RIGHT INTO FIELD STREET - (AND PROCEED TO SOLDIER'S WAY TAXI RANK, OR, LEFT INTO LEOPOLD STREET, RIGHT INTO WARWICK AVENUE, INTO CENTENARY ROAD AND PROCEED TO CENTENARY ROAD TAXI RANK). AND RETURN TO AMAOTI ALONG ROUTE 1.5 TO 1.8.</p>
12.3	<p>2206RT2206LS00053488 - AMAOTI TO MOUNT EDGEcombe FROM ANY OF THE INNER CIRCLE POINTS / INFORMAL RANKS (AMAOTI) ON ROAD D403 (MFEKA'S KRAAL), ALONG ROAD D403, PASSING LANGALIBALELE SCHOOL, TURN LEFT INTO MAIN ROAD 93, INTO KWAMASHU HIGHWAY (M25), LEFT INTO THE ON-RAMP TO THE N2, LEFT ALONG THE N2, TURN LEFT INTO M41 OFF-RAMP, LEFT INTO METROPOLITAN ROUTE (M41), INTO MOUNT EDGEcombe, OUTSIDE THE HOTEL AND RETURN.</p>
12.4	<p>2206RT2206LS00053489 - 1. AMAOTI TO CROSS ROADS (KWAMASHU). FROM AMAOTI (INNER CIRCLE POINTS), ALONG D403 PASS LANGALIBALELE SCHOOL, LEFT INTO MAIN ROAD 93, ALONG MR93, INTO KWAMASHU HIGHWAY (M25), TURN LEFT INTO THE OFF-RAMP TO MALANDELA ROAD / MR93 (CROSS ROADS) TAXI RANK AND RETURN ALONG THE SAME ROUTE.</p> <p>RETURN ROUTE 4 4.2. KWAMASHU CROSS ROADS TO AMAOTI FROM KWAMASHU CROSS ROADS TAXI RANK (CORNER OF MALANDELA ROAD / MR93), INTO MALANDELA ROAD, LEFT INTO THE ON-RAMP TO KWAMASHU HIGHWAY (M25), INTO MAIN ROAD 93, ALONG MAIN ROAD 93, TURN RIGHT INTO D403, ALONG D403, PASSING LANGALIBALELE SCHOOL AND PROCEED TO ANY OF THE INNER CIRCLE POINTS / INFORMAL RANKS ON ROAD D403 IN AMAOTI.</p>



transport

Department:
Transport
Province of KwaZulu-Natal

GAZETTE

LGKZNG13-2020-NOV

REGION: ALL

12.5	<p>2206RT2206LS00053490 - AMAOTI TO BESTER'S TAXI RANK.</p> <p>FROM AMAOTI (INNER CIRCLE POINTS) ALONG D403, PASS LANGALIBALELE SCHOOL, LEFT INTO MAIN ROAD 93, ALONG MR93, INTO KWAMASHU HIGHWAY (M25), LEFT INTO THE OFF-RAMP TO INDUSTRIAL PARK ROAD AND PROCEED ALONG THE ON-RAMP TO M25, TURN RIGHT INTO BESTER'S TAXI RANK AND RETURN ALONG THE SAME ROUTE.</p> <p>RETURN ROUTE</p> <p>5.2. BESTER'S TAXI RANK TO AMAOTI</p> <p>FROM BESTER'S TAXI RANK (CORNER INDUSTRIAL PARK ROAD / MR93), INTO INDUSTRIAL PARK ROAD, RIGHT INTO THE ON-RAMP TO MAIN ROAD 93, ALONG MR93, TURNING RIGHT INTO D403, ALONG D403 PASSING LANGALIBALELE SCHOOL AND PROCEED TO ANY OF THE INNER CIRCLE POINTS / INFORMAL RANKS ON ROAD D403 IN AMAOTI.</p> <p>5.3. ALTERNATIVELY</p> <p>FROM BESTER'S TAXI RANK, RIGHT INTO INDUSTRIAL PARK ROAD, LEFT INTO FERNHAM DRIVE, LEFT INTO LENHAM DRIVE, LEFT INTO WESTHAM DRIVE, RIGHT INTO D403 AND PROCEED TO ANY OF THE INNER CIRCLE POINTS / INFORMAL RANKS ON ROAD D403 IN AMAOTI.</p>
12.6	<p>2206RT2206U200053491 - AMAOTI TO VERULAM</p> <p>FROM AMAOTI (INNER CIRCLE POINTS) ZWELISHA INFORMAL RANK, MFEKA'S KRAAL, ON ROAD D403, ALONG D403 PASSING LANGALIBALELE SCHOOL, LEFT INTO MAIN ROAD 92, ALONG MR93 INTO KWAMASHU HIGHWAY, LEFT INTO THE ON-RAMP TO THE PROVINCIAL ROAD (R102), ALONG R102, RIGHT INTO WICKS STREET, TURN LEFT INTO TODD STREET, RIGHT INTO IRELAND STREET AND PROCEED TO AN APPROVED TAXI RANK ON IRELAND STREET AND RETURN.</p>
12.7	<p>2206RT2206U800053492 - AMAOTI TO UMHLANGA ROCKS</p> <p>FROM ANY OF THE INNER CIRCLE POINTS / INFORMAL RANKS ON ROAD D403 (MFEKA'S KRAAL), ALONG D403, TURNING LEFT JOINING WESTHAM DRIVE, LEFT INTO LENHAM DRIVE, RIGHT INTO NORTHERN DRIVE, LEFT INTO PHOENIX HIGHWAY, ALONG PHOENIX HIGHWAY, TURNING RIGHT INTO THE ON-RAMP TO M41, ALONG M41, LEFT INTO THE OFF-RAMP TO UMHLANGA ROCKS DRIVE (M12), LEFT INTO UMHLANGA ROCKS DRIVE, ALONG M12, TURN RIGHT INTO LIGHTHOUSE ROAD, LEFT INTO TANAGER WAY AND PROCEED TO AN APPROVED TAXI RANK ON TANAGER WAY.</p>
12.8	<p>KZN601NS116977 - AMAOTI TO VERULAM</p> <p>FROM AMAOTI TAXI RANK (D403) TURN RIGHT TO AN UNNAMED ROAD, PASS KWAGINGA PRIMARY SCHOOL, PICK UP PASSENGERS AND RETURN ON AN UNNAMED ROAD, TURN RIGHT TO D403, AND THEN TURN RIGHT TO UNNAMED ROAD, PASS AMAOTI ISLAMI CENTRE, PICK UP PASSENGERS, RETURN AFTER 0.8 KM TURN RIGHT TO D403, LEFT TO MTIYEDWA SITHOLE, RIGHT TO FANA KHUMALO STREET, PICK UP PASSENGERS, RIGHT TO ZONDI WAY PICK UP PASSENGERS, RIGHT TO SIBONGILE NGCOBO STREET, PICK UP PASSENGERS, LEFT TO RAMBO KHOZA STREET PICK UP PASSENGERS, RIGHT TO XOLANI MYEZA STREET, PICK UP PASSENGERS, LEFT TO UKHOZI DRIVE BECOMING 20354 STREET, PICK UP PASSENGERS, PASS SIPHESIHLE SECONDARY SCHOOL, LEFT TO JABU NGCOBO PICK UP AND PASSENGERS, RIGHT TO HILTOP ROAD, PICK UP PASSENGERS, RETURN ON HILTOP ROAD AND TURN RIGHT TO JABU NGCOBO DRIVE, RIGHT TO SPRING WOOD PICK UP PASSENGERS, INTO NO.4 AREA PICK UP PASSENGERS, RIGHT TO JABU NGCOBO DRIVE, RIGHT TO BUFFELLS DRIVE PICK UP PASSENGER AND LEFT TO RIVERVIEW ROAD, PASS ZENZELENI PRIMARY SCHOOL, PICK UP PASSENGERS, RIGHT TO JABU NGCOBO, LEFT TO UNNAMED ROAD, PICK UP PASSENGERS, AND RETURN ON D827, PICK UP PASSENGERS, ALONG JABU NGCOBO INTO WICK STREET SET DOWN PASSENGERS, LEFT TO MOSS STREET LEFT TO IRELAND STREET TAXI RANK AND RETURN ON THE SAME ROUTE.</p> <p>NOTE: IT WAS NOTED THAT THE ASSOCIATION IS PICK UP PASSENGERS ALONG THE ENTIRE ROUTE UNTIL THE DESTINATION.</p>



transport

Department:
Transport
Province of KwaZulu-Natal

GAZETTE

LGKZNG13-2020-NOV

REGION: ALL

1)	Application Number: APP0125345	2)	Gazette Number: LGKZNG13-2020-NOV
3)	Applicant: P M QWABE ID NO. 6901275543083 Association: DASSENHOEK TAXI ASSOCIATION	4)	Applicant Address: HOUSE NO 2477 NXALA ROAD NGINA 3604
5)	Existing Licence Holder: NOT APPLICABLE ID NO. NOT APPLICABLE	6)	Existing Licence Holder Address: NOT APPLICABLE
7)	Type of application: NEW OPERATING LICENCE	8)	Operating Licence Number: NOTAVAILABLE
9)	Vehicle Type: MINIBUS	10)	1 X 13 (SEATED) + 0 (STANDING)
11)	Region: DURBAN WEST		
12.1	196RCN8500T676 - DASSENHOEK TO RK KHAN HOSPITAL FROM DASSENHOEK TAXI RANK LEFT TO MILKY WAY ROAD, STRAIGHT TO ROBOT, TURN RIGHT TO M1, TURN LEFT TO M34, TURN RIGHT TO KLAARWATER ROAD, RIGHT INTO WIGGIN WALK, RIGHT TO SHALLCROSS ROAD, LEFT INTO RK KHAN CIRCLE INTO RK KHAN HOSPITAL.		
12.2	2206NB21004R00047939 - DASSENHOEK TO DURBAN FROM DASSENHOEK TAXI RANK INTO MILKY WAY, PROCEED STRAIGHT AND TURN LEFT INTO OLD RICHMOND ROAD M1 WHICH BECOMES RICHMOND ROAD, TURN RIGHT ONTO THE N3 FREE WAY RAMP TOWARDS DURBAN, PROCEED ALONG OLD DUTCH ROAD WHICH BECOMES ALICE STREET THEN RIGHT INTO MARKET ROAD AND RIGHT AGAIN INTO SERVICE ROAD THEN PROCEED TO UNIVERSITY AVENUE RANK NO.98 FROM RANK NO.98 UNIVERSITY AVENUE TURN RIGHT INTO LANCERS ROAD AND RIGHT INTO ALI WAL ROAD THEN INTO CANON GATE ROAD AND PROCEED ONTO THE N3 FREE WAY RAMP, PROCEED ALONG N3 FREE WAY AND TURN LEFT INTO RICHMOND ROAD M1 WHICH BECOMES OLD RICHMOND ROAD, TURN RIGHT ONTO MILKY WAY THEN THE REST IS THE SAME AS FORWARD ROUTE.		
12.3	2206NB2206NB00048583 - CONDITIONS: 1. PASSENGERS MAY BE PICKED UP AND/OR SET DOWN ONLY AT DESIGNATED TAXI RANKS OR TAXI STOPS, WHICH EXCLUDE BUS STOPS. 2. ON INBOUND TRIP TO DURBAN, NO PASSENGERS MAY BE PICKED UP END ROUTE FROM ENTERING N3, UNTIL REACHING UNIVERSITY AVENUE TAXI RANK. 3. ON THE RETURN TRIP TO DASSENHOEK, NO PASSENGERS MAY BE SET DOWN UNTIL REACHING MILKY WAY. 4. ENTRY OR RANKING ON PRIVATE PROPERTY IS NOT PERMITTED WITHOUT THE WRITTEN PERMISSION OF THE LANDLORD, A COPY OF WHICH MUST BE SUPPLIED TO THE BOARD. 5. WITHOUT HAVING ENTERED INTO AN AGREEMENT WITH OTHER OPERATORS ON A COMMON ROUTE AS CONTEMPLATED BY SECTION 88(2)(B) OF ACT 22 OF 2000, THE PICKING UP OR SETTING DOWN OF PASSENGERS ON SUCH ROUTE IS NOT PERMITTED. A COPY OF SUCH AGREEMENT MUST BE SUPPLIED TO THE BOARD. 6. AT RANKS, WHETHER ON-STREET OR OFF-STREET, ONLY THE TAXIS THAT CAN BE ACCOMMODATED IN THE DEMARCATED AREA MAY OCCUPY THE RANK. EXCESS VEHICLES MUST HOLD ELSEWHERE.		
12.4	2206NB2206NB00048584 - CHARTER SERVICE FROM DASSENHOEK TO POINT WITHIN PROVINCE OF KZN ONLY. NO PICKING UP OR SETTING DOWN OF PASSENGERS EN ROUTE.		
12.5	2206NB2206R400047940 - DASSENHOEK TO WESTMEAD VIA MARIANRIDGE, KTT, NPA AND SURPRISE FARM. FROM: DASSENHOEK TAXI RANK PROCEED ALONG MULKY AND TURN LEFT INTO M1 WHICH BECOMES RICHMOND ROAD, TURN LEFT INTO SWANFIELD ROAD, LEFT INTO AUBREY ROAD THEN LEFT INTO GILITS ROAD AND LEFT INTO WESTMEAD TAXI STOP. RETURN: FROM: WESTMEAD TAXI STOP TURN RIGHT INTO SWANFIELD ROAD, RIGHT INTO RICHMOND ROAD, WHICH BECOMES M1, TURN RIGHT INTO MILKY WAY AND PROCEED TO DASSENHOEK.		
12.6	2206NB2206RK00047938 - DASSENHOEK TO PINETOWN VIA GERMANY. FROM DASSENHOEK TAXI RANK TURN LEFT INTO MILKY WAY, PROCEED AND TURN LEFT INTO OLD RICHMOND ROAD M1 WHICH BECOMES RICHMOND ROAD THEN TURN LEFT INTO GLENUEGIE ROAD, TURN RIGHT INTO LAUTH AND THEN LEFT INTO CROMPTON STREET, TURN LEFT INTO SHEPSTONE ROAD, RIGHT INTO ESCOMBE ROAD AND LEFT INTO CHELSEA AVENUE AND LEFT INTO NEW GERMANY SHOPPING CENTRE. RETURN: FROM NEW GERMANY DROP OFF/PICK UP POINT TURN RIGHT INTO CHELSEA AVENUE AND THEN RIGHT INTO ESCOMBE ROAD, LEFT INTO SHEPSTONE ROAD AND RIGHT INTO CROMPTON PROCEED AND TURN RIGHT INTO OLD MAIN ROAD THEN LEFT INTO ANDERSON STREET TAXI RANK IN PINETOWN, TURN LEFT INTO OLD MAIN ROAD WHICH BECOME RICHMOND ROAD M1 THEN THE REST IS THE SAME AS FORWARD ROUTE.		



transport

Department:
Transport
Province of KwaZulu-Natal

GAZETTE

LGKZNG13-2020-NOV

REGION: ALL

1) Application Number: APP0125346	2) Gazette Number: LGKZNG13-2020-NOV
3) Applicant: T MBEJE ID NO. 0103076098088 Association: ZWARTKOP TAXI ASSOCIATION	4) Applicant Address: 915 GANDAGANDA AREA SWEETWATERS PIETERMARITZBURG 3201
5) Existing Licence Holder: BN MBEJE ID NO. 8206015334084	6) Existing Licence Holder Address: PO BOX 72891 PIETERMARITZBURG KWA ZULU NATAL 3200
7) Type of application: DECEASED TRANSFER	8) Operating Licence Number: LGKZN0403002299
9) Vehicle Type: MINIBUS	10) 1 X 15 (SEATED) + 0 (STANDING)
11) Region: UMGUNGUNDLOVU	
12.1	22068T22068T00051191 - HILTON COLLEGE TO PIETERMARITZBURG FROM HILTON COLLEGE INTO MR139, INTO HILTON (QUARRY SHOPPING CENTRE), RETURN TO N3 INTERSECTION AND RIGHT INTO N3, INTO DUNCAN MCKENZIE, AND INTO HYSLOP ROAD, INTO COMMERCIAL ROAD AND LEFT INTO LONGMARKET STREET AND LEFT INTO FREEDOM SQUARE(NEW TAXI RANK). FROM CITY TERMINAL (FREEDOM SQUARE), RIGHT INTO CHURCH STREET, LEFT INTO BOSHOFF STREET, INTO CHATTERTON ROAD, INTO THE N3, INTO HILTON (QUARRY SHOPPING CENTRE), RETURN TO HILTON AND PROCEED TO HILTON COLLEGE; AS PER THE FORWARD ROUTE IN REVERSE; FROM CITY TERMINAL (FREEDOM SQUARE), RIGHT INTO CHURCH STREET, AND LEFT INTO N3, INTO HILTON (QUARRY SHOPPING CENTRE), RETURN TO HILTON AND PROCEED TO HILTON COLLEGE AS PER THE FORWARD ROUTE IN REVERSE.
12.2	22068822068T00051192 - ZAYEKA TO PIETERMARITZBURG FROM ZAYEKA-BHEKIZIZWE SCHOOL (D1132), INTO AND ALONG P399 INTO ZM109, INTO MR139, INTO SWEETWATERS ROAD, INTO SWARTKOP ROAD, INTO MAYORS WALK (M80), INTO AND ALONG BERG STREET TO THE RANK AT THE CORNER OF RETIEF AND BERG STREET FROM RETIEF STREET TERMINAL INTO BERG STREET, LEFT INTO EAST STREET, LEFT INTO BOOM STREET, RIGHT INTO RETIEF STREET, LEFT INTO VICTORIA ROAD WHICH BECOMES WINSTON ROAD AND RIGHT INTO MAYORS WALK WHICH BECOMES SWARTKOP ROAD AND INTO SWEETWATERS ROAD (M80), INTO M139, INTO ZM109, INTO P399 AND PROCEED TO ZAYEKA- BHEKIZIZWE SCHOOL (D1132).
12.3	22068T22068T00051193 - 4.1 FROM BHOBHONOMA (D1130) TO PIETERMARITZBURGH, RETIEF STREET TERMINAL. INBOUND: FROM BHOBHONOMA, INTO AND ALONG P399 INTO ZM109, INTO MR139, INTO SWEETWATERS ROAD, INTO SWARTKOP ROAD, INTO MAYORS WALK (M80), INTO AND ALONG BERG STREET TO THE RANK AT THE CORNER OF RETIEF AND BERG STREET. 4.2 FROM RETIEF STREET TERMINAL TO BHOBHONOMA (D1130). OUTBOUND: FROM RETIEF STREET TERMINAL INTO BERG STREET, LEFT INTO EAST STREET, LEFT INTO BOOM STREET, RIGHT INTO RETIEF STREET, LEFT INTO VICTORIA ROAD WHICH BECOMES WINSTON ROAD AND RIGHT INTO MAYORS WALK WHICH BECOMES SWARTKOP ROAD AND INTO SWEETWATERS ROAD (M80), INTO M139, INTO ZM109, INTO P399 AND PROCEED TO BHOBHONOMA.
12.4	22068T238N1W00051194 - 5.1 FROM EZIBONIVINI TO RETIEF STREET TERMINAL. INBOUND: FROM EZIBONIVINI, INTO AND ALONG P399 INTO ZM109, INTO MR139, INTO SWEETWATERS ROAD, INTO SWARTKOP ROAD, INTO MAYORS WALK (M80), INTO AND ALONG BERG STREET TO THE RANK AT THE CORNER OF RETIEF AND BERG STREET. 5.2 FROM RETIEF STREET TERMINAL TO EZIBONIVINI (P142). OUTBOUND: FROM RETIEF STREET TERMINAL INTO BERG STREET, LEFT INTO EAST STREET, LEFT INTO BOOM STREET, RIGHT INTO RETIEF STREET, LEFT INTO VICTORIA ROAD WHICH BECOMES WINSTON ROAD AND RIGHT INTO MAYORS WALK WHICH BECOMES SWARTKOP ROAD AND INTO SWEETWATERS ROAD (M80), INTO M139, INTO ZM109, INTO P399 AND PROCEED TO EZIBONIVINI.
12.5	22068T22068T00051197 - 6.1. FROM MBUTSHANA (A3683) TO HILTON HOTEL. INBOUND: FROM MBUTSHANA, INTO P139 AND PROCEED TO HILTON HOTEL DIRECT. 6.2. FROM HILTON HOTEL TO MBUTSHANA (A3683). OUTBOUND: FROM HILTON HOTEL, INTO P 139 AND PROCEED TO MBUTSHANA DIRECT.
12.6	22068T238N1W00051202 - MBUTSHANA TO RETIEF STREET (PIETERMARITZBURG) FROM MBUTSHANA, INTO AND ALONG P399 INTO ZM109, INTO MR139, INTO SWEETWATERS ROAD, INTO SWARTKOP ROAD, INTO MAYORS WALK (M80), INTO AND ALONG BERG STREET TO THE RANK AT THE CORNER OF RETIEF AND BERG STREET. OUTBOUND FROM RETIEF STREET TERMINAL INTO BERG STREET, LEFT INTO EAST STREET, LEFT INTO BOOM STREET, RIGHT INTO RETIEF STREET, LEFT INTO VICTORIA ROAD WHICH BECOMES WINSTON ROAD AND RIGHT INTO MAYORS WALK WHICH BECOMES SWARTKOP ROAD AND INTO SWEETWATERS ROAD (M80), INTO M139, INTO ZM109, INTO P399 AND PROCEED TO MBUTSHANA.



transport

Department:
Transport
Province of KwaZulu-Natal

GAZETTE

LGKZNG13-2020-NOV

REGION: ALL

1)	Application Number: APP0125347	2)	Gazette Number: LGKZNG13-2020-NOV
3)	Applicant: P M QWABE ID NO. 6901275543083 Association: DASSENHOEK TAXI ASSOCIATION	4)	Applicant Address: HOUSE NO 2477 NXALA ROAD NGINA 3604
5)	Existing Licence Holder: NOT APPLICABLE ID NO. NOT APPLICABLE	6)	Existing Licence Holder Address: NOT APPLICABLE
7)	Type of application: NEW OPERATING LICENCE	8)	Operating Licence Number: NOTAVAILABLE
9)	Vehicle Type: MINIBUS	10)	1 X 14 (SEATED) + 0 (STANDING)
11)	Region: DURBAN WEST		
12.1	196RCN8500T676 - DASSENHOEK TO RK KHAN HOSPITAL FROM DASSENHOEK TAXI RANK LEFT TO MILKY WAY ROAD, STRAIGHT TO ROBOT, TURN RIGHT TO M1, TURN LEFT TO M34, TURN RIGHT TO KLAARWATER ROAD, RIGHT INTO WIGGIN WALK, RIGHT TO SHALLCROSS ROAD, LEFT INTO RK KHAN CIRCLE INTO RK KHAN HOSPITAL.		
12.2	2206NB21004R00047939 - DASSENHOEK TO DURBAN FROM DASSENHOEK TAXI RANK INTO MILKY WAY, PROCEED STRAIGHT AND TURN LEFT INTO OLD RICHMOND ROAD M1 WHICH BECOMES RICHMOND ROAD, TURN RIGHT ONTO THE N3 FREE WAY RAMP TOWARDS DURBAN, PROCEED ALONG OLD DUTCH ROAD WHICH BECOMES ALICE STREET THEN RIGHT INTO MARKET ROAD AND RIGHT AGAIN INTO SERVICE ROAD THEN PROCEED TO UNIVERSITY AVENUE RANK NO.98 FROM RANK NO.98 UNIVERSITY AVENUE TURN RIGHT INTO LANCERS ROAD AND RIGHT INTO ALI WAL ROAD THEN INTO CANON GATE ROAD AND PROCEED ONTO THE N3 FREE WAY RAMP, PROCEED ALONG N3 FREE WAY AND TURN LEFT INTO RICHMOND ROAD M1 WHICH BECOMES OLD RICHMOND ROAD, TURN RIGHT ONTO MILKY WAY THEN THE REST IS THE SAME AS FORWARD ROUTE.		
12.3	2206NB2206NB00048583 - CONDITIONS: 1. PASSENGERS MAY BE PICKED UP AND/OR SET DOWN ONLY AT DESIGNATED TAXI RANKS OR TAXI STOPS, WHICH EXCLUDE BUS STOPS. 2. ON INBOUND TRIP TO DURBAN, NO PASSENGERS MAY BE PICKED UP END ROUTE FROM ENTERING N3, UNTIL REACHING UNIVERSITY AVENUE TAXI RANK. 3. ON THE RETURN TRIP TO DASSENHOEK, NO PASSENGERS MAY BE SET DOWN UNTIL REACHING MILKY WAY. 4. ENTRY OR RANKING ON PRIVATE PROPERTY IS NOT PERMITTED WITHOUT THE WRITTEN PERMISSION OF THE LANDLORD, A COPY OF WHICH MUST BE SUPPLIED TO THE BOARD. 5. WITHOUT HAVING ENTERED INTO AN AGREEMENT WITH OTHER OPERATORS ON A COMMON ROUTE AS CONTEMPLATED BY SECTION 88(2)(B) OF ACT 22 OF 2000, THE PICKING UP OR SETTING DOWN OF PASSENGERS ON SUCH ROUTE IS NOT PERMITTED. A COPY OF SUCH AGREEMENT MUST BE SUPPLIED TO THE BOARD. 6. AT RANKS, WHETHER ON-STREET OR OFF-STREET, ONLY THE TAXIS THAT CAN BE ACCOMMODATED IN THE DEMARCATED AREA MAY OCCUPY THE RANK. EXCESS VEHICLES MUST HOLD ELSEWHERE.		
12.4	2206NB2206NB00048584 - CHARTER SERVICE FROM DASSENHOEK TO POINT WITHIN PROVINCE OF KZN ONLY. NO PICKING UP OR SETTING DOWN OF PASSENGERS EN ROUTE.		
12.5	2206NB2206R400047940 - DASSENHOEK TO WESTMEAD VIA MARIANRIDGE, KTT, NPA AND SURPRISE FARM. FROM: DASSENHOEK TAXI RANK PROCEED ALONG MULKY AND TURN LEFT INTO M1 WHICH BECOMES RICHMOND ROAD, TURN LEFT INTO SWANFIELD ROAD, LEFT INTO AUBREY ROAD THEN LEFT INTO GILITS ROAD AND LEFT INTO WESTMEAD TAXI STOP. RETURN: FROM: WESTMEAD TAXI STOP TURN RIGHT INTO SWANFIELD ROAD, RIGHT INTO RICHMOND ROAD, WHICH BECOMES M1, TURN RIGHT INTO MILKY WAY AND PROCEED TO DASSENHOEK.		
12.6	2206NB2206RK00047938 - DASSENHOEK TO PINETOWN VIA GERMANY. FROM DASSENHOEK TAXI RANK TURN LEFT INTO MILKY WAY, PROCEED AND TURN LEFT INTO OLD RICHMOND ROAD M1 WHICH BECOMES RICHMOND ROAD THEN TURN LEFT INTO GLENUEGIE ROAD, TURN RIGHT INTO LAUTH AND THEN LEFT INTO CROMPTON STREET, TURN LEFT INTO SHEPSTONE ROAD, RIGHT INTO ESCOMBE ROAD AND LEFT INTO CHELSEA AVENUE AND LEFT INTO NEW GERMANY SHOPPING CENTRE. RETURN: FROM NEW GERMANY DROP OFF/PICK UP POINT TURN RIGHT INTO CHELSEA AVENUE AND THEN RIGHT INTO ESCOMBE ROAD, LEFT INTO SHEPSTONE ROAD AND RIGHT INTO CROMPTON PROCEED AND TURN RIGHT INTO OLD MAIN ROAD THEN LEFT INTO ANDERSON STREET TAXI RANK IN PINETOWN, TURN LEFT INTO OLD MAIN ROAD WHICH BECOME RICHMOND ROAD M1 THEN THE REST IS THE SAME AS FORWARD ROUTE.		



transport

Department:
Transport
Province of KwaZulu-Natal

GAZETTE

LGKZNG13-2020-NOV

REGION: ALL

1) Application Number: APP0125348	2) Gazette Number: LGKZNG13-2020-NOV
3) Applicant: T MBEJE ID NO. 0103076098088 Association: ZWARTKOP TAXI ASSOCIATION	4) Applicant Address: 915 GANDAGANDA AREA SWEETWATERS PIETERMARITZBURG 3201
5) Existing Licence Holder: BN MBEJE ID NO. 8206015334084	6) Existing Licence Holder Address: PO BOX 72891 PIETERMARITZBURG KWA ZULU NATAL 3200
7) Type of application: DECEASED TRANSFER	8) Operating Licence Number: LGKZN0403002298
9) Vehicle Type: MINIBUS	10) 1 X 15 (SEATED) + 0 (STANDING)
11) Region: UMGUNGUNDLOVU	
12.1	22068T22068T00051191 - HILTON COLLEGE TO PIETERMARITZBURG FROM HILTON COLLEGE INTO MR139, INTO HILTON (QUARRY SHOPPING CENTRE), RETURN TO N3 INTERSECTION AND RIGHT INTO N3, INTO DUNCAN MCKENZIE, AND INTO HYSLOP ROAD, INTO COMMERCIAL ROAD AND LEFT INTO LONGMARKET STREET AND LEFT INTO FREEDOM SQUARE(NEW TAXI RANK). FROM CITY TERMINAL (FREEDOM SQUARE), RIGHT INTO CHURCH STREET, LEFT INTO BOSHOFF STREET, INTO CHATTERTON ROAD, INTO THE N3, INTO HILTON (QUARRY SHOPPING CENTRE), RETURN TO HILTON AND PROCEED TO HILTON COLLEGE; AS PER THE FORWARD ROUTE IN REVERSE; FROM CITY TERMINAL (FREEDOM SQUARE), RIGHT INTO CHURCH STREET, AND LEFT INTO N3, INTO HILTON (QUARRY SHOPPING CENTRE), RETURN TO HILTON AND PROCEED TO HILTON COLLEGE AS PER THE FORWARD ROUTE IN REVERSE.
12.2	22068822068T00051192 - ZAYEKA TO PIETERMARITZBURG FROM ZAYEKA-BHEKIZIZWE SCHOOL (D1132), INTO AND ALONG P399 INTO ZM109, INTO MR139, INTO SWEETWATERS ROAD, INTO SWARTKOP ROAD, INTO MAYORS WALK (M80), INTO AND ALONG BERG STREET TO THE RANK AT THE CORNER OF RETIEF AND BERG STREET FROM RETIEF STREET TERMINAL INTO BERG STREET, LEFT INTO EAST STREET, LEFT INTO BOOM STREET, RIGHT INTO RETIEF STREET, LEFT INTO VICTORIA ROAD WHICH BECOMES WINSTON ROAD AND RIGHT INTO MAYORS WALK WHICH BECOMES SWARTKOP ROAD AND INTO SWEETWATERS ROAD (M80), INTO M139, INTO ZM109, INTO P399 AND PROCEED TO ZAYEKA- BHEKIZIZWE SCHOOL (D1132).
12.3	22068T22068T00051193 - 4.1 FROM BHOBHONOMA (D1130) TO PIETERMARITZBURGH, RETIEF STREET TERMINAL. INBOUND: FROM BHOBHONOMA, INTO AND ALONG P399 INTO ZM109, INTO MR139, INTO SWEETWATERS ROAD, INTO SWARTKOP ROAD, INTO MAYORS WALK (M80), INTO AND ALONG BERG STREET TO THE RANK AT THE CORNER OF RETIEF AND BERG STREET. 4.2 FROM RETIEF STREET TERMINAL TO BHOBHONOMA (D1130). OUTBOUND: FROM RETIEF STREET TERMINAL INTO BERG STREET, LEFT INTO EAST STREET, LEFT INTO BOOM STREET, RIGHT INTO RETIEF STREET, LEFT INTO VICTORIA ROAD WHICH BECOMES WINSTON ROAD AND RIGHT INTO MAYORS WALK WHICH BECOMES SWARTKOP ROAD AND INTO SWEETWATERS ROAD (M80), INTO M139, INTO ZM109, INTO P399 AND PROCEED TO BHOBHONOMA.
12.4	22068T238N1W00051194 - 5.1 FROM EZIBONIVINI TO RETIEF STREET TERMINAL. INBOUND: FROM EZIBONIVINI, INTO AND ALONG P399 INTO ZM109, INTO MR139, INTO SWEETWATERS ROAD, INTO SWARTKOP ROAD, INTO MAYORS WALK (M80), INTO AND ALONG BERG STREET TO THE RANK AT THE CORNER OF RETIEF AND BERG STREET. 5.2 FROM RETIEF STREET TERMINAL TO EZIBONIVINI (P142). OUTBOUND: FROM RETIEF STREET TERMINAL INTO BERG STREET, LEFT INTO EAST STREET, LEFT INTO BOOM STREET, RIGHT INTO RETIEF STREET, LEFT INTO VICTORIA ROAD WHICH BECOMES WINSTON ROAD AND RIGHT INTO MAYORS WALK WHICH BECOMES SWARTKOP ROAD AND INTO SWEETWATERS ROAD (M80), INTO M139, INTO ZM109, INTO P399 AND PROCEED TO EZIBONIVINI.
12.5	22068T22068T00051197 - 6.1. FROM MBUTSHANA (A3683) TO HILTON HOTEL. INBOUND: FROM MBUTSHANA, INTO P139 AND PROCEED TO HILTON HOTEL DIRECT. 6.2. FROM HILTON HOTEL TO MBUTSHANA (A3683). OUTBOUND: FROM HILTON HOTEL, INTO P 139 AND PROCEED TO MBUTSHANA DIRECT.
12.6	22068T238N1W00051202 - MBUTSHANA TO RETIEF STREET (PIETERMARITZBURG) FROM MBUTSHANA, INTO AND ALONG P399 INTO ZM109, INTO MR139, INTO SWEETWATERS ROAD, INTO SWARTKOP ROAD, INTO MAYORS WALK (M80), INTO AND ALONG BERG STREET TO THE RANK AT THE CORNER OF RETIEF AND BERG STREET. OUTBOUND FROM RETIEF STREET TERMINAL INTO BERG STREET, LEFT INTO EAST STREET, LEFT INTO BOOM STREET, RIGHT INTO RETIEF STREET, LEFT INTO VICTORIA ROAD WHICH BECOMES WINSTON ROAD AND RIGHT INTO MAYORS WALK WHICH BECOMES SWARTKOP ROAD AND INTO SWEETWATERS ROAD (M80), INTO M139, INTO ZM109, INTO P399 AND PROCEED TO MBUTSHANA.



transport

Department:
Transport
Province of KwaZulu-Natal

GAZETTE

LGKZNG13-2020-NOV

REGION: ALL

1)	Application Number: APP0125349	2)	Gazette Number: LGKZNG13-2020-NOV
3)	Applicant: SN NGCOBO ID NO. 6803215458085 Association: AVOCA-HILLS DUFFS ROAD TAXI ASSOCIATION	4)	Applicant Address: D20 15 KWAMASHU 4359
5)	Existing Licence Holder: NOT APPLICABLE ID NO. NOT APPLICABLE	6)	Existing Licence Holder Address: NOT APPLICABLE
7)	Type of application: NEW OPERATING LICENCE	8)	Operating Licence Number: NOTAVAILABLE
9)	Vehicle Type: MINIBUS	10)	1 X 15 (SEATED) + 0 (STANDING)
11)	Region: GREATER NORTH		
12.1	2206LS2206LS00054138 - AVOCA HILLS TO PHOENIX FROM AVOCA HILLS QUARRY HEIGHTS DR. LEFT QUEEN NANDI DRIVE, RIGHT AVOCA HILLS DRIVE, TURN RIGHT TO P577 BECOMING R102, TURN LEFT INTO PHOENIX HIGHWAY, RIGHT INTO PARTHETON STREET, LEFT INTO PANDORA STREET, AND PROCEED TO THE PHOENIX TAXI RANK AND RETURN.		
12.2	2206LS2206LS00054140 - AVOCA HILLS TO POINT ROAD FROM AVOCA HILLS DR LEFT QUEEN NANDI DRIVE RIGHT QUARRY HEIGHTS DR TURN AROUND QUARRY HEIGHTS TURN RIGHT TO QUEEN NANDI DR. TURN RIGHT TO NORTH COAST ROAD, JOIN UMGENI ROAD TURN LEFT TO ARGYLE ROAD TURN RIGHT TO BRICKHILL ROAD JOIN POINT ROAD TURN RIGHT INTO FISHER STREET, INTO ALBERT STREET LEFT INTO CARLISTE STREET, LEFT INTO GREY STREET AND PROCEED TO THE RANK AND RETURN.		
12.3	2206LS2206LS00054141 - AVOCA HILLS - CITY MARKET VIA DUFFS ROAD/QUARRY HEIGHT. FROM AVOCA HILLS DR LEFT QUEEN NANDI DRIVE RIGHT QUARRY HEIGHTS DR TURN AROUND ON QUARRY HEIGHTS DRIVE TURN RIGHT TO QUEEN NANDI DR. TURN RIGHT TO NORTH COAST ROAD, JOIN UMGENI ROAD JOIN SOLDIERS WAY, RIGHT INTO QUEEN STREET INTO ALBERT STREET, RIGHT INTO VICTORIA STREET, LEFT INTO FIELD STREET, INTO ALBERT STREET, LEFT INTO CARLISE STREET, LEFT INTO GREY STREET AND PROCEED TO THE RANK AND RETURN.		
12.4	2206LS2206LS00054142 - AVOCA HILLS TO CITY MARKET VIA DUFFS / QUARRY ROAD FROM QUARRY HEIGHTS DR LEFT QUEEN NANDI DRIVE RIGHT JOIN AVOCA HILLS DR TURN RIGHT P577 RIGHT M25/ KWAMASHU HIGHWAY JOIN NORTH COAST ROAD JOIN UMGENI ROAD JOIN SOLDIERS WAY TURN RIGHT TO LEOPOLD STREET TURN RIGHT TO WARWICK AVENUE, CENTENARY ROAD, RIGHT CARLISE STREET, RIGHT INTO GREY STREET AND PROCEED TO THE TAXI RANK. RETURN ROUTE: FROM GREY STREET TAXI RANK INTO LEPOLD STREET AND PROCEED AS PER THE DESCRIBED ABOVE.		



transport

Department:
Transport
Province of KwaZulu-Natal

GAZETTE

LGKZNG13-2020-NOV

REGION: ALL

1) Application Number: APP0125351	2) Gazette Number: LGKZNG13-2020-NOV
3) Applicant: MN NGUBO ID NO. 6403210422085 Association: KWAMAKHUTHA UTD TAXI OWNERS ASSOCIATION	4) Applicant Address: 1139 SRT 50036 KWAMAKHUTHA 4126
5) Existing Licence Holder: NOT APPLICABLE ID NO. NOT APPLICABLE	6) Existing Licence Holder Address: NOT APPLICABLE
7) Type of application: NEW OPERATING LICENCE	8) Operating Licence Number: NOTAVAILABLE
9) Vehicle Type: MINIBUS	10) 1 X 15 (SEATED) + 0 (STANDING)
11) Region: NINGIZMU 1	
12.1	21004R21004R00053625 - CHARTER SERVICE FROM KWAMAKHUTHA TAXI RANK TO POINTS WITHIN THE PROVINCE OF KWAZULU-NATAL ONLY. NO PICKING UP OR SETTING DOWN OF PASSENGERS ON ROUTE.
12.2	2206QO2209WC00050300 - KWAMAKHUTHA TO ISIPINGO FROM KWAMAKHUTHA TAXI RANK MTHAMBO ROAD PASSING KWAMAKHUTHA WASTE WATER TURN RIGHT TO SECTION 9,10,11 TURN LEFT TO KWAMAKHUTHA COMPREHENSIVE HIGH SCHOOL PASSING SIFISO SUPERMARKET TO KWAMAKHUTHA COMPREHENSIVE HIGH SCHOOL PASSING KWAMAKHUTHA SPORTS GROUND PROCEED TO SECTION 19,20,21,22,23 PASSING GOSPEL CHURCH TURN RIGHT USING SOMPUKANE ROAD TO TIOXIDE, EZIMBOKODWENI PASSING KUSAKUSA PRIMARY SCHOOL, ZUZUMQHELE HIGH SCHOOL, PASSING EKHLENGI HOSPITAL, ORIENT PRIMARY SCHOOL LEFT INTO OLD MAIN ROAD, LEFT INTO PARDY ROAD AND PROCEED TO THE TAXI RANK IN PARDY ROAD, ISIPINGO, AND RETURN ALONG THE SAME ROUTE IN REVERSE.
12.3	2206QO2209WC00050301 - MAKHUTHA TO ISIPINGO FROM WADE ROAD EZIMANGWENI TURN RIGHT TO ADAMS ROAD STRAIGHT TO WOODHOUSE SUPERMARKET THEN TURN RIGHT M35, PASSING KWAMAKHUTHA CEMETERY, KWAMBONWA, TIOXIDE, EKHLENGI HOSPITAL, ORIENT PRIMARY SCHOOL IN LOTUS PARK STRAIGHT TO ISIPINGO PARDY ROAD TAXI RANK DIRECT AND RETURN.
12.4	2206QO2209WC00050303 - KWAMAKHUTHA TO ISIPINGO FROM KWAMAKHUTHA TAXI RANK, MTHAMBO ROAD TO KWASHABALALA USING OLD MAIN ROAD (M35), TURN TO AMANZIMTOTI ROAD TURN LEFT TO M37 PROCEED TO MOSS KOLNICK ROAD TURN LEFT TO LAVENDER GATE DRIVE TO INDUSTRIAL PARK AUNDE FACTORY AND RETURN ALONG THE SAME ROUTE IN REVERSE.
12.5	2209WC2206LS00148155 - FROM KWAMAKHUTHA TO DURBAN VIA ABOURTOWN. FROM A REGISTERED TAXI RANK IN KWAMAKHUTHA TURN RIGHT INTO M14N, PASS COASTAL COLLEGE ON THE LEFT, PASS KWAMAKHUTHA CLINIC ON THE RIGHT, PASS KWASHABALALA ON THE RIGHT, PASS KWAMAKHUTHA SERVICE STATION ON THE LEFT, TURN RIGHT INTO MASON ROAD TURN LEFT TO JOIN M37 PASS SOUTHGATE INDUSTRIAL AREA, PROCEED TO CROSS THE FREEWAY OVER THE BRIDGE PASS MOSSKOLNIK ON RAMP, TURN LEFT TO JOIN KINGSWAY ROAD, (PROCEED TO PASS KINGSWAY HOSPITAL) TURN LEFT IN TO OPPENHEIMER ROAD AND PROCEED STRAIGHT INTO THE TAXI RANK IN ABOURTOWN. FROM ABOURTOWN MALL TURN LEFT INTO ABOUR ROAD, TURN RIGHT INTO DICKENS ROAD, TURN LEFT INTO M4 FREEWAY NORTH BOUND, PROCEED AND TURN LEFT INTO JACOBS OFF RAMP (DROP ONLY) BACK TO FREEWAY, TURN LEFT INTO MOORE ROAD, RIGHT INTO WARWICK AVENUE, RIGHT INTO ALICE STREET, RIGHT INTO GREY STREET, RIGHT INTO SMITH STREET, RIGHT INTO RUSSEL STREET, LEFT INTO ALEXANDRA STREET, AND PROCEED TO THE TAXI RANK IN NO: 108 AND RETURN USING THE SAME APPROVED ROUTE.
12.6	2209WC2206ME00148160 - KWAMAKHUTHA TO ATHLONE PARK VIA ABOURTOWN. FROM A REGISTERED TAXI RANK IN KWAMAKHUTHA TURN LEFT INTO M14S, TURN LEFT INTO M37E, PROCEED STRAIGHT PASS WOODHOUSE GARAGE, PASS THE SOUTH GATE INDUSTRIAL AREA ON THE RIGHT HAND SIDE, TURN LEFT TO CROSS OVER THE FREEWAY AND TURN LEFT INTO KINGSWAY ROAD, PASS KINGSWAY HOSPITAL ON THE LEFT. TURN LEFT INTO KING ROAD TURN LEFT INTO WARNER ROAD, TO ATHLONE PARK CENTRE IN RANK 66. FROM ATHLONE PARK CENTRE RANK 66, TURN LEFT INTO LINXOUT ROAD, TURN RIGHT INTO DICKING ROAD, CROSS OVER THE FREEWAY, TURN RIGHT INTO ABOUR ROAD AND PROCEED TO TAXI RANK IN ABOURTOWN, TURN TO KWAMAKHUTHA USING THE SAME ROUTE. APPROVED CONDITIONS: THE APPLICANTS ARE ALLOWED TO RANK/PARK VEHICLES ACCORDING TO THE NUMBER OF BAYS ALLOCATED BY ABOURTOWN MALL.
12.7	2209WC2209WC00148158 - FROM KWAMAKHUTHA TO ISIPINGO VIA ABOURTOWN. FROM AN APPROVED TAXI RANK IN KWAMAKHUTHA TURN RIGHT INTO M14N PASS COASTAL COLLEGE ON THE LEFT PASS KWAMAKHUTHA CLINIC ON THE RIGHT, PASS KWASHABALALA, TURN LEFT INTO SOMPUKANE ROAD, PASS KWAMAKHUTHA SERVICE STATION ON THE RIGHT, TURN RIGHT NEXT TO THE FULL GOSPEL CHURCH (KWAMAKHUTHA CEMETERY ON THE RIGHT), PROCEED STRAIGHT TILL PASSING ZUZUMQHELE HIGH SCHOOL ON THE LEFT JOIN M37, TURN RIGHT INTO PARKS BRIDGE INTO KYNOCHROAD, PASS SIYADUMA DEPOT ON THE RIGHT, TURN LEFT INTO DICKEN ROAD, TURN RIGHT INTO OPPENHEIMER, PASS EZIMBOKODWENI RAILWAY STATION, TURN RIGHT INTO ABOUR ROAD, AND PROCEED TO TAXI RANK IN ABOURTOWN. FROM ABOURTOWN TAXI RANK CROSS ABOUR ROAD TO JOIN OPPENHEIMER ROAD, PASS CHICKEN LICKEN ON THE RIGHT, PASS SHELL GARAGE (GRANTS), ON THE LEFT, CROSS OVER THE FREEWAY, TURN LEFT INTO KINGS WAY ROAD, PROCEED TO PROSPECTOON ROAD, PASS DEPT OF HOME AFFAIRS ON THE LEFT, PASS TRADE CENTRE ON THE LEFT, TURN INTO ISIPINGO OLD MAIN ROAD, TURN RIGHT TO PARDY ROAD INTO KWAMAKHUTHA TAXI RANK NO:610. AND RETURN USING THE SAME ROUTE. NO PICKING UP OF PASSENGERS BETWEEN PROSPECTON ROAD AND PARDY ROAD ON THE ROUTE TO ISIPINGO. APPROVED.
12.8	2209WC2209WC00148159 - ABOURTOWN TO KWAMAKHUTHA. FROM APPROVED TAXI IN ABOURTOWN TURN RIGHT INTO M37, PASSING AUNDE FACTORY PROCEED STRAIGHT, PASS WOODHOUSE USING M37 PROCEED STRAIGHT AND TURN TO P14, THEN RIGHT INTO M37 KWAMAKHUTHA, TURN LEFT TO MAIN ROAD AND PROCEED TO KWA MAKHUTHA TAXI RANK DIRECT AND RETURN USING THE SAME APPROVED ROUTE.



transport

Department:
Transport
Province of KwaZulu-Natal

GAZETTE

LGKZNG13-2020-NOV

REGION: ALL

1) Application Number: APP0125353	2) Gazette Number: LGKZNG13-2020-NOV
3) Applicant: WS MBATHA ID NO. 7001015568083 Association: AVOCA-HILLS DUFFS ROAD TAXI ASSOCIATION	4) Applicant Address: 20 POMER GRANITE ROAD AVOCA HILLS DURBAN 4051
5) Existing Licence Holder: NOT APPLICABLE ID NO. NOT APPLICABLE	6) Existing Licence Holder Address: NOT APPLICABLE
7) Type of application: NEW OPERATING LICENCE	8) Operating Licence Number: LGKZN1403000520
9) Vehicle Type: MINIBUS	10) 1 X 15 (SEATED) + 0 (STANDING)
11) Region: GREATER NORTH	
12.1	2206LS2206LS00054138 - AVOCA HILLS TO PHOENIX FROM AVOCA HILLS QUARRY HEIGHTS DR. LEFT QUEEN NANDI DRIVE, RIGHT AVOCA HILLS DRIVE, TURN RIGHT TO P577 BECOMING R102. TURN LEFT INTO PHOENIX HIGHWAY, RIGHT INTO PARTHETON STREET, LEFT INTO PANDORA STREET, AND PROCEED TO THE PHOENIX TAXI RANK AND RETURN.
12.2	2206LS2206LS00054140 - AVOCA HILLS TO POINT ROAD FROM AVOCA HILLS DR LEFT QUEEN NANDI DRIVE RIGHT QUARRY HEIGHTS DR TURN AROUND QUARRY HEIGHTS TURN RIGHT TO QUEEN NANDI DR. TURN RIGHT TO NORTH COAST ROAD, JOIN UMGENI ROAD TURN LEFT TO ARGYLE ROAD TURN RIGHT TO BRICKHILL ROAD JOIN POINT ROAD TURN RIGHT INTO FISHER STREET, INTO ALBERT STREET LEFT INTO CARLISTE STREET, LEFT INTO GREY STREET AND PROCEED TO THE RANK AND RETURN.
12.3	2206LS2206LS00054141 - AVOCA HILLS - CITY MARKET VIA DUFFS ROAD/QUARRY HEIGHT. FROM AVOCA HILLS DR LEFT QUEEN NANDI DRIVE RIGHT QUARRY HEIGHTS DR TURN AROUND ON QUARRY HEIGHTS DRIVE TURN RIGHT TO QUEEN NANDI DR. TURN RIGHT TO NORTH COAST ROAD, JOIN UMGENI ROAD JOIN SOLDIERS WAY, RIGHT INTO QUEEN STREET INTO ALBERT STREET, RIGHT INTO VICTORIA STREET, LEFT INTO FIELD STREET, INTO ALBERT STREET, LEFT INTO CARLISE STREET, LEFT INTO GREY STREET AND PROCEED TO THE RANK AND RETURN.
12.4	2206LS2206LS00054142 - AVOCA HILLS TO CITY MARKET VIA DUFFS / QUARRY ROAD FROM QUARRY HEIGHTS DR LEFT QUEEN NANDI DRIVE RIGHT JOIN AVOCA HILLS DR TURN RIGHT P577 RIGHT M25/ KWAMASHU HIGHWAY JOIN NORTH COAST ROAD JOIN UMGENI ROAD JOIN SOLDIERS WAY TURN RIGHT TO LEOPOLD STREET TURN RIGHT TO WARWICK AVENUE, CENTENARY ROAD, RIGHT CARLISE STREET, RIGHT INTO GREY STREET AND PROCEED TO THE TAXI RANK. RETURN ROUTE: FROM GREY STREET TAXI RANK INTO LEPOLD STREET AND PROCEED AS PER THE DESCRIBED ABOVE.



transport

Department:
Transport
Province of KwaZulu-Natal

GAZETTE

LGKZNG13-2020-NOV

REGION: ALL

1) Application Number: APP0125358	2) Gazette Number: LGKZNG13-2020-NOV
3) Applicant: SW NZAMA ID NO. 8805245729086 Association: DASSENHOEK TAXI ASSOCIATION	4) Applicant Address: LOT 3346TH STREET THORNWOOD MARIANHILL PINETOWN 3610
5) Existing Licence Holder: NOT APPLICABLE ID NO. NOT APPLICABLE	6) Existing Licence Holder Address: NOT APPLICABLE
7) Type of application: NEW OPERATING LICENCE	8) Operating Licence Number: NOTAVAILABLE
9) Vehicle Type: MINIBUS	10) 1 X 15 (SEATED) + 0 (STANDING)
11) Region: DURBAN WEST	
12.1	196RCN8500T676 - DASSENHOEK TO RK KHAN HOSPITAL FROM DASSENHOEK TAXI RANK LEFT TO MILKY WAY ROAD, STRAIGHT TO ROBOT, TURN RIGHT TO M1, TURN LEFT TO M34, TURN RIGHT TO KLAARWATER ROAD, RIGHT INTO WIGGIN WALK, RIGHT TO SHALLCROSS ROAD, LEFT INTO RK KHAN CIRCLE INTO RK KHAN HOSPITAL.
12.2	2206NB21004R00047939 - DASSENHOEK TO DURBAN FROM DASSENHOEK TAXI RANK INTO MILKY WAY, PROCEED STRAIGHT AND TURN LEFT INTO OLD RICHMOND ROAD M1 WHICH BECOMES RICHMOND ROAD, TURN RIGHT ONTO THE N3 FREE WAY RAMP TOWARDS DURBAN, PROCEED ALONG OLD DUTCH ROAD WHICH BECOMES ALICE STREET THEN RIGHT INTO MARKET ROAD AND RIGHT AGAIN INTO SERVICE ROAD THEN PROCEED TO UNIVERSITY AVENUE RANK NO.98 FROM RANK NO.98 UNIVERSITY AVENUE TURN RIGHT INTO LANCERS ROAD AND RIGHT INTO ALI WAL ROAD THEN INTO CANON GATE ROAD AND PROCEED ONTO THE N3 FREE WAY RAMP, PROCEED ALONG N3 FREE WAY AND TURN LEFT INTO RICHMOND ROAD M1 WHICH BECOMES OLD RICHMOND ROAD, TURN RIGHT ONTO MILKY WAY THEN THE REST IS THE SAME AS FORWARD ROUTE.
12.3	2206NB2206NB00048583 - CONDITIONS: 1. PASSENGERS MAY BE PICKED UP AND/OR SET DOWN ONLY AT DESIGNATED TAXI RANKS OR TAXI STOPS, WHICH EXCLUDE BUS STOPS. 2. ON INBOUND TRIP TO DURBAN, NO PASSENGERS MAY BE PICKED UP END ROUTE FROM ENTERING N3, UNTIL REACHING UNIVERSITY AVENUE TAXI RANK. 3. ON THE RETURN TRIP TO DASSENHOEK, NO PASSENGERS MAY BE SET DOWN UNTIL REACHING MILKY WAY. 4. ENTRY OR RANKING ON PRIVATE PROPERTY IS NOT PERMITTED WITHOUT THE WRITTEN PERMISSION OF THE LANDLORD, A COPY OF WHICH MUST BE SUPPLIED TO THE BOARD. 5. WITHOUT HAVING ENTERED INTO AN AGREEMENT WITH OTHER OPERATORS ON A COMMON ROUTE AS CONTEMPLATED BY SECTION 88(2)(B) OF ACT 22 OF 2000, THE PICKING UP OR SETTING DOWN OF PASSENGERS ON SUCH ROUTE IS NOT PERMITTED. A COPY OF SUCH AGREEMENT MUST BE SUPPLIED TO THE BOARD. 6. AT RANKS, WHETHER ON-STREET OR OFF-STREET, ONLY THE TAXIS THAT CAN BE ACCOMMODATED IN THE DEMARCATED AREA MAY OCCUPY THE RANK. EXCESS VEHICLES MUST HOLD ELSEWHERE.
12.4	2206NB2206NB00048584 - CHARTER SERVICE FROM DASSENHOEK TO POINT WITHIN PROVINCE OF KZN ONLY. NO PICKING UP OR SETTING DOWN OF PASSENGERS EN ROUTE.
12.5	2206NB2206R400047940 - DASSENHOEK TO WESTMEAD VIA MARIANRIDGE, KTT, NPA AND SURPRISE FARM. FROM: DASSENHOEK TAXI RANK PROCEED ALONG MULKY AND TURN LEFT INTO M1 WHICH BECOMES RICHMOND ROAD, TURN LEFT INTO SWANFIELD ROAD, LEFT INTO AUBREY ROAD THEN LEFT INTO GILTS ROAD AND LEFT INTO WESTMEAD TAXI STOP. RETURN: FROM: WESTMEAD TAXI STOP TURN RIGHT INTO SWANFIELD ROAD, RIGHT INTO RICHMOND ROAD, WHICH BECOMES M1, TURN RIGHT INTO MILKY WAY AND PROCEED TO DASSENHOEK.
12.6	2206NB2206RK00047938 - DASSENHOEK TO PINETOWN VIA GERMANY. FROM DASSENHOEK TAXI RANK TURN LEFT INTO MILKY WAY, PROCEED AND TURN LEFT INTO OLD RICHMOND ROAD M1 WHICH BECOMES RICHMOND ROAD THEN TURN LEFT INTO GLENUEGIE ROAD, TURN RIGHT INTO LAUTH AND THEN LEFT INTO CROMPTON STREET, TURN LEFT INTO SHEPSTONE ROAD, RIGHT INTO ESCOMBE ROAD AND LEFT INTO CHELSEA AVENUE AND LEFT INTO NEW GERMANY SHOPPING CENTRE. RETURN: FROM NEW GERMANY DROP OFF/PICK UP POINT TURN RIGHT INTO CHELSEA AVENUE AND THEN RIGHT INTO ESCOMBE ROAD, LEFT INTO SHEPSTONE ROAD AND RIGHT INTO CROMPTON PROCEED AND TURN RIGHT INTO OLD MAIN ROAD THEN LEFT INTO ANDERSON STREET TAXI RANK IN PINETOWN, TURN LEFT INTO OLD MAIN ROAD WHICH BECOME RICHMOND ROAD M1 THEN THE REST IS THE SAME AS FORWARD ROUTE.



transport

Department:
Transport
Province of KwaZulu-Natal

GAZETTE

LGKZNG13-2020-NOV

REGION: ALL

1) Application Number: APP0125360	2) Gazette Number: LGKZNG13-2020-NOV
3) Applicant: SG SABELA ID NO. 6206245938086 Association: KWAMAKHUTHA UTD TAXI OWNERS ASSOCIATION	4) Applicant Address: 1193 KWA-MAKHUTHA PO AMANZIMTOTI KWA-ZULU NATAL 4125
5) Existing Licence Holder: NOT APPLICABLE ID NO. NOT APPLICABLE	6) Existing Licence Holder Address: NOT APPLICABLE
7) Type of application: NEW OPERATING LICENCE	8) Operating Licence Number: NOTAVAILABLE
9) Vehicle Type: MINIBUS	10) 1 X 15 (SEATED) + 0 (STANDING)
11) Region: NINGIZMU 1	
12.1	21004R21004R00053625 - CHARTER SERVICE FROM KWAMAKHUTHA TAXI RANK TO POINTS WITHIN THE PROVINCE OF KWAZULU-NATAL ONLY. NO PICKING UP OR SETTING DOWN OF PASSENGERS ON ROUTE.
12.2	2206QO2209WC00050300 - KWAMAKHUTHA TO ISIPINGO FROM KWAMAKHUTHA TAXI RANK MTHAMBO ROAD PASSING KWAMAKHUTHA WASTE WATER TURN RIGHT TO SECTION 9,10,11 TURN LEFT TO KWAMAKHUTHA COMPREHENSIVE HIGH SCHOOL PASSING SIFISO SUPERMARKET TO KWAMAKHUTHA COMPREHENSIVE HIGH SCHOOL PASSING KWAMAKHUTHA SPORTS GROUND PROCEED TO SECTION 19,20,21,22,23 PASSING GOSPEL CHURCH TURN RIGHT USING SOMPUKANE ROAD TO TIOXIDE, EZIMBOKODWENI PASSING KUSAKUSA PRIMARY SCHOOL, ZUZUMQHELE HIGH SCHOOL, PASSING EKHLENGI HOSPITAL, ORIENT PRIMARY SCHOOL LEFT INTO OLD MAIN ROAD, LEFT INTO PARDY ROAD AND PROCEED TO THE TAXI RANK IN PARDY ROAD, ISIPINGO, AND RETURN ALONG THE SAME ROUTE IN REVERSE.
12.3	2206QO2209WC00050301 - MAKHUTHA TO ISIPINGO FROM WADE ROAD EZIMANGWENI TURN RIGHT TO ADAMS ROAD STRAIGHT TO WOODHOUSE SUPERMARKET THEN TURN RIGHT M35, PASSING KWAMAKHUTHA CEMETERY, KWAMBONWA, TIOXIDE, EKHLINGENI HOSPITAL, ORIENT PRIMARY SCHOOL IN LOTUS PARK STRAIGHT TO ISIPINGO PARDY ROAD TAXI RANK DIRECT AND RETURN.
12.4	2206QO2209WC00050303 - KWAMAKHUTHA TO ISIPINGO FROM KWAMAKHUTHA TAXI RANK, MTHAMBO ROAD TO KWASHABALALA USING OLD MAIN ROAD (M35), TURN TO AMANZIMTOTI ROAD TURN LEFT TO M37 PROCEED TO MOSS KOLNICK ROAD TURN LEFT TO LAVENDER GATE DRIVE TO INDUSTRIAL PARK AUNDE FACTORY AND RETURN ALONG THE SAME ROUTE IN REVERSE.
12.5	2209WC2206LS00148155 - FROM KWAMAKHUTHA TO DURBAN VIA ABOURTOWN. FROM A REGISTERED TAXI RANK IN KWAMAKHUTHA TURN RIGHT INTO M14N, PASS COASTAL COLLEGE ON THE LEFT, PASS KWAMAKHUTHA CLINIC ON THE RIGHT, PASS KWASHABALALA ON THE RIGHT, PASS KWAMAKHUTHA SERVICE STATION ON THE LEFT, TURN RIGHT INTO MASON ROAD TURN LEFT TO JOIN M37 PASS SOUTHGATE INDUSTRIAL AREA, PROCEED TO CROSS THE FREEWAY OVER THE BRIDGE PASS MOSSKOLNIK ON RAMP, TURN LEFT TO JOIN KINGSWAY ROAD, (PROCEED TO PASS KINGSWAY HOSPITAL) TURN LEFT IN TO OPPENHEIMER ROAD AND PROCEED STRAIGHT INTO THE TAXI RANK IN ABOURTOWN. FROM ABOURTOWN MALL TURN LEFT INTO ABOUR ROAD, TURN RIGHT INTO DICKENS ROAD, TURN LEFT INTO M4 FREEWAY NORTH BOUND, PROCEED AND TURN LEFT INTO JACOBS OFF RAMP (DROP ONLY) BACK TO FREEWAY, TURN LEFT INTO MOORE ROAD, RIGHT INTO WARWICK AVENUE, RIGHT INTO ALICE STREET, RIGHT INTO GREY STREET, RIGHT INTO SMITH STREET, RIGHT INTO RUSSEL STREET, LEFT INTO ALEXANDRA STREET, AND PROCEED TO THE TAXI RANK IN NO: 108 AND RETURN USING THE SAME APPROVED ROUTE.
12.6	2209WC2206ME00148160 - KWAMAKHUTHA TO ATHLONE PARK VIA ABOURTOWN. FROM A REGISTERED TAXI RANK IN KWAMAKHUTHA TURN LEFT INTO M14S, TURN LEFT INTO M37E, PROCEED STRAIGHT PASS WOODHOUSE GARAGE, PASS THE SOUTH GATE INDUSTRIAL AREA ON THE RIGHT HAND SIDE, TURN LEFT TO CROSS OVER THE FREEWAY AND TURN LEFT INTO KINGSWAY ROAD, PASS KINGSWAY HOSPITAL ON THE LEFT. TURN LEFT INTO KING ROAD TURN LEFT INTO WARNER ROAD, TO ATHLONE PARK CENTRE IN RANK 66. FROM ATHLONE PARK CENTRE RANK 66, TURN LEFT INTO LINXOUT ROAD, TURN RIGHT INTO DICKING ROAD, CROSS OVER THE FREEWAY, TURN RIGHT INTO ABOUR ROAD AND PROCEED TO TAXI RANK IN ABOURTOWN, TURN TO KWAMAKHUTHA USING THE SAME ROUTE APPROVED. CONDITIONS: THE APPLICANTS ARE ALLOWED TO RANK/PARK VEHICLES ACCORDING TO THE NUMBER OF BAYS ALLOCATED BY ABOURTOWN MALL.
12.7	2209WC2209WC00148158 - FROM KWAMAKHUTHA TO ISIPINGO VIA ABOURTOWN. FROM AN APPROVED TAXI RANK IN KWAMAKHUTHA TURN RIGHT INTO M14N PASS COASTAL COLLEGE ON THE LEFT PASS KWAMAKHUTHA CLINIC ON THE RIGHT, PASS KWASHABALALA, TURN LEFT INTO SOMPUKANE ROAD, PASS KWAMAKHUTHA SERVICE STATION ON THE RIGHT, TURN RIGHT NEXT TO THE FULL GOSPEL CHURCH (KWAMAKHUTHA CEMETERY ON THE RIGHT), PROCEED STRAIGHT TILL PASSING ZUZUMQHELE HIGH SCHOOL ON THE LEFT JOIN M37, TURN RIGHT INTO PARKS BRIDGE INTO KYNOCHROAD, PASS SIYADUMA DEPOT ON THE RIGHT, TURN LEFT INTO DICKEN ROAD, TURN RIGHT INTO OPPENHEIMER, PASS EZIMBOKODWENI RAILWAY STATION, TURN RIGHT INTO ARBOUR ROAD, AND PROCEED TO TAXI RANK IN ARBOUR TOWN. FROM ARBOUR TOWN TAXI RANK CROSS ARBOUR ROAD TO JOIN OPPENHEIMER ROAD, PASS CHICKEN LICKEN ON THE RIGHT, PASS SHELL GARAGE (GRANTS), ON THE LEFT, CROSS OVER THE FREEWAY, TURN LEFT INTO KINGS WAY ROAD, PROCEED TO PROSPECTOON ROAD, PASS DEPT OF HOME AFFAIRS ON THE LEFT, PASS TRADE CENTRE ON THE LEFT, TURN INTO ISIPINGO OLD MAIN ROAD, TURN RIGHT TO PARDY ROAD INTO KWAMAKHUTHA TAXI RANK NO:610. AND RETURN USING THE SAME ROUTE. NO PICKING UP OF PASSENGERS BETWEEN PROSPECTOON ROAD AND PARDY ROAD ON THE ROUTE TO ISIPINGO. APPROVED.
12.8	2209WC2209WC00148159 - ABOURTOWN TO KWAMAKHUTHA. FROM APPROVED TAXI IN ABOURTOWN TURN RIGHT INTO M37, PASSING AUNDE FACTORY PROCEED STRAIGHT, PASS WOODHOUSE USING M37 PROCEED STRAIGHT AND TURN TO P14, THEN RIGHT INTO M37 KWAMAKHUTHA, TURN LEFT TO MAIN ROAD AND PROCEED TO KWA MAKHUTHA TAXI RANK DIRECT AND RETURN USING THE SAME APPROVED ROUTE.



transport

Department:
Transport
Province of KwaZulu-Natal

GAZETTE

LGKZNG13-2020-NOV

REGION: ALL

1) Application Number: APP0125361	2) Gazette Number: LGKZNG13-2020-NOV
3) Applicant: SG SABELA ID NO. 6206245938086 Association: KWAMAKHUTHA UTD TAXI OWNERS ASSOCIATION	4) Applicant Address: 1193 KWA-MAKHUTHA PO AMANZIMTOTI KWA-ZULU NATAL 4125
5) Existing Licence Holder: NOT APPLICABLE ID NO. NOT APPLICABLE	6) Existing Licence Holder Address: NOT APPLICABLE
7) Type of application: NEW OPERATING LICENCE	8) Operating Licence Number: NOTAVAILABLE
9) Vehicle Type: MINIBUS	10) 1 X 15 (SEATED) + 0 (STANDING)
11) Region: NINGIZMU 1	
12.1	21004R21004R00053625 - CHARTER SERVICE FROM KWAMAKHUTHA TAXI RANK TO POINTS WITHIN THE PROVINCE OF KWAZULU-NATAL ONLY. NO PICKING UP OR SETTING DOWN OF PASSENGERS ON ROUTE.
12.2	2206QO2209WC00050300 - KWAMAKHUTHA TO ISIPINGO FROM KWAMAKHUTHA TAXI RANK MTHAMBO ROAD PASSING KWAMAKHUTHA WASTE WATER TURN RIGHT TO SECTION 9,10,11 TURN LEFT TO KWAMAKHUTHA COMPREHENSIVE HIGH SCHOOL PASSING SIFISO SUPERMARKET TO KWAMAKHUTHA COMPREHENSIVE HIGH SCHOOL PASSING KWAMAKHUTHA SPORTS GROUND PROCEED TO SECTION 19,20,21,22,23 PASSING GOSPEL CHURCH TURN RIGHT USING SOMPUKANE ROAD TO TIOXIDE, EZIMBOKODWENI PASSING KUSAKUSA PRIMARY SCHOOL, ZUZUMQHELE HIGH SCHOOL, PASSING EKHLENGI HOSPITAL, ORIENT PRIMARY SCHOOL LEFT INTO OLD MAIN ROAD, LEFT INTO PARDY ROAD AND PROCEED TO THE TAXI RANK IN PARDY ROAD, ISIPINGO, AND RETURN ALONG THE SAME ROUTE IN REVERSE.
12.3	2206QO2209WC00050301 - MAKHUTHA TO ISIPINGO FROM WADE ROAD EZIMANGWENI TURN RIGHT TO ADAMS ROAD STRAIGHT TO WOODHOUSE SUPERMARKET THEN TURN RIGHT M35, PASSING KWAMAKHUTHA CEMETERY, KWAMBONWA, TIOXIDE, EKHLENGI HOSPITAL, ORIENT PRIMARY SCHOOL IN LOTUS PARK STRAIGHT TO ISIPINGO PARDY ROAD TAXI RANK DIRECT AND RETURN.
12.4	2206QO2209WC00050303 - KWAMAKHUTHA TO ISIPINGO FROM KWAMAKHUTHA TAXI RANK, MTHAMBO ROAD TO KWASHABALALA USING OLD MAIN ROAD (M35), TURN TO AMANZIMTOTI ROAD TURN LEFT TO M37 PROCEED TO MOSS KOLNICK ROAD TURN LEFT TO LAVENDER GATE DRIVE TO INDUSTRIAL PARK AUNDE FACTORY AND RETURN ALONG THE SAME ROUTE IN REVERSE.
12.5	2209WC2206LS00148155 - FROM KWAMAKHUTHA TO DURBAN VIA ABOUTTOWN. FROM A REGISTERED TAXI RANK IN KWAMAKHUTHA TURN RIGHT INTO M14N, PASS COASTAL COLLEGE ON THE LEFT, PASS KWAMAKHUTHA CLINIC ON THE RIGHT, PASS KWASHABALALA ON THE RIGHT, PASS KWAMAKHUTHA SERVICE STATION ON THE LEFT, TURN RIGHT INTO MASON ROAD TURN LEFT TO JOIN M37 PASS SOUTHGATE INDUSTRIAL AREA, PROCEED TO CROSS THE FREEWAY OVER THE BRIDGE PASS MOSSKOLNIK ON RAMP, TURN LEFT TO JOIN KINGSWAY ROAD, (PROCEED TO PASS KINGSWAY HOSPITAL) TURN LEFT IN TO OPPENHEIMER ROAD AND PROCEED STRAIGHT INTO THE TAXI RANK IN ABOUTTOWN. FROM ABOUTTOWN MALL TURN LEFT INTO ABOUT ROAD, TURN RIGHT INTO DICKENS ROAD, TURN LEFT INTO M4 FREEWAY NORTH BOUND, PROCEED AND TURN LEFT INTO JACOBS OFF RAMP (DROP ONLY) BACK TO FREEWAY, TURN LEFT INTO MOORE ROAD, RIGHT INTO WARWICK AVENUE, RIGHT INTO ALICE STREET, RIGHT INTO GREY STREET, RIGHT INTO SMITH STREET, RIGHT INTO RUSSEL STREET, LEFT INTO ALEXANDRA STREET, AND PROCEED TO THE TAXI RANK IN NO: 108 AND RETURN USING THE SAME APPROVED ROUTE.
12.6	2209WC2206ME00148160 - KWAMAKHUTHA TO ATHLONE PARK VIA ARBOURTOWN. FROM A REGISTERED TAXI RANK IN KWAMAKHUTHA TURN LEFT INTO M14S, TURN LEFT INTO M37E, PROCEED STRAIGHT PASS WOODHOUSE GARAGE, PASS THE SOUTH GATE INDUSTRIAL AREA ON THE RIGHT HAND SIDE, TURN LEFT TO CROSS OVER THE FREEWAY AND TURN LEFT INTO KINGSWAY ROAD, PASS KINGSWAY HOSPITAL ON THE LEFT, TURN LEFT INTO KING ROAD TURN LEFT INTO WARNER ROAD, TO ATHLONE PARK CENTRE IN RANK 66. FROM ATHLONE PARK CENTRE RANK 66, TURN LEFT INTO LINXOUT ROAD, TURN RIGHT INTO DICKING ROAD, CROSS OVER THE FREEWAY, TURN RIGHT INTO ABOUT ROAD AND PROCEED TO TAXI RANK IN ARBOURTOWN, TURN TO KWAMAKHUTHA USING THE SAME ROUTE APPROVED CONDITIONS: THE APPLICANTS ARE ALLOWED TO RANK/PARK VEHICLES ACCORDING TO THE NUMBER OF BAYS ALLOCATED BY ARBOURTOWN MALL.
12.7	2209WC2209WC00148158 - FROM KWAMAKHUTHA TO ISIPINGO VIA ARBOURTOWN. FROM AN APPROVED TAXI RANK IN KWAMAKHUTHA TURN RIGHT INTO M14N PASS COASTAL COLLEGE ON THE LEFT PASS KWAMAKHUTHA CLINIC ON THE RIGHT, PASS KWASHABALALA, TURN LEFT INTO SOMPUKANE ROAD, PASS KWAMAKHUTHA SERVICE STATION ON THE RIGHT, TURN RIGHT NEXT TO THE FULL GOSPEL CHURCH (KWAMAKHUTHA CEMETERY ON THE RIGHT), PROCEED STRAIGHT TILL PASSING ZUZUMQHELE HIGH SCHOOL ON THE LEFT JOIN M37, TURN RIGHT INTO PARKS BRIDGE INTO KYNOCHROAD, PASS SIYADUMA DEPOT ON THE RIGHT, TURN LEFT INTO DICKEN ROAD, TURN RIGHT INTO OPPENHEIMER, PASS EZIMBOKODWENI RAILWAY STATION, TURN RIGHT INTO ARBOUR ROAD, AND PROCEED TO TAXI RANK IN ARBOUR TOWN. FROM ARBOUR TOWN TAXI RANK CROSS ARBOUR ROAD TO JOIN OPPENHEIMER ROAD, PASS CHICKEN LICKEN ON THE RIGHT, PASS SHELL GARAGE (GRANTS), ON THE LEFT, CROSS OVER THE FREEWAY, TURN LEFT INTO KINGS WAY ROAD, PROCEED TO PROSPECTOON ROAD, PASS DEPT OF HOME AFFAIRS ON THE LEFT, PASS TRADE CENTRE ON THE LEFT, TURN INTO ISIPINGO OLD MAIN ROAD, TURN RIGHT TO PARDY ROAD INTO KWAMAKHUTHA TAXI RANK NO:610. AND RETURN USING THE SAME ROUTE. NO PICKING UP OF PASSENGERS BETWEEN PROSPECTOON ROAD AND PARDY ROAD ON THE ROUTE TO ISIPINGO. APPROVED.
12.8	2209WC2209WC00148159 - ARBOURTOWN TO KWAMAKHUTHA. FROM APPROVED TAXI IN ARBOURTOWN TURN RIGHT INTO M37, PASSING AUNDE FACTORY PROCEED STRAIGHT, PASS WOODHOUSE USING M37 PROCEED STRAIGHT AND TURN TO P14, THEN RIGHT INTO M37 KWAMAKHUTHA, TURN LEFT TO MAIN ROAD AND PROCEED TO KWA MAKHUTHA TAXI RANK DIRECT AND RETURN USING THE SAME APPROVED ROUTE.



transport

Department:
Transport
Province of KwaZulu-Natal

GAZETTE

LGKZNG13-2020-NOV

REGION: ALL

1) Application Number: APP0125379	2) Gazette Number: LGKZNG13-2020-NOV
3) Applicant: KJ NGCOBO ID NO. 6102055807083 Association: MAHLABATHINI-ULUNDI TRANS. ASSOCIATION	4) Applicant Address: PO BOX 513 MAHLABATHINI 3865
5) Existing Licence Holder: NOT APPLICABLE ID NO. NOT APPLICABLE	6) Existing Licence Holder Address: NOT APPLICABLE
7) Type of application: NEW OPERATING LICENCE	8) Operating Licence Number: NOTAVAILABLE
9) Vehicle Type: MINIBUS	10) 1 X 15 (SEATED) + 0 (STANDING)
11) Region: ZULULAND	
12.1	2206YH11008Z10051912 - ULUNDI TO JOHANNESBURG FROM ULUNDI PLAZA TAXI RANK JOIN PRINCESS MAGOGO ROAD AND JOIN R66 SOUTH, PROCEED AND JOIN R34 NORTH, JOIN N11 NORTH TO R23 PASSING VOLKRUST AND JOIN N3 NORTH AND TURN LEFT INTO VOSLOORUS TAXI RANK, OFFLOAD AND REJOIN N3 NORTH. JOIN M1 NORTH INTO M2 EAST TURNING INTO RISSIK STREET PROCEED AND TURN RIGHT INTO DEVILLIERS STREET AND TURN LEFT INTO WANDERERS STREET, PARK CITY TAXI RANK, OFF-LOAD AND LOAD. RETURN TO ULUNDI PLAZA TAXI RANK USING THE SAME ROUTE.
12.2	2206YH21004R10051909 - ULUNDI TO DURBAN FROM ULUNDI PLAZA TAXI RANK JOIN PRINCESS MAGOGO ROAD AND JOIN R66, PROCEED LEFT ALONG R66 UNTIL JOINING DOKODWENI RAM PLAZA STRAIGHT INTO N3. PROCEED ALONG N3 UNTIL DURBAN, TURN LEFT INTO ALICE STREET AND OFF-LOAD. TURN RIGHT UMNGENI ROAD (R102) AND TURN RIGHT INTO OSBORNE TAXI RANK (DURBAN STATION) OFF-LOAD AND LOAD, PROCEED WITH STAMFORD HILL ROAD AND TURN RIGHT INTO ARGYLE STREET (M4) NORTH COAST, TURN LEFT INTO UMHLANGA RIDGE INTO N2 NORTH OR PROCEED WITH M4 NORTH AND JOIN N2 NORTH AT BALLITO JUNCTION. RETURN TO ULUNDI PLAZA TAXI RANK USING THE SAME ROUTE.
12.3	2206YH2206Y410051906 - ULUNDI TO MELMOTH FROM ULUNDI PLAZA TAXI RANK JOIN PRINCESS MAGOGO ROAD AND PROCEED TO KIND DINIZULU HIGHWAY (R66) AND JOIN R34, TURN LEFT TO MELMOTH, TURN LEFT INTO VICTORIA STREET INTO MELMOTH TAXI RANK. RETURN TO ULUNDI PLAZA TAXI RANK USING THE SAME ROUTE.
12.4	2206YH2206YH00051915 - ULUNDI TO NQUTHU VIA BABANANGO FROM ULUNDI PLAZA TAXI RANK JOIN PRINCESS MAGOGO ROAD AND JOIN R66 SOUTH AND JOIN R68 TO BABANANGO, OFF-LOAD AT BABANANGO TAXI RANK. PROCEED ALONG R68 TO NQUTHU TAXI RANK, OFF-LOAD AND LOAD. RETURN BACK TO ULUNDI PLAZA TAXI RANK USING THE SAME ROUTE.
12.5	2206YH22076I10051908 - ULUNDI TO NONGOMA FROM ULUNDI PLAZA TAXI RANK JOIN PRINCESS MAGOGO ROAD AND PROCEED TO KIND DINIZULU HIGHWAY, TURN RIGHT INTO R66 AND PROCEED TO NONGOMA, OFF-LOAD AND LOAD. RETURN TO ULUNDI PLAZA TAXI RANK USING THE SAME ROUTE.
12.6	2206YH2207EP10051913 - ULUNDI TO NKANDLA FROM ULUNDI PLAZA TAXI RANK JOIN PRINCESS MAGOGO ROAD AND JOIN R66 SOUTH AND JOIN R68 NORTH. TURN LEFT INTO NKANDLA ROAD AND PROCEED TO NKANDLA TAXI RANK, OFF-LOAD AND LOAD. RETURN TO ULUNDI PLAZA TAXI RANK USING THE SAME ROUTE.
12.7	2206YH2207J510051907 - ULUNDI TO VRYHEID FROM ULUNDI PLAZA TAXI RANK JOIN PRINCESS MAGOGO ROAD AND PROCEED TO KIND DINIZULU HIGHWAY (R66). TURN LEFT INTO R34 AND PROCEED ALONG THE ROAD INTO VRYHEID AND JOIN CHURCH STREET INTO VRYHEID PLAZA TAXI RANK, OFF-LOAD AND LOAD. PROCEED TO STRETCH CRESCENT STREET DIRECT TO THE RAILWAY STATION TAXI RANK. RETURN TO ULUNDI PLAZA TAXI RANK USING THE SAME ROUTE.
12.8	2206YH2207XJ10051905 - ULUNDI TO EMPANGENI FROM ULUNDI PLAZA TAXI RANK JOIN PRINCESS MAGOGO ROAD AND PROCEED TO KIND DINIZULU HIGHWAY (R66) AND JOIN R34 AND TURN INTO BIYELA STREET TO OK TAXI RANK, OFFLOADING AND LOADING, REJOIN R34 TO MAXWELL OLD TAXI RANK LOAD AND OFF-LOAD. RETURN TO ULUNDI PLAZA TAXI RANK USING THE SAME ROUTE.
12.9	2206YH2209QU10051910 - ULUNDI TO MANDINI FROM ULUNDI PLAZA TAXI RANK JOIN PRINCESS MAGOGO ROAD AND JOIN R66, PROCEED UNTIL JOINING R102 AND TURN RIGHT PASSING GINGINDLOVU, TURN RIGHT INTO MANDINI ROAD AND PROCEED TO MANDINI PLAZA TAXI RANK. RETURN TO ULUNDI PLAZA TAXI RANK USING THE SAME ROUTE.



transport

Department:
Transport
Province of KwaZulu-Natal

GAZETTE

LGKZNG13-2020-NOV

REGION: ALL

1)	Application Number: APP0125380	2)	Gazette Number: LGKZNG13-2020-NOV
3)	Applicant: GB MASONDO ID NO. 7409035650080 Association: MAHLABATHINI-ULUNDI TRANS. ASSOCIATION	4)	Applicant Address: P O BOX 514 ULUNDI 3838
5)	Existing Licence Holder: NOT APPLICABLE ID NO. NOT APPLICABLE	6)	Existing Licence Holder Address: NOT APPLICABLE
7)	Type of application: NEW OPERATING LICENCE	8)	Operating Licence Number: LGKZN0803000627
9)	Vehicle Type: MINIBUS	10)	1 X 15 (SEATED) + 0 (STANDING)
11)	Region: ZULULAND		
12.1	2206YH21004R10051909 - ULUNDI TO DURBAN FROM ULUNDI PLAZA TAXI RANK JOIN PRINCESS MAGOGO ROAD AND JOIN R66, PROCEED LEFT ALONG R66 UNTIL JOINING DOKODWENI RAM PLAZA STRAIGHT INTO N3. PROCEED ALONG N3 UNTIL DURBAN, TURN LEFT INTO ALICE STREET AND OFF-LOAD. TURN RIGHT UMNGENI ROAD (R102) AND TURN RIGHT INTO OSBORNE TAXI RANK (DURBAN STATION) OFF-LOAD AND LOAD, PROCEED WITH STAMFORD HILL ROAD AND TURN RIGHT INTO ARGYLE STREET (M4) NORTH COAST, TURN LEFT INTO UMHLANGA RIDGE INTO N2 NORTH OR PROCEED WITH M4 NORTH AND JOIN N2 NORTH AT BALLITO JUNCTION. RETURN TO ULUNDI PLAZA TAXI RANK USING THE SAME ROUTE.		
12.2	2206YH2207XJ10051905 - ULUNDI TO EMPANGENI FROM ULUNDI PLAZA TAXI RANK JOIN PRINCESS MAGOGO ROAD AND PROCEED TO KIND DINIZULU HIGHWAY (R66) AND JOIN R34 AND TURN INTO BIYELA STREET TO OK TAXI RANK, OFFLOADING AND LOADING, REJOIN R34 TO MAXWELL OLD TAXI RANK LOAD AND OFF-LOAD. RETURN TO ULUNDI PLAZA TAXI RANK USING THE SAME ROUTE.		
12.3	2206YH2206Y410051906 - ULUNDI TO MELMOTH FROM ULUNDI PLAZA TAXI RANK JOIN PRINCESS MAGOGO ROAD AND PROCEED TO KIND DINIZULU HIGHWAY (R66) AND JOIN R34, TURN LEFT TO MELMOTH, TURN LEFT INTO VICTORIA STREET INTO MELMOTH TAXI RANK. RETURN TO ULUNDI PLAZA TAXI RANK USING THE SAME ROUTE.		
12.4	2206YH2207J510051907 - ULUNDI TO VRYHEID FROM ULUNDI PLAZA TAXI RANK JOIN PRINCESS MAGOGO ROAD AND PROCEED TO KIND DINIZULU HIGHWAY (R66). TURN LEFT INTO R34 AND PROCEED ALONG THE ROAD INTO VRYHEID AND JOIN CHURCH STREET INTO VRYHEID PLAZA TAXI RANK, OFF-LOAD AND LOAD. PROCEED TO STRETCH CRESCENT STREET DIRECT TO THE RAILWAY STATION TAXI RANK. RETURN TO ULUNDI PLAZA TAXI RANK USING THE SAME ROUTE.		
12.5	2206YH22076I10051908 - ULUNDI TO NONGOMA FROM ULUNDI PLAZA TAXI RANK JOIN PRINCESS MAGOGO ROAD AND PROCEED TO KIND DINIZULU HIGHWAY, TURN RIGHT INTO R66 AND PROCEED TO NONGOMA, OFF-LOAD AND LOAD. RETURN TO ULUNDI PLAZA TAXI RANK USING THE SAME ROUTE.		
12.6	2206YH2209QU10051910 - ULUNDI TO MANDINI FROM ULUNDI PLAZA TAXI RANK JOIN PRINCESS MAGOGO ROAD AND JOIN R66, PROCEED UNTIL JOINING R102 AND TURN RIGHT PASSING GINGINDLOVU, TURN RIGHT INTO MANDINI ROAD AND PROCEED TO MANDINI PLAZA TAXI RANK. RETURN TO ULUNDI PLAZA TAXI RANK USING THE SAME ROUTE.		
12.7	2206YH11008Z10051912 - ULUNDI TO JOHANNESBURG FROM ULUNDI PLAZA TAXI RANK JOIN PRINCESS MAGOGO ROAD AND JOIN R66 SOUTH, PROCEED AND JOIN R34 NORTH, JOIN N11 NORTH TO R23 PASSING VOLKRUST AND JOIN N3 NORTH AND TURN LEFT INTO VOSLOORUS TAXI RANK, OFFLOAD AND REJOIN N3 NORTH. JOIN M1 NORTH INTO M2 EAST TURNING INTO RISSIK STREET PROCEED AND TURN RIGHT INTO DEVILLIERS STREET AND TURN LEFT INTO WANDERERS STREET, PARK CITY TAXI RANK, OFF-LOAD AND LOAD. RETURN TO ULUNDI PLAZA TAXI RANK USING THE SAME ROUTE.		
12.8	2206YH2207EP10051913 - ULUNDI TO NKANDLA FROM ULUNDI PLAZA TAXI RANK JOIN PRINCESS MAGOGO ROAD AND JOIN R66 SOUTH AND JOIN R68 NORTH. TURN LEFT INTO NKANDLA ROAD AND PROCEED TO NKANDLA TAXI RANK, OFF-LOAD AND LOAD. RETURN TO ULUNDI PLAZA TAXI RANK USING THE SAME ROUTE.		
12.9	2206YH2206YH00051915 - ULUNDI TO NQUTHU VIA BABANANGO FROM ULUNDI PLAZA TAXI RANK JOIN PRINCESS MAGOGO ROAD AND JOIN R66 SOUTH AND JOIN R68 TO BABANANGO, OFF-LOAD AT BABANANGO TAXI RANK. PROCEED ALONG R68 TO NQUTHU TAXI RANK, OFF-LOAD AND LOAD. RETURN BACK TO ULUNDI PLAZA TAXI RANK USING THE SAME ROUTE.		



transport

Department:
Transport
Province of KwaZulu-Natal

GAZETTE

LGKZNG13-2020-NOV

REGION: ALL

1)	Application Number: APP0125382	2)	Gazette Number: LGKZNG13-2020-NOV
3)	Applicant: SDB NDIMANDE ID NO. 4701235554085 Association: GINGINDLOVU TAXI ASSOCIATION	4)	Applicant Address: P O BOX 266 GINGINDLOVU 3800
5)	Existing Licence Holder: NOT APPLICABLE ID NO. NOT APPLICABLE	6)	Existing Licence Holder Address: NOT APPLICABLE
7)	Type of application: NEW OPERATING LICENCE	8)	Operating Licence Number: NOTAVAILABLE
9)	Vehicle Type: MINIBUS	10)	1 X 14 (SEATED) + 0 (STANDING)
11)	Region: UTHUNGULU		
12.1	21005H21004R10048957 - GINGINDLOVU TO DURBAN FROM GINGINDLOVU TAXI RANK, TAKE RIGHT TO R102 PROCEED UNTIL SIBIYA, M4 TAKE M41 GATEWAY, TURN LEFT, REACH M25 INANDA R102 NORTH COAST, N3 DURBAN, TURN LEFT REACH DURBAN CITY TAKE M4 REACH TAKE LEFT, ALBERT STREET, PROCEED REACH R102 MNGENI ROAD, KOLLING STREET, TURN LEFT, TAKE R102, TURN RIGHT TO FIRST AVENUE, LOAD, TAKE RIGHT ARGLE ROAD, READ ROAD, M17, M4 NORTH COAST BEACHES N3, LEOPOLD STREET, TURN RIGHT WARWICK AVEUNUE, BEREA MARKET, PROCEED UNTIL YOU REACH DURBAN STATION DIRECT AND RETURN.		
12.2	21005H21005H00048958 - GINGINDLOVU TO ESHOWE FROM GINGINDLOVU TAXI RANK, TAKE LEFT R102, PROCEED TO R66 TAKE KANGELA STREET, BUSINESS CENTRE OSBORN ROAD, TURN LEFT, ESHOWE RAILWAY LINE AND TAKE LEFT REACH THE MAIN ROAD TO THE TAXI RANK OFF LOAD AND LOAD DIRECT AND RETURN ALONG THE SAME ROUTE.		
12.3	21005H2100JU10048956 - GINGINDLOVU TO STANGER FROM GINGINDLOVU TAXI RANK R102, TAKE RIGHT OFF RAMP PROCEED TUGELA MOUTH, MANDINI 25, TURN LEFT, TURN RIGHT, R102, CROSS TUGELA RIVER, TAKE GREYTOWN ROAD R74, TAKE RIGHT, REACH KING SHAKA ROAD, TURN LEFT REACH STANGER TAXI RANK, OFF LOAD AND LOAD THE PASSENGERS DIRECT AND RETURN ALONG THE SAME ROUTE.		
12.4	21005H2206XI00048967 - GINGINDLOVU TO SALVESHE FROM GINGINDLOVU TAXI RANK TURN RIGHT TO R102 PROCEED TURN RIGHT PROCEED TO AMATIKULU SUBURBS REACH THE CROSSING TURN RIGHT TO D134 TO SALVESHE OFF LOAD AND LOAD THE PASSENGERS DIRECT AND RETURN ALONG THE SAME ROUTE.		
12.5	21005H2206XI00048968 - GINGINDLOVU TO EMHLUBULWENI FROM GINGINDLOVU TAXI RANK TURN RIGHT R102 PROCEED TO AMATIKULU BRIDGE TURN LEFT REACH P23 GO UP STRAIGHT REACH KWAMHLONGO STOP TURN LEFT REACH O719 PROCEED REACH A2539 TO EMHLUBULWENI OFF LOAD THE PASSENGERS DIRECT AND RETURN ALONG THE SAME ROUTE.		
12.6	21005H22071T00048969 - GINGINDLOVU TO DOKODWENI NQUTSHININGULULE MBIZIBELWE FROM GINGINDLOVU TAXI RANK MAIN STREET TURN LEFT TO R102 REACH THE STOP STREET TURN RIGHT ROAD R66 PROCEED TO DOKODWENI TOLL PLAZA OFF LOAD AND LOAD PASSENGERS DIRECT AND RETURN ALONG THE SAME ROUTE.		
12.7	2206WA2100CQ00048955 - GINGINDLOVU TO MANDINI FROM GINGINDLOVU TAXI RANK TAKE RIGHT REACH R102 PROCEED PASS AMATIKULU SUGAR MILL UNTIL P224 PROCEED PASS ISITHEBE INDUSTRY PROCEED TURN RIGHT TO GCALEKA, PROCEED TAKE RIGHT UNTIL YOU REACH MANDINI SUNDUMBILI TAXI RANK OFF LOAD AND LOAD THE PASSENGERS DIRECT AND RETURN ALONG THE SAME ROUTE.		
12.8	2206YH2206Y410048959 - GINGINDLOVU TAXI RANK TO MTUNZINI FROM GINGINDLOVU TAXI RANK, TAKE LEFT R102, TAKE LEFT R66, REACH T JUNCTION, TURN RIGHT R102, TURN RIGHT REACH MTUNZINI TAXI RANK OFF LOAD AND LOAD THE PASSENGERS DIRECT AND RETURN ALONG THE SAME ROUTE.		
12.9	22071T21005B10048960 - GINGINDLOVU TO EMPANGENI FROM GINGINDLOVU TAXI RANK, R102 TAKE LEFT R66, REACH T JUNCTION, TURN RIGHT PROCEED, CROSS UMLALAZI BRIDGE, GO STRAIGHT TO TAKE R102, TAKE RIGHT REACH EMPANGENI TAXI RANK OFF LOAD AND LOAD THE PASSENGERS DIRECT AND RETURN ALONG THE SAME ROUTE.		
12.10	22071T21005H00048963 - GINGINDLOVU TO ESHOWE HOSPITAL FROM GINGINDLOVU TAXI RANK, TAKE R102 TURN LEFT R66, PROCEED STRAIGHT AND TAKE KANGELLA STREET BUSINESS CENTRE, OSBORNE ROAD, TURN LEFT REACH ESHOWE HOSPITAL OFF LOAD AND LOAD PASSENGERS DIRECT AND RETURN.		
12.11	22071T2206Y410048962 - GINGINDLOVU TO MELMOTH FROM GINGINDLOVU TAXI RANK, TAKE LEFT R102 AND TAKE LEFT R66, GO STRAIGHT AND REACH THE RIGHT, TURN REINHOLD STREET, PIET RETIEF STREET, TAKE RIGHT TO VICTORIA STREET, GO STRAIGHT, REACH MELOMOTH TAXI RANK OFF LOAD AND LOAD THE PASSENGERS DIRECT AND RETURN ALONG THE SAME ROUTE.		
12.12	22071T22071T00048964 - GINGINDLOVU TO EMABHOKWENI FROM GINGINDLOVU TAXI RANK, TAKE LEFT TO R102, PROCEED TO STOP STREET, TAKE LEFT TO R66 PROCEED REACH INCINYANE, TURN RIGHT INTO D1656, PROCEED TO EMABHOKWENI OFF LOAD AND LOAD THE PASSENGERS DIRECT AND RETURN ALONG THE SAME ROUTE.		
12.13	22071T22071T00048965 - GINGINDLOVU TO ENHLANGENYUKE FROM GINGINDLOVU TAXI RANK, TURN LEFT INTO R102, REACH STOP STREET, TURN LEFT TO R66, REACH T-JUNCTION TURN RIGHT TO R102 PROCEED PASS INYEZANE RIVER MASUNDWINI PROCEED TURN LEFT TO P240 PROCEED REACH D1553 PROCEED UNTIL YOU REACH D1552 TO ENHLANGENYUKE OFFLOAD, AND LOAD THE PASSENGERS DIRECT AND RETURN ALONG THE SAME ROUTE.		
12.14	22071T22072Z00048966 - GINGINDLOVU TO OBANJENI FROM GINGINDLOVU TAXI RANK TURN LEFT TO R102 PROCEED REACH STOP STREET, TURN LEFT TO R66 PROCEED REACH T JUNCTION TURN RIGHT TO R102 PROCEED PASS INYEZANE RIVER PASS AMASUNDWINI PROCEED REACH P240 PROCEED TURN LEFT REACH D1659 TO OBANJENI OFFLOAD AND LOAD THE PASSENGERS DIRECT AND RETURN ALONG THE SAME ROUTE.		



transport

Department:
Transport
Province of KwaZulu-Natal

GAZETTE

LGKZNG13-2020-NOV

REGION: ALL

1) Application Number: APP0125385	2) Gazette Number: LGKZNG13-2020-NOV
3) Applicant: VT NYANDENI ID NO. 5306160443087 Association: NQUTHU DISTRICT PIONEERS TAXI ASSOC.	4) Applicant Address: P.O BOX 436 NQUTHU 3135
5) Existing Licence Holder: SE NYANDENI ID NO. 4805055749087	6) Existing Licence Holder Address: P O BOX 60832 MADADENI MADADENI KWA-ZULU NATAL 2951
7) Type of application: DECEASED TRANSFER	8) Operating Licence Number: LKNKZN019062
9) Vehicle Type: NOT AVAILABLE	10) 1 X 15 (SEATED) + 0 (STANDING)
11) Region: UMZINYATHI	
12.1	2207GY2206KU10047656 - NQUTHU TO DURBAN FROM NQUTHU TAXI RANK INTO AND ALONG R68 TO BABANANGO, RIGHT INTO R34, PASSING THROUGH MELMOTH, RIGHT INTO R66 PASSING THROUGH ESHOWE, PROCEED ALONG R66, RIGHT INTO R102 TO NGINGINDLOVU AND PROCEED TO STANGER ALONG R102, PASSING THROUGH STANGER AND TO N2, RIGHT INTO R102/N2 AND PROCEED DIRECT TO DURBAN INTO R102 INTO UMNGENI ROAD (R102) SETTING DOWN AT DURBAN STATION AND PROCEED ALONG UMNGENI ROAD INTO SOLDIERS WAY, RIGHT INTO LEOPOLD STREET, LEFT INTO MARKET STREET, RIGHT INTO SMITH STREET, RIGHT INTO WARWICK AVENUE, INTO UNIVERSITY AVENUE TAXI RANK AND RETURN ALONG WARWICK AVENUE, RIGHT INTO ALICE STREET, LEFT INTO ALBERT STREET, RIGHT INTO UMNGENI ROAD AND RETURN TO NQUTHU ALONG THE FORWARD ROUTE IN REVERSE.
12.2	2207GY2207GY00047657 - NQUTHU TO EMPANGENI FROM NQUTHU TAXI RANK ALONG THE SAME ROUTE AS IN 3ABOVE, UP TO NKWALINI ALONG R66 AT KWALINI TURN LEFT INTO AND ALONG R34, WHICH BECOMES MAIN ROAD AND PROCEED DIRECT TO EMPANGENI TAXI RANK AND RETURN THE FORWARD ROUTE IN REVERSE.
12.3	2207GY2207J510047669 - NQUTHU TO EMONDLO FROM NQUTHU TO EMONDLO TAXI RANK ALONG P54, TURN OFF AT MASONDO CROSSING WHICH BECOMES R9 PICKING UP AND DROPPING OFF EN ROUTE AND RETURN ALONG THE FORWARD ROUTE IN REVERSE.
12.4	2207GY2207J510047671 - NQUTHU TO VRYHEID FROM NQUTHU INTO AND ALONG P54, TURN OFF AT MASONDO CROSSING WHICH BECOMES R9, PROCEED ALONG MONDLO/GOBINSIMBI WHICH BECOMES R14 AND PROCEED TO JUNCTION OF VRYHEID AND MELMOTH ROADS WHICH BECOMES R43 AND PROCEED TO UTRECHT STREET IN VRYHEID. AT THE FIRST ROBOT, TURN RIGHT AND SHORT LEFT VRYHEID TAXI RANK AND RETURN ALONG THE FORWARD ROUTE IN REVERSE.
12.5	2207GY2207EP10047677 - NQUTHU TO NKANDLA FROM NQUTHU TAXI RANK INTO AND ALONG R68 TO FORT LOUIS, INTO AND ALONG P50-3 STRAIGHT TO NKANDLA TAXI RANK AND RETURN ALONG THE FORWARD ROUTE IN REVERSE.
12.6	2207GY2207GY00050419 - CONDITIONS/RESTRICTIONS 1. PASSENGERS MAY BE PICKED UP AND / OR SET DOWN ONLY DESIGNATED TAXI RANKS OR TAXI STOPS, WHICH SHALL EXCLUDE BUS STOPS. 2. ON THE INBOUND TRIP TO DURBAN, PIETERMARITZBURG, EMPANGENI, NEWCASTLE, VRYHEID, DUNDEE, LADYSMITH, AND JOHANNESBURG NO PASSENGERS MAY BE PICKED UP ON ROUTE FROM LEAVING THE MAGISTERIAL OF NQUTHU UNTIL REACHING THE DESTINATION RANK. 3. ON THE RETURN TRIP TO NQUTHU, NO PASSENGERS MAY BE SET DOWN UNTIL REACHING THE MAGISTERIAL DISTRICT OF NQUTHU. 4. ENTRY OR RANKING ON PRIVATE PROPERTY IS NOT PERMITTED WITHOUT THE WRITTEN PERMISSION OF THE LANDLORD, A COPY OF WHICH MUST BE SUPPLIED TO THE BOARD BEFORE UPLIFTING THE OPERATING LICENCE. 5. WITHOUT HAVING ENTERED INTO AN AGREEMENT WITH THE OTHER OPERATORS ON A COMMON ROUTE, AS CONTEMPLATED BY SECTION 88 (2) (B) OF ACT 22 OF 2000, PICKING UP OR SETTING DOWN OF PASSENGERS ON SUCH ROUTE IS NOT PERMITTED. A COPY OF SUCH AGREEMENT MUST BE SUPPLIED TO THE BOARD. 6. AT RANKS, WHETHER ON-STREET OR OFF-STREET, ONLY THE TAXIS THAT CAN BE ACCOMMODATED IN THE DEMARCATED AREA MAY OCCUPY THE RANK, EXCESS VEHICLES MUST HOLD ELSEWHERE AT DESIGNATED HOLDING ARREARS. 7. RANK PERMITS OR LETTERS OF AUTHORITY MUST BE PRODUCED WHEN UPLIFTING, IN RESPECT OF ALL RANKS IN MUNICIPAL ARREARS, IN PARTICULAR MAJOR TOWNS AND CITIES AND IN PARTICULAR IN RESPECT OF INTER-PROVINCIAL DESTINATIONS. 8. THE VEHICLE MUST BE COVERED BY MOTOR VEHICLE INSURANCE AS WELL AS PERSONAL LIABILITY INSURANCE. 9. THE ALLOCATION OF ANY ROUTE OR PORTION OF THE ROUTE IS SUBJECT TO THE CONDITION THAT HAS BEEN APPROVED AND ALLOCATED IN GOOD FAITH AND SUCH ROUTE WILL BE INVALID SHOULD IT TRANSPIRE THAT THE ROUTE OR PORTION THEREOF WILL, OR HAS CAUSED CONFLICT DUE TO IT HAVING BEEN APPROVED BASED ON INCORRECT OR FALSE INFORMATION SUPPLIED TO THE BOARD, OR AS A RESULT OF AN ERROR. IN SUCH INSTANCE THE OPERATING LICENCE MUST BE RETURNED TO THE BOARD FOR CORRECTION.
12.7	2207GY2207GY00050420 - FROM NQUTHU TAXI RANK TO POINT WITHIN THE PROVINCE OF KZN ONLY. NO PICKING UP OR SETTING DOWN OF PASSENGERS EN ROUTE.



transport

Department:
Transport
Province of KwaZulu-Natal

GAZETTE

LGKZNG13-2020-NOV

REGION: ALL

1) Application Number: APP0125388	2) Gazette Number: LGKZNG13-2020-NOV
3) Applicant: G GEORGE ID NO. 6911195105087 Association: PHOENIX TAXI ASSOCIATION	4) Applicant Address: 68 ACROPOLIS STREET STAWOOD 4068
5) Existing Licence Holder: NOT APPLICABLE ID NO. NOT APPLICABLE	6) Existing Licence Holder Address: NOT APPLICABLE
7) Type of application: NEW OPERATING LICENCE	8) Operating Licence Number: 1269729
9) Vehicle Type: MINIBUS TAXI	10) 1 X 9-16 (SEATED) + 0 (STANDING)
11) Region: GREATER NORTH	
12.1	KZPRERC2759398 - PHOENIX INNER CIRCLE ROUTE UNIT 1 – UNIT 13 FROM PHOENIX TAXI RANK NO.86 INTO PANDORA ROAD, PICK UP PASSENGERS, LEFT TO LONGCROFT ROAD, PICK UP PASSENGERS, RIGHT TO PHOENIX HIGHWAY, PICK UP PASSENGERS, RIGHT TO LONG BURY, PICK UP PASSENGERS, CROSS PHOENIX HIGHWAY TO LENHAM DRIVE PICK UP PASSENGERS, LEFT TO FERNHAM DRIE, PICK UP PASSENGERS INTO INDUSTRIAL PARK DRIVE PICK UP PASSENGERS LEFT TO HUNSLET DRIVE PICK UP PASSENGERS, RIGHT TO ABERDARE DRIVE PICK UP PASSENGERS RIGHT TO PHOENIX HIGHWAY, PICK UP PASSENGERS TO HILLHEAD DRIVE RIGHT TO WHITE HOUSE AND RETURN TO PHOENIX ON THE SAME ROUTE.
12.2	KZPRERC2759447 - INNER CIRCLE UNIT 1, 2, 3, 4, 7 AND 8 FROM PHOENIX TAXI RANK NO.86, LEFT TO LONGCROFT PICK UP PASSENGERS, RIGHT TO PHOENIX HIGHWAY PICK UP PASSENGERS, RIGHT TO RIDGECROFT DRIVE PICK UP PASSENGERS, RIGHT TO LONGBURY DRIVE PICK UP PASSENGERS, LEFT TO CROFTBURY DRIVE PICK UP PASSENGERS, LEFT TO EASTBURY DRIVE PICK UP PASSENGERS, RIGHT TO WHITE HOUSE SHOPPING CENTRE. FROM WHITE HOUSE SHOPPING CENTRE INTO R103 LEFT INTO PHOENIX HIGHWAY, LEFT TO GREENBURY DRIVE, LEFT TO DALEVIEW DRIVE, LEFT TO STONEBRIDGE DRIVE, LEFT TO RISEGATE DRIVE, LEFT TO STONEBRIDGE DRIVE AGAIN, RIGHT TO GREENBURY DRIVE, LEFT TO TOWER ROAD, LEFT TO CARDINAL ROAD, RIGHT TO STONEBRIDGE DRIVE, LEFT TO ACARA STREET, LEFT TO STONEBRIDGE DRIVE, LEFT TO PHOENIX HIGHWAY, RIGHT TO PANDORA INTO PHOENIX PLAZA TAXI RANK NO.86.
12.3	KZPRERC2759496 - INNER CIRCLE UNIT 1, 2, 3, 4, 5, 6, 7, 8, 9, 10, 11, 12 AND 13 FROM PHOENIX TAXI RANK NO. 86 TO PANDORA ROAD, RIGHT TO LONGCROFT PICK UP PASSENGERS, RIGHT TO LONGBURY DRIVE PICK UP PASSENGERS, INTO LENHAM DRIVE PICK UP PASSENGERS, LEFT TO WHETSTONE DRIVE, PICK UP PASSENGERS, LEFT TO BROOKSTONE DRIVE PICK UP PASSENGERS AND RETURN AT THE CLINIC, PICK UP PASSENGERS, LEFT TO FERNHAM DRIVE PICK UP PASSENGERS, LEFT TO PHOENIX INDUSTRIAL PARK PICK UP PASSENGERS RIGHT TO PHOENIX HIGHWAY PICK UP PASSENGERS LEFT TO CLAYFIELD DRIVE PICK UP PASSENGERS, LEFT TO CRANBROOK DRIVE PICK UP PASSENGERS, RIGHT TO ROCKFORD DRIVE, LEFT TO REDBURY DRIVE, LEFT TO RUSTON PLACE PICK UP PASSENGERS, LEFT TO PHOENIX HIGHWAY PICK UP PASSENGERS, RIGHT TO R103 INTO WHITE HOUSE AND RETURN ON THE SAME ROUTE.
12.4	KZPRERC2759545 - INNER CIRCLE UNTI 13, 14, 15 AND 16 FROM PHOENIX PLAZA TAXI RANK NO.86, RIGHT TO PANDORA STREET PICK UP PASSENGERS, RIGHT TO PHATHEON STREET PICK UP PASSENGERS, RIGHT TO J G CHAMPION DRIVE PICK UP PASSENGERS, RIGHT TO BRAISFORD AVENUE PICK UP PASSENGERS INTO TATFORD AVENUE PICK UP PASSENGERS, LEFT TO RUEFORD AVENUE PICK UP PASSENGERS, LEFT TO SUNFORD AVENUE PIC UP PASSENGERS, RIGHT TO LENHAM DRIVE PICK UP PASSENGERS, LEFT TO NORTHCROFT AVENUE PICK UP PASSENGERS LEFT TO AVELEN CRESCENT PICK UP PASSENGERS RIGHT TO NEDLEN ROAD PICK UP PASSENGERS, RIGHT TO ESLEEN CRESCENT PICK UP PASSENGERS LEFT TO NORTHCROFT DRIVE PICK UP PASSENGERS, LEFT TO ESLEEN CRESCENT PICK UP PASSENGERS RIGHT TO RUFFLEEN ROAD PICK UP PASSENGERS RIGHT TO LENHAM DRIVE PICK UP PASSENGERS, LEFT TO WESTHAM DRIVE, PICK UP PASSENGERS RIGHT TO HEXHAM ROAD, PICK UP PASSENGERS, LEFT TO IVERHAM ROAD, PICK UP PASSENGERS RIGHT TO CHIPPENHAM ROAD PICK UP PASSENGERS RIGHT TO WESTHAM ROAD PICK UP PASSENGERS AND TURN BACK AT KWAMAMBA STORES ON WESTHAM ROAD, PICK UP PASSENGERS LEFT TO HEXHAM ROAD, PICK UP PASSENGERS LEFT TO BROOKSFERN ROAD, PICK UP PASSENGERS RIGH TO TOTTENHAM PLACE, PICK UP PASSENGERS LEFT TO HEXHAM, LEFT TO TWICKENHAM PLACE PICK UP PASSENGERS LEFT TO HEXAM, LEFT TO WESTHAM ROAD PICK UP PASSENGERS, LEFT TO LENHAM PICK UP PASSENGERS RIGHT TO JG CHAMPION DRIVE PICK UP PASSENGERS LEFT TO PHOENIX HIGHWAY RIGHT TO PHATHEON INTO PHOENIX PLAZA TAXI RANK NO.86.
12.5	KZPRERC2759594 - PALM VIEW ROUTE INNER CIRCLE UNIT 20, 21, 23 AND 25 FROM PHOENIX PLAZA TAXI RANK NO.86 LEFT TO PERGUSUS ROAD PICK UP PASSENGERS, RIGHT TO PHOENIX HIGHWAY PICK UP PASSENGERS, LEFT TO HANNAFORD DRIVE PICK UP PASSENGERS, RIGHT TO CANEHAVEN DRIVE PICK UP PASSENGERS, RIGHT TO JG CHAMPION DRIVE PICK UP PASSENGERS, LEFT TO PALMVIEW DRIVE PICK UP PASSENGERS, RIGHT TO TRENANCE PARK DRIVE PICK UP PASSENGERS, LEFT TO CENTRAL PARK DRIVE PICK UP PASSENGERS LEFT TO PALMVIEW DRIVE PICK UP PASSENGERS RIGHT TO JG CHAMPION DRIVE PICK UP PASSENGERS, LEFT TO CANEHAVEN DRIVE PICK UP PASSENGERS, LEFT TO HANNAFORD DRIVE PICK UP PASSENGERS RIGHT TO PHOENIX HIGHWAY PICK UP PASSENGERS, LEFT TO LONGCROFT, RIGHT TO PANDORA ROAD TO PHOENIX TAXI RANK NO.86 IN PHOENIX PLAZA.
12.6	KZPRERC2759643 - TERRANCE MANOR ROUTE UNTI 15, 19, 20, 23 AND 24 FROM PHOENIX PLAZA TAXI RANK NO.86 PICK UP PASSENGERS, RIGHT TO PANDORA ROAD PICK UP PASSENGERS RIGHT TO PHARTHENON STREET PICK UP PASSENGERS RIGHT TO CHARTFORD DRIVE PICK UP PASSENGERS, RIGHT TO CHARTFORD DRIVE PICK UP PASSENGERS, LEFT TO SUNFORD DRIVE PICK UP PASSENGERS, RIGHT TO ALLENFORD DRIVE PICK UP PASSENGERS, LEFT TO DIPSIDE ROAD PICK UP PASSENGERS, LEFT TO HANNAFORD DRIVE PICK UP PASSENGERS, LEFT TO CANEHAVEN DRIVE PICK UP PASSENGERS, INTO BROOKDALE DRIVE PICKUP PASSENGERS , LEFT TO CARDHAM DRIVE AND RETURN ON CARDHAM DRIVE TO JOIN CRESTBROOK DRIVE, LEFT TO PALMVIEW DRIVE PICK UP PASSENGERS LEFT TO TENANCE PARK DRIVE PICK UP PASSENGERS, RIGHT TO CENTRAL PARK DRIVE PICKUP PASSENGERS, RIGHT TOPALMVIEW DRIVE PICKUP PASSENGERS, RIGHT TO CRESTBROOK DRIVE PICK UP PASSENGERS, LEFT TO BROOKDALE DRIVE PICK UP PASSENGERS TO CANEHAVEN DRIVE PICK UP PASSENGERS, RIGHT TO HANNAFORD DRIVE PICK UP PASSENGERS, RIGHT TO PHOENIX HIGHWAY, PICK UP PASSENGERS, LEFT TO LONGCROFT, RIGHT TO PANDORA STREET TO PHOENIX TAXI RANK NO.86 IN PHOENIX PLAZA.
12.7	KZPRERC2759692 - UNIT 17, 18, 19, 20, 21 AND 22 FROM PHOENIX TAXI RANK NO.86 IN PHOENIX PLAZA, PICK UP PASSENGERS, LEFT TO PARTHENON PICK UP PASSENGERS, RIGHT TO PHOENIX HIGHWAY PICK UP PASSENGERS, LEFT TO STANMORE DRIVE PICK UP PASSENGERS, LEFT TO GROVE END DRIVE PICK UP PASSENGERS, LEFT TO RUDMORE DRIVE PICK UP PASSENGERS, LEFT TO FORESTHAVEN DRIVE PICK UP PASSENGERS, RIGHT TO VIEWHAVEN DRIVE PICK UP PASSENGERS, LEFT TO JG CHAMPION PICK UP PASSENGERS, LEFT TO CANEHAVEN DRIVE PICK UP PASSENGERS, LEFT TO FOREST HAVEN DRIVE PICK UP PASSENGERS, LEFT TO CANEHAVEN DRIVE PICK UP PASSENGERS, LEFT TO FOREST HAVEN DRIVE PICK UP PASSENGERS, RIGHT TO HANNAFORD DRIVE PICK UP PASSENGERS, RIGHT TO PHOENIX HIGHWAY, PICK UP PASSENGERS, LEFT TO LONGCROFT, RIGHT TO PANDORA ROAD TO PHOENIX TAXI RANK IN PHOENIX PLAZA.



transport

Department:
Transport
Province of KwaZulu-Natal

GAZETTE

LGKZNG13-2020-NOV

REGION: ALL

12.8	<p>KZPRERC2759741 - PHOENIX TO VERULAM FROM PHOENIX PLAZA TAXI RANK NO.86 TOPHOENIX HIGHWAY PCIK UP PASSENGER, TO RANK NO.103 PICK UP PASSENGERS, RIGHT TO WHITEHOUSE PICK UP POINT, PICK UP PASSENGERS CONTINUE TO MT EDGEcombe PICK UP POINT PICK UP PASSENGERS CONTINUE ON R103, LEFT TO M27 (JABU NGCOBO DRIVE) INTO IRELAND STREET VERULAM AND RETURN ON THE SAME ROUTE.</p> <p>PHOENIX TO VERULAM (ALTERNATIVE ROUTE) FROM PHOENIX TAXI RANK NO.86 PICK UP PASSENGERS LEFT TO PEGASUS STREET PICK UP PASSENGERS LEFT TO PHOENIX HIGHWAY PCIK UP PASSENGERS RIGHT TO INDUSTRIAL PARK PICK UP PASSENGERS, RIGHT TO FERNHAM DRIVE PICK UP PASSENGERS, LEFT TO LENHAM DRIVE PICK UP PASSENGERS, LEFT TO JG CHAMPION DRIVE PICK UP PASSENGERS, LEFT TO R102 (GOPALAL HURBANS) RIGHT TO M27, LEFT RO IRELAND STREET TAXI RANK IN VERULAM.</p> <p>RETURN ROUTE FROM IRELAND STREET TAXI RANK IN VERULAM, INTO M27 (JABU NGCOBO) RIGHT TO OLD MAIN ROAD, RIGHT TO PHOENIX PLAZA TAXI RANK IN PHOENIX PLAZA.</p>
12.9	<p>KZPRERC2759790 - PHOENIX TO MT EDGEcombe FROM PHOENIX TAXI RANK NO.86 IN PHOENIX PLAZA PICK UP PASSENGERS LEFT TO PANDORA STREET PICK UP PASSENGERS LEFT TO PARTHENON PICK UP PASSENGERS RIGHT TO PHOENIX HIGHWAY PICK UP PASSENGERS RIGHT TO R102, LEFT TO SIPHOSETHU ROAD, LEFT TO FLANDERS DRIVE TO FLANDERS MALL IN MT. EDGEcombe AND RETURN TO PHOENIX PLAZA TAXI RANK NO.86 IN PHOENIX PLAZA ON THE SAME ROUTE.</p>
12.10	<p>KZPRERC2759839 - PHOENIX TO DURBAN FROM PHOENIX TAXI RANK NO.86 IN PHOENIX PLAZA PICK UP PASSENGERS, LEFT TO PANDORA STREET PICK UP PASSENGERS, LEFT TO PARTHENON PICK UP PASSENGERS, RIGHT TOPHOENIX HIGHWAY PICK UP PASSENGERS, RIGHT TO R102, LEFT TO SIPHOSETHU ROAD, LEFT TO FLANDERS DRIVE, INTO M41, RIGHT INTO BRAMFISHER ROAD, LEFT TO SOLDIERS WAY LEFT TO DENNIS HURLEY STREET, LEFT TO INGCUCE STREET, LEFT TO A B XUMA STREET INTO RANK NO.79 IN DURBAN.</p> <p>RANK 39 IN DURBAN FROM BRAMFISHER ROAD LEFT TO GREY STREET LEFT TO PRINCE EDWARD STREET TO RANK NO.39 IN DURBAN AND RETURN TO PHOENIX.</p> <p>RANK 57 IN DURBAN FROM JULIUS NYERERE AVENUE RIGHT TO MARKET ROAD RIGHT TO JOHANNES NKOSI STREET TO RANK 57 IN DURBAN AND RETURN TO PHOENIX.</p> <p>RANK 250 IN DURBAN FROM BRAMFISHER ROAD INTO DAVID WEBSTER STREET RIGHT TO JULIUS NYERERE AVENUE, RIGHT TO MARKET ROAD TAXI RANKNO.250 AND RETURN TO PHOENIX.</p>



transport

Department:
Transport
Province of KwaZulu-Natal

GAZETTE

LGKZNG13-2020-NOV

REGION: ALL

1) Application Number: APP0125390	2) Gazette Number: LGKZNG13-2020-NOV
3) Applicant: AK KHAN ID NO. 6806285197087 Association: PHOENIX TAXI ASSOCIATION	4) Applicant Address: 27 THE CURL SUNNINGDALE 4051
5) Existing Licence Holder: NOT APPLICABLE ID NO. NOT APPLICABLE	6) Existing Licence Holder Address: NOT APPLICABLE
7) Type of application: NEW OPERATING LICENCE	8) Operating Licence Number: 1262010
9) Vehicle Type: MINIBUS TAXI	10) 1 X 9-16 (SEATED) + 0 (STANDING)
11) Region: GREATER NORTH	
12.1	KZPRERC2759398 - PHOENIX INNER CIRCLE ROUTE UNIT 1 – UNIT 13 FROM PHOENIX TAXI RANK NO.86 INTO PANDORA ROAD, PICK UP PASSENGERS, LEFT TO LONGCROFT ROAD, PICK UP PASSENGERS, RIGHT TO PHOENIX HIGHWAY, PICK UP PASSENGERS, RIGHT TO LONG BURY, PICK UP PASSENGERS, CROSS PHOENIX HIGHWAY TO LENHAM DRIVE PICK UP PASSENGERS, LEFT TO FERNHAM DRIE, PICK UP PASSENGERS INTO INDUSTRIAL PARK DRIVE PICK UP PASSENGERS LEFT TO HUNSLET DRIVE PICK UP PASSENGERS, RIGHT TO ABERDARE DRIVE PICK UP PASSENGERS RIGHT TO PHOENIX HIGHWAY, PICK UP PASSENGERS TO HILLHEAD DRIVE RIGHT TO WHITE HOUSE AND RETURN TO PHOENIX ON THE SAME ROUTE.
12.2	KZPRERC2759447 - INNER CIRCLE UNIT 1, 2, 3, 4, 7 AND 8 FROM PHOENIX TAXI RANK NO.86, LEFT TO LONGCROFT PICK UP PASSENGERS, RIGHT TO PHOENIX HIGHWAY PICK UP PASSENGERS, RIGHT TO RIDGECROFT DRIVE PICK UP PASSENGERS, RIGHT TO LONGBURY DRIVE PICK UP PASSENGERS, LEFT TO CROFTBURY DRIVE PICK UP PASSENGERS, LEFT TO EASTBURY DRIVE PICK UP PASSENGERS, RIGHT TO WHITE HOUSE SHOPPING CENTRE. FROM WHITE HOUSE SHOPPING CENTRE INTO R103 LEFT INTO PHOENIX HIGHWAY, LEFT TO GREENBURY DRIVE, LEFT TO DALEVIEW DRIVE, LEFT TO STONEBRIDGE DRIVE, LEFT TO RISEGATE DRIVE, LEFT TO STONEBRIDGE DRIVE AGAIN, RIGHT TO GREENBURY DRIVE, LEFT TO TOWER ROAD, LEFT TO CARDINAL ROAD, RIGHT TO STONEBRIDGE DRIVE, LEFT TO ACARA STREET, LEFT TO STONEBRIDGE DRIVE, LEFT TO PHOENIX HIGHWAY, RIGHT TO PANDORA INTO PHOENIX PLAZA TAXI RANK NO.86.
12.3	KZPRERC2759496 - INNER CIRCLE UNIT 1, 2, 3, 4, 5, 6, 7, 8, 9, 10, 11, 12 AND 13 FROM PHOENIX TAXI RANK NO. 86 TO PANDORA ROAD, RIGHT TO LONGCROFT PICK UP PASSENGERS, RIGHT TO LONGBURY DRIVE PICK UP PASSENGERS, INTO LENHAM DRIVE PICK UP PASSENGERS, LEFT TO WHETSTONE DRIVE, PICK UP PASSENGERS, LEFT TO BROOKSTONE DRIVE PICK UP PASSENGERS AND RETURN AT THE CLINIC, PICK UP PASSENGERS, LEFT TO FERNHAM DRIVE PICK UP PASSENGERS, LEFT TO PHOENIX INDUSTRIAL PARK PICK UP PASSENGERS RIGHT TO PHOENIX HIGHWAY PICK UP PASSENGERS LEFT TO CLAYFIELD DRIVE PICK UP PASSENGERS, LEFT TO CRANBROOK DRIVE PICK UP PASSENGERS, RIGHT TO ROCKFORD DRIVE, LEFT TO REDBURY DRIVE, LEFT TO RUSTON PLACE PICK UP PASSENGERS, LEFT TO PHOENIX HIGHWAY PICK UP PASSENGERS, RIGHT TO R103 INTO WHITE HOUSE AND RETURN ON THE SAME ROUTE.
12.4	KZPRERC2759545 - INNER CIRCLE UNTI 13, 14, 15 AND 16 FROM PHOENIX PLAZA TAXI RANK NO.86, RIGHT TO PANDORA STREET PICK UP PASSENGERS, RIGHT TO PHATHEON STREET PICK UP PASSENGERS, RIGHT TO J G CHAMPION DRIVE PICK UP PASSENGERS, RIGHT TO BRAISFORD AVENUE PICK UP PASSENGERS INTO TATFORD AVENUE PICK UP PASSENGERS, LEFT TO RUEFORD AVENUE PICK UP PASSENGERS, LEFT TO SUNFORD AVENUE PIC UP PASSENGERS, RIGHT TO LENHAM DRIVE PICK UP PASSENGERS, LEFT TO NORTHCROFT AVENUE PICK UP PASSENGERS LEFT TO AVELEN CRESCENT PICK UP PASSENGERS RIGHT TO NEDLEN ROAD PICK UP PASSENGERS, RIGHT TO ESLEEN CRESCENT PICK UP PASSENGERS LEFT TO NORTHCROFT DRIVE PICK UP PASSENGERS, LEFT TO ESLEEN CRESCENT PICK UP PASSENGERS RIGHT TO RUFFLEEN ROAD PICK UP PASSENGERS RIGHT TO LENHAM DRIVE PICK UP PASSENGERS, LEFT TO WESTHAM DRIVE, PICK UP PASSENGERS RIGHT TO HEXHAM ROAD, PICK UP PASSENGERS, LEFT TO IVERHAM ROAD, PICK UP PASSENGERS RIGHT TO CHIPPENHAM ROAD PICK UP PASSENGERS RIGHT TO WESTHAM ROAD PICK UP PASSENGERS AND TURN BACK AT KWAMAMBA STORES ON WESTHAM ROAD, PICK UP PASSENGERS LEFT TO HEXHAM ROAD, PICK UP PASSENGERS LEFT TO BROOKSFERN ROAD, PICK UP PASSENGERS RIGH TO TOTTENHAM PLACE, PICK UP PASSENGERS LEFT TO HEXHAM, LEFT TO TWICKENHAM PLACE PICK UP PASSENGERS LEFT TO HEXAM, LEFT TO WESTHAM ROAD PICK UP PASSENGERS, LEFT TO LENHAM PICK UP PASSENGERS RIGHT TO JG CHAMPION DRIVE PICK UP PASSENGERS LEFT TO PHOENIX HIGHWAY RIGHT TO PHATHEON INTO PHOENIX PLAZA TAXI RANK NO.86.
12.5	KZPRERC2759594 - PALM VIEW ROUTE INNER CIRCLE UNIT 20, 21, 23 AND 25 FROM PHOENIX PLAZA TAXI RANK NO.86 LEFT TO PERGUSUS ROAD PICK UP PASSENGERS, RIGHT TO PHOENIX HIGHWAY PICK UP PASSENGERS, LEFT TO HANNAFORD DRIVE PICK UP PASSENGERS, RIGHT TO CANEHAVEN DRIVE PICK UP PASSENGERS, RIGHT TO JG CHAMPION DRIVE PICK UP PASSENGERS, LEFT TO PALMVIEW DRIVE PICK UP PASSENGERS, RIGHT TO TRENANCE PARK DRIVE PICK UP PASSENGERS, LEFT TO CENTRAL PARK DRIVE PICK UP PASSENGERS LEFT TO PALMVIEW DRIVE PICK UP PASSENGERS RIGHT TO JG CHAMPION DRIVE PICK UP PASSENGERS, LEFT TO CANEHAVEN DRIVE PICK UP PASSENGERS, LEFT TO HANNAFORD DRIVE PICK UP PASSENGERS RIGHT TO PHOENIX HIGHWAY PICK UP PASSENGERS, LEFT TO LONGCROFT, RIGHT TO PANDORA ROAD TO PHOENIX TAXI RANK NO.86 IN PHOENIX PLAZA.
12.6	KZPRERC2759643 - TERRANCE MANOR ROUTE UNTI 15, 19, 20, 23 AND 24 FROM PHOENIX PLAZA TAXI RANK NO.86 PICK UP PASSENGERS, RIGHT TO PANDORA ROAD PICK UP PASSENGERS RIGHT TO PHARTHENON STREET PICK UP PASSENGERS RIGHT TO CHARTFORD DRIVE PICK UP PASSENGERS, RIGHT TO CHARTFORD DRIVE PICK UP PASSENGERS, LEFT TO SUNFORD DRIVE PICK UP PASSENGERS, RIGHT TO ALLENFORD DRIVE PICK UP PASSENGERS, LEFT TO DIPSIDE ROAD PICK UP PASSENGERS, LEFT TO HANNAFORD DRIVE PICK UP PASSENGERS, LEFT TO CANEHAVEN DRIVE PICK UP PASSENGERS, INTO BROOKDALE DRIVE PICKUP PASSENGERS , LEFT TO CARDHAM DRIVE AND RETURN ON CARDHAM DRIVE TO JOIN CRESTBROOK DRIVE, LEFT TO PALMVIEW DRIVE PICK UP PASSENGERS LEFT TO TENANCE PARK DRIVE PICK UP PASSENGERS, RIGHT TO CENTRAL PARK DRIVE PICKUP PASSENGERS, RIGHT TOPALMVIEW DRIVE PICKUP PASSENGERS, RIGHT TO CRESTBROOK DRIVE PICK UP PASSENGERS, LEFT TO BROOKDALE DRIVE PICK UP PASSENGERS TO CANEHAVEN DRIVE PICK UP PASSENGERS, RIGHT TO HANNAFORD DRIVE PICK UP PASSENGERS, RIGHT TO PHOENIX HIGHWAY, PICK UP PASSENGERS, LEFT TO LONGCROFT, RIGHT TO PANDORA STREET TO PHOENIX TAXI RANK NO.86 IN PHOENIX PLAZA.
12.7	KZPRERC2759692 - UNIT 17, 18, 19, 20, 21 AND 22 FROM PHOENIX TAXI RANK NO.86 IN PHOENIX PLAZA, PICK UP PASSENGERS, LEFT TO PARTHENON PICK UP PASSENGERS, RIGHT TO PHOENIX HIGHWAY PICK UP PASSENGERS, LEFT TO STANMORE DRIVE PICK UP PASSENGERS, LEFT TO GROVE END DRIVE PICK UP PASSENGERS, LEFT TO RUDMORE DRIVE PICK UP PASSENGERS, LEFT TO FORESTHAVEN DRIVE PICK UP PASSENGERS, RIGHT TO VIEWHAVEN DRIVE PICK UP PASSENGERS, LEFT TO JG CHAMPION PICK UP PASSENGERS, LEFT TO CANEHAVEN DRIVE PICK UP PASSENGERS, LEFT TO FOREST HAVEN DRIVE PICK UP PASSENGERS, LEFT TO CANEHAVEN DRIVE PICK UP PASSENGERS, LEFT TO FOREST HAVEN DRIVE PICK UP PASSENGERS, RIGHT TO HANNAFORD DRIVE PICK UP PASSENGERS, RIGHT TO PHOENIX HIGHWAY, PICK UP PASSENGERS, LEFT TO LONGCROFT, RIGHT TO PANDORA ROAD TO PHOENIX TAXI RANK IN PHOENIX PLAZA.



transport

Department:
Transport
Province of KwaZulu-Natal

GAZETTE

LGKZNG13-2020-NOV

REGION: ALL

12.8	<p>KZPRERC2759741 - PHOENIX TO VERULAM FROM PHOENIX PLAZA TAXI RANK NO.86 TOPHOENIX HIGHWAY PCIK UP PASSENGER, TO RANK NO.103 PICK UP PASSENGERS, RIGHT TO WHITEHOUSE PICK UP POINT, PICK UP PASSENGERS CONTINUE TO MT EDGECOMBE PICK UP POINT PICK UP PASSENGERS CONTINUE ON R103, LEFT TO M27 (JABU NGCOBO DRIVE) INTO IRELAND STREET VERULAM AND RETURN ON THE SAME ROUTE.</p> <p>PHOENIX TO VERULAM (ALTERNATIVE ROUTE) FROM PHOENIX TAXI RANK NO.86 PICK UP PASSENGERS LEFT TO PEGASUS STREET PICK UP PASSENGERS LEFT TO PHOENIX HIGHWAY PCIK UP PASSENGERS RIGHT TO INDUSTRIAL PARK PICK UP PASSENGERS, RIGHT TO FERNHAM DRIVE PICK UP PASSENGERS, LEFT TO LENHAM DRIVE PICK UP PASSENGERS, LEFT TO JG CHAMPION DRIVE PICK UP PASSENGERS, LEFT TO R102 (GOPALAL HURBANS) RIGHT TO M27, LEFT TO IRELAND STREET TAXI RANK IN VERULAM.</p> <p>RETURN ROUTE FROM IRELAND STREET TAXI RANK IN VERULAM, INTO M27 (JABU NGCOBO) RIGHT TO OLD MAIN ROAD, RIGHT TO PHOENIX PLAZA TAXI RANK IN PHOENIX PLAZA.</p>
12.9	<p>KZPRERC2759790 - PHOENIX TO MT EDGECOMBE FROM PHOENIX TAXI RANK NO.86 IN PHOENIX PLAZA PICK UP PASSENGERS LEFT TO PANDORA STREET PICK UP PASSENGERS LEFT TO PARTHENON PICK UP PASSENGERS RIGHT TO PHOENIX HIGHWAY PICK UP PASSENGERS RIGHT TO R102, LEFT TO SIPHOSETHU ROAD, LEFT TO FLANDERS DRIVE TO FLANDERS MALL IN MT. EDGECOMBE AND RETURN TO PHOENIX PLAZA TAXI RANK NO.86 IN PHOENIX PLAZA ON THE SAME ROUTE.</p>
12.10	<p>KZPRERC2759839 - PHOENIX TO DURBAN FROM PHOENIX TAXI RANK NO.86 IN PHOENIX PLAZA PICK UP PASSENGERS, LEFT TO PANDORA STREET PICK UP PASSENGERS, LEFT TO PARTHENON PICK UP PASSENGERS, RIGHT TOPHOENIX HIGHWAY PICK UP PASSENGERS, RIGHT TO R102, LEFT TO SIPHOSETHU ROAD, LEFT TO FLANDERS DRIVE, INTO M41, RIGHT INTO BRAMFISHER ROAD, LEFT TO SOLDIERS WAY LEFT TO DENNIS HURLEY STREET, LEFT TO INGCUCE STREET, LEFT TO A B XUMA STREET INTO RANK NO.79 IN DURBAN. RANK 39 IN DURBAN FROM BRAMFISHER ROAD LEFT TO GREY STREET LEFT TO PRINCE EDWARD STREET TO RANK NO.39 IN DURBAN AND RETURN TO PHOENIX. RANK 57 IN DURBAN FROM JULIUS NYERERE AVENUE RIGHT TO MARKET ROAD RIGHT TO JOHANNES NKOSI STREET TO RANK 57 IN DURBAN AND RETURN TO PHOENIX. RANK 250 IN DURBAN FROM BRAMFISHER ROAD INTO DAVID WEBSTER STREET RIGHT TO JULIUS NYERERE AVENUE, RIGHT TO MARKET ROAD TAXI RANK NO.250 AND RETURN TO PHOENIX.</p>



transport

Department:
Transport
Province of KwaZulu-Natal

GAZETTE

LGKZNG13-2020-NOV

REGION: ALL

1) Application Number: APP0125392	2) Gazette Number: LGKZNG13-2020-NOV
3) Applicant: SS DUBE ID NO. 6207295292085 Association: KWAMAKHUTHA UTD TAXI OWNERS ASSOCIATION	4) Applicant Address: P O BOX 1400 AMANZIMTOTI KWA-ZULU NATAL 4125
5) Existing Licence Holder: NOT APPLICABLE ID NO. NOT APPLICABLE	6) Existing Licence Holder Address: NOT APPLICABLE
7) Type of application: NEW OPERATING LICENCE	8) Operating Licence Number: NOTAVAILABLE
9) Vehicle Type: MINIBUS	10) 1 X 15 (SEATED) + 0 (STANDING)
11) Region: NINGIZMU 1	
12.1	21004R21004R00053625 - CHARTER SERVICE FROM KWAMAKHUTHA TAXI RANK TO POINTS WITHIN THE PROVINCE OF KWAZULU-NATAL ONLY. NO PICKING UP OR SETTING DOWN OF PASSENGERS ON ROUTE.
12.2	2206QO2209WC00050300 - KWAMAKHUTHA TO ISIPINGO FROM KWAMAKHUTHA TAXI RANK MTHAMBO ROAD PASSING KWAMAKHUTHA WASTE WATER TURN RIGHT TO SECTION 9,10,11 TURN LEFT TO KWAMAKHUTHA COMPREHENSIVE HIGH SCHOOL PASSING SIFISO SUPERMARKET TO KWAMAKHUTHA COMPREHENSIVE HIGH SCHOOL PASSING KWAMAKHUTHA SPORTS GROUND PROCEED TO SECTION 19,20,21,22,23 PASSING GOSPEL CHURCH TURN RIGHT USING SOMPUKANE ROAD TO TIOXIDE, EZIMBOKODWENI PASSING KUSAKUSA PRIMARY SCHOOL, ZUZUMQHELE HIGH SCHOOL, PASSING EKHLENGI HOSPITAL, ORIENT PRIMARY SCHOOL LEFT INTO OLD MAIN ROAD, LEFT INTO PARDY ROAD AND PROCEED TO THE TAXI RANK IN PARDY ROAD, ISIPINGO, AND RETURN ALONG THE SAME ROUTE IN REVERSE.
12.3	2206QO2209WC00050301 - MAKHUTHA TO ISIPINGO FROM WADE ROAD EZIMANGWENI TURN RIGHT TO ADAMS ROAD STRAIGHT TO WOODHOUSE SUPERMARKET THEN TURN RIGHT M35, PASSING KWAMAKHUTHA CEMETERY, KWAMBONWA, TIOXIDE, EKHLINGENI HOSPITAL, ORIENT PRIMARY SCHOOL IN LOTUS PARK STRAIGHT TO ISIPINGO PARDY ROAD TAXI RANK DIRECT AND RETURN.
12.4	2206QO2209WC00050303 - KWAMAKHUTHA TO ISIPINGO FROM KWAMAKHUTHA TAXI RANK, MTHAMBO ROAD TO KWASHABALALA USING OLD MAIN ROAD (M35), TURN TO AMANZIMTOTI ROAD TURN LEFT TO M37 PROCEED TO MOSS KOLNICK ROAD TURN LEFT TO LAVENDER GATE DRIVE TO INDUSTRIAL PARK AUNDE FACTORY AND RETURN ALONG THE SAME ROUTE IN REVERSE.
12.5	2209WC2206LS00148155 - FROM KWAMAKHUTHA TO DURBAN VIA ABOURTOWN. FROM A REGISTERED TAXI RANK IN KWAMAKHUTHA TURN RIGHT INTO M14N, PASS COASTAL COLLEGE ON THE LEFT, PASS KWAMAKHUTHA CLINIC ON THE RIGHT, PASS KWASHABALALA ON THE RIGHT, PASS KWAMAKHUTHA SERVICE STATION ON THE LEFT, TURN RIGHT INTO MASON ROAD TURN LEFT TO JOIN M37 PASS SOUTHGATE INDUSTRIAL AREA, PROCEED TO CROSS THE FREEWAY OVER THE BRIDGE PASS MOSSKOLNIK ON RAMP, TURN LEFT TO JOIN KINGSWAY ROAD, (PROCEED TO PASS KINGSWAY HOSPITAL) TURN LEFT IN TO OPPENHEIMER ROAD AND PROCEED STRAIGHT INTO THE TAXI RANK IN ABOURTOWN. FROM ABOURTOWN MALL TURN LEFT INTO ABOUR ROAD, TURN RIGHT INTO DICKENS ROAD, TURN LEFT INTO M4 FREEWAY NORTH BOUND, PROCEED AND TURN LEFT INTO JACOBS OFF RAMP (DROP ONLY) BACK TO FREEWAY, TURN LEFT INTO MOORE ROAD, RIGHT INTO WARWICK AVENUE, RIGHT INTO ALICE STREET, RIGHT INTO GREY STREET, RIGHT INTO SMITH STREET, RIGHT INTO RUSSEL STREET, LEFT INTO ALEXANDRA STREET, AND PROCEED TO THE TAXI RANK IN NO: 108 AND RETURN USING THE SAME APPROVED ROUTE.
12.6	2209WC2206ME00148160 - KWAMAKHUTHA TO ATHLONE PARK VIA ABOURTOWN. FROM A REGISTERED TAXI RANK IN KWAMAKHUTHA TURN LEFT INTO M14S, TURN LEFT INTO M37E, PROCEED STRAIGHT PASS WOODHOUSE GARAGE, PASS THE SOUTH GATE INDUSTRIAL AREA ON THE RIGHT HAND SIDE, TURN LEFT TO CROSS OVER THE FREEWAY AND TURN LEFT INTO KINGSWAY ROAD, PASS KINGSWAY HOSPITAL ON THE LEFT. TURN LEFT INTO KING ROAD TURN LEFT INTO WARNER ROAD, TO ATHLONE PARK CENTRE IN RANK 66. FROM ATHLONE PARK CENTRE RANK 66, TURN LEFT INTO LINXOUT ROAD, TURN RIGHT INTO DICKING ROAD, CROSS OVER THE FREEWAY, TURN RIGHT INTO ABOUR ROAD AND PROCEED TO TAXI RANK IN ABOURTOWN, TURN TO KWAMAKHUTHA USING THE SAME ROUTE APPROVED. CONDITIONS: THE APPLICANTS ARE ALLOWED TO RANK/PARK VEHICLES ACCORDING TO THE NUMBER OF BAYS ALLOCATED BY ABOURTOWN MALL.
12.7	2209WC2209WC00148158 - FROM KWAMAKHUTHA TO ISIPINGO VIA ABOURTOWN. FROM AN APPROVED TAXI RANK IN KWAMAKHUTHA TURN RIGHT INTO M14N PASS COASTAL COLLEGE ON THE LEFT PASS KWAMAKHUTHA CLINIC ON THE RIGHT, PASS KWASHABALALA, TURN LEFT INTO SOMPUKANE ROAD, PASS KWAMAKHUTHA SERVICE STATION ON THE RIGHT, TURN RIGHT NEXT TO THE FULL GOSPEL CHURCH (KWAMAKHUTHA CEMETERY ON THE RIGHT), PROCEED STRAIGHT TILL PASSING ZUZUMQHELE HIGH SCHOOL ON THE LEFT JOIN M37, TURN RIGHT INTO PARKS BRIDGE INTO KYNOCHROAD, PASS SIYADUMA DEPOT ON THE RIGHT, TURN LEFT INTO DICKEN ROAD, TURN RIGHT INTO OPPENHEIMER, PASS EZIMBOKODWENI RAILWAY STATION, TURN RIGHT INTO ARBOUR ROAD, AND PROCEED TO TAXI RANK IN ARBOUR TOWN. FROM ARBOUR TOWN TAXI RANK CROSS ARBOUR ROAD TO JOIN OPPENHEIMER ROAD, PASS CHICKEN LICKEN ON THE RIGHT, PASS SHELL GARAGE (GRANTS), ON THE LEFT, CROSS OVER THE FREEWAY, TURN LEFT INTO KINGS WAY ROAD, PROCEED TO PROSPECTOON ROAD, PASS DEPT OF HOME AFFAIRS ON THE LEFT, PASS TRADE CENTRE ON THE LEFT, TURN INTO ISIPINGO OLD MAIN ROAD, TURN RIGHT TO PARDY ROAD INTO KWAMAKHUTHA TAXI RANK NO:610. AND RETURN USING THE SAME ROUTE. NO PICKING UP OF PASSENGERS BETWEEN PROSPECTON ROAD AND PARDY ROAD ON THE ROUTE TO ISIPINGO. APPROVED.
12.8	2209WC2209WC00148159 - ABOURTOWN TO KWAMAKHUTHA. FROM APPROVED TAXI IN ABOURTOWN TURN RIGHT INTO M37, PASSING AUNDE FACTORY PROCEED STRAIGHT, PASS WOODHOUSE USING M37 PROCEED STRAIGHT AND TURN TO P14, THEN RIGHT INTO M37 KWAMAKHUTHA, TURN LEFT TO MAIN ROAD AND PROCEED TO KWA MAKHUTHA TAXI RANK DIRECT AND RETURN USING THE SAME APPROVED ROUTE.



transport

Department:
Transport
Province of KwaZulu-Natal

GAZETTE

LGKZNG13-2020-NOV

REGION: ALL

1) Application Number: APP0125393	2) Gazette Number: LGKZNG13-2020-NOV
3) Applicant: AP DLADLA ID NO. 6412210417086 Association: OSIZWENI UTRECHT B.TAXI ASSOCIATION	4) Applicant Address: P.O BOX 1737 NEWCASTLE 2940
5) Existing Licence Holder: JT MDAKANE ID NO. 7301210264086	6) Existing Licence Holder Address: P.O BOX 83075 OSIZWENI 2952
7) Type of application: NORMAL TRANSFER	8) Operating Licence Number: LGKZN0103001218
9) Vehicle Type: MINIBUS	10) 1 X 13 (SEATED) + 0 (STANDING)
11) Region: AMAJUBA	
12.1	2100F521005B10047394 - NEWCASTLE TO NONGOMA FROM NEWCASTLE TAXI RANK, LEFT KIRKLAND, RIGHT ALLEN STREET, LEFT N11, RIGHT MR483, RIGHT R34 LEFT R33 ONTO R69 RIGHT INTO R618 TO NONGOMA TAXI RANK AND RETURN.
12.2	2100F52100NE10047395 - NEWCASTLE TO EMPANGENI FROM NEWCASTLE TAXI RANK TURN LEFT INTO KIRKLAND STREET, TURN RIGHT INTO ALLEN STREET, TURN LEFT INTO N11, TURN RIGHT INTO MR483, TURN RIGHT INTO R34, INTO THE TAXI RANK IN EMPANGENI AND RETURN.
12.3	2100F52100GN10047396 - NEWCASTLE TO NQUTHU FROM NEWCASTLE TAXI RANK LEFT KIRKLAND RIGHT ALLEN STREET LEFT N11 RIGHT MR483 RIGHT R34 ONTO NKANDE ROAD TO NQUTHU TAXI RANK AND RETURN.
12.4	2100F52100M110047397 - NEWCASTLE TO DUMBE FROM NEWCASTLE TAXI RANK, LEFT KIRKLAND RIGHT ALLEN LEFT N11 LEFT MR483 RIGHT R34 LEFT R33 RIGHT DUMBE TAXI RANK IN PAULPIETERSBURG AND RETURN.
12.5	2100F521004R10047398 - NEWCASTLE TO VRYHEID FROM NEWCASTLE TAXI RANK, LEFT INTO KIRKLAND RIGHT ALLEN STREET LEFT MR483 RIGHT R34 LEFT R33 LEFT TO R33 VRYHEID TAXI RANK AND RETURN.
12.6	2100F52100H310047399 - NEWCASTLE TO DURBAN FROM NEWCASTLE TAXI RANK, LEFT KIRKLAND, RIGHT ALLEN STREET, RIGHT N11, LEFT N3, LEFT INTO ALICE STREET LEFT INTO ALBERT STREET RIGHT TO UMGENI ROAD DURBAN TAXI RANK AND RETURN.
12.7	2100F521003Q10047401 - NEWCASTLE TO DUNDEE FROM NEWCASTLE TAXI RANK, LEFT KIRKLAND RIGHT ALLEN STREET RIGHT N11 LEFT R621 LEFT R68 TO DUNDEE TAXI RANK AND RETURN.
12.8	2100F521003Q10047402 - UTRECHT TO NEWCASTLE FROM UTRECHT TAXI RANK INTO R34, INTO MR483, INTO N11, INTO ALLEN STREET, RIGHT INTO VOORTREKKER STREET TO TERMINAS STREET TAXI RANK IN NEWCASTLE.
12.9	2202BS2100F600047408 - OSIZWENI TAXI RANK TO UTRECHT TAXI RANK FROM OSIZWENI TAXI RANK, RIGHT INTO MR483, LEFT R34, RIGHT TO UTRECHT TAXI RANK AND RETURN.
12.10	2202BS2100F600047418 - OSIZWENI TOP RANK P209 TO KWA-MDAKANE TAXI RANK FROM OSIZWENI TOP RANK P209 ROAD TO KWA-MDAKANE TAXI RANK AND RETURN.
12.11	2100F57100LX10047419 - OSIZWENI TO MADADENI FROM OSIZWENI TOWNSHIP ALL UNITS TO MADADENI TOWNSHIP ALL SECTIONS AND RETURN.
12.12	2100F521004P10047400 - NEWCASTLE TO PIETERMARITZBURG FROM NEWCASTLE TAXI RANK, LEFT KIRKLAND, RIGHT ALLEN STREET, RIGHT N11, LEFT INTO N3 RIGHT INTO CHURCH STREET TO PIETERMARITZBURG TAXI RANK AND RETURN.



transport

Department:
Transport
Province of KwaZulu-Natal

GAZETTE

LGKZNG13-2020-NOV

REGION: ALL

1) Application Number: APP0125394	2) Gazette Number: LGKZNG13-2020-NOV
3) Applicant: GN SIBISI ID NO. 8801180732086 Association: TUGELA FERRY TAXI ASSOCIATION	4) Applicant Address: P.O BOX 139 TUGELA FERRY 3010
5) Existing Licence Holder: NS MALEMBE ID NO. 5312020718080	6) Existing Licence Holder Address: P.O BOX 139 TUGELA FERRY KWAZULU-NATAL 3010
7) Type of application: NORMAL TRANSFER	8) Operating Licence Number: LGKZN0203000062
9) Vehicle Type: MINIBUS	10) 1 X 15 (SEATED) + 0 (STANDING)
11) Region: UMZINYATHI	
12.1	2202C722068T10052777 - TUGELA FERRY TO PIETERMARITZBURG FROM APPROVED TAXI RANK IN TUGELA FERRY INTO R33 PASS GREYTOWN, PASS NEW HANOVER INTO OLD GREYTOWN ROAD INTO PIETERMARITZBURG TAXI RANK, RETURN ALONG FORWARD ROUTE IN REVERSE.
12.2	2202DH2202C710052780 - TUGELA FERRY TO GREYTOWN FROM APPROVED TAXI RANK IN TUGELA FERRY INTO R33 ROADS, PASS KEATES DRIFT - INTO GREYTOWN TAXI RANK RETURN ALONG THE SAME ROUTE.
12.3	2202DH2202DH00052781 - TUGELA FERRY TO POMEROY FROM APPROVED TAXI RANK IN TUGELA FERRY INTO R33 AND PROCEED TO POMEROY TAXI RANK, RETURN ALONG THE SAME ROUTE.
12.4	2202DH2206LS10052782 - TUGELA FERRY TO DURBAN FROM APPROVED TAXI RANK IN TUGELA FERRY INTO R33 PASS GREYTOWN PASS NEW HANOVER INTO OLD GREYTOWN ROAD INTO N3 DROP OFF PASSENGERS ONLY AT PINETOWN M13, BACK INTO N3 INTO ALICE STREET DROP AND LOAD PASSENGERS, RETURN ALONG THE FORWARD ROUTE IN RESERVE.
12.5	2202DH1205GJ10052783 - TUGELA FERRY TO JOHANNESBURG: FROM APPROVED RANK IN TUGELA FERRY PASS POMEROY, DUNDEE PASS NEW CASTLE PASS VOLKSRUST, STANDERTON PASS BALFOUR INTO HEIDELBURG INTO N3 PROCEED TO JOHANNESBURG TAXI RANK OFFLOAD, LOAD AND RETURN ALONG THE FORWARD ROUTE IN RESERVE.



transport

Department:
Transport
Province of KwaZulu-Natal

GAZETTE

LGKZNG13-2020-NOV

REGION: ALL

1) Application Number: APP0125396	2) Gazette Number: LGKZNG13-2020-NOV
3) Applicant: BB MAKHANYA ID NO. 6606015389081 Association: ILLOVU ADAMS TAXI ASSOCIATION	4) Applicant Address: 20 ROBINHOOD ROAD AMANZIMTOTI KWA-ZULU NATAL 4126
5) Existing Licence Holder: NOT APPLICABLE ID NO. NOT APPLICABLE	6) Existing Licence Holder Address: NOT APPLICABLE
7) Type of application: NEW OPERATING LICENCE	8) Operating Licence Number: NOTAVAILABLE
9) Vehicle Type: MIDIBUS	10) 1 X 22 (SEATED) + 0 (STANDING)
11) Region: NINGIZMU 1	
12.1	2209WC2206LS00053543 - ILLOVU TOWNSHIP TO DURBAN. FROM APPROVED TAXI RANK SITUATED AT RAINBOW PARK ILLOVU TOWNSHIP SITUATED ALONG R603 PASS ILLOVU PROJECT MUNICIPALITY OFFICES, TURN LEFT INTO ROAD 1045, AND TURN LEFT INTO R603. TURN RIGHT INTO D995(SHELENI ROAD), PASS OLD AGRICULTURAL OFFICES, TURN LEFT INTO M37 AND FIND MOSS KOLNIK ROAD ALONG THE SAME ROAD. TURN LEFT INTO N2 FREEWAY TURN LEFT INTO M4 (NORTH BOUND), TURN LEFT INTO MOORE ROAD TURN RIGHT INTO WARWICK AVENUE RIGHT INTO WEST STREET RIGHT INTO BROAD STREET AND RIGHT INTO SMITH STREET TURN RIGHT INTO RUSSEL STREET, TURN LEFT INTO ALEXANDRA STREET WHERE ADAMS TAXI RANK IS SITUATED AND RETURN. (NO PICKING UP OF PASSENGERS ON WEST STREET).
12.2	2209WC2206LS00053548 - ILLOVO TOWNSHIP TO PROSPECTION FROM APPROVED TAXI RANK SITUATED AT RAINBOW PARK ILLOVU TOWNSHIP, ALONG R603 TURN LEFT INTO ROAD 10570 AND CROSS ILLOVU 7 (GRAVEL ROAD) AND TURN LEFT INTO ROAD 10160 AND TURN RIGHT INTO R603 PASS KWA SHOZI STORE TURN RIGHT INTO M37, PASS SHALENI ROAD (D995) PASS WOODHOUSE STORE INTO MOSS KOLNIK ROAD, CROSS N2 BRIDGE AND TURN LEFT INTO KINGSWAY ROAD, PASS KINGSWAY HOSPITAL AND CROSS UMBONGITWINI RIVER AND FIND PROSPECTION ROAD PASS HOME AFFAIRS OFFICES ON THE LEFT HAND SIDE CROSS THE ROBOTS AT THE CROSS SECTION OF JOINER ROAD AND PROSPECTION ROAD, TURN RIGHT INTO EAST THE AVE, PASS CALTEX GARAGE ON THE LEFT HAND SIDE AND TURN RIGHT INTO JOINER ROAD SURROUNDING TOYOTA MANUFACTURING COUNTRY AND TURN LEFT INTO PROSPECTION ROAD AND TURN RIGHT INTO AN APPROVED TAXI RANK NEAR HOME AFFAIRS OFFICES AND RETURN
12.3	2209WC2206QO00053548 - ILLOVO TOWNSHIP TO AMANZIMTOTI. FROM APPROVED TAXI RANK AT RAINBOW PARK SITUATED ALONG R603 IN ILLOVU TOWNSHIP, TURN LEFT INTO ROAD 10570 AND CROSS ILLOVO 7 ROAD AND TURN RIGHT INTO 10080 AND CONTINUE INTO ROAD 83803 AND UNNAMED GRAVEL ROAD AND TURN RIGHT INTO SEADONE ROAD PASS BHEKULWANDLE RESERVE AND TURN LEFT INTO SCHOOL ROAD, CROSS N2 FREEWAY BRIDGE AND LEFT INTO KINGSWAY ROAD AND TURN RIGHT INTO AN APPROVED TAXI RANK IN AMANZIMTOTI NEAR RAILWAY STATION AND RETURN.
12.4	2209WC2209WC00053545 - ILLOVO TOWNSHIP - ISIPINGO FROM ILLOVU TAXI RANK SITUATED AT RAINBOW PARK IN ILLOVU TOWNSHIP ALONG R603, TURN LEFT INTO ROAD 10570 AND CROSS ILLOVU 7 (GRAVEL ROAD) AND TURN LEFT INTO 10163 AND TURN RIGHT INTO R603 AND TURN RIGHT INTO 10080 AND TURN LEFT INTO 10070 AND TURN RIGHT INTO M37, PASS SHALENI ROAD (D995) AND PASS WOODHOUSE STORE. TURN LEFT INTO MASON ROAD, TURN RIGHT INTO OLD SOUTH COAST ROAD, PASS KWA MBONGWA STORES, CROSS UMBONGITWINI BRIDGE AND CROSS ROBOTS AND THE INTERSECTION OF M35 AND OLD SOUTH COAST ROAD, CROSS THE ROBOTS AT PLAT DRIVE AND OLD SOUTH COAST ROAD AND TURN LEFT AT THE ROBOTS AT PARDY ROAD AND TURN RIGHT INTO HILLVIEW ROAD AND TURN LEFT INTO HILLVIEW PLACE WHERE AN APPROVED TAXI IS SITUATED AND RETURN.
12.5	2209WC2209WC00053550 - ILLOVO TOWNSHIP TO WINKLESPRUIT FROM APPROVED TAXI RANK SITUATED AT RAINBOW PARK IN ILLOVU TOWNSHIP ALONG R603 TURN LEFT INTO THE ROAD 10570 AND CROSS ILLOVU 7 (GRAVEL ROAD) AND TURN LEFT INTO ROAD 10163 AND TURN RIGHT INTO R603 AND TURN RIGHT INTO 10080 AND TURN LEFT INTO R603, PASS ILLOVU TOWNSHIP MUNICIPALITY OFFICES ON THE RIGHT HAND SIDE, PASS ENGEN GARAGE ON THE RIGHT HAND SIDE, PASS WINKLESPRUIT TESTING GROUNDS ON THE LEFT HAND SIDE AND TURN RIGHT INTO KINGSWAY ROAD ON THE ROBOTS, AND TURN RIGHT INTO AN APPROVED TAXI RANK OPPOSITE PICK 'N PAY SHOPPING CENTRE AND RETURN.
12.6	2209WC2209WC00053551 - ILLOVU TOWNSHIP TO UMBUMBULU FROM APPROVED TAXI RANK IN ILLOVU TOWNSHIP PASS KWASHOZI STORE, PASS ADAM DIPPING TANK, PASS UMPUSHENI TRADING STORE PASS SBUSISIWE HIGH SCHOOL, AND TURN RIGHT INTO P725 ROAD LEADING INTO UMBUMBULU RANK AND RETURN.



transport

Department:
Transport
Province of KwaZulu-Natal

GAZETTE

LGKZNG13-2020-NOV

REGION: ALL

1) Application Number: APP0125399	2) Gazette Number: LGKZNG13-2020-NOV
3) Applicant: TM NGCOBO ID NO. 6407100286088 Association: ZAMOKUHLE TAXI ASSOCIATION (PAULPIETERS)	4) Applicant Address: P O BOX 85 PAUL PIETERSBURG KWAZULU- NATAL 3180
5) Existing Licence Holder: NOT APPLICABLE ID NO. NOT APPLICABLE	6) Existing Licence Holder Address: NOT APPLICABLE
7) Type of application: NEW OPERATING LICENCE	8) Operating Licence Number: NOTAVAILABLE
9) Vehicle Type: MINIBUS	10) 1 X 13 (SEATED) + 0 (STANDING)
11) Region: UTHUKELA	
12.1	2207J82100GN00052995 - LUNERBURG TO PAULPIETERSBURG FROM APPROVED TAXI RANK AT LUNERBURG TO APPROVED TAXI IN PAULPIETERSBURG FROM LUNERBURG TO JOIN MARK STREET, TURN RIGHT TO MIDDLE STREET, TURN LEFT STRAIGHT TO KRUGER STREET, STRAIGHT INTO THE RANK, DROP AND PICK PASSENGERS.
12.2	2207J82100GN00052998 - LUTHILUNYE TO PAULPIETERSBURG FROM APPROVED TAXI RANK AT LUTHILUNYE TO APPROVED TAXI RANK IN PAULPIETERSBURG FROM LUTHILUNYE TO JOIN MARK STREET, TURN RIGHT TO MIDDLE STREET, TURN LEFT STRAIGHT TO KRUGER STREET, STRAIGHT INTO THE RANK,
12.3	2207J92207J900052969 - BHADENI TO PAULPIETERSBURG FROM PIENSRAND ROAD P271, TURN LEFT INTO HIGH STREET, TURN LEFT INTO KRUGER STREET INTO THE TAXI RANK, PICK AND DROP PASSENGERS. FROM PIENSRAND ROAD P271, TURN LEFT TO JOIN R33, STRAIGHT TO MARK STREET, TURN LEFT INTO JOUBERT STREET, TURN RIGHT INTO KERK STREET, TURN RIGHT INTO THE TAXI RANK AT KRUGER STREET, DROP AND PICK PASSENGERS.
12.4	2207J92207J900052970 - MDWADLAZA TO PAULPIETERSBURG FROM MDWADLAZA INTO PIENSRAND P271, TURN LEFT TO JOIN R33, STRAIGHT INTO MARK STREET TURN INTO JOUBERT
12.5	2207J92207J900052972 - BILANYONI TO PAULPIETERSBURG. FROM PIENSRAND ROAD P271, VIA NGWANYA, TURN LEFT TO JOIN R33, STRAIGHT INTO MARK STREET, TURN LEFT INTO HIGH STREET, TURN LEFT INTO KRUGER STREET RIGHT INTO TAXI RANK, PICK AND DROP PASSENGERS.
12.6	2207J92207J900052973 - DUMBE TO PAULPIETERSBURG FROM DUMBE LOCATION TURN RIGHT TO JOIN R33, STRAIGHT INTO MARK STREET, TURN LEFT INTO HIGH STREET, TURN LEFT INTO KRUGER STREET, RIGHT INTO THE TAXI RANK, PICK AND DROP PASSENGERS
12.7	2207J92207J900052974 - NKEMBENI TO PAULPIETERSBURG FROM APPROVED TAXI RANK AT NKEMBENI TO APPROVED TAXI RANK IN PAULPIETERSBURG FROM PIENSRAND ROAD P271 TURN LEFT TO JOIN PAULPIETERSBURG FROM THOLAKELE JOIN PIENSRAND ROAD P271, TURN LEFT TO JOIN R33, STRAIGHT INTO MARK STREET, TURN INTO HIGH STREET, TURN LEFT INTO KRUGER STREET, RIGHT INTO THE TAXI RANK, DROP AND PICK PASSENGERS FROM PIENSRAND ROAD P271, TURN LEFT TO JOIN R33, STRAIGHT TO MARK STREET, TURN INTO JOUBERT STREET, TURN RIGHT INTO KERK STREET, TURN RIGHT INTO THE TAXI RANK, PICK AND DROP PASSENGERS
12.8	2207J92207J900052975 - LONGRIDGE TO PAULPIETERSBURG FROM APPROVED TAXI RANK AT LONGRIDGE TURN LEFT TO JOIN R33, STRAIGHT TO PAULPIETERSBURG, TURN LEFT TO HIGH STREET, TURN RIGHT INTO KRUGER STREET, STRAIGHT INTO THE RANK, DROP AND PICK PASSENGERS
12.9	2207J92207J900052976 - APPROVED TAXI RANK AT LUJOJWANA TO APPROVED TAXI RANK IN PAULPIETERSBURG. FROM LUJOJWANA, PIENSRAND ROAD P271, TURN LEFT TO JOIN R33, STRAIGHT INTO MARK STREET, TURN LEFT INTO JOUBERT STREET, TURN RIGHT INTO THE TAXI RANK, DROP AND PICK PASSENGERS.
12.10	2207J92207J900052977 - MANGOSUTHU TO PAULPIETERSBURG FROM MANGOSUTHU INTO PIENSRAND ROAD P271, TURN LEFT TO R33, STRAIGHT INTO MARK STREET, TURN INTO JOUBERT STREET, TURN RIGHT INTO TAXI RANK, DROP AND PICK PASSENGERS
12.11	2207J92207J900052978 - OPHUZANE TO PAULPIETERSBURG FROM OPHUZANE, JOIN PIENSRAND ROAD P271, TURN LEFT TO JOIN R33, STRAIGHT INTO MARK STREET, TURN INTO JOUBERT STREET, TURN RIGHT INTO KERK STREET, TURN RIGHT INTO THE TAXI RANK, DROP AND PICK PASSENGERS
12.12	2207J92207J900052979 - THOLAKELE TO PAULPIETERSBURG FROM APPROVED TAXI RANK IN THOLAKELE, JOIN PIENSRAND ROAD P271, TURN LEFT TO JOIN R33 STRAIGHT INTO MARK STREET, TURN LEFT INTO HIGH STREET, TURN LEFT INTO KRUGER STREET, INTO THE RANK, PICK AND DROP PASSENGERS
12.13	2207J92207J900052980 - UBIVANYANA TO PAULPIETERSBURG FROM UBIVANYANA TURN LEFT TO JOIN R33, STRAIGHT TO PAULPIETERSBURG, TURN LEFT TO HIGH STREET, TURN RIGHT INTO KRUGER STREET, STRAIGHT INTO THE RANK, PICK AND DROP PASSENGERS
12.14	2207J92207J900052981 - KLEMSLUST TO PAULPIETERSBURG FROM APPROVED TAXI RANK KLEMSLUST TURN LEFT TO JOIN R33, STRAIGHT TO PAULPIETERSBURG, TURN LEFT TO HIGH STREET, TURN RIGHT INTO KRUGER STREET, STRAIGHT INTO THE RANK, DROP AND PICK PASSENGERS



transport

Department:
Transport
Province of KwaZulu-Natal

GAZETTE

LGKZNG13-2020-NOV

REGION: ALL

1) Application Number: APP0125404	2) Gazette Number: LGKZNG13-2020-NOV
3) Applicant: SB MBATHA ID NO. 9005155531080 Association: NONGOMA TAXI ASSOCIATION	4) Applicant Address: P O BOX 1851 NONGOMA 3950
5) Existing Licence Holder: WB NXUMALO ID NO. 7810275415086	6) Existing Licence Holder Address: P O BOX 1851 NONGOMA 3950
7) Type of application: NORMAL TRANSFER	8) Operating Licence Number: LGKZN0803000898
9) Vehicle Type: MINIBUS	10) 1 X 15 (SEATED) + 0 (STANDING)
11) Region: ZULULAND	
12.1	<p>22076I21004R10050355 - NONGOMA TO DURBAN</p> <p>FROM AN APPROVED NONGOMA TAXI RANK, TURN RIGHT TO NONGOMA MAIN ROAD INTO R66, PROCEED ALONG R66 AND PASS ULUNDI AND MELMOTH (NO DROP OR PICK UP WILL BE MADE). PROCEED INTO R34 AND PASS NDUNDULU AND TURN RIGHT INTO R66 AND PASS ESHOWE. FROM ESHOWE TOWN TURN LEFT TO TOTAL GARAGE (WHICH IS REFRESHMENT AREA. NO DROP OR PICK UP WILL BE MADE). PROCEED ALONG R66 AND PASS GINGINDLOVU (NO DROP OR PICK UP WILL BE MADE). AND PROCEED TO DOKODWENI N2 ON-RAMP TURN RIGHT AND JOIN N2 TOLL ROAD, PASS THROUGH UMWOTI PLAZA AND PASS BALLITO AND TURN INTO RIGHT INTO M4 (DROP MAY BE MADE, NO PICKUPS), AND PROCEED ALONG M4 TO DURBAN INTO ORDINANCE ROAD, TURN LEFT INTO SOLDIERS WAY (DROP OFF AT THE KINGS GATE), TURN RIGHT INTO LEOPOLD ROAD REACHING WARWICK AVENUE, TURN RIGHT AND (DROP CAN BE MADE AT MARKET, NO PICK-UPS. PROCEED TO ALBERT ROAD AND TURN RIGHT TO UMNENI ROAD, AND EXIT LEFT TO OSBORNE STREET AT THE APPROVED TAXI RANK. OFF LOAD, LOAD AND RETURN ALONG THE FORWARD ROUTE IN REVERSE.</p> <p>ALTERANTIVE ROUTE FROM APPROVED TAXI RANK IN NONGOMA FOLLOW ROUTE AS PER NO.1 ABOVE UP TO BALLITO, PROCEED ALONG N2 TOLL ROAD THROUGH UMWOTI PLAZA AND EXIT TO R102 AT THE GATEWAY MALL TO UMNENI ROAD, TURN LEFT AND DROP OFF AT THE DURBAN STATION, PROCEED TO LEOPOLD ROAD AND DROP OFF AT KING'S GATE AND PROCEED ALONG AS DETAILED ABOVE.</p> <p>ALTERNATIVE ROUTE FROM APPROVED TAXI RANK IN NONGOMA, PROCEED TO N2 TOLL ROAD, EXITING LEFT INTO N3. PROCEED ALONG N3, EXIT TO M13. DROP-OFF AT ENGEN GARAGE, CROSS OVER TO WARWICK AVENUE, INTO ALICE ROAD (DROP WILL BE MADE AT GREY STREET), PROCEED TO AN APPROVED RANK AT OSBORNE STREET AND RETURN ALONG ROUTE NUMBER 1 ABOVE.</p>
12.2	<p>22076I2202BQ10050359 - NONGOMA TO NEWCASTLE</p> <p>FROM NONGOMA TAXI RANK, TURN LEFT INTO R618, PROCEED ALONG R618 TO NGOME (DROP ONLY), AND TURN LEFT INTO R69, AND CROSS OVER TO R33 ALONG VRYHEID. PROCEED ALONG R33 AND BLOOD RIVIER T-JUNCTION TURN RIGHT INTO R34 PROCEED ALONG R34 TO UTRECHT (DROP CAN BE MADE ONLY). PROCEED ALONG R34 AND PASS OSIZWENI AND MADADENI (NO DROP ONLY) AND PROCEED TO NEWCASTLE, INTO NEWCASTLE TAXI RANK. OFF LOAD, LOAD AND RETURN ALONG THE FORWARD ROUTE IN REVERSE.</p>
12.3	<p>22076I2207J510050360 - NONGOMA TO VRYHEID</p> <p>FROM NONGOMA TAXI RANK, TURN LEFT INTO R618, PROCEED ALONG R618 TO NGOME (DROP CAN BE MADE ONLY), PROCEED ALONG R618 AND TURN LEFT INTO R69, PROCEED ALONG TO VRYHEID TAXI RANK. OFFLOAD, LOAD AND RETURN ALONG FORWARD ROUTE IN REVERSE.</p>
12.4	<p>22076I22076I00050361 - NONGOMA TO PONGOLA</p> <p>FROM NONGOMA TAXI RANK, TURN RIGHT INTO R66, PROCEED ALONG R66 AND PASS MAHLANGASI (DROP CAN BE MADE), AND PROCEED TO MAGUDU ALONG R66, AT THE T JUNCTION TURN LEFT ALONG N2 ROAD, ENTERING TOWN, AND TURN RIGHT TO THE APPROVED TAXI RANK IN PONGOLA. OFF-LOAD, LOAD AND RETURN ALONG FORWARD ROUTE IN REVERSE.</p>
12.5	<p>22076I2207XJ10050363 - NONGOMA TO EMPANGENI</p> <p>FROM NONGOMA TAXI RANK TURN LEFT TO THE MAIN ROAD AT THE JUNCTION TURN RIGHT ALONG R618, AND PASS ALONG BUXEDEN AND HLABISA (NO PICK AND DROP MADE), PROCEED TO MATUBATUBA, AT THE N2 JUNCTION, TURN RIGHT INTO N2 AND PROCEED TO RICHARDS BAY (DROP IS MADE, NO PICK UPS), PROCEED ALONG R34 TO EMPANGENI AND DROP OFF ONLY PASSENGERS AT 'B' RANK AND PROCEED TO 'A' RANK. OFF-LOAD, LOAD AND RETURN ALONG THE FORWARD ROUTE IN REVERSE.</p> <p>ALTERNATIVE ROUTE FROM NONGOMA TAXI RANK, TURN RIGHT ALONG R66 AND PASS ULUNDI (NO PICK OR DROP) AND PROCEED TO MELMOTH ALONG R66 AND DROP WILL BE MADE ONLY. PROCEED ALONG R34 TO NDUNDULU (DROP ONLY), AND PROCEED ALONG R34 TO EMPANGENI. OFFLOAD AND LOAD AT EMPANGENI 'A' RANK AND RETURN ALONG THE FORWARD ROUTE IN REVERSE.</p>



transport

Department:
Transport
Province of KwaZulu-Natal

GAZETTE

LGKZNG13-2020-NOV

REGION: ALL

1)	Application Number: APP0125406	2)	Gazette Number: LGKZNG13-2020-NOV
3)	Applicant: L MOODLEY ID NO. 5408265212084 Association: SOUTHGATE TAXI ASSOCIATION	4)	Applicant Address: 40 ROSEHAVEN RD FORESTHAVEN, PHOENIX DURBAN KWA ZULU NATAL 4068
5)	Existing Licence Holder: NOT APPLICABLE ID NO. NOT APPLICABLE	6)	Existing Licence Holder Address: NOT APPLICABLE
7)	Type of application: NEW OPERATING LICENCE	8)	Operating Licence Number: NOTAVAILABLE
9)	Vehicle Type: MINIBUS	10)	1 X 15 (SEATED) + 0 (STANDING)
11)	Region: GREATER NORTH		
12.1	196RCN8500T692 - FROM UNOFFICIAL TAXI RANK OPPOSITE WHITE HOUSE SHOPPING CENTRE, INTO R102, RIGHT TO STONEBRIDGE, LEFT TO RISEGATE RIGHT TO RISEGATE, LEFT TO STONEBRIDGE, RIGHT TO PARK MEADE, RIGHT TO GREEN BURRY, LEFT TO TOWER ROAD, LEFT TO CARDINAL ROAD, RIGHT TO STONEBRIDGE DRIVE, LEFT TO ACARA STREET, LEFT TO RED BERRY DRIVE, BECOMES 1ST MAIN STREET, INTO RUSTON STREET, RIGHT TO RED BURRY, LEFT TO ROCKFORD, LEFT TO PHOENIX HIGHWAY, RIGHT TO R102, (CHRIS HANI DRIVE) RIGHT TO MOUNT MORIAH DRIVE, LEFT TO SIMUNYE ROAD, LEFT TO LNDEPENDENCE SQUARE, INTO MELA STREET, LEFT TO MT MORIAH DRIVE, LEFT TO DOTOPIYA DRIVE, RIGHT TO LMBATHI WAY, LEFT TO UMKHABA ROAD, RIGHT TO IDOLOFIYA DRIVE, LEFT TO VELABAHEKE, RIGHT TO UBUKHWEBEZANE, RIGHT TO UMNUMZANE, LEFT TO DOLOFIYA ROAD, RIGHT TO MT MORIAH DRIVE INTO R1A2, RIGHT TO CHRIS HANI ROAD(OLD NORTH COAST ROAD), PICK UP AND SET DOWN PASSENGERS, RETURN ON OLD NORTH COAST ROAD INTO R102 TO UNOFFICIAL TAXI RANK OPPOSITE WHITEHOUSE SHOPPING CENTRE. THERE IS NO RANKING FACILITY IN GLEN ANIL VEHICLES SET DOWN PASSENGERS AND RETURN BACK TO SOUTHGATE.		
12.2	196RCN8500T700 - FROM UNOFFICIAL TAXI RANK OPPOSITE WHITE HOUSE SHOPPING CENTRE, INTO R102, RIGHT TO STONEBRIDGE, LEFT TO RISEGATE RIGHT TO RISEGATE, LEFT TO STONEBRIDGE, RIGHT TO PARK MEADE, RIGHT TO GREEN BURRY, LEFT TO TOWER ROAD, LEFT TO CARDINAL ROAD, RIGHT TO STONEBRIDGE DRIVE, LEFT TO ACARA STREET, LEFT TO RED BERRY DRIVE, BECOMES 1ST MAIN STREET, INTO RUSTON STREET, RIGHT TO RED BURRY, LEFT TO ROCKFORD, LEFT TO PHOENIX HIGHWAY, RIGHT TO R102, (CHRIS HANI DRIVE) RIGHT TO MOUNT MORIAH DRIVE, LEFT TO SIMUNYE ROAD, LEFT TO LNDEPENDENCE SQUARE, INTO MELA STREET, LEFT TO MT MORIAH DRIVE, LEFT TO DOLOFIYA DRIVE, RIGHT TO LMBATHI WAY, LEFT TO UMKHABA ROAD, RIGHT TO IDOLOFIYA DRIVE, LEFT TO VELABAHEKE, RIGHT TO UBUKHWEBEZANE ROAD, RIGHT TO UMNUMZANE ROAD, LEFT TO DOLOFIYA ROAD, RIGHT TO MOUNT MORIAH DRIVE RIGHT TO MT MORIAH DRIVE INTO R102, RIGHT TO CHRIS HANI ROAD(OLD NORTH COAST ROAD), TO M25, CUR NICK NDLOVU, LEFT TO MALANDELA ROAD, INTO KWAMASHU STATION TAXI RANK AND RETURN ON THE SAME ROUTE KWAMASHU T/A HAS NOT REGISTERED THE ROUTE FROM KWAMASHU TO SOUTHGATE. ALTERNATIVE ROUTE FROM CHRIS HANI ROAD(RL02, INTO PROVINCIAL ROAD, BECOMING DUMISANE MAKHAYE ROAD, RIGHT TO QUEEN NANDI DRIVE, LEFT TO MALANDELA ROAD, INTO KWAMASHU STATION AND RETURN ON THE SAME ROUTE TO WHITEHOUSE TAXI RANK IN SOUTHGATE ON THE SAME ROUTE.		
12.3	196RCN8500T708 - FROM UNOFFICIAL TAXI RANK OPPOSITE WHITE HOUSE SHOPPING CENTRE, INTO R102, RIGHT TO STONEBRIDGE, LEFT TO RISEGATE RIGHT TO RISEGATE, LEFT TO STONEBRIDGE, RIGHT TO PARK MEADE, RIGHT TO GREEN BURRY, LEFT TO TOWER ROAD, LEFT TO CARDINAL ROAD, RIGHT TO STONEBRIDGE DRIVE, LEFT TO ACARA STREET, LEFT TO RED BERRY DRIVE, BECOMES 1ST MAIN STREET, INTO RUSTON STREET, RIGHT TO RED BURRY, LEFT TO ROCKFORD, LEFT TO PHOENIX HIGHWAY, RIGHT TO R102, (CHRIS HANI DRIVE) RIGHT TO MOUNT MORIAH DRIVE, LEFT TO SIMUNYE ROAD, LEFT TO LNDEPENDENCE SQUARE, INTO MELA STREET, LEFT TO MT MORIAH DRIVE, LEFT TO DOLOFIYA DRIVE, RIGHT TO LMBATHI WAY, LEFT TO JMKHABA ROAD, RIGHT TO LDLOFIYA DRIVE, PICK UP AND SET DOWN PASSENGERS, LEFT TO VELABAHEKE, PICK UP AND SET DOWN PASSENGERS, RIGHT TO UBUKHWEBEZANE ROAD, PICK UP AND SET DOWN PASSENGERS, RIGHT TO UMNUMZANE ROAD, PICK UP AND SET DOWN PASSENGERS LEFT TO IDOLOFIYA ROAD, PICK UP AND SET DOWN PASSENGERS, RIGHT TO R102, LEFT TO PHOENIX HIGHWAY, PICK UP PASSENGERS, LEFT TO ABERDARE DRIVE, RIGHT TO ABERDARE DRIVE, LEFT TO PREMIER PLACE, LEFT TO ABERDARE DRIVE, RIGHT TO PHOENIX HIGHWAY(SPINE ROAD), JOIN HILL HEAD DRIVE INTO WHITE HOUSE TAXI RANK. THE ASSOCIATION IS CONVEYING COMMUTERS TO WORK. THERE IS NO RANKING FACILITY ON INDUSTRIES AND THE ASSOCIATION OFFLOADS AND RETURNS BACK TO SOUTHGATE.		
12.4	196RCN8500T716 - FROM UNOFFICIAL TAXI RANK OPPOSITE WHITE HOUSE SHOPPING CENTRE, INTO R102, RIGHT TO STONEBRIDGE, LEFT TO RISEGATE RIGHT TO RISEGATE, LEFT TO STONEBRIDGE, RIGHT TO PARK MEADE, RIGHT TO GREEN BURRY, LEFT TO TOWER ROAD, LEFT TO CARDINAL ROAD, RIGHT TO STONEBRIDGE DRIVE, LEFT TO ACARA STREET, LEFT TO RED BERRY DRIVE, BECOMES 1ST MAIN STREET, INTO RUSTON STREET, RIGHT TO RED BURRY, LEFT TO ROCKFORD, LEFT TO PHOENIX HIGHWAY, RIGHT TO R102, (CHRIS HANI DRIVE) RIGHT TO MOUNT MORIAH DRIVE, LEFT TO SIMUNYE ROAD, LEFT TO LNDEPENDENCE SQUARE, INTO MELA STREET, LEFT TO MT MORIAH DRIVE, LEFT TO DOTOPIYA DRIVE, RIGHT TO LMBATHI WAY, LEFT TO UMKHABA ROAD, RIGHT TO LDLOFIYA DRIVE, LEFT TO VELABAHEKE RIGHT TO UBUKHWEBEZANE ROAD, RIGHT TO UMNUMZANE ROAD, LEFT TO DOLOFIYA ROAD, RIGHT TO MOUNT MORIAH DRIVE INTO R102, LEFT TO OLD NORTH COAST ROAD, LEFT TO CHRIS HANI ROAD, RIGHT TO SEACOW LAKE ROAD BECOMING, LNANDA ROAD, LEFT TO WITTOV FIELD ROAD, RIGHT TO ASHFIELD ROAD, RIGHT TO PALMFIELD ROAD, RIGHT TO LNANDA ROAD, INTO NORTH COAST ROAD, RIGHT TO R102, INTO WHITEHOUSE TAXI RANK. THERE IS NO RANKING FACILITY IN ROADHOUSE THE OPERATION RETURNS BACK TO SOUTHGATE.		
12.5	196RCN8500T724 - FROM UNOFFICIAL TAXI RANK OPPOSITE WHITE HOUSE SHOPPING CENTRE, INTO R102, RIGHT TO STONEBRIDGE, LEFT TO RISEGATE RIGHT TO RISEGATE, LEFT TO STONEBRIDGE, RIGHT TO PARK MEADE, RIGHT TO GREEN BURRY, LEFT TO TOWER ROAD, LEFT TO CARDINAL ROAD, RIGHT TO STONEBRIDGE DRIVE, LEFT TO ACARA STREET, LEFT TO RED BERRY DRIVE, BECOMES 1ST MAIN STREET, INTO RUSTON STREET, RIGHT TO RED BURRY, LEFT TO ROCKFORD, LEFT TO PHOENIX HIGHWAY, RIGHT TO R102, (CHRIS HANI DRIVE) RIGHT TO MOUNT MORIAH DRIVE, LEFT TO SIMUNYE ROAD, LEFT TO LNDEPENDENCE SQUARE, INTO MELA STREET, LEFT TO MT MORIAH DRIVE, LEFT TO DOLOFIYA DRIVE, RIGHT TO MOUNT MORIAH DRIVE, RIGHT TO R102, PROCEED TO PROVINCIAL ROAD, INTO DUMISANE MAKHAYE DRIVE, INTO DUNKELMAN ROAD, RIGHT TO SHEPSTONE ROAD, (QASHANA KHUZWAYO ROAD), INTO BEVISS ROAD, RIGHT TO OLD MAIN ROAD, (JOSIAH GUMEDE ROAD), LEFT TO MOODIE STREET, RIGHT TO HILL STREET TAXI RANK AND RETURN ON THE SAME ROUTE TO SOUTHGATE.		
12.6	2206SD21004R00049010 - 1. SOUTHGATE TO DURBAN 1.1 FROM UNOFFICIAL TAXI RANK ON R102 (NEAR WHITEHOUSE SHOPPING CENTRE) INTO R102, INTO STONEBRIDGE DRIVE, LEFT INTO RISEGATE DRIVE, ALONG RISEGATE DRIVE, RIGHT AGAIN INTO RISEGATE DRIVE LEFT INTO STONEBRIDGE DRIVE, RIGHT INTO PARKMEAD AVENUE, RIGHT INTO GREENBURY DRIVE, LEFT INTO TOWER ROAD, LEFT INTO CARDINAL ROAD, RIGHT INTO STONEBRIDGE DRIVE- (LEFT INTO ACARA STREET, LEFT INTO SPIRE STREET), RIGHT INTO PHOENIX HIGHWAY (SPINE ROAD) RIGHT INTO R102, LEFT INTO KWAMASHU HIGHWAY (M25), INTO NORTH COAST ROAD INTO UMGINI ROAD- (INTO SOLDIERS WAY TAXI RANK OR INTO SOLDIERS WAY, RIGHT INTO PINE STREET, RIGHT INTO FIELD STREET, INTO SOLDIERS WAY TAXI RANK OR RIGHT LEOPOLD STREET, RIGHT INTO WARWICK AVENUE, LEFT INTO ETNA LANE, AND PROCEED TO CANONGATE ROAD/WARWICK AVENUE TAXI RANK). 1.2 FROM AN UNOFFICIAL TAXI RANK ON R102 (NEAR WHITEHOUSE SHOPPING CENTRE) ALONG THE INNER CIRCLE ROUTES INDICATED ABOVE, INTO PHOENIX HIGHWAY, RIGHT INTO R102, RIGHT INTO MOUNT MORIAH DRIVE, LEFT INTO SIMUNYE AVENUE, BACK RIGHT INTO MOUNT MORIAH DRIVE RIGHT INTO R102, LEFT INTO KWAMASHU HIGHWAY (M25), RIGHT INTO THE NATIONAL ROUTE (N2), ALONG THE N2, LEFT INTO AN ON-RAMP TO THE N3 ALONG THE N3, LEFT INTO OFF-RAMP TO THE BEREA ROAD NORTH OR PROCEED STRAIGHT ALONG N3, OLD DUTCH ROAD, INTO ALICE STREET- (RIGHT INTO MARKET ROAD, RIGHT INTO LEOPOLD STREET, RIGHT INTO WARWICK AVENUE, LEFT INTO ETNA LANE AND PROCEED TO CANONGATE ROAD/WARWICK AVENUE TAXI RANK OR ALONG ALICE STREET, RIGHT INTO SOLDIERS WAY, INTO SOLDIERS WAY INTO SOLDIERS WAY TAXI RANK OR PROCEED ALONG SOLDIERS WAY, RIGHT INTO PINE STREET, RIGHT INTO FIELD STREET, AND PROCEED TO SOLDIERS WAY TAXI RANK.		



transport

Department:
Transport
Province of KwaZulu-Natal

GAZETTE

LGKZNG13-2020-NOV

REGION: ALL

12.7	<p>2206SD2206RK00049011 - SOUTHGATE TO PINETOWN/WESTMEAD</p> <p>INWARD ROUTE</p> <p>2.1 FROM AN UNOFFICIAL TAXI RANK ON R102 (NEAR WHITEHOUSE SHOPPING CENTRE) ALONG R102, LEFT INTO GLEN ANIL STREET, RIGHT INTO OLD NORTH COAST ROAD, RIGHT INTO NORTH COAST ROAD, LEFT INTO AN-RAMP TO THE NATIONAL ROUTE (N2), ALONG THE N2, N3 LEFT INTO AN OFF-RAMP TO UNDERWOOD ROAD, RIGHT INTO UNDERWOOD ROAD, RIGHT INTO STAPLETON ROAD (M5), LEFT INTO OLD MAIN ROAD (M31), INTO RICHMOND ROAD (), RIGHT INTO ALEXANDER ROAD, LEFT INTO MOSS ROAD AND PROCEED TO WESTMEAD AREA DIRECT AND RETURN.</p> <p>2.2 FROM AN UNOFFICIAL RANK ON R102 (NEAR WHITEHOUSE SHOPPING CENTRE), INTO STONEBRIDGE DRIVE, LEFT INTO RISEGATE DRIVE, ALONG RISEGATE DRIVE AND RETURN TO RISEGATE TURNING RIGHT INTO RISEGATE DRIVE, LEFT INTO STONEBRIDGE DRIVE, RIGHT INTO PARKMEAD AVENUE, RIGHT INTO GREENBURY DRIVE, LEFT INTO TOWER ROAD, LEFT INTO CARDINAL ROAD, RIGHT INTO STONEBRIDGE DRIVE, LEFT INTO ACARA STREET, LEFT INTO SPINE STREET, RIGHT INTO PHOENIX HIGHWAY (SPINE ROAD), RIGHT INTO R102, AND PROCEED TO AN UNOFFICIAL TAXI RANK ON R102 (NEAR WHITEHOUSE SHOPPING CENTRE), AND CONTINUE TO PINETOWN USING ROUTE 2.1 ABOVE.</p> <p>2.3 FROM AN UNOFFICIAL RANK ON R102 (NEAR WHITEHOUSE SHOPPING CENTRE), INTO R102, RIGHT INTO MOUNT MORIAH DRIVE, LEFT INTO SIMUNYE AVENUE PICKING UP PASSENGERS IN MOUNT MORIAH, AND RETURN TO SIMUNYE AVENUE, RIGHT INTO MOUNT MORIAH DRIVE, RIGHT INTO THE PROVINCIAL ROAD (R102), ALONG R102, LEFT INTO KWAMASHU HIGHWAY (M25), RIGHT INTO ON-RAMP TO THE NATIONAL ROUTE (N2), LEFT UNDER THE BRIDGE AT SPAGHETTI JUNCTION JOINING THE N3, ALONG THE N3, LEFT INTO OFF-RAMP, TO UNDERWOOD ROAD AND PROCEED TO WESTMEAD AS IN 2.1 ABOVE.</p> <p>RETURN ROUTE.</p> <p>FROM THE STARTING POINT IN WESTMEAD, INTO MOSS ROAD, RIGHT INTO ALEXANDER ROAD, RIGHT INTO RICHMOND ROAD, LEFT INTO AN ON-RAMP INTO THE N3, ALONG THE N3, LEFT INTO AN ON-RAMP TO THE N2, ALONG THE N2, TURN LEFT ON AN OFF-RAMP TO KWAMASHU HIGHWAY (M25), ALONG THE M25, LEFT INTO AN OFF-RAMP TO THE PROVINCIAL ROAD R102, RIGHT INTO R102, ALONG R102 AND PROCEED TO ANY OF THE ABOVE DESTINATIONS.</p>
12.8	<p>KZPRERC2734163 - SOUTHGATE TO INDUSTRIAL PARK.</p> <p>FROM UNOFFICIAL TAXI RANK OPPOSITE WHITE HOUSE SHOPPING CENTRE, INTO R102, RIGHT TO STONEBRIDGE, LEFT TO RISEGATE RIGHT TO RISEGATE, LEFT TO STONEBRIDGE, RIGHT TO PARK MEADE, RIGHT TO GREEN BURRY, LEFT TO TOWER ROAD, LEFT TO CARDINAL ROAD, RIGHT TO STONEBRIDGE DRIVE, LEFT TO ACARA STREET, LEFT TO RED BERRY DRIVE, BECOMES 1ST MAIN STREET, INTO RUSTON STREET, RIGHT TO RED BURRY, LEFT TO ROCKFORD, LEFT TO PHOENIX HIGHWAY, RIGHT TO R102, (CHRIS HANI DRIVE) RIGHT TO MOUNT MORIAH DRIVE, LEFT TO SIMUNYE ROAD, LEFT TO INDEPENDENCE SQUARE, INTO MELA STREET, LEFT TO MT MORIAH DRIVE, LEFT TO DOLOFIYA DRIVE, RIGHT TO IMBATHI WAY, LEFT TO UMKHABA ROAD, RIGHT TO IDOLOFIYA DRIVE, PICK UP AND SET DOWN PASSENGERS, LEFT TO VELABAHLEKE, PICK UP AND SET DOWN PASSENGERS, RIGHT TO UBUKHWEBEZANE ROAD, PICK UP AND SET DOWN PASSENGERS, RIGHT TO UMNUMZANE ROAD, PICK UP AND SET DOWN PASSENGERS LEFT TO IDOLOFIYA ROAD, PICK UP AND SET DOWN PASSENGERS, RIGHT TO R102, LEFT TO PHOENIX HIGHWAY, PICK UP PASSENGERS, LEFT TO ABERDARE DRIVE, RIGHT TO ABERDARE DRIVE, LEFT TO PREMIER PLACE, LEFT TO ABERDARE DRIVE, RIGHT TO PHOENIX HIGHWAY (SPINE ROAD), JOIN HILL HEAD DRIVE INTO WHITE HOUSE TAXI RANK.</p>
12.9	<p>KZPRERC2734212 - SOUTHGATE TO KWAMASHU STATION.</p> <p>FROM UNOFFICIAL TAXI RANK OPPOSITE WHITE HOUSE SHOPPING CENTRE, INTO R102, RIGHT TO STONEBRIDGE, LEFT TO RISEGATE RIGHT TO RISEGATE, LEFT TO STONEBRIDGE, RIGHT TO PARK MEADE, RIGHT TO GREEN BURRY, LEFT TO TOWER ROAD, LEFT TO CARDINAL ROAD, RIGHT TO STONEBRIDGE DRIVE, LEFT TO ACARA STREET LEFT TO RED BERRY DRIVE, BECOMES 1ST MAIN STREET, INTO RUSTON STREET, RIGHT TO RED BURRY, LEFT TO ROCKFORD, LEFT TO PHOENIX HIGHWAY, RIGHT TO R102, (CHRIS HANI DRIVE) RIGHT TO MOUNT MORIAH DRIVE, LEFT TO SIMUNYE ROAD, LEFT TO INDEPENDENCE SQUARE, INTO MELA STREET, LEFT TO MOUNT MORIAH DRIVE, LEFT TO DOLOFIYA DRIVE, RIGHT TO IMBATHI WAY, LEFT TO UMKHABA ROAD, RIGHT TO IDOLOFIYA DRIVE, LEFT TO VELABAHLEKE, RIGHT TO UBUKHWEBEZANE, RIGHT TO UMNUMZANE, LEFT TO DOLOFIYA ROAD, RIGHT TO MOUNT MORIAH DRIVE RIGHT TO MOUNT MORIAH DRIVE, INTO R102, RIGHT TO CHRIS HANI ROAD (OLD NORTH COAST ROAD), TO M25, CURNICK NDLOVU, LEFT TO MALANDELA ROAD, INTO KWAMASHU STATION TAXI RANK AND RETURN ON THE SAME ROUTE.</p> <p>ALTERNATIVE ROUTE.</p> <p>FROM CHRIS HANI ROAD (R102, INTO PROVINCIAL ROAD, BECOMING DUMISANE MAKHAYE ROAD, RIGHT TO QUEEN NANDI DRIVE, LEFT TO MALANDELA ROAD, INTO KWAMASHU STATION AND RETURN ON THE SAME ROUTE TO WHITEHOUSE TAXI RANK IN SOUTHGATE ON THE SAME ROUTE.</p>
12.10	<p>KZPRERC2734261 - SOUTHGATE TO ROADHOUSE.</p> <p>FROM UNOFFICIAL TAXI RANK OPPOSITE WHITE HOUSE SHOPPING CENTRE, INTO R102, RIGHT TO STONEBRIDGE, LEFT TO RISEGATE RIGHT TO RISEGATE, LEFT TO STONEBRIDGE, RIGHT TO PARK MEADE, RIGHT TO GREEN BURRY, LEFT TO TOWER ROAD, LEFT TO CARDINAL ROAD, RIGHT TO STONEBRIDGE DRIVE, LEFT TO ACARA STREET, LEFT TO RED BERRY DRIVE, BECOMES 1ST MAIN STREET, INTO RUSTON STREET, RIGHT TO RED BURRY, LEFT TO ROCKFORD, LEFT TO PHOENIX HIGHWAY, RIGHT TO R102, (CHRIS HANI DRIVE) RIGHT TO MOUNT MORIAH DRIVE, LEFT TO SIMUNYE ROAD, LEFT TO INDEPENDENCE SQUARE, INTO MELA STREET, LEFT TO MT MORIAH DRIVE, LEFT TO DOLOFIYA DRIVE, RIGHT TO IMBATHI WAY, LEFT TO UMKHABA ROAD, RIGHT TO IDOLOFIYA DRIVE, LEFT TO VELABAHLEKE RIGHT TO UBUKHWEBEZANE ROAD, RIGHT TO UMNUMZANE ROAD, LEFT TO DOLOFIYA ROAD, RIGHT TO MOUNT MORIAH DRIVE INTO R102, LEFT TO OLD NORTH COAST ROAD, LEFT TO CHRIS HANI ROAD, RIGHT TO SEACOW LAKE ROAD BECOMING, INANDA ROAD, LEFT TO WILLOW FIELD ROAD, RIGHT TO ASHFIELD ROAD, RIGHT TO PALMFIELD ROAD, RIGHT TO INANDA ROAD, INTO NORTH COAST ROAD, RIGHT TO R102, INTO WHITEHOUSE TAXI RANK.</p>
12.11	<p>KZPRERC2734310 - SOUTHGATE TO PINETOWN.</p> <p>FROM UNOFFICIAL TAXI RANK OPPOSITE WHITE HOUSE SHOPPING CENTRE, INTO R102, RIGHT TO STONEBRIDGE, LEFT TO RISEGATE RIGHT TO RISEGATE, LEFT TO STONEBRIDGE, RIGHT TO PARK MEADE, RIGHT TO GREEN BURRY, LEFT TO TOWER ROAD, LEFT TO CARDINAL ROAD, RIGHT TO STONEBRIDGE DRIVE, LEFT TO ACARA STREET LEFT TO RED BERRY DRIVE, BECOMES 1ST MAIN STREET, INTO RUSTON STREET, RIGHT TO RED BURRY, LEFT TO ROCKFORD, LEFT TO PHOENIX HIGHWAY, RIGHT TO R102, (CHRIS HANI DRIVE) RIGHT TO MOUNT MORIAH DRIVE, LEFT TO SIMUNYE ROAD, LEFT TO INDEPENDENCE SQUARE, INTO MELA STREET, LEFT TO MT MORIAH DRIVE, LEFT TO DOLOFIYA DRIVE, RIGHT TO IMBATHI WAY, LEFT TO UMKHABA ROAD, RIGHT TO DOLOFIYA DRIVE, LEFT TO VELABAHLEKE, RIGHT TO UBUKHWEBEZANE, RIGHT TO UMNUMZANE, LEFT TO DOLOFIYA ROAD, RIGHT TO MOUNT MORIAH DRIVE INTO R102, RIGHT TO CHRIS HANI ROAD (OLD NORTH COAST ROAD), PICK UP AND SET DOWN PASSENGERS, RETURN ON OLD NORTH COAST ROAD INTO R102 TO UNOFFICIAL TAXI RANK OPPOSITE WHITEHOUSE SHOPPING CENTRE.</p>
12.12	<p>KZPRERC2734359 - SOUTHGATE TO GLEN ANIL.</p> <p>FROM UNOFFICIAL TAXI RANK OPPOSITE WHITE HOUSE SHOPPING CENTRE, INTO R102, RIGHT TO STONEBRIDGE, LEFT TO RISEGATE RIGHT TO RISEGATE, LEFT TO STONEBRIDGE, RIGHT TO PARK MEADE, RIGHT TO GREEN BURRY, LEFT TO TOWER ROAD, LEFT TO CARDINAL ROAD, RIGHT TO STONEBRIDGE DRIVE, LEFT TO ACARA STREET LEFT TO RED BERRY DRIVE, BECOMES 1ST MAIN STREET, INTO RUSTON STREET, RIGHT TO RED BURRY, LEFT TO ROCKFORD, LEFT TO PHOENIX HIGHWAY, RIGHT TO R102, (CHRIS HANI DRIVE) RIGHT TO MOUNT MORIAH DRIVE, LEFT TO SIMUNYE ROAD, LEFT TO INDEPENDENCE SQUARE, INTO MELA STREET, LEFT TO MT MORIAH DRIVE, LEFT TO DOLOFIYA DRIVE, RIGHT TO IMBATHI WAY, LEFT TO UMKHABA ROAD, RIGHT TO DOLOFIYA DRIVE, LEFT TO VELABAHLEKE, RIGHT TO UBUKHWEBEZANE, RIGHT TO UMNUMZANE, LEFT TO DOLOFIYA ROAD, RIGHT TO MOUNT MORIAH DRIVE INTO R102, RIGHT TO CHRIS HANI ROAD (OLD NORTH COAST ROAD), PICK UP AND SET DOWN PASSENGERS, RETURN ON OLD NORTH COAST ROAD INTO R102 TO UNOFFICIAL TAXI RANK OPPOSITE WHITEHOUSE SHOPPING CENTRE.</p>



transport

Department:
Transport
Province of KwaZulu-Natal

GAZETTE

LGKZNG13-2020-NOV

REGION: ALL

1) Application Number: APP0125410	2) Gazette Number: LGKZNG13-2020-NOV
3) Applicant: KENZLEYS CABS PTY LTD ID NO. 2020/803823/07 Association: MARIANNRIDGE TAXI OWNERS ASSOCIATION	4) Applicant Address: 31 MERCURY CRESCENT MARIANNRIDGE PINETOWN KWAZULU-NATAL 3610
5) Existing Licence Holder: SD SIMONS ID NO. 6007015187080	6) Existing Licence Holder Address: SUITE 12 CARINA RD MARIANHEIGHTS, PINETOWN KWA ZULU NATAL 3610
7) Type of application: NORMAL TRANSFER	8) Operating Licence Number: LGKZN1503001778
9) Vehicle Type: MINIBUS	10) 1 X 15 (SEATED) + 0 (STANDING)
11) Region: DURBAN WEST	
12.1	2206R021004R00047923 - MARIANNRIDGE TAXI RANK TO DURBAN FROM MARIANNRIDGE TAXI RANK DOWN MILKY WAY, TURN LEFT INTO M1, CONTINUE TO RICHMOND ROAD RIGHT INTO N3, BEREA ROAD NORTH, OLD DUTCH ROAD, ALICE STREET, RIGHT INTO SOLDIERS WAY AND DROP OFF PASSENGERS AT SOLDIERS WAY TAXI RANK AND RETURN AS FOLLOWS:- PICK UP FROM SOLDIERS WAY TAXI RANK, GO DOWN SOLDIERS WAY, TURN RIGHT INTO PINE STREET, CARRY ON UNTIL YOU JOIN N3 FREEWAY FACING WESTERLY DIRECTION ON N3, PROCEED UNTIL YOU REACH MARIANHILL/RICHMOND ROAD OFFRAMP, TURN LEFT INTO AND ALONG RICHMOND ROAD, PASS N.P.A, TURN RIGHT INTO MILKY WAY AND PROCEED STRAIGHT TO NEPTUNE DRIVE, MARIANNRIDGE, TO CENTRAL DRIVE MARIANNRIDGE NEW TOWNSHIP AND PROCEED TO TAXI RANK. 1(A) ALTERNATE ROUTE TO DURBAN FROM MARIANNRIDGE TAXI RANK ALONG MILKY WAY, LEFT INTO M1, PROCEED TO RICHMOND ROAD, LEFT INTO WESTMEAD INDUSTRIAL AREA, ALONG KYALAMI ROAD, HILLCLIMB ROAD, TRAFFORD ROAD, LEFT INTO RICHMOND ROAD, RIGHT INTO ANDERSON ROAD, LEFT INTO STANSFIELD LANE AND PROCEED TO OLD MAIN ROAD TO COWIES HILL, M13, PROCEED TO R613 PASS WESTVILLE CENTRE, TO 45TH CUTTING, TO SHERWOOD THEN JOIN N3 AND FOLLOW THE NORMAL ROUTE (AS IN 1) TO SOLDIERS WAY TAXI RANK AND RETURN SUBSTANTIALLY ALONG THE SAME ROUTE.
12.2	2206R021004S00047925 - MARIANNRIDGE TO PINETOWN. FROM MARIANNRIDGE TAXI RANK ALONG MILKY WAY, TURN LEFT INTO M1 TO RICHMOND ROAD INTO OLD MAIN ROAD, TURN RIGHT TO ANDERSON ROAD, TURN LEFT INTO STANSFIELD LANE, THEN STOP AT STANFIELD TAXI RANK AND OFF LOAD PASSENGERS AND RETURN AS FOLLOWS:- FROM THE TAXI RANK TURN RIGHT TO ANDERSON ROAD, ON THE FIRST SET OF ROBOTS, TURN LEFT INTO OLD MIAN ROAD, PROCEED TO JOIN RICHMOND ROAD, TURN RIGHT INTO MILKY WAY, ALONG NEPTUNE DRIVE TO CENTRAL DRIVE, AND PROCEED TO MARIANNRIDGE TAXI RANK.
12.3	2206R02206LS00048687 - STANDARD CONDITIONS 1. PASSENGERS MAY BE PICKED UP AND / OR SET DOWN ONLY AT DESIGNATED TAXI RANKS OR TAXI STOPS, WHICH EXCLUDE BUS STOPS. 2. ON INBOUND TRIP, NO PASSENGERS MAY BE PICKED UP EN ROUTE FROM ENTERING N3, UNTIL REACHING THE SOLDIERS WAY TAXI RANK. 3. ON THE RETURN TRIP TO MARIANNRIDGE, NO PASSENGERS MAY BE SET DOWN UNTIL REACHING MILKY WAY. 4. ENTRY OR RANKING ON PRIVATE PROPERTY IS NOT PERMITTED WITHOUT THE WRITTEN PERMISSION OF THE LANDLORD, A COPY OF WHICH MUST BE SUPPLIED TO THE BOARD 5. WITHOUT HAVING ENTERED INTO AN AGREEMENT WITH OTHER OPERATORS ON A COMMON ROUTE, AS CONTEMPLATED BY SECTION 88(2)(B) OF ACT 22 OF 2000, THE PICKING UP AND SETTING DOWN OF PASSENGERS ON SUCH ROUTES IS NOT PERMITTED. A COPY OF SUCH AGREEMENT MUST BE SUPPLIED TO THE BOARD. 6. AT RANKS, WHETHER ON-STREET OR OFF-STREET, ONLY THE TAXIS THAT CAN BE ACCOMMODATED IN THE DEMARCATED AREA MAY OCCUPY THE RANK. EXCESS VEHICLES MUST HOLD ELSEWHERE.



transport

Department:
Transport
Province of KwaZulu-Natal

GAZETTE

LGKZNG13-2020-NOV

REGION: ALL

1) Application Number: APP0125411	2) Gazette Number: LGKZNG13-2020-NOV
3) Applicant: LT NZAMA ID NO. 6407295461082 Association: IZINGOLWENI TAXI OWNERS ASSOCIATION	4) Applicant Address: P O BOX 44 IZINGOLWENI 4260
5) Existing Licence Holder: NOT APPLICABLE ID NO. NOT APPLICABLE	6) Existing Licence Holder Address: NOT APPLICABLE
7) Type of application: NEW OPERATING LICENCE	8) Operating Licence Number: LGKZN1003000029
9) Vehicle Type: MINIBUS	10) 1 X 15 (SEATED) + 0 (STANDING)
11) Region: UGU-OGWINI	
12.1	21008S21008S00050687 - IZINGOLWENI TO EDEN STORE FROM IZINGOLWENI TAXI RANK TAKE P284 TO EDEN STORE APPROVED TAXI RANK. OFFLOAD, LOAD AND RETURN ALONG THE FORWARD ROUTE IN REVERSE.
12.2	21008S21008S00050732 - FROM IZINGOLWENI TAXI RANK TAKE P284, TURN LEFT TO P57 ROAD AND INTO BIZANA TAXI RANK. OFFLOAD, LOAD AND RETURN ALONG THE FORWARD ROUTE IN REVERSE.
12.3	21008S21008S00050736 - IZINGOLWENI TO ORIBI FLATS FROM IZINGOLWENI TAXI RANK TURN TO N2-22 ORIBI FLATS AND RETURN ALONG THE SAME ROUTE.
12.4	21008S21008S00050765 - IZINGOLWENI TO PORT SHEPSTONE TAXI RANK. FROM IZINGOLWENI TAXI RANK TAKE P284, THEN TURN LEFT TO N2-22 STRAIGHT THROUGH TO PORT SHEPSTONE TAXI RANK AND RETURN ALONG THE SAME ROUTE.
12.5	21008S21008S00050769 - IZINGOLWENI TO THONJENI / MAHLABATHINI. FROM IZINGOLWENI TAXI RANK, TURN LEFT TO N2-22, TURN RIGHT TO D860 TO THONJENI / MAHLABATHINI AND RETURN ALONG THE SAME ROUTE.
12.6	21008S21008S00050773 - IZINGOLWENI TO THUNGWA TAXI RANK. FROM IZINGOLWENI TAXI RANK TURN LEFT TO N2-22, TURN RIGHT TO D1084 TO THUNGWA TAXI RANK. OFFLOAD, LOAD AND RETURN ALONG THE FORWARD ROUTE IN REVERSE.
12.7	2209WC2209WC00050609 - IZINGOLWENI TO GCILIMA BAMBULA FROM APPROVED TAXI RANK IN IZINGOLWENI, INTO P284. PROCEED ALONG P284 INTO APPROVED TAXI RANK BAMBULA TAXI RANK, TURN LEFT TO P732 ROAD TO GCILIMA TAXI RANK, OFFLOAD, LOAD AND RETURN ALONG THE FORWARD ROUTE IN REVERSE.
12.8	22064C22064C00050681 - IZINGOLWENI TO CHIBINI FROM APPROVED TAXI RANK IN IZINGOLWENI TURN RIGHT INTO P284, INTO N2, TURN LEFT INTO P58, TO CHIBINI TAXI RANK. OFF LOAD, LOAD AND RETURN ALONG THE FORWARD ROUTE IN REVERSE.
12.9	21008S21004R10050684 - IZINGOLWENI TO DURBAN FROM APPROVED TAXI RANK IN IZINGOLWENI, TURN LEFT INTO N2-22, AND TURN LEFT INTO M4. PROCEED ALONG M4 TO DURBAN APPROVED TAXI RANK. OFFLOAD, LOAD AND RETURN ALONG THE FORWARD ROUTE IN REVERSE.
12.10	21008S21008S00050709 - IZINGOLWENI RURAL TO HARDING FROM IZINGOLWENI TAXI RANK TURN LEFT TO N2-22. PROCEED ALONG N2-22 INTO HARDING TAXI RANK. OFFLOAD, LOAD AND RETURN ALONG THE FORWARD ROUTE IN REVERSE.
12.11	21008S21008S00050719 - IZINGOLWENI TO MARGATE FROM IZINGOLWENI TAXI RANK TAKE P284 AND TURN LEFT TO P732 AND STRAIGHT TO MARGATE TAXI RANK AND RETURN ALONG THE SAME ROUTE.



transport

Department:
Transport
Province of KwaZulu-Natal

GAZETTE

LGKZNG13-2020-NOV

REGION: ALL

1) Application Number: APP0125415	2) Gazette Number: LGKZNG13-2020-NOV
3) Applicant: SG SABELA ID NO. 6206245938086 Association: KWAMAKHUTHA UTD TAXI OWNERS ASSOCIATION	4) Applicant Address: 1193 KWA-MAKHUTHA PO AMANZIMTOTI KWA-ZULU NATAL 4125
5) Existing Licence Holder: NOT APPLICABLE ID NO. NOT APPLICABLE	6) Existing Licence Holder Address: NOT APPLICABLE
7) Type of application: NEW OPERATING LICENCE	8) Operating Licence Number: NOTAVAILABLE
9) Vehicle Type: MINIBUS	10) 1 X 15 (SEATED) + 0 (STANDING)
11) Region: NINGIZMU 1	
12.1	21004R21004R00053625 - CHARTER SERVICE FROM KWAMAKHUTHA TAXI RANK TO POINTS WITHIN THE PROVINCE OF KWAZULU-NATAL ONLY. NO PICKING UP OR SETTING DOWN OF PASSENGERS ON ROUTE.
12.2	2206QO2209WC00050300 - KWAMAKHUTHA TO ISIPINGO FROM KWAMAKHUTHA TAXI RANK MTHAMBO ROAD PASSING KWAMAKHUTHA WASTE WATER TURN RIGHT TO SECTION 9,10,11 TURN LEFT TO KWAMAKHUTHA COMPREHENSIVE HIGH SCHOOL PASSING SIFISO SUPERMARKET TO KWAMAKHUTHA COMPREHENSIVE HIGH SCHOOL PASSING KWAMAKHUTHA SPORTS GROUND PROCEED TO SECTION 19,20,21,22,23 PASSING GOSPEL CHURCH TURN RIGHT USING SOMPUKANE ROAD TO TIOXIDE, EZIMBOKODWENI PASSING KUSAKUSA PRIMARY SCHOOL, ZUZUMQHELE HIGH SCHOOL, PASSING EKHLENGI HOSPITAL, ORIENT PRIMARY SCHOOL LEFT INTO OLD MAIN ROAD, LEFT INTO PARDY ROAD AND PROCEED TO THE TAXI RANK IN PARDY ROAD, ISIPINGO, AND RETURN ALONG THE SAME ROUTE IN REVERSE.
12.3	2206QO2209WC00050301 - MAKHUTHA TO ISIPINGO FROM WADE ROAD EZIMANGWENI TURN RIGHT TO ADAMS ROAD STRAIGHT TO WOODHOUSE SUPERMARKET THEN TURN RIGHT M35, PASSING KWAMAKHUTHA CEMETERY, KWAMBONWA, TIOXIDE, EKHLINGENI HOSPITAL, ORIENT PRIMARY SCHOOL IN LOTUS PARK STRAIGHT TO ISIPINGO PARDY ROAD TAXI RANK DIRECT AND RETURN.
12.4	2206QO2209WC00050303 - KWAMAKHUTHA TO ISIPINGO FROM KWAMAKHUTHA TAXI RANK, MTHAMBO ROAD TO KWASHABALALA USING OLD MAIN ROAD (M35), TURN TO AMANZIMTOTI ROAD TURN LEFT TO M37 PROCEED TO MOSS KOLNICK ROAD TURN LEFT TO LAVENDER GATE DRIVE TO INDUSTRIAL PARK AUNDE FACTORY AND RETURN ALONG THE SAME ROUTE IN REVERSE.
12.5	2209WC2206LS00148155 - FROM KWAMAKHUTHA TO DURBAN VIA ABOURTOWN. FROM A REGISTERED TAXI RANK IN KWAMAKHUTHA TURN RIGHT INTO M14N, PASS COASTAL COLLEGE ON THE LEFT, PASS KWAMAKHUTHA CLINIC ON THE RIGHT, PASS KWASHABALALA ON THE RIGHT, PASS KWAMAKHUTHA SERVICE STATION ON THE LEFT, TURN RIGHT INTO MASON ROAD TURN LEFT TO JOIN M37 PASS SOUTHGATE INDUSTRIAL AREA, PROCEED TO CROSS THE FREEWAY OVER THE BRIDGE PASS MOSSKOLNIK ON RAMP, TURN LEFT TO JOIN KINGSWAY ROAD, (PROCEED TO PASS KINGSWAY HOSPITAL) TURN LEFT IN TO OPPENHEIMER ROAD AND PROCEED STRAIGHT INTO THE TAXI RANK IN ABOURTOWN. FROM ABOURTOWN MALL TURN LEFT INTO ABOUR ROAD, TURN RIGHT INTO DICKENS ROAD, TURN LEFT INTO M4 FREEWAY NORTH BOUND, PROCEED AND TURN LEFT INTO JACOBS OFF RAMP (DROP ONLY) BACK TO FREEWAY, TURN LEFT INTO MOORE ROAD, RIGHT INTO WARWICK AVENUE, RIGHT INTO ALICE STREET, RIGHT INTO GREY STREET, RIGHT INTO SMITH STREET, RIGHT INTO RUSSEL STREET, LEFT INTO ALEXANDRA STREET, AND PROCEED TO THE TAXI RANK IN NO: 108 AND RETURN USING THE SAME APPROVED ROUTE.
12.6	2209WC2206ME00148160 - KWAMAKHUTHA TO ATHLONE PARK VIA ABOURTOWN. FROM A REGISTERED TAXI RANK IN KWAMAKHUTHA TURN LEFT INTO M14S, TURN LEFT INTO M37E, PROCEED STRAIGHT PASS WOODHOUSE GARAGE, PASS THE SOUTH GATE INDUSTRIAL AREA ON THE RIGHT HAND SIDE, TURN LEFT TO CROSS OVER THE FREEWAY AND TURN LEFT INTO KINGSWAY ROAD, PASS KINGSWAY HOSPITAL ON THE LEFT. TURN LEFT INTO KING ROAD TURN LEFT INTO WARNER ROAD, TO ATHLONE PARK CENTRE IN RANK 66. FROM ATHLONE PARK CENTRE RANK 66, TURN LEFT INTO LINXOUT ROAD, TURN RIGHT INTO DICKING ROAD, CROSS OVER THE FREEWAY, TURN RIGHT INTO ABOUR ROAD AND PROCEED TO TAXI RANK IN ABOURTOWN, TURN TO KWAMAKHUTHA USING THE SAME ROUTE APPROVED. CONDITIONS: THE APPLICANTS ARE ALLOWED TO RANK/PARK VEHICLES ACCORDING TO THE NUMBER OF BAYS ALLOCATED BY ABOURTOWN MALL.
12.7	2209WC2209WC00148158 - FROM KWAMAKHUTHA TO ISIPINGO VIA ABOURTOWN. FROM AN APPROVED TAXI RANK IN KWAMAKHUTHA TURN RIGHT INTO M14N PASS COASTAL COLLEGE ON THE LEFT PASS KWAMAKHUTHA CLINIC ON THE RIGHT, PASS KWASHABALALA, TURN LEFT INTO SOMPUKANE ROAD, PASS KWAMAKHUTHA SERVICE STATION ON THE RIGHT, TURN RIGHT NEXT TO THE FULL GOSPEL CHURCH (KWAMAKHUTHA CEMETERY ON THE RIGHT), PROCEED STRAIGHT TILL PASSING ZUZUMQHELE HIGH SCHOOL ON THE LEFT JOIN M37, TURN RIGHT INTO PARKS BRIDGE INTO KYNOCHROAD, PASS SIYADUMA DEPOT ON THE RIGHT, TURN LEFT INTO DICKEN ROAD, TURN RIGHT INTO OPPENHEIMER, PASS EZIMBOKODWENI RAILWAY STATION, TURN RIGHT INTO ARBOUR ROAD, AND PROCEED TO TAXI RANK IN ARBOUR TOWN. FROM ARBOUR TOWN TAXI RANK CROSS ARBOUR ROAD TO JOIN OPPENHEIMER ROAD, PASS CHICKEN LICKEN ON THE RIGHT, PASS SHELL GARAGE (GRANTS), ON THE LEFT, CROSS OVER THE FREEWAY, TURN LEFT INTO KINGS WAY ROAD, PROCEED TO PROSPECTOON ROAD, PASS DEPT OF HOME AFFAIRS ON THE LEFT, PASS TRADE CENTRE ON THE LEFT, TURN INTO ISIPINGO OLD MAIN ROAD, TURN RIGHT TO PARDY ROAD INTO KWAMAKHUTHA TAXI RANK NO:610. AND RETURN USING THE SAME ROUTE. NO PICKING UP OF PASSENGERS BETWEEN PROSPECTOON ROAD AND PARDY ROAD ON THE ROUTE TO ISIPINGO. APPROVED.
12.8	2209WC2209WC00148159 - ABOURTOWN TO KWAMAKHUTHA. FROM APPROVED TAXI IN ABOURTOWN TURN RIGHT INTO M37, PASSING AUNDE FACTORY PROCEED STRAIGHT, PASS WOODHOUSE USING M37 PROCEED STRAIGHT AND TURN TO P14, THEN RIGHT INTO M37 KWAMAKHUTHA, TURN LEFT TO MAIN ROAD AND PROCEED TO KWA MAKHUTHA TAXI RANK DIRECT AND RETURN USING THE SAME APPROVED ROUTE.



transport

Department:
Transport
Province of KwaZulu-Natal

GAZETTE

LGKZNG13-2020-NOV

REGION: ALL

1) Application Number: APP0125417	2) Gazette Number: LGKZNG13-2020-NOV
3) Applicant: SG SABELA ID NO. 6206245938086 Association: KWAMAKHUTHA UTD TAXI OWNERS ASSOCIATION	4) Applicant Address: 1193 KWA-MAKHUTHA PO AMANZIMTOTI KWA-ZULU NATAL 4125
5) Existing Licence Holder: NOT APPLICABLE ID NO. NOT APPLICABLE	6) Existing Licence Holder Address: NOT APPLICABLE
7) Type of application: NEW OPERATING LICENCE	8) Operating Licence Number: NOTAVAILABLE
9) Vehicle Type: MINIBUS	10) 1 X 15 (SEATED) + 0 (STANDING)
11) Region: NINGIZMU 1	
12.1	21004R21004R00053625 - CHARTER SERVICE FROM KWAMAKHUTHA TAXI RANK TO POINTS WITHIN THE PROVINCE OF KWAZULU-NATAL ONLY. NO PICKING UP OR SETTING DOWN OF PASSENGERS ON ROUTE.
12.2	2206QO2209WC00050300 - KWAMAKHUTHA TO ISIPINGO FROM KWAMAKHUTHA TAXI RANK MTHAMBO ROAD PASSING KWAMAKHUTHA WASTE WATER TURN RIGHT TO SECTION 9,10,11 TURN LEFT TO KWAMAKHUTHA COMPREHENSIVE HIGH SCHOOL PASSING SIFISO SUPERMARKET TO KWAMAKHUTHA COMPREHENSIVE HIGH SCHOOL PASSING KWAMAKHUTHA SPORTS GROUND PROCEED TO SECTION 19,20,21,22,23 PASSING GOSPEL CHURCH TURN RIGHT USING SOMPUKANE ROAD TO TIOXIDE, EZIMBOKODWENI PASSING KUSAKUSA PRIMARY SCHOOL, ZUZUMQHELE HIGH SCHOOL, PASSING EKHLENGI HOSPITAL, ORIENT PRIMARY SCHOOL LEFT INTO OLD MAIN ROAD, LEFT INTO PARDY ROAD AND PROCEED TO THE TAXI RANK IN PARDY ROAD, ISIPINGO, AND RETURN ALONG THE SAME ROUTE IN REVERSE.
12.3	2206QO2209WC00050301 - MAKHUTHA TO ISIPINGO FROM WADE ROAD EZIMANGWENI TURN RIGHT TO ADAMS ROAD STRAIGHT TO WOODHOUSE SUPERMARKET THEN TURN RIGHT M35, PASSING KWAMAKHUTHA CEMETERY, KWAMBONWA, TIOXIDE, EKHLENGI HOSPITAL, ORIENT PRIMARY SCHOOL IN LOTUS PARK STRAIGHT TO ISIPINGO PARDY ROAD TAXI RANK DIRECT AND RETURN.
12.4	2206QO2209WC00050303 - KWAMAKHUTHA TO ISIPINGO FROM KWAMAKHUTHA TAXI RANK, MTHAMBO ROAD TO KWASHABALALA USING OLD MAIN ROAD (M35), TURN TO AMANZIMTOTI ROAD TURN LEFT TO M37 PROCEED TO MOSS KOLNICK ROAD TURN LEFT TO LAVENDER GATE DRIVE TO INDUSTRIAL PARK AUNDE FACTORY AND RETURN ALONG THE SAME ROUTE IN REVERSE.
12.5	2209WC2206LS00148155 - FROM KWAMAKHUTHA TO DURBAN VIA ABOUTTOWN. FROM A REGISTERED TAXI RANK IN KWAMAKHUTHA TURN RIGHT INTO M14N, PASS COASTAL COLLEGE ON THE LEFT, PASS KWAMAKHUTHA CLINIC ON THE RIGHT, PASS KWASHABALALA ON THE RIGHT, PASS KWAMAKHUTHA SERVICE STATION ON THE LEFT, TURN RIGHT INTO MASON ROAD TURN LEFT TO JOIN M37 PASS SOUTHGATE INDUSTRIAL AREA, PROCEED TO CROSS THE FREEWAY OVER THE BRIDGE PASS MOSSKOLNIK ON RAMP, TURN LEFT TO JOIN KINGSWAY ROAD, (PROCEED TO PASS KINGSWAY HOSPITAL) TURN LEFT IN TO OPPENHEIMER ROAD AND PROCEED STRAIGHT INTO THE TAXI RANK IN ABOUTTOWN. FROM ABOUTTOWN MALL TURN LEFT INTO ABOUT ROAD, TURN RIGHT INTO DICKENS ROAD, TURN LEFT INTO M4 FREEWAY NORTH BOUND, PROCEED AND TURN LEFT INTO JACOBS OFF RAMP (DROP ONLY) BACK TO FREEWAY, TURN LEFT INTO MOORE ROAD, RIGHT INTO WARWICK AVENUE, RIGHT INTO ALICE STREET, RIGHT INTO GREY STREET, RIGHT INTO SMITH STREET, RIGHT INTO RUSSEL STREET, LEFT INTO ALEXANDRA STREET, AND PROCEED TO THE TAXI RANK IN NO: 108 AND RETURN USING THE SAME APPROVED ROUTE.
12.6	2209WC2206ME00148160 - KWAMAKHUTHA TO ATHLONE PARK VIA ARBOURTOWN. FROM A REGISTERED TAXI RANK IN KWAMAKHUTHA TURN LEFT INTO M14S, TURN LEFT INTO M37E, PROCEED STRAIGHT PASS WOODHOUSE GARAGE, PASS THE SOUTH GATE INDUSTRIAL AREA ON THE RIGHT HAND SIDE, TURN LEFT TO CROSS OVER THE FREEWAY AND TURN LEFT INTO KINGSWAY ROAD, PASS KINGSWAY HOSPITAL ON THE LEFT, TURN LEFT INTO KING ROAD TURN LEFT INTO WARNER ROAD, TO ATHLONE PARK CENTRE IN RANK 66. FROM ATHLONE PARK CENTRE RANK 66, TURN LEFT INTO LINXOUT ROAD, TURN RIGHT INTO DICKING ROAD, CROSS OVER THE FREEWAY, TURN RIGHT INTO ABOUT ROAD AND PROCEED TO TAXI RANK IN ARBOURTOWN, TURN TO KWAMAKHUTHA USING THE SAME ROUTE APPROVED CONDITIONS: THE APPLICANTS ARE ALLOWED TO RANK/PARK VEHICLES ACCORDING TO THE NUMBER OF BAYS ALLOCATED BY ARBOURTOWN MALL.
12.7	2209WC2209WC00148158 - FROM KWAMAKHUTHA TO ISIPINGO VIA ARBOURTOWN. FROM AN APPROVED TAXI RANK IN KWAMAKHUTHA TURN RIGHT INTO M14N PASS COASTAL COLLEGE ON THE LEFT PASS KWAMAKHUTHA CLINIC ON THE RIGHT, PASS KWASHABALALA, TURN LEFT INTO SOMPUKANE ROAD, PASS KWAMAKHUTHA SERVICE STATION ON THE RIGHT, TURN RIGHT NEXT TO THE FULL GOSPEL CHURCH (KWAMAKHUTHA CEMETERY ON THE RIGHT), PROCEED STRAIGHT TILL PASSING ZUZUMQHELE HIGH SCHOOL ON THE LEFT JOIN M37, TURN RIGHT INTO PARKS BRIDGE INTO KYNOCHROAD, PASS SIYADUMA DEPOT ON THE RIGHT, TURN LEFT INTO DICKEN ROAD, TURN RIGHT INTO OPPENHEIMER, PASS EZIMBOKODWENI RAILWAY STATION, TURN RIGHT INTO ARBOUR ROAD, AND PROCEED TO TAXI RANK IN ARBOUR TOWN. FROM ARBOUR TOWN TAXI RANK CROSS ARBOUR ROAD TO JOIN OPPENHEIMER ROAD, PASS CHICKEN LICKEN ON THE RIGHT, PASS SHELL GARAGE (GRANTS), ON THE LEFT, CROSS OVER THE FREEWAY, TURN LEFT INTO KINGS WAY ROAD, PROCEED TO PROSPECTOON ROAD, PASS DEPT OF HOME AFFAIRS ON THE LEFT, PASS TRADE CENTRE ON THE LEFT, TURN INTO ISIPINGO OLD MAIN ROAD, TURN RIGHT TO PARDY ROAD INTO KWAMAKHUTHA TAXI RANK NO:610. AND RETURN USING THE SAME ROUTE. NO PICKING UP OF PASSENGERS BETWEEN PROSPECTOON ROAD AND PARDY ROAD ON THE ROUTE TO ISIPINGO. APPROVED.
12.8	2209WC2209WC00148159 - ARBOURTOWN TO KWAMAKHUTHA. FROM APPROVED TAXI IN ARBOURTOWN TURN RIGHT INTO M37, PASSING AUNDE FACTORY PROCEED STRAIGHT, PASS WOODHOUSE USING M37 PROCEED STRAIGHT AND TURN TO P14, THEN RIGHT INTO M37 KWAMAKHUTHA, TURN LEFT TO MAIN ROAD AND PROCEED TO KWA MAKHUTHA TAXI RANK DIRECT AND RETURN USING THE SAME APPROVED ROUTE.



transport

Department:
Transport
Province of KwaZulu-Natal

GAZETTE

LGKZNG13-2020-NOV

REGION: ALL

1) Application Number: APP0125419	2) Gazette Number: LGKZNG13-2020-NOV
3) Applicant: ME MKHIZE ID NO. 5203065201084 Association: ZAMOKUHLE TAXI ASSOCIATION (PORT SHEPS)	4) Applicant Address: PO BOX 91 IZOTSHA 4242
5) Existing Licence Holder: NOT APPLICABLE ID NO. NOT APPLICABLE	6) Existing Licence Holder Address: NOT APPLICABLE
7) Type of application: NEW OPERATING LICENCE	8) Operating Licence Number: LKNKZN0118359
9) Vehicle Type: MINIBUS	10) 1 X 15 (SEATED) + 0 (STANDING)
11) Region: UGU-OGWINI	
12.1	2100HE21004R10054976 - PORT SHEPSTONE TO DURBAN PORT SHEPSTONE ALONG RYDER STREET JOINING R102 TO HIBBERDENE LOAD HIBBERDENE, FAFA, UMKOMAAS, AMANZIMTOTI JOINING JOURNEY ROAD TO OFF LOAD ISIPHINGO, REUNION, WEMA TO BROOK STREET 61, AND RETURN TO PORT SHEPSTONE OFFLOAD, UMTHWALUME, HIBBERDENE TO PORT SHEPSTONE TAXI RANK RYDER STREET.
12.2	22067A22066O10054977 - 2. PORT SHEPSTONE TO UMZINTO PORT SHEPSTONE TAXI RANK ALONG RYDER STREET JOINING R102 TO HIBBERDEN JOINING SEZELA ROAD TO UMZINTO TAXI RANK RETURN TO PORT SHEPSTONE TAXI RANK OFF LOAD FAFA, HIBBERDENE DIRECT TO PORT SHEPSTONE TAXI RANK.
12.3	2100HE3202US10054979 - PORT SHEPSTONE TO MTATA PORT SHEPSTONE TAXI RANK TO MANDELA DRIVE ALONG N2 IZINGOLWENI- HARDING- KOKSTAD OFF LOAD MT AYLIF, QUMBU, TSOLO, MT FREE TO UMTATA TO MADERIA STREET, AND RETURN TO PORT SHEPSTONE. OFF LOAD PADDOCK, MURCHISON, BOBOYI, MARBURG BATES DIRECT TO PORT SHEPSTONE TAXI RANK.



transport

Department:
Transport
Province of KwaZulu-Natal

GAZETTE

LGKZNG13-2020-NOV

REGION: ALL

1) Application Number: APP0125421	2) Gazette Number: LGKZNG13-2020-NOV
3) Applicant: BM NZUZA ID NO. 5103215612083 Association: KWAMAKHUTHA UTD TAXI OWNERS ASSOCIATION	4) Applicant Address: P O BOX 23536 ISIPINGO KWA-ZULU NATAL 4110
5) Existing Licence Holder: NOT APPLICABLE ID NO. NOT APPLICABLE	6) Existing Licence Holder Address: NOT APPLICABLE
7) Type of application: NEW OPERATING LICENCE	8) Operating Licence Number: NOTAVAILABLE
9) Vehicle Type: MINIBUS	10) 1 X 15 (SEATED) + 0 (STANDING)
11) Region: NINGIZMU 1	
12.1	21004R21004R00053625 - CHARTER SERVICE FROM KWAMAKHUTHA TAXI RANK TO POINTS WITHIN THE PROVINCE OF KWAZULU-NATAL ONLY. NO PICKING UP OR SETTING DOWN OF PASSENGERS ON ROUTE.
12.2	2206QO2209WC00050300 - KWAMAKHUTHA TO ISIPINGO FROM KWAMAKHUTHA TAXI RANK MTHAMBO ROAD PASSING KWAMAKHUTHA WASTE WATER TURN RIGHT TO SECTION 9,10,11 TURN LEFT TO KWAMAKHUTHA COMPREHENSIVE HIGH SCHOOL PASSING SIFISO SUPERMARKET TO KWAMAKHUTHA COMPREHENSIVE HIGH SCHOOL PASSING KWAMAKHUTHA SPORTS GROUND PROCEED TO SECTION 19,20,21,22,23 PASSING GOSPEL CHURCH TURN RIGHT USING SOMPUKANE ROAD TO TIOXIDE, EZIMBOKODWENI PASSING KUSAKUSA PRIMARY SCHOOL, ZUZUMQHELE HIGH SCHOOL, PASSING EKHLENGI HOSPITAL, ORIENT PRIMARY SCHOOL LEFT INTO OLD MAIN ROAD, LEFT INTO PARDY ROAD AND PROCEED TO THE TAXI RANK IN PARDY ROAD, ISIPINGO, AND RETURN ALONG THE SAME ROUTE IN REVERSE.
12.3	2206QO2209WC00050301 - MAKHUTHA TO ISIPINGO FROM WADE ROAD EZIMANGWENI TURN RIGHT TO ADAMS ROAD STRAIGHT TO WOODHOUSE SUPERMARKET THEN TURN RIGHT M35, PASSING KWAMAKHUTHA CEMETERY, KWAMBONWA, TIOXIDE, EKHLINGENI HOSPITAL, ORIENT PRIMARY SCHOOL IN LOTUS PARK STRAIGHT TO ISIPINGO PARDY ROAD TAXI RANK DIRECT AND RETURN.
12.4	2206QO2209WC00050303 - KWAMAKHUTHA TO ISIPINGO FROM KWAMAKHUTHA TAXI RANK, MTHAMBO ROAD TO KWASHABALALA USING OLD MAIN ROAD (M35), TURN TO AMANZIMTOTI ROAD TURN LEFT TO M37 PROCEED TO MOSS KOLNICK ROAD TURN LEFT TO LAVENDER GATE DRIVE TO INDUSTRIAL PARK AUNDE FACTORY AND RETURN ALONG THE SAME ROUTE IN REVERSE.
12.5	2209WC2206LS00148155 - FROM KWAMAKHUTHA TO DURBAN VIA ABOURTOWN. FROM A REGISTERED TAXI RANK IN KWAMAKHUTHA TURN RIGHT INTO M14N, PASS COASTAL COLLEGE ON THE LEFT, PASS KWAMAKHUTHA CLINIC ON THE RIGHT, PASS KWASHABALALA ON THE RIGHT, PASS KWAMAKHUTHA SERVICE STATION ON THE LEFT, TURN RIGHT INTO MASON ROAD TURN LEFT TO JOIN M37 PASS SOUTHGATE INDUSTRIAL AREA, PROCEED TO CROSS THE FREEWAY OVER THE BRIDGE PASS MOSSKOLNIK ON RAMP, TURN LEFT TO JOIN KINGSWAY ROAD, (PROCEED TO PASS KINGSWAY HOSPITAL) TURN LEFT IN TO OPPENHEIMER ROAD AND PROCEED STRAIGHT INTO THE TAXI RANK IN ABOURTOWN. FROM ABOURTOWN MALL TURN LEFT INTO ABOUR ROAD, TURN RIGHT INTO DICKENS ROAD, TURN LEFT INTO M4 FREEWAY NORTH BOUND, PROCEED AND TURN LEFT INTO JACOBS OFF RAMP (DROP ONLY) BACK TO FREEWAY, TURN LEFT INTO MOORE ROAD, RIGHT INTO WARWICK AVENUE, RIGHT INTO ALICE STREET, RIGHT INTO GREY STREET, RIGHT INTO SMITH STREET, RIGHT INTO RUSSEL STREET, LEFT INTO ALEXANDRA STREET, AND PROCEED TO THE TAXI RANK IN NO: 108 AND RETURN USING THE SAME APPROVED ROUTE.
12.6	2209WC2206ME00148160 - KWAMAKHUTHA TO ATHLONE PARK VIA ABOURTOWN. FROM A REGISTERED TAXI RANK IN KWAMAKHUTHA TURN LEFT INTO M14S, TURN LEFT INTO M37E, PROCEED STRAIGHT PASS WOODHOUSE GARAGE, PASS THE SOUTH GATE INDUSTRIAL AREA ON THE RIGHT HAND SIDE, TURN LEFT TO CROSS OVER THE FREEWAY AND TURN LEFT INTO KINGSWAY ROAD, PASS KINGSWAY HOSPITAL ON THE LEFT, TURN LEFT INTO KING ROAD TURN LEFT INTO WARNER ROAD, TO ATHLONE PARK CENTRE IN RANK 66. FROM ATHLONE PARK CENTRE RANK 66, TURN LEFT INTO LINXOUT ROAD, TURN RIGHT INTO DICKING ROAD, CROSS OVER THE FREEWAY, TURN RIGHT INTO ABOUR ROAD AND PROCEED TO TAXI RANK IN ABOURTOWN, TURN TO KWAMAKHUTHA USING THE SAME ROUTE APPROVED CONDITIONS: THE APPLICANTS ARE ALLOWED TO RANK/PARK VEHICLES ACCORDING TO THE NUMBER OF BAYS ALLOCATED BY ABOURTOWN MALL.
12.7	2209WC2209WC00148158 - FROM KWAMAKHUTHA TO ISIPINGO VIA ABOURTOWN. FROM AN APPROVED TAXI RANK IN KWAMAKHUTHA TURN RIGHT INTO M14N PASS COASTAL COLLEGE ON THE LEFT PASS KWAMAKHUTHA CLINIC ON THE RIGHT, PASS KWASHABALALA, TURN LEFT INTO SOMPUKANE ROAD, PASS KWAMAKHUTHA SERVICE STATION ON THE RIGHT, TURN RIGHT NEXT TO THE FULL GOSPEL CHURCH (KWAMAKHUTHA CEMETERY ON THE RIGHT), PROCEED STRAIGHT TILL PASSING ZUZUMQHELE HIGH SCHOOL ON THE LEFT JOIN M37, TURN RIGHT INTO PARKS BRIDGE INTO KYNOCHROAD, PASS SIYADUMA DEPOT ON THE RIGHT, TURN LEFT INTO DICKEN ROAD, TURN RIGHT INTO OPPENHEIMER, PASS EZIMBOKODWENI RAILWAY STATION, TURN RIGHT INTO ARBOUR ROAD, AND PROCEED TO TAXI RANK IN ARBOUR TOWN. FROM ARBOUR TOWN TAXI RANK CROSS ARBOUR ROAD TO JOIN OPPENHEIMER ROAD, PASS CHICKEN LICKEN ON THE RIGHT, PASS SHELL GARAGE (GRANTS), ON THE LEFT, CROSS OVER THE FREEWAY, TURN LEFT INTO KINGS WAY ROAD, PROCEED TO PROSPECTOON ROAD, PASS DEPT OF HOME AFFAIRS ON THE LEFT, PASS TRADE CENTRE ON THE LEFT, TURN INTO ISIPINGO OLD MAIN ROAD, TURN RIGHT TO PARDY ROAD INTO KWAMAKHUTHA TAXI RANK NO:610. AND RETURN USING THE SAME ROUTE. NO PICKING UP OF PASSENGERS BETWEEN PROSPECTOON ROAD AND PARDY ROAD ON THE ROUTE TO ISIPINGO. APPROVED.
12.8	2209WC2209WC00148159 - ABOURTOWN TO KWAMAKHUTHA. FROM APPROVED TAXI IN ABOURTOWN TURN RIGHT INTO M37, PASSING AUNDE FACTORY PROCEED STRAIGHT, PASS WOODHOUSE USING M37 PROCEED STRAIGHT AND TURN TO P14, THEN RIGHT INTO M37 KWAMAKHUTHA, TURN LEFT TO MAIN ROAD AND PROCEED TO KWA MAKHUTHA TAXI RANK DIRECT AND RETURN USING THE SAME APPROVED ROUTE.



transport

Department:
Transport
Province of KwaZulu-Natal

GAZETTE

LGKZNG13-2020-NOV

REGION: ALL

1)	Application Number: APP0125422	2)	Gazette Number: LGKZNG13-2020-NOV
3)	Applicant: BM NZUZA ID NO. 5103215612083 Association: AMANZIMTOTI TAXI OWNERS ASSOCIATION	4)	Applicant Address: P O BOX 23536 ISIPINGO KWA-ZULU NATAL 4110
5)	Existing Licence Holder: NOT APPLICABLE ID NO. NOT APPLICABLE	6)	Existing Licence Holder Address: NOT APPLICABLE
7)	Type of application: NEW OPERATING LICENCE	8)	Operating Licence Number: NOTAVAILABLE
9)	Vehicle Type: MINIBUS	10)	1 X 15 (SEATED) + 0 (STANDING)
11)	Region: NINGIZMU 1		
12.1	2206QO2206QO00054588 - AMANZIMTOTI TO KWALONGWA FROM AMANZIMTOTI TAXI RANK, INTO FYNN ROAD PASS UMDONI STORE, INTO NZAMA ROAD, PASS MTHIYANE, INTO M37 AND PROCEED TO KWALONGWA TAXI RANK AND RETURN.		
12.2	2206QO2206QO00054589 - AMANZIMTOTI TO MATASHINI FROM APPROVED TAXI RANK IN AMANZIMTOTI INTO KINGSWAY ROAD, INTO ROCKVIEW ROAD, INTO SEADOONE KINGSWAY, INTO D1058, PASS BHEKULUWANDLE SCHOOL, INTO ZAMA ROAD, INTO D1058 BHEKULUWANDLE TO AN APPROVED TAXI RANK IN MATASHINI.		
12.3	2206QO2206QO00054591 - CHARTER SERVICE FROM AMANZIMTOTI TAXI RANK TO POINTS WITHIN THE PROVINCE OF KZN ONLY. NO PICKING UP OR SETTING DOWN OF PASSENGERS EN ROUTE		



transport

Department:
Transport
Province of KwaZulu-Natal

GAZETTE

LGKZNG13-2020-NOV

REGION: ALL

1)	Application Number: APP0125424	2)	Gazette Number: LGKZNG13-2020-NOV
3)	Applicant: ME MKHIZE ID NO. 5203065201084 Association: ZAMOKUHLE TAXI ASSOCIATION (PORT SHEPS)	4)	Applicant Address: PO BOX 91 IZOTSHA 4242
5)	Existing Licence Holder: NOT APPLICABLE ID NO. NOT APPLICABLE	6)	Existing Licence Holder Address: NOT APPLICABLE
7)	Type of application: NEW OPERATING LICENCE	8)	Operating Licence Number: 1263745
9)	Vehicle Type: MINIBUS	10)	1 X 15 (SEATED) + 0 (STANDING)
11)	Region: UGU-OGWINI		
12.1	2100HE11008Z10054980 - 4. PORT SHEPSTONE TO JOHANNESBURG. PORT SHEPSTONE TAXI RANK TO RYDER STREET JOINING R102 TO HIBBERDENE TURN WINKELSPRUIT TO UMBUMBULU TO PIETERMARITZBURG TO N3 WEST JOHANNESBURG, INTO AND ALONG HARROW ROAD, ANDERSON STREET TO WANDERERS STREET TAXI RANK JOHANNESBURG AND RETURN.		



transport

Department:
Transport
Province of KwaZulu-Natal

GAZETTE

LGKZNG13-2020-NOV

REGION: ALL

1) Application Number: APP0125426	2) Gazette Number: LGKZNG13-2020-NOV
3) Applicant: BJ MKHIZE ID NO. 2705065169080 Association: UMLAZI NORTH TAXI OWNERS ASSOCIATION	4) Applicant Address: C830 UMLAZI TOWNSHIP UMLAZI 4066
5) Existing Licence Holder: NOT APPLICABLE ID NO. NOT APPLICABLE	6) Existing Licence Holder Address: NOT APPLICABLE
7) Type of application: NEW OPERATING LICENCE	8) Operating Licence Number: 1275775
9) Vehicle Type: MINIBUS	10) 1 X 15 (SEATED) + 0 (STANDING)
11) Region: NINGIZMU 2	
12.1	2202IR2001A900048880 - UMLAZI - UMLAZI TAXI RANK FROM APPROVED TAXI RANK UMLAZI STATION NORTH SIDE ALONG SOKESIMBONE ROAD, TURN LEFT INTO KING DINGANE LEFT INTO SIBUSISO MDAKANE ROAD BECOMING ROAD R1902, PICK AND 'DROP, TURN LEFT INTO PRINCE MCWAYIZENI AND TURN LEFT INTO ISIPINGO OLD MAIN ROAD LEFT TO APPROVED TAXI RANK AT ALEXANDRA ROAD, LEFT INTO CHURCH LANE, TURN RIGHT INTO NWABI ROAD BACK TO ISIPINGO OLD MAIN ROAD AND PROCEED TO UMLAZI TAXI RANK ALONG THE SAME ROUTE IN REVERSE.
12.2	2202IR2202IR00048885 - CHARTER SERVICE FROM UMLAZI NORTH TAXI RANK TO POINTS WITHIN THE PROVINCE OF KWAZULU NATAL AND RETURN. (NB ONLY FOR INDEFINITE PERMITS / OL)
12.3	2202IR2202IR00048886 - CONDITIONS 1. ALL PASSENGERS WILL BE PICKED UP AND DROPPED OFF IN AREAS DESIGNATED BY THE MUNICIPALITY FOR SUCH PURPOSES. 2. NO PICK UP OF PASSENGERS WILL BE EFFECTED IN AREAS WHICH DO NOT FALL UNDER THE JURISDICTION OF THE ASSOCIATION SAVE PASSENGERS WHO ARE BEING CONVEYED DIRECTLY TO THE STARTING POINT. 3. ENTRY OR RANKING ON PRIVATE PROPERTY IS NOT PERMITTED WITHOUT THE WRITTEN PERMISSION OF THE LANDLORD, A COPY OF WHICH MUST BE SUPPLIED TO THE BOARD. 4. WITHOUT HAVING ENTERED INTO AN AGREEMENT WITH OTHER OPERATORS ON A COMMON ROUTE AS CONTEMPLATED SECTION 88(2)(B) OF ACT 22 OF 2000, THE PICKING UP OR SETTING DOWN OF PASSENGERS ON SUCH ROUTE IS NOT PERMITTED. A COPY OF SUCH AGREEMENT MUST BE SUPPLIED TO THE BOARD. 5. AT RANKS, WHETHER ON STREET OR OFF STREET, ONLY THE TAXIS THAT CAN BE ACCOMMODATED IN THE DEMARCATED AREA MAY OCCUPY THE RANK. EXCESS VEHICLES MUST HOLD ELSEWHERE. 6. NO PICKING UP OR SETTING DOWN OF PASSENGERS PERMITTED ON ROUTE 5 ALONG THE WESTERN FREEWAY (N3) AND THE M13 EITHER WAY.
12.4	2202IR2395FB00048882 - UMLAZI - SWANFIELD ROAD (ASHLEY). FROM APPROVED TAXI RANK UMLAZI STATION NORTH SIDE SOKESIMBONE TURN LEFT KING DINGANE BORABORA TURN AROUND BACK TO KING DINGANE LEFT SIBUSISO MDAKANE ROAD BECOMING ROAD R1902 PICK 'N DROP TURN LEFT MANGOSUTHU HIGHWAY PICK 'N DROP PRINCE MSHIYENI MEMORIAL HOSPITAL TURN LEFT TO R102 UMBILO ROAD, BEREA ROAD AND PROCEED INTO AND ALONG THE WESTERN FREEWAY (N3) TURN LEFT INTO M13 AND TURN LEFT INTO RICHMOND ROAD, TURN RIGHT INTO ALEXANDRA ROAD, CLARK ROAD RIGHT INTO MOSS ROAD RIGHT INTO ALEXANDRA ROAD TO APPROVED TAXI STOP IN SWANFIELD ROAD, WESTMED, AND RETURN ALONG THE SAME ROUTE TO UMLAZI NORTH TAXI RANK IN REVERSE.
12.5	2202IR239BKG00048881 - UMLAZI - R102 DURBAN INT. M30 UMLAZI OFF RAMP (MEREWENT) FROM APPROVED TAXI RANK UMLAZI STATION NORTH SIDE SOKESIMBONE ROAD TURN LEFT KING DINGANE, BORABORA ROAD TURN AROUND BACK INTO KING DINGANE LEFT INTO SIBUSISO MDAKANE ROAD BECOMING ROAD R1902 PICK 'N DROP, TURN LEFT INTO PRINCE MCWAHYENZI AND TURN LEFT INTO ISIPINGO OLD MAIN ROAD, TURN RIGHT INTO RANA ROAD, TURN RIGHT INTO R102 TURN LEFT INTO PROSPECTION INDUSTRIAL AREA, PICK - UP AND SET DOWN AND RETURN TO UMLAZI NORTH TAXI RANK ALONG THE SAME ROUTE IN REVERSE.
12.6	2202IR239IVY00048878 - UMLAZI TO QUEEN STREET FROM APPROVED TAXI RANK UMLAZI STATION NORTH SIDE INTO SOKESIMBONE ROAD LEFT INTO KING DINGANE BORABORA TURN AROUND TO KING DINGANE, LEFT INTO SIBUSISO MDAKANE ROAD R1902 PICK 'N DROP LEFT INTO MANGOSUTHU HIGHWAY PICK 'N DROP LEFT INTO PRINCE MSHIYENI MEMORIAL HOSPITAL, BACK TO MANGOSUTHU HIGHWAY, LEFT INTO R102, RIGHT INTO M4, LEFT INTO MOORE ROAD RIGHT INTO WARWICK AVENUE, TURN RIGHT TO WEST STREET DROP PASSENGERS ALONG WEST STREET RIGHT INTO POINT ROAD RIGHT INTO FISHER STREET, RIGHT INTO SHEPSTONE STREET, LEFT INTO PINE STREET, RIGHT INTO FIELD STREET, LEFT INTO QUEEN STREET TAXI RANK AND PROCEED TO QUEEN STREET RANK. OR FROM QUEEN STREET, RIGHT INTO RUSSELL STREET, LEFT INTO LEOPOLD STREET, LEFT INTO MARKET ROAD, INTO THE SERVICE ROAD BEHIND THE ENGLISH MARKET, AND PROCEED TO THE TAXI RANK. RETURN FROM QUEEN STREET TAXI RANK, RIGHT INTO RUSSELL STREET, LEFT INTO LEOPOLD STREET, LEFT INTO MARKET ROAD, INTO WILLIAMS ROAD, LEFT INTO MOORE ROAD, INTO INKOSI ALBERT LUTHULI FREEWAY (M4), AND PROCEED TO UMLAZI ALONG THE FORWARD ROUTE IN REVERSE. FROM WARWICK AVENUE TAXI RANK, LEFT INTO WEST STREET, RIGHT INTO WILLIAMS ROAD, LEFT INTO MOORE ROAD, INTO INKOSI ALBERT LUTHULI FREEWAY (M4), AND PROCEED TO UMLAZI ALONG THE FORWARD ROUTE IN REVERSE NB: NO PICKING UP OF PASSENGERS IN THE CBD ON THE INWARD JOURNEY AND NO DROPPING OFF ON THE OUTWARD JOURNEY.
12.7	2202IR239QA300048879 - UMLAZI- DALTON ROAD (INANDA NU). FROM APPROVED TAXI RANK UMLAZI STATION NORTH SIDE SOKESIMBONE ROAD, LEFT INTO KING DINGANE, BORABORA TURN TO KING DINGANE INTO SIBUSISO MDAKANE ROAD BECOMING ROAD R1902, PICK 'N DROP, JOINING SOUTH COAST ROAD, EDWIN SWALES VC DRIVE, M7 RIGHT INTO SARNIA ROAD PASS ROSSBURGH, RIGHT TURN UMBILO ROAD RIGHT TURN GALE STREET TURN RIGHT INTO DALTON ROAD TO APPROVED TAXI STOP IN DALTON ROAD. RETURN FROM DALTON ROAD, TURN RIGHT INTO WILLIAMS ROAD, INTO SYDNEY ROAD, INTO SARNIA, UMBILO ROAD, INTO EDWIN SWALES VC DRIVE (M7), RIGHT INTO SOUTH COAST ROAD, INTO MANGOSUTHU HIGHWAY (M30), RIGHT INTO ROAD 1902 INTO SIBUSISO MDAKANE AND PROCEED AS PER FORWARD ROUTE IN REVERSE TO UMLAZI TAXI RANK AT UMLAZI STATION NORTH SIDE.



transport

Department:
Transport
Province of KwaZulu-Natal

GAZETTE

LGKZNG13-2020-NOV

REGION: ALL

1) Application Number: APP0125429	2) Gazette Number: LGKZNG13-2020-NOV
3) Applicant: GV GWALA ID NO. 6805156058089 Association: NOT AVAILABLE	4) Applicant Address: 20H28 EMAQELANI PMBURG 3200
5) Existing Licence Holder: NOT APPLICABLE ID NO. NOT APPLICABLE	6) Existing Licence Holder Address: NOT APPLICABLE
7) Type of application: NEW OPERATING LICENCE	8) Operating Licence Number: LGKZN0401000296
9) Vehicle Type: BUS	10) 1 X 90 (SEATED) + 1 (STANDING)
11) Region: UMGUNGUNDLOVU	
12.1	<p>KZPRERC2775960 - KWA-SANDANEZWE CLINIC TO RICHMOND BUS RANK</p> <p>FROM KWA-SANDANEZWE CLINIC (KWA-ZULU), MAGISTERIAL DISTRICT OF IXOPO VIA HELLA-HELLA TO RICHMOND BUS RANK, MAGISTERIAL DISTRICT OF RICHMOND AND RETURN.</p> <p>FROM KWA-SANDANEZWE CLINIC ALONG AN UNNAMED ROAD VIA GWALA STORE STOP, NGCOBO STORE TO THE JUNCTION WITH AN UNNUMBERED ROAD (KM) AT THIS JUNCTION CONTINUE LEFT ALONG AN UNNUMBERED ROAD TO EZITENDENI (2.3KM) RETURN FROM EZITENDENI TO THE JUNCTION OF UNNUMBERED ROAD (2.3KM) CONTINUE LEFT ALONG UNNUMBERED ROAD VIA NGABATU, NGUDWINI RIVER, HOFF BRANCH, SUNRISE FARM TO THE JUNCTION WITH MAIN ROAD 282 (SAYBHENSE) CONTINUE LEFT ALONG MAIN ROAD 282 VIA MCKENZIE 12-5985 TO THE JUNCTION WITH MAIN ROAD 8/2 MCKENZIE 448, CONTINUE LEFT ALONG MAIN ROAD 8/2 TO THE JUNCTION WITH ROAD 114, CONTINUE ALONG MAIN ROAD 8/2 VIA SODO STORE, BLACKWOOD, GAME VALLEY ESTATES STOP, JULUKA, SAPEKOE ESTATE STOP, BARTON HEIGHTS, INDALANI MISSION STOP TO THE JUNCTION WITH ROAD 121, CONTINUE RIGHT ALONG ROAD 121 INTO AND ALONG SHEPSTONE STREET TO CHILLEY STREET CONTINUE LEFT ALONG CHILLEY STREET TO NELSON STREET BUS RANK AND RETURN ALONG THE SAME ROUTE.</p>



transport

Department:
Transport
Province of KwaZulu-Natal

GAZETTE

LGKZNG13-2020-NOV

REGION: ALL

1) Application Number: APP0125430	2) Gazette Number: LGKZNG13-2020-NOV
3) Applicant: SR DLAMINI ID NO. 5610295237086 Association: GREYTOWN TAXI ASSOCIATION	4) Applicant Address: 240 YORK STREET GREYTOWN KWAZULU-NATAL 3250
5) Existing Licence Holder: NOT APPLICABLE ID NO. NOT APPLICABLE	6) Existing Licence Holder Address: NOT APPLICABLE
7) Type of application: NEW OPERATING LICENCE	8) Operating Licence Number: LGKZN0203000232
9) Vehicle Type: MINIBUS	10) 1 X 15 (SEATED) + 0 (STANDING)
11) Region: UMGUNGUNDLOVU	
12.1	2202C72202EN10054514 - GREYTOWN TO ESTCOURT FROM APPROVED TAXI RANK IN GREYTOWN TO APPROVED TAXI RANK IN ESTCOURT DESCRIPTION: FROM TAXI RANK IN GREYTOWN, BELL STREET, TURN LEFT INTO DURBAN STREET, PROCEED ALONG, OFFLOADING AND LOADING PASSENGERS ALONG THE ROUTE, TURN RIGHT INTO R103 ROAD, PASS MOOI-RIVER, OFFLOADING AND LOADING ALONG TO R103, CONTINUE TO ESTCOURT, JOIN LORM STREET, TURN RIGHT TO DRUMMON STREET, TURN RIGHT TO CONNOR STREET, TURN LEFT INTO ALEXANDRA STREET, INTO RANK, OFFLOADING AND LOADING PASSENGERS, RETURN THE SAME ROUTE TO GREYTOWN, SARGEANT STREET TAXI RANK.
12.2	2202C722068T10054519 - GREYTOWN TO PIETERMARITZBURG APPROVED TAXI RANK IN GREYTOWN TO APPROVED TAXI RANK IN PIETERMARITZBURG. DESCRIPTION: PROCEED ALONG SARGEANT STREET, TURN LEFT TO SHEPSTONE STREET, PROCEED ALONG THE ROUTE TO JOIN R33, PASS SEVEN OAKS, LOADING AND OFFLOADING PASSENGERS ONLY, CONTINUE TO MPOLWENI, OFFLOADING ONLY, CONTINUE ALONG THE R33 TO PIETERMARITZBURG, JOIN CHURCH STREET TO MARKET SQUARE, OFFLOADING PASSENGERS, RETURN TO MASUKWANA TAXI RANK, DORPSPRUIT K.P. C0033, LOADING OF PASSENGERS, RETURN ALONG THE SAME ROUTE, OFFLOADING PASSENGERS TO GREYTOWN, SARGEANT STREET TAXI RANK.
12.3	2202C72202C700054521 - APPROVED TAXI RANK IN GREYTOWN TO APPROVED TAXI RANK IN DALTON DESCRIPTION: FROM TAXI RANK IN GREYTOWN, PROCEED ALONG SARGEANT STREET, TURN LEFT INTO SHEPSTONE STREET, PROCEED ALONG THE ROUTE, JOIN R33, PASS SEVEN OAKS, ALONG R33, TURN LEFT INTO DALTON 63, JOIN R614, TURN RIGHT TO R614 TO DALTON TAXI RANK, OFFLOADING AND LOADING PASSENGERS, RETURN TO R614 TO NEW HANOVER, OFFLOADING PASSENGERS ONLY, RETURN TO R33 TO GREYTOWN, SARGEANT STREET TAXI RANK.
12.4	2202C72207KA00054525 - GREYTOWN TO KRANSKOP FROM TAXI RANK IN GREYTOWN, BELL STREET, TURN RIGHT INTO DURBAN STREET, PROCEED ALONG TO R74, PASS AHRENS, OFFLOADING AND LOADING PASSENGERS, CONTINUE ALONG WITH R74, TURN LEFT AGAIN TO KRANSKOP TAXI RANK, OFFLOADING AND LOADING PASSENGERS, RETURN WITH THE SAME ROUTE TO SARGEANT STREET TAXI RANK
12.5	2202C722027Q10054527 - GREYTOWN TO STANGER FROM TAXI RANK IN GREYTOWN, BELL STREET, TURN RIGHT INTO DURBAN STREET, PROCEED ALONG TO R74, DIRECT TO STANGER, OFFLOADING AND LOADING PASSENGERS IN STANGER TAXI RANK, RETURN TO GREYTOWN TAXI RANK, WITH SAME ROUTE
12.6	2202C71205GJ10054530 - GREYTOWN TO JOHANNESBURG FROM TAXI RANK IN GREYTOWN, BELL STREET, TURN LEFT TO DURBAN STREET, PROCEED ALONG TO R74, CONTINUE TO MUDEN P12-1, ALONG TO WEENEN R12-2, ALONG TO COLENZO 12-3, CONTINUE ALONG TO JOIN R103, ALONG R103, JOIN N3, CONTINUE ALONG N3, JOIN M2, TURN RIGHT TO BREE STREET, ALONG TO KING GEORGE TAXI RANK NO.25B, KING GEORGE STREET, JOHANNESBURG, OFFLOADING AND LOADING PASSENGERS, RETURN WITH SAME ROUTE ALTERNATIVE ROUTE FROM TAXI RANK IN GREYTOWN, BELL STREET TURN RIGHT TO DURBAN ON R74 PROCEED ALONG TO TURN LEFT TO R33 CONTINUE ALONG POMEROY, DUNDEE PROCEED ALONG TO JOIN R26 NEWCASTLE ALONG TO R26 PASSED STANDERTON AND HEILBURG ALONG TO R26 AND JOIN N3 AND CONTINUE TO JOIN M2 AND TURN RIGHT TO BREE STREET ALONG TO KING GEORGE STREET, JOHANNESBURG, OFFLOADING AND LOADING PASSENGERS RETURN WITH THE SAME R FROM TAXI RANK IN GREYTOWN, PROCEED ALONG SARGEANT STREET, TURN LEFT TO SHEPSTONE STREET, ALONG THE ROUTE, TO JOIN R33, ALONG TRAVELING TO R33 AND TURN RIGHT TO PHAZIWE WITH R33, OFFLOADING AND LOADING, RETURN TO SARGEANT STREET TAXI RANK TO GREYTOWN WITH SAME ROUTE FROM TAXI RANK IN GREYTOWN, BELL STREET, TURN RIGHT INTO DURBAN STREET, PROCEED ALONG TO R74, PASS WELGEGIND, TURN RIGHT TO D77, CONTINUE TO ENTEMBISWENI, OFFLOADING AND LOADING, RETURN TO GREYTOWN TAXI RANK WITH SAME ROUTE
12.7	2202C72202C700054539 - CHARTER SERVICE FROM GREYTOWN TAXI RANK TO POINT WITHIN THE PROVINCE OF KZN ONLY . NO PICKING UP OR SETTING DOWN OF PASSENGERS EN ROUTE.
12.8	21006S21004R10054506 - GREYTOWN TO DURBAN FROM TAXI RANK IN GREYTOWN, PROCEED ALONG R33, TURN LEFT M20 PIETERMARITZBURG, TURN LEFT TO M13A TO PINETOWN, JOIN CITY M.31, JUMP THE ROBOT, OFFLOADING PASSENGERS, CONTINUE, TURN RIGHT TO LEOPOLD STREET, TURN LEFT M.13, JOIN N3, PROCEED ALONG TO ALICE RANK NO.22, OFFLOADING AND LOADING PASSENGERS, TURN RIGHT ALICE STREET, TURN RIGHT AGAIN TO JOIN N3 TO GREYTOWN, SARGEANT STREET RANK.
12.9	2202C72202C700054533 - GREYTOWN TO MHLANGANI FROM TAXI RANK IN GREYTOWN, BELL STREET, TURN LEFT, DURBAN STREET, ALONG TO R74, CONTINUE, PASS MUDEN, OFFLOADING AND LOADING, ALONG TO MHLANGANI, OFFLOADING AND LOADING PASSENGERS, AND RETURN TO GREYTOWN WITH SAME ROUTE TO SARGEANT STREET TAXI RANK

CONTINUES ON PAGE 130 - PART 2



KWAZULU-NATAL PROVINCE
KWAZULU-NATAL PROVINSIE
ISIFUNDAZWE SA KWAZULU-NATALI

Provincial Gazette • Provinsiale Koerant • Igazethi Yesifundazwe

(Registered at the post office as a newspaper) • (As 'n nuusblad by die poskantoor geregistreer)
(Irejistiwee njengephephandaba eposihhovisi)

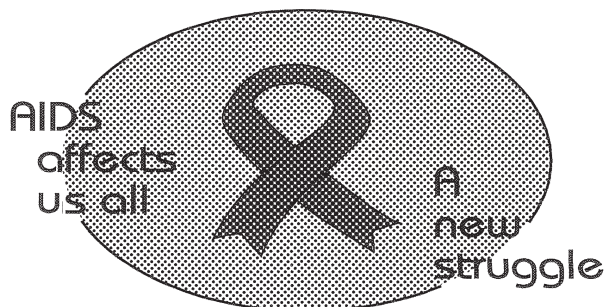
Vol. 14

PIETERMARITZBURG
3 DECEMBER 2020
3 DESEMBER 2020
3 KUZIBANDLELA 2020

No. 2242

PART 2 OF 2

We all have the power to prevent AIDS



**AIDS
HELPLINE**

0800 012 322

DEPARTMENT OF HEALTH

Prevention is the cure

N.B. The Government Printing Works will not be held responsible for the quality of "Hard Copies" or "Electronic Files" submitted for publication purposes

ISSN 1994-4558



02242



9 771994 455008



transport

Department:
Transport
Province of KwaZulu-Natal

GAZETTE

LGKZNG13-2020-NOV

REGION: ALL

1) Application Number: APP0125432	2) Gazette Number: LGKZNG13-2020-NOV
3) Applicant: SR DLAMINI ID NO. 5610295237086 Association: GREYTOWN TAXI ASSOCIATION	4) Applicant Address: 240 YORK STREET GREYTOWN KWAZULU-NATAL 3250
5) Existing Licence Holder: NOT APPLICABLE ID NO. NOT APPLICABLE	6) Existing Licence Holder Address: NOT APPLICABLE
7) Type of application: NEW OPERATING LICENCE	8) Operating Licence Number: LGKZN0203000220
9) Vehicle Type: MINIBUS	10) 1 X 15 (SEATED) + 0 (STANDING)
11) Region: UMGUNGUNDLOVU	
12.1	2202C72202EN10054514 - GREYTOWN TO ESTCOURT FROM APPROVED TAXI RANK IN GREYTOWN TO APPROVED TAXI RANK IN ESTCOURT DESCRIPTION: FROM TAXI RANK IN GREYTOWN, BELL STREET, TURN LEFT INTO DURBAN STREET, PROCEED ALONG, OFFLOADING AND LOADING PASSENGERS ALONG THE ROUTE, TURN RIGHT INTO R103 ROAD, PASS MOOI-RIVER, OFFLOADING AND LOADING ALONG TO R103, CONTINUE TO ESTCOURT, JOIN LORM STREET, TURN RIGHT TO DRUMMON STREET, TURN RIGHT TO CONNOR STREET, TURN LEFT INTO ALEXANDRA STREET, INTO RANK, OFFLOADING AND LOADING PASSENGERS, RETURN THE SAME ROUTE TO GREYTOWN, SARGEANT STREET TAXI RANK.
12.2	2202C722068T10054519 - GREYTOWN TO PIETERMARITZBURG APPROVED TAXI RANK IN GREYTOWN TO APPROVED TAXI RANK IN PIETERMARITZBURG. DESCRIPTION: PROCEED ALONG SARGEANT STREET, TURN LEFT TO SHEPSTONE STREET, PROCEED ALONG THE ROUTE TO JOIN R33, PASS SEVEN OAKS, LOADING AND OFFLOADING PASSENGERS ONLY, CONTINUE TO MPOLWENI, OFFLOADING ONLY, CONTINUE ALONG THE R33 TO PIETERMARITZBURG, JOIN CHURCH STREET TO MARKET SQUARE, OFFLOADING PASSENGERS, RETURN TO MASUKWANA TAXI RANK, DORPSPRUIT K.P. C0033, LOADING OF PASSENGERS, RETURN ALONG THE SAME ROUTE, OFFLOADING PASSENGERS TO GREYTOWN, SARGEANT STREET TAXI RANK.
12.3	2202C72202C700054521 - APPROVED TAXI RANK IN GREYTOWN TO APPROVED TAXI RANK IN DALTON DESCRIPTION: FROM TAXI RANK IN GREYTOWN, PROCEED ALONG SARGEANT STREET, TURN LEFT INTO SHEPSTONE STREET, PROCEED ALONG THE ROUTE, JOIN R33, PASS SEVEN OAKS, ALONG R33, TURN LEFT INTO DALTON 63, JOIN R614, TURN RIGHT TO R614 TO DALTON TAXI RANK, OFFLOADING AND LOADING PASSENGERS, RETURN TO R614 TO NEW HANOVER, OFFLOADING PASSENGERS ONLY, RETURN TO R33 TO GREYTOWN, SARGEANT STREET TAXI RANK.
12.4	2202C72207KA00054525 - GREYTOWN TO KRANSKOP FROM TAXI RANK IN GREYTOWN, BELL STREET, TURN RIGHT INTO DURBAN STREET, PROCEED ALONG TO R74, PASS AHRENS, OFFLOADING AND LOADING PASSENGERS, CONTINUE ALONG WITH R74, TURN LEFT AGAIN TO KRANSKOP TAXI RANK, OFFLOADING AND LOADING PASSENGERS, RETURN WITH THE SAME ROUTE TO SARGEANT STREET TAXI RANK
12.5	2202C71205GJ10054530 - GREYTOWN TO JOHANNESBURG FROM TAXI RANK IN GREYTOWN, BELL STREET, TURN LEFT TO DURBAN STREET, PROCEED ALONG TO R74, CONTINUE TO MUDEN P12-1, ALONG TO WEENEN R12-2, ALONG TO COLENZO 12-3, CONTINUE ALONG TO JOIN R103, ALONG R103, JOIN N3, CONTINUE ALONG N3, JOIN M2, TURN RIGHT TO BREE STREET, ALONG TO KING GEORGE TAXI RANK NO.25B, KING GEORGE STREET, JOHANNESBURG, OFFLOADING AND LOADING PASSENGERS, RETURN WITH SAME ROUTE ALTERNATIVE ROUTE FROM TAXI RANK IN GREYTOWN, BELL STREET TURN RIGHT TO DURBAN ON R74 PROCEED ALONG TO TURN LEFT TO R33 CONTINUE ALONG POMEROY, DUNDEE PROCEED ALONG TO JOIN R26 NEWCASTLE ALONG TO R26 PASSED STANDERTON AND HEILBURG ALONG TO R26 AND JOIN N3 AND CONTINUE TO JOIN M2 AND TURN RIGHT TO BREE STREET ALONG TO KING GEORGE STREET, JOHANNESBURG, OFFLOADING AND LOADING PASSENGERS RETURN WITH THE SAME R FROM TAXI RANK IN GREYTOWN, PROCEED ALONG SARGEANT STREET, TURN LEFT TO SHEPSTONE STREET, ALONG THE ROUTE, TO JOIN R33, ALONG TRAVELING TO R33 AND TURN RIGHT TO PHAZIWE WITH R33, OFFLOADING AND LOADING, RETURN TO SARGEANT STREET TAXI RANK TO GREYTOWN WITH SAME ROUTE FROM TAXI RANK IN GREYTOWN, BELL STREET, TURN RIGHT INTO DURBAN STREET, PROCEED ALONG TO R74, PASS WELGEGIND, TURN RIGHT TO D77, CONTINUE TO ENTEMBISWENI, OFFLOADING AND LOADING, RETURN TO GREYTOWN TAXI RANK WITH SAME ROUTE
12.6	21006S21004R10054506 - GREYTOWN TO DURBAN FROM TAXI RANK IN GREYTOWN, PROCEED ALONG R33, TURN LEFT M20 PIETERMARITZBURG, TURN LEFT TO M13A TO PINETOWN, JOIN CITY M.31, JUMP THE ROBOT, OFFLOADING PASSENGERS, CONTINUE, TURN RIGHT TO LEOPOLD STREET, TURN LEFT M.13, JOIN N3, PROCEED ALONG TO ALICE RANK NO.22, OFFLOADING AND LOADING PASSENGERS, TURN RIGHT ALICE STREET, TURN RIGHT AGAIN TO JOIN N3 TO GREYTOWN, SARGEANT STREET RANK.
12.7	2202C72202C700054533 - GREYTOWN TO MHLANGANI FROM TAXI RANK IN GREYTOWN, BELL STREET, TURN LEFT, DURBAN STREET, ALONG TO R74, CONTINUE, PASS MUDEN, OFFLOADING AND LOADING, ALONG TO MHLANGANI, OFFLOADING AND LOADING PASSENGERS, AND RETURN TO GREYTOWN WITH SAME ROUTE TO SARGEANT STREET TAXI RANK



transport

Department:
Transport
Province of KwaZulu-Natal

GAZETTE

LGKZNG13-2020-NOV

REGION: ALL

1) Application Number: APP0125436	2) Gazette Number: LGKZNG13-2020-NOV
3) Applicant: NL GWABAVU ID NO. 6710201005087 Association: UMZIMKULU UNCEDO SERVICE TAXI ASSOCIATION	4) Applicant Address: PO BOX 922 UMZIMKHULU 3297
5) Existing Licence Holder: NOT APPLICABLE ID NO. NOT APPLICABLE	6) Existing Licence Holder Address: NOT APPLICABLE
7) Type of application: NEW OPERATING LICENCE	8) Operating Licence Number: LGKZN0503000281
9) Vehicle Type: MINIBUS	10) 1 X 15 (SEATED) + 0 (STANDING)
11) Region: SISONKE	
12.1	3100LL21009Z10047056 - FROM UMZIMKULU TAXI RANK TURN RIGHT JOIN R576 PROCEED PASS CLYDESDALE J.S.S. PROCEED AND PASS IBISI/ SHIP PROCEED AND PASS RIETVLEI LOCATION PROCEED AND PASS NGQUMARHENI JUNCTION PROCEED AND TURN RIGHT JOIN R56, PASS WIMPY PROCEED AND JOIN HOPE STREET TURN RIGHT JOIN DOWER STREET TO KOKSTAD TAXI RANK AND RETURN ON THE SAME ROUTE.
12.2	3100LL21007710047955 - FROM UMZIMKULU TO DESTINATION :HARDING FROM UMZIMKULU TAXI RANK TURN RIGHT JOIN R56 PROCEED AND PASS CLYDESDALE PROCEED AND PASS IBISI TOWNSHIP PROCEED AND PASS RIETVLEI SECONDARY SENIOR SECONDARY SCHOOL PROCEED AND TURN RIGHT TO RIETVLEI TAXI RANK AND HOSPITAL THERE ARE DROP-OFF AND PICK-UPS RETURN BACK AND TURN RIGHT JOIN R56 PROCEED ABND TURN LEFT AT MAGALELA JOIN N2 DROP -OFF AND PICK-UPS PROCEED AND TURN RIGHT JOIN MARCHISON STREET AND CROSS MASGRAVE STREET PROCEED AND TURN LEFT JOIN FIELD STREET TO HARDING TAXI RANK AND RETURN ON THE SAME ROUTE.
12.3	3100LL3100LL00047956 - UMZIMKULU - RIETVLEI FROM UMZIMKHULU TAXI RANK TURN RIGHT JOIN R56 PROCEED AND PASS CLYDESDALE PASS MABHOLIDI BRANCH AND THERE ARE DROP-OFFS & PICK-UPS PASS STRAL HOEK BRANCH (DROP-OFF & PICK-UPS) PROCEED TO ELUTHUMENI THERE ARE (DROP-OFFS & PICK UPS) PROCESS TO KWAZULU AND SLOVAS (DROP-OFFS & PICK-UPS) PROCESS TO DUZE & S.DAMOYI THERE ARE (DROP-OFFS & PICK-UPS) PROCEED AND CROSS MATUGULU BRIDGE, TO MLOZANA (DROP-OFFS & PICK-UPS) PROCEED AND CROSS IBISI LOCATION TO ESIMPINTSHWENI & ESIHLAHLENI (DROP-OFFS & PICK-UPS) PROCEED & CROSS ELUCINGWENI BRIDGE TO KOKSHILL STOP (DROP-OFF & PICKUPS) PROCEED TO KWANKOSI STOP (DROP-OFF & PICKUPS) PROCEED TO KWANKOSI STOP (DROP-OFFS & PICK-UPS) PROCESS & PASS GRAVE YARD TO PHOLAPAKI & MAHOBE BRANCH (DROP-OFFS & PICK-UPS) PROCESS AND PASS KWANOBILA SCHOOL & RIETVLEI J.S.S. PROCEED AND CROSS DONKERHOEK BRIDGE & PASS BRIDGE PASS ERHAWUKA BRANCH TURN RIGHT TAXI RANK AND RETURN ON THE SAME ROUTE.
12.4	3100LL12059J10047959 - FROM:UMZIMKULU TO JOHANNESBURG: FROM UMZIMKULU TAXI RANK TURN LEFT JOIN R56 PASS IXOPO PROCEED AND RICHMOND PROCEED AND JOIN ALEXANDER ROAD TURN LEFT AND JOIN CHIEF ALBERT LUTHULI STREET PROCEED JOIN HOWICK ROAD JOIN N3 PROCEED JOIN HOWICK ROAD JOIN N3 PROCEED AND PASS HOWICK, MOOI RIVER PROCEED AND PASS TUGELA PLAZA PROCEED AND PASS VAN RENEEN PROCEED AND PASS MENTROSE PROCEED JOIN N5 TURN RIGHT TO HARRISMITH TAXI RANK, THERE ARE DROP-OFFS PROCEED JOIN N3 TO WARDEN PROCEED AND PASS VILLIERS TOLL PLAZA PROCEED AND PASS HILDELBURG PROCEED AND TURN LEFT TO VOLSRORUS TAXI RANK THERE ARE DROP-OFFS AND JOIN N3 PROCEED AND TURN LEFT JOIN M2 TURN LEFT TO CITYDEEP. THERE ARE DROP-OFFS PROCEED JOIN HARROW ROAD THROUGH COMMISSIONER STREET PROCEED AND TURN RIGHT JOIN RISSIK STREET PROCEED TURN RIGHT JOIN DEVILLIERS STREET, TRUMPH STREET TURN RIGHT TO (WEST GATE) SELBY, MARTIN STREET, THERE ARE DROP-OFFS PROCEED AND TURN LEFT JOIN MTEMI PILISO STREET PROCEED AND JOIN BREE STREET THERE ARE DROP-OFFS PROCEED TURN LEFT JOIN RISSIK STREET PROCEED TURN RIGHT JOIN DEVILLIERS STREET TURN LEFT JOIN WANDERERS STREET PROCEED AND TURN LEFT TO JOHANNESBURG PARK CITY TAXI RANK AND RETURN ON THE SAME ROUTE.
12.5	3100LL8100JS10047961 - FROM:UMZIMKULU TO STANDERTON (SECUNDA) FROM UMZIMKULU TAXI RANK LEFT JOIN R56 PASS IXOPO PROCEED AND PASS RICHMOND PROCEED AND UMLAZI ROAD, THORNVILLE PROCEED AND JOIN ALEXANDER ROAD TURN LEFT JOIN CHIEF ALBERT STREET PROCEED AND JOIN HOWICK ROAD JOIN N3 PASS HOWICK, MOOI RIVER PROCEED AND PASS HARRISMITH, WARDEN PROCEED TURN LEFT JOIN R103 PROCEED TURN RIGHT JOIN R34 PASS VREDE STANDERTON AND JOIN R546 PROCEED AND PASS CHARLICILIES PROCEED AND TURN LEFT JOIN NXIMENI STREET PROCEED AND TURN RIGHT TO MBALENTLE TAXI RANK (BLUE TAXI RANK) AND RETURN ON THE SAME ROUTE.
12.6	3100LL6100G710047958 - UMZIMKULU TO ORKNEY FROM UMZIMKULU TAXI RANK TURN LEFT JOIN PROCEED PASS IXOPO PROCEED PASS RICHMOND PROCEED AND PASS UMLAAS ROAD THORNVILLE PROCEED AND JOIN ALEXANDER ROAD TURN LEFT, JOIN CHIEF ALBERT LUTHULI STREET PROCEED AND JOIN HOWICK ROAD JOIN N3 PROCEED HOWICK, MOOI RIVER PASS TUGELA TOLL PLAZA PROCEED AND PASS VAN RENEEN, PASS MENTROSE JOIN N5, PASS HARRISMITH PROCEED AND PASS KERSTEL, BETHLEHEM, TURN RIGHT JOIN R76 PASS LINDLEY PROCEED PASS KRONSTAD, VILJOESKROON PROCEED JOIN R30 TURN RIGHT JOIN MULTON STREET TURN TO ORKENEY TAXI RANK AND RETURN ON THE SAME ROUTE.
12.7	2202D4220B7500175689 - UMZIMKHULU TO SEKALANI. FROM UMZIMKHULU TAXI RANK TURN RIGHT JOIN P416 (R56) PROCEED AND PASS CLYDESDALE PROCEED AND PASS ETEMBI AND PASS IBISI PROCEED AND PASS RIETVLEI PROCEED AND PASS MAGLELA (MABER) PROCEED AND PASS INGELI FOREST MOTEL PROCEED AND TURN RIGHT JOIN P750 PROCEED LANGEWANGHT OFFICES PROCEED AND PASS KWAFILIE LOCATION PROCEED AND PASS REEDSDALE LOCATION PROCEED AND PASS KWAMADLATHU FARM PROCEED AND PASS NCAMBLE LOCATION TO UMZIMKHULU SEKALANI TAXI RANK (ON THE RIGHT) AND RETURN ON THE SAME ROUTE.NB.THERE ARE PICK UPS AND DROPOFFS ALONG THE WAY.



transport

Department:
Transport
Province of KwaZulu-Natal

GAZETTE

LGKZNG13-2020-NOV

REGION: ALL

1)	Application Number: APP0125437	2)	Gazette Number: LGKZNG13-2020-NOV
3)	Applicant: SK MPUNGOSHE ID NO. 7112125379087 Association: SOUTHGATE TAXI ASSOCIATION	4)	Applicant Address: 17 TOLLGATE DRIVE SOUTHGATE PHOENIX KWA-ZULU NATAL 4360
5)	Existing Licence Holder: NOT APPLICABLE ID NO. NOT APPLICABLE	6)	Existing Licence Holder Address: NOT APPLICABLE
7)	Type of application: NEW OPERATING LICENCE	8)	Operating Licence Number: NOTAVAILABLE
9)	Vehicle Type: MINIBUS	10)	1 X 15 (SEATED) + 0 (STANDING)
11)	Region: GREATER NORTH		
12.1	196RCN8500T692 - FROM UNOFFICIAL TAXI RANK OPPOSITE WHITE HOUSE SHOPPING CENTRE, INTO R102, RIGHT TO STONEBRIDGE, LEFT TO RISEGATE RIGHT TO RISEGATE, LEFT TO STONEBRIDGE, RIGHT TO PARK MEADE, RIGHT TO GREEN BURRY, LEFT TO TOWER ROAD, LEFT TO CARDINAL ROAD, RIGHT TO STONEBRIDGE DRIVE, LEFT TO ACARA STREET, LEFT TO RED BERRY DRIVE, BECOMES 1ST MAIN STREET, INTO RUSTON STREET, RIGHT TO RED BURRY, LEFT TO ROCKFORD, LEFT TO PHOENIX HIGHWAY, RIGHT TO R102, (CHRIS HANI DRIVE) RIGHT TO MOUNT MORIAH DRIVE, LEFT TO SIMUNYE ROAD, LEFT TO LNDEPENDENCE SQUARE, INTO MELA STREET, LEFT TO MT MORIAH DRIVE, LEFT TO DOTOPIYA DRIVE, RIGHT TO LMBATHI WAY, LEFT TO UMKHABA ROAD, RIGHT TO IDOLOFIYA DRIVE, LEFT TO VELABAHEKE, RIGHT TO UBUKHWEBEZANE, RIGHT TO UMNUMZANE, LEFT TO DOLOFIYA ROAD, RIGHT TO MT MORIAH DRIVE INTO R1A2, RIGHT TO CHRIS HANI ROAD(OLD NORTH COAST ROAD), PICK UP AND SET DOWN PASSENGERS, RETURN ON OLD NORTH COAST ROAD INTO R102 TO UNOFFICIAL TAXI RANK OPPOSITE WHITEHOUSE SHOPPING CENTRE. THERE IS NO RANKING FACILITY IN GLEN ANIL VEHICLES SET DOWN PASSENGERS AND RETURN BACK TO SOUTHGATE.		
12.2	196RCN8500T700 - FROM UNOFFICIAL TAXI RANK OPPOSITE WHITE HOUSE SHOPPING CENTRE, INTO R102, RIGHT TO STONEBRIDGE, LEFT TO RISEGATE RIGHT TO RISEGATE, LEFT TO STONEBRIDGE, RIGHT TO PARK MEADE, RIGHT TO GREEN BURRY, LEFT TO TOWER ROAD, LEFT TO CARDINAL ROAD, RIGHT TO STONEBRIDGE DRIVE, LEFT TO ACARA STREET, LEFT TO RED BERRY DRIVE, BECOMES 1ST MAIN STREET, INTO RUSTON STREET, RIGHT TO RED BURRY, LEFT TO ROCKFORD, LEFT TO PHOENIX HIGHWAY, RIGHT TO R102, (CHRIS HANI DRIVE) RIGHT TO MOUNT MORIAH DRIVE, LEFT TO SIMUNYE ROAD, LEFT TO LNDEPENDENCE SQUARE, INTO MELA STREET, LEFT TO MT MORIAH DRIVE, LEFT TO DOLOFIYA DRIVE, RIGHT TO LMBATHI WAY, LEFT TO UMKHABA ROAD, RIGHT TO IDOLOFIYA DRIVE, LEFT TO VELABAHEKE, RIGHT TO UBUKHWEBEZANE ROAD, RIGHT TO UMNUMZANE ROAD, LEFT TO DOLOFIYA ROAD, RIGHT TO MOUNT MORIAH DRIVE RIGHT TO MT MORIAH DRIVE INTO R102, RIGHT TO CHRIS HANI ROAD(OLD NORTH COAST ROAD), TO M25, CUR NICK NDLOVU, LEFT TO MALANDELA ROAD, INTO KWAMASHU STATION TAXI RANK AND RETURN ON THE SAME ROUTE KWAMASHU T/A HAS NOT REGISTERED THE ROUTE FROM KWAMASHU TO SOUTHGATE. ALTERNATIVE ROUTE FROM CHRIS HANI ROAD(RL02, INTO PROVINCIAL ROAD, BECOMING DUMISANE MAKHAYE ROAD, RIGHT TO QUEEN NANDI DRIVE, LEFT TO MALANDELA ROAD, INTO KWAMASHU STATION AND RETURN ON THE SAME ROUTE TO WHITEHOUSE TAXI RANK IN SOUTHGATE ON THE SAME ROUTE.		
12.3	196RCN8500T708 - FROM UNOFFICIAL TAXI RANK OPPOSITE WHITE HOUSE SHOPPING CENTRE, INTO R102, RIGHT TO STONEBRIDGE, LEFT TO RISEGATE RIGHT TO RISEGATE, LEFT TO STONEBRIDGE, RIGHT TO PARK MEADE, RIGHT TO GREEN BURRY, LEFT TO TOWER ROAD, LEFT TO CARDINAL ROAD, RIGHT TO STONEBRIDGE DRIVE, LEFT TO ACARA STREET, LEFT TO RED BERRY DRIVE, BECOMES 1ST MAIN STREET, INTO RUSTON STREET, RIGHT TO RED BURRY, LEFT TO ROCKFORD, LEFT TO PHOENIX HIGHWAY, RIGHT TO R102, (CHRIS HANI DRIVE) RIGHT TO MOUNT MORIAH DRIVE, LEFT TO SIMUNYE ROAD, LEFT TO LNDEPENDENCE SQUARE, INTO MELA STREET, LEFT TO MT MORIAH DRIVE, LEFT TO DOLOFIYA DRIVE, RIGHT TO LMBATHI WAY, LEFT TO JMKHABA ROAD, RIGHT TO LDLOFIYA DRIVE, PICK UP AND SET DOWN PASSENGERS, LEFT TO VELABAHEKE, PICK UP AND SET DOWN PASSENGERS, RIGHT TO UBUKHWEBEZANE ROAD, PICK UP AND SET DOWN PASSENGERS, RIGHT TO UMNUMZANE ROAD, PICK UP AND SET DOWN PASSENGERS LEFT TO IDOLOFIYA ROAD, PICK UP AND SET DOWN PASSENGERS, RIGHT TO R102, LEFT TO PHOENIX HIGHWAY, PICK UP PASSENGERS, LEFT TO ABERDARE DRIVE, RIGHT TO ABERDARE DRIVE, LEFT TO PREMIER PLACE, LEFT TO ABERDARE DRIVE, RIGHT TO PHOENIX HIGHWAY(SPINE ROAD), JOIN HILL HEAD DRIVE INTO WHITE HOUSE TAXI RANK. THE ASSOCIATION IS CONVEYING COMMUTERS TO WORK. THERE IS NO RANKING FACILITY ON INDUSTRIES AND THE ASSOCIATION OFFLOADS AND RETURNS BACK TO SOUTHGATE.		
12.4	196RCN8500T716 - FROM UNOFFICIAL TAXI RANK OPPOSITE WHITE HOUSE SHOPPING CENTRE, INTO R102, RIGHT TO STONEBRIDGE, LEFT TO RISEGATE RIGHT TO RISEGATE, LEFT TO STONEBRIDGE, RIGHT TO PARK MEADE, RIGHT TO GREEN BURRY, LEFT TO TOWER ROAD, LEFT TO CARDINAL ROAD, RIGHT TO STONEBRIDGE DRIVE, LEFT TO ACARA STREET, LEFT TO RED BERRY DRIVE, BECOMES 1ST MAIN STREET, INTO RUSTON STREET, RIGHT TO RED BURRY, LEFT TO ROCKFORD, LEFT TO PHOENIX HIGHWAY, RIGHT TO R102, (CHRIS HANI DRIVE) RIGHT TO MOUNT MORIAH DRIVE, LEFT TO SIMUNYE ROAD, LEFT TO LNDEPENDENCE SQUARE, INTO MELA STREET, LEFT TO MT MORIAH DRIVE, LEFT TO DOTOPIYA DRIVE, RIGHT TO LMBATHI WAY, LEFT TO UMKHABA ROAD, RIGHT TO LDLOFIYA DRIVE, LEFT TO VELABAHEKE RIGHT TO UBUKHWEBEZANE ROAD, RIGHT TO UMNUMZANE ROAD, LEFT TO DOLOFIYA ROAD, RIGHT TO MOUNT MORIAH DRIVE INTO R102, LEFT TO OLD NORTH COAST ROAD, LEFT TO CHRIS HANI ROAD, RIGHT TO SEACOW LAKE ROAD BECOMING, LNANDA ROAD, LEFT TO WITTOV FIELD ROAD, RIGHT TO ASHFIELD ROAD, RIGHT TO PALMFIELD ROAD, RIGHT TO LNANDA ROAD, INTO NORTH COAST ROAD, RIGHT TO R102, INTO WHITEHOUSE TAXI RANK. THERE IS NO RANKING FACILITY IN ROADHOUSE THE OPERATION RETURNS BACK TO SOUTHGATE.		
12.5	196RCN8500T724 - FROM UNOFFICIAL TAXI RANK OPPOSITE WHITE HOUSE SHOPPING CENTRE, INTO R102, RIGHT TO STONEBRIDGE, LEFT TO RISEGATE RIGHT TO RISEGATE, LEFT TO STONEBRIDGE, RIGHT TO PARK MEADE, RIGHT TO GREEN BURRY, LEFT TO TOWER ROAD, LEFT TO CARDINAL ROAD, RIGHT TO STONEBRIDGE DRIVE, LEFT TO ACARA STREET, LEFT TO RED BERRY DRIVE, BECOMES 1ST MAIN STREET, INTO RUSTON STREET, RIGHT TO RED BURRY, LEFT TO ROCKFORD, LEFT TO PHOENIX HIGHWAY, RIGHT TO R102, (CHRIS HANI DRIVE) RIGHT TO MOUNT MORIAH DRIVE, LEFT TO SIMUNYE ROAD, LEFT TO LNDEPENDENCE SQUARE, INTO MELA STREET, LEFT TO MT MORIAH DRIVE, LEFT TO DOLOFIYA DRIVE, RIGHT TO MOUNT MORIAH DRIVE, RIGHT TO R102, PROCEED TO PROVINCIAL ROAD, INTO DUMISANE MAKHAYE DRIVE, INTO DUNKELMAN ROAD, RIGHT TO SHEPSTONE ROAD, (QASHANA KHUZWAYO ROAD), INTO BEVISS ROAD, RIGHT TO OLD MAIN ROAD, (JOSIAH GUMEDE ROAD), LEFT TO MOODIE STREET, RIGHT TO HILL STREET TAXI RANK AND RETURN ON THE SAME ROUTE TO SOUTHGATE.		
12.6	2206SD21004R00049010 - 1. SOUTHGATE TO DURBAN 1.1 FROM UNOFFICIAL TAXI RANK ON R102 (NEAR WHITEHOUSE SHOPPING CENTRE) INTO R102, INTO STONEBRIDGE DRIVE, LEFT INTO RISEGATE DRIVE, ALONG RISEGATE DRIVE, RIGHT AGAIN INTO RISEGATE DRIVE LEFT INTO STONEBRIDGE DRIVE, RIGHT INTO PARKMEAD AVENUE, RIGHT INTO GREENBURY DRIVE, LEFT INTO TOWER ROAD, LEFT INTO CARDINAL ROAD, RIGHT INTO STONEBRIDGE DRIVE- (LEFT INTO ACARA STREET, LEFT INTO SPIRE STREET), RIGHT INTO PHOENIX HIGHWAY (SPINE ROAD) RIGHT INTO R102, LEFT INTO KWAMASHU HIGHWAY (M25), INTO NORTH COAST ROAD INTO UMGINI ROAD- (INTO SOLDIERS WAY TAXI RANK OR INTO SOLDIERS WAY, RIGHT INTO PINE STREET, RIGHT INTO FIELD STREET, INTO SOLDIERS WAY TAXI RANK OR RIGHT LEOPOLD STREET, RIGHT INTO WARWICK AVENUE, LEFT INTO ETNA LANE, AND PROCEED TO CANONGATE ROAD/WARWICK AVENUE TAXI RANK). 1.2 FROM AN UNOFFICIAL TAXI RANK ON R102 (NEAR WHITEHOUSE SHOPPING CENTRE) ALONG THE INNER CIRCLE ROUTES INDICATED ABOVE, INTO PHOENIX HIGHWAY, RIGHT INTO R102, RIGHT INTO MOUNT MORIAH DRIVE, LEFT INTO SIMUNYE AVENUE, BACK RIGHT INTO MOUNT MORIAH DRIVE RIGHT INTO R102, LEFT INTO KWAMASHU HIGHWAY (M25), RIGHT INTO THE NATIONAL ROUTE (N2), ALONG THE N2, LEFT INTO AN ON-RAMP TO THE N3 ALONG THE N3, LEFT INTO OFF-RAMP TO THE BEREA ROAD NORTH OR PROCEED STRAIGHT ALONG N3, OLD DUTCH ROAD, INTO ALICE STREET- (RIGHT INTO MARKET ROAD, RIGHT INTO LEOPOLD STREET, RIGHT INTO WARWICK AVENUE, LEFT INTO ETNA LANE AND PROCEED TO CANONGATE ROAD/WARWICK AVENUE TAXI RANK OR ALONG ALICE STREET, RIGHT INTO SOLDIERS WAY, INTO SOLDIERS WAY INTO SOLDIERS WAY TAXI RANK OR PROCEED ALONG SOLDIERS WAY, RIGHT INTO PINE STREET, RIGHT INTO FIELD STREET, AND PROCEED TO SOLDIERS WAY TAXI RANK.		



transport

Department:
Transport
Province of KwaZulu-Natal

GAZETTE

LGKZNG13-2020-NOV

REGION: ALL

12.7	<p>2206SD2206RK00049011 - SOUTHGATE TO PINETOWN/WESTMEAD</p> <p>INWARD ROUTE</p> <p>2.1 FROM AN UNOFFICIAL TAXI RANK ON R102 (NEAR WHITEHOUSE SHOPPING CENTRE) ALONG R102, LEFT INTO GLEN ANIL STREET, RIGHT INTO OLD NORTH COAST ROAD, RIGHT INTO NORTH COAST ROAD, LEFT INTO AN-RAMP TO THE NATIONAL ROUTE (N2), ALONG THE N2, N3 LEFT INTO AN OFF-RAMP TO UNDERWOOD ROAD, RIGHT INTO UNDERWOOD ROAD, RIGHT INTO STAPLETON ROAD (M5), LEFT INTO OLD MAIN ROAD (M31), INTO RICHMOND ROAD (), RIGHT INTO ALEXANDER ROAD, LEFT INTO MOSS ROAD AND PROCEED TO WESTMEAD AREA DIRECT AND RETURN.</p> <p>2.2 FROM AN UNOFFICIAL RANK ON R102 (NEAR WHITEHOUSE SHOPPING CENTRE), INTO STONEBRIDGE DRIVE, LEFT INTO RISEGATE DRIVE, ALONG RISEGATE DRIVE AND RETURN TO RISEGATE TURNING RIGHT INTO RISEGATE DRIVE, LEFT INTO STONEBRIDGE DRIVE, RIGHT INTO PARKMEAD AVENUE, RIGHT INTO GREENBURY DRIVE, LEFT INTO TOWER ROAD, LEFT INTO CARDINAL ROAD, RIGHT INTO STONEBRIDGE DRIVE, LEFT INTO ACARA STREET, LEFT INTO SPINE STREET, RIGHT INTO PHOENIX HIGHWAY (SPINE ROAD), RIGHT INTO R102, AND PROCEED TO AN UNOFFICIAL TAXI RANK ON R102 (NEAR WHITEHOUSE SHOPPING CENTRE), AND CONTINUE TO PINETOWN USING ROUTE 2.1 ABOVE.</p> <p>2.3 FROM AN UNOFFICIAL RANK ON R102 (NEAR WHITEHOUSE SHOPPING CENTRE), INTO R102, RIGHT INTO MOUNT MORIAH DRIVE, LEFT INTO SIMUNYE AVENUE PICKING UP PASSENGERS IN MOUNT MORIAH, AND RETURN TO SIMUNYE AVENUE, RIGHT INTO MOUNT MORIAH DRIVE, RIGHT INTO THE PROVINCIAL ROAD (R102), ALONG R102, LEFT INTO KWAMASHU HIGHWAY (M25), RIGHT INTO ON-RAMP TO THE NATIONAL ROUTE (N2), LEFT UNDER THE BRIDGE AT SPAGHETTI JUNCTION JOINING THE N3, ALONG THE N3, LEFT INTO OFF-RAMP, TO UNDERWOOD ROAD AND PROCEED TO WESTMEAD AS IN 2.1 ABOVE.</p> <p>RETURN ROUTE.</p> <p>FROM THE STARTING POINT IN WESTMEAD, INTO MOSS ROAD, RIGHT INTO ALEXANDER ROAD, RIGHT INTO RICHMOND ROAD, LEFT INTO AN ON-RAMP INTO THE N3, ALONG THE N3, LEFT INTO AN ON-RAMP TO THE N2, ALONG THE N2, TURN LEFT ON AN OFF-RAMP TO KWAMASHU HIGHWAY (M25), ALONG THE M25, LEFT INTO AN OFF-RAMP TO THE PROVINCIAL ROAD R102, RIGHT INTO R102, ALONG R102 AND PROCEED TO ANY OF THE ABOVE DESTINATIONS.</p>
12.8	<p>KZPRERC2734163 - SOUTHGATE TO INDUSTRIAL PARK.</p> <p>FROM UNOFFICIAL TAXI RANK OPPOSITE WHITE HOUSE SHOPPING CENTRE, INTO R102, RIGHT TO STONEBRIDGE, LEFT TO RISEGATE RIGHT TO RISEGATE, LEFT TO STONEBRIDGE, RIGHT TO PARK MEADE, RIGHT TO GREEN BURRY, LEFT TO TOWER ROAD, LEFT TO CARDINAL ROAD, RIGHT TO STONEBRIDGE DRIVE, LEFT TO ACARA STREET, LEFT TO RED BERRY DRIVE, BECOMES 1ST MAIN STREET, INTO RUSTON STREET, RIGHT TO RED BURRY, LEFT TO ROCKFORD, LEFT TO PHOENIX HIGHWAY, RIGHT TO R102, (CHRIS HANI DRIVE) RIGHT TO MOUNT MORIAH DRIVE, LEFT TO SIMUNYE ROAD, LEFT TO INDEPENDENCE SQUARE, INTO MELA STREET, LEFT TO MT MORIAH DRIVE, LEFT TO DOLOFIYA DRIVE, RIGHT TO IMBATHI WAY, LEFT TO UMKHABA ROAD, RIGHT TO IDOLOFIYA DRIVE, PICK UP AND SET DOWN PASSENGERS, LEFT TO VELABAHLEKE, PICK UP AND SET DOWN PASSENGERS, RIGHT TO UBUKHWEBEZANE ROAD, PICK UP AND SET DOWN PASSENGERS, RIGHT TO UMNUMZANE ROAD, PICK UP AND SET DOWN PASSENGERS LEFT TO IDOLOFIYA ROAD, PICK UP AND SET DOWN PASSENGERS, RIGHT TO R102, LEFT TO PHOENIX HIGHWAY, PICK UP PASSENGERS, LEFT TO ABERDARE DRIVE, RIGHT TO ABERDARE DRIVE, LEFT TO PREMIER PLACE, LEFT TO ABERDARE DRIVE, RIGHT TO PHOENIX HIGHWAY (SPINE ROAD), JOIN HILL HEAD DRIVE INTO WHITE HOUSE TAXI RANK.</p>
12.9	<p>KZPRERC2734212 - SOUTHGATE TO KWAMASHU STATION.</p> <p>FROM UNOFFICIAL TAXI RANK OPPOSITE WHITE HOUSE SHOPPING CENTRE, INTO R102, RIGHT TO STONEBRIDGE, LEFT TO RISEGATE RIGHT TO RISEGATE, LEFT TO STONEBRIDGE, RIGHT TO PARK MEADE, RIGHT TO GREEN BURRY, LEFT TO TOWER ROAD, LEFT TO CARDINAL ROAD, RIGHT TO STONEBRIDGE DRIVE, LEFT TO ACARA STREET LEFT TO RED BERRY DRIVE, BECOMES 1ST MAIN STREET, INTO RUSTON STREET, RIGHT TO RED BURRY, LEFT TO ROCKFORD, LEFT TO PHOENIX HIGHWAY, RIGHT TO R102, (CHRIS HANI DRIVE) RIGHT TO MOUNT MORIAH DRIVE, LEFT TO SIMUNYE ROAD, LEFT TO INDEPENDENCE SQUARE, INTO MELA STREET, LEFT TO MOUNT MORIAH DRIVE, LEFT TO DOLOFIYA DRIVE, RIGHT TO IMBATHI WAY, LEFT TO UMKHABA ROAD, RIGHT TO IDOLOFIYA DRIVE, LEFT TO VELABAHLEKE, RIGHT TO UBUKHWEBEZANE, RIGHT TO UMNUMZANE, LEFT TO DOLOFIYA ROAD, RIGHT TO MOUNT MORIAH DRIVE RIGHT TO MOUNT MORIAH DRIVE, INTO R102, RIGHT TO CHRIS HANI ROAD (OLD NORTH COAST ROAD), TO M25, CURNICK NDLOVU, LEFT TO MALANDELA ROAD, INTO KWAMASHU STATION TAXI RANK AND RETURN ON THE SAME ROUTE.</p> <p>ALTERNATIVE ROUTE.</p> <p>FROM CHRIS HANI ROAD (R102, INTO PROVINCIAL ROAD, BECOMING DUMISANE MAKHAYE ROAD, RIGHT TO QUEEN NANDI DRIVE, LEFT TO MALANDELA ROAD, INTO KWAMASHU STATION AND RETURN ON THE SAME ROUTE TO WHITEHOUSE TAXI RANK IN SOUTHGATE ON THE SAME ROUTE.</p>
12.10	<p>KZPRERC2734261 - SOUTHGATE TO ROADHOUSE.</p> <p>FROM UNOFFICIAL TAXI RANK OPPOSITE WHITE HOUSE SHOPPING CENTRE, INTO R102, RIGHT TO STONEBRIDGE, LEFT TO RISEGATE RIGHT TO RISEGATE, LEFT TO STONEBRIDGE, RIGHT TO PARK MEADE, RIGHT TO GREEN BURRY, LEFT TO TOWER ROAD, LEFT TO CARDINAL ROAD, RIGHT TO STONEBRIDGE DRIVE, LEFT TO ACARA STREET, LEFT TO RED BERRY DRIVE, BECOMES 1ST MAIN STREET, INTO RUSTON STREET, RIGHT TO RED BURRY, LEFT TO ROCKFORD, LEFT TO PHOENIX HIGHWAY, RIGHT TO R102, (CHRIS HANI DRIVE) RIGHT TO MOUNT MORIAH DRIVE, LEFT TO SIMUNYE ROAD, LEFT TO INDEPENDENCE SQUARE, INTO MELA STREET, LEFT TO MT MORIAH DRIVE, LEFT TO DOLOFIYA DRIVE, RIGHT TO IMBATHI WAY, LEFT TO UMKHABA ROAD, RIGHT TO IDOLOFIYA DRIVE, LEFT TO VELABAHLEKE RIGHT TO UBUKHWEBEZANE ROAD, RIGHT TO UMNUMZANE ROAD, LEFT TO DOLOFIYA ROAD, RIGHT TO MOUNT MORIAH DRIVE INTO R102, LEFT TO OLD NORTH COAST ROAD, LEFT TO CHRIS HANI ROAD, RIGHT TO SEACOW LAKE ROAD BECOMING, INANDA ROAD, LEFT TO WILLOW FIELD ROAD, RIGHT TO ASHFIELD ROAD, RIGHT TO PALMFIELD ROAD, RIGHT TO INANDA ROAD, INTO NORTH COAST ROAD, RIGHT TO R102, INTO WHITEHOUSE TAXI RANK.</p>
12.11	<p>KZPRERC2734310 - SOUTHGATE TO PINETOWN.</p> <p>FROM UNOFFICIAL TAXI RANK OPPOSITE WHITE HOUSE SHOPPING CENTRE, INTO R102, RIGHT TO STONEBRIDGE, LEFT TO RISEGATE RIGHT TO RISEGATE, LEFT TO STONEBRIDGE, RIGHT TO PARK MEADE, RIGHT TO GREEN BURRY, LEFT TO TOWER ROAD, LEFT TO CARDINAL ROAD, RIGHT TO STONEBRIDGE DRIVE, LEFT TO ACARA STREET LEFT TO RED BERRY DRIVE, BECOMES 1ST MAIN STREET, INTO RUSTON STREET, RIGHT TO RED BURRY, LEFT TO ROCKFORD, LEFT TO PHOENIX HIGHWAY, RIGHT TO R102, (CHRIS HANI DRIVE) RIGHT TO MOUNT MORIAH DRIVE, LEFT TO SIMUNYE ROAD, LEFT TO INDEPENDENCE SQUARE, INTO MELA STREET, LEFT TO MT MORIAH DRIVE, LEFT TO DOLOFIYA DRIVE, RIGHT TO IMBATHI WAY, LEFT TO UMKHABA ROAD, RIGHT TO DOLOFIYA DRIVE, LEFT TO VELABAHLEKE, RIGHT TO UBUKHWEBEZANE, RIGHT TO UMNUMZANE, LEFT TO DOLOFIYA ROAD, RIGHT TO MOUNT MORIAH DRIVE INTO R102, RIGHT TO CHRIS HANI ROAD (OLD NORTH COAST ROAD), PICK UP AND SET DOWN PASSENGERS, RETURN ON OLD NORTH COAST ROAD INTO R102 TO UNOFFICIAL TAXI RANK OPPOSITE WHITEHOUSE SHOPPING CENTRE.</p>
12.12	<p>KZPRERC2734359 - SOUTHGATE TO GLEN ANIL.</p> <p>FROM UNOFFICIAL TAXI RANK OPPOSITE WHITE HOUSE SHOPPING CENTRE, INTO R102, RIGHT TO STONEBRIDGE, LEFT TO RISEGATE RIGHT TO RISEGATE, LEFT TO STONEBRIDGE, RIGHT TO PARK MEADE, RIGHT TO GREEN BURRY, LEFT TO TOWER ROAD, LEFT TO CARDINAL ROAD, RIGHT TO STONEBRIDGE DRIVE, LEFT TO ACARA STREET LEFT TO RED BERRY DRIVE, BECOMES 1ST MAIN STREET, INTO RUSTON STREET, RIGHT TO RED BURRY, LEFT TO ROCKFORD, LEFT TO PHOENIX HIGHWAY, RIGHT TO R102, (CHRIS HANI DRIVE) RIGHT TO MOUNT MORIAH DRIVE, LEFT TO SIMUNYE ROAD, LEFT TO INDEPENDENCE SQUARE, INTO MELA STREET, LEFT TO MT MORIAH DRIVE, LEFT TO DOLOFIYA DRIVE, RIGHT TO IMBATHI WAY, LEFT TO UMKHABA ROAD, RIGHT TO DOLOFIYA DRIVE, LEFT TO VELABAHLEKE, RIGHT TO UBUKHWEBEZANE, RIGHT TO UMNUMZANE, LEFT TO DOLOFIYA ROAD, RIGHT TO MOUNT MORIAH DRIVE INTO R102, RIGHT TO CHRIS HANI ROAD (OLD NORTH COAST ROAD), PICK UP AND SET DOWN PASSENGERS, RETURN ON OLD NORTH COAST ROAD INTO R102 TO UNOFFICIAL TAXI RANK OPPOSITE WHITEHOUSE SHOPPING CENTRE.</p>



transport

Department:
Transport
Province of KwaZulu-Natal

GAZETTE

LGKZNG13-2020-NOV

REGION: ALL

1) Application Number: APP0125446	2) Gazette Number: LGKZNG13-2020-NOV
3) Applicant: DM NKOMO ID NO. 5905065703089 Association: ILLOVU ADAMS TAXI ASSOCIATION	4) Applicant Address: P O BOX 1058 AMANZIMTOTI DURBAN KWA-ZULU NATAL 4126
5) Existing Licence Holder: NOT APPLICABLE ID NO. NOT APPLICABLE	6) Existing Licence Holder Address: NOT APPLICABLE
7) Type of application: NEW OPERATING LICENCE	8) Operating Licence Number: NOTAVAILABLE
9) Vehicle Type: MIDIBUS	10) 1 X 22 (SEATED) + 0 (STANDING)
11) Region: NINGIZMU 1	
12.1	2209WC2206LS00053543 - ILLOVU TOWNSHIP TO DURBAN. FROM APPROVED TAXI RANK SITUATED AT RAINBOW PARK ILLOVU TOWNSHIP SITUATED ALONG R603 PASS ILLOVU PROJECT MUNICIPALITY OFFICES, TURN LEFT INTO ROAD 1045, AND TURN LEFT INTO R603. TURN RIGHT INTO D995(SHELENI ROAD), PASS OLD AGRICULTURAL OFFICES, TURN LEFT INTO M37 AND FIND MOSS KOLNIK ROAD ALONG THE SAME ROAD. TURN LEFT INTO N2 FREEWAY TURN LEFT INTO M4 (NORTH BOUND), TURN LEFT INTO MOORE ROAD TURN RIGHT INTO WARWICK AVENUE RIGHT INTO WEST STREET RIGHT INTO BROAD STREET AND RIGHT INTO SMITH STREET TURN RIGHT INTO RUSSEL STREET, TURN LEFT INTO ALEXANDRA STREET WHERE ADAMS TAXI RANK IS SITUATED AND RETURN. (NO PICKING UP OF PASSENGERS ON WEST STREET).
12.2	2209WC2206LS00053549 - ILLOVO TOWNSHIP TO PROSPECTION FROM APPROVED TAXI RANK SITUATED AT RAINBOW PARK ILLOVU TOWNSHIP, ALONG R603 TURN LEFT INTO ROAD 10570 AND CROSS ILLOVU 7 (GRAVEL ROAD) AND TURN LEFT INTO ROAD 10160 AND TURN RIGHT INTO R603 PASS KWA SHOZI STORE TURN RIGHT INTO M37, PASS SHALENI ROAD (D995) PASS WOODHOUSE STORE INTO MOSS KOLNIK ROAD, CROSS N2 BRIDGE AND TURN LEFT INTO KINGSWAY ROAD, PASS KINGSWAY HOSPITAL AND CROSS UMBONGITWINI RIVER AND FIND PROSPECTION ROAD PASS HOME AFFAIRS OFFICES ON THE LEFT HAND SIDE CROSS THE ROBOTS AT THE CROSS SECTION OF JOINER ROAD AND PROSPECTION ROAD, TURN RIGHT INTO EAST THE AVE, PASS CALTEX GARAGE ON THE LEFT HAND SIDE AND TURN RIGHT INTO JOINER ROAD SURROUNDING TOYOTA MANUFACTURING COUNTRY AND TURN LEFT INTO PROSPECTION ROAD AND TURN RIGHT INTO AN APPROVED TAXI RANK NEAR HOME AFFAIRS OFFICES AND RETURN
12.3	2209WC2206QO00053548 - ILLOVO TOWNSHIP TO AMANZIMTOTI. FROM APPROVED TAXI RANK AT RAINBOW PARK SITUATED ALONG R603 IN ILLOVU TOWNSHIP, TURN LEFT INTO ROAD 10570 AND CROSS ILLOVO 7 ROAD AND TURN RIGHT INTO 10080 AND CONTINUE INTO ROAD 83803 AND UNNAMED GRAVEL ROAD AND TURN RIGHT INTO SEADONE ROAD PASS BHEKULWANDLE RESERVE AND TURN LEFT INTO SCHOOL ROAD, CROSS N2 FREEWAY BRIDGE AND LEFT INTO KINGSWAY ROAD AND TURN RIGHT INTO AN APPROVED TAXI RANK IN AMANZIMTOTI NEAR RAILWAY STATION AND RETURN.
12.4	2209WC2209WC00053545 - ILLOVO TOWNSHIP - ISIPINGO FROM ILLOVU TAXI RANK SITUATED AT RAINBOW PARK IN ILLOVU TOWNSHIP ALONG R603, TURN LEFT INTO ROAD 10570 AND CROSS ILLOVU 7 (GRAVEL ROAD) AND TURN LEFT INTO 10163 AND TURN RIGHT INTO R603 AND TURN RIGHT INTO 10080 AND TURN LEFT INTO 10070 AND TURN RIGHT INTO M37, PASS SHALENI ROAD (D995) AND PASS WOODHOUSE STORE. TURN LEFT INTO MASON ROAD, TURN RIGHT INTO OLD SOUTH COAST ROAD, PASS KWA MBONGWA STORES, CROSS UMBONGITWINI BRIDGE AND CROSS ROBOTS AND THE INTERSECTION OF M35 AND OLD SOUTH COAST ROAD, CROSS THE ROBOTS AT PLAT DRIVE AND OLD SOUTH COAST ROAD AND TURN LEFT AT THE ROBOTS AT PARDY ROAD AND TURN RIGHT INTO HILLVIEW ROAD AND TURN LEFT INTO HILLVIEW PLACE WHERE AN APPROVED TAXI IS SITUATED AND RETURN.
12.5	2209WC2209WC00053550 - ILLOVO TOWNSHIP TO WINKLESPRUIT FROM APPROVED TAXI RANK SITUATED AT RAINBOW PARK IN ILLOVU TOWNSHIP ALONG R603 TURN LEFT INTO THE ROAD 10570 AND CROSS ILLOVU 7 (GRAVEL ROAD) AND TURN LEFT INTO ROAD 10163 AND TURN RIGHT INTO R603 AND TURN RIGHT INTO 10080 AND TURN LEFT INTO R603, PASS ILLOVU TOWNSHIP MUNICIPALITY OFFICES ON THE RIGHT HAND SIDE, PASS ENGEN GARAGE ON THE RIGHT HAND SIDE, PASS WINKLESPRUIT TESTING GROUNDS ON THE LEFT HAND SIDE AND TURN RIGHT INTO KINGSWAY ROAD ON THE ROBOTS, AND TURN RIGHT INTO AN APPROVED TAXI RANK OPPOSITE PICK 'N PAY SHOPPING CENTRE AND RETURN.
12.6	2209WC2209WC00053551 - ILLOVU TOWNSHIP TO UMBUMBULU FROM APPROVED TAXI RANK IN ILLOVU TOWNSHIP PASS KWASHOZI STORE, PASS ADAM DIPPING TANK, PASS UMPUSHENI TRADING STORE PASS SBUSISIWE HIGH SCHOOL, AND TURN RIGHT INTO P725 ROAD LEADING INTO UMBUMBULU RANK AND RETURN.



transport

Department:
Transport
Province of KwaZulu-Natal

GAZETTE

LGKZNG13-2020-NOV

REGION: ALL

1) Application Number: APP0125451	2) Gazette Number: LGKZNG13-2020-NOV
3) Applicant: DM NKOMO ID NO. 5905065703089 Association: ILLOVU ADAMS TAXI ASSOCIATION	4) Applicant Address: P O BOX 1058 AMANZIMTOTI DURBAN KWA-ZULU NATAL 4126
5) Existing Licence Holder: NOT APPLICABLE ID NO. NOT APPLICABLE	6) Existing Licence Holder Address: NOT APPLICABLE
7) Type of application: NEW OPERATING LICENCE	8) Operating Licence Number: NOTAVAILABLE
9) Vehicle Type: MINIBUS	10) 1 X 15 (SEATED) + 0 (STANDING)
11) Region: NINGIZMU 1	
12.1	2209WC2206LS00053543 - ILLOVU TOWNSHIP TO DURBAN. FROM APPROVED TAXI RANK SITUATED AT RAINBOW PARK ILLOVU TOWNSHIP SITUATED ALONG R603 PASS ILLOVU PROJECT MUNICIPALITY OFFICES, TURN LEFT INTO ROAD 1045, AND TURN LEFT INTO R603. TURN RIGHT INTO D995(SHELENI ROAD), PASS OLD AGRICULTURAL OFFICES, TURN LEFT INTO M37 AND FIND MOSS KOLNIK ROAD ALONG THE SAME ROAD. TURN LEFT INTO N2 FREEWAY TURN LEFT INTO M4 (NORTH BOUND), TURN LEFT INTO MOORE ROAD TURN RIGHT INTO WARWICK AVENUE RIGHT INTO WEST STREET RIGHT INTO BROAD STREET AND RIGHT INTO SMITH STREET TURN RIGHT INTO RUSSEL STREET, TURN LEFT INTO ALEXANDRA STREET WHERE ADAMS TAXI RANK IS SITUATED AND RETURN. (NO PICKING UP OF PASSENGERS ON WEST STREET).
12.2	2209WC2206LS00053549 - ILLOVO TOWNSHIP TO PROSPECTION FROM APPROVED TAXI RANK SITUATED AT RAINBOW PARK ILLOVU TOWNSHIP, ALONG R603 TURN LEFT INTO ROAD 10570 AND CROSS ILLOVU 7 (GRAVEL ROAD) AND TURN LEFT INTO ROAD 10160 AND TURN RIGHT INTO R603 PASS KWA SHOZI STORE TURN RIGHT INTO M37, PASS SHALENI ROAD (D995) PASS WOODHOUSE STORE INTO MOSS KOLNIK ROAD, CROSS N2 BRIDGE AND TURN LEFT INTO KINGSWAY ROAD, PASS KINGSWAY HOSPITAL AND CROSS UMBONGITWINI RIVER AND FIND PROSPECTION ROAD PASS HOME AFFAIRS OFFICES ON THE LEFT HAND SIDE. CROSS THE ROBOTS AT THE CROSS SECTION OF JOINER ROAD AND PROSPECTION ROAD, TURN RIGHT INTO EAST THE AVE, PASS CALTEX GARAGE ON THE LEFT HAND SIDE AND TURN RIGHT INTO JOINER ROAD SURROUNDING TOYOTA MANUFACTURING COUNTRY AND TURN LEFT INTO PROSPECTION ROAD AND TURN RIGHT INTO AN APPROVED TAXI RANK NEAR HOME AFFAIRS OFFICES AND RETURN
12.3	2209WC2206QO00053548 - ILLOVO TOWNSHIP TO AMANZIMTOTI. FROM APPROVED TAXI RANK AT RAINBOW PARK SITUATED ALONG R603 IN ILLOVU TOWNSHIP, TURN LEFT INTO ROAD 10570 AND CROSS ILLOVO 7 ROAD AND TURN RIGHT INTO 10080 AND CONTINUE INTO ROAD 83803 AND UNNAMED GRAVEL ROAD AND TURN RIGHT INTO SEADONE ROAD PASS BHEKULWANDLE RESERVE AND TURN LEFT INTO SCHOOL ROAD, CROSS N2 FREEWAY BRIDGE AND LEFT INTO KINGSWAY ROAD AND TURN RIGHT INTO AN APPROVED TAXI RANK IN AMANZIMTOTI NEAR RAILWAY STATION AND RETURN.
12.4	2209WC2209WC00053545 - ILLOVO TOWNSHIP - ISIPINGO FROM ILLOVU TAXI RANK SITUATED AT RAINBOW PARK IN ILLOVU TOWNSHIP ALONG R603, TURN LEFT INTO ROAD 10570 AND CROSS ILLOVU 7 (GRAVEL ROAD) AND TURN LEFT INTO 10163 AND TURN RIGHT INTO R603 AND TURN RIGHT INTO 10080 AND TURN LEFT INTO 10070 AND TURN RIGHT INTO M37, PASS SHALENI ROAD (D995) AND PASS WOODHOUSE STORE. TURN LEFT INTO MASON ROAD, TURN RIGHT INTO OLD SOUTH COAST ROAD, PASS KWA MBONGWA STORES, CROSS UMBONGITWINI BRIDGE AND CROSS ROBOTS AND THE INTERSECTION OF M35 AND OLD SOUTH COAST ROAD, CROSS THE ROBOTS AT PLAT DRIVE AND OLD SOUTH COAST ROAD AND TURN LEFT AT THE ROBOTS AT PARDY ROAD AND TURN RIGHT INTO HILLVIEW ROAD AND TURN LEFT INTO HILLVIEW PLACE WHERE AN APPROVED TAXI IS SITUATED AND RETURN.
12.5	2209WC2209WC00053550 - ILLOVO TOWNSHIP TO WINKLESPRUIT FROM APPROVED TAXI RANK SITUATED AT RAINBOW PARK IN ILLOVU TOWNSHIP ALONG R603 TURN LEFT INTO THE ROAD 10570 AND CROSS ILLOVU 7 (GRAVEL ROAD) AND TURN LEFT INTO ROAD 10163 AND TURN RIGHT INTO R603 AND TURN RIGHT INTO 10080 AND TURN LEFT INTO R603, PASS ILLOVU TOWNSHIP MUNICIPALITY OFFICES ON THE RIGHT HAND SIDE, PASS ENGEN GARAGE ON THE RIGHT HAND SIDE, PASS WINKLESPRUIT TESTING GROUNDS ON THE LEFT HAND SIDE AND TURN RIGHT INTO KINGSWAY ROAD ON THE ROBOTS, AND TURN RIGHT INTO AN APPROVED TAXI RANK OPPOSITE PICK 'N PAY SHOPPING CENTRE AND RETURN.
12.6	2209WC2209WC00053551 - ILLOVU TOWNSHIP TO UMBUMBULU FROM APPROVED TAXI RANK IN ILLOVU TOWNSHIP PASS KWASHOZI STORE, PASS ADAM DIPPING TANK, PASS UMPUSHENI TRADING STORE PASS SBUSISIWE HIGH SCHOOL, AND TURN RIGHT INTO P725 ROAD LEADING INTO UMBUMBULU RANK AND RETURN.



transport

Department:
Transport
Province of KwaZulu-Natal

GAZETTE

LGKZNG13-2020-NOV

REGION: ALL

1) Application Number: APP0125453	2) Gazette Number: LGKZNG13-2020-NOV
3) Applicant: MZ SOKELA ID NO. 7712055518081 Association: TUGELA FERRY TAXI ASSOCIATION	4) Applicant Address: P.O BOX 141 TUGELA FERRY 3010
5) Existing Licence Holder: BV SOKHELA ID NO. 6903156084088	6) Existing Licence Holder Address: P.O BOX 141 TUGELA FERRY 3010
7) Type of application: NORMAL TRANSFER	8) Operating Licence Number: LGKZN0203000852
9) Vehicle Type: MINIBUS	10) 1 X 15 (SEATED) + 0 (STANDING)
11) Region: UMZINYATHI	
12.1	2202C722068T10052777 - TUGELA FERRY TO PIETERMARITZBURG FROM APPROVED TAXI RANK IN TUGELA FERRY INTO R33 PASS GREYTOWN, PASS NEW HANOVER INTO OLD GREYTOWN ROAD INTO PIETERMARITZBURG TAXI RANK, RETURN ALONG FORWARD ROUTE IN REVERSE.
12.2	2202DH2202C710052780 - TUGELA FERRY TO GREYTOWN FROM APPROVED TAXI RANK IN TUGELA FERRY INTO R33 ROADS, PASS KEATES DRIFT - INTO GREYTOWN TAXI RANK RETURN ALONG THE SAME ROUTE.
12.3	2202DH2202DH00052781 - TUGELA FERRY TO POMEROY FROM APPROVED TAXI RANK IN TUGELA FERRY INTO R33 AND PROCEED TO POMEROY TAXI RANK, RETURN ALONG THE SAME ROUTE.
12.4	2202DH2206LS10052782 - TUGELA FERRY TO DURBAN FROM APPROVED TAXI RANK IN TUGELA FERRY INTO R33 PASS GREYTOWN PASS NEW HANOVER INTO OLD GREYTOWN ROAD INTO N3 DROP OFF PASSENGERS ONLY AT PINETOWN M13, BACK INTO N3 INTO ALICE STREET DROP AND LOAD PASSENGERS, RETURN ALONG THE FORWARD ROUTE IN RESERVE.



transport

Department:
Transport
Province of KwaZulu-Natal

GAZETTE

LGKZNG13-2020-NOV

REGION: ALL

1) Application Number: APP0125456	2) Gazette Number: LGKZNG13-2020-NOV
3) Applicant: DM NKOMO ID NO. 5905065703089 Association: ILLOVU ADAMS TAXI ASSOCIATION	4) Applicant Address: P O BOX 1058 AMANZIMTOTI DURBAN KWA-ZULU NATAL 4126
5) Existing Licence Holder: NOT APPLICABLE ID NO. NOT APPLICABLE	6) Existing Licence Holder Address: NOT APPLICABLE
7) Type of application: NEW OPERATING LICENCE	8) Operating Licence Number: NOTAVAILABLE
9) Vehicle Type: MIDIBUS	10) 1 X 16 (SEATED) + 0 (STANDING)
11) Region: NINGIZMU 1	
12.1	2209WC2206LS00053543 - ILLOVU TOWNSHIP TO DURBAN. FROM APPROVED TAXI RANK SITUATED AT RAINBOW PARK ILLOVU TOWNSHIP SITUATED ALONG R603 PASS ILLOVU PROJECT MUNICIPALITY OFFICES, TURN LEFT INTO ROAD 1045, AND TURN LEFT INTO R603. TURN RIGHT INTO D995(SHELENI ROAD), PASS OLD AGRICULTURAL OFFICES, TURN LEFT INTO M37 AND FIND MOSS KOLNIK ROAD ALONG THE SAME ROAD. TURN LEFT INTO N2 FREEWAY TURN LEFT INTO M4 (NORTH BOUND), TURN LEFT INTO MOORE ROAD TURN RIGHT INTO WARWICK AVENUE RIGHT INTO WEST STREET RIGHT INTO BROAD STREET AND RIGHT INTO SMITH STREET TURN RIGHT INTO RUSSEL STREET, TURN LEFT INTO ALEXANDRA STREET WHERE ADAMS TAXI RANK IS SITUATED AND RETURN. (NO PICKING UP OF PASSENGERS ON WEST STREET).
12.2	2209WC2206LS00053549 - ILLOVO TOWNSHIP TO PROSPECTION FROM APPROVED TAXI RANK SITUATED AT RAINBOW PARK ILLOVU TOWNSHIP, ALONG R603 TURN LEFT INTO ROAD 10570 AND CROSS ILLOVU 7 (GRAVEL ROAD) AND TURN LEFT INTO ROAD 10160 AND TURN RIGHT INTO R603 PASS KWA SHOZI STORE TURN RIGHT INTO M37, PASS SHALENI ROAD (D995) PASS WOODHOUSE STORE INTO MOSS KOLNIK ROAD, CROSS N2 BRIDGE AND TURN LEFT INTO KINGSWAY ROAD, PASS KINGSWAY HOSPITAL AND CROSS UMBONGITWINI RIVER AND FIND PROSPECTION ROAD PASS HOME AFFAIRS OFFICES ON THE LEFT HAND SIDE. CROSS THE ROBOTS AT THE CROSS SECTION OF JOINER ROAD AND PROSPECTION ROAD, TURN RIGHT INTO EAST THE AVE, PASS CALTEX GARAGE ON THE LEFT HAND SIDE AND TURN RIGHT INTO JOINER ROAD SURROUNDING TOYOTA MANUFACTURING COUNTRY AND TURN LEFT INTO PROSPECTION ROAD AND TURN RIGHT INTO AN APPROVED TAXI RANK NEAR HOME AFFAIRS OFFICES AND RETURN
12.3	2209WC2206QO00053548 - ILLOVO TOWNSHIP TO AMANZIMTOTI. FROM APPROVED TAXI RANK AT RAINBOW PARK SITUATED ALONG R603 IN ILLOVU TOWNSHIP, TURN LEFT INTO ROAD 10570 AND CROSS ILLOVO 7 ROAD AND TURN RIGHT INTO 10080 AND CONTINUE INTO ROAD 83803 AND UNNAMED GRAVEL ROAD AND TURN RIGHT INTO SEADONE ROAD PASS BHEKULWANDLE RESERVE AND TURN LEFT INTO SCHOOL ROAD, CROSS N2 FREEWAY BRIDGE AND LEFT INTO KINGSWAY ROAD AND TURN RIGHT INTO AN APPROVED TAXI RANK IN AMANZIMTOTI NEAR RAILWAY STATION AND RETURN.
12.4	2209WC2209WC00053545 - ILLOVO TOWNSHIP - ISIPINGO FROM ILLOVU TAXI RANK SITUATED AT RAINBOW PARK IN ILLOVU TOWNSHIP ALONG R603, TURN LEFT INTO ROAD 10570 AND CROSS ILLOVU 7 (GRAVEL ROAD) AND TURN LEFT INTO 10163 AND TURN RIGHT INTO R603 AND TURN RIGHT INTO 10080 AND TURN LEFT INTO 10070 AND TURN RIGHT INTO M37, PASS SHALENI ROAD (D995) AND PASS WOODHOUSE STORE. TURN LEFT INTO MASON ROAD, TURN RIGHT INTO OLD SOUTH COAST ROAD, PASS KWA MBONGWA STORES, CROSS UMBONGITWINI BRIDGE AND CROSS ROBOTS AND THE INTERSECTION OF M35 AND OLD SOUTH COAST ROAD, CROSS THE ROBOTS AT PLAT DRIVE AND OLD SOUTH COAST ROAD AND TURN LEFT AT THE ROBOTS AT PARDY ROAD AND TURN RIGHT INTO HILLVIEW ROAD AND TURN LEFT INTO HILLVIEW PLACE WHERE AN APPROVED TAXI IS SITUATED AND RETURN.
12.5	2209WC2209WC00053550 - ILLOVO TOWNSHIP TO WINKLESPRUIT FROM APPROVED TAXI RANK SITUATED AT RAINBOW PARK IN ILLOVU TOWNSHIP ALONG R603 TURN LEFT INTO THE ROAD 10570 AND CROSS ILLOVU 7 (GRAVEL ROAD) AND TURN LEFT INTO ROAD 10163 AND TURN RIGHT INTO R603 AND TURN RIGHT INTO 10080 AND TURN LEFT INTO R603, PASS ILLOVU TOWNSHIP MUNICIPALITY OFFICES ON THE RIGHT HAND SIDE, PASS ENGEN GARAGE ON THE RIGHT HAND SIDE, PASS WINKLESPRUIT TESTING GROUNDS ON THE LEFT HAND SIDE AND TURN RIGHT INTO KINGSWAY ROAD ON THE ROBOTS, AND TURN RIGHT INTO AN APPROVED TAXI RANK OPPOSITE PICK 'N PAY SHOPPING CENTRE AND RETURN.
12.6	2209WC2209WC00053551 - ILLOVU TOWNSHIP TO UMBUMBULU FROM APPROVED TAXI RANK IN ILLOVU TOWNSHIP PASS KWASHOZI STORE, PASS ADAM DIPPING TANK, PASS UMPUSHENI TRADING STORE PASS SBUSISIWE HIGH SCHOOL, AND TURN RIGHT INTO P725 ROAD LEADING INTO UMBUMBULU RANK AND RETURN.



transport

Department:
Transport
Province of KwaZulu-Natal

GAZETTE

LGKZNG13-2020-NOV

REGION: ALL

1) Application Number: APP0125461	2) Gazette Number: LGKZNG13-2020-NOV
3) Applicant: MM ZUMA ID NO. 3907190278088 Association: MAFUNZE MPUMUZA INADI INCWADI T.O.A	4) Applicant Address: PO. BOX 11972 MERRIVALE 3291
5) Existing Licence Holder: VJ ZUMA ID NO. 3811145249089	6) Existing Licence Holder Address: P. O BOX 423 PLESSISLAIR KWAZULU-NATAL KWA-ZULU NATAL 3216
7) Type of application: DECEASED TRANSFER AND NEW OPERATING LICENCE	8) Operating Licence Number: LKNKZN0114175
9) Vehicle Type: MINIBUS TAXI	10) 1 X 9-16 (SEATED) + 0 (STANDING)
11) Region: UMGUNGUNDLOVU	
12.1	22068T22068T00053555 - 1. MAFUNZE TO PIETERMARITZBURG INBOUND. FROM: MAFUNZE ROUTE VIA D1123, D1124, MR 7, EDENDALE, LONGMARKET, RETIEF, BERG TO BERG STREET RANK NO. 5 – BELOW EAST (KPC0028). OUTBOUND. FROM BERG STREET RANK NO. 5 - BELOW EAST (KPC0028)" ROUTE VIA BERG, EAST, PIETERMARITZ, PINE, KEATE, EDENDALE, MR 7, D1124, D1123 TO MAFUNZE – D1123(KPV0036).
12.2	22068T22068T00053556 - 2. GIBSON GATE TO PIETERMARITZBURG INBOUND FROM: GIBSON GATE TERMINUS – SEVONTEIN PRISON (KPV0032). ROUTE: VIA UNNAMED ROAD, D1124, MR7, EDENDALE, LONGMARKET, RETIEF, BERG TO BERG STREET RANK NO.5 – BELOW EAST (KPC0028). OUTBOUND FROM: BERG STREET RANK, NO. 5 BELOW EAST (KPC0028). ROUTE VIA BERG, EAST, PIETERMARITZ, PINE, KEATE, EDENDALE, MR 7, D1124, UNNAMED ROAD TO GIBSON GATE TERMINUS – SEVONTEIN PRISON (KPV0032).
12.3	22068T22068T00053557 - 3. ZONDI STORE TO PIETERMARITZBURG . INBOUND FROM: MAFAKATHINI – ZONDI STORE – D1122/P 402 (KPV0012). ROUTE VIA D1122, MR7, EDENDALE, LONGMARKET, RETIEF, BERG TO BERG STREET RANK NO.5 – BELOW EAST (KPC0028). OUTBOUND FROM:BERG STREET RANK NO.5 BELOW EAST (KPC0028). ROUTE VIA BERG, EAST, PIETERMARITZ, PINE, KEATE, EDENDALE, MR7, D112 TO MAFAKATHINI – ZONDI STORE – D1122/P402 (KPV0012).
12.4	22068T22068T00053558 - 4. MASWAZINI TO PIETERMARITZBURG INBOUND FROM: MASWAZINI TERMINUS – D1139 (KPV0084). ROUTE VIA D1139, P402, MR7, EDENDALE, LONGMARKET, RETIEF, BERG TO BERG STREET RANK NO.5 – BELOW EAST (KPC0028). OUTBOUND FROM: BERG STREET RANK NO.5 BELOW EAST (KPC0028) "ROUTE VIA BERG, EAST, PIETERMARITZ, PINE, KEATE, EDENDALE, MR7, D1139 TO MASWAZINI TERMINUS – D1139 (KPV0084).
12.5	22068T22068T00053559 - MAGWAGWA TO PIETERMARITZBURG INBOUND: FROM MAGWAGWA TERMINUS – P390 (KPV0016). ROUTE: VIA P390, P399, MR7, EDENDALE, LONGMARKET, RETIEF, BERG TO EAST STREET CLINIC RANK – EAST OF BOOM (KPC0084). OUTBOUND: FROM EAST STREET CLINIC RANK- EAST OFF BOOM (KPC0084) ROUTE: VIA EAST, BOOM, PINE, KEATE, EDENDALE, MR7, P390, P399 TO MAGWAGWA TERMINUS – P390 (KPV0016).
12.6	22068T22068T00053560 - TAFULENI TO PIETERMARITZBURG INBOUND: FROM TAFULENI TERMINUS – D1128 (KPV0062) ROUTE VIA D1128, MR7, EDENDALE, LONGMARKET, RETIEF, BERG, EAST TO EAST STREET CLINIC RANK – EAST OF BOOM (KPC0084). OUTBOUND:FROM EAST STREET CLINIC RANK- EAST OFF BOOM (KPC0084) ROUTE VIA EAST, BOOM, PINE, KEATE, EDENDALE, MR7, D1128 TO TAFULENI TERMINUS – D1128 (KPV0062).
12.7	22068T22068T00053561 - DINDI TO PIETERMARITZBURG INBOUND: FROM DINDI TERMINUS – D1126 (KPV0068) TO EAST STREET CLINIC RANK – EAST OFF BOOM (KPC0084). ROUTE: D1126, MR7, MOSES MABHIDA (EDENDALE), LANGALIBALELE (LONGMARKET), RETIEF, HOUSEN HAFEEJEE (BERG), MASUKWANA (EAST). OUTBOUND: FROM EAST STREET CLINIC RANK – EAST OFF BOOM (KPC0084) TO DINDI TERMINUS – (KPV0068) ROUTE: MASUKWANA (EAST), BOON, PINE, MOSES MABHIDA (EDENDALE), MR7, D1126. ALTERNATIVE ROUTINGS NONE RESTRICTION NONE SPECIAL CONDITIONS NONE DISPUTES AGAINST MAFUNZE, MPUMUZA, INADI, INCWADI TAXI ASSOCIATION NONE.



transport

Department:
Transport
Province of KwaZulu-Natal

GAZETTE

LGKZNG13-2020-NOV

REGION: ALL

12.8	<p>22068T22068T00053563 - ELANDSKOP TO PIETERMARITZBURG</p> <p>INBOUND: FROM ELANDSKOP – ZONDI STORE TAXI TERMINUS MR7/ D1123 (KPV0023) TO BERG STREET RANK – BELOW EAST (KPC0028). ROUTE: D1122, MR7, MOSES MABHIDA (EDENDALE), LANGALIBALELE (LONGMARKET), RETIEF, HOOSEN HAFJEJEE (BERG).</p> <p>OUTBOUND: FROM EAST STREET RANK NO.5 – BELOW EAST (KPC0028) TO ELANDSKOP – ZONDI STORE TAXI TERMINUS MR & D1122(KPV0023). ROUTE: HOOSEN HAFJEJEE (BERG), MASUKWANA (EAST), BOOM, PIETERMARITZ, PINE, MOSES MABHIDA (EDENDALE), MR7, D1122. ALTERNATIVE ROUTINGS. NONE.</p> <p>RESTRICTION. NONE. SPECIAL CONDITIONS NONE DISPUTES AGAINST MAFUNZE, MPUMUZA, INADI, INCWADI TAXI ASSOCIATION.</p>
12.9	<p>22068T22068T00053564 - 9. DEEPDALE TO PIETERMARITZBURG</p> <p>INBOUND FROM: DEEPDALE TO BERG STREET RANK NO9.5 – BELOW EAST (KPC0028). ROUTE: P124, MR7, MOSES MABHIDA (EDENDALE), LANGALIBALELE (LONGMARKET), RETIEF, HOOSEN HAFJEJEE (BERG).</p> <p>OUTBOUND FROM: BERG STREET RANK NO.5 – BELOW EAST (KPC0028) TO DEEPDALE. ROUTE: HOOSEN HAFJEJEE (BERG), MASUKWANA (EAST), PIETERMARITZ, PINE, MOSES MABHIDA(EDENDALE), MR7, P124.</p> <p>ALTERNATIVE ROUTINGS NONE RESTRICTION NONE SPECIAL CONDITIONS NONE DISPUTES AGAINST MAFUNZE, MPUMUZA, INADI, INCWADI TAXI ASSOCIATION NONE.</p>
12.10	<p>22068T22068T00053565 - 10. NCWADI TO PIETERMARITZBURG</p> <p>INBOUND FROM: NCWADI TO BERG STREET RANK NO.5 – BELOW EAST (KPC0028). ROUTE: P121, MR7, MOSES MABHIDA (EDENDALE), LANGALIBALELE (LONGMARKET), RETIEF, HOOSEN HAFJEJEE (BERG).</p> <p>OUTBOUND FROM: BERG STREET RANK NO.5 – BELOW EAST (KPC0028) TO NCWADI. ROUTE: HOOSEN HAFJEJEE (BERG), MASUKWANA (EAST), PIETERMARITZ, PINE, MOSES MABHIDA (EDENDALE), MR7, P121.</p> <p>DISPUTES AGAINST MAFUNZE, MPUMUZA, INADI, INCWADI TAXI ASSOCIATION NONE</p>
12.11	<p>22068T22068T00053566 - 11. QANDA TO PIETERMARITZBURG</p> <p>INBOUND FROM: QANDA TERMINUS – D1127 (KPV0065) TO EAST STREET CLINIC RANK – EAST OFF BOOM (KPC0084). ROUTE: D1127, MR7, MOSES MABHIDA (EDENDALE), LANGALIBALELE (LONGMARKET), RETIEF, HOOSEN HAFJEJEE (BERG), MASUKWANA (EAST).</p> <p>OUTBOUND FROM: EAST STREET CLINIC RANK – EAST OFF BOOM (KPC0084) TO QANDA TERMINUS – D1127 (KPV0065). ROUTE: MASUKWANA (EAST), BOOM, PINE, MOSES MABHIDA (EDENDALE) MR7, D1127.</p> <p>ALTERNATIVE ROUTINGS NONE RESTRICTION NONE SPECIAL CONDITIONS NONE DISPUTES AGAINST MAFUNZE, MPUMUZA, INADI, INCWADI TAXI ASSOCIATION NONE.</p>



transport

Department:
Transport
Province of KwaZulu-Natal

GAZETTE

LGKZNG13-2020-NOV

REGION: ALL

1) Application Number: APP0125468	2) Gazette Number: LGKZNG13-2020-NOV
3) Applicant: S GASA ID NO. 7209070284088 Association: KWAGCINA TABLE MOUNTAIN TAXI ASSOCIATION	4) Applicant Address: 33 A PETREA AVENUE CLELAND PIETERMARITZBURG 3201
5) Existing Licence Holder: NOT APPLICABLE ID NO. NOT APPLICABLE	6) Existing Licence Holder Address: NOT APPLICABLE
7) Type of application: NEW OPERATING LICENCE	8) Operating Licence Number: NOTAVAILABLE
9) Vehicle Type: MINIBUS	10) 1 X 14 (SEATED) + 0 (STANDING)
11) Region: UMGUNGUNDLOVU	
12.1	22068T22068T00055658 - KWAGCINA TO PIETERMARITZBURG. 1.FROM APPROVED TAXI RANK AT KWAGCINA WE PICK AND, DROP, FROM MAQONGQO STORE TURN RIGHT VIA NONZILA AND MPISEMHLOPHE TO RETURN TO MAQONGQO STORE, PICK AND DROP GO STRAIGHT TO WARTBURG CROSS, TURN LEFT PICK AND DROP TILL L. C. M. FACTORY, EASTWOOD DROP. TURN RIGHT ON MANNING AVE ROAD GO STRAIGHT PICK AND DROP TURN LEFT TO ORTMAN ROAD (M20) PICK AND DROP, CROSS FREE WAY, TURN RIGHT TO ECHO ROAD PICK AND DROP JOIN EAST STREET ON THE CIRCLE STRAIGHT, TURN LEFT TO LOOP STREET, TURN RIGHT TO RETIEF STREET ON THE CROSS BOSHOP STREET TO MARKET SQUARE TURN RIGHT TO OTTO STREET AND TURN LEFT TO PIETERMARITZ STREET CROSS COMMERCIAL STREET, CHAPEL AND TURN RIGHT BY WEST STREET, RETURN BY BERG STREET PICK AND DROP CROSS CHAPEL, COMMERCIAL, BOSHOP STREET, RETIEF STREET PICK AND DROP CROSS EAST STREET STRAIGHT TO RANK NO.5 AND RETURN.



transport

Department:
Transport
Province of KwaZulu-Natal

GAZETTE

LGKZNG13-2020-NOV

REGION: ALL

1) Application Number: APP0125472	2) Gazette Number: LGKZNG13-2020-NOV
3) Applicant: JP MZULWINI ID NO. 7401095324086 Association: MSAHWENI TAXI OWNERS ASSOCIATION	4) Applicant Address: 1467 KWA- MAKHUTHA T/SHIP AMANZIMTOTI, DURBAN KWAZULU NATAL
5) Existing Licence Holder: NOT APPLICABLE ID NO. NOT APPLICABLE	4125 6) Existing Licence Holder Address: NOT APPLICABLE
7) Type of application: NEW OPERATING LICENCE	8) Operating Licence Number: NOTAVAILABLE
9) Vehicle Type: MINIBUS	10) 1 X 15 (SEATED) + 0 (STANDING)
11) Region: NINGIZMU 1	
12.1	<p>2209WC2206LS00053246 - MSAHWENI TO DURBAN.</p> <p>7.1 FIRST ALTERNATE.</p> <p>PROCEED FURTHER ON P242 BECOMING M37, OLD MAI N ROAD ALSO KNOW AS MOSS KOLNIK ROAD TO ITS JUNCTION WITH N2, THEN LEFT N2.</p> <p>7.2. THE ALTERNATIVE TO N2:</p> <p>MOSS KOLNICK DRIVE M37, ACROSS N2 INTO KINGSWAY ROAD, LEFT KINGSWAY ROAD (ALSO R102) PASS KINGSWAY HOSPITAL, LEFT HEATHER ROAD INTO HUDD ROAD, LEFT DICKENS ROAD, RIGHT N2:BOTH FIRST AND SECOND ALTERNATIVE INTO DURBAN.</p> <p>7.3. N2 LEFT M4, LEFT MOORE ROAD, RIGHT GALE STREET, RIGHT BEREA ROAD INTO WEST STREET, RIGHT BROAD STREET, RIGHT SMITH STREET, RIGHT RUSSEL STREET, LEFT ALEXANDRA STREET TO RANK 119 IN ALEXANDRA STREET AND RETURN FROM ALEXANDRA STREET RANK ACROSS SMITH STREET INTO ON RAMP M4 ALONG THE SAME ROADS TO BOTH IT ALTERNATIVES IN REVERSE DIRECTION.</p>
12.2	<p>2209WC2206QO00053250 - 10. MSAHWENI TO AMANZIMTOTI.</p> <p>10.1. FIRST ALTERNATIVE.</p> <p>P242 INTO M37 RIGHT INTO KINGSWAY TO RANK OPPOSITE RAILWAY STATION AND PROCEED ALONG KINGSWAY RIGHT NDONGENI DRIVE, LEFT RIVERSIDE ROAD, RIGHT ISUNDU DRIVE, RIGHT ADAMS ROAD LEFT TO KINGSWAY AND RETURN ALONG THE SAME ROUTE.</p> <p>10.2. SECOND ALTERNATIVE.</p> <p>P242 INTO BLAZEWAY, RIGHT UMDONI ROAD, LEFT LEWIS DRIVE, LEFT NELSON ROAD, LEFT ADAMS ROAD, RIGHT KINGSWAY AND RANK AT STATION AND RETURN ON THE SAME ROUTE.</p> <p>RESTRICTION: ALL ROUTE IN B ARE RESTRICTED FROM PICKING BEYOND THE JUNCTION OF ROAD P242 AND P197-1 FROM ANY ROUTE IN A TO THEIR DESTINATION AND ON RETURN TRIPS TO THEIR DESTINY UNTIL JUNCTION ARE REACHED NO PASSENGERS TO BE SET DOWN PRIOR TO THE ABOVE.</p>
12.3	<p>2209WC2209WC00053240 - ILLOVO TOWNSHIP FROM CONDEV, RAINBOW PARK, ILLOVU TOWNSHIP ON ROUTE R603 IN TOWNSHIP SECTION A, B AND C AND PHASE 1- 5 ALL ALONG APPROVED EXISTING UNNAMED ROAD WITHIN ILLOVU TOWNSHIP AND LEFT R603, SHOSI, TO JUNCTION WITH ROAD P242 RIGHT P242 WOODHOUSE TO ITS JUNCTION WITH P197 (OLD NORTH COAST ROAD).</p>
12.4	<p>2209WC2209WC00053241 - MSAHWENI ADAMS MISSION RESERVE ON D1058, TO THOYANA RESERVE BANK, ALONG ROAD D1058 EKUZAMENI STORE, TO ITS JUNCTION WITH P242, RIGHT P242 WOODHOUSE, TO ITS JUNCTION WITH ROAD P197-1.</p>
12.5	<p>2209WC2209WC00053242 - ENKANYISWENI. FROM OLD DIPPING TANK ADAMS MISSION ON D994 TO D995 OR R603 ALONG THESE ROUTES TO ITS JUNCTION WITH ROAD P242, LEFT P242 TO ITS JUNCTION WITH P197-1.</p>
12.6	<p>2209WC2209WC00053243 - FAKAZI FROM RANK AT FAKAZI SCHOOL ON D1060 TO ITS JUNCTION WITH LEFT R614, RIGHT P242 WITH ITS JUNCTION TO P197-1.</p>
12.7	<p>2209WC2209WC00053244 - MKHAZENI RIVER BRIDGE FROM MKHAZENI RIVER BRIDGE ADAMS MISSION ALONG THE UNNAMED ROAD TO ITS JUNCTION WITH ROAD P242 RIGHT P242 WOODHOUSE, TO ITS JUNCTION WITH ROAD P197-1.</p>
12.8	<p>2209WC2209WC00053245 - ZWELISHA FROM ZWELISHA RANK ADAMS MISSION ALONG UNNAMED ROAD TO ITS JUNCTION WITH D995 TO ITS JUNCTION WITH P242, LEFT P242 WOODHOUSE, TO ITS JUNCTION WITH ROAD P197-1.</p>
12.9	<p>2209WC2209WC00053247 - ISIPINGO FROM ISIPINGO, LEFT INTO P197 ALSO KNOW AS OLD MAIN ROAD BECOMING M35, LEFT PARDY ROAD, RIGHT HILLVIEW ROAD, ISIPINGO RANK AND RETURN ALONG THE SAME ROUTE IN THE OPPOSITE DIRECTION.</p>
12.10	<p>2209WC2209WC00053248 - PROSPECTON</p> <p>9.1. FIRST ALTERNATIVE.</p> <p>B31 VIA KINGSWAY, P242 BECOMING M37 OR OSS KOLNICK DRIVE ACROSS N2 INTO R102 OR KINGSWAY ROAD, LEFT KINGSWAY ROAD BECOMING PROSPECTON ROAD TO ITS JUNCTION WITH JOYNER ROAD, RIGHT JOYNER ROAD TO ITS JUNCTION WITH THE AVENUE EAST, ALONG AVENUE EAST ACROSS R102 OR PROSPECTON ROAD, INTO BALTEX ROAD, INTO THE AVENUE EAST RIGHT PROSPECTON ROAD AND RETURN TO JOYNER ROAD, RIGHT N2 SOUTH ON RAMP.</p> <p>ALTERNATIVE BACK TO BALTEX ROAD,</p> <p>INTO THE AVENUE EAST RIGHT INTO PROSPECTON ROAD SOUTH BECOMING JOYNER ROAD LEFT ON RAMP N2 SOUTH AND RETURN ALONG THE N2.</p> <p>9.2. SECOND ALTERNATIVE.</p> <p>P242 BECOMING M37 OLD MAIN ROAD OR MOSS KOLNICK DRIVE, LEFT N2 ON RAMP, ALONG N2 NORTH TO ITS JUNCTION WITH JOYNER ROAD OFF RAMP PROSPECTON, RIGHT JOYNER ROAD, LEFT THE AVENUE EAST EITHER THROUGH PROSPECTON ROAD AND RETURN TO JOYNER ROAD OR RIGHT BALTEX ROAD, LEFT JEFFELS ROAD, JOYNER ROAD LEFT TO ON RAMP N2 SOUTH AND RETURN ALONG THE SAME ROUTE.</p>

**transport**

Department:
Transport
Province of KwaZulu-Natal

GAZETTE**LGKZNG13-2020-NOV****REGION: ALL**

12.11	2209WC2209WC00053252 - CHARTER SERVICE FROM MSAHWENI TAXI RANK TO POINTS WITHIN THE PROVINCE OF KZN ONLY. NO PICKING UP OR SETTING DOWN OF PASSENGERS EN ROUTE.
-------	--



transport

Department:
Transport
Province of KwaZulu-Natal

GAZETTE

LGKZNG13-2020-NOV

REGION: ALL

1) Application Number: APP0125474	2) Gazette Number: LGKZNG13-2020-NOV
3) Applicant: JP MZULWINI ID NO. 7401095324086 Association: MSAHWENI TAXI OWNERS ASSOCIATION	4) Applicant Address: 1467 KWA- MAKHUTHA T/SHIP AMANZIMTOTI, DURBAN KWAZULU NATAL
5) Existing Licence Holder: NOT APPLICABLE ID NO. NOT APPLICABLE	4125 6) Existing Licence Holder Address: NOT APPLICABLE
7) Type of application: NEW OPERATING LICENCE	8) Operating Licence Number: NOTAVAILABLE
9) Vehicle Type: MINIBUS	10) 1 X 15 (SEATED) + 0 (STANDING)
11) Region: NINGIZMU 1	
12.1	<p>2209WC2206LS00053246 - MSAHWENI TO DURBAN.</p> <p>7.1 FIRST ALTERNATE.</p> <p>PROCEED FURTHER ON P242 BECOMING M37, OLD MAI N ROAD ALSO KNOW AS MOSS KOLNIK ROAD TO ITS JUNCTION WITH N2, THEN LEFT N2.</p> <p>7.2. THE ALTERNATIVE TO N2:</p> <p>MOSS KOLNICK DRIVE M37, ACROSS N2 INTO KINGSWAY ROAD, LEFT KINGSWAY ROAD (ALSO R102) PASS KINGSWAY HOSPITAL, LEFT HEATHER ROAD INTO HUDD ROAD, LEFT DICKENS ROAD, RIGHT N2:BOTH FIRST AND SECOND ALTERNATIVE INTO DURBAN.</p> <p>7.3. N2 LEFT M4, LEFT MOORE ROAD, RIGHT GALE STREET, RIGHT BEREA ROADINTIO WEST STREET, RIGHT BROAD STREET, RIGHT SMITH STREET, RIGHT RUSSEL STREET, LEFT ALEXANDRA STREET TO RANK 119 IN ALEXANDRA STREET AND RETURN FROM ALEXANDRA STREET RANK ACROSS SMITH STREET INTO ON RAMP M4 ALONG THE SAME ROADS TO BOTH IT ALTERNATIVES IN REVERSE DIRECTION.</p>
12.2	<p>2209WC2206QO00053250 - 10. MSAHWENI TO AMANZIMTOTI.</p> <p>10.1. FIRST ALTERNATIVE.</p> <p>P242 INTO M37 RIGHT INTO KINGSWAY TO RANK OPPOSITE RAILWAY STATION AND PROCEED ALONG KINGSWAY RIGHT NDONGENI DRIVE, LEFT RIVERSIDE ROAD, RIGHT ISUNDU DRIVE, RIGHT ADAMS ROAD LEFT TO KINGSWAY AND RETURN ALONG THE SAME ROUTE.</p> <p>10.2. SECOND ALTERNATIVE.</p> <p>P242 INTO BLAZEWAY, RIGHT UMDONI ROAD, LEFT LEWIS DRIVE, LEFT NELSON ROAD, LEFT ADAMS ROAD, RIGHT KINGSWAY AND RANK AT STATION AND RETURN ON THE SAME ROUTE.</p> <p>RESTRICTION: ALL ROUTE IN B ARE RESTRICTED FROM PICKING BEYOUND THE JUNCTION OF ROAD P242 AND P197-1 FROM ANY ROUTE IN A TO THEIR DESTINATION AND ON RETURN TRIPS TO THEIR DESTINY UNTIL JUNCTION ARE REACHED NO PASSENGERS TO BE SET DOWN PRIOR TO THE ABOVE.</p>
12.3	<p>2209WC2209WC00053240 - ILLOVO TOWNSHIP FROM CONDEV, RAINBOW PARK, ILLOVU TOWNSHIP ON ROUTE R603 IN TOWNSHIP SECTION A, B AND C AND PHASE 1- 5 ALL ALONG APPROVED EXISTING UNNAMED ROAD WITHIN ILLOVU TOWNSHIP AND LEFT R603, SHOSI, TO JUNCTION WITH ROAD P242 RIGHT P242 WOODHOUSE TO ITS JUNCTION WITH P197 (OLD NORTH COAST ROAD).</p>
12.4	<p>2209WC2209WC00053241 - MSAHWENI ADAMS MISSION RESERVE ON D1058, TO THOYANA RESERVE BANK, ALONG ROAD D1058 EKUZAMENI STORE, TO ITS JUNCTION WITH P242, RIGHT P242 WOODHOUSE, TO ITS JUNCTION WITH ROAD P197-1.</p>
12.5	<p>2209WC2209WC00053242 - ENKANYISWENI. FROM OLD DIPPING TANK ADAMS MISSION ON D994 TO D995 OR R603 ALONG THESE ROUTES TO ITS JUNCTION WITH ROAD P242, LEFT P242 TO ITS JUNCTION WITH P197-1.</p>
12.6	<p>2209WC2209WC00053243 - FAKAZI FROM RANK AT FAKAZI SCHOOL ON D1060 TO ITS JUNCTION WITH LEFT R614, RIGHT P242 WITH ITS JUNCTION TO P197-1.</p>
12.7	<p>2209WC2209WC00053244 - MKHAZENI RIVER BRIDGE FROM MKHAZENI RIVER BRIDGE ADAMS MISSION ALONG THE UNNAMED ROAD TO ITS JUNCTION WITH ROAD P242 RIGHT P242 WOODHOUSE, TO ITS JUNCTION WITH ROAD P197-1.</p>
12.8	<p>2209WC2209WC00053245 - ZWELISHA FROM ZWELISHA RANK ADAMS MISSION ALONG UNNAMED ROAD TO ITS JUNCTION WITH D995 TO ITS JUNCTION WITH P242, LEFT P242 WOODHOUSE, TO ITS JUNCTION WITH ROAD P197-1.</p>
12.9	<p>2209WC2209WC00053247 - ISIPINGO FROM ISIPINGO, LEFT INTO P197 ALSO KNOW AS OLD MAIN ROAD BECOMING M35, LEFT PARDY ROAD, RIGHT HILLVIEW ROAD, ISIPINGO RANK AND RETURN ALONG THE SAME ROUTE IN THE OPPOSITE DIRECTION.</p>
12.10	<p>2209WC2209WC00053248 - PROSPECTON</p> <p>9.1. FIRST ALTERNATIVE.</p> <p>B31 VIA KINGSWAY, P242 BECOMING M37 OR OSS KOLNICK DRIVE ACROSS N2 INTO R102 OR KINGSWAY ROAD, LEFT KINGSWAY ROAD BECOMING PROSPECTON ROAD TO ITS JUNCTION WITH JOYNER ROAD, RIGHT JOYNER ROAD TO ITS JUNCTION WITH THE AVENUE EAST, ALONG AVENUE EAST ACROSS R102 OR PROSPECTON ROAD, INTO BALTEX ROAD, INTO THE AVENUE EAST RIGHT PROSPECTON ROAD AND RETURN TO JOYNER ROAD, RIGHT N2 SOUTH ON RAMP.</p> <p>ALTERNATIVE BACK TO BALTEX ROAD,</p> <p>INTO THE AVENUE EAST RIGHT INTO PROSPECTON ROAD SOUTH BECOMING JOYNER ROAD LEFT ON RAMP N2 SOUTH AND RETURN ALONG THE N2.</p> <p>9.2. SECOND ALTERNATIVE.</p> <p>P242 BECOMING M37 OLD MAIN ROAD OR MOSS KOLNICK DRIVE, LEFT N2 ON RAMP, ALONG N2 NORTH TO ITS JUNCTION WITH JOYNER ROAD OFF RAMP PROSPECTON, RIGHT JOYNER ROAD, LEFT THE AVENUE EAST EITHER THROUGH PROSPECTON ROAD AND RETURN TO JOYNER ROAD OR RIGHT BALTEX ROAD, LEFT JEFFELS ROAD, JOYNER ROAD LEFT TO ON RAMP N2 SOUTH AND RETURN ALONG THE SAME ROUTE.</p>



transport

Department:
Transport
Province of KwaZulu-Natal

GAZETTE

LGKZNG13-2020-NOV

REGION: ALL

12.11	2209WC2209WC00053252 - CHARTER SERVICE FROM MSAHWENI TAXI RANK TO POINTS WITHIN THE PROVINCE OF KZN ONLY. NO PICKING UP OR SETTING DOWN OF PASSENGERS EN ROUTE.
-------	--



transport

Department:
Transport
Province of KwaZulu-Natal

GAZETTE

LGKZNG13-2020-NOV

REGION: ALL

1)	Application Number: APP0125479	2)	Gazette Number: LGKZNG13-2020-NOV
3)	Applicant: LT NZAMA ID NO. 6407295461082 Association: IZINGOLWENI TAXI OWNERS ASSOCIATION	4)	Applicant Address: P O BOX 44 IZINGOLWENI 4260
5)	Existing Licence Holder: NOT APPLICABLE ID NO. NOT APPLICABLE	6)	Existing Licence Holder Address: NOT APPLICABLE
7)	Type of application: NEW OPERATING LICENCE	8)	Operating Licence Number: LGKZN1003000031
9)	Vehicle Type: MINIBUS TAXI	10)	1 X 9-16 (SEATED) + 0 (STANDING)
11)	Region: UGU-OGWINI		
12.1	21008S21008S00050687 - IZINGOLWENI TO EDEN STORE FROM IZINGOLWENI TAXI RANK TAKE P284 TO EDEN STORE APPROVED TAXI RANK. OFFLOAD, LOAD AND RETURN ALONG THE FORWARD ROUTE IN REVERSE.		
12.2	21008S21008S00050732 - FROM IZINGOLWENI TAXI RANK TAKE P284, TURN LEFT TO P57 ROAD AND INTO BIZANA TAXI RANK. OFFLOAD, LOAD AND RETURN ALONG THE FORWARD ROUTE IN REVERSE.		
12.3	21008S21008S00050736 - IZINGOLWENI TO ORIBI FLATS FROM IZINGOLWENI TAXI RANK TURN TO N2-22 ORIBI FLATS AND RETURN ALONG THE SAME ROUTE.		
12.4	21008S21008S00050765 - IZINGOLWENI TO PORT SHEPSTONE TAXI RANK. FROM IZINGOLWENI TAXI RANK TAKE P284, THEN TURN LEFT TO N2-22 STRAIGHT THROUGH TO PORT SHEPSTONE TAXI RANK AND RETURN ALONG THE SAME ROUTE.		
12.5	21008S21008S00050769 - IZINGOLWENI TO THONJENI / MAHLABATHINI. FROM IZINGOLWENI TAXI RANK, TURN LEFT TO N2-22, TURN RIGHT TO D860 TO THONJENI / MAHLABATHINI AND RETURN ALONG THE SAME ROUTE.		
12.6	21008S21008S00050773 - IZINGOLWENI TO THUNGWA TAXI RANK. FROM IZINGOLWENI TAXI RANK TURN LEFT TO N2-22, TURN RIGHT TO D1084 TO THUNGWA TAXI RANK. OFFLOAD, LOAD AND RETURN ALONG THE FORWARD ROUTE IN REVERSE.		
12.7	2209WC2209WC00050609 - IZINGOLWENI TO GCILIMA BAMBULA FROM APPROVED TAXI RANK IN IZINGOLWENI, INTO P284. PROCEED ALONG P284 INTO APPROVED TAXI RANK BAMBULA TAXI RANK, TURN LEFT TO P732 ROAD TO GCILIMA TAXI RANK, OFFLOAD, LOAD AND RETURN ALONG THE FORWARD ROUTE IN REVERSE.		
12.8	22064C2206LS10050681 - IZINGOLWENI TO CHIBINI FROM APPROVED TAXI RANK IN IZINGOLWENI TURN RIGHT INTO P284, INTO N2, TURN LEFT INTO P58, TO CHIBINI TAXI RANK. OFF LOAD, LOAD AND RETURN ALONG THE FORWARD ROUTE IN REVERSE.		
12.9	21008S21004R10050684 - IZINGOLWENI TO DURBAN FROM APPROVED TAXI RANK IN IZINGOLWENI, TURN LEFT INTO N2-22, AND TURN LEFT INTO M4. PROCEED ALONG M4 TO DURBAN APPROVED TAXI RANK. OFFLOAD, LOAD AND RETURN ALONG THE FORWARD ROUTE IN REVERSE.		
12.10	21008S21008S00050709 - IZINGOLWENI RURAL TO HARDING FROM IZINGOLWENI TAXI RANK TURN LEFT TO N2-22. PROCEED ALONG N2-22 INTO HARDING TAXI RANK. OFFLOAD, LOAD AND RETURN ALONG THE FORWARD ROUTE IN REVERSE.		
12.11	21008S21008S00050719 - IZINGOLWENI TO MARGATE FROM IZINGOLWENI TAXI RANK TAKE P284 AND TURN LEFT TO P732 AND STRAIGHT TO MARGATE TAXI RANK AND RETURN ALONG THE SAME ROUTE.		



transport

Department:
Transport
Province of KwaZulu-Natal

GAZETTE

LGKZNG13-2020-NOV

REGION: ALL

1) Application Number: APP0125491	2) Gazette Number: LGKZNG13-2020-NOV
3) Applicant: E NDLOVU ID NO. 4512020225082 Association: UZIMELENI TAXI ASSOCIATION	4) Applicant Address: 2028 SHAYAMOYA RD MPOPHOMENI WARD 10 3290
5) Existing Licence Holder: NOT APPLICABLE ID NO. NOT APPLICABLE	6) Existing Licence Holder Address: NOT APPLICABLE
7) Type of application: NEW OPERATING LICENCE	8) Operating Licence Number: LGKZN0403000747
9) Vehicle Type: MINIBUS TAXI	10) 1 X 9-16 (SEATED) + 0 (STANDING)
11) Region: UMGUNGUNDLOVU	
12.1	<p>22068A22068A00051240 - HOWICK TO KARKLOOF</p> <p>FROM BELL STREET TAXI RANK TURN LEFT INTO (R103) MAIN STREET TURN RIGHT INTO (P141) KARKLOOF ROAD AND THEN OPERATE AS PER FORWARD ROUTE BACK TO KARKLOOF.</p> <p>RETURN ROUTE.</p> <p>FROM KARKLOOF RESERVE WEST (GUY FARM) OPERATE ALONG (D185) TILL TURN LEFT INTO (P145) AND TURN RIGHT INTO (P141) KARKLOOF ROAD PROCEED TILL TURN LEFT INTO (R103) MAIN STREET AND TURN RIGHT INTO BELL TAXI RANK OPPOSITE HOWICK FALLS GARRAGE.</p> <p>ALTERNATIVE ROUTE.</p> <p>FROM BELL STREET TAXI RANK TURN LEFT INTO (R103) MAIN STREET AND THEN OPERATE AS PER FORWARD ROUTE BACK TO KARKLOOF RESERVE WEST (GUY FARM).</p> <p>RETURN ROUTE.</p> <p>FROM KARKLOOF RESERVE WEST (GUY FARM) OPERATE ALONG (D815) TURN LEFT INTO (P165) CURRYS POST ROAD TURN LEFT INTO (R103) MAIN STREET AND THEN OPERATE AS PER ROUTE (9) TO BELL STREET TAXI RANK.</p>
12.2	<p>22068A22068A00051242 - HOWICK TO DARGLE OLD POLICE STATION:</p> <p>FROM SOMME STREET TAXI RANK PROCEED STRAIGHT CROSS BELL STREET AND TURN LEFT INTO (R103) MAIN STREET AND THEN OPERATE AS PER FORWARD ROUTE BACK TO DARGLE OLD POLICE STATION (KAMU).</p> <p>RETURN ROUTE: FROM DARGLE OLD POLICE STATION OPERATE ALONG (P134) DARGLE ROAD AND THEN PASS THE FOLLOWING LOCATIONS: ENTRANCE TO (D666), FINCHLY NURSEY, SALGADES FARM, (D17), DARGLE SUPPLY STORE, LIONS RIVER POLO GROUND, HEBRON HAVEN TURN OFF AND THEN TURN RIGHT INTO (R103) PASS LIONS RIVER CATTLE SALE YARD, THOKANS STORE, LIONS RIVER CEMENTERY, MANDELA MANUMENT AND TURN LEFT INTO (R103) MAIN STREET PASS TWEEDIE STORE, PALLET LINK, LEMAC TIMBERS, SUNFIELD, ROMAN CATHOLIC CHURCH, MINI MARKET, TOYOTA HALFWAY AND THEN TURN RIGHT INTO SOMME STREET AND PROCEED TO SOMME TAXI RANK.</p>
12.3	<p>22068A22068A00051243 - HOWICK TO NOTTINGHAM ROAD.</p> <p>FROM SOMME STREET TAXI RANK IN HOWICK PROCEED STRAIGHT CROSS HARVARD STREET, BELL STREET AND THEN TURN LEFT INTO (R103) MAIN STREET AND OPERATE AS PER FORWARD ROUTE TO NOTTINGHAM.</p> <p>RETURN ROUTE.</p> <p>FROM NOTTINGHAM ROAD TAXI RANK TRAVEL ALONG (R103) PASS THE FOLLOWING LOCATIONS, RAWDOWNS HOTEL, ENTRANCE TO VILLAGE SCHOOL, D830, BALGOWAN TRAIN STATION, SWISS AND CHEESE, D18, GRANNY MOUSE HOTEL, LIDGETTON SHOPS, ST IVES STUD ENTRANCE TO DIGGY WIGGLY FARM STALL, LIONS RIVER SALE CATTLE SALE YARD, THOKANS STORE LIONS RIVER CEMETERY, MANDELA MANUMENT AND THEN TURN LEFT INTO (R103) MAIN STREET PASS TWEEDIE STORE, PALLET LINK, LEMAC TIMBERS, SUNFIELD, ROMAN CATHOLIC CHURCH, MINI MARKET, HALFWAY TOYOTA AND TURN RIGHT INTO SOMME STREET LEADING TO SOMME STREET TAXI RANK IN HOWICK.</p>
12.4	<p>22068A22068G00051239 - HOWICK TO MOUNT WEST.</p> <p>FROM BELL STREET TAXI RANK, TURN LEFT INTO (R103) MAIN STREET AND THEN OPERATE AS PER FORWARD ROUTE BACK TO MOUNT WEST BP SERVICE STATION.</p> <p>RETURN ROUTE: FROM MOUNT WEST BP SERVICE STATION PROCEED ALONG (P165) AND THEN PASS THE FOLLOWING LOCATIONS: GREEN FARM, ARLINGTON SAWMILL, AND THEN PROCEED INTO (P165) CURRY POST ROAD PASS BALGOWAN TURN OFF CURRY'S POST STORE, CURRY'S POST LODGE, MULBERRY HILL GUEST HOUSE, FAIR FIELD TURN OFF, OLD HALLIWEL HOTEL, GROUND COVER, D369, D287 AND THEN TURN LEFT INTO (R103) MAIN STREET PROCEED TILL TURN RIGHT INTO SOMME STREET AND TURN LEFT INTO BELL STREET LEADING TO BELL STREET TAXI RANK OPPOSITE HOWICK FALLS GARAGE.</p> <p>NB: NO RESTRICTION FROM PICKING UP AND SETTING DOWN ON FORWARD AND RETURN JOURNEY, BUT PASSENGERS TO BE PICKED UP DROPPED OFF ALONG THE ROUTE ONLY AT TAXI STOPS DESIGNATED BY THE MUNICIPALITY.</p>
12.5	<p>22068A22068300051236 - HOWICK TO MPOPHOMENI</p> <p>FROM APPROVED TAXI RANK IN HOWICK, SOMME STREET TURN RIGHT INTO HARVARD STREET, TURN RIGHT INTO R103 MAIN STREET AND THEN PASS THE FOLLOWING LOCATIONS SARMCOL, MIDLANDS HOSPITAL (ENKAMBINI), GREENFIELD, ESOKENI AND THEN PROCEED INTO ZEEDERBERG ROAD, TURN RIGHT AT TRAFFIC LIGHTS AT MERRIVALE SHELL SERVICE STATION, TURN RIGHT INTO R617 BOSTON ROAD AND THEN PASS SATAN STORES, TUMBLE ROAD, EMAKANINI, N.P.B. AND THEN TURN RIGHT INTO MANDELA HIGHWAY, TURN RIGHT INTO TAMBO ROAD, TURN LEFT INTO CHRIS HANI HIGHWAY THEN TURN LEFT INTO MHLONGO ROAD AT ST. ANNE TRANSITS TAXI RANK, TURN RIGHT INTO MANDELA HIGHWAY THEN PASS MPOPHOMENI TAXI RANK PROCEED ALONG THE SAME ROAD TILL PASS TRANSITS TAXI RANK AT ANGLICAN CHURCH THEN PROCEED TO EBUMNANDINI, MPOPHOMENI CEMENTARY AND WARD 8 (EMASHINGENI).</p> <p>FROM WARD 8 (EMASHINGENI), MPOPHOMENI CEMENTARY AND EBUMNANDINI OPERATE ALONG MANDELA HIGHWAY TILL PASS MPOPHOMENI TAXI RANK AND EMLANGENI THEN TURN RIGHT INTO (R617) BOSTON ROAD AND THEN FOLLOW FORWARD ROUTE TILL CROSS UMNGENI BRIDGE AND THEN TURN LEFT INTO MORLING STREET, TURN RIGHT INTO SOMME STREET TAXI RANK THEN PROCEED STRAIGHT CROSS HARVARD STREET, BELL STREET AND THEN TURN LEFT INTO MAIN STREET PASS HALFWAY TOYOTA, MINI MARKET, ROMAN CATHOLIC CHURCH, SUNFIELD AND THEN TURN LEFT INTO GREENDALE SHOPPING CENTRE AND THEN RETURN ALONG MAIN STREET TILL TURN LEFT INTO GUSH AVE AT MINI MARKET, TURN RIGHT INTO MARE STREET, TURN RIGHT INTO KARKLOOF ROAD AND PROCEED LEFT INTO MAIN STREET AND TURN RIGHT INTO MORLING STREET AND TURN INTO SOMME STREET TAXI RANK.</p>



transport

Department:
Transport
Province of KwaZulu-Natal

GAZETTE

LGKZNG13-2020-NOV

REGION: ALL

12.6	22068322068T10051237 - MPOPHOMENI TO PIETERMARITZBURG FROM MPOPHOMENI TAXI RANK PROCEED INTO MANDELA HIGHWAY, TURN RIGHT INTO (R617) BOSTON ROAD AND THEN PROCEED TILL TURN RIGHT TO JOIN (N3) FREEWAY (EAST BOUND) AND THEN OPERATE AS PER ROUTE (2) TO MASUKWANE TAXI RANK IN PIETERMARITZBURG. FROM MASUKWANE TAXI RANK, TURN LEFT INTO (M70) CHURCH STREET, TURN LEFT TO JOIN (N3) FREEWAY (WEST BOUND) AND THEN PROCEED TILL HOWICK AND UNDERBERG OFF RAMP, AT THE STOP SIGN, TURN LEFT INTO (R617) BOSTON ROAD AND THEN OPERATE AS PER FORWARD ROUTE BACK TO MPOPHOMENI. NB: RESTRICTED FROM PICKING UP ON FORWARD ROUTE BETWEEN CHATTERTON ROAD AND CHURCH STREET, BUT AT SELGRO CENTRE ALONG BOSHOF STREET, ONLY PICK UP MPOPHOMENI AND INTENDED PASSENGERS ONLY AND CONVEY THEM TO MASUKWANE TAXI RANK FREE OF CHARGE, BUT PASSENGERS TO BE DROPPED OFF ALONG THE ROUTE, ONLY AT THE TAXI STOPS DESIGNATED BY THE MUNICIPALITY.
12.7	22068A22068T10051238 - HOWICK TO HILTON COLLEGE FROM SOMME STREET TAXI RANK IN HOWICK TURN RIGHT INTO HARVARD STREET, TURN RIGHT INTO (R103) MAIN STREET AND THEN OPERATE AS ROUTE (2) TILL CEDARA INTERCHANGE AND TURN INTO (R103) OLD HOWICK ROAD AND TURN LEFT INTO (M80) HILTON AVENUE PASS HILTON CENTRE AND PROCEED TILL HILTON COLLEGE MAIN ENTRANCE. FROM HILTON COLLEGE (MAIN ENTRANCE) PROCEED ALONG (M80) HILTON AVENUE TILL TURN RIGHT INTO (R103) OLD HOWICK ROAD AND TURN LEFT TO JOIN (N3) FREEWAY (WEST BOUND) AND THE PROCEED TILL HOWICK AND UNDERBERG OFF RAMP AT THE STOP SIGN TURN RIGHT INTO ZEERDERBERG ROAD AND THEN OPERATE AS PER FORWARD ROUTE TILL CROSS UMNGENI BRIDGE AND TURN LEFT INTO MORLING STREET, TURN RIGHT INTO SOMME STREET TAXI RANK AND THEN OPERATE AS PER RETURN ROUTE OF (1.1) TO THE AFFECTED AREAS



transport

Department:
Transport
Province of KwaZulu-Natal

GAZETTE

LGKZNG13-2020-NOV

REGION: ALL

1)	Application Number: APP0125509	2)	Gazette Number: LGKZNG13-2020-NOV
3)	Applicant: RZ MKHIZE ID NO. 7801175593080 Association: UMNGENI TAXI ASSOCIATION	4)	Applicant Address: 204 BONTBOK FLATS MANOR PMB 3201
5)	Existing Licence Holder: NOT APPLICABLE ID NO. NOT APPLICABLE	6)	Existing Licence Holder Address: NOT APPLICABLE
7)	Type of application: NEW OPERATING LICENCE	8)	Operating Licence Number: NOTAVAILABLE
9)	Vehicle Type: MINIBUS	10)	1 X 15 (SEATED) + 0 (STANDING)
11)	Region: DURBAN CENTRAL		
12.1	2206LS239J9B00047550 - DURBAN CBD TO MARKET ROAD (WARWICK) RETURN JOURNEY FROM KOZI PLACE, LEFT INTO INTERSITE AVENUE, LEFT INTO UMNGENI ROAD, INTO SOLDIERS WAY, RIGHT INTO QUEEN STREET, RIGHT INTO RUSSEL STREET, LEFT INTO LEOPOLD STREET, RIGHT INTO WARWICK AVENUE, RIGHT INTO ALICE STREET, RIGHT INTO MARKET ROAD, AND PROCEED TO THE TAXI RANK ON MARKET ROAD.		
12.2	239J9B239L0C00047553 - MARKET ROAD TO OLD NORTH COAST ROAD FOWARD JOURNEY START - MARKET ROAD, RIGHT INTO LEOPOLD STREET, RIGHT INTO WARWICK AVENUE, RIGHT INTO ALICE STREET, LEFT INTO ALBERT STREET, INTO UMNGENI ROAD, INTO NORTH COAST ROAD, RIGHT INTO OLD NORTH COAST ROAD AND RETURN.		
12.3	239JNT239L0C00047548 - MARKET ROAD (WARWICK) TO OLD NORTH COAST ROAD FORWARD JOURNEY START-MARKET ROAD, RIGHT INTO LEOPOLD STREET, RIGHT INTO WARWICK AVENUE, RIGHT INTO ALICE STREET, LEFT INTO ALBERT STREET, INTO UMNGENI ROAD, RIGHT INTO INTERSITE AVENUE, RIGHT INTO KOZI PLACE AND RETURN.		
12.4	239L0C239J9B00047552 - OLD NORTH COAST ROAD TO MARKET ROAD RETURN JOURNEY OLD NORTH COAST ROAD, LEFT INTO NORTH COAST ROAD, INTO UMNGENI ROAD, INTO SOLDIERS WAY, RIGHT INTO QUEEN STREET, RIGHT INTO RUSSEL STREET, LEFT INTO LEOPOLD STREET, RIGHT INTO WARWICK AVENUE RIGHT INTO ALICE STREET, RIGHT INTO MARKET ROAD, AND PROCEED TO THE TAXI RANK ON MARKET ROAD.		



transport

Department:
Transport
Province of KwaZulu-Natal

GAZETTE

LGKZNG13-2020-NOV

REGION: ALL

1) Application Number: APP0125528	2) Gazette Number: LGKZNG13-2020-NOV
3) Applicant: JV GASA ID NO. 7407015396088 Association: NEWLANDS-WEST TAXI ASSOCIATION	4) Applicant Address: 34 KING HILL NEWLANDS WEST KWA-ZULU NATAL 4037
5) Existing Licence Holder: NOT APPLICABLE ID NO. NOT APPLICABLE	6) Existing Licence Holder Address: NOT APPLICABLE
7) Type of application: NEW OPERATING LICENCE	8) Operating Licence Number: NOTAVAILABLE
9) Vehicle Type: MINIBUS	10) 1 X 15 (SEATED) + 0 (STANDING)
11) Region: GREATER NORTH	
12.1	<p>2206LA21004R00049135 - NEWLANDS WEST TO DURBAN FROM NEWLANDS WEST/WESTRIDGE(NEWLANDS WEST)TO DURBAN TO ALL THE ROUTES WITHIN THE NEWLANDS WEST AREA INTO NEWLANDS WEST DRIVE RIGHT INTO INANDA ROAD (M21)AND ALONG ANY OF THE FOLLOWING ROUTES: I. RIGHT INTO THE N2 LEFT INTO UMGENI ROAD, RIGHT INTO ALPINE ROAD INTO BRICKFIELD ROAD LEFT INTO RAMSAY AVENUE, INTO BEREA ROAD NORTH INTO OLD DUTCH ROAD INTO ALICE STREET AND PROCEED TO RANK NO.69 ON ALICE STREET OR ALONG ALICE STREET RIGHT INTO SOLDIERS WAY, RIGHT INTO PINE STREET, RIGHT INTO FIELD STREET AND PROCEED TO THE TAXI STOP ON FIELD STREET.</p> <p>(RESTRICTED FROM PICKING UP ON FORWARD LEG BETWEEN ALPINE ROAD AND BRICKFIELD ROAD) (RE RESTRICTED FROM SETTING DOWN ON RETURN LEG BETWEEN ALPINE AND BRICKFIELD ROAD).</p> <p>II. RIGHT INTO THE N2 LEFT INTO UMGENI ROAD (M19) OR ALONG INANDA ROAD, INTO SEA COW ROAD, RIGHT INTO NORTH COAST ROAD, INTO UMGENI ROAD, SOLDIERS WAY, RIGHT INTO PINE STREET, RIGHT INTO FIELD STREET, AND PROCEED TO THE TAXI STOP ON FIELD STREET OR PROCEED ALONG FIELD STREET, LEFT INTO QUEEN STREET, RIGHT INTO RUSSEL STREET, RIGHT INTO ALICE STREET AND PROCEED TO RANK NO.69 ON ALICE STREET.</p> <p>(RESTRICTED FROM PICKING UP ON FORWARD LEG ALONG UMGENI ROAD. RE RESTRICTED FROM SETTING DOWN ON RETURN LEG ALONG UMGENI ROAD).</p> <p>ON THE RETURN TRIP TO NEWLANDS WEST, NO PASSENGERS MAY BE SET DOWN UNTIL REACHING NEWLANDS WEST DRIVE OR BRIARDALE DRIVE.</p>
12.2	<p>2206LA21004R00049136 - DURBAN TO NEWLANDS.</p> <p>FROM RANK NO.69 ALICE STREET, RIGHT INTO SOLDIERS WAY, RIGHT INTO LEOPOLD STREET, INTO CANONGATE ROAD, INTO THE N3,INTO THE N2,LEFT INTO THE M19 OFF RAMP, LEFT INTO INANDA ROAD, LEFT INTO NEWLANDS WEST DRIVE OR BRIARDALE DRIVE AND CONTINUE ALONG ANY OF THE NEWLANDS WEST ROUTE TO NEWLANDS/WESTRIDGE.</p> <p>ALTERNATIVE</p> <p>FROM THE TAXI STOP ON FIELD SREET, ALONG FIELD STREET, LEFT INTO LEOPOND STREET, INTO CANONGATE ROAD, INTO THE N3INTO THE N2LEFT INTO THE M19 OFF RAMP LEFT INTO INANDA ROAD, LEFT INTO NEWLANDS WEST DRIVE OR BRIARDALE DRIVE AND CONTINUE ALONG ANY OF THE NEWLANDS WEST ROUTES TO NEWLANDS/WESTRIDGE.</p> <p>ALTERNATIVELY.</p> <p>FROM THE TAXI STOP ON FIELD STREET, ALONG FIELD STREET LEFT INTO LEOPOLD STREET, INTO CANONGATE ROAD, INTO N3, INTO N2, LEFT INTO THE M19 OFF – RAMP, LEFT INTO INANDA ROAD, LEFT INTO NEWLANDS WEST DRIVE.</p> <p>OR</p> <p>BRIARDALE DRIVE AND CONTINUE ALONG ANY OF THE NEWLANDS WEST ROUTES TO NEWLANDS WEST /WESTRIDGE.</p> <p>ALTERNATIVELY</p> <p>FROM THE TAXI STOP ON FIELD STREET, ALONG FIELD STREET INTO ALBERT STREET, INTO UMGENI ROAD INTO NORTH COAST ROAD [INTO UMGENI ROAD (M19), RIGHT INTO THE N2 OFF – RAMP</p> <p>OR</p> <p>INTO NORTH COAST ROAD, RIGHT INTO SEA COW LAKE ROAD, INTO INANDA ROAD AND PROCEED AS IN (1.3).</p>
12.3	<p>2206LA21004R00049137 - NEWLANDS WEST TO DURBAN METRO FROM NEWLANDS WEST (CASTLEHILL AREA/MILARINA DRIVE, VIA NEWLANDS WEST PARK REHABILITATION CENTRE(KHULULA HOUSING PROJECT),INTO BRIARDALE DRIVE, ALONG BRIARDALE DRIVE, RIGHT INTO INANDA ROAD, RIGHT INTO THE N2,INTO N3,INTO BEREA ROAD NORTH, INTO OLD DUTCH ROAD, INTO ALICE STREET AND PROCEED TO RANK NO.69 ON ALICE STREET.</p>
12.4	<p>2206LA21004R00049138 - NEWLANDS WEST TO DURBAN METRO FROM NEWLANDS WEST B5,INTO CASTLEHILL DRIVE, LEFT INTO HILLDALE DRIVE, RIGHT INTO BRIARDALE DRIVE, RIGHT INTO INANDA ROAD, RIGHT INTO THE N2,ALONG INTO THE N3,ALONG THE N3 INTO BEREA NORTH, INTO OLD DUTCH ROAD, INTO ALICE STREET, AND PROCEED TO RANK NO.69 ON ALICE STREET.</p>
12.5	<p>KZPRERC2715886 - NEWLANDS WEST TO PINETOWN</p> <p>FROM NEWLANDS WEST TAXI RANK IN NEWLANDS WEST, DRIVE LEFT TO CASTLE HILL DRIVE PICK UP PASSENGERS, RIGHT TO 1022507 PICK UP PASSENGERS, LEFT TO 108296 PICK UP PASSENGERS, LEFT TO 1022507 PICK UP PASSENGERS, INTO BRIARDALE DRIVE PICK UP PASSENGERS, RIGHT TO INANDA ROAD, INTO M19, LEFT TO BEVISS ROAD, RIGHT TO JOSIAH GUMEDE LEFT TO STANFIELD ROAD INTO SANFIELD TAXI RANK AND RETURN ON THE SAME ROUTE</p>
12.6	<p>KZPRERC2715935 - NEWLANDS WEST TO UHMLANGA ROCKS</p> <p>FROM NEWLANDS WEST TAXI RANK IN NEWLANDS WEST DRIVE LEFT TO CASTLE HILL DRIVE PICK UP PASSENGERS, RIGHT TO 1022507 PICK UP PASSENGERS, LEFT TO 108296 LEFT TO BRIARDALE DRIVE PICK UP PASSENGERS, RIGHT TO INANDA ROAD, INTO N2 OFF-RAMP AND TURN RIGHT TO M41 OFF-RAMP TO GATEWAY MALL SET DOWN PASSENGERS BACK TO THE MAIN ROAD INTO PALM BOULEVARD, LEFT TO M12, LEFT TO LAGOON DRIVE, INTO TANGER WAY TAXI RANK AND RETURN ON THE SAME ROUTE.</p>
12.7	<p>KZPRERC2715984 - NEWLANDS WEST TO BESTER</p> <p>FROM NEWLANDS WEST TAXI RANK IN NEWLANDS WEST DRIVE TO CASTLE HILL DRIVE PICK UP PASSENGERS, RIGHT TO 1022507 PICK UP PASSENGERS, LEFT TO 108296 LEFT TO BRIARDALE DRIVE PICK UP PASSENGERS, RIGHT TO INANADA ROAD TO M25 (CURNICK NDLOVU HIGHWAY), OFF-RAMP AND TURN LEFT TO BRIDGE CITY BOULEVARD, RIGHT TO TOLQOLA ROAD, LEFT TO BRIDGE CITY TAXI RANK AND RETURN ON THE SAME ROUTE.</p>

**transport**

Department:
Transport
Province of KwaZulu-Natal

GAZETTE**LGKZNG13-2020-NOV****REGION: ALL**

12.8 KZPRERC2716033 - NEWLANDS WEST TO KWA MASHU

FROM NEWLANDS WEST TAXI RANK IN NEWLANDS WEST DRIVE LEFT TO CASTLE HILL DRIVE PICK UP PASSENGERS, RIGHT TO 1022507 PICK UP PASSENGERS, LEFT TO 108296 LEFT TO BRIARDALE DRIVE, LEFT TO INANDA ROAD, INTO MALANDELA ROAD, RIGHT TO KWA MASHU TAXI RANK AND RETURN THE SAME ROUTE.



transport

Department:
Transport
Province of KwaZulu-Natal

GAZETTE

LGKZNG13-2020-NOV

REGION: ALL

1) Application Number: APP0125529	2) Gazette Number: LGKZNG13-2020-NOV
3) Applicant: MM MATHONSI ID NO. 6305085573084 Association: NEWLANDS-WEST TAXI ASSOCIATION	4) Applicant Address: 69 JADEHILL PLACE HILLGROVE, NEWLANDS WEST DURBAN, KWA ZULU NATAL 4037
5) Existing Licence Holder: NOT APPLICABLE ID NO. NOT APPLICABLE	6) Existing Licence Holder Address: NOT APPLICABLE
7) Type of application: NEW OPERATING LICENCE	8) Operating Licence Number: NOTAVAILABLE
9) Vehicle Type: MINIBUS	10) 1 X 15 (SEATED) + 0 (STANDING)
11) Region: GREATER NORTH	
12.1	<p>2206LA21004R00049135 - NEWLANDS WEST TO DURBAN FROM NEWLANDS WEST/WESTRIDGE(NEWLANDS WEST)TO DURBAN TO ALL THE ROUTES WITHIN THE NEWLANDS WEST AREA INTO NEWLANDS WEST DRIVE RIGHT INTO INANDA ROAD (M21)AND ALONG ANY OF THE FOLLOWING ROUTES: I. RIGHT INTO THE N2 LEFT INTO UMGENI ROAD, RIGHT INTO ALPINE ROAD INTO BRICKFIELD ROAD LEFT INTO RAMSAY AVENUE, INTO BEREA ROAD NORTH INTO OLD DUTCH ROAD INTO ALICE STREET AND PROCEED TO RANK NO.69 ON ALICE STREET OR ALONG ALICE STREET RIGHT INTO SOLDIERS WAY, RIGHT INTO PINE STREET, RIGHT INTO FIELD STREET AND PROCEED TO THE TAXI STOP ON FIELD STREET.</p> <p>(RESTRICTED FROM PICKING UP ON FORWARD LEG BETWEEN ALPINE ROAD AND BRICKFIELD ROAD) (RE RESTRICTED FROM SETTING DOWN ON RETURN LEG BETWEEN ALPINE AND BRICKFIELD ROAD).</p> <p>II. RIGHT INTO THE N2 LEFT INTO UMGENI ROAD (M19) OR ALONG INANDA ROAD, INTO SEA COW ROAD, RIGHT INTO NORTH COAST ROAD, INTO UMGENI ROAD, SOLDIERS WAY, RIGHT INTO PINE STREET, RIGHT INTO FIELD STREET, AND PROCEED TO THE TAXI STOP ON FIELD STREET OR PROCEED ALONG FIELD STREET, LEFT INTO QUEEN STREET, RIGHT INTO RUSSEL STREET, RIGHT INTO ALICE STREET AND PROCEED TO RANK NO.69 ON ALICE STREET.</p> <p>(RESTRICTED FROM PICKING UP ON FORWARD LEG ALONG UMGENI ROAD. RE RESTRICTED FROM SETTING DOWN ON RETURN LEG ALONG UMGENI ROAD).</p> <p>ON THE RETURN TRIP TO NEWLANDS WEST, NO PASSENGERS MAY BE SET DOWN UNTIL REACHING NEWLANDS WEST DRIVE OR BRIARDALE DRIVE.</p>
12.2	<p>2206LA21004R00049136 - DURBAN TO NEWLANDS.</p> <p>FROM RANK NO.69 ALICE STREET, RIGHT INTO SOLDIERS WAY, RIGHT INTO LEOPOLD STREET, INTO CANONGATE ROAD, INTO THE N3,INTO THE N2,LEFT INTO THE M19 OFF RAMP, LEFT INTO INANDA ROAD, LEFT INTO NEWLANDS WEST DRIVE OR BRIARDALE DRIVE AND CONTINUE ALONG ANY OF THE NEWLANDS WEST ROUTE TO NEWLANDS/WESTRIDGE.</p> <p>ALTERNATIVE</p> <p>FROM THE TAXI STOP ON FIELD SREET, ALONG FIELD STREET, LEFT INTO LEOPOND STREET, INTO CANONGATE ROAD, INTO THE N3,INTO THE N2,LEFT INTO THE M19 OFF RAMP LEFT INTO INANDA ROAD, LEFT INTO NEWLANDS WEST DRIVE OR BRIARDALE DRIVE AND CONTINUE ALONG ANY OF THE NEWLANDS WEST ROUTES TO NEWLANDS/WESTRIDGE.</p> <p>ALTERNATIVELY.</p> <p>FROM THE TAXI STOP ON FIELD STREET, ALONG FIELD STREET LEFT INTO LEOPOLD STREET, INTO CANONGATE ROAD, INTO N3, INTO N2, LEFT INTO THE M19 OFF – RAMP, LEFT INTO INANDA ROAD, LEFT INTO NEWLANDS WEST DRIVE.</p> <p>OR</p> <p>BRIARDALE DRIVE AND CONTINUE ALONG ANY OF THE NEWLANDS WEST ROUTES TO NEWLANDS WEST /WESTRIDGE.</p> <p>ALTERNATIVELY</p> <p>FROM THE TAXI STOP ON FIELD STREET, ALONG FIELD STREET INTO ALBERT STREET, INTO UMGENI ROAD INTO NORTH COAST ROAD [INTO UMGENI ROAD (M19), RIGHT INTO THE N2 OFF – RAMP</p> <p>OR</p> <p>INTO NORTH COAST ROAD, RIGHT INTO SEA COW LAKE ROAD, INTO INANDA ROAD AND PROCEED AS IN (1.3).</p>
12.3	<p>2206LA21004R00049137 - NEWLANDS WEST TO DURBAN METRO FROM NEWLANDS WEST (CASTLEHILL AREA/MILARINA DRIVE, VIA NEWLANDS WEST PARK REHABILITATION CENTRE(KHULULA HOUSING PROJECT),INTO BRIARDALE DRIVE, ALONG BRIARDALE DRIVE, RIGHT INTO INANDA ROAD, RIGHT INTO THE N2,INTO N3,INTO BEREA ROAD NORTH, INTO OLD DUTCH ROAD, INTO ALICE STREET AND PROCEED TO RANK NO.69 ON ALICE STREET.</p>
12.4	<p>2206LA21004R00049138 - NEWLANDS WEST TO DURBAN METRO FROM NEWLANDS WEST B5,INTO CASTLEHILL DRIVE, LEFT INTO HILLDALE DRIVE, RIGHT INTO BRIARDALE DRIVE, RIGHT INTO INANDA ROAD, RIGHT INTO THE N2,ALONG INTO THE N3,ALONG THE N3 INTO BEREA NORTH, INTO OLD DUTCH ROAD, INTO ALICE STREET, AND PROCEED TO RANK NO.69 ON ALICE STREET.</p>
12.5	<p>KZPRERC2715886 - NEWLANDS WEST TO PINETOWN</p> <p>FROM NEWLANDS WEST TAXI RANK IN NEWLANDS WEST, DRIVE LEFT TO CASTLE HILL DRIVE PICK UP PASSENGERS, RIGHT TO 1022507 PICK UP PASSENGERS, LEFT TO 108296 PICK UP PASSENGERS, LEFT TO 1022507 PICK UP PASSENGERS, INTO BRIARDALE DRIVE PICK UP PASSENGERS, RIGHT TO INANDA ROAD, INTO M19, LEFT TO BEVISS ROAD, RIGHT TO JOSIAH GUMEDE LEFT TO STANFIELD ROAD INTO SANFIELD TAXI RANK AND RETURN ON THE SAME ROUTE</p>
12.6	<p>KZPRERC2715935 - NEWLANDS WEST TO UHMLANGA ROCKS</p> <p>FROM NEWLANDS WEST TAXI RANK IN NEWLANDS WEST DRIVE LEFT TO CASTLE HILL DRIVE PICK UP PASSENGERS, RIGHT TO 1022507 PICK UP PASSENGERS, LEFT TO 108296 LEFT TO BRIARDALE DRIVE PICK UP PASSENGERS, RIGHT TO INANDA ROAD, INTO N2 OFF-RAMP AND TURN RIGHT TO M41 OFF-RAMP TO GATEWAY MALL SET DOWN PASSENGERS BACK TO THE MAIN ROAD INTO PALM BOULEVARD, LEFT TO M12, LEFT TO LAGOON DRIVE, INTO TANGER WAY TAXI RANK AND RETURN ON THE SAME ROUTE.</p>
12.7	<p>KZPRERC2715984 - NEWLANDS WEST TO BESTER</p> <p>FROM NEWLANDS WEST TAXI RANK IN NEWLANDS WEST DRIVE TO CASTLE HILL DRIVE PICK UP PASSENGERS, RIGHT TO 1022507 PICK UP PASSENGERS, LEFT TO 108296 LEFT TO BRIARDALE DRIVE PICK UP PASSENGERS, RIGHT TO INANADA ROAD TO M25 (CURNICK NDLOVU HIGHWAY), OFF-RAMP AND TURN LEFT TO BRIDGE CITY BOULEVARD, RIGHT TO TOLQOLA ROAD, LEFT TO BRIDGE CITY TAXI RANK AND RETURN ON THE SAME ROUTE.</p>

**transport**

Department:
Transport
Province of KwaZulu-Natal

GAZETTE**LGKZNG13-2020-NOV****REGION: ALL**

12.8 KZPRERC2716033 - NEWLANDS WEST TO KWA MASHU

FROM NEWLANDS WEST TAXI RANK IN NEWLANDS WEST DRIVE LEFT TO CASTLE HILL DRIVE PICK UP PASSENGERS, RIGHT TO 1022507 PICK UP PASSENGERS, LEFT TO 108296 LEFT TO BRIARDALE DRIVE, LEFT TO INANDA ROAD, INTO MALANDELA ROAD, RIGHT TO KWA MASHU TAXI RANK AND RETURN THE SAME ROUTE.



transport

Department:
Transport
Province of KwaZulu-Natal

GAZETTE

LGKZNG13-2020-NOV

REGION: ALL

1) Application Number: APP0125531	2) Gazette Number: LGKZNG13-2020-NOV
3) Applicant: EEZ BLANKET ID NO. 5804090265083 Association: NEWLANDS-WEST TAXI ASSOCIATION	4) Applicant Address: 21 EVERFIELD GROVE NEWLANDS EAST DURBAN KWA-ZULU NATAL 4037
5) Existing Licence Holder: NOT APPLICABLE ID NO. NOT APPLICABLE	6) Existing Licence Holder Address: NOT APPLICABLE
7) Type of application: NEW OPERATING LICENCE	8) Operating Licence Number: NOTAVAILABLE
9) Vehicle Type: MINIBUS	10) 1 X 15 (SEATED) + 0 (STANDING)
11) Region: GREATER NORTH	
12.1	<p>2206LA21004R00049135 - NEWLANDS WEST TO DURBAN FROM NEWLANDS WEST/WESTRIDGE(NEWLANDS WEST)TO DURBAN TO ALL THE ROUTES WITHIN THE NEWLANDS WEST AREA INTO NEWLANDS WEST DRIVE RIGHT INTO INANDA ROAD (M21)AND ALONG ANY OF THE FOLLOWING ROUTES: I. RIGHT INTO THE N2 LEFT INTO UMGENI ROAD, RIGHT INTO ALPINE ROAD INTO BRICKFIELD ROAD LEFT INTO RAMSAY AVENUE, INTO BEREA ROAD NORTH INTO OLD DUTCH ROAD INTO ALICE STREET AND PROCEED TO RANK NO.69 ON ALICE STREET OR ALONG ALICE STREET RIGHT INTO SOLDIERS WAY, RIGHT INTO PINE STREET, RIGHT INTO FIELD STREET AND PROCEED TO THE TAXI STOP ON FIELD STREET.</p> <p>(RESTRICTED FROM PICKING UP ON FORWARD LEG BETWEEN ALPINE ROAD AND BRICKFIELD ROAD) (RE RESTRICTED FROM SETTING DOWN ON RETURN LEG BETWEEN ALPINE AND BRICKFIELD ROAD).</p> <p>II. RIGHT INTO THE N2 LEFT INTO UMGENI ROAD (M19) OR ALONG INANDA ROAD, INTO SEA COW ROAD, RIGHT INTO NORTH COAST ROAD, INTO UMGENI ROAD, SOLDIERS WAY, RIGHT INTO PINE STREET, RIGHT INTO FIELD STREET, AND PROCEED TO THE TAXI STOP ON FIELD STREET OR PROCEED ALONG FIELD STREET, LEFT INTO QUEEN STREET, RIGHT INTO RUSSEL STREET, RIGHT INTO ALICE STREET AND PROCEED TO RANK NO.69 ON ALICE STREET.</p> <p>(RESTRICTED FROM PICKING UP ON FORWARD LEG ALONG UMGENI ROAD. RE RESTRICTED FROM SETTING DOWN ON RETURN LEG ALONG UMGENI ROAD).</p> <p>ON THE RETURN TRIP TO NEWLANDS WEST, NO PASSENGERS MAY BE SET DOWN UNTIL REACHING NEWLANDS WEST DRIVE OR BRIARDALE DRIVE.</p>
12.2	<p>2206LA21004R00049136 - DURBAN TO NEWLANDS.</p> <p>FROM RANK NO.69 ALICE STREET, RIGHT INTO SOLDIERS WAY, RIGHT INTO LEOPOLD STREET, INTO CANONGATE ROAD, INTO THE N3,INTO THE N2,LEFT INTO THE M19 OFF RAMP, LEFT INTO INANDA ROAD, LEFT INTO NEWLANDS WEST DRIVE OR BRIARDALE DRIVE AND CONTINUE ALONG ANY OF THE NEWLANDS WEST ROUTE TO NEWLANDS/WESTRIDGE.</p> <p>ALTERNATIVE</p> <p>FROM THE TAXI STOP ON FIELD STREET, ALONG FIELD STREET, LEFT INTO LEOPOND STREET, INTO CANONGATE ROAD, INTO THE N3,INTO THE N2,LEFT INTO THE M19 OFF RAMP LEFT INTO INANDA ROAD, LEFT INTO NEWLANDS WEST DRIVE OR BRIARDALE DRIVE AND CONTINUE ALONG ANY OF THE NEWLANDS WEST ROUTES TO NEWLANDS/WESTRIDGE.</p> <p>ALTERNATIVELY.</p> <p>FROM THE TAXI STOP ON FIELD STREET, ALONG FIELD STREET LEFT INTO LEOPOLD STREET, INTO CANONGATE ROAD, INTO N3, INTO N2, LEFT INTO THE M19 OFF – RAMP, LEFT INTO INANDA ROAD, LEFT INTO NEWLANDS WEST DRIVE.</p> <p>OR</p> <p>BRIARDALE DRIVE AND CONTINUE ALONG ANY OF THE NEWLANDS WEST ROUTES TO NEWLANDS WEST /WESTRIDGE.</p> <p>ALTERNATIVELY</p> <p>FROM THE TAXI STOP ON FIELD STREET, ALONG FIELD STREET INTO ALBERT STREET, INTO UMGENI ROAD INTO NORTH COAST ROAD [INTO UMGENI ROAD (M19), RIGHT INTO THE N2 OFF – RAMP</p> <p>OR</p> <p>INTO NORTH COAST ROAD, RIGHT INTO SEA COW LAKE ROAD, INTO INANDA ROAD AND PROCEED AS IN (1.3).</p>
12.3	<p>2206LA21004R00049137 - NEWLANDS WEST TO DURBAN METRO FROM NEWLANDS WEST (CASTLEHILL AREA/MILARINA DRIVE, VIA NEWLANDS WEST PARK REHABILITATION CENTRE(KHULULA HOUSING PROJECT),INTO BRIARDALE DRIVE, ALONG BRIARDALE DRIVE, RIGHT INTO INANDA ROAD, RIGHT INTO THE N2,INTO N3,INTO BEREA ROAD NORTH, INTO OLD DUTCH ROAD, INTO ALICE STREET AND PROCEED TO RANK NO.69 ON ALICE STREET.</p>
12.4	<p>2206LA21004R00049138 - NEWLANDS WEST TO DURBAN METRO FROM NEWLANDS WEST B5,INTO CASTLEHILL DRIVE, LEFT INTO HILLDALE DRIVE, RIGHT INTO BRIARDALE DRIVE, RIGHT INTO INANDA ROAD, RIGHT INTO THE N2,ALONG INTO THE N3,ALONG THE N3 INTO BEREA NORTH, INTO OLD DUTCH ROAD, INTO ALICE STREET, AND PROCEED TO RANK NO.69 ON ALICE STREET.</p>
12.5	<p>KZPRERC2715886 - NEWLANDS WEST TO PINETOWN</p> <p>FROM NEWLANDS WEST TAXI RANK IN NEWLANDS WEST, DRIVE LEFT TO CASTLE HILL DRIVE PICK UP PASSENGERS, RIGHT TO 1022507 PICK UP PASSENGERS, LEFT TO 108296 PICK UP PASSENGERS, LEFT TO 1022507 PICK UP PASSENGERS, INTO BRIARDALE DRIVE PICK UP PASSENGERS, RIGHT TO INANDA ROAD, INTO M19, LEFT TO BEVISS ROAD, RIGHT TO JOSIAH GUMEDE LEFT TO STANFIELD ROAD INTO SANFIELD TAXI RANK AND RETURN ON THE SAME ROUTE</p>
12.6	<p>KZPRERC2715935 - NEWLANDS WEST TO UMHLAGA ROCKS</p> <p>FROM NEWLANDS WEST TAXI RANK IN NEWLANDS WEST DRIVE LEFT TO CASTLE HILL DRIVE PICK UP PASSENGERS, RIGHT TO 1022507 PICK UP PASSENGERS, LEFT TO 108296 LEFT TO BRIARDALE DRIVE PICK UP PASSENGERS, RIGHT TO INANDA ROAD, INTO N2 OFF-RAMP AND TURN RIGHT TO M41 OFF-RAMP TO GATEWAY MALL SET DOWN PASSENGERS BACK TO THE MAIN ROAD INTO PALM BOULEVARD, LEFT TO M12, LEFT TO LAGOON DRIVE, INTO TANGER WAY TAXI RANK AND RETURN ON THE SAME ROUTE.</p>
12.7	<p>KZPRERC2715984 - NEWLANDS WEST TO BESTER</p> <p>FROM NEWLANDS WEST TAXI RANK IN NEWLANDS WEST DRIVE TO CASTLE HILL DRIVE PICK UP PASSENGERS, RIGHT TO 1022507 PICK UP PASSENGERS, LEFT TO 108296 LEFT TO BRIARDALE DRIVE PICK UP PASSENGERS, RIGHT TO INANADA ROAD TO M25 (CURNICK NDLOVU HIGHWAY), OFF-RAMP AND TURN LEFT TO BRIDGE CITY BOULEVARD, RIGHT TO TOLQOLA ROAD, LEFT TO BRIDGE CITY TAXI RANK AND RETURN ON THE SAME ROUTE.</p>



transport

Department:
Transport
Province of KwaZulu-Natal

GAZETTE

LGKZNG13-2020-NOV

REGION: ALL

12.8 KZPRERC2716033 - NEWLANDS WEST TO KWA MASHU

FROM NEWLANDS WEST TAXI RANK IN NEWLANDS WEST DRIVE LEFT TO CASTLE HILL DRIVE PICK UP PASSENGERS, RIGHT TO 1022507 PICK UP PASSENGERS, LEFT TO 108296 LEFT TO BRIARDALE DRIVE, LEFT TO INANDA ROAD, INTO MALANDELA ROAD, RIGHT TO KWA MASHU TAXI RANK AND RETURN THE SAME ROUTE.



transport

Department:
Transport
Province of KwaZulu-Natal

GAZETTE

LGKZNG13-2020-NOV

REGION: ALL

1)	Application Number: APP0125538	2)	Gazette Number: LGKZNG13-2020-NOV
3)	Applicant: BH MNYANDU ID NO. 5108185505084 Association: KENVILLE TAXI ASSOCIATION	4)	Applicant Address: 200 STELLA ROAD HILLARY DURBAN 4094
5)	Existing Licence Holder: NOT APPLICABLE ID NO. NOT APPLICABLE	6)	Existing Licence Holder Address: NOT APPLICABLE
7)	Type of application: NEW OPERATING LICENCE	8)	Operating Licence Number: NOTAVAILABLE
9)	Vehicle Type: MINIBUS	10)	1 X 15 (SEATED) + 0 (STANDING)
11)	Region: GREATER NORTH		
12.1	21004R2206M900047789 - KENVILLE TO DURBAN FROM THE STARTING POINT TRIUMPH ROAD KENVILLE RIGHT INTO MYHILL ROAD INTO BOXWOOD PLACE, RIGHT INTO MAYNARD ROAD LEFT INTO JOHANNA ROAD INTO SEA COW LAKE ROAD INTO MYHILL ROAD INTO GUM ROAD TREE ROAD RIGHT INTO SMITTFIELD ROAD RIGHT INTO STEEPLE ROAD INTO TEMPLE ROAD RETURN ALONG TEMPLE ROAD INTO STEEPLE ROAD RIGHT INTO SMITHFIELD ROAD INTO KENVILLE ROAD LEFT INTO INANDA ROAD (M21), RIGHT INTO NORTH COAST ROAD, PASS CONNAUGHT BRIDGE INTO UMGENI ROAD INTO SOLDIERS WAY, RIGHT INTO QUEEN STREET RIGHT INTO RUSSEL STREET LEFT INTO - (OR) - RIGHT INTO LEOPOLD STREET, RIGHT INTO WARWICK AVENUE, DROP OFF POINT, RIGHT INTO ALICE STREET AND PROCEED TO THE END POINT ON ALICE STREET TAXI RANK (RANK NO.111) AND RETURN AS FOLLOWS. FROM RANK NO. 111 ON ALICE STREET, RIGHT INTO SOLDIERS WAY, RIGHT INTO LEOPOLD STREET, RIGHT INTO WARWICK AVENUE PICKING UP PASSENGERS, RIGHT INTO ALICE STREET, LEFT INTO ALBERT STREET, LEFT INTO BEATRICE STREET, LEFT INTO GREY STREET, LEFT INTO ALICE STREET, LEFT INTO ALBERT STREET, INTO UMGENI ROAD, INTO NORTH COAST ROAD, LEFT INTO INANDA, LEFT INTO WILLOW FIELD CRESCENT, RIGHT INTO MAHOGANY FIELD WAY, LEFT INTO ASH FIELD AVENUE, LEFT INTO PALMFIELD, RIGHT INTO WILLOW FIELD CRESCENT, LEFT INTO INANDA ROAD, RIGHT INTO PETER ROAD AND RETURN, LEFT INTO INANDA ROAD, LEFT INTO SEA COW LAKE ROAD, INTO JOHANNA ROAD, RIGHT INTO MAYNARD ROAD, LEFT INTO BOXWOOD PLACE AND RETURN INTO MYHILL ROAD, INTO GUM TREE ROAD, LEFT INTO SMITHFIELD ROAD, RIGHT INTO HENDON ROAD, INTO ROSARY ROAD, LEFT INTO MIMOSA ROAD, INTO PARK STATION ROAD, RETURN ALONG PARK STATION ROAD, INTO MIMOSA ROAD, RIGHT INTO ROSARY ROAD, INTO HENDON ROAD, LEFT INTO SMITHFIELD, INTO GUM TREE ROAD AND PROCEED INTO THE END POINT ON TRIUMPH ROAD.		
12.2	2206M921004R00047788 - KENVILLE TO DURBAN METRO FROM THE STARTING POINT ON TRIUMPH ROAD, RIGHT INTO MYHILL ROAD, INTO BOXWOOD PLACE, RIGHT INTO MAYNARD ROAD, LEFT INTO JOHANNA ROAD, INTO SEA COW LAKE ROAD, INTO MYHILL ROAD, INTO GUM TREE ROAD, RIGHT INTO SMITHFIELD ROAD, RIGHT INTO STEEPLE ROAD, INTO TEMPLE ROAD, RETURN ALONG TEMPLE ROAD, INTO STEEPLE ROAD, RIGHT INTO SMITHFIELD ROAD, INTO KENVILLE ROAD, LEFT INTO INANDA ROAD (M21), RIGHT INTO NORTH COAST ROAD, PASS CONNAUGHT BRIDGE, INTO UMGENI ROAD, INTO SOLDIERS WAY, RIGHT INTO QUEEN STREET, RIGHT INTO RUSSELL STREET, LEFT INTO LEOPOLD STREET, RIGHT INTO WARWICK AVENUE (DROP OFF POINT, RIGHT INTO ALICE STREET AND PROCEED TO THE END POINT ON POINT, RIGHT INTO ALICE STREET, AND PROCEED TO THE END POINT ON ALICE STREET TAXI RANK(RANK NO. 111) AND RETURN AS FOLLOWS:FROM RANK NO. 111 ON ALICE STREET, RIGHT INTO SOLDIERS WAY, RIGHT INTO LEOPOLD STREET, RIGHT INTO WARWICK AVENUE PICKING UP PASSENGERS, RIGHT INTO ALICE STREET, LEFT INTO ALBERT STREET, LEFT INTO BEATRICE STREET, LEFT INTO GREY STREET, LEFT INTO ALICE STREET, LEFT INTO ALBERT STREET, INTO UMGENI ROAD, INTO NORTH COAST ROAD, LEFT INTO INANDA, LEFT INTO WILLOW FIELD CRESCENT, RIGHT INTO MAHOGANY FIELD WAY, LEFT INTO ASH FIELD AVENUE, LEFT INTO PALMFIELD, RIGHT INTO WILLOW FIELD CRESCENT, LEFT INTO INANDA ROAD, RIGHT INTO PETER ROAD AND RETURN, LEFT INTO INANDA ROAD, LEFT INTO SEA COW LAKE ROAD, INTO JOHANNA ROAD, RIGHT INTO MAYNARD ROAD, LEFT INTO BOXWOOD PLACE AND RETURN INTO MYHILL ROAD, INTO GUM TREE ROAD, LEFT INTO SMITHFIELD ROAD, RIGHT INTO HENDON ROAD, INTO ROSARY ROAD, LEFT INTO MIMOSA ROAD, INTO PARK STATION ROAD, RETURN ALONG PARK STATION ROAD, INTO MIMOSA ROAD, RIGHT INTO ROSARY ROAD INTO HENDON ROAD, LEFT INTO SMITHFIELD ROAD INTO GUM TREE ROAD AND PROCEED INTO THE END POINT ON TRIUMPH ROAD.		



transport

Department:
Transport
Province of KwaZulu-Natal

GAZETTE

LGKZNG13-2020-NOV

REGION: ALL

1) Application Number: APP0125540	2) Gazette Number: LGKZNG13-2020-NOV
3) Applicant: MA PHUNGULA ID NO. 6212205600088 Association: UMHLANGA ROCKS DURBAN NORTH TAXI ASSOCIATION	4) Applicant Address: 28 AVOCADO DRIVE AVOCA HILLS DURBAN NORTH 4051
5) Existing Licence Holder: NOT APPLICABLE ID NO. NOT APPLICABLE	6) Existing Licence Holder Address: NOT APPLICABLE
7) Type of application: NEW OPERATING LICENCE	8) Operating Licence Number: NOTAVAILABLE
9) Vehicle Type: MINIBUS	10) 1 X 12 (SEATED) + 0 (STANDING)
11) Region: GREATER NORTH	
12.1	2206LS2206LS00054240 - REDHILL TO LA LUCIA FROM AN APPROVED TAXI RANK ON BLACKBURN ROAD (RED HILL) ALONG BLACKBURN ROAD, INTO NORTHWAY, LEFT INTO BEACHWAY, LEFT INTO KENSINGTON DRIVE, INTO NEWPORT AVENUE, RIGHT INTO AUBREY DRIVE, LEFT INTO DAVID AVENUE, LEFT INTO BREMER AVENUE, RIGHT INTO ARMSTRONG AVENUE, AND PROCEED TO LA-LUCIA RANK, OPPOSITE LA-LUCIA MALL FROM LA-LUCIA TAXI RANK INTO ARMSTRONG AVENUE RIGHT INTO WILLIAM CAMPBELL DRIVE, LEFT INTO ADDISON DRIVE LEFT INTO UMHLANGA ROCKS DRIVE, LEFT INTO NORTHWAY, INTO N.M.R AVENUE, INTO WALNUT ROAD, RIGHT INTO MANSFIELD ROAD, RIGHT INTO MARKET ROAD AND PROCEED TO RANK ON MARKET ROAD, RETURN ROUTE SAME AS 1.
12.2	2206LS2206LS00054243 - 3. UMHLANGA ROCKS TO DURBAN CBD. INTO TANAGER RIGHT INTO LAGOON DRIVE, RIGHT INTO LIGHTHOUSE ROAD RIGHT INTO UMHLANGA ROCKS DRIVE, LEFT INTO ADDISON DRIVE, PROCEED TO LA-LUCIA TAXI RANK, FROM LA LUCIA TAXI RANK INTO ARMSTRONG AVENUE, LEFT INTO WILLIAM CAMPBELL DRIVE, INTO NEWPORT AVENUE, INTO KENSINGTON DRIVE, RIGHT INTO BEACH WAY, LEFT INTO NORTHWAY, INTO N.M.R AVENUE, INTO WALNUT ROAD, RIGHT INTO ORDINANCE ROAD, INTO LEOPOLD STREET, RIGHT INTO WARWICK AVENUE, INTO MARKET ROAD AND PROCEED TO THE RANK ON CENTENARY ROAD AND RETURN ALONG THE SAME ROUTE.
12.3	2206LS2206LS00054244 - 4. UMHLANGA VIA LA LUCIA TO DURBAN CBD. INTO TANAGER WAY, RIGHT INTO LAGOON DRIVE, RIGHT INTO LIGHTHOUSE ROAD, RIGHT INTO UMHLANGA ROCKS DRIVE, LEFT INTO ADDISON DRIVE, LEFT INTO WILLIAM CAMPBELL DRIVE, RIGHT INTO ARMSTRONG AVENUE AND PROCEED TO LA LUCIA TAXI RANK, BACK INTO ARMSTRONG AVENUE AND PROCEED TO LA LUCIA TAXI RANK, BACK INTO ARMSTRONG AVENUE, LEFT INTO BREMER AVENUE, RIGHT INTO DAVID AVENUE, RIGHT INTO AUBREY DRIVE, LEFT INTO NEWPORT AVENUE, INTO KENSINGTON DRIVE, RIGHT INTO BEACHWAY, RIGHT INTO NORTHWAY, INTO BLACKBURN ROAD, AND LEFT INTO NORTHCOAST ROAD INTO UMGENI ROAD, RIGHT INTO LEOPOLD STREET, RIGHT INTO WARWICK AVENUE AND PROCEED TO THE RANK IN CENTENARY ROAD.
12.4	2206LS2206LS00054245 - 5. UMHLANGA VIA REDHILL TO DURBAN CBD. FROM: TANAGER WAY TO AN APPROVED TAXI RANK IN DURBAN INTO DURBAN, INTO TANAGER WAY, LEFT INTO LAGOON DRIVE, LEFT INTO NEWLANDS DRIVE, RIGHT INTO PARK DRIVE, LEFT INTO PROTLAND DRIVE, INTO HERALD, LEFT INTO CAMPBELL DRIVE, RIGHT INTO HERRWOOD DRIVE, INTO UMHLANGA ROCKS DRIVE, RIGHT INTO NORTHWAY, INTO BLACK BURN ROAD, LEFT INTO NORTH COAST ROAD, INTO UMGENI ROAD, RIGHT INTO LEOPOLD STREET, RIGHT INTO WARWICK AVENUE, INTO CENTENARY ROAD, TURN RIGHT AND PROCEED TO THE RANK ON CENTENARY ROAD.
12.5	2206LS2206LS00054247 - 6. UMHLANGA VIA SOLDIERS WAY TO CENTENARY ROAD FROM TANAGER WAY TO AN APPROVED TAXI RANK IN DURBAN, INTO TANAGER WAY, RIGHT INTO LAGOON DRIVE, RIGHT INTO LIGHTHOUSE ROADS, LEFT INTO THE M4, ALONG THE M4, INTO STANGER STREET, RIGHT INTO ORDANANCE ROAD, INTO LEOPOLD STEET, RIGHT INTO WARWICK AVENUE, INTO CENTENARY ROAD, TURN RIGHT AND PROCEED TO THE RANK ON CENTENARY ROAD.
12.6	2206LS2206LS00054249 - CHARTER SERVICE FROM UMHLANGA ROCKS, DURBAN NORTH LA LUCIA TAXI RANK TO POINTS WITHIN THE PROVINCE OF KZN ONLY. NO PICKING UP OR SETTING DOWN OF PASSENGERS ON ROUTE.
12.7	2206U82206LS00054238 - CENTENARY ROAD TO UMHLANGA ROCKS FROM TAXI RANK ON MARKET ROAD, LEFT INTO ALICE STREET, INTO OLD FORT ROAD, LEFT INTO NMR AVENUE, LEFT INTO STANGER STREET INTO M4, INTO NORTHWAY, RIGHT INTO BEACHWAY, LEFT INTO KENSINGTON DRIVE, INTO NEWPORT AVENUE, INTO WILLIAM CAMPBELL DRIVE, LEFT INTO ADDISON DRIVE, AND CONTINUE TO UMHLANGA ROCKS DRIVE. RETURN ALONG ADDISON DRIVE, RIGHT INTO WILLIAM CAMPBELL DRIVE, INTO NEWPORT AVENUE, INTO KENSINGTON DRIVE, RIGHT INTO MARGARET MAYTOM AVENUE AND PROCEED TO UMHLANGA ROCKS DRIVE AND RETURN TO APPROVED RANK.
12.8	2206U82206U200201481 - UMHLANGA ROCKS TO VERULAM FROM APPROVED TAXI RANK IN UMHLANGA ROCKS (NO 520-529) RIGHT INTO TANAGER WAY, RIGHT INTO LAGOON DRIVE, RIGHT INTO LIGHTHOUSE ROAD PROCEED INTO UMHLANGA ROCKS DRIVE (M12), RIGHT INTO CENTENARY BOULEVARD LEFT INTO TWILIGHT DRIVE, INTO GATE WAY DRIVE INTO GATEWAY TAXI RANK RIGHT INTO GATEWAY DRIVE, LEFT INTO MILLENNIUM WAY LEFT INTO M41, R102, RIGHT INTO WICKS STREET, LEFT INTO IRELAND STREET TO APPROVED TAXI RANK IN IRELAND STREET (NO.135) AND RETURN RESTRICTION: NO PICKING UP OR SETTING DOWN OF PASSENGERS ALONG THE ROUTE. FROM APPROVED TAXI RANK IN UMHLANGA ROCKS (NO 520-529) RIGHT INTO TANAGER WAY, RIGHT INTO LAGOON DRIVE RIGHT INTO LIGHTHOUSE ROAD PROCEED INTO UMHLANGA ROCKS DRIVE(M12)TURN RIGHT INTO M41 TURN RIGHT INTO N2 (NORTH EXIT 190), TURN LEFT AT EXIT 190 INTO M27 (WEST) INTO IRELAND STREETPROCEED TO APPROVED TAXI RANK IN IRELAND STREET (NO.135) IN VERULAM AND RETURN. RESTRICTION: NO PICKING UP OR SETTING DOWN OF PASSENGERS ALONG THE ROUTE. FROM APPROVED TAXI RANK IN UMHLANGA ROCKS (NO 520-529) RIGHT INTO TANAGER WAY, RIGHT INTO LAGOON DRIVE, RIGHT INTO LIGHTHOUSE ROAD PROCEED INTO UMHLANGA ROCKS DRIVE (M12), RIGHT INTO M41 INTO R10.TURN LEFT INTO LINK ROAD, RIGHT INTO FLANDERS DRIVE INTO TAXI RANK IN MOUNT EDGEcombe OPPOSITE MOUNT EDGEcombe HOTEL AND RETURN. FROM APPROVED TAXI RANK IN UMHLANGA ROCKS (NO 520-529) RIGHT INTO TANAGER WAY, RIGHT INTO LAGOON DRIVE, RIGHT INTO LIGHT HOUSE ROAD, PROCEED INTO UMHLANGA ROCKS DRIVE(M12), RIGHT INTO M4 (NORTH)PROCEED NORTH UNTIL WE REACH M27, TURN LEFT AT INTERSECTION INTO M27 WEST INTO IRELAND STREET INTO IRELAND STREET TAXI RANK (NO.135) IN VERULAMAND RETURN. RESTRICTION: NO PICKING UP OR SETTING DOWN OF PASSENGERS ALONG THE ROUTE. FROM APPROVED TAXI RANK IN UMHLANGA ROCKS (NO 520-529) RIGHT INTO TANAGER WAY, RIGHT INTO LAGOON DRIVE, RIGHT INTO LIGHTHOUSE ROAD PROCEED INTO UMHLANGA ROCKS DRIVE (M12),RIGHT INTO M4 NORTH, LEFT SIBAYA CIRCLE INTO SIBAYA DRIVE INTO SIBAYA CASINO TAXI RANK. RESTRICTION: NO PICKING UP OR SETTING DOWN OF PASSENGERS ALONG THE ROUTE.



transport

Department:
Transport
Province of KwaZulu-Natal

GAZETTE

LGKZNG13-2020-NOV

REGION: ALL

12.9	<p>KZN601NS117418 - UMHLANGA TO CORNUBIA</p> <p>FROM UMHLANGA TAXI RANK (TANAGER WAY) TURN RIGHT TO LAGOON DRIVE, TURN RIGHT TO LIGHTHOUSE ROAD, TURN LEFT TO UMHLANGA ROCKS DRIVE, TURN RIGHT TO GATEWAY ROAD, TURN RIGHT TO GATEWAY AVENUE, INTO GATEWAY PICK UP POINT, PICK UP PASSENGERS, TURN RIGHT TO GATEWAY AVENUE, TURN LEFT TO MILLENNIUM WAY, JOIN M41, TURN RIGHT TO JG CHAMPION, TURN RIGHT TO R102, LEFT TO SYRINGA ROAD, TURN RIGHT TO SUGAR CANE ROAD, LEFT TO UNNAMED ROAD, INTO CORNUBIA RESIDENTIAL AREA SET DOWN AND PICK UP PASSENGERS AND RETURN TO UMHLANGA ON THE SAME ROUTE.</p>
12.10	<p>KZN601NS117467 - DURBAN TO CORNUBIA</p> <p>FROM APPROVED TAXI RANK IN DURBAN (CENTENARY ROAD) TO DURBAN NORTH FROM TAXI RANK NO. ON MARKET ROAD, LEFT INTO ALICE STREET, INTO OLD FORT ROAD, LEFT TO MNR AVENUE, INTO M4, INTO NORTHWAY, RIGHT TO BEACH WAY, LEFT TO KENSINGTON, INTO NEWPORT AVENUE, INTO WILLIAM CAMPBELL DRIVE, LEFT TO ADDISON DRIVE, AND CONTINUE TO UMHLANGA ROCKS DRIVE, RETURN ALONG ADDISON DRIVE, RIGHT TO WILLIAM CAMPBELL, INTO NEWPORT AVENUE, INTO KENSINGTON DRIVE, RIGHT TO MARGARET MAYTOM AVENUE, AND PROCEED TO UMHLANGA ROCKS DRIVE, AND RETURN ALONG APPROVED TAXI RANK, RIGHT TO LAGOON DRIVE, RIGHT TO LIGHTHOUSE ROAD, INTO UMHLANGA ROCKS DRIVE, ROUND THE SECOND CIRCLE, INTO GATEWAY DRIVE, TURN LEFT INTO MILLENNIUM BRIDGE, ON M41, PROCEED TO (R102) GOPALALL HURBANS DRIVE, INTO CORNUBIA HOUSING DEVELOPMENT.</p>
12.11	<p>KZPRERC2715739 - UMHLANGA ROCKS TO KWAMASHU</p> <p>FROM UMHLANGA TAXI RANK (TANAGER WAY) RIGHT TO LAGOON DRIVE, RIGHT TO LIGHTHOUSE ROAD, BECOMES UMHLANGA ROCKS DRIVE, RIGHT TO GATEWAY DRIVE, INTO GATEWAY AVENUE, RIGHT TO GATEWAY PICK UP POINT AND PICK UP PASSENGERS, RIGHT TO GATEWAY AVENUE, LEFT TO MILLENNIUM WAY INTO M41 (R102), LEFT TO N2, OFF-RAMP TO KWAMASHU HIGHWAY (M25) OFF-RAMP AND TURN LEFT TO M21 (MANDELA ROAD), LEFT TO KWAMASHU TAXI RANK AND RETURN ON THE SAME ROUTE.</p> <p>ALTERNATIVE RETURN ROUTE 1</p> <p>FROM KWAMASHU TAXI RANK RIGHT TO MANDELA ROAD, RIGHT TO QUEEN NANDI DRIVE, RIGHT TO N2, RIGHT TO M41, LEFT TO MILLENNIUM WAY, RIGHT TO GATEWAY AVENUE, LEFT TO GATEWAY PICK UP AND DROP OFF POINT, LEFT TO GATEWAY AVENUE, RIGHT TO GATEWAY DRIVE, LEFT TO UMHLANGA ROCKS DRIVE, BECOMES LIGHTHOUSE ROAD, LEFT TO TANAGER WAY TAXI RANK.</p> <p>ALTERNATIVE RETURN ROUTE 2</p> <p>FROM KWAMASHU TAXI RANK RIGHT TO MANDELA ROAD, RIGHT TO M25, OFF-RAMP AND LEFT TO R102 (NORTH COAST ROAD), LEFT TO SNEEZE WOOD DRIVE, RIGHT TO GLEN ANIL STREET, LEFT TO SAGE WOOD WAY, LEFT TO UMHLANGA ROCKS DRIVE, LEFT TO ARMSTRONG AVENUE, RIGHT TO CANEGATE, LEFT TO GATEWAY AVENUE, RIGHT TO GATEWAY PICK UP AND DROP OFF POINT, LEFT TO GATEWAY AVENUE RIGHT TO GATEWAY DRIVE, LEFT TO UMHLANGA ROCKS DRIVE, BECOMES LIGHTHOUSE ROAD, LEFT TO TANAGER WAY TAXI RANK.</p>



transport

Department:
Transport
Province of KwaZulu-Natal

GAZETTE

LGKZNG13-2020-NOV

REGION: ALL

1) Application Number: APP0125541	2) Gazette Number: LGKZNG13-2020-NOV
3) Applicant: MA PHUNGULA ID NO. 6212205600088 Association: UMHLANGA ROCKS DURBAN NORTH TAXI ASSOCIATION	4) Applicant Address: 28 AVOCADO DRIVE AVOCA HILLS DURBAN NORTH 4051
5) Existing Licence Holder: NOT APPLICABLE ID NO. NOT APPLICABLE	6) Existing Licence Holder Address: NOT APPLICABLE
7) Type of application: NEW OPERATING LICENCE	8) Operating Licence Number: NOTAVAILABLE
9) Vehicle Type: MINIBUS	10) 1 X 11 (SEATED) + 0 (STANDING)
11) Region: GREATER NORTH	
12.1	2206LS2206LS00054240 - REDHILL TO LA LUCIA FROM AN APPROVED TAXI RANK ON BLACKBURN ROAD (RED HILL) ALONG BLACKBURN ROAD, INTO NORTHWAY, LEFT INTO BEACHWAY, LEFT INTO KENSINGTON DRIVE, INTO NEWPORT AVENUE, RIGHT INTO AUBREY DRIVE, LEFT INTO DAVID AVENUE, LEFT INTO BREMER AVENUE, RIGHT INTO ARMSTRONG AVENUE, AND PROCEED TO LA-LUCIA RANK, OPPOSITE LA-LUCIA MALL FROM LA-LUCIA TAXI RANK INTO ARMSTRONG AVENUE RIGHT INTO WILLIAM CAMPBELL DRIVE, LEFT INTO ADDISON DRIVE LEFT INTO UMHLANGA ROCKS DRIVE, LEFT INTO NORTHWAY, INTO N.M.R AVENUE, INTO WALNUT ROAD, RIGHT INTO MANSFIELD ROAD, RIGHT INTO MARKET ROAD AND PROCEED TO RANK ON MARKET ROAD, RETURN ROUTE SAME AS 1.
12.2	2206LS2206LS00054243 - 3. UMHLANGA ROCKS TO DURBAN CBD. INTO TANAGER RIGHT INTO LAGOON DRIVE, RIGHT INTO LIGHTHOUSE ROAD RIGHT INTO UMHLANGA ROCKS DRIVE, LEFT INTO ADDISON DRIVE, PROCEED TO LA-LUCIA TAXI RANK, FROM LA LUCIA TAXI RANK INTO ARMSTRONG AVENUE, LEFT INTO WILLIAM CAMPBELL DRIVE, INTO NEWPORT AVENUE, INTO KENSINGTON DRIVE, RIGHT INTO BEACH WAY, LEFT INTO NORTHWAY, INTO N.M.R AVENUE, INTO WALNUT ROAD, RIGHT INTO ORDINANCE ROAD, INTO LEOPOLD STREET, RIGHT INTO WARWICK AVENUE, INTO MARKET ROAD AND PROCEED TO THE RANK ON CENTENARY ROAD AND RETURN ALONG THE SAME ROUTE.
12.3	2206LS2206LS00054244 - 4. UMHLANGA VIA LA LUCIA TO DURBAN CBD. INTO TANAGER WAY, RIGHT INTO LAGOON DRIVE, RIGHT INTO LIGHTHOUSE ROAD, RIGHT INTO UMHLANGA ROCKS DRIVE, LEFT INTO ADDISON DRIVE, LEFT INTO WILLIAM CAMPBELL DRIVE, RIGHT INTO ARMSTRONG AVENUE AND PROCEED TO LA LUCIA TAXI RANK, BACK INTO ARMSTRONG AVENUE AND PROCEED TO LA LUCIA TAXI RANK, BACK INTO ARMSTRONG AVENUE, LEFT INTO BREMER AVENUE, RIGHT INTO DAVID AVENUE, RIGHT INTO AUBREY DRIVE, LEFT INTO NEWPORT AVENUE, INTO KENSINGTON DRIVE, RIGHT INTO BEACHWAY, RIGHT INTO NORTHWAY, INTO BLACKBURN ROAD, AND LEFT INTO NORTHCOAST ROAD INTO UMGENI ROAD, RIGHT INTO LEOPOLD STREET, RIGHT INTO WARWICK AVENUE AND PROCEED TO THE RANK IN CENTENARY ROAD.
12.4	2206LS2206LS00054245 - 5. UMHLANGA VIA REDHILL TO DURBAN CBD. FROM: TANAGER WAY TO AN APPROVED TAXI RANK IN DURBAN INTO DURBAN, INTO TANAGER WAY, LEFT INTO LAGOON DRIVE, LEFT INTO NEWLANDS DRIVE, RIGHT INTO PARK DRIVE, LEFT INTO PROTLAND DRIVE, INTO HERALD, LEFT INTO CAMPBELL DRIVE, RIGHT INTO HERRWOOD DRIVE, INTO UMHLANGA ROCKS DRIVE, RIGHT INTO NORTHWAY, INTO BLACK BURN ROAD, LEFT INTO NORTH COAST ROAD, INTO UMGENI ROAD, RIGHT INTO LEOPOLD STREET, RIGHT INTO WARWICK AVENUE, INTO CENTENARY ROAD, TURN RIGHT AND PROCEED TO THE RANK ON CENTENARY ROAD.
12.5	2206LS2206LS00054247 - 6. UMHLANGA VIA SOLDIERS WAY TO CENTENARY ROAD FROM TANAGER WAY TO AN APPROVED TAXI RANK IN DURBAN, INTO TANAGER WAY, RIGHT INTO LAGOON DRIVE, RIGHT INTO LIGHTHOUSE ROADS, LEFT INTO THE M4, ALONG THE M4, INTO STANGER STREET, RIGHT INTO ORDANANCE ROAD, INTO LEOPOLD STEET, RIGHT INTO WARWICK AVENUE, INTO CENTENARY ROAD, TURN RIGHT AND PROCEED TO THE RANK ON CENTENARY ROAD.
12.6	2206LS2206LS00054249 - CHARTER SERVICE FROM UMHLANGA ROCKS, DURBAN NORTH LA LUCIA TAXI RANK TO POINTS WITHIN THE PROVINCE OF KZN ONLY. NO PICKING UP OR SETTING DOWN OF PASSENGERS ON ROUTE.
12.7	2206U82206LS00054238 - CENTENARY ROAD TO UMHLANGA ROCKS FROM TAXI RANK ON MARKET ROAD, LEFT INTO ALICE STREET, INTO OLD FORT ROAD, LEFT INTO NMR AVENUE, LEFT INTO STANGER STREET INTO M4, INTO NORTHWAY, RIGHT INTO BEACHWAY, LEFT INTO KENSINGTON DRIVE, INTO NEWPORT AVENUE, INTO WILLIAM CAMPBELL DRIVE, LEFT INTO ADDISON DRIVE, AND CONTINUE TO UMHLANGA ROCKS DRIVE. RETURN ALONG ADDISON DRIVE, RIGHT INTO WILLIAM CAMPBELL DRIVE, INTO NEWPORT AVENUE, INTO KENSINGTON DRIVE, RIGHT INTO MARGARET MAYTOM AVENUE AND PROCEED TO UMHLANGA ROCKS DRIVE AND RETURN TO APPROVED RANK.
12.8	2206U82206U200201481 - UMHLANGA ROCKS TO VERULAM FROM APPROVED TAXI RANK IN UMHLANGA ROCKS (NO 520-529) RIGHT INTO TANAGER WAY, RIGHT INTO LAGOON DRIVE, RIGHT INTO LIGHTHOUSE ROAD PROCEED INTO UMHLANGA ROCKS DRIVE (M12), RIGHT INTO CENTENARY BOULEVARD LEFT INTO TWILIGHT DRIVE, INTO GATE WAY DRIVE INTO GATEWAY TAXI RANK RIGHT INTO GATEWAY DRIVE, LEFT INTO MILLENIUM WAY LEFT INTO M41, R102, RIGHT INTO WICKS STREET, LEFT INTO IRELAND STREET TO APPROVED TAXI RANK IN IRELAND STREET (NO.135) AND RETURN RESTRICTION: NO PICKING UP OR SETTING DOWN OF PASSENGERS ALONG THE ROUTE. FROM APPROVED TAXI RANK IN UMHLANGA ROCKS (NO 520-529) RIGHT INTO TANAGER WAY, RIGHT INTO LAGOON DRIVE RIGHT INTO LIGHTHOUSE ROAD PROCEED INTO UMHLANGA ROCKS DRIVE(M12)TURN RIGHT INTO M41 TURN RIGHT INTO N2 (NORTH EXIT 190), TURN LEFT AT EXIT 190 INTO M27 (WEST) INTO IRELAND STREETPROCEED TO APPROVED TAXI RANK IN IRELAND STREET (NO.135) IN VERULAM AND RETURN. RESTRICTION: NO PICKING UP OR SETTING DOWN OF PASSENGERS ALONG THE ROUTE. FROM APPROVED TAXI RANK IN UMHLANGA ROCKS (NO 520-529) RIGHT INTO TANAGER WAY, RIGHT INTO LAGOON DRIVE, RIGHT INTO LIGHTHOUSE ROAD PROCEED INTO UMHLANGA ROCKS DRIVE (M12), RIGHT INTO M41 INTO R10.TURN LEFT INTO LINK ROAD, RIGHT INTO FLANDERS DRIVE INTO TAXI RANK IN MOUNT EDGEcombe OPPOSITE MOUNT EDGEcombe HOTEL AND RETURN. FROM APPROVED TAXI RANK IN UMHLANGA ROCKS (NO 520-529) RIGHT INTO TANAGER WAY, RIGHT INTO LAGOON DRIVE, RIGHT INTO LIGHT HOUSE ROAD, PROCEED INTO UMHLANGA ROCKS DRIVE(M12), RIGHT INTO M4 (NORTH)PROCEED NORTH UNTIL WE REACH M27, TURN LEFT AT INTERSECTION INTO M27 WEST INTO IRELAND STREET INTO IRELAND STREET TAXI RANK (NO.135) IN VERULAMAND RETURN. RESTRICTION: NO PICKING UP OR SETTING DOWN OF PASSENGERS ALONG THE ROUTE. FROM APPROVED TAXI RANK IN UMHLANGA ROCKS (NO 520-529) RIGHT INTO TANAGER WAY, RIGHT INTO LAGOON DRIVE, RIGHT INTO LIGHTHOUSE ROAD PROCEED INTO UMHLANGA ROCKS DRIVE (M12),RIGHT INTO M4 NORTH, LEFT SIBAYA CIRCLE INTO SIBAYA DRIVE INTO SIBAYA CASINO TAXI RANK. RESTRICTION: NO PICKING UP OR SETTING DOWN OF PASSENGERS ALONG THE ROUTE.



transport

Department:
Transport
Province of KwaZulu-Natal

GAZETTE

LGKZNG13-2020-NOV

REGION: ALL

12.9	<p>KZN601NS117418 - UMHLANGA TO CORNUBIA FROM UMHLANGA TAXI RANK (TANAGER WAY) TURN RIGHT TO LAGOON DRIVE, TURN RIGHT TO LIGHTHOUSE ROAD, TURN LEFT TO UMHLANGA ROCKS DRIVE, TURN RIGHT TO GATEWAY ROAD, TURN RIGHT TO GATEWAY AVENUE, INTO GATEWAY PICK UP POINT, PICK UP PASSENGERS, TURN RIGHT TO GATEWAY AVENUE, TURN LEFT TO MILLENNIUM WAY, JOIN M41, TURN RIGHT TO JG CHAMPION, TURN RIGHT TO R102, LEFT TO SYRINGA ROAD, TURN RIGHT TO SUGAR CANE ROAD, LEFT TO UNNAMED ROAD, INTO CORNUBIA RESIDENTIAL AREA SET DOWN AND PICK UP PASSENGERS AND RETURN TO UMHLANGA ON THE SAME ROUTE.</p>
12.10	<p>KZN601NS117467 - DURBAN TO CORNUBIA FROM APPROVED TAXI RANK IN DURBAN (CENTENARY ROAD) TO DURBAN NORTH FROM TAXI RANK NO. ON MARKET ROAD, LEFT INTO ALICE STREET, INTO OLD FORT ROAD, LEFT TO MNR AVENUE, INTO M4, INTO NORTHWAY, RIGHT TO BEACH WAY, LEFT TO KENSINGTON, INTO NEWPORT AVENUE, INTO WILLIAM CAMPBELL DRIVE, LEFT TO ADDISON DRIVE, AND CONTINUE TO UMHLANGA ROCKS DRIVE, RETURN ALONG ADDISON DRIVE, RIGHT TO WILLIAM CAMPBELL, INTO NEWPORT AVENUE, INTO KENSINGTON DRIVE, RIGHT TO MARGARET MAYTOM AVENUE, AND PROCEED TO UMHLANGA ROCKS DRIVE, AND RETURN ALONG APPROVED TAXI RANK, RIGHT TO LAGOON DRIVE, RIGHT TO LIGHTHOUSE ROAD, INTO UMHLANGA ROCKS DRIVE, ROUND THE SECOND CIRCLE, INTO GATEWAY DRIVE, TURN LEFT INTO MILLENNIUM BRIDGE, ON M41, PROCEED TO (R102) GOPALALL HURBANS DRIVE, INTO CORNUBIA HOUSING DEVELOPMENT.</p>
12.11	<p>KZPRERC2715739 - UMHLANGA ROCKS TO KWAMASHU FROM UMHLANGA TAXI RANK (TANAGER WAY) RIGHT TO LAGOON DRIVE, RIGHT TO LIGHTHOUSE ROAD, BECOMES UMHLANGA ROCKS DRIVE, RIGHT TO GATEWAY DRIVE, INTO GATEWAY AVENUE, RIGHT TO GATEWAY PICK UP POINT AND PICK UP PASSENGERS, RIGHT TO GATEWAY AVENUE, LEFT TO MILLENNIUM WAY INTO M41 (R102), LEFT TO N2, OFF-RAMP TO KWAMASHU HIGHWAY (M25) OFF-RAMP AND TURN LEFT TO M21 (MANDELA ROAD), LEFT TO KWAMASHU TAXI RANK AND RETURN ON THE SAME ROUTE.</p> <p>ALTERNATIVE RETURN ROUTE 1 FROM KWAMASHU TAXI RANK RIGHT TO MANDELA ROAD, RIGHT TO QUEEN NANDI DRIVE, RIGHT TO N2, RIGHT TO M41, LEFT TO MILLENNIUM WAY, RIGHT TO GATEWAY AVENUE, LEFT TO GATEWAY PICK UP AND DROP OFF POINT, LEFT TO GATEWAY AVENUE, RIGHT TO GATEWAY DRIVE, LEFT TO UMHLANGA ROCKS DRIVE, BECOMES LIGHTHOUSE ROAD, LEFT TO TANAGER WAY TAXI RANK.</p> <p>ALTERNATIVE RETURN ROUTE 2 FROM KWAMASHU TAXI RANK RIGHT TO MANDELA ROAD, RIGHT TO M25, OFF-RAMP AND LEFT TO R102 (NORTH COAST ROAD), LEFT TO SNEEZE WOOD DRIVE, RIGHT TO GLEN ANIL STREET, LEFT TO SAGE WOOD WAY, LEFT TO UMHLANGA ROCKS DRIVE, LEFT TO ARMSTRONG AVENUE, RIGHT TO CANEGATE, LEFT TO GATEWAY AVENUE, RIGHT TO GATEWAY PICK UP AND DROP OFF POINT, LEFT TO GATEWAY AVENUE RIGHT TO GATEWAY DRIVE, LEFT TO UMHLANGA ROCKS DRIVE, BECOMES LIGHTHOUSE ROAD, LEFT TO TANAGER WAY TAXI RANK.</p>



transport

Department:
Transport
Province of KwaZulu-Natal

GAZETTE

LGKZNG13-2020-NOV

REGION: ALL

1)	Application Number: APP0125542	2)	Gazette Number: LGKZNG13-2020-NOV
3)	Applicant: MA PHUNGULA ID NO. 6212205600088 Association: UMHLANGA ROCKS DURBAN NORTH TAXI ASSOCIATION	4)	Applicant Address: 28 AVOCADO DRIVE AVOCA HILLS DURBAN NORTH 4051
5)	Existing Licence Holder: NOT APPLICABLE ID NO. NOT APPLICABLE	6)	Existing Licence Holder Address: NOT APPLICABLE
7)	Type of application: NEW OPERATING LICENCE	8)	Operating Licence Number: NOTAVAILABLE
9)	Vehicle Type: MINIBUS	10)	1 X 13 (SEATED) + 0 (STANDING)
11)	Region: GREATER NORTH		
12.1	2206LS2206LS00054240 - REDHILL TO LA LUCIA FROM AN APPROVED TAXI RANK ON BLACKBURN ROAD (RED HILL) ALONG BLACKBURN ROAD, INTO NORTHWAY, LEFT INTO BEACHWAY, LEFT INTO KENSINGTON DRIVE, INTO NEWPORT AVENUE, RIGHT INTO AUBREY DRIVE, LEFT INTO DAVID AVENUE, LEFT INTO BREMER AVENUE, RIGHT INTO ARMSTRONG AVENUE, AND PROCEED TO LA-LUCIA RANK, OPPOSITE LA-LUCIA MALL FROM LA-LUCIA TAXI RANK INTO ARMSTRONG AVENUE RIGHT INTO WILLIAM CAMPBELL DRIVE, LEFT INTO ADDISON DRIVE LEFT INTO UMHLANGA ROCKS DRIVE, LEFT INTO NORTHWAY, INTO N.M.R AVENUE, INTO WALNUT ROAD, RIGHT INTO MANSFIELD ROAD, RIGHT INTO MARKET ROAD AND PROCEED TO RANK ON MARKET ROAD, RETURN ROUTE SAME AS 1.		
12.2	2206LS2206LS00054243 - 3. UMHLANGA ROCKS TO DURBAN CBD. INTO TANAGER RIGHT INTO LAGOON DRIVE, RIGHT INTO LIGHTHOUSE ROAD RIGHT INTO UMHLANGA ROCKS DRIVE, LEFT INTO ADDISON DRIVE, PROCEED TO LA-LUCIA TAXI RANK, FROM LA LUCIA TAXI RANK INTO ARMSTRONG AVENUE, LEFT INTO WILLIAM CAMPBELL DRIVE, INTO NEWPORT AVENUE, INTO KENSINGTON DRIVE, RIGHT INTO BEACH WAY, LEFT INTO NORTHWAY, INTO N.M.R AVENUE, INTO WALNUT ROAD, RIGHT INTO ORDINANCE ROAD, INTO LEOPOLD STREET, RIGHT INTO WARWICK AVENUE, INTO MARKET ROAD AND PROCEED TO THE RANK ON CENTENARY ROAD AND RETURN ALONG THE SAME ROUTE.		
12.3	2206LS2206LS00054244 - 4. UMHLANGA VIA LA LUCIA TO DURBAN CBD. INTO TANAGER WAY, RIGHT INTO LAGOON DRIVE, RIGHT INTO LIGHTHOUSE ROAD, RIGHT INTO UMHLANGA ROCKS DRIVE, LEFT INTO ADDISON DRIVE, LEFT INTO WILLIAM CAMPBELL DRIVE, RIGHT INTO ARMSTRONG AVENUE AND PROCEED TO LA LUCIA TAXI RANK, BACK INTO ARMSTRONG AVENUE AND PROCEED TO LA LUCIA TAXI RANK, BACK INTO ARMSTRONG AVENUE, LEFT INTO BREMER AVENUE, RIGHT INTO DAVID AVENUE, RIGHT INTO AUBREY DRIVE, LEFT INTO NEWPORT AVENUE, INTO KENSINGTON DRIVE, RIGHT INTO BEACHWAY, RIGHT INTO NORTHWAY, INTO BLACKBURN ROAD, AND LEFT INTO NORTHCOAST ROAD INTO UMGENI ROAD, RIGHT INTO LEOPOLD STREET, RIGHT INTO WARWICK AVENUE AND PROCEED TO THE RANK IN CENTENARY ROAD.		
12.4	2206LS2206LS00054245 - 5. UMHLANGA VIA REDHILL TO DURBAN CBD. FROM: TANAGER WAY TO AN APPROVED TAXI RANK IN DURBAN INTO DURBAN, INTO TANAGER WAY, LEFT INTO LAGOON DRIVE, LEFT INTO NEWLANDS DRIVE, RIGHT INTO PARK DRIVE, LEFT INTO PROTLAND DRIVE, INTO HERALD, LEFT INTO CAMPBELL DRIVE, RIGHT INTO HERRWOOD DRIVE, INTO UMHLANGA ROCKS DRIVE, RIGHT INTO NORTHWAY, INTO BLACK BURN ROAD, LEFT INTO NORTH COAST ROAD, INTO UMGENI ROAD, RIGHT INTO LEOPOLD STREET, RIGHT INTO WARWICK AVENUE, INTO CENTENARY ROAD, TURN RIGHT AND PROCEED TO THE RANK ON CENTENARY ROAD.		
12.5	2206LS2206LS00054247 - 6. UMHLANGA VIA SOLDIERS WAY TO CENTENARY ROAD FROM TANAGER WAY TO AN APPROVED TAXI RANK IN DURBAN, INTO TANAGER WAY, RIGHT INTO LAGOON DRIVE, RIGHT INTO LIGHTHOUSE ROADS, LEFT INTO THE M4, ALONG THE M4, INTO STANGER STREET, RIGHT INTO ORDANANCE ROAD, INTO LEOPOLD STEET, RIGHT INTO WARWICK AVENUE, INTO CENTENARY ROAD, TURN RIGHT AND PROCEED TO THE RANK ON CENTENARY ROAD.		
12.6	2206LS2206LS00054249 - CHARTER SERVICE FROM UMHLANGA ROCKS, DURBAN NORTH LA LUCIA TAXI RANK TO POINTS WITHIN THE PROVINCE OF KZN ONLY. NO PICKING UP OR SETTING DOWN OF PASSENGERS ON ROUTE.		
12.7	2206U82206LS00054238 - CENTENARY ROAD TO UMHLANGA ROCKS FROM TAXI RANK ON MARKET ROAD, LEFT INTO ALICE STREET, INTO OLD FORT ROAD, LEFT INTO NMR AVENUE, LEFT INTO STANGER STREET INTO M4, INTO NORTHWAY, RIGHT INTO BEACHWAY, LEFT INTO KENSINGTON DRIVE, INTO NEWPORT AVENUE, INTO WILLIAM CAMPBELL DRIVE, LEFT INTO ADDISON DRIVE, AND CONTINUE TO UMHLANGA ROCKS DRIVE. RETURN ALONG ADDISON DRIVE, RIGHT INTO WILLIAM CAMPBELL DRIVE, INTO NEWPORT AVENUE, INTO KENSINGTON DRIVE, RIGHT INTO MARGARET MAYTOM AVENUE AND PROCEED TO UMHLANGA ROCKS DRIVE AND RETURN TO APPROVED RANK.		
12.8	2206U82206U200201481 - UMHLANGA ROCKS TO VERULAM FROM APPROVED TAXI RANK IN UMHLANGA ROCKS (NO 520-529) RIGHT INTO TANAGER WAY, RIGHT INTO LAGOON DRIVE, RIGHT INTO LIGHTHOUSE ROAD PROCEED INTO UMHLANGA ROCKS DRIVE (M12), RIGHT INTO CENTENARY BOULEVARD LEFT INTO TWILIGHT DRIVE, INTO GATE WAY DRIVE INTO GATEWAY TAXI RANK RIGHT INTO GATEWAY DRIVE, LEFT INTO MILLENIUM WAY LEFT INTO M41, R102, RIGHT INTO WICKS STREET, LEFT INTO IRELAND STREET TO APPROVED TAXI RANK IN IRELAND STREET (NO.135) AND RETURN RESTRICTION: NO PICKING UP OR SETTING DOWN OF PASSENGERS ALONG THE ROUTE. FROM APPROVED TAXI RANK IN UMHLANGA ROCKS (NO 520-529) RIGHT INTO TANAGER WAY, RIGHT INTO LAGOON DRIVE RIGHT INTO LIGHTHOUSE ROAD PROCEED INTO UMHLANGA ROCKS DRIVE(M12)TURN RIGHT INTO M41 TURN RIGHT INTO N2 (NORTH EXIT 190), TURN LEFT AT EXIT 190 INTO M27 (WEST) INTO IRELAND STREETPROCEED TO APPROVED TAXI RANK IN IRELAND STREET (NO.135) IN VERULAM AND RETURN. RESTRICTION: NO PICKING UP OR SETTING DOWN OF PASSENGERS ALONG THE ROUTE. FROM APPROVED TAXI RANK IN UMHLANGA ROCKS (NO 520-529) RIGHT INTO TANAGER WAY, RIGHT INTO LAGOON DRIVE, RIGHT INTO LIGHTHOUSE ROAD PROCEED INTO UMHLANGA ROCKS DRIVE (M12), RIGHT INTO M41 INTO R10.TURN LEFT INTO LINK ROAD, RIGHT INTO FLANDERS DRIVE INTO TAXI RANK IN MOUNT EDGEcombe OPPOSITE MOUNT EDGEcombe HOTEL AND RETURN. FROM APPROVED TAXI RANK IN UMHLANGA ROCKS (NO 520-529) RIGHT INTO TANAGER WAY, RIGHT INTO LAGOON DRIVE, RIGHT INTO LIGHT HOUSE ROAD, PROCEED INTO UMHLANGA ROCKS DRIVE(M12), RIGHT INTO M4 (NORTH)PROCEED NORTH UNTIL WE REACH M27, TURN LEFT AT INTERSECTION INTO M27 WEST INTO IRELAND STREET INTO IRELAND STREET TAXI RANK (NO.135) IN VERULAMAND RETURN. RESTRICTION: NO PICKING UP OR SETTING DOWN OF PASSENGERS ALONG THE ROUTE. FROM APPROVED TAXI RANK IN UMHLANGA ROCKS (NO 520-529) RIGHT INTO TANAGER WAY, RIGHT INTO LAGOON DRIVE, RIGHT INTO LIGHTHOUSE ROAD PROCEED INTO UMHLANGA ROCKS DRIVE (M12),RIGHT INTO M4 NORTH, LEFT SIBAYA CIRCLE INTO SIBAYA DRIVE INTO SIBAYA CASINO TAXI RANK. RESTRICTION: NO PICKING UP OR SETTING DOWN OF PASSENGERS ALONG THE ROUTE.		



transport

Department:
Transport
Province of KwaZulu-Natal

GAZETTE

LGKZNG13-2020-NOV

REGION: ALL

12.9	KZN601NS117418 - UMHLANGA TO CORNUBIA FROM UMHLANGA TAXI RANK (TANAGER WAY) TURN RIGHT TO LAGOON DRIVE, TURN RIGHT TO LIGHTHOUSE ROAD, TURN LEFT TO UMHLANGA ROCKS DRIVE, TURN RIGHT TO GATEWAY ROAD, TURN RIGHT TO GATEWAY AVENUE, INTO GATEWAY PICK UP POINT, PICK UP PASSENGERS, TURN RIGHT TO GATEWAY AVENUE, TURN LEFT TO MILLENNIUM WAY, JOIN M41, TURN RIGHT TO JG CHAMPION, TURN RIGHT TO R102, LEFT TO SYRINGA ROAD, TURN RIGHT TO SUGAR CANE ROAD, LEFT TO UNNAMED ROAD, INTO CORNUBIA RESIDENTIAL AREA SET DOWN AND PICK UP PASSENGERS AND RETURN TO UMHLANGA ON THE SAME ROUTE.
12.10	KZN601NS117467 - DURBAN TO CORNUBIA FROM APPROVED TAXI RANK IN DURBAN (CENTENARY ROAD) TO DURBAN NORTH FROM TAXI RANK NO. ON MARKET ROAD, LEFT INTO ALICE STREET, INTO OLD FORT ROAD, LEFT TO MNR AVENUE, INTO M4, INTO NORTHWAY, RIGHT TO BEACH WAY, LEFT TO KENSINGTON, INTO NEWPORT AVENUE, INTO WILLIAM CAMPBELL DRIVE, LEFT TO ADDISON DRIVE, AND CONTINUE TO UMHLANGA ROCKS DRIVE, RETURN ALONG ADDISON DRIVE, RIGHT TO WILLIAM CAMPBELL, INTO NEWPORT AVENUE, INTO KENSINGTON DRIVE, RIGHT TO MARGARET MAYTOM AVENUE, AND PROCEED TO UMHLANGA ROCKS DRIVE, AND RETURN ALONG APPROVED TAXI RANK, RIGHT TO LAGOON DRIVE, RIGHT TO LIGHTHOUSE ROAD, INTO UMHLANGA ROCKS DRIVE, ROUND THE SECOND CIRCLE, INTO GATEWAY DRIVE, TURN LEFT INTO MILLENNIUM BRIDGE, ON M41, PROCEED TO (R102) GOPALALL HURBANS DRIVE, INTO CORNUBIA HOUSING DEVELOPMENT.
12.11	KZPRERC2715739 - UMHLANGA ROCKS TO KWAMASHU FROM UMHLANGA TAXI RANK (TANAGER WAY) RIGHT TO LAGOON DRIVE, RIGHT TO LIGHTHOUSE ROAD, BECOMES UMHLANGA ROCKS DRIVE, RIGHT TO GATEWAY DRIVE, INTO GATEWAY AVENUE, RIGHT TO GATEWAY PICK UP POINT AND PICK UP PASSENGERS, RIGHT TO GATEWAY AVENUE, LEFT TO MILLENNIUM WAY INTO M41 (R102), LEFT TO N2, OFF-RAMP TO KWAMASHU HIGHWAY (M25) OFF-RAMP AND TURN LEFT TO M21 (MANDELA ROAD), LEFT TO KWAMASHU TAXI RANK AND RETURN ON THE SAME ROUTE. ALTERNATIVE RETURN ROUTE 1 FROM KWAMASHU TAXI RANK RIGHT TO MANDELA ROAD, RIGHT TO QUEEN NANDI DRIVE, RIGHT TO N2, RIGHT TO M41, LEFT TO MILLENNIUM WAY, RIGHT TO GATEWAY AVENUE, LEFT TO GATEWAY PICK UP AND DROP OFF POINT, LEFT TO GATEWAY AVENUE, RIGHT TO GATEWAY DRIVE, LEFT TO UMHLANGA ROCKS DRIVE, BECOMES LIGHTHOUSE ROAD, LEFT TO TANAGER WAY TAXI RANK. ALTERNATIVE RETURN ROUTE 2 FROM KWAMASHU TAXI RANK RIGHT TO MANDELA ROAD, RIGHT TO M25, OFF-RAMP AND LEFT TO R102 (NORTH COAST ROAD), LEFT TO SNEEZE WOOD DRIVE, RIGHT TO GLEN ANIL STREET, LEFT TO SAGE WOOD WAY, LEFT TO UMHLANGA ROCKS DRIVE, LEFT TO ARMSTRONG AVENUE, RIGHT TO CANEGATE, LEFT TO GATEWAY AVENUE, RIGHT TO GATEWAY PICK UP AND DROP OFF POINT, LEFT TO GATEWAY AVENUE RIGHT TO GATEWAY DRIVE, LEFT TO UMHLANGA ROCKS DRIVE, BECOMES LIGHTHOUSE ROAD, LEFT TO TANAGER WAY TAXI RANK.



transport

Department:
Transport
Province of KwaZulu-Natal

GAZETTE

LGKZNG13-2020-NOV

REGION: ALL

1)	Application Number: APP0125548	2)	Gazette Number: LGKZNG13-2020-NOV
3)	Applicant: MV MATHONSI ID NO. 7412155625080 Association: DURBAN LINER TAXI ASSOCIATION	4)	Applicant Address: 95A ROCKDALE AVE BEREA WEST 3629
5)	Existing Licence Holder: AS COFU ID NO. 6905065715082	6)	Existing Licence Holder Address: 96 RISEGATE DRIVE SOUTHGATE PHOENIX 4068
7)	Type of application: NORMAL TRANSFER	8)	Operating Licence Number: LGKZN1303000695
9)	Vehicle Type: MINIBUS	10)	1 X 15 (SEATED) + 0 (STANDING)
11)	Region: DURBAN CENTRAL		
12.1	2206LS2206LS00147581 - DURBAN LINER FROM THEATRE LANE, RANK NO. 82 WEST STREET, LEFT INTO RUSSELL STREET, RIGHT INTO ALICE STREET, LEFT INTO ALBERT STREET INTO UMGENI ROAD, NO PICKING UP OF PASSENGERS, INTO NORTH COAST ROAD, RIGHT INTO OLD NORTH COAST ROAD TO RED HILL POST OFFICE, NO PICKING UP OF PASSENGERS AND RETURN ALONG NORTH COAST ROAD, UMGENI ROAD, SOLDIERS WAY, RIGHT INTO QUEEN STREET, RIGHT INTO RUSSELL STREET, LEFT INTO LEOPOLD STREET, RIGHT INTO WARWICK AVENUE, RIGHT INTO ALICE STREET, RIGHT INTO MARKET ROAD, LEFT INTO WEST STREET, LEFT INTO BROOK STREET, RIGHT INTO THEATRE LANE AND PROCEED TO RANK 82.		



transport

Department:
Transport
Province of KwaZulu-Natal

GAZETTE

LGKZNG13-2020-NOV

REGION: ALL

1) Application Number: APP0125549	2) Gazette Number: LGKZNG13-2020-NOV
3) Applicant: BG ZAMA ID NO. 5606055266083 Association: AMANZIMTOTO TAXI OWNERS ASSOCIATION	4) Applicant Address: 554 KWA-MAKHUTHA T/SHIP P O AMANZIMTOTO DURBAN KWA-ZULU NATAL 4126
5) Existing Licence Holder: NOT APPLICABLE ID NO. NOT APPLICABLE	6) Existing Licence Holder Address: NOT APPLICABLE
7) Type of application: NEW OPERATING LICENCE	8) Operating Licence Number: NOTAVAILABLE
9) Vehicle Type: MIDIBUS	10) 1 X 16 (SEATED) + 0 (STANDING)
11) Region: NINGIZMU 1	
12.1	2206QO2206QO00054588 - AMANZIMTOTO TO KWALONGWA FROM AMANZIMTOTO TAXI RANK, INTO FYNN ROAD PASS UMDONI STORE, INTO NZAMA ROAD, PASS MTHIYANE, INTO M37 AND PROCEED TO KWALONGWA TAXI RANK AND RETURN.
12.2	2206QO2206QO00054589 - AMANZIMTOTO TO MATASHINI FROM APPROVED TAXI RANK IN AMANZIMTOTO INTO KINGSWAY ROAD, INTO ROCKVIEW ROAD, INTO SEADOONE KINGSWAY, INTO D1058, PASS BHEKULUWANDLE SCHOOL, INTO ZAMA ROAD, INTO D1058 BHEKULUWANDLE TO AN APPROVED TAXI RANK IN MATASHINI.
12.3	2206QO2206QO00054591 - CHARTER SERVICE FROM AMANZIMTOTO TAXI RANK TO POINTS WITHIN THE PROVINCE OF KZN ONLY. NO PICKING UP OR SETTING DOWN OF PASSENGERS EN ROUTE



transport

Department:
Transport
Province of KwaZulu-Natal

GAZETTE

LGKZNG13-2020-NOV

REGION: ALL

1) Application Number: APP0125550	2) Gazette Number: LGKZNG13-2020-NOV
3) Applicant: MO GCABA ID NO. 7312295313086 Association: AMANZIMTOTO TAXI OWNERS ASSOCIATION	4) Applicant Address: 16 WHITFIELD DRIVE ASTR PARK KINGSBURGH, DURBAN AMANZIMTOTO 4126
5) Existing Licence Holder: NOT APPLICABLE ID NO. NOT APPLICABLE	6) Existing Licence Holder Address: NOT APPLICABLE
7) Type of application: NEW OPERATING LICENCE	8) Operating Licence Number: NOTAVAILABLE
9) Vehicle Type: MINIBUS	10) 1 X 14 (SEATED) + 0 (STANDING)
11) Region: NINGIZMU 1	
12.1	2206QO2206QO00054588 - AMANZIMTOTO TO KWALONGWA FROM AMANZIMTOTO TAXI RANK, INTO FYNN ROAD PASS UMDONI STORE, INTO NZAMA ROAD, PASS MTHIYANE, INTO M37 AND PROCEED TO KWALONGWA TAXI RANK AND RETURN.
12.2	2206QO2206QO00054589 - AMANZIMTOTO TO MATASHINI FROM APPROVED TAXI RANK IN AMANZIMTOTO INTO KINGSWAY ROAD, INTO ROCKVIEW ROAD, INTO SEADOONE KINGSWAY, INTO D1058, PASS BHEKULUWANDLE SCHOOL, INTO ZAMA ROAD, INTO D1058 BHEKULUWANDLE TO AN APPROVED TAXI RANK IN MATASHINI.
12.3	2206QO2206QO00054591 - CHARTER SERVICE FROM AMANZIMTOTO TAXI RANK TO POINTS WITHIN THE PROVINCE OF KZN ONLY. NO PICKING UP OR SETTING DOWN OF PASSENGERS EN ROUTE



transport

Department:
Transport
Province of KwaZulu-Natal

GAZETTE

LGKZNG13-2020-NOV

REGION: ALL

1)	Application Number: APP0125609	2)	Gazette Number: LGKZNG13-2020-NOV
3)	Applicant: P PILLAY ID NO. 8801175102089 Association: ISIPINGO MOBENI TAXI ASSOCIATION	4)	Applicant Address: 37 PAARTY ROAD ISIPINGO HILLS KWQA-ZULU NATAL 4133
5)	Existing Licence Holder: NOT APPLICABLE ID NO. NOT APPLICABLE	6)	Existing Licence Holder Address: NOT APPLICABLE
7)	Type of application: NEW OPERATING LICENCE	8)	Operating Licence Number: NOTAVAILABLE
9)	Vehicle Type: MINIBUS	10)	1 X 13 (SEATED) + 0 (STANDING)
11)	Region: NINGIZMU 1		
12.1	2206LS2206LS00053499 - ISIPINGO TO MOBENI ISIPINGO TO MOBENI RANK 32 FROM APPROVED MUNICIPAL RANK A IN ISIPINGO NORTH ONTO OLD MAIN ROAD ISIPINGO, RIGHT ONTO OLD SOUTH COAST ROAD, RIGHT ONTO SOUTH COAST ROAD DIRECT TO APPROVED MUNICIPAL RANK ?32? IN MOBENI DROPPING AND PICKING PASSENGERS AND RETURN. ALTERNATIVE ROUTE: 1.2. FROM APPROVED MUNICIPAL RANK ?A? IN ISIPINGO NORTH ONTO OLD MAIN ROAD ISIPINGO RIGHT ONTO POROSPECTON ROAD, LEFT ONTO SOUTH COAST ROAD, DIRECT TO APPROVED MUNICIPAL RANK ?32? IN MOBENI DROPPING AND PICKING PASSENGERS AND RETURN.		
12.2	2206LS2206LS00053502 - CHARTER SERVICE FROM ISIPINGO MOBENI TO POINT WITHIN THE PROVINCE OF KZN ONLY. NO PICKING UP OR SETTING DOWN OF PASSENGERS EN ROUTE.		
12.3	2209WC2202JH00053500 - ISIPINGO TO CLAIRWOOD (HOSPITAL) FROM APPROVED MUNICIPAL RANK A IN ISIPINGO NORTH ONTO OLD MAIN ROAD ISIPINGO, RIGHT ONTO PROSPECTON ROAD, LEFT ONTO SOUTH COAST ROAD, LEFT ONTO PENDLE BURY ROAD, RIGHT ONTO LEICESTER, LEFT ONTO CROWE ROAD TO CLAIRWOOD HOSPITAL DROPPING AND PICKING PASSENGERS AND RETURN.		

Printed by and obtainable from the Government Printer, Bosman Street, Private Bag X85, Pretoria, 0001.
Contact Centre Tel: 012-748 6200. eMail: info.egazette@gpw.gov.za
Publications: Tel: (012) 748 6053, 748 6061, 748 6065